



**State of Wisconsin / Department of Natural Resources**

Tony Evers , Governor

, Secretary

2/5/2025

**Chapter 70.114 - Aids Payment Worksheet For Tax Year 2024(Payment Year 2025) - Payment Due  
January 31, 2025**

1 of 7093

DETAIL FOR TOWN OF ADAMS, ADAMS COUNTY

Acres	Est. Adjust. Purch. Price	Level of Assessment	Adjusted Local Value	Net Gen. Tax Rate	Calc. Aid Pay Amount	----- Taxing Jurisdiction -----		
						Type	Code	Description
FILE NO: NA 507 *			DATE OF PURCHASE: 04/27/1993			GRANTOR: THE NATURE CONSERVANCY		
LEGAL DESCRIPTION: T17 R05-E S35 NENE				PARCEL NO: 71528		CONTROL NO: 71528		
40	\$74,733.48	0.99062207	\$74,032.64					
				0	\$0.00	STAT	999999	STATE OF WISCONSIN
				0.00416560	\$308.39	CNTY	01	ADAMS COUNTY
				0.00151040	\$111.82	MUNI	01002	TOWN OF ADAMS
				0.00542640	\$401.73	REG	010014	SCH D OF ADAMS FRIENDSHIP AREA
				0.000628	\$46.50	VTAE	001400	MID-STATE VTAE DISTRICT
Parcel Total:					\$868.44			

LEGAL DESCRIPTION: T17 R05-E S35 NWNE				PARCEL NO: 71529		CONTROL NO: 71529		
40	\$74,733.48	0.99062207	\$74,032.64					
				0	\$0.00	STAT	999999	STATE OF WISCONSIN
				0.00416560	\$308.39	CNTY	01	ADAMS COUNTY
				0.00151040	\$111.82	MUNI	01002	TOWN OF ADAMS
				0.00542640	\$401.73	REG	010014	SCH D OF ADAMS FRIENDSHIP AREA
				0.000628	\$46.50	VTAE	001400	MID-STATE VTAE DISTRICT
Parcel Total:					\$868.44			



# State of Wisconsin / Department of Natural Resources

Tony Evers , Governor

, Secretary

2/5/2025

## Chapter 70.114 - Aids Payment Worksheet For Tax Year 2024(Payment Year 2025) - Payment Due January 31, 2025

2 of 7093

LEGAL DESCRIPTION: T17 R05-E S35 SWNE	PARCEL NO: 71530	CONTROL NO: 71530
---------------------------------------	------------------	-------------------

40	\$74,733.48	0.99062207	\$74,032.64	
----	-------------	------------	-------------	--

0	\$0.00	STAT	999999	STATE OF WISCONSIN
0.00416560	\$308.39	CNTY	01	ADAMS COUNTY
0.00151040	\$111.82	MUNI	01002	TOWN OF ADAMS
0.00542640	\$401.73	REG	010014	SCH D OF ADAMS FRIENDSHIP AREA
0.000628	\$46.50	VTAE	001400	MID-STATE VTAE DISTRICT

Parcel Total:	\$868.44
---------------	----------

LEGAL DESCRIPTION: T17 R05-E S35 SENE	PARCEL NO: 71531	CONTROL NO: 71531
---------------------------------------	------------------	-------------------

40	\$74,733.48	0.99062207	\$74,032.64	
----	-------------	------------	-------------	--

0	\$0.00	STAT	999999	STATE OF WISCONSIN
0.00416560	\$308.39	CNTY	01	ADAMS COUNTY
0.00151040	\$111.82	MUNI	01002	TOWN OF ADAMS
0.00542640	\$401.73	REG	010014	SCH D OF ADAMS FRIENDSHIP AREA
0.000628	\$46.50	VTAE	001400	MID-STATE VTAE DISTRICT

Parcel Total:	\$868.44
---------------	----------

LEGAL DESCRIPTION: T17 R05-E S35 NENW	PARCEL NO: 71532	CONTROL NO: 71532
---------------------------------------	------------------	-------------------

40	\$74,733.48	0.99062207	\$74,032.64	
----	-------------	------------	-------------	--

0	\$0.00	STAT	999999	STATE OF WISCONSIN
0.00416560	\$308.39	CNTY	01	ADAMS COUNTY
0.00151040	\$111.82	MUNI	01002	TOWN OF ADAMS
0.00542640	\$401.73	REG	010014	SCH D OF ADAMS FRIENDSHIP AREA
0.000628	\$46.50	VTAE	001400	MID-STATE VTAE DISTRICT

Parcel Total:	\$868.44
---------------	----------





# State of Wisconsin / Department of Natural Resources

Tony Evers , Governor

, Secretary

2/5/2025

## Chapter 70.114 - Aids Payment Worksheet For Tax Year 2024(Payment Year 2025) - Payment Due January 31, 2025

4 of 7093

LEGAL DESCRIPTION: T17 R05-E S35 NESW	PARCEL NO: 71536	CONTROL NO: 71536
---------------------------------------	------------------	-------------------

40	\$74,733.48	0.99062207	\$74,032.64	
----	-------------	------------	-------------	--

0	\$0.00	STAT	999999	STATE OF WISCONSIN
0.00416560	\$308.39	CNTY	01	ADAMS COUNTY
0.00151040	\$111.82	MUNI	01002	TOWN OF ADAMS
0.00542640	\$401.73	REG	010014	SCH D OF ADAMS FRIENDSHIP AREA
0.000628	\$46.50	VTAE	001400	MID-STATE VTAE DISTRICT

Parcel Total:	\$868.44
---------------	----------

LEGAL DESCRIPTION: T17 R05-E S35 NWSW	PARCEL NO: 71537	CONTROL NO: 71537
---------------------------------------	------------------	-------------------

40	\$74,733.48	0.99062207	\$74,032.64	
----	-------------	------------	-------------	--

0	\$0.00	STAT	999999	STATE OF WISCONSIN
0.00416560	\$308.39	CNTY	01	ADAMS COUNTY
0.00151040	\$111.82	MUNI	01002	TOWN OF ADAMS
0.00542640	\$401.73	REG	010014	SCH D OF ADAMS FRIENDSHIP AREA
0.000628	\$46.50	VTAE	001400	MID-STATE VTAE DISTRICT

Parcel Total:	\$868.44
---------------	----------

LEGAL DESCRIPTION: T17 R05-E S35 SWSW	PARCEL NO: 71538	CONTROL NO: 71538
---------------------------------------	------------------	-------------------

40	\$74,733.48	0.99062207	\$74,032.64	
----	-------------	------------	-------------	--

0	\$0.00	STAT	999999	STATE OF WISCONSIN
0.00416560	\$308.39	CNTY	01	ADAMS COUNTY
0.00151040	\$111.82	MUNI	01002	TOWN OF ADAMS
0.00542640	\$401.73	REG	010014	SCH D OF ADAMS FRIENDSHIP AREA
0.000628	\$46.50	VTAE	001400	MID-STATE VTAE DISTRICT

Parcel Total:	\$868.44
---------------	----------









# State of Wisconsin / Department of Natural Resources

Tony Evers , Governor

, Secretary

2/5/2025

## Chapter 70.114 - Aids Payment Worksheet For Tax Year 2024(Payment Year 2025) - Payment Due January 31, 2025

7 of 7093

LEGAL DESCRIPTION: T17 R05-E S36 SWNW	PARCEL NO: 71545	CONTROL NO: 71545
---------------------------------------	------------------	-------------------

40	\$74,733.48	0.99062207	\$74,032.64	
----	-------------	------------	-------------	--

0	\$0.00	STAT	999999	STATE OF WISCONSIN
0.00416560	\$308.39	CNTY	01	ADAMS COUNTY
0.00151040	\$111.82	MUNI	01002	TOWN OF ADAMS
0.00542640	\$401.73	REG	010014	SCH D OF ADAMS FRIENDSHIP AREA
0.000628	\$46.50	VTAE	001400	MID-STATE VTAE DISTRICT

Parcel Total:	\$868.44
---------------	----------

LEGAL DESCRIPTION: T17 R05-E S36 SENW	PARCEL NO: 71546	CONTROL NO: 71546
---------------------------------------	------------------	-------------------

40	\$74,733.48	0.99062207	\$74,032.64	
----	-------------	------------	-------------	--

0	\$0.00	STAT	999999	STATE OF WISCONSIN
0.00416560	\$308.39	CNTY	01	ADAMS COUNTY
0.00151040	\$111.82	MUNI	01002	TOWN OF ADAMS
0.00542640	\$401.73	REG	010014	SCH D OF ADAMS FRIENDSHIP AREA
0.000628	\$46.50	VTAE	001400	MID-STATE VTAE DISTRICT

Parcel Total:	\$868.44
---------------	----------

LEGAL DESCRIPTION: T17 R05-E S36 SWSW	PARCEL NO: 71547	CONTROL NO: 71547
---------------------------------------	------------------	-------------------

40	\$74,733.48	0.99062207	\$74,032.64	
----	-------------	------------	-------------	--

0	\$0.00	STAT	999999	STATE OF WISCONSIN
0.00416560	\$308.39	CNTY	01	ADAMS COUNTY
0.00151040	\$111.82	MUNI	01002	TOWN OF ADAMS
0.00542640	\$401.73	REG	010014	SCH D OF ADAMS FRIENDSHIP AREA
0.000628	\$46.50	VTAE	001400	MID-STATE VTAE DISTRICT

Parcel Total:	\$868.44
---------------	----------



# State of Wisconsin / Department of Natural Resources

Tony Evers , Governor

, Secretary

2/5/2025

## Chapter 70.114 - Aids Payment Worksheet For Tax Year 2024(Payment Year 2025) - Payment Due January 31, 2025

8 of 7093

File Number Total: \$17,368.80

FILE NO: NA 525 \*

DATE OF PURCHASE: 09/15/1993

GRANTOR: KENNETH WALSLAGER

LEGAL DESCRIPTION: T17 R05-E S26 SWNW

PARCEL NO: 2-265

CONTROL NO: 71810

40 \$66,095.62 0.99062207 \$65,475.78

0 \$0.00 STAT 999999 STATE OF WISCONSIN

0.00416560 \$272.74 CNTY 01 ADAMS COUNTY

0.00151040 \$98.90 MUNI 01002 TOWN OF ADAMS

0.00542640 \$355.30 REG 010014 SCH D OF ADAMS FRIENDSHIP AREA

0.000628 \$41.12 VTAE 001400 MID-STATE VTAE DISTRICT

Parcel Total: \$768.06

LEGAL DESCRIPTION: T17 R05-E S26 NWSW

PARCEL NO: 2-268

CONTROL NO: 71812

40 \$66,095.62 0.99062207 \$65,475.78

0 \$0.00 STAT 999999 STATE OF WISCONSIN

0.00416560 \$272.74 CNTY 01 ADAMS COUNTY

0.00151040 \$98.90 MUNI 01002 TOWN OF ADAMS

0.00542640 \$355.30 REG 010014 SCH D OF ADAMS FRIENDSHIP AREA

0.000628 \$41.12 VTAE 001400 MID-STATE VTAE DISTRICT

Parcel Total: \$768.06



# State of Wisconsin / Department of Natural Resources

Tony Evers , Governor

, Secretary

2/5/2025

## Chapter 70.114 - Aids Payment Worksheet For Tax Year 2024(Payment Year 2025) - Payment Due January 31, 2025

9 of 7093

LEGAL DESCRIPTION: T17 R05-E S26 SWSW	PARCEL NO: 2-269	CONTROL NO: 71813
---------------------------------------	------------------	-------------------

40	\$66,095.62	0.99062207	\$65,475.78	
----	-------------	------------	-------------	--

0	\$0.00	STAT	999999	STATE OF WISCONSIN
0.00416560	\$272.74	CNTY	01	ADAMS COUNTY
0.00151040	\$98.90	MUNI	01002	TOWN OF ADAMS
0.00542640	\$355.30	REG	010014	SCH D OF ADAMS FRIENDSHIP AREA
0.000628	\$41.12	VTAE	001400	MID-STATE VTAE DISTRICT

Parcel Total:	\$768.06
---------------	----------

LEGAL DESCRIPTION: T17 R05-E S27 NENE	PARCEL NO: 2-275	CONTROL NO: 71814
---------------------------------------	------------------	-------------------

40	\$66,095.62	0.99062207	\$65,475.78	
----	-------------	------------	-------------	--

0	\$0.00	STAT	999999	STATE OF WISCONSIN
0.00416560	\$272.74	CNTY	01	ADAMS COUNTY
0.00151040	\$98.90	MUNI	01002	TOWN OF ADAMS
0.00542640	\$355.30	REG	010014	SCH D OF ADAMS FRIENDSHIP AREA
0.000628	\$41.12	VTAE	001400	MID-STATE VTAE DISTRICT

Parcel Total:	\$768.06
---------------	----------

LEGAL DESCRIPTION: T17 R05-E S27 NWNE	PARCEL NO: 2-276	CONTROL NO: 71815
---------------------------------------	------------------	-------------------

40	\$66,095.62	0.99062207	\$65,475.78	
----	-------------	------------	-------------	--

0	\$0.00	STAT	999999	STATE OF WISCONSIN
0.00416560	\$272.74	CNTY	01	ADAMS COUNTY
0.00151040	\$98.90	MUNI	01002	TOWN OF ADAMS
0.00542640	\$355.30	REG	010014	SCH D OF ADAMS FRIENDSHIP AREA
0.000628	\$41.12	VTAE	001400	MID-STATE VTAE DISTRICT

Parcel Total:	\$768.06
---------------	----------



# State of Wisconsin / Department of Natural Resources

Tony Evers , Governor

, Secretary

2/5/2025

## Chapter 70.114 - Aids Payment Worksheet For Tax Year 2024(Payment Year 2025) - Payment Due January 31, 2025

10 of 7093

LEGAL DESCRIPTION: T17 R05-E S27 SWNE	PARCEL NO: 2-277	CONTROL NO: 71816
---------------------------------------	------------------	-------------------

40	\$66,090.70	0.99062207	\$65,470.91	
----	-------------	------------	-------------	--

0	\$0.00	STAT	999999	STATE OF WISCONSIN
0.00416560	\$272.72	CNTY	01	ADAMS COUNTY
0.00151040	\$98.89	MUNI	01002	TOWN OF ADAMS
0.00542640	\$355.27	REG	010014	SCH D OF ADAMS FRIENDSHIP AREA
0.000628	\$41.12	VTAE	001400	MID-STATE VTAE DISTRICT

Parcel Total:	\$768.00
---------------	----------

LEGAL DESCRIPTION: T17 R05-E S27 SENE	PARCEL NO: 2-278	CONTROL NO: 71817
---------------------------------------	------------------	-------------------

40	\$66,095.62	0.99062207	\$65,475.78	
----	-------------	------------	-------------	--

0	\$0.00	STAT	999999	STATE OF WISCONSIN
0.00416560	\$272.74	CNTY	01	ADAMS COUNTY
0.00151040	\$98.90	MUNI	01002	TOWN OF ADAMS
0.00542640	\$355.30	REG	010014	SCH D OF ADAMS FRIENDSHIP AREA
0.000628	\$41.12	VTAE	001400	MID-STATE VTAE DISTRICT

Parcel Total:	\$768.06
---------------	----------

LEGAL DESCRIPTION: T17 R05-E S27 NESW	PARCEL NO: 2-288	CONTROL NO: 71818
---------------------------------------	------------------	-------------------

40	\$66,095.62	0.99062207	\$65,475.78	
----	-------------	------------	-------------	--

0	\$0.00	STAT	999999	STATE OF WISCONSIN
0.00416560	\$272.74	CNTY	01	ADAMS COUNTY
0.00151040	\$98.90	MUNI	01002	TOWN OF ADAMS
0.00542640	\$355.30	REG	010014	SCH D OF ADAMS FRIENDSHIP AREA
0.000628	\$41.12	VTAE	001400	MID-STATE VTAE DISTRICT

Parcel Total:	\$768.06
---------------	----------



# State of Wisconsin / Department of Natural Resources

Tony Evers , Governor

, Secretary

2/5/2025

## Chapter 70.114 - Aids Payment Worksheet For Tax Year 2024(Payment Year 2025) - Payment Due January 31, 2025

11 of 7093

LEGAL DESCRIPTION: T17 R05-E S27 SWSW	PARCEL NO: 2-290	CONTROL NO: 71819
---------------------------------------	------------------	-------------------

40	\$66,090.70	0.99062207	\$65,470.91	
----	-------------	------------	-------------	--

0	\$0.00	STAT	999999	STATE OF WISCONSIN
0.00416560	\$272.72	CNTY	01	ADAMS COUNTY
0.00151040	\$98.89	MUNI	01002	TOWN OF ADAMS
0.00542640	\$355.27	REG	010014	SCH D OF ADAMS FRIENDSHIP AREA
0.000628	\$41.12	VTAE	001400	MID-STATE VTAE DISTRICT

Parcel Total:	\$768.00
---------------	----------

LEGAL DESCRIPTION: T17 R05-E S27 SESW	PARCEL NO: 2-291	CONTROL NO: 71820
---------------------------------------	------------------	-------------------

40	\$66,090.70	0.99062207	\$65,470.91	
----	-------------	------------	-------------	--

0	\$0.00	STAT	999999	STATE OF WISCONSIN
0.00416560	\$272.72	CNTY	01	ADAMS COUNTY
0.00151040	\$98.89	MUNI	01002	TOWN OF ADAMS
0.00542640	\$355.27	REG	010014	SCH D OF ADAMS FRIENDSHIP AREA
0.000628	\$41.12	VTAE	001400	MID-STATE VTAE DISTRICT

Parcel Total:	\$768.00
---------------	----------

LEGAL DESCRIPTION: T17 R05-E S27 SWSE	PARCEL NO: 2-294	CONTROL NO: 71821
---------------------------------------	------------------	-------------------

40	\$66,090.70	0.99062207	\$65,470.91	
----	-------------	------------	-------------	--

0	\$0.00	STAT	999999	STATE OF WISCONSIN
0.00416560	\$272.72	CNTY	01	ADAMS COUNTY
0.00151040	\$98.89	MUNI	01002	TOWN OF ADAMS
0.00542640	\$355.27	REG	010014	SCH D OF ADAMS FRIENDSHIP AREA
0.000628	\$41.12	VTAE	001400	MID-STATE VTAE DISTRICT

Parcel Total:	\$768.00
---------------	----------



# State of Wisconsin / Department of Natural Resources

Tony Evers , Governor

, Secretary

2/5/2025

## Chapter 70.114 - Aids Payment Worksheet For Tax Year 2024(Payment Year 2025) - Payment Due January 31, 2025

12 of 7093

LEGAL DESCRIPTION: T17 R05-E S27 SESE	PARCEL NO: 2-295	CONTROL NO: 71822
---------------------------------------	------------------	-------------------

40	\$66,095.62	0.99062207	\$65,475.78	
----	-------------	------------	-------------	--

0	\$0.00	STAT	999999	STATE OF WISCONSIN
0.00416560	\$272.74	CNTY	01	ADAMS COUNTY
0.00151040	\$98.90	MUNI	01002	TOWN OF ADAMS
0.00542640	\$355.30	REG	010014	SCH D OF ADAMS FRIENDSHIP AREA
0.000628	\$41.12	VTAE	001400	MID-STATE VTAE DISTRICT

Parcel Total:	\$768.06
---------------	----------

LEGAL DESCRIPTION: T17 R05-E S34 NENE	PARCEL NO: 2-296	CONTROL NO: 71823
---------------------------------------	------------------	-------------------

40	\$66,090.70	0.99062207	\$65,470.91	
----	-------------	------------	-------------	--

0	\$0.00	STAT	999999	STATE OF WISCONSIN
0.00416560	\$272.72	CNTY	01	ADAMS COUNTY
0.00151040	\$98.89	MUNI	01002	TOWN OF ADAMS
0.00542640	\$355.27	REG	010014	SCH D OF ADAMS FRIENDSHIP AREA
0.000628	\$41.12	VTAE	001400	MID-STATE VTAE DISTRICT

Parcel Total:	\$768.00
---------------	----------

LEGAL DESCRIPTION: T17 R05-E S34 NWNE	PARCEL NO: 2-297	CONTROL NO: 71824
---------------------------------------	------------------	-------------------

40	\$66,090.70	0.99062207	\$65,470.91	
----	-------------	------------	-------------	--

0	\$0.00	STAT	999999	STATE OF WISCONSIN
0.00416560	\$272.72	CNTY	01	ADAMS COUNTY
0.00151040	\$98.89	MUNI	01002	TOWN OF ADAMS
0.00542640	\$355.27	REG	010014	SCH D OF ADAMS FRIENDSHIP AREA
0.000628	\$41.12	VTAE	001400	MID-STATE VTAE DISTRICT

Parcel Total:	\$768.00
---------------	----------







# State of Wisconsin / Department of Natural Resources

Tony Evers , Governor

, Secretary

2/5/2025

## Chapter 70.114 - Aids Payment Worksheet For Tax Year 2024(Payment Year 2025) - Payment Due January 31, 2025

14 of 7093

LEGAL DESCRIPTION: T17 R05-E S36 PT SWSE-LT 1	PARCEL NO: 72345	CONTROL NO: 72345
---	------------------	-------------------

4.71	\$20,924.67	0.99062207	\$20,728.44	
------	-------------	------------	-------------	--

0	\$0.00	STAT	999999	STATE OF WISCONSIN
---	--------	------	--------	--------------------

0.00416560	\$86.35	CNTY	01	ADAMS COUNTY
------------	---------	------	----	--------------

0.00151040	\$31.31	MUNI	01002	TOWN OF ADAMS
------------	---------	------	-------	---------------

0.00542640	\$112.48	REG	010014	SCH D OF ADAMS FRIENDSHIP AREA
------------	----------	-----	--------	--------------------------------

0.000628	\$13.02	VTAE	001400	MID-STATE VTAE DISTRICT
----------	---------	------	--------	-------------------------

Parcel Total:	\$243.16	
---------------	----------	--

File Number Total:	\$399.65	
--------------------	----------	--

FILE NO: NA 550 *	DATE OF PURCHASE: 07/08/1994	GRANTOR: NATIONWIDE DISTRIBUTORS, INC
-------------------	------------------------------	---------------------------------------

LEGAL DESCRIPTION: T17 R05-E S25 SWNW	PARCEL NO: 2-246	CONTROL NO: 72673
---------------------------------------	------------------	-------------------

40	\$69,507.56	0.99062207	\$68,855.73	
----	-------------	------------	-------------	--

0	\$0.00	STAT	999999	STATE OF WISCONSIN
---	--------	------	--------	--------------------

0.00416560	\$286.82	CNTY	01	ADAMS COUNTY
------------	----------	------	----	--------------

0.00151040	\$104.00	MUNI	01002	TOWN OF ADAMS
------------	----------	------	-------	---------------

0.00542640	\$373.64	REG	010014	SCH D OF ADAMS FRIENDSHIP AREA
------------	----------	-----	--------	--------------------------------

0.000628	\$43.24	VTAE	001400	MID-STATE VTAE DISTRICT
----------	---------	------	--------	-------------------------

Parcel Total:	\$807.70	
---------------	----------	--





# State of Wisconsin / Department of Natural Resources

Tony Evers , Governor

, Secretary

2/5/2025

## Chapter 70.114 - Aids Payment Worksheet For Tax Year 2024(Payment Year 2025) - Payment Due January 31, 2025

16 of 7093

FILE NO: NA 571 *				DATE OF PURCHASE: 10/31/1994				GRANTOR: RANDALL E WORMET			
LEGAL DESCRIPTION: T17 R05-E S27 W1/2 OF NWNW				PARCEL NO: 2-283-000-0014				CONTROL NO: 73795			
20	\$89,297.91	0.99062207	\$88,460.48								
				0	\$0.00	STAT	999999	STATE OF WISCONSIN			
				0.00416560	\$368.49	CNTY	01	ADAMS COUNTY			
				0.00151040	\$133.61	MUNI	01002	TOWN OF ADAMS			
				0.00542640	\$480.03	REG	010014	SCH D OF ADAMS FRIENDSHIP AREA			
				0.000628	\$55.56	VTAE	001400	MID-STATE VTAE DISTRICT			
Parcel Total:					\$1,037.69						

LEGAL DESCRIPTION: T17 R05-E S27 W1/2 OF SWNW				PARCEL NO: 2-285-000-0014				CONTROL NO: 73796			
20	\$45,855.68	0.99062207	\$45,425.65								
				0	\$0.00	STAT	999999	STATE OF WISCONSIN			
				0.00416560	\$189.22	CNTY	01	ADAMS COUNTY			
				0.00151040	\$68.61	MUNI	01002	TOWN OF ADAMS			
				0.00542640	\$246.50	REG	010014	SCH D OF ADAMS FRIENDSHIP AREA			
				0.000628	\$28.53	VTAE	001400	MID-STATE VTAE DISTRICT			
Parcel Total:					\$532.86						

File Number Total:					\$1,570.55						
--------------------	--	--	--	--	------------	--	--	--	--	--	--



# State of Wisconsin / Department of Natural Resources

Tony Evers , Governor

, Secretary

2/5/2025

## Chapter 70.114 - Aids Payment Worksheet For Tax Year 2024(Payment Year 2025) - Payment Due January 31, 2025

17 of 7093

FILE NO: NA 574 *				DATE OF PURCHASE: 03/14/1995				GRANTOR: GEORGE F SLAD ET AL			
LEGAL DESCRIPTION: T17 R05-E S26 PT OF NENW				PARCEL NO: 2-261-0000 01517				CONTROL NO: 74623			
35	\$75,093.71	0.99062207	\$74,389.48								
				0	\$0.00	STAT	999999	STATE OF WISCONSIN			
				0.00416560	\$309.87	CNTY	01	ADAMS COUNTY			
				0.00151040	\$112.36	MUNI	01002	TOWN OF ADAMS			
				0.00542640	\$403.67	REG	010014	SCH D OF ADAMS FRIENDSHIP AREA			
				0.000628	\$46.72	VTAE	001400	MID-STATE VTAE DISTRICT			
				Parcel Total:	\$872.62						

				File Number Total:	\$872.62						
--	--	--	--	--------------------	----------	--	--	--	--	--	--

FILE NO: NA 602 *				DATE OF PURCHASE: 12/28/1995				GRANTOR: HENRY J YOUNGS			
LEGAL DESCRIPTION: T17 R05-E S26 SENW				PARCEL NO: 0022660000001424-001				CONTROL NO: 76151			
40	\$55,758.20	0.99062207	\$55,235.31								
				0	\$0.00	STAT	999999	STATE OF WISCONSIN			
				0.00416560	\$230.09	CNTY	01	ADAMS COUNTY			
				0.00151040	\$83.43	MUNI	01002	TOWN OF ADAMS			
				0.00542640	\$299.73	REG	010014	SCH D OF ADAMS FRIENDSHIP AREA			
				0.000628	\$34.69	VTAE	001400	MID-STATE VTAE DISTRICT			
				Parcel Total:	\$647.94						

				File Number Total:	\$647.94						
--	--	--	--	--------------------	----------	--	--	--	--	--	--



# State of Wisconsin / Department of Natural Resources

Tony Evers , Governor

, Secretary

2/5/2025

## Chapter 70.114 - Aids Payment Worksheet For Tax Year 2024(Payment Year 2025) - Payment Due January 31, 2025

18 of 7093

FILE NO: NA 689 *				DATE OF PURCHASE: 09/17/1999				GRANTOR: ERVIN H PAWLAK			
LEGAL DESCRIPTION: T17 R05-E S34 SESW				PARCEL NO: 002-307-0000				CONTROL NO: 82091			
40	\$84,581.73	0.99062207	\$83,788.52								
				0	\$0.00	STAT	999999	STATE OF WISCONSIN			
				0.00416560	\$349.03	CNTY	01	ADAMS COUNTY			
				0.00151040	\$126.56	MUNI	01002	TOWN OF ADAMS			
				0.00542640	\$454.67	REG	010014	SCH D OF ADAMS FRIENDSHIP AREA			
				0.000628	\$52.62	VTAE	001400	MID-STATE VTAE DISTRICT			
Parcel Total:					\$982.88						

LEGAL DESCRIPTION: T17 R05-E S34 SWSW				PARCEL NO: 002-306-0000				CONTROL NO: 82092			
40	\$84,581.73	0.99062207	\$83,788.52								
				0	\$0.00	STAT	999999	STATE OF WISCONSIN			
				0.00416560	\$349.03	CNTY	01	ADAMS COUNTY			
				0.00151040	\$126.56	MUNI	01002	TOWN OF ADAMS			
				0.00542640	\$454.67	REG	010014	SCH D OF ADAMS FRIENDSHIP AREA			
				0.000628	\$52.62	VTAE	001400	MID-STATE VTAE DISTRICT			
Parcel Total:					\$982.88						

File Number Total:					\$1,965.76						
--------------------	--	--	--	--	------------	--	--	--	--	--	--



# State of Wisconsin / Department of Natural Resources

Tony Evers , Governor

, Secretary

2/5/2025

## Chapter 70.114 - Aids Payment Worksheet For Tax Year 2024(Payment Year 2025) - Payment Due January 31, 2025

19 of 7093

FILE NO: NA 798 *				DATE OF PURCHASE: 01/22/2003				GRANTOR: STORA ENSO NORTH AMERICA COR			
LEGAL DESCRIPTION: T17 R05-E S26 NESE				PARCEL NO: 002-00271-0000				CONTROL NO: 89270			
40	\$112,785.61	0.99062207	\$111,727.91								
				0	\$0.00	STAT	999999	STATE OF WISCONSIN			
				0.00416560	\$465.41	CNTY	01	ADAMS COUNTY			
				0.00151040	\$168.76	MUNI	01002	TOWN OF ADAMS			
				0.00542640	\$606.29	REG	010014	SCH D OF ADAMS FRIENDSHIP AREA			
				0.000628	\$70.17	VTAE	001400	MID-STATE VTAE DISTRICT			
Parcel Total:				\$1,310.63							

LEGAL DESCRIPTION: T17 R05-E S26 SESE				PARCEL NO: 002-00274-0000				CONTROL NO: 89271			
40	\$112,785.61	0.99062207	\$111,727.91								
				0	\$0.00	STAT	999999	STATE OF WISCONSIN			
				0.00416560	\$465.41	CNTY	01	ADAMS COUNTY			
				0.00151040	\$168.76	MUNI	01002	TOWN OF ADAMS			
				0.00542640	\$606.29	REG	010014	SCH D OF ADAMS FRIENDSHIP AREA			
				0.000628	\$70.17	VTAE	001400	MID-STATE VTAE DISTRICT			
Parcel Total:				\$1,310.63							



# State of Wisconsin / Department of Natural Resources

Tony Evers , Governor

, Secretary

2/5/2025

## Chapter 70.114 - Aids Payment Worksheet For Tax Year 2024(Payment Year 2025) - Payment Due January 31, 2025

20 of 7093

LEGAL DESCRIPTION: T17 R05-E S25 NWSW	PARCEL NO: 002-00249-0000	CONTROL NO: 89272
---------------------------------------	---------------------------	-------------------

40    \$112,785.61    0.99062207    \$111,727.91

0            \$0.00    STAT    999999    STATE OF WISCONSIN

0.00416560    \$465.41    CNTY    01    ADAMS COUNTY

0.00151040    \$168.76    MUNI    01002    TOWN OF ADAMS

0.00542640    \$606.29    REG    010014    SCH D OF ADAMS FRIENDSHIP AREA

0.000628            \$70.17    VTAE    001400    MID-STATE VTAE DISTRICT

Parcel Total:                    \$1,310.63

LEGAL DESCRIPTION: T17 R05-E S25 SWSW	PARCEL NO: 002-00250-0000	CONTROL NO: 89273
---------------------------------------	---------------------------	-------------------

40    \$112,785.61    0.99062207    \$111,727.91

0            \$0.00    STAT    999999    STATE OF WISCONSIN

0.00416560    \$465.41    CNTY    01    ADAMS COUNTY

0.00151040    \$168.76    MUNI    01002    TOWN OF ADAMS

0.00542640    \$606.29    REG    010014    SCH D OF ADAMS FRIENDSHIP AREA

0.000628            \$70.17    VTAE    001400    MID-STATE VTAE DISTRICT

Parcel Total:                    \$1,310.63

LEGAL DESCRIPTION: T17 R05-E S25 SESW	PARCEL NO: 002-00251-0000	CONTROL NO: 89274
---------------------------------------	---------------------------	-------------------

40    \$112,785.61    0.99062207    \$111,727.91

0            \$0.00    STAT    999999    STATE OF WISCONSIN

0.00416560    \$465.41    CNTY    01    ADAMS COUNTY

0.00151040    \$168.76    MUNI    01002    TOWN OF ADAMS

0.00542640    \$606.29    REG    010014    SCH D OF ADAMS FRIENDSHIP AREA

0.000628            \$70.17    VTAE    001400    MID-STATE VTAE DISTRICT

Parcel Total:                    \$1,310.63





# State of Wisconsin / Department of Natural Resources

Tony Evers , Governor

, Secretary

2/5/2025

## Chapter 70.114 - Aids Payment Worksheet For Tax Year 2024(Payment Year 2025) - Payment Due January 31, 2025

21 of 7093

File Number Total: \$6,553.15

FILE NO: NA 20005 \*

DATE OF PURCHASE: 03/15/2010

GRANTOR: The Nature Conservancy of WI

LEGAL DESCRIPTION: T17 R05-E S26 NWNE

PARCEL NO: 002-00258-0000

CONTROL NO: 100844

40 \$92,080.60 0.99062207 \$91,217.07

0 \$0.00 STAT 999999 STATE OF WISCONSIN

0.00416560 \$379.97 CNTY 01 ADAMS COUNTY

0.00151040 \$137.78 MUNI 01002 TOWN OF ADAMS

0.00542640 \$494.98 REG 010014 SCH D OF ADAMS FRIENDSHIP AREA

0.000628 \$57.29 VTAE 001400 MID-STATE VTAE DISTRICT

Parcel Total: \$1,070.02

LEGAL DESCRIPTION: T17 R05-E S26 SWNE

PARCEL NO: 002-00259-0000

CONTROL NO: 100845

40 \$92,080.60 0.99062207 \$91,217.07

0 \$0.00 STAT 999999 STATE OF WISCONSIN

0.00416560 \$379.97 CNTY 01 ADAMS COUNTY

0.00151040 \$137.78 MUNI 01002 TOWN OF ADAMS

0.00542640 \$494.98 REG 010014 SCH D OF ADAMS FRIENDSHIP AREA

0.000628 \$57.29 VTAE 001400 MID-STATE VTAE DISTRICT

Parcel Total: \$1,070.02



# State of Wisconsin / Department of Natural Resources

Tony Evers , Governor

, Secretary

2/5/2025

## Chapter 70.114 - Aids Payment Worksheet For Tax Year 2024(Payment Year 2025) - Payment Due January 31, 2025

22 of 7093

LEGAL DESCRIPTION: T17 R05-E S26 NWSE	PARCEL NO: 002-00272-0000	CONTROL NO: 100846
---------------------------------------	---------------------------	--------------------

40      \$92,080.60      0.99062207      \$91,217.07

0	\$0.00	STAT	999999	STATE OF WISCONSIN
0.00416560	\$379.97	CNTY	01	ADAMS COUNTY
0.00151040	\$137.78	MUNI	01002	TOWN OF ADAMS
0.00542640	\$494.98	REG	010014	SCH D OF ADAMS FRIENDSHIP AREA
0.000628	\$57.29	VTAE	001400	MID-STATE VTAE DISTRICT

Parcel Total:                      \$1,070.02

LEGAL DESCRIPTION: T17 R05-E S26 SWSE	PARCEL NO: 002-00273-0000	CONTROL NO: 100847
---------------------------------------	---------------------------	--------------------

40      \$92,080.60      0.99062207      \$91,217.07

0	\$0.00	STAT	999999	STATE OF WISCONSIN
0.00416560	\$379.97	CNTY	01	ADAMS COUNTY
0.00151040	\$137.78	MUNI	01002	TOWN OF ADAMS
0.00542640	\$494.98	REG	010014	SCH D OF ADAMS FRIENDSHIP AREA
0.000628	\$57.29	VTAE	001400	MID-STATE VTAE DISTRICT

Parcel Total:                      \$1,070.02

LEGAL DESCRIPTION: T17 R05-E S26 NESW	PARCEL NO: 002-00267-0000	CONTROL NO: 100848
---------------------------------------	---------------------------	--------------------

40      \$92,080.60      0.99062207      \$91,217.07

0	\$0.00	STAT	999999	STATE OF WISCONSIN
0.00416560	\$379.97	CNTY	01	ADAMS COUNTY
0.00151040	\$137.78	MUNI	01002	TOWN OF ADAMS
0.00542640	\$494.98	REG	010014	SCH D OF ADAMS FRIENDSHIP AREA
0.000628	\$57.29	VTAE	001400	MID-STATE VTAE DISTRICT

Parcel Total:                      \$1,070.02



# State of Wisconsin / Department of Natural Resources

Tony Evers , Governor

, Secretary

2/5/2025

## Chapter 70.114 - Aids Payment Worksheet For Tax Year 2024(Payment Year 2025) - Payment Due January 31, 2025

23 of 7093

LEGAL DESCRIPTION: T17 R05-E S26 SESW      PARCEL NO: 002-00270-0000      CONTROL NO: 100849

40      \$92,080.60      0.99062207      \$91,217.07

0      \$0.00      STAT      999999      STATE OF WISCONSIN

0.00416560      \$379.97      CNTY      01      ADAMS COUNTY

0.00151040      \$137.78      MUNI      01002      TOWN OF ADAMS

0.00542640      \$494.98      REG      010014      SCH D OF ADAMS FRIENDSHIP AREA

0.000628      \$57.29      VTAE      001400      MID-STATE VTAE DISTRICT

Parcel Total:      \$1,070.02

File Number Total:      \$6,420.12

FILE NO: NA 20174 \*      DATE OF PURCHASE: 08/24/2020      GRANTOR: K. Parry Harding

LEGAL DESCRIPTION: T17 R05-E S27 NWSE      PARCEL NO: 002-00293-0000      CONTROL NO: 137572

40      \$70,344.94      0.99062207      \$69,685.25

0      \$0.00      STAT      999999      STATE OF WISCONSIN

0.00416560      \$290.28      CNTY      01      ADAMS COUNTY

0.00151040      \$105.25      MUNI      01002      TOWN OF ADAMS

0.00542640      \$378.14      REG      010014      SCH D OF ADAMS FRIENDSHIP AREA

0.000628      \$43.77      VTAE      001400      MID-STATE VTAE DISTRICT

Parcel Total:      \$817.44





# State of Wisconsin / Department of Natural Resources

Tony Evers , Governor

, Secretary

2/5/2025

## Chapter 70.114 - Aids Payment Worksheet For Tax Year 2024(Payment Year 2025) - Payment Due January 31, 2025

25 of 7093

DETAIL FOR TOWN OF BIG FLATS, ADAMS COUNTY

Acres	Est. Adjust. Purch. Price	Level of Assessment	Adjusted Local Value	Net Gen. Tax Rate	Calc. Aid Pay Amount	Taxing Jurisdiction Type	Code	Description
FILE NO: FM 10890 *			DATE OF PURCHASE: 04/11/1997			GRANTOR: ELIZABETH PADDOCK		
LEGAL DESCRIPTION: T19 R06-E S35 NENW				PARCEL NO: 004-1095-0000		CONTROL NO: 78697		
40	\$22,377.06	0.52923586	\$11,842.74					
				0	\$0.00	STAT	999999	STATE OF WISCONSIN
				0.00781120	\$92.51	CNTY	01	ADAMS COUNTY
				0.00363580	\$43.06	MUNI	01004	TOWN OF BIG FLATS
				0.01017560	\$120.51	REG	010014	SCH D OF ADAMS FRIENDSHIP AREA
				0.00117770	\$13.95	VTAE	001400	MID-STATE VTAE DISTRICT
Parcel Total:					\$270.03			

LEGAL DESCRIPTION: T19 R06-E S35 SWNW				PARCEL NO: 004-1097-0000		CONTROL NO: 78698		
40	\$22,377.06	0.52923586	\$11,842.74					
				0	\$0.00	STAT	999999	STATE OF WISCONSIN
				0.00781120	\$92.51	CNTY	01	ADAMS COUNTY
				0.00363580	\$43.06	MUNI	01004	TOWN OF BIG FLATS
				0.01017560	\$120.51	REG	010014	SCH D OF ADAMS FRIENDSHIP AREA
				0.00117770	\$13.95	VTAE	001400	MID-STATE VTAE DISTRICT
Parcel Total:					\$270.03			





# State of Wisconsin / Department of Natural Resources

Tony Evers , Governor

, Secretary

2/5/2025

## Chapter 70.114 - Aids Payment Worksheet For Tax Year 2024(Payment Year 2025) - Payment Due January 31, 2025

27 of 7093

File Number Total: \$1,350.11

FILE NO: WM 60799 \*

DATE OF PURCHASE: 12/23/2015

GRANTOR: James T Barg

LEGAL DESCRIPTION: T19 R06-E S06 SWSW

PARCEL NO: 004-00331-0000

CONTROL NO: 144844

40.17 \$139,887.47 0.52923586 \$74,033.46

0 \$0.00 STAT 999999 STATE OF WISCONSIN

0.00781120 \$578.29 CNTY 01 ADAMS COUNTY

0.00363580 \$269.17 MUNI 01004 TOWN OF BIG FLATS

0.01017560 \$753.34 REG 010014 SCH D OF ADAMS FRIENDSHIP AREA

0.00117770 \$87.19 VTAE 001400 MID-STATE VTAE DISTRICT

Parcel Total: \$1,687.99

LEGAL DESCRIPTION: T19 R06-E S06 NWSW

PARCEL NO: 004-00330-0000

CONTROL NO: 144845

40.04 \$139,460.08 0.52923586 \$73,807.28

0 \$0.00 STAT 999999 STATE OF WISCONSIN

0.00781120 \$576.52 CNTY 01 ADAMS COUNTY

0.00363580 \$268.35 MUNI 01004 TOWN OF BIG FLATS

0.01017560 \$751.04 REG 010014 SCH D OF ADAMS FRIENDSHIP AREA

0.00117770 \$86.93 VTAE 001400 MID-STATE VTAE DISTRICT

Parcel Total: \$1,682.84

File Number Total: \$3,370.83

Municipality Total: \$4,720.94



# State of Wisconsin / Department of Natural Resources

Tony Evers , Governor

, Secretary

2/5/2025

## Chapter 70.114 - Aids Payment Worksheet For Tax Year 2024(Payment Year 2025) - Payment Due January 31, 2025

28 of 7093

DETAIL FOR TOWN OF COLBURN, ADAMS COUNTY

Acres	Est. Adjust. Purch. Price	Level of Assessment	Adjusted Local Value	Net Gen. Tax Rate	Calc. Aid Pay Amount	----- Taxing Jurisdiction -----		
						Type	Code	Description
FILE NO: W 1042 *		DATE OF PURCHASE: 11/28/1992			GRANTOR: ROBERT TANSOR			
LEGAL DESCRIPTION: T19 R07-E S21 NWNW				PARCEL NO: 6-377-00		CONTROL NO: 70971		
40	\$51,575.35	0.70186854	\$36,199.11					
				0	\$0.00	STAT	999999	STATE OF WISCONSIN
				0.00612210	\$221.61	CNTY	01	ADAMS COUNTY
				0.00223360	\$80.85	MUNI	01006	TOWN OF COLBURN
				0.00797520	\$288.70	REG	010014	SCH D OF ADAMS FRIENDSHIP AREA
				0.000923	\$33.41	VTAE	001400	MID-STATE VTAE DISTRICT
<b>Parcel Total:</b>					<b>\$624.57</b>			

File Number Total: \$624.57

FILE NO: W 1237 *		DATE OF PURCHASE: 05/28/1996			GRANTOR: ADAMS COUNTY			
LEGAL DESCRIPTION: T19 R07-E S26 PT OF SESW				PARCEL NO: 006-487-0000-34-002		CONTROL NO: 77034		
15	\$5,241.50	0.70186854	\$3,678.84					
				0	\$0.00	STAT	999999	STATE OF WISCONSIN
				0.00612210	\$22.52	CNTY	01	ADAMS COUNTY
				0.00223360	\$8.22	MUNI	01006	TOWN OF COLBURN
				0.00797520	\$29.34	REG	010014	SCH D OF ADAMS FRIENDSHIP AREA
				0.000923	\$3.40	VTAE	001400	MID-STATE VTAE DISTRICT
<b>Parcel Total:</b>					<b>\$63.48</b>			





# State of Wisconsin / Department of Natural Resources

Tony Evers , Governor

, Secretary

2/5/2025

## Chapter 70.114 - Aids Payment Worksheet For Tax Year 2024(Payment Year 2025) - Payment Due January 31, 2025

29 of 7093

LEGAL DESCRIPTION: T19 R07-E S27 SWNE	PARCEL NO: 006-494-0000-13-001	CONTROL NO: 77035
---------------------------------------	--------------------------------	-------------------

40	\$13,977.34	0.70186854	\$9,810.25	
----	-------------	------------	------------	--

0	\$0.00	STAT	999999	STATE OF WISCONSIN
0.00612210	\$60.06	CNTY	01	ADAMS COUNTY
0.00223360	\$21.91	MUNI	01006	TOWN OF COLBURN
0.00797520	\$78.24	REG	010014	SCH D OF ADAMS FRIENDSHIP AREA
0.000923	\$9.06	VTAE	001400	MID-STATE VTAE DISTRICT

Parcel Total:	\$169.27
---------------	----------

File Number Total:	\$232.75
--------------------	----------

FILE NO: WM 60273 *	DATE OF PURCHASE: 06/18/2015	GRANTOR: Richard D. & Barbara M. Law
---------------------	------------------------------	--------------------------------------

LEGAL DESCRIPTION: T19 R07-E S23 PT OF NWSW	PARCEL NO: 006-00420-0000	CONTROL NO: 130772
---	---------------------------	--------------------

20	\$40,402.83	0.70186854	\$28,357.48	
----	-------------	------------	-------------	--

0	\$0.00	STAT	999999	STATE OF WISCONSIN
0.00612210	\$173.61	CNTY	01	ADAMS COUNTY
0.00223360	\$63.34	MUNI	01006	TOWN OF COLBURN
0.00797520	\$226.16	REG	010014	SCH D OF ADAMS FRIENDSHIP AREA
0.000923	\$26.17	VTAE	001400	MID-STATE VTAE DISTRICT

Parcel Total:	\$489.28
---------------	----------

File Number Total:	\$489.28
--------------------	----------

Municipality Total:	\$1,346.60
---------------------	------------



# State of Wisconsin / Department of Natural Resources

Tony Evers , Governor

, Secretary

2/5/2025

## Chapter 70.114 - Aids Payment Worksheet For Tax Year 2024(Payment Year 2025) - Payment Due January 31, 2025

30 of 7093

DETAIL FOR TOWN OF DELL PRAIRIE, ADAMS COUNTY

Acres	Est. Adjust. Purch. Price	Level of Assessment	Adjusted Local Value	Net Gen. Tax Rate	Calc. Aid Pay Amount	Taxing Jurisdiction Type	Code	Description
FILE NO: NA 551 B			DATE OF PURCHASE: 09/21/1994			GRANTOR: DELLS BOAT CO., INC.		
LEGAL DESCRIPTION: T14 R06-E S20 PT GV LT 3				PARCEL NO: 8-575 41-001		CONTROL NO: 74281		
25.44	\$765,728.62	1.02056750	\$781,477.75					
				0	\$0.00	STAT	999999	STATE OF WISCONSIN
				0.00390850	\$3,054.37	CNTY	01	ADAMS COUNTY
				0.00085650	\$669.34	MUNI	01008	TOWN OF DELL PRAIRIE
				0.00542540	\$4,239.82	REG	566678	SCH D OF WISCONSIN DELLS
				0.000553	\$432.19	VTAE	000400	MADISON AREA VOCATIONAL TECH DIST
<b>Parcel Total:</b>					<b>\$8,395.72</b>			

LEGAL DESCRIPTION: T14 R06-E S20 PT GV LT 2				PARCEL NO: 8-574 14-003		CONTROL NO: 74282		
10	\$392,681.34	1.02056750	\$400,757.82					
				0	\$0.00	STAT	999999	STATE OF WISCONSIN
				0.00390850	\$1,566.34	CNTY	01	ADAMS COUNTY
				0.00085650	\$343.25	MUNI	01008	TOWN OF DELL PRAIRIE
				0.00542540	\$2,174.27	REG	566678	SCH D OF WISCONSIN DELLS
				0.000553	\$221.64	VTAE	000400	MADISON AREA VOCATIONAL TECH DIST
<b>Parcel Total:</b>					<b>\$4,305.50</b>			



# State of Wisconsin / Department of Natural Resources

Tony Evers , Governor

, Secretary

2/5/2025

## Chapter 70.114 - Aids Payment Worksheet For Tax Year 2024(Payment Year 2025) - Payment Due January 31, 2025

31 of 7093

LEGAL DESCRIPTION: T14 R06-E S21 GOV LOT 3	PARCEL NO: 8-597 34-001	CONTROL NO: 74283
--	-------------------------	-------------------

35	\$261,553.82	1.02056750	\$266,933.33	
----	--------------	------------	--------------	--

0	\$0.00	STAT	999999	STATE OF WISCONSIN
0.00390850	\$1,043.30	CNTY	01	ADAMS COUNTY
0.00085650	\$228.63	MUNI	01008	TOWN OF DELL PRAIRIE
0.00542540	\$1,448.22	REG	566678	SCH D OF WISCONSIN DELLS
0.000553	\$147.63	VTAE	000400	MADISON AREA VOCATIONAL TECH DIST

Parcel Total:	\$2,867.78
---------------	------------

LEGAL DESCRIPTION: T14 R06-E S21 GOV LOT 2	PARCEL NO: 8-596 33-001	CONTROL NO: 74284
--	-------------------------	-------------------

54.1	\$955,057.13	1.02056750	\$974,700.27	
------	--------------	------------	--------------	--

0	\$0.00	STAT	999999	STATE OF WISCONSIN
0.00390850	\$3,809.57	CNTY	01	ADAMS COUNTY
0.00085650	\$834.84	MUNI	01008	TOWN OF DELL PRAIRIE
0.00542540	\$5,288.13	REG	566678	SCH D OF WISCONSIN DELLS
0.000553	\$539.05	VTAE	000400	MADISON AREA VOCATIONAL TECH DIST

Parcel Total:	\$10,471.59
---------------	-------------

LEGAL DESCRIPTION: T14 R06-E S21 PT OF SWNW	PARCEL NO: 8-587 23-003	CONTROL NO: 74285
---	-------------------------	-------------------

12.35	\$49,085.17	1.02056750	\$50,094.73	
-------	-------------	------------	-------------	--

0	\$0.00	STAT	999999	STATE OF WISCONSIN
0.00390850	\$195.79	CNTY	01	ADAMS COUNTY
0.00085650	\$42.91	MUNI	01008	TOWN OF DELL PRAIRIE
0.00542540	\$271.78	REG	566678	SCH D OF WISCONSIN DELLS
0.000553	\$27.70	VTAE	000400	MADISON AREA VOCATIONAL TECH DIST

Parcel Total:	\$538.18
---------------	----------



# State of Wisconsin / Department of Natural Resources

Tony Evers , Governor

, Secretary

2/5/2025

## Chapter 70.114 - Aids Payment Worksheet For Tax Year 2024(Payment Year 2025) - Payment Due January 31, 2025

32 of 7093

LEGAL DESCRIPTION: T14 R06-E S21 PT OF SENW	PARCEL NO: 8-591 24-005	CONTROL NO: 74286
---	-------------------------	-------------------

8.85	\$33,658.40	1.02056750	\$34,350.67
------	-------------	------------	-------------

0	\$0.00	STAT	999999	STATE OF WISCONSIN
0.00390850	\$134.26	CNTY	01	ADAMS COUNTY
0.00085650	\$29.42	MUNI	01008	TOWN OF DELL PRAIRIE
0.00542540	\$186.37	REG	566678	SCH D OF WISCONSIN DELLS
0.000553	\$19.00	VTAE	000400	MADISON AREA VOCATIONAL TECH DIST

Parcel Total:	\$369.05
---------------	----------

LEGAL DESCRIPTION: T14 R06-E S21 PT OF NESW	PARCEL NO: 8-593 31-005	CONTROL NO: 74287
---	-------------------------	-------------------

32	\$131,127.52	1.02056750	\$133,824.49
----	--------------	------------	--------------

0	\$0.00	STAT	999999	STATE OF WISCONSIN
0.00390850	\$523.05	CNTY	01	ADAMS COUNTY
0.00085650	\$114.62	MUNI	01008	TOWN OF DELL PRAIRIE
0.00542540	\$726.05	REG	566678	SCH D OF WISCONSIN DELLS
0.000553	\$74.01	VTAE	000400	MADISON AREA VOCATIONAL TECH DIST

Parcel Total:	\$1,437.73
---------------	------------

LEGAL DESCRIPTION: T14 R06-E S21 PT OF SWSE	PARCEL NO: 8-603 43-004	CONTROL NO: 74288
---	-------------------------	-------------------

7.27	\$18,582.24	1.02056750	\$18,964.43
------	-------------	------------	-------------

0	\$0.00	STAT	999999	STATE OF WISCONSIN
0.00390850	\$74.12	CNTY	01	ADAMS COUNTY
0.00085650	\$16.24	MUNI	01008	TOWN OF DELL PRAIRIE
0.00542540	\$102.89	REG	566678	SCH D OF WISCONSIN DELLS
0.000553	\$10.49	VTAE	000400	MADISON AREA VOCATIONAL TECH DIST

Parcel Total:	\$203.74
---------------	----------



# State of Wisconsin / Department of Natural Resources

Tony Evers , Governor

, Secretary

2/5/2025

## Chapter 70.114 - Aids Payment Worksheet For Tax Year 2024(Payment Year 2025) - Payment Due January 31, 2025

33 of 7093

LEGAL DESCRIPTION: T14 R06-E S21 PT OF NWSE				PARCEL NO: 74289				CONTROL NO: 74289			
0.5	\$5,609.73	1.02056750	\$5,725.11								
				0	\$0.00	STAT	999999	STATE OF WISCONSIN			
				0.00390850	\$22.38	CNTY	01	ADAMS COUNTY			
				0.00085650	\$4.90	MUNI	01008	TOWN OF DELL PRAIRIE			
				0.00542540	\$31.06	REG	566678	SCH D OF WISCONSIN DELLS			
				0.000553	\$3.17	VTAE	000400	MADISON AREA VOCATIONAL TECH DIST			
Parcel Total:					\$61.51						

LEGAL DESCRIPTION: T14 R06-E S33 PT GV LT 06				PARCEL NO: 8-807 14-004				CONTROL NO: 74297			
55.03	\$306,715.58	1.02056750	\$313,023.96								
				0	\$0.00	STAT	999999	STATE OF WISCONSIN			
				0.00390850	\$1,223.44	CNTY	01	ADAMS COUNTY			
				0.00085650	\$268.11	MUNI	01008	TOWN OF DELL PRAIRIE			
				0.00542540	\$1,698.28	REG	566678	SCH D OF WISCONSIN DELLS			
				0.000553	\$173.12	VTAE	000400	MADISON AREA VOCATIONAL TECH DIST			
Parcel Total:					\$3,362.95						

LEGAL DESCRIPTION: T14 R06-E S28 PT GV LT 05				PARCEL NO: 8-777 12-006/12-011				CONTROL NO: 74298			
14.83	\$316,651.93	1.02056750	\$323,164.66								
				0	\$0.00	STAT	999999	STATE OF WISCONSIN			
				0.00390850	\$1,263.07	CNTY	01	ADAMS COUNTY			
				0.00085650	\$276.79	MUNI	01008	TOWN OF DELL PRAIRIE			
				0.00542540	\$1,753.30	REG	566678	SCH D OF WISCONSIN DELLS			
				0.000553	\$178.73	VTAE	000400	MADISON AREA VOCATIONAL TECH DIST			
Parcel Total:					\$3,471.89						





# State of Wisconsin / Department of Natural Resources

Tony Evers , Governor

, Secretary

2/5/2025

## Chapter 70.114 - Aids Payment Worksheet For Tax Year 2024(Payment Year 2025) - Payment Due January 31, 2025

35 of 7093

LEGAL DESCRIPTION: T14 R06-E S21 SENE	PARCEL NO: 008-4-14-06-21-14001	CONTROL NO: 84694
---------------------------------------	---------------------------------	-------------------

40	\$229,043.50	1.02056750	\$233,754.35	
----	--------------	------------	--------------	--

0	\$0.00	STAT	999999	STATE OF WISCONSIN
0.00390850	\$913.62	CNTY	01	ADAMS COUNTY
0.00085650	\$200.21	MUNI	01008	TOWN OF DELL PRAIRIE
0.00542540	\$1,268.21	REG	566678	SCH D OF WISCONSIN DELLS
0.000553	\$129.28	VTAE	000400	MADISON AREA VOCATIONAL TECH DIST

Parcel Total:	\$2,511.32	
---------------	------------	--

LEGAL DESCRIPTION: T14 R06-E S21 PT OF NESE	PARCEL NO: 008-4-14-06-21-41002	CONTROL NO: 84696
---	---------------------------------	-------------------

15	\$86,247.71	1.02056750	\$88,021.61	
----	-------------	------------	-------------	--

0	\$0.00	STAT	999999	STATE OF WISCONSIN
0.00390850	\$344.03	CNTY	01	ADAMS COUNTY
0.00085650	\$75.39	MUNI	01008	TOWN OF DELL PRAIRIE
0.00542540	\$477.55	REG	566678	SCH D OF WISCONSIN DELLS
0.000553	\$48.68	VTAE	000400	MADISON AREA VOCATIONAL TECH DIST

Parcel Total:	\$945.65	
---------------	----------	--

LEGAL DESCRIPTION: T14 R06-E S21 PT OF NWSE	PARCEL NO: 008-4-14-06-21-42002	CONTROL NO: 84697
---	---------------------------------	-------------------

10.37	\$73,892.66	1.02056750	\$75,412.45	
-------	-------------	------------	-------------	--

0	\$0.00	STAT	999999	STATE OF WISCONSIN
0.00390850	\$294.75	CNTY	01	ADAMS COUNTY
0.00085650	\$64.59	MUNI	01008	TOWN OF DELL PRAIRIE
0.00542540	\$409.14	REG	566678	SCH D OF WISCONSIN DELLS
0.000553	\$41.71	VTAE	000400	MADISON AREA VOCATIONAL TECH DIST

Parcel Total:	\$810.19	
---------------	----------	--



# State of Wisconsin / Department of Natural Resources

Tony Evers , Governor

, Secretary

2/5/2025

## Chapter 70.114 - Aids Payment Worksheet For Tax Year 2024(Payment Year 2025) - Payment Due January 31, 2025

36 of 7093

LEGAL DESCRIPTION: T14 R06-E S21 PT OF NESW	PARCEL NO: 085456	CONTROL NO: 85456
---	-------------------	-------------------

0.5	\$3,563.95	1.02056750	\$3,637.26	
-----	------------	------------	------------	--

0	\$0.00	STAT	999999	STATE OF WISCONSIN
---	--------	------	--------	--------------------

0.00390850	\$14.22	CNTY	01	ADAMS COUNTY
------------	---------	------	----	--------------

0.00085650	\$3.12	MUNI	01008	TOWN OF DELL PRAIRIE
------------	--------	------	-------	----------------------

0.00542540	\$19.73	REG	566678	SCH D OF WISCONSIN DELLS
------------	---------	-----	--------	--------------------------

0.000553	\$2.01	VTAE	000400	MADISON AREA VOCATIONAL TECH DIST
----------	--------	------	--------	-----------------------------------

Parcel Total:	\$39.08
---------------	---------

File Number Total:	\$6,817.56
--------------------	------------

FILE NO: NA 748 A	DATE OF PURCHASE: 12/04/2000	GRANTOR: TRACY FARMS, INC.
-------------------	------------------------------	----------------------------

LEGAL DESCRIPTION: T14 R06-E S21 NWNE	PARCEL NO: 008-4-14-06-21-12001	CONTROL NO: 84698
---------------------------------------	---------------------------------	-------------------

40	\$194,040.86	1.02056750	\$198,031.79	
----	--------------	------------	--------------	--

0	\$0.00	STAT	999999	STATE OF WISCONSIN
---	--------	------	--------	--------------------

0.00390850	\$774.00	CNTY	01	ADAMS COUNTY
------------	----------	------	----	--------------

0.00085650	\$169.62	MUNI	01008	TOWN OF DELL PRAIRIE
------------	----------	------	-------	----------------------

0.00542540	\$1,074.40	REG	566678	SCH D OF WISCONSIN DELLS
------------	------------	-----	--------	--------------------------

0.000553	\$109.52	VTAE	000400	MADISON AREA VOCATIONAL TECH DIST
----------	----------	------	--------	-----------------------------------

Parcel Total:	\$2,127.54
---------------	------------





# State of Wisconsin / Department of Natural Resources

Tony Evers , Governor

, Secretary

2/5/2025

## Chapter 70.114 - Aids Payment Worksheet For Tax Year 2024(Payment Year 2025) - Payment Due January 31, 2025

37 of 7093

LEGAL DESCRIPTION: T14 R06-E S21 SWNE	PARCEL NO: 008-4-14-06-21-13001	CONTROL NO: 84699
---------------------------------------	---------------------------------	-------------------

40	\$194,040.86	1.02056750	\$198,031.79
----	--------------	------------	--------------

0	\$0.00	STAT	999999	STATE OF WISCONSIN
0.00390850	\$774.00	CNTY	01	ADAMS COUNTY
0.00085650	\$169.62	MUNI	01008	TOWN OF DELL PRAIRIE
0.00542540	\$1,074.40	REG	566678	SCH D OF WISCONSIN DELLS
0.000553	\$109.52	VTAE	000400	MADISON AREA VOCATIONAL TECH DIST

Parcel Total:	\$2,127.54
---------------	------------

LEGAL DESCRIPTION: T14 R06-E S21 PT OF SENW	PARCEL NO: 008-4-14-06-21-24002	CONTROL NO: 84700
---	---------------------------------	-------------------

13.94	\$67,623.24	1.02056750	\$69,014.08
-------	-------------	------------	-------------

0	\$0.00	STAT	999999	STATE OF WISCONSIN
0.00390850	\$269.74	CNTY	01	ADAMS COUNTY
0.00085650	\$59.11	MUNI	01008	TOWN OF DELL PRAIRIE
0.00542540	\$374.43	REG	566678	SCH D OF WISCONSIN DELLS
0.000553	\$38.17	VTAE	000400	MADISON AREA VOCATIONAL TECH DIST

Parcel Total:	\$741.45
---------------	----------

File Number Total:	\$4,996.53
--------------------	------------



# State of Wisconsin / Department of Natural Resources

Tony Evers , Governor

, Secretary

2/5/2025

## Chapter 70.114 - Aids Payment Worksheet For Tax Year 2024(Payment Year 2025) - Payment Due January 31, 2025

38 of 7093

FILE NO: NA 752 *				DATE OF PURCHASE: 01/19/2001				GRANTOR: ALBERT ZABORSKI			
LEGAL DESCRIPTION: T14 R06-E S22 PT OF NENW				PARCEL NO: 8-615				CONTROL NO: 85901			
24.85	\$124,544.48	1.02056750	\$127,106.05								
				0	\$0.00	STAT	999999	STATE OF WISCONSIN			
				0.00390850	\$496.79	CNTY	01	ADAMS COUNTY			
				0.00085650	\$108.87	MUNI	01008	TOWN OF DELL PRAIRIE			
				0.00542540	\$689.60	REG	566678	SCH D OF WISCONSIN DELLS			
				0.000553	\$70.30	VTAE	000400	MADISON AREA VOCATIONAL TECH DIST			
				Parcel Total:	\$1,365.56						

File Number Total:	\$1,365.56										
--------------------	------------	--	--	--	--	--	--	--	--	--	--

FILE NO: NA 20083 *				DATE OF PURCHASE: 07/27/2012				GRANTOR: Debra E. & Steven B. Colma			
LEGAL DESCRIPTION: T14 R06-E S22 Lot 2, CSM #1353				PARCEL NO: 008-00610-0000				CONTROL NO: 124768			
15.08	\$69,679.22	1.02056750	\$71,112.34								
				0	\$0.00	STAT	999999	STATE OF WISCONSIN			
				0.00390850	\$277.94	CNTY	01	ADAMS COUNTY			
				0.00085650	\$60.91	MUNI	01008	TOWN OF DELL PRAIRIE			
				0.00542540	\$385.81	REG	566678	SCH D OF WISCONSIN DELLS			
				0.000553	\$39.33	VTAE	000400	MADISON AREA VOCATIONAL TECH DIST			
				Parcel Total:	\$763.99						

File Number Total:	\$763.99										
--------------------	----------	--	--	--	--	--	--	--	--	--	--



# State of Wisconsin / Department of Natural Resources

Tony Evers , Governor

, Secretary

2/5/2025

## Chapter 70.114 - Aids Payment Worksheet For Tax Year 2024(Payment Year 2025) - Payment Due January 31, 2025

39 of 7093

FILE NO: NA 20109 *		DATE OF PURCHASE: 11/22/2013		GRANTOR: Frank B. Sikorski Trust, dat	
LEGAL DESCRIPTION: T14 R06-E S33 Artist's Glen Subdivisio		PARCEL NO: prt of 008-01109-0180		CONTROL NO: 115120	
0.04	\$9,701.58	1.02056750	\$9,901.12		
		0	\$0.00	STAT 999999	STATE OF WISCONSIN
		0.00390850	\$38.70	CNTY 01	ADAMS COUNTY
		0.00085650	\$8.48	MUNI 01008	TOWN OF DELL PRAIRIE
		0.00542540	\$53.72	REG 566678	SCH D OF WISCONSIN DELLS
		0.000553	\$5.48	VTAE 000400	MADISON AREA VOCATIONAL TECH DIST
Parcel Total:			\$106.38		
File Number Total:			\$106.38		
Municipality Total:			\$49,618.81		



# State of Wisconsin / Department of Natural Resources

Tony Evers , Governor

, Secretary

2/5/2025

## Chapter 70.114 - Aids Payment Worksheet For Tax Year 2024(Payment Year 2025) - Payment Due January 31, 2025

40 of 7093

DETAIL FOR TOWN OF EASTON, ADAMS COUNTY

Acres	Est. Adjust. Purch. Price	Level of Assessment	Adjusted Local Value	Net Gen. Tax Rate	Calc. Aid Pay Amount	Type	Code	Taxing Jurisdiction Description
FILE NO: NA 527 *			DATE OF PURCHASE: 09/25/1993			GRANTOR: DONNA WEIS		
LEGAL DESCRIPTION: T16 R06-E S07 N1/2 OF NWSE				PARCEL NO: 10-155-10		CONTROL NO: 71896		
20	\$112,203.05	0.90130027	\$101,128.64					
				0	\$0.00	STAT	999999	STATE OF WISCONSIN
				0.00467240	\$472.51	CNTY	01	ADAMS COUNTY
				0.00172320	\$174.26	MUNI	01010	TOWN OF EASTON
				0.00608670	\$615.54	REG	010014	SCH D OF ADAMS FRIENDSHIP AREA
				0.00070440	\$71.24	VTAE	001400	MID-STATE VTAE DISTRICT
Parcel Total:					\$1,333.55			
LEGAL DESCRIPTION: T16 R06-E S07 PT NESW-LOT 2				PARCEL NO: 10-159		CONTROL NO: 71897		
5	\$28,050.76	0.90130027	\$25,282.16					
				0	\$0.00	STAT	999999	STATE OF WISCONSIN
				0.00467240	\$118.13	CNTY	01	ADAMS COUNTY
				0.00172320	\$43.57	MUNI	01010	TOWN OF EASTON
				0.00608670	\$153.88	REG	010014	SCH D OF ADAMS FRIENDSHIP AREA
				0.00070440	\$17.81	VTAE	001400	MID-STATE VTAE DISTRICT
Parcel Total:					\$333.39			
File Number Total:					\$1,666.94			



# State of Wisconsin / Department of Natural Resources

Tony Evers , Governor

, Secretary

2/5/2025

## Chapter 70.114 - Aids Payment Worksheet For Tax Year 2024(Payment Year 2025) - Payment Due January 31, 2025

41 of 7093

FILE NO: NA 531 *				DATE OF PURCHASE: 02/11/1994				GRANTOR: WANN-NING TARN			
LEGAL DESCRIPTION: T16 R06-E S18 PT SENW-LOT 1				PARCEL NO: 10-438-0000				CONTROL NO: 72117			
7.18	\$29,394.88	0.90130027	\$26,493.61								
				0	\$0.00	STAT	999999	STATE OF WISCONSIN			
				0.00467240	\$123.79	CNTY	01	ADAMS COUNTY			
				0.00172320	\$45.65	MUNI	01010	TOWN OF EASTON			
				0.00608670	\$161.26	REG	010014	SCH D OF ADAMS FRIENDSHIP AREA			
				0.00070440	\$18.66	VTAE	001400	MID-STATE VTAE DISTRICT			
				Parcel Total:	\$349.36						

				File Number Total:	\$349.36						
--	--	--	--	--------------------	----------	--	--	--	--	--	--

FILE NO: NA 537 *				DATE OF PURCHASE: 02/17/1994				GRANTOR: JEAN VAN BUREN			
LEGAL DESCRIPTION: T16 R06-E S18 PT OF SENW-LT2				PARCEL NO: 10-438-0010				CONTROL NO: 72678			
4.8	\$29,198.91	0.90130027	\$26,316.99								
				0	\$0.00	STAT	999999	STATE OF WISCONSIN			
				0.00467240	\$122.96	CNTY	01	ADAMS COUNTY			
				0.00172320	\$45.35	MUNI	01010	TOWN OF EASTON			
				0.00608670	\$160.18	REG	010014	SCH D OF ADAMS FRIENDSHIP AREA			
				0.00070440	\$18.54	VTAE	001400	MID-STATE VTAE DISTRICT			
				Parcel Total:	\$347.03						

				File Number Total:	\$347.03						
--	--	--	--	--------------------	----------	--	--	--	--	--	--



# State of Wisconsin / Department of Natural Resources

Tony Evers , Governor

, Secretary

2/5/2025

## Chapter 70.114 - Aids Payment Worksheet For Tax Year 2024(Payment Year 2025) - Payment Due January 31, 2025

42 of 7093

FILE NO: NA 546 *				DATE OF PURCHASE: 04/12/1994				GRANTOR: RONALD L TAYLOR			
LEGAL DESCRIPTION: T16 R05-E S26 NENE				PARCEL NO: 10-28-0000				CONTROL NO: 72311			
40	\$34,489.99	0.90130027	\$31,085.84								
				0	\$0.00	STAT	999999	STATE OF WISCONSIN			
				0.00467240	\$145.24	CNTY	01	ADAMS COUNTY			
				0.00172320	\$53.57	MUNI	01010	TOWN OF EASTON			
				0.00608670	\$189.21	REG	010014	SCH D OF ADAMS FRIENDSHIP AREA			
				0.00070440	\$21.90	VTAE	001400	MID-STATE VTAE DISTRICT			
Parcel Total:					\$409.92						

File Number Total:					\$409.92						
--------------------	--	--	--	--	----------	--	--	--	--	--	--

FILE NO: NA 562 *				DATE OF PURCHASE: 08/26/1994				GRANTOR: JALAL M ALBULUSHI			
LEGAL DESCRIPTION: T16 R06-E S07 LT3-CSM2288				PARCEL NO: 10-153-0060				CONTROL NO: 73832			
5.85	\$30,962.61	0.90130027	\$27,906.61								
				0	\$0.00	STAT	999999	STATE OF WISCONSIN			
				0.00467240	\$130.39	CNTY	01	ADAMS COUNTY			
				0.00172320	\$48.09	MUNI	01010	TOWN OF EASTON			
				0.00608670	\$169.86	REG	010014	SCH D OF ADAMS FRIENDSHIP AREA			
				0.00070440	\$19.66	VTAE	001400	MID-STATE VTAE DISTRICT			
Parcel Total:					\$368.00						

File Number Total:					\$368.00						
--------------------	--	--	--	--	----------	--	--	--	--	--	--



# State of Wisconsin / Department of Natural Resources

Tony Evers , Governor

, Secretary

2/5/2025

## Chapter 70.114 - Aids Payment Worksheet For Tax Year 2024(Payment Year 2025) - Payment Due January 31, 2025

43 of 7093

FILE NO: NA 564 *				DATE OF PURCHASE: 09/06/1994				GRANTOR: DONALD H BEMIS			
LEGAL DESCRIPTION: T16 R06-E S07 LT3-CSM2276				PARCEL NO: 10-162-0020				CONTROL NO: 73802			
19.43	\$82,305.66	0.90130027	\$74,182.12								
				0	\$0.00	STAT	999999	STATE OF WISCONSIN			
				0.00467240	\$346.61	CNTY	01	ADAMS COUNTY			
				0.00172320	\$127.83	MUNI	01010	TOWN OF EASTON			
				0.00608670	\$451.52	REG	010014	SCH D OF ADAMS FRIENDSHIP AREA			
				0.00070440	\$52.26	VTAE	001400	MID-STATE VTAE DISTRICT			
				Parcel Total:	\$978.22						

				File Number Total:	\$978.22						
--	--	--	--	--------------------	----------	--	--	--	--	--	--

FILE NO: NA 565 *				DATE OF PURCHASE: 11/08/1994				GRANTOR: JOHN J JASEK			
LEGAL DESCRIPTION: T16 R06-E S18 S1/2 OF NENW				PARCEL NO: 10-435				CONTROL NO: 73880			
20	\$56,830.10	0.90130027	\$51,220.99								
				0	\$0.00	STAT	999999	STATE OF WISCONSIN			
				0.00467240	\$239.32	CNTY	01	ADAMS COUNTY			
				0.00172320	\$88.26	MUNI	01010	TOWN OF EASTON			
				0.00608670	\$311.77	REG	010014	SCH D OF ADAMS FRIENDSHIP AREA			
				0.00070440	\$36.08	VTAE	001400	MID-STATE VTAE DISTRICT			
				Parcel Total:	\$675.43						

				File Number Total:	\$675.43						
--	--	--	--	--------------------	----------	--	--	--	--	--	--



# State of Wisconsin / Department of Natural Resources

Tony Evers , Governor

, Secretary

2/5/2025

## Chapter 70.114 - Aids Payment Worksheet For Tax Year 2024(Payment Year 2025) - Payment Due January 31, 2025

44 of 7093

FILE NO: NA 567 *				DATE OF PURCHASE: 10/14/1994				GRANTOR: DENNIS R LUKAS			
LEGAL DESCRIPTION: T16 R06-E S07 P LT2-CSM1666				PARCEL NO: 10-155				CONTROL NO: 73863			
9.65	\$27,043.29	0.90130027	\$24,374.12								
				0	\$0.00	STAT	999999	STATE OF WISCONSIN			
				0.00467240	\$113.88	CNTY	01	ADAMS COUNTY			
				0.00172320	\$42.00	MUNI	01010	TOWN OF EASTON			
				0.00608670	\$148.36	REG	010014	SCH D OF ADAMS FRIENDSHIP AREA			
				0.00070440	\$17.17	VTAE	001400	MID-STATE VTAE DISTRICT			
Parcel Total:					\$321.41						

LEGAL DESCRIPTION: T16 R06-E S07 P LT2-CSM1666				PARCEL NO: 78889				CONTROL NO: 78889			
5.47	\$14,650.75	0.90130027	\$13,204.73								
				0	\$0.00	STAT	999999	STATE OF WISCONSIN			
				0.00467240	\$61.70	CNTY	01	ADAMS COUNTY			
				0.00172320	\$22.75	MUNI	01010	TOWN OF EASTON			
				0.00608670	\$80.37	REG	010014	SCH D OF ADAMS FRIENDSHIP AREA			
				0.00070440	\$9.30	VTAE	001400	MID-STATE VTAE DISTRICT			
Parcel Total:					\$174.12						

File Number Total:					\$495.53						
--------------------	--	--	--	--	----------	--	--	--	--	--	--





# State of Wisconsin / Department of Natural Resources

Tony Evers , Governor

, Secretary

2/5/2025

## Chapter 70.114 - Aids Payment Worksheet For Tax Year 2024(Payment Year 2025) - Payment Due January 31, 2025

45 of 7093

FILE NO: NA 577 *				DATE OF PURCHASE: 01/04/1995				GRANTOR: PILSEN ROD AND GUN CLUB			
LEGAL DESCRIPTION: T16 R06-E S18 P LT1-CSM3050				PARCEL NO: 10-436				CONTROL NO: 75173			
18.99	\$49,799.84	0.90130027	\$44,884.61								
				0	\$0.00	STAT	999999	STATE OF WISCONSIN			
				0.00467240	\$209.72	CNTY	01	ADAMS COUNTY			
				0.00172320	\$77.34	MUNI	01010	TOWN OF EASTON			
				0.00608670	\$273.20	REG	010014	SCH D OF ADAMS FRIENDSHIP AREA			
				0.00070440	\$31.62	VTAE	001400	MID-STATE VTAE DISTRICT			
Parcel Total:					\$591.88						

LEGAL DESCRIPTION: T16 R06-E S18 P LT2-CSM3050				PARCEL NO: 10-437				CONTROL NO: 75462			
13.32	\$35,044.33	0.90130027	\$31,585.47								
				0	\$0.00	STAT	999999	STATE OF WISCONSIN			
				0.00467240	\$147.58	CNTY	01	ADAMS COUNTY			
				0.00172320	\$54.43	MUNI	01010	TOWN OF EASTON			
				0.00608670	\$192.25	REG	010014	SCH D OF ADAMS FRIENDSHIP AREA			
				0.00070440	\$22.25	VTAE	001400	MID-STATE VTAE DISTRICT			
Parcel Total:					\$416.51						

File Number Total:					\$1,008.39						
--------------------	--	--	--	--	------------	--	--	--	--	--	--



# State of Wisconsin / Department of Natural Resources

Tony Evers , Governor

, Secretary

2/5/2025

## Chapter 70.114 - Aids Payment Worksheet For Tax Year 2024(Payment Year 2025) - Payment Due January 31, 2025

46 of 7093

FILE NO: NA 593 *		DATE OF PURCHASE: 09/26/1995		GRANTOR: ARTHUR C MARTELL	
LEGAL DESCRIPTION: T16 R06-E S07 P LT1-CSM3301		PARCEL NO: 10153000-0014-32-004		CONTROL NO: 75543	
22.39	\$65,846.46	0.90130027	\$59,347.43		
		0	\$0.00	STAT 999999	STATE OF WISCONSIN
		0.00467240	\$277.29	CNTY 01	ADAMS COUNTY
		0.00172320	\$102.27	MUNI 01010	TOWN OF EASTON
		0.00608670	\$361.23	REG 010014	SCH D OF ADAMS FRIENDSHIP AREA
		0.00070440	\$41.81	VTAE 001400	MID-STATE VTAE DISTRICT
Parcel Total:			\$782.60		

LEGAL DESCRIPTION: T16 R06-E S07 P LT1-CSM3301		PARCEL NO: 10153000-0014-32-004		CONTROL NO: 75544	
1.7	\$4,979.98	0.90130027	\$4,488.46		
		0	\$0.00	STAT 999999	STATE OF WISCONSIN
		0.00467240	\$20.97	CNTY 01	ADAMS COUNTY
		0.00172320	\$7.73	MUNI 01010	TOWN OF EASTON
		0.00608670	\$27.32	REG 010014	SCH D OF ADAMS FRIENDSHIP AREA
		0.00070440	\$3.16	VTAE 001400	MID-STATE VTAE DISTRICT
Parcel Total:			\$59.18		



# State of Wisconsin / Department of Natural Resources

Tony Evers , Governor

, Secretary

2/5/2025

## Chapter 70.114 - Aids Payment Worksheet For Tax Year 2024(Payment Year 2025) - Payment Due January 31, 2025

47 of 7093

LEGAL DESCRIPTION: T16 R06-E S07 P LT1-CSM3301      PARCEL NO: 10153000-0014-32-004      CONTROL NO: 75545

0.74      \$2,213.33      0.90130027      \$1,994.87

0      \$0.00      STAT      999999      STATE OF WISCONSIN

0.00467240      \$9.32      CNTY      01      ADAMS COUNTY

0.00172320      \$3.44      MUNI      01010      TOWN OF EASTON

0.00608670      \$12.14      REG      010014      SCH D OF ADAMS FRIENDSHIP AREA

0.00070440      \$1.41      VTAE      001400      MID-STATE VTAE DISTRICT

Parcel Total:      \$26.31

LEGAL DESCRIPTION: T16 R06-E S07 P LT1-CSM3301      PARCEL NO: 10153000-0014-32-004      CONTROL NO: 75546

8.5      \$25,084.36      0.90130027      \$22,608.54

0      \$0.00      STAT      999999      STATE OF WISCONSIN

0.00467240      \$105.64      CNTY      01      ADAMS COUNTY

0.00172320      \$38.96      MUNI      01010      TOWN OF EASTON

0.00608670      \$137.61      REG      010014      SCH D OF ADAMS FRIENDSHIP AREA

0.00070440      \$15.93      VTAE      001400      MID-STATE VTAE DISTRICT

Parcel Total:      \$298.14

File Number Total:      \$1,166.23



# State of Wisconsin / Department of Natural Resources

Tony Evers , Governor

, Secretary

2/5/2025

## Chapter 70.114 - Aids Payment Worksheet For Tax Year 2024(Payment Year 2025) - Payment Due January 31, 2025

48 of 7093

FILE NO: NA 594 *				DATE OF PURCHASE: 09/19/1995				GRANTOR: DWAYNE L HEIN			
LEGAL DESCRIPTION: T16 R06-E S07 P LT1-CSM3300				PARCEL NO: 10-155-0020				CONTROL NO: 75510			
15	\$44,819.86	0.90130027	\$40,396.15								
				0	\$0.00	STAT	999999	STATE OF WISCONSIN			
				0.00467240	\$188.75	CNTY	01	ADAMS COUNTY			
				0.00172320	\$69.61	MUNI	01010	TOWN OF EASTON			
				0.00608670	\$245.88	REG	010014	SCH D OF ADAMS FRIENDSHIP AREA			
				0.00070440	\$28.46	VTAE	001400	MID-STATE VTAE DISTRICT			
Parcel Total:					\$532.70						

LEGAL DESCRIPTION: T16 R06-E S07 P LT1-CSM3300				PARCEL NO: 10-155-0020				CONTROL NO: 75511			
15	\$44,819.86	0.90130027	\$40,396.15								
				0	\$0.00	STAT	999999	STATE OF WISCONSIN			
				0.00467240	\$188.75	CNTY	01	ADAMS COUNTY			
				0.00172320	\$69.61	MUNI	01010	TOWN OF EASTON			
				0.00608670	\$245.88	REG	010014	SCH D OF ADAMS FRIENDSHIP AREA			
				0.00070440	\$28.46	VTAE	001400	MID-STATE VTAE DISTRICT			
Parcel Total:					\$532.70						

File Number Total:					\$1,065.40						
--------------------	--	--	--	--	------------	--	--	--	--	--	--



# State of Wisconsin / Department of Natural Resources

Tony Evers , Governor

, Secretary

2/5/2025

## Chapter 70.114 - Aids Payment Worksheet For Tax Year 2024(Payment Year 2025) - Payment Due January 31, 2025

49 of 7093

FILE NO: NA 632 *		DATE OF PURCHASE: 07/16/1997		GRANTOR: JEAN RUNKEL	
LEGAL DESCRIPTION: T16 R06-E S07 P LT1-CSM1907		PARCEL NO: 010-154-0000-32-003		CONTROL NO: 78772	
0.9	\$1,776.92	0.90130027	\$1,601.54		
		0	\$0.00	STAT 999999	STATE OF WISCONSIN
		0.00467240	\$7.48	CNTY 01	ADAMS COUNTY
		0.00172320	\$2.76	MUNI 01010	TOWN OF EASTON
		0.00608670	\$9.75	REG 010014	SCH D OF ADAMS FRIENDSHIP AREA
		0.00070440	\$1.13	VTAE 001400	MID-STATE VTAE DISTRICT
Parcel Total:			\$21.12		

LEGAL DESCRIPTION: T16 R06-E S07 P LT1-CSM1907		PARCEL NO: 010-154-0000-32-003		CONTROL NO: 78773	
0.4	\$807.69	0.90130027	\$727.97		
		0	\$0.00	STAT 999999	STATE OF WISCONSIN
		0.00467240	\$3.40	CNTY 01	ADAMS COUNTY
		0.00172320	\$1.25	MUNI 01010	TOWN OF EASTON
		0.00608670	\$4.43	REG 010014	SCH D OF ADAMS FRIENDSHIP AREA
		0.00070440	\$0.51	VTAE 001400	MID-STATE VTAE DISTRICT
Parcel Total:			\$9.59		

File Number Total:		\$30.71			
--------------------	--	---------	--	--	--



# State of Wisconsin / Department of Natural Resources

Tony Evers , Governor

, Secretary

2/5/2025

## Chapter 70.114 - Aids Payment Worksheet For Tax Year 2024(Payment Year 2025) - Payment Due January 31, 2025

50 of 7093

FILE NO: NA 694 *				DATE OF PURCHASE: 12/15/1999				GRANTOR: BENJAMIN JANSYN, ET AL			
LEGAL DESCRIPTION: T16 R06-E S18 FRAC N1/2 OF NWNW				PARCEL NO: 0010-432-0000				CONTROL NO: 83356			
20.99	\$97,162.58	0.90130027	\$87,572.66								
				0	\$0.00	STAT	999999	STATE OF WISCONSIN			
				0.00467240	\$409.17	CNTY	01	ADAMS COUNTY			
				0.00172320	\$150.90	MUNI	01010	TOWN OF EASTON			
				0.00608670	\$533.03	REG	010014	SCH D OF ADAMS FRIENDSHIP AREA			
				0.00070440	\$61.69	VTAE	001400	MID-STATE VTAE DISTRICT			
Parcel Total:					\$1,154.79						

LEGAL DESCRIPTION: T16 R06-E S18 N1/2 OF NENW				PARCEL NO: 0010-432-0000				CONTROL NO: 83357			
20	\$88,004.32	0.90130027	\$79,318.32								
				0	\$0.00	STAT	999999	STATE OF WISCONSIN			
				0.00467240	\$370.60	CNTY	01	ADAMS COUNTY			
				0.00172320	\$136.68	MUNI	01010	TOWN OF EASTON			
				0.00608670	\$482.79	REG	010014	SCH D OF ADAMS FRIENDSHIP AREA			
				0.00070440	\$55.87	VTAE	001400	MID-STATE VTAE DISTRICT			
Parcel Total:					\$1,045.94						

File Number Total:					\$2,200.73						
--------------------	--	--	--	--	------------	--	--	--	--	--	--



# State of Wisconsin / Department of Natural Resources

Tony Evers , Governor

, Secretary

2/5/2025

## Chapter 70.114 - Aids Payment Worksheet For Tax Year 2024(Payment Year 2025) - Payment Due January 31, 2025

51 of 7093

FILE NO: NA 700 *				DATE OF PURCHASE: 03/16/2000				GRANTOR: PILSEN ROD AND GUN CLUB			
LEGAL DESCRIPTION: T16 R06-E S18 LT4-CSM3550				PARCEL NO: 10-437-0020				CONTROL NO: 83750			
0.83	\$7,882.27	0.90130027	\$7,104.30								
				0	\$0.00	STAT	999999	STATE OF WISCONSIN			
				0.00467240	\$33.19	CNTY	01	ADAMS COUNTY			
				0.00172320	\$12.24	MUNI	01010	TOWN OF EASTON			
				0.00608670	\$43.24	REG	010014	SCH D OF ADAMS FRIENDSHIP AREA			
				0.00070440	\$5.00	VTAE	001400	MID-STATE VTAE DISTRICT			
				Parcel Total:		\$93.67					

LEGAL DESCRIPTION: T16 R06-E S18 LT5-CSM3550				PARCEL NO: 10-437-0030				CONTROL NO: 84166			
0.83	\$7,882.27	0.90130027	\$7,104.30								
				0	\$0.00	STAT	999999	STATE OF WISCONSIN			
				0.00467240	\$33.19	CNTY	01	ADAMS COUNTY			
				0.00172320	\$12.24	MUNI	01010	TOWN OF EASTON			
				0.00608670	\$43.24	REG	010014	SCH D OF ADAMS FRIENDSHIP AREA			
				0.00070440	\$5.00	VTAE	001400	MID-STATE VTAE DISTRICT			
				Parcel Total:		\$93.67					



# State of Wisconsin / Department of Natural Resources

Tony Evers , Governor

, Secretary

2/5/2025

## Chapter 70.114 - Aids Payment Worksheet For Tax Year 2024(Payment Year 2025) - Payment Due January 31, 2025

52 of 7093

LEGAL DESCRIPTION: T16 R06-E S18 LT6-CSM3550	PARCEL NO: 10-437-0040	CONTROL NO: 84167
--	------------------------	-------------------

1.37	\$13,033.68	0.90130027	\$11,747.26	
------	-------------	------------	-------------	--

0	\$0.00	STAT	999999	STATE OF WISCONSIN
0.00467240	\$54.89	CNTY	01	ADAMS COUNTY
0.00172320	\$20.24	MUNI	01010	TOWN OF EASTON
0.00608670	\$71.50	REG	010014	SCH D OF ADAMS FRIENDSHIP AREA
0.00070440	\$8.28	VTAE	001400	MID-STATE VTAE DISTRICT

Parcel Total:	\$154.91
---------------	----------

File Number Total:	\$342.25
--------------------	----------

FILE NO: NA 709 *	DATE OF PURCHASE: 06/26/2000	GRANTOR: ARTHUR MARTELL ESTATE
-------------------	------------------------------	--------------------------------

LEGAL DESCRIPTION: T16 R06-E S07 PT LT3-CSM1666	PARCEL NO: 084436	CONTROL NO: 84436
---	-------------------	-------------------

13.3	\$82,745.25	0.90130027	\$74,578.32	
------	-------------	------------	-------------	--

0	\$0.00	STAT	999999	STATE OF WISCONSIN
0.00467240	\$348.46	CNTY	01	ADAMS COUNTY
0.00172320	\$128.51	MUNI	01010	TOWN OF EASTON
0.00608670	\$453.93	REG	010014	SCH D OF ADAMS FRIENDSHIP AREA
0.00070440	\$52.53	VTAE	001400	MID-STATE VTAE DISTRICT

Parcel Total:	\$983.43
---------------	----------





# State of Wisconsin / Department of Natural Resources

Tony Evers , Governor

, Secretary

2/5/2025

## Chapter 70.114 - Aids Payment Worksheet For Tax Year 2024(Payment Year 2025) - Payment Due January 31, 2025

53 of 7093

LEGAL DESCRIPTION: T16 R06-E S07 PT LT3-CSM1666	PARCEL NO: 084437	CONTROL NO: 84437
---	-------------------	-------------------

6.7	\$41,385.04	0.90130027	\$37,300.35	
-----	-------------	------------	-------------	--

0	\$0.00	STAT	999999	STATE OF WISCONSIN
---	--------	------	--------	--------------------

0.00467240	\$174.28	CNTY	01	ADAMS COUNTY
------------	----------	------	----	--------------

0.00172320	\$64.27	MUNI	01010	TOWN OF EASTON
------------	---------	------	-------	----------------

0.00608670	\$227.04	REG	010014	SCH D OF ADAMS FRIENDSHIP AREA
------------	----------	-----	--------	--------------------------------

0.00070440	\$26.28	VTAE	001400	MID-STATE VTAE DISTRICT
------------	---------	------	--------	-------------------------

Parcel Total:	\$491.87	
---------------	----------	--

File Number Total:	\$1,475.30	
--------------------	------------	--

FILE NO: NA 20095 *	DATE OF PURCHASE: 06/17/2013	GRANTOR: The Nature Conservancy
---------------------	------------------------------	---------------------------------

LEGAL DESCRIPTION: T16 R05-E S26 PT OF NWNW	PARCEL NO: 010-00033-0000	CONTROL NO: 127107
---	---------------------------	--------------------

38	\$28,908.36	0.90130027	\$26,055.11	
----	-------------	------------	-------------	--

0	\$0.00	STAT	999999	STATE OF WISCONSIN
---	--------	------	--------	--------------------

0.00467240	\$121.74	CNTY	01	ADAMS COUNTY
------------	----------	------	----	--------------

0.00172320	\$44.90	MUNI	01010	TOWN OF EASTON
------------	---------	------	-------	----------------

0.00608670	\$158.59	REG	010014	SCH D OF ADAMS FRIENDSHIP AREA
------------	----------	-----	--------	--------------------------------

0.00070440	\$18.35	VTAE	001400	MID-STATE VTAE DISTRICT
------------	---------	------	--------	-------------------------

Parcel Total:	\$343.58	
---------------	----------	--

File Number Total:	\$343.58	
--------------------	----------	--

Municipality Total:	\$12,923.02	
---------------------	-------------	--



# State of Wisconsin / Department of Natural Resources

Tony Evers , Governor

, Secretary

2/5/2025

## Chapter 70.114 - Aids Payment Worksheet For Tax Year 2024(Payment Year 2025) - Payment Due January 31, 2025

54 of 7093

DETAIL FOR TOWN OF JACKSON, ADAMS COUNTY

Acres	Est. Adjust. Purch. Price	Level of Assessment	Adjusted Local Value	Net Gen. Tax Rate	Calc. Aid Pay Amount	Taxing Jurisdiction	Type	Code	Description
FILE NO: FI 1610 *			DATE OF PURCHASE: 09/01/1995			GRANTOR: HUGH D MCGOWAN			
LEGAL DESCRIPTION: T15 R07-E S03 PT OF SWNE					PARCEL NO: J 41		CONTROL NO: 75465		
2.05	\$4,534.23	0.66743628	\$3,026.31						
				0	\$0.00	STATE OF WISCONSIN	STAT	999999	
				0.00638330	\$19.32	ADAMS COUNTY	CNTY	01	
				0.00195150	\$5.91	TOWN OF JACKSON	MUNI	01012	
				0.00828490	\$25.07	SCH D OF ADAMS FRIENDSHIP AREA	REG	010014	
				0.00096250	\$2.91	MID-STATE VTAE DISTRICT	VTAE	001400	
<b>Parcel Total:</b>					<b>\$53.21</b>				

LEGAL DESCRIPTION: T15 R07-E S03 PT OF SENW					PARCEL NO: J 48 & J 47		CONTROL NO: 75466		
0.65	\$1,379.98	0.66743628	\$921.05						
				0	\$0.00	STATE OF WISCONSIN	STAT	999999	
				0.00638330	\$5.88	ADAMS COUNTY	CNTY	01	
				0.00195150	\$1.80	TOWN OF JACKSON	MUNI	01012	
				0.00828490	\$7.63	SCH D OF ADAMS FRIENDSHIP AREA	REG	010014	
				0.00096250	\$0.89	MID-STATE VTAE DISTRICT	VTAE	001400	
<b>Parcel Total:</b>					<b>\$16.20</b>				

<b>File Number Total:</b>					<b>\$69.41</b>				
---------------------------	--	--	--	--	----------------	--	--	--	--



# State of Wisconsin / Department of Natural Resources

Tony Evers , Governor

, Secretary

2/5/2025

## Chapter 70.114 - Aids Payment Worksheet For Tax Year 2024(Payment Year 2025) - Payment Due January 31, 2025

55 of 7093

FILE NO: FI 2241 *				DATE OF PURCHASE: 06/03/1992				GRANTOR: JAMES LAUE			
LEGAL DESCRIPTION: T15 R07-E S12 PT NWNW-LT 1				PARCEL NO: 12-339				CONTROL NO: 70308			
7.11	\$71,239.16	0.66743628	\$47,547.60								
				0	\$0.00	STAT	999999	STATE OF WISCONSIN			
				0.00638330	\$303.51	CNTY	01	ADAMS COUNTY			
				0.00195150	\$92.79	MUNI	01012	TOWN OF JACKSON			
				0.00877130	\$417.05	REG	396335	SCH D OF WESTFIELD			
				0.00096250	\$45.76	VTAE	001400	MID-STATE VTAE DISTRICT			
Parcel Total:					\$859.11						

LEGAL DESCRIPTION: T15 R07-E S12 PT SWNW-LT 1				PARCEL NO: 12-341				CONTROL NO: 70309			
0.02	\$201.09	0.66743628	\$134.22								
				0	\$0.00	STAT	999999	STATE OF WISCONSIN			
				0.00638330	\$0.86	CNTY	01	ADAMS COUNTY			
				0.00195150	\$0.26	MUNI	01012	TOWN OF JACKSON			
				0.00877130	\$1.18	REG	396335	SCH D OF WESTFIELD			
				0.00096250	\$0.13	VTAE	001400	MID-STATE VTAE DISTRICT			
Parcel Total:					\$2.43						

File Number Total:					\$861.54						
--------------------	--	--	--	--	----------	--	--	--	--	--	--



# State of Wisconsin / Department of Natural Resources

Tony Evers , Governor

, Secretary

2/5/2025

## Chapter 70.114 - Aids Payment Worksheet For Tax Year 2024(Payment Year 2025) - Payment Due January 31, 2025

56 of 7093

FILE NO: FM 10099 *				DATE OF PURCHASE: 12/16/2010				GRANTOR: Mary C Henningsen			
LEGAL DESCRIPTION: T15 R07-E S03 PT OF NWNE				PARCEL NO: 012-00055-0000				CONTROL NO: 121320			
2.94	\$18,856.56	0.66743628	\$12,585.55								
				0	\$0.00	STAT	999999	STATE OF WISCONSIN			
				0.00638330	\$80.34	CNTY	01	ADAMS COUNTY			
				0.00195150	\$24.56	MUNI	01012	TOWN OF JACKSON			
				0.00828490	\$104.27	REG	010014	SCH D OF ADAMS FRIENDSHIP AREA			
				0.00096250	\$12.11	VTAE	001400	MID-STATE VTAE DISTRICT			
Parcel Total:					\$221.28						

LEGAL DESCRIPTION: T15 R07-E S03 PT OF SWNE				PARCEL NO: 012-00059-0000				CONTROL NO: 121321			
0.3	\$1,924.14	0.66743628	\$1,284.24								
				0	\$0.00	STAT	999999	STATE OF WISCONSIN			
				0.00638330	\$8.20	CNTY	01	ADAMS COUNTY			
				0.00195150	\$2.51	MUNI	01012	TOWN OF JACKSON			
				0.00828490	\$10.64	REG	010014	SCH D OF ADAMS FRIENDSHIP AREA			
				0.00096250	\$1.24	VTAE	001400	MID-STATE VTAE DISTRICT			
Parcel Total:					\$22.59						



# State of Wisconsin / Department of Natural Resources

Tony Evers , Governor

, Secretary

2/5/2025

## Chapter 70.114 - Aids Payment Worksheet For Tax Year 2024(Payment Year 2025) - Payment Due January 31, 2025

57 of 7093

LEGAL DESCRIPTION: T15 R07-E S03 PT OF SENE				PARCEL NO: 012-00062-0000			CONTROL NO: 121322	
0.3	\$1,924.14	0.66743628	\$1,284.24					
				0	\$0.00	STAT	999999	STATE OF WISCONSIN
				0.00638330	\$8.20	CNTY	01	ADAMS COUNTY
				0.00195150	\$2.51	MUNI	01012	TOWN OF JACKSON
				0.00828490	\$10.64	REG	010014	SCH D OF ADAMS FRIENDSHIP AREA
				0.00096250	\$1.24	VTAE	001400	MID-STATE VTAE DISTRICT
Parcel Total:					\$22.59			
File Number Total:					\$266.46			
Municipality Total:					\$1,197.41			



# State of Wisconsin / Department of Natural Resources

Tony Evers , Governor

, Secretary

2/5/2025

## Chapter 70.114 - Aids Payment Worksheet For Tax Year 2024(Payment Year 2025) - Payment Due January 31, 2025

58 of 7093

DETAIL FOR TOWN OF LEOLA, ADAMS COUNTY

Acres	Est. Adjust. Purch. Price	Level of Assessment	Adjusted Local Value	Net Gen. Tax Rate	Calc. Aid Pay Amount	Type	Code	Taxing Jurisdiction Description
FILE NO: FI 2437 *			DATE OF PURCHASE: 07/31/1995			GRANTOR: JAMES W TAYLOR		
LEGAL DESCRIPTION: T20 R07-E S27 W1/2 OF NESE				PARCEL NO: 14-555-0000		CONTROL NO: 75404		
20	\$32,686.95	0.99288748	\$32,454.47					
				0	\$0.00	STAT	999999	STATE OF WISCONSIN
				0.00415570	\$134.87	CNTY	01	ADAMS COUNTY
				0.00186470	\$60.52	MUNI	01014	TOWN OF LEOLA
				0.00651180	\$211.34	REG	694375	SCH D OF TRI-COUNTY AREA (PLAINFIELD)
				0.00062650	\$20.33	VTAE	001400	MID-STATE VTAE DISTRICT
<b>Parcel Total:</b>					<b>\$427.06</b>			

File Number Total: \$427.06

FILE NO: FI 2799 *			DATE OF PURCHASE: 10/27/2004			GRANTOR: BARBARA M. APPELHANS ESTATE		
LEGAL DESCRIPTION: T20 R07-E S25 NESW				PARCEL NO: 14-507		CONTROL NO: 91765		
40	\$393,197.93	0.99288748	\$390,401.30					
				0	\$0.00	STAT	999999	STATE OF WISCONSIN
				0.00415570	\$1,622.37	CNTY	01	ADAMS COUNTY
				0.00186470	\$727.99	MUNI	01014	TOWN OF LEOLA
				0.00651180	\$2,542.21	REG	694375	SCH D OF TRI-COUNTY AREA (PLAINFIELD)
				0.00062650	\$244.59	VTAE	001400	MID-STATE VTAE DISTRICT
<b>Parcel Total:</b>					<b>\$5,137.16</b>			

File Number Total: \$5,137.16



# State of Wisconsin / Department of Natural Resources

Tony Evers , Governor

, Secretary

2/5/2025

## Chapter 70.114 - Aids Payment Worksheet For Tax Year 2024(Payment Year 2025) - Payment Due January 31, 2025

59 of 7093

FILE NO: W 1037 *				DATE OF PURCHASE: 12/18/1992				GRANTOR: ROBERT SWEET ESTATE			
LEGAL DESCRIPTION: T20 R07-E S16 NENE				PARCEL NO: 70978				CONTROL NO: 70978			
40	\$28,984.85	0.99288748	\$28,778.70								
				0	\$0.00	STAT	999999	STATE OF WISCONSIN			
				0.00415570	\$119.59	CNTY	01	ADAMS COUNTY			
				0.00186470	\$53.66	MUNI	01014	TOWN OF LEOLA			
				0.00651180	\$187.40	REG	694375	SCH D OF TRI-COUNTY AREA (PLAINFIELD)			
				0.00062650	\$18.03	VTAE	001400	MID-STATE VTAE DISTRICT			
Parcel Total:					\$378.68						

LEGAL DESCRIPTION: T20 R07-E S16 NWNE				PARCEL NO: 70979				CONTROL NO: 70979			
40	\$28,984.85	0.99288748	\$28,778.70								
				0	\$0.00	STAT	999999	STATE OF WISCONSIN			
				0.00415570	\$119.59	CNTY	01	ADAMS COUNTY			
				0.00186470	\$53.66	MUNI	01014	TOWN OF LEOLA			
				0.00651180	\$187.40	REG	694375	SCH D OF TRI-COUNTY AREA (PLAINFIELD)			
				0.00062650	\$18.03	VTAE	001400	MID-STATE VTAE DISTRICT			
Parcel Total:					\$378.68						



# State of Wisconsin / Department of Natural Resources

Tony Evers , Governor

, Secretary

2/5/2025

## Chapter 70.114 - Aids Payment Worksheet For Tax Year 2024(Payment Year 2025) - Payment Due January 31, 2025

60 of 7093

LEGAL DESCRIPTION: T20 R07-E S16 SWNE	PARCEL NO: 70980	CONTROL NO: 70980
---------------------------------------	------------------	-------------------

40	\$28,984.85	0.99288748	\$28,778.70	
----	-------------	------------	-------------	--

0	\$0.00	STAT	999999	STATE OF WISCONSIN
0.00415570	\$119.59	CNTY	01	ADAMS COUNTY
0.00186470	\$53.66	MUNI	01014	TOWN OF LEOLA
0.00651180	\$187.40	REG	694375	SCH D OF TRI-COUNTY AREA (PLAINFIELD)
0.00062650	\$18.03	VTAE	001400	MID-STATE VTAE DISTRICT

Parcel Total:	\$378.68
---------------	----------

LEGAL DESCRIPTION: T20 R07-E S16 SENE	PARCEL NO: 70981	CONTROL NO: 70981
---------------------------------------	------------------	-------------------

40	\$28,984.85	0.99288748	\$28,778.70	
----	-------------	------------	-------------	--

0	\$0.00	STAT	999999	STATE OF WISCONSIN
0.00415570	\$119.59	CNTY	01	ADAMS COUNTY
0.00186470	\$53.66	MUNI	01014	TOWN OF LEOLA
0.00651180	\$187.40	REG	694375	SCH D OF TRI-COUNTY AREA (PLAINFIELD)
0.00062650	\$18.03	VTAE	001400	MID-STATE VTAE DISTRICT

Parcel Total:	\$378.68
---------------	----------

LEGAL DESCRIPTION: T20 R07-E S16 NENW	PARCEL NO: 70982	CONTROL NO: 70982
---------------------------------------	------------------	-------------------

40	\$28,984.85	0.99288748	\$28,778.70	
----	-------------	------------	-------------	--

0	\$0.00	STAT	999999	STATE OF WISCONSIN
0.00415570	\$119.59	CNTY	01	ADAMS COUNTY
0.00186470	\$53.66	MUNI	01014	TOWN OF LEOLA
0.00651180	\$187.40	REG	694375	SCH D OF TRI-COUNTY AREA (PLAINFIELD)
0.00062650	\$18.03	VTAE	001400	MID-STATE VTAE DISTRICT

Parcel Total:	\$378.68
---------------	----------





# State of Wisconsin / Department of Natural Resources

Tony Evers , Governor

, Secretary

2/5/2025

## Chapter 70.114 - Aids Payment Worksheet For Tax Year 2024(Payment Year 2025) - Payment Due January 31, 2025

61 of 7093

LEGAL DESCRIPTION: T20 R07-E S16 NWNW	PARCEL NO: 70983	CONTROL NO: 70983
---------------------------------------	------------------	-------------------

40	\$28,984.85	0.99288748	\$28,778.70	
----	-------------	------------	-------------	--

0	\$0.00	STAT	999999	STATE OF WISCONSIN
0.00415570	\$119.59	CNTY	01	ADAMS COUNTY
0.00186470	\$53.66	MUNI	01014	TOWN OF LEOLA
0.00651180	\$187.40	REG	694375	SCH D OF TRI-COUNTY AREA (PLAINFIELD)
0.00062650	\$18.03	VTAE	001400	MID-STATE VTAE DISTRICT

Parcel Total:	\$378.68
---------------	----------

LEGAL DESCRIPTION: T20 R07-E S16 SWNW	PARCEL NO: 70984	CONTROL NO: 70984
---------------------------------------	------------------	-------------------

40	\$28,984.85	0.99288748	\$28,778.70	
----	-------------	------------	-------------	--

0	\$0.00	STAT	999999	STATE OF WISCONSIN
0.00415570	\$119.59	CNTY	01	ADAMS COUNTY
0.00186470	\$53.66	MUNI	01014	TOWN OF LEOLA
0.00651180	\$187.40	REG	694375	SCH D OF TRI-COUNTY AREA (PLAINFIELD)
0.00062650	\$18.03	VTAE	001400	MID-STATE VTAE DISTRICT

Parcel Total:	\$378.68
---------------	----------

LEGAL DESCRIPTION: T20 R07-E S16 NESW	PARCEL NO: 70985	CONTROL NO: 70985
---------------------------------------	------------------	-------------------

40	\$28,984.85	0.99288748	\$28,778.70	
----	-------------	------------	-------------	--

0	\$0.00	STAT	999999	STATE OF WISCONSIN
0.00415570	\$119.59	CNTY	01	ADAMS COUNTY
0.00186470	\$53.66	MUNI	01014	TOWN OF LEOLA
0.00651180	\$187.40	REG	694375	SCH D OF TRI-COUNTY AREA (PLAINFIELD)
0.00062650	\$18.03	VTAE	001400	MID-STATE VTAE DISTRICT

Parcel Total:	\$378.68
---------------	----------



# State of Wisconsin / Department of Natural Resources

Tony Evers , Governor

, Secretary

2/5/2025

## Chapter 70.114 - Aids Payment Worksheet For Tax Year 2024(Payment Year 2025) - Payment Due January 31, 2025

62 of 7093

LEGAL DESCRIPTION: T20 R07-E S16 NWSW	PARCEL NO: 70986	CONTROL NO: 70986
---------------------------------------	------------------	-------------------

40	\$28,984.85	0.99288748	\$28,778.70	
----	-------------	------------	-------------	--

0	\$0.00	STAT	999999	STATE OF WISCONSIN
0.00415570	\$119.59	CNTY	01	ADAMS COUNTY
0.00186470	\$53.66	MUNI	01014	TOWN OF LEOLA
0.00651180	\$187.40	REG	694375	SCH D OF TRI-COUNTY AREA (PLAINFIELD)
0.00062650	\$18.03	VTAE	001400	MID-STATE VTAE DISTRICT

Parcel Total:	\$378.68
---------------	----------

LEGAL DESCRIPTION: T20 R07-E S16 SWSW	PARCEL NO: 70987	CONTROL NO: 70987
---------------------------------------	------------------	-------------------

40	\$28,984.85	0.99288748	\$28,778.70	
----	-------------	------------	-------------	--

0	\$0.00	STAT	999999	STATE OF WISCONSIN
0.00415570	\$119.59	CNTY	01	ADAMS COUNTY
0.00186470	\$53.66	MUNI	01014	TOWN OF LEOLA
0.00651180	\$187.40	REG	694375	SCH D OF TRI-COUNTY AREA (PLAINFIELD)
0.00062650	\$18.03	VTAE	001400	MID-STATE VTAE DISTRICT

Parcel Total:	\$378.68
---------------	----------

LEGAL DESCRIPTION: T20 R07-E S16 SESW	PARCEL NO: 70988	CONTROL NO: 70988
---------------------------------------	------------------	-------------------

40	\$28,984.85	0.99288748	\$28,778.70	
----	-------------	------------	-------------	--

0	\$0.00	STAT	999999	STATE OF WISCONSIN
0.00415570	\$119.59	CNTY	01	ADAMS COUNTY
0.00186470	\$53.66	MUNI	01014	TOWN OF LEOLA
0.00651180	\$187.40	REG	694375	SCH D OF TRI-COUNTY AREA (PLAINFIELD)
0.00062650	\$18.03	VTAE	001400	MID-STATE VTAE DISTRICT

Parcel Total:	\$378.68
---------------	----------



# State of Wisconsin / Department of Natural Resources

Tony Evers , Governor

, Secretary

2/5/2025

## Chapter 70.114 - Aids Payment Worksheet For Tax Year 2024(Payment Year 2025) - Payment Due January 31, 2025

63 of 7093

LEGAL DESCRIPTION: T20 R07-E S16 SENW	PARCEL NO: 70989	CONTROL NO: 70989
---------------------------------------	------------------	-------------------

40	\$28,984.85	0.99288748	\$28,778.70	
----	-------------	------------	-------------	--

0	\$0.00	STAT	999999	STATE OF WISCONSIN
0.00415570	\$119.59	CNTY	01	ADAMS COUNTY
0.00186470	\$53.66	MUNI	01014	TOWN OF LEOLA
0.00651180	\$187.40	REG	694375	SCH D OF TRI-COUNTY AREA (PLAINFIELD)
0.00062650	\$18.03	VTAE	001400	MID-STATE VTAE DISTRICT

Parcel Total:	\$378.68
---------------	----------

LEGAL DESCRIPTION: T20 R07-E S16 NESE	PARCEL NO: 70990	CONTROL NO: 70990
---------------------------------------	------------------	-------------------

40	\$28,984.85	0.99288748	\$28,778.70	
----	-------------	------------	-------------	--

0	\$0.00	STAT	999999	STATE OF WISCONSIN
0.00415570	\$119.59	CNTY	01	ADAMS COUNTY
0.00186470	\$53.66	MUNI	01014	TOWN OF LEOLA
0.00651180	\$187.40	REG	694375	SCH D OF TRI-COUNTY AREA (PLAINFIELD)
0.00062650	\$18.03	VTAE	001400	MID-STATE VTAE DISTRICT

Parcel Total:	\$378.68
---------------	----------

LEGAL DESCRIPTION: T20 R07-E S16 NWSE	PARCEL NO: 70991	CONTROL NO: 70991
---------------------------------------	------------------	-------------------

40	\$28,984.85	0.99288748	\$28,778.70	
----	-------------	------------	-------------	--

0	\$0.00	STAT	999999	STATE OF WISCONSIN
0.00415570	\$119.59	CNTY	01	ADAMS COUNTY
0.00186470	\$53.66	MUNI	01014	TOWN OF LEOLA
0.00651180	\$187.40	REG	694375	SCH D OF TRI-COUNTY AREA (PLAINFIELD)
0.00062650	\$18.03	VTAE	001400	MID-STATE VTAE DISTRICT

Parcel Total:	\$378.68
---------------	----------



# State of Wisconsin / Department of Natural Resources

Tony Evers , Governor

, Secretary

2/5/2025

## Chapter 70.114 - Aids Payment Worksheet For Tax Year 2024(Payment Year 2025) - Payment Due January 31, 2025

64 of 7093

LEGAL DESCRIPTION: T20 R07-E S16 SWSE	PARCEL NO: 70992	CONTROL NO: 70992
---------------------------------------	------------------	-------------------

40	\$28,984.85	0.99288748	\$28,778.70	
----	-------------	------------	-------------	--

0	\$0.00	STAT	999999	STATE OF WISCONSIN
0.00415570	\$119.59	CNTY	01	ADAMS COUNTY
0.00186470	\$53.66	MUNI	01014	TOWN OF LEOLA
0.00651180	\$187.40	REG	694375	SCH D OF TRI-COUNTY AREA (PLAINFIELD)
0.00062650	\$18.03	VTAE	001400	MID-STATE VTAE DISTRICT

Parcel Total:	\$378.68
---------------	----------

LEGAL DESCRIPTION: T20 R07-E S16 SESE	PARCEL NO: 70993	CONTROL NO: 70993
---------------------------------------	------------------	-------------------

40	\$28,984.85	0.99288748	\$28,778.70	
----	-------------	------------	-------------	--

0	\$0.00	STAT	999999	STATE OF WISCONSIN
0.00415570	\$119.59	CNTY	01	ADAMS COUNTY
0.00186470	\$53.66	MUNI	01014	TOWN OF LEOLA
0.00651180	\$187.40	REG	694375	SCH D OF TRI-COUNTY AREA (PLAINFIELD)
0.00062650	\$18.03	VTAE	001400	MID-STATE VTAE DISTRICT

Parcel Total:	\$378.68
---------------	----------

LEGAL DESCRIPTION: T20 R07-E S17 NENE	PARCEL NO: 70994	CONTROL NO: 70994
---------------------------------------	------------------	-------------------

40	\$28,983.11	0.99288748	\$28,776.97	
----	-------------	------------	-------------	--

0	\$0.00	STAT	999999	STATE OF WISCONSIN
0.00415570	\$119.59	CNTY	01	ADAMS COUNTY
0.00186470	\$53.66	MUNI	01014	TOWN OF LEOLA
0.00651180	\$187.39	REG	694375	SCH D OF TRI-COUNTY AREA (PLAINFIELD)
0.00062650	\$18.03	VTAE	001400	MID-STATE VTAE DISTRICT

Parcel Total:	\$378.67
---------------	----------



# State of Wisconsin / Department of Natural Resources

Tony Evers , Governor

, Secretary

2/5/2025

## Chapter 70.114 - Aids Payment Worksheet For Tax Year 2024(Payment Year 2025) - Payment Due January 31, 2025

65 of 7093

LEGAL DESCRIPTION: T20 R07-E S17 NWNE      PARCEL NO: 70995      CONTROL NO: 70995

40      \$28,983.11      0.99288748      \$28,776.97

0      \$0.00      STAT      999999      STATE OF WISCONSIN

0.00415570      \$119.59      CNTY      01      ADAMS COUNTY

0.00186470      \$53.66      MUNI      01014      TOWN OF LEOLA

0.00651180      \$187.39      REG      694375      SCH D OF TRI-COUNTY AREA (PLAINFIELD)

0.00062650      \$18.03      VTAE      001400      MID-STATE VTAE DISTRICT

Parcel Total:      \$378.67

LEGAL DESCRIPTION: T20 R07-E S17 SWNE      PARCEL NO: 70996      CONTROL NO: 70996

40      \$28,983.11      0.99288748      \$28,776.97

0      \$0.00      STAT      999999      STATE OF WISCONSIN

0.00415570      \$119.59      CNTY      01      ADAMS COUNTY

0.00186470      \$53.66      MUNI      01014      TOWN OF LEOLA

0.00651180      \$187.39      REG      694375      SCH D OF TRI-COUNTY AREA (PLAINFIELD)

0.00062650      \$18.03      VTAE      001400      MID-STATE VTAE DISTRICT

Parcel Total:      \$378.67

LEGAL DESCRIPTION: T20 R07-E S17 SENE      PARCEL NO: 70997      CONTROL NO: 70997

40      \$28,983.11      0.99288748      \$28,776.97

0      \$0.00      STAT      999999      STATE OF WISCONSIN

0.00415570      \$119.59      CNTY      01      ADAMS COUNTY

0.00186470      \$53.66      MUNI      01014      TOWN OF LEOLA

0.00651180      \$187.39      REG      694375      SCH D OF TRI-COUNTY AREA (PLAINFIELD)

0.00062650      \$18.03      VTAE      001400      MID-STATE VTAE DISTRICT

Parcel Total:      \$378.67



# State of Wisconsin / Department of Natural Resources

Tony Evers , Governor

, Secretary

2/5/2025

## Chapter 70.114 - Aids Payment Worksheet For Tax Year 2024(Payment Year 2025) - Payment Due January 31, 2025

66 of 7093

LEGAL DESCRIPTION: T20 R07-E S17 NESE	PARCEL NO: 70998	CONTROL NO: 70998
---------------------------------------	------------------	-------------------

40	\$28,983.11	0.99288748	\$28,776.97				
----	-------------	------------	-------------	--	--	--	--

0	\$0.00	STAT	999999	STATE OF WISCONSIN
0.00415570	\$119.59	CNTY	01	ADAMS COUNTY
0.00186470	\$53.66	MUNI	01014	TOWN OF LEOLA
0.00651180	\$187.39	REG	694375	SCH D OF TRI-COUNTY AREA (PLAINFIELD)
0.00062650	\$18.03	VTAE	001400	MID-STATE VTAE DISTRICT

Parcel Total:	\$378.67
---------------	----------

LEGAL DESCRIPTION: T20 R07-E S17 NWSE	PARCEL NO: 70999	CONTROL NO: 70999
---------------------------------------	------------------	-------------------

40	\$28,983.11	0.99288748	\$28,776.97				
----	-------------	------------	-------------	--	--	--	--

0	\$0.00	STAT	999999	STATE OF WISCONSIN
0.00415570	\$119.59	CNTY	01	ADAMS COUNTY
0.00186470	\$53.66	MUNI	01014	TOWN OF LEOLA
0.00651180	\$187.39	REG	694375	SCH D OF TRI-COUNTY AREA (PLAINFIELD)
0.00062650	\$18.03	VTAE	001400	MID-STATE VTAE DISTRICT

Parcel Total:	\$378.67
---------------	----------

LEGAL DESCRIPTION: T20 R07-E S17 SWSE	PARCEL NO: 71000	CONTROL NO: 71000
---------------------------------------	------------------	-------------------

40	\$28,983.11	0.99288748	\$28,776.97				
----	-------------	------------	-------------	--	--	--	--

0	\$0.00	STAT	999999	STATE OF WISCONSIN
0.00415570	\$119.59	CNTY	01	ADAMS COUNTY
0.00186470	\$53.66	MUNI	01014	TOWN OF LEOLA
0.00651180	\$187.39	REG	694375	SCH D OF TRI-COUNTY AREA (PLAINFIELD)
0.00062650	\$18.03	VTAE	001400	MID-STATE VTAE DISTRICT

Parcel Total:	\$378.67
---------------	----------



# State of Wisconsin / Department of Natural Resources

Tony Evers , Governor

, Secretary

2/5/2025

## Chapter 70.114 - Aids Payment Worksheet For Tax Year 2024(Payment Year 2025) - Payment Due January 31, 2025

67 of 7093

LEGAL DESCRIPTION: T20 R07-E S17 SESE	PARCEL NO: 71001	CONTROL NO: 71001
---------------------------------------	------------------	-------------------

40	\$28,983.11	0.99288748	\$28,776.97
----	-------------	------------	-------------

0	\$0.00	STAT	999999	STATE OF WISCONSIN
0.00415570	\$119.59	CNTY	01	ADAMS COUNTY
0.00186470	\$53.66	MUNI	01014	TOWN OF LEOLA
0.00651180	\$187.39	REG	694375	SCH D OF TRI-COUNTY AREA (PLAINFIELD)
0.00062650	\$18.03	VTAE	001400	MID-STATE VTAE DISTRICT

Parcel Total:	\$378.67
---------------	----------

File Number Total:	\$9,088.24
--------------------	------------

FILE NO: WM 60006 *	DATE OF PURCHASE: 11/06/2008	GRANTOR: Marjorie J Staples
---------------------	------------------------------	-----------------------------

LEGAL DESCRIPTION: T20 R07-E S04 SWSW	PARCEL NO: 014-00117-0000	CONTROL NO: 101402
---------------------------------------	---------------------------	--------------------

40	\$98,857.02	0.99288748	\$98,153.90
----	-------------	------------	-------------

0	\$0.00	STAT	999999	STATE OF WISCONSIN
0.00415570	\$407.89	CNTY	01	ADAMS COUNTY
0.00186470	\$183.03	MUNI	01014	TOWN OF LEOLA
0.00651180	\$639.16	REG	694375	SCH D OF TRI-COUNTY AREA (PLAINFIELD)
0.00062650	\$61.50	VTAE	001400	MID-STATE VTAE DISTRICT

Parcel Total:	\$1,291.58
---------------	------------



# State of Wisconsin / Department of Natural Resources

Tony Evers , Governor

, Secretary

2/5/2025

## Chapter 70.114 - Aids Payment Worksheet For Tax Year 2024(Payment Year 2025) - Payment Due January 31, 2025

68 of 7093

LEGAL DESCRIPTION: T20 R07-E S04 SESW	PARCEL NO: 014-00118-0000	CONTROL NO: 101403
---------------------------------------	---------------------------	--------------------

40    \$98,857.02    0.99288748    \$98,153.90

0    \$0.00    STAT    999999    STATE OF WISCONSIN

0.00415570    \$407.89    CNTY    01    ADAMS COUNTY

0.00186470    \$183.03    MUNI    01014    TOWN OF LEOLA

0.00651180    \$639.16    REG    694375    SCH D OF TRI-COUNTY AREA (PLAINFIELD)

0.00062650    \$61.50    VTAE    001400    MID-STATE VTAE DISTRICT

Parcel Total:    \$1,291.58

LEGAL DESCRIPTION: T20 R07-E S04 NESW	PARCEL NO: 014-00115-0000	CONTROL NO: 101404
---------------------------------------	---------------------------	--------------------

40    \$98,857.02    0.99288748    \$98,153.90

0    \$0.00    STAT    999999    STATE OF WISCONSIN

0.00415570    \$407.89    CNTY    01    ADAMS COUNTY

0.00186470    \$183.03    MUNI    01014    TOWN OF LEOLA

0.00651180    \$639.16    REG    694375    SCH D OF TRI-COUNTY AREA (PLAINFIELD)

0.00062650    \$61.50    VTAE    001400    MID-STATE VTAE DISTRICT

Parcel Total:    \$1,291.58

LEGAL DESCRIPTION: T20 R07-E S04 NWSW	PARCEL NO: 014-00116-0000	CONTROL NO: 101405
---------------------------------------	---------------------------	--------------------

40    \$98,857.02    0.99288748    \$98,153.90

0    \$0.00    STAT    999999    STATE OF WISCONSIN

0.00415570    \$407.89    CNTY    01    ADAMS COUNTY

0.00186470    \$183.03    MUNI    01014    TOWN OF LEOLA

0.00651180    \$639.16    REG    694375    SCH D OF TRI-COUNTY AREA (PLAINFIELD)

0.00062650    \$61.50    VTAE    001400    MID-STATE VTAE DISTRICT

Parcel Total:    \$1,291.58





# State of Wisconsin / Department of Natural Resources

Tony Evers , Governor

, Secretary

2/5/2025

## Chapter 70.114 - Aids Payment Worksheet For Tax Year 2024(Payment Year 2025) - Payment Due January 31, 2025

69 of 7093

File Number Total: \$5,166.32

FILE NO: WM 60207 \*

DATE OF PURCHASE: 03/28/2013

GRANTOR: Bula Land Company, LLC

LEGAL DESCRIPTION: T20 R07-E S09 SWSW

PARCEL NO: 014-00211-0000

CONTROL NO: 125813

40 \$7,602.74 0.99288748 \$7,548.66

0 \$0.00 STAT 999999 STATE OF WISCONSIN

0.00415570 \$31.37 CNTY 01 ADAMS COUNTY

0.00186470 \$14.08 MUNI 01014 TOWN OF LEOLA

0.00651180 \$49.16 REG 694375 SCH D OF TRI-COUNTY AREA (PLAINFIELD)

0.00062650 \$4.73 VTAE 001400 MID-STATE VTAE DISTRICT

Parcel Total: \$99.34

File Number Total: \$99.34

FILE NO: WM 60772 \*

DATE OF PURCHASE: 10/11/2022

GRANTOR: Marie Petriken Irrevocable T

LEGAL DESCRIPTION: T20 R07-E S20 NESE

PARCEL NO: 014-00424-0000

CONTROL NO: 143542

40 \$57,360.40 0.99288748 \$56,952.43

0 \$0.00 STAT 999999 STATE OF WISCONSIN

0.00415570 \$236.67 CNTY 01 ADAMS COUNTY

0.00186470 \$106.20 MUNI 01014 TOWN OF LEOLA

0.00651180 \$370.86 REG 694375 SCH D OF TRI-COUNTY AREA (PLAINFIELD)

0.00062650 \$35.68 VTAE 001400 MID-STATE VTAE DISTRICT

Parcel Total: \$749.41





# State of Wisconsin / Department of Natural Resources

Tony Evers , Governor

, Secretary

2/5/2025

## Chapter 70.114 - Aids Payment Worksheet For Tax Year 2024(Payment Year 2025) - Payment Due January 31, 2025

71 of 7093

LEGAL DESCRIPTION: T20 R07-E S21 NWN	PARCEL NO: 014-00429-0000	CONTROL NO: 142079
--------------------------------------	---------------------------	--------------------

40	\$2,309.81	0.99288748	\$2,293.39				
----	------------	------------	------------	--	--	--	--

0	\$0.00	STAT	999999	STATE OF WISCONSIN
---	--------	------	--------	--------------------

0.00415570	\$9.53	CNTY	01	ADAMS COUNTY
------------	--------	------	----	--------------

0.00186470	\$4.28	MUNI	01014	TOWN OF LEOLA
------------	--------	------	-------	---------------

0.00651180	\$14.93	REG	694375	SCH D OF TRI-COUNTY AREA (PLAINFIELD)
------------	---------	-----	--------	---------------------------------------

0.00062650	\$1.44	VTAE	001400	MID-STATE VTAE DISTRICT
------------	--------	------	--------	-------------------------

Parcel Total:	\$30.18			
---------------	---------	--	--	--

LEGAL DESCRIPTION: T20 R07-E S21 NENW	PARCEL NO: 014-00432-0000	CONTROL NO: 142080
---------------------------------------	---------------------------	--------------------

40	\$2,309.81	0.99288748	\$2,293.39				
----	------------	------------	------------	--	--	--	--

0	\$0.00	STAT	999999	STATE OF WISCONSIN
---	--------	------	--------	--------------------

0.00415570	\$9.53	CNTY	01	ADAMS COUNTY
------------	--------	------	----	--------------

0.00186470	\$4.28	MUNI	01014	TOWN OF LEOLA
------------	--------	------	-------	---------------

0.00651180	\$14.93	REG	694375	SCH D OF TRI-COUNTY AREA (PLAINFIELD)
------------	---------	-----	--------	---------------------------------------

0.00062650	\$1.44	VTAE	001400	MID-STATE VTAE DISTRICT
------------	--------	------	--------	-------------------------

Parcel Total:	\$30.18			
---------------	---------	--	--	--

LEGAL DESCRIPTION: T20 R07-E S21 SWNW	PARCEL NO: 014-00434-0000	CONTROL NO: 142081
---------------------------------------	---------------------------	--------------------

40	\$2,181.49	0.99288748	\$2,165.98				
----	------------	------------	------------	--	--	--	--

0	\$0.00	STAT	999999	STATE OF WISCONSIN
---	--------	------	--------	--------------------

0.00415570	\$9.00	CNTY	01	ADAMS COUNTY
------------	--------	------	----	--------------

0.00186470	\$4.04	MUNI	01014	TOWN OF LEOLA
------------	--------	------	-------	---------------

0.00651180	\$14.10	REG	694375	SCH D OF TRI-COUNTY AREA (PLAINFIELD)
------------	---------	-----	--------	---------------------------------------

0.00062650	\$1.36	VTAE	001400	MID-STATE VTAE DISTRICT
------------	--------	------	--------	-------------------------

Parcel Total:	\$28.50			
---------------	---------	--	--	--



# State of Wisconsin / Department of Natural Resources

Tony Evers , Governor

, Secretary

2/5/2025

## Chapter 70.114 - Aids Payment Worksheet For Tax Year 2024(Payment Year 2025) - Payment Due January 31, 2025

72 of 7093

LEGAL DESCRIPTION: T20 R07-E S21 SENW				PARCEL NO: 014-00435-0000				CONTROL NO: 142082	
40	\$2,181.49	0.99288748	\$2,165.98						
				0	\$0.00	STAT	999999	STATE OF WISCONSIN	
				0.00415570	\$9.00	CNTY	01	ADAMS COUNTY	
				0.00186470	\$4.04	MUNI	01014	TOWN OF LEOLA	
				0.00651180	\$14.10	REG	694375	SCH D OF TRI-COUNTY AREA (PLAINFIELD)	
				0.00062650	\$1.36	VTAE	001400	MID-STATE VTAE DISTRICT	
Parcel Total:					\$28.50				

LEGAL DESCRIPTION: T20 R07-E S21 SWNE				PARCEL NO: 014-00430-0000				CONTROL NO: 142083	
40	\$2,309.81	0.99288748	\$2,293.39						
				0	\$0.00	STAT	999999	STATE OF WISCONSIN	
				0.00415570	\$9.53	CNTY	01	ADAMS COUNTY	
				0.00186470	\$4.28	MUNI	01014	TOWN OF LEOLA	
				0.00651180	\$14.93	REG	694375	SCH D OF TRI-COUNTY AREA (PLAINFIELD)	
				0.00062650	\$1.44	VTAE	001400	MID-STATE VTAE DISTRICT	
Parcel Total:					\$30.18				

LEGAL DESCRIPTION: T20 R07-E S21 SENE				PARCEL NO: 014-00431-0000				CONTROL NO: 142084	
40	\$2,309.81	0.99288748	\$2,293.39						
				0	\$0.00	STAT	999999	STATE OF WISCONSIN	
				0.00415570	\$9.53	CNTY	01	ADAMS COUNTY	
				0.00186470	\$4.28	MUNI	01014	TOWN OF LEOLA	
				0.00651180	\$14.93	REG	694375	SCH D OF TRI-COUNTY AREA (PLAINFIELD)	
				0.00062650	\$1.44	VTAE	001400	MID-STATE VTAE DISTRICT	
Parcel Total:					\$30.18				



# State of Wisconsin / Department of Natural Resources

Tony Evers , Governor

, Secretary

2/5/2025

## Chapter 70.114 - Aids Payment Worksheet For Tax Year 2024(Payment Year 2025) - Payment Due January 31, 2025

73 of 7093

LEGAL DESCRIPTION: T20 R07-E S21 NESE				PARCEL NO: 014-00440-0000				CONTROL NO: 142085	
40	\$2,823.11	0.99288748	\$2,803.03	0	\$0.00	STAT	999999	STATE OF WISCONSIN	
				0.00415570	\$11.65	CNTY	01	ADAMS COUNTY	
				0.00186470	\$5.23	MUNI	01014	TOWN OF LEOLA	
				0.00651180	\$18.25	REG	694375	SCH D OF TRI-COUNTY AREA (PLAINFIELD)	
				0.00062650	\$1.76	VTAE	001400	MID-STATE VTAE DISTRICT	
Parcel Total:					\$36.89				

LEGAL DESCRIPTION: T20 R07-E S21 NWSE				PARCEL NO: 014-00441-0000				CONTROL NO: 142086	
40	\$2,181.49	0.99288748	\$2,165.98	0	\$0.00	STAT	999999	STATE OF WISCONSIN	
				0.00415570	\$9.00	CNTY	01	ADAMS COUNTY	
				0.00186470	\$4.04	MUNI	01014	TOWN OF LEOLA	
				0.00651180	\$14.10	REG	694375	SCH D OF TRI-COUNTY AREA (PLAINFIELD)	
				0.00062650	\$1.36	VTAE	001400	MID-STATE VTAE DISTRICT	
Parcel Total:					\$28.50				

LEGAL DESCRIPTION: T20 R07-E S21 NESW				PARCEL NO: 014-00436-0000				CONTROL NO: 142087	
40	\$2,181.49	0.99288748	\$2,165.98	0	\$0.00	STAT	999999	STATE OF WISCONSIN	
				0.00415570	\$9.00	CNTY	01	ADAMS COUNTY	
				0.00186470	\$4.04	MUNI	01014	TOWN OF LEOLA	
				0.00651180	\$14.10	REG	694375	SCH D OF TRI-COUNTY AREA (PLAINFIELD)	
				0.00062650	\$1.36	VTAE	001400	MID-STATE VTAE DISTRICT	
Parcel Total:					\$28.50				





# State of Wisconsin / Department of Natural Resources

Tony Evers , Governor

, Secretary

2/5/2025

## Chapter 70.114 - Aids Payment Worksheet For Tax Year 2024(Payment Year 2025) - Payment Due January 31, 2025

75 of 7093

DETAIL FOR TOWN OF NEW CHESTER, ADAMS COUNTY

Acres	Est. Adjust. Purch. Price	Level of Assessment	Adjusted Local Value	Net Gen. Tax Rate	Calc. Aid Pay Amount	Taxing Jurisdiction Type	Code	Description
FILE NO: FI 2478 *			DATE OF PURCHASE: 03/11/1996			GRANTOR: STEVEN R WEEKLY		
LEGAL DESCRIPTION: T16 R07-E S26 P LT1-CSM3350				PARCEL NO: 20-698-0000		CONTROL NO: 76262		
20.07	\$43,382.24	0.61982437	\$26,889.37					
				0	\$0.00	STAT	999999	STATE OF WISCONSIN
				0.00682260	\$183.46	CNTY	01	ADAMS COUNTY
				0.00050280	\$13.52	MUNI	01020	TOWN OF NEW CHESTER
				0.00888770	\$238.98	REG	010014	SCH D OF ADAMS FRIENDSHIP AREA
				0.00102870	\$27.66	VTAE	001400	MID-STATE VTAE DISTRICT
Parcel Total:					\$463.62			

LEGAL DESCRIPTION: T16 R07-E S27 P LT1-CSM3350				PARCEL NO: 20-738-0000		CONTROL NO: 76263		
24.14	\$96,904.12	0.61982437	\$60,063.54					
				0	\$0.00	STAT	999999	STATE OF WISCONSIN
				0.00682260	\$409.79	CNTY	01	ADAMS COUNTY
				0.00050280	\$30.20	MUNI	01020	TOWN OF NEW CHESTER
				0.00888770	\$533.83	REG	010014	SCH D OF ADAMS FRIENDSHIP AREA
				0.00102870	\$61.79	VTAE	001400	MID-STATE VTAE DISTRICT
Parcel Total:					\$1,035.61			



# State of Wisconsin / Department of Natural Resources

Tony Evers , Governor

, Secretary

2/5/2025

## Chapter 70.114 - Aids Payment Worksheet For Tax Year 2024(Payment Year 2025) - Payment Due January 31, 2025

76 of 7093

LEGAL DESCRIPTION: T16 R07-E S35 P LT1-CSM3350      PARCEL NO: 20-943-0000      CONTROL NO: 76264

40.05      \$129,248.28      0.61982437      \$80,111.23

0	\$0.00	STAT	999999	STATE OF WISCONSIN
0.00682260	\$546.57	CNTY	01	ADAMS COUNTY
0.00050280	\$40.28	MUNI	01020	TOWN OF NEW CHESTER
0.00888770	\$712.00	REG	010014	SCH D OF ADAMS FRIENDSHIP AREA
0.00102870	\$82.41	VTAE	001400	MID-STATE VTAE DISTRICT

Parcel Total:      \$1,381.26

File Number Total:      \$2,880.49

Municipality Total:      \$2,880.49





# State of Wisconsin / Department of Natural Resources

Tony Evers , Governor

, Secretary

2/5/2025

## Chapter 70.114 - Aids Payment Worksheet For Tax Year 2024(Payment Year 2025) - Payment Due January 31, 2025

77 of 7093

DETAIL FOR TOWN OF NEW HAVEN, ADAMS COUNTY

Acres	Est. Adjust. Purch. Price	Level of Assessment	Adjusted Local Value	Net Gen. Tax Rate	Calc. Aid Pay Amount	----- Taxing Jurisdiction ----- Type	Code	Description
FILE NO: FM 10147 *			DATE OF PURCHASE: 05/25/2012			GRANTOR: Natural Heritage Land Trust		
LEGAL DESCRIPTION: T14 R07-E S36 PT OF SWNW				PARCEL NO: 022-00695-0000		CONTROL NO: 123289		
7.27	\$5,691.13	0.70737892	\$4,025.79					
				0	\$0.00	STAT	999999	STATE OF WISCONSIN
				0.00593350	\$23.89	CNTY	01	ADAMS COUNTY
				0.00263650	\$10.61	MUNI	01022	TOWN OF NEW HAVEN
				0.00823640	\$33.16	REG	566678	SCH D OF WISCONSIN DELLS
				0.00083960	\$3.38	VTAE	000400	MADISON AREA VOCATIONAL TECH DIST
Parcel Total:					\$71.04			
File Number Total:					\$71.04			
Municipality Total:					\$71.04			



# State of Wisconsin / Department of Natural Resources

Tony Evers , Governor

, Secretary

2/5/2025

## Chapter 70.114 - Aids Payment Worksheet For Tax Year 2024(Payment Year 2025) - Payment Due January 31, 2025

78 of 7093

DETAIL FOR TOWN OF PRESTON, ADAMS COUNTY

Acres	Est. Adjust. Purch. Price	Level of Assessment	Adjusted Local Value	Net Gen. Tax Rate	Calc. Aid Pay Amount	Taxing Jurisdiction Type	Code	Description
FILE NO: NA 659 *			DATE OF PURCHASE: 06/11/1998			GRANTOR: WALTER KAPPEL		
LEGAL DESCRIPTION: T18 R06-E S29 PT OF NENW				PARCEL NO: 24-969-0000		CONTROL NO: 80515		
38	\$165,392.06	0.66063316	\$109,263.48					
				0	\$0.00	STAT	999999	STATE OF WISCONSIN
				0.00629050	\$687.32	CNTY	01	ADAMS COUNTY
				0.002494	\$272.50	MUNI	01024	TOWN OF PRESTON
				0.00819450	\$895.36	REG	010014	SCH D OF ADAMS FRIENDSHIP AREA
				0.00094850	\$103.63	VTAE	001400	MID-STATE VTAE DISTRICT
Parcel Total:					\$1,958.81			

LEGAL DESCRIPTION: T18 R06-E S29 PT OF SENW				PARCEL NO: 24-973-0000		CONTROL NO: 80516		
27	\$151,836.47	0.66063316	\$100,308.20					
				0	\$0.00	STAT	999999	STATE OF WISCONSIN
				0.00629050	\$630.99	CNTY	01	ADAMS COUNTY
				0.002494	\$250.17	MUNI	01024	TOWN OF PRESTON
				0.00819450	\$821.98	REG	010014	SCH D OF ADAMS FRIENDSHIP AREA
				0.00094850	\$95.14	VTAE	001400	MID-STATE VTAE DISTRICT
Parcel Total:					\$1,798.28			



# State of Wisconsin / Department of Natural Resources

Tony Evers , Governor

, Secretary

2/5/2025

## Chapter 70.114 - Aids Payment Worksheet For Tax Year 2024(Payment Year 2025) - Payment Due January 31, 2025

79 of 7093

LEGAL DESCRIPTION: T18 R06-E S29 NWNE	PARCEL NO: 24-966-0000	CONTROL NO: 80517
---------------------------------------	------------------------	-------------------

40    \$178,223.31    0.66063316    \$117,740.23

0	\$0.00	STAT	999999	STATE OF WISCONSIN
0.00629050	\$740.64	CNTY	01	ADAMS COUNTY
0.002494	\$293.64	MUNI	01024	TOWN OF PRESTON
0.00819450	\$964.83	REG	010014	SCH D OF ADAMS FRIENDSHIP AREA
0.00094850	\$111.67	VTAE	001400	MID-STATE VTAE DISTRICT

Parcel Total:                    \$2,110.78

LEGAL DESCRIPTION: T18 R06-E S29 SWNE	PARCEL NO: 24-967-0000	CONTROL NO: 80518
---------------------------------------	------------------------	-------------------

40    \$154,733.85    0.66063316    \$102,222.31

0	\$0.00	STAT	999999	STATE OF WISCONSIN
0.00629050	\$643.03	CNTY	01	ADAMS COUNTY
0.002494	\$254.94	MUNI	01024	TOWN OF PRESTON
0.00819450	\$837.66	REG	010014	SCH D OF ADAMS FRIENDSHIP AREA
0.00094850	\$96.95	VTAE	001400	MID-STATE VTAE DISTRICT

Parcel Total:                    \$1,832.58

File Number Total:            \$7,700.45



# State of Wisconsin / Department of Natural Resources

Tony Evers , Governor

, Secretary

2/5/2025

## Chapter 70.114 - Aids Payment Worksheet For Tax Year 2024(Payment Year 2025) - Payment Due January 31, 2025

80 of 7093

FILE NO: P 1580 *				DATE OF PURCHASE: 09/21/1993				GRANTOR: JOHN PRIEWE			
LEGAL DESCRIPTION: T18 R06-E S29 PT OF SESW				PARCEL NO: 24-979				CONTROL NO: 71874			
0.72	\$12,106.49	0.66063316	\$7,997.95								
				0	\$0.00	STAT	999999	STATE OF WISCONSIN			
				0.00629050	\$50.31	CNTY	01	ADAMS COUNTY			
				0.002494	\$19.95	MUNI	01024	TOWN OF PRESTON			
				0.00819450	\$65.54	REG	010014	SCH D OF ADAMS FRIENDSHIP AREA			
				0.00094850	\$7.59	VTAE	001400	MID-STATE VTAE DISTRICT			
Parcel Total:				\$143.39							

File Number Total:				\$143.39							
--------------------	--	--	--	----------	--	--	--	--	--	--	--

FILE NO: P 1648 *				DATE OF PURCHASE: 10/31/1995				GRANTOR: JOHN H ASHWORTH			
LEGAL DESCRIPTION: T18 R06-E S29 PT OF SWNW				PARCEL NO: 024-971-0000-014				CONTROL NO: 75587			
9.45	\$96,832.07	0.66063316	\$63,970.48								
				0	\$0.00	STAT	999999	STATE OF WISCONSIN			
				0.00629050	\$402.41	CNTY	01	ADAMS COUNTY			
				0.002494	\$159.54	MUNI	01024	TOWN OF PRESTON			
				0.00819450	\$524.21	REG	010014	SCH D OF ADAMS FRIENDSHIP AREA			
				0.00094850	\$60.67	VTAE	001400	MID-STATE VTAE DISTRICT			
Parcel Total:				\$1,146.83							

File Number Total:				\$1,146.83							
--------------------	--	--	--	------------	--	--	--	--	--	--	--



# State of Wisconsin / Department of Natural Resources

Tony Evers , Governor

, Secretary

2/5/2025

## Chapter 70.114 - Aids Payment Worksheet For Tax Year 2024(Payment Year 2025) - Payment Due January 31, 2025

81 of 7093

FILE NO: P 1847 *				DATE OF PURCHASE: 06/29/2004				GRANTOR: WISCONSIN DEPT OF TRANSPORTA			
LEGAL DESCRIPTION: T18 R06-E S29 PT OF SWSW				PARCEL NO: 33-002				CONTROL NO: 91601			
6.45	\$17,421.56	0.66063316	\$11,509.26								
				0	\$0.00	STAT	999999	STATE OF WISCONSIN			
				0.00629050	\$72.40	CNTY	01	ADAMS COUNTY			
				0.002494	\$28.70	MUNI	01024	TOWN OF PRESTON			
				0.00819450	\$94.31	REG	010014	SCH D OF ADAMS FRIENDSHIP AREA			
				0.00094850	\$10.92	VTAE	001400	MID-STATE VTAE DISTRICT			
Parcel Total:					\$206.33						

LEGAL DESCRIPTION: T18 R06-E S29 PT OF NESW				PARCEL NO: 31-002				CONTROL NO: 91602			
8.79	\$22,399.15	0.66063316	\$14,797.62								
				0	\$0.00	STAT	999999	STATE OF WISCONSIN			
				0.00629050	\$93.08	CNTY	01	ADAMS COUNTY			
				0.002494	\$36.90	MUNI	01024	TOWN OF PRESTON			
				0.00819450	\$121.26	REG	010014	SCH D OF ADAMS FRIENDSHIP AREA			
				0.00094850	\$14.03	VTAE	001400	MID-STATE VTAE DISTRICT			
Parcel Total:					\$265.27						



# State of Wisconsin / Department of Natural Resources

Tony Evers , Governor

, Secretary

2/5/2025

## Chapter 70.114 - Aids Payment Worksheet For Tax Year 2024(Payment Year 2025) - Payment Due January 31, 2025

82 of 7093

LEGAL DESCRIPTION: T18 R06-E S29 PT OF SESW	PARCEL NO: 34-002	CONTROL NO: 91603
---	-------------------	-------------------

8.07	\$20,739.95	0.66063316	\$13,701.50	
------	-------------	------------	-------------	--

0	\$0.00	STAT	999999	STATE OF WISCONSIN
---	--------	------	--------	--------------------

0.00629050	\$86.19	CNTY	01	ADAMS COUNTY
------------	---------	------	----	--------------

0.002494	\$34.17	MUNI	01024	TOWN OF PRESTON
----------	---------	------	-------	-----------------

0.00819450	\$112.28	REG	010014	SCH D OF ADAMS FRIENDSHIP AREA
------------	----------	-----	--------	--------------------------------

0.00094850	\$13.00	VTAE	001400	MID-STATE VTAE DISTRICT
------------	---------	------	--------	-------------------------

Parcel Total:	\$245.64
---------------	----------

LEGAL DESCRIPTION: T18 R06-E S29 PT OF NWSW	PARCEL NO: 32-002	CONTROL NO: 91604
---	-------------------	-------------------

8.79	\$22,399.15	0.66063316	\$14,797.62	
------	-------------	------------	-------------	--

0	\$0.00	STAT	999999	STATE OF WISCONSIN
---	--------	------	--------	--------------------

0.00629050	\$93.08	CNTY	01	ADAMS COUNTY
------------	---------	------	----	--------------

0.002494	\$36.90	MUNI	01024	TOWN OF PRESTON
----------	---------	------	-------	-----------------

0.00819450	\$121.26	REG	010014	SCH D OF ADAMS FRIENDSHIP AREA
------------	----------	-----	--------	--------------------------------

0.00094850	\$14.03	VTAE	001400	MID-STATE VTAE DISTRICT
------------	---------	------	--------	-------------------------

Parcel Total:	\$265.27
---------------	----------

File Number Total:	\$982.51
--------------------	----------

Municipality Total:	\$9,973.18
---------------------	------------



# State of Wisconsin / Department of Natural Resources

Tony Evers , Governor

, Secretary

2/5/2025

## Chapter 70.114 - Aids Payment Worksheet For Tax Year 2024(Payment Year 2025) - Payment Due January 31, 2025

83 of 7093

DETAIL FOR TOWN OF QUINCY, ADAMS COUNTY

Acres	Est. Adjust. Purch. Price	Level of Assessment	Adjusted Local Value	Net Gen. Tax Rate	Calc. Aid Pay Amount	----- Taxing Jurisdiction ----- Type	Code	Description
FILE NO: NA 507 *			DATE OF PURCHASE: 04/27/1993			GRANTOR: THE NATURE CONSERVANCY		
LEGAL DESCRIPTION: T16 R05-E S02 NENE				PARCEL NO: 71506		CONTROL NO: 71506		
34.97	\$113,074.33	0.64005513	\$72,373.80					
				0	\$0.00	STAT	999999	STATE OF WISCONSIN
				0.00645510	\$467.18	CNTY	01	ADAMS COUNTY
				0.00223340	\$161.64	MUNI	01026	TOWN OF QUINCY
				0.008409	\$608.59	REG	010014	SCH D OF ADAMS FRIENDSHIP AREA
				0.00097320	\$70.43	VTAE	001400	MID-STATE VTAE DISTRICT
Parcel Total:					\$1,307.84			

LEGAL DESCRIPTION: T16 R05-E S02 NWNE				PARCEL NO: 71507		CONTROL NO: 71507		
34.89	\$113,074.33	0.64005513	\$72,373.80					
				0	\$0.00	STAT	999999	STATE OF WISCONSIN
				0.00645510	\$467.18	CNTY	01	ADAMS COUNTY
				0.00223340	\$161.64	MUNI	01026	TOWN OF QUINCY
				0.008409	\$608.59	REG	010014	SCH D OF ADAMS FRIENDSHIP AREA
				0.00097320	\$70.43	VTAE	001400	MID-STATE VTAE DISTRICT
Parcel Total:					\$1,307.84			



# State of Wisconsin / Department of Natural Resources

Tony Evers , Governor

, Secretary

2/5/2025

## Chapter 70.114 - Aids Payment Worksheet For Tax Year 2024(Payment Year 2025) - Payment Due January 31, 2025

84 of 7093

LEGAL DESCRIPTION: T16 R05-E S02 NENW				PARCEL NO: 71508				CONTROL NO: 71508			
34.82	\$113,074.33	0.64005513	\$72,373.80								
				0	\$0.00	STAT	999999	STATE OF WISCONSIN			
				0.00645510	\$467.18	CNTY	01	ADAMS COUNTY			
				0.00223340	\$161.64	MUNI	01026	TOWN OF QUINCY			
				0.008409	\$608.59	REG	010014	SCH D OF ADAMS FRIENDSHIP AREA			
				0.00097320	\$70.43	VTAE	001400	MID-STATE VTAE DISTRICT			
				Parcel Total:	\$1,307.84						

LEGAL DESCRIPTION: T16 R05-E S02 NWNW				PARCEL NO: 71509				CONTROL NO: 71509			
34.74	\$113,074.33	0.64005513	\$72,373.80								
				0	\$0.00	STAT	999999	STATE OF WISCONSIN			
				0.00645510	\$467.18	CNTY	01	ADAMS COUNTY			
				0.00223340	\$161.64	MUNI	01026	TOWN OF QUINCY			
				0.008409	\$608.59	REG	010014	SCH D OF ADAMS FRIENDSHIP AREA			
				0.00097320	\$70.43	VTAE	001400	MID-STATE VTAE DISTRICT			
				Parcel Total:	\$1,307.84						

LEGAL DESCRIPTION: T16 R05-E S11 NENE				PARCEL NO: 71510				CONTROL NO: 71510			
40	\$129,432.39	0.64005513	\$82,843.86								
				0	\$0.00	STAT	999999	STATE OF WISCONSIN			
				0.00645510	\$534.76	CNTY	01	ADAMS COUNTY			
				0.00223340	\$185.03	MUNI	01026	TOWN OF QUINCY			
				0.008409	\$696.63	REG	010014	SCH D OF ADAMS FRIENDSHIP AREA			
				0.00097320	\$80.62	VTAE	001400	MID-STATE VTAE DISTRICT			
				Parcel Total:	\$1,497.04						







# State of Wisconsin / Department of Natural Resources

Tony Evers , Governor

, Secretary

2/5/2025

## Chapter 70.114 - Aids Payment Worksheet For Tax Year 2024(Payment Year 2025) - Payment Due January 31, 2025

86 of 7093

LEGAL DESCRIPTION: T16 R05-E S11 NENW	PARCEL NO: 71514	CONTROL NO: 71514
---------------------------------------	------------------	-------------------

40	\$129,432.39	0.64005513	\$82,843.86	
----	--------------	------------	-------------	--

0	\$0.00	STAT	999999	STATE OF WISCONSIN
0.00645510	\$534.76	CNTY	01	ADAMS COUNTY
0.00223340	\$185.03	MUNI	01026	TOWN OF QUINCY
0.008409	\$696.63	REG	010014	SCH D OF ADAMS FRIENDSHIP AREA
0.00097320	\$80.62	VTAE	001400	MID-STATE VTAE DISTRICT

Parcel Total:	\$1,497.04
---------------	------------

LEGAL DESCRIPTION: T16 R05-E S11 NWNW	PARCEL NO: 71515	CONTROL NO: 71515
---------------------------------------	------------------	-------------------

40	\$129,432.39	0.64005513	\$82,843.86	
----	--------------	------------	-------------	--

0	\$0.00	STAT	999999	STATE OF WISCONSIN
0.00645510	\$534.76	CNTY	01	ADAMS COUNTY
0.00223340	\$185.03	MUNI	01026	TOWN OF QUINCY
0.008409	\$696.63	REG	010014	SCH D OF ADAMS FRIENDSHIP AREA
0.00097320	\$80.62	VTAE	001400	MID-STATE VTAE DISTRICT

Parcel Total:	\$1,497.04
---------------	------------

LEGAL DESCRIPTION: T16 R05-E S11 SWNW	PARCEL NO: 71516	CONTROL NO: 71516
---------------------------------------	------------------	-------------------

40	\$129,432.39	0.64005513	\$82,843.86	
----	--------------	------------	-------------	--

0	\$0.00	STAT	999999	STATE OF WISCONSIN
0.00645510	\$534.76	CNTY	01	ADAMS COUNTY
0.00223340	\$185.03	MUNI	01026	TOWN OF QUINCY
0.008409	\$696.63	REG	010014	SCH D OF ADAMS FRIENDSHIP AREA
0.00097320	\$80.62	VTAE	001400	MID-STATE VTAE DISTRICT

Parcel Total:	\$1,497.04
---------------	------------



# State of Wisconsin / Department of Natural Resources

Tony Evers , Governor

, Secretary

2/5/2025

## Chapter 70.114 - Aids Payment Worksheet For Tax Year 2024(Payment Year 2025) - Payment Due January 31, 2025

87 of 7093

LEGAL DESCRIPTION: T16 R05-E S11 SENW				PARCEL NO: 71517				CONTROL NO: 71517	
40	\$129,432.39	0.64005513	\$82,843.86						
				0	\$0.00	STAT	999999	STATE OF WISCONSIN	
				0.00645510	\$534.76	CNTY	01	ADAMS COUNTY	
				0.00223340	\$185.03	MUNI	01026	TOWN OF QUINCY	
				0.008409	\$696.63	REG	010014	SCH D OF ADAMS FRIENDSHIP AREA	
				0.00097320	\$80.62	VTAE	001400	MID-STATE VTAE DISTRICT	
Parcel Total:					\$1,497.04				

LEGAL DESCRIPTION: T16 R05-E S11 NESW				PARCEL NO: 71518				CONTROL NO: 71518	
40	\$129,432.39	0.64005513	\$82,843.86						
				0	\$0.00	STAT	999999	STATE OF WISCONSIN	
				0.00645510	\$534.76	CNTY	01	ADAMS COUNTY	
				0.00223340	\$185.03	MUNI	01026	TOWN OF QUINCY	
				0.008409	\$696.63	REG	010014	SCH D OF ADAMS FRIENDSHIP AREA	
				0.00097320	\$80.62	VTAE	001400	MID-STATE VTAE DISTRICT	
Parcel Total:					\$1,497.04				

LEGAL DESCRIPTION: T16 R05-E S11 NWSW				PARCEL NO: 71519				CONTROL NO: 71519	
40	\$129,432.39	0.64005513	\$82,843.86						
				0	\$0.00	STAT	999999	STATE OF WISCONSIN	
				0.00645510	\$534.76	CNTY	01	ADAMS COUNTY	
				0.00223340	\$185.03	MUNI	01026	TOWN OF QUINCY	
				0.008409	\$696.63	REG	010014	SCH D OF ADAMS FRIENDSHIP AREA	
				0.00097320	\$80.62	VTAE	001400	MID-STATE VTAE DISTRICT	
Parcel Total:					\$1,497.04				



# State of Wisconsin / Department of Natural Resources

Tony Evers , Governor

, Secretary

2/5/2025

## Chapter 70.114 - Aids Payment Worksheet For Tax Year 2024(Payment Year 2025) - Payment Due January 31, 2025

88 of 7093

LEGAL DESCRIPTION: T16 R05-E S11 PT OF SWSW	PARCEL NO: 71520	CONTROL NO: 71520
---	------------------	-------------------

30	\$96,920.85	0.64005513	\$62,034.69	
----	-------------	------------	-------------	--

0	\$0.00	STAT	999999	STATE OF WISCONSIN
0.00645510	\$400.44	CNTY	01	ADAMS COUNTY
0.00223340	\$138.55	MUNI	01026	TOWN OF QUINCY
0.008409	\$521.65	REG	010014	SCH D OF ADAMS FRIENDSHIP AREA
0.00097320	\$60.37	VTAE	001400	MID-STATE VTAE DISTRICT

Parcel Total:	\$1,121.01
---------------	------------

LEGAL DESCRIPTION: T16 R05-E S11 SESW	PARCEL NO: 71521	CONTROL NO: 71521
---------------------------------------	------------------	-------------------

40	\$129,432.39	0.64005513	\$82,843.86	
----	--------------	------------	-------------	--

0	\$0.00	STAT	999999	STATE OF WISCONSIN
0.00645510	\$534.76	CNTY	01	ADAMS COUNTY
0.00223340	\$185.03	MUNI	01026	TOWN OF QUINCY
0.008409	\$696.63	REG	010014	SCH D OF ADAMS FRIENDSHIP AREA
0.00097320	\$80.62	VTAE	001400	MID-STATE VTAE DISTRICT

Parcel Total:	\$1,497.04
---------------	------------

LEGAL DESCRIPTION: T16 R05-E S11 NESE	PARCEL NO: 71522	CONTROL NO: 71522
---------------------------------------	------------------	-------------------

40	\$129,432.39	0.64005513	\$82,843.86	
----	--------------	------------	-------------	--

0	\$0.00	STAT	999999	STATE OF WISCONSIN
0.00645510	\$534.76	CNTY	01	ADAMS COUNTY
0.00223340	\$185.03	MUNI	01026	TOWN OF QUINCY
0.008409	\$696.63	REG	010014	SCH D OF ADAMS FRIENDSHIP AREA
0.00097320	\$80.62	VTAE	001400	MID-STATE VTAE DISTRICT

Parcel Total:	\$1,497.04
---------------	------------





# State of Wisconsin / Department of Natural Resources

Tony Evers , Governor

, Secretary

2/5/2025

## Chapter 70.114 - Aids Payment Worksheet For Tax Year 2024(Payment Year 2025) - Payment Due January 31, 2025

90 of 7093

LEGAL DESCRIPTION: T16 R05-E S14 NENE	PARCEL NO: 71526	CONTROL NO: 71526
---------------------------------------	------------------	-------------------

40	\$129,432.39	0.64005513	\$82,843.86	
----	--------------	------------	-------------	--

0	\$0.00	STAT	999999	STATE OF WISCONSIN
0.00645510	\$534.76	CNTY	01	ADAMS COUNTY
0.00223340	\$185.03	MUNI	01026	TOWN OF QUINCY
0.008409	\$696.63	REG	010014	SCH D OF ADAMS FRIENDSHIP AREA
0.00097320	\$80.62	VTAE	001400	MID-STATE VTAE DISTRICT

Parcel Total:	\$1,497.04
---------------	------------

LEGAL DESCRIPTION: T16 R05-E S14 E1/2 OF NWNW	PARCEL NO: 71527	CONTROL NO: 71527
---	------------------	-------------------

20	\$64,622.43	0.64005513	\$41,361.92	
----	-------------	------------	-------------	--

0	\$0.00	STAT	999999	STATE OF WISCONSIN
0.00645510	\$266.99	CNTY	01	ADAMS COUNTY
0.00223340	\$92.38	MUNI	01026	TOWN OF QUINCY
0.008409	\$347.81	REG	010014	SCH D OF ADAMS FRIENDSHIP AREA
0.00097320	\$40.25	VTAE	001400	MID-STATE VTAE DISTRICT

Parcel Total:	\$747.43
---------------	----------

File Number Total:	\$31,052.44
--------------------	-------------



# State of Wisconsin / Department of Natural Resources

Tony Evers , Governor

, Secretary

2/5/2025

## Chapter 70.114 - Aids Payment Worksheet For Tax Year 2024(Payment Year 2025) - Payment Due January 31, 2025

91 of 7093

FILE NO: NA 522 *	DATE OF PURCHASE: 08/14/1993	GRANTOR: WALTER KROL
LEGAL DESCRIPTION: T16 R05-E S13 NESE	PARCEL NO: 26-199	CONTROL NO: 71604
40	\$204,582.28	0.64005513 \$130,943.94
	0	\$0.00 STAT 999999 STATE OF WISCONSIN
	0.00645510	\$845.25 CNTY 01 ADAMS COUNTY
	0.00223340	\$292.46 MUNI 01026 TOWN OF QUINCY
	0.008409	\$1,101.10 REG 010014 SCH D OF ADAMS FRIENDSHIP AREA
	0.00097320	\$127.44 VTAE 001400 MID-STATE VTAE DISTRICT
Parcel Total:		\$2,366.25

File Number Total:	\$2,366.25
--------------------	------------

FILE NO: NA 528 *	DATE OF PURCHASE: 10/02/1993	GRANTOR: MICHAEL REILLY
LEGAL DESCRIPTION: T16 R05-E S14 SW OF NWNE	PARCEL NO: 26-206	CONTROL NO: 71876
9.92	\$24,720.36	0.64005513 \$15,822.39
	0	\$0.00 STAT 999999 STATE OF WISCONSIN
	0.00645510	\$102.13 CNTY 01 ADAMS COUNTY
	0.00223340	\$35.34 MUNI 01026 TOWN OF QUINCY
	0.008409	\$133.05 REG 010014 SCH D OF ADAMS FRIENDSHIP AREA
	0.00097320	\$15.40 VTAE 001400 MID-STATE VTAE DISTRICT
Parcel Total:		\$285.92

File Number Total:	\$285.92
--------------------	----------



# State of Wisconsin / Department of Natural Resources

Tony Evers , Governor

, Secretary

2/5/2025

## Chapter 70.114 - Aids Payment Worksheet For Tax Year 2024(Payment Year 2025) - Payment Due January 31, 2025

92 of 7093

FILE NO: NA 529 *		DATE OF PURCHASE: 12/14/1993			GRANTOR: MAX ZAVANELLI			
LEGAL DESCRIPTION: T16 R05-E S24 NENE				PARCEL NO: 26-407		CONTROL NO: 71997		
40	\$272,776.37	0.64005513	\$174,591.91					
				0	\$0.00	STAT	999999	STATE OF WISCONSIN
				0.00645510	\$1,127.00	CNTY	01	ADAMS COUNTY
				0.00223340	\$389.94	MUNI	01026	TOWN OF QUINCY
				0.008409	\$1,468.14	REG	010014	SCH D OF ADAMS FRIENDSHIP AREA
				0.00097320	\$169.91	VTAE	001400	MID-STATE VTAE DISTRICT
Parcel Total:					\$3,154.99			

File Number Total:		\$3,154.99	
--------------------	--	------------	--

FILE NO: NA 532 *		DATE OF PURCHASE: 01/10/1994			GRANTOR: BETTY ZELLMER			
LEGAL DESCRIPTION: T16 R05-E S13 PT NW1/4 SENE				PARCEL NO: 26-186-0000		CONTROL NO: 72114		
5	\$66,028.80	0.64005513	\$42,262.07					
				0	\$0.00	STAT	999999	STATE OF WISCONSIN
				0.00645510	\$272.81	CNTY	01	ADAMS COUNTY
				0.00223340	\$94.39	MUNI	01026	TOWN OF QUINCY
				0.008409	\$355.38	REG	010014	SCH D OF ADAMS FRIENDSHIP AREA
				0.00097320	\$41.13	VTAE	001400	MID-STATE VTAE DISTRICT
Parcel Total:					\$763.71			

File Number Total:		\$763.71	
--------------------	--	----------	--





# State of Wisconsin / Department of Natural Resources

Tony Evers , Governor

, Secretary

2/5/2025

## Chapter 70.114 - Aids Payment Worksheet For Tax Year 2024(Payment Year 2025) - Payment Due January 31, 2025

93 of 7093

FILE NO: NA 539 *				DATE OF PURCHASE: 02/24/1994				GRANTOR: JOHN W EVANS			
LEGAL DESCRIPTION: T16 R05-E S24 LT4-CSM681				PARCEL NO: 26-411-0000				CONTROL NO: 72724			
5.18	\$33,806.75	0.64005513	\$21,638.18								
				0	\$0.00	STAT	999999	STATE OF WISCONSIN			
				0.00645510	\$139.68	CNTY	01	ADAMS COUNTY			
				0.00223340	\$48.33	MUNI	01026	TOWN OF QUINCY			
				0.008409	\$181.95	REG	010014	SCH D OF ADAMS FRIENDSHIP AREA			
				0.00097320	\$21.06	VTAE	001400	MID-STATE VTAE DISTRICT			
				Parcel Total:	\$391.02						

LEGAL DESCRIPTION: T16 R05-E S24 LT5-CSM680				PARCEL NO: 26-412-0000				CONTROL NO: 72725			
5.18	\$33,806.75	0.64005513	\$21,638.18								
				0	\$0.00	STAT	999999	STATE OF WISCONSIN			
				0.00645510	\$139.68	CNTY	01	ADAMS COUNTY			
				0.00223340	\$48.33	MUNI	01026	TOWN OF QUINCY			
				0.008409	\$181.95	REG	010014	SCH D OF ADAMS FRIENDSHIP AREA			
				0.00097320	\$21.06	VTAE	001400	MID-STATE VTAE DISTRICT			
				Parcel Total:	\$391.02						



# State of Wisconsin / Department of Natural Resources

Tony Evers , Governor

, Secretary

2/5/2025

## Chapter 70.114 - Aids Payment Worksheet For Tax Year 2024(Payment Year 2025) - Payment Due January 31, 2025

94 of 7093

LEGAL DESCRIPTION: T16 R05-E S24 LT6-CSM680      PARCEL NO: 26-413-0000      CONTROL NO: 72726

5.18      \$33,806.75      0.64005513      \$21,638.18

0      \$0.00      STAT      999999      STATE OF WISCONSIN

0.00645510      \$139.68      CNTY      01      ADAMS COUNTY

0.00223340      \$48.33      MUNI      01026      TOWN OF QUINCY

0.008409      \$181.95      REG      010014      SCH D OF ADAMS FRIENDSHIP AREA

0.00097320      \$21.06      VTAE      001400      MID-STATE VTAE DISTRICT

Parcel Total:      \$391.02

LEGAL DESCRIPTION: T16 R05-E S24 LT7-CSM680      PARCEL NO: 26-414-0000      CONTROL NO: 72727

5.18      \$33,806.75      0.64005513      \$21,638.18

0      \$0.00      STAT      999999      STATE OF WISCONSIN

0.00645510      \$139.68      CNTY      01      ADAMS COUNTY

0.00223340      \$48.33      MUNI      01026      TOWN OF QUINCY

0.008409      \$181.95      REG      010014      SCH D OF ADAMS FRIENDSHIP AREA

0.00097320      \$21.06      VTAE      001400      MID-STATE VTAE DISTRICT

Parcel Total:      \$391.02

LEGAL DESCRIPTION: T16 R05-E S24 LT8-CSM680      PARCEL NO: 26-419-0000      CONTROL NO: 72728

10.14      \$63,387.65      0.64005513      \$40,571.59

0      \$0.00      STAT      999999      STATE OF WISCONSIN

0.00645510      \$261.89      CNTY      01      ADAMS COUNTY

0.00223340      \$90.61      MUNI      01026      TOWN OF QUINCY

0.008409      \$341.17      REG      010014      SCH D OF ADAMS FRIENDSHIP AREA

0.00097320      \$39.48      VTAE      001400      MID-STATE VTAE DISTRICT

Parcel Total:      \$733.15



# State of Wisconsin / Department of Natural Resources

Tony Evers , Governor

, Secretary

2/5/2025

## Chapter 70.114 - Aids Payment Worksheet For Tax Year 2024(Payment Year 2025) - Payment Due January 31, 2025

95 of 7093

LEGAL DESCRIPTION: T16 R05-E S24 PT OF NENW      PARCEL NO: 26-418-0000      CONTROL NO: 72729

30.86      \$198,614.64      0.64005513      \$127,124.32

0	\$0.00	STAT	999999	STATE OF WISCONSIN
0.00645510	\$820.60	CNTY	01	ADAMS COUNTY
0.00223340	\$283.92	MUNI	01026	TOWN OF QUINCY
0.008409	\$1,068.98	REG	010014	SCH D OF ADAMS FRIENDSHIP AREA
0.00097320	\$123.72	VTAE	001400	MID-STATE VTAE DISTRICT

Parcel Total:      \$2,297.22

LEGAL DESCRIPTION: T16 R05-E S24 PT OF NWNE      PARCEL NO: 26-415-0000      CONTROL NO: 72730

3.75      \$25,355.06      0.64005513      \$16,228.64

0	\$0.00	STAT	999999	STATE OF WISCONSIN
0.00645510	\$104.76	CNTY	01	ADAMS COUNTY
0.00223340	\$36.25	MUNI	01026	TOWN OF QUINCY
0.008409	\$136.47	REG	010014	SCH D OF ADAMS FRIENDSHIP AREA
0.00097320	\$15.79	VTAE	001400	MID-STATE VTAE DISTRICT

Parcel Total:      \$293.27

File Number Total:      \$4,887.72



# State of Wisconsin / Department of Natural Resources

Tony Evers , Governor

, Secretary

2/5/2025

## Chapter 70.114 - Aids Payment Worksheet For Tax Year 2024(Payment Year 2025) - Payment Due January 31, 2025

96 of 7093

FILE NO: NA 540 *				DATE OF PURCHASE: 02/12/1994				GRANTOR: DAVID BEISSER			
LEGAL DESCRIPTION: T16 R05-E S01 PT NENE-LT 2				PARCEL NO: 26-11				CONTROL NO: 72238			
12.29	\$104,794.10	0.64005513	\$67,074.00								
				0	\$0.00	STAT	999999	STATE OF WISCONSIN			
				0.00645510	\$432.97	CNTY	01	ADAMS COUNTY			
				0.00223340	\$149.81	MUNI	01026	TOWN OF QUINCY			
				0.008409	\$564.02	REG	010014	SCH D OF ADAMS FRIENDSHIP AREA			
				0.00097320	\$65.28	VTAE	001400	MID-STATE VTAE DISTRICT			
				Parcel Total:	\$1,212.08						

				File Number Total:	\$1,212.08						
--	--	--	--	--------------------	------------	--	--	--	--	--	--

FILE NO: NA 541 *				DATE OF PURCHASE: 05/31/1994				GRANTOR: JAMES W FOSEID			
LEGAL DESCRIPTION: T16 R05-E S12 PT OF NENE				PARCEL NO: 26-146-0000				CONTROL NO: 72559			
28	\$321,240.78	0.64005513	\$205,611.81								
				0	\$0.00	STAT	999999	STATE OF WISCONSIN			
				0.00645510	\$1,327.24	CNTY	01	ADAMS COUNTY			
				0.00223340	\$459.22	MUNI	01026	TOWN OF QUINCY			
				0.008409	\$1,728.98	REG	010014	SCH D OF ADAMS FRIENDSHIP AREA			
				0.00097320	\$200.10	VTAE	001400	MID-STATE VTAE DISTRICT			
				Parcel Total:	\$3,715.54						



# State of Wisconsin / Department of Natural Resources

Tony Evers , Governor

, Secretary

2/5/2025

## Chapter 70.114 - Aids Payment Worksheet For Tax Year 2024(Payment Year 2025) - Payment Due January 31, 2025

97 of 7093

LEGAL DESCRIPTION: T16 R05-E S12 PT OF SENE      PARCEL NO: 26-151-0000      CONTROL NO: 72560

10      \$84,303.87      0.64005513      \$53,959.13

0      \$0.00      STAT      999999      STATE OF WISCONSIN

0.00645510      \$348.31      CNTY      01      ADAMS COUNTY

0.00223340      \$120.51      MUNI      01026      TOWN OF QUINCY

0.008409      \$453.74      REG      010014      SCH D OF ADAMS FRIENDSHIP AREA

0.00097320      \$52.51      VTAE      001400      MID-STATE VTAE DISTRICT

Parcel Total:      \$975.07

File Number Total:      \$4,690.61

FILE NO: NA 543 \*      DATE OF PURCHASE: 03/19/1994      GRANTOR: ROBERT A BEISSER

LEGAL DESCRIPTION: T16 R05-E S01 PT NENE-LT 1      PARCEL NO: 72346      CONTROL NO: 72346

2.86      \$30,927.04      0.64005513      \$19,795.01

0      \$0.00      STAT      999999      STATE OF WISCONSIN

0.00645510      \$127.78      CNTY      01      ADAMS COUNTY

0.00223340      \$44.21      MUNI      01026      TOWN OF QUINCY

0.008409      \$166.46      REG      010014      SCH D OF ADAMS FRIENDSHIP AREA

0.00097320      \$19.26      VTAE      001400      MID-STATE VTAE DISTRICT

Parcel Total:      \$357.71

File Number Total:      \$357.71



# State of Wisconsin / Department of Natural Resources

Tony Evers , Governor

, Secretary

2/5/2025

## Chapter 70.114 - Aids Payment Worksheet For Tax Year 2024(Payment Year 2025) - Payment Due January 31, 2025

98 of 7093

FILE NO: NA 570 *	DATE OF PURCHASE: 11/18/1994	GRANTOR: EUGENE O INDGJER
LEGAL DESCRIPTION: T16 R05-E S14 NE OF NWNE	PARCEL NO: 26-204	CONTROL NO: 73857

10      \$29,819.46      0.64005513      \$19,086.10

0	\$0.00	STAT	999999	STATE OF WISCONSIN
0.00645510	\$123.20	CNTY	01	ADAMS COUNTY
0.00223340	\$42.63	MUNI	01026	TOWN OF QUINCY
0.008409	\$160.49	REG	010014	SCH D OF ADAMS FRIENDSHIP AREA
0.00097320	\$18.57	VTAE	001400	MID-STATE VTAE DISTRICT

Parcel Total:      \$344.89

File Number Total:      \$344.89

FILE NO: NA 572 *	DATE OF PURCHASE: 11/15/1994	GRANTOR: DOUGLAS J DODD
LEGAL DESCRIPTION: T16 R05-E S15 PT LT8-CSM1376	PARCEL NO: 26-226-0000	CONTROL NO: 74104

10.17      \$66,880.79      0.64005513      \$42,807.39

0	\$0.00	STAT	999999	STATE OF WISCONSIN
0.00645510	\$276.33	CNTY	01	ADAMS COUNTY
0.00223340	\$95.61	MUNI	01026	TOWN OF QUINCY
0.008409	\$359.97	REG	010014	SCH D OF ADAMS FRIENDSHIP AREA
0.00097320	\$41.66	VTAE	001400	MID-STATE VTAE DISTRICT

Parcel Total:      \$773.57



# State of Wisconsin / Department of Natural Resources

Tony Evers , Governor

, Secretary

2/5/2025

## Chapter 70.114 - Aids Payment Worksheet For Tax Year 2024(Payment Year 2025) - Payment Due January 31, 2025

99 of 7093

LEGAL DESCRIPTION: T16 R05-E S15 PT LT8-CSM1376	PARCEL NO: 78890	CONTROL NO: 78890
---	------------------	-------------------

9.97	\$58,912.81	0.64005513	\$37,707.45
------	-------------	------------	-------------

0	\$0.00	STAT	999999	STATE OF WISCONSIN
0.00645510	\$243.40	CNTY	01	ADAMS COUNTY
0.00223340	\$84.22	MUNI	01026	TOWN OF QUINCY
0.008409	\$317.08	REG	010014	SCH D OF ADAMS FRIENDSHIP AREA
0.00097320	\$36.70	VTAE	001400	MID-STATE VTAE DISTRICT

Parcel Total:	\$681.40
---------------	----------

File Number Total:	\$1,454.97
--------------------	------------

FILE NO: NA 575 *	DATE OF PURCHASE: 12/14/1994	GRANTOR: WILLIAM J PLENDL ET AL
-------------------	------------------------------	---------------------------------

LEGAL DESCRIPTION: T16 R05-E S10 Part of Lot G, CSM 990	PARCEL NO: 26-114-0000	CONTROL NO: 74131
---	------------------------	-------------------

40	\$149,689.85	0.64005513	\$95,809.76
----	--------------	------------	-------------

0	\$0.00	STAT	999999	STATE OF WISCONSIN
0.00645510	\$618.46	CNTY	01	ADAMS COUNTY
0.00223340	\$213.99	MUNI	01026	TOWN OF QUINCY
0.008409	\$805.66	REG	010014	SCH D OF ADAMS FRIENDSHIP AREA
0.00097320	\$93.24	VTAE	001400	MID-STATE VTAE DISTRICT

Parcel Total:	\$1,731.35
---------------	------------



# State of Wisconsin / Department of Natural Resources

Tony Evers , Governor

, Secretary

2/5/2025

## Chapter 70.114 - Aids Payment Worksheet For Tax Year 2024(Payment Year 2025) - Payment Due January 31, 2025

100 of 7093

LEGAL DESCRIPTION: T16 R05-E S10 Part of Lot G, CSM 990	PARCEL NO: 26-114-0000	CONTROL NO: 144724
---	------------------------	--------------------

0.98	\$652.39	0.64005513	\$417.57
------	----------	------------	----------

0	\$0.00	STAT	999999	STATE OF WISCONSIN
0.00645510	\$2.70	CNTY	01	ADAMS COUNTY
0.00223340	\$0.93	MUNI	01026	TOWN OF QUINCY
0.008409	\$3.51	REG	010014	SCH D OF ADAMS FRIENDSHIP AREA
0.00097320	\$0.41	VTAE	001400	MID-STATE VTAE DISTRICT

Parcel Total:	\$7.55
---------------	--------

File Number Total:	\$1,738.90
--------------------	------------

FILE NO: NA 575 A	DATE OF PURCHASE: 12/14/1994	GRANTOR: WILLIAM J PLENDL ET AL
-------------------	------------------------------	---------------------------------

LEGAL DESCRIPTION: T16 R05-E S09 P LG-CSM990	PARCEL NO: 26-84-0000	CONTROL NO: 74132
--	-----------------------	-------------------

20	\$68,158.77	0.64005513	\$43,625.37
----	-------------	------------	-------------

0	\$0.00	STAT	999999	STATE OF WISCONSIN
0.00645510	\$281.61	CNTY	01	ADAMS COUNTY
0.00223340	\$97.43	MUNI	01026	TOWN OF QUINCY
0.008409	\$366.84	REG	010014	SCH D OF ADAMS FRIENDSHIP AREA
0.00097320	\$42.46	VTAE	001400	MID-STATE VTAE DISTRICT

Parcel Total:	\$788.34
---------------	----------

File Number Total:	\$788.34
--------------------	----------





# State of Wisconsin / Department of Natural Resources

Tony Evers , Governor

, Secretary

2/5/2025

## Chapter 70.114 - Aids Payment Worksheet For Tax Year 2024(Payment Year 2025) - Payment Due January 31, 2025

101 of 7093

FILE NO: NA 576 *		DATE OF PURCHASE: 12/23/1994		GRANTOR: ROBERT KLEEMAN	
LEGAL DESCRIPTION: T16 R05-E S14 PT OF NWNE		PARCEL NO: 26-207-0000		CONTROL NO: 74133	
5	\$15,335.72	0.64005513	\$9,815.71		
		0	\$0.00	STAT 999999	STATE OF WISCONSIN
		0.00645510	\$63.36	CNTY 01	ADAMS COUNTY
		0.00223340	\$21.92	MUNI 01026	TOWN OF QUINCY
		0.008409	\$82.54	REG 010014	SCH D OF ADAMS FRIENDSHIP AREA
		0.00097320	\$9.55	VTAE 001400	MID-STATE VTAE DISTRICT
Parcel Total:			\$177.37		

File Number Total:	\$177.37
--------------------	----------

FILE NO: NA 579 *		DATE OF PURCHASE: 05/30/1995		GRANTOR: JOHN A KUBECK	
LEGAL DESCRIPTION: T17 R05-E S33 PT OF SESE		PARCEL NO: 26-1321 AND 26-1322		CONTROL NO: 74725	
5.21	\$152,609.46	0.64005513	\$97,678.47		
		0	\$0.00	STAT 999999	STATE OF WISCONSIN
		0.00645510	\$630.52	CNTY 01	ADAMS COUNTY
		0.00223340	\$218.16	MUNI 01026	TOWN OF QUINCY
		0.008409	\$821.38	REG 010014	SCH D OF ADAMS FRIENDSHIP AREA
		0.00097320	\$95.06	VTAE 001400	MID-STATE VTAE DISTRICT
Parcel Total:			\$1,765.12		

File Number Total:	\$1,765.12
--------------------	------------



# State of Wisconsin / Department of Natural Resources

Tony Evers , Governor

, Secretary

2/5/2025

## Chapter 70.114 - Aids Payment Worksheet For Tax Year 2024(Payment Year 2025) - Payment Due January 31, 2025

102 of 7093

FILE NO: NA 580 *				DATE OF PURCHASE: 04/28/1995				GRANTOR: PETER A SANDERS			
LEGAL DESCRIPTION: T16 R05-E S22 LT4-CSM1293				PARCEL NO: 26-368-0000				CONTROL NO: 74728			
10.1	\$149,379.63	0.64005513	\$95,611.20								
				0	\$0.00	STAT	999999	STATE OF WISCONSIN			
				0.00645510	\$617.18	CNTY	01	ADAMS COUNTY			
				0.00223340	\$213.54	MUNI	01026	TOWN OF QUINCY			
				0.008409	\$803.99	REG	010014	SCH D OF ADAMS FRIENDSHIP AREA			
				0.00097320	\$93.05	VTAE	001400	MID-STATE VTAE DISTRICT			
Parcel Total:				\$1,727.76							

File Number Total:				\$1,727.76							
--------------------	--	--	--	------------	--	--	--	--	--	--	--

FILE NO: NA 581 *				DATE OF PURCHASE: 05/16/1995				GRANTOR: STEVE A ZAGAR			
LEGAL DESCRIPTION: T17 R05-E S33 PT OF NESE				PARCEL NO: 26-1317 AND 26-1319				CONTROL NO: 74729			
3.04	\$51,677.28	0.64005513	\$33,076.31								
				0	\$0.00	STAT	999999	STATE OF WISCONSIN			
				0.00645510	\$213.51	CNTY	01	ADAMS COUNTY			
				0.00223340	\$73.87	MUNI	01026	TOWN OF QUINCY			
				0.008409	\$278.14	REG	010014	SCH D OF ADAMS FRIENDSHIP AREA			
				0.00097320	\$32.19	VTAE	001400	MID-STATE VTAE DISTRICT			
Parcel Total:				\$597.71							

File Number Total:				\$597.71							
--------------------	--	--	--	----------	--	--	--	--	--	--	--



# State of Wisconsin / Department of Natural Resources

Tony Evers , Governor

, Secretary

2/5/2025

## Chapter 70.114 - Aids Payment Worksheet For Tax Year 2024(Payment Year 2025) - Payment Due January 31, 2025

103 of 7093

FILE NO: NA 582 *				DATE OF PURCHASE: 08/11/1995				GRANTOR: ALLAN E ORNE			
LEGAL DESCRIPTION: T16 R05-E S22 LT1-CSM1293				PARCEL NO: 26-365-000-0014				CONTROL NO: 75412			
10.11	\$92,857.61	0.64005513	\$59,433.99								
				0	\$0.00	STAT	999999	STATE OF WISCONSIN			
				0.00645510	\$383.65	CNTY	01	ADAMS COUNTY			
				0.00223340	\$132.74	MUNI	01026	TOWN OF QUINCY			
				0.008409	\$499.78	REG	010014	SCH D OF ADAMS FRIENDSHIP AREA			
				0.00097320	\$57.84	VTAE	001400	MID-STATE VTAE DISTRICT			
Parcel Total:				\$1,074.01							

File Number Total:				\$1,074.01							
--------------------	--	--	--	------------	--	--	--	--	--	--	--

FILE NO: NA 583 *				DATE OF PURCHASE: 07/12/1995				GRANTOR: WARREN G ENGSTROM			
LEGAL DESCRIPTION: T16 R05-E S13 S1/2 OF NENE				PARCEL NO: 26179000-0014-11-003				CONTROL NO: 75468			
20	\$149,379.63	0.64005513	\$95,611.20								
				0	\$0.00	STAT	999999	STATE OF WISCONSIN			
				0.00645510	\$617.18	CNTY	01	ADAMS COUNTY			
				0.00223340	\$213.54	MUNI	01026	TOWN OF QUINCY			
				0.008409	\$803.99	REG	010014	SCH D OF ADAMS FRIENDSHIP AREA			
				0.00097320	\$93.05	VTAE	001400	MID-STATE VTAE DISTRICT			
Parcel Total:				\$1,727.76							

File Number Total:				\$1,727.76							
--------------------	--	--	--	------------	--	--	--	--	--	--	--



# State of Wisconsin / Department of Natural Resources

Tony Evers , Governor

, Secretary

2/5/2025

## Chapter 70.114 - Aids Payment Worksheet For Tax Year 2024(Payment Year 2025) - Payment Due January 31, 2025

104 of 7093

FILE NO: NA 584 *				DATE OF PURCHASE: 06/05/1995				GRANTOR: JEFFREY A KUBECK			
LEGAL DESCRIPTION: T17 R05-E S33 PT OF NESE				PARCEL NO: 26-1320-0000				CONTROL NO: 74748			
1.52	\$21,801.35	0.64005513	\$13,954.07								
				0	\$0.00	STAT	999999	STATE OF WISCONSIN			
				0.00645510	\$90.07	CNTY	01	ADAMS COUNTY			
				0.00223340	\$31.17	MUNI	01026	TOWN OF QUINCY			
				0.008409	\$117.34	REG	010014	SCH D OF ADAMS FRIENDSHIP AREA			
				0.00097320	\$13.58	VTAE	001400	MID-STATE VTAE DISTRICT			
Parcel Total:				\$252.16							

File Number Total:				\$252.16							
--------------------	--	--	--	----------	--	--	--	--	--	--	--

FILE NO: NA 592 *				DATE OF PURCHASE: 09/07/1995				GRANTOR: BEN MORGAN, JR.			
LEGAL DESCRIPTION: T17 R05-E S33 PT OF NESE				PARCEL NO: 026-1316-0000-41-015				CONTROL NO: 75467			
1.52	\$16,149.15	0.64005513	\$10,336.35								
				0	\$0.00	STAT	999999	STATE OF WISCONSIN			
				0.00645510	\$66.72	CNTY	01	ADAMS COUNTY			
				0.00223340	\$23.09	MUNI	01026	TOWN OF QUINCY			
				0.008409	\$86.92	REG	010014	SCH D OF ADAMS FRIENDSHIP AREA			
				0.00097320	\$10.06	VTAE	001400	MID-STATE VTAE DISTRICT			
Parcel Total:				\$186.79							

File Number Total:				\$186.79							
--------------------	--	--	--	----------	--	--	--	--	--	--	--



# State of Wisconsin / Department of Natural Resources

Tony Evers , Governor

, Secretary

2/5/2025

## Chapter 70.114 - Aids Payment Worksheet For Tax Year 2024(Payment Year 2025) - Payment Due January 31, 2025

105 of 7093

FILE NO: NA 595 *				DATE OF PURCHASE: 10/01/1995				GRANTOR: THOMAS J CONGEMI			
LEGAL DESCRIPTION: T17 R05-E S33 PT OF NESE				PARCEL NO: 26-1309-0000				CONTROL NO: 75525			
1.5	\$20,186.44	0.64005513	\$12,920.43								
				0	\$0.00	STAT	999999	STATE OF WISCONSIN			
				0.00645510	\$83.40	CNTY	01	ADAMS COUNTY			
				0.00223340	\$28.86	MUNI	01026	TOWN OF QUINCY			
				0.008409	\$108.65	REG	010014	SCH D OF ADAMS FRIENDSHIP AREA			
				0.00097320	\$12.57	VTAE	001400	MID-STATE VTAE DISTRICT			
				Parcel Total:	\$233.48						

				File Number Total:	\$233.48						
--	--	--	--	--------------------	----------	--	--	--	--	--	--

FILE NO: NA 612 *				DATE OF PURCHASE: 05/18/1996				GRANTOR: PAUL A LEONI			
LEGAL DESCRIPTION: T16 R05-E S13 N1/2 OF NENE				PARCEL NO: 26-180-0000				CONTROL NO: 77113			
20	\$141,698.79	0.64005513	\$90,695.04								
				0	\$0.00	STAT	999999	STATE OF WISCONSIN			
				0.00645510	\$585.44	CNTY	01	ADAMS COUNTY			
				0.00223340	\$202.56	MUNI	01026	TOWN OF QUINCY			
				0.008409	\$762.65	REG	010014	SCH D OF ADAMS FRIENDSHIP AREA			
				0.00097320	\$88.27	VTAE	001400	MID-STATE VTAE DISTRICT			
				Parcel Total:	\$1,638.92						

				File Number Total:	\$1,638.92						
--	--	--	--	--------------------	------------	--	--	--	--	--	--



# State of Wisconsin / Department of Natural Resources

Tony Evers , Governor

, Secretary

2/5/2025

## Chapter 70.114 - Aids Payment Worksheet For Tax Year 2024(Payment Year 2025) - Payment Due January 31, 2025

106 of 7093

FILE NO: NA 669 *		DATE OF PURCHASE: 08/13/1998			GRANTOR: CLARENCE JONES		
LEGAL DESCRIPTION: T16 R05-E S12 PT OF NESE-LT3 CSM2485		PARCEL NO: 26-160-0020			CONTROL NO: 80737		
10.09	\$85,415.96	0.64005513	\$54,670.92				
		0	\$0.00	STAT	999999	STATE OF WISCONSIN	
		0.00645510	\$352.91	CNTY	01	ADAMS COUNTY	
		0.00223340	\$122.10	MUNI	01026	TOWN OF QUINCY	
		0.008409	\$459.73	REG	010014	SCH D OF ADAMS FRIENDSHIP AREA	
		0.00097320	\$53.21	VTAE	001400	MID-STATE VTAE DISTRICT	
Parcel Total:			\$987.95				

File Number Total:		\$987.95					
--------------------	--	----------	--	--	--	--	--

FILE NO: NA 777 *		DATE OF PURCHASE: 03/21/2002			GRANTOR: JOHN A MARTELL		
LEGAL DESCRIPTION: T16 R05-E S12 PT OF SESE		PARCEL NO: 026/026-00169-0000			CONTROL NO: 86942		
5	\$122,162.39	0.64005513	\$78,190.66				
		0	\$0.00	STAT	999999	STATE OF WISCONSIN	
		0.00645510	\$504.73	CNTY	01	ADAMS COUNTY	
		0.00223340	\$174.63	MUNI	01026	TOWN OF QUINCY	
		0.008409	\$657.50	REG	010014	SCH D OF ADAMS FRIENDSHIP AREA	
		0.00097320	\$76.10	VTAE	001400	MID-STATE VTAE DISTRICT	
Parcel Total:			\$1,412.96				

File Number Total:		\$1,412.96					
--------------------	--	------------	--	--	--	--	--



# State of Wisconsin / Department of Natural Resources

Tony Evers , Governor

, Secretary

2/5/2025

## Chapter 70.114 - Aids Payment Worksheet For Tax Year 2024(Payment Year 2025) - Payment Due January 31, 2025

107 of 7093

FILE NO: NA 816 *				DATE OF PURCHASE: 07/01/2003				GRANTOR: STEPHEN SOHLBERG			
LEGAL DESCRIPTION: T16 R05-E S04 W1/2 W1/2 FR.				PARCEL NO: 026-0027-0000				CONTROL NO: 89835			
25.1	\$249,202.88	0.64005513	\$159,503.58								
				0	\$0.00	STAT	999999	STATE OF WISCONSIN			
				0.00645510	\$1,029.61	CNTY	01	ADAMS COUNTY			
				0.00223340	\$356.24	MUNI	01026	TOWN OF QUINCY			
				0.008409	\$1,341.26	REG	010014	SCH D OF ADAMS FRIENDSHIP AREA			
				0.00097320	\$155.23	VTAE	001400	MID-STATE VTAE DISTRICT			
Parcel Total:					\$2,882.34						

File Number Total:					\$2,882.34						
--------------------	--	--	--	--	------------	--	--	--	--	--	--

FILE NO: NA 829 *				DATE OF PURCHASE: 05/10/2004				GRANTOR: BETTY J DEHMLOW			
LEGAL DESCRIPTION: T16 R05-E S23 W1/2 OF SWSE				PARCEL NO: 26-404				CONTROL NO: 91412			
20	\$53,033.58	0.64005513	\$33,944.41								
				0	\$0.00	STAT	999999	STATE OF WISCONSIN			
				0.00645510	\$219.11	CNTY	01	ADAMS COUNTY			
				0.00223340	\$75.81	MUNI	01026	TOWN OF QUINCY			
				0.008409	\$285.44	REG	010014	SCH D OF ADAMS FRIENDSHIP AREA			
				0.00097320	\$33.04	VTAE	001400	MID-STATE VTAE DISTRICT			
Parcel Total:					\$613.40						

File Number Total:					\$613.40						
--------------------	--	--	--	--	----------	--	--	--	--	--	--



# State of Wisconsin / Department of Natural Resources

Tony Evers , Governor

, Secretary

2/5/2025

## Chapter 70.114 - Aids Payment Worksheet For Tax Year 2024(Payment Year 2025) - Payment Due January 31, 2025

108 of 7093

FILE NO: NA 851 *	DATE OF PURCHASE: 03/11/2005	GRANTOR: WILLIAM A MARTELL
LEGAL DESCRIPTION: T16 R05-E S12 PT OF SESE	PARCEL NO: 026-00168	CONTROL NO: 93342

5      \$67,574.32      0.64005513      \$43,251.29

0	\$0.00	STAT	999999	STATE OF WISCONSIN
0.00645510	\$279.19	CNTY	01	ADAMS COUNTY
0.00223340	\$96.60	MUNI	01026	TOWN OF QUINCY
0.008409	\$363.70	REG	010014	SCH D OF ADAMS FRIENDSHIP AREA
0.00097320	\$42.09	VTAE	001400	MID-STATE VTAE DISTRICT

Parcel Total:      \$781.58

File Number Total:      \$781.58

FILE NO: NA 871 *	DATE OF PURCHASE: 11/08/2005	GRANTOR: BONNIE J WANTA
LEGAL DESCRIPTION: T16 R05-E S12 PT OF NESE	PARCEL NO: 026-00160-0010	CONTROL NO: 93851

5.39      \$52,579.01      0.64005513      \$33,653.47

0	\$0.00	STAT	999999	STATE OF WISCONSIN
0.00645510	\$217.24	CNTY	01	ADAMS COUNTY
0.00223340	\$75.16	MUNI	01026	TOWN OF QUINCY
0.008409	\$282.99	REG	010014	SCH D OF ADAMS FRIENDSHIP AREA
0.00097320	\$32.75	VTAE	001400	MID-STATE VTAE DISTRICT

Parcel Total:      \$608.14





# State of Wisconsin / Department of Natural Resources

Tony Evers , Governor

, Secretary

2/5/2025

## Chapter 70.114 - Aids Payment Worksheet For Tax Year 2024(Payment Year 2025) - Payment Due January 31, 2025

109 of 7093

LEGAL DESCRIPTION: T16 R05-E S12 PT OF NESE	PARCEL NO: 093941	CONTROL NO: 93941
---	-------------------	-------------------

0.37	\$21,701.16	0.64005513	\$13,889.94
------	-------------	------------	-------------

0	\$0.00	STAT	999999	STATE OF WISCONSIN
0.00645510	\$89.66	CNTY	01	ADAMS COUNTY
0.00223340	\$31.02	MUNI	01026	TOWN OF QUINCY
0.008409	\$116.80	REG	010014	SCH D OF ADAMS FRIENDSHIP AREA
0.00097320	\$13.52	VTAE	001400	MID-STATE VTAE DISTRICT

Parcel Total:	\$251.00
---------------	----------

File Number Total:	\$859.14
--------------------	----------

FILE NO: NA 20028 *	DATE OF PURCHASE: 08/05/2010	GRANTOR: The Conservation Fund
---------------------	------------------------------	--------------------------------

LEGAL DESCRIPTION: T16 R05-E S01 PT OF NENE	PARCEL NO: 026-00013-0000, 026-00015-000	CONTROL NO: 111080
---	--	--------------------

91.93	\$537,828.56	0.64005513	\$344,239.93
-------	--------------	------------	--------------

0	\$0.00	STAT	999999	STATE OF WISCONSIN
0.00645510	\$2,222.10	CNTY	01	ADAMS COUNTY
0.00223340	\$768.84	MUNI	01026	TOWN OF QUINCY
0.008409	\$2,894.70	REG	010014	SCH D OF ADAMS FRIENDSHIP AREA
0.00097320	\$335.02	VTAE	001400	MID-STATE VTAE DISTRICT

Parcel Total:	\$6,220.66
---------------	------------



# State of Wisconsin / Department of Natural Resources

Tony Evers , Governor

, Secretary

2/5/2025

## Chapter 70.114 - Aids Payment Worksheet For Tax Year 2024(Payment Year 2025) - Payment Due January 31, 2025

110 of 7093

LEGAL DESCRIPTION: T16 R05-E S12 NENW				PARCEL NO: 026-00152-0000				CONTROL NO: 111100	
34.42	\$201,371.26	0.64005513	\$128,888.71						
				0	\$0.00	STAT	999999	STATE OF WISCONSIN	
				0.00645510	\$831.99	CNTY	01	ADAMS COUNTY	
				0.00223340	\$287.87	MUNI	01026	TOWN OF QUINCY	
				0.008409	\$1,083.82	REG	010014	SCH D OF ADAMS FRIENDSHIP AREA	
				0.00097320	\$125.44	VTAE	001400	MID-STATE VTAE DISTRICT	
Parcel Total:					\$2,329.12				

LEGAL DESCRIPTION: T16 R05-E S12 NWSW				PARCEL NO: 026-00157-0000				CONTROL NO: 111101	
34.54	\$202,073.30	0.64005513	\$129,338.05						
				0	\$0.00	STAT	999999	STATE OF WISCONSIN	
				0.00645510	\$834.89	CNTY	01	ADAMS COUNTY	
				0.00223340	\$288.87	MUNI	01026	TOWN OF QUINCY	
				0.008409	\$1,087.60	REG	010014	SCH D OF ADAMS FRIENDSHIP AREA	
				0.00097320	\$125.87	VTAE	001400	MID-STATE VTAE DISTRICT	
Parcel Total:					\$2,337.23				

LEGAL DESCRIPTION: T16 R05-E S12 SWNW				PARCEL NO: 026-00154-0000				CONTROL NO: 111102	
38.14	\$223,134.79	0.64005513	\$142,818.56						
				0	\$0.00	STAT	999999	STATE OF WISCONSIN	
				0.00645510	\$921.91	CNTY	01	ADAMS COUNTY	
				0.00223340	\$318.98	MUNI	01026	TOWN OF QUINCY	
				0.008409	\$1,200.96	REG	010014	SCH D OF ADAMS FRIENDSHIP AREA	
				0.00097320	\$138.99	VTAE	001400	MID-STATE VTAE DISTRICT	
Parcel Total:					\$2,580.84				



# State of Wisconsin / Department of Natural Resources

Tony Evers , Governor

, Secretary

2/5/2025

## Chapter 70.114 - Aids Payment Worksheet For Tax Year 2024(Payment Year 2025) - Payment Due January 31, 2025

111 of 7093

LEGAL DESCRIPTION: T16 R05-E S12 NESW				PARCEL NO: 026-00156-0000				CONTROL NO: 111103	
29.74	\$173,991.31	0.64005513	\$111,364.03						
				0	\$0.00	STAT	999999	STATE OF WISCONSIN	
				0.00645510	\$718.86	CNTY	01	ADAMS COUNTY	
				0.00223340	\$248.72	MUNI	01026	TOWN OF QUINCY	
				0.008409	\$936.46	REG	010014	SCH D OF ADAMS FRIENDSHIP AREA	
				0.00097320	\$108.38	VTAE	001400	MID-STATE VTAE DISTRICT	
				Parcel Total:	\$2,012.42				

LEGAL DESCRIPTION: T16 R05-E S12 SWNE				PARCEL NO: 026-00149-0000				CONTROL NO: 111104	
38.93	\$227,756.62	0.64005513	\$145,776.79						
				0	\$0.00	STAT	999999	STATE OF WISCONSIN	
				0.00645510	\$941.00	CNTY	01	ADAMS COUNTY	
				0.00223340	\$325.58	MUNI	01026	TOWN OF QUINCY	
				0.008409	\$1,225.83	REG	010014	SCH D OF ADAMS FRIENDSHIP AREA	
				0.00097320	\$141.87	VTAE	001400	MID-STATE VTAE DISTRICT	
				Parcel Total:	\$2,634.28				

LEGAL DESCRIPTION: T16 R05-E S12 NWNW				PARCEL NO: 026-00153-0000				CONTROL NO: 111105	
39.44	\$230,740.33	0.64005513	\$147,686.53						
				0	\$0.00	STAT	999999	STATE OF WISCONSIN	
				0.00645510	\$953.33	CNTY	01	ADAMS COUNTY	
				0.00223340	\$329.85	MUNI	01026	TOWN OF QUINCY	
				0.008409	\$1,241.89	REG	010014	SCH D OF ADAMS FRIENDSHIP AREA	
				0.00097320	\$143.73	VTAE	001400	MID-STATE VTAE DISTRICT	
				Parcel Total:	\$2,668.80				



# State of Wisconsin / Department of Natural Resources

Tony Evers , Governor

, Secretary

2/5/2025

## Chapter 70.114 - Aids Payment Worksheet For Tax Year 2024(Payment Year 2025) - Payment Due January 31, 2025

112 of 7093

LEGAL DESCRIPTION: T16 R05-E S12 SENW				PARCEL NO: 026-00155-0000				CONTROL NO: 111106	
34.96	\$204,530.48	0.64005513	\$130,910.78	0	\$0.00	STAT	999999	STATE OF WISCONSIN	
				0.00645510	\$845.04	CNTY	01	ADAMS COUNTY	
				0.00223340	\$292.38	MUNI	01026	TOWN OF QUINCY	
				0.008409	\$1,100.82	REG	010014	SCH D OF ADAMS FRIENDSHIP AREA	
				0.00097320	\$127.40	VTAE	001400	MID-STATE VTAE DISTRICT	
Parcel Total:				\$2,365.64					

LEGAL DESCRIPTION: T16 R05-E S12 PT OF NWSE				PARCEL NO: 026-00162-0000				CONTROL NO: 111107	
2.5	\$14,626.03	0.64005513	\$9,361.47	0	\$0.00	STAT	999999	STATE OF WISCONSIN	
				0.00645510	\$60.43	CNTY	01	ADAMS COUNTY	
				0.00223340	\$20.91	MUNI	01026	TOWN OF QUINCY	
				0.008409	\$78.72	REG	010014	SCH D OF ADAMS FRIENDSHIP AREA	
				0.00097320	\$9.11	VTAE	001400	MID-STATE VTAE DISTRICT	
Parcel Total:				\$169.17					

LEGAL DESCRIPTION: T16 R05-E S12 NWNE				PARCEL NO: 026-00148-0000				CONTROL NO: 111108	
32.36	\$189,319.39	0.64005513	\$121,174.85	0	\$0.00	STAT	999999	STATE OF WISCONSIN	
				0.00645510	\$782.19	CNTY	01	ADAMS COUNTY	
				0.00223340	\$270.64	MUNI	01026	TOWN OF QUINCY	
				0.008409	\$1,018.96	REG	010014	SCH D OF ADAMS FRIENDSHIP AREA	
				0.00097320	\$117.93	VTAE	001400	MID-STATE VTAE DISTRICT	
Parcel Total:				\$2,189.72					



# State of Wisconsin / Department of Natural Resources

Tony Evers , Governor

, Secretary

2/5/2025

## Chapter 70.114 - Aids Payment Worksheet For Tax Year 2024(Payment Year 2025) - Payment Due January 31, 2025

113 of 7093

LEGAL DESCRIPTION: T16 R05-E S13 PT OF NWSW				PARCEL NO: 026-00196-0000				CONTROL NO: 111109			
26.93	\$157,551.64	0.64005513	\$100,841.74								
				0	\$0.00	STAT	999999	STATE OF WISCONSIN			
				0.00645510	\$650.94	CNTY	01	ADAMS COUNTY			
				0.00223340	\$225.22	MUNI	01026	TOWN OF QUINCY			
				0.008409	\$847.98	REG	010014	SCH D OF ADAMS FRIENDSHIP AREA			
				0.00097320	\$98.14	VTAE	001400	MID-STATE VTAE DISTRICT			
				Parcel Total:	\$1,822.28						

LEGAL DESCRIPTION: T16 R05-E S13 SWSE				PARCEL NO: 026-00201-0000				CONTROL NO: 111110			
40	\$234,016.56	0.64005513	\$149,783.50								
				0	\$0.00	STAT	999999	STATE OF WISCONSIN			
				0.00645510	\$966.86	CNTY	01	ADAMS COUNTY			
				0.00223340	\$334.53	MUNI	01026	TOWN OF QUINCY			
				0.008409	\$1,259.53	REG	010014	SCH D OF ADAMS FRIENDSHIP AREA			
				0.00097320	\$145.77	VTAE	001400	MID-STATE VTAE DISTRICT			
				Parcel Total:	\$2,706.69						

LEGAL DESCRIPTION: T16 R05-E S13 PT OF SWNW				PARCEL NO: 026-00193-0000				CONTROL NO: 111111			
39.2	\$229,336.22	0.64005513	\$146,787.83								
				0	\$0.00	STAT	999999	STATE OF WISCONSIN			
				0.00645510	\$947.53	CNTY	01	ADAMS COUNTY			
				0.00223340	\$327.84	MUNI	01026	TOWN OF QUINCY			
				0.008409	\$1,234.33	REG	010014	SCH D OF ADAMS FRIENDSHIP AREA			
				0.00097320	\$142.86	VTAE	001400	MID-STATE VTAE DISTRICT			
				Parcel Total:	\$2,652.56						



# State of Wisconsin / Department of Natural Resources

Tony Evers , Governor

, Secretary

2/5/2025

## Chapter 70.114 - Aids Payment Worksheet For Tax Year 2024(Payment Year 2025) - Payment Due January 31, 2025

114 of 7093

LEGAL DESCRIPTION: T16 R05-E S13 PT OF NWSE				PARCEL NO: 026-00200-0010				CONTROL NO: 111112	
18.2	\$106,477.53	0.64005513	\$68,151.49						
				0	\$0.00	STAT	999999	STATE OF WISCONSIN	
				0.00645510	\$439.92	CNTY	01	ADAMS COUNTY	
				0.00223340	\$152.21	MUNI	01026	TOWN OF QUINCY	
				0.008409	\$573.08	REG	010014	SCH D OF ADAMS FRIENDSHIP AREA	
				0.00097320	\$66.33	VTAE	001400	MID-STATE VTAE DISTRICT	
Parcel Total:					\$1,231.54				

LEGAL DESCRIPTION: T16 R05-E S13 PT OF SESW				PARCEL NO: 026-00198-0000				CONTROL NO: 111113	
37.99	\$222,257.23	0.64005513	\$142,256.88						
				0	\$0.00	STAT	999999	STATE OF WISCONSIN	
				0.00645510	\$918.28	CNTY	01	ADAMS COUNTY	
				0.00223340	\$317.72	MUNI	01026	TOWN OF QUINCY	
				0.008409	\$1,196.23	REG	010014	SCH D OF ADAMS FRIENDSHIP AREA	
				0.00097320	\$138.45	VTAE	001400	MID-STATE VTAE DISTRICT	
Parcel Total:					\$2,570.68				

LEGAL DESCRIPTION: T16 R05-E S13 PT OF NESW				PARCEL NO: 026-00195-0000				CONTROL NO: 111114	
9.23	\$53,999.32	0.64005513	\$34,562.54						
				0	\$0.00	STAT	999999	STATE OF WISCONSIN	
				0.00645510	\$223.10	CNTY	01	ADAMS COUNTY	
				0.00223340	\$77.19	MUNI	01026	TOWN OF QUINCY	
				0.008409	\$290.64	REG	010014	SCH D OF ADAMS FRIENDSHIP AREA	
				0.00097320	\$33.64	VTAE	001400	MID-STATE VTAE DISTRICT	
Parcel Total:					\$624.57				



# State of Wisconsin / Department of Natural Resources

Tony Evers , Governor

, Secretary

2/5/2025

## Chapter 70.114 - Aids Payment Worksheet For Tax Year 2024(Payment Year 2025) - Payment Due January 31, 2025

115 of 7093

LEGAL DESCRIPTION: T16 R05-E S13 PT OF SWNE	PARCEL NO: 026-00183-0000	CONTROL NO: 111115
---	---------------------------	--------------------

20    \$117,008.28    0.64005513    \$74,891.75

0	\$0.00	STAT	999999	STATE OF WISCONSIN
0.00645510	\$483.43	CNTY	01	ADAMS COUNTY
0.00223340	\$167.27	MUNI	01026	TOWN OF QUINCY
0.008409	\$629.76	REG	010014	SCH D OF ADAMS FRIENDSHIP AREA
0.00097320	\$72.89	VTAE	001400	MID-STATE VTAE DISTRICT

Parcel Total:                    \$1,353.35

LEGAL DESCRIPTION: T16 R05-E S13 SWSW	PARCEL NO: 026-00197-0000	CONTROL NO: 111116
---------------------------------------	---------------------------	--------------------

36.88    \$215,763.27    0.64005513    \$138,100.39

0	\$0.00	STAT	999999	STATE OF WISCONSIN
0.00645510	\$891.45	CNTY	01	ADAMS COUNTY
0.00223340	\$308.44	MUNI	01026	TOWN OF QUINCY
0.008409	\$1,161.28	REG	010014	SCH D OF ADAMS FRIENDSHIP AREA
0.00097320	\$134.40	VTAE	001400	MID-STATE VTAE DISTRICT

Parcel Total:                    \$2,495.57

LEGAL DESCRIPTION: T16 R05-E S13 PT OF SENW	PARCEL NO: 026-00194-0000	CONTROL NO: 111117
---	---------------------------	--------------------

21.5    \$125,783.90    0.64005513    \$80,508.63

0	\$0.00	STAT	999999	STATE OF WISCONSIN
0.00645510	\$519.69	CNTY	01	ADAMS COUNTY
0.00223340	\$179.81	MUNI	01026	TOWN OF QUINCY
0.008409	\$676.99	REG	010014	SCH D OF ADAMS FRIENDSHIP AREA
0.00097320	\$78.35	VTAE	001400	MID-STATE VTAE DISTRICT

Parcel Total:                    \$1,454.84



# State of Wisconsin / Department of Natural Resources

Tony Evers , Governor

, Secretary

2/5/2025

## Chapter 70.114 - Aids Payment Worksheet For Tax Year 2024(Payment Year 2025) - Payment Due January 31, 2025

116 of 7093

LEGAL DESCRIPTION: T16 R05-E S14 PT OF NESE				PARCEL NO: 026-00219-0000				CONTROL NO: 111118	
35.27	\$206,344.10	0.64005513	\$132,071.60						
				0	\$0.00	STAT	999999	STATE OF WISCONSIN	
				0.00645510	\$852.53	CNTY	01	ADAMS COUNTY	
				0.00223340	\$294.97	MUNI	01026	TOWN OF QUINCY	
				0.008409	\$1,110.59	REG	010014	SCH D OF ADAMS FRIENDSHIP AREA	
				0.00097320	\$128.53	VTAE	001400	MID-STATE VTAE DISTRICT	
Parcel Total:					\$2,386.62				

LEGAL DESCRIPTION: T16 R05-E S14 SENE				PARCEL NO: 026-00210-0000				CONTROL NO: 111119	
40	\$234,016.56	0.64005513	\$149,783.50						
				0	\$0.00	STAT	999999	STATE OF WISCONSIN	
				0.00645510	\$966.86	CNTY	01	ADAMS COUNTY	
				0.00223340	\$334.53	MUNI	01026	TOWN OF QUINCY	
				0.008409	\$1,259.53	REG	010014	SCH D OF ADAMS FRIENDSHIP AREA	
				0.00097320	\$145.77	VTAE	001400	MID-STATE VTAE DISTRICT	
Parcel Total:					\$2,706.69				

LEGAL DESCRIPTION: T16 R05-E S14 PT OF SESE				PARCEL NO: 026-00222-0000				CONTROL NO: 111120	
38.12	\$223,017.78	0.64005513	\$142,743.67						
				0	\$0.00	STAT	999999	STATE OF WISCONSIN	
				0.00645510	\$921.42	CNTY	01	ADAMS COUNTY	
				0.00223340	\$318.81	MUNI	01026	TOWN OF QUINCY	
				0.008409	\$1,200.33	REG	010014	SCH D OF ADAMS FRIENDSHIP AREA	
				0.00097320	\$138.92	VTAE	001400	MID-STATE VTAE DISTRICT	
Parcel Total:					\$2,579.48				





# State of Wisconsin / Department of Natural Resources

Tony Evers , Governor

, Secretary

2/5/2025

## Chapter 70.114 - Aids Payment Worksheet For Tax Year 2024(Payment Year 2025) - Payment Due January 31, 2025

117 of 7093

File Number Total: \$50,092.75

FILE NO: NA 20043 \*

DATE OF PURCHASE: 10/15/2010

GRANTOR: The Nature Conservancy of WI

LEGAL DESCRIPTION: T16 R05-E S03 W2E2

PARCEL NO: 026-00021-0000

CONTROL NO: 115620

34.2 \$83,832.64 0.64005513 \$53,657.51

0 \$0.00 STAT 999999 STATE OF WISCONSIN

0.00645510 \$346.36 CNTY 01 ADAMS COUNTY

0.00223340 \$119.84 MUNI 01026 TOWN OF QUINCY

0.008409 \$451.20 REG 010014 SCH D OF ADAMS FRIENDSHIP AREA

0.00097320 \$52.22 VTAE 001400 MID-STATE VTAE DISTRICT

Parcel Total: \$969.62

LEGAL DESCRIPTION: T16 R05-E S03 E2W2

PARCEL NO: 026-00022-0000

CONTROL NO: 115621

32.79 \$80,376.38 0.64005513 \$51,445.31

0 \$0.00 STAT 999999 STATE OF WISCONSIN

0.00645510 \$332.08 CNTY 01 ADAMS COUNTY

0.00223340 \$114.90 MUNI 01026 TOWN OF QUINCY

0.008409 \$432.60 REG 010014 SCH D OF ADAMS FRIENDSHIP AREA

0.00097320 \$50.07 VTAE 001400 MID-STATE VTAE DISTRICT

Parcel Total: \$929.65



# State of Wisconsin / Department of Natural Resources

Tony Evers , Governor

, Secretary

2/5/2025

## Chapter 70.114 - Aids Payment Worksheet For Tax Year 2024(Payment Year 2025) - Payment Due January 31, 2025

118 of 7093

LEGAL DESCRIPTION: T16 R05-E S03 W2W2				PARCEL NO: 026-00023-0000				CONTROL NO: 115622	
31.33	\$76,797.55	0.64005513	\$49,154.67						
				0	\$0.00	STAT	999999	STATE OF WISCONSIN	
				0.00645510	\$317.30	CNTY	01	ADAMS COUNTY	
				0.00223340	\$109.78	MUNI	01026	TOWN OF QUINCY	
				0.008409	\$413.34	REG	010014	SCH D OF ADAMS FRIENDSHIP AREA	
				0.00097320	\$47.84	VTAE	001400	MID-STATE VTAE DISTRICT	
Parcel Total:					\$888.26				

LEGAL DESCRIPTION: T16 R05-E S10 NENE				PARCEL NO: 026-00107-0000				CONTROL NO: 115623	
40	\$98,049.86	0.64005513	\$62,757.32						
				0	\$0.00	STAT	999999	STATE OF WISCONSIN	
				0.00645510	\$405.10	CNTY	01	ADAMS COUNTY	
				0.00223340	\$140.16	MUNI	01026	TOWN OF QUINCY	
				0.008409	\$527.72	REG	010014	SCH D OF ADAMS FRIENDSHIP AREA	
				0.00097320	\$61.08	VTAE	001400	MID-STATE VTAE DISTRICT	
Parcel Total:					\$1,134.06				

LEGAL DESCRIPTION: T16 R05-E S10 NWNE				PARCEL NO: 026-00108-0000				CONTROL NO: 115624	
40	\$98,049.86	0.64005513	\$62,757.32						
				0	\$0.00	STAT	999999	STATE OF WISCONSIN	
				0.00645510	\$405.10	CNTY	01	ADAMS COUNTY	
				0.00223340	\$140.16	MUNI	01026	TOWN OF QUINCY	
				0.008409	\$527.72	REG	010014	SCH D OF ADAMS FRIENDSHIP AREA	
				0.00097320	\$61.08	VTAE	001400	MID-STATE VTAE DISTRICT	
Parcel Total:					\$1,134.06				



# State of Wisconsin / Department of Natural Resources

Tony Evers , Governor

, Secretary

2/5/2025

## Chapter 70.114 - Aids Payment Worksheet For Tax Year 2024(Payment Year 2025) - Payment Due January 31, 2025

119 of 7093

LEGAL DESCRIPTION: T16 R05-E S10 SENE	PARCEL NO: 026-00111-0000	CONTROL NO: 115625
---------------------------------------	---------------------------	--------------------

40	\$98,049.86	0.64005513	\$62,757.32	
----	-------------	------------	-------------	--

0	\$0.00	STAT	999999	STATE OF WISCONSIN
0.00645510	\$405.10	CNTY	01	ADAMS COUNTY
0.00223340	\$140.16	MUNI	01026	TOWN OF QUINCY
0.008409	\$527.72	REG	010014	SCH D OF ADAMS FRIENDSHIP AREA
0.00097320	\$61.08	VTAE	001400	MID-STATE VTAE DISTRICT

Parcel Total:	\$1,134.06
---------------	------------

File Number Total:	\$6,189.71
--------------------	------------

FILE NO: NA 20082 *	DATE OF PURCHASE: 08/03/2012	GRANTOR: Mark A Behm
---------------------	------------------------------	----------------------

LEGAL DESCRIPTION: T17 R05-E S33 PINEORAMA SUBDIVISION	PARCEL NO: 026-01315-0000	CONTROL NO: 124765
--	---------------------------	--------------------

0.62	\$6,170.78	0.64005513	\$3,949.64	
------	------------	------------	------------	--

0	\$0.00	STAT	999999	STATE OF WISCONSIN
0.00645510	\$25.50	CNTY	01	ADAMS COUNTY
0.00223340	\$8.82	MUNI	01026	TOWN OF QUINCY
0.008409	\$33.21	REG	010014	SCH D OF ADAMS FRIENDSHIP AREA
0.00097320	\$3.84	VTAE	001400	MID-STATE VTAE DISTRICT

Parcel Total:	\$71.37
---------------	---------



# State of Wisconsin / Department of Natural Resources

Tony Evers , Governor

, Secretary

2/5/2025

## Chapter 70.114 - Aids Payment Worksheet For Tax Year 2024(Payment Year 2025) - Payment Due January 31, 2025

120 of 7093

LEGAL DESCRIPTION: T17 R05-E S33 PINEORAMA SUBDIVISION	PARCEL NO: 026-01314-0000	CONTROL NO: 124766
--	---------------------------	--------------------

2.15	\$21,398.69	0.64005513	\$13,696.34
------	-------------	------------	-------------

0	\$0.00	STAT	999999	STATE OF WISCONSIN
0.00645510	\$88.41	CNTY	01	ADAMS COUNTY
0.00223340	\$30.59	MUNI	01026	TOWN OF QUINCY
0.008409	\$115.17	REG	010014	SCH D OF ADAMS FRIENDSHIP AREA
0.00097320	\$13.33	VTAE	001400	MID-STATE VTAE DISTRICT

Parcel Total:	\$247.50
---------------	----------

LEGAL DESCRIPTION: T17 R05-E S33 PINEORAMA SUBDIVISION	PARCEL NO: 026-01313-0000	CONTROL NO: 124767
--	---------------------------	--------------------

1.52	\$15,128.38	0.64005513	\$9,683.00
------	-------------	------------	------------

0	\$0.00	STAT	999999	STATE OF WISCONSIN
0.00645510	\$62.50	CNTY	01	ADAMS COUNTY
0.00223340	\$21.63	MUNI	01026	TOWN OF QUINCY
0.008409	\$81.42	REG	010014	SCH D OF ADAMS FRIENDSHIP AREA
0.00097320	\$9.42	VTAE	001400	MID-STATE VTAE DISTRICT

Parcel Total:	\$174.97
---------------	----------

File Number Total:	\$493.84
--------------------	----------



# State of Wisconsin / Department of Natural Resources

Tony Evers , Governor

, Secretary

2/5/2025

## Chapter 70.114 - Aids Payment Worksheet For Tax Year 2024(Payment Year 2025) - Payment Due January 31, 2025

121 of 7093

FILE NO: NA 20090 *				DATE OF PURCHASE: 12/21/2012				GRANTOR: Audrey S Troemner			
LEGAL DESCRIPTION: T16 R05-E S09 PT OF NENW				PARCEL NO: 026-00088-0000				CONTROL NO: 125660			
39	\$40,963.75	0.64005513	\$26,219.06								
				0	\$0.00	STAT	999999	STATE OF WISCONSIN			
				0.00645510	\$169.25	CNTY	01	ADAMS COUNTY			
				0.00223340	\$58.56	MUNI	01026	TOWN OF QUINCY			
				0.008409	\$220.48	REG	010014	SCH D OF ADAMS FRIENDSHIP AREA			
				0.00097320	\$25.52	VTAE	001400	MID-STATE VTAE DISTRICT			
Parcel Total:					\$473.81						

LEGAL DESCRIPTION: T16 R05-E S09 NWNW				PARCEL NO: 026-00089-0000				CONTROL NO: 125661			
40	\$72,020.47	0.64005513	\$46,097.07								
				0	\$0.00	STAT	999999	STATE OF WISCONSIN			
				0.00645510	\$297.56	CNTY	01	ADAMS COUNTY			
				0.00223340	\$102.96	MUNI	01026	TOWN OF QUINCY			
				0.008409	\$387.63	REG	010014	SCH D OF ADAMS FRIENDSHIP AREA			
				0.00097320	\$44.86	VTAE	001400	MID-STATE VTAE DISTRICT			
Parcel Total:					\$833.01						

File Number Total:					\$1,306.82						
--------------------	--	--	--	--	------------	--	--	--	--	--	--



# State of Wisconsin / Department of Natural Resources

Tony Evers , Governor

, Secretary

2/5/2025

## Chapter 70.114 - Aids Payment Worksheet For Tax Year 2024(Payment Year 2025) - Payment Due January 31, 2025

122 of 7093

FILE NO: NA 20095 *				DATE OF PURCHASE: 06/17/2013				GRANTOR: The Nature Conservancy			
LEGAL DESCRIPTION: T16 R05-E S14 SWNE				PARCEL NO: 026-00209-0000				CONTROL NO: 127061			
40	\$38,476.19	0.64005513	\$24,626.89								
				0	\$0.00	STAT	999999	STATE OF WISCONSIN			
				0.00645510	\$158.97	CNTY	01	ADAMS COUNTY			
				0.00223340	\$55.00	MUNI	01026	TOWN OF QUINCY			
				0.008409	\$207.09	REG	010014	SCH D OF ADAMS FRIENDSHIP AREA			
				0.00097320	\$23.97	VTAE	001400	MID-STATE VTAE DISTRICT			
Parcel Total:					\$445.03						

LEGAL DESCRIPTION: T16 R05-E S23 PT OF NWNE				PARCEL NO: 026-00390-0000				CONTROL NO: 127062			
20	\$19,238.09	0.64005513	\$12,313.44								
				0	\$0.00	STAT	999999	STATE OF WISCONSIN			
				0.00645510	\$79.48	CNTY	01	ADAMS COUNTY			
				0.00223340	\$27.50	MUNI	01026	TOWN OF QUINCY			
				0.008409	\$103.54	REG	010014	SCH D OF ADAMS FRIENDSHIP AREA			
				0.00097320	\$11.98	VTAE	001400	MID-STATE VTAE DISTRICT			
Parcel Total:					\$222.50						



# State of Wisconsin / Department of Natural Resources

Tony Evers , Governor

, Secretary

2/5/2025

## Chapter 70.114 - Aids Payment Worksheet For Tax Year 2024(Payment Year 2025) - Payment Due January 31, 2025

123 of 7093

LEGAL DESCRIPTION: T16 R05-E S23 PT OF SWSE				PARCEL NO: 026-00405-0000				CONTROL NO: 127063	
20	\$19,238.09	0.64005513	\$12,313.44						
				0	\$0.00	STAT	999999	STATE OF WISCONSIN	
				0.00645510	\$79.48	CNTY	01	ADAMS COUNTY	
				0.00223340	\$27.50	MUNI	01026	TOWN OF QUINCY	
				0.008409	\$103.54	REG	010014	SCH D OF ADAMS FRIENDSHIP AREA	
				0.00097320	\$11.98	VTAE	001400	MID-STATE VTAE DISTRICT	
Parcel Total:					\$222.50				

LEGAL DESCRIPTION: T16 R05-E S10 NESW				PARCEL NO: 026-00122-0000				CONTROL NO: 127064	
40	\$38,476.19	0.64005513	\$24,626.89						
				0	\$0.00	STAT	999999	STATE OF WISCONSIN	
				0.00645510	\$158.97	CNTY	01	ADAMS COUNTY	
				0.00223340	\$55.00	MUNI	01026	TOWN OF QUINCY	
				0.008409	\$207.09	REG	010014	SCH D OF ADAMS FRIENDSHIP AREA	
				0.00097320	\$23.97	VTAE	001400	MID-STATE VTAE DISTRICT	
Parcel Total:					\$445.03				

LEGAL DESCRIPTION: T16 R05-E S10 NWSW				PARCEL NO: 026-00123-0000				CONTROL NO: 127065	
40	\$38,476.19	0.64005513	\$24,626.89						
				0	\$0.00	STAT	999999	STATE OF WISCONSIN	
				0.00645510	\$158.97	CNTY	01	ADAMS COUNTY	
				0.00223340	\$55.00	MUNI	01026	TOWN OF QUINCY	
				0.008409	\$207.09	REG	010014	SCH D OF ADAMS FRIENDSHIP AREA	
				0.00097320	\$23.97	VTAE	001400	MID-STATE VTAE DISTRICT	
Parcel Total:					\$445.03				



# State of Wisconsin / Department of Natural Resources

Tony Evers , Governor

, Secretary

2/5/2025

## Chapter 70.114 - Aids Payment Worksheet For Tax Year 2024(Payment Year 2025) - Payment Due January 31, 2025

124 of 7093

LEGAL DESCRIPTION: T16 R05-E S10 SWSW	PARCEL NO: 026-00124-0000	CONTROL NO: 127066
---------------------------------------	---------------------------	--------------------

40	\$38,476.19	0.64005513	\$24,626.89	
----	-------------	------------	-------------	--

0	\$0.00	STAT	999999	STATE OF WISCONSIN
0.00645510	\$158.97	CNTY	01	ADAMS COUNTY
0.00223340	\$55.00	MUNI	01026	TOWN OF QUINCY
0.008409	\$207.09	REG	010014	SCH D OF ADAMS FRIENDSHIP AREA
0.00097320	\$23.97	VTAE	001400	MID-STATE VTAE DISTRICT

Parcel Total:	\$445.03
---------------	----------

LEGAL DESCRIPTION: T16 R05-E S10 SESW	PARCEL NO: 026-00125-0000	CONTROL NO: 127067
---------------------------------------	---------------------------	--------------------

40	\$38,476.19	0.64005513	\$24,626.89	
----	-------------	------------	-------------	--

0	\$0.00	STAT	999999	STATE OF WISCONSIN
0.00645510	\$158.97	CNTY	01	ADAMS COUNTY
0.00223340	\$55.00	MUNI	01026	TOWN OF QUINCY
0.008409	\$207.09	REG	010014	SCH D OF ADAMS FRIENDSHIP AREA
0.00097320	\$23.97	VTAE	001400	MID-STATE VTAE DISTRICT

Parcel Total:	\$445.03
---------------	----------

LEGAL DESCRIPTION: T16 R05-E S10 NWSE	PARCEL NO: 026-00127-0000	CONTROL NO: 127068
---------------------------------------	---------------------------	--------------------

40	\$38,476.19	0.64005513	\$24,626.89	
----	-------------	------------	-------------	--

0	\$0.00	STAT	999999	STATE OF WISCONSIN
0.00645510	\$158.97	CNTY	01	ADAMS COUNTY
0.00223340	\$55.00	MUNI	01026	TOWN OF QUINCY
0.008409	\$207.09	REG	010014	SCH D OF ADAMS FRIENDSHIP AREA
0.00097320	\$23.97	VTAE	001400	MID-STATE VTAE DISTRICT

Parcel Total:	\$445.03
---------------	----------





# State of Wisconsin / Department of Natural Resources

Tony Evers , Governor

, Secretary

2/5/2025

## Chapter 70.114 - Aids Payment Worksheet For Tax Year 2024(Payment Year 2025) - Payment Due January 31, 2025

125 of 7093

LEGAL DESCRIPTION: T16 R05-E S10 SWSE	PARCEL NO: 026-00128-0000	CONTROL NO: 127069
---------------------------------------	---------------------------	--------------------

40	\$38,476.19	0.64005513	\$24,626.89	
----	-------------	------------	-------------	--

0	\$0.00	STAT	999999	STATE OF WISCONSIN
0.00645510	\$158.97	CNTY	01	ADAMS COUNTY
0.00223340	\$55.00	MUNI	01026	TOWN OF QUINCY
0.008409	\$207.09	REG	010014	SCH D OF ADAMS FRIENDSHIP AREA
0.00097320	\$23.97	VTAE	001400	MID-STATE VTAE DISTRICT

Parcel Total:	\$445.03
---------------	----------

LEGAL DESCRIPTION: T16 R05-E S10 SESE	PARCEL NO: 026-00129-0000	CONTROL NO: 127070
---------------------------------------	---------------------------	--------------------

40	\$38,476.19	0.64005513	\$24,626.89	
----	-------------	------------	-------------	--

0	\$0.00	STAT	999999	STATE OF WISCONSIN
0.00645510	\$158.97	CNTY	01	ADAMS COUNTY
0.00223340	\$55.00	MUNI	01026	TOWN OF QUINCY
0.008409	\$207.09	REG	010014	SCH D OF ADAMS FRIENDSHIP AREA
0.00097320	\$23.97	VTAE	001400	MID-STATE VTAE DISTRICT

Parcel Total:	\$445.03
---------------	----------

LEGAL DESCRIPTION: T16 R05-E S22 PT OF NENE	PARCEL NO: 026-00363-0000	CONTROL NO: 127071
---	---------------------------	--------------------

20	\$19,238.09	0.64005513	\$12,313.44	
----	-------------	------------	-------------	--

0	\$0.00	STAT	999999	STATE OF WISCONSIN
0.00645510	\$79.48	CNTY	01	ADAMS COUNTY
0.00223340	\$27.50	MUNI	01026	TOWN OF QUINCY
0.008409	\$103.54	REG	010014	SCH D OF ADAMS FRIENDSHIP AREA
0.00097320	\$11.98	VTAE	001400	MID-STATE VTAE DISTRICT

Parcel Total:	\$222.50
---------------	----------



# State of Wisconsin / Department of Natural Resources

Tony Evers , Governor

, Secretary

2/5/2025

## Chapter 70.114 - Aids Payment Worksheet For Tax Year 2024(Payment Year 2025) - Payment Due January 31, 2025

126 of 7093

LEGAL DESCRIPTION: T16 R05-E S11 PT OF SWSW				PARCEL NO: 026-00140-0010				CONTROL NO: 127072	
10	\$9,619.05	0.64005513	\$6,156.72	0	\$0.00	STAT	999999	STATE OF WISCONSIN	
				0.00645510	\$39.74	CNTY	01	ADAMS COUNTY	
				0.00223340	\$13.75	MUNI	01026	TOWN OF QUINCY	
				0.008409	\$51.77	REG	010014	SCH D OF ADAMS FRIENDSHIP AREA	
				0.00097320	\$5.99	VTAE	001400	MID-STATE VTAE DISTRICT	
Parcel Total:				\$111.25					

LEGAL DESCRIPTION: T16 R05-E S14 NWSW				PARCEL NO: 026-00216-0000				CONTROL NO: 127074	
40	\$38,476.19	0.64005513	\$24,626.89	0	\$0.00	STAT	999999	STATE OF WISCONSIN	
				0.00645510	\$158.97	CNTY	01	ADAMS COUNTY	
				0.00223340	\$55.00	MUNI	01026	TOWN OF QUINCY	
				0.008409	\$207.09	REG	010014	SCH D OF ADAMS FRIENDSHIP AREA	
				0.00097320	\$23.97	VTAE	001400	MID-STATE VTAE DISTRICT	
Parcel Total:				\$445.03					

LEGAL DESCRIPTION: T16 R05-E S14 SWSW				PARCEL NO: 026-00217-0000				CONTROL NO: 127075	
40	\$38,476.19	0.64005513	\$24,626.89	0	\$0.00	STAT	999999	STATE OF WISCONSIN	
				0.00645510	\$158.97	CNTY	01	ADAMS COUNTY	
				0.00223340	\$55.00	MUNI	01026	TOWN OF QUINCY	
				0.008409	\$207.09	REG	010014	SCH D OF ADAMS FRIENDSHIP AREA	
				0.00097320	\$23.97	VTAE	001400	MID-STATE VTAE DISTRICT	
Parcel Total:				\$445.03					



# State of Wisconsin / Department of Natural Resources

Tony Evers , Governor

, Secretary

2/5/2025

## Chapter 70.114 - Aids Payment Worksheet For Tax Year 2024(Payment Year 2025) - Payment Due January 31, 2025

127 of 7093

LEGAL DESCRIPTION: T16 R05-E S14 SENW				PARCEL NO: 026-00214-0000				CONTROL NO: 127076	
40	\$38,476.19	0.64005513	\$24,626.89						
				0	\$0.00	STAT	999999	STATE OF WISCONSIN	
				0.00645510	\$158.97	CNTY	01	ADAMS COUNTY	
				0.00223340	\$55.00	MUNI	01026	TOWN OF QUINCY	
				0.008409	\$207.09	REG	010014	SCH D OF ADAMS FRIENDSHIP AREA	
				0.00097320	\$23.97	VTAE	001400	MID-STATE VTAE DISTRICT	
				Parcel Total:	\$445.03				

LEGAL DESCRIPTION: T16 R05-E S14 NESW				PARCEL NO: 026-00215-0000				CONTROL NO: 127077	
40	\$38,476.19	0.64005513	\$24,626.89						
				0	\$0.00	STAT	999999	STATE OF WISCONSIN	
				0.00645510	\$158.97	CNTY	01	ADAMS COUNTY	
				0.00223340	\$55.00	MUNI	01026	TOWN OF QUINCY	
				0.008409	\$207.09	REG	010014	SCH D OF ADAMS FRIENDSHIP AREA	
				0.00097320	\$23.97	VTAE	001400	MID-STATE VTAE DISTRICT	
				Parcel Total:	\$445.03				

LEGAL DESCRIPTION: T16 R05-E S14 SWNW				PARCEL NO: 026-00213-0000				CONTROL NO: 127078	
40	\$38,476.19	0.64005513	\$24,626.89						
				0	\$0.00	STAT	999999	STATE OF WISCONSIN	
				0.00645510	\$158.97	CNTY	01	ADAMS COUNTY	
				0.00223340	\$55.00	MUNI	01026	TOWN OF QUINCY	
				0.008409	\$207.09	REG	010014	SCH D OF ADAMS FRIENDSHIP AREA	
				0.00097320	\$23.97	VTAE	001400	MID-STATE VTAE DISTRICT	
				Parcel Total:	\$445.03				





# State of Wisconsin / Department of Natural Resources

Tony Evers , Governor

, Secretary

2/5/2025

## Chapter 70.114 - Aids Payment Worksheet For Tax Year 2024(Payment Year 2025) - Payment Due January 31, 2025

129 of 7093

LEGAL DESCRIPTION: T16 R05-E S14 NENW				PARCEL NO: 026-00211-0000				CONTROL NO: 127082	
40	\$38,476.19	0.64005513	\$24,626.89						
				0	\$0.00	STAT	999999	STATE OF WISCONSIN	
				0.00645510	\$158.97	CNTY	01	ADAMS COUNTY	
				0.00223340	\$55.00	MUNI	01026	TOWN OF QUINCY	
				0.008409	\$207.09	REG	010014	SCH D OF ADAMS FRIENDSHIP AREA	
				0.00097320	\$23.97	VTAE	001400	MID-STATE VTAE DISTRICT	
				Parcel Total:	\$445.03				

LEGAL DESCRIPTION: T16 R05-E S15 SWNE				PARCEL NO: 026-00227-0000				CONTROL NO: 127083	
40	\$38,476.19	0.64005513	\$24,626.89						
				0	\$0.00	STAT	999999	STATE OF WISCONSIN	
				0.00645510	\$158.97	CNTY	01	ADAMS COUNTY	
				0.00223340	\$55.00	MUNI	01026	TOWN OF QUINCY	
				0.008409	\$207.09	REG	010014	SCH D OF ADAMS FRIENDSHIP AREA	
				0.00097320	\$23.97	VTAE	001400	MID-STATE VTAE DISTRICT	
				Parcel Total:	\$445.03				

LEGAL DESCRIPTION: T16 R05-E S15 SENE				PARCEL NO: 026-00228-0000				CONTROL NO: 127084	
40	\$38,476.19	0.64005513	\$24,626.89						
				0	\$0.00	STAT	999999	STATE OF WISCONSIN	
				0.00645510	\$158.97	CNTY	01	ADAMS COUNTY	
				0.00223340	\$55.00	MUNI	01026	TOWN OF QUINCY	
				0.008409	\$207.09	REG	010014	SCH D OF ADAMS FRIENDSHIP AREA	
				0.00097320	\$23.97	VTAE	001400	MID-STATE VTAE DISTRICT	
				Parcel Total:	\$445.03				



# State of Wisconsin / Department of Natural Resources

Tony Evers , Governor

, Secretary

2/5/2025

## Chapter 70.114 - Aids Payment Worksheet For Tax Year 2024(Payment Year 2025) - Payment Due January 31, 2025

130 of 7093

LEGAL DESCRIPTION: T16 R05-E S15 NESE				PARCEL NO: 026-00235-0000				CONTROL NO: 127085			
40	\$38,476.19	0.64005513	\$24,626.89	0	\$0.00	STAT	999999	STATE OF WISCONSIN			
				0.00645510	\$158.97	CNTY	01	ADAMS COUNTY			
				0.00223340	\$55.00	MUNI	01026	TOWN OF QUINCY			
				0.008409	\$207.09	REG	010014	SCH D OF ADAMS FRIENDSHIP AREA			
				0.00097320	\$23.97	VTAE	001400	MID-STATE VTAE DISTRICT			
Parcel Total:				\$445.03							

LEGAL DESCRIPTION: T16 R05-E S15 PT OF NWSE				PARCEL NO: 026-00236-0000				CONTROL NO: 127086			
34.44	\$33,128.00	0.64005513	\$21,203.75	0	\$0.00	STAT	999999	STATE OF WISCONSIN			
				0.00645510	\$136.87	CNTY	01	ADAMS COUNTY			
				0.00223340	\$47.36	MUNI	01026	TOWN OF QUINCY			
				0.008409	\$178.30	REG	010014	SCH D OF ADAMS FRIENDSHIP AREA			
				0.00097320	\$20.64	VTAE	001400	MID-STATE VTAE DISTRICT			
Parcel Total:				\$383.17							

LEGAL DESCRIPTION: T16 R05-E S15 Pt Lot 9, CSM 1377				PARCEL NO: 026-00237-0000				CONTROL NO: 127087			
34.69	\$33,368.46	0.64005513	\$21,357.66	0	\$0.00	STAT	999999	STATE OF WISCONSIN			
				0.00645510	\$137.87	CNTY	01	ADAMS COUNTY			
				0.00223340	\$47.70	MUNI	01026	TOWN OF QUINCY			
				0.008409	\$179.60	REG	010014	SCH D OF ADAMS FRIENDSHIP AREA			
				0.00097320	\$20.79	VTAE	001400	MID-STATE VTAE DISTRICT			
Parcel Total:				\$385.96							



# State of Wisconsin / Department of Natural Resources

Tony Evers , Governor

, Secretary

2/5/2025

## Chapter 70.114 - Aids Payment Worksheet For Tax Year 2024(Payment Year 2025) - Payment Due January 31, 2025

131 of 7093

LEGAL DESCRIPTION: T16 R05-E S15 Lot 10, CSM 1377				PARCEL NO: 026-00238-0000				CONTROL NO: 127088	
39.34	\$37,841.33	0.64005513	\$24,220.54						
				0	\$0.00	STAT	999999	STATE OF WISCONSIN	
				0.00645510	\$156.35	CNTY	01	ADAMS COUNTY	
				0.00223340	\$54.10	MUNI	01026	TOWN OF QUINCY	
				0.008409	\$203.67	REG	010014	SCH D OF ADAMS FRIENDSHIP AREA	
				0.00097320	\$23.57	VTAE	001400	MID-STATE VTAE DISTRICT	
Parcel Total:					\$437.69				

LEGAL DESCRIPTION: T16 R05-E S23 NENE				PARCEL NO: 026-00389-0000				CONTROL NO: 127089	
40	\$38,476.19	0.64005513	\$24,626.89						
				0	\$0.00	STAT	999999	STATE OF WISCONSIN	
				0.00645510	\$158.97	CNTY	01	ADAMS COUNTY	
				0.00223340	\$55.00	MUNI	01026	TOWN OF QUINCY	
				0.008409	\$207.09	REG	010014	SCH D OF ADAMS FRIENDSHIP AREA	
				0.00097320	\$23.97	VTAE	001400	MID-STATE VTAE DISTRICT	
Parcel Total:					\$445.03				

LEGAL DESCRIPTION: T16 R05-E S23 PT OF NWNE				PARCEL NO: 026-00391-0000				CONTROL NO: 127090	
20	\$19,238.09	0.64005513	\$12,313.44						
				0	\$0.00	STAT	999999	STATE OF WISCONSIN	
				0.00645510	\$79.48	CNTY	01	ADAMS COUNTY	
				0.00223340	\$27.50	MUNI	01026	TOWN OF QUINCY	
				0.008409	\$103.54	REG	010014	SCH D OF ADAMS FRIENDSHIP AREA	
				0.00097320	\$11.98	VTAE	001400	MID-STATE VTAE DISTRICT	
Parcel Total:					\$222.50				



# State of Wisconsin / Department of Natural Resources

Tony Evers , Governor

, Secretary

2/5/2025

## Chapter 70.114 - Aids Payment Worksheet For Tax Year 2024(Payment Year 2025) - Payment Due January 31, 2025

132 of 7093

LEGAL DESCRIPTION: T16 R05-E S23 SWNE				PARCEL NO: 026-00392-0000				CONTROL NO: 127091	
40	\$38,476.19	0.64005513	\$24,626.89						
				0	\$0.00	STAT	999999	STATE OF WISCONSIN	
				0.00645510	\$158.97	CNTY	01	ADAMS COUNTY	
				0.00223340	\$55.00	MUNI	01026	TOWN OF QUINCY	
				0.008409	\$207.09	REG	010014	SCH D OF ADAMS FRIENDSHIP AREA	
				0.00097320	\$23.97	VTAE	001400	MID-STATE VTAE DISTRICT	
				Parcel Total:	\$445.03				

LEGAL DESCRIPTION: T16 R05-E S23 SENE				PARCEL NO: 026-00393-0000				CONTROL NO: 127092	
40	\$38,476.19	0.64005513	\$24,626.89						
				0	\$0.00	STAT	999999	STATE OF WISCONSIN	
				0.00645510	\$158.97	CNTY	01	ADAMS COUNTY	
				0.00223340	\$55.00	MUNI	01026	TOWN OF QUINCY	
				0.008409	\$207.09	REG	010014	SCH D OF ADAMS FRIENDSHIP AREA	
				0.00097320	\$23.97	VTAE	001400	MID-STATE VTAE DISTRICT	
				Parcel Total:	\$445.03				

LEGAL DESCRIPTION: T16 R05-E S23 NENW				PARCEL NO: 026-00394-0000				CONTROL NO: 127093	
40	\$38,476.19	0.64005513	\$24,626.89						
				0	\$0.00	STAT	999999	STATE OF WISCONSIN	
				0.00645510	\$158.97	CNTY	01	ADAMS COUNTY	
				0.00223340	\$55.00	MUNI	01026	TOWN OF QUINCY	
				0.008409	\$207.09	REG	010014	SCH D OF ADAMS FRIENDSHIP AREA	
				0.00097320	\$23.97	VTAE	001400	MID-STATE VTAE DISTRICT	
				Parcel Total:	\$445.03				





# State of Wisconsin / Department of Natural Resources

Tony Evers , Governor

, Secretary

2/5/2025

## Chapter 70.114 - Aids Payment Worksheet For Tax Year 2024(Payment Year 2025) - Payment Due January 31, 2025

133 of 7093

LEGAL DESCRIPTION: T16 R05-E S23 NWNW				PARCEL NO: 026-00395-0000				CONTROL NO: 127094	
40	\$38,476.19	0.64005513	\$24,626.89	0	\$0.00	STAT	999999	STATE OF WISCONSIN	
				0.00645510	\$158.97	CNTY	01	ADAMS COUNTY	
				0.00223340	\$55.00	MUNI	01026	TOWN OF QUINCY	
				0.008409	\$207.09	REG	010014	SCH D OF ADAMS FRIENDSHIP AREA	
				0.00097320	\$23.97	VTAE	001400	MID-STATE VTAE DISTRICT	
Parcel Total:				\$445.03					

LEGAL DESCRIPTION: T16 R05-E S23 SWNW				PARCEL NO: 026-00396-0000				CONTROL NO: 127095	
40	\$38,476.19	0.64005513	\$24,626.89	0	\$0.00	STAT	999999	STATE OF WISCONSIN	
				0.00645510	\$158.97	CNTY	01	ADAMS COUNTY	
				0.00223340	\$55.00	MUNI	01026	TOWN OF QUINCY	
				0.008409	\$207.09	REG	010014	SCH D OF ADAMS FRIENDSHIP AREA	
				0.00097320	\$23.97	VTAE	001400	MID-STATE VTAE DISTRICT	
Parcel Total:				\$445.03					

LEGAL DESCRIPTION: T16 R05-E S23 SENW				PARCEL NO: 026-00397-0000				CONTROL NO: 127096	
40	\$38,476.19	0.64005513	\$24,626.89	0	\$0.00	STAT	999999	STATE OF WISCONSIN	
				0.00645510	\$158.97	CNTY	01	ADAMS COUNTY	
				0.00223340	\$55.00	MUNI	01026	TOWN OF QUINCY	
				0.008409	\$207.09	REG	010014	SCH D OF ADAMS FRIENDSHIP AREA	
				0.00097320	\$23.97	VTAE	001400	MID-STATE VTAE DISTRICT	
Parcel Total:				\$445.03					



# State of Wisconsin / Department of Natural Resources

Tony Evers , Governor

, Secretary

2/5/2025

## Chapter 70.114 - Aids Payment Worksheet For Tax Year 2024(Payment Year 2025) - Payment Due January 31, 2025

134 of 7093

LEGAL DESCRIPTION: T16 R05-E S23 NESW	PARCEL NO: 026-00398-0000	CONTROL NO: 127097
---------------------------------------	---------------------------	--------------------

40	\$38,476.19	0.64005513	\$24,626.89	
----	-------------	------------	-------------	--

0	\$0.00	STAT	999999	STATE OF WISCONSIN
0.00645510	\$158.97	CNTY	01	ADAMS COUNTY
0.00223340	\$55.00	MUNI	01026	TOWN OF QUINCY
0.008409	\$207.09	REG	010014	SCH D OF ADAMS FRIENDSHIP AREA
0.00097320	\$23.97	VTAE	001400	MID-STATE VTAE DISTRICT

Parcel Total:	\$445.03
---------------	----------

LEGAL DESCRIPTION: T16 R05-E S23 NWSW	PARCEL NO: 026-00399-0000	CONTROL NO: 127098
---------------------------------------	---------------------------	--------------------

40	\$38,476.19	0.64005513	\$24,626.89	
----	-------------	------------	-------------	--

0	\$0.00	STAT	999999	STATE OF WISCONSIN
0.00645510	\$158.97	CNTY	01	ADAMS COUNTY
0.00223340	\$55.00	MUNI	01026	TOWN OF QUINCY
0.008409	\$207.09	REG	010014	SCH D OF ADAMS FRIENDSHIP AREA
0.00097320	\$23.97	VTAE	001400	MID-STATE VTAE DISTRICT

Parcel Total:	\$445.03
---------------	----------

LEGAL DESCRIPTION: T16 R05-E S23 SWSW	PARCEL NO: 026-00400-0000	CONTROL NO: 127099
---------------------------------------	---------------------------	--------------------

40	\$38,476.19	0.64005513	\$24,626.89	
----	-------------	------------	-------------	--

0	\$0.00	STAT	999999	STATE OF WISCONSIN
0.00645510	\$158.97	CNTY	01	ADAMS COUNTY
0.00223340	\$55.00	MUNI	01026	TOWN OF QUINCY
0.008409	\$207.09	REG	010014	SCH D OF ADAMS FRIENDSHIP AREA
0.00097320	\$23.97	VTAE	001400	MID-STATE VTAE DISTRICT

Parcel Total:	\$445.03
---------------	----------



# State of Wisconsin / Department of Natural Resources

Tony Evers , Governor

, Secretary

2/5/2025

## Chapter 70.114 - Aids Payment Worksheet For Tax Year 2024(Payment Year 2025) - Payment Due January 31, 2025

135 of 7093

LEGAL DESCRIPTION: T16 R05-E S23 NESE				PARCEL NO: 026-00402-0000				CONTROL NO: 127100	
40	\$38,476.19	0.64005513	\$24,626.89						
				0	\$0.00	STAT	999999	STATE OF WISCONSIN	
				0.00645510	\$158.97	CNTY	01	ADAMS COUNTY	
				0.00223340	\$55.00	MUNI	01026	TOWN OF QUINCY	
				0.008409	\$207.09	REG	010014	SCH D OF ADAMS FRIENDSHIP AREA	
				0.00097320	\$23.97	VTAE	001400	MID-STATE VTAE DISTRICT	
Parcel Total:					\$445.03				

LEGAL DESCRIPTION: T16 R05-E S23 NWSE				PARCEL NO: 026-00403-0000				CONTROL NO: 127101	
40	\$38,476.19	0.64005513	\$24,626.89						
				0	\$0.00	STAT	999999	STATE OF WISCONSIN	
				0.00645510	\$158.97	CNTY	01	ADAMS COUNTY	
				0.00223340	\$55.00	MUNI	01026	TOWN OF QUINCY	
				0.008409	\$207.09	REG	010014	SCH D OF ADAMS FRIENDSHIP AREA	
				0.00097320	\$23.97	VTAE	001400	MID-STATE VTAE DISTRICT	
Parcel Total:					\$445.03				

LEGAL DESCRIPTION: T16 R05-E S15 Lot 1, CSM 2510				PARCEL NO: 026-00236-0010				CONTROL NO: 127104	
5.56	\$5,348.20	0.64005513	\$3,423.14						
				0	\$0.00	STAT	999999	STATE OF WISCONSIN	
				0.00645510	\$22.10	CNTY	01	ADAMS COUNTY	
				0.00223340	\$7.65	MUNI	01026	TOWN OF QUINCY	
				0.008409	\$28.79	REG	010014	SCH D OF ADAMS FRIENDSHIP AREA	
				0.00097320	\$3.33	VTAE	001400	MID-STATE VTAE DISTRICT	
Parcel Total:					\$61.87				



# State of Wisconsin / Department of Natural Resources

Tony Evers , Governor

, Secretary

2/5/2025

## Chapter 70.114 - Aids Payment Worksheet For Tax Year 2024(Payment Year 2025) - Payment Due January 31, 2025

136 of 7093

LEGAL DESCRIPTION: T16 R05-E S15 Pt Lot 9, CSM 1377				PARCEL NO: 026-00237-0010				CONTROL NO: 127105	
5	\$4,809.53	0.64005513	\$3,078.36						
				0	\$0.00	STAT	999999	STATE OF WISCONSIN	
				0.00645510	\$19.87	CNTY	01	ADAMS COUNTY	
				0.00223340	\$6.88	MUNI	01026	TOWN OF QUINCY	
				0.008409	\$25.89	REG	010014	SCH D OF ADAMS FRIENDSHIP AREA	
				0.00097320	\$3.00	VTAE	001400	MID-STATE VTAE DISTRICT	
Parcel Total:					\$55.64				

LEGAL DESCRIPTION: T16 R05-E S15 Lot 2, CSM 5568				PARCEL NO: 026-00224-0015				CONTROL NO: 127106	
35.28	\$33,936.00	0.64005513	\$21,720.91						
				0	\$0.00	STAT	999999	STATE OF WISCONSIN	
				0.00645510	\$140.21	CNTY	01	ADAMS COUNTY	
				0.00223340	\$48.51	MUNI	01026	TOWN OF QUINCY	
				0.008409	\$182.65	REG	010014	SCH D OF ADAMS FRIENDSHIP AREA	
				0.00097320	\$21.14	VTAE	001400	MID-STATE VTAE DISTRICT	
Parcel Total:					\$392.51				

LEGAL DESCRIPTION: T16 R05-E S14 PT OF NWNW				PARCEL NO: 026-00212-0010				CONTROL NO: 132224	
20	\$19,238.09	0.64005513	\$12,313.44						
				0	\$0.00	STAT	999999	STATE OF WISCONSIN	
				0.00645510	\$79.48	CNTY	01	ADAMS COUNTY	
				0.00223340	\$27.50	MUNI	01026	TOWN OF QUINCY	
				0.008409	\$103.54	REG	010014	SCH D OF ADAMS FRIENDSHIP AREA	
				0.00097320	\$11.98	VTAE	001400	MID-STATE VTAE DISTRICT	
Parcel Total:					\$222.50				



# State of Wisconsin / Department of Natural Resources

Tony Evers , Governor

, Secretary

2/5/2025

## Chapter 70.114 - Aids Payment Worksheet For Tax Year 2024(Payment Year 2025) - Payment Due January 31, 2025

137 of 7093

LEGAL DESCRIPTION: T16 R05-E S27 PT OF NENE				PARCEL NO: 026-00423-0000				CONTROL NO: 132225	
38.9	\$37,418.08	0.64005513	\$23,949.64						
				0	\$0.00	STAT	999999	STATE OF WISCONSIN	
				0.00645510	\$154.60	CNTY	01	ADAMS COUNTY	
				0.00223340	\$53.49	MUNI	01026	TOWN OF QUINCY	
				0.008409	\$201.39	REG	010014	SCH D OF ADAMS FRIENDSHIP AREA	
				0.00097320	\$23.31	VTAE	001400	MID-STATE VTAE DISTRICT	
Parcel Total:					\$432.79				

LEGAL DESCRIPTION: T16 R05-E S27 PT OF NWNE				PARCEL NO: 026-00425-0000				CONTROL NO: 132226	
38	\$36,552.38	0.64005513	\$23,395.54						
				0	\$0.00	STAT	999999	STATE OF WISCONSIN	
				0.00645510	\$151.02	CNTY	01	ADAMS COUNTY	
				0.00223340	\$52.25	MUNI	01026	TOWN OF QUINCY	
				0.008409	\$196.73	REG	010014	SCH D OF ADAMS FRIENDSHIP AREA	
				0.00097320	\$22.77	VTAE	001400	MID-STATE VTAE DISTRICT	
Parcel Total:					\$422.77				

LEGAL DESCRIPTION: T16 R05-E S22 PT OF SWSE				PARCEL NO: 026-00387-0000				CONTROL NO: 132227	
40	\$38,476.19	0.64005513	\$24,626.89						
				0	\$0.00	STAT	999999	STATE OF WISCONSIN	
				0.00645510	\$158.97	CNTY	01	ADAMS COUNTY	
				0.00223340	\$55.00	MUNI	01026	TOWN OF QUINCY	
				0.008409	\$207.09	REG	010014	SCH D OF ADAMS FRIENDSHIP AREA	
				0.00097320	\$23.97	VTAE	001400	MID-STATE VTAE DISTRICT	
Parcel Total:					\$445.03				



# State of Wisconsin / Department of Natural Resources

Tony Evers , Governor

, Secretary

2/5/2025

## Chapter 70.114 - Aids Payment Worksheet For Tax Year 2024(Payment Year 2025) - Payment Due January 31, 2025

138 of 7093

File Number Total: \$18,482.14

FILE NO: NA 20145 \*

DATE OF PURCHASE: 08/22/2016

GRANTOR: Craig J. & Roxanne L. Irey

LEGAL DESCRIPTION: T16 R05-E S13 Lot 1, CSM #5084

PARCEL NO: 026-00200-0015

CONTROL NO: 132733

20.05 \$299,230.26 0.64005513 \$191,523.86

0	\$0.00	STAT	999999	STATE OF WISCONSIN
0.00645510	\$1,236.30	CNTY	01	ADAMS COUNTY
0.00223340	\$427.76	MUNI	01026	TOWN OF QUINCY
0.008409	\$1,610.52	REG	010014	SCH D OF ADAMS FRIENDSHIP AREA
0.00097320	\$186.39	VTAE	001400	MID-STATE VTAE DISTRICT

Parcel Total: \$3,460.97

File Number Total: \$3,460.97



# State of Wisconsin / Department of Natural Resources

Tony Evers , Governor

, Secretary

2/5/2025

## Chapter 70.114 - Aids Payment Worksheet For Tax Year 2024(Payment Year 2025) - Payment Due January 31, 2025

139 of 7093

FILE NO: NA 20184 *	DATE OF PURCHASE: 02/19/2022	GRANTOR: Gary Stephen & Nancy Marie B
LEGAL DESCRIPTION: T16 R05-E S01 Lot 3, CSM 1884	PARCEL NO: 026-00012-0000	CONTROL NO: 137580

12.29	\$42,891.48	0.64005513	\$27,452.91
-------	-------------	------------	-------------

0	\$0.00	STAT	999999	STATE OF WISCONSIN
0.00645510	\$177.21	CNTY	01	ADAMS COUNTY
0.00223340	\$61.31	MUNI	01026	TOWN OF QUINCY
0.008409	\$230.85	REG	010014	SCH D OF ADAMS FRIENDSHIP AREA
0.00097320	\$26.72	VTAE	001400	MID-STATE VTAE DISTRICT

Parcel Total:	\$496.09
---------------	----------

File Number Total:	\$496.09
--------------------	----------

Municipality Total:	\$150,539.30
---------------------	--------------



# State of Wisconsin / Department of Natural Resources

Tony Evers , Governor

, Secretary

2/5/2025

## Chapter 70.114 - Aids Payment Worksheet For Tax Year 2024(Payment Year 2025) - Payment Due January 31, 2025

140 of 7093

DETAIL FOR CITY OF WISCONSIN DELLS, ADAMS COUNTY

Acres	Est. Adjust. Purch. Price	Level of Assessment	Adjusted Local Value	Net Gen. Tax Rate	Calc. Aid Pay Amount	Taxing Jurisdiction Type	Code	Description
FILE NO: NA 551 B			DATE OF PURCHASE: 09/21/1994			GRANTOR: DELLS BOAT CO., INC.		
LEGAL DESCRIPTION: T14 R06-E S34 PT OF NWNW				PARCEL NO: 8-837 22-004/22-007		CONTROL NO: 74290		
9.48	\$9,144.20	0.93283375	\$8,530.02					
				0	\$0.00	STAT	999999	STATE OF WISCONSIN
				0.00439060	\$37.45	CNTY	01	ADAMS COUNTY
				0.00745320	\$63.58	MUNI	01291	CITY OF WISCONSIN DELLS
				0.006472	\$55.21	REG	566678	SCH D OF WISCONSIN DELLS
				0.00065970	\$5.63	VTAE	000400	MADISON AREA VOCATIONAL TECH DIST
<b>Parcel Total:</b>					<b>\$161.87</b>			

LEGAL DESCRIPTION: T14 R06-E S34 PT OF SWNW				PARCEL NO: 8-836 22-007/23-003		CONTROL NO: 74291		
28.54	\$33,713.47	0.93283375	\$31,449.06					
				0	\$0.00	STAT	999999	STATE OF WISCONSIN
				0.00439060	\$138.08	CNTY	01	ADAMS COUNTY
				0.00745320	\$234.40	MUNI	01291	CITY OF WISCONSIN DELLS
				0.006472	\$203.54	REG	566678	SCH D OF WISCONSIN DELLS
				0.00065970	\$20.75	VTAE	000400	MADISON AREA VOCATIONAL TECH DIST
<b>Parcel Total:</b>					<b>\$596.77</b>			





# State of Wisconsin / Department of Natural Resources

Tony Evers , Governor

, Secretary

2/5/2025

## Chapter 70.114 - Aids Payment Worksheet For Tax Year 2024(Payment Year 2025) - Payment Due January 31, 2025

141 of 7093

LEGAL DESCRIPTION: T14 R06-E S33 SESE	PARCEL NO: 8-813 44-001	CONTROL NO: 74292
---------------------------------------	-------------------------	-------------------

40	\$53,017.89	0.93283375	\$49,456.88	
----	-------------	------------	-------------	--

0	\$0.00	STAT	999999	STATE OF WISCONSIN
0.00439060	\$217.14	CNTY	01	ADAMS COUNTY
0.00745320	\$368.61	MUNI	01291	CITY OF WISCONSIN DELLS
0.006472	\$320.09	REG	566678	SCH D OF WISCONSIN DELLS
0.00065970	\$32.63	VTAE	000400	MADISON AREA VOCATIONAL TECH DIST

Parcel Total:	\$938.47
---------------	----------

LEGAL DESCRIPTION: T14 R06-E S33 NESE	PARCEL NO: 8-810 41-001	CONTROL NO: 74293
---------------------------------------	-------------------------	-------------------

40	\$53,017.89	0.93283375	\$49,456.88	
----	-------------	------------	-------------	--

0	\$0.00	STAT	999999	STATE OF WISCONSIN
0.00439060	\$217.14	CNTY	01	ADAMS COUNTY
0.00745320	\$368.61	MUNI	01291	CITY OF WISCONSIN DELLS
0.006472	\$320.09	REG	566678	SCH D OF WISCONSIN DELLS
0.00065970	\$32.63	VTAE	000400	MADISON AREA VOCATIONAL TECH DIST

Parcel Total:	\$938.47
---------------	----------

LEGAL DESCRIPTION: T14 R06-E S33 GOV LOT 8	PARCEL NO: 8-812 43-001	CONTROL NO: 74294
--	-------------------------	-------------------

27.09	\$246,246.85	0.93283375	\$229,707.37	
-------	--------------	------------	--------------	--

0	\$0.00	STAT	999999	STATE OF WISCONSIN
0.00439060	\$1,008.55	CNTY	01	ADAMS COUNTY
0.00745320	\$1,712.07	MUNI	01291	CITY OF WISCONSIN DELLS
0.006472	\$1,486.67	REG	566678	SCH D OF WISCONSIN DELLS
0.00065970	\$151.55	VTAE	000400	MADISON AREA VOCATIONAL TECH DIST

Parcel Total:	\$4,358.84
---------------	------------



# State of Wisconsin / Department of Natural Resources

Tony Evers , Governor

, Secretary

2/5/2025

## Chapter 70.114 - Aids Payment Worksheet For Tax Year 2024(Payment Year 2025) - Payment Due January 31, 2025

142 of 7093

LEGAL DESCRIPTION: T14 R06-E S33 GOV LOT 7				PARCEL NO: 8-811 42-001				CONTROL NO: 74295			
37.54	\$233,130.93	0.93283375	\$217,472.40								
				0	\$0.00	STAT	999999	STATE OF WISCONSIN			
				0.00439060	\$954.83	CNTY	01	ADAMS COUNTY			
				0.00745320	\$1,620.87	MUNI	01291	CITY OF WISCONSIN DELLS			
				0.006472	\$1,407.49	REG	566678	SCH D OF WISCONSIN DELLS			
				0.00065970	\$143.47	VTAE	000400	MADISON AREA VOCATIONAL TECH DIST			
				Parcel Total:	\$4,126.66						

LEGAL DESCRIPTION: T14 R06-E S33 GOV LOT 5				PARCEL NO: 8-806 11-001				CONTROL NO: 74296			
58.15	\$232,576.73	0.93283375	\$216,955.43								
				0	\$0.00	STAT	999999	STATE OF WISCONSIN			
				0.00439060	\$952.56	CNTY	01	ADAMS COUNTY			
				0.00745320	\$1,617.02	MUNI	01291	CITY OF WISCONSIN DELLS			
				0.006472	\$1,404.14	REG	566678	SCH D OF WISCONSIN DELLS			
				0.00065970	\$143.13	VTAE	000400	MADISON AREA VOCATIONAL TECH DIST			
				Parcel Total:	\$4,116.85						

LEGAL DESCRIPTION: T14 R06-E S28 PT GV LT 6				PARCEL NO: 8-782 13-011/13-009				CONTROL NO: 74299			
1.59	\$41,379.82	0.93283375	\$38,600.49								
				0	\$0.00	STAT	999999	STATE OF WISCONSIN			
				0.00439060	\$169.48	CNTY	01	ADAMS COUNTY			
				0.00745320	\$287.70	MUNI	01291	CITY OF WISCONSIN DELLS			
				0.006472	\$249.82	REG	566678	SCH D OF WISCONSIN DELLS			
				0.00065970	\$25.47	VTAE	000400	MADISON AREA VOCATIONAL TECH DIST			
				Parcel Total:	\$732.47						



# State of Wisconsin / Department of Natural Resources

Tony Evers , Governor

, Secretary

2/5/2025

## Chapter 70.114 - Aids Payment Worksheet For Tax Year 2024(Payment Year 2025) - Payment Due January 31, 2025

143 of 7093

LEGAL DESCRIPTION: T14 R06-E S28 PT GV LT 7	PARCEL NO: 8-794 42-008/42-003	CONTROL NO: 74300
---	--------------------------------	-------------------

7.75    \$165,888.73    0.93283375    \$154,746.60

0	\$0.00	STAT	999999	STATE OF WISCONSIN
0.00439060	\$679.43	CNTY	01	ADAMS COUNTY
0.00745320	\$1,153.36	MUNI	01291	CITY OF WISCONSIN DELLS
0.006472	\$1,001.53	REG	566678	SCH D OF WISCONSIN DELLS
0.00065970	\$102.09	VTAE	000400	MADISON AREA VOCATIONAL TECH DIST

Parcel Total:                    \$2,936.41

LEGAL DESCRIPTION: T14 R06-E S28 PT GV LT 8	PARCEL NO: 8-798 43-003	CONTROL NO: 74301
---	-------------------------	-------------------

17.03    \$184,361.86    0.93283375    \$171,978.96

0	\$0.00	STAT	999999	STATE OF WISCONSIN
0.00439060	\$755.09	CNTY	01	ADAMS COUNTY
0.00745320	\$1,281.80	MUNI	01291	CITY OF WISCONSIN DELLS
0.006472	\$1,113.05	REG	566678	SCH D OF WISCONSIN DELLS
0.00065970	\$113.46	VTAE	000400	MADISON AREA VOCATIONAL TECH DIST

Parcel Total:                    \$3,263.40

LEGAL DESCRIPTION: T14 R06-E S28 PT OF SESE	PARCEL NO: 8-799 44-010	CONTROL NO: 74302
---	-------------------------	-------------------

0.26    \$8,312.91    0.93283375    \$7,754.56

0	\$0.00	STAT	999999	STATE OF WISCONSIN
0.00439060	\$34.05	CNTY	01	ADAMS COUNTY
0.00745320	\$57.80	MUNI	01291	CITY OF WISCONSIN DELLS
0.006472	\$50.19	REG	566678	SCH D OF WISCONSIN DELLS
0.00065970	\$5.12	VTAE	000400	MADISON AREA VOCATIONAL TECH DIST

Parcel Total:                    \$147.16



# State of Wisconsin / Department of Natural Resources

Tony Evers , Governor

, Secretary

2/5/2025

## Chapter 70.114 - Aids Payment Worksheet For Tax Year 2024(Payment Year 2025) - Payment Due January 31, 2025

144 of 7093

LEGAL DESCRIPTION: T14 R06-E S28 GOV LOT 5	PARCEL NO: 8-777 12-006/12-011	CONTROL NO: 108780
--	--------------------------------	--------------------

1.29	\$4,313.10	0.93283375	\$4,023.40	
------	------------	------------	------------	--

0	\$0.00	STAT	999999	STATE OF WISCONSIN
---	--------	------	--------	--------------------

0.00439060	\$17.67	CNTY	01	ADAMS COUNTY
------------	---------	------	----	--------------

0.00745320	\$29.99	MUNI	01291	CITY OF WISCONSIN DELLS
------------	---------	------	-------	-------------------------

0.006472	\$26.04	REG	566678	SCH D OF WISCONSIN DELLS
----------	---------	-----	--------	--------------------------

0.00065970	\$2.65	VTAE	000400	MADISON AREA VOCATIONAL TECH DIST
------------	--------	------	--------	-----------------------------------

Parcel Total:	\$76.35
---------------	---------

File Number Total:	\$22,393.72
--------------------	-------------

FILE NO: NA 609 *	DATE OF PURCHASE: 05/15/1996	GRANTOR: MILDRED W KOLTHOFF
-------------------	------------------------------	-----------------------------

LEGAL DESCRIPTION: T14 R06-E S28 ROBINSONS SUB	PARCEL NO: 8-786-0000	CONTROL NO: 77036
--	-----------------------	-------------------

0.16	\$51,114.70	0.93283375	\$47,681.52	
------	-------------	------------	-------------	--

0	\$0.00	STAT	999999	STATE OF WISCONSIN
---	--------	------	--------	--------------------

0.00439060	\$209.35	CNTY	01	ADAMS COUNTY
------------	----------	------	----	--------------

0.00745320	\$355.38	MUNI	01291	CITY OF WISCONSIN DELLS
------------	----------	------	-------	-------------------------

0.006472	\$308.60	REG	566678	SCH D OF WISCONSIN DELLS
----------	----------	-----	--------	--------------------------

0.00065970	\$31.46	VTAE	000400	MADISON AREA VOCATIONAL TECH DIST
------------	---------	------	--------	-----------------------------------

Parcel Total:	\$904.79
---------------	----------



# State of Wisconsin / Department of Natural Resources

Tony Evers , Governor

, Secretary

2/5/2025

## Chapter 70.114 - Aids Payment Worksheet For Tax Year 2024(Payment Year 2025) - Payment Due January 31, 2025

145 of 7093

LEGAL DESCRIPTION: T14 R06-E S28 ROBINSONS SUB                      PARCEL NO: 8-786-0000                      CONTROL NO: 77037

0.03                      \$8,214.86                      0.93283375                      \$7,663.10

0                      \$0.00    STAT    999999                      STATE OF WISCONSIN

0.00439060                      \$33.65    CNTY    01                      ADAMS COUNTY

0.00745320                      \$57.11    MUNI    01291                      CITY OF WISCONSIN DELLS

0.006472                      \$49.60    REG    566678                      SCH D OF WISCONSIN DELLS

0.00065970                      \$5.06    VTAE    000400                      MADISON AREA VOCATIONAL TECH DIST

Parcel Total:                      \$145.42

File Number Total:                      \$1,050.21

Municipality Total:                      \$23,443.93



# State of Wisconsin / Department of Natural Resources

Tony Evers , Governor

, Secretary

2/5/2025

## Chapter 70.114 - Aids Payment Worksheet For Tax Year 2024(Payment Year 2025) - Payment Due January 31, 2025

146 of 7093

DETAIL FOR TOWN OF AGENDA, ASHLAND COUNTY

Acres	Est. Adjust. Purch. Price	Level of Assessment	Adjusted Local Value	Net Gen. Tax Rate	Calc. Aid Pay Amount	Taxing Jurisdiction Type	Code	Description
FILE NO: W 1344 *			DATE OF PURCHASE: 11/29/1999			GRANTOR: JOHN M WHITMER, JR.		
LEGAL DESCRIPTION: T41 R01-E S26 GOV LOT 1				PARCEL NO: 002-614-0200		CONTROL NO: 83398		
20.5	\$80,562.40	0.944633	\$76,101.90					
				0	\$0.00	STAT	999999	STATE OF WISCONSIN
				0.004792	\$364.68	CNTY	02	ASHLAND COUNTY
				0.00338890	\$257.90	MUNI	02002	TOWN OF AGENDA
				0.00519240	\$395.15	REG	020840	SCH D OF BUTTERNUT
				0.00022940	\$17.46	VTAE	001700	NORTHWOOD TECHNICAL COLLEGE
<b>Parcel Total:</b>					<b>\$1,035.19</b>			

LEGAL DESCRIPTION: T41 R01-E S26 GOV LOT 2				PARCEL NO: 002-614-0300		CONTROL NO: 83399		
21.7	\$84,416.85	0.944633	\$79,742.94					
				0	\$0.00	STAT	999999	STATE OF WISCONSIN
				0.004792	\$382.13	CNTY	02	ASHLAND COUNTY
				0.00338890	\$270.24	MUNI	02002	TOWN OF AGENDA
				0.00519240	\$414.05	REG	020840	SCH D OF BUTTERNUT
				0.00022940	\$18.29	VTAE	001700	NORTHWOOD TECHNICAL COLLEGE
<b>Parcel Total:</b>					<b>\$1,084.71</b>			



# State of Wisconsin / Department of Natural Resources

Tony Evers , Governor

, Secretary

2/5/2025

## Chapter 70.114 - Aids Payment Worksheet For Tax Year 2024(Payment Year 2025) - Payment Due January 31, 2025

147 of 7093

LEGAL DESCRIPTION: T41 R01-E S35 GOV LOT 3                      PARCEL NO: 002-715-0200                      CONTROL NO: 83400

38.6      \$115,140.36      0.944633      \$108,765.39

0                      \$0.00    STAT    999999    STATE OF WISCONSIN

0.004792            \$521.21    CNTY    02            ASHLAND COUNTY

0.00338890        \$368.60    MUNI    02002       TOWN OF AGENDA

0.00519240        \$564.75    REG    020840       SCH D OF BUTTERNUT

0.00022940        \$24.95    VTAE    001700       NORTHWOOD TECHNICAL COLLEGE

Parcel Total:                      \$1,479.51

File Number Total:                \$3,599.41

Municipality Total:                \$3,599.41



# State of Wisconsin / Department of Natural Resources

Tony Evers , Governor

, Secretary

2/5/2025

## Chapter 70.114 - Aids Payment Worksheet For Tax Year 2024(Payment Year 2025) - Payment Due January 31, 2025

148 of 7093

DETAIL FOR TOWN OF GINGLES, ASHLAND COUNTY

Acres	Est. Adjust. Purch. Price	Level of Assessment	Adjusted Local Value	Net Gen. Tax Rate	Calc. Aid Pay Amount	Taxing Jurisdiction Type	Code	Description
FILE NO: FI 2838 *			DATE OF PURCHASE: 12/29/2005			GRANTOR: GARY TOWNE		
LEGAL DESCRIPTION: T47 R04-W S33 SESE				PARCEL NO: 008-540-0000		CONTROL NO: 93843		
40	\$74,567.13	0.62146673	\$46,340.99					
				0	\$0.00	STAT	999999	STATE OF WISCONSIN
				0.00721910	\$334.54	CNTY	02	ASHLAND COUNTY
				0.00313940	\$145.48	MUNI	02008	TOWN OF GINGLES
				0.00805140	\$373.11	REG	020170	SCH D OF ASHLAND
				0.00034560	\$16.02	VTAE	001700	NORTHWOOD TECHNICAL COLLEGE
Parcel Total:					\$869.15			
LEGAL DESCRIPTION: T47 R04-W S33 PT OF NESE				PARCEL NO: 008-537-0200		CONTROL NO: 93844		
27	\$55,926.03	0.62146673	\$34,756.16					
				0	\$0.00	STAT	999999	STATE OF WISCONSIN
				0.00721910	\$250.91	CNTY	02	ASHLAND COUNTY
				0.00313940	\$109.11	MUNI	02008	TOWN OF GINGLES
				0.00805140	\$279.83	REG	020170	SCH D OF ASHLAND
				0.00034560	\$12.01	VTAE	001700	NORTHWOOD TECHNICAL COLLEGE
Parcel Total:					\$651.86			
File Number Total:					\$1,521.01			





# State of Wisconsin / Department of Natural Resources

Tony Evers , Governor

, Secretary

2/5/2025

## Chapter 70.114 - Aids Payment Worksheet For Tax Year 2024(Payment Year 2025) - Payment Due January 31, 2025

149 of 7093

FILE NO: FI 2873 *				DATE OF PURCHASE: 07/02/2007				GRANTOR: JUDITH A NOE			
LEGAL DESCRIPTION: T47 R04-W S32 PT OF SWSE				PARCEL NO: 008-00524-0200				CONTROL NO: 97897			
12.83	\$65,797.50	0.62146673	\$40,890.96								
				0	\$0.00	STAT	999999	STATE OF WISCONSIN			
				0.00721910	\$295.20	CNTY	02	ASHLAND COUNTY			
				0.00313940	\$128.37	MUNI	02008	TOWN OF GINGLES			
				0.00805140	\$329.23	REG	020170	SCH D OF ASHLAND			
				0.00034560	\$14.13	VTAE	001700	NORTHWOOD TECHNICAL COLLEGE			
Parcel Total:					\$766.93						

File Number Total:					\$766.93						
--------------------	--	--	--	--	----------	--	--	--	--	--	--

FILE NO: FM 10053 *				DATE OF PURCHASE: 09/25/2009				GRANTOR: Mariann Vyskocil, et al			
LEGAL DESCRIPTION: T47 R04-W S33 SWSE				PARCEL NO: 088-000539-000				CONTROL NO: 110140			
40	\$97,980.96	0.62146673	\$60,891.91								
				0	\$0.00	STAT	999999	STATE OF WISCONSIN			
				0.00721910	\$439.59	CNTY	02	ASHLAND COUNTY			
				0.00313940	\$191.16	MUNI	02008	TOWN OF GINGLES			
				0.00805140	\$490.26	REG	020170	SCH D OF ASHLAND			
				0.00034560	\$21.04	VTAE	001700	NORTHWOOD TECHNICAL COLLEGE			
Parcel Total:					\$1,142.05						



# State of Wisconsin / Department of Natural Resources

Tony Evers , Governor

, Secretary

2/5/2025

## Chapter 70.114 - Aids Payment Worksheet For Tax Year 2024(Payment Year 2025) - Payment Due January 31, 2025

150 of 7093

LEGAL DESCRIPTION: T47 R04-W S33 PT OF NWSE	PARCEL NO: 008-00538-0000	CONTROL NO: 110141
---	---------------------------	--------------------

6.4	\$15,676.95	0.62146673	\$9,742.71
-----	-------------	------------	------------

0	\$0.00	STAT	999999	STATE OF WISCONSIN
---	--------	------	--------	--------------------

0.00721910	\$70.33	CNTY	02	ASHLAND COUNTY
------------	---------	------	----	----------------

0.00313940	\$30.59	MUNI	02008	TOWN OF GINGLES
------------	---------	------	-------	-----------------

0.00805140	\$78.44	REG	020170	SCH D OF ASHLAND
------------	---------	-----	--------	------------------

0.00034560	\$3.37	VTAE	001700	NORTHWOOD TECHNICAL COLLEGE
------------	--------	------	--------	-----------------------------

Parcel Total:	\$182.73
---------------	----------

File Number Total:	\$1,324.78
--------------------	------------

FILE NO: FM 10242 *	DATE OF PURCHASE: 08/08/2015	GRANTOR: Mariann Vyskocil, et al
---------------------	------------------------------	----------------------------------

LEGAL DESCRIPTION: T47 R04-W S33 PT OF SESW	PARCEL NO: 008-00536-0000	CONTROL NO: 130322
---	---------------------------	--------------------

24.69	\$41,322.54	0.62146673	\$25,680.58
-------	-------------	------------	-------------

0	\$0.00	STAT	999999	STATE OF WISCONSIN
---	--------	------	--------	--------------------

0.00721910	\$185.39	CNTY	02	ASHLAND COUNTY
------------	----------	------	----	----------------

0.00313940	\$80.62	MUNI	02008	TOWN OF GINGLES
------------	---------	------	-------	-----------------

0.00805140	\$206.76	REG	020170	SCH D OF ASHLAND
------------	----------	-----	--------	------------------

0.00034560	\$8.88	VTAE	001700	NORTHWOOD TECHNICAL COLLEGE
------------	--------	------	--------	-----------------------------

Parcel Total:	\$481.65
---------------	----------



# State of Wisconsin / Department of Natural Resources

Tony Evers , Governor

, Secretary

2/5/2025

## Chapter 70.114 - Aids Payment Worksheet For Tax Year 2024(Payment Year 2025) - Payment Due January 31, 2025

151 of 7093

LEGAL DESCRIPTION: T47 R04-W S33 PT OF NESW	PARCEL NO: 008-00533-0000	CONTROL NO: 130323
---	---------------------------	--------------------

5	\$6,131.37	0.62146673	\$3,810.44
---	------------	------------	------------

0	\$0.00	STAT	999999	STATE OF WISCONSIN
---	--------	------	--------	--------------------

0.00721910	\$27.51	CNTY	02	ASHLAND COUNTY
------------	---------	------	----	----------------

0.00313940	\$11.96	MUNI	02008	TOWN OF GINGLES
------------	---------	------	-------	-----------------

0.00805140	\$30.68	REG	020170	SCH D OF ASHLAND
------------	---------	-----	--------	------------------

0.00034560	\$1.32	VTAE	001700	NORTHWOOD TECHNICAL COLLEGE
------------	--------	------	--------	-----------------------------

Parcel Total:	\$71.47
---------------	---------

LEGAL DESCRIPTION: T47 R04-W S33 PT OF NWSW	PARCEL NO: 008-00534-0100	CONTROL NO: 130324
---	---------------------------	--------------------

0.25	\$383.88	0.62146673	\$238.57
------	----------	------------	----------

0	\$0.00	STAT	999999	STATE OF WISCONSIN
---	--------	------	--------	--------------------

0.00721910	\$1.72	CNTY	02	ASHLAND COUNTY
------------	--------	------	----	----------------

0.00313940	\$0.75	MUNI	02008	TOWN OF GINGLES
------------	--------	------	-------	-----------------

0.00805140	\$1.92	REG	020170	SCH D OF ASHLAND
------------	--------	-----	--------	------------------

0.00034560	\$0.08	VTAE	001700	NORTHWOOD TECHNICAL COLLEGE
------------	--------	------	--------	-----------------------------

Parcel Total:	\$4.47
---------------	--------

File Number Total:	\$557.59
--------------------	----------



# State of Wisconsin / Department of Natural Resources

Tony Evers , Governor

, Secretary

2/5/2025

## Chapter 70.114 - Aids Payment Worksheet For Tax Year 2024(Payment Year 2025) - Payment Due January 31, 2025

152 of 7093

FILE NO: WM 60117 *				DATE OF PURCHASE: 12/10/2010				GRANTOR: Plum Creek Timberlands, L.P.			
LEGAL DESCRIPTION: T47 R04-W S26 SENW				PARCEL NO: 008-00425-0000				CONTROL NO: 113540			
40	\$90,245.42	0.62146673	\$56,084.53								
				0	\$0.00	STAT	999999	STATE OF WISCONSIN			
				0.00721910	\$404.88	CNTY	02	ASHLAND COUNTY			
				0.00313940	\$176.07	MUNI	02008	TOWN OF GINGLES			
				0.00805140	\$451.56	REG	020170	SCH D OF ASHLAND			
				0.00034560	\$19.38	VTAE	001700	NORTHWOOD TECHNICAL COLLEGE			
Parcel Total:				\$1,051.89							

File Number Total:				\$1,051.89							
--------------------	--	--	--	------------	--	--	--	--	--	--	--

FILE NO: WM 60234 *				DATE OF PURCHASE: 12/10/2010				GRANTOR: Plum Creek Timberlands			
LEGAL DESCRIPTION: T47 R04-W S25 NENE				PARCEL NO: 008-00410-0000				CONTROL NO: 128614			
39.36	\$82,477.45	0.62146673	\$51,256.99								
				0	\$0.00	STAT	999999	STATE OF WISCONSIN			
				0.00721910	\$370.03	CNTY	02	ASHLAND COUNTY			
				0.00313940	\$160.92	MUNI	02008	TOWN OF GINGLES			
				0.00805140	\$412.69	REG	020170	SCH D OF ASHLAND			
				0.00034560	\$17.71	VTAE	001700	NORTHWOOD TECHNICAL COLLEGE			
Parcel Total:				\$961.35							

File Number Total:				\$961.35							
--------------------	--	--	--	----------	--	--	--	--	--	--	--



# State of Wisconsin / Department of Natural Resources

Tony Evers , Governor

, Secretary

2/5/2025

## Chapter 70.114 - Aids Payment Worksheet For Tax Year 2024(Payment Year 2025) - Payment Due January 31, 2025

153 of 7093

FILE NO: WM 60235 *				DATE OF PURCHASE: 09/14/2012				GRANTOR: Plum Creek Timberlands, L.P.			
LEGAL DESCRIPTION: T47 R04-W S35 NWSE				PARCEL NO: 008-0570-0000				CONTROL NO: 128615			
40	\$71,503.64	0.62146673	\$44,437.14								
				0	\$0.00	STAT	999999	STATE OF WISCONSIN			
				0.00721910	\$320.80	CNTY	02	ASHLAND COUNTY			
				0.00313940	\$139.51	MUNI	02008	TOWN OF GINGLES			
				0.00805140	\$357.78	REG	020170	SCH D OF ASHLAND			
				0.00034560	\$15.36	VTAE	001700	NORTHWOOD TECHNICAL COLLEGE			
Parcel Total:					\$833.45						

LEGAL DESCRIPTION: T47 R04-W S35 NESE				PARCEL NO: 008-0569-0000				CONTROL NO: 128616			
40	\$71,641.68	0.62146673	\$44,522.92								
				0	\$0.00	STAT	999999	STATE OF WISCONSIN			
				0.00721910	\$321.42	CNTY	02	ASHLAND COUNTY			
				0.00313940	\$139.77	MUNI	02008	TOWN OF GINGLES			
				0.00805140	\$358.47	REG	020170	SCH D OF ASHLAND			
				0.00034560	\$15.39	VTAE	001700	NORTHWOOD TECHNICAL COLLEGE			
Parcel Total:					\$835.05						

File Number Total:					\$1,668.50						
--------------------	--	--	--	--	------------	--	--	--	--	--	--



# State of Wisconsin / Department of Natural Resources

Tony Evers , Governor

, Secretary

2/5/2025

## Chapter 70.114 - Aids Payment Worksheet For Tax Year 2024(Payment Year 2025) - Payment Due January 31, 2025

154 of 7093

FILE NO: WM 60236 *				DATE OF PURCHASE: 11/12/2004				GRANTOR: PLUM CREEK			
LEGAL DESCRIPTION: T47 R04-W S35 NENE				PARCEL NO: 008-00557-0000				CONTROL NO: 128617			
40	\$71,573.65	0.62146673	\$44,480.64								
				0	\$0.00	STAT	999999	STATE OF WISCONSIN			
				0.00721910	\$321.11	CNTY	02	ASHLAND COUNTY			
				0.00313940	\$139.64	MUNI	02008	TOWN OF GINGLES			
				0.00805140	\$358.13	REG	020170	SCH D OF ASHLAND			
				0.00034560	\$15.37	VTAE	001700	NORTHWOOD TECHNICAL COLLEGE			
Parcel Total:					\$834.25						

LEGAL DESCRIPTION: T47 R04-W S35 NWNE				PARCEL NO: 008-00558-000				CONTROL NO: 128618			
40	\$71,573.65	0.62146673	\$44,480.64								
				0	\$0.00	STAT	999999	STATE OF WISCONSIN			
				0.00721910	\$321.11	CNTY	02	ASHLAND COUNTY			
				0.00313940	\$139.64	MUNI	02008	TOWN OF GINGLES			
				0.00805140	\$358.13	REG	020170	SCH D OF ASHLAND			
				0.00034560	\$15.37	VTAE	001700	NORTHWOOD TECHNICAL COLLEGE			
Parcel Total:					\$834.25						



# State of Wisconsin / Department of Natural Resources

Tony Evers , Governor

, Secretary

2/5/2025

## Chapter 70.114 - Aids Payment Worksheet For Tax Year 2024(Payment Year 2025) - Payment Due January 31, 2025

155 of 7093

LEGAL DESCRIPTION: T47 R04-W S35 SENE	PARCEL NO: 008-00560-0000	CONTROL NO: 128619
---------------------------------------	---------------------------	--------------------

40	\$71,573.65	0.62146673	\$44,480.64
----	-------------	------------	-------------

0	\$0.00	STAT	999999	STATE OF WISCONSIN
0.00721910	\$321.11	CNTY	02	ASHLAND COUNTY
0.00313940	\$139.64	MUNI	02008	TOWN OF GINGLES
0.00805140	\$358.13	REG	020170	SCH D OF ASHLAND
0.00034560	\$15.37	VTAE	001700	NORTHWOOD TECHNICAL COLLEGE

Parcel Total:	\$834.25
---------------	----------

LEGAL DESCRIPTION: T47 R04-W S35 SWNE	PARCEL NO: 008-00559-0000	CONTROL NO: 128622
---------------------------------------	---------------------------	--------------------

40	\$71,573.65	0.62146673	\$44,480.64
----	-------------	------------	-------------

0	\$0.00	STAT	999999	STATE OF WISCONSIN
0.00721910	\$321.11	CNTY	02	ASHLAND COUNTY
0.00313940	\$139.64	MUNI	02008	TOWN OF GINGLES
0.00805140	\$358.13	REG	020170	SCH D OF ASHLAND
0.00034560	\$15.37	VTAE	001700	NORTHWOOD TECHNICAL COLLEGE

Parcel Total:	\$834.25
---------------	----------

File Number Total:	\$3,337.00
--------------------	------------

Municipality Total:	\$11,189.05
---------------------	-------------



# State of Wisconsin / Department of Natural Resources

Tony Evers , Governor

, Secretary

2/5/2025

## Chapter 70.114 - Aids Payment Worksheet For Tax Year 2024(Payment Year 2025) - Payment Due January 31, 2025

156 of 7093

DETAIL FOR TOWN OF LA POINTE, ASHLAND COUNTY

Acres	Est. Adjust. Purch. Price	Level of Assessment	Adjusted Local Value	Net Gen. Tax Rate	Calc. Aid Pay Amount	Taxing Jurisdiction Type	Code	Description
FILE NO: P 1537 *			DATE OF PURCHASE: 06/29/1992			GRANTOR: HARRY HEACOX		
LEGAL DESCRIPTION: T50 R02-W S19 PT OF SWSW				PARCEL NO: 14-63-1000		CONTROL NO: 71765		
0.3	\$6,082.75	0.965999	\$5,875.93					
				0	\$0.00	STAT	999999	STATE OF WISCONSIN
				0.00442070	\$25.98	CNTY	02	ASHLAND COUNTY
				0.00526850	\$30.96	MUNI	02014	TOWN OF LA POINTE
				0.008522	\$50.07	REG	040315	SCH D OF BAYFIELD
				0.00022210	\$1.31	VTAE	001700	NORTHWOOD TECHNICAL COLLEGE
<b>Parcel Total:</b>					<b>\$108.32</b>			

LEGAL DESCRIPTION: T50 R02-W S19 PT OF SESW				PARCEL NO: 14-63-1100		CONTROL NO: 71766		
9.22	\$324,413.34	0.965999	\$313,382.96					
				0	\$0.00	STAT	999999	STATE OF WISCONSIN
				0.00442070	\$1,385.37	CNTY	02	ASHLAND COUNTY
				0.00526850	\$1,651.07	MUNI	02014	TOWN OF LA POINTE
				0.008522	\$2,670.66	REG	040315	SCH D OF BAYFIELD
				0.00022210	\$69.62	VTAE	001700	NORTHWOOD TECHNICAL COLLEGE
<b>Parcel Total:</b>					<b>\$5,776.72</b>			





# State of Wisconsin / Department of Natural Resources

Tony Evers , Governor

, Secretary

2/5/2025

## Chapter 70.114 - Aids Payment Worksheet For Tax Year 2024(Payment Year 2025) - Payment Due January 31, 2025

157 of 7093

LEGAL DESCRIPTION: T50 R02-W S30 PT GV LT 1	PARCEL NO: 14-64-0200	CONTROL NO: 71767
---	-----------------------	-------------------

1	\$108,813.64	0.965999	\$105,113.87	
---	--------------	----------	--------------	--

0	\$0.00	STAT	999999	STATE OF WISCONSIN
0.00442070	\$464.68	CNTY	02	ASHLAND COUNTY
0.00526850	\$553.80	MUNI	02014	TOWN OF LA POINTE
0.008522	\$895.78	REG	040315	SCH D OF BAYFIELD
0.00022210	\$23.35	VTAE	001700	NORTHWOOD TECHNICAL COLLEGE

Parcel Total:	\$1,937.61
---------------	------------

File Number Total:	\$7,822.65
--------------------	------------

FILE NO: P 1593 *	DATE OF PURCHASE: 02/26/1994	GRANTOR: CRES BACA
-------------------	------------------------------	--------------------

LEGAL DESCRIPTION: T50 R03-W S23 PT OF SENE	PARCEL NO: 14-148-0700-00046	CONTROL NO: 72237
---	------------------------------	-------------------

4.97	\$13,345.31	0.965999	\$12,891.55	
------	-------------	----------	-------------	--

0	\$0.00	STAT	999999	STATE OF WISCONSIN
0.00442070	\$56.99	CNTY	02	ASHLAND COUNTY
0.00526850	\$67.92	MUNI	02014	TOWN OF LA POINTE
0.008522	\$109.86	REG	040315	SCH D OF BAYFIELD
0.00022210	\$2.86	VTAE	001700	NORTHWOOD TECHNICAL COLLEGE

Parcel Total:	\$237.63
---------------	----------

File Number Total:	\$237.63
--------------------	----------



# State of Wisconsin / Department of Natural Resources

Tony Evers , Governor

, Secretary

2/5/2025

## Chapter 70.114 - Aids Payment Worksheet For Tax Year 2024(Payment Year 2025) - Payment Due January 31, 2025

158 of 7093

FILE NO: P 1659 *				DATE OF PURCHASE: 01/05/1996				GRANTOR: RONALD NELSON			
LEGAL DESCRIPTION: T50 R03-W S23 S1/2 OF SWSW				PARCEL NO: 14-151-0300				CONTROL NO: 76265			
20	\$70,105.03	0.965999	\$67,721.39								
				0	\$0.00	STAT	999999	STATE OF WISCONSIN			
				0.00442070	\$299.38	CNTY	02	ASHLAND COUNTY			
				0.00526850	\$356.79	MUNI	02014	TOWN OF LA POINTE			
				0.008522	\$577.12	REG	040315	SCH D OF BAYFIELD			
				0.00022210	\$15.04	VTAE	001700	NORTHWOOD TECHNICAL COLLEGE			
Parcel Total:					\$1,248.33						

File Number Total:					\$1,248.33						
--------------------	--	--	--	--	------------	--	--	--	--	--	--

FILE NO: P 1895 *				DATE OF PURCHASE: 12/18/2006				GRANTOR: JAMES A RYDER			
LEGAL DESCRIPTION: T50 R03-W S23 PT OF SENE				PARCEL NO: 014-00148-0600				CONTROL NO: 96881			
4.97	\$25,715.07	0.965999	\$24,840.73								
				0	\$0.00	STAT	999999	STATE OF WISCONSIN			
				0.00442070	\$109.81	CNTY	02	ASHLAND COUNTY			
				0.00526850	\$130.87	MUNI	02014	TOWN OF LA POINTE			
				0.008522	\$211.69	REG	040315	SCH D OF BAYFIELD			
				0.00022210	\$5.52	VTAE	001700	NORTHWOOD TECHNICAL COLLEGE			
Parcel Total:					\$457.89						



# State of Wisconsin / Department of Natural Resources

Tony Evers , Governor

, Secretary

2/5/2025

## Chapter 70.114 - Aids Payment Worksheet For Tax Year 2024(Payment Year 2025) - Payment Due January 31, 2025

159 of 7093

LEGAL DESCRIPTION: T50 R03-W S23 PT OF SENE	PARCEL NO: 014-00148-0100	CONTROL NO: 96882
---	---------------------------	-------------------

4.97	\$25,715.07	0.965999	\$24,840.73	
------	-------------	----------	-------------	--

0	\$0.00	STAT	999999	STATE OF WISCONSIN
---	--------	------	--------	--------------------

0.00442070	\$109.81	CNTY	02	ASHLAND COUNTY
------------	----------	------	----	----------------

0.00526850	\$130.87	MUNI	02014	TOWN OF LA POINTE
------------	----------	------	-------	-------------------

0.008522	\$211.69	REG	040315	SCH D OF BAYFIELD
----------	----------	-----	--------	-------------------

0.00022210	\$5.52	VTAE	001700	NORTHWOOD TECHNICAL COLLEGE
------------	--------	------	--------	-----------------------------

Parcel Total:	\$457.89
---------------	----------

File Number Total:	\$915.78
--------------------	----------

FILE NO: P 1896 *	DATE OF PURCHASE: 12/22/2006	GRANTOR: BEASLEY SHARPE
-------------------	------------------------------	-------------------------

LEGAL DESCRIPTION: T50 R03-W S23 PT OF SENE	PARCEL NO: 014-00148-0800	CONTROL NO: 96898
---	---------------------------	-------------------

4.97	\$25,715.07	0.965999	\$24,840.73	
------	-------------	----------	-------------	--

0	\$0.00	STAT	999999	STATE OF WISCONSIN
---	--------	------	--------	--------------------

0.00442070	\$109.81	CNTY	02	ASHLAND COUNTY
------------	----------	------	----	----------------

0.00526850	\$130.87	MUNI	02014	TOWN OF LA POINTE
------------	----------	------	-------	-------------------

0.008522	\$211.69	REG	040315	SCH D OF BAYFIELD
----------	----------	-----	--------	-------------------

0.00022210	\$5.52	VTAE	001700	NORTHWOOD TECHNICAL COLLEGE
------------	--------	------	--------	-----------------------------

Parcel Total:	\$457.89
---------------	----------

File Number Total:	\$457.89
--------------------	----------



# State of Wisconsin / Department of Natural Resources

Tony Evers , Governor

, Secretary

2/5/2025

## Chapter 70.114 - Aids Payment Worksheet For Tax Year 2024(Payment Year 2025) - Payment Due January 31, 2025

160 of 7093

FILE NO: PR 40069 *				DATE OF PURCHASE: 03/24/2010				GRANTOR: Michael Mattingly			
LEGAL DESCRIPTION: T50 R03-W S24 SWSW				PARCEL NO: 014-00155-0200				CONTROL NO: 111580			
40	\$225,738.07	0.965999	\$218,062.75								
				0	\$0.00	STAT	999999	STATE OF WISCONSIN			
				0.00442070	\$963.99	CNTY	02	ASHLAND COUNTY			
				0.00526850	\$1,148.87	MUNI	02014	TOWN OF LA POINTE			
				0.008522	\$1,858.34	REG	040315	SCH D OF BAYFIELD			
				0.00022210	\$48.44	VTAE	001700	NORTHWOOD TECHNICAL COLLEGE			
Parcel Total:				\$4,019.64							

File Number Total:				\$4,019.64							
--------------------	--	--	--	------------	--	--	--	--	--	--	--

FILE NO: PR 40176 *				DATE OF PURCHASE: 06/13/2014				GRANTOR: M.I.F. Unlimited, LP			
LEGAL DESCRIPTION: T50 R03-W S14 PT OF SWSW				PARCEL NO: Pt. 014-00094-0000				CONTROL NO: 127450			
14.88	\$45,832.55	0.965999	\$44,274.20								
				0	\$0.00	STAT	999999	STATE OF WISCONSIN			
				0.00442070	\$195.72	CNTY	02	ASHLAND COUNTY			
				0.00526850	\$233.26	MUNI	02014	TOWN OF LA POINTE			
				0.008522	\$377.31	REG	040315	SCH D OF BAYFIELD			
				0.00022210	\$9.84	VTAE	001700	NORTHWOOD TECHNICAL COLLEGE			
				0	\$0.00	SEWR	027030	MADELINE SANITARY DISTRICT			
Parcel Total:				\$816.13							



# State of Wisconsin / Department of Natural Resources

Tony Evers , Governor

, Secretary

2/5/2025

## Chapter 70.114 - Aids Payment Worksheet For Tax Year 2024(Payment Year 2025) - Payment Due January 31, 2025

161 of 7093

LEGAL DESCRIPTION: T50 R03-W S14 PT OF NESW	PARCEL NO: Pt. 014-00092-0000	CONTROL NO: 127451
---	-------------------------------	--------------------

11.99	\$33,780.45	0.965999	\$32,631.88
-------	-------------	----------	-------------

0	\$0.00	STAT	999999	STATE OF WISCONSIN
0.00442070	\$144.26	CNTY	02	ASHLAND COUNTY
0.00526850	\$171.92	MUNI	02014	TOWN OF LA POINTE
0.008522	\$278.09	REG	040315	SCH D OF BAYFIELD
0.00022210	\$7.25	VTAE	001700	NORTHWOOD TECHNICAL COLLEGE
0	\$0.00	SEWR	027030	MADLINE SANITARY DISTRICT

Parcel Total:	\$601.52
---------------	----------

File Number Total:	\$1,417.65
--------------------	------------

FILE NO: PR 40180 *	DATE OF PURCHASE: 07/08/2014	GRANTOR: Ashland County
---------------------	------------------------------	-------------------------

LEGAL DESCRIPTION: T50 R03-W S14 Lot 1, CSM #634	PARCEL NO: 014-00097-0200	CONTROL NO: 128653
--	---------------------------	--------------------

15.43	\$9,350.02	0.965999	\$9,032.11
-------	------------	----------	------------

0	\$0.00	STAT	999999	STATE OF WISCONSIN
0.00442070	\$39.93	CNTY	02	ASHLAND COUNTY
0.00526850	\$47.59	MUNI	02014	TOWN OF LA POINTE
0.008522	\$76.97	REG	040315	SCH D OF BAYFIELD
0.00022210	\$2.01	VTAE	001700	NORTHWOOD TECHNICAL COLLEGE
0	\$0.00	SEWR	027030	MADLINE SANITARY DISTRICT

Parcel Total:	\$166.50
---------------	----------

File Number Total:	\$166.50
--------------------	----------

Municipality Total:	\$16,286.07
---------------------	-------------



# State of Wisconsin / Department of Natural Resources

Tony Evers , Governor

, Secretary

2/5/2025

## Chapter 70.114 - Aids Payment Worksheet For Tax Year 2024(Payment Year 2025) - Payment Due January 31, 2025

162 of 7093

DETAIL FOR TOWN OF MORSE, ASHLAND COUNTY

Acres	Est. Adjust. Purch. Price	Level of Assessment	Adjusted Local Value	Net Gen. Tax Rate	Calc. Aid Pay Amount	----- Taxing Jurisdiction -----		
						Type	Code	Description
FILE NO: FI 2582 *			DATE OF PURCHASE: 12/22/1997			GRANTOR: EDWARD WARD		
LEGAL DESCRIPTION: T44 R02-W S05 MAIER'S PARK ADDITION				PARCEL NO: 244020532		CONTROL NO: 80105		
0.17	\$2,005.37	0.63531991	\$1,274.05					
				0	\$0.00	STAT	999999	STATE OF WISCONSIN
				0.00721930	\$9.20	CNTY	02	ASHLAND COUNTY
				0.003716	\$4.73	MUNI	02018	TOWN OF MORSE
				0.00764420	\$9.74	REG	023427	SCH D OF MELLEEN
				0.00034560	\$0.44	VTAE	001700	NORTHWOOD TECHNICAL COLLEGE
Parcel Total:					\$24.11			

LEGAL DESCRIPTION: T44 R02-W S05 MAIER'S PARK ADDITION				PARCEL NO: 244020532		CONTROL NO: 80106		
0.17	\$2,005.37	0.63531991	\$1,274.05					
				0	\$0.00	STAT	999999	STATE OF WISCONSIN
				0.00721930	\$9.20	CNTY	02	ASHLAND COUNTY
				0.003716	\$4.73	MUNI	02018	TOWN OF MORSE
				0.00764420	\$9.74	REG	023427	SCH D OF MELLEEN
				0.00034560	\$0.44	VTAE	001700	NORTHWOOD TECHNICAL COLLEGE
Parcel Total:					\$24.11			



# State of Wisconsin / Department of Natural Resources

Tony Evers , Governor

, Secretary

2/5/2025

## Chapter 70.114 - Aids Payment Worksheet For Tax Year 2024(Payment Year 2025) - Payment Due January 31, 2025

163 of 7093

LEGAL DESCRIPTION: T44 R02-W S05 MAIER'S PARK ADDITION				PARCEL NO: 244020532				CONTROL NO: 80107	
0.17	\$2,005.37	0.63531991	\$1,274.05						
				0	\$0.00	STAT	999999	STATE OF WISCONSIN	
				0.00721930	\$9.20	CNTY	02	ASHLAND COUNTY	
				0.003716	\$4.73	MUNI	02018	TOWN OF MORSE	
				0.00764420	\$9.74	REG	023427	SCH D OF MELLEEN	
				0.00034560	\$0.44	VTAE	001700	NORTHWOOD TECHNICAL COLLEGE	
Parcel Total:					\$24.11				

LEGAL DESCRIPTION: T44 R02-W S05 MAIER'S PARK ADDITION				PARCEL NO: 244020532				CONTROL NO: 80108	
0.17	\$2,005.37	0.63531991	\$1,274.05						
				0	\$0.00	STAT	999999	STATE OF WISCONSIN	
				0.00721930	\$9.20	CNTY	02	ASHLAND COUNTY	
				0.003716	\$4.73	MUNI	02018	TOWN OF MORSE	
				0.00764420	\$9.74	REG	023427	SCH D OF MELLEEN	
				0.00034560	\$0.44	VTAE	001700	NORTHWOOD TECHNICAL COLLEGE	
Parcel Total:					\$24.11				

LEGAL DESCRIPTION: T44 R02-W S05 MAIER'S PARK ADDITION				PARCEL NO: 244020532				CONTROL NO: 80109	
0.17	\$2,005.37	0.63531991	\$1,274.05						
				0	\$0.00	STAT	999999	STATE OF WISCONSIN	
				0.00721930	\$9.20	CNTY	02	ASHLAND COUNTY	
				0.003716	\$4.73	MUNI	02018	TOWN OF MORSE	
				0.00764420	\$9.74	REG	023427	SCH D OF MELLEEN	
				0.00034560	\$0.44	VTAE	001700	NORTHWOOD TECHNICAL COLLEGE	
Parcel Total:					\$24.11				



# State of Wisconsin / Department of Natural Resources

Tony Evers , Governor

, Secretary

2/5/2025

## Chapter 70.114 - Aids Payment Worksheet For Tax Year 2024(Payment Year 2025) - Payment Due January 31, 2025

164 of 7093

LEGAL DESCRIPTION: T44 R02-W S05 MAIER'S PARK ADDITION				PARCEL NO: 244020532				CONTROL NO: 80110	
0.17	\$2,005.37	0.63531991	\$1,274.05						
				0	\$0.00	STAT	999999	STATE OF WISCONSIN	
				0.00721930	\$9.20	CNTY	02	ASHLAND COUNTY	
				0.003716	\$4.73	MUNI	02018	TOWN OF MORSE	
				0.00764420	\$9.74	REG	023427	SCH D OF MELLEEN	
				0.00034560	\$0.44	VTAE	001700	NORTHWOOD TECHNICAL COLLEGE	
Parcel Total:					\$24.11				

LEGAL DESCRIPTION: T44 R02-W S05 MAIER'S PARK ADDITION				PARCEL NO: 244020532				CONTROL NO: 80111	
0.17	\$2,005.37	0.63531991	\$1,274.05						
				0	\$0.00	STAT	999999	STATE OF WISCONSIN	
				0.00721930	\$9.20	CNTY	02	ASHLAND COUNTY	
				0.003716	\$4.73	MUNI	02018	TOWN OF MORSE	
				0.00764420	\$9.74	REG	023427	SCH D OF MELLEEN	
				0.00034560	\$0.44	VTAE	001700	NORTHWOOD TECHNICAL COLLEGE	
Parcel Total:					\$24.11				

LEGAL DESCRIPTION: T44 R02-W S05 MAIER'S PARK ADDITION				PARCEL NO: 244020532				CONTROL NO: 80112	
0.17	\$2,005.37	0.63531991	\$1,274.05						
				0	\$0.00	STAT	999999	STATE OF WISCONSIN	
				0.00721930	\$9.20	CNTY	02	ASHLAND COUNTY	
				0.003716	\$4.73	MUNI	02018	TOWN OF MORSE	
				0.00764420	\$9.74	REG	023427	SCH D OF MELLEEN	
				0.00034560	\$0.44	VTAE	001700	NORTHWOOD TECHNICAL COLLEGE	
Parcel Total:					\$24.11				





# State of Wisconsin / Department of Natural Resources

Tony Evers , Governor

, Secretary

2/5/2025

## Chapter 70.114 - Aids Payment Worksheet For Tax Year 2024(Payment Year 2025) - Payment Due January 31, 2025

165 of 7093

LEGAL DESCRIPTION: T44 R02-W S05 MAIER'S PARK ADDITION				PARCEL NO: 244020532				CONTROL NO: 80114	
0.42	\$3,085.19	0.63531991	\$1,960.08						
				0	\$0.00	STAT	999999	STATE OF WISCONSIN	
				0.00721930	\$14.15	CNTY	02	ASHLAND COUNTY	
				0.003716	\$7.28	MUNI	02018	TOWN OF MORSE	
				0.00764420	\$14.98	REG	023427	SCH D OF MELLEEN	
				0.00034560	\$0.68	VTAE	001700	NORTHWOOD TECHNICAL COLLEGE	
Parcel Total:					\$37.09				

LEGAL DESCRIPTION: T44 R02-W S05 MAIER'S PARK ADDITION				PARCEL NO: 244020532				CONTROL NO: 80115	
0.42	\$3,393.71	0.63531991	\$2,156.09						
				0	\$0.00	STAT	999999	STATE OF WISCONSIN	
				0.00721930	\$15.57	CNTY	02	ASHLAND COUNTY	
				0.003716	\$8.01	MUNI	02018	TOWN OF MORSE	
				0.00764420	\$16.48	REG	023427	SCH D OF MELLEEN	
				0.00034560	\$0.75	VTAE	001700	NORTHWOOD TECHNICAL COLLEGE	
Parcel Total:					\$40.81				

LEGAL DESCRIPTION: T44 R02-W S05 MAIER'S PARK ADDITION				PARCEL NO: 244020532				CONTROL NO: 80116	
1.53	\$7,095.93	0.63531991	\$4,508.19						
				0	\$0.00	STAT	999999	STATE OF WISCONSIN	
				0.00721930	\$32.55	CNTY	02	ASHLAND COUNTY	
				0.003716	\$16.75	MUNI	02018	TOWN OF MORSE	
				0.00764420	\$34.46	REG	023427	SCH D OF MELLEEN	
				0.00034560	\$1.56	VTAE	001700	NORTHWOOD TECHNICAL COLLEGE	
Parcel Total:					\$85.32				





# State of Wisconsin / Department of Natural Resources

Tony Evers , Governor

, Secretary

2/5/2025

## Chapter 70.114 - Aids Payment Worksheet For Tax Year 2024(Payment Year 2025) - Payment Due January 31, 2025

167 of 7093

LEGAL DESCRIPTION: T45 R02-W S04 PT OF NENW				PARCEL NO: 018-00891-0000				CONTROL NO: 93746	
37.59	\$62,285.45	0.63531991	\$39,571.18	0	\$0.00	STAT	999999	STATE OF WISCONSIN	
				0.00721930	\$285.68	CNTY	02	ASHLAND COUNTY	
				0.003716	\$147.05	MUNI	02018	TOWN OF MORSE	
				0.00764420	\$302.49	REG	023427	SCH D OF MELLEEN	
				0.00034560	\$13.68	VTAE	001700	NORTHWOOD TECHNICAL COLLEGE	
Parcel Total:					\$748.90				

LEGAL DESCRIPTION: T45 R02-W S04 PT OF NWNW				PARCEL NO: 018-00892-0000				CONTROL NO: 93747	
37.21	\$61,655.80	0.63531991	\$39,171.16	0	\$0.00	STAT	999999	STATE OF WISCONSIN	
				0.00721930	\$282.79	CNTY	02	ASHLAND COUNTY	
				0.003716	\$145.56	MUNI	02018	TOWN OF MORSE	
				0.00764420	\$299.43	REG	023427	SCH D OF MELLEEN	
				0.00034560	\$13.54	VTAE	001700	NORTHWOOD TECHNICAL COLLEGE	
Parcel Total:					\$741.32				

LEGAL DESCRIPTION: T45 R02-W S04 SWNW				PARCEL NO: 018-00893-0000				CONTROL NO: 93748	
40	\$66,278.75	0.63531991	\$42,108.21	0	\$0.00	STAT	999999	STATE OF WISCONSIN	
				0.00721930	\$303.99	CNTY	02	ASHLAND COUNTY	
				0.003716	\$156.48	MUNI	02018	TOWN OF MORSE	
				0.00764420	\$321.89	REG	023427	SCH D OF MELLEEN	
				0.00034560	\$14.55	VTAE	001700	NORTHWOOD TECHNICAL COLLEGE	
Parcel Total:					\$796.91				



# State of Wisconsin / Department of Natural Resources

Tony Evers , Governor

, Secretary

2/5/2025

## Chapter 70.114 - Aids Payment Worksheet For Tax Year 2024(Payment Year 2025) - Payment Due January 31, 2025

168 of 7093

LEGAL DESCRIPTION: T45 R02-W S04 SENW	PARCEL NO: 018-00894-0000	CONTROL NO: 93749
---------------------------------------	---------------------------	-------------------

40     \$66,278.75     0.63531991     \$42,108.21

0	\$0.00	STAT	999999	STATE OF WISCONSIN
0.00721930	\$303.99	CNTY	02	ASHLAND COUNTY
0.003716	\$156.48	MUNI	02018	TOWN OF MORSE
0.00764420	\$321.89	REG	023427	SCH D OF MELLEEN
0.00034560	\$14.55	VTAE	001700	NORTHWOOD TECHNICAL COLLEGE

Parcel Total:     \$796.91

LEGAL DESCRIPTION: T45 R02-W S04 NESW	PARCEL NO: 018-00895-0000	CONTROL NO: 93750
---------------------------------------	---------------------------	-------------------

40     \$66,278.75     0.63531991     \$42,108.21

0	\$0.00	STAT	999999	STATE OF WISCONSIN
0.00721930	\$303.99	CNTY	02	ASHLAND COUNTY
0.003716	\$156.48	MUNI	02018	TOWN OF MORSE
0.00764420	\$321.89	REG	023427	SCH D OF MELLEEN
0.00034560	\$14.55	VTAE	001700	NORTHWOOD TECHNICAL COLLEGE

Parcel Total:     \$796.91

LEGAL DESCRIPTION: T45 R02-W S04 NWSW	PARCEL NO: 018-00896-0000	CONTROL NO: 93751
---------------------------------------	---------------------------	-------------------

40     \$66,278.75     0.63531991     \$42,108.21

0	\$0.00	STAT	999999	STATE OF WISCONSIN
0.00721930	\$303.99	CNTY	02	ASHLAND COUNTY
0.003716	\$156.48	MUNI	02018	TOWN OF MORSE
0.00764420	\$321.89	REG	023427	SCH D OF MELLEEN
0.00034560	\$14.55	VTAE	001700	NORTHWOOD TECHNICAL COLLEGE

Parcel Total:     \$796.91



# State of Wisconsin / Department of Natural Resources

Tony Evers , Governor

, Secretary

2/5/2025

## Chapter 70.114 - Aids Payment Worksheet For Tax Year 2024(Payment Year 2025) - Payment Due January 31, 2025

169 of 7093

LEGAL DESCRIPTION: T45 R02-W S04 SWSW	PARCEL NO: 018-00897-0000	CONTROL NO: 93752
---------------------------------------	---------------------------	-------------------

40	\$66,278.75	0.63531991	\$42,108.21	
----	-------------	------------	-------------	--

0	\$0.00	STAT	999999	STATE OF WISCONSIN
0.00721930	\$303.99	CNTY	02	ASHLAND COUNTY
0.003716	\$156.48	MUNI	02018	TOWN OF MORSE
0.00764420	\$321.89	REG	023427	SCH D OF MELLEEN
0.00034560	\$14.55	VTAE	001700	NORTHWOOD TECHNICAL COLLEGE

Parcel Total:	\$796.91
---------------	----------

LEGAL DESCRIPTION: T45 R02-W S04 SWSE	PARCEL NO: 018-00901-0000	CONTROL NO: 93753
---------------------------------------	---------------------------	-------------------

40	\$66,278.75	0.63531991	\$42,108.21	
----	-------------	------------	-------------	--

0	\$0.00	STAT	999999	STATE OF WISCONSIN
0.00721930	\$303.99	CNTY	02	ASHLAND COUNTY
0.003716	\$156.48	MUNI	02018	TOWN OF MORSE
0.00764420	\$321.89	REG	023427	SCH D OF MELLEEN
0.00034560	\$14.55	VTAE	001700	NORTHWOOD TECHNICAL COLLEGE

Parcel Total:	\$796.91
---------------	----------

LEGAL DESCRIPTION: T45 R02-W S05 PT OF NENE	PARCEL NO: 018-00903-0000	CONTROL NO: 93754
---	---------------------------	-------------------

36.9	\$61,142.14	0.63531991	\$38,844.82	
------	-------------	------------	-------------	--

0	\$0.00	STAT	999999	STATE OF WISCONSIN
0.00721930	\$280.43	CNTY	02	ASHLAND COUNTY
0.003716	\$144.35	MUNI	02018	TOWN OF MORSE
0.00764420	\$296.94	REG	023427	SCH D OF MELLEEN
0.00034560	\$13.42	VTAE	001700	NORTHWOOD TECHNICAL COLLEGE

Parcel Total:	\$735.14
---------------	----------



# State of Wisconsin / Department of Natural Resources

Tony Evers , Governor

, Secretary

2/5/2025

## Chapter 70.114 - Aids Payment Worksheet For Tax Year 2024(Payment Year 2025) - Payment Due January 31, 2025

170 of 7093

LEGAL DESCRIPTION: T45 R02-W S05 SENE	PARCEL NO: 018-00906-0000	CONTROL NO: 93755
---------------------------------------	---------------------------	-------------------

40	\$66,278.75	0.63531991	\$42,108.21	
----	-------------	------------	-------------	--

0	\$0.00	STAT	999999	STATE OF WISCONSIN
0.00721930	\$303.99	CNTY	02	ASHLAND COUNTY
0.003716	\$156.48	MUNI	02018	TOWN OF MORSE
0.00764420	\$321.89	REG	023427	SCH D OF MELLEEN
0.00034560	\$14.55	VTAE	001700	NORTHWOOD TECHNICAL COLLEGE

Parcel Total:	\$796.91
---------------	----------

LEGAL DESCRIPTION: T45 R02-W S05 SWNW	PARCEL NO: 018-00909-0000	CONTROL NO: 93756
---------------------------------------	---------------------------	-------------------

40	\$66,278.75	0.63531991	\$42,108.21	
----	-------------	------------	-------------	--

0	\$0.00	STAT	999999	STATE OF WISCONSIN
0.00721930	\$303.99	CNTY	02	ASHLAND COUNTY
0.003716	\$156.48	MUNI	02018	TOWN OF MORSE
0.00764420	\$321.89	REG	023427	SCH D OF MELLEEN
0.00034560	\$14.55	VTAE	001700	NORTHWOOD TECHNICAL COLLEGE

Parcel Total:	\$796.91
---------------	----------

LEGAL DESCRIPTION: T45 R02-W S05 SENW	PARCEL NO: 018-00910-0000	CONTROL NO: 93757
---------------------------------------	---------------------------	-------------------

40	\$66,278.75	0.63531991	\$42,108.21	
----	-------------	------------	-------------	--

0	\$0.00	STAT	999999	STATE OF WISCONSIN
0.00721930	\$303.99	CNTY	02	ASHLAND COUNTY
0.003716	\$156.48	MUNI	02018	TOWN OF MORSE
0.00764420	\$321.89	REG	023427	SCH D OF MELLEEN
0.00034560	\$14.55	VTAE	001700	NORTHWOOD TECHNICAL COLLEGE

Parcel Total:	\$796.91
---------------	----------



# State of Wisconsin / Department of Natural Resources

Tony Evers , Governor

, Secretary

2/5/2025

## Chapter 70.114 - Aids Payment Worksheet For Tax Year 2024(Payment Year 2025) - Payment Due January 31, 2025

171 of 7093

LEGAL DESCRIPTION: T45 R02-W S05 NESW				PARCEL NO: 018-00911-0000				CONTROL NO: 93758	
40	\$66,278.75	0.63531991	\$42,108.21						
				0	\$0.00	STAT	999999	STATE OF WISCONSIN	
				0.00721930	\$303.99	CNTY	02	ASHLAND COUNTY	
				0.003716	\$156.48	MUNI	02018	TOWN OF MORSE	
				0.00764420	\$321.89	REG	023427	SCH D OF MELLEEN	
				0.00034560	\$14.55	VTAE	001700	NORTHWOOD TECHNICAL COLLEGE	
Parcel Total:					\$796.91				

LEGAL DESCRIPTION: T45 R02-W S05 NWSE				PARCEL NO: 018-00916-0000				CONTROL NO: 93759	
40	\$66,278.75	0.63531991	\$42,108.21						
				0	\$0.00	STAT	999999	STATE OF WISCONSIN	
				0.00721930	\$303.99	CNTY	02	ASHLAND COUNTY	
				0.003716	\$156.48	MUNI	02018	TOWN OF MORSE	
				0.00764420	\$321.89	REG	023427	SCH D OF MELLEEN	
				0.00034560	\$14.55	VTAE	001700	NORTHWOOD TECHNICAL COLLEGE	
Parcel Total:					\$796.91				

LEGAL DESCRIPTION: T45 R02-W S05 PT OF NWNE				PARCEL NO: 018-00904-0000				CONTROL NO: 93760	
36.78	\$60,943.31	0.63531991	\$38,718.50						
				0	\$0.00	STAT	999999	STATE OF WISCONSIN	
				0.00721930	\$279.52	CNTY	02	ASHLAND COUNTY	
				0.003716	\$143.88	MUNI	02018	TOWN OF MORSE	
				0.00764420	\$295.97	REG	023427	SCH D OF MELLEEN	
				0.00034560	\$13.38	VTAE	001700	NORTHWOOD TECHNICAL COLLEGE	
Parcel Total:					\$732.75				



# State of Wisconsin / Department of Natural Resources

Tony Evers , Governor

, Secretary

2/5/2025

## Chapter 70.114 - Aids Payment Worksheet For Tax Year 2024(Payment Year 2025) - Payment Due January 31, 2025

172 of 7093

File Number Total: \$12,480.57

FILE NO: P 1552 \*      DATE OF PURCHASE: 11/04/1992      GRANTOR: LOUISIANA PACIFIC CORPORATIO

LEGAL DESCRIPTION: T45 R02-W S06 SENE      PARCEL NO: 18-922-0000      CONTROL NO: 70796

40	\$36,916.40	0.63531991	\$23,453.72					
				0	\$0.00	STAT	999999	STATE OF WISCONSIN
				0.00721930	\$169.32	CNTY	02	ASHLAND COUNTY
				0.003716	\$87.16	MUNI	02018	TOWN OF MORSE
				0.00764420	\$179.29	REG	023427	SCH D OF MELLE
				0.00034560	\$8.11	VTAE	001700	NORTHWOOD TECHNICAL COLLEGE

Parcel Total: \$443.88

LEGAL DESCRIPTION: T45 R02-W S06 NESE      PARCEL NO: 18-931-0000      CONTROL NO: 70797

40	\$36,916.40	0.63531991	\$23,453.72					
				0	\$0.00	STAT	999999	STATE OF WISCONSIN
				0.00721930	\$169.32	CNTY	02	ASHLAND COUNTY
				0.003716	\$87.16	MUNI	02018	TOWN OF MORSE
				0.00764420	\$179.29	REG	023427	SCH D OF MELLE
				0.00034560	\$8.11	VTAE	001700	NORTHWOOD TECHNICAL COLLEGE

Parcel Total: \$443.88

File Number Total: \$887.76





# State of Wisconsin / Department of Natural Resources

Tony Evers , Governor

, Secretary

2/5/2025

## Chapter 70.114 - Aids Payment Worksheet For Tax Year 2024(Payment Year 2025) - Payment Due January 31, 2025

173 of 7093

FILE NO: P 1559 *				DATE OF PURCHASE: 12/18/1992				GRANTOR: JOHN PAIGE			
LEGAL DESCRIPTION: T45 R02-W S05 NENW				PARCEL NO: 18-907-0000				CONTROL NO: 71077			
36.6	\$58,569.28	0.63531991	\$37,210.23								
				0	\$0.00	STAT	999999	STATE OF WISCONSIN			
				0.00721930	\$268.63	CNTY	02	ASHLAND COUNTY			
				0.003716	\$138.28	MUNI	02018	TOWN OF MORSE			
				0.00764420	\$284.44	REG	023427	SCH D OF MELLEEN			
				0.00034560	\$12.86	VTAE	001700	NORTHWOOD TECHNICAL COLLEGE			
Parcel Total:					\$704.21						

File Number Total:					\$704.21						
--------------------	--	--	--	--	----------	--	--	--	--	--	--

FILE NO: P 1577 *				DATE OF PURCHASE: 09/23/1993				GRANTOR: HOWARD MURRAY			
LEGAL DESCRIPTION: T45 R02-W S29 LOON LAKE PARK				PARCEL NO: 18-1267-0600				CONTROL NO: 71825			
0.17	\$52,900.78	0.63531991	\$33,608.92								
				0	\$0.00	STAT	999999	STATE OF WISCONSIN			
				0.00721930	\$242.63	CNTY	02	ASHLAND COUNTY			
				0.003716	\$124.89	MUNI	02018	TOWN OF MORSE			
				0.00764420	\$256.91	REG	023427	SCH D OF MELLEEN			
				0.00034560	\$11.62	VTAE	001700	NORTHWOOD TECHNICAL COLLEGE			
Parcel Total:					\$636.05						



# State of Wisconsin / Department of Natural Resources

Tony Evers , Governor

, Secretary

2/5/2025

## Chapter 70.114 - Aids Payment Worksheet For Tax Year 2024(Payment Year 2025) - Payment Due January 31, 2025

174 of 7093

LEGAL DESCRIPTION: T45 R02-W S29 PT OF NESW-ISLAND LOON	PARCEL NO: 18-1259-0400	CONTROL NO: 71826
---	-------------------------	-------------------

0.43	\$158,702.35	0.63531991	\$100,826.76
------	--------------	------------	--------------

0	\$0.00	STAT	999999	STATE OF WISCONSIN
---	--------	------	--------	--------------------

0.00721930	\$727.90	CNTY	02	ASHLAND COUNTY
------------	----------	------	----	----------------

0.003716	\$374.68	MUNI	02018	TOWN OF MORSE
----------	----------	------	-------	---------------

0.00764420	\$770.74	REG	023427	SCH D OF MELLEEN
------------	----------	-----	--------	------------------

0.00034560	\$34.85	VTAE	001700	NORTHWOOD TECHNICAL COLLEGE
------------	---------	------	--------	-----------------------------

Parcel Total:	\$1,908.17
---------------	------------

File Number Total:	\$2,544.22
--------------------	------------

FILE NO: P 1592 *	DATE OF PURCHASE: 03/07/1994	GRANTOR: FRANK J SEIPEL
-------------------	------------------------------	-------------------------

LEGAL DESCRIPTION: T45 R02-W S29 PT OF NENE	PARCEL NO: 18-1252-0100	CONTROL NO: 72306
---	-------------------------	-------------------

36.53	\$51,346.12	0.63531991	\$32,621.21
-------	-------------	------------	-------------

0	\$0.00	STAT	999999	STATE OF WISCONSIN
---	--------	------	--------	--------------------

0.00721930	\$235.50	CNTY	02	ASHLAND COUNTY
------------	----------	------	----	----------------

0.003716	\$121.22	MUNI	02018	TOWN OF MORSE
----------	----------	------	-------	---------------

0.00764420	\$249.36	REG	023427	SCH D OF MELLEEN
------------	----------	-----	--------	------------------

0.00034560	\$11.27	VTAE	001700	NORTHWOOD TECHNICAL COLLEGE
------------	---------	------	--------	-----------------------------

Parcel Total:	\$617.35
---------------	----------



# State of Wisconsin / Department of Natural Resources

Tony Evers , Governor

, Secretary

2/5/2025

## Chapter 70.114 - Aids Payment Worksheet For Tax Year 2024(Payment Year 2025) - Payment Due January 31, 2025

175 of 7093

LEGAL DESCRIPTION: T45 R02-W S29 NWNE	PARCEL NO: 18-1253-0000	CONTROL NO: 72307
---------------------------------------	-------------------------	-------------------

40	\$48,729.76	0.63531991	\$30,958.98	
----	-------------	------------	-------------	--

0	\$0.00	STAT	999999	STATE OF WISCONSIN
---	--------	------	--------	--------------------

0.00721930	\$223.50	CNTY	02	ASHLAND COUNTY
------------	----------	------	----	----------------

0.003716	\$115.05	MUNI	02018	TOWN OF MORSE
----------	----------	------	-------	---------------

0.00764420	\$236.66	REG	023427	SCH D OF MELLEEN
------------	----------	-----	--------	------------------

0.00034560	\$10.70	VTAE	001700	NORTHWOOD TECHNICAL COLLEGE
------------	---------	------	--------	-----------------------------

Parcel Total:	\$585.91
---------------	----------

File Number Total:	\$1,203.26
--------------------	------------

FILE NO: P 1782 *	DATE OF PURCHASE: 06/10/2002	GRANTOR: CLARA TREBELHORN
-------------------	------------------------------	---------------------------

LEGAL DESCRIPTION: T45 R02-W S32 PT OF NWNW	PARCEL NO: 18-1295-0300	CONTROL NO: 86508
---	-------------------------	-------------------

21.85	\$62,444.70	0.63531991	\$39,672.36	
-------	-------------	------------	-------------	--

0	\$0.00	STAT	999999	STATE OF WISCONSIN
---	--------	------	--------	--------------------

0.00721930	\$286.41	CNTY	02	ASHLAND COUNTY
------------	----------	------	----	----------------

0.003716	\$147.42	MUNI	02018	TOWN OF MORSE
----------	----------	------	-------	---------------

0.00764420	\$303.26	REG	023427	SCH D OF MELLEEN
------------	----------	-----	--------	------------------

0.00034560	\$13.71	VTAE	001700	NORTHWOOD TECHNICAL COLLEGE
------------	---------	------	--------	-----------------------------

Parcel Total:	\$750.80
---------------	----------



# State of Wisconsin / Department of Natural Resources

Tony Evers , Governor

, Secretary

2/5/2025

## Chapter 70.114 - Aids Payment Worksheet For Tax Year 2024(Payment Year 2025) - Payment Due January 31, 2025

176 of 7093

LEGAL DESCRIPTION: T45 R02-W S32 PT OF SWNW	PARCEL NO: 18-1295-0300	CONTROL NO: 86509
---	-------------------------	-------------------

14.57	\$41,663.82	0.63531991	\$26,469.86
-------	-------------	------------	-------------

0	\$0.00	STAT	999999	STATE OF WISCONSIN
0.00721930	\$191.09	CNTY	02	ASHLAND COUNTY
0.003716	\$98.36	MUNI	02018	TOWN OF MORSE
0.00764420	\$202.34	REG	023427	SCH D OF MELLEEN
0.00034560	\$9.15	VTAE	001700	NORTHWOOD TECHNICAL COLLEGE

Parcel Total:	\$500.94
---------------	----------

File Number Total:	\$1,251.74
--------------------	------------

FILE NO: P 1842 *	DATE OF PURCHASE: 07/22/2004	GRANTOR: ROBIN E VITEK
-------------------	------------------------------	------------------------

LEGAL DESCRIPTION: T45 R02-W S05 NESE	PARCEL NO: 18-915-0000	CONTROL NO: 92223
---------------------------------------	------------------------	-------------------

40	\$155,368.09	0.63531991	\$98,708.44
----	--------------	------------	-------------

0	\$0.00	STAT	999999	STATE OF WISCONSIN
0.00721930	\$712.61	CNTY	02	ASHLAND COUNTY
0.003716	\$366.81	MUNI	02018	TOWN OF MORSE
0.00764420	\$754.55	REG	023427	SCH D OF MELLEEN
0.00034560	\$34.11	VTAE	001700	NORTHWOOD TECHNICAL COLLEGE

Parcel Total:	\$1,868.08
---------------	------------

File Number Total:	\$1,868.08
--------------------	------------



# State of Wisconsin / Department of Natural Resources

Tony Evers , Governor

, Secretary

2/5/2025

## Chapter 70.114 - Aids Payment Worksheet For Tax Year 2024(Payment Year 2025) - Payment Due January 31, 2025

177 of 7093

FILE NO: PR 40077 *				DATE OF PURCHASE: 07/21/2010				GRANTOR: Plum Creek Timberlands, L.P.			
LEGAL DESCRIPTION: T45 R02-W S03 PT OF SENE				PARCEL NO: 018-00874-0000				CONTROL NO: 112000			
2	\$9,761.59	0.63531991	\$6,201.74								
				0	\$0.00	STAT	999999	STATE OF WISCONSIN			
				0.00721930	\$44.77	CNTY	02	ASHLAND COUNTY			
				0.003716	\$23.05	MUNI	02018	TOWN OF MORSE			
				0.00764420	\$47.41	REG	023427	SCH D OF MELLEEN			
				0.00034560	\$2.14	VTAE	001700	NORTHWOOD TECHNICAL COLLEGE			
Parcel Total:				\$117.37							

LEGAL DESCRIPTION: T45 R02-W S03 PT OF SWNE				PARCEL NO: 018-00873-0000				CONTROL NO: 112001			
2	\$9,761.59	0.63531991	\$6,201.74								
				0	\$0.00	STAT	999999	STATE OF WISCONSIN			
				0.00721930	\$44.77	CNTY	02	ASHLAND COUNTY			
				0.003716	\$23.05	MUNI	02018	TOWN OF MORSE			
				0.00764420	\$47.41	REG	023427	SCH D OF MELLEEN			
				0.00034560	\$2.14	VTAE	001700	NORTHWOOD TECHNICAL COLLEGE			
Parcel Total:				\$117.37							



# State of Wisconsin / Department of Natural Resources

Tony Evers , Governor

, Secretary

2/5/2025

## Chapter 70.114 - Aids Payment Worksheet For Tax Year 2024(Payment Year 2025) - Payment Due January 31, 2025

178 of 7093

LEGAL DESCRIPTION: T45 R02-W S03 PT OF SENW	PARCEL NO: 018-0878-0000	CONTROL NO: 112002
---	--------------------------	--------------------

2	\$9,761.59	0.63531991	\$6,201.74	
---	------------	------------	------------	--

0	\$0.00	STAT	999999	STATE OF WISCONSIN
0.00721930	\$44.77	CNTY	02	ASHLAND COUNTY
0.003716	\$23.05	MUNI	02018	TOWN OF MORSE
0.00764420	\$47.41	REG	023427	SCH D OF MELLEEN
0.00034560	\$2.14	VTAE	001700	NORTHWOOD TECHNICAL COLLEGE

Parcel Total:	\$117.37
---------------	----------

LEGAL DESCRIPTION: T45 R02-W S03 PT OF SWNW	PARCEL NO: 018-00877-0100	CONTROL NO: 112003
---	---------------------------	--------------------

2.33	\$11,372.26	0.63531991	\$7,225.03	
------	-------------	------------	------------	--

0	\$0.00	STAT	999999	STATE OF WISCONSIN
0.00721930	\$52.16	CNTY	02	ASHLAND COUNTY
0.003716	\$26.85	MUNI	02018	TOWN OF MORSE
0.00764420	\$55.23	REG	023427	SCH D OF MELLEEN
0.00034560	\$2.50	VTAE	001700	NORTHWOOD TECHNICAL COLLEGE

Parcel Total:	\$136.74
---------------	----------

File Number Total:	\$488.85
--------------------	----------



# State of Wisconsin / Department of Natural Resources

Tony Evers , Governor

, Secretary

2/5/2025

## Chapter 70.114 - Aids Payment Worksheet For Tax Year 2024(Payment Year 2025) - Payment Due January 31, 2025

179 of 7093

FILE NO: PR 40081 *				DATE OF PURCHASE: 07/16/2010				GRANTOR: Estate of Charles C. Kleinst			
LEGAL DESCRIPTION: T45 R02-W S17 NWNW				PARCEL NO: 018-01092-0000				CONTROL NO: 113901			
40	\$86,735.03	0.63531991	\$55,104.49								
				0	\$0.00	STAT	999999	STATE OF WISCONSIN			
				0.00721930	\$397.82	CNTY	02	ASHLAND COUNTY			
				0.003716	\$204.77	MUNI	02018	TOWN OF MORSE			
				0.00764420	\$421.23	REG	023427	SCH D OF MELLEEN			
				0.00034560	\$19.04	VTAE	001700	NORTHWOOD TECHNICAL COLLEGE			
Parcel Total:					\$1,042.86						

LEGAL DESCRIPTION: T45 R02-W S17 SWNW				PARCEL NO: 018-01093-0000				CONTROL NO: 113902			
40	\$86,735.03	0.63531991	\$55,104.49								
				0	\$0.00	STAT	999999	STATE OF WISCONSIN			
				0.00721930	\$397.82	CNTY	02	ASHLAND COUNTY			
				0.003716	\$204.77	MUNI	02018	TOWN OF MORSE			
				0.00764420	\$421.23	REG	023427	SCH D OF MELLEEN			
				0.00034560	\$19.04	VTAE	001700	NORTHWOOD TECHNICAL COLLEGE			
Parcel Total:					\$1,042.86						

File Number Total:					\$2,085.72						
--------------------	--	--	--	--	------------	--	--	--	--	--	--



# State of Wisconsin / Department of Natural Resources

Tony Evers , Governor

, Secretary

2/5/2025

## Chapter 70.114 - Aids Payment Worksheet For Tax Year 2024(Payment Year 2025) - Payment Due January 31, 2025

180 of 7093

FILE NO: PR 40158 *				DATE OF PURCHASE: 01/29/2013				GRANTOR: Daniel E. & Shirley J. Yaeg			
LEGAL DESCRIPTION: T45 R02-W S05 SESE				PARCEL NO: 018-00918-0000				CONTROL NO: 125131			
40	\$73,209.84	0.63531991	\$46,511.67								
				0	\$0.00	STAT	999999	STATE OF WISCONSIN			
				0.00721930	\$335.78	CNTY	02	ASHLAND COUNTY			
				0.003716	\$172.84	MUNI	02018	TOWN OF MORSE			
				0.00764420	\$355.55	REG	023427	SCH D OF MELLEEN			
				0.00034560	\$16.07	VTAE	001700	NORTHWOOD TECHNICAL COLLEGE			
Parcel Total:				\$880.24							

File Number Total:				\$880.24							
--------------------	--	--	--	----------	--	--	--	--	--	--	--

FILE NO: PR 40181 *				DATE OF PURCHASE: 07/16/2014				GRANTOR: Michael Polencheck, et al			
LEGAL DESCRIPTION: T45 R02-W S05 SWNE				PARCEL NO: 018-00905-0000				CONTROL NO: 129388			
40	\$132,906.79	0.63531991	\$84,438.33								
				0	\$0.00	STAT	999999	STATE OF WISCONSIN			
				0.00721930	\$609.59	CNTY	02	ASHLAND COUNTY			
				0.003716	\$313.78	MUNI	02018	TOWN OF MORSE			
				0.00764420	\$645.47	REG	023427	SCH D OF MELLEEN			
				0.00034560	\$29.18	VTAE	001700	NORTHWOOD TECHNICAL COLLEGE			
Parcel Total:				\$1,598.02							

File Number Total:				\$1,598.02							
--------------------	--	--	--	------------	--	--	--	--	--	--	--





# State of Wisconsin / Department of Natural Resources

Tony Evers , Governor

, Secretary

2/5/2025

## Chapter 70.114 - Aids Payment Worksheet For Tax Year 2024(Payment Year 2025) - Payment Due January 31, 2025

181 of 7093

FILE NO: PR 40192 *				DATE OF PURCHASE: 06/22/2015				GRANTOR: Ralph L. & Anita K. Kleinst			
LEGAL DESCRIPTION: T45 R02-W S05 SWSE				PARCEL NO: 018-00917-0000				CONTROL NO: 131213			
40	\$60,587.36	0.63531991	\$38,492.35								
				0	\$0.00	STAT	999999	STATE OF WISCONSIN			
				0.00721930	\$277.89	CNTY	02	ASHLAND COUNTY			
				0.003716	\$143.04	MUNI	02018	TOWN OF MORSE			
				0.00764420	\$294.24	REG	023427	SCH D OF MELLEEN			
				0.00034560	\$13.30	VTAE	001700	NORTHWOOD TECHNICAL COLLEGE			
Parcel Total:					\$728.47						

File Number Total:					\$728.47						
--------------------	--	--	--	--	----------	--	--	--	--	--	--

FILE NO: PR 40267 *				DATE OF PURCHASE: 12/15/2021				GRANTOR: Lawrence P Stilen, et al			
LEGAL DESCRIPTION: T45 R02-W S29 PT OF NWSW				PARCEL NO: 018012600000				CONTROL NO: 141171			
39	\$95,018.71	0.63531991	\$60,367.28								
				0	\$0.00	STAT	999999	STATE OF WISCONSIN			
				0.00721930	\$435.81	CNTY	02	ASHLAND COUNTY			
				0.003716	\$224.33	MUNI	02018	TOWN OF MORSE			
				0.00764420	\$461.46	REG	023427	SCH D OF MELLEEN			
				0.00034560	\$20.86	VTAE	001700	NORTHWOOD TECHNICAL COLLEGE			
Parcel Total:					\$1,142.46						

File Number Total:					\$1,142.46						
--------------------	--	--	--	--	------------	--	--	--	--	--	--



# State of Wisconsin / Department of Natural Resources

Tony Evers , Governor

, Secretary

2/5/2025

## Chapter 70.114 - Aids Payment Worksheet For Tax Year 2024(Payment Year 2025) - Payment Due January 31, 2025

182 of 7093

FILE NO: WM 60654 *				DATE OF PURCHASE: 12/29/2010				GRANTOR: Stilin Limited Partnership			
LEGAL DESCRIPTION: T45 R02-W S09 NENW				PARCEL NO: 018-00967-0000				CONTROL NO: 139899			
40	\$78,009.15	0.63531991	\$49,560.76								
				0	\$0.00	STAT	999999	STATE OF WISCONSIN			
				0.00721930	\$357.79	CNTY	02	ASHLAND COUNTY			
				0.003716	\$184.17	MUNI	02018	TOWN OF MORSE			
				0.00764420	\$378.85	REG	023427	SCH D OF MELLEEN			
				0.00034560	\$17.13	VTAE	001700	NORTHWOOD TECHNICAL COLLEGE			
Parcel Total:					\$937.94						

LEGAL DESCRIPTION: T45 R02-W S09 NESE				PARCEL NO: 018-00975-0000				CONTROL NO: 139900			
40	\$78,009.15	0.63531991	\$49,560.76								
				0	\$0.00	STAT	999999	STATE OF WISCONSIN			
				0.00721930	\$357.79	CNTY	02	ASHLAND COUNTY			
				0.003716	\$184.17	MUNI	02018	TOWN OF MORSE			
				0.00764420	\$378.85	REG	023427	SCH D OF MELLEEN			
				0.00034560	\$17.13	VTAE	001700	NORTHWOOD TECHNICAL COLLEGE			
Parcel Total:					\$937.94						





# State of Wisconsin / Department of Natural Resources

Tony Evers , Governor

, Secretary

2/5/2025

## Chapter 70.114 - Aids Payment Worksheet For Tax Year 2024(Payment Year 2025) - Payment Due January 31, 2025

184 of 7093

LEGAL DESCRIPTION: T45 R02-W S09 SESW				PARCEL NO: 018-00974-0000				CONTROL NO: 139904	
40	\$78,009.15	0.63531991	\$49,560.76						
				0	\$0.00	STAT	999999	STATE OF WISCONSIN	
				0.00721930	\$357.79	CNTY	02	ASHLAND COUNTY	
				0.003716	\$184.17	MUNI	02018	TOWN OF MORSE	
				0.00764420	\$378.85	REG	023427	SCH D OF MELLEEN	
				0.00034560	\$17.13	VTAE	001700	NORTHWOOD TECHNICAL COLLEGE	
Parcel Total:					\$937.94				

LEGAL DESCRIPTION: T45 R02-W S09 SWNW				PARCEL NO: 018-00969-0000				CONTROL NO: 139905	
40	\$78,009.15	0.63531991	\$49,560.76						
				0	\$0.00	STAT	999999	STATE OF WISCONSIN	
				0.00721930	\$357.79	CNTY	02	ASHLAND COUNTY	
				0.003716	\$184.17	MUNI	02018	TOWN OF MORSE	
				0.00764420	\$378.85	REG	023427	SCH D OF MELLEEN	
				0.00034560	\$17.13	VTAE	001700	NORTHWOOD TECHNICAL COLLEGE	
Parcel Total:					\$937.94				

LEGAL DESCRIPTION: T45 R02-W S09 SWSW				PARCEL NO: 018-00973-0000				CONTROL NO: 139906	
40	\$78,009.15	0.63531991	\$49,560.76						
				0	\$0.00	STAT	999999	STATE OF WISCONSIN	
				0.00721930	\$357.79	CNTY	02	ASHLAND COUNTY	
				0.003716	\$184.17	MUNI	02018	TOWN OF MORSE	
				0.00764420	\$378.85	REG	023427	SCH D OF MELLEEN	
				0.00034560	\$17.13	VTAE	001700	NORTHWOOD TECHNICAL COLLEGE	
Parcel Total:					\$937.94				



# State of Wisconsin / Department of Natural Resources

Tony Evers , Governor

, Secretary

2/5/2025

## Chapter 70.114 - Aids Payment Worksheet For Tax Year 2024(Payment Year 2025) - Payment Due January 31, 2025

185 of 7093

LEGAL DESCRIPTION: T45 R02-W S04 NWSE				PARCEL NO: 018-00900-0000				CONTROL NO: 139907	
40	\$78,009.15	0.63531991	\$49,560.76						
				0	\$0.00	STAT	999999	STATE OF WISCONSIN	
				0.00721930	\$357.79	CNTY	02	ASHLAND COUNTY	
				0.003716	\$184.17	MUNI	02018	TOWN OF MORSE	
				0.00764420	\$378.85	REG	023427	SCH D OF MELLEEN	
				0.00034560	\$17.13	VTAE	001700	NORTHWOOD TECHNICAL COLLEGE	
Parcel Total:					\$937.94				

LEGAL DESCRIPTION: T45 R02-W S09 SENW				PARCEL NO: 018-00970-0000				CONTROL NO: 139908	
40	\$78,009.15	0.63531991	\$49,560.76						
				0	\$0.00	STAT	999999	STATE OF WISCONSIN	
				0.00721930	\$357.79	CNTY	02	ASHLAND COUNTY	
				0.003716	\$184.17	MUNI	02018	TOWN OF MORSE	
				0.00764420	\$378.85	REG	023427	SCH D OF MELLEEN	
				0.00034560	\$17.13	VTAE	001700	NORTHWOOD TECHNICAL COLLEGE	
Parcel Total:					\$937.94				

LEGAL DESCRIPTION: T45 R02-W S04 SESE				PARCEL NO: 018-00902-0000				CONTROL NO: 139909	
40	\$78,009.15	0.63531991	\$49,560.76						
				0	\$0.00	STAT	999999	STATE OF WISCONSIN	
				0.00721930	\$357.79	CNTY	02	ASHLAND COUNTY	
				0.003716	\$184.17	MUNI	02018	TOWN OF MORSE	
				0.00764420	\$378.85	REG	023427	SCH D OF MELLEEN	
				0.00034560	\$17.13	VTAE	001700	NORTHWOOD TECHNICAL COLLEGE	
Parcel Total:					\$937.94				



# State of Wisconsin / Department of Natural Resources

Tony Evers , Governor

, Secretary

2/5/2025

## Chapter 70.114 - Aids Payment Worksheet For Tax Year 2024(Payment Year 2025) - Payment Due January 31, 2025

186 of 7093

LEGAL DESCRIPTION: T45 R02-W S04 NESE				PARCEL NO: 018-00899-0000				CONTROL NO: 139910	
40	\$78,009.15	0.63531991	\$49,560.76						
				0	\$0.00	STAT	999999	STATE OF WISCONSIN	
				0.00721930	\$357.79	CNTY	02	ASHLAND COUNTY	
				0.003716	\$184.17	MUNI	02018	TOWN OF MORSE	
				0.00764420	\$378.85	REG	023427	SCH D OF MELLEEN	
				0.00034560	\$17.13	VTAE	001700	NORTHWOOD TECHNICAL COLLEGE	
Parcel Total:					\$937.94				

LEGAL DESCRIPTION: T45 R02-W S09 NWSE				PARCEL NO: 018-00976-0000				CONTROL NO: 139911	
40	\$78,009.15	0.63531991	\$49,560.76						
				0	\$0.00	STAT	999999	STATE OF WISCONSIN	
				0.00721930	\$357.79	CNTY	02	ASHLAND COUNTY	
				0.003716	\$184.17	MUNI	02018	TOWN OF MORSE	
				0.00764420	\$378.85	REG	023427	SCH D OF MELLEEN	
				0.00034560	\$17.13	VTAE	001700	NORTHWOOD TECHNICAL COLLEGE	
Parcel Total:					\$937.94				

LEGAL DESCRIPTION: T45 R02-W S09 NWSW				PARCEL NO: 018-00972-0000				CONTROL NO: 139912	
40	\$78,009.15	0.63531991	\$49,560.76						
				0	\$0.00	STAT	999999	STATE OF WISCONSIN	
				0.00721930	\$357.79	CNTY	02	ASHLAND COUNTY	
				0.003716	\$184.17	MUNI	02018	TOWN OF MORSE	
				0.00764420	\$378.85	REG	023427	SCH D OF MELLEEN	
				0.00034560	\$17.13	VTAE	001700	NORTHWOOD TECHNICAL COLLEGE	
Parcel Total:					\$937.94				



# State of Wisconsin / Department of Natural Resources

Tony Evers , Governor

, Secretary

2/5/2025

## Chapter 70.114 - Aids Payment Worksheet For Tax Year 2024(Payment Year 2025) - Payment Due January 31, 2025

187 of 7093

LEGAL DESCRIPTION: T45 R02-W S04 SESW				PARCEL NO: 018-00898-0000				CONTROL NO: 139913	
40	\$78,009.15	0.63531991	\$49,560.76						
				0	\$0.00	STAT	999999	STATE OF WISCONSIN	
				0.00721930	\$357.79	CNTY	02	ASHLAND COUNTY	
				0.003716	\$184.17	MUNI	02018	TOWN OF MORSE	
				0.00764420	\$378.85	REG	023427	SCH D OF MELLEEN	
				0.00034560	\$17.13	VTAE	001700	NORTHWOOD TECHNICAL COLLEGE	
Parcel Total:					\$937.94				

LEGAL DESCRIPTION: T45 R02-W S04 SENE				PARCEL NO: 018-00890-0000				CONTROL NO: 139914	
40	\$78,009.15	0.63531991	\$49,560.76						
				0	\$0.00	STAT	999999	STATE OF WISCONSIN	
				0.00721930	\$357.79	CNTY	02	ASHLAND COUNTY	
				0.003716	\$184.17	MUNI	02018	TOWN OF MORSE	
				0.00764420	\$378.85	REG	023427	SCH D OF MELLEEN	
				0.00034560	\$17.13	VTAE	001700	NORTHWOOD TECHNICAL COLLEGE	
Parcel Total:					\$937.94				

LEGAL DESCRIPTION: T45 R02-W S09 SESE				PARCEL NO: 018-00978-0000				CONTROL NO: 139915	
40	\$78,009.15	0.63531991	\$49,560.76						
				0	\$0.00	STAT	999999	STATE OF WISCONSIN	
				0.00721930	\$357.79	CNTY	02	ASHLAND COUNTY	
				0.003716	\$184.17	MUNI	02018	TOWN OF MORSE	
				0.00764420	\$378.85	REG	023427	SCH D OF MELLEEN	
				0.00034560	\$17.13	VTAE	001700	NORTHWOOD TECHNICAL COLLEGE	
Parcel Total:					\$937.94				







# State of Wisconsin / Department of Natural Resources

Tony Evers , Governor

, Secretary

2/5/2025

## Chapter 70.114 - Aids Payment Worksheet For Tax Year 2024(Payment Year 2025) - Payment Due January 31, 2025

189 of 7093

DETAIL FOR TOWN OF WHITE RIVER, ASHLAND COUNTY

Acres	Est. Adjust. Purch. Price	Level of Assessment	Adjusted Local Value	Net Gen. Tax Rate	Calc. Aid Pay Amount	Taxing Jurisdiction Type	Code	Description
FILE NO: FI 2876 *			DATE OF PURCHASE: 08/30/2007			GRANTOR: ASHLAND SCHOOL DISTRICT		
LEGAL DESCRIPTION: T46 R04-W S06 PT OF NENE				PARCEL NO: 026-00201-0400		CONTROL NO: 97927		
8.83	\$37,441.47	0.59321923	\$22,211.00					
				0	\$0.00	STAT	999999	STATE OF WISCONSIN
				0.007662	\$170.18	CNTY	02	ASHLAND COUNTY
				0.005380	\$119.49	MUNI	02026	TOWN OF WHITE RIVER
				0.00854530	\$189.80	REG	020170	SCH D OF ASHLAND
				0.00036680	\$8.15	VTAE	001700	NORTHWOOD TECHNICAL COLLEGE
Parcel Total:					\$487.62			
LEGAL DESCRIPTION: T46 R04-W S05 PT OF NWNW				PARCEL NO: 026-00190-0500		CONTROL NO: 97928		
20.96	\$88,875.47	0.59321923	\$52,722.64					
				0	\$0.00	STAT	999999	STATE OF WISCONSIN
				0.007662	\$403.96	CNTY	02	ASHLAND COUNTY
				0.005380	\$283.65	MUNI	02026	TOWN OF WHITE RIVER
				0.00854530	\$450.53	REG	020170	SCH D OF ASHLAND
				0.00036680	\$19.34	VTAE	001700	NORTHWOOD TECHNICAL COLLEGE
Parcel Total:					\$1,157.48			
File Number Total:					\$1,645.10			
Municipality Total:					\$1,645.10			



# State of Wisconsin / Department of Natural Resources

Tony Evers , Governor

, Secretary

2/5/2025

## Chapter 70.114 - Aids Payment Worksheet For Tax Year 2024(Payment Year 2025) - Payment Due January 31, 2025

190 of 7093

DETAIL FOR CITY OF MELLEEN, ASHLAND COUNTY

Acres	Est. Adjust. Purch. Price	Level of Assessment	Adjusted Local Value	Net Gen. Tax Rate	Calc. Aid Pay Amount	Type	Code	----- Taxing Jurisdiction ----- Description
FILE NO: FI 2582 *			DATE OF PURCHASE: 12/22/1997			GRANTOR: EDWARD WARD		
LEGAL DESCRIPTION: T44 R02-W S05 MAIER'S PARK				PARCEL NO: 244020532		CONTROL NO: 80113		
1.06	\$7,295.64	0.687486	\$5,015.65					
				0	\$0.00	STAT	999999	STATE OF WISCONSIN
				0.00638320	\$32.02	CNTY	02	ASHLAND COUNTY
				0.00827760	\$41.52	MUNI	02251	CITY OF MELLEEN
				0.00709590	\$35.59	REG	023427	SCH D OF MELLEEN
				0.00032080	\$1.61	VTAE	001700	NORTHWOOD TECHNICAL COLLEGE
Parcel Total:					\$110.74			
File Number Total:					\$110.74			
Municipality Total:					\$110.74			



# State of Wisconsin / Department of Natural Resources

Tony Evers , Governor

, Secretary

2/5/2025

## Chapter 70.114 - Aids Payment Worksheet For Tax Year 2024(Payment Year 2025) - Payment Due January 31, 2025

191 of 7093

DETAIL FOR TOWN OF ALMENA, BARRON COUNTY

Acres	Est. Adjust. Purch. Price	Level of Assessment	Adjusted Local Value	Net Gen. Tax Rate	Calc. Aid Pay Amount	Taxing Jurisdiction Type	Code	Description
FILE NO: FI 2535 *			DATE OF PURCHASE: 03/10/1997			GRANTOR: NESSEN LAKESHORE, INC.		
LEGAL DESCRIPTION: T34 R14-W S05 PT GV LT 1				PARCEL NO: 002-5002-9000		CONTROL NO: 77806		
0.2	\$722.63	0.53814488	\$388.88	0	\$0.00	STAT	999999	STATE OF WISCONSIN
				0.00584470	\$2.27	CNTY	03	BARRON COUNTY
				0.00238610	\$0.93	MUNI	03002	TOWN OF ALMENA
				0.01069770	\$4.16	REG	035810	SCH D OF TURTLE LAKE
				0.00042650	\$0.17	VTAE	001700	NORTHWOOD TECHNICAL COLLEGE
Parcel Total:					\$7.53			
LEGAL DESCRIPTION: T34 R14-W S05 PT GV LT 2				PARCEL NO: 002-5001-2000		CONTROL NO: 77807		
2.54	\$111,192.16	0.53814488	\$59,837.49	0	\$0.00	STAT	999999	STATE OF WISCONSIN
				0.00584470	\$349.73	CNTY	03	BARRON COUNTY
				0.00238610	\$142.78	MUNI	03002	TOWN OF ALMENA
				0.01069770	\$640.12	REG	035810	SCH D OF TURTLE LAKE
				0.00042650	\$25.52	VTAE	001700	NORTHWOOD TECHNICAL COLLEGE
Parcel Total:					\$1,158.15			
File Number Total:					\$1,165.68			



# State of Wisconsin / Department of Natural Resources

Tony Evers , Governor

, Secretary

2/5/2025

## Chapter 70.114 - Aids Payment Worksheet For Tax Year 2024(Payment Year 2025) - Payment Due January 31, 2025

192 of 7093

FILE NO: FI 2827 *		DATE OF PURCHASE: 11/08/2004		GRANTOR: WISCONSIN DEPT. OF TRANSPORT	
LEGAL DESCRIPTION: T34 R14-W S27 PT GV LT 1		PARCEL NO: 002 2700 13 000		CONTROL NO: 93476	
7	\$19,390.31	0.53814488	\$10,434.80		
		0	\$0.00	STAT 999999	STATE OF WISCONSIN
		0.00584470	\$60.99	CNTY 03	BARRON COUNTY
		0.00238610	\$24.90	MUNI 03002	TOWN OF ALMENA
		0.01069770	\$111.63	REG 035810	SCH D OF TURTLE LAKE
		0.00042650	\$4.45	VTAE 001700	NORTHWOOD TECHNICAL COLLEGE
Parcel Total:			\$201.97		

File Number Total:		\$201.97			
--------------------	--	----------	--	--	--

FILE NO: P 1730 D		DATE OF PURCHASE: 08/09/2000		GRANTOR: WISCONSIN DEPT OF TRANSPORTA	
LEGAL DESCRIPTION: T34 R14-W S33 PT OF NENE		PARCEL NO: 085197		CONTROL NO: 85197	
1.13	\$710.63	0.53814488	\$382.42		
		0	\$0.00	STAT 999999	STATE OF WISCONSIN
		0.00584470	\$2.24	CNTY 03	BARRON COUNTY
		0.00238610	\$0.91	MUNI 03002	TOWN OF ALMENA
		0.01069770	\$4.09	REG 035810	SCH D OF TURTLE LAKE
		0.00042650	\$0.16	VTAE 001700	NORTHWOOD TECHNICAL COLLEGE
Parcel Total:			\$7.40		



# State of Wisconsin / Department of Natural Resources

Tony Evers , Governor

, Secretary

2/5/2025

## Chapter 70.114 - Aids Payment Worksheet For Tax Year 2024(Payment Year 2025) - Payment Due January 31, 2025

193 of 7093

LEGAL DESCRIPTION: T34 R14-W S33 PT OF NWNE				PARCEL NO: 085198	CONTROL NO: 85198			
3.5	\$2,204.54	0.53814488	\$1,186.36					
				0	\$0.00	STAT	999999	STATE OF WISCONSIN
				0.00584470	\$6.93	CNTY	03	BARRON COUNTY
				0.00238610	\$2.83	MUNI	03002	TOWN OF ALMENA
				0.01069770	\$12.69	REG	035810	SCH D OF TURTLE LAKE
				0.00042650	\$0.51	VTAE	001700	NORTHWOOD TECHNICAL COLLEGE
Parcel Total:					\$22.96			

LEGAL DESCRIPTION: T34 R14-W S33 PT OF SWNW				PARCEL NO: 085199	CONTROL NO: 85199			
3	\$1,886.20	0.53814488	\$1,015.05					
				0	\$0.00	STAT	999999	STATE OF WISCONSIN
				0.00584470	\$5.93	CNTY	03	BARRON COUNTY
				0.00238610	\$2.42	MUNI	03002	TOWN OF ALMENA
				0.01069770	\$10.86	REG	035810	SCH D OF TURTLE LAKE
				0.00042650	\$0.43	VTAE	001700	NORTHWOOD TECHNICAL COLLEGE
Parcel Total:					\$19.64			

LEGAL DESCRIPTION: T34 R14-W S33 PT OF SENW				PARCEL NO: 085200	CONTROL NO: 85200			
0.43	\$270.97	0.53814488	\$145.82					
				0	\$0.00	STAT	999999	STATE OF WISCONSIN
				0.00584470	\$0.85	CNTY	03	BARRON COUNTY
				0.00238610	\$0.35	MUNI	03002	TOWN OF ALMENA
				0.01069770	\$1.56	REG	035810	SCH D OF TURTLE LAKE
				0.00042650	\$0.06	VTAE	001700	NORTHWOOD TECHNICAL COLLEGE
Parcel Total:					\$2.82			



State of Wisconsin / Department of Natural Resources

Tony Evers , Governor

, Secretary

2/5/2025

Chapter 70.114 - Aids Payment Worksheet For Tax Year 2024(Payment Year 2025) - Payment Due January 31, 2025

194 of 7093

LEGAL DESCRIPTION: T34 R14-W S33 PT OF NENW PARCEL NO: 085201 CONTROL NO: 85201

5.84 \$3,674.56 0.53814488 \$1,977.45

Table with 8 columns: Tax Amount, Parcel ID, Tax Type, County, and Description. Rows include STATE OF WISCONSIN, BARRON COUNTY, TOWN OF ALMENA, SCH D OF TURTLE LAKE, and NORTHWOOD TECHNICAL COLLEGE.

Parcel Total: \$38.27

LEGAL DESCRIPTION: T34 R14-W S32 PT OF NWNE PARCEL NO: 085202 CONTROL NO: 85202

7.21 \$4,536.23 0.53814488 \$2,441.15

Table with 8 columns: Tax Amount, Parcel ID, Tax Type, County, and Description. Rows include STATE OF WISCONSIN, BARRON COUNTY, TOWN OF ALMENA, SCH D OF TURTLE LAKE, and NORTHWOOD TECHNICAL COLLEGE.

Parcel Total: \$47.24

LEGAL DESCRIPTION: T34 R14-W S32 PT OF NENE PARCEL NO: 085203 CONTROL NO: 85203

2.85 \$1,791.99 0.53814488 \$964.35

Table with 8 columns: Tax Amount, Parcel ID, Tax Type, County, and Description. Rows include STATE OF WISCONSIN, BARRON COUNTY, TOWN OF ALMENA, SCH D OF TURTLE LAKE, and NORTHWOOD TECHNICAL COLLEGE.

Parcel Total: \$18.67



# State of Wisconsin / Department of Natural Resources

Tony Evers , Governor

, Secretary

2/5/2025

## Chapter 70.114 - Aids Payment Worksheet For Tax Year 2024(Payment Year 2025) - Payment Due January 31, 2025

195 of 7093

LEGAL DESCRIPTION: T34 R14-W S32 PT OF SENE				PARCEL NO: 085204	CONTROL NO: 85204			
1.67	\$1,048.22	0.53814488	\$564.09					
				0	\$0.00	STAT	999999	STATE OF WISCONSIN
				0.00584470	\$3.30	CNTY	03	BARRON COUNTY
				0.00238610	\$1.35	MUNI	03002	TOWN OF ALMENA
				0.01069770	\$6.03	REG	035810	SCH D OF TURTLE LAKE
				0.00042650	\$0.24	VTAE	001700	NORTHWOOD TECHNICAL COLLEGE
Parcel Total:					\$10.92			

LEGAL DESCRIPTION: T34 R14-W S30 PT OF SESE				PARCEL NO: 085210	CONTROL NO: 85210			
0.23	\$146.73	0.53814488	\$78.96					
				0	\$0.00	STAT	999999	STATE OF WISCONSIN
				0.00584470	\$0.46	CNTY	03	BARRON COUNTY
				0.00238610	\$0.19	MUNI	03002	TOWN OF ALMENA
				0.01069770	\$0.84	REG	035810	SCH D OF TURTLE LAKE
				0.00042650	\$0.03	VTAE	001700	NORTHWOOD TECHNICAL COLLEGE
Parcel Total:					\$1.52			

LEGAL DESCRIPTION: T34 R14-W S29 PT OF SWSW				PARCEL NO: 085211	CONTROL NO: 85211			
3.02	\$1,897.03	0.53814488	\$1,020.87					
				0	\$0.00	STAT	999999	STATE OF WISCONSIN
				0.00584470	\$5.97	CNTY	03	BARRON COUNTY
				0.00238610	\$2.44	MUNI	03002	TOWN OF ALMENA
				0.01069770	\$10.92	REG	035810	SCH D OF TURTLE LAKE
				0.00042650	\$0.44	VTAE	001700	NORTHWOOD TECHNICAL COLLEGE
Parcel Total:					\$19.77			



# State of Wisconsin / Department of Natural Resources

Tony Evers , Governor

, Secretary

2/5/2025

## Chapter 70.114 - Aids Payment Worksheet For Tax Year 2024(Payment Year 2025) - Payment Due January 31, 2025

196 of 7093

LEGAL DESCRIPTION: T34 R14-W S29 PT OF SESW				PARCEL NO: 085212			CONTROL NO: 85212		
3.1	\$1,951.74	0.53814488	\$1,050.32	0	\$0.00	STAT	999999	STATE OF WISCONSIN	
				0.00584470	\$6.14	CNTY	03	BARRON COUNTY	
				0.00238610	\$2.51	MUNI	03002	TOWN OF ALMENA	
				0.01069770	\$11.24	REG	035810	SCH D OF TURTLE LAKE	
				0.00042650	\$0.45	VTAE	001700	NORTHWOOD TECHNICAL COLLEGE	
Parcel Total:				\$20.34					

LEGAL DESCRIPTION: T34 R14-W S29 PT OF SWSE				PARCEL NO: 085213			CONTROL NO: 85213		
0.41	\$259.47	0.53814488	\$139.63	0	\$0.00	STAT	999999	STATE OF WISCONSIN	
				0.00584470	\$0.82	CNTY	03	BARRON COUNTY	
				0.00238610	\$0.33	MUNI	03002	TOWN OF ALMENA	
				0.01069770	\$1.49	REG	035810	SCH D OF TURTLE LAKE	
				0.00042650	\$0.06	VTAE	001700	NORTHWOOD TECHNICAL COLLEGE	
Parcel Total:				\$2.70					

LEGAL DESCRIPTION: T34 R14-W S28 PT OF SESE				PARCEL NO: 085214			CONTROL NO: 85214		
2.39	\$1,501.62	0.53814488	\$808.09	0	\$0.00	STAT	999999	STATE OF WISCONSIN	
				0.00584470	\$4.72	CNTY	03	BARRON COUNTY	
				0.00238610	\$1.93	MUNI	03002	TOWN OF ALMENA	
				0.01069770	\$8.64	REG	035810	SCH D OF TURTLE LAKE	
				0.00042650	\$0.34	VTAE	001700	NORTHWOOD TECHNICAL COLLEGE	
Parcel Total:				\$15.63					





# State of Wisconsin / Department of Natural Resources

Tony Evers , Governor

, Secretary

2/5/2025

## Chapter 70.114 - Aids Payment Worksheet For Tax Year 2024(Payment Year 2025) - Payment Due January 31, 2025

197 of 7093

LEGAL DESCRIPTION: T34 R14-W S27 PT OF NENE	PARCEL NO: 085215	CONTROL NO: 85215
---	-------------------	-------------------

1.94	\$1,217.69	0.53814488	\$655.29	
------	------------	------------	----------	--

0	\$0.00	STAT	999999	STATE OF WISCONSIN
0.00584470	\$3.83	CNTY	03	BARRON COUNTY
0.00238610	\$1.56	MUNI	03002	TOWN OF ALMENA
0.01069770	\$7.01	REG	035810	SCH D OF TURTLE LAKE
0.00042650	\$0.28	VTAE	001700	NORTHWOOD TECHNICAL COLLEGE

Parcel Total:	\$12.68	
---------------	---------	--

LEGAL DESCRIPTION: T34 R14-W S27 PT OF NWNE	PARCEL NO: 085216	CONTROL NO: 85216
---	-------------------	-------------------

2.1	\$1,319.32	0.53814488	\$709.98	
-----	------------	------------	----------	--

0	\$0.00	STAT	999999	STATE OF WISCONSIN
0.00584470	\$4.15	CNTY	03	BARRON COUNTY
0.00238610	\$1.69	MUNI	03002	TOWN OF ALMENA
0.01069770	\$7.60	REG	035810	SCH D OF TURTLE LAKE
0.00042650	\$0.30	VTAE	001700	NORTHWOOD TECHNICAL COLLEGE

Parcel Total:	\$13.74	
---------------	---------	--

LEGAL DESCRIPTION: T34 R14-W S27 PT OF SWNE	PARCEL NO: 085217	CONTROL NO: 85217
---	-------------------	-------------------

2.11	\$1,327.80	0.53814488	\$714.55	
------	------------	------------	----------	--

0	\$0.00	STAT	999999	STATE OF WISCONSIN
0.00584470	\$4.18	CNTY	03	BARRON COUNTY
0.00238610	\$1.70	MUNI	03002	TOWN OF ALMENA
0.01069770	\$7.64	REG	035810	SCH D OF TURTLE LAKE
0.00042650	\$0.30	VTAE	001700	NORTHWOOD TECHNICAL COLLEGE

Parcel Total:	\$13.82	
---------------	---------	--



# State of Wisconsin / Department of Natural Resources

Tony Evers , Governor

, Secretary

2/5/2025

## Chapter 70.114 - Aids Payment Worksheet For Tax Year 2024(Payment Year 2025) - Payment Due January 31, 2025

198 of 7093

LEGAL DESCRIPTION: T34 R14-W S27 PT OF SENW				PARCEL NO: 085218	CONTROL NO: 85218			
1.73	\$1,085.47	0.53814488	\$584.14					
				0	\$0.00	STAT	999999	STATE OF WISCONSIN
				0.00584470	\$3.41	CNTY	03	BARRON COUNTY
				0.00238610	\$1.39	MUNI	03002	TOWN OF ALMENA
				0.01069770	\$6.25	REG	035810	SCH D OF TURTLE LAKE
				0.00042650	\$0.25	VTAE	001700	NORTHWOOD TECHNICAL COLLEGE
Parcel Total:					\$11.30			

LEGAL DESCRIPTION: T34 R14-W S27 PT OF NESW				PARCEL NO: 085219	CONTROL NO: 85219			
3.08	\$1,938.78	0.53814488	\$1,043.34					
				0	\$0.00	STAT	999999	STATE OF WISCONSIN
				0.00584470	\$6.10	CNTY	03	BARRON COUNTY
				0.00238610	\$2.49	MUNI	03002	TOWN OF ALMENA
				0.01069770	\$11.16	REG	035810	SCH D OF TURTLE LAKE
				0.00042650	\$0.45	VTAE	001700	NORTHWOOD TECHNICAL COLLEGE
Parcel Total:					\$20.20			

LEGAL DESCRIPTION: T34 R14-W S27 PT OF NWSW				PARCEL NO: 085220	CONTROL NO: 85220			
0.77	\$481.31	0.53814488	\$259.02					
				0	\$0.00	STAT	999999	STATE OF WISCONSIN
				0.00584470	\$1.51	CNTY	03	BARRON COUNTY
				0.00238610	\$0.62	MUNI	03002	TOWN OF ALMENA
				0.01069770	\$2.77	REG	035810	SCH D OF TURTLE LAKE
				0.00042650	\$0.11	VTAE	001700	NORTHWOOD TECHNICAL COLLEGE
Parcel Total:					\$5.01			





# State of Wisconsin / Department of Natural Resources

Tony Evers , Governor

, Secretary

2/5/2025

## Chapter 70.114 - Aids Payment Worksheet For Tax Year 2024(Payment Year 2025) - Payment Due January 31, 2025

200 of 7093

LEGAL DESCRIPTION: T34 R14-W S23 PT OF SWNE	PARCEL NO: 085224	CONTROL NO: 85224
---	-------------------	-------------------

0.73	\$457.93	0.53814488	\$246.44	
------	----------	------------	----------	--

0	\$0.00	STAT	999999	STATE OF WISCONSIN
0.00584470	\$1.44	CNTY	03	BARRON COUNTY
0.00238610	\$0.59	MUNI	03002	TOWN OF ALMENA
0.01069770	\$2.64	REG	035810	SCH D OF TURTLE LAKE
0.00042650	\$0.11	VTAE	001700	NORTHWOOD TECHNICAL COLLEGE

Parcel Total:	\$4.78
---------------	--------

LEGAL DESCRIPTION: T34 R14-W S23 PT OF NWSE	PARCEL NO: 085225	CONTROL NO: 85225
---	-------------------	-------------------

2.84	\$1,788.39	0.53814488	\$962.41	
------	------------	------------	----------	--

0	\$0.00	STAT	999999	STATE OF WISCONSIN
0.00584470	\$5.62	CNTY	03	BARRON COUNTY
0.00238610	\$2.30	MUNI	03002	TOWN OF ALMENA
0.01069770	\$10.30	REG	035810	SCH D OF TURTLE LAKE
0.00042650	\$0.41	VTAE	001700	NORTHWOOD TECHNICAL COLLEGE

Parcel Total:	\$18.63
---------------	---------

LEGAL DESCRIPTION: T34 R14-W S23 PT OF NESW	PARCEL NO: 085226	CONTROL NO: 85226
---	-------------------	-------------------

2.58	\$1,624.28	0.53814488	\$874.10	
------	------------	------------	----------	--

0	\$0.00	STAT	999999	STATE OF WISCONSIN
0.00584470	\$5.11	CNTY	03	BARRON COUNTY
0.00238610	\$2.09	MUNI	03002	TOWN OF ALMENA
0.01069770	\$9.35	REG	035810	SCH D OF TURTLE LAKE
0.00042650	\$0.37	VTAE	001700	NORTHWOOD TECHNICAL COLLEGE

Parcel Total:	\$16.92
---------------	---------



# State of Wisconsin / Department of Natural Resources

Tony Evers , Governor

, Secretary

2/5/2025

## Chapter 70.114 - Aids Payment Worksheet For Tax Year 2024(Payment Year 2025) - Payment Due January 31, 2025

201 of 7093

LEGAL DESCRIPTION: T34 R14-W S23 PT OF SESW	PARCEL NO: 085227	CONTROL NO: 85227
---	-------------------	-------------------

1.08	\$677.79	0.53814488	\$364.75	
------	----------	------------	----------	--

0	\$0.00	STAT	999999	STATE OF WISCONSIN
0.00584470	\$2.13	CNTY	03	BARRON COUNTY
0.00238610	\$0.87	MUNI	03002	TOWN OF ALMENA
0.01069770	\$3.90	REG	035810	SCH D OF TURTLE LAKE
0.00042650	\$0.16	VTAE	001700	NORTHWOOD TECHNICAL COLLEGE

Parcel Total:	\$7.06
---------------	--------

LEGAL DESCRIPTION: T34 R14-W S23 PT OF SWSW	PARCEL NO: 085228	CONTROL NO: 85228
---	-------------------	-------------------

2.59	\$1,628.95	0.53814488	\$876.61	
------	------------	------------	----------	--

0	\$0.00	STAT	999999	STATE OF WISCONSIN
0.00584470	\$5.12	CNTY	03	BARRON COUNTY
0.00238610	\$2.09	MUNI	03002	TOWN OF ALMENA
0.01069770	\$9.38	REG	035810	SCH D OF TURTLE LAKE
0.00042650	\$0.37	VTAE	001700	NORTHWOOD TECHNICAL COLLEGE

Parcel Total:	\$16.96
---------------	---------

LEGAL DESCRIPTION: T34 R14-W S33 PT OF NWNW	PARCEL NO: 085484	CONTROL NO: 85484
---	-------------------	-------------------

3	\$1,886.23	0.53814488	\$1,015.06	
---	------------	------------	------------	--

0	\$0.00	STAT	999999	STATE OF WISCONSIN
0.00584470	\$5.93	CNTY	03	BARRON COUNTY
0.00238610	\$2.42	MUNI	03002	TOWN OF ALMENA
0.01069770	\$10.86	REG	035810	SCH D OF TURTLE LAKE
0.00042650	\$0.43	VTAE	001700	NORTHWOOD TECHNICAL COLLEGE

Parcel Total:	\$19.64
---------------	---------



# State of Wisconsin / Department of Natural Resources

Tony Evers , Governor

, Secretary

2/5/2025

## Chapter 70.114 - Aids Payment Worksheet For Tax Year 2024(Payment Year 2025) - Payment Due January 31, 2025

202 of 7093

File Number Total: \$452.57

FILE NO: W 1027 \*      DATE OF PURCHASE: 09/19/1992      GRANTOR: MARLAND ROSVOLD

LEGAL DESCRIPTION: T34 R14-W S05 PT GV LT 2      PARCEL NO: 002-0500-26      CONTROL NO: 70751

4.47      \$9,369.12      0.53814488      \$5,041.94

0      \$0.00      STAT      999999      STATE OF WISCONSIN

0.00584470      \$29.47      CNTY      03      BARRON COUNTY

0.00238610      \$12.03      MUNI      03002      TOWN OF ALMENA

0.01069770      \$53.94      REG      035810      SCH D OF TURTLE LAKE

0.00042650      \$2.15      VTAE      001700      NORTHWOOD TECHNICAL COLLEGE

Parcel Total: \$97.59

File Number Total: \$97.59

FILE NO: W 1639 \*      DATE OF PURCHASE: 11/22/2005      GRANTOR: GERD R BENTS

LEGAL DESCRIPTION: T34 R14-W S04 SENW      PARCEL NO: 002-0400-12-000      CONTROL NO: 94126

40      \$188,407.91      0.53814488      \$101,390.75

0      \$0.00      STAT      999999      STATE OF WISCONSIN

0.00584470      \$592.60      CNTY      03      BARRON COUNTY

0.00238610      \$241.92      MUNI      03002      TOWN OF ALMENA

0.01069770      \$1,084.65      REG      035810      SCH D OF TURTLE LAKE

0.00042650      \$43.25      VTAE      001700      NORTHWOOD TECHNICAL COLLEGE

Parcel Total: \$1,962.42





# State of Wisconsin / Department of Natural Resources

Tony Evers , Governor

, Secretary

2/5/2025

## Chapter 70.114 - Aids Payment Worksheet For Tax Year 2024(Payment Year 2025) - Payment Due January 31, 2025

204 of 7093

DETAIL FOR TOWN OF BARRON, BARRON COUNTY

Acres	Est. Adjust. Purch. Price	Level of Assessment	Adjusted Local Value	Net Gen. Tax Rate	Calc. Aid Pay Amount	----- Taxing Jurisdiction ----- Type	Code	Description
FILE NO: WM 60214 *			DATE OF PURCHASE: 01/12/2001			GRANTOR: LYNN PETERSON, ET AL		
LEGAL DESCRIPTION: T34 R12-W S19 PT OF SWNW				PARCEL NO: 006-1900-10-000		CONTROL NO: 126361		
36.78	\$46,571.47	1.00386719	\$46,751.57					
				0	\$0.00	STAT	999999	STATE OF WISCONSIN
				0.00301270	\$140.85	CNTY	03	BARRON COUNTY
				0.00323060	\$151.04	MUNI	03006	TOWN OF BARRON
				0.00704280	\$329.26	REG	030308	SCH D OF BARRON AREA
				0.00021990	\$10.28	VTAE	001700	NORTHWOOD TECHNICAL COLLEGE
Parcel Total:					\$631.43			
File Number Total:					\$631.43			
Municipality Total:					\$631.43			





# State of Wisconsin / Department of Natural Resources

Tony Evers , Governor

, Secretary

2/5/2025

## Chapter 70.114 - Aids Payment Worksheet For Tax Year 2024(Payment Year 2025) - Payment Due January 31, 2025

205 of 7093

DETAIL FOR TOWN OF CEDAR LAKE, BARRON COUNTY

Acres	Est. Adjust. Purch. Price	Level of Assessment	Adjusted Local Value	Net Gen. Tax Rate	Calc. Aid Pay Amount	Taxing Jurisdiction Type	Code	Description
FILE NO: P 1846 B			DATE OF PURCHASE: 08/02/2004			GRANTOR: WI DEPARTMENT OF TRANSPORTAT		
LEGAL DESCRIPTION: T36 R10-W S03 PT OF NWNW				PARCEL NO: 091995		CONTROL NO: 91995		
3.53	\$6,627.11	0.53414148	\$3,539.81					
				0	\$0.00	STAT	999999	STATE OF WISCONSIN
				0.00568110	\$20.11	CNTY	03	BARRON COUNTY
				0.00181250	\$6.42	MUNI	03010	TOWN OF CEDAR LAKE
				0.00705440	\$24.97	REG	650441	SCH D OF BIRCHWOOD
				0.00041470	\$1.47	VTAE	001700	NORTHWOOD TECHNICAL COLLEGE
<b>Parcel Total:</b>					<b>\$52.97</b>			

LEGAL DESCRIPTION: T36 R10-W S03 GOV LOT 3				PARCEL NO: 091996		CONTROL NO: 91996		
0.91	\$1,709.66	0.53414148	\$913.20					
				0	\$0.00	STAT	999999	STATE OF WISCONSIN
				0.00568110	\$5.19	CNTY	03	BARRON COUNTY
				0.00181250	\$1.66	MUNI	03010	TOWN OF CEDAR LAKE
				0.00705440	\$6.44	REG	650441	SCH D OF BIRCHWOOD
				0.00041470	\$0.38	VTAE	001700	NORTHWOOD TECHNICAL COLLEGE
<b>Parcel Total:</b>					<b>\$13.67</b>			

**File Number Total: \$66.64**

**Municipality Total: \$66.64**



# State of Wisconsin / Department of Natural Resources

Tony Evers , Governor

, Secretary

2/5/2025

## Chapter 70.114 - Aids Payment Worksheet For Tax Year 2024(Payment Year 2025) - Payment Due January 31, 2025

206 of 7093

DETAIL FOR TOWN OF CLINTON, BARRON COUNTY

Acres	Est. Adjust. Purch. Price	Level of Assessment	Adjusted Local Value	Net Gen. Tax Rate	Calc. Aid Pay Amount	Taxing Jurisdiction Type	Code	Description
FILE NO: W 1022 *			DATE OF PURCHASE: 10/30/1992			GRANTOR: BERNICE AMUNDSON ESTATE		
LEGAL DESCRIPTION: T34 R13-W S35 NWNW				PARCEL NO: 014-3500-10		CONTROL NO: 70766		
40	\$32,841.92	0.75948327	\$24,942.89	0	\$0.00	STAT	999999	STATE OF WISCONSIN
				0.004057	\$101.19	CNTY	03	BARRON COUNTY
				0.00344090	\$85.82	MUNI	03014	TOWN OF CLINTON
				0.00947030	\$236.22	REG	030308	SCH D OF BARRON AREA
				0.00029610	\$7.39	VTAE	001700	NORTHWOOD TECHNICAL COLLEGE
Parcel Total:					\$430.62			
File Number Total:					\$430.62			



# State of Wisconsin / Department of Natural Resources

Tony Evers , Governor

, Secretary

2/5/2025

## Chapter 70.114 - Aids Payment Worksheet For Tax Year 2024(Payment Year 2025) - Payment Due January 31, 2025

207 of 7093

FILE NO: WM 60216 *	DATE OF PURCHASE: 05/26/1995	GRANTOR: RICHARD L NORDQUIST
LEGAL DESCRIPTION: T34 R13-W S24 PT OF NENE	PARCEL NO: 014-2400-02 001	CONTROL NO: 126363

5	\$3,798.95	0.75948327	\$2,885.24
---	------------	------------	------------

0	\$0.00	STAT	999999	STATE OF WISCONSIN
0.004057	\$11.71	CNTY	03	BARRON COUNTY
0.00344090	\$9.93	MUNI	03014	TOWN OF CLINTON
0.00947030	\$27.32	REG	030308	SCH D OF BARRON AREA
0.00029610	\$0.85	VTAE	001700	NORTHWOOD TECHNICAL COLLEGE

Parcel Total:	\$49.81
---------------	---------

File Number Total:	\$49.81
--------------------	---------

Municipality Total:	\$480.43
---------------------	----------



# State of Wisconsin / Department of Natural Resources

Tony Evers , Governor

, Secretary

2/5/2025

## Chapter 70.114 - Aids Payment Worksheet For Tax Year 2024(Payment Year 2025) - Payment Due January 31, 2025

208 of 7093

DETAIL FOR TOWN OF CRYSTAL LAKE, BARRON COUNTY

Acres	Est. Adjust. Purch. Price	Level of Assessment	Adjusted Local Value	Net Gen. Tax Rate	Calc. Aid Pay Amount	----- Taxing Jurisdiction -----		
						Type	Code	Description
FILE NO: W 1035 *			DATE OF PURCHASE: 03/05/1993			GRANTOR: BARRON COUNTY		
LEGAL DESCRIPTION: T35 R14-W S31 PT OF SWNW				PARCEL NO: 71385		CONTROL NO: 71385		
0.75	\$106.77	0.57751870	\$61.66					
				0	\$0.00	STAT	999999	STATE OF WISCONSIN
				0.00533440	\$0.33	CNTY	03	BARRON COUNTY
				0.00412650	\$0.25	MUNI	03016	TOWN OF CRYSTAL LAKE
				0.00976370	\$0.60	REG	035810	SCH D OF TURTLE LAKE
				0.00038940	\$0.02	VTAE	001700	NORTHWOOD TECHNICAL COLLEGE
Parcel Total:					\$1.20			

LEGAL DESCRIPTION: T35 R14-W S31 PT OF NWSW				PARCEL NO: 71386		CONTROL NO: 71386		
0.75	\$106.77	0.57751870	\$61.66					
				0	\$0.00	STAT	999999	STATE OF WISCONSIN
				0.00533440	\$0.33	CNTY	03	BARRON COUNTY
				0.00412650	\$0.25	MUNI	03016	TOWN OF CRYSTAL LAKE
				0.00976370	\$0.60	REG	035810	SCH D OF TURTLE LAKE
				0.00038940	\$0.02	VTAE	001700	NORTHWOOD TECHNICAL COLLEGE
Parcel Total:					\$1.20			



# State of Wisconsin / Department of Natural Resources

Tony Evers , Governor

, Secretary

2/5/2025

## Chapter 70.114 - Aids Payment Worksheet For Tax Year 2024(Payment Year 2025) - Payment Due January 31, 2025

209 of 7093

LEGAL DESCRIPTION: T35 R14-W S31 PT OF SWSW	PARCEL NO: 11	CONTROL NO: 71387
---	---------------	-------------------

0.75	\$106.77	0.57751870	\$61.66
------	----------	------------	---------

0	\$0.00	STAT	999999	STATE OF WISCONSIN
0.00533440	\$0.33	CNTY	03	BARRON COUNTY
0.00412650	\$0.25	MUNI	03016	TOWN OF CRYSTAL LAKE
0.00976370	\$0.60	REG	035810	SCH D OF TURTLE LAKE
0.00038940	\$0.02	VTAE	001700	NORTHWOOD TECHNICAL COLLEGE

Parcel Total:	\$1.20
---------------	--------

File Number Total:	\$3.60
--------------------	--------

FILE NO: W 1240 *	DATE OF PURCHASE: 07/16/1996	GRANTOR: ROBERT C FINLEY ET AL
-------------------	------------------------------	--------------------------------

LEGAL DESCRIPTION: T35 R14-W S28 GOV LOT 1	PARCEL NO: 016-2800-17	CONTROL NO: 77125
--	------------------------	-------------------

39.15	\$440,953.49	0.57751870	\$254,658.89
-------	--------------	------------	--------------

0	\$0.00	STAT	999999	STATE OF WISCONSIN
0.00533440	\$1,358.45	CNTY	03	BARRON COUNTY
0.00412650	\$1,050.86	MUNI	03016	TOWN OF CRYSTAL LAKE
0.01233010	\$3,139.97	REG	031260	SCH D OF CUMBERLAND
0.00038940	\$99.15	VTAE	001700	NORTHWOOD TECHNICAL COLLEGE

Parcel Total:	\$5,648.43
---------------	------------



# State of Wisconsin / Department of Natural Resources

Tony Evers , Governor

, Secretary

2/5/2025

## Chapter 70.114 - Aids Payment Worksheet For Tax Year 2024(Payment Year 2025) - Payment Due January 31, 2025

210 of 7093

LEGAL DESCRIPTION: T35 R14-W S28 PT GV LT 2	PARCEL NO: 016-2800-16	CONTROL NO: 77126
---	------------------------	-------------------

5	\$56,406.23	0.57751870	\$32,575.65
---	-------------	------------	-------------

0	\$0.00	STAT	999999	STATE OF WISCONSIN
0.00533440	\$173.77	CNTY	03	BARRON COUNTY
0.00412650	\$134.42	MUNI	03016	TOWN OF CRYSTAL LAKE
0.01233010	\$401.66	REG	031260	SCH D OF CUMBERLAND
0.00038940	\$12.68	VTAE	001700	NORTHWOOD TECHNICAL COLLEGE

Parcel Total:	\$722.53
---------------	----------

LEGAL DESCRIPTION: T35 R14-W S27 PT OF SWSW	PARCEL NO: 016-2700-16	CONTROL NO: 77127
---	------------------------	-------------------

15.87	\$178,619.74	0.57751870	\$103,156.24
-------	--------------	------------	--------------

0	\$0.00	STAT	999999	STATE OF WISCONSIN
0.00533440	\$550.27	CNTY	03	BARRON COUNTY
0.00412650	\$425.68	MUNI	03016	TOWN OF CRYSTAL LAKE
0.01233010	\$1,271.93	REG	031260	SCH D OF CUMBERLAND
0.00038940	\$40.16	VTAE	001700	NORTHWOOD TECHNICAL COLLEGE

Parcel Total:	\$2,288.04
---------------	------------

File Number Total:	\$8,659.00
--------------------	------------



# State of Wisconsin / Department of Natural Resources

Tony Evers , Governor

, Secretary

2/5/2025

## Chapter 70.114 - Aids Payment Worksheet For Tax Year 2024(Payment Year 2025) - Payment Due January 31, 2025

211 of 7093

FILE NO: W 1352 *				DATE OF PURCHASE: 01/03/2000				GRANTOR: TOBY MCKAY			
LEGAL DESCRIPTION: T35 R14-W S33 NESE				PARCEL NO: 016-3300-13-000				CONTROL NO: 83673			
40	\$108,523.65	0.57751870	\$62,674.43								
				0	\$0.00	STAT	999999	STATE OF WISCONSIN			
				0.00533440	\$334.33	CNTY	03	BARRON COUNTY			
				0.00412650	\$258.63	MUNI	03016	TOWN OF CRYSTAL LAKE			
				0.01233010	\$772.78	REG	031260	SCH D OF CUMBERLAND			
				0.00038940	\$24.40	VTAE	001700	NORTHWOOD TECHNICAL COLLEGE			
Parcel Total:					\$1,390.14						

LEGAL DESCRIPTION: T35 R14-W S34 W1/2 OF NWSW				PARCEL NO: 016-3400-33-000				CONTROL NO: 83674			
20	\$56,379.33	0.57751870	\$32,560.12								
				0	\$0.00	STAT	999999	STATE OF WISCONSIN			
				0.00533440	\$173.69	CNTY	03	BARRON COUNTY			
				0.00412650	\$134.36	MUNI	03016	TOWN OF CRYSTAL LAKE			
				0.01233010	\$401.47	REG	031260	SCH D OF CUMBERLAND			
				0.00038940	\$12.68	VTAE	001700	NORTHWOOD TECHNICAL COLLEGE			
Parcel Total:					\$722.20						

File Number Total:					\$2,112.34						
--------------------	--	--	--	--	------------	--	--	--	--	--	--



# State of Wisconsin / Department of Natural Resources

Tony Evers , Governor

, Secretary

2/5/2025

## Chapter 70.114 - Aids Payment Worksheet For Tax Year 2024(Payment Year 2025) - Payment Due January 31, 2025

212 of 7093

FILE NO: W 1354 *		DATE OF PURCHASE: 12/17/1999		GRANTOR: GERD BENTS	
LEGAL DESCRIPTION: T35 R14-W S33 SWSE		PARCEL NO: 016-3300-15-00;16-00		CONTROL NO: 83355	
40	\$143,520.00	0.57751870	\$82,885.48		
		0	\$0.00	STAT 999999	STATE OF WISCONSIN
		0.00533440	\$442.14	CNTY 03	BARRON COUNTY
		0.00412650	\$342.03	MUNI 03016	TOWN OF CRYSTAL LAKE
		0.01233010	\$1,021.99	REG 031260	SCH D OF CUMBERLAND
		0.00038940	\$32.27	VTAE 001700	NORTHWOOD TECHNICAL COLLEGE
Parcel Total:			\$1,838.43		

File Number Total:	\$1,838.43
--------------------	------------

FILE NO: W 1401 *		DATE OF PURCHASE: 02/26/2001		GRANTOR: CRAIG NELSON	
LEGAL DESCRIPTION: T35 R14-W S28 PT GV LT 7		PARCEL NO: 16-2800-15		CONTROL NO: 85928	
3.26	\$10,507.61	0.57751870	\$6,068.34		
		0	\$0.00	STAT 999999	STATE OF WISCONSIN
		0.00533440	\$32.37	CNTY 03	BARRON COUNTY
		0.00412650	\$25.04	MUNI 03016	TOWN OF CRYSTAL LAKE
		0.01233010	\$74.82	REG 031260	SCH D OF CUMBERLAND
		0.00038940	\$2.36	VTAE 001700	NORTHWOOD TECHNICAL COLLEGE
Parcel Total:			\$134.59		





# State of Wisconsin / Department of Natural Resources

Tony Evers , Governor

, Secretary

2/5/2025

## Chapter 70.114 - Aids Payment Worksheet For Tax Year 2024(Payment Year 2025) - Payment Due January 31, 2025

213 of 7093

LEGAL DESCRIPTION: T35 R14-W S33 PT OF NWNW	PARCEL NO: 16-3300-06	CONTROL NO: 85929
---	-----------------------	-------------------

32.23	\$90,924.42	0.57751870	\$52,510.55	
-------	-------------	------------	-------------	--

0	\$0.00	STAT	999999	STATE OF WISCONSIN
0.00533440	\$280.11	CNTY	03	BARRON COUNTY
0.00412650	\$216.69	MUNI	03016	TOWN OF CRYSTAL LAKE
0.01233010	\$647.46	REG	031260	SCH D OF CUMBERLAND
0.00038940	\$20.45	VTAE	001700	NORTHWOOD TECHNICAL COLLEGE

Parcel Total:	\$1,164.71
---------------	------------

LEGAL DESCRIPTION: T35 R14-W S33 SWNW	PARCEL NO: 16-3300-07	CONTROL NO: 85930
---------------------------------------	-----------------------	-------------------

40	\$128,331.51	0.57751870	\$74,113.85	
----	--------------	------------	-------------	--

0	\$0.00	STAT	999999	STATE OF WISCONSIN
0.00533440	\$395.35	CNTY	03	BARRON COUNTY
0.00412650	\$305.83	MUNI	03016	TOWN OF CRYSTAL LAKE
0.01233010	\$913.83	REG	031260	SCH D OF CUMBERLAND
0.00038940	\$28.86	VTAE	001700	NORTHWOOD TECHNICAL COLLEGE

Parcel Total:	\$1,643.87
---------------	------------

LEGAL DESCRIPTION: T35 R14-W S33 SENW	PARCEL NO: 16-3300-08	CONTROL NO: 85931
---------------------------------------	-----------------------	-------------------

40	\$128,331.51	0.57751870	\$74,113.85	
----	--------------	------------	-------------	--

0	\$0.00	STAT	999999	STATE OF WISCONSIN
0.00533440	\$395.35	CNTY	03	BARRON COUNTY
0.00412650	\$305.83	MUNI	03016	TOWN OF CRYSTAL LAKE
0.01233010	\$913.83	REG	031260	SCH D OF CUMBERLAND
0.00038940	\$28.86	VTAE	001700	NORTHWOOD TECHNICAL COLLEGE

Parcel Total:	\$1,643.87
---------------	------------



# State of Wisconsin / Department of Natural Resources

Tony Evers , Governor

, Secretary

2/5/2025

## Chapter 70.114 - Aids Payment Worksheet For Tax Year 2024(Payment Year 2025) - Payment Due January 31, 2025

214 of 7093

LEGAL DESCRIPTION: T35 R14-W S33 GOV LOT 1	PARCEL NO: 16-3300-05	CONTROL NO: 85932
--	-----------------------	-------------------

35.2	\$117,269.19	0.57751870	\$67,725.15	
------	--------------	------------	-------------	--

0	\$0.00	STAT	999999	STATE OF WISCONSIN
0.00533440	\$361.27	CNTY	03	BARRON COUNTY
0.00412650	\$279.47	MUNI	03016	TOWN OF CRYSTAL LAKE
0.01233010	\$835.06	REG	031260	SCH D OF CUMBERLAND
0.00038940	\$26.37	VTAE	001700	NORTHWOOD TECHNICAL COLLEGE

Parcel Total:	\$1,502.17
---------------	------------

LEGAL DESCRIPTION: T35 R14-W S33 GOV LOT 2	PARCEL NO: 16-3300-03	CONTROL NO: 85933
--	-----------------------	-------------------

31.4	\$95,142.40	0.57751870	\$54,946.52	
------	-------------	------------	-------------	--

0	\$0.00	STAT	999999	STATE OF WISCONSIN
0.00533440	\$293.11	CNTY	03	BARRON COUNTY
0.00412650	\$226.74	MUNI	03016	TOWN OF CRYSTAL LAKE
0.01233010	\$677.50	REG	031260	SCH D OF CUMBERLAND
0.00038940	\$21.39	VTAE	001700	NORTHWOOD TECHNICAL COLLEGE

Parcel Total:	\$1,218.74
---------------	------------

File Number Total:	\$7,307.95
--------------------	------------

Municipality Total:	\$19,921.32
---------------------	-------------



# State of Wisconsin / Department of Natural Resources

Tony Evers , Governor

, Secretary

2/5/2025

## Chapter 70.114 - Aids Payment Worksheet For Tax Year 2024(Payment Year 2025) - Payment Due January 31, 2025

215 of 7093

DETAIL FOR TOWN OF DOVRE, BARRON COUNTY

Acres	Est. Adjust. Purch. Price	Level of Assessment	Adjusted Local Value	Net Gen. Tax Rate	Calc. Aid Pay Amount	----- Taxing Jurisdiction -----		
						Type	Code	Description
FILE NO: WM 60040 *		DATE OF PURCHASE: 06/12/2009			GRANTOR: Allen C & Linda L. Nyhagen,			
LEGAL DESCRIPTION: T32 R10-W S13 PT OF SWSW					PARCEL NO: 022-1300-15-000; 022-1300-14-000			
4.15	\$7,887.14	0.96732656	\$7,629.44					
				0	\$0.00	STAT	999999	STATE OF WISCONSIN
				0.00312870	\$23.87	CNTY	03	BARRON COUNTY
				0.00288580	\$22.02	MUNI	03022	TOWN OF DOVRE
				0.00632820	\$48.28	REG	031080	SCH D OF CHETEK
				0.00022830	\$1.74	VTAE	001700	NORTHWOOD TECHNICAL COLLEGE
Parcel Total:					\$95.91			

LEGAL DESCRIPTION: T32 R10-W S24 PT OF SWNW					PARCEL NO: 022-2400-08-000P		CONTROL NO: 108247	
3	\$5,701.55	0.96732656	\$5,515.26					
				0	\$0.00	STAT	999999	STATE OF WISCONSIN
				0.00312870	\$17.26	CNTY	03	BARRON COUNTY
				0.00288580	\$15.92	MUNI	03022	TOWN OF DOVRE
				0.00574470	\$31.68	REG	093920	SCH D OF NEW AUBURN
				0.00022830	\$1.26	VTAE	001700	NORTHWOOD TECHNICAL COLLEGE
Parcel Total:					\$66.12			



# State of Wisconsin / Department of Natural Resources

Tony Evers , Governor

, Secretary

2/5/2025

## Chapter 70.114 - Aids Payment Worksheet For Tax Year 2024(Payment Year 2025) - Payment Due January 31, 2025

216 of 7093

LEGAL DESCRIPTION: T32 R10-W S24 PT OF NWNW	PARCEL NO: 022-2400-07-000P	CONTROL NO: 108248
---	-----------------------------	--------------------

3	\$5,701.55	0.96732656	\$5,515.26	
---	------------	------------	------------	--

0	\$0.00	STAT	999999	STATE OF WISCONSIN
---	--------	------	--------	--------------------

0.00312870	\$17.26	CNTY	03	BARRON COUNTY
------------	---------	------	----	---------------

0.00288580	\$15.92	MUNI	03022	TOWN OF DOVRE
------------	---------	------	-------	---------------

0.00632820	\$34.90	REG	031080	SCH D OF CHETEK
------------	---------	-----	--------	-----------------

0.00022830	\$1.26	VTAE	001700	NORTHWOOD TECHNICAL COLLEGE
------------	--------	------	--------	-----------------------------

Parcel Total:	\$69.34
---------------	---------

File Number Total:	\$231.37
--------------------	----------

FILE NO: WM 60169 *	DATE OF PURCHASE: 09/03/2013	GRANTOR: Great Northern Sand, LLC
---------------------	------------------------------	-----------------------------------

LEGAL DESCRIPTION: T32 R10-W S22 PT OF SWNE	PARCEL NO: 022-2200-05-000	CONTROL NO: 124718
---	----------------------------	--------------------

24.43	\$4,792.44	0.96732656	\$4,635.85	
-------	------------	------------	------------	--

0	\$0.00	STAT	999999	STATE OF WISCONSIN
---	--------	------	--------	--------------------

0.00312870	\$14.50	CNTY	03	BARRON COUNTY
------------	---------	------	----	---------------

0.00288580	\$13.38	MUNI	03022	TOWN OF DOVRE
------------	---------	------	-------	---------------

0.00632820	\$29.34	REG	031080	SCH D OF CHETEK
------------	---------	-----	--------	-----------------

0.00022830	\$1.06	VTAE	001700	NORTHWOOD TECHNICAL COLLEGE
------------	--------	------	--------	-----------------------------

Parcel Total:	\$58.28
---------------	---------

File Number Total:	\$58.28
--------------------	---------

Municipality Total:	\$289.65
---------------------	----------



# State of Wisconsin / Department of Natural Resources

Tony Evers , Governor

, Secretary

2/5/2025

## Chapter 70.114 - Aids Payment Worksheet For Tax Year 2024(Payment Year 2025) - Payment Due January 31, 2025

217 of 7093

DETAIL FOR TOWN OF OAK GROVE, BARRON COUNTY

Acres	Est. Adjust. Purch. Price	Level of Assessment	Adjusted Local Value	Net Gen. Tax Rate	Calc. Aid Pay Amount	----- Taxing Jurisdiction ----- Type	Code	Description
FILE NO: P 1671 *			DATE OF PURCHASE: 05/10/1996			GRANTOR: LARRY J LEFEBVRE		
LEGAL DESCRIPTION: T36 R11-W S28 PT OF SWNW				PARCEL NO: 32-28001-1000		CONTROL NO: 77135		
1.84	\$10,217.24	0.68844037	\$7,033.96					
				0	\$0.00	STAT	999999	STATE OF WISCONSIN
				0.00420680	\$29.59	CNTY	03	BARRON COUNTY
				0.00334310	\$23.52	MUNI	03032	TOWN OF OAK GROVE
				0.01006870	\$70.82	REG	034802	SCH D OF RICE LAKE AREA
				0.000307	\$2.16	VTAE	001700	NORTHWOOD TECHNICAL COLLEGE
<b>Parcel Total:</b>					<b>\$126.09</b>			

File Number Total: \$126.09

FILE NO: P 1730 A			DATE OF PURCHASE: 09/02/1999			GRANTOR: WISCONSIN DEPT OF TRANSPORTA		
LEGAL DESCRIPTION: T36 R11-W S32 PT OF SWSE				PARCEL NO: 083104		CONTROL NO: 83104		
3.41	\$2,936.78	0.68844037	\$2,021.80					
				0	\$0.00	STAT	999999	STATE OF WISCONSIN
				0.00420680	\$8.51	CNTY	03	BARRON COUNTY
				0.00334310	\$6.76	MUNI	03032	TOWN OF OAK GROVE
				0.01006870	\$20.36	REG	034802	SCH D OF RICE LAKE AREA
				0.000307	\$0.62	VTAE	001700	NORTHWOOD TECHNICAL COLLEGE
<b>Parcel Total:</b>					<b>\$36.25</b>			



# State of Wisconsin / Department of Natural Resources

Tony Evers , Governor

, Secretary

2/5/2025

## Chapter 70.114 - Aids Payment Worksheet For Tax Year 2024(Payment Year 2025) - Payment Due January 31, 2025

218 of 7093

LEGAL DESCRIPTION: T36 R11-W S32 PT OF NWSE	PARCEL NO: 083105	CONTROL NO: 83105
---	-------------------	-------------------

1.91	\$1,644.93	0.68844037	\$1,132.44	
------	------------	------------	------------	--

0	\$0.00	STAT	999999	STATE OF WISCONSIN
0.00420680	\$4.76	CNTY	03	BARRON COUNTY
0.00334310	\$3.79	MUNI	03032	TOWN OF OAK GROVE
0.01006870	\$11.40	REG	034802	SCH D OF RICE LAKE AREA
0.000307	\$0.35	VTAE	001700	NORTHWOOD TECHNICAL COLLEGE

Parcel Total:	\$20.30
---------------	---------

LEGAL DESCRIPTION: T36 R11-W S32 PT OF NESW	PARCEL NO: 083106	CONTROL NO: 83106
---	-------------------	-------------------

1.91	\$1,644.93	0.68844037	\$1,132.44	
------	------------	------------	------------	--

0	\$0.00	STAT	999999	STATE OF WISCONSIN
0.00420680	\$4.76	CNTY	03	BARRON COUNTY
0.00334310	\$3.79	MUNI	03032	TOWN OF OAK GROVE
0.01006870	\$11.40	REG	034802	SCH D OF RICE LAKE AREA
0.000307	\$0.35	VTAE	001700	NORTHWOOD TECHNICAL COLLEGE

Parcel Total:	\$20.30
---------------	---------

LEGAL DESCRIPTION: T36 R11-W S32 PT OF SENW	PARCEL NO: 083107	CONTROL NO: 83107
---	-------------------	-------------------

3.41	\$2,936.78	0.68844037	\$2,021.80	
------	------------	------------	------------	--

0	\$0.00	STAT	999999	STATE OF WISCONSIN
0.00420680	\$8.51	CNTY	03	BARRON COUNTY
0.00334310	\$6.76	MUNI	03032	TOWN OF OAK GROVE
0.01006870	\$20.36	REG	034802	SCH D OF RICE LAKE AREA
0.000307	\$0.62	VTAE	001700	NORTHWOOD TECHNICAL COLLEGE

Parcel Total:	\$36.25
---------------	---------



# State of Wisconsin / Department of Natural Resources

Tony Evers , Governor

, Secretary

2/5/2025

## Chapter 70.114 - Aids Payment Worksheet For Tax Year 2024(Payment Year 2025) - Payment Due January 31, 2025

219 of 7093

LEGAL DESCRIPTION: T36 R11-W S32 PT OF NENW				PARCEL NO: 083108				CONTROL NO: 83108			
3.41	\$2,936.78	0.68844037	\$2,021.80								
				0	\$0.00	STAT	999999	STATE OF WISCONSIN			
				0.00420680	\$8.51	CNTY	03	BARRON COUNTY			
				0.00334310	\$6.76	MUNI	03032	TOWN OF OAK GROVE			
				0.01006870	\$20.36	REG	034802	SCH D OF RICE LAKE AREA			
				0.000307	\$0.62	VTAE	001700	NORTHWOOD TECHNICAL COLLEGE			
Parcel Total:					\$36.25						

LEGAL DESCRIPTION: T36 R11-W S29 PT OF SESW				PARCEL NO: 083109				CONTROL NO: 83109			
3.21	\$2,764.54	0.68844037	\$1,903.22								
				0	\$0.00	STAT	999999	STATE OF WISCONSIN			
				0.00420680	\$8.01	CNTY	03	BARRON COUNTY			
				0.00334310	\$6.36	MUNI	03032	TOWN OF OAK GROVE			
				0.01006870	\$19.16	REG	034802	SCH D OF RICE LAKE AREA			
				0.000307	\$0.58	VTAE	001700	NORTHWOOD TECHNICAL COLLEGE			
Parcel Total:					\$34.11						

LEGAL DESCRIPTION: T36 R11-W S29 PT OF SWSW				PARCEL NO: 083110				CONTROL NO: 83110			
0.64	\$551.19	0.68844037	\$379.46								
				0	\$0.00	STAT	999999	STATE OF WISCONSIN			
				0.00420680	\$1.60	CNTY	03	BARRON COUNTY			
				0.00334310	\$1.27	MUNI	03032	TOWN OF OAK GROVE			
				0.01006870	\$3.82	REG	034802	SCH D OF RICE LAKE AREA			
				0.000307	\$0.12	VTAE	001700	NORTHWOOD TECHNICAL COLLEGE			
Parcel Total:					\$6.81						



# State of Wisconsin / Department of Natural Resources

Tony Evers , Governor

, Secretary

2/5/2025

## Chapter 70.114 - Aids Payment Worksheet For Tax Year 2024(Payment Year 2025) - Payment Due January 31, 2025

220 of 7093

LEGAL DESCRIPTION: T36 R11-W S29 PT OF NESW				PARCEL NO: 083111				CONTROL NO: 83111	
3.41	\$2,936.78	0.68844037	\$2,021.80						
				0	\$0.00	STAT	999999	STATE OF WISCONSIN	
				0.00420680	\$8.51	CNTY	03	BARRON COUNTY	
				0.00334310	\$6.76	MUNI	03032	TOWN OF OAK GROVE	
				0.01006870	\$20.36	REG	034802	SCH D OF RICE LAKE AREA	
				0.000307	\$0.62	VTAE	001700	NORTHWOOD TECHNICAL COLLEGE	
Parcel Total:					\$36.25				

LEGAL DESCRIPTION: T36 R11-W S29 PT OF NWSW				PARCEL NO: 083112				CONTROL NO: 83112	
0.44	\$378.95	0.68844037	\$260.89						
				0	\$0.00	STAT	999999	STATE OF WISCONSIN	
				0.00420680	\$1.10	CNTY	03	BARRON COUNTY	
				0.00334310	\$0.87	MUNI	03032	TOWN OF OAK GROVE	
				0.01006870	\$2.63	REG	034802	SCH D OF RICE LAKE AREA	
				0.000307	\$0.08	VTAE	001700	NORTHWOOD TECHNICAL COLLEGE	
Parcel Total:					\$4.68				

LEGAL DESCRIPTION: T36 R11-W S29 PT OF SWNW				PARCEL NO: 083113				CONTROL NO: 83113	
3.44	\$2,962.62	0.68844037	\$2,039.58						
				0	\$0.00	STAT	999999	STATE OF WISCONSIN	
				0.00420680	\$8.58	CNTY	03	BARRON COUNTY	
				0.00334310	\$6.82	MUNI	03032	TOWN OF OAK GROVE	
				0.01006870	\$20.54	REG	034802	SCH D OF RICE LAKE AREA	
				0.000307	\$0.63	VTAE	001700	NORTHWOOD TECHNICAL COLLEGE	
Parcel Total:					\$36.57				





# State of Wisconsin / Department of Natural Resources

Tony Evers , Governor

, Secretary

2/5/2025

## Chapter 70.114 - Aids Payment Worksheet For Tax Year 2024(Payment Year 2025) - Payment Due January 31, 2025

221 of 7093

LEGAL DESCRIPTION: T36 R11-W S29 PT OF NWNW				PARCEL NO: 083114				CONTROL NO: 83114			
3.44	\$2,962.62	0.68844037	\$2,039.58								
				0	\$0.00	STAT	999999	STATE OF WISCONSIN			
				0.00420680	\$8.58	CNTY	03	BARRON COUNTY			
				0.00334310	\$6.82	MUNI	03032	TOWN OF OAK GROVE			
				0.01006870	\$20.54	REG	034802	SCH D OF RICE LAKE AREA			
				0.000307	\$0.63	VTAE	001700	NORTHWOOD TECHNICAL COLLEGE			
Parcel Total:					\$36.57						

LEGAL DESCRIPTION: T36 R11-W S20 PT OF SWSW				PARCEL NO: 083115				CONTROL NO: 83115			
2.5	\$2,153.07	0.68844037	\$1,482.26								
				0	\$0.00	STAT	999999	STATE OF WISCONSIN			
				0.00420680	\$6.24	CNTY	03	BARRON COUNTY			
				0.00334310	\$4.96	MUNI	03032	TOWN OF OAK GROVE			
				0.01006870	\$14.92	REG	034802	SCH D OF RICE LAKE AREA			
				0.000307	\$0.46	VTAE	001700	NORTHWOOD TECHNICAL COLLEGE			
Parcel Total:					\$26.58						

LEGAL DESCRIPTION: T36 R11-W S19 PT OF SESE				PARCEL NO: 083116				CONTROL NO: 83116			
1.35	\$1,162.67	0.68844037	\$800.43								
				0	\$0.00	STAT	999999	STATE OF WISCONSIN			
				0.00420680	\$3.37	CNTY	03	BARRON COUNTY			
				0.00334310	\$2.68	MUNI	03032	TOWN OF OAK GROVE			
				0.01006870	\$8.06	REG	034802	SCH D OF RICE LAKE AREA			
				0.000307	\$0.25	VTAE	001700	NORTHWOOD TECHNICAL COLLEGE			
Parcel Total:					\$14.36						



# State of Wisconsin / Department of Natural Resources

Tony Evers , Governor

, Secretary

2/5/2025

## Chapter 70.114 - Aids Payment Worksheet For Tax Year 2024(Payment Year 2025) - Payment Due January 31, 2025

222 of 7093

LEGAL DESCRIPTION: T36 R11-W S19 PT OF NESE				PARCEL NO: 083117				CONTROL NO: 83117	
3.44	\$2,962.62	0.68844037	\$2,039.58						
				0	\$0.00	STAT	999999	STATE OF WISCONSIN	
				0.00420680	\$8.58	CNTY	03	BARRON COUNTY	
				0.00334310	\$6.82	MUNI	03032	TOWN OF OAK GROVE	
				0.01006870	\$20.54	REG	034802	SCH D OF RICE LAKE AREA	
				0.000307	\$0.63	VTAE	001700	NORTHWOOD TECHNICAL COLLEGE	
Parcel Total:					\$36.57				

LEGAL DESCRIPTION: T36 R11-W S19 PT OF SENE				PARCEL NO: 083118				CONTROL NO: 83118	
3.44	\$2,962.62	0.68844037	\$2,039.58						
				0	\$0.00	STAT	999999	STATE OF WISCONSIN	
				0.00420680	\$8.58	CNTY	03	BARRON COUNTY	
				0.00334310	\$6.82	MUNI	03032	TOWN OF OAK GROVE	
				0.01006870	\$20.54	REG	034802	SCH D OF RICE LAKE AREA	
				0.000307	\$0.63	VTAE	001700	NORTHWOOD TECHNICAL COLLEGE	
Parcel Total:					\$36.57				

LEGAL DESCRIPTION: T36 R11-W S19 PT OF NENE				PARCEL NO: 083119				CONTROL NO: 83119	
2.04	\$1,756.92	0.68844037	\$1,209.53						
				0	\$0.00	STAT	999999	STATE OF WISCONSIN	
				0.00420680	\$5.09	CNTY	03	BARRON COUNTY	
				0.00334310	\$4.04	MUNI	03032	TOWN OF OAK GROVE	
				0.01006870	\$12.18	REG	034802	SCH D OF RICE LAKE AREA	
				0.000307	\$0.37	VTAE	001700	NORTHWOOD TECHNICAL COLLEGE	
Parcel Total:					\$21.68				



# State of Wisconsin / Department of Natural Resources

Tony Evers , Governor

, Secretary

2/5/2025

## Chapter 70.114 - Aids Payment Worksheet For Tax Year 2024(Payment Year 2025) - Payment Due January 31, 2025

223 of 7093

LEGAL DESCRIPTION: T36 R11-W S19 PT OF NWNE				PARCEL NO: 083120		CONTROL NO: 83120	
1.81	\$1,558.82	0.68844037	\$1,073.15				
			0	\$0.00	STAT	999999	STATE OF WISCONSIN
			0.00420680	\$4.51	CNTY	03	BARRON COUNTY
			0.00334310	\$3.59	MUNI	03032	TOWN OF OAK GROVE
			0.01006870	\$10.81	REG	034802	SCH D OF RICE LAKE AREA
			0.000307	\$0.33	VTAE	001700	NORTHWOOD TECHNICAL COLLEGE
Parcel Total:				\$19.24			

LEGAL DESCRIPTION: T36 R11-W S18 PT OF SWSE				PARCEL NO: 083121		CONTROL NO: 83121	
3.44	\$2,962.62	0.68844037	\$2,039.58				
			0	\$0.00	STAT	999999	STATE OF WISCONSIN
			0.00420680	\$8.58	CNTY	03	BARRON COUNTY
			0.00334310	\$6.82	MUNI	03032	TOWN OF OAK GROVE
			0.01006870	\$20.54	REG	034802	SCH D OF RICE LAKE AREA
			0.000307	\$0.63	VTAE	001700	NORTHWOOD TECHNICAL COLLEGE
Parcel Total:				\$36.57			

LEGAL DESCRIPTION: T36 R11-W S18 PT OF NWSE				PARCEL NO: 083122		CONTROL NO: 83122	
3.44	\$2,962.62	0.68844037	\$2,039.58				
			0	\$0.00	STAT	999999	STATE OF WISCONSIN
			0.00420680	\$8.58	CNTY	03	BARRON COUNTY
			0.00334310	\$6.82	MUNI	03032	TOWN OF OAK GROVE
			0.01006870	\$20.54	REG	034802	SCH D OF RICE LAKE AREA
			0.000307	\$0.63	VTAE	001700	NORTHWOOD TECHNICAL COLLEGE
Parcel Total:				\$36.57			



# State of Wisconsin / Department of Natural Resources

Tony Evers , Governor

, Secretary

2/5/2025

## Chapter 70.114 - Aids Payment Worksheet For Tax Year 2024(Payment Year 2025) - Payment Due January 31, 2025

224 of 7093

LEGAL DESCRIPTION: T36 R11-W S18 PT OF SWNE				PARCEL NO: 083123			CONTROL NO: 83123		
3.44	\$2,962.62	0.68844037	\$2,039.58						
				0	\$0.00	STAT	999999	STATE OF WISCONSIN	
				0.00420680	\$8.58	CNTY	03	BARRON COUNTY	
				0.00334310	\$6.82	MUNI	03032	TOWN OF OAK GROVE	
				0.01006870	\$20.54	REG	034802	SCH D OF RICE LAKE AREA	
				0.000307	\$0.63	VTAE	001700	NORTHWOOD TECHNICAL COLLEGE	
Parcel Total:					\$36.57				

LEGAL DESCRIPTION: T36 R11-W S18 PT OF NWNE				PARCEL NO: 083124			CONTROL NO: 83124		
2.74	\$2,359.75	0.68844037	\$1,624.55						
				0	\$0.00	STAT	999999	STATE OF WISCONSIN	
				0.00420680	\$6.83	CNTY	03	BARRON COUNTY	
				0.00334310	\$5.43	MUNI	03032	TOWN OF OAK GROVE	
				0.01006870	\$16.36	REG	034802	SCH D OF RICE LAKE AREA	
				0.000307	\$0.50	VTAE	001700	NORTHWOOD TECHNICAL COLLEGE	
Parcel Total:					\$29.12				

LEGAL DESCRIPTION: T36 R11-W S18 PT OF NENW				PARCEL NO: 083125			CONTROL NO: 83125		
1.11	\$955.95	0.68844037	\$658.12						
				0	\$0.00	STAT	999999	STATE OF WISCONSIN	
				0.00420680	\$2.77	CNTY	03	BARRON COUNTY	
				0.00334310	\$2.20	MUNI	03032	TOWN OF OAK GROVE	
				0.01006870	\$6.63	REG	034802	SCH D OF RICE LAKE AREA	
				0.000307	\$0.20	VTAE	001700	NORTHWOOD TECHNICAL COLLEGE	
Parcel Total:					\$11.80				



# State of Wisconsin / Department of Natural Resources

Tony Evers , Governor

, Secretary

2/5/2025

## Chapter 70.114 - Aids Payment Worksheet For Tax Year 2024(Payment Year 2025) - Payment Due January 31, 2025

225 of 7093

LEGAL DESCRIPTION: T36 R11-W S07 PT OF SESW				PARCEL NO: 083126				CONTROL NO: 83126	
3.44	\$2,962.62	0.68844037	\$2,039.58						
				0	\$0.00	STAT	999999	STATE OF WISCONSIN	
				0.00420680	\$8.58	CNTY	03	BARRON COUNTY	
				0.00334310	\$6.82	MUNI	03032	TOWN OF OAK GROVE	
				0.01006870	\$20.54	REG	034802	SCH D OF RICE LAKE AREA	
				0.000307	\$0.63	VTAE	001700	NORTHWOOD TECHNICAL COLLEGE	
Parcel Total:					\$36.57				

LEGAL DESCRIPTION: T36 R11-W S07 PT GV LT 2				PARCEL NO: 083127				CONTROL NO: 83127	
3.85	\$3,315.71	0.68844037	\$2,282.67						
				0	\$0.00	STAT	999999	STATE OF WISCONSIN	
				0.00420680	\$9.60	CNTY	03	BARRON COUNTY	
				0.00334310	\$7.63	MUNI	03032	TOWN OF OAK GROVE	
				0.01006870	\$22.98	REG	034802	SCH D OF RICE LAKE AREA	
				0.000307	\$0.70	VTAE	001700	NORTHWOOD TECHNICAL COLLEGE	
Parcel Total:					\$40.91				

LEGAL DESCRIPTION: T36 R11-W S07 PT OF SENW				PARCEL NO: 083129				CONTROL NO: 83129	
3.44	\$2,962.62	0.68844037	\$2,039.58						
				0	\$0.00	STAT	999999	STATE OF WISCONSIN	
				0.00420680	\$8.58	CNTY	03	BARRON COUNTY	
				0.00334310	\$6.82	MUNI	03032	TOWN OF OAK GROVE	
				0.01006870	\$20.54	REG	034802	SCH D OF RICE LAKE AREA	
				0.000307	\$0.63	VTAE	001700	NORTHWOOD TECHNICAL COLLEGE	
Parcel Total:					\$36.57				



# State of Wisconsin / Department of Natural Resources

Tony Evers , Governor

, Secretary

2/5/2025

## Chapter 70.114 - Aids Payment Worksheet For Tax Year 2024(Payment Year 2025) - Payment Due January 31, 2025

226 of 7093

LEGAL DESCRIPTION: T36 R11-W S07 PT OF NENW				PARCEL NO: 083130				CONTROL NO: 83130			
3.44	\$2,962.62	0.68844037	\$2,039.58	0	\$0.00	STAT	999999	STATE OF WISCONSIN			
				0.00420680	\$8.58	CNTY	03	BARRON COUNTY			
				0.00334310	\$6.82	MUNI	03032	TOWN OF OAK GROVE			
				0.01006870	\$20.54	REG	034802	SCH D OF RICE LAKE AREA			
				0.000307	\$0.63	VTAE	001700	NORTHWOOD TECHNICAL COLLEGE			
Parcel Total:				\$36.57							

LEGAL DESCRIPTION: T36 R11-W S06 PT OF SESW				PARCEL NO: 083131				CONTROL NO: 83131			
3.41	\$2,936.78	0.68844037	\$2,021.80	0	\$0.00	STAT	999999	STATE OF WISCONSIN			
				0.00420680	\$8.51	CNTY	03	BARRON COUNTY			
				0.00334310	\$6.76	MUNI	03032	TOWN OF OAK GROVE			
				0.01006870	\$20.36	REG	034802	SCH D OF RICE LAKE AREA			
				0.000307	\$0.62	VTAE	001700	NORTHWOOD TECHNICAL COLLEGE			
Parcel Total:				\$36.25							

LEGAL DESCRIPTION: T36 R11-W S06 PT OF NESW				PARCEL NO: 083132				CONTROL NO: 83132			
3.32	\$2,859.27	0.68844037	\$1,968.44	0	\$0.00	STAT	999999	STATE OF WISCONSIN			
				0.00420680	\$8.28	CNTY	03	BARRON COUNTY			
				0.00334310	\$6.58	MUNI	03032	TOWN OF OAK GROVE			
				0.01006870	\$19.82	REG	034802	SCH D OF RICE LAKE AREA			
				0.000307	\$0.60	VTAE	001700	NORTHWOOD TECHNICAL COLLEGE			
Parcel Total:				\$35.28							



# State of Wisconsin / Department of Natural Resources

Tony Evers , Governor

, Secretary

2/5/2025

## Chapter 70.114 - Aids Payment Worksheet For Tax Year 2024(Payment Year 2025) - Payment Due January 31, 2025

227 of 7093

LEGAL DESCRIPTION: T36 R11-W S06 PT OF NWSW				PARCEL NO: 083133				CONTROL NO: 83133	
0.53	\$456.46	0.68844037	\$314.25						
				0	\$0.00	STAT	999999	STATE OF WISCONSIN	
				0.00420680	\$1.32	CNTY	03	BARRON COUNTY	
				0.00334310	\$1.05	MUNI	03032	TOWN OF OAK GROVE	
				0.01006870	\$3.16	REG	034802	SCH D OF RICE LAKE AREA	
				0.000307	\$0.10	VTAE	001700	NORTHWOOD TECHNICAL COLLEGE	
Parcel Total:					\$5.63				

LEGAL DESCRIPTION: T36 R11-W S06 PT GV LT 4				PARCEL NO: 083134				CONTROL NO: 83134	
0.51	\$439.24	0.68844037	\$302.39						
				0	\$0.00	STAT	999999	STATE OF WISCONSIN	
				0.00420680	\$1.27	CNTY	03	BARRON COUNTY	
				0.00334310	\$1.01	MUNI	03032	TOWN OF OAK GROVE	
				0.01006870	\$3.04	REG	034802	SCH D OF RICE LAKE AREA	
				0.000307	\$0.09	VTAE	001700	NORTHWOOD TECHNICAL COLLEGE	
Parcel Total:					\$5.41				

LEGAL DESCRIPTION: T36 R11-W S06 PT OF SWNW				PARCEL NO: 083135				CONTROL NO: 83135	
3.34	\$2,876.50	0.68844037	\$1,980.30						
				0	\$0.00	STAT	999999	STATE OF WISCONSIN	
				0.00420680	\$8.33	CNTY	03	BARRON COUNTY	
				0.00334310	\$6.62	MUNI	03032	TOWN OF OAK GROVE	
				0.01006870	\$19.94	REG	034802	SCH D OF RICE LAKE AREA	
				0.000307	\$0.61	VTAE	001700	NORTHWOOD TECHNICAL COLLEGE	
Parcel Total:					\$35.50				



# State of Wisconsin / Department of Natural Resources

Tony Evers , Governor

, Secretary

2/5/2025

## Chapter 70.114 - Aids Payment Worksheet For Tax Year 2024(Payment Year 2025) - Payment Due January 31, 2025

228 of 7093

LEGAL DESCRIPTION: T36 R11-W S06 PT OF NWNW                      PARCEL NO: 083136                      CONTROL NO: 83136

3.44            \$2,962.62            0.68844037            \$2,039.58

0            \$0.00    STAT    999999            STATE OF WISCONSIN

0.00420680            \$8.58    CNTY    03            BARRON COUNTY

0.00334310            \$6.82    MUNI    03032            TOWN OF OAK GROVE

0.01006870            \$20.54    REG    034802            SCH D OF RICE LAKE AREA

0.000307            \$0.63    VTAE    001700            NORTHWOOD TECHNICAL COLLEGE

Parcel Total:            \$36.57

File Number Total:            \$915.23

Municipality Total:            \$1,041.32





# State of Wisconsin / Department of Natural Resources

Tony Evers , Governor

, Secretary

2/5/2025

## Chapter 70.114 - Aids Payment Worksheet For Tax Year 2024(Payment Year 2025) - Payment Due January 31, 2025

229 of 7093

DETAIL FOR TOWN OF RICE LAKE, BARRON COUNTY

Acres	Est. Adjust. Purch. Price	Level of Assessment	Adjusted Local Value	Net Gen. Tax Rate	Calc. Aid Pay Amount	----- Taxing Jurisdiction -----		
						Type	Code	Description
FILE NO: P 1730 A		DATE OF PURCHASE: 09/02/1999			GRANTOR: WISCONSIN DEPT OF TRANSPORTA			
LEGAL DESCRIPTION: T35 R11-W S09 PT OF SWSW				PARCEL NO: 083094		CONTROL NO: 83094		
0.66	\$736.00	0.57812001	\$425.50					
				0	\$0.00	STAT	999999	STATE OF WISCONSIN
				0.00492250	\$2.09	CNTY	03	BARRON COUNTY
				0.00181270	\$0.77	MUNI	03038	TOWN OF RICE LAKE
				0.01178180	\$5.01	REG	034802	SCH D OF RICE LAKE AREA
				0.00035920	\$0.15	VTAE	001700	NORTHWOOD TECHNICAL COLLEGE
Parcel Total:					\$8.02			

LEGAL DESCRIPTION: T35 R11-W S08 PT OF SESE				PARCEL NO: 083095		CONTROL NO: 83095		
3.41	\$3,802.64	0.57812001	\$2,198.38					
				0	\$0.00	STAT	999999	STATE OF WISCONSIN
				0.00492250	\$10.82	CNTY	03	BARRON COUNTY
				0.00181270	\$3.98	MUNI	03038	TOWN OF RICE LAKE
				0.01178180	\$25.90	REG	034802	SCH D OF RICE LAKE AREA
				0.00035920	\$0.79	VTAE	001700	NORTHWOOD TECHNICAL COLLEGE
Parcel Total:					\$41.49			



# State of Wisconsin / Department of Natural Resources

Tony Evers , Governor

, Secretary

2/5/2025

## Chapter 70.114 - Aids Payment Worksheet For Tax Year 2024(Payment Year 2025) - Payment Due January 31, 2025

230 of 7093

LEGAL DESCRIPTION: T35 R11-W S08 PT OF NESE	PARCEL NO: 083096	CONTROL NO: 83096
---	-------------------	-------------------

3.44	\$3,836.09	0.57812001	\$2,217.72	
------	------------	------------	------------	--

0	\$0.00	STAT	999999	STATE OF WISCONSIN
0.00492250	\$10.92	CNTY	03	BARRON COUNTY
0.00181270	\$4.02	MUNI	03038	TOWN OF RICE LAKE
0.01178180	\$26.13	REG	034802	SCH D OF RICE LAKE AREA
0.00035920	\$0.80	VTAE	001700	NORTHWOOD TECHNICAL COLLEGE

Parcel Total:	\$41.87
---------------	---------

LEGAL DESCRIPTION: T35 R11-W S08 PT OF SENE	PARCEL NO: 083097	CONTROL NO: 83097
---	-------------------	-------------------

3.41	\$3,802.64	0.57812001	\$2,198.38	
------	------------	------------	------------	--

0	\$0.00	STAT	999999	STATE OF WISCONSIN
0.00492250	\$10.82	CNTY	03	BARRON COUNTY
0.00181270	\$3.98	MUNI	03038	TOWN OF RICE LAKE
0.01178180	\$25.90	REG	034802	SCH D OF RICE LAKE AREA
0.00035920	\$0.79	VTAE	001700	NORTHWOOD TECHNICAL COLLEGE

Parcel Total:	\$41.49
---------------	---------

LEGAL DESCRIPTION: T35 R11-W S08 PT OF NENE	PARCEL NO: 083098	CONTROL NO: 83098
---	-------------------	-------------------

3.41	\$3,802.64	0.57812001	\$2,198.38	
------	------------	------------	------------	--

0	\$0.00	STAT	999999	STATE OF WISCONSIN
0.00492250	\$10.82	CNTY	03	BARRON COUNTY
0.00181270	\$3.98	MUNI	03038	TOWN OF RICE LAKE
0.01178180	\$25.90	REG	034802	SCH D OF RICE LAKE AREA
0.00035920	\$0.79	VTAE	001700	NORTHWOOD TECHNICAL COLLEGE

Parcel Total:	\$41.49
---------------	---------



# State of Wisconsin / Department of Natural Resources

Tony Evers , Governor

, Secretary

2/5/2025

## Chapter 70.114 - Aids Payment Worksheet For Tax Year 2024(Payment Year 2025) - Payment Due January 31, 2025

231 of 7093

LEGAL DESCRIPTION: T35 R11-W S05 PT OF SESE				PARCEL NO: 083099				CONTROL NO: 83099			
3.41	\$3,802.64	0.57812001	\$2,198.38								
				0	\$0.00	STAT	999999	STATE OF WISCONSIN			
				0.00492250	\$10.82	CNTY	03	BARRON COUNTY			
				0.00181270	\$3.98	MUNI	03038	TOWN OF RICE LAKE			
				0.01178180	\$25.90	REG	034802	SCH D OF RICE LAKE AREA			
				0.00035920	\$0.79	VTAE	001700	NORTHWOOD TECHNICAL COLLEGE			
Parcel Total:					\$41.49						

LEGAL DESCRIPTION: T35 R11-W S05 PT OF NESE				PARCEL NO: 083100				CONTROL NO: 83100			
1.58	\$1,761.93	0.57812001	\$1,018.61								
				0	\$0.00	STAT	999999	STATE OF WISCONSIN			
				0.00492250	\$5.01	CNTY	03	BARRON COUNTY			
				0.00181270	\$1.85	MUNI	03038	TOWN OF RICE LAKE			
				0.01178180	\$12.00	REG	034802	SCH D OF RICE LAKE AREA			
				0.00035920	\$0.37	VTAE	001700	NORTHWOOD TECHNICAL COLLEGE			
Parcel Total:					\$19.23						

LEGAL DESCRIPTION: T35 R11-W S05 PT OF NWSE				PARCEL NO: 083101				CONTROL NO: 83101			
2.27	\$2,531.39	0.57812001	\$1,463.45								
				0	\$0.00	STAT	999999	STATE OF WISCONSIN			
				0.00492250	\$7.20	CNTY	03	BARRON COUNTY			
				0.00181270	\$2.65	MUNI	03038	TOWN OF RICE LAKE			
				0.01178180	\$17.24	REG	034802	SCH D OF RICE LAKE AREA			
				0.00035920	\$0.53	VTAE	001700	NORTHWOOD TECHNICAL COLLEGE			
Parcel Total:					\$27.62						



# State of Wisconsin / Department of Natural Resources

Tony Evers , Governor

, Secretary

2/5/2025

## Chapter 70.114 - Aids Payment Worksheet For Tax Year 2024(Payment Year 2025) - Payment Due January 31, 2025

232 of 7093

LEGAL DESCRIPTION: T35 R11-W S05 PT OF SWNE	PARCEL NO: 083102	CONTROL NO: 83102
---	-------------------	-------------------

3.41	\$3,802.64	0.57812001	\$2,198.38
------	------------	------------	------------

0	\$0.00	STAT	999999	STATE OF WISCONSIN
0.00492250	\$10.82	CNTY	03	BARRON COUNTY
0.00181270	\$3.98	MUNI	03038	TOWN OF RICE LAKE
0.01178180	\$25.90	REG	034802	SCH D OF RICE LAKE AREA
0.00035920	\$0.79	VTAE	001700	NORTHWOOD TECHNICAL COLLEGE

Parcel Total:	\$41.49
---------------	---------

LEGAL DESCRIPTION: T35 R11-W S05 PT OF NWNE	PARCEL NO: 083103	CONTROL NO: 83103
---	-------------------	-------------------

3.41	\$3,802.64	0.57812001	\$2,198.38
------	------------	------------	------------

0	\$0.00	STAT	999999	STATE OF WISCONSIN
0.00492250	\$10.82	CNTY	03	BARRON COUNTY
0.00181270	\$3.98	MUNI	03038	TOWN OF RICE LAKE
0.01178180	\$25.90	REG	034802	SCH D OF RICE LAKE AREA
0.00035920	\$0.79	VTAE	001700	NORTHWOOD TECHNICAL COLLEGE

Parcel Total:	\$41.49
---------------	---------

File Number Total:	\$345.68
--------------------	----------

Municipality Total:	\$345.68
---------------------	----------



# State of Wisconsin / Department of Natural Resources

Tony Evers , Governor

, Secretary

2/5/2025

## Chapter 70.114 - Aids Payment Worksheet For Tax Year 2024(Payment Year 2025) - Payment Due January 31, 2025

233 of 7093

DETAIL FOR VILLAGE OF TURTLE LAKE, BARRON COUNTY

Acres	Est. Adjust. Purch. Price	Level of Assessment	Adjusted Local Value	Net Gen. Tax Rate	Calc. Aid Pay Amount	----- Taxing Jurisdiction -----		
						Type	Code	Description
FILE NO: P 1730 D			DATE OF PURCHASE: 08/09/2000			GRANTOR: WISCONSIN DEPT OF TRANSPORTA		
LEGAL DESCRIPTION: T34 R14-W S31 PT OF NENE				PARCEL NO: 085205		CONTROL NO: 85205		
0.39	\$199.12	0.83765778	\$166.79					
				0	\$0.00	STAT	999999	STATE OF WISCONSIN
				0.00345610	\$0.58	CNTY	03	BARRON COUNTY
				0.00710770	\$1.19	MUNI	03186	VILLAGE OF TURTLE LAKE
				0.00660170	\$1.10	REG	035810	SCH D OF TURTLE LAKE
				0.00026330	\$0.04	VTAE	001700	NORTHWOOD TECHNICAL COLLEGE
Parcel Total:					\$2.91			

LEGAL DESCRIPTION: T34 R14-W S31 PT OF NWNE				PARCEL NO: 085206		CONTROL NO: 85206		
0.57	\$287.61	0.83765778	\$240.92					
				0	\$0.00	STAT	999999	STATE OF WISCONSIN
				0.00345610	\$0.83	CNTY	03	BARRON COUNTY
				0.00710770	\$1.71	MUNI	03186	VILLAGE OF TURTLE LAKE
				0.00660170	\$1.59	REG	035810	SCH D OF TURTLE LAKE
				0.00026330	\$0.06	VTAE	001700	NORTHWOOD TECHNICAL COLLEGE
Parcel Total:					\$4.19			



# State of Wisconsin / Department of Natural Resources

Tony Evers , Governor

, Secretary

2/5/2025

## Chapter 70.114 - Aids Payment Worksheet For Tax Year 2024(Payment Year 2025) - Payment Due January 31, 2025

234 of 7093

LEGAL DESCRIPTION: T34 R14-W S31 PT OF NENW	PARCEL NO: 085207	CONTROL NO: 85207
---	-------------------	-------------------

0.71      \$356.61      0.83765778      \$298.71

0	\$0.00	STAT	999999	STATE OF WISCONSIN
0.00345610	\$1.03	CNTY	03	BARRON COUNTY
0.00710770	\$2.12	MUNI	03186	VILLAGE OF TURTLE LAKE
0.00660170	\$1.97	REG	035810	SCH D OF TURTLE LAKE
0.00026330	\$0.08	VTAE	001700	NORTHWOOD TECHNICAL COLLEGE

Parcel Total:      \$5.20

LEGAL DESCRIPTION: T34 R14-W S31 PT OF NWNW	PARCEL NO: 085208	CONTROL NO: 85208
---	-------------------	-------------------

0.07      \$35.66      0.83765778      \$29.87

0	\$0.00	STAT	999999	STATE OF WISCONSIN
0.00345610	\$0.10	CNTY	03	BARRON COUNTY
0.00710770	\$0.21	MUNI	03186	VILLAGE OF TURTLE LAKE
0.00660170	\$0.20	REG	035810	SCH D OF TURTLE LAKE
0.00026330	\$0.01	VTAE	001700	NORTHWOOD TECHNICAL COLLEGE

Parcel Total:      \$0.52

LEGAL DESCRIPTION: T34 R14-W S31 PT OF SWNW	PARCEL NO: 085209	CONTROL NO: 85209
---	-------------------	-------------------

0.8      \$405.65      0.83765778      \$339.79

0	\$0.00	STAT	999999	STATE OF WISCONSIN
0.00345610	\$1.17	CNTY	03	BARRON COUNTY
0.00710770	\$2.42	MUNI	03186	VILLAGE OF TURTLE LAKE
0.00660170	\$2.24	REG	035810	SCH D OF TURTLE LAKE
0.00026330	\$0.09	VTAE	001700	NORTHWOOD TECHNICAL COLLEGE

Parcel Total:      \$5.92



# State of Wisconsin / Department of Natural Resources

Tony Evers , Governor

, Secretary

2/5/2025

Chapter 70.114 - Aids Payment Worksheet For Tax Year 2024(Payment Year 2025) - Payment Due  
January 31, 2025

235 of 7093

File Number Total: \$18.74

Municipality Total: \$18.74



# State of Wisconsin / Department of Natural Resources

Tony Evers , Governor

, Secretary

2/5/2025

## Chapter 70.114 - Aids Payment Worksheet For Tax Year 2024(Payment Year 2025) - Payment Due January 31, 2025

236 of 7093

DETAIL FOR CITY OF BARRON, BARRON COUNTY

Acres	Est. Adjust. Purch. Price	Level of Assessment	Adjusted Local Value	Net Gen. Tax Rate	Calc. Aid Pay Amount	----- Taxing Jurisdiction ----- Type	Code	Description
FILE NO: O 70 *			DATE OF PURCHASE: 01/25/1993			GRANTOR: MERTON COWLEY		
LEGAL DESCRIPTION: T34 R12-W S28 PT NWNW-LOT 1				PARCEL NO: 206-8068-52		CONTROL NO: 71183		
0.99	\$9,193.06	1.00189408	\$9,210.47					
				0	\$0.00	STAT	999999	STATE OF WISCONSIN
				0.00288320	\$26.56	CNTY	03	BARRON COUNTY
				0.00631380	\$58.15	MUNI	03206	CITY OF BARRON
				0.00702380	\$64.69	REG	030308	SCH D OF BARRON AREA
				0.00021960	\$2.02	VTAE	001700	NORTHWOOD TECHNICAL COLLEGE
Parcel Total:					\$151.42			
File Number Total:					\$151.42			
Municipality Total:					\$151.42			





**State of Wisconsin / Department of Natural Resources**

Tony Evers , Governor

, Secretary

2/5/2025

**Chapter 70.114 - Aids Payment Worksheet For Tax Year 2024(Payment Year 2025) - Payment Due  
January 31, 2025**

237 of 7093

DETAIL FOR CITY OF RICE LAKE, BARRON COUNTY

Acres	Est. Adjust. Purch. Price	Level of Assessment	Adjusted Local Value	Net Gen. Tax Rate	Calc. Aid Pay Amount	----- Taxing Jurisdiction -----		
						Type	Code	Description
FILE NO: P 1730 A			DATE OF PURCHASE: 09/02/1999			GRANTOR: WISCONSIN DEPT OF TRANSPORTA		
LEGAL DESCRIPTION: T35 R11-W S21 PT OF SESW				PARCEL NO: 083084		CONTROL NO: 83084		
3.41	\$2,428.16	0.87991988	\$2,136.58					
				0	\$0.00	STAT	999999	STATE OF WISCONSIN
				0.00336880	\$7.20	CNTY	03	BARRON COUNTY
				0.00721250	\$15.41	MUNI	03276	CITY OF RICE LAKE
				0.00841460	\$17.98	REG	034802	SCH D OF RICE LAKE AREA
				0.00025650	\$0.55	VTAE	001700	NORTHWOOD TECHNICAL COLLEGE
Parcel Total:					\$41.14			

LEGAL DESCRIPTION: T35 R11-W S21 PT GV LT 2				PARCEL NO: 083085		CONTROL NO: 83085		
3.41	\$2,428.16	0.87991988	\$2,136.58					
				0	\$0.00	STAT	999999	STATE OF WISCONSIN
				0.00336880	\$7.20	CNTY	03	BARRON COUNTY
				0.00721250	\$15.41	MUNI	03276	CITY OF RICE LAKE
				0.00841460	\$17.98	REG	034802	SCH D OF RICE LAKE AREA
				0.00025650	\$0.55	VTAE	001700	NORTHWOOD TECHNICAL COLLEGE
Parcel Total:					\$41.14			



# State of Wisconsin / Department of Natural Resources

Tony Evers , Governor

, Secretary

2/5/2025

## Chapter 70.114 - Aids Payment Worksheet For Tax Year 2024(Payment Year 2025) - Payment Due January 31, 2025

238 of 7093

LEGAL DESCRIPTION: T35 R11-W S21 PT GV LT 3				PARCEL NO: 083086			CONTROL NO: 83086		
3.41	\$2,428.16	0.87991988	\$2,136.58						
				0	\$0.00	STAT	999999	STATE OF WISCONSIN	
				0.00336880	\$7.20	CNTY	03	BARRON COUNTY	
				0.00721250	\$15.41	MUNI	03276	CITY OF RICE LAKE	
				0.00841460	\$17.98	REG	034802	SCH D OF RICE LAKE AREA	
				0.00025650	\$0.55	VTAE	001700	NORTHWOOD TECHNICAL COLLEGE	
Parcel Total:					\$41.14				

LEGAL DESCRIPTION: T35 R11-W S21 PT GV LT 1				PARCEL NO: 083087			CONTROL NO: 83087		
2.56	\$1,823.17	0.87991988	\$1,604.24						
				0	\$0.00	STAT	999999	STATE OF WISCONSIN	
				0.00336880	\$5.40	CNTY	03	BARRON COUNTY	
				0.00721250	\$11.57	MUNI	03276	CITY OF RICE LAKE	
				0.00841460	\$13.50	REG	034802	SCH D OF RICE LAKE AREA	
				0.00025650	\$0.41	VTAE	001700	NORTHWOOD TECHNICAL COLLEGE	
Parcel Total:					\$30.88				

LEGAL DESCRIPTION: T35 R11-W S21 PT OF NWNW				PARCEL NO: 083088			CONTROL NO: 83088		
1.63	\$1,160.65	0.87991988	\$1,021.28						
				0	\$0.00	STAT	999999	STATE OF WISCONSIN	
				0.00336880	\$3.44	CNTY	03	BARRON COUNTY	
				0.00721250	\$7.37	MUNI	03276	CITY OF RICE LAKE	
				0.00841460	\$8.59	REG	034802	SCH D OF RICE LAKE AREA	
				0.00025650	\$0.26	VTAE	001700	NORTHWOOD TECHNICAL COLLEGE	
Parcel Total:					\$19.66				



# State of Wisconsin / Department of Natural Resources

Tony Evers , Governor

, Secretary

2/5/2025

## Chapter 70.114 - Aids Payment Worksheet For Tax Year 2024(Payment Year 2025) - Payment Due January 31, 2025

239 of 7093

LEGAL DESCRIPTION: T35 R11-W S16 PT OF SWSW	PARCEL NO: 083089	CONTROL NO: 83089
---	-------------------	-------------------

3.41	\$2,428.16	0.87991988	\$2,136.58	
------	------------	------------	------------	--

0	\$0.00	STAT	999999	STATE OF WISCONSIN
0.00336880	\$7.20	CNTY	03	BARRON COUNTY
0.00721250	\$15.41	MUNI	03276	CITY OF RICE LAKE
0.00841460	\$17.98	REG	034802	SCH D OF RICE LAKE AREA
0.00025650	\$0.55	VTAE	001700	NORTHWOOD TECHNICAL COLLEGE

Parcel Total:	\$41.14
---------------	---------

LEGAL DESCRIPTION: T35 R11-W S16 PT OF NWSW	PARCEL NO: 083090	CONTROL NO: 83090
---	-------------------	-------------------

3.41	\$2,428.16	0.87991988	\$2,136.58	
------	------------	------------	------------	--

0	\$0.00	STAT	999999	STATE OF WISCONSIN
0.00336880	\$7.20	CNTY	03	BARRON COUNTY
0.00721250	\$15.41	MUNI	03276	CITY OF RICE LAKE
0.00841460	\$17.98	REG	034802	SCH D OF RICE LAKE AREA
0.00025650	\$0.55	VTAE	001700	NORTHWOOD TECHNICAL COLLEGE

Parcel Total:	\$41.14
---------------	---------

LEGAL DESCRIPTION: T35 R11-W S16 PT OF SWNW	PARCEL NO: 083091	CONTROL NO: 83091
---	-------------------	-------------------

3.41	\$2,428.16	0.87991988	\$2,136.58	
------	------------	------------	------------	--

0	\$0.00	STAT	999999	STATE OF WISCONSIN
0.00336880	\$7.20	CNTY	03	BARRON COUNTY
0.00721250	\$15.41	MUNI	03276	CITY OF RICE LAKE
0.00841460	\$17.98	REG	034802	SCH D OF RICE LAKE AREA
0.00025650	\$0.55	VTAE	001700	NORTHWOOD TECHNICAL COLLEGE

Parcel Total:	\$41.14
---------------	---------



# State of Wisconsin / Department of Natural Resources

Tony Evers , Governor

, Secretary

2/5/2025

## Chapter 70.114 - Aids Payment Worksheet For Tax Year 2024(Payment Year 2025) - Payment Due January 31, 2025

240 of 7093

LEGAL DESCRIPTION: T35 R11-W S16 PT OF NWNW	PARCEL NO: 083092	CONTROL NO: 83092
---	-------------------	-------------------

3.41	\$2,428.16	0.87991988	\$2,136.58	
------	------------	------------	------------	--

0	\$0.00	STAT	999999	STATE OF WISCONSIN
0.00336880	\$7.20	CNTY	03	BARRON COUNTY
0.00721250	\$15.41	MUNI	03276	CITY OF RICE LAKE
0.00841460	\$17.98	REG	034802	SCH D OF RICE LAKE AREA
0.00025650	\$0.55	VTAE	001700	NORTHWOOD TECHNICAL COLLEGE

Parcel Total:	\$41.14
---------------	---------

LEGAL DESCRIPTION: T35 R11-W S17 PT OF NENE	PARCEL NO: 083093	CONTROL NO: 83093
---	-------------------	-------------------

0.91	\$647.98	0.87991988	\$570.17	
------	----------	------------	----------	--

0	\$0.00	STAT	999999	STATE OF WISCONSIN
0.00336880	\$1.92	CNTY	03	BARRON COUNTY
0.00721250	\$4.11	MUNI	03276	CITY OF RICE LAKE
0.00841460	\$4.80	REG	034802	SCH D OF RICE LAKE AREA
0.00025650	\$0.15	VTAE	001700	NORTHWOOD TECHNICAL COLLEGE

Parcel Total:	\$10.98
---------------	---------

File Number Total:	\$349.50
--------------------	----------



# State of Wisconsin / Department of Natural Resources

Tony Evers , Governor

, Secretary

2/5/2025

## Chapter 70.114 - Aids Payment Worksheet For Tax Year 2024(Payment Year 2025) - Payment Due January 31, 2025

241 of 7093

FILE NO: PR 40193 *				DATE OF PURCHASE: 10/29/2015				GRANTOR: Wisconsin Central Limited			
LEGAL DESCRIPTION: T35 R11-W S21 PT OF SESW				PARCEL NO: 276-5007-49-010				CONTROL NO: 131450			
2.95	\$16,030.94	0.87991988	\$14,105.94								
				0	\$0.00	STAT	999999	STATE OF WISCONSIN			
				0.00336880	\$47.52	CNTY	03	BARRON COUNTY			
				0.00721250	\$101.74	MUNI	03276	CITY OF RICE LAKE			
				0.00841460	\$118.70	REG	034802	SCH D OF RICE LAKE AREA			
				0.00025650	\$3.62	VTAE	001700	NORTHWOOD TECHNICAL COLLEGE			
				0.00023970	\$3.38	SEWR	038030	RICE LAKE IMPROVEMENT DISTRICT			
Parcel Total:					\$274.96						

LEGAL DESCRIPTION: T35 R11-W S28 PT OF NENW				PARCEL NO: 276-5007-49-010				CONTROL NO: 131451			
3.24	\$17,606.86	0.87991988	\$15,492.63								
				0	\$0.00	STAT	999999	STATE OF WISCONSIN			
				0.00336880	\$52.19	CNTY	03	BARRON COUNTY			
				0.00721250	\$111.74	MUNI	03276	CITY OF RICE LAKE			
				0.00841460	\$130.36	REG	034802	SCH D OF RICE LAKE AREA			
				0.00025650	\$3.97	VTAE	001700	NORTHWOOD TECHNICAL COLLEGE			
				0.00023970	\$3.71	SEWR	038030	RICE LAKE IMPROVEMENT DISTRICT			
Parcel Total:					\$301.97						



# State of Wisconsin / Department of Natural Resources

Tony Evers , Governor

, Secretary

2/5/2025

## Chapter 70.114 - Aids Payment Worksheet For Tax Year 2024(Payment Year 2025) - Payment Due January 31, 2025

242 of 7093

LEGAL DESCRIPTION: T35 R11-W S28 PT OF SENW	PARCEL NO: 276-5007-49-010	CONTROL NO: 131452
---	----------------------------	--------------------

3.63	\$19,726.21	0.87991988	\$17,357.48
------	-------------	------------	-------------

0	\$0.00	STAT	999999	STATE OF WISCONSIN
0.00336880	\$58.47	CNTY	03	BARRON COUNTY
0.00721250	\$125.19	MUNI	03276	CITY OF RICE LAKE
0.00841460	\$146.06	REG	034802	SCH D OF RICE LAKE AREA
0.00025650	\$4.45	VTAE	001700	NORTHWOOD TECHNICAL COLLEGE
0.00023970	\$4.16	SEWR	038030	RICE LAKE IMPROVEMENT DISTRICT

Parcel Total:	\$338.33
---------------	----------

LEGAL DESCRIPTION: T35 R11-W S28 PT OF NESW	PARCEL NO: 276-5007-49-010	CONTROL NO: 131453
---	----------------------------	--------------------

4.63	\$25,160.43	0.87991988	\$22,139.16
------	-------------	------------	-------------

0	\$0.00	STAT	999999	STATE OF WISCONSIN
0.00336880	\$74.58	CNTY	03	BARRON COUNTY
0.00721250	\$159.68	MUNI	03276	CITY OF RICE LAKE
0.00841460	\$186.29	REG	034802	SCH D OF RICE LAKE AREA
0.00025650	\$5.68	VTAE	001700	NORTHWOOD TECHNICAL COLLEGE
0.00023970	\$5.31	SEWR	038030	RICE LAKE IMPROVEMENT DISTRICT

Parcel Total:	\$431.54
---------------	----------

File Number Total:	\$1,346.80
--------------------	------------



# State of Wisconsin / Department of Natural Resources

Tony Evers , Governor

, Secretary

2/5/2025

## Chapter 70.114 - Aids Payment Worksheet For Tax Year 2024(Payment Year 2025) - Payment Due January 31, 2025

243 of 7093

FILE NO: PR 40220 *	DATE OF PURCHASE: 08/14/2017	GRANTOR: Rice Lake Snow & Dirt Club,
LEGAL DESCRIPTION: T35 R11-W S16 Pt. Outlot 29; CSM #1373	PARCEL NO: 276-5001-83-000	CONTROL NO: 133271

1.39      \$15,306.52      0.87991988      \$13,468.51

0	\$0.00	STAT	999999	STATE OF WISCONSIN
0.00336880	\$45.37	CNTY	03	BARRON COUNTY
0.00721250	\$97.14	MUNI	03276	CITY OF RICE LAKE
0.00841460	\$113.33	REG	034802	SCH D OF RICE LAKE AREA
0.00025650	\$3.46	VTAE	001700	NORTHWOOD TECHNICAL COLLEGE
0.00023970	\$3.23	SEWR	038030	RICE LAKE IMPROVEMENT DISTRICT

Parcel Total:                      \$262.53

File Number Total:              \$262.53

Municipality Total:              \$1,958.83



# State of Wisconsin / Department of Natural Resources

Tony Evers , Governor

, Secretary

2/5/2025

## Chapter 70.114 - Aids Payment Worksheet For Tax Year 2024(Payment Year 2025) - Payment Due January 31, 2025

244 of 7093

DETAIL FOR TOWN OF BARKSDALE, BAYFIELD COUNTY

Acres	Est. Adjust. Purch. Price	Level of Assessment	Adjusted Local Value	Net Gen. Tax Rate	Calc. Aid Pay Amount	Taxing Jurisdiction Type	Code	Description
FILE NO: FM 10629 *			DATE OF PURCHASE: 05/15/1996			GRANTOR: NICK ROUSKEY ET AL		
LEGAL DESCRIPTION: T48 R05-W S36 PT GV LT 2				PARCEL NO: 002-1055-02		CONTROL NO: 140071		
24.07	\$62,834.07	0.67152988	\$42,194.96					
				0	\$0.00	STAT	999999	STATE OF WISCONSIN
				0.00482340	\$203.52	CNTY	04	BAYFIELD COUNTY
				0.00383380	\$161.77	MUNI	04002	TOWN OF BARKSDALE
				0.01072990	\$452.75	REG	046027	SCH D OF WASHBURN
				0.00033740	\$14.24	VTAE	001700	NORTHWOOD TECHNICAL COLLEGE
<b>Parcel Total:</b>					<b>\$832.28</b>			

LEGAL DESCRIPTION: T48 R05-W S35 PT OF NESE				PARCEL NO: 002-1053-09		CONTROL NO: 140072		
9.43	\$24,721.60	0.67152988	\$16,601.30					
				0	\$0.00	STAT	999999	STATE OF WISCONSIN
				0.00482340	\$80.07	CNTY	04	BAYFIELD COUNTY
				0.00383380	\$63.65	MUNI	04002	TOWN OF BARKSDALE
				0.01072990	\$178.13	REG	046027	SCH D OF WASHBURN
				0.00033740	\$5.60	VTAE	001700	NORTHWOOD TECHNICAL COLLEGE
<b>Parcel Total:</b>					<b>\$327.45</b>			

<b>File Number Total:</b>					<b>\$1,159.73</b>			
---------------------------	--	--	--	--	-------------------	--	--	--

<b>Municipality Total:</b>					<b>\$1,159.73</b>			
----------------------------	--	--	--	--	-------------------	--	--	--





# State of Wisconsin / Department of Natural Resources

Tony Evers , Governor

, Secretary

2/5/2025

## Chapter 70.114 - Aids Payment Worksheet For Tax Year 2024(Payment Year 2025) - Payment Due January 31, 2025

245 of 7093

DETAIL FOR TOWN OF BAYFIELD, BAYFIELD COUNTY

Acres	Est. Adjust. Purch. Price	Level of Assessment	Adjusted Local Value	Net Gen. Tax Rate	Calc. Aid Pay Amount	Type	Code	Taxing Jurisdiction Description
FILE NO: FI 2349 *			DATE OF PURCHASE: 05/27/1994			GRANTOR: BAYFIELD COUNTY		
LEGAL DESCRIPTION: T50 R04-W S20 PT OF SWNE				PARCEL NO: 72449		CONTROL NO: 72449		
25	\$31,837.90	0.64424631	\$20,511.45	0	\$0.00	STAT	999999	STATE OF WISCONSIN
				0.00472770	\$96.97	CNTY	04	BAYFIELD COUNTY
				0.00327270	\$67.13	MUNI	04006	TOWN OF BAYFIELD
				0.01268290	\$260.15	REG	040315	SCH D OF BAYFIELD
				0.00033060	\$6.78	VTAE	001700	NORTHWOOD TECHNICAL COLLEGE
<b>Parcel Total:</b>					<b>\$431.03</b>			

LEGAL DESCRIPTION: T50 R04-W S20 PT OF SENE				PARCEL NO: 72450		CONTROL NO: 72450		
29	\$36,934.42	0.64424631	\$23,794.86	0	\$0.00	STAT	999999	STATE OF WISCONSIN
				0.00472770	\$112.50	CNTY	04	BAYFIELD COUNTY
				0.00327270	\$77.87	MUNI	04006	TOWN OF BAYFIELD
				0.01268290	\$301.79	REG	040315	SCH D OF BAYFIELD
				0.00033060	\$7.87	VTAE	001700	NORTHWOOD TECHNICAL COLLEGE
<b>Parcel Total:</b>					<b>\$500.03</b>			



# State of Wisconsin / Department of Natural Resources

Tony Evers , Governor

, Secretary

2/5/2025

## Chapter 70.114 - Aids Payment Worksheet For Tax Year 2024(Payment Year 2025) - Payment Due January 31, 2025

246 of 7093

LEGAL DESCRIPTION: T50 R04-W S20 PT OF SENW				PARCEL NO: 72451	CONTROL NO: 72451			
26	\$33,117.13	0.64424631	\$21,335.59					
				0	\$0.00	STAT	999999	STATE OF WISCONSIN
				0.00472770	\$100.87	CNTY	04	BAYFIELD COUNTY
				0.00327270	\$69.82	MUNI	04006	TOWN OF BAYFIELD
				0.01268290	\$270.60	REG	040315	SCH D OF BAYFIELD
				0.00033060	\$7.05	VTAE	001700	NORTHWOOD TECHNICAL COLLEGE
Parcel Total:					\$448.34			

LEGAL DESCRIPTION: T50 R04-W S20 PT OF NESE				PARCEL NO: 72452	CONTROL NO: 72452			
28	\$35,661.99	0.64424631	\$22,975.11					
				0	\$0.00	STAT	999999	STATE OF WISCONSIN
				0.00472770	\$108.62	CNTY	04	BAYFIELD COUNTY
				0.00327270	\$75.19	MUNI	04006	TOWN OF BAYFIELD
				0.01268290	\$291.39	REG	040315	SCH D OF BAYFIELD
				0.00033060	\$7.60	VTAE	001700	NORTHWOOD TECHNICAL COLLEGE
Parcel Total:					\$482.80			

LEGAL DESCRIPTION: T50 R04-W S21 PT OF SWSW				PARCEL NO: 72454	CONTROL NO: 72454			
36	\$45,848.21	0.64424631	\$29,537.54					
				0	\$0.00	STAT	999999	STATE OF WISCONSIN
				0.00472770	\$139.65	CNTY	04	BAYFIELD COUNTY
				0.00327270	\$96.67	MUNI	04006	TOWN OF BAYFIELD
				0.01268290	\$374.62	REG	040315	SCH D OF BAYFIELD
				0.00033060	\$9.77	VTAE	001700	NORTHWOOD TECHNICAL COLLEGE
Parcel Total:					\$620.71			



# State of Wisconsin / Department of Natural Resources

Tony Evers , Governor

, Secretary

2/5/2025

## Chapter 70.114 - Aids Payment Worksheet For Tax Year 2024(Payment Year 2025) - Payment Due January 31, 2025

247 of 7093

LEGAL DESCRIPTION: T50 R04-W S28 PT OF NENW	PARCEL NO: 72455	CONTROL NO: 72455
---	------------------	-------------------

34	\$43,310.16	0.64424631	\$27,902.41
----	-------------	------------	-------------

0	\$0.00	STAT	999999	STATE OF WISCONSIN
0.00472770	\$131.92	CNTY	04	BAYFIELD COUNTY
0.00327270	\$91.32	MUNI	04006	TOWN OF BAYFIELD
0.01268290	\$353.88	REG	040315	SCH D OF BAYFIELD
0.00033060	\$9.22	VTAE	001700	NORTHWOOD TECHNICAL COLLEGE

Parcel Total:	\$586.34
---------------	----------

File Number Total:	\$3,069.25
--------------------	------------

FILE NO: FI 2359 *	DATE OF PURCHASE: 07/27/1994	GRANTOR: JOHN BOTCHER, JR.
--------------------	------------------------------	----------------------------

LEGAL DESCRIPTION: T50 R04-W S21 PT OF SESW	PARCEL NO: 006-1047-03	CONTROL NO: 73752
---	------------------------	-------------------

38.5	\$49,672.30	0.64424631	\$32,001.20
------	-------------	------------	-------------

0	\$0.00	STAT	999999	STATE OF WISCONSIN
0.00472770	\$151.29	CNTY	04	BAYFIELD COUNTY
0.00327270	\$104.73	MUNI	04006	TOWN OF BAYFIELD
0.01268290	\$405.87	REG	040315	SCH D OF BAYFIELD
0.00033060	\$10.58	VTAE	001700	NORTHWOOD TECHNICAL COLLEGE

Parcel Total:	\$672.47
---------------	----------

File Number Total:	\$672.47
--------------------	----------



# State of Wisconsin / Department of Natural Resources

Tony Evers , Governor

, Secretary

2/5/2025

## Chapter 70.114 - Aids Payment Worksheet For Tax Year 2024(Payment Year 2025) - Payment Due January 31, 2025

248 of 7093

FILE NO: FM 10644 *		DATE OF PURCHASE: 01/17/2005		GRANTOR: PLUM CREEK LAND COMPANY	
LEGAL DESCRIPTION: T51 R05-W S30 NWNE		PARCEL NO: 006-113-07 000		CONTROL NO: 140109	
40	\$66,283.68	0.64424631	\$42,703.02		
		0	\$0.00	STAT 999999	STATE OF WISCONSIN
		0.00472770	\$201.89	CNTY 04	BAYFIELD COUNTY
		0.00327270	\$139.75	MUNI 04006	TOWN OF BAYFIELD
		0.01268290	\$541.60	REG 040315	SCH D OF BAYFIELD
		0.00033060	\$14.12	VTAE 001700	NORTHWOOD TECHNICAL COLLEGE
Parcel Total:			\$897.36		

LEGAL DESCRIPTION: T51 R05-W S30 NENE		PARCEL NO: 006-113-06 000		CONTROL NO: 140110	
40	\$79,540.42	0.64424631	\$51,243.62		
		0	\$0.00	STAT 999999	STATE OF WISCONSIN
		0.00472770	\$242.27	CNTY 04	BAYFIELD COUNTY
		0.00327270	\$167.70	MUNI 04006	TOWN OF BAYFIELD
		0.01268290	\$649.92	REG 040315	SCH D OF BAYFIELD
		0.00033060	\$16.94	VTAE 001700	NORTHWOOD TECHNICAL COLLEGE
Parcel Total:			\$1,076.83		



# State of Wisconsin / Department of Natural Resources

Tony Evers , Governor

, Secretary

2/5/2025

## Chapter 70.114 - Aids Payment Worksheet For Tax Year 2024(Payment Year 2025) - Payment Due January 31, 2025

249 of 7093

LEGAL DESCRIPTION: T51 R05-W S19 SWSE	PARCEL NO: 006-1105-10 000	CONTROL NO: 140111
---------------------------------------	----------------------------	--------------------

40      \$82,854.61      0.64424631      \$53,378.77

0	\$0.00	STAT	999999	STATE OF WISCONSIN
0.00472770	\$252.36	CNTY	04	BAYFIELD COUNTY
0.00327270	\$174.69	MUNI	04006	TOWN OF BAYFIELD
0.01268290	\$677.00	REG	040315	SCH D OF BAYFIELD
0.00033060	\$17.65	VTAE	001700	NORTHWOOD TECHNICAL COLLEGE

Parcel Total:                      \$1,121.70

LEGAL DESCRIPTION: T51 R05-W S20 PT OF NWSW	PARCEL NO: 006-1107-09 000	CONTROL NO: 140112
---	----------------------------	--------------------

34      \$67,609.36      0.64424631      \$43,557.08

0	\$0.00	STAT	999999	STATE OF WISCONSIN
0.00472770	\$205.93	CNTY	04	BAYFIELD COUNTY
0.00327270	\$142.55	MUNI	04006	TOWN OF BAYFIELD
0.01268290	\$552.43	REG	040315	SCH D OF BAYFIELD
0.00033060	\$14.40	VTAE	001700	NORTHWOOD TECHNICAL COLLEGE

Parcel Total:                      \$915.31

LEGAL DESCRIPTION: T51 R05-W S19 SESE	PARCEL NO: 006-1106-01 000	CONTROL NO: 140113
---------------------------------------	----------------------------	--------------------

40      \$82,854.61      0.64424631      \$53,378.77

0	\$0.00	STAT	999999	STATE OF WISCONSIN
0.00472770	\$252.36	CNTY	04	BAYFIELD COUNTY
0.00327270	\$174.69	MUNI	04006	TOWN OF BAYFIELD
0.01268290	\$677.00	REG	040315	SCH D OF BAYFIELD
0.00033060	\$17.65	VTAE	001700	NORTHWOOD TECHNICAL COLLEGE

Parcel Total:                      \$1,121.70



# State of Wisconsin / Department of Natural Resources

Tony Evers , Governor

, Secretary

2/5/2025

## Chapter 70.114 - Aids Payment Worksheet For Tax Year 2024(Payment Year 2025) - Payment Due January 31, 2025

250 of 7093

LEGAL DESCRIPTION: T51 R05-W S20 SWSW	PARCEL NO: 006-1107-10 000	CONTROL NO: 140114
---------------------------------------	----------------------------	--------------------

40	\$79,540.42	0.64424631	\$51,243.62
----	-------------	------------	-------------

0	\$0.00	STAT	999999	STATE OF WISCONSIN
0.00472770	\$242.27	CNTY	04	BAYFIELD COUNTY
0.00327270	\$167.70	MUNI	04006	TOWN OF BAYFIELD
0.01268290	\$649.92	REG	040315	SCH D OF BAYFIELD
0.00033060	\$16.94	VTAE	001700	NORTHWOOD TECHNICAL COLLEGE

Parcel Total:	\$1,076.83
---------------	------------

File Number Total:	\$6,209.73
--------------------	------------

FILE NO: FM 10674 *	DATE OF PURCHASE: 09/15/2006	GRANTOR: PLUM CREEK TIMBERLANDS
---------------------	------------------------------	---------------------------------

LEGAL DESCRIPTION: T50 R04-W S19 SWNE	PARCEL NO: 06-142-07-000	CONTROL NO: 140237
---------------------------------------	--------------------------	--------------------

40	\$101,045.84	0.64424631	\$65,098.41
----	--------------	------------	-------------

0	\$0.00	STAT	999999	STATE OF WISCONSIN
0.00472770	\$307.77	CNTY	04	BAYFIELD COUNTY
0.00327270	\$213.05	MUNI	04006	TOWN OF BAYFIELD
0.01268290	\$825.64	REG	040315	SCH D OF BAYFIELD
0.00033060	\$21.52	VTAE	001700	NORTHWOOD TECHNICAL COLLEGE

Parcel Total:	\$1,367.98
---------------	------------

File Number Total:	\$1,367.98
--------------------	------------



# State of Wisconsin / Department of Natural Resources

Tony Evers , Governor

, Secretary

2/5/2025

## Chapter 70.114 - Aids Payment Worksheet For Tax Year 2024(Payment Year 2025) - Payment Due January 31, 2025

251 of 7093

FILE NO: FM 10687 *		DATE OF PURCHASE: 05/27/1994		GRANTOR: BAYFIELD COUNTY	
LEGAL DESCRIPTION: T50 R04-W S20 PT OF NWSE		PARCEL NO: 72453		CONTROL NO: 140289	
17	\$2,955.22	0.64424631	\$1,903.89		
		0	\$0.00	STAT 999999	STATE OF WISCONSIN
		0.00472770	\$9.00	CNTY 04	BAYFIELD COUNTY
		0.00327270	\$6.23	MUNI 04006	TOWN OF BAYFIELD
		0.01268290	\$24.15	REG 040315	SCH D OF BAYFIELD
		0.00033060	\$0.63	VTAE 001700	NORTHWOOD TECHNICAL COLLEGE
Parcel Total:			\$40.01		

File Number Total:		\$40.01			
--------------------	--	---------	--	--	--

FILE NO: FM 10689 *		DATE OF PURCHASE: 07/19/1996		GRANTOR: J.B. SPECIALTIES COMPANY	
LEGAL DESCRIPTION: T50 R04-W S20 SWSE		PARCEL NO: 006 1045 07		CONTROL NO: 140293	
40	\$5,572.38	0.64424631	\$3,589.99		
		0	\$0.00	STAT 999999	STATE OF WISCONSIN
		0.00472770	\$16.97	CNTY 04	BAYFIELD COUNTY
		0.00327270	\$11.75	MUNI 04006	TOWN OF BAYFIELD
		0.01268290	\$45.53	REG 040315	SCH D OF BAYFIELD
		0.00033060	\$1.19	VTAE 001700	NORTHWOOD TECHNICAL COLLEGE
Parcel Total:			\$75.44		

File Number Total:		\$75.44			
--------------------	--	---------	--	--	--



# State of Wisconsin / Department of Natural Resources

Tony Evers , Governor

, Secretary

2/5/2025

## Chapter 70.114 - Aids Payment Worksheet For Tax Year 2024(Payment Year 2025) - Payment Due January 31, 2025

252 of 7093

FILE NO: FM 10690 *		DATE OF PURCHASE: 12/05/1997		GRANTOR: DOUGLAS A GORDON	
LEGAL DESCRIPTION: T50 R04-W S20 PT OF W 1/2 OF NWSE		PARCEL NO: 006-1045-06		CONTROL NO: 140294	
17	\$4,643.65	0.64424631	\$2,991.65		
		0	\$0.00	STAT 999999	STATE OF WISCONSIN
		0.00472770	\$14.14	CNTY 04	BAYFIELD COUNTY
		0.00327270	\$9.79	MUNI 04006	TOWN OF BAYFIELD
		0.01268290	\$37.94	REG 040315	SCH D OF BAYFIELD
		0.00033060	\$0.99	VTAE 001700	NORTHWOOD TECHNICAL COLLEGE
Parcel Total:			\$62.86		

File Number Total:		\$62.86			
--------------------	--	---------	--	--	--

FILE NO: FM 10691 *		DATE OF PURCHASE: 11/19/2002		GRANTOR: BAYFIELD COUNTY	
LEGAL DESCRIPTION: T50 R04-W S27 PT GV LT 1		PARCEL NO: 006-1056-07990		CONTROL NO: 140295	
11.6	\$16,252.78	0.64424631	\$10,470.79		
		0	\$0.00	STAT 999999	STATE OF WISCONSIN
		0.00472770	\$49.50	CNTY 04	BAYFIELD COUNTY
		0.00327270	\$34.27	MUNI 04006	TOWN OF BAYFIELD
		0.01268290	\$132.80	REG 040315	SCH D OF BAYFIELD
		0.00033060	\$3.46	VTAE 001700	NORTHWOOD TECHNICAL COLLEGE
Parcel Total:			\$220.03		

File Number Total:		\$220.03			
--------------------	--	----------	--	--	--





# State of Wisconsin / Department of Natural Resources

Tony Evers , Governor

, Secretary

2/5/2025

## Chapter 70.114 - Aids Payment Worksheet For Tax Year 2024(Payment Year 2025) - Payment Due January 31, 2025

253 of 7093

FILE NO: FM 10692 *				DATE OF PURCHASE: 05/13/2004				GRANTOR: WILLIAM HETREED			
LEGAL DESCRIPTION: T50 R04-W S21 SENW				PARCEL NO: 006-1046-09				CONTROL NO: 140296			
40	\$55,039.33	0.64424631	\$35,458.89								
				0	\$0.00	STAT	999999	STATE OF WISCONSIN			
				0.00472770	\$167.64	CNTY	04	BAYFIELD COUNTY			
				0.00327270	\$116.05	MUNI	04006	TOWN OF BAYFIELD			
				0.01268290	\$449.72	REG	040315	SCH D OF BAYFIELD			
				0.00033060	\$11.72	VTAE	001700	NORTHWOOD TECHNICAL COLLEGE			
Parcel Total:					\$745.13						

LEGAL DESCRIPTION: T50 R04-W S21 PT OF NWSW				PARCEL NO: 006-1047-01				CONTROL NO: 140297			
28	\$20,745.05	0.64424631	\$13,364.92								
				0	\$0.00	STAT	999999	STATE OF WISCONSIN			
				0.00472770	\$63.19	CNTY	04	BAYFIELD COUNTY			
				0.00327270	\$43.74	MUNI	04006	TOWN OF BAYFIELD			
				0.01268290	\$169.51	REG	040315	SCH D OF BAYFIELD			
				0.00033060	\$4.42	VTAE	001700	NORTHWOOD TECHNICAL COLLEGE			
Parcel Total:					\$280.86						

File Number Total:					\$1,025.99						
--------------------	--	--	--	--	------------	--	--	--	--	--	--



# State of Wisconsin / Department of Natural Resources

Tony Evers , Governor

, Secretary

2/5/2025

## Chapter 70.114 - Aids Payment Worksheet For Tax Year 2024(Payment Year 2025) - Payment Due January 31, 2025

254 of 7093

FILE NO: FM 10694 *				DATE OF PURCHASE: 07/27/2009				GRANTOR: David J. & Donna J. Galazen			
LEGAL DESCRIPTION: T50 R04-W S09 PT OF NENW				PARCEL NO: 006-1015-08 000				CONTROL NO: 140300			
21.82	\$51,084.80	0.64424631	\$32,911.19								
				0	\$0.00	STAT	999999	STATE OF WISCONSIN			
				0.00472770	\$155.60	CNTY	04	BAYFIELD COUNTY			
				0.00327270	\$107.71	MUNI	04006	TOWN OF BAYFIELD			
				0.01268290	\$417.41	REG	040315	SCH D OF BAYFIELD			
				0.00033060	\$10.88	VTAE	001700	NORTHWOOD TECHNICAL COLLEGE			
Parcel Total:					\$691.60						

LEGAL DESCRIPTION: T50 R04-W S09 PT OF SENW				PARCEL NO: 006-1016-01 000				CONTROL NO: 140302			
12.13	\$28,398.65	0.64424631	\$18,295.73								
				0	\$0.00	STAT	999999	STATE OF WISCONSIN			
				0.00472770	\$86.50	CNTY	04	BAYFIELD COUNTY			
				0.00327270	\$59.88	MUNI	04006	TOWN OF BAYFIELD			
				0.01268290	\$232.04	REG	040315	SCH D OF BAYFIELD			
				0.00033060	\$6.05	VTAE	001700	NORTHWOOD TECHNICAL COLLEGE			
Parcel Total:					\$384.47						



# State of Wisconsin / Department of Natural Resources

Tony Evers , Governor

, Secretary

2/5/2025

## Chapter 70.114 - Aids Payment Worksheet For Tax Year 2024(Payment Year 2025) - Payment Due January 31, 2025

255 of 7093

LEGAL DESCRIPTION: T50 R04-W S09 PT OF SWNE	PARCEL NO: 006-1015-06000	CONTROL NO: 140303
---	---------------------------	--------------------

20	\$46,823.83	0.64424631	\$30,166.08
----	-------------	------------	-------------

0	\$0.00	STAT	999999	STATE OF WISCONSIN
0.00472770	\$142.62	CNTY	04	BAYFIELD COUNTY
0.00327270	\$98.72	MUNI	04006	TOWN OF BAYFIELD
0.01268290	\$382.59	REG	040315	SCH D OF BAYFIELD
0.00033060	\$9.97	VTAE	001700	NORTHWOOD TECHNICAL COLLEGE

Parcel Total:	\$633.90
---------------	----------

File Number Total:	\$1,709.97
--------------------	------------

FILE NO: FM 10695 *	DATE OF PURCHASE: 04/17/2013	GRANTOR: Thomas J Galazen
---------------------	------------------------------	---------------------------

LEGAL DESCRIPTION: T50 R04-W S09 PT OF NWNE	PARCEL NO: 04-006-2-50-04-09-1 02-000-10000	CONTROL NO: 140304
---	---	--------------------

2.48	\$357.10	0.64424631	\$230.06
------	----------	------------	----------

0	\$0.00	STAT	999999	STATE OF WISCONSIN
0.00472770	\$1.09	CNTY	04	BAYFIELD COUNTY
0.00327270	\$0.75	MUNI	04006	TOWN OF BAYFIELD
0.01268290	\$2.92	REG	040315	SCH D OF BAYFIELD
0.00033060	\$0.08	VTAE	001700	NORTHWOOD TECHNICAL COLLEGE

Parcel Total:	\$4.84
---------------	--------



# State of Wisconsin / Department of Natural Resources

Tony Evers , Governor

, Secretary

2/5/2025

## Chapter 70.114 - Aids Payment Worksheet For Tax Year 2024(Payment Year 2025) - Payment Due January 31, 2025

256 of 7093

LEGAL DESCRIPTION: T50 R04-W S04 PT OF SWSE	PARCEL NO: 04-006-2-50-04-04-4 03-000-50000	CONTROL NO: 140306
---	---	--------------------

4	\$705.83	0.64424631	\$454.73	
---	----------	------------	----------	--

0	\$0.00	STAT	999999	STATE OF WISCONSIN
---	--------	------	--------	--------------------

0.00472770	\$2.15	CNTY	04	BAYFIELD COUNTY
------------	--------	------	----	-----------------

0.00327270	\$1.49	MUNI	04006	TOWN OF BAYFIELD
------------	--------	------	-------	------------------

0.01268290	\$5.77	REG	040315	SCH D OF BAYFIELD
------------	--------	-----	--------	-------------------

0.00033060	\$0.15	VTAE	001700	NORTHWOOD TECHNICAL COLLEGE
------------	--------	------	--------	-----------------------------

Parcel Total:	\$9.56
---------------	--------

File Number Total:	\$14.40
--------------------	---------

FILE NO: FM 10697 *	DATE OF PURCHASE: 08/10/2004	GRANTOR: FRED L FREEMAN
---------------------	------------------------------	-------------------------

LEGAL DESCRIPTION: T50 R04-W S20 SESE	PARCEL NO: 006-1045-08	CONTROL NO: 140327
---------------------------------------	------------------------	--------------------

40	\$40,864.13	0.64424631	\$26,326.56	
----	-------------	------------	-------------	--

0	\$0.00	STAT	999999	STATE OF WISCONSIN
---	--------	------	--------	--------------------

0.00472770	\$124.46	CNTY	04	BAYFIELD COUNTY
------------	----------	------	----	-----------------

0.00327270	\$86.16	MUNI	04006	TOWN OF BAYFIELD
------------	---------	------	-------	------------------

0.01268290	\$333.90	REG	040315	SCH D OF BAYFIELD
------------	----------	-----	--------	-------------------

0.00033060	\$8.70	VTAE	001700	NORTHWOOD TECHNICAL COLLEGE
------------	--------	------	--------	-----------------------------

Parcel Total:	\$553.22
---------------	----------

File Number Total:	\$553.22
--------------------	----------



# State of Wisconsin / Department of Natural Resources

Tony Evers , Governor

, Secretary

2/5/2025

## Chapter 70.114 - Aids Payment Worksheet For Tax Year 2024(Payment Year 2025) - Payment Due January 31, 2025

257 of 7093

FILE NO: FM 10698 *	DATE OF PURCHASE: 10/21/2009	GRANTOR: Dustin L. & Jeanie C. Long
LEGAL DESCRIPTION: T50 R04-W S04 PT OF SWSE	PARCEL NO: 04-006-2-50-04-04-4 03-000-10000	CONTROL NO: 140329

10 \$58,045.63 0.64424631 \$37,395.69

0	\$0.00	STAT	999999	STATE OF WISCONSIN
0.00472770	\$176.80	CNTY	04	BAYFIELD COUNTY
0.00327270	\$122.38	MUNI	04006	TOWN OF BAYFIELD
0.01268290	\$474.29	REG	040315	SCH D OF BAYFIELD
0.00033060	\$12.36	VTAE	001700	NORTHWOOD TECHNICAL COLLEGE

Parcel Total: \$785.83

File Number Total: \$785.83

FILE NO: FM 10699 *	DATE OF PURCHASE: 11/30/2010	GRANTOR: Bayfield County
LEGAL DESCRIPTION: T50 R04-W S22 PT OF SWSW	PARCEL NO: 0061105407000	CONTROL NO: 140330

2.9 \$14,813.25 0.64424631 \$9,543.38

0	\$0.00	STAT	999999	STATE OF WISCONSIN
0.00472770	\$45.12	CNTY	04	BAYFIELD COUNTY
0.00327270	\$31.23	MUNI	04006	TOWN OF BAYFIELD
0.01268290	\$121.04	REG	040315	SCH D OF BAYFIELD
0.00033060	\$3.16	VTAE	001700	NORTHWOOD TECHNICAL COLLEGE
0.00070170	\$6.70	SEWR	047060	PIKES BAY SANITARY DISTRICT

Parcel Total: \$207.25

File Number Total: \$207.25



# State of Wisconsin / Department of Natural Resources

Tony Evers , Governor

, Secretary

2/5/2025

## Chapter 70.114 - Aids Payment Worksheet For Tax Year 2024(Payment Year 2025) - Payment Due January 31, 2025

258 of 7093

FILE NO: FM 10700 *				DATE OF PURCHASE: 10/25/2004				GRANTOR: BERNARD J ROBERTS			
LEGAL DESCRIPTION: T50 R04-W S28 NWNW				PARCEL NO: 006-1058-07				CONTROL NO: 140331			
40	\$53,401.98	0.64424631	\$34,404.03								
				0	\$0.00	STAT	999999	STATE OF WISCONSIN			
				0.00472770	\$162.65	CNTY	04	BAYFIELD COUNTY			
				0.00327270	\$112.59	MUNI	04006	TOWN OF BAYFIELD			
				0.01268290	\$436.34	REG	040315	SCH D OF BAYFIELD			
				0.00033060	\$11.37	VTAE	001700	NORTHWOOD TECHNICAL COLLEGE			
Parcel Total:					\$722.95						

File Number Total:					\$722.95						
--------------------	--	--	--	--	----------	--	--	--	--	--	--

FILE NO: NA 876 *				DATE OF PURCHASE: 12/29/2005				GRANTOR: ASHWABAY OUTDOOR EDUCATION F			
LEGAL DESCRIPTION: T50 R04-W S19 W1/2 OF NWSW				PARCEL NO: 006-1043-02				CONTROL NO: 93817			
20.11	\$67,500.86	0.64424631	\$43,487.18								
				0	\$0.00	STAT	999999	STATE OF WISCONSIN			
				0.00472770	\$205.60	CNTY	04	BAYFIELD COUNTY			
				0.00327270	\$142.32	MUNI	04006	TOWN OF BAYFIELD			
				0.01268290	\$551.54	REG	040315	SCH D OF BAYFIELD			
				0.00033060	\$14.38	VTAE	001700	NORTHWOOD TECHNICAL COLLEGE			
Parcel Total:					\$913.84						



# State of Wisconsin / Department of Natural Resources

Tony Evers , Governor

, Secretary

2/5/2025

## Chapter 70.114 - Aids Payment Worksheet For Tax Year 2024(Payment Year 2025) - Payment Due January 31, 2025

259 of 7093

LEGAL DESCRIPTION: T50 R04-W S19 W1/2 OF SWSW      PARCEL NO: 006-1043-03      CONTROL NO: 93818

20.11      \$67,500.86      0.64424631      \$43,487.18

0      \$0.00      STAT      999999      STATE OF WISCONSIN

0.00472770      \$205.60      CNTY      04      BAYFIELD COUNTY

0.00327270      \$142.32      MUNI      04006      TOWN OF BAYFIELD

0.01268290      \$551.54      REG      040315      SCH D OF BAYFIELD

0.00033060      \$14.38      VTAE      001700      NORTHWOOD TECHNICAL COLLEGE

Parcel Total:      \$913.84

LEGAL DESCRIPTION: T50 R04-W S30 NWNE      PARCEL NO: 006-1064-04      CONTROL NO: 93819

40      \$133,600.82      0.64424631      \$86,071.84

0      \$0.00      STAT      999999      STATE OF WISCONSIN

0.00472770      \$406.92      CNTY      04      BAYFIELD COUNTY

0.00327270      \$281.69      MUNI      04006      TOWN OF BAYFIELD

0.01268290      \$1,091.64      REG      040315      SCH D OF BAYFIELD

0.00033060      \$28.46      VTAE      001700      NORTHWOOD TECHNICAL COLLEGE

Parcel Total:      \$1,808.71

LEGAL DESCRIPTION: T50 R04-W S30 NENW      PARCEL NO: 093820      CONTROL NO: 93820

40      \$133,600.82      0.64424631      \$86,071.84

0      \$0.00      STAT      999999      STATE OF WISCONSIN

0.00472770      \$406.92      CNTY      04      BAYFIELD COUNTY

0.00327270      \$281.69      MUNI      04006      TOWN OF BAYFIELD

0.01268290      \$1,091.64      REG      040315      SCH D OF BAYFIELD

0.00033060      \$28.46      VTAE      001700      NORTHWOOD TECHNICAL COLLEGE

Parcel Total:      \$1,808.71



# State of Wisconsin / Department of Natural Resources

Tony Evers , Governor

, Secretary

2/5/2025

## Chapter 70.114 - Aids Payment Worksheet For Tax Year 2024(Payment Year 2025) - Payment Due January 31, 2025

260 of 7093

LEGAL DESCRIPTION: T50 R04-W S30 NWNW	PARCEL NO: 006-1064-07	CONTROL NO: 93821
---------------------------------------	------------------------	-------------------

40 \$133,600.82 0.64424631 \$86,071.84

0	\$0.00	STAT	999999	STATE OF WISCONSIN
0.00472770	\$406.92	CNTY	04	BAYFIELD COUNTY
0.00327270	\$281.69	MUNI	04006	TOWN OF BAYFIELD
0.01268290	\$1,091.64	REG	040315	SCH D OF BAYFIELD
0.00033060	\$28.46	VTAE	001700	NORTHWOOD TECHNICAL COLLEGE

Parcel Total: \$1,808.71

LEGAL DESCRIPTION: T50 R04-W S30 SENW	PARCEL NO: 006-1064-10	CONTROL NO: 93822
---------------------------------------	------------------------	-------------------

40 \$133,600.82 0.64424631 \$86,071.84

0	\$0.00	STAT	999999	STATE OF WISCONSIN
0.00472770	\$406.92	CNTY	04	BAYFIELD COUNTY
0.00327270	\$281.69	MUNI	04006	TOWN OF BAYFIELD
0.01268290	\$1,091.64	REG	040315	SCH D OF BAYFIELD
0.00033060	\$28.46	VTAE	001700	NORTHWOOD TECHNICAL COLLEGE

Parcel Total: \$1,808.71

LEGAL DESCRIPTION: T50 R05-W S24 SESE	PARCEL NO: 006-1087-07	CONTROL NO: 93823
---------------------------------------	------------------------	-------------------

40 \$133,600.82 0.64424631 \$86,071.84

0	\$0.00	STAT	999999	STATE OF WISCONSIN
0.00472770	\$406.92	CNTY	04	BAYFIELD COUNTY
0.00327270	\$281.69	MUNI	04006	TOWN OF BAYFIELD
0.01268290	\$1,091.64	REG	040315	SCH D OF BAYFIELD
0.00033060	\$28.46	VTAE	001700	NORTHWOOD TECHNICAL COLLEGE

Parcel Total: \$1,808.71





# State of Wisconsin / Department of Natural Resources

Tony Evers , Governor

, Secretary

2/5/2025

## Chapter 70.114 - Aids Payment Worksheet For Tax Year 2024(Payment Year 2025) - Payment Due January 31, 2025

261 of 7093

LEGAL DESCRIPTION: T50 R05-W S25 NENE	PARCEL NO: 006-1087-09	CONTROL NO: 93824
---------------------------------------	------------------------	-------------------

40	\$133,600.82	0.64424631	\$86,071.84
----	--------------	------------	-------------

0	\$0.00	STAT	999999	STATE OF WISCONSIN
0.00472770	\$406.92	CNTY	04	BAYFIELD COUNTY
0.00327270	\$281.69	MUNI	04006	TOWN OF BAYFIELD
0.01268290	\$1,091.64	REG	040315	SCH D OF BAYFIELD
0.00033060	\$28.46	VTAE	001700	NORTHWOOD TECHNICAL COLLEGE

Parcel Total:	\$1,808.71
---------------	------------

File Number Total:	\$12,679.94
--------------------	-------------

FILE NO: NA 890 A	DATE OF PURCHASE: 09/15/2006	GRANTOR: PLUM CREEK TIMBERLANDS
-------------------	------------------------------	---------------------------------

LEGAL DESCRIPTION: T50 R04-W S30 SENE	PARCEL NO: 095208	CONTROL NO: 95208
---------------------------------------	-------------------	-------------------

40	\$115,009.75	0.64424631	\$74,094.61
----	--------------	------------	-------------

0	\$0.00	STAT	999999	STATE OF WISCONSIN
0.00472770	\$350.30	CNTY	04	BAYFIELD COUNTY
0.00327270	\$242.49	MUNI	04006	TOWN OF BAYFIELD
0.01268290	\$939.74	REG	040315	SCH D OF BAYFIELD
0.00033060	\$24.50	VTAE	001700	NORTHWOOD TECHNICAL COLLEGE

Parcel Total:	\$1,557.03
---------------	------------



# State of Wisconsin / Department of Natural Resources

Tony Evers , Governor

, Secretary

2/5/2025

## Chapter 70.114 - Aids Payment Worksheet For Tax Year 2024(Payment Year 2025) - Payment Due January 31, 2025

262 of 7093

LEGAL DESCRIPTION: T50 R04-W S30 SWNE				PARCEL NO: 095209				CONTROL NO: 95209			
40	\$115,009.75	0.64424631	\$74,094.61								
				0	\$0.00	STAT	999999	STATE OF WISCONSIN			
				0.00472770	\$350.30	CNTY	04	BAYFIELD COUNTY			
				0.00327270	\$242.49	MUNI	04006	TOWN OF BAYFIELD			
				0.01268290	\$939.74	REG	040315	SCH D OF BAYFIELD			
				0.00033060	\$24.50	VTAE	001700	NORTHWOOD TECHNICAL COLLEGE			
Parcel Total:					\$1,557.03						

LEGAL DESCRIPTION: T50 R04-W S29 SWNW				PARCEL NO: 095211				CONTROL NO: 95211			
40	\$115,009.75	0.64424631	\$74,094.61								
				0	\$0.00	STAT	999999	STATE OF WISCONSIN			
				0.00472770	\$350.30	CNTY	04	BAYFIELD COUNTY			
				0.00327270	\$242.49	MUNI	04006	TOWN OF BAYFIELD			
				0.01268290	\$939.74	REG	040315	SCH D OF BAYFIELD			
				0.00033060	\$24.50	VTAE	001700	NORTHWOOD TECHNICAL COLLEGE			
Parcel Total:					\$1,557.03						

LEGAL DESCRIPTION: T50 R04-W S29 NWSW				PARCEL NO: 095213				CONTROL NO: 95213			
40	\$115,009.75	0.64424631	\$74,094.61								
				0	\$0.00	STAT	999999	STATE OF WISCONSIN			
				0.00472770	\$350.30	CNTY	04	BAYFIELD COUNTY			
				0.00327270	\$242.49	MUNI	04006	TOWN OF BAYFIELD			
				0.01268290	\$939.74	REG	040315	SCH D OF BAYFIELD			
				0.00033060	\$24.50	VTAE	001700	NORTHWOOD TECHNICAL COLLEGE			
Parcel Total:					\$1,557.03						



# State of Wisconsin / Department of Natural Resources

Tony Evers , Governor

, Secretary

2/5/2025

Chapter 70.114 - Aids Payment Worksheet For Tax Year 2024(Payment Year 2025) - Payment Due  
January 31, 2025

263 of 7093

File Number Total: \$6,228.12

Municipality Total: \$35,645.44



# State of Wisconsin / Department of Natural Resources

Tony Evers , Governor

, Secretary

2/5/2025

## Chapter 70.114 - Aids Payment Worksheet For Tax Year 2024(Payment Year 2025) - Payment Due January 31, 2025

264 of 7093

DETAIL FOR TOWN OF BAYVIEW, BAYFIELD COUNTY

Acres	Est. Adjust. Purch. Price	Level of Assessment	Adjusted Local Value	Net Gen. Tax Rate	Calc. Aid Pay Amount	Taxing Jurisdiction ----- Type	Code	Description
FILE NO: FM 10725 *			DATE OF PURCHASE: 04/06/1993			GRANTOR: WASHBURN HISTORICAL MUSEUM,		
LEGAL DESCRIPTION: T49 R04-W S09 PT GV LT 1				PARCEL NO: 008-1010-06		CONTROL NO: 140379		
1.7	\$2,845.46	0.84448597	\$2,402.95					
				0	\$0.00	STAT	999999	STATE OF WISCONSIN
				0.00371440	\$8.93	CNTY	04	BAYFIELD COUNTY
				0.00174430	\$4.19	MUNI	04008	TOWN OF BAYVIEW
				0.00826280	\$19.86	REG	046027	SCH D OF WASHBURN
				0.00025970	\$0.62	VTAE	001700	NORTHWOOD TECHNICAL COLLEGE
<b>Parcel Total:</b>					<b>\$33.60</b>			

LEGAL DESCRIPTION: T49 R04-W S09 PT GV LT 4				PARCEL NO: 008-1010-06		CONTROL NO: 140380		
4.54	\$7,611.60	0.84448597	\$6,427.89					
				0	\$0.00	STAT	999999	STATE OF WISCONSIN
				0.00371440	\$23.88	CNTY	04	BAYFIELD COUNTY
				0.00174430	\$11.21	MUNI	04008	TOWN OF BAYVIEW
				0.00826280	\$53.11	REG	046027	SCH D OF WASHBURN
				0.00025970	\$1.67	VTAE	001700	NORTHWOOD TECHNICAL COLLEGE
<b>Parcel Total:</b>					<b>\$89.87</b>			



# State of Wisconsin / Department of Natural Resources

Tony Evers , Governor

, Secretary

2/5/2025

## Chapter 70.114 - Aids Payment Worksheet For Tax Year 2024(Payment Year 2025) - Payment Due January 31, 2025

265 of 7093

LEGAL DESCRIPTION: T49 R04-W S09 PT GV LT 3	PARCEL NO: 008-1010-06	CONTROL NO: 140381
---	------------------------	--------------------

3.13	\$5,249.87	0.84448597	\$4,433.44	
------	------------	------------	------------	--

0	\$0.00	STAT	999999	STATE OF WISCONSIN
0.00371440	\$16.47	CNTY	04	BAYFIELD COUNTY
0.00174430	\$7.73	MUNI	04008	TOWN OF BAYVIEW
0.00826280	\$36.63	REG	046027	SCH D OF WASHBURN
0.00025970	\$1.15	VTAE	001700	NORTHWOOD TECHNICAL COLLEGE

Parcel Total:	\$61.98
---------------	---------

LEGAL DESCRIPTION: T49 R04-W S09 PT GV LT 2	PARCEL NO: 008-1010-06	CONTROL NO: 140382
---	------------------------	--------------------

4.63	\$7,768.10	0.84448597	\$6,560.05	
------	------------	------------	------------	--

0	\$0.00	STAT	999999	STATE OF WISCONSIN
0.00371440	\$24.37	CNTY	04	BAYFIELD COUNTY
0.00174430	\$11.44	MUNI	04008	TOWN OF BAYVIEW
0.00826280	\$54.20	REG	046027	SCH D OF WASHBURN
0.00025970	\$1.70	VTAE	001700	NORTHWOOD TECHNICAL COLLEGE

Parcel Total:	\$91.71
---------------	---------

File Number Total:	\$277.16
--------------------	----------



# State of Wisconsin / Department of Natural Resources

Tony Evers , Governor

, Secretary

2/5/2025

## Chapter 70.114 - Aids Payment Worksheet For Tax Year 2024(Payment Year 2025) - Payment Due January 31, 2025

266 of 7093

FILE NO: FM 10726 *				DATE OF PURCHASE: 05/11/1993				GRANTOR: ELIZABETH ZAGORSKI			
LEGAL DESCRIPTION: T49 R04-W S19 SWSW				PARCEL NO: 008-1021-01				CONTROL NO: 140383			
38.45	\$64,022.83	0.84448597	\$54,066.38								
				0	\$0.00	STAT	999999	STATE OF WISCONSIN			
				0.00371440	\$200.82	CNTY	04	BAYFIELD COUNTY			
				0.00174430	\$94.31	MUNI	04008	TOWN OF BAYVIEW			
				0.00826280	\$446.74	REG	046027	SCH D OF WASHBURN			
				0.00025970	\$14.04	VTAE	001700	NORTHWOOD TECHNICAL COLLEGE			
Parcel Total:					\$755.91						

LEGAL DESCRIPTION: T49 R04-W S19 NWSW				PARCEL NO: 008-1020-10				CONTROL NO: 140384			
38.82	\$64,022.83	0.84448597	\$54,066.38								
				0	\$0.00	STAT	999999	STATE OF WISCONSIN			
				0.00371440	\$200.82	CNTY	04	BAYFIELD COUNTY			
				0.00174430	\$94.31	MUNI	04008	TOWN OF BAYVIEW			
				0.00826280	\$446.74	REG	046027	SCH D OF WASHBURN			
				0.00025970	\$14.04	VTAE	001700	NORTHWOOD TECHNICAL COLLEGE			
Parcel Total:					\$755.91						

File Number Total:					\$1,511.82						
--------------------	--	--	--	--	------------	--	--	--	--	--	--



# State of Wisconsin / Department of Natural Resources

Tony Evers , Governor

, Secretary

2/5/2025

## Chapter 70.114 - Aids Payment Worksheet For Tax Year 2024(Payment Year 2025) - Payment Due January 31, 2025

267 of 7093

FILE NO: FM 10728 *		DATE OF PURCHASE: 02/28/1994		GRANTOR: GERALD W FLETCHER, ET AL	
LEGAL DESCRIPTION: T49 R04-W S18 PT OF NESW		PARCEL NO: 008 1018 09		CONTROL NO: 140386	
18.4	\$46,008.41	0.84448597	\$38,853.45		
		0	\$0.00	STAT 999999	STATE OF WISCONSIN
		0.00371440	\$144.32	CNTY 04	BAYFIELD COUNTY
		0.00174430	\$67.77	MUNI 04008	TOWN OF BAYVIEW
		0.00826280	\$321.04	REG 046027	SCH D OF WASHBURN
		0.00025970	\$10.09	VTAE 001700	NORTHWOOD TECHNICAL COLLEGE
Parcel Total:			\$543.22		

LEGAL DESCRIPTION: T49 R04-W S18 SWSW		PARCEL NO: 008 1019 02		CONTROL NO: 140387	
39.07	\$92,998.25	0.84448597	\$78,535.72		
		0	\$0.00	STAT 999999	STATE OF WISCONSIN
		0.00371440	\$291.71	CNTY 04	BAYFIELD COUNTY
		0.00174430	\$136.99	MUNI 04008	TOWN OF BAYVIEW
		0.00826280	\$648.92	REG 046027	SCH D OF WASHBURN
		0.00025970	\$20.40	VTAE 001700	NORTHWOOD TECHNICAL COLLEGE
Parcel Total:			\$1,098.02		



# State of Wisconsin / Department of Natural Resources

Tony Evers , Governor

, Secretary

2/5/2025

## Chapter 70.114 - Aids Payment Worksheet For Tax Year 2024(Payment Year 2025) - Payment Due January 31, 2025

268 of 7093

LEGAL DESCRIPTION: T49 R04-W S18 PT OF NWSE				PARCEL NO: 008 1019 05				CONTROL NO: 140388	
19.55	\$58,774.11	0.84448597	\$49,633.91	0	\$0.00	STAT	999999	STATE OF WISCONSIN	
				0.00371440	\$184.36	CNTY	04	BAYFIELD COUNTY	
				0.00174430	\$86.58	MUNI	04008	TOWN OF BAYVIEW	
				0.00826280	\$410.11	REG	046027	SCH D OF WASHBURN	
				0.00025970	\$12.89	VTAE	001700	NORTHWOOD TECHNICAL COLLEGE	
Parcel Total:				\$693.94					

LEGAL DESCRIPTION: T49 R04-W S18 SESW				PARCEL NO: 008 1019 03				CONTROL NO: 140389	
39.22	\$74,687.43	0.84448597	\$63,072.48	0	\$0.00	STAT	999999	STATE OF WISCONSIN	
				0.00371440	\$234.27	CNTY	04	BAYFIELD COUNTY	
				0.00174430	\$110.02	MUNI	04008	TOWN OF BAYVIEW	
				0.00826280	\$521.15	REG	046027	SCH D OF WASHBURN	
				0.00025970	\$16.38	VTAE	001700	NORTHWOOD TECHNICAL COLLEGE	
Parcel Total:				\$881.82					

LEGAL DESCRIPTION: T49 R04-W S18 NESE				PARCEL NO: 008 1019 04				CONTROL NO: 140390	
39.13	\$95,823.39	0.84448597	\$80,921.51	0	\$0.00	STAT	999999	STATE OF WISCONSIN	
				0.00371440	\$300.57	CNTY	04	BAYFIELD COUNTY	
				0.00174430	\$141.15	MUNI	04008	TOWN OF BAYVIEW	
				0.00826280	\$668.64	REG	046027	SCH D OF WASHBURN	
				0.00025970	\$21.02	VTAE	001700	NORTHWOOD TECHNICAL COLLEGE	
Parcel Total:				\$1,131.38					





# State of Wisconsin / Department of Natural Resources

Tony Evers , Governor

, Secretary

2/5/2025

## Chapter 70.114 - Aids Payment Worksheet For Tax Year 2024(Payment Year 2025) - Payment Due January 31, 2025

269 of 7093

LEGAL DESCRIPTION: T49 R04-W S18 SWSE	PARCEL NO: 008 1019 06	CONTROL NO: 140391
---------------------------------------	------------------------	--------------------

39.09	\$87,376.02	0.84448597	\$73,787.82
-------	-------------	------------	-------------

0	\$0.00	STAT	999999	STATE OF WISCONSIN
0.00371440	\$274.07	CNTY	04	BAYFIELD COUNTY
0.00174430	\$128.71	MUNI	04008	TOWN OF BAYVIEW
0.00826280	\$609.69	REG	046027	SCH D OF WASHBURN
0.00025970	\$19.17	VTAE	001700	NORTHWOOD TECHNICAL COLLEGE

Parcel Total:	\$1,031.64
---------------	------------

File Number Total:	\$5,380.02
--------------------	------------

FILE NO: FM 10730 *	DATE OF PURCHASE: 02/27/1995	GRANTOR: HARRY KITZMILLER
---------------------	------------------------------	---------------------------

LEGAL DESCRIPTION: T49 R04-W S09 PT GV LT 3	PARCEL NO: 8-1009-07	CONTROL NO: 140394
---	----------------------	--------------------

2	\$21,907.88	0.84448597	\$18,500.90
---	-------------	------------	-------------

0	\$0.00	STAT	999999	STATE OF WISCONSIN
0.00371440	\$68.72	CNTY	04	BAYFIELD COUNTY
0.00174430	\$32.27	MUNI	04008	TOWN OF BAYVIEW
0.00826280	\$152.87	REG	046027	SCH D OF WASHBURN
0.00025970	\$4.81	VTAE	001700	NORTHWOOD TECHNICAL COLLEGE

Parcel Total:	\$258.67
---------------	----------

File Number Total:	\$258.67
--------------------	----------



# State of Wisconsin / Department of Natural Resources

Tony Evers , Governor

, Secretary

2/5/2025

## Chapter 70.114 - Aids Payment Worksheet For Tax Year 2024(Payment Year 2025) - Payment Due January 31, 2025

270 of 7093

FILE NO: FM 10731 *				DATE OF PURCHASE: 03/13/1995				GRANTOR: EDWARD R SCHULTZ			
LEGAL DESCRIPTION: T49 R04-W S09 PT GV LT 2				PARCEL NO: 008-1009-04				CONTROL NO: 140395			
3.5	\$37,556.36	0.84448597	\$31,715.82								
				0	\$0.00	STAT	999999	STATE OF WISCONSIN			
				0.00371440	\$117.80	CNTY	04	BAYFIELD COUNTY			
				0.00174430	\$55.32	MUNI	04008	TOWN OF BAYVIEW			
				0.00826280	\$262.06	REG	046027	SCH D OF WASHBURN			
				0.00025970	\$8.24	VTAE	001700	NORTHWOOD TECHNICAL COLLEGE			
Parcel Total:					\$443.42						

File Number Total:					\$443.42						
--------------------	--	--	--	--	----------	--	--	--	--	--	--

FILE NO: FM 10732 *				DATE OF PURCHASE: 06/10/1999				GRANTOR: WILLIAM J ROBINSON ESTATE			
LEGAL DESCRIPTION: T49 R04-W S16 PT GV LT 1				PARCEL NO: 008-1010-10				CONTROL NO: 140396			
1.5	\$9,496.42	0.84448597	\$8,019.59								
				0	\$0.00	STAT	999999	STATE OF WISCONSIN			
				0.00371440	\$29.79	CNTY	04	BAYFIELD COUNTY			
				0.00174430	\$13.99	MUNI	04008	TOWN OF BAYVIEW			
				0.00826280	\$66.26	REG	046027	SCH D OF WASHBURN			
				0.00025970	\$2.08	VTAE	001700	NORTHWOOD TECHNICAL COLLEGE			
Parcel Total:					\$112.12						

File Number Total:					\$112.12						
--------------------	--	--	--	--	----------	--	--	--	--	--	--



# State of Wisconsin / Department of Natural Resources

Tony Evers , Governor

, Secretary

2/5/2025

## Chapter 70.114 - Aids Payment Worksheet For Tax Year 2024(Payment Year 2025) - Payment Due January 31, 2025

271 of 7093

FILE NO: FM 10736 *				DATE OF PURCHASE: 03/22/2005				GRANTOR: MOTIFF REVOCABLE TRUST			
LEGAL DESCRIPTION: T49 R05-W S24 PT OF NENE				PARCEL NO: 0008-1059-06 990				CONTROL NO: 140402			
13.55	\$91,288.17	0.84448597	\$77,091.58								
				0	\$0.00	STAT	999999	STATE OF WISCONSIN			
				0.00371440	\$286.35	CNTY	04	BAYFIELD COUNTY			
				0.00174430	\$134.47	MUNI	04008	TOWN OF BAYVIEW			
				0.00826280	\$636.99	REG	046027	SCH D OF WASHBURN			
				0.00025970	\$20.02	VTAE	001700	NORTHWOOD TECHNICAL COLLEGE			
Parcel Total:				\$1,077.83							

File Number Total:				\$1,077.83							
--------------------	--	--	--	------------	--	--	--	--	--	--	--

FILE NO: FM 10739 *				DATE OF PURCHASE: 08/15/2008				GRANTOR: Plum Creek Timberlands, L.P.			
LEGAL DESCRIPTION: T49 R04-W S18 NENW				PARCEL NO: 06-008-006464				CONTROL NO: 140405			
40	\$161,218.86	0.84448597	\$136,147.07								
				0	\$0.00	STAT	999999	STATE OF WISCONSIN			
				0.00371440	\$505.70	CNTY	04	BAYFIELD COUNTY			
				0.00174430	\$237.48	MUNI	04008	TOWN OF BAYVIEW			
				0.00826280	\$1,124.95	REG	046027	SCH D OF WASHBURN			
				0.00025970	\$35.36	VTAE	001700	NORTHWOOD TECHNICAL COLLEGE			
Parcel Total:				\$1,903.49							



# State of Wisconsin / Department of Natural Resources

Tony Evers , Governor

, Secretary

2/5/2025

## Chapter 70.114 - Aids Payment Worksheet For Tax Year 2024(Payment Year 2025) - Payment Due January 31, 2025

272 of 7093

LEGAL DESCRIPTION: T49 R04-W S18 NWNW	PARCEL NO: 06-008-006465	CONTROL NO: 140406
---------------------------------------	--------------------------	--------------------

40.62	\$163,717.75	0.84448597	\$138,257.34
-------	--------------	------------	--------------

0	\$0.00	STAT	999999	STATE OF WISCONSIN
0.00371440	\$513.54	CNTY	04	BAYFIELD COUNTY
0.00174430	\$241.16	MUNI	04008	TOWN OF BAYVIEW
0.00826280	\$1,142.39	REG	046027	SCH D OF WASHBURN
0.00025970	\$35.91	VTAE	001700	NORTHWOOD TECHNICAL COLLEGE

Parcel Total:	\$1,933.00
---------------	------------

LEGAL DESCRIPTION: T49 R04-W S18 SENW	PARCEL NO: 06-008-006467	CONTROL NO: 140407
---------------------------------------	--------------------------	--------------------

40	\$161,218.86	0.84448597	\$136,147.07
----	--------------	------------	--------------

0	\$0.00	STAT	999999	STATE OF WISCONSIN
0.00371440	\$505.70	CNTY	04	BAYFIELD COUNTY
0.00174430	\$237.48	MUNI	04008	TOWN OF BAYVIEW
0.00826280	\$1,124.95	REG	046027	SCH D OF WASHBURN
0.00025970	\$35.36	VTAE	001700	NORTHWOOD TECHNICAL COLLEGE

Parcel Total:	\$1,903.49
---------------	------------

File Number Total:	\$5,739.98
--------------------	------------

Municipality Total:	\$14,801.02
---------------------	-------------



# State of Wisconsin / Department of Natural Resources

Tony Evers , Governor

, Secretary

2/5/2025

## Chapter 70.114 - Aids Payment Worksheet For Tax Year 2024(Payment Year 2025) - Payment Due January 31, 2025

273 of 7093

DETAIL FOR TOWN OF BELL, BAYFIELD COUNTY

Acres	Est. Adjust. Purch. Price	Level of Assessment	Adjusted Local Value	Net Gen. Tax Rate	Calc. Aid Pay Amount	----- Taxing Jurisdiction ----- Type	Code	Description
-------	------------------------------	------------------------	-------------------------	----------------------	-------------------------	---	------	-------------

FILE NO: NA 509 *	DATE OF PURCHASE: 05/11/1993	GRANTOR: JOHN NUGENT
-------------------	------------------------------	----------------------

LEGAL DESCRIPTION: T51 R06-W S34 LT4-CSM67	PARCEL NO: 010-1080-08	CONTROL NO: 71416
--	------------------------	-------------------

0.61	\$41,590.08	0.67128283	\$27,918.71					
				0	\$0.00	STAT	999999	STATE OF WISCONSIN
				0.00452260	\$126.26	CNTY	04	BAYFIELD COUNTY
				0.00319880	\$89.31	MUNI	04010	TOWN OF BELL
				0.01264250	\$352.96	REG	044522	SCH D OF SOUTH SHORE (PORT WING)
				0.00031630	\$8.83	VTAE	001700	NORTHWOOD TECHNICAL COLLEGE

Parcel Total:	\$577.36
---------------	----------

File Number Total:	\$577.36
--------------------	----------

FILE NO: NA 510 *	DATE OF PURCHASE: 06/01/1993	GRANTOR: FRANK DRUKTAINIS
-------------------	------------------------------	---------------------------

LEGAL DESCRIPTION: T51 R06-W S34 PT OF NWSW	PARCEL NO: 010-1080-06	CONTROL NO: 71554
---	------------------------	-------------------

0.95	\$27,726.72	0.67128283	\$18,612.47					
				0	\$0.00	STAT	999999	STATE OF WISCONSIN
				0.00452260	\$84.18	CNTY	04	BAYFIELD COUNTY
				0.00319880	\$59.54	MUNI	04010	TOWN OF BELL
				0.01264250	\$235.31	REG	044522	SCH D OF SOUTH SHORE (PORT WING)
				0.00031630	\$5.89	VTAE	001700	NORTHWOOD TECHNICAL COLLEGE

Parcel Total:	\$384.92
---------------	----------

File Number Total:	\$384.92
--------------------	----------



# State of Wisconsin / Department of Natural Resources

Tony Evers , Governor

, Secretary

2/5/2025

## Chapter 70.114 - Aids Payment Worksheet For Tax Year 2024(Payment Year 2025) - Payment Due January 31, 2025

274 of 7093

FILE NO: NA 512 *				DATE OF PURCHASE: 06/02/1993				GRANTOR: ELROY KUCHTA			
LEGAL DESCRIPTION: T51 R06-W S33 PT OF SWSW				PARCEL NO: 010-1075-09				CONTROL NO: 71422			
7.38	\$22,181.38	0.67128283	\$14,889.98								
				0	\$0.00	STAT	999999	STATE OF WISCONSIN			
				0.00452260	\$67.34	CNTY	04	BAYFIELD COUNTY			
				0.00319880	\$47.63	MUNI	04010	TOWN OF BELL			
				0.01264250	\$188.25	REG	044522	SCH D OF SOUTH SHORE (PORT WING)			
				0.00031630	\$4.71	VTAE	001700	NORTHWOOD TECHNICAL COLLEGE			
Parcel Total:					\$307.93						

File Number Total:					\$307.93						
--------------------	--	--	--	--	----------	--	--	--	--	--	--

FILE NO: NA 513 *				DATE OF PURCHASE: 08/05/1993				GRANTOR: ARNOLD ROSENTHAL			
LEGAL DESCRIPTION: T51 R06-W S33 PT OF SWSW				PARCEL NO: 010-1075-08				CONTROL NO: 71719			
31.6	\$62,385.13	0.67128283	\$41,878.07								
				0	\$0.00	STAT	999999	STATE OF WISCONSIN			
				0.00452260	\$189.40	CNTY	04	BAYFIELD COUNTY			
				0.00319880	\$133.96	MUNI	04010	TOWN OF BELL			
				0.01264250	\$529.45	REG	044522	SCH D OF SOUTH SHORE (PORT WING)			
				0.00031630	\$13.25	VTAE	001700	NORTHWOOD TECHNICAL COLLEGE			
Parcel Total:					\$866.06						

File Number Total:					\$866.06						
--------------------	--	--	--	--	----------	--	--	--	--	--	--



# State of Wisconsin / Department of Natural Resources

Tony Evers , Governor

, Secretary

2/5/2025

## Chapter 70.114 - Aids Payment Worksheet For Tax Year 2024(Payment Year 2025) - Payment Due January 31, 2025

275 of 7093

FILE NO: NA 516 *				DATE OF PURCHASE: 06/25/1993				GRANTOR: DONALD MARTINSON, ET AL			
LEGAL DESCRIPTION: T51 R06-W S33 PT OF SESE				PARCEL NO: 010-1076-05				CONTROL NO: 71791			
20	\$62,385.13	0.67128283	\$41,878.07								
				0	\$0.00	STAT	999999	STATE OF WISCONSIN			
				0.00452260	\$189.40	CNTY	04	BAYFIELD COUNTY			
				0.00319880	\$133.96	MUNI	04010	TOWN OF BELL			
				0.01264250	\$529.45	REG	044522	SCH D OF SOUTH SHORE (PORT WING)			
				0.00031630	\$13.25	VTAE	001700	NORTHWOOD TECHNICAL COLLEGE			
Parcel Total:					\$866.06						

File Number Total:					\$866.06						
--------------------	--	--	--	--	----------	--	--	--	--	--	--

FILE NO: NA 517 *				DATE OF PURCHASE: 06/04/1993				GRANTOR: JAMES BONN TIEDEMANN			
LEGAL DESCRIPTION: T51 R06-W S32 PT OF NESE				PARCEL NO: 010-1070-05				CONTROL NO: 71551			
38	\$69,316.81	0.67128283	\$46,531.18								
				0	\$0.00	STAT	999999	STATE OF WISCONSIN			
				0.00452260	\$210.44	CNTY	04	BAYFIELD COUNTY			
				0.00319880	\$148.84	MUNI	04010	TOWN OF BELL			
				0.01264250	\$588.27	REG	044522	SCH D OF SOUTH SHORE (PORT WING)			
				0.00031630	\$14.72	VTAE	001700	NORTHWOOD TECHNICAL COLLEGE			
Parcel Total:					\$962.27						



# State of Wisconsin / Department of Natural Resources

Tony Evers , Governor

, Secretary

2/5/2025

## Chapter 70.114 - Aids Payment Worksheet For Tax Year 2024(Payment Year 2025) - Payment Due January 31, 2025

276 of 7093

LEGAL DESCRIPTION: T51 R06-W S32 PT OF NWSE	PARCEL NO: 010-1070-06	CONTROL NO: 71552
---	------------------------	-------------------

34.83	\$62,385.13	0.67128283	\$41,878.07
-------	-------------	------------	-------------

0	\$0.00	STAT	999999	STATE OF WISCONSIN
0.00452260	\$189.40	CNTY	04	BAYFIELD COUNTY
0.00319880	\$133.96	MUNI	04010	TOWN OF BELL
0.01264250	\$529.45	REG	044522	SCH D OF SOUTH SHORE (PORT WING)
0.00031630	\$13.25	VTAE	001700	NORTHWOOD TECHNICAL COLLEGE

Parcel Total:	\$866.06
---------------	----------

File Number Total:	\$1,828.33
--------------------	------------

FILE NO: NA 520 *	DATE OF PURCHASE: 08/23/1993	GRANTOR: TOWN OF BELL
-------------------	------------------------------	-----------------------

LEGAL DESCRIPTION: T51 R06-W S32 PT OF NWNE	PARCEL NO: 71596	CONTROL NO: 71596
---	------------------	-------------------

38.7	\$51,987.61	0.67128283	\$34,898.39
------	-------------	------------	-------------

0	\$0.00	STAT	999999	STATE OF WISCONSIN
0.00452260	\$157.83	CNTY	04	BAYFIELD COUNTY
0.00319880	\$111.63	MUNI	04010	TOWN OF BELL
0.01264250	\$441.20	REG	044522	SCH D OF SOUTH SHORE (PORT WING)
0.00031630	\$11.04	VTAE	001700	NORTHWOOD TECHNICAL COLLEGE

Parcel Total:	\$721.70
---------------	----------





# State of Wisconsin / Department of Natural Resources

Tony Evers , Governor

, Secretary

2/5/2025

## Chapter 70.114 - Aids Payment Worksheet For Tax Year 2024(Payment Year 2025) - Payment Due January 31, 2025

277 of 7093

LEGAL DESCRIPTION: T51 R06-W S32 SWNE	PARCEL NO: 71597	CONTROL NO: 71597
---------------------------------------	------------------	-------------------

40     \$53,789.84     0.67128283     \$36,108.20

0	\$0.00	STAT	999999	STATE OF WISCONSIN
0.00452260	\$163.30	CNTY	04	BAYFIELD COUNTY
0.00319880	\$115.50	MUNI	04010	TOWN OF BELL
0.01264250	\$456.50	REG	044522	SCH D OF SOUTH SHORE (PORT WING)
0.00031630	\$11.42	VTAE	001700	NORTHWOOD TECHNICAL COLLEGE

Parcel Total:     \$746.72

LEGAL DESCRIPTION: T51 R06-W S33 NESE	PARCEL NO: 71598	CONTROL NO: 71598
---------------------------------------	------------------	-------------------

40     \$53,789.84     0.67128283     \$36,108.20

0	\$0.00	STAT	999999	STATE OF WISCONSIN
0.00452260	\$163.30	CNTY	04	BAYFIELD COUNTY
0.00319880	\$115.50	MUNI	04010	TOWN OF BELL
0.01264250	\$456.50	REG	044522	SCH D OF SOUTH SHORE (PORT WING)
0.00031630	\$11.42	VTAE	001700	NORTHWOOD TECHNICAL COLLEGE

Parcel Total:     \$746.72

LEGAL DESCRIPTION: T51 R06-W S33 NWSE	PARCEL NO: 71599	CONTROL NO: 71599
---------------------------------------	------------------	-------------------

40     \$53,789.84     0.67128283     \$36,108.20

0	\$0.00	STAT	999999	STATE OF WISCONSIN
0.00452260	\$163.30	CNTY	04	BAYFIELD COUNTY
0.00319880	\$115.50	MUNI	04010	TOWN OF BELL
0.01264250	\$456.50	REG	044522	SCH D OF SOUTH SHORE (PORT WING)
0.00031630	\$11.42	VTAE	001700	NORTHWOOD TECHNICAL COLLEGE

Parcel Total:     \$746.72



# State of Wisconsin / Department of Natural Resources

Tony Evers , Governor

, Secretary

2/5/2025

## Chapter 70.114 - Aids Payment Worksheet For Tax Year 2024(Payment Year 2025) - Payment Due January 31, 2025

278 of 7093

LEGAL DESCRIPTION: T51 R06-W S33 PT GV LT 1	PARCEL NO: 71600	CONTROL NO: 71600
---	------------------	-------------------

3.4	\$4,297.64	0.67128283	\$2,884.93	
-----	------------	------------	------------	--

0	\$0.00	STAT	999999	STATE OF WISCONSIN
0.00452260	\$13.05	CNTY	04	BAYFIELD COUNTY
0.00319880	\$9.23	MUNI	04010	TOWN OF BELL
0.01264250	\$36.47	REG	044522	SCH D OF SOUTH SHORE (PORT WING)
0.00031630	\$0.91	VTAE	001700	NORTHWOOD TECHNICAL COLLEGE

Parcel Total:	\$59.66
---------------	---------

LEGAL DESCRIPTION: T51 R06-W S33 PT GV LT 2	PARCEL NO: 71601	CONTROL NO: 71601
---	------------------	-------------------

7.3	\$9,704.35	0.67128283	\$6,514.37	
-----	------------	------------	------------	--

0	\$0.00	STAT	999999	STATE OF WISCONSIN
0.00452260	\$29.46	CNTY	04	BAYFIELD COUNTY
0.00319880	\$20.84	MUNI	04010	TOWN OF BELL
0.01264250	\$82.36	REG	044522	SCH D OF SOUTH SHORE (PORT WING)
0.00031630	\$2.06	VTAE	001700	NORTHWOOD TECHNICAL COLLEGE

Parcel Total:	\$134.72
---------------	----------

LEGAL DESCRIPTION: T51 R06-W S33 PT GV LT 3	PARCEL NO: 71602	CONTROL NO: 71602
---	------------------	-------------------

14.7	\$19,408.71	0.67128283	\$13,028.73	
------	-------------	------------	-------------	--

0	\$0.00	STAT	999999	STATE OF WISCONSIN
0.00452260	\$58.92	CNTY	04	BAYFIELD COUNTY
0.00319880	\$41.68	MUNI	04010	TOWN OF BELL
0.01264250	\$164.72	REG	044522	SCH D OF SOUTH SHORE (PORT WING)
0.00031630	\$4.12	VTAE	001700	NORTHWOOD TECHNICAL COLLEGE

Parcel Total:	\$269.44
---------------	----------



# State of Wisconsin / Department of Natural Resources

Tony Evers , Governor

, Secretary

2/5/2025

## Chapter 70.114 - Aids Payment Worksheet For Tax Year 2024(Payment Year 2025) - Payment Due January 31, 2025

279 of 7093

LEGAL DESCRIPTION: T51 R06-W S33 PT GV LT 4	PARCEL NO: 71603	CONTROL NO: 71603
---	------------------	-------------------

28	\$37,431.08	0.67128283	\$25,126.84
----	-------------	------------	-------------

0	\$0.00	STAT	999999	STATE OF WISCONSIN
---	--------	------	--------	--------------------

0.00452260	\$113.64	CNTY	04	BAYFIELD COUNTY
------------	----------	------	----	-----------------

0.00319880	\$80.38	MUNI	04010	TOWN OF BELL
------------	---------	------	-------	--------------

0.01264250	\$317.67	REG	044522	SCH D OF SOUTH SHORE (PORT WING)
------------	----------	-----	--------	----------------------------------

0.00031630	\$7.95	VTAE	001700	NORTHWOOD TECHNICAL COLLEGE
------------	--------	------	--------	-----------------------------

Parcel Total:	\$519.64
---------------	----------

File Number Total:	\$3,945.32
--------------------	------------

FILE NO: NA 521 *	DATE OF PURCHASE: 09/13/1993	GRANTOR: BERNICE KING
-------------------	------------------------------	-----------------------

LEGAL DESCRIPTION: T51 R06-W S34 LT2-CSM67	PARCEL NO: 010-1080-07	CONTROL NO: 71905
--	------------------------	-------------------

0.69	\$20,795.04	0.67128283	\$13,959.36
------	-------------	------------	-------------

0	\$0.00	STAT	999999	STATE OF WISCONSIN
---	--------	------	--------	--------------------

0.00452260	\$63.13	CNTY	04	BAYFIELD COUNTY
------------	---------	------	----	-----------------

0.00319880	\$44.65	MUNI	04010	TOWN OF BELL
------------	---------	------	-------	--------------

0.01264250	\$176.48	REG	044522	SCH D OF SOUTH SHORE (PORT WING)
------------	----------	-----	--------	----------------------------------

0.00031630	\$4.42	VTAE	001700	NORTHWOOD TECHNICAL COLLEGE
------------	--------	------	--------	-----------------------------

Parcel Total:	\$288.68
---------------	----------



# State of Wisconsin / Department of Natural Resources

Tony Evers , Governor

, Secretary

2/5/2025

## Chapter 70.114 - Aids Payment Worksheet For Tax Year 2024(Payment Year 2025) - Payment Due January 31, 2025

280 of 7093

LEGAL DESCRIPTION: T51 R06-W S34 LT3-CSM67      PARCEL NO: 010-1080-07      CONTROL NO: 71906

0.7      \$20,795.04      0.67128283      \$13,959.36

0      \$0.00      STAT      999999      STATE OF WISCONSIN

0.00452260      \$63.13      CNTY      04      BAYFIELD COUNTY

0.00319880      \$44.65      MUNI      04010      TOWN OF BELL

0.01264250      \$176.48      REG      044522      SCH D OF SOUTH SHORE (PORT WING)

0.00031630      \$4.42      VTAE      001700      NORTHWOOD TECHNICAL COLLEGE

Parcel Total:      \$288.68

File Number Total:      \$577.36

FILE NO: NA 557 \*      DATE OF PURCHASE: 10/20/1994      GRANTOR: MABEL B ANDERSON

LEGAL DESCRIPTION: T51 R06-W S33 SESW      PARCEL NO: 010 1075 10      CONTROL NO: 74246

39.55      \$77,815.45      0.67128283      \$52,236.17

0      \$0.00      STAT      999999      STATE OF WISCONSIN

0.00452260      \$236.24      CNTY      04      BAYFIELD COUNTY

0.00319880      \$167.09      MUNI      04010      TOWN OF BELL

0.01264250      \$660.40      REG      044522      SCH D OF SOUTH SHORE (PORT WING)

0.00031630      \$16.52      VTAE      001700      NORTHWOOD TECHNICAL COLLEGE

Parcel Total:      \$1,080.25

File Number Total:      \$1,080.25



# State of Wisconsin / Department of Natural Resources

Tony Evers , Governor

, Secretary

2/5/2025

## Chapter 70.114 - Aids Payment Worksheet For Tax Year 2024(Payment Year 2025) - Payment Due January 31, 2025

281 of 7093

FILE NO: NA 660 *				DATE OF PURCHASE: 03/31/1998				GRANTOR: WALTER TRENNERY			
LEGAL DESCRIPTION: T51 R06-W S32 PT OF SESE				PARCEL NO: 010-1070-09				CONTROL NO: 80380			
38	\$69,352.10	0.67128283	\$46,554.87								
				0	\$0.00	STAT	999999	STATE OF WISCONSIN			
				0.00452260	\$210.55	CNTY	04	BAYFIELD COUNTY			
				0.00319880	\$148.92	MUNI	04010	TOWN OF BELL			
				0.01264250	\$588.57	REG	044522	SCH D OF SOUTH SHORE (PORT WING)			
				0.00031630	\$14.73	VTAE	001700	NORTHWOOD TECHNICAL COLLEGE			
Parcel Total:					\$962.77						

File Number Total:					\$962.77						
--------------------	--	--	--	--	----------	--	--	--	--	--	--

FILE NO: NA 856 *				DATE OF PURCHASE: 06/13/2005				GRANTOR: MARK EMMONS			
LEGAL DESCRIPTION: T51 R06-W S33 W1/2 OF SWSE				PARCEL NO: 010-1076-03 000				CONTROL NO: 93273			
19.62	\$56,294.66	0.67128283	\$37,789.64								
				0	\$0.00	STAT	999999	STATE OF WISCONSIN			
				0.00452260	\$170.91	CNTY	04	BAYFIELD COUNTY			
				0.00319880	\$120.88	MUNI	04010	TOWN OF BELL			
				0.01264250	\$477.76	REG	044522	SCH D OF SOUTH SHORE (PORT WING)			
				0.00031630	\$11.95	VTAE	001700	NORTHWOOD TECHNICAL COLLEGE			
Parcel Total:					\$781.50						

File Number Total:					\$781.50						
--------------------	--	--	--	--	----------	--	--	--	--	--	--



# State of Wisconsin / Department of Natural Resources

Tony Evers , Governor

, Secretary

2/5/2025

## Chapter 70.114 - Aids Payment Worksheet For Tax Year 2024(Payment Year 2025) - Payment Due January 31, 2025

282 of 7093

FILE NO: NA 20036 *				DATE OF PURCHASE: 01/13/2010				GRANTOR: Bayfield Regional Conservanc			
LEGAL DESCRIPTION: T51 R06-W S34 PT OF NWSW				PARCEL NO: 010-1080-04, 010-1080-04 002				CONTROL NO: 105640			
17.59	\$28,860.89	0.67128283	\$19,373.82								
				0	\$0.00	STAT	999999	STATE OF WISCONSIN			
				0.00452260	\$87.62	CNTY	04	BAYFIELD COUNTY			
				0.00319880	\$61.97	MUNI	04010	TOWN OF BELL			
				0.01264250	\$244.93	REG	044522	SCH D OF SOUTH SHORE (PORT WING)			
				0.00031630	\$6.13	VTAE	001700	NORTHWOOD TECHNICAL COLLEGE			
				Parcel Total:	\$400.65						

				File Number Total:	\$400.65						
--	--	--	--	--------------------	----------	--	--	--	--	--	--

FILE NO: NA 20081 *				DATE OF PURCHASE: 06/20/2012				GRANTOR: Bayfield Regional Conservanc			
LEGAL DESCRIPTION: T50 R06-W S04 SWNW				PARCEL NO: 010-1009-07 000				CONTROL NO: 124665			
40	\$71,600.44	0.67128283	\$48,064.14								
				0	\$0.00	STAT	999999	STATE OF WISCONSIN			
				0.00452260	\$217.37	CNTY	04	BAYFIELD COUNTY			
				0.00319880	\$153.75	MUNI	04010	TOWN OF BELL			
				0.01264250	\$607.65	REG	044522	SCH D OF SOUTH SHORE (PORT WING)			
				0.00031630	\$15.20	VTAE	001700	NORTHWOOD TECHNICAL COLLEGE			
				Parcel Total:	\$993.97						



# State of Wisconsin / Department of Natural Resources

Tony Evers , Governor

, Secretary

2/5/2025

## Chapter 70.114 - Aids Payment Worksheet For Tax Year 2024(Payment Year 2025) - Payment Due January 31, 2025

283 of 7093

LEGAL DESCRIPTION: T50 R06-W S04 NWSW				PARCEL NO: 010-1009-10 000				CONTROL NO: 124666	
40	\$71,600.44	0.67128283	\$48,064.14						
				0	\$0.00	STAT	999999	STATE OF WISCONSIN	
				0.00452260	\$217.37	CNTY	04	BAYFIELD COUNTY	
				0.00319880	\$153.75	MUNI	04010	TOWN OF BELL	
				0.01264250	\$607.65	REG	044522	SCH D OF SOUTH SHORE (PORT WING)	
				0.00031630	\$15.20	VTAE	001700	NORTHWOOD TECHNICAL COLLEGE	
Parcel Total:					\$993.97				

LEGAL DESCRIPTION: T50 R06-W S04 SWSW				PARCEL NO: 010-1010-01 000				CONTROL NO: 125721	
40	\$71,600.44	0.67128283	\$48,064.14						
				0	\$0.00	STAT	999999	STATE OF WISCONSIN	
				0.00452260	\$217.37	CNTY	04	BAYFIELD COUNTY	
				0.00319880	\$153.75	MUNI	04010	TOWN OF BELL	
				0.01264250	\$607.65	REG	044522	SCH D OF SOUTH SHORE (PORT WING)	
				0.00031630	\$15.20	VTAE	001700	NORTHWOOD TECHNICAL COLLEGE	
Parcel Total:					\$993.97				

LEGAL DESCRIPTION: T50 R06-W S05 SWNE				PARCEL NO: 010-1010-07-000				CONTROL NO: 125722	
40	\$71,600.44	0.67128283	\$48,064.14						
				0	\$0.00	STAT	999999	STATE OF WISCONSIN	
				0.00452260	\$217.37	CNTY	04	BAYFIELD COUNTY	
				0.00319880	\$153.75	MUNI	04010	TOWN OF BELL	
				0.01264250	\$607.65	REG	044522	SCH D OF SOUTH SHORE (PORT WING)	
				0.00031630	\$15.20	VTAE	001700	NORTHWOOD TECHNICAL COLLEGE	
Parcel Total:					\$993.97				



# State of Wisconsin / Department of Natural Resources

Tony Evers , Governor

, Secretary

2/5/2025

## Chapter 70.114 - Aids Payment Worksheet For Tax Year 2024(Payment Year 2025) - Payment Due January 31, 2025

284 of 7093

LEGAL DESCRIPTION: T50 R06-W S05 SENE	PARCEL NO: 010-1010-08 000	CONTROL NO: 125723
---------------------------------------	----------------------------	--------------------

40	\$71,600.44	0.67128283	\$48,064.14	
----	-------------	------------	-------------	--

0	\$0.00	STAT	999999	STATE OF WISCONSIN
0.00452260	\$217.37	CNTY	04	BAYFIELD COUNTY
0.00319880	\$153.75	MUNI	04010	TOWN OF BELL
0.01264250	\$607.65	REG	044522	SCH D OF SOUTH SHORE (PORT WING)
0.00031630	\$15.20	VTAE	001700	NORTHWOOD TECHNICAL COLLEGE

Parcel Total:	\$993.97
---------------	----------

LEGAL DESCRIPTION: T50 R06-W S04 NWNW	PARCEL NO: 010-1009-06 000	CONTROL NO: 125724
---------------------------------------	----------------------------	--------------------

28	\$50,120.31	0.67128283	\$33,644.90	
----	-------------	------------	-------------	--

0	\$0.00	STAT	999999	STATE OF WISCONSIN
0.00452260	\$152.16	CNTY	04	BAYFIELD COUNTY
0.00319880	\$107.62	MUNI	04010	TOWN OF BELL
0.01264250	\$425.36	REG	044522	SCH D OF SOUTH SHORE (PORT WING)
0.00031630	\$10.64	VTAE	001700	NORTHWOOD TECHNICAL COLLEGE

Parcel Total:	\$695.78
---------------	----------

File Number Total:	\$5,665.63
--------------------	------------





# State of Wisconsin / Department of Natural Resources

Tony Evers , Governor

, Secretary

2/5/2025

## Chapter 70.114 - Aids Payment Worksheet For Tax Year 2024(Payment Year 2025) - Payment Due January 31, 2025

285 of 7093

FILE NO: NA 20091 *				DATE OF PURCHASE: 01/30/2013				GRANTOR: Bayfield Regional Conservanc			
LEGAL DESCRIPTION: T51 R06-W S33 PT OF SWSE				PARCEL NO: 04-010--2-51-06-33-4 03-000-10000				CONTROL NO: 125748			
9	\$22,275.86	0.67128283	\$14,953.40	0	\$0.00	STAT	999999	STATE OF WISCONSIN			
				0.00452260	\$67.63	CNTY	04	BAYFIELD COUNTY			
				0.00319880	\$47.83	MUNI	04010	TOWN OF BELL			
				0.01264250	\$189.05	REG	044522	SCH D OF SOUTH SHORE (PORT WING)			
				0.00031630	\$4.73	VTAE	001700	NORTHWOOD TECHNICAL COLLEGE			
Parcel Total:				\$309.24							

File Number Total:				\$309.24							
--------------------	--	--	--	----------	--	--	--	--	--	--	--

FILE NO: NA 20092 *				DATE OF PURCHASE: 02/11/2013				GRANTOR: Bayfield Regional Conservanc			
LEGAL DESCRIPTION: T51 R06-W S33 NESW				PARCEL NO: 04-010-2-51-06-33-3 01-000-10000				CONTROL NO: 125743			
40	\$17,406.03	0.67128283	\$11,684.37	0	\$0.00	STAT	999999	STATE OF WISCONSIN			
				0.00452260	\$52.84	CNTY	04	BAYFIELD COUNTY			
				0.00319880	\$37.38	MUNI	04010	TOWN OF BELL			
				0.01264250	\$147.72	REG	044522	SCH D OF SOUTH SHORE (PORT WING)			
				0.00031630	\$3.70	VTAE	001700	NORTHWOOD TECHNICAL COLLEGE			
Parcel Total:				\$241.64							



# State of Wisconsin / Department of Natural Resources

Tony Evers , Governor

, Secretary

2/5/2025

## Chapter 70.114 - Aids Payment Worksheet For Tax Year 2024(Payment Year 2025) - Payment Due January 31, 2025

286 of 7093

LEGAL DESCRIPTION: T51 R06-W S33 NWSW	PARCEL NO: 04-010-2-51-06-33-3 02-000-10000	CONTROL NO: 125746
---------------------------------------	---	--------------------

40	\$17,406.03	0.67128283	\$11,684.37	
----	-------------	------------	-------------	--

0	\$0.00	STAT	999999	STATE OF WISCONSIN
0.00452260	\$52.84	CNTY	04	BAYFIELD COUNTY
0.00319880	\$37.38	MUNI	04010	TOWN OF BELL
0.01264250	\$147.72	REG	044522	SCH D OF SOUTH SHORE (PORT WING)
0.00031630	\$3.70	VTAE	001700	NORTHWOOD TECHNICAL COLLEGE

Parcel Total:	\$241.64
---------------	----------

LEGAL DESCRIPTION: T51 R06-W S32 PT OF SESE	PARCEL NO: 04-010-2-51-06-32-4 04-000-20000	CONTROL NO: 125747
---	---	--------------------

2	\$870.31	0.67128283	\$584.22	
---	----------	------------	----------	--

0	\$0.00	STAT	999999	STATE OF WISCONSIN
0.00452260	\$2.64	CNTY	04	BAYFIELD COUNTY
0.00319880	\$1.87	MUNI	04010	TOWN OF BELL
0.01264250	\$7.39	REG	044522	SCH D OF SOUTH SHORE (PORT WING)
0.00031630	\$0.18	VTAE	001700	NORTHWOOD TECHNICAL COLLEGE

Parcel Total:	\$12.08
---------------	---------

File Number Total:	\$495.36
--------------------	----------



# State of Wisconsin / Department of Natural Resources

Tony Evers , Governor

, Secretary

2/5/2025

## Chapter 70.114 - Aids Payment Worksheet For Tax Year 2024(Payment Year 2025) - Payment Due January 31, 2025

287 of 7093

FILE NO: NA 20114 *	DATE OF PURCHASE: 07/21/2014	GRANTOR: Linda S Jones, et al
LEGAL DESCRIPTION: T51 R06-W S32 SWSE	PARCEL NO: 04-010-2-51-06-32-4 03-000-10000	CONTROL NO: 129099

39.25      \$71,241.70      0.67128283      \$47,823.33

0	\$0.00	STAT	999999	STATE OF WISCONSIN
0.00452260	\$216.28	CNTY	04	BAYFIELD COUNTY
0.00319880	\$152.98	MUNI	04010	TOWN OF BELL
0.01264250	\$604.61	REG	044522	SCH D OF SOUTH SHORE (PORT WING)
0.00031630	\$15.13	VTAE	001700	NORTHWOOD TECHNICAL COLLEGE
0	\$0.00	SEWR	047070	BELL SANITARY DISTRICT #1

Parcel Total:                      \$989.00

File Number Total:                      \$989.00

FILE NO: NA 20130 *	DATE OF PURCHASE: 01/25/2016	GRANTOR: Scot E O'Malley
LEGAL DESCRIPTION: T50 R06-W S06 Lot 1, CSM 1875, GovLot1	PARCEL NO: 04-010-2-50-06-06-2 05-001-41000	CONTROL NO: 131471

26.15      \$154,896.52      0.67128283      \$103,979.38

0	\$0.00	STAT	999999	STATE OF WISCONSIN
0.00452260	\$470.25	CNTY	04	BAYFIELD COUNTY
0.00319880	\$332.61	MUNI	04010	TOWN OF BELL
0.01264250	\$1,314.56	REG	044522	SCH D OF SOUTH SHORE (PORT WING)
0.00031630	\$32.89	VTAE	001700	NORTHWOOD TECHNICAL COLLEGE

Parcel Total:                      \$2,150.31



# State of Wisconsin / Department of Natural Resources

Tony Evers , Governor

, Secretary

2/5/2025

## Chapter 70.114 - Aids Payment Worksheet For Tax Year 2024(Payment Year 2025) - Payment Due January 31, 2025

288 of 7093

LEGAL DESCRIPTION: T50 R06-W S06 Lot 1, CSM 1875, GovLot2	PARCEL NO: 04-010-2-50-06-06-2 05-001-41000	CONTROL NO: 131472
---	---	--------------------

11.51	\$68,178.16	0.67128283	\$45,766.83
-------	-------------	------------	-------------

0	\$0.00	STAT	999999	STATE OF WISCONSIN
---	--------	------	--------	--------------------

0.00452260	\$206.98	CNTY	04	BAYFIELD COUNTY
------------	----------	------	----	-----------------

0.00319880	\$146.40	MUNI	04010	TOWN OF BELL
------------	----------	------	-------	--------------

0.01264250	\$578.61	REG	044522	SCH D OF SOUTH SHORE (PORT WING)
------------	----------	-----	--------	----------------------------------

0.00031630	\$14.48	VTAE	001700	NORTHWOOD TECHNICAL COLLEGE
------------	---------	------	--------	-----------------------------

Parcel Total:	\$946.47
---------------	----------

File Number Total:	\$3,096.78
--------------------	------------

Municipality Total:	\$23,134.52
---------------------	-------------



# State of Wisconsin / Department of Natural Resources

Tony Evers , Governor

, Secretary

2/5/2025

## Chapter 70.114 - Aids Payment Worksheet For Tax Year 2024(Payment Year 2025) - Payment Due January 31, 2025

289 of 7093

DETAIL FOR TOWN OF CABLE, BAYFIELD COUNTY

Acres	Est. Adjust. Purch. Price	Level of Assessment	Adjusted Local Value	Net Gen. Tax Rate	Calc. Aid Pay Amount	Type	Code	----- Taxing Jurisdiction ----- Description
FILE NO: W 1021 *			DATE OF PURCHASE: 10/09/1992			GRANTOR: NEKOOSA PAPERS INC.		
LEGAL DESCRIPTION: T43 R08-W S29 GOV LOT 1				PARCEL NO: 012-1144-02		CONTROL NO: 70861		
38.9	\$134,859.38	0.65055779	\$87,733.82					
				0	\$0.00	STAT	999999	STATE OF WISCONSIN
				0.00478480	\$419.78	CNTY	04	BAYFIELD COUNTY
				0.00456810	\$400.77	MUNI	04012	TOWN OF CABLE
				0.005154	\$452.18	REG	041491	SCH D OF DRUMMOND
				0.00035180	\$30.87	VTAE	001700	NORTHWOOD TECHNICAL COLLEGE
Parcel Total:					\$1,303.60			
File Number Total:					\$1,303.60			
Municipality Total:					\$1,303.60			



# State of Wisconsin / Department of Natural Resources

Tony Evers , Governor

, Secretary

2/5/2025

## Chapter 70.114 - Aids Payment Worksheet For Tax Year 2024(Payment Year 2025) - Payment Due January 31, 2025

290 of 7093

DETAIL FOR TOWN OF CLOVER, BAYFIELD COUNTY

Acres	Est. Adjust. Purch. Price	Level of Assessment	Adjusted Local Value	Net Gen. Tax Rate	Calc. Aid Pay Amount	Taxing Jurisdiction Type	Code	Description
FILE NO: FM 10601 *			DATE OF PURCHASE: 06/22/1995			GRANTOR: BAYFIELD COUNTY		
LEGAL DESCRIPTION: T50 R07-W S17 S1/2 OF NWNW				PARCEL NO: 014-1051-03		CONTROL NO: 139943		
20	\$31,442.04	0.69323827	\$21,796.83					
				0	\$0.00	STAT	999999	STATE OF WISCONSIN
				0.00447850	\$97.62	CNTY	04	BAYFIELD COUNTY
				0.002732	\$59.55	MUNI	04014	TOWN OF CLOVER
				0.01251940	\$272.88	REG	044522	SCH D OF SOUTH SHORE (PORT WING)
				0.00031310	\$6.83	VTAE	001700	NORTHWOOD TECHNICAL COLLEGE
<b>Parcel Total:</b>					<b>\$436.88</b>			

LEGAL DESCRIPTION: T50 R07-W S17 SWNW				PARCEL NO: 014-1051-04		CONTROL NO: 139944		
40	\$62,884.09	0.69323827	\$43,593.66					
				0	\$0.00	STAT	999999	STATE OF WISCONSIN
				0.00447850	\$195.23	CNTY	04	BAYFIELD COUNTY
				0.002732	\$119.10	MUNI	04014	TOWN OF CLOVER
				0.01251940	\$545.77	REG	044522	SCH D OF SOUTH SHORE (PORT WING)
				0.00031310	\$13.65	VTAE	001700	NORTHWOOD TECHNICAL COLLEGE
<b>Parcel Total:</b>					<b>\$873.75</b>			

<b>File Number Total:</b>					<b>\$1,310.63</b>			
---------------------------	--	--	--	--	-------------------	--	--	--



# State of Wisconsin / Department of Natural Resources

Tony Evers , Governor

, Secretary

2/5/2025

## Chapter 70.114 - Aids Payment Worksheet For Tax Year 2024(Payment Year 2025) - Payment Due January 31, 2025

291 of 7093

FILE NO: FM 10602 *		DATE OF PURCHASE: 09/28/2001		GRANTOR: MARY BRUSH-STARK	
LEGAL DESCRIPTION: T50 R07-W S17 NWSW		PARCEL NO: 014-1051-07		CONTROL NO: 139945	
40	\$33,657.61	0.69323827	\$23,332.75		
		0	\$0.00	STAT 999999	STATE OF WISCONSIN
		0.00447850	\$104.50	CNTY 04	BAYFIELD COUNTY
		0.002732	\$63.75	MUNI 04014	TOWN OF CLOVER
		0.01251940	\$292.11	REG 044522	SCH D OF SOUTH SHORE (PORT WING)
		0.00031310	\$7.31	VTAE 001700	NORTHWOOD TECHNICAL COLLEGE
Parcel Total:			\$467.67		

File Number Total:	\$467.67
--------------------	----------

FILE NO: FM 10607 *		DATE OF PURCHASE: 05/03/1995		GRANTOR: LLOYD E DRIESSEN	
LEGAL DESCRIPTION: T50 R07-W S28 SWNW		PARCEL NO: DRLL01 014-1074-03		CONTROL NO: 139953	
40	\$7,012.00	0.69323827	\$4,860.99		
		0	\$0.00	STAT 999999	STATE OF WISCONSIN
		0.00447850	\$21.77	CNTY 04	BAYFIELD COUNTY
		0.002732	\$13.28	MUNI 04014	TOWN OF CLOVER
		0.01251940	\$60.86	REG 044522	SCH D OF SOUTH SHORE (PORT WING)
		0.00031310	\$1.52	VTAE 001700	NORTHWOOD TECHNICAL COLLEGE
Parcel Total:			\$97.43		



# State of Wisconsin / Department of Natural Resources

Tony Evers , Governor

, Secretary

2/5/2025

## Chapter 70.114 - Aids Payment Worksheet For Tax Year 2024(Payment Year 2025) - Payment Due January 31, 2025

292 of 7093

LEGAL DESCRIPTION: T50 R07-W S29 SENE				PARCEL NO: DRLL01 014-1076-08				CONTROL NO: 139954	
40	\$8,694.88	0.69323827	\$6,027.63						
				0	\$0.00	STAT	999999	STATE OF WISCONSIN	
				0.00447850	\$26.99	CNTY	04	BAYFIELD COUNTY	
				0.002732	\$16.47	MUNI	04014	TOWN OF CLOVER	
				0.01251940	\$75.46	REG	044522	SCH D OF SOUTH SHORE (PORT WING)	
				0.00031310	\$1.89	VTAE	001700	NORTHWOOD TECHNICAL COLLEGE	
Parcel Total:					\$120.81				

LEGAL DESCRIPTION: T50 R07-W S28 PT OF NWNW				PARCEL NO: DRLL01 014-1074-03				CONTROL NO: 139955	
24	\$12,004.55	0.69323827	\$8,322.01						
				0	\$0.00	STAT	999999	STATE OF WISCONSIN	
				0.00447850	\$37.27	CNTY	04	BAYFIELD COUNTY	
				0.002732	\$22.74	MUNI	04014	TOWN OF CLOVER	
				0.01251940	\$104.19	REG	044522	SCH D OF SOUTH SHORE (PORT WING)	
				0.00031310	\$2.61	VTAE	001700	NORTHWOOD TECHNICAL COLLEGE	
Parcel Total:					\$166.81				

LEGAL DESCRIPTION: T50 R07-W S29 PT OF NENE				PARCEL NO: DRLL01 014-1076-04				CONTROL NO: 139956	
38.12	\$14,584.97	0.69323827	\$10,110.86						
				0	\$0.00	STAT	999999	STATE OF WISCONSIN	
				0.00447850	\$45.28	CNTY	04	BAYFIELD COUNTY	
				0.002732	\$27.62	MUNI	04014	TOWN OF CLOVER	
				0.01251940	\$126.58	REG	044522	SCH D OF SOUTH SHORE (PORT WING)	
				0.00031310	\$3.17	VTAE	001700	NORTHWOOD TECHNICAL COLLEGE	
Parcel Total:					\$202.65				





# State of Wisconsin / Department of Natural Resources

Tony Evers , Governor

, Secretary

2/5/2025

## Chapter 70.114 - Aids Payment Worksheet For Tax Year 2024(Payment Year 2025) - Payment Due January 31, 2025

293 of 7093

LEGAL DESCRIPTION: T50 R07-W S29 NWNE	PARCEL NO: DRLL01 014-1076-06	CONTROL NO: 139957
---------------------------------------	-------------------------------	--------------------

40	\$16,043.46	0.69323827	\$11,121.94
----	-------------	------------	-------------

0	\$0.00	STAT	999999	STATE OF WISCONSIN
0.00447850	\$49.81	CNTY	04	BAYFIELD COUNTY
0.002732	\$30.39	MUNI	04014	TOWN OF CLOVER
0.01251940	\$139.24	REG	044522	SCH D OF SOUTH SHORE (PORT WING)
0.00031310	\$3.48	VTAE	001700	NORTHWOOD TECHNICAL COLLEGE

Parcel Total:	\$222.92
---------------	----------

File Number Total:	\$810.62
--------------------	----------

FILE NO: FM 10610 *	DATE OF PURCHASE: 04/05/2011	GRANTOR: Michael R Isaksson
---------------------	------------------------------	-----------------------------

LEGAL DESCRIPTION: T50 R07-W S33 PT OF SWSE	PARCEL NO: 04-014-2-50-07-33-4 03-000-30000	CONTROL NO: 139963
---	---	--------------------

7	\$29,843.08	0.69323827	\$20,688.37
---	-------------	------------	-------------

0	\$0.00	STAT	999999	STATE OF WISCONSIN
0.00447850	\$92.65	CNTY	04	BAYFIELD COUNTY
0.002732	\$56.52	MUNI	04014	TOWN OF CLOVER
0.01251940	\$259.01	REG	044522	SCH D OF SOUTH SHORE (PORT WING)
0.00031310	\$6.48	VTAE	001700	NORTHWOOD TECHNICAL COLLEGE

Parcel Total:	\$414.66
---------------	----------



# State of Wisconsin / Department of Natural Resources

Tony Evers , Governor

, Secretary

2/5/2025

## Chapter 70.114 - Aids Payment Worksheet For Tax Year 2024(Payment Year 2025) - Payment Due January 31, 2025

294 of 7093

LEGAL DESCRIPTION: T50 R07-W S33 SESE	PARCEL NO: 04-014-2-50-07-33-4 04-000-10000	CONTROL NO: 139964
---------------------------------------	---	--------------------

40	\$170,531.91	0.69323827	\$118,219.24
----	--------------	------------	--------------

0	\$0.00	STAT	999999	STATE OF WISCONSIN
0.00447850	\$529.44	CNTY	04	BAYFIELD COUNTY
0.002732	\$322.98	MUNI	04014	TOWN OF CLOVER
0.01251940	\$1,480.04	REG	044522	SCH D OF SOUTH SHORE (PORT WING)
0.00031310	\$37.02	VTAE	001700	NORTHWOOD TECHNICAL COLLEGE

Parcel Total:	\$2,369.48
---------------	------------

File Number Total:	\$2,784.14
--------------------	------------

FILE NO: FM 10613 *	DATE OF PURCHASE: 04/11/2006	GRANTOR: KIM VINCENT MURPHY
---------------------	------------------------------	-----------------------------

LEGAL DESCRIPTION: T49 R07-W S04 S1/2 OF NESE	PARCEL NO: 014-1004-02	CONTROL NO: 139971
---	------------------------	--------------------

20	\$45,341.29	0.69323827	\$31,432.32
----	-------------	------------	-------------

0	\$0.00	STAT	999999	STATE OF WISCONSIN
0.00447850	\$140.77	CNTY	04	BAYFIELD COUNTY
0.002732	\$85.87	MUNI	04014	TOWN OF CLOVER
0.01251940	\$393.52	REG	044522	SCH D OF SOUTH SHORE (PORT WING)
0.00031310	\$9.84	VTAE	001700	NORTHWOOD TECHNICAL COLLEGE

Parcel Total:	\$630.00
---------------	----------



# State of Wisconsin / Department of Natural Resources

Tony Evers , Governor

, Secretary

2/5/2025

## Chapter 70.114 - Aids Payment Worksheet For Tax Year 2024(Payment Year 2025) - Payment Due January 31, 2025

295 of 7093

LEGAL DESCRIPTION: T49 R07-W S04 PT OF SENE	PARCEL NO: 04-1003-03	CONTROL NO: 139972
---	-----------------------	--------------------

30	\$58,792.00	0.69323827	\$40,756.86
----	-------------	------------	-------------

0	\$0.00	STAT	999999	STATE OF WISCONSIN
0.00447850	\$182.53	CNTY	04	BAYFIELD COUNTY
0.002732	\$111.35	MUNI	04014	TOWN OF CLOVER
0.01251940	\$510.25	REG	044522	SCH D OF SOUTH SHORE (PORT WING)
0.00031310	\$12.76	VTAE	001700	NORTHWOOD TECHNICAL COLLEGE

Parcel Total:	\$816.89
---------------	----------

LEGAL DESCRIPTION: T49 R07-W S04 N1/2 OF SESE	PARCEL NO: 014-1005-01	CONTROL NO: 139973
---	------------------------	--------------------

20	\$41,154.29	0.69323827	\$28,529.73
----	-------------	------------	-------------

0	\$0.00	STAT	999999	STATE OF WISCONSIN
0.00447850	\$127.77	CNTY	04	BAYFIELD COUNTY
0.002732	\$77.94	MUNI	04014	TOWN OF CLOVER
0.01251940	\$357.18	REG	044522	SCH D OF SOUTH SHORE (PORT WING)
0.00031310	\$8.93	VTAE	001700	NORTHWOOD TECHNICAL COLLEGE

Parcel Total:	\$571.82
---------------	----------

File Number Total:	\$2,018.71
--------------------	------------



# State of Wisconsin / Department of Natural Resources

Tony Evers , Governor

, Secretary

2/5/2025

## Chapter 70.114 - Aids Payment Worksheet For Tax Year 2024(Payment Year 2025) - Payment Due January 31, 2025

296 of 7093

FILE NO: NA 463 *				DATE OF PURCHASE: 01/20/1992				GRANTOR: WILLIAM PETERSEN, JR.			
LEGAL DESCRIPTION: T50 R07-W S01 NWNW				PARCEL NO: 014-1016-05				CONTROL NO: 70726			
47.13	\$74,251.50	0.69323827	\$51,473.98								
				0	\$0.00	STAT	999999	STATE OF WISCONSIN			
				0.00447850	\$230.52	CNTY	04	BAYFIELD COUNTY			
				0.002732	\$140.63	MUNI	04014	TOWN OF CLOVER			
				0.01251940	\$644.43	REG	044522	SCH D OF SOUTH SHORE (PORT WING)			
				0.00031310	\$16.12	VTAE	001700	NORTHWOOD TECHNICAL COLLEGE			
Parcel Total:				\$1,031.70							

File Number Total:				\$1,031.70							
--------------------	--	--	--	------------	--	--	--	--	--	--	--

FILE NO: NA 681 *				DATE OF PURCHASE: 05/03/1999				GRANTOR: ALBERT ISAKSSON			
LEGAL DESCRIPTION: T51 R07-W S35 PT OF NESW				PARCEL NO: 014-1101-01				CONTROL NO: 81532			
10	\$26,290.82	0.69323827	\$18,225.80								
				0	\$0.00	STAT	999999	STATE OF WISCONSIN			
				0.00447850	\$81.62	CNTY	04	BAYFIELD COUNTY			
				0.002732	\$49.79	MUNI	04014	TOWN OF CLOVER			
				0.01251940	\$228.18	REG	044522	SCH D OF SOUTH SHORE (PORT WING)			
				0.00031310	\$5.71	VTAE	001700	NORTHWOOD TECHNICAL COLLEGE			
Parcel Total:				\$365.30							

File Number Total:				\$365.30							
--------------------	--	--	--	----------	--	--	--	--	--	--	--



# State of Wisconsin / Department of Natural Resources

Tony Evers , Governor

, Secretary

2/5/2025

## Chapter 70.114 - Aids Payment Worksheet For Tax Year 2024(Payment Year 2025) - Payment Due January 31, 2025

297 of 7093

FILE NO: NA 688 *				DATE OF PURCHASE: 08/06/1999				GRANTOR: JEFF GREENE			
LEGAL DESCRIPTION: T50 R07-W S02 PT OF NENW				PARCEL NO: 14-1018-06				CONTROL NO: 82002			
25.67	\$15,167.78	0.69323827	\$10,514.89								
				0	\$0.00	STAT	999999	STATE OF WISCONSIN			
				0.00447850	\$47.09	CNTY	04	BAYFIELD COUNTY			
				0.002732	\$28.73	MUNI	04014	TOWN OF CLOVER			
				0.01251940	\$131.64	REG	044522	SCH D OF SOUTH SHORE (PORT WING)			
				0.00031310	\$3.29	VTAE	001700	NORTHWOOD TECHNICAL COLLEGE			
Parcel Total:					\$210.75						

File Number Total:					\$210.75						
--------------------	--	--	--	--	----------	--	--	--	--	--	--

FILE NO: NA 695 *				DATE OF PURCHASE: 12/07/1999				GRANTOR: MERLIN HUNT			
LEGAL DESCRIPTION: T50 R07-W S01 W1/2 OF SWNW				PARCEL NO: 014-1016-07				CONTROL NO: 82203			
20	\$72,805.34	0.69323827	\$50,471.45								
				0	\$0.00	STAT	999999	STATE OF WISCONSIN			
				0.00447850	\$226.04	CNTY	04	BAYFIELD COUNTY			
				0.002732	\$137.89	MUNI	04014	TOWN OF CLOVER			
				0.01251940	\$631.87	REG	044522	SCH D OF SOUTH SHORE (PORT WING)			
				0.00031310	\$15.80	VTAE	001700	NORTHWOOD TECHNICAL COLLEGE			
Parcel Total:					\$1,011.60						

File Number Total:					\$1,011.60						
--------------------	--	--	--	--	------------	--	--	--	--	--	--



# State of Wisconsin / Department of Natural Resources

Tony Evers , Governor

, Secretary

2/5/2025

## Chapter 70.114 - Aids Payment Worksheet For Tax Year 2024(Payment Year 2025) - Payment Due January 31, 2025

298 of 7093

FILE NO: NA 847 *				DATE OF PURCHASE: 10/18/2004				GRANTOR: ART B HANCOCK			
LEGAL DESCRIPTION: T51 R07-W S35 PT OF NESW				PARCEL NO: 014-1101-02				CONTROL NO: 91842			
30	\$48,186.74	0.69323827	\$33,404.89								
				0	\$0.00	STAT	999999	STATE OF WISCONSIN			
				0.00447850	\$149.60	CNTY	04	BAYFIELD COUNTY			
				0.002732	\$91.26	MUNI	04014	TOWN OF CLOVER			
				0.01251940	\$418.21	REG	044522	SCH D OF SOUTH SHORE (PORT WING)			
				0.00031310	\$10.46	VTAE	001700	NORTHWOOD TECHNICAL COLLEGE			
				Parcel Total:	\$669.53						

				File Number Total:	\$669.53						
--	--	--	--	--------------------	----------	--	--	--	--	--	--

FILE NO: NA 20115 *				DATE OF PURCHASE: 10/08/2014				GRANTOR: Chad Chapman, et al			
LEGAL DESCRIPTION: T51 R07-W S34 SESE				PARCEL NO: 04-014-2-51-07-34-4 04-000-10000				CONTROL NO: 128514			
40	\$12,986.62	0.69323827	\$9,002.82								
				0	\$0.00	STAT	999999	STATE OF WISCONSIN			
				0.00447850	\$40.32	CNTY	04	BAYFIELD COUNTY			
				0.002732	\$24.60	MUNI	04014	TOWN OF CLOVER			
				0.01251940	\$112.71	REG	044522	SCH D OF SOUTH SHORE (PORT WING)			
				0.00031310	\$2.82	VTAE	001700	NORTHWOOD TECHNICAL COLLEGE			
				0	\$0.00	SEWR	047090	CLOVER SANITARY DISTRICT #1			
				Parcel Total:	\$180.45						

				File Number Total:	\$180.45						
--	--	--	--	--------------------	----------	--	--	--	--	--	--



# State of Wisconsin / Department of Natural Resources

Tony Evers , Governor

, Secretary

2/5/2025

## Chapter 70.114 - Aids Payment Worksheet For Tax Year 2024(Payment Year 2025) - Payment Due January 31, 2025

299 of 7093

FILE NO: NA 20144 *	DATE OF PURCHASE: 06/10/2016	GRANTOR: Stephen T Denker, et al
LEGAL DESCRIPTION: T51 R07-W S35 PT GV LT 1	PARCEL NO: 04-014-2-51-07-35-2 05-001-20000	CONTROL NO: 132186

14.12	\$34,247.26	0.69323827	\$23,741.51
-------	-------------	------------	-------------

0	\$0.00	STAT	999999	STATE OF WISCONSIN
0.00447850	\$106.33	CNTY	04	BAYFIELD COUNTY
0.002732	\$64.86	MUNI	04014	TOWN OF CLOVER
0.01251940	\$297.23	REG	044522	SCH D OF SOUTH SHORE (PORT WING)
0.00031310	\$7.43	VTAE	001700	NORTHWOOD TECHNICAL COLLEGE

Parcel Total:	\$475.85
---------------	----------

File Number Total:	\$475.85
--------------------	----------

Municipality Total:	\$11,336.95
---------------------	-------------



# State of Wisconsin / Department of Natural Resources

Tony Evers , Governor

, Secretary

2/5/2025

## Chapter 70.114 - Aids Payment Worksheet For Tax Year 2024(Payment Year 2025) - Payment Due January 31, 2025

300 of 7093

DETAIL FOR TOWN OF DELTA, BAYFIELD COUNTY

Acres	Est. Adjust. Purch. Price	Level of Assessment	Adjusted Local Value	Net Gen. Tax Rate	Calc. Aid Pay Amount	Type	Code	Taxing Jurisdiction Description	
FILE NO: FI 2267 *		DATE OF PURCHASE: 12/03/1992				GRANTOR: REUBEN WICKLUND			
LEGAL DESCRIPTION: T46 R07-W S22 PT OF SWNE				PARCEL NO: 016-1042-08		CONTROL NO: 71007			
0.56	\$3,511.96	0.62966007	\$2,211.34						
				0	\$0.00	STAT	999999	STATE OF WISCONSIN	
				0.00517170	\$11.44	CNTY	04	BAYFIELD COUNTY	
				0.00177440	\$3.92	MUNI	04016	TOWN OF DELTA	
				0.00529770	\$11.72	REG	041491	SCH D OF DRUMMOND	
				0.00036170	\$0.80	VTAE	001700	NORTHWOOD TECHNICAL COLLEGE	
Parcel Total:					\$27.88				

File Number Total: \$27.88

FILE NO: FI 2572 *		DATE OF PURCHASE: 01/21/1998				GRANTOR: WILLIAM WINDHORST			
LEGAL DESCRIPTION: T46 R07-W S15 PT OF SWSW				PARCEL NO: 16-1028-08		CONTROL NO: 80091			
4.87	\$9,884.08	0.62966007	\$6,223.61						
				0	\$0.00	STAT	999999	STATE OF WISCONSIN	
				0.00517170	\$32.19	CNTY	04	BAYFIELD COUNTY	
				0.00177440	\$11.04	MUNI	04016	TOWN OF DELTA	
				0.00529770	\$32.97	REG	041491	SCH D OF DRUMMOND	
				0.00036170	\$2.25	VTAE	001700	NORTHWOOD TECHNICAL COLLEGE	
Parcel Total:					\$78.45				





# State of Wisconsin / Department of Natural Resources

Tony Evers , Governor

, Secretary

2/5/2025

## Chapter 70.114 - Aids Payment Worksheet For Tax Year 2024(Payment Year 2025) - Payment Due January 31, 2025

301 of 7093

LEGAL DESCRIPTION: T46 R07-W S22 PT OF NWNW	PARCEL NO: 16-1043-07	CONTROL NO: 80092
---	-----------------------	-------------------

9.53	\$87,043.64	0.62966007	\$54,807.91	
------	-------------	------------	-------------	--

0	\$0.00	STAT	999999	STATE OF WISCONSIN
---	--------	------	--------	--------------------

0.00517170	\$283.45	CNTY	04	BAYFIELD COUNTY
------------	----------	------	----	-----------------

0.00177440	\$97.25	MUNI	04016	TOWN OF DELTA
------------	---------	------	-------	---------------

0.00529770	\$290.36	REG	041491	SCH D OF DRUMMOND
------------	----------	-----	--------	-------------------

0.00036170	\$19.82	VTAE	001700	NORTHWOOD TECHNICAL COLLEGE
------------	---------	------	--------	-----------------------------

Parcel Total:	\$690.88	
---------------	----------	--

LEGAL DESCRIPTION: T46 R07-W S22 PT OF SWNW	PARCEL NO: 16-1043-08	CONTROL NO: 80093
---	-----------------------	-------------------

25	\$48,463.86	0.62966007	\$30,515.76	
----	-------------	------------	-------------	--

0	\$0.00	STAT	999999	STATE OF WISCONSIN
---	--------	------	--------	--------------------

0.00517170	\$157.82	CNTY	04	BAYFIELD COUNTY
------------	----------	------	----	-----------------

0.00177440	\$54.15	MUNI	04016	TOWN OF DELTA
------------	---------	------	-------	---------------

0.00529770	\$161.66	REG	041491	SCH D OF DRUMMOND
------------	----------	-----	--------	-------------------

0.00036170	\$11.04	VTAE	001700	NORTHWOOD TECHNICAL COLLEGE
------------	---------	------	--------	-----------------------------

Parcel Total:	\$384.67	
---------------	----------	--

File Number Total:	\$1,154.00	
--------------------	------------	--



# State of Wisconsin / Department of Natural Resources

Tony Evers , Governor

, Secretary

2/5/2025

## Chapter 70.114 - Aids Payment Worksheet For Tax Year 2024(Payment Year 2025) - Payment Due January 31, 2025

302 of 7093

FILE NO: FM 10078 *	DATE OF PURCHASE: 07/28/2010	GRANTOR: Bayfield Regional Conservanc
LEGAL DESCRIPTION: T46 R07-W S25 NWSW	PARCEL NO: 04-016-2-46-07-25-3-02-000-10000	CONTROL NO: 113148

40	\$197,275.23	0.62966007	\$124,216.33
----	--------------	------------	--------------

0	\$0.00	STAT	999999	STATE OF WISCONSIN
0.00517170	\$642.41	CNTY	04	BAYFIELD COUNTY
0.00177440	\$220.40	MUNI	04016	TOWN OF DELTA
0.00529770	\$658.06	REG	041491	SCH D OF DRUMMOND
0.00036170	\$44.93	VTAE	001700	NORTHWOOD TECHNICAL COLLEGE

Parcel Total:	\$1,565.80
---------------	------------

LEGAL DESCRIPTION: T46 R07-W S25 SWSW	PARCEL NO: 04-016-2-46-07-25-3-03-000-10000	CONTROL NO: 113149
---------------------------------------	---	--------------------

40	\$197,275.23	0.62966007	\$124,216.33
----	--------------	------------	--------------

0	\$0.00	STAT	999999	STATE OF WISCONSIN
0.00517170	\$642.41	CNTY	04	BAYFIELD COUNTY
0.00177440	\$220.40	MUNI	04016	TOWN OF DELTA
0.00529770	\$658.06	REG	041491	SCH D OF DRUMMOND
0.00036170	\$44.93	VTAE	001700	NORTHWOOD TECHNICAL COLLEGE

Parcel Total:	\$1,565.80
---------------	------------

File Number Total:	\$3,131.60
--------------------	------------



# State of Wisconsin / Department of Natural Resources

Tony Evers , Governor

, Secretary

2/5/2025

## Chapter 70.114 - Aids Payment Worksheet For Tax Year 2024(Payment Year 2025) - Payment Due January 31, 2025

303 of 7093

FILE NO: FM 10155 *	DATE OF PURCHASE: 06/18/2012	GRANTOR: Harriet O. Lebel Family Trus
LEGAL DESCRIPTION: T46 R07-W S26 NWNE	PARCEL NO: 04-016-2-46-07-26-1 02-000-10000	CONTROL NO: 124743

40	\$93,786.02	0.62966007	\$59,053.31
----	-------------	------------	-------------

0	\$0.00	STAT	999999	STATE OF WISCONSIN
0.00517170	\$305.41	CNTY	04	BAYFIELD COUNTY
0.00177440	\$104.78	MUNI	04016	TOWN OF DELTA
0.00529770	\$312.85	REG	041491	SCH D OF DRUMMOND
0.00036170	\$21.36	VTAE	001700	NORTHWOOD TECHNICAL COLLEGE

Parcel Total:	\$744.40
---------------	----------

LEGAL DESCRIPTION: T46 R07-W S26 PT OF SWNE	PARCEL NO: 04-016-2-46-07-26-1 03-000-10000	CONTROL NO: 124744
---	---	--------------------

30.07	\$48,165.80	0.62966007	\$30,328.08
-------	-------------	------------	-------------

0	\$0.00	STAT	999999	STATE OF WISCONSIN
0.00517170	\$156.85	CNTY	04	BAYFIELD COUNTY
0.00177440	\$53.81	MUNI	04016	TOWN OF DELTA
0.00529770	\$160.67	REG	041491	SCH D OF DRUMMOND
0.00036170	\$10.97	VTAE	001700	NORTHWOOD TECHNICAL COLLEGE

Parcel Total:	\$382.30
---------------	----------



# State of Wisconsin / Department of Natural Resources

Tony Evers , Governor

, Secretary

2/5/2025

## Chapter 70.114 - Aids Payment Worksheet For Tax Year 2024(Payment Year 2025) - Payment Due January 31, 2025

304 of 7093

LEGAL DESCRIPTION: T46 R07-W S26 NENW	PARCEL NO: 04-016-2-46-07-26-2 01-000-10000	CONTROL NO: 124745
---------------------------------------	---	--------------------

28.85	\$62,531.25	0.62966007	\$39,373.43	
-------	-------------	------------	-------------	--

0	\$0.00	STAT	999999	STATE OF WISCONSIN
0.00517170	\$203.63	CNTY	04	BAYFIELD COUNTY
0.00177440	\$69.86	MUNI	04016	TOWN OF DELTA
0.00529770	\$208.59	REG	041491	SCH D OF DRUMMOND
0.00036170	\$14.24	VTAE	001700	NORTHWOOD TECHNICAL COLLEGE

Parcel Total:	\$496.32
---------------	----------

LEGAL DESCRIPTION: T46 R07-W S26 PT OF SENW	PARCEL NO: 04-016-2-46-07-26-2 04-000-10000	CONTROL NO: 124747
---	---	--------------------

28.9	\$48,169.42	0.62966007	\$30,330.36	
------	-------------	------------	-------------	--

0	\$0.00	STAT	999999	STATE OF WISCONSIN
0.00517170	\$156.86	CNTY	04	BAYFIELD COUNTY
0.00177440	\$53.82	MUNI	04016	TOWN OF DELTA
0.00529770	\$160.68	REG	041491	SCH D OF DRUMMOND
0.00036170	\$10.97	VTAE	001700	NORTHWOOD TECHNICAL COLLEGE

Parcel Total:	\$382.33
---------------	----------



# State of Wisconsin / Department of Natural Resources

Tony Evers , Governor

, Secretary

2/5/2025

## Chapter 70.114 - Aids Payment Worksheet For Tax Year 2024(Payment Year 2025) - Payment Due January 31, 2025

305 of 7093

LEGAL DESCRIPTION: T46 R07-W S26 PT OF NESW	PARCEL NO: 04-016-2-46-07-26-3 01-000-20000	CONTROL NO: 124748
---	---	--------------------

5.5	\$9,487.20	0.62966007	\$5,973.71
-----	------------	------------	------------

0	\$0.00	STAT	999999	STATE OF WISCONSIN
0.00517170	\$30.89	CNTY	04	BAYFIELD COUNTY
0.00177440	\$10.60	MUNI	04016	TOWN OF DELTA
0.00529770	\$31.65	REG	041491	SCH D OF DRUMMOND
0.00036170	\$2.16	VTAE	001700	NORTHWOOD TECHNICAL COLLEGE

Parcel Total:	\$75.30
---------------	---------

LEGAL DESCRIPTION: T46 R07-W S26 PT OF SWNW	PARCEL NO: 04-016-2-46-07-26-2 03-000-20000	CONTROL NO: 126385
---	---	--------------------

0.04	\$75.90	0.62966007	\$47.79
------	---------	------------	---------

0	\$0.00	STAT	999999	STATE OF WISCONSIN
0.00517170	\$0.25	CNTY	04	BAYFIELD COUNTY
0.00177440	\$0.08	MUNI	04016	TOWN OF DELTA
0.00529770	\$0.25	REG	041491	SCH D OF DRUMMOND
0.00036170	\$0.02	VTAE	001700	NORTHWOOD TECHNICAL COLLEGE

Parcel Total:	\$0.60
---------------	--------

File Number Total:	\$2,081.25
--------------------	------------



# State of Wisconsin / Department of Natural Resources

Tony Evers , Governor

, Secretary

2/5/2025

## Chapter 70.114 - Aids Payment Worksheet For Tax Year 2024(Payment Year 2025) - Payment Due January 31, 2025

306 of 7093

FILE NO: FM 10192 *		DATE OF PURCHASE: 08/30/2013		GRANTOR: Donald R. & Christy J. Meid	
LEGAL DESCRIPTION: T46 R07-W S24 PT OF SWSW		PARCEL NO: 04-016-2-46-07-24-3 03-000-10000		CONTROL NO: 125918	
2.62	\$2,798.03	0.62966007	\$1,761.81		
		0	\$0.00	STAT 999999	STATE OF WISCONSIN
		0.00517170	\$9.11	CNTY 04	BAYFIELD COUNTY
		0.00177440	\$3.13	MUNI 04016	TOWN OF DELTA
		0.00529770	\$9.33	REG 041491	SCH D OF DRUMMOND
		0.00036170	\$0.64	VTAE 001700	NORTHWOOD TECHNICAL COLLEGE
Parcel Total:			\$22.21		

File Number Total:		\$22.21			
--------------------	--	---------	--	--	--

FILE NO: FM 10199 *		DATE OF PURCHASE: 07/14/2014		GRANTOR: Kathie M Anderson	
LEGAL DESCRIPTION: T46 R07-W S21 SENE		PARCEL NO: 04-016-2-46-07-21-1 04-000-10000		CONTROL NO: 126287	
40	\$98,182.86	0.62966007	\$61,821.83		
		0	\$0.00	STAT 999999	STATE OF WISCONSIN
		0.00517170	\$319.73	CNTY 04	BAYFIELD COUNTY
		0.00177440	\$109.69	MUNI 04016	TOWN OF DELTA
		0.00529770	\$327.51	REG 041491	SCH D OF DRUMMOND
		0.00036170	\$22.36	VTAE 001700	NORTHWOOD TECHNICAL COLLEGE
Parcel Total:			\$779.29		



# State of Wisconsin / Department of Natural Resources

Tony Evers , Governor

, Secretary

2/5/2025

## Chapter 70.114 - Aids Payment Worksheet For Tax Year 2024(Payment Year 2025) - Payment Due January 31, 2025

307 of 7093

LEGAL DESCRIPTION: T46 R07-W S21 PT OF NENE	PARCEL NO: 04-016-2-46-07-21-1 01-000-10000	CONTROL NO: 126288
---	---	--------------------

27.05	\$150,517.76	0.62966007	\$94,775.02
-------	--------------	------------	-------------

0	\$0.00	STAT	999999	STATE OF WISCONSIN
0.00517170	\$490.15	CNTY	04	BAYFIELD COUNTY
0.00177440	\$168.16	MUNI	04016	TOWN OF DELTA
0.00529770	\$502.09	REG	041491	SCH D OF DRUMMOND
0.00036170	\$34.28	VTAE	001700	NORTHWOOD TECHNICAL COLLEGE

Parcel Total:	\$1,194.68
---------------	------------

File Number Total:	\$1,973.97
--------------------	------------

FILE NO: NA 861 E	DATE OF PURCHASE: 12/29/2005	GRANTOR: JERRY R MARTIN
-------------------	------------------------------	-------------------------

LEGAL DESCRIPTION: T46 R08-W S02 PT OF SWNW	PARCEL NO: 016-1074-10 000	CONTROL NO: 93877
---	----------------------------	-------------------

29.9	\$230,385.93	0.62966007	\$145,064.82
------	--------------	------------	--------------

0	\$0.00	STAT	999999	STATE OF WISCONSIN
0.00517170	\$750.23	CNTY	04	BAYFIELD COUNTY
0.00177440	\$257.40	MUNI	04016	TOWN OF DELTA
0.00529770	\$768.51	REG	041491	SCH D OF DRUMMOND
0.00036170	\$52.47	VTAE	001700	NORTHWOOD TECHNICAL COLLEGE

Parcel Total:	\$1,828.61
---------------	------------



# State of Wisconsin / Department of Natural Resources

Tony Evers , Governor

, Secretary

2/5/2025

## Chapter 70.114 - Aids Payment Worksheet For Tax Year 2024(Payment Year 2025) - Payment Due January 31, 2025

308 of 7093

LEGAL DESCRIPTION: T46 R08-W S02 NWSW	PARCEL NO: 016-1075-07 000	CONTROL NO: 93878
---------------------------------------	----------------------------	-------------------

35.7	\$275,076.71	0.62966007	\$173,204.82	
------	--------------	------------	--------------	--

0	\$0.00	STAT	999999	STATE OF WISCONSIN
0.00517170	\$895.77	CNTY	04	BAYFIELD COUNTY
0.00177440	\$307.33	MUNI	04016	TOWN OF DELTA
0.00529770	\$917.59	REG	041491	SCH D OF DRUMMOND
0.00036170	\$62.65	VTAE	001700	NORTHWOOD TECHNICAL COLLEGE

Parcel Total:	\$2,183.34
---------------	------------

LEGAL DESCRIPTION: T46 R08-W S02 PT OF NWNW	PARCEL NO: 016-1074-08 000	CONTROL NO: 93879
---	----------------------------	-------------------

42.4	\$326,702.19	0.62966007	\$205,711.33	
------	--------------	------------	--------------	--

0	\$0.00	STAT	999999	STATE OF WISCONSIN
0.00517170	\$1,063.88	CNTY	04	BAYFIELD COUNTY
0.00177440	\$365.01	MUNI	04016	TOWN OF DELTA
0.00529770	\$1,089.80	REG	041491	SCH D OF DRUMMOND
0.00036170	\$74.41	VTAE	001700	NORTHWOOD TECHNICAL COLLEGE

Parcel Total:	\$2,593.10
---------------	------------

LEGAL DESCRIPTION: T46 R08-W S03 PT OF SWNE	PARCEL NO: 016-1078-02 000	CONTROL NO: 93880
---	----------------------------	-------------------

5	\$38,525.71	0.62966007	\$24,258.10	
---	-------------	------------	-------------	--

0	\$0.00	STAT	999999	STATE OF WISCONSIN
0.00517170	\$125.46	CNTY	04	BAYFIELD COUNTY
0.00177440	\$43.04	MUNI	04016	TOWN OF DELTA
0.00529770	\$128.51	REG	041491	SCH D OF DRUMMOND
0.00036170	\$8.77	VTAE	001700	NORTHWOOD TECHNICAL COLLEGE

Parcel Total:	\$305.78
---------------	----------





# State of Wisconsin / Department of Natural Resources

Tony Evers , Governor

, Secretary

2/5/2025

## Chapter 70.114 - Aids Payment Worksheet For Tax Year 2024(Payment Year 2025) - Payment Due January 31, 2025

309 of 7093

LEGAL DESCRIPTION: T46 R08-W S03 PT OF NENE	PARCEL NO: 016-1077-02 000	CONTROL NO: 93882
---	----------------------------	-------------------

34.6	\$266,601.40	0.62966007	\$167,868.26	
------	--------------	------------	--------------	--

0	\$0.00	STAT	999999	STATE OF WISCONSIN
0.00517170	\$868.17	CNTY	04	BAYFIELD COUNTY
0.00177440	\$297.86	MUNI	04016	TOWN OF DELTA
0.00529770	\$889.32	REG	041491	SCH D OF DRUMMOND
0.00036170	\$60.72	VTAE	001700	NORTHWOOD TECHNICAL COLLEGE

Parcel Total:	\$2,116.07
---------------	------------

LEGAL DESCRIPTION: T46 R08-W S03 PT OF SENE	PARCEL NO: 016-1078-04 000	CONTROL NO: 93883
---	----------------------------	-------------------

16.1	\$124,053.76	0.62966007	\$78,111.70	
------	--------------	------------	-------------	--

0	\$0.00	STAT	999999	STATE OF WISCONSIN
0.00517170	\$403.97	CNTY	04	BAYFIELD COUNTY
0.00177440	\$138.60	MUNI	04016	TOWN OF DELTA
0.00529770	\$413.81	REG	041491	SCH D OF DRUMMOND
0.00036170	\$28.25	VTAE	001700	NORTHWOOD TECHNICAL COLLEGE

Parcel Total:	\$984.63
---------------	----------

LEGAL DESCRIPTION: T46 R08-W S03 PT OF NESE	PARCEL NO: 016-1081-10 000	CONTROL NO: 93884
---	----------------------------	-------------------

18.2	\$140,234.74	0.62966007	\$88,300.22	
------	--------------	------------	-------------	--

0	\$0.00	STAT	999999	STATE OF WISCONSIN
0.00517170	\$456.66	CNTY	04	BAYFIELD COUNTY
0.00177440	\$156.68	MUNI	04016	TOWN OF DELTA
0.00529770	\$467.79	REG	041491	SCH D OF DRUMMOND
0.00036170	\$31.94	VTAE	001700	NORTHWOOD TECHNICAL COLLEGE

Parcel Total:	\$1,113.07
---------------	------------



# State of Wisconsin / Department of Natural Resources

Tony Evers , Governor

, Secretary

2/5/2025

## Chapter 70.114 - Aids Payment Worksheet For Tax Year 2024(Payment Year 2025) - Payment Due January 31, 2025

310 of 7093

File Number Total: \$11,124.60

FILE NO: NA 894 \*

DATE OF PURCHASE: 11/29/2007

GRANTOR: WEST WISCONSIN LAND TRUST

LEGAL DESCRIPTION: T46 R08-W S02 SWSE

PARCEL NO: 016-1076-06

CONTROL NO: 98234

40 \$210,705.86 0.62966007 \$132,673.07

0 \$0.00 STAT 999999 STATE OF WISCONSIN

0.00517170 \$686.15 CNTY 04 BAYFIELD COUNTY

0.00177440 \$235.41 MUNI 04016 TOWN OF DELTA

0.00529770 \$702.86 REG 041491 SCH D OF DRUMMOND

0.00036170 \$47.99 VTAE 001700 NORTHWOOD TECHNICAL COLLEGE

Parcel Total: \$1,672.41

LEGAL DESCRIPTION: T46 R08-W S02 PT OF NWSE

PARCEL NO: 016-1076-02

CONTROL NO: 98235

16.9 \$89,023.23 0.62966007 \$56,054.37

0 \$0.00 STAT 999999 STATE OF WISCONSIN

0.00517170 \$289.90 CNTY 04 BAYFIELD COUNTY

0.00177440 \$99.46 MUNI 04016 TOWN OF DELTA

0.00529770 \$296.96 REG 041491 SCH D OF DRUMMOND

0.00036170 \$20.28 VTAE 001700 NORTHWOOD TECHNICAL COLLEGE

Parcel Total: \$706.60



# State of Wisconsin / Department of Natural Resources

Tony Evers , Governor

, Secretary

2/5/2025

## Chapter 70.114 - Aids Payment Worksheet For Tax Year 2024(Payment Year 2025) - Payment Due January 31, 2025

311 of 7093

LEGAL DESCRIPTION: T46 R08-W S02 SESW	PARCEL NO: 016-1075-10	CONTROL NO: 98236
---------------------------------------	------------------------	-------------------

39.2	\$206,491.75	0.62966007	\$130,019.61	
------	--------------	------------	--------------	--

0	\$0.00	STAT	999999	STATE OF WISCONSIN
0.00517170	\$672.43	CNTY	04	BAYFIELD COUNTY
0.00177440	\$230.70	MUNI	04016	TOWN OF DELTA
0.00529770	\$688.81	REG	041491	SCH D OF DRUMMOND
0.00036170	\$47.03	VTAE	001700	NORTHWOOD TECHNICAL COLLEGE

Parcel Total:	\$1,638.97
---------------	------------

LEGAL DESCRIPTION: T46 R08-W S02 PT OF SWSW	PARCEL NO: 016-1075-08	CONTROL NO: 98237
---	------------------------	-------------------

23.4	\$123,262.94	0.62966007	\$77,613.75	
------	--------------	------------	-------------	--

0	\$0.00	STAT	999999	STATE OF WISCONSIN
0.00517170	\$401.40	CNTY	04	BAYFIELD COUNTY
0.00177440	\$137.71	MUNI	04016	TOWN OF DELTA
0.00529770	\$411.17	REG	041491	SCH D OF DRUMMOND
0.00036170	\$28.07	VTAE	001700	NORTHWOOD TECHNICAL COLLEGE

Parcel Total:	\$978.35
---------------	----------

LEGAL DESCRIPTION: T46 R08-W S02 PT OF NESW	PARCEL NO: 016-1075-05	CONTROL NO: 98238
---	------------------------	-------------------

5.8	\$30,552.35	0.62966007	\$19,237.60	
-----	-------------	------------	-------------	--

0	\$0.00	STAT	999999	STATE OF WISCONSIN
0.00517170	\$99.49	CNTY	04	BAYFIELD COUNTY
0.00177440	\$34.13	MUNI	04016	TOWN OF DELTA
0.00529770	\$101.92	REG	041491	SCH D OF DRUMMOND
0.00036170	\$6.96	VTAE	001700	NORTHWOOD TECHNICAL COLLEGE

Parcel Total:	\$242.50
---------------	----------



# State of Wisconsin / Department of Natural Resources

Tony Evers , Governor

, Secretary

2/5/2025

## Chapter 70.114 - Aids Payment Worksheet For Tax Year 2024(Payment Year 2025) - Payment Due January 31, 2025

312 of 7093

LEGAL DESCRIPTION: T46 R08-W S11 NWNW	PARCEL NO: 016-1094-08	CONTROL NO: 98239
---------------------------------------	------------------------	-------------------

40    \$210,705.86    0.62966007    \$132,673.07

0	\$0.00	STAT	999999	STATE OF WISCONSIN
0.00517170	\$686.15	CNTY	04	BAYFIELD COUNTY
0.00177440	\$235.41	MUNI	04016	TOWN OF DELTA
0.00529770	\$702.86	REG	041491	SCH D OF DRUMMOND
0.00036170	\$47.99	VTAE	001700	NORTHWOOD TECHNICAL COLLEGE

Parcel Total:                    \$1,672.41

LEGAL DESCRIPTION: T46 R08-W S11 NENW	PARCEL NO: 016-1094-07	CONTROL NO: 98240
---------------------------------------	------------------------	-------------------

40    \$210,705.86    0.62966007    \$132,673.07

0	\$0.00	STAT	999999	STATE OF WISCONSIN
0.00517170	\$686.15	CNTY	04	BAYFIELD COUNTY
0.00177440	\$235.41	MUNI	04016	TOWN OF DELTA
0.00529770	\$702.86	REG	041491	SCH D OF DRUMMOND
0.00036170	\$47.99	VTAE	001700	NORTHWOOD TECHNICAL COLLEGE

Parcel Total:                    \$1,672.41

LEGAL DESCRIPTION: T46 R08-W S11 NWNE	PARCEL NO: 016-1094-05	CONTROL NO: 98241
---------------------------------------	------------------------	-------------------

40    \$210,705.86    0.62966007    \$132,673.07

0	\$0.00	STAT	999999	STATE OF WISCONSIN
0.00517170	\$686.15	CNTY	04	BAYFIELD COUNTY
0.00177440	\$235.41	MUNI	04016	TOWN OF DELTA
0.00529770	\$702.86	REG	041491	SCH D OF DRUMMOND
0.00036170	\$47.99	VTAE	001700	NORTHWOOD TECHNICAL COLLEGE

Parcel Total:                    \$1,672.41



# State of Wisconsin / Department of Natural Resources

Tony Evers , Governor

, Secretary

2/5/2025

## Chapter 70.114 - Aids Payment Worksheet For Tax Year 2024(Payment Year 2025) - Payment Due January 31, 2025

313 of 7093

File Number Total: \$10,256.06

Municipality Total: \$29,771.57



# State of Wisconsin / Department of Natural Resources

Tony Evers , Governor

, Secretary

2/5/2025

## Chapter 70.114 - Aids Payment Worksheet For Tax Year 2024(Payment Year 2025) - Payment Due January 31, 2025

314 of 7093

DETAIL FOR TOWN OF EILEEN, BAYFIELD COUNTY

Acres	Est. Adjust. Purch. Price	Level of Assessment	Adjusted Local Value	Net Gen. Tax Rate	Calc. Aid Pay Amount	----- Taxing Jurisdiction -----		
						Type	Code	Description
FILE NO: FM 10619 *			DATE OF PURCHASE: 07/26/1993			GRANTOR: MICHAEL HANSEN		
LEGAL DESCRIPTION: T47 R05-W S09 PT E1/2 NENE				PARCEL NO: 020-1015-07		CONTROL NO: 140051		
5	\$7,913.61	0.89862231	\$7,111.34					
				0	\$0.00	STAT	999999	STATE OF WISCONSIN
				0.00332890	\$23.67	CNTY	04	BAYFIELD COUNTY
				0.00239430	\$17.03	MUNI	04020	TOWN OF EILEEN
				0.00542410	\$38.57	REG	020170	SCH D OF ASHLAND
				0.00023280	\$1.66	VTAE	001700	NORTHWOOD TECHNICAL COLLEGE
Parcel Total:					\$80.93			

File Number Total: \$80.93

FILE NO: FM 10620 *			DATE OF PURCHASE: 08/27/1993			GRANTOR: LOUISIANA PACIFIC CORPORATIO		
LEGAL DESCRIPTION: T47 R05-W S08 SWSE				PARCEL NO: 020 1015 02		CONTROL NO: 140052		
40	\$9,440.77	0.89862231	\$8,483.68					
				0	\$0.00	STAT	999999	STATE OF WISCONSIN
				0.00332890	\$28.24	CNTY	04	BAYFIELD COUNTY
				0.00239430	\$20.31	MUNI	04020	TOWN OF EILEEN
				0.00542410	\$46.02	REG	020170	SCH D OF ASHLAND
				0.00023280	\$1.97	VTAE	001700	NORTHWOOD TECHNICAL COLLEGE
Parcel Total:					\$96.54			



# State of Wisconsin / Department of Natural Resources

Tony Evers , Governor

, Secretary

2/5/2025

## Chapter 70.114 - Aids Payment Worksheet For Tax Year 2024(Payment Year 2025) - Payment Due January 31, 2025

315 of 7093

LEGAL DESCRIPTION: T47 R05-W S08 NWSE	PARCEL NO: 020-1015-01	CONTROL NO: 140053
---------------------------------------	------------------------	--------------------

40	\$9,738.04	0.89862231	\$8,750.82
----	------------	------------	------------

0	\$0.00	STAT	999999	STATE OF WISCONSIN
0.00332890	\$29.13	CNTY	04	BAYFIELD COUNTY
0.00239430	\$20.95	MUNI	04020	TOWN OF EILEEN
0.00542410	\$47.47	REG	020170	SCH D OF ASHLAND
0.00023280	\$2.04	VTAE	001700	NORTHWOOD TECHNICAL COLLEGE

Parcel Total:	\$99.59
---------------	---------

File Number Total:	\$196.13
--------------------	----------

FILE NO: FM 10621 *	DATE OF PURCHASE: 08/24/1993	GRANTOR: JEFFRY HANSEN
---------------------	------------------------------	------------------------

LEGAL DESCRIPTION: T47 R05-W S09 PT E1/2 NENE	PARCEL NO: 020-1015-08	CONTROL NO: 140054
---	------------------------	--------------------

5	\$3,296.36	0.89862231	\$2,962.18
---	------------	------------	------------

0	\$0.00	STAT	999999	STATE OF WISCONSIN
0.00332890	\$9.86	CNTY	04	BAYFIELD COUNTY
0.00239430	\$7.09	MUNI	04020	TOWN OF EILEEN
0.00542410	\$16.07	REG	020170	SCH D OF ASHLAND
0.00023280	\$0.69	VTAE	001700	NORTHWOOD TECHNICAL COLLEGE

Parcel Total:	\$33.71
---------------	---------

File Number Total:	\$33.71
--------------------	---------



# State of Wisconsin / Department of Natural Resources

Tony Evers , Governor

, Secretary

2/5/2025

## Chapter 70.114 - Aids Payment Worksheet For Tax Year 2024(Payment Year 2025) - Payment Due January 31, 2025

316 of 7093

FILE NO: FM 10622 *				DATE OF PURCHASE: 08/26/1993				GRANTOR: BETTY HANSEN			
LEGAL DESCRIPTION: T47 R05-W S09 PT W1/2 NENE				PARCEL NO: 020-1015-09				CONTROL NO: 140055			
5	\$3,296.36	0.89862231	\$2,962.18								
				0	\$0.00	STAT	999999	STATE OF WISCONSIN			
				0.00332890	\$9.86	CNTY	04	BAYFIELD COUNTY			
				0.00239430	\$7.09	MUNI	04020	TOWN OF EILEEN			
				0.00542410	\$16.07	REG	020170	SCH D OF ASHLAND			
				0.00023280	\$0.69	VTAE	001700	NORTHWOOD TECHNICAL COLLEGE			
Parcel Total:					\$33.71						

File Number Total:					\$33.71						
--------------------	--	--	--	--	---------	--	--	--	--	--	--

FILE NO: FM 10623 *				DATE OF PURCHASE: 10/05/1994				GRANTOR: MARTIN C SKAJ			
LEGAL DESCRIPTION: T47 R05-W S10 PT OF SENW				PARCEL NO: 020-1021-06				CONTROL NO: 140059			
13	\$17,852.89	0.89862231	\$16,043.00								
				0	\$0.00	STAT	999999	STATE OF WISCONSIN			
				0.00332890	\$53.41	CNTY	04	BAYFIELD COUNTY			
				0.00239430	\$38.41	MUNI	04020	TOWN OF EILEEN			
				0.00542410	\$87.02	REG	020170	SCH D OF ASHLAND			
				0.00023280	\$3.73	VTAE	001700	NORTHWOOD TECHNICAL COLLEGE			
Parcel Total:					\$182.57						





# State of Wisconsin / Department of Natural Resources

Tony Evers , Governor

, Secretary

2/5/2025

## Chapter 70.114 - Aids Payment Worksheet For Tax Year 2024(Payment Year 2025) - Payment Due January 31, 2025

317 of 7093

LEGAL DESCRIPTION: T47 R05-W S10 NENW	PARCEL NO: 020-1020-06	CONTROL NO: 140060
---------------------------------------	------------------------	--------------------

40	\$54,933.52	0.89862231	\$49,364.48
----	-------------	------------	-------------

0	\$0.00	STAT	999999	STATE OF WISCONSIN
0.00332890	\$164.33	CNTY	04	BAYFIELD COUNTY
0.00239430	\$118.20	MUNI	04020	TOWN OF EILEEN
0.00542410	\$267.76	REG	020170	SCH D OF ASHLAND
0.00023280	\$11.49	VTAE	001700	NORTHWOOD TECHNICAL COLLEGE

Parcel Total:	\$561.78
---------------	----------

File Number Total:	\$744.35
--------------------	----------

FILE NO: FM 10624 *	DATE OF PURCHASE: 11/11/1994	GRANTOR: ROBERT E WESTMAN
---------------------	------------------------------	---------------------------

LEGAL DESCRIPTION: T47 R05-W S08 PT OF NESE	PARCEL NO: 020-1014-10	CONTROL NO: 140061
---	------------------------	--------------------

38.96	\$38,855.81	0.89862231	\$34,916.70
-------	-------------	------------	-------------

0	\$0.00	STAT	999999	STATE OF WISCONSIN
0.00332890	\$116.23	CNTY	04	BAYFIELD COUNTY
0.00239430	\$83.60	MUNI	04020	TOWN OF EILEEN
0.00542410	\$189.39	REG	020170	SCH D OF ASHLAND
0.00023280	\$8.13	VTAE	001700	NORTHWOOD TECHNICAL COLLEGE

Parcel Total:	\$397.35
---------------	----------



# State of Wisconsin / Department of Natural Resources

Tony Evers , Governor

, Secretary

2/5/2025

## Chapter 70.114 - Aids Payment Worksheet For Tax Year 2024(Payment Year 2025) - Payment Due January 31, 2025

318 of 7093

LEGAL DESCRIPTION: T47 R05-W S08 PT OF SESE	PARCEL NO: 020-1015-03	CONTROL NO: 140062
---	------------------------	--------------------

19.02	\$18,968.95	0.89862231	\$17,045.92
-------	-------------	------------	-------------

0	\$0.00	STAT	999999	STATE OF WISCONSIN
0.00332890	\$56.74	CNTY	04	BAYFIELD COUNTY
0.00239430	\$40.81	MUNI	04020	TOWN OF EILEEN
0.00542410	\$92.46	REG	020170	SCH D OF ASHLAND
0.00023280	\$3.97	VTAE	001700	NORTHWOOD TECHNICAL COLLEGE

Parcel Total:	\$193.98
---------------	----------

File Number Total:	\$591.33
--------------------	----------

FILE NO: FM 10626 *	DATE OF PURCHASE: 12/22/1994	GRANTOR: MILO BYSTROM ET AL
---------------------	------------------------------	-----------------------------

LEGAL DESCRIPTION: T47 R05-W S09 PT OF NESW	PARCEL NO: 020 1016 09	CONTROL NO: 140064
---	------------------------	--------------------

20	\$29,518.93	0.89862231	\$26,526.37
----	-------------	------------	-------------

0	\$0.00	STAT	999999	STATE OF WISCONSIN
0.00332890	\$88.30	CNTY	04	BAYFIELD COUNTY
0.00239430	\$63.51	MUNI	04020	TOWN OF EILEEN
0.00542410	\$143.88	REG	020170	SCH D OF ASHLAND
0.00023280	\$6.17	VTAE	001700	NORTHWOOD TECHNICAL COLLEGE

Parcel Total:	\$301.86
---------------	----------

File Number Total:	\$301.86
--------------------	----------



# State of Wisconsin / Department of Natural Resources

Tony Evers , Governor

, Secretary

2/5/2025

## Chapter 70.114 - Aids Payment Worksheet For Tax Year 2024(Payment Year 2025) - Payment Due January 31, 2025

319 of 7093

FILE NO: FM 10631 *				DATE OF PURCHASE: 12/13/1999				GRANTOR: TODD DRYER			
LEGAL DESCRIPTION: T47 R05-W S09 SWNW				PARCEL NO: 20-1016-07				CONTROL NO: 140075			
40	\$60,780.28	0.89862231	\$54,618.52								
				0	\$0.00	STAT	999999	STATE OF WISCONSIN			
				0.00332890	\$181.82	CNTY	04	BAYFIELD COUNTY			
				0.00239430	\$130.78	MUNI	04020	TOWN OF EILEEN			
				0.00542410	\$296.25	REG	020170	SCH D OF ASHLAND			
				0.00023280	\$12.71	VTAE	001700	NORTHWOOD TECHNICAL COLLEGE			
				Parcel Total:		\$621.56					

LEGAL DESCRIPTION: T47 R05-W S09 N1/2 OF NWSW				PARCEL NO: 20-1016-10				CONTROL NO: 140076			
20	\$41,330.59	0.89862231	\$37,140.59								
				0	\$0.00	STAT	999999	STATE OF WISCONSIN			
				0.00332890	\$123.64	CNTY	04	BAYFIELD COUNTY			
				0.00239430	\$88.93	MUNI	04020	TOWN OF EILEEN			
				0.00542410	\$201.45	REG	020170	SCH D OF ASHLAND			
				0.00023280	\$8.65	VTAE	001700	NORTHWOOD TECHNICAL COLLEGE			
				Parcel Total:		\$422.67					



# State of Wisconsin / Department of Natural Resources

Tony Evers , Governor

, Secretary

2/5/2025

## Chapter 70.114 - Aids Payment Worksheet For Tax Year 2024(Payment Year 2025) - Payment Due January 31, 2025

320 of 7093

LEGAL DESCRIPTION: T47 R05-W S09 SENW      PARCEL NO: 20-1016-08      CONTROL NO: 140077

40      \$60,780.28      0.89862231      \$54,618.52

0      \$0.00      STAT      999999      STATE OF WISCONSIN

0.00332890      \$181.82      CNTY      04      BAYFIELD COUNTY

0.00239430      \$130.78      MUNI      04020      TOWN OF EILEEN

0.00542410      \$296.25      REG      020170      SCH D OF ASHLAND

0.00023280      \$12.71      VTAE      001700      NORTHWOOD TECHNICAL COLLEGE

Parcel Total:      \$621.56

File Number Total:      \$1,665.79

FILE NO: FM 10632 \*      DATE OF PURCHASE: 02/05/2001      GRANTOR: LARRY SERVINSKY

LEGAL DESCRIPTION: T47 R05-W S08 NWSW      PARCEL NO: 020-1014-08      CONTROL NO: 140078

40      \$46,763.91      0.89862231      \$42,023.09

0      \$0.00      STAT      999999      STATE OF WISCONSIN

0.00332890      \$139.89      CNTY      04      BAYFIELD COUNTY

0.00239430      \$100.62      MUNI      04020      TOWN OF EILEEN

0.00542410      \$227.94      REG      020170      SCH D OF ASHLAND

0.00023280      \$9.78      VTAE      001700      NORTHWOOD TECHNICAL COLLEGE

Parcel Total:      \$478.23



# State of Wisconsin / Department of Natural Resources

Tony Evers , Governor

, Secretary

2/5/2025

## Chapter 70.114 - Aids Payment Worksheet For Tax Year 2024(Payment Year 2025) - Payment Due January 31, 2025

321 of 7093

LEGAL DESCRIPTION: T47 R05-W S08 PT SESW NORTH OF FISH CR	PARCEL NO: 020-1014-08	CONTROL NO: 140079
---	------------------------	--------------------

7.53	\$8,803.07	0.89862231	\$7,910.63
------	------------	------------	------------

0	\$0.00	STAT	999999	STATE OF WISCONSIN
0.00332890	\$26.33	CNTY	04	BAYFIELD COUNTY
0.00239430	\$18.94	MUNI	04020	TOWN OF EILEEN
0.00542410	\$42.91	REG	020170	SCH D OF ASHLAND
0.00023280	\$1.84	VTAE	001700	NORTHWOOD TECHNICAL COLLEGE

Parcel Total:	\$90.02
---------------	---------

LEGAL DESCRIPTION: T47 R05-W S08 PT SWSW NORTH OF FISH CR	PARCEL NO: 020-1014-08	CONTROL NO: 140080
---	------------------------	--------------------

15	\$17,536.62	0.89862231	\$15,758.79
----	-------------	------------	-------------

0	\$0.00	STAT	999999	STATE OF WISCONSIN
0.00332890	\$52.46	CNTY	04	BAYFIELD COUNTY
0.00239430	\$37.73	MUNI	04020	TOWN OF EILEEN
0.00542410	\$85.48	REG	020170	SCH D OF ASHLAND
0.00023280	\$3.67	VTAE	001700	NORTHWOOD TECHNICAL COLLEGE

Parcel Total:	\$179.34
---------------	----------

LEGAL DESCRIPTION: T47 R05-W S08 NESW	PARCEL NO: 020-1014-08	CONTROL NO: 140081
---------------------------------------	------------------------	--------------------

40	\$46,763.91	0.89862231	\$42,023.09
----	-------------	------------	-------------

0	\$0.00	STAT	999999	STATE OF WISCONSIN
0.00332890	\$139.89	CNTY	04	BAYFIELD COUNTY
0.00239430	\$100.62	MUNI	04020	TOWN OF EILEEN
0.00542410	\$227.94	REG	020170	SCH D OF ASHLAND
0.00023280	\$9.78	VTAE	001700	NORTHWOOD TECHNICAL COLLEGE

Parcel Total:	\$478.23
---------------	----------



# State of Wisconsin / Department of Natural Resources

Tony Evers , Governor

, Secretary

2/5/2025

## Chapter 70.114 - Aids Payment Worksheet For Tax Year 2024(Payment Year 2025) - Payment Due January 31, 2025

322 of 7093

File Number Total: \$1,225.82

FILE NO: FM 10634 \*

DATE OF PURCHASE: 12/07/2001

GRANTOR: STORA ENSO

LEGAL DESCRIPTION: T47 R05-W S09 NENW

PARCEL NO: 020-1016-05

CONTROL NO: 140083

40 \$38,357.60 0.89862231 \$34,469.00

0 \$0.00 STAT 999999 STATE OF WISCONSIN

0.00332890 \$114.74 CNTY 04 BAYFIELD COUNTY

0.00239430 \$82.53 MUNI 04020 TOWN OF EILEEN

0.00542410 \$186.96 REG 020170 SCH D OF ASHLAND

0.00023280 \$8.02 VTAE 001700 NORTHWOOD TECHNICAL COLLEGE

Parcel Total: \$392.25

File Number Total: \$392.25

FILE NO: FM 10635 \*

DATE OF PURCHASE: 11/21/2003

GRANTOR: STORA ENSO NORTH AMERICA COR

LEGAL DESCRIPTION: T47 R05-W S09 NWNW

PARCEL NO: 020-1016-06

CONTROL NO: 140084

40 \$43,152.30 0.89862231 \$38,777.62

0 \$0.00 STAT 999999 STATE OF WISCONSIN

0.00332890 \$129.09 CNTY 04 BAYFIELD COUNTY

0.00239430 \$92.85 MUNI 04020 TOWN OF EILEEN

0.00542410 \$210.33 REG 020170 SCH D OF ASHLAND

0.00023280 \$9.03 VTAE 001700 NORTHWOOD TECHNICAL COLLEGE

Parcel Total: \$441.30

File Number Total: \$441.30



# State of Wisconsin / Department of Natural Resources

Tony Evers , Governor

, Secretary

2/5/2025

## Chapter 70.114 - Aids Payment Worksheet For Tax Year 2024(Payment Year 2025) - Payment Due January 31, 2025

323 of 7093

FILE NO: FM 10636 *		DATE OF PURCHASE: 01/17/2005		GRANTOR: PLUM CREEK LAND COMPANY	
LEGAL DESCRIPTION: T47 R05-W S07 NESE		PARCEL NO: 020-1013-02		CONTROL NO: 140085	
40	\$69,263.46	0.89862231	\$62,241.69		
		0	\$0.00	STAT 999999	STATE OF WISCONSIN
		0.00332890	\$207.20	CNTY 04	BAYFIELD COUNTY
		0.00239430	\$149.03	MUNI 04020	TOWN OF EILEEN
		0.00542410	\$337.60	REG 020170	SCH D OF ASHLAND
		0.00023280	\$14.49	VTAE 001700	NORTHWOOD TECHNICAL COLLEGE
Parcel Total:			\$708.32		

LEGAL DESCRIPTION: T47 R05-W S18 NWNE		PARCEL NO: 020-1039-03		CONTROL NO: 140086	
40	\$75,560.14	0.89862231	\$67,900.03		
		0	\$0.00	STAT 999999	STATE OF WISCONSIN
		0.00332890	\$226.03	CNTY 04	BAYFIELD COUNTY
		0.00239430	\$162.58	MUNI 04020	TOWN OF EILEEN
		0.00542410	\$368.29	REG 020170	SCH D OF ASHLAND
		0.00023280	\$15.80	VTAE 001700	NORTHWOOD TECHNICAL COLLEGE
Parcel Total:			\$772.70		



# State of Wisconsin / Department of Natural Resources

Tony Evers , Governor

, Secretary

2/5/2025

## Chapter 70.114 - Aids Payment Worksheet For Tax Year 2024(Payment Year 2025) - Payment Due January 31, 2025

324 of 7093

LEGAL DESCRIPTION: T47 R05-W S18 NENE	PARCEL NO: 020-1039-02	CONTROL NO: 140087
---------------------------------------	------------------------	--------------------

40	\$75,560.14	0.89862231	\$67,900.03
----	-------------	------------	-------------

0	\$0.00	STAT	999999	STATE OF WISCONSIN
0.00332890	\$226.03	CNTY	04	BAYFIELD COUNTY
0.00239430	\$162.58	MUNI	04020	TOWN OF EILEEN
0.00542410	\$368.29	REG	020170	SCH D OF ASHLAND
0.00023280	\$15.80	VTAE	001700	NORTHWOOD TECHNICAL COLLEGE

Parcel Total:	\$772.70
---------------	----------

LEGAL DESCRIPTION: T47 R05-W S07 SESE	PARCEL NO: 020-1013-06	CONTROL NO: 140088
---------------------------------------	------------------------	--------------------

40	\$69,263.46	0.89862231	\$62,241.69
----	-------------	------------	-------------

0	\$0.00	STAT	999999	STATE OF WISCONSIN
0.00332890	\$207.20	CNTY	04	BAYFIELD COUNTY
0.00239430	\$149.03	MUNI	04020	TOWN OF EILEEN
0.00542410	\$337.60	REG	020170	SCH D OF ASHLAND
0.00023280	\$14.49	VTAE	001700	NORTHWOOD TECHNICAL COLLEGE

Parcel Total:	\$708.32
---------------	----------

File Number Total:	\$2,962.04
--------------------	------------





# State of Wisconsin / Department of Natural Resources

Tony Evers , Governor

, Secretary

2/5/2025

## Chapter 70.114 - Aids Payment Worksheet For Tax Year 2024(Payment Year 2025) - Payment Due January 31, 2025

325 of 7093

FILE NO: FM 10640 *				DATE OF PURCHASE: 06/07/1994				GRANTOR: BAYFIELD COUNTY			
LEGAL DESCRIPTION: T47 R05-W S02 NESE				PARCEL NO: 72439				CONTROL NO: 140094			
40	\$33,966.99	0.89862231	\$30,523.49								
				0	\$0.00	STAT	999999	STATE OF WISCONSIN			
				0.00332890	\$101.61	CNTY	04	BAYFIELD COUNTY			
				0.00239430	\$73.08	MUNI	04020	TOWN OF EILEEN			
				0.00542410	\$165.56	REG	020170	SCH D OF ASHLAND			
				0.00023280	\$7.10	VTAE	001700	NORTHWOOD TECHNICAL COLLEGE			
Parcel Total:					\$347.35						

LEGAL DESCRIPTION: T47 R05-W S02 NWSE				PARCEL NO: 72440				CONTROL NO: 140095			
40	\$33,966.99	0.89862231	\$30,523.49								
				0	\$0.00	STAT	999999	STATE OF WISCONSIN			
				0.00332890	\$101.61	CNTY	04	BAYFIELD COUNTY			
				0.00239430	\$73.08	MUNI	04020	TOWN OF EILEEN			
				0.00542410	\$165.56	REG	020170	SCH D OF ASHLAND			
				0.00023280	\$7.10	VTAE	001700	NORTHWOOD TECHNICAL COLLEGE			
Parcel Total:					\$347.35						

File Number Total:					\$694.70						
--------------------	--	--	--	--	----------	--	--	--	--	--	--



# State of Wisconsin / Department of Natural Resources

Tony Evers , Governor

, Secretary

2/5/2025

## Chapter 70.114 - Aids Payment Worksheet For Tax Year 2024(Payment Year 2025) - Payment Due January 31, 2025

326 of 7093

FILE NO: FM 10747 *		DATE OF PURCHASE: 01/17/2005		GRANTOR: PLUM CREEK LAND COMPANY	
LEGAL DESCRIPTION: T49 R05-W S23 SWSW		PARCEL NO: 008-1058-07		CONTROL NO: 140425	
40	\$48,327.01	0.89862231	\$43,427.73		
		0	\$0.00	STAT 999999	STATE OF WISCONSIN
		0.00332890	\$144.57	CNTY 04	BAYFIELD COUNTY
		0.00239430	\$103.98	MUNI 04020	TOWN OF EILEEN
		0.00542410	\$235.56	REG 020170	SCH D OF ASHLAND
		0.00023280	\$10.11	VTAE 001700	NORTHWOOD TECHNICAL COLLEGE
Parcel Total:			\$494.22		
File Number Total:			\$494.22		
Municipality Total:			\$9,858.14		



# State of Wisconsin / Department of Natural Resources

Tony Evers , Governor

, Secretary

2/5/2025

## Chapter 70.114 - Aids Payment Worksheet For Tax Year 2024(Payment Year 2025) - Payment Due January 31, 2025

327 of 7093

DETAIL FOR TOWN OF GRAND VIEW, BAYFIELD COUNTY

Acres	Est. Adjust. Purch. Price	Level of Assessment	Adjusted Local Value	Net Gen. Tax Rate	Calc. Aid Pay Amount	----- Taxing Jurisdiction -----		
						Type	Code	Description
FILE NO: FI 2636 *			DATE OF PURCHASE: 03/01/2000			GRANTOR: BAYFIELD COUNTY		
LEGAL DESCRIPTION: T45 R06-W S29 SWSE				PARCEL NO: 021-1149-01		CONTROL NO: 84173		
40	\$86,815.05	0.74860003	\$64,989.75					
				0	\$0.00	STAT	999999	STATE OF WISCONSIN
				0.00435040	\$282.73	CNTY	04	BAYFIELD COUNTY
				0.00189990	\$123.47	MUNI	04021	TOWN OF GRAND VIEW
				0.00445640	\$289.62	REG	041491	SCH D OF DRUMMOND
				0.00030430	\$19.77	VTAE	001700	NORTHWOOD TECHNICAL COLLEGE
Parcel Total:					\$715.59			

File Number Total: \$715.59

FILE NO: NA 496 *			DATE OF PURCHASE: 11/18/1992			GRANTOR: FRANK DOMITROVICH		
LEGAL DESCRIPTION: T45 R06-W S01 PT OF SESE				PARCEL NO: 021-1087-06		CONTROL NO: 70852		
7.97	\$1,637.65	0.74860003	\$1,225.95					
				0	\$0.00	STAT	999999	STATE OF WISCONSIN
				0.00435040	\$5.33	CNTY	04	BAYFIELD COUNTY
				0.00189990	\$2.33	MUNI	04021	TOWN OF GRAND VIEW
				0.00445640	\$5.46	REG	041491	SCH D OF DRUMMOND
				0.00030430	\$0.37	VTAE	001700	NORTHWOOD TECHNICAL COLLEGE
Parcel Total:					\$13.49			

File Number Total: \$13.49



# State of Wisconsin / Department of Natural Resources

Tony Evers , Governor

, Secretary

2/5/2025

## Chapter 70.114 - Aids Payment Worksheet For Tax Year 2024(Payment Year 2025) - Payment Due January 31, 2025

328 of 7093

FILE NO: NA 497 *		DATE OF PURCHASE: 11/18/1992		GRANTOR: JOAN MORRISON	
LEGAL DESCRIPTION: T45 R06-W S18 PT OF SWNW		PARCEL NO: 021 1118 09		CONTROL NO: 70851	
44	\$111,360.28	0.74860003	\$83,364.31		
		0	\$0.00	STAT 999999	STATE OF WISCONSIN
		0.00435040	\$362.67	CNTY 04	BAYFIELD COUNTY
		0.00189990	\$158.38	MUNI 04021	TOWN OF GRAND VIEW
		0.00445640	\$371.50	REG 041491	SCH D OF DRUMMOND
		0.00030430	\$25.36	VTAE 001700	NORTHWOOD TECHNICAL COLLEGE
Parcel Total:			\$917.91		

File Number Total:		\$917.91			
--------------------	--	----------	--	--	--

FILE NO: NA 498 *		DATE OF PURCHASE: 01/22/1993		GRANTOR: LOUIS DEKKER	
LEGAL DESCRIPTION: T45 R06-W S01 PT OF SESE		PARCEL NO: 021-1087-05		CONTROL NO: 71080	
8.22	\$5,981.17	0.74860003	\$4,477.50		
		0	\$0.00	STAT 999999	STATE OF WISCONSIN
		0.00435040	\$19.48	CNTY 04	BAYFIELD COUNTY
		0.00189990	\$8.51	MUNI 04021	TOWN OF GRAND VIEW
		0.00445640	\$19.95	REG 041491	SCH D OF DRUMMOND
		0.00030430	\$1.36	VTAE 001700	NORTHWOOD TECHNICAL COLLEGE
Parcel Total:			\$49.30		

File Number Total:		\$49.30			
--------------------	--	---------	--	--	--



# State of Wisconsin / Department of Natural Resources

Tony Evers , Governor

, Secretary

2/5/2025

## Chapter 70.114 - Aids Payment Worksheet For Tax Year 2024(Payment Year 2025) - Payment Due January 31, 2025

329 of 7093

FILE NO: NA 499 *		DATE OF PURCHASE: 12/02/1992			GRANTOR: ROY AMICH			
LEGAL DESCRIPTION: T45 R06-W S12 PT OF NENE				PARCEL NO: 021-1105-03		CONTROL NO: 70916		
5.25	\$6,550.60	0.74860003	\$4,903.78					
				0	\$0.00	STAT	999999	STATE OF WISCONSIN
				0.00435040	\$21.33	CNTY	04	BAYFIELD COUNTY
				0.00189990	\$9.32	MUNI	04021	TOWN OF GRAND VIEW
				0.00445640	\$21.85	REG	041491	SCH D OF DRUMMOND
				0.00030430	\$1.49	VTAE	001700	NORTHWOOD TECHNICAL COLLEGE
Parcel Total:					\$53.99			

File Number Total:					\$53.99			
--------------------	--	--	--	--	---------	--	--	--

FILE NO: NA 500 *		DATE OF PURCHASE: 12/30/1992			GRANTOR: MIKE AMICH			
LEGAL DESCRIPTION: T45 R06-W S12 PT OF NENE				PARCEL NO: 021-1105-04		CONTROL NO: 70917		
4.38	\$6,550.60	0.74860003	\$4,903.78					
				0	\$0.00	STAT	999999	STATE OF WISCONSIN
				0.00435040	\$21.33	CNTY	04	BAYFIELD COUNTY
				0.00189990	\$9.32	MUNI	04021	TOWN OF GRAND VIEW
				0.00445640	\$21.85	REG	041491	SCH D OF DRUMMOND
				0.00030430	\$1.49	VTAE	001700	NORTHWOOD TECHNICAL COLLEGE
Parcel Total:					\$53.99			

File Number Total:					\$53.99			
--------------------	--	--	--	--	---------	--	--	--



# State of Wisconsin / Department of Natural Resources

Tony Evers , Governor

, Secretary

2/5/2025

## Chapter 70.114 - Aids Payment Worksheet For Tax Year 2024(Payment Year 2025) - Payment Due January 31, 2025

330 of 7093

FILE NO: NA 504 *		DATE OF PURCHASE: 12/04/1992		GRANTOR: EMIL AMICH	
LEGAL DESCRIPTION: T45 R06-W S12 PT OF NENE		PARCEL NO: 70928		CONTROL NO: 70928	
6.3	\$6,550.60	0.74860003	\$4,903.78		
		0	\$0.00	STAT 999999	STATE OF WISCONSIN
		0.00435040	\$21.33	CNTY 04	BAYFIELD COUNTY
		0.00189990	\$9.32	MUNI 04021	TOWN OF GRAND VIEW
		0.00445640	\$21.85	REG 041491	SCH D OF DRUMMOND
		0.00030430	\$1.49	VTAE 001700	NORTHWOOD TECHNICAL COLLEGE
Parcel Total:			\$53.99		

File Number Total:		\$53.99			
--------------------	--	---------	--	--	--

FILE NO: NA 544 *		DATE OF PURCHASE: 05/02/1994		GRANTOR: SUSAN C WALTHER	
LEGAL DESCRIPTION: T45 R06-W S13 PT OF SWNE		PARCEL NO: 021 1107 06		CONTROL NO: 72634	
3.7	\$5,670.30	0.74860003	\$4,244.78		
		0	\$0.00	STAT 999999	STATE OF WISCONSIN
		0.00435040	\$18.47	CNTY 04	BAYFIELD COUNTY
		0.00189990	\$8.06	MUNI 04021	TOWN OF GRAND VIEW
		0.00445640	\$18.92	REG 041491	SCH D OF DRUMMOND
		0.00030430	\$1.29	VTAE 001700	NORTHWOOD TECHNICAL COLLEGE
Parcel Total:			\$46.74		

File Number Total:		\$46.74			
--------------------	--	---------	--	--	--



# State of Wisconsin / Department of Natural Resources

Tony Evers , Governor

, Secretary

2/5/2025

## Chapter 70.114 - Aids Payment Worksheet For Tax Year 2024(Payment Year 2025) - Payment Due January 31, 2025

331 of 7093

FILE NO: NA 553 *		DATE OF PURCHASE: 08/29/1994		GRANTOR: ARMAND COHN	
LEGAL DESCRIPTION: T45 R06-W S12 PT OF SENE		PARCEL NO: 021-1105-08		CONTROL NO: 73930	
6.3	\$5,670.30	0.74860003	\$4,244.78		
		0	\$0.00	STAT 999999	STATE OF WISCONSIN
		0.00435040	\$18.47	CNTY 04	BAYFIELD COUNTY
		0.00189990	\$8.06	MUNI 04021	TOWN OF GRAND VIEW
		0.00445640	\$18.92	REG 041491	SCH D OF DRUMMOND
		0.00030430	\$1.29	VTAE 001700	NORTHWOOD TECHNICAL COLLEGE
Parcel Total:			\$46.74		

File Number Total:	\$46.74
--------------------	---------

FILE NO: NA 679 *		DATE OF PURCHASE: 02/16/1999		GRANTOR: BAYFIELD COUNTY	
LEGAL DESCRIPTION: T45 R06-W S01 SENW		PARCEL NO: 21-1086-07		CONTROL NO: 81169	
40	\$22,813.41	0.74860003	\$17,078.12		
		0	\$0.00	STAT 999999	STATE OF WISCONSIN
		0.00435040	\$74.30	CNTY 04	BAYFIELD COUNTY
		0.00189990	\$32.45	MUNI 04021	TOWN OF GRAND VIEW
		0.00445640	\$76.11	REG 041491	SCH D OF DRUMMOND
		0.00030430	\$5.20	VTAE 001700	NORTHWOOD TECHNICAL COLLEGE
Parcel Total:			\$188.06		







# State of Wisconsin / Department of Natural Resources

Tony Evers , Governor

, Secretary

2/5/2025

## Chapter 70.114 - Aids Payment Worksheet For Tax Year 2024(Payment Year 2025) - Payment Due January 31, 2025

333 of 7093

LEGAL DESCRIPTION: T45 R06-W S06 NESE	PARCEL NO: 21-1096-01	CONTROL NO: 81173
---------------------------------------	-----------------------	-------------------

40     \$22,813.41     0.74860003     \$17,078.12

0	\$0.00	STAT	999999	STATE OF WISCONSIN
0.00435040	\$74.30	CNTY	04	BAYFIELD COUNTY
0.00189990	\$32.45	MUNI	04021	TOWN OF GRAND VIEW
0.00445640	\$76.11	REG	041491	SCH D OF DRUMMOND
0.00030430	\$5.20	VTAE	001700	NORTHWOOD TECHNICAL COLLEGE

Parcel Total:     \$188.06

LEGAL DESCRIPTION: T45 R06-W S07 NWNE	PARCEL NO: 21-1096-07	CONTROL NO: 81174
---------------------------------------	-----------------------	-------------------

40     \$22,813.41     0.74860003     \$17,078.12

0	\$0.00	STAT	999999	STATE OF WISCONSIN
0.00435040	\$74.30	CNTY	04	BAYFIELD COUNTY
0.00189990	\$32.45	MUNI	04021	TOWN OF GRAND VIEW
0.00445640	\$76.11	REG	041491	SCH D OF DRUMMOND
0.00030430	\$5.20	VTAE	001700	NORTHWOOD TECHNICAL COLLEGE

Parcel Total:     \$188.06

LEGAL DESCRIPTION: T45 R06-W S08 NENE	PARCEL NO: 21-1098-03	CONTROL NO: 81175
---------------------------------------	-----------------------	-------------------

40     \$22,813.41     0.74860003     \$17,078.12

0	\$0.00	STAT	999999	STATE OF WISCONSIN
0.00435040	\$74.30	CNTY	04	BAYFIELD COUNTY
0.00189990	\$32.45	MUNI	04021	TOWN OF GRAND VIEW
0.00445640	\$76.11	REG	041491	SCH D OF DRUMMOND
0.00030430	\$5.20	VTAE	001700	NORTHWOOD TECHNICAL COLLEGE

Parcel Total:     \$188.06



# State of Wisconsin / Department of Natural Resources

Tony Evers , Governor

, Secretary

2/5/2025

## Chapter 70.114 - Aids Payment Worksheet For Tax Year 2024(Payment Year 2025) - Payment Due January 31, 2025

334 of 7093

LEGAL DESCRIPTION: T45 R06-W S08 NWNE				PARCEL NO: 21-1098-04				CONTROL NO: 81176	
40	\$22,813.41	0.74860003	\$17,078.12	0	\$0.00	STAT	999999	STATE OF WISCONSIN	
				0.00435040	\$74.30	CNTY	04	BAYFIELD COUNTY	
				0.00189990	\$32.45	MUNI	04021	TOWN OF GRAND VIEW	
				0.00445640	\$76.11	REG	041491	SCH D OF DRUMMOND	
				0.00030430	\$5.20	VTAE	001700	NORTHWOOD TECHNICAL COLLEGE	
Parcel Total:				\$188.06					

LEGAL DESCRIPTION: T45 R06-W S08 NENW				PARCEL NO: 21-1098-07				CONTROL NO: 81177	
40	\$22,813.41	0.74860003	\$17,078.12	0	\$0.00	STAT	999999	STATE OF WISCONSIN	
				0.00435040	\$74.30	CNTY	04	BAYFIELD COUNTY	
				0.00189990	\$32.45	MUNI	04021	TOWN OF GRAND VIEW	
				0.00445640	\$76.11	REG	041491	SCH D OF DRUMMOND	
				0.00030430	\$5.20	VTAE	001700	NORTHWOOD TECHNICAL COLLEGE	
Parcel Total:				\$188.06					

LEGAL DESCRIPTION: T45 R06-W S08 NWNW				PARCEL NO: 21-1098-08				CONTROL NO: 81178	
40	\$22,813.41	0.74860003	\$17,078.12	0	\$0.00	STAT	999999	STATE OF WISCONSIN	
				0.00435040	\$74.30	CNTY	04	BAYFIELD COUNTY	
				0.00189990	\$32.45	MUNI	04021	TOWN OF GRAND VIEW	
				0.00445640	\$76.11	REG	041491	SCH D OF DRUMMOND	
				0.00030430	\$5.20	VTAE	001700	NORTHWOOD TECHNICAL COLLEGE	
Parcel Total:				\$188.06					



# State of Wisconsin / Department of Natural Resources

Tony Evers , Governor

, Secretary

2/5/2025

## Chapter 70.114 - Aids Payment Worksheet For Tax Year 2024(Payment Year 2025) - Payment Due January 31, 2025

335 of 7093

LEGAL DESCRIPTION: T45 R06-W S08 SWNE	PARCEL NO: 21-1098-05	CONTROL NO: 81179
---------------------------------------	-----------------------	-------------------

40     \$22,813.41     0.74860003     \$17,078.12

0	\$0.00	STAT	999999	STATE OF WISCONSIN
0.00435040	\$74.30	CNTY	04	BAYFIELD COUNTY
0.00189990	\$32.45	MUNI	04021	TOWN OF GRAND VIEW
0.00445640	\$76.11	REG	041491	SCH D OF DRUMMOND
0.00030430	\$5.20	VTAE	001700	NORTHWOOD TECHNICAL COLLEGE

Parcel Total:     \$188.06

LEGAL DESCRIPTION: T45 R06-W S08 SENE	PARCEL NO: 21-1098-06	CONTROL NO: 81180
---------------------------------------	-----------------------	-------------------

40     \$22,813.41     0.74860003     \$17,078.12

0	\$0.00	STAT	999999	STATE OF WISCONSIN
0.00435040	\$74.30	CNTY	04	BAYFIELD COUNTY
0.00189990	\$32.45	MUNI	04021	TOWN OF GRAND VIEW
0.00445640	\$76.11	REG	041491	SCH D OF DRUMMOND
0.00030430	\$5.20	VTAE	001700	NORTHWOOD TECHNICAL COLLEGE

Parcel Total:     \$188.06

LEGAL DESCRIPTION: T45 R06-W S09 SWNE	PARCEL NO: 21-1100-02	CONTROL NO: 81181
---------------------------------------	-----------------------	-------------------

40     \$22,813.41     0.74860003     \$17,078.12

0	\$0.00	STAT	999999	STATE OF WISCONSIN
0.00435040	\$74.30	CNTY	04	BAYFIELD COUNTY
0.00189990	\$32.45	MUNI	04021	TOWN OF GRAND VIEW
0.00445640	\$76.11	REG	041491	SCH D OF DRUMMOND
0.00030430	\$5.20	VTAE	001700	NORTHWOOD TECHNICAL COLLEGE

Parcel Total:     \$188.06



# State of Wisconsin / Department of Natural Resources

Tony Evers , Governor

, Secretary

2/5/2025

## Chapter 70.114 - Aids Payment Worksheet For Tax Year 2024(Payment Year 2025) - Payment Due January 31, 2025

336 of 7093

LEGAL DESCRIPTION: T45 R06-W S09 NWNE	PARCEL NO: 21-1100-01	CONTROL NO: 81182
---------------------------------------	-----------------------	-------------------

40	\$22,813.41	0.74860003	\$17,078.12	
----	-------------	------------	-------------	--

0	\$0.00	STAT	999999	STATE OF WISCONSIN
0.00435040	\$74.30	CNTY	04	BAYFIELD COUNTY
0.00189990	\$32.45	MUNI	04021	TOWN OF GRAND VIEW
0.00445640	\$76.11	REG	041491	SCH D OF DRUMMOND
0.00030430	\$5.20	VTAE	001700	NORTHWOOD TECHNICAL COLLEGE

Parcel Total:	\$188.06
---------------	----------

LEGAL DESCRIPTION: T45 R06-W S09 NENE	PARCEL NO: 21-1099-10	CONTROL NO: 81183
---------------------------------------	-----------------------	-------------------

40	\$22,813.41	0.74860003	\$17,078.12	
----	-------------	------------	-------------	--

0	\$0.00	STAT	999999	STATE OF WISCONSIN
0.00435040	\$74.30	CNTY	04	BAYFIELD COUNTY
0.00189990	\$32.45	MUNI	04021	TOWN OF GRAND VIEW
0.00445640	\$76.11	REG	041491	SCH D OF DRUMMOND
0.00030430	\$5.20	VTAE	001700	NORTHWOOD TECHNICAL COLLEGE

Parcel Total:	\$188.06
---------------	----------

LEGAL DESCRIPTION: T45 R06-W S10 SESW	PARCEL NO: 21-1102-08	CONTROL NO: 81184
---------------------------------------	-----------------------	-------------------

40	\$22,813.41	0.74860003	\$17,078.12	
----	-------------	------------	-------------	--

0	\$0.00	STAT	999999	STATE OF WISCONSIN
0.00435040	\$74.30	CNTY	04	BAYFIELD COUNTY
0.00189990	\$32.45	MUNI	04021	TOWN OF GRAND VIEW
0.00445640	\$76.11	REG	041491	SCH D OF DRUMMOND
0.00030430	\$5.20	VTAE	001700	NORTHWOOD TECHNICAL COLLEGE

Parcel Total:	\$188.06
---------------	----------



# State of Wisconsin / Department of Natural Resources

Tony Evers , Governor

, Secretary

2/5/2025

## Chapter 70.114 - Aids Payment Worksheet For Tax Year 2024(Payment Year 2025) - Payment Due January 31, 2025

337 of 7093

LEGAL DESCRIPTION: T45 R06-W S12 NWNW	PARCEL NO: 21-1105-10	CONTROL NO: 81185
---------------------------------------	-----------------------	-------------------

40     \$22,813.41     0.74860003     \$17,078.12

0	\$0.00	STAT	999999	STATE OF WISCONSIN
0.00435040	\$74.30	CNTY	04	BAYFIELD COUNTY
0.00189990	\$32.45	MUNI	04021	TOWN OF GRAND VIEW
0.00445640	\$76.11	REG	041491	SCH D OF DRUMMOND
0.00030430	\$5.20	VTAE	001700	NORTHWOOD TECHNICAL COLLEGE

Parcel Total:     \$188.06

LEGAL DESCRIPTION: T45 R06-W S12 SWNW	PARCEL NO: 21-1106-01	CONTROL NO: 81186
---------------------------------------	-----------------------	-------------------

40     \$22,813.41     0.74860003     \$17,078.12

0	\$0.00	STAT	999999	STATE OF WISCONSIN
0.00435040	\$74.30	CNTY	04	BAYFIELD COUNTY
0.00189990	\$32.45	MUNI	04021	TOWN OF GRAND VIEW
0.00445640	\$76.11	REG	041491	SCH D OF DRUMMOND
0.00030430	\$5.20	VTAE	001700	NORTHWOOD TECHNICAL COLLEGE

Parcel Total:     \$188.06

LEGAL DESCRIPTION: T45 R06-W S12 NWSW	PARCEL NO: 21-1106-04	CONTROL NO: 81187
---------------------------------------	-----------------------	-------------------

40     \$22,813.41     0.74860003     \$17,078.12

0	\$0.00	STAT	999999	STATE OF WISCONSIN
0.00435040	\$74.30	CNTY	04	BAYFIELD COUNTY
0.00189990	\$32.45	MUNI	04021	TOWN OF GRAND VIEW
0.00445640	\$76.11	REG	041491	SCH D OF DRUMMOND
0.00030430	\$5.20	VTAE	001700	NORTHWOOD TECHNICAL COLLEGE

Parcel Total:     \$188.06



# State of Wisconsin / Department of Natural Resources

Tony Evers , Governor

, Secretary

2/5/2025

## Chapter 70.114 - Aids Payment Worksheet For Tax Year 2024(Payment Year 2025) - Payment Due January 31, 2025

338 of 7093

LEGAL DESCRIPTION: T45 R06-W S12 SWSW	PARCEL NO: 21-1106-05	CONTROL NO: 81188
---------------------------------------	-----------------------	-------------------

40     \$22,813.41     0.74860003     \$17,078.12

0	\$0.00	STAT	999999	STATE OF WISCONSIN
0.00435040	\$74.30	CNTY	04	BAYFIELD COUNTY
0.00189990	\$32.45	MUNI	04021	TOWN OF GRAND VIEW
0.00445640	\$76.11	REG	041491	SCH D OF DRUMMOND
0.00030430	\$5.20	VTAE	001700	NORTHWOOD TECHNICAL COLLEGE

Parcel Total:     \$188.06

LEGAL DESCRIPTION: T45 R06-W S12 NESW	PARCEL NO: 21-1106-03	CONTROL NO: 81189
---------------------------------------	-----------------------	-------------------

40     \$22,813.41     0.74860003     \$17,078.12

0	\$0.00	STAT	999999	STATE OF WISCONSIN
0.00435040	\$74.30	CNTY	04	BAYFIELD COUNTY
0.00189990	\$32.45	MUNI	04021	TOWN OF GRAND VIEW
0.00445640	\$76.11	REG	041491	SCH D OF DRUMMOND
0.00030430	\$5.20	VTAE	001700	NORTHWOOD TECHNICAL COLLEGE

Parcel Total:     \$188.06

LEGAL DESCRIPTION: T45 R06-W S12 PT OF SESW	PARCEL NO: 21-1106-06	CONTROL NO: 81190
---	-----------------------	-------------------

37     \$21,102.39     0.74860003     \$15,797.25

0	\$0.00	STAT	999999	STATE OF WISCONSIN
0.00435040	\$68.72	CNTY	04	BAYFIELD COUNTY
0.00189990	\$30.01	MUNI	04021	TOWN OF GRAND VIEW
0.00445640	\$70.40	REG	041491	SCH D OF DRUMMOND
0.00030430	\$4.81	VTAE	001700	NORTHWOOD TECHNICAL COLLEGE

Parcel Total:     \$173.94



# State of Wisconsin / Department of Natural Resources

Tony Evers , Governor

, Secretary

2/5/2025

## Chapter 70.114 - Aids Payment Worksheet For Tax Year 2024(Payment Year 2025) - Payment Due January 31, 2025

339 of 7093

LEGAL DESCRIPTION: T45 R06-W S12 PT OF NWSE	PARCEL NO: 21-1106-09	CONTROL NO: 81191
---	-----------------------	-------------------

37	\$21,102.39	0.74860003	\$15,797.25	
----	-------------	------------	-------------	--

0	\$0.00	STAT	999999	STATE OF WISCONSIN
0.00435040	\$68.72	CNTY	04	BAYFIELD COUNTY
0.00189990	\$30.01	MUNI	04021	TOWN OF GRAND VIEW
0.00445640	\$70.40	REG	041491	SCH D OF DRUMMOND
0.00030430	\$4.81	VTAE	001700	NORTHWOOD TECHNICAL COLLEGE

Parcel Total:	\$173.94
---------------	----------

LEGAL DESCRIPTION: T45 R06-W S12 PT OF SWNE	PARCEL NO: 21-1105-06	CONTROL NO: 81192
---	-----------------------	-------------------

32	\$18,250.69	0.74860003	\$13,662.47	
----	-------------	------------	-------------	--

0	\$0.00	STAT	999999	STATE OF WISCONSIN
0.00435040	\$59.44	CNTY	04	BAYFIELD COUNTY
0.00189990	\$25.96	MUNI	04021	TOWN OF GRAND VIEW
0.00445640	\$60.88	REG	041491	SCH D OF DRUMMOND
0.00030430	\$4.16	VTAE	001700	NORTHWOOD TECHNICAL COLLEGE

Parcel Total:	\$150.44
---------------	----------

LEGAL DESCRIPTION: T45 R06-W S13 NWNW	PARCEL NO: 21-1108-01	CONTROL NO: 81193
---------------------------------------	-----------------------	-------------------

40	\$22,813.41	0.74860003	\$17,078.12	
----	-------------	------------	-------------	--

0	\$0.00	STAT	999999	STATE OF WISCONSIN
0.00435040	\$74.30	CNTY	04	BAYFIELD COUNTY
0.00189990	\$32.45	MUNI	04021	TOWN OF GRAND VIEW
0.00445640	\$76.11	REG	041491	SCH D OF DRUMMOND
0.00030430	\$5.20	VTAE	001700	NORTHWOOD TECHNICAL COLLEGE

Parcel Total:	\$188.06
---------------	----------



# State of Wisconsin / Department of Natural Resources

Tony Evers , Governor

, Secretary

2/5/2025

## Chapter 70.114 - Aids Payment Worksheet For Tax Year 2024(Payment Year 2025) - Payment Due January 31, 2025

340 of 7093

LEGAL DESCRIPTION: T45 R06-W S13 PT OF NENW	PARCEL NO: 21-1107-09	CONTROL NO: 81194
---	-----------------------	-------------------

36.9	\$21,045.35	0.74860003	\$15,754.55	
------	-------------	------------	-------------	--

0	\$0.00	STAT	999999	STATE OF WISCONSIN
0.00435040	\$68.54	CNTY	04	BAYFIELD COUNTY
0.00189990	\$29.93	MUNI	04021	TOWN OF GRAND VIEW
0.00445640	\$70.21	REG	041491	SCH D OF DRUMMOND
0.00030430	\$4.79	VTAE	001700	NORTHWOOD TECHNICAL COLLEGE

Parcel Total:	\$173.47
---------------	----------

LEGAL DESCRIPTION: T45 R06-W S13 SWNW	PARCEL NO: 21-1108-02	CONTROL NO: 81195
---------------------------------------	-----------------------	-------------------

40	\$22,813.41	0.74860003	\$17,078.12	
----	-------------	------------	-------------	--

0	\$0.00	STAT	999999	STATE OF WISCONSIN
0.00435040	\$74.30	CNTY	04	BAYFIELD COUNTY
0.00189990	\$32.45	MUNI	04021	TOWN OF GRAND VIEW
0.00445640	\$76.11	REG	041491	SCH D OF DRUMMOND
0.00030430	\$5.20	VTAE	001700	NORTHWOOD TECHNICAL COLLEGE

Parcel Total:	\$188.06
---------------	----------

LEGAL DESCRIPTION: T45 R06-W S13 PT OF SENW	PARCEL NO: 21-1108-03	CONTROL NO: 81196
---	-----------------------	-------------------

36.8	\$20,988.31	0.74860003	\$15,711.85	
------	-------------	------------	-------------	--

0	\$0.00	STAT	999999	STATE OF WISCONSIN
0.00435040	\$68.35	CNTY	04	BAYFIELD COUNTY
0.00189990	\$29.85	MUNI	04021	TOWN OF GRAND VIEW
0.00445640	\$70.02	REG	041491	SCH D OF DRUMMOND
0.00030430	\$4.78	VTAE	001700	NORTHWOOD TECHNICAL COLLEGE

Parcel Total:	\$173.00
---------------	----------





# State of Wisconsin / Department of Natural Resources

Tony Evers , Governor

, Secretary

2/5/2025

## Chapter 70.114 - Aids Payment Worksheet For Tax Year 2024(Payment Year 2025) - Payment Due January 31, 2025

341 of 7093

LEGAL DESCRIPTION: T45 R06-W S13 NWNE				PARCEL NO: 21-1107-05				CONTROL NO: 81197	
22.9	\$13,060.64	0.74860003	\$9,777.19						
				0	\$0.00	STAT	999999	STATE OF WISCONSIN	
				0.00435040	\$42.53	CNTY	04	BAYFIELD COUNTY	
				0.00189990	\$18.58	MUNI	04021	TOWN OF GRAND VIEW	
				0.00445640	\$43.57	REG	041491	SCH D OF DRUMMOND	
				0.00030430	\$2.97	VTAE	001700	NORTHWOOD TECHNICAL COLLEGE	
Parcel Total:					\$107.65				

LEGAL DESCRIPTION: T45 R06-W S14 NWNE				PARCEL NO: 21-1109-10				CONTROL NO: 81198	
40	\$22,813.41	0.74860003	\$17,078.12						
				0	\$0.00	STAT	999999	STATE OF WISCONSIN	
				0.00435040	\$74.30	CNTY	04	BAYFIELD COUNTY	
				0.00189990	\$32.45	MUNI	04021	TOWN OF GRAND VIEW	
				0.00445640	\$76.11	REG	041491	SCH D OF DRUMMOND	
				0.00030430	\$5.20	VTAE	001700	NORTHWOOD TECHNICAL COLLEGE	
Parcel Total:					\$188.06				

LEGAL DESCRIPTION: T45 R06-W S14 NENE				PARCEL NO: 21-1109-09				CONTROL NO: 81199	
40	\$22,813.41	0.74860003	\$17,078.12						
				0	\$0.00	STAT	999999	STATE OF WISCONSIN	
				0.00435040	\$74.30	CNTY	04	BAYFIELD COUNTY	
				0.00189990	\$32.45	MUNI	04021	TOWN OF GRAND VIEW	
				0.00445640	\$76.11	REG	041491	SCH D OF DRUMMOND	
				0.00030430	\$5.20	VTAE	001700	NORTHWOOD TECHNICAL COLLEGE	
Parcel Total:					\$188.06				



# State of Wisconsin / Department of Natural Resources

Tony Evers , Governor

, Secretary

2/5/2025

## Chapter 70.114 - Aids Payment Worksheet For Tax Year 2024(Payment Year 2025) - Payment Due January 31, 2025

342 of 7093

LEGAL DESCRIPTION: T45 R06-W S15 NWNE	PARCEL NO: 21-1112-02	CONTROL NO: 81200
---------------------------------------	-----------------------	-------------------

40     \$22,813.41     0.74860003     \$17,078.12

0	\$0.00	STAT	999999	STATE OF WISCONSIN
0.00435040	\$74.30	CNTY	04	BAYFIELD COUNTY
0.00189990	\$32.45	MUNI	04021	TOWN OF GRAND VIEW
0.00445640	\$76.11	REG	041491	SCH D OF DRUMMOND
0.00030430	\$5.20	VTAE	001700	NORTHWOOD TECHNICAL COLLEGE

Parcel Total:     \$188.06

LEGAL DESCRIPTION: T45 R06-W S15 SWNE	PARCEL NO: 21-1112-03	CONTROL NO: 81201
---------------------------------------	-----------------------	-------------------

40     \$22,813.41     0.74860003     \$17,078.12

0	\$0.00	STAT	999999	STATE OF WISCONSIN
0.00435040	\$74.30	CNTY	04	BAYFIELD COUNTY
0.00189990	\$32.45	MUNI	04021	TOWN OF GRAND VIEW
0.00445640	\$76.11	REG	041491	SCH D OF DRUMMOND
0.00030430	\$5.20	VTAE	001700	NORTHWOOD TECHNICAL COLLEGE

Parcel Total:     \$188.06

LEGAL DESCRIPTION: T45 R06-W S15 NESW	PARCEL NO: 21-1113-01	CONTROL NO: 81202
---------------------------------------	-----------------------	-------------------

40     \$22,813.41     0.74860003     \$17,078.12

0	\$0.00	STAT	999999	STATE OF WISCONSIN
0.00435040	\$74.30	CNTY	04	BAYFIELD COUNTY
0.00189990	\$32.45	MUNI	04021	TOWN OF GRAND VIEW
0.00445640	\$76.11	REG	041491	SCH D OF DRUMMOND
0.00030430	\$5.20	VTAE	001700	NORTHWOOD TECHNICAL COLLEGE

Parcel Total:     \$188.06



# State of Wisconsin / Department of Natural Resources

Tony Evers , Governor

, Secretary

2/5/2025

## Chapter 70.114 - Aids Payment Worksheet For Tax Year 2024(Payment Year 2025) - Payment Due January 31, 2025

343 of 7093

LEGAL DESCRIPTION: T45 R06-W S15 PT OF NWSW      PARCEL NO: 21-1113-02      CONTROL NO: 81203

10      \$5,703.35      0.74860003      \$4,269.53

0	\$0.00	STAT	999999	STATE OF WISCONSIN
0.00435040	\$18.57	CNTY	04	BAYFIELD COUNTY
0.00189990	\$8.11	MUNI	04021	TOWN OF GRAND VIEW
0.00445640	\$19.03	REG	041491	SCH D OF DRUMMOND
0.00030430	\$1.30	VTAE	001700	NORTHWOOD TECHNICAL COLLEGE

Parcel Total:      \$47.01

LEGAL DESCRIPTION: T45 R06-W S15 PT OF SWSW      PARCEL NO: 21-1113-04      CONTROL NO: 81204

10      \$5,703.35      0.74860003      \$4,269.53

0	\$0.00	STAT	999999	STATE OF WISCONSIN
0.00435040	\$18.57	CNTY	04	BAYFIELD COUNTY
0.00189990	\$8.11	MUNI	04021	TOWN OF GRAND VIEW
0.00445640	\$19.03	REG	041491	SCH D OF DRUMMOND
0.00030430	\$1.30	VTAE	001700	NORTHWOOD TECHNICAL COLLEGE

Parcel Total:      \$47.01

LEGAL DESCRIPTION: T45 R06-W S18 NWNE      PARCEL NO: 21-1118-03      CONTROL NO: 81205

40      \$22,813.41      0.74860003      \$17,078.12

0	\$0.00	STAT	999999	STATE OF WISCONSIN
0.00435040	\$74.30	CNTY	04	BAYFIELD COUNTY
0.00189990	\$32.45	MUNI	04021	TOWN OF GRAND VIEW
0.00445640	\$76.11	REG	041491	SCH D OF DRUMMOND
0.00030430	\$5.20	VTAE	001700	NORTHWOOD TECHNICAL COLLEGE

Parcel Total:      \$188.06





# State of Wisconsin / Department of Natural Resources

Tony Evers , Governor

, Secretary

2/5/2025

## Chapter 70.114 - Aids Payment Worksheet For Tax Year 2024(Payment Year 2025) - Payment Due January 31, 2025

345 of 7093

FILE NO: NA 716 *				DATE OF PURCHASE: 07/25/2000				GRANTOR: THEODORE PENN			
LEGAL DESCRIPTION: T45 R06-W S12 PT OF NWNE				PARCEL NO: 021-1105-05				CONTROL NO: 84517			
36.9	\$26,237.88	0.74860003	\$19,641.67								
				0	\$0.00	STAT	999999	STATE OF WISCONSIN			
				0.00435040	\$85.45	CNTY	04	BAYFIELD COUNTY			
				0.00189990	\$37.32	MUNI	04021	TOWN OF GRAND VIEW			
				0.00445640	\$87.53	REG	041491	SCH D OF DRUMMOND			
				0.00030430	\$5.98	VTAE	001700	NORTHWOOD TECHNICAL COLLEGE			
Parcel Total:					\$216.28						

LEGAL DESCRIPTION: T45 R06-W S12 PT OF SWNE				PARCEL NO: 021-1105-07				CONTROL NO: 84518			
5	\$10,879.50	0.74860003	\$8,144.40								
				0	\$0.00	STAT	999999	STATE OF WISCONSIN			
				0.00435040	\$35.43	CNTY	04	BAYFIELD COUNTY			
				0.00189990	\$15.47	MUNI	04021	TOWN OF GRAND VIEW			
				0.00445640	\$36.29	REG	041491	SCH D OF DRUMMOND			
				0.00030430	\$2.48	VTAE	001700	NORTHWOOD TECHNICAL COLLEGE			
Parcel Total:					\$89.67						



# State of Wisconsin / Department of Natural Resources

Tony Evers , Governor

, Secretary

2/5/2025

## Chapter 70.114 - Aids Payment Worksheet For Tax Year 2024(Payment Year 2025) - Payment Due January 31, 2025

346 of 7093

LEGAL DESCRIPTION: T45 R06-W S12 NENW	PARCEL NO: 021-1105-09	CONTROL NO: 84519
---------------------------------------	------------------------	-------------------

40	\$28,794.97	0.74860003	\$21,555.92
----	-------------	------------	-------------

0	\$0.00	STAT	999999	STATE OF WISCONSIN
0.00435040	\$93.78	CNTY	04	BAYFIELD COUNTY
0.00189990	\$40.95	MUNI	04021	TOWN OF GRAND VIEW
0.00445640	\$96.06	REG	041491	SCH D OF DRUMMOND
0.00030430	\$6.56	VTAE	001700	NORTHWOOD TECHNICAL COLLEGE

Parcel Total:	\$237.35
---------------	----------

LEGAL DESCRIPTION: T45 R06-W S12 SENW	PARCEL NO: 021-1106-02	CONTROL NO: 84520
---------------------------------------	------------------------	-------------------

40	\$28,794.97	0.74860003	\$21,555.92
----	-------------	------------	-------------

0	\$0.00	STAT	999999	STATE OF WISCONSIN
0.00435040	\$93.78	CNTY	04	BAYFIELD COUNTY
0.00189990	\$40.95	MUNI	04021	TOWN OF GRAND VIEW
0.00445640	\$96.06	REG	041491	SCH D OF DRUMMOND
0.00030430	\$6.56	VTAE	001700	NORTHWOOD TECHNICAL COLLEGE

Parcel Total:	\$237.35
---------------	----------

File Number Total:	\$780.65
--------------------	----------



# State of Wisconsin / Department of Natural Resources

Tony Evers , Governor

, Secretary

2/5/2025

## Chapter 70.114 - Aids Payment Worksheet For Tax Year 2024(Payment Year 2025) - Payment Due January 31, 2025

347 of 7093

FILE NO: NA 753 *				DATE OF PURCHASE: 12/29/2000				GRANTOR: CARL PETERS			
LEGAL DESCRIPTION: T45 R06-W S09 NWSE				PARCEL NO: 021-1101-03				CONTROL NO: 84796			
40	\$51,299.80	0.74860003	\$38,403.03								
				0	\$0.00	STAT	999999	STATE OF WISCONSIN			
				0.00435040	\$167.07	CNTY	04	BAYFIELD COUNTY			
				0.00189990	\$72.96	MUNI	04021	TOWN OF GRAND VIEW			
				0.00445640	\$171.14	REG	041491	SCH D OF DRUMMOND			
				0.00030430	\$11.68	VTAE	001700	NORTHWOOD TECHNICAL COLLEGE			
Parcel Total:					\$422.85						

File Number Total:					\$422.85						
--------------------	--	--	--	--	----------	--	--	--	--	--	--

FILE NO: NA 832 *				DATE OF PURCHASE: 05/07/2004				GRANTOR: JERROLD W HARDY			
LEGAL DESCRIPTION: T45 R06-W S06 NWNE				PARCEL NO: 021-01094-10				CONTROL NO: 91428			
39	\$61,169.20	0.74860003	\$45,791.26								
				0	\$0.00	STAT	999999	STATE OF WISCONSIN			
				0.00435040	\$199.21	CNTY	04	BAYFIELD COUNTY			
				0.00189990	\$87.00	MUNI	04021	TOWN OF GRAND VIEW			
				0.00445640	\$204.06	REG	041491	SCH D OF DRUMMOND			
				0.00030430	\$13.93	VTAE	001700	NORTHWOOD TECHNICAL COLLEGE			
Parcel Total:					\$504.20						



# State of Wisconsin / Department of Natural Resources

Tony Evers , Governor

, Secretary

2/5/2025

## Chapter 70.114 - Aids Payment Worksheet For Tax Year 2024(Payment Year 2025) - Payment Due January 31, 2025

348 of 7093

LEGAL DESCRIPTION: T45 R06-W S06 SWNE	PARCEL NO: 021-01095-01	CONTROL NO: 91429
---------------------------------------	-------------------------	-------------------

40	\$62,738.43	0.74860003	\$46,965.99	
----	-------------	------------	-------------	--

0	\$0.00	STAT	999999	STATE OF WISCONSIN
0.00435040	\$204.32	CNTY	04	BAYFIELD COUNTY
0.00189990	\$89.23	MUNI	04021	TOWN OF GRAND VIEW
0.00445640	\$209.30	REG	041491	SCH D OF DRUMMOND
0.00030430	\$14.29	VTAE	001700	NORTHWOOD TECHNICAL COLLEGE

Parcel Total:	\$517.14
---------------	----------

LEGAL DESCRIPTION: T45 R06-W S06 SWNW	PARCEL NO: 021-01095-05	CONTROL NO: 91430
---------------------------------------	-------------------------	-------------------

46	\$72,149.41	0.74860003	\$54,011.05	
----	-------------	------------	-------------	--

0	\$0.00	STAT	999999	STATE OF WISCONSIN
0.00435040	\$234.97	CNTY	04	BAYFIELD COUNTY
0.00189990	\$102.61	MUNI	04021	TOWN OF GRAND VIEW
0.00445640	\$240.69	REG	041491	SCH D OF DRUMMOND
0.00030430	\$16.43	VTAE	001700	NORTHWOOD TECHNICAL COLLEGE

Parcel Total:	\$594.70
---------------	----------

LEGAL DESCRIPTION: T45 R06-W S06 SENW	PARCEL NO: 021-01095-06	CONTROL NO: 91431
---------------------------------------	-------------------------	-------------------

40	\$79,848.51	0.74860003	\$59,774.59	
----	-------------	------------	-------------	--

0	\$0.00	STAT	999999	STATE OF WISCONSIN
0.00435040	\$260.04	CNTY	04	BAYFIELD COUNTY
0.00189990	\$113.56	MUNI	04021	TOWN OF GRAND VIEW
0.00445640	\$266.38	REG	041491	SCH D OF DRUMMOND
0.00030430	\$18.19	VTAE	001700	NORTHWOOD TECHNICAL COLLEGE

Parcel Total:	\$658.17
---------------	----------





# State of Wisconsin / Department of Natural Resources

Tony Evers , Governor

, Secretary

2/5/2025

## Chapter 70.114 - Aids Payment Worksheet For Tax Year 2024(Payment Year 2025) - Payment Due January 31, 2025

349 of 7093

LEGAL DESCRIPTION: T45 R06-W S06 NESW				PARCEL NO: 021-01095-07				CONTROL NO: 91432	
40	\$62,738.43	0.74860003	\$46,965.99						
				0	\$0.00	STAT	999999	STATE OF WISCONSIN	
				0.00435040	\$204.32	CNTY	04	BAYFIELD COUNTY	
				0.00189990	\$89.23	MUNI	04021	TOWN OF GRAND VIEW	
				0.00445640	\$209.30	REG	041491	SCH D OF DRUMMOND	
				0.00030430	\$14.29	VTAE	001700	NORTHWOOD TECHNICAL COLLEGE	
Parcel Total:					\$517.14				

LEGAL DESCRIPTION: T45 R06-W S06 NWSE				PARCEL NO: 021-01096-02				CONTROL NO: 91433	
40	\$62,738.43	0.74860003	\$46,965.99						
				0	\$0.00	STAT	999999	STATE OF WISCONSIN	
				0.00435040	\$204.32	CNTY	04	BAYFIELD COUNTY	
				0.00189990	\$89.23	MUNI	04021	TOWN OF GRAND VIEW	
				0.00445640	\$209.30	REG	041491	SCH D OF DRUMMOND	
				0.00030430	\$14.29	VTAE	001700	NORTHWOOD TECHNICAL COLLEGE	
Parcel Total:					\$517.14				

LEGAL DESCRIPTION: T45 R06-W S06 SWSE				PARCEL NO: 021-01096-03				CONTROL NO: 91434	
40	\$62,738.43	0.74860003	\$46,965.99						
				0	\$0.00	STAT	999999	STATE OF WISCONSIN	
				0.00435040	\$204.32	CNTY	04	BAYFIELD COUNTY	
				0.00189990	\$89.23	MUNI	04021	TOWN OF GRAND VIEW	
				0.00445640	\$209.30	REG	041491	SCH D OF DRUMMOND	
				0.00030430	\$14.29	VTAE	001700	NORTHWOOD TECHNICAL COLLEGE	
Parcel Total:					\$517.14				



# State of Wisconsin / Department of Natural Resources

Tony Evers , Governor

, Secretary

2/5/2025

## Chapter 70.114 - Aids Payment Worksheet For Tax Year 2024(Payment Year 2025) - Payment Due January 31, 2025

350 of 7093

LEGAL DESCRIPTION: T45 R06-W S06 SESE	PARCEL NO: 021-01096-04	CONTROL NO: 91435
---------------------------------------	-------------------------	-------------------

40	\$32,795.78	0.74860003	\$24,550.93	
----	-------------	------------	-------------	--

0	\$0.00	STAT	999999	STATE OF WISCONSIN
0.00435040	\$106.81	CNTY	04	BAYFIELD COUNTY
0.00189990	\$46.64	MUNI	04021	TOWN OF GRAND VIEW
0.00445640	\$109.41	REG	041491	SCH D OF DRUMMOND
0.00030430	\$7.47	VTAE	001700	NORTHWOOD TECHNICAL COLLEGE

Parcel Total:	\$270.33
---------------	----------

LEGAL DESCRIPTION: T45 R06-W S07 NENE	PARCEL NO: 021-01096-06	CONTROL NO: 91436
---------------------------------------	-------------------------	-------------------

40	\$62,738.43	0.74860003	\$46,965.99	
----	-------------	------------	-------------	--

0	\$0.00	STAT	999999	STATE OF WISCONSIN
0.00435040	\$204.32	CNTY	04	BAYFIELD COUNTY
0.00189990	\$89.23	MUNI	04021	TOWN OF GRAND VIEW
0.00445640	\$209.30	REG	041491	SCH D OF DRUMMOND
0.00030430	\$14.29	VTAE	001700	NORTHWOOD TECHNICAL COLLEGE

Parcel Total:	\$517.14
---------------	----------

File Number Total:	\$4,613.10
--------------------	------------



# State of Wisconsin / Department of Natural Resources

Tony Evers , Governor

, Secretary

2/5/2025

## Chapter 70.114 - Aids Payment Worksheet For Tax Year 2024(Payment Year 2025) - Payment Due January 31, 2025

351 of 7093

FILE NO: NA 907 *				DATE OF PURCHASE: 08/21/2007				GRANTOR: MORRIS L LEWIS			
LEGAL DESCRIPTION: T45 R06-W S18 PT OF SENW				PARCEL NO: 021111810990				CONTROL NO: 97929			
23	\$119,071.80	0.74860003	\$89,137.15								
				0	\$0.00	STAT	999999	STATE OF WISCONSIN			
				0.00435040	\$387.78	CNTY	04	BAYFIELD COUNTY			
				0.00189990	\$169.35	MUNI	04021	TOWN OF GRAND VIEW			
				0.00445640	\$397.23	REG	041491	SCH D OF DRUMMOND			
				0.00030430	\$27.12	VTAE	001700	NORTHWOOD TECHNICAL COLLEGE			
Parcel Total:					\$981.48						

LEGAL DESCRIPTION: T45 R06-W S18 W1/2 OF SESW				PARCEL NO: 021111905000				CONTROL NO: 97930			
20	\$75,929.62	0.74860003	\$56,840.92								
				0	\$0.00	STAT	999999	STATE OF WISCONSIN			
				0.00435040	\$247.28	CNTY	04	BAYFIELD COUNTY			
				0.00189990	\$107.99	MUNI	04021	TOWN OF GRAND VIEW			
				0.00445640	\$253.30	REG	041491	SCH D OF DRUMMOND			
				0.00030430	\$17.29	VTAE	001700	NORTHWOOD TECHNICAL COLLEGE			
Parcel Total:					\$625.86						

File Number Total:					\$1,607.34						
--------------------	--	--	--	--	------------	--	--	--	--	--	--



# State of Wisconsin / Department of Natural Resources

Tony Evers , Governor

, Secretary

2/5/2025

## Chapter 70.114 - Aids Payment Worksheet For Tax Year 2024(Payment Year 2025) - Payment Due January 31, 2025

352 of 7093

FILE NO: NA 20014 *				DATE OF PURCHASE: 05/20/2009				GRANTOR: Board Of Commissioners (BCPL)			
LEGAL DESCRIPTION: T45 R06-W S14 SWNE				PARCEL NO: 04-021-2-45-06-14-1-03-000-10000				CONTROL NO: 105202			
40	\$62,911.72	0.74860003	\$47,095.72								
				0	\$0.00	STAT	999999	STATE OF WISCONSIN			
				0.00435040	\$204.89	CNTY	04	BAYFIELD COUNTY			
				0.00189990	\$89.48	MUNI	04021	TOWN OF GRAND VIEW			
				0.00445640	\$209.88	REG	041491	SCH D OF DRUMMOND			
				0.00030430	\$14.33	VTAE	001700	NORTHWOOD TECHNICAL COLLEGE			
				Parcel Total:		\$518.58					

LEGAL DESCRIPTION: T45 R06-W S18 SENE				PARCEL NO: 04-021-2-45-06-18-4-01-000-10000				CONTROL NO: 105203			
40	\$62,911.72	0.74860003	\$47,095.72								
				0	\$0.00	STAT	999999	STATE OF WISCONSIN			
				0.00435040	\$204.89	CNTY	04	BAYFIELD COUNTY			
				0.00189990	\$89.48	MUNI	04021	TOWN OF GRAND VIEW			
				0.00445640	\$209.88	REG	041491	SCH D OF DRUMMOND			
				0.00030430	\$14.33	VTAE	001700	NORTHWOOD TECHNICAL COLLEGE			
				Parcel Total:		\$518.58					



# State of Wisconsin / Department of Natural Resources

Tony Evers , Governor

, Secretary

2/5/2025

## Chapter 70.114 - Aids Payment Worksheet For Tax Year 2024(Payment Year 2025) - Payment Due January 31, 2025

353 of 7093

LEGAL DESCRIPTION: T45 R06-W S18 NESE	PARCEL NO: 04-021-2-45-06-18-1-04-000-10000	CONTROL NO: 105204
---------------------------------------	---	--------------------

40	\$62,911.72	0.74860003	\$47,095.72	
----	-------------	------------	-------------	--

0	\$0.00	STAT	999999	STATE OF WISCONSIN
0.00435040	\$204.89	CNTY	04	BAYFIELD COUNTY
0.00189990	\$89.48	MUNI	04021	TOWN OF GRAND VIEW
0.00445640	\$209.88	REG	041491	SCH D OF DRUMMOND
0.00030430	\$14.33	VTAE	001700	NORTHWOOD TECHNICAL COLLEGE

Parcel Total:	\$518.58
---------------	----------

File Number Total:	\$1,555.74
--------------------	------------

FILE NO: NA 20103 *	DATE OF PURCHASE: 07/29/2013	GRANTOR: Irene Johnson
---------------------	------------------------------	------------------------

LEGAL DESCRIPTION: T45 R06-W S09 SENE	PARCEL NO: 04-021-2-45-06-09-1 04-000-10000	CONTROL NO: 126183
---------------------------------------	---	--------------------

40	\$17,403.29	0.74860003	\$13,028.11	
----	-------------	------------	-------------	--

0	\$0.00	STAT	999999	STATE OF WISCONSIN
0.00435040	\$56.68	CNTY	04	BAYFIELD COUNTY
0.00189990	\$24.75	MUNI	04021	TOWN OF GRAND VIEW
0.00445640	\$58.06	REG	041491	SCH D OF DRUMMOND
0.00030430	\$3.96	VTAE	001700	NORTHWOOD TECHNICAL COLLEGE

Parcel Total:	\$143.45
---------------	----------



# State of Wisconsin / Department of Natural Resources

Tony Evers , Governor

, Secretary

2/5/2025

## Chapter 70.114 - Aids Payment Worksheet For Tax Year 2024(Payment Year 2025) - Payment Due January 31, 2025

354 of 7093

LEGAL DESCRIPTION: T45 R06-W S09 NESE	PARCEL NO: 04-021-2-45-06-09-4 01-000-10000	CONTROL NO: 126184
---------------------------------------	---	--------------------

40	\$17,403.29	0.74860003	\$13,028.11	
----	-------------	------------	-------------	--

0	\$0.00	STAT	999999	STATE OF WISCONSIN
0.00435040	\$56.68	CNTY	04	BAYFIELD COUNTY
0.00189990	\$24.75	MUNI	04021	TOWN OF GRAND VIEW
0.00445640	\$58.06	REG	041491	SCH D OF DRUMMOND
0.00030430	\$3.96	VTAE	001700	NORTHWOOD TECHNICAL COLLEGE

Parcel Total:	\$143.45
---------------	----------

LEGAL DESCRIPTION: T45 R06-W S09 SWSE	PARCEL NO: 04-021-2-45-06-09-4 03-000-10000	CONTROL NO: 126185
---------------------------------------	---	--------------------

40	\$17,403.29	0.74860003	\$13,028.11	
----	-------------	------------	-------------	--

0	\$0.00	STAT	999999	STATE OF WISCONSIN
0.00435040	\$56.68	CNTY	04	BAYFIELD COUNTY
0.00189990	\$24.75	MUNI	04021	TOWN OF GRAND VIEW
0.00445640	\$58.06	REG	041491	SCH D OF DRUMMOND
0.00030430	\$3.96	VTAE	001700	NORTHWOOD TECHNICAL COLLEGE

Parcel Total:	\$143.45
---------------	----------



# State of Wisconsin / Department of Natural Resources

Tony Evers , Governor

, Secretary

2/5/2025

## Chapter 70.114 - Aids Payment Worksheet For Tax Year 2024(Payment Year 2025) - Payment Due January 31, 2025

355 of 7093

LEGAL DESCRIPTION: T45 R06-W S09 SESE	PARCEL NO: 04-021-2-45-06-09-4 04-000-10000	CONTROL NO: 126186
---------------------------------------	---	--------------------

40	\$17,403.29	0.74860003	\$13,028.11	
----	-------------	------------	-------------	--

0	\$0.00	STAT	999999	STATE OF WISCONSIN
0.00435040	\$56.68	CNTY	04	BAYFIELD COUNTY
0.00189990	\$24.75	MUNI	04021	TOWN OF GRAND VIEW
0.00445640	\$58.06	REG	041491	SCH D OF DRUMMOND
0.00030430	\$3.96	VTAE	001700	NORTHWOOD TECHNICAL COLLEGE

Parcel Total:	\$143.45
---------------	----------

LEGAL DESCRIPTION: T45 R06-W S16 NENE	PARCEL NO: 04-021-2-45-06-16-1 01-000-10000	CONTROL NO: 126187
---------------------------------------	---	--------------------

40	\$21,464.06	0.74860003	\$16,068.00	
----	-------------	------------	-------------	--

0	\$0.00	STAT	999999	STATE OF WISCONSIN
0.00435040	\$69.90	CNTY	04	BAYFIELD COUNTY
0.00189990	\$30.53	MUNI	04021	TOWN OF GRAND VIEW
0.00445640	\$71.60	REG	041491	SCH D OF DRUMMOND
0.00030430	\$4.89	VTAE	001700	NORTHWOOD TECHNICAL COLLEGE

Parcel Total:	\$176.92
---------------	----------



# State of Wisconsin / Department of Natural Resources

Tony Evers , Governor

, Secretary

2/5/2025

## Chapter 70.114 - Aids Payment Worksheet For Tax Year 2024(Payment Year 2025) - Payment Due January 31, 2025

356 of 7093

LEGAL DESCRIPTION: T45 R06-W S16 NWNE	PARCEL NO: 04-021-2-45-06-16-1 02-000-10000	CONTROL NO: 126188
---------------------------------------	---	--------------------

40	\$33,646.37	0.74860003	\$25,187.67
----	-------------	------------	-------------

0	\$0.00	STAT	999999	STATE OF WISCONSIN
0.00435040	\$109.58	CNTY	04	BAYFIELD COUNTY
0.00189990	\$47.85	MUNI	04021	TOWN OF GRAND VIEW
0.00445640	\$112.25	REG	041491	SCH D OF DRUMMOND
0.00030430	\$7.66	VTAE	001700	NORTHWOOD TECHNICAL COLLEGE

Parcel Total:	\$277.34
---------------	----------

LEGAL DESCRIPTION: T45 R06-W S16 SWNE	PARCEL NO: 04-021-0-45-06-16-1 03-000-10000	CONTROL NO: 126189
---------------------------------------	---	--------------------

40	\$44,329.37	0.74860003	\$33,184.96
----	-------------	------------	-------------

0	\$0.00	STAT	999999	STATE OF WISCONSIN
0.00435040	\$144.37	CNTY	04	BAYFIELD COUNTY
0.00189990	\$63.05	MUNI	04021	TOWN OF GRAND VIEW
0.00445640	\$147.88	REG	041491	SCH D OF DRUMMOND
0.00030430	\$10.10	VTAE	001700	NORTHWOOD TECHNICAL COLLEGE

Parcel Total:	\$365.40
---------------	----------





# State of Wisconsin / Department of Natural Resources

Tony Evers , Governor

, Secretary

2/5/2025

## Chapter 70.114 - Aids Payment Worksheet For Tax Year 2024(Payment Year 2025) - Payment Due January 31, 2025

357 of 7093

LEGAL DESCRIPTION: T45 R06-W S16 SENE	PARCEL NO: 04-021-2-45-06-16-1 04-000-10000	CONTROL NO: 126190
---------------------------------------	---	--------------------

40	\$44,329.37	0.74860003	\$33,184.96	
----	-------------	------------	-------------	--

0	\$0.00	STAT	999999	STATE OF WISCONSIN
0.00435040	\$144.37	CNTY	04	BAYFIELD COUNTY
0.00189990	\$63.05	MUNI	04021	TOWN OF GRAND VIEW
0.00445640	\$147.88	REG	041491	SCH D OF DRUMMOND
0.00030430	\$10.10	VTAE	001700	NORTHWOOD TECHNICAL COLLEGE

Parcel Total:	\$365.40
---------------	----------

LEGAL DESCRIPTION: T45 R06-W S16 NENW	PARCEL NO: 04-021-2-45-06-16-2 01-000-10000	CONTROL NO: 126191
---------------------------------------	---	--------------------

40	\$27,555.22	0.74860003	\$20,627.84	
----	-------------	------------	-------------	--

0	\$0.00	STAT	999999	STATE OF WISCONSIN
0.00435040	\$89.74	CNTY	04	BAYFIELD COUNTY
0.00189990	\$39.19	MUNI	04021	TOWN OF GRAND VIEW
0.00445640	\$91.92	REG	041491	SCH D OF DRUMMOND
0.00030430	\$6.28	VTAE	001700	NORTHWOOD TECHNICAL COLLEGE

Parcel Total:	\$227.13
---------------	----------



# State of Wisconsin / Department of Natural Resources

Tony Evers , Governor

, Secretary

2/5/2025

## Chapter 70.114 - Aids Payment Worksheet For Tax Year 2024(Payment Year 2025) - Payment Due January 31, 2025

358 of 7093

LEGAL DESCRIPTION: T45 R06-W S16 NWNW	PARCEL NO: 04-021-2-45-06-16-2 02-000-10000	CONTROL NO: 126192
---------------------------------------	---	--------------------

40	\$44,329.37	0.74860003	\$33,184.96	
----	-------------	------------	-------------	--

0	\$0.00	STAT	999999	STATE OF WISCONSIN
0.00435040	\$144.37	CNTY	04	BAYFIELD COUNTY
0.00189990	\$63.05	MUNI	04021	TOWN OF GRAND VIEW
0.00445640	\$147.88	REG	041491	SCH D OF DRUMMOND
0.00030430	\$10.10	VTAE	001700	NORTHWOOD TECHNICAL COLLEGE

Parcel Total:	\$365.40
---------------	----------

LEGAL DESCRIPTION: T45 R06-W S16 SWNW	PARCEL NO: 04-021-2-45-06-16-2 03-000-10000	CONTROL NO: 126193
---------------------------------------	---	--------------------

40	\$44,329.37	0.74860003	\$33,184.96	
----	-------------	------------	-------------	--

0	\$0.00	STAT	999999	STATE OF WISCONSIN
0.00435040	\$144.37	CNTY	04	BAYFIELD COUNTY
0.00189990	\$63.05	MUNI	04021	TOWN OF GRAND VIEW
0.00445640	\$147.88	REG	041491	SCH D OF DRUMMOND
0.00030430	\$10.10	VTAE	001700	NORTHWOOD TECHNICAL COLLEGE

Parcel Total:	\$365.40
---------------	----------



# State of Wisconsin / Department of Natural Resources

Tony Evers , Governor

, Secretary

2/5/2025

## Chapter 70.114 - Aids Payment Worksheet For Tax Year 2024(Payment Year 2025) - Payment Due January 31, 2025

359 of 7093

LEGAL DESCRIPTION: T45 R06-W S16 SENW	PARCEL NO: 04-021-2-45-06-16-2 04-000-10000	CONTROL NO: 126194
---------------------------------------	---	--------------------

40	\$44,329.37	0.74860003	\$33,184.96	
----	-------------	------------	-------------	--

0	\$0.00	STAT	999999	STATE OF WISCONSIN
0.00435040	\$144.37	CNTY	04	BAYFIELD COUNTY
0.00189990	\$63.05	MUNI	04021	TOWN OF GRAND VIEW
0.00445640	\$147.88	REG	041491	SCH D OF DRUMMOND
0.00030430	\$10.10	VTAE	001700	NORTHWOOD TECHNICAL COLLEGE

Parcel Total:	\$365.40
---------------	----------

LEGAL DESCRIPTION: T45 R06-W S16 NESW	PARCEL NO: 04-021-2-45-06-16-3 01-000-10000	CONTROL NO: 126195
---------------------------------------	---	--------------------

40	\$44,329.37	0.74860003	\$33,184.96	
----	-------------	------------	-------------	--

0	\$0.00	STAT	999999	STATE OF WISCONSIN
0.00435040	\$144.37	CNTY	04	BAYFIELD COUNTY
0.00189990	\$63.05	MUNI	04021	TOWN OF GRAND VIEW
0.00445640	\$147.88	REG	041491	SCH D OF DRUMMOND
0.00030430	\$10.10	VTAE	001700	NORTHWOOD TECHNICAL COLLEGE

Parcel Total:	\$365.40
---------------	----------



# State of Wisconsin / Department of Natural Resources

Tony Evers , Governor

, Secretary

2/5/2025

## Chapter 70.114 - Aids Payment Worksheet For Tax Year 2024(Payment Year 2025) - Payment Due January 31, 2025

360 of 7093

LEGAL DESCRIPTION: T45 R06-W S16 NESE	PARCEL NO: 04-021-2-45-06-16-4 01-000-10000	CONTROL NO: 126196
---------------------------------------	---	--------------------

40	\$44,329.37	0.74860003	\$33,184.96
----	-------------	------------	-------------

0	\$0.00	STAT	999999	STATE OF WISCONSIN
0.00435040	\$144.37	CNTY	04	BAYFIELD COUNTY
0.00189990	\$63.05	MUNI	04021	TOWN OF GRAND VIEW
0.00445640	\$147.88	REG	041491	SCH D OF DRUMMOND
0.00030430	\$10.10	VTAE	001700	NORTHWOOD TECHNICAL COLLEGE

Parcel Total:	\$365.40
---------------	----------

LEGAL DESCRIPTION: T45 R06-W S16 PT OF SESE	PARCEL NO: 04-021-2-45-06-16-4 04-000-10000	CONTROL NO: 126197
---	---	--------------------

24.96	\$27,661.52	0.74860003	\$20,707.42
-------	-------------	------------	-------------

0	\$0.00	STAT	999999	STATE OF WISCONSIN
0.00435040	\$90.09	CNTY	04	BAYFIELD COUNTY
0.00189990	\$39.34	MUNI	04021	TOWN OF GRAND VIEW
0.00445640	\$92.28	REG	041491	SCH D OF DRUMMOND
0.00030430	\$6.30	VTAE	001700	NORTHWOOD TECHNICAL COLLEGE

Parcel Total:	\$228.01
---------------	----------

File Number Total:	\$4,041.00
--------------------	------------



# State of Wisconsin / Department of Natural Resources

Tony Evers , Governor

, Secretary

2/5/2025

## Chapter 70.114 - Aids Payment Worksheet For Tax Year 2024(Payment Year 2025) - Payment Due January 31, 2025

361 of 7093

FILE NO: NA 20126 *	DATE OF PURCHASE: 07/28/2015	GRANTOR: Sandra L May, et al
LEGAL DESCRIPTION: T45 R06-W S01 PT OF SESE	PARCEL NO: 04-021-2-45-06-01-4 04-000-50000	CONTROL NO: 130945

5.54	\$2,835.11	0.74860003	\$2,122.37
------	------------	------------	------------

0	\$0.00	STAT	999999	STATE OF WISCONSIN
0.00435040	\$9.23	CNTY	04	BAYFIELD COUNTY
0.00189990	\$4.03	MUNI	04021	TOWN OF GRAND VIEW
0.00445640	\$9.46	REG	041491	SCH D OF DRUMMOND
0.00030430	\$0.65	VTAE	001700	NORTHWOOD TECHNICAL COLLEGE

Parcel Total:	\$23.37
---------------	---------

File Number Total:	\$23.37
--------------------	---------

FILE NO: NF 819 C	DATE OF PURCHASE: 01/17/2005	GRANTOR: PLUM CREEK LAND COMPANY
LEGAL DESCRIPTION: T45 R06-W S08 SESW	PARCEL NO: 021-1099-04 000	CONTROL NO: 93772

40	\$127,999.91	0.74860003	\$95,820.74
----	--------------	------------	-------------

0	\$0.00	STAT	999999	STATE OF WISCONSIN
0.00435040	\$416.86	CNTY	04	BAYFIELD COUNTY
0.00189990	\$182.05	MUNI	04021	TOWN OF GRAND VIEW
0.00445640	\$427.01	REG	041491	SCH D OF DRUMMOND
0.00030430	\$29.15	VTAE	001700	NORTHWOOD TECHNICAL COLLEGE

Parcel Total:	\$1,055.07
---------------	------------



# State of Wisconsin / Department of Natural Resources

Tony Evers , Governor

, Secretary

2/5/2025

## Chapter 70.114 - Aids Payment Worksheet For Tax Year 2024(Payment Year 2025) - Payment Due January 31, 2025

362 of 7093

LEGAL DESCRIPTION: T45 R06-W S08 SWSE	PARCEL NO: 021-1099-07 000	CONTROL NO: 93773
---------------------------------------	----------------------------	-------------------

40 \$127,999.91 0.74860003 \$95,820.74

0	\$0.00	STAT	999999	STATE OF WISCONSIN
0.00435040	\$416.86	CNTY	04	BAYFIELD COUNTY
0.00189990	\$182.05	MUNI	04021	TOWN OF GRAND VIEW
0.00445640	\$427.01	REG	041491	SCH D OF DRUMMOND
0.00030430	\$29.15	VTAE	001700	NORTHWOOD TECHNICAL COLLEGE

Parcel Total: \$1,055.07

LEGAL DESCRIPTION: T45 R06-W S08 SESE	PARCEL NO: 021-1099-08 000	CONTROL NO: 93774
---------------------------------------	----------------------------	-------------------

40 \$127,999.91 0.74860003 \$95,820.74

0	\$0.00	STAT	999999	STATE OF WISCONSIN
0.00435040	\$416.86	CNTY	04	BAYFIELD COUNTY
0.00189990	\$182.05	MUNI	04021	TOWN OF GRAND VIEW
0.00445640	\$427.01	REG	041491	SCH D OF DRUMMOND
0.00030430	\$29.15	VTAE	001700	NORTHWOOD TECHNICAL COLLEGE

Parcel Total: \$1,055.07

LEGAL DESCRIPTION: T45 R06-W S14 NWSE	PARCEL NO: 021-111-03 000	CONTROL NO: 93775
---------------------------------------	---------------------------	-------------------

40 \$127,999.91 0.74860003 \$95,820.74

0	\$0.00	STAT	999999	STATE OF WISCONSIN
0.00435040	\$416.86	CNTY	04	BAYFIELD COUNTY
0.00189990	\$182.05	MUNI	04021	TOWN OF GRAND VIEW
0.00445640	\$427.01	REG	041491	SCH D OF DRUMMOND
0.00030430	\$29.15	VTAE	001700	NORTHWOOD TECHNICAL COLLEGE

Parcel Total: \$1,055.07



# State of Wisconsin / Department of Natural Resources

Tony Evers , Governor

, Secretary

2/5/2025

## Chapter 70.114 - Aids Payment Worksheet For Tax Year 2024(Payment Year 2025) - Payment Due January 31, 2025

363 of 7093

LEGAL DESCRIPTION: T45 R06-W S17 NENE      PARCEL NO: 093776      CONTROL NO: 93776

40    \$127,999.91    0.74860003    \$95,820.74

0	\$0.00	STAT	999999	STATE OF WISCONSIN
0.00435040	\$416.86	CNTY	04	BAYFIELD COUNTY
0.00189990	\$182.05	MUNI	04021	TOWN OF GRAND VIEW
0.00445640	\$427.01	REG	041491	SCH D OF DRUMMOND
0.00030430	\$29.15	VTAE	001700	NORTHWOOD TECHNICAL COLLEGE

Parcel Total:      \$1,055.07

LEGAL DESCRIPTION: T45 R06-W S17 NWNE      PARCEL NO: 021-1116-05 000      CONTROL NO: 93777

40    \$127,999.91    0.74860003    \$95,820.74

0	\$0.00	STAT	999999	STATE OF WISCONSIN
0.00435040	\$416.86	CNTY	04	BAYFIELD COUNTY
0.00189990	\$182.05	MUNI	04021	TOWN OF GRAND VIEW
0.00445640	\$427.01	REG	041491	SCH D OF DRUMMOND
0.00030430	\$29.15	VTAE	001700	NORTHWOOD TECHNICAL COLLEGE

Parcel Total:      \$1,055.07

LEGAL DESCRIPTION: T45 R06-W S17 SENE      PARCEL NO: 021-116-07 000      CONTROL NO: 93778

40    \$127,999.91    0.74860003    \$95,820.74

0	\$0.00	STAT	999999	STATE OF WISCONSIN
0.00435040	\$416.86	CNTY	04	BAYFIELD COUNTY
0.00189990	\$182.05	MUNI	04021	TOWN OF GRAND VIEW
0.00445640	\$427.01	REG	041491	SCH D OF DRUMMOND
0.00030430	\$29.15	VTAE	001700	NORTHWOOD TECHNICAL COLLEGE

Parcel Total:      \$1,055.07







# State of Wisconsin / Department of Natural Resources

Tony Evers , Governor

, Secretary

2/5/2025

## Chapter 70.114 - Aids Payment Worksheet For Tax Year 2024(Payment Year 2025) - Payment Due January 31, 2025

365 of 7093

DETAIL FOR TOWN OF HUGHES, BAYFIELD COUNTY

Acres	Est. Adjust. Purch. Price	Level of Assessment	Adjusted Local Value	Net Gen. Tax Rate	Calc. Aid Pay Amount	Type	Code	----- Taxing Jurisdiction ----- Description
FILE NO: NA 782 *			DATE OF PURCHASE: 01/17/2002			GRANTOR: JAMES H SELGBY		
LEGAL DESCRIPTION: T47 R09-W S23 PT OF SWNW				PARCEL NO: 022-1059-09		CONTROL NO: 87248		
12	\$214,578.91	0.60885423	\$130,647.28					
				0	\$0.00	STAT	999999	STATE OF WISCONSIN
				0.00494560	\$646.13	CNTY	04	BAYFIELD COUNTY
				0.00145820	\$190.52	MUNI	04022	TOWN OF HUGHES
				0.00976540	\$1,275.83	REG	163297	SCH D OF MAPLE
				0.00034590	\$45.19	VTAE	001700	NORTHWOOD TECHNICAL COLLEGE
Parcel Total:					\$2,157.67			
File Number Total:					\$2,157.67			
Municipality Total:					\$2,157.67			



# State of Wisconsin / Department of Natural Resources

Tony Evers , Governor

, Secretary

2/5/2025

## Chapter 70.114 - Aids Payment Worksheet For Tax Year 2024(Payment Year 2025) - Payment Due January 31, 2025

366 of 7093

DETAIL FOR TOWN OF IRON RIVER, BAYFIELD COUNTY

Acres	Est. Adjust. Purch. Price	Level of Assessment	Adjusted Local Value	Net Gen. Tax Rate	Calc. Aid Pay Amount	Taxing Jurisdiction Type	Code	Description
FILE NO: NA 861 E			DATE OF PURCHASE: 12/29/2005			GRANTOR: JERRY R MARTIN		
LEGAL DESCRIPTION: T47 R08-W S34 S1/2 OF NESE				PARCEL NO: 024-1100-08 000		CONTROL NO: 93885		
19.2	\$206,558.36	0.94772148	\$195,759.80					
				0	\$0.00	STAT	999999	STATE OF WISCONSIN
				0.00310580	\$608.00	CNTY	04	BAYFIELD COUNTY
				0.00318590	\$623.68	MUNI	04024	TOWN OF IRON RIVER
				0.00644890	\$1,262.43	REG	163297	SCH D OF MAPLE
				0.00022840	\$44.70	VTAE	001700	NORTHWOOD TECHNICAL COLLEGE
<b>Parcel Total:</b>					<b>\$2,538.81</b>			

LEGAL DESCRIPTION: T47 R08-W S34 SESE				PARCEL NO: 024-1101-03 000		CONTROL NO: 93886		
37.8	\$406,661.78	0.94772148	\$385,402.10					
				0	\$0.00	STAT	999999	STATE OF WISCONSIN
				0.00310580	\$1,197.00	CNTY	04	BAYFIELD COUNTY
				0.00318590	\$1,227.86	MUNI	04024	TOWN OF IRON RIVER
				0.00644890	\$2,485.41	REG	163297	SCH D OF MAPLE
				0.00022840	\$88.01	VTAE	001700	NORTHWOOD TECHNICAL COLLEGE
<b>Parcel Total:</b>					<b>\$4,998.28</b>			



# State of Wisconsin / Department of Natural Resources

Tony Evers , Governor

, Secretary

2/5/2025

## Chapter 70.114 - Aids Payment Worksheet For Tax Year 2024(Payment Year 2025) - Payment Due January 31, 2025

367 of 7093

LEGAL DESCRIPTION: T47 R08-W S35 S1/2 OF NWSW	PARCEL NO: 024-1103-04 000	CONTROL NO: 93887
---	----------------------------	-------------------

19.1	\$205,481.92	0.94772148	\$194,739.63
------	--------------	------------	--------------

0	\$0.00	STAT	999999	STATE OF WISCONSIN
0.00310580	\$604.83	CNTY	04	BAYFIELD COUNTY
0.00318590	\$620.43	MUNI	04024	TOWN OF IRON RIVER
0.00644890	\$1,255.85	REG	163297	SCH D OF MAPLE
0.00022840	\$44.47	VTAE	001700	NORTHWOOD TECHNICAL COLLEGE

Parcel Total:	\$2,525.58
---------------	------------

LEGAL DESCRIPTION: T47 R08-W S35 SWSW	PARCEL NO: 024-1103-06 000	CONTROL NO: 93888
---------------------------------------	----------------------------	-------------------

38.9	\$418,495.23	0.94772148	\$396,616.92
------	--------------	------------	--------------

0	\$0.00	STAT	999999	STATE OF WISCONSIN
0.00310580	\$1,231.83	CNTY	04	BAYFIELD COUNTY
0.00318590	\$1,263.59	MUNI	04024	TOWN OF IRON RIVER
0.00644890	\$2,557.73	REG	163297	SCH D OF MAPLE
0.00022840	\$90.57	VTAE	001700	NORTHWOOD TECHNICAL COLLEGE

Parcel Total:	\$5,143.72
---------------	------------

File Number Total:	\$15,206.39
--------------------	-------------

Municipality Total:	\$15,206.39
---------------------	-------------



# State of Wisconsin / Department of Natural Resources

Tony Evers , Governor

, Secretary

2/5/2025

## Chapter 70.114 - Aids Payment Worksheet For Tax Year 2024(Payment Year 2025) - Payment Due January 31, 2025

368 of 7093

DETAIL FOR TOWN OF KELLY, BAYFIELD COUNTY

Acres	Est. Adjust. Purch. Price	Level of Assessment	Adjusted Local Value	Net Gen. Tax Rate	Calc. Aid Pay Amount	Type	Code	Taxing Jurisdiction Description
FILE NO: FI 2864 *			DATE OF PURCHASE: 01/09/2007			GRANTOR: GERALD W CURTIS		
LEGAL DESCRIPTION: T46 R05-W S10 PT OF SWSW				PARCEL NO: 026-1019-07		CONTROL NO: 97392		
6	\$15,388.48	0.74091938	\$11,401.62	0	\$0.00	STAT	999999	STATE OF WISCONSIN
				0.00430770	\$49.11	CNTY	04	BAYFIELD COUNTY
				0.00624940	\$71.25	MUNI	04026	TOWN OF KELLY
				0.00701870	\$80.02	REG	020170	SCH D OF ASHLAND
				0.00030130	\$3.44	VTAE	001700	NORTHWOOD TECHNICAL COLLEGE
Parcel Total:					\$203.82			

LEGAL DESCRIPTION: T46 R05-W S10 PT OF NWSW				PARCEL NO: 026-1019-04		CONTROL NO: 97393		
35	\$89,766.14	0.74091938	\$66,509.48	0	\$0.00	STAT	999999	STATE OF WISCONSIN
				0.00430770	\$286.50	CNTY	04	BAYFIELD COUNTY
				0.00624940	\$415.64	MUNI	04026	TOWN OF KELLY
				0.00701870	\$466.81	REG	020170	SCH D OF ASHLAND
				0.00030130	\$20.04	VTAE	001700	NORTHWOOD TECHNICAL COLLEGE
Parcel Total:					\$1,188.99			



# State of Wisconsin / Department of Natural Resources

Tony Evers , Governor

, Secretary

2/5/2025

## Chapter 70.114 - Aids Payment Worksheet For Tax Year 2024(Payment Year 2025) - Payment Due January 31, 2025

369 of 7093

LEGAL DESCRIPTION: T46 R05-W S10 SWNW	PARCEL NO: 026-1018-08	CONTROL NO: 97394
---------------------------------------	------------------------	-------------------

21	\$53,859.69	0.74091938	\$39,905.69	
----	-------------	------------	-------------	--

0	\$0.00	STAT	999999	STATE OF WISCONSIN
0.00430770	\$171.90	CNTY	04	BAYFIELD COUNTY
0.00624940	\$249.38	MUNI	04026	TOWN OF KELLY
0.00701870	\$280.08	REG	020170	SCH D OF ASHLAND
0.00030130	\$12.02	VTAE	001700	NORTHWOOD TECHNICAL COLLEGE

Parcel Total:	\$713.38
---------------	----------

LEGAL DESCRIPTION: T46 R05-W S10 PT OF SENW	PARCEL NO: 026-1018-09	CONTROL NO: 97395
---	------------------------	-------------------

20	\$51,294.94	0.74091938	\$38,005.41	
----	-------------	------------	-------------	--

0	\$0.00	STAT	999999	STATE OF WISCONSIN
0.00430770	\$163.71	CNTY	04	BAYFIELD COUNTY
0.00624940	\$237.51	MUNI	04026	TOWN OF KELLY
0.00701870	\$266.75	REG	020170	SCH D OF ASHLAND
0.00030130	\$11.45	VTAE	001700	NORTHWOOD TECHNICAL COLLEGE

Parcel Total:	\$679.42
---------------	----------

LEGAL DESCRIPTION: T46 R05-W S10 PT OF SWNE	PARCEL NO: 026-1018-02	CONTROL NO: 97396
---	------------------------	-------------------

18	\$46,165.45	0.74091938	\$34,204.87	
----	-------------	------------	-------------	--

0	\$0.00	STAT	999999	STATE OF WISCONSIN
0.00430770	\$147.34	CNTY	04	BAYFIELD COUNTY
0.00624940	\$213.76	MUNI	04026	TOWN OF KELLY
0.00701870	\$240.07	REG	020170	SCH D OF ASHLAND
0.00030130	\$10.31	VTAE	001700	NORTHWOOD TECHNICAL COLLEGE

Parcel Total:	\$611.48
---------------	----------





# State of Wisconsin / Department of Natural Resources

Tony Evers , Governor

, Secretary

2/5/2025

## Chapter 70.114 - Aids Payment Worksheet For Tax Year 2024(Payment Year 2025) - Payment Due January 31, 2025

371 of 7093

FILE NO: FI 2878 *	DATE OF PURCHASE: 10/12/2007	GRANTOR: PLUM CREEK TIMBERLANDS
LEGAL DESCRIPTION: T46 R05-W S09 NESE	PARCEL NO: 04-026-2-46-05-09-401-000-10000	CONTROL NO: 98339

40	\$95,262.03	0.74091938	\$70,581.48
----	-------------	------------	-------------

0	\$0.00	STAT	999999	STATE OF WISCONSIN
0.00430770	\$304.04	CNTY	04	BAYFIELD COUNTY
0.00624940	\$441.09	MUNI	04026	TOWN OF KELLY
0.00701870	\$495.39	REG	020170	SCH D OF ASHLAND
0.00030130	\$21.27	VTAE	001700	NORTHWOOD TECHNICAL COLLEGE

Parcel Total:	\$1,261.79
---------------	------------

LEGAL DESCRIPTION: T46 R05-W S09 NWSE	PARCEL NO: 04-026-2-46-05-09-402-000-10000	CONTROL NO: 98340
---------------------------------------	--	-------------------

40	\$95,262.03	0.74091938	\$70,581.48
----	-------------	------------	-------------

0	\$0.00	STAT	999999	STATE OF WISCONSIN
0.00430770	\$304.04	CNTY	04	BAYFIELD COUNTY
0.00624940	\$441.09	MUNI	04026	TOWN OF KELLY
0.00701870	\$495.39	REG	020170	SCH D OF ASHLAND
0.00030130	\$21.27	VTAE	001700	NORTHWOOD TECHNICAL COLLEGE

Parcel Total:	\$1,261.79
---------------	------------

File Number Total:	\$2,523.58
--------------------	------------



# State of Wisconsin / Department of Natural Resources

Tony Evers , Governor

, Secretary

2/5/2025

## Chapter 70.114 - Aids Payment Worksheet For Tax Year 2024(Payment Year 2025) - Payment Due January 31, 2025

372 of 7093

FILE NO: FM 10031 *				DATE OF PURCHASE: 05/30/2009				GRANTOR: Terrence Miskulin			
LEGAL DESCRIPTION: T46 R05-W S09 PT OF SESE				PARCEL NO: 026-1017-08 000				CONTROL NO: 105662			
2.79	\$9,564.08	0.74091938	\$7,086.21								
				0	\$0.00	STAT	999999	STATE OF WISCONSIN			
				0.00430770	\$30.53	CNTY	04	BAYFIELD COUNTY			
				0.00624940	\$44.28	MUNI	04026	TOWN OF KELLY			
				0.00701870	\$49.74	REG	020170	SCH D OF ASHLAND			
				0.00030130	\$2.13	VTAE	001700	NORTHWOOD TECHNICAL COLLEGE			
Parcel Total:					\$126.68						

LEGAL DESCRIPTION: T46 R05-W S09 PT OF SWSE				PARCEL NO: 026-1017-07 000				CONTROL NO: 105663			
7	\$23,995.90	0.74091938	\$17,779.03								
				0	\$0.00	STAT	999999	STATE OF WISCONSIN			
				0.00430770	\$76.59	CNTY	04	BAYFIELD COUNTY			
				0.00624940	\$111.11	MUNI	04026	TOWN OF KELLY			
				0.00701870	\$124.79	REG	020170	SCH D OF ASHLAND			
				0.00030130	\$5.36	VTAE	001700	NORTHWOOD TECHNICAL COLLEGE			
Parcel Total:					\$317.85						

File Number Total:					\$444.53						
--------------------	--	--	--	--	----------	--	--	--	--	--	--





# State of Wisconsin / Department of Natural Resources

Tony Evers , Governor

, Secretary

2/5/2025

## Chapter 70.114 - Aids Payment Worksheet For Tax Year 2024(Payment Year 2025) - Payment Due January 31, 2025

373 of 7093

FILE NO: FM 10038 *		DATE OF PURCHASE: 07/10/2009		GRANTOR: William W Heart	
LEGAL DESCRIPTION: T46 R05-W S11 PT OF NWNE		PARCEL NO: 026-1020-06 990		CONTROL NO: 105400	
22.58	\$71,850.01	0.74091938	\$53,235.07		
		0	\$0.00	STAT 999999	STATE OF WISCONSIN
		0.00430770	\$229.32	CNTY 04	BAYFIELD COUNTY
		0.00624940	\$332.69	MUNI 04026	TOWN OF KELLY
		0.00701870	\$373.64	REG 020170	SCH D OF ASHLAND
		0.00030130	\$16.04	VTAE 001700	NORTHWOOD TECHNICAL COLLEGE
Parcel Total:			\$951.69		

LEGAL DESCRIPTION: T46 R05-W S11 PT OF NENW		PARCEL NO: 026-1020-10 990, 026-1020-09 000		CONTROL NO: 105402	
28.15	\$73,958.41	0.74091938	\$54,797.22		
		0	\$0.00	STAT 999999	STATE OF WISCONSIN
		0.00430770	\$236.05	CNTY 04	BAYFIELD COUNTY
		0.00624940	\$342.45	MUNI 04026	TOWN OF KELLY
		0.00701870	\$384.60	REG 020170	SCH D OF ASHLAND
		0.00030130	\$16.51	VTAE 001700	NORTHWOOD TECHNICAL COLLEGE
Parcel Total:			\$979.61		



# State of Wisconsin / Department of Natural Resources

Tony Evers , Governor

, Secretary

2/5/2025

## Chapter 70.114 - Aids Payment Worksheet For Tax Year 2024(Payment Year 2025) - Payment Due January 31, 2025

374 of 7093

LEGAL DESCRIPTION: T46 R05-W S11 PT OF NWNW      PARCEL NO: 026-1021-02 990, 026-1021-01 000      CONTROL NO: 105404

25.32      \$64,555.38      0.74091938      \$47,830.33

0      \$0.00      STAT      999999      STATE OF WISCONSIN

0.00430770      \$206.04      CNTY      04      BAYFIELD COUNTY

0.00624940      \$298.91      MUNI      04026      TOWN OF KELLY

0.00701870      \$335.71      REG      020170      SCH D OF ASHLAND

0.00030130      \$14.41      VTAE      001700      NORTHWOOD TECHNICAL COLLEGE

Parcel Total:      \$855.07

File Number Total:      \$2,786.37

FILE NO: FM 10040 \*      DATE OF PURCHASE: 07/07/2009      GRANTOR: Harvey R Carlson

LEGAL DESCRIPTION: T46 R05-W S11 PT OF SWNW      PARCEL NO: 026-1021-03990      CONTROL NO: 105406

13.1      \$51,260.83      0.74091938      \$37,980.14

0      \$0.00      STAT      999999      STATE OF WISCONSIN

0.00430770      \$163.61      CNTY      04      BAYFIELD COUNTY

0.00624940      \$237.35      MUNI      04026      TOWN OF KELLY

0.00441270      \$167.60      REG      041491      SCH D OF DRUMMOND

0.00030130      \$11.44      VTAE      001700      NORTHWOOD TECHNICAL COLLEGE

Parcel Total:      \$580.00

File Number Total:      \$580.00



# State of Wisconsin / Department of Natural Resources

Tony Evers , Governor

, Secretary

2/5/2025

## Chapter 70.114 - Aids Payment Worksheet For Tax Year 2024(Payment Year 2025) - Payment Due January 31, 2025

375 of 7093

FILE NO: FM 10071 *				DATE OF PURCHASE: 02/22/2010				GRANTOR: Bayfield Regional Conservanc			
LEGAL DESCRIPTION: T46 R05-W S11 PT OF NENE				PARCEL NO: 026-1020-04 000				CONTROL NO: 113840			
27	\$42,495.37	0.74091938	\$31,485.64								
				0	\$0.00	STAT	999999	STATE OF WISCONSIN			
				0.00430770	\$135.63	CNTY	04	BAYFIELD COUNTY			
				0.00624940	\$196.77	MUNI	04026	TOWN OF KELLY			
				0.00701870	\$220.99	REG	020170	SCH D OF ASHLAND			
				0.00030130	\$9.49	VTAE	001700	NORTHWOOD TECHNICAL COLLEGE			
Parcel Total:					\$562.88						

File Number Total:					\$562.88						
--------------------	--	--	--	--	----------	--	--	--	--	--	--

FILE NO: FM 10165 *				DATE OF PURCHASE: 10/29/2012				GRANTOR: Harvey R Carlson, et al			
LEGAL DESCRIPTION: T46 R05-W S01 PT OF NESE				PARCEL NO: 04-026-2-46-05-01-4 01-000-10000				CONTROL NO: 124644			
30	\$53,715.61	0.74091938	\$39,798.94								
				0	\$0.00	STAT	999999	STATE OF WISCONSIN			
				0.00430770	\$171.44	CNTY	04	BAYFIELD COUNTY			
				0.00624940	\$248.72	MUNI	04026	TOWN OF KELLY			
				0.00701870	\$279.34	REG	020170	SCH D OF ASHLAND			
				0.00030130	\$11.99	VTAE	001700	NORTHWOOD TECHNICAL COLLEGE			
Parcel Total:					\$711.49						

File Number Total:					\$711.49						
--------------------	--	--	--	--	----------	--	--	--	--	--	--



# State of Wisconsin / Department of Natural Resources

Tony Evers , Governor

, Secretary

2/5/2025

## Chapter 70.114 - Aids Payment Worksheet For Tax Year 2024(Payment Year 2025) - Payment Due January 31, 2025

376 of 7093

FILE NO: FM 10166 *				DATE OF PURCHASE: 05/09/2013				GRANTOR: Gregg A Johnson, et al			
LEGAL DESCRIPTION: T46 R05-W S01 PT OF NWSE				PARCEL NO: 04-026-2-46-05-01-4 02-000-10000				CONTROL NO: 124645			
30	\$53,565.90	0.74091938	\$39,688.01								
				0	\$0.00	STAT	999999	STATE OF WISCONSIN			
				0.00430770	\$170.96	CNTY	04	BAYFIELD COUNTY			
				0.00624940	\$248.02	MUNI	04026	TOWN OF KELLY			
				0.00701870	\$278.56	REG	020170	SCH D OF ASHLAND			
				0.00030130	\$11.96	VTAE	001700	NORTHWOOD TECHNICAL COLLEGE			
Parcel Total:					\$709.50						

LEGAL DESCRIPTION: T46 R05-W S01 PT OF SESW				PARCEL NO: 04-026-2-46-05-01-3 04-000-10000				CONTROL NO: 124646			
30	\$53,565.90	0.74091938	\$39,688.01								
				0	\$0.00	STAT	999999	STATE OF WISCONSIN			
				0.00430770	\$170.96	CNTY	04	BAYFIELD COUNTY			
				0.00624940	\$248.02	MUNI	04026	TOWN OF KELLY			
				0.00701870	\$278.56	REG	020170	SCH D OF ASHLAND			
				0.00030130	\$11.96	VTAE	001700	NORTHWOOD TECHNICAL COLLEGE			
Parcel Total:					\$709.50						



# State of Wisconsin / Department of Natural Resources

Tony Evers , Governor

, Secretary

2/5/2025

## Chapter 70.114 - Aids Payment Worksheet For Tax Year 2024(Payment Year 2025) - Payment Due January 31, 2025

377 of 7093

LEGAL DESCRIPTION: T46 R05-W S01 PT OF SWSE	PARCEL NO: 04-026-2-46-05-01-4 03-000-10000	CONTROL NO: 128002
---	---	--------------------

0.02	\$10.32	0.74091938	\$7.65
------	---------	------------	--------

0	\$0.00	STAT	999999	STATE OF WISCONSIN
0.00430770	\$0.03	CNTY	04	BAYFIELD COUNTY
0.00624940	\$0.05	MUNI	04026	TOWN OF KELLY
0.00701870	\$0.05	REG	020170	SCH D OF ASHLAND
0.00030130	\$0.00	VTAE	001700	NORTHWOOD TECHNICAL COLLEGE

Parcel Total:	\$0.13
---------------	--------

File Number Total:	\$1,419.13
--------------------	------------

FILE NO: FM 10174 *	DATE OF PURCHASE: 02/07/2013	GRANTOR: Harley S. & Marlene A. Hags
---------------------	------------------------------	--------------------------------------

LEGAL DESCRIPTION: T46 R05-W S01 PT OF NESW	PARCEL NO: 04-026-2-46-05-01-3 01-000-10000	CONTROL NO: 125343
---	---	--------------------

4.98	\$9,588.21	0.74091938	\$7,104.09
------	------------	------------	------------

0	\$0.00	STAT	999999	STATE OF WISCONSIN
0.00430770	\$30.60	CNTY	04	BAYFIELD COUNTY
0.00624940	\$44.40	MUNI	04026	TOWN OF KELLY
0.00701870	\$49.86	REG	020170	SCH D OF ASHLAND
0.00030130	\$2.14	VTAE	001700	NORTHWOOD TECHNICAL COLLEGE

Parcel Total:	\$127.00
---------------	----------

File Number Total:	\$127.00
--------------------	----------



# State of Wisconsin / Department of Natural Resources

Tony Evers , Governor

, Secretary

2/5/2025

## Chapter 70.114 - Aids Payment Worksheet For Tax Year 2024(Payment Year 2025) - Payment Due January 31, 2025

378 of 7093

FILE NO: FM 10176 *	DATE OF PURCHASE: 02/11/2013	GRANTOR: Peggy M Hagstrom
LEGAL DESCRIPTION: T46 R05-W S01 PT OF SWNE	PARCEL NO: 04-026-2-46-05-01-1 03-000-10000	CONTROL NO: 125363

7.07    \$13,612.18    0.74091938    \$10,085.53

0	\$0.00	STAT	999999	STATE OF WISCONSIN
0.00430770	\$43.45	CNTY	04	BAYFIELD COUNTY
0.00624940	\$63.03	MUNI	04026	TOWN OF KELLY
0.00701870	\$70.79	REG	020170	SCH D OF ASHLAND
0.00030130	\$3.04	VTAE	001700	NORTHWOOD TECHNICAL COLLEGE

Parcel Total:                    \$180.31

File Number Total:            \$180.31

FILE NO: FM 10207 *	DATE OF PURCHASE: 09/22/2014	GRANTOR: Harvey R Carlson
LEGAL DESCRIPTION: T46 R05-W S12 NWNW	PARCEL NO: 04-026-2-46-05-12-2 02-000-10000	CONTROL NO: 129498

40    \$77,013.77    0.74091938    \$57,061.00

0	\$0.00	STAT	999999	STATE OF WISCONSIN
0.00430770	\$245.80	CNTY	04	BAYFIELD COUNTY
0.00624940	\$356.59	MUNI	04026	TOWN OF KELLY
0.00701870	\$400.49	REG	020170	SCH D OF ASHLAND
0.00030130	\$17.19	VTAE	001700	NORTHWOOD TECHNICAL COLLEGE

Parcel Total:                    \$1,020.07

File Number Total:            \$1,020.07



# State of Wisconsin / Department of Natural Resources

Tony Evers , Governor

, Secretary

2/5/2025

## Chapter 70.114 - Aids Payment Worksheet For Tax Year 2024(Payment Year 2025) - Payment Due January 31, 2025

379 of 7093

FILE NO: FM 10208 *	DATE OF PURCHASE: 09/29/2014	GRANTOR: Gregg A Johnson, et al
LEGAL DESCRIPTION: T46 R05-W S01 PT OF SWSW	PARCEL NO: 04-026-2-46-05-01-3 03-000-10000	CONTROL NO: 129497

9.6      \$18,483.31      0.74091938      \$13,694.64

0	\$0.00	STAT	999999	STATE OF WISCONSIN
0.00430770	\$58.99	CNTY	04	BAYFIELD COUNTY
0.00624940	\$85.58	MUNI	04026	TOWN OF KELLY
0.00701870	\$96.12	REG	020170	SCH D OF ASHLAND
0.00030130	\$4.13	VTAE	001700	NORTHWOOD TECHNICAL COLLEGE

Parcel Total:      \$244.82

File Number Total:      \$244.82

FILE NO: FM 10280 *	DATE OF PURCHASE: 07/07/2015	GRANTOR: Gary M. & Frances M. Steen
LEGAL DESCRIPTION: T46 R05-W S11 PT OF SWNW	PARCEL NO: 04-026-2-46-05-11-2 03-000-10000	CONTROL NO: 130135

23.8      \$20,988.98      0.74091938      \$15,551.14

0	\$0.00	STAT	999999	STATE OF WISCONSIN
0.00430770	\$66.99	CNTY	04	BAYFIELD COUNTY
0.00624940	\$97.18	MUNI	04026	TOWN OF KELLY
0.00701870	\$109.15	REG	020170	SCH D OF ASHLAND
0.00030130	\$4.69	VTAE	001700	NORTHWOOD TECHNICAL COLLEGE

Parcel Total:      \$278.01



# State of Wisconsin / Department of Natural Resources

Tony Evers , Governor

, Secretary

2/5/2025

## Chapter 70.114 - Aids Payment Worksheet For Tax Year 2024(Payment Year 2025) - Payment Due January 31, 2025

380 of 7093

LEGAL DESCRIPTION: T46 R05-W S11 SENW	PARCEL NO: 04-026-2-46-05-11-2 04-000-10000	CONTROL NO: 130136
---------------------------------------	---	--------------------

40	\$43,414.06	0.74091938	\$32,166.32	
----	-------------	------------	-------------	--

0	\$0.00	STAT	999999	STATE OF WISCONSIN
0.00430770	\$138.56	CNTY	04	BAYFIELD COUNTY
0.00624940	\$201.02	MUNI	04026	TOWN OF KELLY
0.00701870	\$225.76	REG	020170	SCH D OF ASHLAND
0.00030130	\$9.69	VTAE	001700	NORTHWOOD TECHNICAL COLLEGE

Parcel Total:	\$575.03
---------------	----------

LEGAL DESCRIPTION: T46 R05-W S11 SWNE	PARCEL NO: 04-026-2-46-05-11-1 03-000-10000	CONTROL NO: 130137
---------------------------------------	---	--------------------

40	\$18,558.68	0.74091938	\$13,750.49	
----	-------------	------------	-------------	--

0	\$0.00	STAT	999999	STATE OF WISCONSIN
0.00430770	\$59.23	CNTY	04	BAYFIELD COUNTY
0.00624940	\$85.93	MUNI	04026	TOWN OF KELLY
0.00701870	\$96.51	REG	020170	SCH D OF ASHLAND
0.00030130	\$4.14	VTAE	001700	NORTHWOOD TECHNICAL COLLEGE

Parcel Total:	\$245.81
---------------	----------

File Number Total:	\$1,098.85
--------------------	------------





# State of Wisconsin / Department of Natural Resources

Tony Evers , Governor

, Secretary

2/5/2025

## Chapter 70.114 - Aids Payment Worksheet For Tax Year 2024(Payment Year 2025) - Payment Due January 31, 2025

381 of 7093

FILE NO: FM 10298 *	DATE OF PURCHASE: 08/04/2015	GRANTOR: Eugene S. & Renee M. S Nagle
LEGAL DESCRIPTION: T46 R05-W S10 PT OF NWSE	PARCEL NO: 04-026-2-46-05-10-4 02-000-10000	CONTROL NO: 130330

1.6	\$2,120.99	0.74091938	\$1,571.48
-----	------------	------------	------------

0	\$0.00	STAT	999999	STATE OF WISCONSIN
0.00430770	\$6.77	CNTY	04	BAYFIELD COUNTY
0.00624940	\$9.82	MUNI	04026	TOWN OF KELLY
0.00701870	\$11.03	REG	020170	SCH D OF ASHLAND
0.00030130	\$0.47	VTAE	001700	NORTHWOOD TECHNICAL COLLEGE

Parcel Total:	\$28.09
---------------	---------

File Number Total:	\$28.09
--------------------	---------

Municipality Total:	\$15,871.59
---------------------	-------------



# State of Wisconsin / Department of Natural Resources

Tony Evers , Governor

, Secretary

2/5/2025

## Chapter 70.114 - Aids Payment Worksheet For Tax Year 2024(Payment Year 2025) - Payment Due January 31, 2025

382 of 7093

DETAIL FOR TOWN OF KEYSTONE, BAYFIELD COUNTY

Acres	Est. Adjust. Purch. Price	Level of Assessment	Adjusted Local Value	Net Gen. Tax Rate	Calc. Aid Pay Amount	Type	Code	Taxing Jurisdiction Description
FILE NO: FM 10628 *			DATE OF PURCHASE: 05/17/1996			GRANTOR: ANDREW R IMRICK		
LEGAL DESCRIPTION: T47 R06-W S23 PT OF SWNW			PARCEL NO: 28-1009-05			CONTROL NO: 140070		
7.5	\$9,742.52	0.65745647	\$6,405.29	0	\$0.00	STAT	999999	STATE OF WISCONSIN
				0.00464740	\$29.77	CNTY	04	BAYFIELD COUNTY
				0.00474820	\$30.41	MUNI	04028	TOWN OF KEYSTONE
				0.00757220	\$48.50	REG	020170	SCH D OF ASHLAND
				0.000325	\$2.08	VTAE	001700	NORTHWOOD TECHNICAL COLLEGE
<b>Parcel Total:</b>					<b>\$110.76</b>			

File Number Total: \$110.76

FILE NO: FM 10630 *			DATE OF PURCHASE: 09/03/1996			GRANTOR: TOWN OF KEYSTONE		
LEGAL DESCRIPTION: T47 R06-W S21 NESW			PARCEL NO: 028-1006-05			CONTROL NO: 140074		
40	\$48,712.62	0.65745647	\$32,026.43	0	\$0.00	STAT	999999	STATE OF WISCONSIN
				0.00464740	\$148.84	CNTY	04	BAYFIELD COUNTY
				0.00474820	\$152.07	MUNI	04028	TOWN OF KEYSTONE
				0.00757220	\$242.51	REG	020170	SCH D OF ASHLAND
				0.000325	\$10.41	VTAE	001700	NORTHWOOD TECHNICAL COLLEGE
<b>Parcel Total:</b>					<b>\$553.83</b>			

File Number Total: \$553.83



# State of Wisconsin / Department of Natural Resources

Tony Evers , Governor

, Secretary

2/5/2025

## Chapter 70.114 - Aids Payment Worksheet For Tax Year 2024(Payment Year 2025) - Payment Due January 31, 2025

383 of 7093

FILE NO: FM 10633 *				DATE OF PURCHASE: 08/14/2001				GRANTOR: FRANCIS G KOVAL			
LEGAL DESCRIPTION: T47 R06-W S22 SENW				PARCEL NO: 028-1007-09				CONTROL NO: 140082			
40	\$59,914.03	0.65745647	\$39,390.87								
				0	\$0.00	STAT	999999	STATE OF WISCONSIN			
				0.00464740	\$183.06	CNTY	04	BAYFIELD COUNTY			
				0.00474820	\$187.04	MUNI	04028	TOWN OF KEYSTONE			
				0.00757220	\$298.28	REG	020170	SCH D OF ASHLAND			
				0.000325	\$12.80	VTAE	001700	NORTHWOOD TECHNICAL COLLEGE			
Parcel Total:					\$681.18						

File Number Total:					\$681.18						
--------------------	--	--	--	--	----------	--	--	--	--	--	--

FILE NO: FM 10637 *				DATE OF PURCHASE: 10/04/2013				GRANTOR: Malcolm R Judkins			
LEGAL DESCRIPTION: T47 R06-W S21 PT OF SWSW				PARCEL NO: 04-028-2-47-06-21-3 03-000-20000				CONTROL NO: 140089			
3	\$5,345.97	0.65745647	\$3,514.74								
				0	\$0.00	STAT	999999	STATE OF WISCONSIN			
				0.00464740	\$16.33	CNTY	04	BAYFIELD COUNTY			
				0.00474820	\$16.69	MUNI	04028	TOWN OF KEYSTONE			
				0.00757220	\$26.61	REG	020170	SCH D OF ASHLAND			
				0.000325	\$1.14	VTAE	001700	NORTHWOOD TECHNICAL COLLEGE			
Parcel Total:					\$60.77						

File Number Total:					\$60.77						
--------------------	--	--	--	--	---------	--	--	--	--	--	--



# State of Wisconsin / Department of Natural Resources

Tony Evers , Governor

, Secretary

2/5/2025

## Chapter 70.114 - Aids Payment Worksheet For Tax Year 2024(Payment Year 2025) - Payment Due January 31, 2025

384 of 7093

FILE NO: FM 10639 *				DATE OF PURCHASE: 08/20/1993				GRANTOR: ANDREW MIHALEK, JR.			
LEGAL DESCRIPTION: T47 R06-W S23 NWNW				PARCEL NO: 028-1009-04				CONTROL NO: 140092			
40	\$15,173.44	0.65745647	\$9,975.87								
				0	\$0.00	STAT	999999	STATE OF WISCONSIN			
				0.00464740	\$46.36	CNTY	04	BAYFIELD COUNTY			
				0.00474820	\$47.37	MUNI	04028	TOWN OF KEYSTONE			
				0.00757220	\$75.54	REG	020170	SCH D OF ASHLAND			
				0.000325	\$3.24	VTAE	001700	NORTHWOOD TECHNICAL COLLEGE			
Parcel Total:				\$172.51							

File Number Total:				\$172.51							
--------------------	--	--	--	----------	--	--	--	--	--	--	--

FILE NO: FM 10640 *				DATE OF PURCHASE: 06/07/1994				GRANTOR: BAYFIELD COUNTY			
LEGAL DESCRIPTION: T47 R06-W S20 SESE				PARCEL NO: 72441				CONTROL NO: 140096			
40	\$32,127.66	0.65745647	\$21,122.54								
				0	\$0.00	STAT	999999	STATE OF WISCONSIN			
				0.00464740	\$98.16	CNTY	04	BAYFIELD COUNTY			
				0.00474820	\$100.29	MUNI	04028	TOWN OF KEYSTONE			
				0.00757220	\$159.94	REG	020170	SCH D OF ASHLAND			
				0.000325	\$6.87	VTAE	001700	NORTHWOOD TECHNICAL COLLEGE			
Parcel Total:				\$365.26							



# State of Wisconsin / Department of Natural Resources

Tony Evers , Governor

, Secretary

2/5/2025

## Chapter 70.114 - Aids Payment Worksheet For Tax Year 2024(Payment Year 2025) - Payment Due January 31, 2025

385 of 7093

LEGAL DESCRIPTION: T47 R06-W S20 SWSE				PARCEL NO: 72442				CONTROL NO: 140097	
40	\$32,127.66	0.65745647	\$21,122.54	0	\$0.00	STAT	999999	STATE OF WISCONSIN	
				0.00464740	\$98.16	CNTY	04	BAYFIELD COUNTY	
				0.00474820	\$100.29	MUNI	04028	TOWN OF KEYSTONE	
				0.00757220	\$159.94	REG	020170	SCH D OF ASHLAND	
				0.000325	\$6.87	VTAE	001700	NORTHWOOD TECHNICAL COLLEGE	
Parcel Total:				\$365.26					

LEGAL DESCRIPTION: T47 R06-W S22 SWNW				PARCEL NO: 72448				CONTROL NO: 140098	
40	\$32,127.66	0.65745647	\$21,122.54	0	\$0.00	STAT	999999	STATE OF WISCONSIN	
				0.00464740	\$98.16	CNTY	04	BAYFIELD COUNTY	
				0.00474820	\$100.29	MUNI	04028	TOWN OF KEYSTONE	
				0.00757220	\$159.94	REG	020170	SCH D OF ASHLAND	
				0.000325	\$6.87	VTAE	001700	NORTHWOOD TECHNICAL COLLEGE	
Parcel Total:				\$365.26					

LEGAL DESCRIPTION: T47 R06-W S21 SESE				PARCEL NO: 72444				CONTROL NO: 140099	
40	\$32,127.66	0.65745647	\$21,122.54	0	\$0.00	STAT	999999	STATE OF WISCONSIN	
				0.00464740	\$98.16	CNTY	04	BAYFIELD COUNTY	
				0.00474820	\$100.29	MUNI	04028	TOWN OF KEYSTONE	
				0.00757220	\$159.94	REG	020170	SCH D OF ASHLAND	
				0.000325	\$6.87	VTAE	001700	NORTHWOOD TECHNICAL COLLEGE	
Parcel Total:				\$365.26					



# State of Wisconsin / Department of Natural Resources

Tony Evers , Governor

, Secretary

2/5/2025

## Chapter 70.114 - Aids Payment Worksheet For Tax Year 2024(Payment Year 2025) - Payment Due January 31, 2025

386 of 7093

LEGAL DESCRIPTION: T47 R06-W S21 NESE				PARCEL NO: 72445	CONTROL NO: 140100			
40	\$32,127.66	0.65745647	\$21,122.54					
				0	\$0.00	STAT	999999	STATE OF WISCONSIN
				0.00464740	\$98.16	CNTY	04	BAYFIELD COUNTY
				0.00474820	\$100.29	MUNI	04028	TOWN OF KEYSTONE
				0.00757220	\$159.94	REG	020170	SCH D OF ASHLAND
				0.000325	\$6.87	VTAE	001700	NORTHWOOD TECHNICAL COLLEGE
Parcel Total:					\$365.26			

LEGAL DESCRIPTION: T47 R06-W S21 NWSE				PARCEL NO: 72446	CONTROL NO: 140101			
40	\$32,127.66	0.65745647	\$21,122.54					
				0	\$0.00	STAT	999999	STATE OF WISCONSIN
				0.00464740	\$98.16	CNTY	04	BAYFIELD COUNTY
				0.00474820	\$100.29	MUNI	04028	TOWN OF KEYSTONE
				0.00757220	\$159.94	REG	020170	SCH D OF ASHLAND
				0.000325	\$6.87	VTAE	001700	NORTHWOOD TECHNICAL COLLEGE
Parcel Total:					\$365.26			

LEGAL DESCRIPTION: T47 R06-W S22 NWNW				PARCEL NO: 72447	CONTROL NO: 140102			
40	\$32,127.66	0.65745647	\$21,122.54					
				0	\$0.00	STAT	999999	STATE OF WISCONSIN
				0.00464740	\$98.16	CNTY	04	BAYFIELD COUNTY
				0.00474820	\$100.29	MUNI	04028	TOWN OF KEYSTONE
				0.00757220	\$159.94	REG	020170	SCH D OF ASHLAND
				0.000325	\$6.87	VTAE	001700	NORTHWOOD TECHNICAL COLLEGE
Parcel Total:					\$365.26			





# State of Wisconsin / Department of Natural Resources

Tony Evers , Governor

, Secretary

2/5/2025

## Chapter 70.114 - Aids Payment Worksheet For Tax Year 2024(Payment Year 2025) - Payment Due January 31, 2025

388 of 7093

DETAIL FOR TOWN OF MASON, BAYFIELD COUNTY

Acres	Est. Adjust. Purch. Price	Level of Assessment	Adjusted Local Value	Net Gen. Tax Rate	Calc. Aid Pay Amount	----- Taxing Jurisdiction -----			
						Type	Code	Description	
FILE NO: FI 2875 *		DATE OF PURCHASE: 07/18/2007				GRANTOR: THERESA M WILSON			
LEGAL DESCRIPTION: T46 R06-W S25 PT OF SESW					PARCEL NO: 032-1049-09-000		CONTROL NO: 97783		
3	\$842.19	0.86574592	\$729.12						
				0	\$0.00	STAT	999999	STATE OF WISCONSIN	
				0.00382490	\$2.79	CNTY	04	BAYFIELD COUNTY	
				0.00721220	\$5.26	MUNI	04032	TOWN OF MASON	
				0.003918	\$2.86	REG	041491	SCH D OF DRUMMOND	
				0.00026740	\$0.19	VTAE	001700	NORTHWOOD TECHNICAL COLLEGE	
Parcel Total:					\$11.10				

LEGAL DESCRIPTION: T46 R06-W S25 PT OF NESE					PARCEL NO: 151-1000-01-996		CONTROL NO: 97784		
3	\$4,591.78	0.86574592	\$3,975.31						
				0	\$0.00	STAT	999999	STATE OF WISCONSIN	
				0.00382490	\$15.20	CNTY	04	BAYFIELD COUNTY	
				0.00721220	\$28.67	MUNI	04032	TOWN OF MASON	
				0.003918	\$15.58	REG	041491	SCH D OF DRUMMOND	
				0.00026740	\$1.06	VTAE	001700	NORTHWOOD TECHNICAL COLLEGE	
Parcel Total:					\$60.51				





# State of Wisconsin / Department of Natural Resources

Tony Evers , Governor

, Secretary

2/5/2025

## Chapter 70.114 - Aids Payment Worksheet For Tax Year 2024(Payment Year 2025) - Payment Due January 31, 2025

389 of 7093

LEGAL DESCRIPTION: T46 R06-W S25 PT OF NWSE				PARCEL NO: 151-1003-08-000				CONTROL NO: 97785	
4.04	\$9,184.55	0.86574592	\$7,951.48						
				0	\$0.00	STAT	999999	STATE OF WISCONSIN	
				0.00382490	\$30.41	CNTY	04	BAYFIELD COUNTY	
				0.00721220	\$57.35	MUNI	04032	TOWN OF MASON	
				0.003918	\$31.15	REG	041491	SCH D OF DRUMMOND	
				0.00026740	\$2.13	VTAE	001700	NORTHWOOD TECHNICAL COLLEGE	
				Parcel Total:	\$121.04				

LEGAL DESCRIPTION: T46 R06-W S25 PT OF SWSE				PARCEL NO: 151-1003-08-000				CONTROL NO: 97786	
20.66	\$22,960.87	0.86574592	\$19,878.28						
				0	\$0.00	STAT	999999	STATE OF WISCONSIN	
				0.00382490	\$76.03	CNTY	04	BAYFIELD COUNTY	
				0.00721220	\$143.37	MUNI	04032	TOWN OF MASON	
				0.003918	\$77.88	REG	041491	SCH D OF DRUMMOND	
				0.00026740	\$5.32	VTAE	001700	NORTHWOOD TECHNICAL COLLEGE	
				Parcel Total:	\$302.60				

LEGAL DESCRIPTION: T46 R06-W S25 PT OF SESE				PARCEL NO: 151-1004-03-000				CONTROL NO: 97787	
28.14	\$81,740.17	0.86574592	\$70,766.22						
				0	\$0.00	STAT	999999	STATE OF WISCONSIN	
				0.00382490	\$270.67	CNTY	04	BAYFIELD COUNTY	
				0.00721220	\$510.38	MUNI	04032	TOWN OF MASON	
				0.003918	\$277.26	REG	041491	SCH D OF DRUMMOND	
				0.00026740	\$18.93	VTAE	001700	NORTHWOOD TECHNICAL COLLEGE	
				Parcel Total:	\$1,077.24				



# State of Wisconsin / Department of Natural Resources

Tony Evers , Governor

, Secretary

2/5/2025

## Chapter 70.114 - Aids Payment Worksheet For Tax Year 2024(Payment Year 2025) - Payment Due January 31, 2025

390 of 7093

File Number Total: \$1,572.49

FILE NO: NA 477 \*

DATE OF PURCHASE: 03/26/1992

GRANTOR: BAYFIELD COUNTY

LEGAL DESCRIPTION: T46 R06-W S33 SWSW

PARCEL NO: 70748

CONTROL NO: 70748

40 \$8,263.13 0.86574592 \$7,153.77

0 \$0.00 STAT 999999 STATE OF WISCONSIN

0.00382490 \$27.36 CNTY 04 BAYFIELD COUNTY

0.00721220 \$51.59 MUNI 04032 TOWN OF MASON

0.003918 \$28.03 REG 041491 SCH D OF DRUMMOND

0.00026740 \$1.91 VTAE 001700 NORTHWOOD TECHNICAL COLLEGE

Parcel Total: \$108.89

LEGAL DESCRIPTION: T46 R06-W S33 SESW

PARCEL NO: 70749

CONTROL NO: 70749

40 \$8,263.13 0.86574592 \$7,153.77

0 \$0.00 STAT 999999 STATE OF WISCONSIN

0.00382490 \$27.36 CNTY 04 BAYFIELD COUNTY

0.00721220 \$51.59 MUNI 04032 TOWN OF MASON

0.003918 \$28.03 REG 041491 SCH D OF DRUMMOND

0.00026740 \$1.91 VTAE 001700 NORTHWOOD TECHNICAL COLLEGE

Parcel Total: \$108.89



# State of Wisconsin / Department of Natural Resources

Tony Evers , Governor

, Secretary

2/5/2025

## Chapter 70.114 - Aids Payment Worksheet For Tax Year 2024(Payment Year 2025) - Payment Due January 31, 2025

391 of 7093

LEGAL DESCRIPTION: T46 R06-W S33 SWSE	PARCEL NO: 70750	CONTROL NO: 70750
---------------------------------------	------------------	-------------------

40	\$8,263.13	0.86574592	\$7,153.77
----	------------	------------	------------

0	\$0.00	STAT	999999	STATE OF WISCONSIN
0.00382490	\$27.36	CNTY	04	BAYFIELD COUNTY
0.00721220	\$51.59	MUNI	04032	TOWN OF MASON
0.003918	\$28.03	REG	041491	SCH D OF DRUMMOND
0.00026740	\$1.91	VTAE	001700	NORTHWOOD TECHNICAL COLLEGE

Parcel Total:	\$108.89
---------------	----------

File Number Total:	\$326.67
--------------------	----------

FILE NO: NF 819 C	DATE OF PURCHASE: 01/17/2005	GRANTOR: PLUM CREEK LAND COMPANY
-------------------	------------------------------	----------------------------------

LEGAL DESCRIPTION: T46 R06-W S31 SWSW	PARCEL NO: 032-1061-06	CONTROL NO: 93769
---------------------------------------	------------------------	-------------------

45.35	\$57,232.03	0.86574592	\$49,548.40
-------	-------------	------------	-------------

0	\$0.00	STAT	999999	STATE OF WISCONSIN
0.00382490	\$189.52	CNTY	04	BAYFIELD COUNTY
0.00721220	\$357.35	MUNI	04032	TOWN OF MASON
0.003918	\$194.13	REG	041491	SCH D OF DRUMMOND
0.00026740	\$13.25	VTAE	001700	NORTHWOOD TECHNICAL COLLEGE

Parcel Total:	\$754.25
---------------	----------



# State of Wisconsin / Department of Natural Resources

Tony Evers , Governor

, Secretary

2/5/2025

## Chapter 70.114 - Aids Payment Worksheet For Tax Year 2024(Payment Year 2025) - Payment Due January 31, 2025

392 of 7093

LEGAL DESCRIPTION: T46 R06-W S31 NWSW	PARCEL NO: 032-1061-05	CONTROL NO: 93770
---------------------------------------	------------------------	-------------------

44.67	\$56,435.30	0.86574592	\$48,858.63
-------	-------------	------------	-------------

0	\$0.00	STAT	999999	STATE OF WISCONSIN
0.00382490	\$186.88	CNTY	04	BAYFIELD COUNTY
0.00721220	\$352.38	MUNI	04032	TOWN OF MASON
0.003918	\$191.43	REG	041491	SCH D OF DRUMMOND
0.00026740	\$13.07	VTAE	001700	NORTHWOOD TECHNICAL COLLEGE

Parcel Total:	\$743.76
---------------	----------

LEGAL DESCRIPTION: T46 R06-W S31 SWNW	PARCEL NO: 032-1061-02	CONTROL NO: 93771
---------------------------------------	------------------------	-------------------

43.98	\$55,638.57	0.86574592	\$48,168.86
-------	-------------	------------	-------------

0	\$0.00	STAT	999999	STATE OF WISCONSIN
0.00382490	\$184.24	CNTY	04	BAYFIELD COUNTY
0.00721220	\$347.40	MUNI	04032	TOWN OF MASON
0.003918	\$188.73	REG	041491	SCH D OF DRUMMOND
0.00026740	\$12.88	VTAE	001700	NORTHWOOD TECHNICAL COLLEGE

Parcel Total:	\$733.25
---------------	----------

File Number Total:	\$2,231.26
--------------------	------------

Municipality Total:	\$4,130.42
---------------------	------------



# State of Wisconsin / Department of Natural Resources

Tony Evers , Governor

, Secretary

2/5/2025

## Chapter 70.114 - Aids Payment Worksheet For Tax Year 2024(Payment Year 2025) - Payment Due January 31, 2025

393 of 7093

DETAIL FOR TOWN OF ORIENTA, BAYFIELD COUNTY

Acres	Est. Adjust. Purch. Price	Level of Assessment	Adjusted Local Value	Net Gen. Tax Rate	Calc. Aid Pay Amount	----- Taxing Jurisdiction -----		
						Type	Code	Description
FILE NO: FM 10645 *		DATE OF PURCHASE: 05/14/2013			GRANTOR: Northern States Power Compan			
LEGAL DESCRIPTION: T49 R09-W S03 ORIENTA FALLS PARK					PARCEL NO: 04-036-2-49-09-03-3 00-240-03000		CONTROL NO: 140115	
0.16	\$177.47	0.90146835	\$159.98					
				0	\$0.00	STAT	999999	STATE OF WISCONSIN
				0.00337850	\$0.54	CNTY	04	BAYFIELD COUNTY
				0.00155160	\$0.25	MUNI	04036	TOWN OF ORIENTA
				0.00944450	\$1.51	REG	044522	SCH D OF SOUTH SHORE (PORT WING)
				0.00023630	\$0.04	VTAE	001700	NORTHWOOD TECHNICAL COLLEGE
Parcel Total:					\$2.34			

LEGAL DESCRIPTION: T49 R09-W S15 SESE					PARCEL NO: 04-036-2-49-09-15-4 04-000-10000		CONTROL NO: 140116	
40	\$44,367.88	0.90146835	\$39,996.24					
				0	\$0.00	STAT	999999	STATE OF WISCONSIN
				0.00337850	\$135.13	CNTY	04	BAYFIELD COUNTY
				0.00155160	\$62.06	MUNI	04036	TOWN OF ORIENTA
				0.00944450	\$377.74	REG	044522	SCH D OF SOUTH SHORE (PORT WING)
				0.00023630	\$9.45	VTAE	001700	NORTHWOOD TECHNICAL COLLEGE
Parcel Total:					\$584.38			



# State of Wisconsin / Department of Natural Resources

Tony Evers , Governor

, Secretary

2/5/2025

## Chapter 70.114 - Aids Payment Worksheet For Tax Year 2024(Payment Year 2025) - Payment Due January 31, 2025

394 of 7093

LEGAL DESCRIPTION: T49 R09-W S10 ORIENTA FALLS PARK				PARCEL NO: 04-036-2-49-09-10-2 00-240-05000				CONTROL NO: 140117	
0.16	\$177.47	0.90146835	\$159.98						
				0	\$0.00	STAT	999999	STATE OF WISCONSIN	
				0.00337850	\$0.54	CNTY	04	BAYFIELD COUNTY	
				0.00155160	\$0.25	MUNI	04036	TOWN OF ORIENTA	
				0.00944450	\$1.51	REG	044522	SCH D OF SOUTH SHORE (PORT WING)	
				0.00023630	\$0.04	VTAE	001700	NORTHWOOD TECHNICAL COLLEGE	
				Parcel Total:	\$2.34				

LEGAL DESCRIPTION: T49 R09-W S10 ORIENTA FALLS PARK				PARCEL NO: 04-036-2-49-09-10-2 00-240-06000				CONTROL NO: 140118	
0.16	\$177.47	0.90146835	\$159.98						
				0	\$0.00	STAT	999999	STATE OF WISCONSIN	
				0.00337850	\$0.54	CNTY	04	BAYFIELD COUNTY	
				0.00155160	\$0.25	MUNI	04036	TOWN OF ORIENTA	
				0.00944450	\$1.51	REG	044522	SCH D OF SOUTH SHORE (PORT WING)	
				0.00023630	\$0.04	VTAE	001700	NORTHWOOD TECHNICAL COLLEGE	
				Parcel Total:	\$2.34				



# State of Wisconsin / Department of Natural Resources

Tony Evers , Governor

, Secretary

2/5/2025

## Chapter 70.114 - Aids Payment Worksheet For Tax Year 2024(Payment Year 2025) - Payment Due January 31, 2025

395 of 7093

LEGAL DESCRIPTION: T49 R09-W S10 ORIENTA FALLS PARK	PARCEL NO: 04-036-2-49-09-10-2 00-240-07000	CONTROL NO: 140119
---	---	--------------------

0.16	\$177.47	0.90146835	\$159.98
------	----------	------------	----------

0	\$0.00	STAT	999999	STATE OF WISCONSIN
0.00337850	\$0.54	CNTY	04	BAYFIELD COUNTY
0.00155160	\$0.25	MUNI	04036	TOWN OF ORIENTA
0.00944450	\$1.51	REG	044522	SCH D OF SOUTH SHORE (PORT WING)
0.00023630	\$0.04	VTAE	001700	NORTHWOOD TECHNICAL COLLEGE

Parcel Total:	\$2.34
---------------	--------

LEGAL DESCRIPTION: T49 R09-W S10 PT OF NWNW	PARCEL NO: 04-036-2-49-09-10-2 02-000-10000	CONTROL NO: 140120
---	---	--------------------

39.4	\$22,868.00	0.90146835	\$20,614.78
------	-------------	------------	-------------

0	\$0.00	STAT	999999	STATE OF WISCONSIN
0.00337850	\$69.65	CNTY	04	BAYFIELD COUNTY
0.00155160	\$31.98	MUNI	04036	TOWN OF ORIENTA
0.00944450	\$194.70	REG	044522	SCH D OF SOUTH SHORE (PORT WING)
0.00023630	\$4.87	VTAE	001700	NORTHWOOD TECHNICAL COLLEGE

Parcel Total:	\$301.20
---------------	----------



# State of Wisconsin / Department of Natural Resources

Tony Evers , Governor

, Secretary

2/5/2025

## Chapter 70.114 - Aids Payment Worksheet For Tax Year 2024(Payment Year 2025) - Payment Due January 31, 2025

396 of 7093

LEGAL DESCRIPTION: T49 R09-W S10 SWNW	PARCEL NO: 04-036-2-49-09-10-2 03-000-10000	CONTROL NO: 140121
---------------------------------------	---	--------------------

40	\$38,027.69	0.90146835	\$34,280.76	
----	-------------	------------	-------------	--

0	\$0.00	STAT	999999	STATE OF WISCONSIN
---	--------	------	--------	--------------------

0.00337850	\$115.82	CNTY	04	BAYFIELD COUNTY
------------	----------	------	----	-----------------

0.00155160	\$53.19	MUNI	04036	TOWN OF ORIENTA
------------	---------	------	-------	-----------------

0.00944450	\$323.76	REG	044522	SCH D OF SOUTH SHORE (PORT WING)
------------	----------	-----	--------	----------------------------------

0.00023630	\$8.10	VTAE	001700	NORTHWOOD TECHNICAL COLLEGE
------------	--------	------	--------	-----------------------------

Parcel Total:	\$500.87	
---------------	----------	--

LEGAL DESCRIPTION: T49 R09-W S10 SENW	PARCEL NO: 04-036-2-49-09-10-2 04-000-10000	CONTROL NO: 140122
---------------------------------------	---	--------------------

40	\$22,611.06	0.90146835	\$20,383.16	
----	-------------	------------	-------------	--

0	\$0.00	STAT	999999	STATE OF WISCONSIN
---	--------	------	--------	--------------------

0.00337850	\$68.87	CNTY	04	BAYFIELD COUNTY
------------	---------	------	----	-----------------

0.00155160	\$31.63	MUNI	04036	TOWN OF ORIENTA
------------	---------	------	-------	-----------------

0.00944450	\$192.51	REG	044522	SCH D OF SOUTH SHORE (PORT WING)
------------	----------	-----	--------	----------------------------------

0.00023630	\$4.82	VTAE	001700	NORTHWOOD TECHNICAL COLLEGE
------------	--------	------	--------	-----------------------------

Parcel Total:	\$297.83	
---------------	----------	--





# State of Wisconsin / Department of Natural Resources

Tony Evers , Governor

, Secretary

2/5/2025

## Chapter 70.114 - Aids Payment Worksheet For Tax Year 2024(Payment Year 2025) - Payment Due January 31, 2025

397 of 7093

LEGAL DESCRIPTION: T49 R09-W S10 NESW	PARCEL NO: 04-036-2-49-09-10-3 01-000-10000	CONTROL NO: 140123
---------------------------------------	---	--------------------

40	\$31,732.57	0.90146835	\$28,605.91	
----	-------------	------------	-------------	--

0	\$0.00	STAT	999999	STATE OF WISCONSIN
0.00337850	\$96.65	CNTY	04	BAYFIELD COUNTY
0.00155160	\$44.38	MUNI	04036	TOWN OF ORIENTA
0.00944450	\$270.17	REG	044522	SCH D OF SOUTH SHORE (PORT WING)
0.00023630	\$6.76	VTAE	001700	NORTHWOOD TECHNICAL COLLEGE

Parcel Total:	\$417.96
---------------	----------

LEGAL DESCRIPTION: T49 R09-W S03 ORIENTA FALLS PARK	PARCEL NO: 04-036-2-49-09-03-3 00-240-01000	CONTROL NO: 140124
---	---	--------------------

0.16	\$177.47	0.90146835	\$159.98	
------	----------	------------	----------	--

0	\$0.00	STAT	999999	STATE OF WISCONSIN
0.00337850	\$0.54	CNTY	04	BAYFIELD COUNTY
0.00155160	\$0.25	MUNI	04036	TOWN OF ORIENTA
0.00944450	\$1.51	REG	044522	SCH D OF SOUTH SHORE (PORT WING)
0.00023630	\$0.04	VTAE	001700	NORTHWOOD TECHNICAL COLLEGE

Parcel Total:	\$2.34
---------------	--------



# State of Wisconsin / Department of Natural Resources

Tony Evers , Governor

, Secretary

2/5/2025

## Chapter 70.114 - Aids Payment Worksheet For Tax Year 2024(Payment Year 2025) - Payment Due January 31, 2025

398 of 7093

LEGAL DESCRIPTION: T49 R09-W S03 ORIENTA FALLS PARK				PARCEL NO: 04-036-2-49-09-03-3 00-240-02000				CONTROL NO: 140125	
0.16	\$177.47	0.90146835	\$159.98						
				0	\$0.00	STAT	999999	STATE OF WISCONSIN	
				0.00337850	\$0.54	CNTY	04	BAYFIELD COUNTY	
				0.00155160	\$0.25	MUNI	04036	TOWN OF ORIENTA	
				0.00944450	\$1.51	REG	044522	SCH D OF SOUTH SHORE (PORT WING)	
				0.00023630	\$0.04	VTAE	001700	NORTHWOOD TECHNICAL COLLEGE	
				Parcel Total:	\$2.34				

LEGAL DESCRIPTION: T49 R09-W S10 ORIENTA FALLS PARK				PARCEL NO: 04-036-2-49-09-10-2 00-240-08000				CONTROL NO: 140126	
0.16	\$177.47	0.90146835	\$159.98						
				0	\$0.00	STAT	999999	STATE OF WISCONSIN	
				0.00337850	\$0.54	CNTY	04	BAYFIELD COUNTY	
				0.00155160	\$0.25	MUNI	04036	TOWN OF ORIENTA	
				0.00944450	\$1.51	REG	044522	SCH D OF SOUTH SHORE (PORT WING)	
				0.00023630	\$0.04	VTAE	001700	NORTHWOOD TECHNICAL COLLEGE	
				Parcel Total:	\$2.34				



# State of Wisconsin / Department of Natural Resources

Tony Evers , Governor

, Secretary

2/5/2025

## Chapter 70.114 - Aids Payment Worksheet For Tax Year 2024(Payment Year 2025) - Payment Due January 31, 2025

399 of 7093

LEGAL DESCRIPTION: T49 R09-W S10 ORIENTA FALLS PARK				PARCEL NO: 04-036-2-49-09-10-2 00-240-09000				CONTROL NO: 140127	
0.16	\$177.47	0.90146835	\$159.98						
				0	\$0.00	STAT	999999	STATE OF WISCONSIN	
				0.00337850	\$0.54	CNTY	04	BAYFIELD COUNTY	
				0.00155160	\$0.25	MUNI	04036	TOWN OF ORIENTA	
				0.00944450	\$1.51	REG	044522	SCH D OF SOUTH SHORE (PORT WING)	
				0.00023630	\$0.04	VTAE	001700	NORTHWOOD TECHNICAL COLLEGE	
Parcel Total:					\$2.34				

LEGAL DESCRIPTION: T49 R09-W S10 ORIENTA FALLS PARK				PARCEL NO: 04-036-2-49-09-10-2 00-240-10000				CONTROL NO: 140128	
0.16	\$177.47	0.90146835	\$159.98						
				0	\$0.00	STAT	999999	STATE OF WISCONSIN	
				0.00337850	\$0.54	CNTY	04	BAYFIELD COUNTY	
				0.00155160	\$0.25	MUNI	04036	TOWN OF ORIENTA	
				0.00944450	\$1.51	REG	044522	SCH D OF SOUTH SHORE (PORT WING)	
				0.00023630	\$0.04	VTAE	001700	NORTHWOOD TECHNICAL COLLEGE	
Parcel Total:					\$2.34				



# State of Wisconsin / Department of Natural Resources

Tony Evers , Governor

, Secretary

2/5/2025

## Chapter 70.114 - Aids Payment Worksheet For Tax Year 2024(Payment Year 2025) - Payment Due January 31, 2025

400 of 7093

LEGAL DESCRIPTION: T49 R09-W S10 ORIENTA FALLS PARK				PARCEL NO: 04-036-2-49-09-10-2 00-240-11000				CONTROL NO: 140129	
0.16	\$177.47	0.90146835	\$159.98						
			0	\$0.00	STAT	999999	STATE OF WISCONSIN		
			0.00337850	\$0.54	CNTY	04	BAYFIELD COUNTY		
			0.00155160	\$0.25	MUNI	04036	TOWN OF ORIENTA		
			0.00944450	\$1.51	REG	044522	SCH D OF SOUTH SHORE (PORT WING)		
			0.00023630	\$0.04	VTAE	001700	NORTHWOOD TECHNICAL COLLEGE		
Parcel Total:				\$2.34					

LEGAL DESCRIPTION: T49 R09-W S10 ORIENTA FALLS PARK				PARCEL NO: 04-036-2-49-09-10-2 00-240-12000				CONTROL NO: 140130	
0.16	\$177.47	0.90146835	\$159.98						
			0	\$0.00	STAT	999999	STATE OF WISCONSIN		
			0.00337850	\$0.54	CNTY	04	BAYFIELD COUNTY		
			0.00155160	\$0.25	MUNI	04036	TOWN OF ORIENTA		
			0.00944450	\$1.51	REG	044522	SCH D OF SOUTH SHORE (PORT WING)		
			0.00023630	\$0.04	VTAE	001700	NORTHWOOD TECHNICAL COLLEGE		
Parcel Total:				\$2.34					



# State of Wisconsin / Department of Natural Resources

Tony Evers , Governor

, Secretary

2/5/2025

## Chapter 70.114 - Aids Payment Worksheet For Tax Year 2024(Payment Year 2025) - Payment Due January 31, 2025

401 of 7093

LEGAL DESCRIPTION: T49 R09-W S10 ORIENTA FALLS PARK				PARCEL NO: 04-036-2-49-09-10-2 00-240-13000				CONTROL NO: 140131	
0.16	\$177.47	0.90146835	\$159.98						
			0	\$0.00	STAT	999999	STATE OF WISCONSIN		
			0.00337850	\$0.54	CNTY	04	BAYFIELD COUNTY		
			0.00155160	\$0.25	MUNI	04036	TOWN OF ORIENTA		
			0.00944450	\$1.51	REG	044522	SCH D OF SOUTH SHORE (PORT WING)		
			0.00023630	\$0.04	VTAE	001700	NORTHWOOD TECHNICAL COLLEGE		
Parcel Total:				\$2.34					

LEGAL DESCRIPTION: T49 R09-W S10 ORIENTA FALLS PARK				PARCEL NO: 04-036-2-49-09-10-2 00-240-15000				CONTROL NO: 140132	
11.12	\$12,334.27	0.90146835	\$11,118.95						
			0	\$0.00	STAT	999999	STATE OF WISCONSIN		
			0.00337850	\$37.57	CNTY	04	BAYFIELD COUNTY		
			0.00155160	\$17.25	MUNI	04036	TOWN OF ORIENTA		
			0.00944450	\$105.01	REG	044522	SCH D OF SOUTH SHORE (PORT WING)		
			0.00023630	\$2.63	VTAE	001700	NORTHWOOD TECHNICAL COLLEGE		
Parcel Total:				\$162.46					



# State of Wisconsin / Department of Natural Resources

Tony Evers , Governor

, Secretary

2/5/2025

## Chapter 70.114 - Aids Payment Worksheet For Tax Year 2024(Payment Year 2025) - Payment Due January 31, 2025

402 of 7093

LEGAL DESCRIPTION: T49 R09-W S03 PT OF SWSW	PARCEL NO: 04-036-2-49-09-03-3 03-000-20000	CONTROL NO: 140133
---	---	--------------------

19.33	\$21,440.78	0.90146835	\$19,328.19	
-------	-------------	------------	-------------	--

0	\$0.00	STAT	999999	STATE OF WISCONSIN
---	--------	------	--------	--------------------

0.00337850	\$65.30	CNTY	04	BAYFIELD COUNTY
------------	---------	------	----	-----------------

0.00155160	\$29.99	MUNI	04036	TOWN OF ORIENTA
------------	---------	------	-------	-----------------

0.00944450	\$182.54	REG	044522	SCH D OF SOUTH SHORE (PORT WING)
------------	----------	-----	--------	----------------------------------

0.00023630	\$4.57	VTAE	001700	NORTHWOOD TECHNICAL COLLEGE
------------	--------	------	--------	-----------------------------

Parcel Total:	\$282.40	
---------------	----------	--

LEGAL DESCRIPTION: T49 R09-W S09 SESE	PARCEL NO: 04-036-2-49-09-09-4 04-000-10000	CONTROL NO: 140134
---------------------------------------	---	--------------------

40	\$44,367.88	0.90146835	\$39,996.24	
----	-------------	------------	-------------	--

0	\$0.00	STAT	999999	STATE OF WISCONSIN
---	--------	------	--------	--------------------

0.00337850	\$135.13	CNTY	04	BAYFIELD COUNTY
------------	----------	------	----	-----------------

0.00155160	\$62.06	MUNI	04036	TOWN OF ORIENTA
------------	---------	------	-------	-----------------

0.00944450	\$377.74	REG	044522	SCH D OF SOUTH SHORE (PORT WING)
------------	----------	-----	--------	----------------------------------

0.00023630	\$9.45	VTAE	001700	NORTHWOOD TECHNICAL COLLEGE
------------	--------	------	--------	-----------------------------

Parcel Total:	\$584.38	
---------------	----------	--



# State of Wisconsin / Department of Natural Resources

Tony Evers , Governor

, Secretary

2/5/2025

## Chapter 70.114 - Aids Payment Worksheet For Tax Year 2024(Payment Year 2025) - Payment Due January 31, 2025

403 of 7093

LEGAL DESCRIPTION: T49 R09-W S10 PT OF SWNE	PARCEL NO: 04-036-2-49-09-10-1 03-000-10000	CONTROL NO: 140135
---	---	--------------------

15	\$16,444.41	0.90146835	\$14,824.11
----	-------------	------------	-------------

0	\$0.00	STAT	999999	STATE OF WISCONSIN
0.00337850	\$50.08	CNTY	04	BAYFIELD COUNTY
0.00155160	\$23.00	MUNI	04036	TOWN OF ORIENTA
0.00944450	\$140.01	REG	044522	SCH D OF SOUTH SHORE (PORT WING)
0.00023630	\$3.50	VTAE	001700	NORTHWOOD TECHNICAL COLLEGE

Parcel Total:	\$216.59
---------------	----------

LEGAL DESCRIPTION: T49 R09-W S10 PT OF NENW	PARCEL NO: 04-036-2-49-09-10-2 01-000-10000	CONTROL NO: 140136
---	---	--------------------

20.15	\$2,440.97	0.90146835	\$2,200.45
-------	------------	------------	------------

0	\$0.00	STAT	999999	STATE OF WISCONSIN
0.00337850	\$7.43	CNTY	04	BAYFIELD COUNTY
0.00155160	\$3.41	MUNI	04036	TOWN OF ORIENTA
0.00944450	\$20.78	REG	044522	SCH D OF SOUTH SHORE (PORT WING)
0.00023630	\$0.52	VTAE	001700	NORTHWOOD TECHNICAL COLLEGE

Parcel Total:	\$32.14
---------------	---------



# State of Wisconsin / Department of Natural Resources

Tony Evers , Governor

, Secretary

2/5/2025

## Chapter 70.114 - Aids Payment Worksheet For Tax Year 2024(Payment Year 2025) - Payment Due January 31, 2025

404 of 7093

LEGAL DESCRIPTION: T49 R09-W S10 SESW	PARCEL NO: 04-036-2-49-09-10-3 04-000-10000	CONTROL NO: 140137
---------------------------------------	---	--------------------

40	\$38,027.69	0.90146835	\$34,280.76	
----	-------------	------------	-------------	--

0	\$0.00	STAT	999999	STATE OF WISCONSIN
0.00337850	\$115.82	CNTY	04	BAYFIELD COUNTY
0.00155160	\$53.19	MUNI	04036	TOWN OF ORIENTA
0.00944450	\$323.76	REG	044522	SCH D OF SOUTH SHORE (PORT WING)
0.00023630	\$8.10	VTAE	001700	NORTHWOOD TECHNICAL COLLEGE

Parcel Total:	\$500.87
---------------	----------

LEGAL DESCRIPTION: T49 R09-W S10 NWSE	PARCEL NO: 04-036-2-49-09-10-4 02-000-10000	CONTROL NO: 140138
---------------------------------------	---	--------------------

40	\$38,027.69	0.90146835	\$34,280.76	
----	-------------	------------	-------------	--

0	\$0.00	STAT	999999	STATE OF WISCONSIN
0.00337850	\$115.82	CNTY	04	BAYFIELD COUNTY
0.00155160	\$53.19	MUNI	04036	TOWN OF ORIENTA
0.00944450	\$323.76	REG	044522	SCH D OF SOUTH SHORE (PORT WING)
0.00023630	\$8.10	VTAE	001700	NORTHWOOD TECHNICAL COLLEGE

Parcel Total:	\$500.87
---------------	----------





# State of Wisconsin / Department of Natural Resources

Tony Evers , Governor

, Secretary

2/5/2025

## Chapter 70.114 - Aids Payment Worksheet For Tax Year 2024(Payment Year 2025) - Payment Due January 31, 2025

405 of 7093

LEGAL DESCRIPTION: T49 R09-W S15 NWNE	PARCEL NO: 04-036-2-49-09-15-1 02-000-10000	CONTROL NO: 140139
---------------------------------------	---	--------------------

40	\$44,367.88	0.90146835	\$39,996.24	
----	-------------	------------	-------------	--

0	\$0.00	STAT	999999	STATE OF WISCONSIN
---	--------	------	--------	--------------------

0.00337850	\$135.13	CNTY	04	BAYFIELD COUNTY
------------	----------	------	----	-----------------

0.00155160	\$62.06	MUNI	04036	TOWN OF ORIENTA
------------	---------	------	-------	-----------------

0.00944450	\$377.74	REG	044522	SCH D OF SOUTH SHORE (PORT WING)
------------	----------	-----	--------	----------------------------------

0.00023630	\$9.45	VTAE	001700	NORTHWOOD TECHNICAL COLLEGE
------------	--------	------	--------	-----------------------------

Parcel Total:	\$584.38
---------------	----------

LEGAL DESCRIPTION: T49 R09-W S15 SWNE	PARCEL NO: 04-036-2-49-09-15-1 03-000-10000	CONTROL NO: 140140
---------------------------------------	---	--------------------

40	\$44,367.88	0.90146835	\$39,996.24	
----	-------------	------------	-------------	--

0	\$0.00	STAT	999999	STATE OF WISCONSIN
---	--------	------	--------	--------------------

0.00337850	\$135.13	CNTY	04	BAYFIELD COUNTY
------------	----------	------	----	-----------------

0.00155160	\$62.06	MUNI	04036	TOWN OF ORIENTA
------------	---------	------	-------	-----------------

0.00944450	\$377.74	REG	044522	SCH D OF SOUTH SHORE (PORT WING)
------------	----------	-----	--------	----------------------------------

0.00023630	\$9.45	VTAE	001700	NORTHWOOD TECHNICAL COLLEGE
------------	--------	------	--------	-----------------------------

Parcel Total:	\$584.38
---------------	----------



# State of Wisconsin / Department of Natural Resources

Tony Evers , Governor

, Secretary

2/5/2025

## Chapter 70.114 - Aids Payment Worksheet For Tax Year 2024(Payment Year 2025) - Payment Due January 31, 2025

406 of 7093

LEGAL DESCRIPTION: T49 R09-W S15 SENE				PARCEL NO: 04-036-2-49-09-15-1 04-000-10000				CONTROL NO: 140141	
40	\$44,367.88	0.90146835	\$39,996.24						
				0	\$0.00	STAT	999999	STATE OF WISCONSIN	
				0.00337850	\$135.13	CNTY	04	BAYFIELD COUNTY	
				0.00155160	\$62.06	MUNI	04036	TOWN OF ORIENTA	
				0.00944450	\$377.74	REG	044522	SCH D OF SOUTH SHORE (PORT WING)	
				0.00023630	\$9.45	VTAE	001700	NORTHWOOD TECHNICAL COLLEGE	
				Parcel Total:	\$584.38				

LEGAL DESCRIPTION: T49 R09-W S15 NENW				PARCEL NO: 04-036-2-49-09-15-2 01-000-10000				CONTROL NO: 140142	
40	\$44,367.88	0.90146835	\$39,996.24						
				0	\$0.00	STAT	999999	STATE OF WISCONSIN	
				0.00337850	\$135.13	CNTY	04	BAYFIELD COUNTY	
				0.00155160	\$62.06	MUNI	04036	TOWN OF ORIENTA	
				0.00944450	\$377.74	REG	044522	SCH D OF SOUTH SHORE (PORT WING)	
				0.00023630	\$9.45	VTAE	001700	NORTHWOOD TECHNICAL COLLEGE	
				Parcel Total:	\$584.38				



# State of Wisconsin / Department of Natural Resources

Tony Evers , Governor

, Secretary

2/5/2025

## Chapter 70.114 - Aids Payment Worksheet For Tax Year 2024(Payment Year 2025) - Payment Due January 31, 2025

407 of 7093

LEGAL DESCRIPTION: T49 R09-W S15 NWNW	PARCEL NO: 04-036-2-49-09-15-2 02-000-10000	CONTROL NO: 140143
---------------------------------------	---	--------------------

40	\$44,367.88	0.90146835	\$39,996.24	
----	-------------	------------	-------------	--

0	\$0.00	STAT	999999	STATE OF WISCONSIN
0.00337850	\$135.13	CNTY	04	BAYFIELD COUNTY
0.00155160	\$62.06	MUNI	04036	TOWN OF ORIENTA
0.00944450	\$377.74	REG	044522	SCH D OF SOUTH SHORE (PORT WING)
0.00023630	\$9.45	VTAE	001700	NORTHWOOD TECHNICAL COLLEGE

Parcel Total:	\$584.38
---------------	----------

LEGAL DESCRIPTION: T49 R09-W S15 SWNW	PARCEL NO: 04-036-2-49-09-15-2 03-000-10000	CONTROL NO: 140144
---------------------------------------	---	--------------------

40	\$44,367.88	0.90146835	\$39,996.24	
----	-------------	------------	-------------	--

0	\$0.00	STAT	999999	STATE OF WISCONSIN
0.00337850	\$135.13	CNTY	04	BAYFIELD COUNTY
0.00155160	\$62.06	MUNI	04036	TOWN OF ORIENTA
0.00944450	\$377.74	REG	044522	SCH D OF SOUTH SHORE (PORT WING)
0.00023630	\$9.45	VTAE	001700	NORTHWOOD TECHNICAL COLLEGE

Parcel Total:	\$584.38
---------------	----------



# State of Wisconsin / Department of Natural Resources

Tony Evers , Governor

, Secretary

2/5/2025

## Chapter 70.114 - Aids Payment Worksheet For Tax Year 2024(Payment Year 2025) - Payment Due January 31, 2025

408 of 7093

LEGAL DESCRIPTION: T49 R09-W S10 NWSW	PARCEL NO: 04-036-2-49-09-10-3 02-000-10000	CONTROL NO: 140145
---------------------------------------	---	--------------------

40	\$44,367.88	0.90146835	\$39,996.24	
----	-------------	------------	-------------	--

0	\$0.00	STAT	999999	STATE OF WISCONSIN
---	--------	------	--------	--------------------

0.00337850	\$135.13	CNTY	04	BAYFIELD COUNTY
------------	----------	------	----	-----------------

0.00155160	\$62.06	MUNI	04036	TOWN OF ORIENTA
------------	---------	------	-------	-----------------

0.00944450	\$377.74	REG	044522	SCH D OF SOUTH SHORE (PORT WING)
------------	----------	-----	--------	----------------------------------

0.00023630	\$9.45	VTAE	001700	NORTHWOOD TECHNICAL COLLEGE
------------	--------	------	--------	-----------------------------

Parcel Total:	\$584.38
---------------	----------

LEGAL DESCRIPTION: T49 R09-W S10 SWSW	PARCEL NO: 04-036-2-49-09-10-3 03-000-10000	CONTROL NO: 140146
---------------------------------------	---	--------------------

40	\$44,367.88	0.90146835	\$39,996.24	
----	-------------	------------	-------------	--

0	\$0.00	STAT	999999	STATE OF WISCONSIN
---	--------	------	--------	--------------------

0.00337850	\$135.13	CNTY	04	BAYFIELD COUNTY
------------	----------	------	----	-----------------

0.00155160	\$62.06	MUNI	04036	TOWN OF ORIENTA
------------	---------	------	-------	-----------------

0.00944450	\$377.74	REG	044522	SCH D OF SOUTH SHORE (PORT WING)
------------	----------	-----	--------	----------------------------------

0.00023630	\$9.45	VTAE	001700	NORTHWOOD TECHNICAL COLLEGE
------------	--------	------	--------	-----------------------------

Parcel Total:	\$584.38
---------------	----------



# State of Wisconsin / Department of Natural Resources

Tony Evers , Governor

, Secretary

2/5/2025

## Chapter 70.114 - Aids Payment Worksheet For Tax Year 2024(Payment Year 2025) - Payment Due January 31, 2025

409 of 7093

LEGAL DESCRIPTION: T49 R09-W S10 SWSE	PARCEL NO: 04-036-2-49-09-10-4 03-000-10000	CONTROL NO: 140147
---------------------------------------	---	--------------------

40	\$25,565.91	0.90146835	\$23,046.86
----	-------------	------------	-------------

0	\$0.00	STAT	999999	STATE OF WISCONSIN
0.00337850	\$77.86	CNTY	04	BAYFIELD COUNTY
0.00155160	\$35.76	MUNI	04036	TOWN OF ORIENTA
0.00944450	\$217.67	REG	044522	SCH D OF SOUTH SHORE (PORT WING)
0.00023630	\$5.45	VTAE	001700	NORTHWOOD TECHNICAL COLLEGE

Parcel Total:	\$336.74
---------------	----------

LEGAL DESCRIPTION: T49 R09-W S10 SESE	PARCEL NO: 04-036-2-49-09-10-4 04-000-10000	CONTROL NO: 140148
---------------------------------------	---	--------------------

40	\$44,065.87	0.90146835	\$39,723.99
----	-------------	------------	-------------

0	\$0.00	STAT	999999	STATE OF WISCONSIN
0.00337850	\$134.21	CNTY	04	BAYFIELD COUNTY
0.00155160	\$61.63	MUNI	04036	TOWN OF ORIENTA
0.00944450	\$375.17	REG	044522	SCH D OF SOUTH SHORE (PORT WING)
0.00023630	\$9.39	VTAE	001700	NORTHWOOD TECHNICAL COLLEGE

Parcel Total:	\$580.40
---------------	----------



# State of Wisconsin / Department of Natural Resources

Tony Evers , Governor

, Secretary

2/5/2025

## Chapter 70.114 - Aids Payment Worksheet For Tax Year 2024(Payment Year 2025) - Payment Due January 31, 2025

410 of 7093

LEGAL DESCRIPTION: T49 R09-W S15 NENE	PARCEL NO: 04-036-2-49-09-15-1 01-000-10000	CONTROL NO: 140149
---------------------------------------	---	--------------------

40	\$44,367.88	0.90146835	\$39,996.24
----	-------------	------------	-------------

0	\$0.00	STAT	999999	STATE OF WISCONSIN
0.00337850	\$135.13	CNTY	04	BAYFIELD COUNTY
0.00155160	\$62.06	MUNI	04036	TOWN OF ORIENTA
0.00944450	\$377.74	REG	044522	SCH D OF SOUTH SHORE (PORT WING)
0.00023630	\$9.45	VTAE	001700	NORTHWOOD TECHNICAL COLLEGE

Parcel Total:	\$584.38
---------------	----------

LEGAL DESCRIPTION: T49 R09-W S10 ORIENTA FALLS PARK	PARCEL NO: 04-036-2-49-09-10-2 00-240-17000	CONTROL NO: 140150
---	---	--------------------

0.71	\$787.53	0.90146835	\$709.94
------	----------	------------	----------

0	\$0.00	STAT	999999	STATE OF WISCONSIN
0.00337850	\$2.40	CNTY	04	BAYFIELD COUNTY
0.00155160	\$1.10	MUNI	04036	TOWN OF ORIENTA
0.00944450	\$6.70	REG	044522	SCH D OF SOUTH SHORE (PORT WING)
0.00023630	\$0.17	VTAE	001700	NORTHWOOD TECHNICAL COLLEGE

Parcel Total:	\$10.37
---------------	---------



# State of Wisconsin / Department of Natural Resources

Tony Evers , Governor

, Secretary

2/5/2025

## Chapter 70.114 - Aids Payment Worksheet For Tax Year 2024(Payment Year 2025) - Payment Due January 31, 2025

411 of 7093

LEGAL DESCRIPTION: T49 R09-W S10 ORIENTA FALLS PARK	PARCEL NO: 04-036-2-49-09-10-2 00-240-17000	CONTROL NO: 140151
---	---	--------------------

1.07	\$1,186.84	0.90146835	\$1,069.90
------	------------	------------	------------

0	\$0.00	STAT	999999	STATE OF WISCONSIN
---	--------	------	--------	--------------------

0.00337850	\$3.61	CNTY	04	BAYFIELD COUNTY
------------	--------	------	----	-----------------

0.00155160	\$1.66	MUNI	04036	TOWN OF ORIENTA
------------	--------	------	-------	-----------------

0.00944450	\$10.10	REG	044522	SCH D OF SOUTH SHORE (PORT WING)
------------	---------	-----	--------	----------------------------------

0.00023630	\$0.25	VTAE	001700	NORTHWOOD TECHNICAL COLLEGE
------------	--------	------	--------	-----------------------------

Parcel Total:	\$15.62			
---------------	---------	--	--	--

LEGAL DESCRIPTION: T49 R09-W S10 ORIENTA FALLS PARK	PARCEL NO: 04-036-2-49-09-10-2 00-240-20000	CONTROL NO: 140152
---	---	--------------------

0.44	\$488.05	0.90146835	\$439.96
------	----------	------------	----------

0	\$0.00	STAT	999999	STATE OF WISCONSIN
---	--------	------	--------	--------------------

0.00337850	\$1.49	CNTY	04	BAYFIELD COUNTY
------------	--------	------	----	-----------------

0.00155160	\$0.68	MUNI	04036	TOWN OF ORIENTA
------------	--------	------	-------	-----------------

0.00944450	\$4.16	REG	044522	SCH D OF SOUTH SHORE (PORT WING)
------------	--------	-----	--------	----------------------------------

0.00023630	\$0.10	VTAE	001700	NORTHWOOD TECHNICAL COLLEGE
------------	--------	------	--------	-----------------------------

Parcel Total:	\$6.43			
---------------	--------	--	--	--



# State of Wisconsin / Department of Natural Resources

Tony Evers , Governor

, Secretary

2/5/2025

## Chapter 70.114 - Aids Payment Worksheet For Tax Year 2024(Payment Year 2025) - Payment Due January 31, 2025

412 of 7093

LEGAL DESCRIPTION: T49 R09-W S10 ORIENTA FALLS PARK				PARCEL NO: 04-036-2-49-09-10-2 00-240-21000				CONTROL NO: 140153	
0.65	\$720.98	0.90146835	\$649.94						
				0	\$0.00	STAT	999999	STATE OF WISCONSIN	
				0.00337850	\$2.20	CNTY	04	BAYFIELD COUNTY	
				0.00155160	\$1.01	MUNI	04036	TOWN OF ORIENTA	
				0.00944450	\$6.14	REG	044522	SCH D OF SOUTH SHORE (PORT WING)	
				0.00023630	\$0.15	VTAE	001700	NORTHWOOD TECHNICAL COLLEGE	
Parcel Total:					\$9.50				

LEGAL DESCRIPTION: T49 R09-W S15 SENW				PARCEL NO: 04-036-2-49-09-15-2 04-000-10000				CONTROL NO: 140154	
40	\$44,367.88	0.90146835	\$39,996.24						
				0	\$0.00	STAT	999999	STATE OF WISCONSIN	
				0.00337850	\$135.13	CNTY	04	BAYFIELD COUNTY	
				0.00155160	\$62.06	MUNI	04036	TOWN OF ORIENTA	
				0.00944450	\$377.74	REG	044522	SCH D OF SOUTH SHORE (PORT WING)	
				0.00023630	\$9.45	VTAE	001700	NORTHWOOD TECHNICAL COLLEGE	
Parcel Total:					\$584.38				





# State of Wisconsin / Department of Natural Resources

Tony Evers , Governor

, Secretary

2/5/2025

## Chapter 70.114 - Aids Payment Worksheet For Tax Year 2024(Payment Year 2025) - Payment Due January 31, 2025

413 of 7093

LEGAL DESCRIPTION: T49 R09-W S15 NESE				PARCEL NO: 04-036-2-49-09-15-4 01-000-10000				CONTROL NO: 140155	
40	\$44,367.88	0.90146835	\$39,996.24						
				0	\$0.00	STAT	999999	STATE OF WISCONSIN	
				0.00337850	\$135.13	CNTY	04	BAYFIELD COUNTY	
				0.00155160	\$62.06	MUNI	04036	TOWN OF ORIENTA	
				0.00944450	\$377.74	REG	044522	SCH D OF SOUTH SHORE (PORT WING)	
				0.00023630	\$9.45	VTAE	001700	NORTHWOOD TECHNICAL COLLEGE	
Parcel Total:					\$584.38				

LEGAL DESCRIPTION: T49 R09-W S15 NWSE				PARCEL NO: 04-036-2-49-09-15-4 02-000-10000				CONTROL NO: 140156	
40	\$44,367.88	0.90146835	\$39,996.24						
				0	\$0.00	STAT	999999	STATE OF WISCONSIN	
				0.00337850	\$135.13	CNTY	04	BAYFIELD COUNTY	
				0.00155160	\$62.06	MUNI	04036	TOWN OF ORIENTA	
				0.00944450	\$377.74	REG	044522	SCH D OF SOUTH SHORE (PORT WING)	
				0.00023630	\$9.45	VTAE	001700	NORTHWOOD TECHNICAL COLLEGE	
Parcel Total:					\$584.38				



# State of Wisconsin / Department of Natural Resources

Tony Evers , Governor

, Secretary

2/5/2025

## Chapter 70.114 - Aids Payment Worksheet For Tax Year 2024(Payment Year 2025) - Payment Due January 31, 2025

414 of 7093

LEGAL DESCRIPTION: T49 R09-W S15 SWSE	PARCEL NO: 04-036-2-49-09-15-4 03-000-10000	CONTROL NO: 140157
---------------------------------------	---	--------------------

40	\$44,367.88	0.90146835	\$39,996.24
----	-------------	------------	-------------

0	\$0.00	STAT	999999	STATE OF WISCONSIN
0.00337850	\$135.13	CNTY	04	BAYFIELD COUNTY
0.00155160	\$62.06	MUNI	04036	TOWN OF ORIENTA
0.00944450	\$377.74	REG	044522	SCH D OF SOUTH SHORE (PORT WING)
0.00023630	\$9.45	VTAE	001700	NORTHWOOD TECHNICAL COLLEGE

Parcel Total:	\$584.38
---------------	----------

LEGAL DESCRIPTION: T49 R09-W S03 ORIENTA FALLS PARK	PARCEL NO: 04-036-2-49-09-03-3 00-240-04000	CONTROL NO: 140158
---	---	--------------------

0.16	\$177.47	0.90146835	\$159.98
------	----------	------------	----------

0	\$0.00	STAT	999999	STATE OF WISCONSIN
0.00337850	\$0.54	CNTY	04	BAYFIELD COUNTY
0.00155160	\$0.25	MUNI	04036	TOWN OF ORIENTA
0.00944450	\$1.51	REG	044522	SCH D OF SOUTH SHORE (PORT WING)
0.00023630	\$0.04	VTAE	001700	NORTHWOOD TECHNICAL COLLEGE

Parcel Total:	\$2.34
---------------	--------

File Number Total:	\$12,968.37
--------------------	-------------

Municipality Total:	\$12,968.37
---------------------	-------------



# State of Wisconsin / Department of Natural Resources

Tony Evers , Governor

, Secretary

2/5/2025

## Chapter 70.114 - Aids Payment Worksheet For Tax Year 2024(Payment Year 2025) - Payment Due January 31, 2025

415 of 7093

DETAIL FOR TOWN OF PILSEN, BAYFIELD COUNTY

Acres	Est. Adjust. Purch. Price	Level of Assessment	Adjusted Local Value	Net Gen. Tax Rate	Calc. Aid Pay Amount	Type	Code	Taxing Jurisdiction Description
FILE NO: FM 10618 *			DATE OF PURCHASE: 06/09/1993			GRANTOR: BAYFIELD COUNTY		
LEGAL DESCRIPTION: T47 R06-W S13 SWSE			PARCEL NO: 0410-1021-07			CONTROL NO: 140050		
40	\$32,877.76	0.98531561	\$32,394.97					
				0	\$0.00	STAT	999999	STATE OF WISCONSIN
				0.00305820	\$99.07	CNTY	04	BAYFIELD COUNTY
				0.00279640	\$90.59	MUNI	04040	TOWN OF PILSEN
				0.00498290	\$161.42	REG	020170	SCH D OF ASHLAND
				0.00021390	\$6.93	VTAE	001700	NORTHWOOD TECHNICAL COLLEGE
Parcel Total:					\$358.01			

File Number Total: \$358.01

FILE NO: FM 10627 *			DATE OF PURCHASE: 01/30/1995			GRANTOR: LELAND B PALMER		
LEGAL DESCRIPTION: T47 R06-W S13 PT OF SESE			PARCEL NO: PALE01 040 1021 08			CONTROL NO: 140065		
38.7	\$36,855.42	0.98531561	\$36,314.22					
				0	\$0.00	STAT	999999	STATE OF WISCONSIN
				0.00305820	\$111.06	CNTY	04	BAYFIELD COUNTY
				0.00279640	\$101.55	MUNI	04040	TOWN OF PILSEN
				0.00498290	\$180.95	REG	020170	SCH D OF ASHLAND
				0.00021390	\$7.77	VTAE	001700	NORTHWOOD TECHNICAL COLLEGE
Parcel Total:					\$401.33			



# State of Wisconsin / Department of Natural Resources

Tony Evers , Governor

, Secretary

2/5/2025

## Chapter 70.114 - Aids Payment Worksheet For Tax Year 2024(Payment Year 2025) - Payment Due January 31, 2025

416 of 7093

LEGAL DESCRIPTION: T47 R06-W S13 NESE	PARCEL NO: PALE01 040 1021 04	CONTROL NO: 140066
---------------------------------------	-------------------------------	--------------------

40	\$24,570.28	0.98531561	\$24,209.48
----	-------------	------------	-------------

0	\$0.00	STAT	999999	STATE OF WISCONSIN
0.00305820	\$74.04	CNTY	04	BAYFIELD COUNTY
0.00279640	\$67.70	MUNI	04040	TOWN OF PILSEN
0.00498290	\$120.63	REG	020170	SCH D OF ASHLAND
0.00021390	\$5.18	VTAE	001700	NORTHWOOD TECHNICAL COLLEGE

Parcel Total:	\$267.55
---------------	----------

File Number Total:	\$668.88
--------------------	----------

FILE NO: FM 10639 *	DATE OF PURCHASE: 08/20/1993	GRANTOR: ANDREW MIHALEK, JR.
---------------------	------------------------------	------------------------------

LEGAL DESCRIPTION: T47 R06-W S14 SWSW	PARCEL NO: 040-1023-04	CONTROL NO: 140091
---------------------------------------	------------------------	--------------------

40	\$4,665.21	0.98531561	\$4,596.70
----	------------	------------	------------

0	\$0.00	STAT	999999	STATE OF WISCONSIN
0.00305820	\$14.06	CNTY	04	BAYFIELD COUNTY
0.00279640	\$12.85	MUNI	04040	TOWN OF PILSEN
0.00498290	\$22.91	REG	020170	SCH D OF ASHLAND
0.00021390	\$0.98	VTAE	001700	NORTHWOOD TECHNICAL COLLEGE

Parcel Total:	\$50.80
---------------	---------



# State of Wisconsin / Department of Natural Resources

Tony Evers , Governor

, Secretary

2/5/2025

## Chapter 70.114 - Aids Payment Worksheet For Tax Year 2024(Payment Year 2025) - Payment Due January 31, 2025

417 of 7093

LEGAL DESCRIPTION: T47 R06-W S14 SESW	PARCEL NO: 040-1023-05	CONTROL NO: 140093
---------------------------------------	------------------------	--------------------

40	\$4,665.21	0.98531561	\$4,596.70
----	------------	------------	------------

0	\$0.00	STAT	999999	STATE OF WISCONSIN
0.00305820	\$14.06	CNTY	04	BAYFIELD COUNTY
0.00279640	\$12.85	MUNI	04040	TOWN OF PILSEN
0.00498290	\$22.91	REG	020170	SCH D OF ASHLAND
0.00021390	\$0.98	VTAE	001700	NORTHWOOD TECHNICAL COLLEGE

Parcel Total:	\$50.80
---------------	---------

File Number Total:	\$101.60
--------------------	----------

FILE NO: FM 10641 *	DATE OF PURCHASE: 11/08/2004	GRANTOR: HARVEY W KMETZ
---------------------	------------------------------	-------------------------

LEGAL DESCRIPTION: T47 R06-W S13 SWNW	PARCEL NO: 040-1020-04	CONTROL NO: 140104
---------------------------------------	------------------------	--------------------

40	\$105,488.73	0.98531561	\$103,939.69
----	--------------	------------	--------------

0	\$0.00	STAT	999999	STATE OF WISCONSIN
0.00305820	\$317.87	CNTY	04	BAYFIELD COUNTY
0.00279640	\$290.66	MUNI	04040	TOWN OF PILSEN
0.00498290	\$517.92	REG	020170	SCH D OF ASHLAND
0.00021390	\$22.23	VTAE	001700	NORTHWOOD TECHNICAL COLLEGE

Parcel Total:	\$1,148.68
---------------	------------

File Number Total:	\$1,148.68
--------------------	------------

Municipality Total:	\$2,277.17
---------------------	------------



# State of Wisconsin / Department of Natural Resources

Tony Evers , Governor

, Secretary

2/5/2025

## Chapter 70.114 - Aids Payment Worksheet For Tax Year 2024(Payment Year 2025) - Payment Due January 31, 2025

418 of 7093

DETAIL FOR TOWN OF PORT WING, BAYFIELD COUNTY

Acres	Est. Adjust. Purch. Price	Level of Assessment	Adjusted Local Value	Net Gen. Tax Rate	Calc. Aid Pay Amount	----- Taxing Jurisdiction -----		
						Type	Code	Description
FILE NO: FI 2202 *			DATE OF PURCHASE: 03/16/1992			GRANTOR: BAYFIELD COUNTY		
LEGAL DESCRIPTION: T50 R08-W S28 PT OF NESE					PARCEL NO: 69747		CONTROL NO: 69747	
3	\$3,263.81	0.67527518	\$2,203.97					
				0	\$0.00	STAT	999999	STATE OF WISCONSIN
				0.004579	\$10.09	CNTY	04	BAYFIELD COUNTY
				0.00277370	\$6.11	MUNI	04042	TOWN OF PORT WING
				0.01280050	\$28.21	REG	044522	SCH D OF SOUTH SHORE (PORT WING)
				0.00032020	\$0.71	VTAE	001700	NORTHWOOD TECHNICAL COLLEGE
Parcel Total:					\$45.12			

File Number Total: \$45.12

FILE NO: FM 10663 *			DATE OF PURCHASE: 11/18/1992			GRANTOR: JOAN K MORRISON		
LEGAL DESCRIPTION: T50 R08-W S27 NWSW					PARCEL NO: 042-1060-01		CONTROL NO: 140204	
40	\$8,493.64	0.67527518	\$5,735.55					
				0	\$0.00	STAT	999999	STATE OF WISCONSIN
				0.004579	\$26.26	CNTY	04	BAYFIELD COUNTY
				0.00277370	\$15.91	MUNI	04042	TOWN OF PORT WING
				0.01280050	\$73.42	REG	044522	SCH D OF SOUTH SHORE (PORT WING)
				0.00032020	\$1.84	VTAE	001700	NORTHWOOD TECHNICAL COLLEGE
Parcel Total:					\$117.43			

File Number Total: \$117.43



# State of Wisconsin / Department of Natural Resources

Tony Evers , Governor

, Secretary

2/5/2025

## Chapter 70.114 - Aids Payment Worksheet For Tax Year 2024(Payment Year 2025) - Payment Due January 31, 2025

419 of 7093

FILE NO: FM 10664 *		DATE OF PURCHASE: 11/22/1994		GRANTOR: BAYFIELD COUNTY	
LEGAL DESCRIPTION: T50 R08-W S34 PT OF SENE		PARCEL NO: 74370		CONTROL NO: 140205	
30	\$8,493.64	0.67527518	\$5,735.55		
		0	\$0.00	STAT 999999	STATE OF WISCONSIN
		0.004579	\$26.26	CNTY 04	BAYFIELD COUNTY
		0.00277370	\$15.91	MUNI 04042	TOWN OF PORT WING
		0.01280050	\$73.42	REG 044522	SCH D OF SOUTH SHORE (PORT WING)
		0.00032020	\$1.84	VTAE 001700	NORTHWOOD TECHNICAL COLLEGE
Parcel Total:			\$117.43		

File Number Total:	\$117.43
--------------------	----------

FILE NO: FM 10665 *		DATE OF PURCHASE: 05/28/1999		GRANTOR: DENNIS BUCHHOLZ	
LEGAL DESCRIPTION: T50 R08-W S29 PORT WING PROP-W1/2 BLK2		PARCEL NO: 042-1092-01		CONTROL NO: 140206	
0.39	\$4,671.50	0.67527518	\$3,154.55		
		0	\$0.00	STAT 999999	STATE OF WISCONSIN
		0.004579	\$14.44	CNTY 04	BAYFIELD COUNTY
		0.00277370	\$8.75	MUNI 04042	TOWN OF PORT WING
		0.01280050	\$40.38	REG 044522	SCH D OF SOUTH SHORE (PORT WING)
		0.00032020	\$1.01	VTAE 001700	NORTHWOOD TECHNICAL COLLEGE
Parcel Total:			\$64.58		

File Number Total:	\$64.58
--------------------	---------



# State of Wisconsin / Department of Natural Resources

Tony Evers , Governor

, Secretary

2/5/2025

## Chapter 70.114 - Aids Payment Worksheet For Tax Year 2024(Payment Year 2025) - Payment Due January 31, 2025

420 of 7093

FILE NO: FM 10666 *		DATE OF PURCHASE: 02/17/2000		GRANTOR: BAYFIELD COUNTY	
LEGAL DESCRIPTION: T50 R08-W S28 PT OF SWNE		PARCEL NO: 42-1061-09		CONTROL NO: 140207	
3.93	\$1,118.33	0.67527518	\$755.18		
		0	\$0.00	STAT 999999	STATE OF WISCONSIN
		0.004579	\$3.46	CNTY 04	BAYFIELD COUNTY
		0.00277370	\$2.09	MUNI 04042	TOWN OF PORT WING
		0.01280050	\$9.67	REG 044522	SCH D OF SOUTH SHORE (PORT WING)
		0.00032020	\$0.24	VTAE 001700	NORTHWOOD TECHNICAL COLLEGE
		Parcel Total:	\$15.46		

File Number Total:		\$15.46			
--------------------	--	---------	--	--	--

FILE NO: FM 10667 *		DATE OF PURCHASE: 12/15/2009		GRANTOR: Janet G Wheeler-Venecz	
LEGAL DESCRIPTION: T50 R08-W S35 PT OF NWSW		PARCEL NO: 042-1088-10 000		CONTROL NO: 140208	
38.68	\$93,146.94	0.67527518	\$62,899.82		
		0	\$0.00	STAT 999999	STATE OF WISCONSIN
		0.004579	\$288.02	CNTY 04	BAYFIELD COUNTY
		0.00277370	\$174.46	MUNI 04042	TOWN OF PORT WING
		0.01280050	\$805.15	REG 044522	SCH D OF SOUTH SHORE (PORT WING)
		0.00032020	\$20.14	VTAE 001700	NORTHWOOD TECHNICAL COLLEGE
		Parcel Total:	\$1,287.77		

File Number Total:		\$1,287.77			
--------------------	--	------------	--	--	--





# State of Wisconsin / Department of Natural Resources

Tony Evers , Governor

, Secretary

2/5/2025

## Chapter 70.114 - Aids Payment Worksheet For Tax Year 2024(Payment Year 2025) - Payment Due January 31, 2025

421 of 7093

FILE NO: FM 10683 *				DATE OF PURCHASE: 06/04/2015				GRANTOR: Adam G Engstrom, et al			
LEGAL DESCRIPTION: T50 R08-W S29 PT OF SWNE				PARCEL NO: 04-042-2-50-08-29-1 03-000-10000				CONTROL NO: 140265			
32.96	\$16,987.28	0.67527518	\$11,471.09								
				0	\$0.00	STAT	999999	STATE OF WISCONSIN			
				0.004579	\$52.53	CNTY	04	BAYFIELD COUNTY			
				0.00277370	\$31.82	MUNI	04042	TOWN OF PORT WING			
				0.01280050	\$146.84	REG	044522	SCH D OF SOUTH SHORE (PORT WING)			
				0.00032020	\$3.67	VTAE	001700	NORTHWOOD TECHNICAL COLLEGE			
Parcel Total:					\$234.86						

LEGAL DESCRIPTION: T50 R08-W S29 PT OF NWNW				PARCEL NO: 04-042-2-50-08-29-2 02-000-10000				CONTROL NO: 140266			
38.34	\$16,987.28	0.67527518	\$11,471.09								
				0	\$0.00	STAT	999999	STATE OF WISCONSIN			
				0.004579	\$52.53	CNTY	04	BAYFIELD COUNTY			
				0.00277370	\$31.82	MUNI	04042	TOWN OF PORT WING			
				0.01280050	\$146.84	REG	044522	SCH D OF SOUTH SHORE (PORT WING)			
				0.00032020	\$3.67	VTAE	001700	NORTHWOOD TECHNICAL COLLEGE			
Parcel Total:					\$234.86						



# State of Wisconsin / Department of Natural Resources

Tony Evers , Governor

, Secretary

2/5/2025

## Chapter 70.114 - Aids Payment Worksheet For Tax Year 2024(Payment Year 2025) - Payment Due January 31, 2025

422 of 7093

LEGAL DESCRIPTION: T50 R08-W S29 PT OF NESW	PARCEL NO: 04-042-2-50-08-29-3 01-000-10000	CONTROL NO: 140267
---	---	--------------------

33.45	\$15,288.56	0.67527518	\$10,323.98
-------	-------------	------------	-------------

0	\$0.00	STAT	999999	STATE OF WISCONSIN
0.004579	\$47.27	CNTY	04	BAYFIELD COUNTY
0.00277370	\$28.64	MUNI	04042	TOWN OF PORT WING
0.01280050	\$132.15	REG	044522	SCH D OF SOUTH SHORE (PORT WING)
0.00032020	\$3.31	VTAE	001700	NORTHWOOD TECHNICAL COLLEGE

Parcel Total:	\$211.37
---------------	----------

LEGAL DESCRIPTION: T50 R08-W S29 PT OF SENE	PARCEL NO: 04-042-2-50-08-29-1 04-000-10000	CONTROL NO: 140269
---	---	--------------------

2.52	\$3,289.02	0.67527518	\$2,220.99
------	------------	------------	------------

0	\$0.00	STAT	999999	STATE OF WISCONSIN
0.004579	\$10.17	CNTY	04	BAYFIELD COUNTY
0.00277370	\$6.16	MUNI	04042	TOWN OF PORT WING
0.01280050	\$28.43	REG	044522	SCH D OF SOUTH SHORE (PORT WING)
0.00032020	\$0.71	VTAE	001700	NORTHWOOD TECHNICAL COLLEGE

Parcel Total:	\$45.47
---------------	---------



# State of Wisconsin / Department of Natural Resources

Tony Evers , Governor

, Secretary

2/5/2025

## Chapter 70.114 - Aids Payment Worksheet For Tax Year 2024(Payment Year 2025) - Payment Due January 31, 2025

423 of 7093

LEGAL DESCRIPTION: T50 R08-W S29 PT OF NWSW	PARCEL NO: 04-042-2-50-08-29-3 02-000-10000	CONTROL NO: 140270
---	---	--------------------

23.5	\$14,439.19	0.67527518	\$9,750.43
------	-------------	------------	------------

0	\$0.00	STAT	999999	STATE OF WISCONSIN
0.004579	\$44.65	CNTY	04	BAYFIELD COUNTY
0.00277370	\$27.04	MUNI	04042	TOWN OF PORT WING
0.01280050	\$124.81	REG	044522	SCH D OF SOUTH SHORE (PORT WING)
0.00032020	\$3.12	VTAE	001700	NORTHWOOD TECHNICAL COLLEGE

Parcel Total:	\$199.62
---------------	----------

LEGAL DESCRIPTION: T50 R08-W S29 PT OF SENW	PARCEL NO: 04-042-2-50-08-29-2 04-000-10000	CONTROL NO: 140271
---	---	--------------------

34.02	\$16,987.28	0.67527518	\$11,471.09
-------	-------------	------------	-------------

0	\$0.00	STAT	999999	STATE OF WISCONSIN
0.004579	\$52.53	CNTY	04	BAYFIELD COUNTY
0.00277370	\$31.82	MUNI	04042	TOWN OF PORT WING
0.01280050	\$146.84	REG	044522	SCH D OF SOUTH SHORE (PORT WING)
0.00032020	\$3.67	VTAE	001700	NORTHWOOD TECHNICAL COLLEGE

Parcel Total:	\$234.86
---------------	----------



# State of Wisconsin / Department of Natural Resources

Tony Evers , Governor

, Secretary

2/5/2025

## Chapter 70.114 - Aids Payment Worksheet For Tax Year 2024(Payment Year 2025) - Payment Due January 31, 2025

424 of 7093

LEGAL DESCRIPTION: T50 R08-W S29 PT OF SWNW	PARCEL NO: 04-042-2-50-08-29-2 03-000-10000	CONTROL NO: 140274
---	---	--------------------

32.61	\$16,987.28	0.67527518	\$11,471.09
-------	-------------	------------	-------------

0	\$0.00	STAT	999999	STATE OF WISCONSIN
0.004579	\$52.53	CNTY	04	BAYFIELD COUNTY
0.00277370	\$31.82	MUNI	04042	TOWN OF PORT WING
0.01280050	\$146.84	REG	044522	SCH D OF SOUTH SHORE (PORT WING)
0.00032020	\$3.67	VTAE	001700	NORTHWOOD TECHNICAL COLLEGE

Parcel Total:	\$234.86
---------------	----------

File Number Total:	\$1,395.90
--------------------	------------

FILE NO: NA 646 *	DATE OF PURCHASE: 02/04/1998	GRANTOR: JOHN SORENSON
-------------------	------------------------------	------------------------

LEGAL DESCRIPTION: T50 R08-W S21 PT GV LT 3	PARCEL NO: 042-1046-03	CONTROL NO: 80431
---	------------------------	-------------------

16.8	\$605,440.39	0.67527518	\$408,838.86
------	--------------	------------	--------------

0	\$0.00	STAT	999999	STATE OF WISCONSIN
0.004579	\$1,872.09	CNTY	04	BAYFIELD COUNTY
0.00277370	\$1,133.98	MUNI	04042	TOWN OF PORT WING
0.01280050	\$5,233.36	REG	044522	SCH D OF SOUTH SHORE (PORT WING)
0.00032020	\$130.90	VTAE	001700	NORTHWOOD TECHNICAL COLLEGE

Parcel Total:	\$8,370.33
---------------	------------

File Number Total:	\$8,370.33
--------------------	------------



# State of Wisconsin / Department of Natural Resources

Tony Evers , Governor

, Secretary

2/5/2025

## Chapter 70.114 - Aids Payment Worksheet For Tax Year 2024(Payment Year 2025) - Payment Due January 31, 2025

425 of 7093

FILE NO: NA 20020 *	DATE OF PURCHASE: 11/13/2009	GRANTOR: Richard W Bouton
LEGAL DESCRIPTION: T50 R08-W S28 PT OF NWNW	PARCEL NO: 04-042-2-50-08-28-2 02-000-10000	CONTROL NO: 108060

10.43	\$15,867.82	0.67527518	\$10,715.14
-------	-------------	------------	-------------

0	\$0.00	STAT	999999	STATE OF WISCONSIN
0.004579	\$49.07	CNTY	04	BAYFIELD COUNTY
0.00277370	\$29.72	MUNI	04042	TOWN OF PORT WING
0.01280050	\$137.16	REG	044522	SCH D OF SOUTH SHORE (PORT WING)
0.00032020	\$3.43	VTAE	001700	NORTHWOOD TECHNICAL COLLEGE

Parcel Total:	\$219.38
---------------	----------

LEGAL DESCRIPTION: T50 R08-W S28 PT OF NENW	PARCEL NO: 04-042-2-50-08-28-2 01-000-30000	CONTROL NO: 108061
---	---	--------------------

29.6	\$45,032.32	0.67527518	\$30,409.21
------	-------------	------------	-------------

0	\$0.00	STAT	999999	STATE OF WISCONSIN
0.004579	\$139.24	CNTY	04	BAYFIELD COUNTY
0.00277370	\$84.34	MUNI	04042	TOWN OF PORT WING
0.01280050	\$389.25	REG	044522	SCH D OF SOUTH SHORE (PORT WING)
0.00032020	\$9.74	VTAE	001700	NORTHWOOD TECHNICAL COLLEGE

Parcel Total:	\$622.57
---------------	----------

File Number Total:	\$841.95
--------------------	----------



# State of Wisconsin / Department of Natural Resources

Tony Evers , Governor

, Secretary

2/5/2025

## Chapter 70.114 - Aids Payment Worksheet For Tax Year 2024(Payment Year 2025) - Payment Due January 31, 2025

426 of 7093

FILE NO: NA 20088 *	DATE OF PURCHASE: 12/14/2012	GRANTOR: Marina Hammond
LEGAL DESCRIPTION: T50 R08-W S21 PT GV LT 1	PARCEL NO: 04-042-2-50-08-21-4 05-001-10000	CONTROL NO: 125083

0.75      \$3,794.61      0.67527518      \$2,562.41

0	\$0.00	STAT	999999	STATE OF WISCONSIN
0.004579	\$11.73	CNTY	04	BAYFIELD COUNTY
0.00277370	\$7.11	MUNI	04042	TOWN OF PORT WING
0.01280050	\$32.80	REG	044522	SCH D OF SOUTH SHORE (PORT WING)
0.00032020	\$0.82	VTAE	001700	NORTHWOOD TECHNICAL COLLEGE

Parcel Total:      \$52.46

File Number Total:      \$52.46

FILE NO: NA 20106 *	DATE OF PURCHASE: 08/05/2013	GRANTOR: Roberta A Freitag
LEGAL DESCRIPTION: T50 R08-W S21 GOV LOT 3	PARCEL NO: 042-1046-03 000, 042-1046-03 991	CONTROL NO: 126037

12.54      \$5,850.28      0.67527518      \$3,950.55

0	\$0.00	STAT	999999	STATE OF WISCONSIN
0.004579	\$18.09	CNTY	04	BAYFIELD COUNTY
0.00277370	\$10.96	MUNI	04042	TOWN OF PORT WING
0.01280050	\$50.57	REG	044522	SCH D OF SOUTH SHORE (PORT WING)
0.00032020	\$1.26	VTAE	001700	NORTHWOOD TECHNICAL COLLEGE

Parcel Total:      \$80.88





# State of Wisconsin / Department of Natural Resources

Tony Evers , Governor

, Secretary

2/5/2025

## Chapter 70.114 - Aids Payment Worksheet For Tax Year 2024(Payment Year 2025) - Payment Due January 31, 2025

428 of 7093

DETAIL FOR TOWN OF TRIPP, BAYFIELD COUNTY

Acres	Est. Adjust. Purch. Price	Level of Assessment	Adjusted Local Value	Net Gen. Tax Rate	Calc. Aid Pay Amount	----- Taxing Jurisdiction ----- Type	Code	Description
FILE NO: FM 10598 *			DATE OF PURCHASE: 02/25/1997			GRANTOR: HELEN A HALVERSON		
LEGAL DESCRIPTION: T48 R08-W S09 PT OF NWSW				PARCEL NO: 48-1012-07		CONTROL NO: 139923		
38.56	\$107,947.47	0.85630602	\$92,436.07					
				0	\$0.00	STAT	999999	STATE OF WISCONSIN
				0.00359720	\$332.51	CNTY	04	BAYFIELD COUNTY
				0.00303940	\$280.95	MUNI	04048	TOWN OF TRIPP
				0.01005570	\$929.51	REG	044522	SCH D OF SOUTH SHORE (PORT WING)
				0.00025150	\$23.25	VTAE	001700	NORTHWOOD TECHNICAL COLLEGE
Parcel Total:					\$1,566.22			
					File Number Total:	\$1,566.22		
					Municipality Total:	\$1,566.22		





# State of Wisconsin / Department of Natural Resources

Tony Evers , Governor

, Secretary

2/5/2025

## Chapter 70.114 - Aids Payment Worksheet For Tax Year 2024(Payment Year 2025) - Payment Due January 31, 2025

429 of 7093

DETAIL FOR TOWN OF WASHBURN, BAYFIELD COUNTY

Acres	Est. Adjust. Purch. Price	Level of Assessment	Adjusted Local Value	Net Gen. Tax Rate	Calc. Aid Pay Amount	Taxing Jurisdiction	Type	Code	Description
FILE NO: FM 10724 *			DATE OF PURCHASE: 03/11/1992			GRANTOR: WARREN V SMITH			
LEGAL DESCRIPTION: T49 R05-W S27 S1/2 OF NWNE					PARCEL NO: 050-1044-08		CONTROL NO: 140377		
17.09	\$32,585.04	1.00315471	\$32,687.84						
				0	\$0.00	STATE OF WISCONSIN	STAT	999999	
				0.00312820	\$102.25	BAYFIELD COUNTY	CNTY	04	
				0.00172740	\$56.47	TOWN OF WASHBURN	MUNI	04050	
				0.00695890	\$227.47	SCH D OF WASHBURN	REG	046027	
				0.00021880	\$7.15	NORTHWOOD TECHNICAL COLLEGE	VTAE	001700	
<b>Parcel Total:</b>					<b>\$393.34</b>				

LEGAL DESCRIPTION: T49 R05-W S27 NENE					PARCEL NO: 050-1044-06		CONTROL NO: 140378		
40	\$243,040.31	1.00315471	\$243,807.03						
				0	\$0.00	STATE OF WISCONSIN	STAT	999999	
				0.00312820	\$762.68	BAYFIELD COUNTY	CNTY	04	
				0.00172740	\$421.16	TOWN OF WASHBURN	MUNI	04050	
				0.00695890	\$1,696.64	SCH D OF WASHBURN	REG	046027	
				0.00021880	\$53.35	NORTHWOOD TECHNICAL COLLEGE	VTAE	001700	
<b>Parcel Total:</b>					<b>\$2,933.83</b>				

<b>File Number Total:</b>	<b>\$3,327.17</b>
---------------------------	-------------------



# State of Wisconsin / Department of Natural Resources

Tony Evers , Governor

, Secretary

2/5/2025

## Chapter 70.114 - Aids Payment Worksheet For Tax Year 2024(Payment Year 2025) - Payment Due January 31, 2025

430 of 7093

FILE NO: FM 10727 *				DATE OF PURCHASE: 10/29/1993				GRANTOR: ALONZO HARVEY			
LEGAL DESCRIPTION: T48 R05-W S04 NWNE				PARCEL NO: 050-1006-01				CONTROL NO: 140385			
46.44	\$56,191.48	1.00315471	\$56,368.74								
				0	\$0.00	STAT	999999	STATE OF WISCONSIN			
				0.00312820	\$176.33	CNTY	04	BAYFIELD COUNTY			
				0.00172740	\$97.37	MUNI	04050	TOWN OF WASHBURN			
				0.00695890	\$392.27	REG	046027	SCH D OF WASHBURN			
				0.00021880	\$12.33	VTAE	001700	NORTHWOOD TECHNICAL COLLEGE			
Parcel Total:					\$678.30						

File Number Total:					\$678.30						
--------------------	--	--	--	--	----------	--	--	--	--	--	--

FILE NO: FM 10733 *				DATE OF PURCHASE: 03/01/2000				GRANTOR: BAYFIELD COUNTY			
LEGAL DESCRIPTION: T48 R05-W S04 SWNE				PARCEL NO: 050-1006-02				CONTROL NO: 140397			
40	\$59,406.75	1.00315471	\$59,594.16								
				0	\$0.00	STAT	999999	STATE OF WISCONSIN			
				0.00312820	\$186.42	CNTY	04	BAYFIELD COUNTY			
				0.00172740	\$102.95	MUNI	04050	TOWN OF WASHBURN			
				0.00695890	\$414.71	REG	046027	SCH D OF WASHBURN			
				0.00021880	\$13.04	VTAE	001700	NORTHWOOD TECHNICAL COLLEGE			
Parcel Total:					\$717.12						

File Number Total:					\$717.12						
--------------------	--	--	--	--	----------	--	--	--	--	--	--



# State of Wisconsin / Department of Natural Resources

Tony Evers , Governor

, Secretary

2/5/2025

## Chapter 70.114 - Aids Payment Worksheet For Tax Year 2024(Payment Year 2025) - Payment Due January 31, 2025

431 of 7093

FILE NO: FM 10734 *				DATE OF PURCHASE: 10/08/2002				GRANTOR: STORA ENSO			
LEGAL DESCRIPTION: T49 R05-W S22 SESW				PARCEL NO: 050-1040-01				CONTROL NO: 140398			
40	\$48,167.63	1.00315471	\$48,319.59								
				0	\$0.00	STAT	999999	STATE OF WISCONSIN			
				0.00312820	\$151.15	CNTY	04	BAYFIELD COUNTY			
				0.00172740	\$83.47	MUNI	04050	TOWN OF WASHBURN			
				0.00695890	\$336.25	REG	046027	SCH D OF WASHBURN			
				0.00021880	\$10.57	VTAE	001700	NORTHWOOD TECHNICAL COLLEGE			
				Parcel Total:		\$581.44					

LEGAL DESCRIPTION: T49 R05-W S22 SESE				PARCEL NO: 050-1040-05				CONTROL NO: 140399			
40	\$48,167.63	1.00315471	\$48,319.59								
				0	\$0.00	STAT	999999	STATE OF WISCONSIN			
				0.00312820	\$151.15	CNTY	04	BAYFIELD COUNTY			
				0.00172740	\$83.47	MUNI	04050	TOWN OF WASHBURN			
				0.00695890	\$336.25	REG	046027	SCH D OF WASHBURN			
				0.00021880	\$10.57	VTAE	001700	NORTHWOOD TECHNICAL COLLEGE			
				Parcel Total:		\$581.44					



# State of Wisconsin / Department of Natural Resources

Tony Evers , Governor

, Secretary

2/5/2025

## Chapter 70.114 - Aids Payment Worksheet For Tax Year 2024(Payment Year 2025) - Payment Due January 31, 2025

432 of 7093

LEGAL DESCRIPTION: T49 R05-W S22 SWSE	PARCEL NO: 050-1040-04	CONTROL NO: 140400
---------------------------------------	------------------------	--------------------

40	\$48,167.63	1.00315471	\$48,319.59	
----	-------------	------------	-------------	--

0	\$0.00	STAT	999999	STATE OF WISCONSIN
---	--------	------	--------	--------------------

0.00312820	\$151.15	CNTY	04	BAYFIELD COUNTY
------------	----------	------	----	-----------------

0.00172740	\$83.47	MUNI	04050	TOWN OF WASHBURN
------------	---------	------	-------	------------------

0.00695890	\$336.25	REG	046027	SCH D OF WASHBURN
------------	----------	-----	--------	-------------------

0.00021880	\$10.57	VTAE	001700	NORTHWOOD TECHNICAL COLLEGE
------------	---------	------	--------	-----------------------------

Parcel Total:	\$581.44
---------------	----------

File Number Total:	\$1,744.32
--------------------	------------

FILE NO: FM 10735 *	DATE OF PURCHASE: 11/29/2002	GRANTOR: ROSEMARY A HAYWOOD
---------------------	------------------------------	-----------------------------

LEGAL DESCRIPTION: T48 R05-W S04 NENW	PARCEL NO: 050-1006-04	CONTROL NO: 140401
---------------------------------------	------------------------	--------------------

46.46	\$58,871.55	1.00315471	\$59,057.28	
-------	-------------	------------	-------------	--

0	\$0.00	STAT	999999	STATE OF WISCONSIN
---	--------	------	--------	--------------------

0.00312820	\$184.74	CNTY	04	BAYFIELD COUNTY
------------	----------	------	----	-----------------

0.00172740	\$102.02	MUNI	04050	TOWN OF WASHBURN
------------	----------	------	-------	------------------

0.00695890	\$410.98	REG	046027	SCH D OF WASHBURN
------------	----------	-----	--------	-------------------

0.00021880	\$12.92	VTAE	001700	NORTHWOOD TECHNICAL COLLEGE
------------	---------	------	--------	-----------------------------

Parcel Total:	\$710.66
---------------	----------

File Number Total:	\$710.66
--------------------	----------



# State of Wisconsin / Department of Natural Resources

Tony Evers , Governor

, Secretary

2/5/2025

## Chapter 70.114 - Aids Payment Worksheet For Tax Year 2024(Payment Year 2025) - Payment Due January 31, 2025

433 of 7093

FILE NO: FM 10737 *				DATE OF PURCHASE: 11/17/2005				GRANTOR: JOSEPH R MCENULTY			
LEGAL DESCRIPTION: T49 R05-W S34 W1/2 OF NWSW				PARCEL NO: 050-1059-01				CONTROL NO: 140403			
5	\$28,097.79	1.00315471	\$28,186.43								
				0	\$0.00	STAT	999999	STATE OF WISCONSIN			
				0.00312820	\$88.17	CNTY	04	BAYFIELD COUNTY			
				0.00172740	\$48.69	MUNI	04050	TOWN OF WASHBURN			
				0.00695890	\$196.15	REG	046027	SCH D OF WASHBURN			
				0.00021880	\$6.17	VTAE	001700	NORTHWOOD TECHNICAL COLLEGE			
Parcel Total:				\$339.18							

File Number Total:				\$339.18							
--------------------	--	--	--	----------	--	--	--	--	--	--	--

FILE NO: FM 10738 *				DATE OF PURCHASE: 06/19/2006				GRANTOR: KARIN KOZIE ET AL			
LEGAL DESCRIPTION: T49 R05-W S35 N1/2 OF NENE				PARCEL NO: 050-1059-09				CONTROL NO: 140404			
20	\$117,743.11	1.00315471	\$118,114.55								
				0	\$0.00	STAT	999999	STATE OF WISCONSIN			
				0.00312820	\$369.49	CNTY	04	BAYFIELD COUNTY			
				0.00172740	\$204.04	MUNI	04050	TOWN OF WASHBURN			
				0.00695890	\$821.95	REG	046027	SCH D OF WASHBURN			
				0.00021880	\$25.85	VTAE	001700	NORTHWOOD TECHNICAL COLLEGE			
Parcel Total:				\$1,421.33							

File Number Total:				\$1,421.33							
--------------------	--	--	--	------------	--	--	--	--	--	--	--



# State of Wisconsin / Department of Natural Resources

Tony Evers , Governor

, Secretary

2/5/2025

## Chapter 70.114 - Aids Payment Worksheet For Tax Year 2024(Payment Year 2025) - Payment Due January 31, 2025

434 of 7093

FILE NO: FM 10744 *	DATE OF PURCHASE: 11/20/2008	GRANTOR: Travis O Tulowitzky et al
LEGAL DESCRIPTION: T49 R05-W S27 PT OF NWNE	PARCEL NO: 04-050-2-49-05-27-1/02-000-10000	CONTROL NO: 140422

20	\$123,897.86	1.00315471	\$124,288.72
----	--------------	------------	--------------

0	\$0.00	STAT	999999	STATE OF WISCONSIN
0.00312820	\$388.80	CNTY	04	BAYFIELD COUNTY
0.00172740	\$214.70	MUNI	04050	TOWN OF WASHBURN
0.00695890	\$864.92	REG	046027	SCH D OF WASHBURN
0.00021880	\$27.20	VTAE	001700	NORTHWOOD TECHNICAL COLLEGE

Parcel Total:	\$1,495.62
---------------	------------

File Number Total:	\$1,495.62
--------------------	------------

FILE NO: FM 10745 *	DATE OF PURCHASE: 11/04/2009	GRANTOR: Roberta Purner Trust, dated
LEGAL DESCRIPTION: T49 R05-W S35 PT OF NWNE	PARCEL NO: 04-050-2-49-05-35-1 02-000-10000	CONTROL NO: 140423

30	\$160,558.78	1.00315471	\$161,065.30
----	--------------	------------	--------------

0	\$0.00	STAT	999999	STATE OF WISCONSIN
0.00312820	\$503.84	CNTY	04	BAYFIELD COUNTY
0.00172740	\$278.23	MUNI	04050	TOWN OF WASHBURN
0.00695890	\$1,120.84	REG	046027	SCH D OF WASHBURN
0.00021880	\$35.25	VTAE	001700	NORTHWOOD TECHNICAL COLLEGE

Parcel Total:	\$1,938.16
---------------	------------

File Number Total:	\$1,938.16
--------------------	------------



# State of Wisconsin / Department of Natural Resources

Tony Evers , Governor

, Secretary

2/5/2025

## Chapter 70.114 - Aids Payment Worksheet For Tax Year 2024(Payment Year 2025) - Payment Due January 31, 2025

435 of 7093

FILE NO: FM 10746 *	DATE OF PURCHASE: 04/23/2012	GRANTOR: Ronald W Johnson
LEGAL DESCRIPTION: T49 R05-W S35 SWNE	PARCEL NO: 050-1060-02 00	CONTROL NO: 140424

40 \$110,384.16 1.00315471 \$110,732.39

0	\$0.00	STAT	999999	STATE OF WISCONSIN
0.00312820	\$346.39	CNTY	04	BAYFIELD COUNTY
0.00172740	\$191.28	MUNI	04050	TOWN OF WASHBURN
0.00695890	\$770.58	REG	046027	SCH D OF WASHBURN
0.00021880	\$24.23	VTAE	001700	NORTHWOOD TECHNICAL COLLEGE

Parcel Total: \$1,332.48

File Number Total: \$1,332.48

Municipality Total: \$13,704.34



# State of Wisconsin / Department of Natural Resources

Tony Evers , Governor

, Secretary

2/5/2025

## Chapter 70.114 - Aids Payment Worksheet For Tax Year 2024(Payment Year 2025) - Payment Due January 31, 2025

436 of 7093

DETAIL FOR TOWN OF HOLLAND, BROWN COUNTY

Acres	Est. Adjust. Purch. Price	Level of Assessment	Adjusted Local Value	Net Gen. Tax Rate	Calc. Aid Pay Amount	Taxing Jurisdiction Type	Code	Description
FILE NO: P 1794 A			DATE OF PURCHASE: 06/25/2003			GRANTOR: WISCONSIN CENTRAL LTD.		
LEGAL DESCRIPTION: T21 R20-E S17 PT OF NWNE				PARCEL NO: 090337		CONTROL NO: 90337		
2.95	\$15,083.73	0.92364421	\$13,932.00					
				0	\$0.00	STAT	999999	STATE OF WISCONSIN
				0.00272760	\$38.00	CNTY	05	BROWN COUNTY
				0.00187750	\$26.16	MUNI	05018	TOWN OF HOLLAND
				0.00576070	\$80.26	REG	056734	SCH D OF WRIGHTSTOWN COMMUNITY
				0.00057620	\$8.03	VTAE	001300	NORTHEAST WISCONSIN VTAE DISTRICT
<b>Parcel Total:</b>					<b>\$152.45</b>			

LEGAL DESCRIPTION: T21 R20-E S17 PT OF SWNE				PARCEL NO: 090338		CONTROL NO: 90338		
3.04	\$15,543.90	0.92364421	\$14,357.03					
				0	\$0.00	STAT	999999	STATE OF WISCONSIN
				0.00272760	\$39.16	CNTY	05	BROWN COUNTY
				0.00187750	\$26.96	MUNI	05018	TOWN OF HOLLAND
				0.00576070	\$82.71	REG	056734	SCH D OF WRIGHTSTOWN COMMUNITY
				0.00057620	\$8.27	VTAE	001300	NORTHEAST WISCONSIN VTAE DISTRICT
<b>Parcel Total:</b>					<b>\$157.10</b>			





# State of Wisconsin / Department of Natural Resources

Tony Evers , Governor

, Secretary

2/5/2025

## Chapter 70.114 - Aids Payment Worksheet For Tax Year 2024(Payment Year 2025) - Payment Due January 31, 2025

437 of 7093

LEGAL DESCRIPTION: T21 R20-E S17 PT OF NWSE	PARCEL NO: 090339	CONTROL NO: 90339
---	-------------------	-------------------

1.4	\$7,158.38	0.92364421	\$6,611.80	
-----	------------	------------	------------	--

0	\$0.00	STAT	999999	STATE OF WISCONSIN
---	--------	------	--------	--------------------

0.00272760	\$18.03	CNTY	05	BROWN COUNTY
------------	---------	------	----	--------------

0.00187750	\$12.41	MUNI	05018	TOWN OF HOLLAND
------------	---------	------	-------	-----------------

0.00576070	\$38.09	REG	056734	SCH D OF WRIGHTSTOWN COMMUNITY
------------	---------	-----	--------	--------------------------------

0.00057620	\$3.81	VTAE	001300	NORTHEAST WISCONSIN VTAE DISTRICT
------------	--------	------	--------	-----------------------------------

Parcel Total:	\$72.34
---------------	---------

LEGAL DESCRIPTION: T21 R20-E S17 PT OF NESW	PARCEL NO: 090340	CONTROL NO: 90340
---	-------------------	-------------------

1.52	\$7,771.97	0.92364421	\$7,178.53	
------	------------	------------	------------	--

0	\$0.00	STAT	999999	STATE OF WISCONSIN
---	--------	------	--------	--------------------

0.00272760	\$19.58	CNTY	05	BROWN COUNTY
------------	---------	------	----	--------------

0.00187750	\$13.48	MUNI	05018	TOWN OF HOLLAND
------------	---------	------	-------	-----------------

0.00576070	\$41.35	REG	056734	SCH D OF WRIGHTSTOWN COMMUNITY
------------	---------	-----	--------	--------------------------------

0.00057620	\$4.14	VTAE	001300	NORTHEAST WISCONSIN VTAE DISTRICT
------------	--------	------	--------	-----------------------------------

Parcel Total:	\$78.55
---------------	---------

LEGAL DESCRIPTION: T21 R20-E S17 PT OF SESW	PARCEL NO: 090341	CONTROL NO: 90341
---	-------------------	-------------------

3.06	\$15,646.17	0.92364421	\$14,451.49	
------	-------------	------------	-------------	--

0	\$0.00	STAT	999999	STATE OF WISCONSIN
---	--------	------	--------	--------------------

0.00272760	\$39.42	CNTY	05	BROWN COUNTY
------------	---------	------	----	--------------

0.00187750	\$27.13	MUNI	05018	TOWN OF HOLLAND
------------	---------	------	-------	-----------------

0.00576070	\$83.25	REG	056734	SCH D OF WRIGHTSTOWN COMMUNITY
------------	---------	-----	--------	--------------------------------

0.00057620	\$8.33	VTAE	001300	NORTHEAST WISCONSIN VTAE DISTRICT
------------	--------	------	--------	-----------------------------------

Parcel Total:	\$158.13
---------------	----------



# State of Wisconsin / Department of Natural Resources

Tony Evers , Governor

, Secretary

2/5/2025

## Chapter 70.114 - Aids Payment Worksheet For Tax Year 2024(Payment Year 2025) - Payment Due January 31, 2025

438 of 7093

LEGAL DESCRIPTION: T21 R20-E S20 PT OF NENW	PARCEL NO: 090342	CONTROL NO: 90342
---	-------------------	-------------------

3.06 \$15,646.17 0.92364421 \$14,451.49

0 \$0.00 STAT 999999 STATE OF WISCONSIN

0.00272760 \$39.42 CNTY 05 BROWN COUNTY

0.00187750 \$27.13 MUNI 05018 TOWN OF HOLLAND

0.00576070 \$83.25 REG 056734 SCH D OF WRIGHTSTOWN COMMUNITY

0.00057620 \$8.33 VTAE 001300 NORTHEAST WISCONSIN VTAE DISTRICT

Parcel Total: \$158.13

LEGAL DESCRIPTION: T21 R20-E S20 PT OF SENW	PARCEL NO: 090343	CONTROL NO: 90343
---	-------------------	-------------------

3.22 \$16,464.28 0.92364421 \$15,207.14

0 \$0.00 STAT 999999 STATE OF WISCONSIN

0.00272760 \$41.48 CNTY 05 BROWN COUNTY

0.00187750 \$28.55 MUNI 05018 TOWN OF HOLLAND

0.00576070 \$87.60 REG 056734 SCH D OF WRIGHTSTOWN COMMUNITY

0.00057620 \$8.76 VTAE 001300 NORTHEAST WISCONSIN VTAE DISTRICT

Parcel Total: \$166.39

LEGAL DESCRIPTION: T21 R20-E S20 PT OF NESW	PARCEL NO: 090344	CONTROL NO: 90344
---	-------------------	-------------------

0.67 \$3,425.80 0.92364421 \$3,164.22

0 \$0.00 STAT 999999 STATE OF WISCONSIN

0.00272760 \$8.63 CNTY 05 BROWN COUNTY

0.00187750 \$5.94 MUNI 05018 TOWN OF HOLLAND

0.00576070 \$18.23 REG 056734 SCH D OF WRIGHTSTOWN COMMUNITY

0.00057620 \$1.82 VTAE 001300 NORTHEAST WISCONSIN VTAE DISTRICT

Parcel Total: \$34.62



# State of Wisconsin / Department of Natural Resources

Tony Evers , Governor

, Secretary

2/5/2025

## Chapter 70.114 - Aids Payment Worksheet For Tax Year 2024(Payment Year 2025) - Payment Due January 31, 2025

439 of 7093

LEGAL DESCRIPTION: T21 R20-E S20 PT OF NWSW				PARCEL NO: 090345				CONTROL NO: 90345	
2.59	\$13,243.01	0.92364421	\$12,231.83	0	\$0.00	STAT	999999	STATE OF WISCONSIN	
				0.00272760	\$33.36	CNTY	05	BROWN COUNTY	
				0.00187750	\$22.97	MUNI	05018	TOWN OF HOLLAND	
				0.00576070	\$70.46	REG	056734	SCH D OF WRIGHTSTOWN COMMUNITY	
				0.00057620	\$7.05	VTAE	001300	NORTHEAST WISCONSIN VTAE DISTRICT	
Parcel Total:					\$133.84				

LEGAL DESCRIPTION: T21 R20-E S20 PT OF SWSW				PARCEL NO: 090346				CONTROL NO: 90346	
4.38	\$22,395.53	0.92364421	\$20,685.50	0	\$0.00	STAT	999999	STATE OF WISCONSIN	
				0.00272760	\$56.42	CNTY	05	BROWN COUNTY	
				0.00187750	\$38.84	MUNI	05018	TOWN OF HOLLAND	
				0.00576070	\$119.16	REG	056734	SCH D OF WRIGHTSTOWN COMMUNITY	
				0.00057620	\$11.92	VTAE	001300	NORTHEAST WISCONSIN VTAE DISTRICT	
Parcel Total:					\$226.34				

LEGAL DESCRIPTION: T21 R20-E S29 PT OF NWNW				PARCEL NO: 090347				CONTROL NO: 90347	
2.5	\$12,782.84	0.92364421	\$11,806.80	0	\$0.00	STAT	999999	STATE OF WISCONSIN	
				0.00272760	\$32.20	CNTY	05	BROWN COUNTY	
				0.00187750	\$22.17	MUNI	05018	TOWN OF HOLLAND	
				0.00576070	\$68.02	REG	056734	SCH D OF WRIGHTSTOWN COMMUNITY	
				0.00057620	\$6.80	VTAE	001300	NORTHEAST WISCONSIN VTAE DISTRICT	
Parcel Total:					\$129.19				



# State of Wisconsin / Department of Natural Resources

Tony Evers , Governor

, Secretary

2/5/2025

## Chapter 70.114 - Aids Payment Worksheet For Tax Year 2024(Payment Year 2025) - Payment Due January 31, 2025

440 of 7093

LEGAL DESCRIPTION: T21 R20-E S30 PT OF NENE				PARCEL NO: 090348				CONTROL NO: 90348	
0.75	\$3,834.85	0.92364421	\$3,542.04						
				0	\$0.00	STAT	999999	STATE OF WISCONSIN	
				0.00272760	\$9.66	CNTY	05	BROWN COUNTY	
				0.00187750	\$6.65	MUNI	05018	TOWN OF HOLLAND	
				0.00576070	\$20.40	REG	056734	SCH D OF WRIGHTSTOWN COMMUNITY	
				0.00057620	\$2.04	VTAE	001300	NORTHEAST WISCONSIN VTAE DISTRICT	
Parcel Total:					\$38.75				

LEGAL DESCRIPTION: T21 R20-E S30 PT OF SENE				PARCEL NO: 090349				CONTROL NO: 90349	
3.18	\$16,259.75	0.92364421	\$15,018.22						
				0	\$0.00	STAT	999999	STATE OF WISCONSIN	
				0.00272760	\$40.96	CNTY	05	BROWN COUNTY	
				0.00187750	\$28.20	MUNI	05018	TOWN OF HOLLAND	
				0.00576070	\$86.52	REG	056734	SCH D OF WRIGHTSTOWN COMMUNITY	
				0.00057620	\$8.65	VTAE	001300	NORTHEAST WISCONSIN VTAE DISTRICT	
Parcel Total:					\$164.33				

LEGAL DESCRIPTION: T21 R20-E S30 PT OF NESE				PARCEL NO: 090350				CONTROL NO: 90350	
3.64	\$18,611.79	0.92364421	\$17,190.67						
				0	\$0.00	STAT	999999	STATE OF WISCONSIN	
				0.00272760	\$46.89	CNTY	05	BROWN COUNTY	
				0.00187750	\$32.28	MUNI	05018	TOWN OF HOLLAND	
				0.00576070	\$99.03	REG	056734	SCH D OF WRIGHTSTOWN COMMUNITY	
				0.00057620	\$9.90	VTAE	001300	NORTHEAST WISCONSIN VTAE DISTRICT	
Parcel Total:					\$188.10				



# State of Wisconsin / Department of Natural Resources

Tony Evers , Governor

, Secretary

2/5/2025

## Chapter 70.114 - Aids Payment Worksheet For Tax Year 2024(Payment Year 2025) - Payment Due January 31, 2025

441 of 7093

LEGAL DESCRIPTION: T21 R20-E S30 PT OF SESE				PARCEL NO: 090351				CONTROL NO: 90351	
0.84	\$4,295.02	0.92364421	\$3,967.07						
				0	\$0.00	STAT	999999	STATE OF WISCONSIN	
				0.00272760	\$10.82	CNTY	05	BROWN COUNTY	
				0.00187750	\$7.45	MUNI	05018	TOWN OF HOLLAND	
				0.00576070	\$22.85	REG	056734	SCH D OF WRIGHTSTOWN COMMUNITY	
				0.00057620	\$2.29	VTAE	001300	NORTHEAST WISCONSIN VTAE DISTRICT	
Parcel Total:					\$43.41				

LEGAL DESCRIPTION: T21 R20-E S30 PT OF SWSE				PARCEL NO: 090352				CONTROL NO: 90352	
1.95	\$9,970.59	0.92364421	\$9,209.28						
				0	\$0.00	STAT	999999	STATE OF WISCONSIN	
				0.00272760	\$25.12	CNTY	05	BROWN COUNTY	
				0.00187750	\$17.29	MUNI	05018	TOWN OF HOLLAND	
				0.00576070	\$53.05	REG	056734	SCH D OF WRIGHTSTOWN COMMUNITY	
				0.00057620	\$5.31	VTAE	001300	NORTHEAST WISCONSIN VTAE DISTRICT	
Parcel Total:					\$100.77				

LEGAL DESCRIPTION: T21 R20-E S31 PT OF NWNE				PARCEL NO: 090353				CONTROL NO: 90353	
3.18	\$16,259.75	0.92364421	\$15,018.22						
				0	\$0.00	STAT	999999	STATE OF WISCONSIN	
				0.00272760	\$40.96	CNTY	05	BROWN COUNTY	
				0.00187750	\$28.20	MUNI	05018	TOWN OF HOLLAND	
				0.00576070	\$86.52	REG	056734	SCH D OF WRIGHTSTOWN COMMUNITY	
				0.00057620	\$8.65	VTAE	001300	NORTHEAST WISCONSIN VTAE DISTRICT	
Parcel Total:					\$164.33				



# State of Wisconsin / Department of Natural Resources

Tony Evers , Governor

, Secretary

2/5/2025

## Chapter 70.114 - Aids Payment Worksheet For Tax Year 2024(Payment Year 2025) - Payment Due January 31, 2025

442 of 7093

LEGAL DESCRIPTION: T21 R20-E S31 PT OF SWNE	PARCEL NO: 090354	CONTROL NO: 90354
---	-------------------	-------------------

3.18	\$16,259.75	0.92364421	\$15,018.22
------	-------------	------------	-------------

0	\$0.00	STAT	999999	STATE OF WISCONSIN
0.00272760	\$40.96	CNTY	05	BROWN COUNTY
0.00187750	\$28.20	MUNI	05018	TOWN OF HOLLAND
0.00576070	\$86.52	REG	056734	SCH D OF WRIGHTSTOWN COMMUNITY
0.00057620	\$8.65	VTAE	001300	NORTHEAST WISCONSIN VTAE DISTRICT

Parcel Total:	\$164.33
---------------	----------

LEGAL DESCRIPTION: T21 R20-E S31 PT OF NWSE	PARCEL NO: 090355	CONTROL NO: 90355
---	-------------------	-------------------

0.09	\$460.17	0.92364421	\$425.03
------	----------	------------	----------

0	\$0.00	STAT	999999	STATE OF WISCONSIN
0.00272760	\$1.16	CNTY	05	BROWN COUNTY
0.00187750	\$0.80	MUNI	05018	TOWN OF HOLLAND
0.00576070	\$2.45	REG	056734	SCH D OF WRIGHTSTOWN COMMUNITY
0.00057620	\$0.24	VTAE	001300	NORTHEAST WISCONSIN VTAE DISTRICT

Parcel Total:	\$4.65
---------------	--------

LEGAL DESCRIPTION: T21 R20-E S31 PT OF SENW	PARCEL NO: 090356	CONTROL NO: 90356
---	-------------------	-------------------

0.06	\$306.79	0.92364421	\$283.37
------	----------	------------	----------

0	\$0.00	STAT	999999	STATE OF WISCONSIN
0.00272760	\$0.77	CNTY	05	BROWN COUNTY
0.00187750	\$0.53	MUNI	05018	TOWN OF HOLLAND
0.00576070	\$1.63	REG	056734	SCH D OF WRIGHTSTOWN COMMUNITY
0.00057620	\$0.16	VTAE	001300	NORTHEAST WISCONSIN VTAE DISTRICT

Parcel Total:	\$3.09
---------------	--------



# State of Wisconsin / Department of Natural Resources

Tony Evers , Governor

, Secretary

2/5/2025

## Chapter 70.114 - Aids Payment Worksheet For Tax Year 2024(Payment Year 2025) - Payment Due January 31, 2025

443 of 7093

LEGAL DESCRIPTION: T21 R20-E S31 PT OF NESW	PARCEL NO: 090357	CONTROL NO: 90357
---	-------------------	-------------------

3.23	\$16,515.43	0.92364421	\$15,254.38	
------	-------------	------------	-------------	--

0	\$0.00	STAT	999999	STATE OF WISCONSIN
---	--------	------	--------	--------------------

0.00272760	\$41.61	CNTY	05	BROWN COUNTY
------------	---------	------	----	--------------

0.00187750	\$28.64	MUNI	05018	TOWN OF HOLLAND
------------	---------	------	-------	-----------------

0.00576070	\$87.88	REG	056734	SCH D OF WRIGHTSTOWN COMMUNITY
------------	---------	-----	--------	--------------------------------

0.00057620	\$8.79	VTAE	001300	NORTHEAST WISCONSIN VTAE DISTRICT
------------	--------	------	--------	-----------------------------------

Parcel Total:	\$166.92	
---------------	----------	--

LEGAL DESCRIPTION: T21 R20-E S31 PT OF SESW	PARCEL NO: 090358	CONTROL NO: 90358
---	-------------------	-------------------

3.73	\$19,071.96	0.92364421	\$17,615.71	
------	-------------	------------	-------------	--

0	\$0.00	STAT	999999	STATE OF WISCONSIN
---	--------	------	--------	--------------------

0.00272760	\$48.05	CNTY	05	BROWN COUNTY
------------	---------	------	----	--------------

0.00187750	\$33.07	MUNI	05018	TOWN OF HOLLAND
------------	---------	------	-------	-----------------

0.00576070	\$101.48	REG	056734	SCH D OF WRIGHTSTOWN COMMUNITY
------------	----------	-----	--------	--------------------------------

0.00057620	\$10.15	VTAE	001300	NORTHEAST WISCONSIN VTAE DISTRICT
------------	---------	------	--------	-----------------------------------

Parcel Total:	\$192.75	
---------------	----------	--

File Number Total:	\$2,698.51	
--------------------	------------	--



# State of Wisconsin / Department of Natural Resources

Tony Evers , Governor

, Secretary

2/5/2025

## Chapter 70.114 - Aids Payment Worksheet For Tax Year 2024(Payment Year 2025) - Payment Due January 31, 2025

444 of 7093

FILE NO: WM 60257 *		DATE OF PURCHASE: 09/24/2014		GRANTOR: Shane M Phillips	
LEGAL DESCRIPTION: T21 R20-E S15 PT OF NENE		PARCEL NO: HL-289		CONTROL NO: 130143	
10.01	\$27,123.45	0.92364421	\$25,052.42		
		0	\$0.00	STAT 999999	STATE OF WISCONSIN
		0.00272760	\$68.33	CNTY 05	BROWN COUNTY
		0.00187750	\$47.04	MUNI 05018	TOWN OF HOLLAND
		0.00576070	\$144.32	REG 056734	SCH D OF WRIGHTSTOWN COMMUNITY
		0.00057620	\$14.43	VTAE 001300	NORTHEAST WISCONSIN VTAE DISTRICT
		0.00139010	\$34.83	SEWR 057060	HOLLAND SANITARY DISTRICT #1
		Parcel Total:	\$308.95		
		File Number Total:	\$308.95		
		Municipality Total:	\$3,007.46		





# State of Wisconsin / Department of Natural Resources

Tony Evers , Governor

, Secretary

2/5/2025

## Chapter 70.114 - Aids Payment Worksheet For Tax Year 2024(Payment Year 2025) - Payment Due January 31, 2025

445 of 7093

DETAIL FOR TOWN OF NEW DENMARK, BROWN COUNTY

Acres	Est. Adjust. Purch. Price	Level of Assessment	Adjusted Local Value	Net Gen. Tax Rate	Calc. Aid Pay Amount	----- Taxing Jurisdiction -----		
						Type	Code	Description
FILE NO: P 1828 B			DATE OF PURCHASE: 12/16/2003			GRANTOR: CANADIAN NATIONAL RAILROAD C		
LEGAL DESCRIPTION: T22 R22-E S34 PT OF SWSW				PARCEL NO: 089740		CONTROL NO: 89740		
4.78	\$11,009.90	0.95584309	\$10,523.74					
				0	\$0.00	STAT	999999	STATE OF WISCONSIN
				0.00264330	\$27.82	CNTY	05	BROWN COUNTY
				0.00163640	\$17.22	MUNI	05028	TOWN OF NEW DENMARK
				0.00604150	\$63.58	REG	051407	SCH D OF DENMARK
				0.00051130	\$5.38	VTAE	001300	NORTHEAST WISCONSIN VTAE DISTRICT
Parcel Total:					\$114.00			

LEGAL DESCRIPTION: T22 R22-E S34 PT OF NWSW				PARCEL NO: 089741		CONTROL NO: 89741		
4.36	\$10,042.49	0.95584309	\$9,599.05					
				0	\$0.00	STAT	999999	STATE OF WISCONSIN
				0.00264330	\$25.37	CNTY	05	BROWN COUNTY
				0.00163640	\$15.71	MUNI	05028	TOWN OF NEW DENMARK
				0.00604150	\$57.99	REG	051407	SCH D OF DENMARK
				0.00051130	\$4.91	VTAE	001300	NORTHEAST WISCONSIN VTAE DISTRICT
Parcel Total:					\$103.98			



# State of Wisconsin / Department of Natural Resources

Tony Evers , Governor

, Secretary

2/5/2025

## Chapter 70.114 - Aids Payment Worksheet For Tax Year 2024(Payment Year 2025) - Payment Due January 31, 2025

446 of 7093

LEGAL DESCRIPTION: T22 R22-E S34 PT OF SWNW	PARCEL NO: 089742	CONTROL NO: 89742
---	-------------------	-------------------

2.95	\$6,794.82	0.95584309	\$6,494.78	
------	------------	------------	------------	--

0	\$0.00	STAT	999999	STATE OF WISCONSIN
0.00264330	\$17.17	CNTY	05	BROWN COUNTY
0.00163640	\$10.63	MUNI	05028	TOWN OF NEW DENMARK
0.00604150	\$39.24	REG	051407	SCH D OF DENMARK
0.00051130	\$3.32	VTAE	001300	NORTHEAST WISCONSIN VTAE DISTRICT

Parcel Total:	\$70.36
---------------	---------

LEGAL DESCRIPTION: T22 R22-E S33 PT OF SENE	PARCEL NO: 089744	CONTROL NO: 89744
---	-------------------	-------------------

3.63	\$8,361.07	0.95584309	\$7,991.87	
------	------------	------------	------------	--

0	\$0.00	STAT	999999	STATE OF WISCONSIN
0.00264330	\$21.12	CNTY	05	BROWN COUNTY
0.00163640	\$13.08	MUNI	05028	TOWN OF NEW DENMARK
0.00604150	\$48.28	REG	051407	SCH D OF DENMARK
0.00051130	\$4.09	VTAE	001300	NORTHEAST WISCONSIN VTAE DISTRICT

Parcel Total:	\$86.57
---------------	---------

LEGAL DESCRIPTION: T22 R22-E S33 PT OF NENE	PARCEL NO: 089745	CONTROL NO: 89745
---	-------------------	-------------------

1.54	\$3,547.12	0.95584309	\$3,390.49	
------	------------	------------	------------	--

0	\$0.00	STAT	999999	STATE OF WISCONSIN
0.00264330	\$8.96	CNTY	05	BROWN COUNTY
0.00163640	\$5.55	MUNI	05028	TOWN OF NEW DENMARK
0.00604150	\$20.48	REG	051407	SCH D OF DENMARK
0.00051130	\$1.73	VTAE	001300	NORTHEAST WISCONSIN VTAE DISTRICT

Parcel Total:	\$36.72
---------------	---------



# State of Wisconsin / Department of Natural Resources

Tony Evers , Governor

, Secretary

2/5/2025

Chapter 70.114 - Aids Payment Worksheet For Tax Year 2024(Payment Year 2025) - Payment Due  
January 31, 2025

447 of 7093

File Number Total: \$411.63

Municipality Total: \$411.63



# State of Wisconsin / Department of Natural Resources

Tony Evers , Governor

, Secretary

2/5/2025

## Chapter 70.114 - Aids Payment Worksheet For Tax Year 2024(Payment Year 2025) - Payment Due January 31, 2025

448 of 7093

DETAIL FOR TOWN OF PITTSFIELD, BROWN COUNTY

Acres	Est. Adjust. Purch. Price	Level of Assessment	Adjusted Local Value	Net Gen. Tax Rate	Calc. Aid Pay Amount	----- Taxing Jurisdiction -----		
						Type	Code	Description
FILE NO: P 1600 B		DATE OF PURCHASE: 02/24/1994			GRANTOR: CHICAGO & NORTH WESTERN TRNS			
LEGAL DESCRIPTION: T25 R19-E S05 PT OF NESW				PARCEL NO: PI-91		CONTROL NO: 73555		
3.18	\$7,689.97	1.00488104	\$7,727.50					
				0	\$0.00	STAT	999999	STATE OF WISCONSIN
				0.00268490	\$20.75	CNTY	05	BROWN COUNTY
				0.00205850	\$15.91	MUNI	05030	TOWN OF PITTSFIELD
				0.00645960	\$49.92	REG	054613	SCH D OF PULASKI COMMUNITY
				0.00052420	\$4.05	VTAE	001300	NORTHEAST WISCONSIN VTAE DISTRICT
Parcel Total:					\$90.63			

LEGAL DESCRIPTION: T25 R19-E S05 PT OF NWSW				PARCEL NO: PI-91		CONTROL NO: 73556		
0.14	\$338.51	1.00488104	\$340.16					
				0	\$0.00	STAT	999999	STATE OF WISCONSIN
				0.00268490	\$0.91	CNTY	05	BROWN COUNTY
				0.00205850	\$0.70	MUNI	05030	TOWN OF PITTSFIELD
				0.00645960	\$2.20	REG	054613	SCH D OF PULASKI COMMUNITY
				0.00052420	\$0.18	VTAE	001300	NORTHEAST WISCONSIN VTAE DISTRICT
Parcel Total:					\$3.99			



# State of Wisconsin / Department of Natural Resources

Tony Evers , Governor

, Secretary

2/5/2025

## Chapter 70.114 - Aids Payment Worksheet For Tax Year 2024(Payment Year 2025) - Payment Due January 31, 2025

449 of 7093

LEGAL DESCRIPTION: T25 R19-E S05 PT OF SENW	PARCEL NO: PI-91	CONTROL NO: 73557
---	------------------	-------------------

0.04	\$95.81	1.00488104	\$96.27	
------	---------	------------	---------	--

0	\$0.00	STAT	999999	STATE OF WISCONSIN
0.00268490	\$0.26	CNTY	05	BROWN COUNTY
0.00205850	\$0.20	MUNI	05030	TOWN OF PITTSFIELD
0.00645960	\$0.62	REG	054613	SCH D OF PULASKI COMMUNITY
0.00052420	\$0.05	VTAE	001300	NORTHEAST WISCONSIN VTAE DISTRICT

Parcel Total:	\$1.13
---------------	--------

LEGAL DESCRIPTION: T25 R19-E S05 PT OF SESW	PARCEL NO: PI-91	CONTROL NO: 73558
---	------------------	-------------------

3.31	\$1,839.46	1.00488104	\$1,848.44	
------	------------	------------	------------	--

0	\$0.00	STAT	999999	STATE OF WISCONSIN
0.00268490	\$4.96	CNTY	05	BROWN COUNTY
0.00205850	\$3.81	MUNI	05030	TOWN OF PITTSFIELD
0.00645960	\$11.94	REG	054613	SCH D OF PULASKI COMMUNITY
0.00052420	\$0.97	VTAE	001300	NORTHEAST WISCONSIN VTAE DISTRICT

Parcel Total:	\$21.68
---------------	---------

LEGAL DESCRIPTION: T25 R19-E S08 PT OF NENW	PARCEL NO: PI-133	CONTROL NO: 73559
---	-------------------	-------------------

1.13	\$629.12	1.00488104	\$632.19	
------	----------	------------	----------	--

0	\$0.00	STAT	999999	STATE OF WISCONSIN
0.00268490	\$1.70	CNTY	05	BROWN COUNTY
0.00205850	\$1.30	MUNI	05030	TOWN OF PITTSFIELD
0.00645960	\$4.08	REG	054613	SCH D OF PULASKI COMMUNITY
0.00052420	\$0.33	VTAE	001300	NORTHEAST WISCONSIN VTAE DISTRICT

Parcel Total:	\$7.41
---------------	--------



# State of Wisconsin / Department of Natural Resources

Tony Evers , Governor

, Secretary

2/5/2025

## Chapter 70.114 - Aids Payment Worksheet For Tax Year 2024(Payment Year 2025) - Payment Due January 31, 2025

450 of 7093

LEGAL DESCRIPTION: T25 R19-E S08 PT OF NESE      PARCEL NO: PI-133      CONTROL NO: 73560

2.73      \$1,516.92      1.00488104      \$1,524.32

0      \$0.00      STAT      999999      STATE OF WISCONSIN

0.00268490      \$4.09      CNTY      05      BROWN COUNTY

0.00205850      \$3.14      MUNI      05030      TOWN OF PITTSFIELD

0.00645960      \$9.85      REG      054613      SCH D OF PULASKI COMMUNITY

0.00052420      \$0.80      VTAE      001300      NORTHEAST WISCONSIN VTAE DISTRICT

Parcel Total:      \$17.88

LEGAL DESCRIPTION: T25 R19-E S08 PT OF NWNE      PARCEL NO: PI-133      CONTROL NO: 73561

2.53      \$1,405.14      1.00488104      \$1,412.00

0      \$0.00      STAT      999999      STATE OF WISCONSIN

0.00268490      \$3.79      CNTY      05      BROWN COUNTY

0.00205850      \$2.91      MUNI      05030      TOWN OF PITTSFIELD

0.00645960      \$9.12      REG      054613      SCH D OF PULASKI COMMUNITY

0.00052420      \$0.74      VTAE      001300      NORTHEAST WISCONSIN VTAE DISTRICT

Parcel Total:      \$16.56

LEGAL DESCRIPTION: T25 R19-E S08 PT OF NWSE      PARCEL NO: PI-133      CONTROL NO: 73562

0.55      \$306.58      1.00488104      \$308.07

0      \$0.00      STAT      999999      STATE OF WISCONSIN

0.00268490      \$0.83      CNTY      05      BROWN COUNTY

0.00205850      \$0.63      MUNI      05030      TOWN OF PITTSFIELD

0.00645960      \$1.99      REG      054613      SCH D OF PULASKI COMMUNITY

0.00052420      \$0.16      VTAE      001300      NORTHEAST WISCONSIN VTAE DISTRICT

Parcel Total:      \$3.61



# State of Wisconsin / Department of Natural Resources

Tony Evers , Governor

, Secretary

2/5/2025

## Chapter 70.114 - Aids Payment Worksheet For Tax Year 2024(Payment Year 2025) - Payment Due January 31, 2025

451 of 7093

LEGAL DESCRIPTION: T25 R19-E S08 PT OF SESE				PARCEL NO: PI-133				CONTROL NO: 73563	
3.26	\$1,810.72	1.00488104	\$1,819.56	0	\$0.00	STAT	999999	STATE OF WISCONSIN	
				0.00268490	\$4.89	CNTY	05	BROWN COUNTY	
				0.00205850	\$3.75	MUNI	05030	TOWN OF PITTSFIELD	
				0.00645960	\$11.75	REG	054613	SCH D OF PULASKI COMMUNITY	
				0.00052420	\$0.95	VTAE	001300	NORTHEAST WISCONSIN VTAE DISTRICT	
Parcel Total:				\$21.34					

LEGAL DESCRIPTION: T25 R19-E S08 PT OF SWNE				PARCEL NO: PI-133				CONTROL NO: 73564	
3.28	\$1,820.30	1.00488104	\$1,829.19	0	\$0.00	STAT	999999	STATE OF WISCONSIN	
				0.00268490	\$4.91	CNTY	05	BROWN COUNTY	
				0.00205850	\$3.77	MUNI	05030	TOWN OF PITTSFIELD	
				0.00645960	\$11.82	REG	054613	SCH D OF PULASKI COMMUNITY	
				0.00052420	\$0.96	VTAE	001300	NORTHEAST WISCONSIN VTAE DISTRICT	
Parcel Total:				\$21.46					

LEGAL DESCRIPTION: T25 R19-E S16 PT OF NESW				PARCEL NO: PI-282				CONTROL NO: 73565	
3.06	\$1,698.95	1.00488104	\$1,707.24	0	\$0.00	STAT	999999	STATE OF WISCONSIN	
				0.00268490	\$4.58	CNTY	05	BROWN COUNTY	
				0.00205850	\$3.51	MUNI	05030	TOWN OF PITTSFIELD	
				0.00645960	\$11.03	REG	054613	SCH D OF PULASKI COMMUNITY	
				0.00052420	\$0.89	VTAE	001300	NORTHEAST WISCONSIN VTAE DISTRICT	
Parcel Total:				\$20.01					



# State of Wisconsin / Department of Natural Resources

Tony Evers , Governor

, Secretary

2/5/2025

## Chapter 70.114 - Aids Payment Worksheet For Tax Year 2024(Payment Year 2025) - Payment Due January 31, 2025

452 of 7093

LEGAL DESCRIPTION: T25 R19-E S16 PT OF NWNW      PARCEL NO: PI-282      CONTROL NO: 73566

2.79      \$1,548.85      1.00488104      \$1,556.41

0      \$0.00      STAT      999999      STATE OF WISCONSIN

0.00268490      \$4.18      CNTY      05      BROWN COUNTY

0.00205850      \$3.20      MUNI      05030      TOWN OF PITTSFIELD

0.00645960      \$10.05      REG      054613      SCH D OF PULASKI COMMUNITY

0.00052420      \$0.82      VTAE      001300      NORTHEAST WISCONSIN VTAE DISTRICT

Parcel Total:      \$18.25

LEGAL DESCRIPTION: T25 R19-E S16 PT OF NWSW      PARCEL NO: PI-282      CONTROL NO: 73567

0.22      \$121.35      1.00488104      \$121.95

0      \$0.00      STAT      999999      STATE OF WISCONSIN

0.00268490      \$0.33      CNTY      05      BROWN COUNTY

0.00205850      \$0.25      MUNI      05030      TOWN OF PITTSFIELD

0.00645960      \$0.79      REG      054613      SCH D OF PULASKI COMMUNITY

0.00052420      \$0.06      VTAE      001300      NORTHEAST WISCONSIN VTAE DISTRICT

Parcel Total:      \$1.43

LEGAL DESCRIPTION: T25 R19-E S16 PT OF SENW      PARCEL NO: PI-282      CONTROL NO: 73568

0.01      \$6.39      1.00488104      \$6.42

0      \$0.00      STAT      999999      STATE OF WISCONSIN

0.00268490      \$0.02      CNTY      05      BROWN COUNTY

0.00205850      \$0.01      MUNI      05030      TOWN OF PITTSFIELD

0.00645960      \$0.04      REG      054613      SCH D OF PULASKI COMMUNITY

0.00052420      \$0.00      VTAE      001300      NORTHEAST WISCONSIN VTAE DISTRICT

Parcel Total:      \$0.07





# State of Wisconsin / Department of Natural Resources

Tony Evers , Governor

, Secretary

2/5/2025

## Chapter 70.114 - Aids Payment Worksheet For Tax Year 2024(Payment Year 2025) - Payment Due January 31, 2025

453 of 7093

LEGAL DESCRIPTION: T25 R19-E S16 PT OF SESW	PARCEL NO: PI-282	CONTROL NO: 73569
---	-------------------	-------------------

3.26	\$1,810.72	1.00488104	\$1,819.56	
------	------------	------------	------------	--

0	\$0.00	STAT	999999	STATE OF WISCONSIN
0.00268490	\$4.89	CNTY	05	BROWN COUNTY
0.00205850	\$3.75	MUNI	05030	TOWN OF PITTSFIELD
0.00645960	\$11.75	REG	054613	SCH D OF PULASKI COMMUNITY
0.00052420	\$0.95	VTAE	001300	NORTHEAST WISCONSIN VTAE DISTRICT

Parcel Total:	\$21.34
---------------	---------

LEGAL DESCRIPTION: T25 R19-E S16 PT OF SWNW	PARCEL NO: PI-282	CONTROL NO: 73570
---	-------------------	-------------------

3.26	\$1,810.72	1.00488104	\$1,819.56	
------	------------	------------	------------	--

0	\$0.00	STAT	999999	STATE OF WISCONSIN
0.00268490	\$4.89	CNTY	05	BROWN COUNTY
0.00205850	\$3.75	MUNI	05030	TOWN OF PITTSFIELD
0.00645960	\$11.75	REG	054613	SCH D OF PULASKI COMMUNITY
0.00052420	\$0.95	VTAE	001300	NORTHEAST WISCONSIN VTAE DISTRICT

Parcel Total:	\$21.34
---------------	---------

LEGAL DESCRIPTION: T25 R19-E S16 PT OF SWSE	PARCEL NO: PI-282	CONTROL NO: 73571
---	-------------------	-------------------

0.09	\$51.10	1.00488104	\$51.35	
------	---------	------------	---------	--

0	\$0.00	STAT	999999	STATE OF WISCONSIN
0.00268490	\$0.14	CNTY	05	BROWN COUNTY
0.00205850	\$0.11	MUNI	05030	TOWN OF PITTSFIELD
0.00645960	\$0.33	REG	054613	SCH D OF PULASKI COMMUNITY
0.00052420	\$0.03	VTAE	001300	NORTHEAST WISCONSIN VTAE DISTRICT

Parcel Total:	\$0.61
---------------	--------



# State of Wisconsin / Department of Natural Resources

Tony Evers , Governor

, Secretary

2/5/2025

## Chapter 70.114 - Aids Payment Worksheet For Tax Year 2024(Payment Year 2025) - Payment Due January 31, 2025

454 of 7093

LEGAL DESCRIPTION: T25 R19-E S17 PT OF NENE				PARCEL NO: PI-303	CONTROL NO: 73572			
0.72	\$399.19	1.00488104	\$401.14					
				0	\$0.00	STAT	999999	STATE OF WISCONSIN
				0.00268490	\$1.08	CNTY	05	BROWN COUNTY
				0.00205850	\$0.83	MUNI	05030	TOWN OF PITTSFIELD
				0.00645960	\$2.59	REG	054613	SCH D OF PULASKI COMMUNITY
				0.00052420	\$0.21	VTAE	001300	NORTHEAST WISCONSIN VTAE DISTRICT
Parcel Total:					\$4.71			

LEGAL DESCRIPTION: T25 R19-E S21 PT OF NENW				PARCEL NO: PI-364	CONTROL NO: 73573			
0.05	\$28.74	1.00488104	\$28.88					
				0	\$0.00	STAT	999999	STATE OF WISCONSIN
				0.00268490	\$0.08	CNTY	05	BROWN COUNTY
				0.00205850	\$0.06	MUNI	05030	TOWN OF PITTSFIELD
				0.00645960	\$0.19	REG	054613	SCH D OF PULASKI COMMUNITY
				0.00052420	\$0.02	VTAE	001300	NORTHEAST WISCONSIN VTAE DISTRICT
Parcel Total:					\$0.35			

LEGAL DESCRIPTION: T25 R19-E S21 PT OF NESE				PARCEL NO: PI-364	CONTROL NO: 73574			
1.68	\$932.50	1.00488104	\$937.06					
				0	\$0.00	STAT	999999	STATE OF WISCONSIN
				0.00268490	\$2.52	CNTY	05	BROWN COUNTY
				0.00205850	\$1.93	MUNI	05030	TOWN OF PITTSFIELD
				0.00645960	\$6.05	REG	054613	SCH D OF PULASKI COMMUNITY
				0.00052420	\$0.49	VTAE	001300	NORTHEAST WISCONSIN VTAE DISTRICT
Parcel Total:					\$10.99			



# State of Wisconsin / Department of Natural Resources

Tony Evers , Governor

, Secretary

2/5/2025

## Chapter 70.114 - Aids Payment Worksheet For Tax Year 2024(Payment Year 2025) - Payment Due January 31, 2025

455 of 7093

LEGAL DESCRIPTION: T25 R19-E S21 PT OF NWNE				PARCEL NO: PI-364				CONTROL NO: 73575			
3.21	\$1,781.98	1.00488104	\$1,790.68								
				0	\$0.00	STAT	999999	STATE OF WISCONSIN			
				0.00268490	\$4.81	CNTY	05	BROWN COUNTY			
				0.00205850	\$3.69	MUNI	05030	TOWN OF PITTSFIELD			
				0.00645960	\$11.57	REG	054613	SCH D OF PULASKI COMMUNITY			
				0.00052420	\$0.94	VTAE	001300	NORTHEAST WISCONSIN VTAE DISTRICT			
				Parcel Total:	\$21.01						

LEGAL DESCRIPTION: T25 R19-E S21 PT OF SENE				PARCEL NO: PI-364				CONTROL NO: 73576			
1.91	\$1,060.24	1.00488104	\$1,065.42								
				0	\$0.00	STAT	999999	STATE OF WISCONSIN			
				0.00268490	\$2.86	CNTY	05	BROWN COUNTY			
				0.00205850	\$2.19	MUNI	05030	TOWN OF PITTSFIELD			
				0.00645960	\$6.88	REG	054613	SCH D OF PULASKI COMMUNITY			
				0.00052420	\$0.56	VTAE	001300	NORTHEAST WISCONSIN VTAE DISTRICT			
				Parcel Total:	\$12.49						

LEGAL DESCRIPTION: T25 R19-E S21 PT OF SWNE				PARCEL NO: PI-364				CONTROL NO: 73577			
2.13	\$1,181.60	1.00488104	\$1,187.37								
				0	\$0.00	STAT	999999	STATE OF WISCONSIN			
				0.00268490	\$3.19	CNTY	05	BROWN COUNTY			
				0.00205850	\$2.44	MUNI	05030	TOWN OF PITTSFIELD			
				0.00645960	\$7.67	REG	054613	SCH D OF PULASKI COMMUNITY			
				0.00052420	\$0.62	VTAE	001300	NORTHEAST WISCONSIN VTAE DISTRICT			
				Parcel Total:	\$13.92						



# State of Wisconsin / Department of Natural Resources

Tony Evers , Governor

, Secretary

2/5/2025

## Chapter 70.114 - Aids Payment Worksheet For Tax Year 2024(Payment Year 2025) - Payment Due January 31, 2025

456 of 7093

LEGAL DESCRIPTION: T25 R19-E S22 PT OF NESW				PARCEL NO: PI-389				CONTROL NO: 73578	
3.13	\$1,737.27	1.00488104	\$1,745.75	0	\$0.00	STAT	999999	STATE OF WISCONSIN	
				0.00268490	\$4.69	CNTY	05	BROWN COUNTY	
				0.00205850	\$3.59	MUNI	05030	TOWN OF PITTSFIELD	
				0.00645960	\$11.28	REG	054613	SCH D OF PULASKI COMMUNITY	
				0.00052420	\$0.92	VTAE	001300	NORTHEAST WISCONSIN VTAE DISTRICT	
Parcel Total:				\$20.48					

LEGAL DESCRIPTION: T25 R19-E S22 PT OF NWSE				PARCEL NO: PI-389				CONTROL NO: 73579	
2.01	\$1,117.73	1.00488104	\$1,123.18	0	\$0.00	STAT	999999	STATE OF WISCONSIN	
				0.00268490	\$3.02	CNTY	05	BROWN COUNTY	
				0.00205850	\$2.31	MUNI	05030	TOWN OF PITTSFIELD	
				0.00645960	\$7.26	REG	054613	SCH D OF PULASKI COMMUNITY	
				0.00052420	\$0.59	VTAE	001300	NORTHEAST WISCONSIN VTAE DISTRICT	
Parcel Total:				\$13.18					

LEGAL DESCRIPTION: T25 R19-E S22 PT OF NWSW				PARCEL NO: PI-389				CONTROL NO: 73580	
3.13	\$1,737.27	1.00488104	\$1,745.75	0	\$0.00	STAT	999999	STATE OF WISCONSIN	
				0.00268490	\$4.69	CNTY	05	BROWN COUNTY	
				0.00205850	\$3.59	MUNI	05030	TOWN OF PITTSFIELD	
				0.00645960	\$11.28	REG	054613	SCH D OF PULASKI COMMUNITY	
				0.00052420	\$0.92	VTAE	001300	NORTHEAST WISCONSIN VTAE DISTRICT	
Parcel Total:				\$20.48					



# State of Wisconsin / Department of Natural Resources

Tony Evers , Governor

, Secretary

2/5/2025

## Chapter 70.114 - Aids Payment Worksheet For Tax Year 2024(Payment Year 2025) - Payment Due January 31, 2025

457 of 7093

LEGAL DESCRIPTION: T25 R19-E S22 PT OF SESE				PARCEL NO: PI-389				CONTROL NO: 73581	
3.03	\$1,682.98	1.00488104	\$1,691.19						
				0	\$0.00	STAT	999999	STATE OF WISCONSIN	
				0.00268490	\$4.54	CNTY	05	BROWN COUNTY	
				0.00205850	\$3.48	MUNI	05030	TOWN OF PITTSFIELD	
				0.00645960	\$10.92	REG	054613	SCH D OF PULASKI COMMUNITY	
				0.00052420	\$0.89	VTAE	001300	NORTHEAST WISCONSIN VTAE DISTRICT	
Parcel Total:					\$19.83				

LEGAL DESCRIPTION: T25 R19-E S22 PT OF SWSE				PARCEL NO: PI-389				CONTROL NO: 73582	
1	\$555.67	1.00488104	\$558.38						
				0	\$0.00	STAT	999999	STATE OF WISCONSIN	
				0.00268490	\$1.50	CNTY	05	BROWN COUNTY	
				0.00205850	\$1.15	MUNI	05030	TOWN OF PITTSFIELD	
				0.00645960	\$3.61	REG	054613	SCH D OF PULASKI COMMUNITY	
				0.00052420	\$0.29	VTAE	001300	NORTHEAST WISCONSIN VTAE DISTRICT	
Parcel Total:					\$6.55				

LEGAL DESCRIPTION: T25 R19-E S23 PT OF SESW				PARCEL NO: PI-422				CONTROL NO: 73583	
5.8	\$3,219.06	1.00488104	\$3,234.77						
				0	\$0.00	STAT	999999	STATE OF WISCONSIN	
				0.00268490	\$8.69	CNTY	05	BROWN COUNTY	
				0.00205850	\$6.66	MUNI	05030	TOWN OF PITTSFIELD	
				0.00645960	\$20.90	REG	054613	SCH D OF PULASKI COMMUNITY	
				0.00052420	\$1.70	VTAE	001300	NORTHEAST WISCONSIN VTAE DISTRICT	
Parcel Total:					\$37.95				



# State of Wisconsin / Department of Natural Resources

Tony Evers , Governor

, Secretary

2/5/2025

## Chapter 70.114 - Aids Payment Worksheet For Tax Year 2024(Payment Year 2025) - Payment Due January 31, 2025

458 of 7093

LEGAL DESCRIPTION: T25 R19-E S23 PT OF SWSE      PARCEL NO: PI-422      CONTROL NO: 73584

2.14      \$1,187.99      1.00488104      \$1,193.78

0      \$0.00      STAT      999999      STATE OF WISCONSIN

0.00268490      \$3.21      CNTY      05      BROWN COUNTY

0.00205850      \$2.46      MUNI      05030      TOWN OF PITTSFIELD

0.00645960      \$7.71      REG      054613      SCH D OF PULASKI COMMUNITY

0.00052420      \$0.63      VTAE      001300      NORTHEAST WISCONSIN VTAE DISTRICT

Parcel Total:      \$14.01

LEGAL DESCRIPTION: T25 R19-E S23 PT OF SWSW      PARCEL NO: PI-422      CONTROL NO: 73585

9.05      \$5,023.39      1.00488104      \$5,047.91

0      \$0.00      STAT      999999      STATE OF WISCONSIN

0.00268490      \$13.55      CNTY      05      BROWN COUNTY

0.00205850      \$10.39      MUNI      05030      TOWN OF PITTSFIELD

0.00645960      \$32.61      REG      054613      SCH D OF PULASKI COMMUNITY

0.00052420      \$2.65      VTAE      001300      NORTHEAST WISCONSIN VTAE DISTRICT

Parcel Total:      \$59.20

LEGAL DESCRIPTION: T25 R19-E S25 PT OF NESW      PARCEL NO: PI-459      CONTROL NO: 73586

3.1      \$1,721.30      1.00488104      \$1,729.70

0      \$0.00      STAT      999999      STATE OF WISCONSIN

0.00268490      \$4.64      CNTY      05      BROWN COUNTY

0.00205850      \$3.56      MUNI      05030      TOWN OF PITTSFIELD

0.00645960      \$11.17      REG      054613      SCH D OF PULASKI COMMUNITY

0.00052420      \$0.91      VTAE      001300      NORTHEAST WISCONSIN VTAE DISTRICT

Parcel Total:      \$20.28



# State of Wisconsin / Department of Natural Resources

Tony Evers , Governor

, Secretary

2/5/2025

## Chapter 70.114 - Aids Payment Worksheet For Tax Year 2024(Payment Year 2025) - Payment Due January 31, 2025

459 of 7093

LEGAL DESCRIPTION: T25 R19-E S25 PT OF NWNW				PARCEL NO: PI-459	CONTROL NO: 73587			
2.7	\$1,500.95	1.00488104	\$1,508.28					
				0	\$0.00	STAT	999999	STATE OF WISCONSIN
				0.00268490	\$4.05	CNTY	05	BROWN COUNTY
				0.00205850	\$3.10	MUNI	05030	TOWN OF PITTSFIELD
				0.00645960	\$9.74	REG	054613	SCH D OF PULASKI COMMUNITY
				0.00052420	\$0.79	VTAE	001300	NORTHEAST WISCONSIN VTAE DISTRICT
Parcel Total:					\$17.68			

LEGAL DESCRIPTION: T25 R19-E S25 PT OF SENW				PARCEL NO: PI-459	CONTROL NO: 73588			
1.81	\$1,005.96	1.00488104	\$1,010.87					
				0	\$0.00	STAT	999999	STATE OF WISCONSIN
				0.00268490	\$2.71	CNTY	05	BROWN COUNTY
				0.00205850	\$2.08	MUNI	05030	TOWN OF PITTSFIELD
				0.00645960	\$6.53	REG	054613	SCH D OF PULASKI COMMUNITY
				0.00052420	\$0.53	VTAE	001300	NORTHEAST WISCONSIN VTAE DISTRICT
Parcel Total:					\$11.85			

LEGAL DESCRIPTION: T25 R19-E S25 PT OF SESW				PARCEL NO: PI-459	CONTROL NO: 73589			
3.11	\$1,727.69	1.00488104	\$1,736.12					
				0	\$0.00	STAT	999999	STATE OF WISCONSIN
				0.00268490	\$4.66	CNTY	05	BROWN COUNTY
				0.00205850	\$3.57	MUNI	05030	TOWN OF PITTSFIELD
				0.00645960	\$11.21	REG	054613	SCH D OF PULASKI COMMUNITY
				0.00052420	\$0.91	VTAE	001300	NORTHEAST WISCONSIN VTAE DISTRICT
Parcel Total:					\$20.35			







# State of Wisconsin / Department of Natural Resources

Tony Evers , Governor

, Secretary

2/5/2025

## Chapter 70.114 - Aids Payment Worksheet For Tax Year 2024(Payment Year 2025) - Payment Due January 31, 2025

461 of 7093

LEGAL DESCRIPTION: T25 R19-E S36 PT OF NENW	PARCEL NO: PI-678	CONTROL NO: 73593
---	-------------------	-------------------

0.57	\$316.16	1.00488104	\$317.70	
------	----------	------------	----------	--

0	\$0.00	STAT	999999	STATE OF WISCONSIN
0.00268490	\$0.85	CNTY	05	BROWN COUNTY
0.00205850	\$0.65	MUNI	05030	TOWN OF PITTSFIELD
0.00645960	\$2.05	REG	054613	SCH D OF PULASKI COMMUNITY
0.00052420	\$0.17	VTAE	001300	NORTHEAST WISCONSIN VTAE DISTRICT

Parcel Total:	\$3.72
---------------	--------

LEGAL DESCRIPTION: T25 R19-E S36 PT OF NESE	PARCEL NO: PI-678	CONTROL NO: 73594
---	-------------------	-------------------

0.25	\$137.32	1.00488104	\$137.99	
------	----------	------------	----------	--

0	\$0.00	STAT	999999	STATE OF WISCONSIN
0.00268490	\$0.37	CNTY	05	BROWN COUNTY
0.00205850	\$0.28	MUNI	05030	TOWN OF PITTSFIELD
0.00645960	\$0.89	REG	054613	SCH D OF PULASKI COMMUNITY
0.00052420	\$0.07	VTAE	001300	NORTHEAST WISCONSIN VTAE DISTRICT

Parcel Total:	\$1.61
---------------	--------

LEGAL DESCRIPTION: T25 R19-E S36 PT OF NWNE	PARCEL NO: PI-678	CONTROL NO: 73595
---	-------------------	-------------------

2.55	\$1,414.72	1.00488104	\$1,421.63	
------	------------	------------	------------	--

0	\$0.00	STAT	999999	STATE OF WISCONSIN
0.00268490	\$3.82	CNTY	05	BROWN COUNTY
0.00205850	\$2.93	MUNI	05030	TOWN OF PITTSFIELD
0.00645960	\$9.18	REG	054613	SCH D OF PULASKI COMMUNITY
0.00052420	\$0.75	VTAE	001300	NORTHEAST WISCONSIN VTAE DISTRICT

Parcel Total:	\$16.68
---------------	---------



# State of Wisconsin / Department of Natural Resources

Tony Evers , Governor

, Secretary

2/5/2025

## Chapter 70.114 - Aids Payment Worksheet For Tax Year 2024(Payment Year 2025) - Payment Due January 31, 2025

462 of 7093

LEGAL DESCRIPTION: T25 R19-E S36 PT OF NWSE				PARCEL NO: PI-678				CONTROL NO: 73596			
2.89	\$1,606.34	1.00488104	\$1,614.18	0	\$0.00	STAT	999999	STATE OF WISCONSIN			
				0.00268490	\$4.33	CNTY	05	BROWN COUNTY			
				0.00205850	\$3.32	MUNI	05030	TOWN OF PITTSFIELD			
				0.00645960	\$10.43	REG	054613	SCH D OF PULASKI COMMUNITY			
				0.00052420	\$0.85	VTAE	001300	NORTHEAST WISCONSIN VTAE DISTRICT			
Parcel Total:				\$18.93							

LEGAL DESCRIPTION: T25 R19-E S36 PT OF SESE				PARCEL NO: PI-678				CONTROL NO: 73597			
2.79	\$1,548.85	1.00488104	\$1,556.41	0	\$0.00	STAT	999999	STATE OF WISCONSIN			
				0.00268490	\$4.18	CNTY	05	BROWN COUNTY			
				0.00205850	\$3.20	MUNI	05030	TOWN OF PITTSFIELD			
				0.00645960	\$10.05	REG	054613	SCH D OF PULASKI COMMUNITY			
				0.00052420	\$0.82	VTAE	001300	NORTHEAST WISCONSIN VTAE DISTRICT			
Parcel Total:				\$18.25							

LEGAL DESCRIPTION: T25 R19-E S36 PT OF SWNE				PARCEL NO: PI-678				CONTROL NO: 73598			
3.14	\$1,743.66	1.00488104	\$1,752.17	0	\$0.00	STAT	999999	STATE OF WISCONSIN			
				0.00268490	\$4.70	CNTY	05	BROWN COUNTY			
				0.00205850	\$3.61	MUNI	05030	TOWN OF PITTSFIELD			
				0.00645960	\$11.32	REG	054613	SCH D OF PULASKI COMMUNITY			
				0.00052420	\$0.92	VTAE	001300	NORTHEAST WISCONSIN VTAE DISTRICT			
Parcel Total:				\$20.55							



# State of Wisconsin / Department of Natural Resources

Tony Evers , Governor

, Secretary

2/5/2025

## Chapter 70.114 - Aids Payment Worksheet For Tax Year 2024(Payment Year 2025) - Payment Due January 31, 2025

463 of 7093

LEGAL DESCRIPTION: T25 R19-E S36 PT OF SWSE	PARCEL NO: PI-678	CONTROL NO: 73599
---	-------------------	-------------------

0.35	\$194.80	1.00488104	\$195.75	
------	----------	------------	----------	--

0	\$0.00	STAT	999999	STATE OF WISCONSIN
---	--------	------	--------	--------------------

0.00268490	\$0.53	CNTY	05	BROWN COUNTY
------------	--------	------	----	--------------

0.00205850	\$0.40	MUNI	05030	TOWN OF PITTSFIELD
------------	--------	------	-------	--------------------

0.00645960	\$1.26	REG	054613	SCH D OF PULASKI COMMUNITY
------------	--------	-----	--------	----------------------------

0.00052420	\$0.10	VTAE	001300	NORTHEAST WISCONSIN VTAE DISTRICT
------------	--------	------	--------	-----------------------------------

Parcel Total:	\$2.29
---------------	--------

File Number Total:	\$733.18
--------------------	----------

FILE NO: P 1652 *	DATE OF PURCHASE: 02/21/1996	GRANTOR: PULASKI CHASE COOPERATIVE
-------------------	------------------------------	------------------------------------

LEGAL DESCRIPTION: T25 R19-E S23 PT OF SESW	PARCEL NO: PI-410-1	CONTROL NO: 76944
---	---------------------	-------------------

2.3	\$39,852.86	1.00488104	\$40,047.38	
-----	-------------	------------	-------------	--

0	\$0.00	STAT	999999	STATE OF WISCONSIN
---	--------	------	--------	--------------------

0.00268490	\$107.52	CNTY	05	BROWN COUNTY
------------	----------	------	----	--------------

0.00205850	\$82.44	MUNI	05030	TOWN OF PITTSFIELD
------------	---------	------	-------	--------------------

0.00645960	\$258.69	REG	054613	SCH D OF PULASKI COMMUNITY
------------	----------	-----	--------	----------------------------

0.00052420	\$20.99	VTAE	001300	NORTHEAST WISCONSIN VTAE DISTRICT
------------	---------	------	--------	-----------------------------------

Parcel Total:	\$469.64
---------------	----------

File Number Total:	\$469.64
--------------------	----------

Municipality Total:	\$1,202.82
---------------------	------------



# State of Wisconsin / Department of Natural Resources

Tony Evers , Governor

, Secretary

2/5/2025

## Chapter 70.114 - Aids Payment Worksheet For Tax Year 2024(Payment Year 2025) - Payment Due January 31, 2025

464 of 7093

DETAIL FOR TOWN OF ROCKLAND, BROWN COUNTY

Acres	Est. Adjust. Purch. Price	Level of Assessment	Adjusted Local Value	Net Gen. Tax Rate	Calc. Aid Pay Amount	Taxing Jurisdiction Type	Code	Description
FILE NO: P 1733 *			DATE OF PURCHASE: 08/02/2000			GRANTOR: WISCONSIN CENTRAL, LTD.		
LEGAL DESCRIPTION: T22 R20-E S03 PT OF NWNW				PARCEL NO: 085773		CONTROL NO: 85773		
3.15	\$39,059.51	1.01256151	\$39,550.15					
				0	\$0.00	STAT	999999	STATE OF WISCONSIN
				0.00268480	\$106.18	CNTY	05	BROWN COUNTY
				0.001821	\$72.02	MUNI	05034	TOWN OF ROCKLAND
				0.00631710	\$249.84	REG	051414	SCH D OF DE PERE
				0.00051930	\$20.54	VTAE	001300	NORTHEAST WISCONSIN VTAE DISTRICT
Parcel Total:					\$448.58			

LEGAL DESCRIPTION: T22 R20-E S03 PT OF SWNW				PARCEL NO: 085774		CONTROL NO: 85774		
3.02	\$37,447.52	1.01256151	\$37,917.91					
				0	\$0.00	STAT	999999	STATE OF WISCONSIN
				0.00268480	\$101.80	CNTY	05	BROWN COUNTY
				0.001821	\$69.05	MUNI	05034	TOWN OF ROCKLAND
				0.00631710	\$239.53	REG	051414	SCH D OF DE PERE
				0.00051930	\$19.69	VTAE	001300	NORTHEAST WISCONSIN VTAE DISTRICT
Parcel Total:					\$430.07			



# State of Wisconsin / Department of Natural Resources

Tony Evers , Governor

, Secretary

2/5/2025

## Chapter 70.114 - Aids Payment Worksheet For Tax Year 2024(Payment Year 2025) - Payment Due January 31, 2025

465 of 7093

LEGAL DESCRIPTION: T22 R20-E S03 PT OF NWSE	PARCEL NO: 085775	CONTROL NO: 85775
---	-------------------	-------------------

2.25	\$27,899.64	1.01256151	\$28,250.10	
------	-------------	------------	-------------	--

0	\$0.00	STAT	999999	STATE OF WISCONSIN
0.00268480	\$75.85	CNTY	05	BROWN COUNTY
0.001821	\$51.44	MUNI	05034	TOWN OF ROCKLAND
0.00631710	\$178.46	REG	051414	SCH D OF DE PERE
0.00051930	\$14.67	VTAE	001300	NORTHEAST WISCONSIN VTAE DISTRICT

Parcel Total:	\$320.42
---------------	----------

LEGAL DESCRIPTION: T22 R20-E S04 PT OF NESE	PARCEL NO: 085776	CONTROL NO: 85776
---	-------------------	-------------------

0.55	\$6,819.91	1.01256151	\$6,905.58	
------	------------	------------	------------	--

0	\$0.00	STAT	999999	STATE OF WISCONSIN
0.00268480	\$18.54	CNTY	05	BROWN COUNTY
0.001821	\$12.57	MUNI	05034	TOWN OF ROCKLAND
0.00631710	\$43.62	REG	051414	SCH D OF DE PERE
0.00051930	\$3.59	VTAE	001300	NORTHEAST WISCONSIN VTAE DISTRICT

Parcel Total:	\$78.32
---------------	---------

LEGAL DESCRIPTION: T22 R20-E S04 PT OF SESE	PARCEL NO:	CONTROL NO: 85777
---	------------	-------------------

3.05	\$37,819.51	1.01256151	\$38,294.58	
------	-------------	------------	-------------	--

0	\$0.00	STAT	999999	STATE OF WISCONSIN
0.00268480	\$102.81	CNTY	05	BROWN COUNTY
0.001821	\$69.73	MUNI	05034	TOWN OF ROCKLAND
0.00631710	\$241.91	REG	051414	SCH D OF DE PERE
0.00051930	\$19.89	VTAE	001300	NORTHEAST WISCONSIN VTAE DISTRICT

Parcel Total:	\$434.34
---------------	----------



# State of Wisconsin / Department of Natural Resources

Tony Evers , Governor

, Secretary

2/5/2025

## Chapter 70.114 - Aids Payment Worksheet For Tax Year 2024(Payment Year 2025) - Payment Due January 31, 2025

466 of 7093

LEGAL DESCRIPTION: T22 R20-E S09 PT OF NENE	PARCEL NO: 085778	CONTROL NO: 85778
---	-------------------	-------------------

3.02     \$37,447.52     1.01256151     \$37,917.91

0	\$0.00	STAT	999999	STATE OF WISCONSIN
0.00268480	\$101.80	CNTY	05	BROWN COUNTY
0.001821	\$69.05	MUNI	05034	TOWN OF ROCKLAND
0.00631710	\$239.53	REG	051414	SCH D OF DE PERE
0.00051930	\$19.69	VTAE	001300	NORTHEAST WISCONSIN VTAE DISTRICT

Parcel Total:     \$430.07

LEGAL DESCRIPTION: T22 R20-E S09 PT OF SENE	PARCEL NO: 085779	CONTROL NO: 85779
---	-------------------	-------------------

3.07     \$38,067.52     1.01256151     \$38,545.70

0	\$0.00	STAT	999999	STATE OF WISCONSIN
0.00268480	\$103.49	CNTY	05	BROWN COUNTY
0.001821	\$70.19	MUNI	05034	TOWN OF ROCKLAND
0.00631710	\$243.50	REG	051414	SCH D OF DE PERE
0.00051930	\$20.02	VTAE	001300	NORTHEAST WISCONSIN VTAE DISTRICT

Parcel Total:     \$437.20

LEGAL DESCRIPTION: T22 R20-E S09 PT OF NESE	PARCEL NO: 085780	CONTROL NO: 85780
---	-------------------	-------------------

4.19     \$51,955.35     1.01256151     \$52,607.98

0	\$0.00	STAT	999999	STATE OF WISCONSIN
0.00268480	\$141.24	CNTY	05	BROWN COUNTY
0.001821	\$95.80	MUNI	05034	TOWN OF ROCKLAND
0.00631710	\$332.33	REG	051414	SCH D OF DE PERE
0.00051930	\$27.32	VTAE	001300	NORTHEAST WISCONSIN VTAE DISTRICT

Parcel Total:     \$596.69



# State of Wisconsin / Department of Natural Resources

Tony Evers , Governor

, Secretary

2/5/2025

## Chapter 70.114 - Aids Payment Worksheet For Tax Year 2024(Payment Year 2025) - Payment Due January 31, 2025

467 of 7093

LEGAL DESCRIPTION: T22 R20-E S09 PT OF SESE	PARCEL NO: 085781	CONTROL NO: 85781
---	-------------------	-------------------

2.63	\$32,611.59	1.01256151	\$33,021.24	
------	-------------	------------	-------------	--

0	\$0.00	STAT	999999	STATE OF WISCONSIN
0.00268480	\$88.65	CNTY	05	BROWN COUNTY
0.001821	\$60.13	MUNI	05034	TOWN OF ROCKLAND
0.00631710	\$208.60	REG	051414	SCH D OF DE PERE
0.00051930	\$17.15	VTAE	001300	NORTHEAST WISCONSIN VTAE DISTRICT

Parcel Total:	\$374.53
---------------	----------

LEGAL DESCRIPTION: T22 R20-E S09 PT OF SWSE	PARCEL NO: 085782	CONTROL NO: 85782
---	-------------------	-------------------

0.4	\$4,959.95	1.01256151	\$5,022.26	
-----	------------	------------	------------	--

0	\$0.00	STAT	999999	STATE OF WISCONSIN
0.00268480	\$13.48	CNTY	05	BROWN COUNTY
0.001821	\$9.15	MUNI	05034	TOWN OF ROCKLAND
0.00631710	\$31.73	REG	051414	SCH D OF DE PERE
0.00051930	\$2.61	VTAE	001300	NORTHEAST WISCONSIN VTAE DISTRICT

Parcel Total:	\$56.97
---------------	---------

LEGAL DESCRIPTION: T22 R20-E S16 PT OF NENE	PARCEL NO: 085783	CONTROL NO: 85783
---	-------------------	-------------------

0.22	\$2,727.96	1.01256151	\$2,762.23	
------	------------	------------	------------	--

0	\$0.00	STAT	999999	STATE OF WISCONSIN
0.00268480	\$7.42	CNTY	05	BROWN COUNTY
0.001821	\$5.03	MUNI	05034	TOWN OF ROCKLAND
0.00631710	\$17.45	REG	051414	SCH D OF DE PERE
0.00051930	\$1.43	VTAE	001300	NORTHEAST WISCONSIN VTAE DISTRICT

Parcel Total:	\$31.33
---------------	---------



# State of Wisconsin / Department of Natural Resources

Tony Evers , Governor

, Secretary

2/5/2025

## Chapter 70.114 - Aids Payment Worksheet For Tax Year 2024(Payment Year 2025) - Payment Due January 31, 2025

468 of 7093

LEGAL DESCRIPTION: T22 R20-E S16 PT OF NWNE	PARCEL NO: 085784	CONTROL NO: 85784
---	-------------------	-------------------

3.96	\$49,103.40	1.01256151	\$49,720.21	
------	-------------	------------	-------------	--

0	\$0.00	STAT	999999	STATE OF WISCONSIN
0.00268480	\$133.49	CNTY	05	BROWN COUNTY
0.001821	\$90.54	MUNI	05034	TOWN OF ROCKLAND
0.00631710	\$314.09	REG	051414	SCH D OF DE PERE
0.00051930	\$25.82	VTAE	001300	NORTHEAST WISCONSIN VTAE DISTRICT

Parcel Total:	\$563.94
---------------	----------

LEGAL DESCRIPTION: T22 R20-E S16 PT OF SWNE	PARCEL NO: 085785	CONTROL NO: 85785
---	-------------------	-------------------

3.09	\$38,315.52	1.01256151	\$38,796.83	
------	-------------	------------	-------------	--

0	\$0.00	STAT	999999	STATE OF WISCONSIN
0.00268480	\$104.16	CNTY	05	BROWN COUNTY
0.001821	\$70.65	MUNI	05034	TOWN OF ROCKLAND
0.00631710	\$245.08	REG	051414	SCH D OF DE PERE
0.00051930	\$20.15	VTAE	001300	NORTHEAST WISCONSIN VTAE DISTRICT

Parcel Total:	\$440.04
---------------	----------

LEGAL DESCRIPTION: T22 R20-E S16 PT OF NWSE	PARCEL NO: 085786	CONTROL NO: 85786
---	-------------------	-------------------

3.08	\$38,191.50	1.01256151	\$38,671.24	
------	-------------	------------	-------------	--

0	\$0.00	STAT	999999	STATE OF WISCONSIN
0.00268480	\$103.82	CNTY	05	BROWN COUNTY
0.001821	\$70.42	MUNI	05034	TOWN OF ROCKLAND
0.00631710	\$244.29	REG	051414	SCH D OF DE PERE
0.00051930	\$20.08	VTAE	001300	NORTHEAST WISCONSIN VTAE DISTRICT

Parcel Total:	\$438.61
---------------	----------





# State of Wisconsin / Department of Natural Resources

Tony Evers , Governor

, Secretary

2/5/2025

## Chapter 70.114 - Aids Payment Worksheet For Tax Year 2024(Payment Year 2025) - Payment Due January 31, 2025

469 of 7093

LEGAL DESCRIPTION: T22 R20-E S16 PT OF SWSE      PARCEL NO: 085787      CONTROL NO: 85787

3.09      \$38,315.52      1.01256151      \$38,796.83

0      \$0.00      STAT      999999      STATE OF WISCONSIN

0.00268480      \$104.16      CNTY      05      BROWN COUNTY

0.001821      \$70.65      MUNI      05034      TOWN OF ROCKLAND

0.00631710      \$245.08      REG      051414      SCH D OF DE PERE

0.00051930      \$20.15      VTAE      001300      NORTHEAST WISCONSIN VTAE DISTRICT

Parcel Total:      \$440.04

LEGAL DESCRIPTION: T22 R20-E S21 PT OF NWNE      PARCEL NO: 085788      CONTROL NO: 85788

3.04      \$37,695.53      1.01256151      \$38,169.04

0      \$0.00      STAT      999999      STATE OF WISCONSIN

0.00268480      \$102.48      CNTY      05      BROWN COUNTY

0.001821      \$69.50      MUNI      05034      TOWN OF ROCKLAND

0.00631710      \$241.12      REG      051414      SCH D OF DE PERE

0.00051930      \$19.82      VTAE      001300      NORTHEAST WISCONSIN VTAE DISTRICT

Parcel Total:      \$432.92

LEGAL DESCRIPTION: T22 R20-E S21 PT OF NENW      PARCEL NO: 085789      CONTROL NO: 85789

0.03      \$371.99      1.01256151      \$376.66

0      \$0.00      STAT      999999      STATE OF WISCONSIN

0.00268480      \$1.01      CNTY      05      BROWN COUNTY

0.001821      \$0.69      MUNI      05034      TOWN OF ROCKLAND

0.00631710      \$2.38      REG      051414      SCH D OF DE PERE

0.00051930      \$0.20      VTAE      001300      NORTHEAST WISCONSIN VTAE DISTRICT

Parcel Total:      \$4.28



# State of Wisconsin / Department of Natural Resources

Tony Evers , Governor

, Secretary

2/5/2025

## Chapter 70.114 - Aids Payment Worksheet For Tax Year 2024(Payment Year 2025) - Payment Due January 31, 2025

470 of 7093

LEGAL DESCRIPTION: T22 R20-E S21 PT OF SWNE	PARCEL NO: 085790	CONTROL NO: 85790
---	-------------------	-------------------

0.22	\$2,727.96	1.01256151	\$2,762.23
------	------------	------------	------------

0	\$0.00	STAT	999999	STATE OF WISCONSIN
0.00268480	\$7.42	CNTY	05	BROWN COUNTY
0.001821	\$5.03	MUNI	05034	TOWN OF ROCKLAND
0.00631710	\$17.45	REG	051414	SCH D OF DE PERE
0.00051930	\$1.43	VTAE	001300	NORTHEAST WISCONSIN VTAE DISTRICT

Parcel Total:	\$31.33
---------------	---------

LEGAL DESCRIPTION: T22 R20-E S21 PT OF SENW	PARCEL NO: 085791	CONTROL NO: 85791
---	-------------------	-------------------

2.83	\$35,091.54	1.01256151	\$35,532.35
------	-------------	------------	-------------

0	\$0.00	STAT	999999	STATE OF WISCONSIN
0.00268480	\$95.40	CNTY	05	BROWN COUNTY
0.001821	\$64.70	MUNI	05034	TOWN OF ROCKLAND
0.00631710	\$224.46	REG	051414	SCH D OF DE PERE
0.00051930	\$18.45	VTAE	001300	NORTHEAST WISCONSIN VTAE DISTRICT

Parcel Total:	\$403.01
---------------	----------

LEGAL DESCRIPTION: T22 R20-E S21 PT OF NESW	PARCEL NO: 085792	CONTROL NO: 85792
---	-------------------	-------------------

4.28	\$53,071.32	1.01256151	\$53,737.98
------	-------------	------------	-------------

0	\$0.00	STAT	999999	STATE OF WISCONSIN
0.00268480	\$144.27	CNTY	05	BROWN COUNTY
0.001821	\$97.86	MUNI	05034	TOWN OF ROCKLAND
0.00631710	\$339.47	REG	051414	SCH D OF DE PERE
0.00051930	\$27.91	VTAE	001300	NORTHEAST WISCONSIN VTAE DISTRICT

Parcel Total:	\$609.51
---------------	----------



# State of Wisconsin / Department of Natural Resources

Tony Evers , Governor

, Secretary

2/5/2025

## Chapter 70.114 - Aids Payment Worksheet For Tax Year 2024(Payment Year 2025) - Payment Due January 31, 2025

471 of 7093

LEGAL DESCRIPTION: T22 R20-E S21 PT OF SESW                      PARCEL NO: 085793                      CONTROL NO: 85793

3.05      \$37,819.51      1.01256151      \$38,294.58

0                      \$0.00    STAT    999999    STATE OF WISCONSIN

0.00268480                      \$102.81    CNTY    05                      BROWN COUNTY

0.001821                      \$69.73    MUNI    05034                      TOWN OF ROCKLAND

0.00631710                      \$241.91    REG    051414                      SCH D OF DE PERE

0.00051930                      \$19.89    VTAE    001300                      NORTHEAST WISCONSIN VTAE DISTRICT

Parcel Total:                      \$434.34

File Number Total:                      \$7,436.54

Municipality Total:                      \$7,436.54



# State of Wisconsin / Department of Natural Resources

Tony Evers , Governor

, Secretary

2/5/2025

## Chapter 70.114 - Aids Payment Worksheet For Tax Year 2024(Payment Year 2025) - Payment Due January 31, 2025

472 of 7093

DETAIL FOR TOWN OF SCOTT, BROWN COUNTY

Acres	Est. Adjust. Purch. Price	Level of Assessment	Adjusted Local Value	Net Gen. Tax Rate	Calc. Aid Pay Amount	Type	Code	Taxing Jurisdiction Description
FILE NO: NA 725 *			DATE OF PURCHASE: 07/07/2000			GRANTOR: DAVID RASMUSSEN		
LEGAL DESCRIPTION: T25 R22-E S29 PT OF SESW				PARCEL NO: SC619		CONTROL NO: 84509		
7.37	\$54,605.49	0.61732512	\$33,709.34					
				0	\$0.00	STAT	999999	STATE OF WISCONSIN
				0.00385860	\$130.07	CNTY	05	BROWN COUNTY
				0.00258910	\$87.28	MUNI	05036	TOWN OF SCOTT
				0.01081290	\$364.50	REG	052289	SCH D OF GREEN BAY AREA
				0.00079620	\$26.84	VTAE	001300	NORTHEAST WISCONSIN VTAE DISTRICT
<b>Parcel Total:</b>					<b>\$608.69</b>			

LEGAL DESCRIPTION: T25 R22-E S32 PT OF NENW				PARCEL NO: SC707		CONTROL NO: 84510		
14.86	\$110,077.73	0.61732512	\$67,953.75					
				0	\$0.00	STAT	999999	STATE OF WISCONSIN
				0.00385860	\$262.21	CNTY	05	BROWN COUNTY
				0.00258910	\$175.94	MUNI	05036	TOWN OF SCOTT
				0.01081290	\$734.78	REG	052289	SCH D OF GREEN BAY AREA
				0.00079620	\$54.10	VTAE	001300	NORTHEAST WISCONSIN VTAE DISTRICT
<b>Parcel Total:</b>					<b>\$1,227.03</b>			

<b>File Number Total:</b>					<b>\$1,835.72</b>			
---------------------------	--	--	--	--	-------------------	--	--	--



# State of Wisconsin / Department of Natural Resources

Tony Evers , Governor

, Secretary

2/5/2025

## Chapter 70.114 - Aids Payment Worksheet For Tax Year 2024(Payment Year 2025) - Payment Due January 31, 2025

473 of 7093

FILE NO: NA 762 *		DATE OF PURCHASE: 06/13/2001		GRANTOR: Robert Wiggins	
LEGAL DESCRIPTION: T25 R22-E S29 PT OF NESE		PARCEL NO: SC-620		CONTROL NO: 86668	
22	\$49,175.66	0.61732512	\$30,357.37		
		0	\$0.00	STAT 999999	STATE OF WISCONSIN
		0.00385860	\$117.14	CNTY 05	BROWN COUNTY
		0.00258910	\$78.60	MUNI 05036	TOWN OF SCOTT
		0.01081290	\$328.25	REG 052289	SCH D OF GREEN BAY AREA
		0.00079620	\$24.17	VTAE 001300	NORTHEAST WISCONSIN VTAE DISTRICT
Parcel Total:			\$548.16		

LEGAL DESCRIPTION: T25 R22-E S29 PT OF SESE		PARCEL NO: SC-624		CONTROL NO: 86669	
39.95	\$89,298.53	0.61732512	\$55,126.23		
		0	\$0.00	STAT 999999	STATE OF WISCONSIN
		0.00385860	\$212.71	CNTY 05	BROWN COUNTY
		0.00258910	\$142.73	MUNI 05036	TOWN OF SCOTT
		0.01081290	\$596.07	REG 052289	SCH D OF GREEN BAY AREA
		0.00079620	\$43.89	VTAE 001300	NORTHEAST WISCONSIN VTAE DISTRICT
Parcel Total:			\$995.40		





# State of Wisconsin / Department of Natural Resources

Tony Evers , Governor

, Secretary

2/5/2025

## Chapter 70.114 - Aids Payment Worksheet For Tax Year 2024(Payment Year 2025) - Payment Due January 31, 2025

475 of 7093

LEGAL DESCRIPTION: T25 R22-E S29 PT OF NWSE	PARCEL NO: 0615-1812-000	CONTROL NO: 96785
---	--------------------------	-------------------

3.25    \$85,879.02    0.61732512    \$53,015.28

0    \$0.00    STAT    999999    STATE OF WISCONSIN

0.00385860    \$204.57    CNTY    05    BROWN COUNTY

0.00258910    \$137.26    MUNI    05036    TOWN OF SCOTT

0.01081290    \$573.25    REG    052289    SCH D OF GREEN BAY AREA

0.00079620    \$42.21    VTAE    001300    NORTHEAST WISCONSIN VTAE DISTRICT

Parcel Total:    \$957.29

LEGAL DESCRIPTION: T25 R22-E S29 PT OF SWSE	PARCEL NO: 0615-0533-001	CONTROL NO: 96786
---	--------------------------	-------------------

2.71    \$71,610.52    0.61732512    \$44,206.97

0    \$0.00    STAT    999999    STATE OF WISCONSIN

0.00385860    \$170.58    CNTY    05    BROWN COUNTY

0.00258910    \$114.46    MUNI    05036    TOWN OF SCOTT

0.01081290    \$478.01    REG    052289    SCH D OF GREEN BAY AREA

0.00079620    \$35.20    VTAE    001300    NORTHEAST WISCONSIN VTAE DISTRICT

Parcel Total:    \$798.25

LEGAL DESCRIPTION: T25 R22-E S32 PT OF NENW	PARCEL NO: 096788	CONTROL NO: 96788
---	-------------------	-------------------

5.42    \$143,221.04    0.61732512    \$88,413.95

0    \$0.00    STAT    999999    STATE OF WISCONSIN

0.00385860    \$341.16    CNTY    05    BROWN COUNTY

0.00258910    \$228.91    MUNI    05036    TOWN OF SCOTT

0.01081290    \$956.01    REG    052289    SCH D OF GREEN BAY AREA

0.00079620    \$70.39    VTAE    001300    NORTHEAST WISCONSIN VTAE DISTRICT

Parcel Total:    \$1,596.47



# State of Wisconsin / Department of Natural Resources

Tony Evers , Governor

, Secretary

2/5/2025

## Chapter 70.114 - Aids Payment Worksheet For Tax Year 2024(Payment Year 2025) - Payment Due January 31, 2025

476 of 7093

LEGAL DESCRIPTION: T25 R22-E S32 PT OF SENW                      PARCEL NO: 0615-0644-000                      CONTROL NO: 96789

1.35      \$35,673.75      0.61732512      \$22,022.30

0                      \$0.00    STAT    999999    STATE OF WISCONSIN

0.00385860                      \$84.98    CNTY    05                      BROWN COUNTY

0.00258910                      \$57.02    MUNI    05036                      TOWN OF SCOTT

0.01081290                      \$238.13    REG    052289                      SCH D OF GREEN BAY AREA

0.00079620                      \$17.53    VTAE    001300                      NORTHEAST WISCONSIN VTAE DISTRICT

Parcel Total:                      \$397.66

File Number Total:                      \$7,740.83

Municipality Total:                      \$11,534.96





# State of Wisconsin / Department of Natural Resources

Tony Evers , Governor

, Secretary

2/5/2025

## Chapter 70.114 - Aids Payment Worksheet For Tax Year 2024(Payment Year 2025) - Payment Due January 31, 2025

477 of 7093

DETAIL FOR TOWN OF WRIGHTSTOWN, BROWN COUNTY

Acres	Est. Adjust. Purch. Price	Level of Assessment	Adjusted Local Value	Net Gen. Tax Rate	Calc. Aid Pay Amount	----- Taxing Jurisdiction -----		
						Type	Code	Description
FILE NO: P 1733 *			DATE OF PURCHASE: 08/02/2000			GRANTOR: WISCONSIN CENTRAL, LTD.		
LEGAL DESCRIPTION: T22 R20-E S28 PT OF NENW				PARCEL NO: 085794		CONTROL NO: 85794		
3.11	\$41,668.56	0.87463555	\$36,444.80					
				0	\$0.00	STAT	999999	STATE OF WISCONSIN
				0.00304820	\$111.09	CNTY	05	BROWN COUNTY
				0.001893	\$68.99	MUNI	05040	TOWN OF WRIGHTSTOWN
				0.00589490	\$214.84	REG	056734	SCH D OF WRIGHTSTOWN COMMUNITY
				0.00058960	\$21.49	VTAE	001300	NORTHEAST WISCONSIN VTAE DISTRICT
Parcel Total:					\$416.41			

LEGAL DESCRIPTION: T22 R20-E S28 PT OF SENW				PARCEL NO: 085795		CONTROL NO: 85795		
3.03	\$40,596.74	0.87463555	\$35,507.35					
				0	\$0.00	STAT	999999	STATE OF WISCONSIN
				0.00304820	\$108.23	CNTY	05	BROWN COUNTY
				0.001893	\$67.21	MUNI	05040	TOWN OF WRIGHTSTOWN
				0.00589490	\$209.31	REG	056734	SCH D OF WRIGHTSTOWN COMMUNITY
				0.00058960	\$20.93	VTAE	001300	NORTHEAST WISCONSIN VTAE DISTRICT
Parcel Total:					\$405.68			



# State of Wisconsin / Department of Natural Resources

Tony Evers , Governor

, Secretary

2/5/2025

## Chapter 70.114 - Aids Payment Worksheet For Tax Year 2024(Payment Year 2025) - Payment Due January 31, 2025

478 of 7093

LEGAL DESCRIPTION: T22 R20-E S28 PT OF NESW	PARCEL NO: 085796	CONTROL NO: 85796
---	-------------------	-------------------

1.17     \$15,675.97     0.87463555     \$13,710.76

0     \$0.00     STAT     999999     STATE OF WISCONSIN

0.00304820     \$41.79     CNTY     05     BROWN COUNTY

0.001893     \$25.95     MUNI     05040     TOWN OF WRIGHTSTOWN

0.00589490     \$80.82     REG     056734     SCH D OF WRIGHTSTOWN COMMUNITY

0.00058960     \$8.08     VTAE     001300     NORTHEAST WISCONSIN VTAE DISTRICT

Parcel Total:     \$156.64

LEGAL DESCRIPTION: T22 R20-E S28 PT OF NWSW	PARCEL NO: 085797	CONTROL NO: 85797
---	-------------------	-------------------

1.95     \$26,126.59     0.87463555     \$22,851.25

0     \$0.00     STAT     999999     STATE OF WISCONSIN

0.00304820     \$69.66     CNTY     05     BROWN COUNTY

0.001893     \$43.26     MUNI     05040     TOWN OF WRIGHTSTOWN

0.00589490     \$134.71     REG     056734     SCH D OF WRIGHTSTOWN COMMUNITY

0.00058960     \$13.47     VTAE     001300     NORTHEAST WISCONSIN VTAE DISTRICT

Parcel Total:     \$261.10

LEGAL DESCRIPTION: T22 R20-E S28 PT OF SWSW	PARCEL NO: 085798	CONTROL NO: 85798
---	-------------------	-------------------

3.11     \$41,668.56     0.87463555     \$36,444.80

0     \$0.00     STAT     999999     STATE OF WISCONSIN

0.00304820     \$111.09     CNTY     05     BROWN COUNTY

0.001893     \$68.99     MUNI     05040     TOWN OF WRIGHTSTOWN

0.00589490     \$214.84     REG     056734     SCH D OF WRIGHTSTOWN COMMUNITY

0.00058960     \$21.49     VTAE     001300     NORTHEAST WISCONSIN VTAE DISTRICT

Parcel Total:     \$416.41



# State of Wisconsin / Department of Natural Resources

Tony Evers , Governor

, Secretary

2/5/2025

## Chapter 70.114 - Aids Payment Worksheet For Tax Year 2024(Payment Year 2025) - Payment Due January 31, 2025

479 of 7093

LEGAL DESCRIPTION: T22 R20-E S33 PT OF NWNW				PARCEL NO: 085799				CONTROL NO: 85799	
3.09	\$41,400.62	0.87463555	\$36,210.46	0	\$0.00	STAT	999999	STATE OF WISCONSIN	
				0.00304820	\$110.38	CNTY	05	BROWN COUNTY	
				0.001893	\$68.54	MUNI	05040	TOWN OF WRIGHTSTOWN	
				0.00589490	\$213.46	REG	056734	SCH D OF WRIGHTSTOWN COMMUNITY	
				0.00058960	\$21.35	VTAE	001300	NORTHEAST WISCONSIN VTAE DISTRICT	
Parcel Total:					\$413.73				

LEGAL DESCRIPTION: T22 R20-E S33 PT OF SWNW				PARCEL NO: 085800				CONTROL NO: 85800	
3.07	\$41,132.65	0.87463555	\$35,976.08	0	\$0.00	STAT	999999	STATE OF WISCONSIN	
				0.00304820	\$109.66	CNTY	05	BROWN COUNTY	
				0.001893	\$68.10	MUNI	05040	TOWN OF WRIGHTSTOWN	
				0.00589490	\$212.08	REG	056734	SCH D OF WRIGHTSTOWN COMMUNITY	
				0.00058960	\$21.21	VTAE	001300	NORTHEAST WISCONSIN VTAE DISTRICT	
Parcel Total:					\$411.05				

LEGAL DESCRIPTION: T22 R20-E S33 PT OF NWSW				PARCEL NO: 085801				CONTROL NO: 85801	
3.07	\$41,132.65	0.87463555	\$35,976.08	0	\$0.00	STAT	999999	STATE OF WISCONSIN	
				0.00304820	\$109.66	CNTY	05	BROWN COUNTY	
				0.001893	\$68.10	MUNI	05040	TOWN OF WRIGHTSTOWN	
				0.00589490	\$212.08	REG	056734	SCH D OF WRIGHTSTOWN COMMUNITY	
				0.00058960	\$21.21	VTAE	001300	NORTHEAST WISCONSIN VTAE DISTRICT	
Parcel Total:					\$411.05				



# State of Wisconsin / Department of Natural Resources

Tony Evers , Governor

, Secretary

2/5/2025

## Chapter 70.114 - Aids Payment Worksheet For Tax Year 2024(Payment Year 2025) - Payment Due January 31, 2025

480 of 7093

LEGAL DESCRIPTION: T22 R20-E S33 PT OF SWSW				PARCEL NO: 085802				CONTROL NO: 85802	
1.92	\$25,724.65	0.87463555	\$22,499.69	0	\$0.00	STAT	999999	STATE OF WISCONSIN	
				0.00304820	\$68.58	CNTY	05	BROWN COUNTY	
				0.001893	\$42.59	MUNI	05040	TOWN OF WRIGHTSTOWN	
				0.00589490	\$132.63	REG	056734	SCH D OF WRIGHTSTOWN COMMUNITY	
				0.00058960	\$13.27	VTAE	001300	NORTHEAST WISCONSIN VTAE DISTRICT	
Parcel Total:				\$257.07					

LEGAL DESCRIPTION: T22 R20-E S32 PT OF SESE				PARCEL NO: 085803				CONTROL NO: 85803	
1.12	\$15,006.05	0.87463555	\$13,124.83	0	\$0.00	STAT	999999	STATE OF WISCONSIN	
				0.00304820	\$40.01	CNTY	05	BROWN COUNTY	
				0.001893	\$24.84	MUNI	05040	TOWN OF WRIGHTSTOWN	
				0.00589490	\$77.37	REG	056734	SCH D OF WRIGHTSTOWN COMMUNITY	
				0.00058960	\$7.74	VTAE	001300	NORTHEAST WISCONSIN VTAE DISTRICT	
Parcel Total:				\$149.96					

LEGAL DESCRIPTION: T21 R20-E S05 PT OF NENE				PARCEL NO: 085804				CONTROL NO: 85804	
3.25	\$43,544.35	0.87463555	\$38,085.44	0	\$0.00	STAT	999999	STATE OF WISCONSIN	
				0.00304820	\$116.09	CNTY	05	BROWN COUNTY	
				0.001893	\$72.09	MUNI	05040	TOWN OF WRIGHTSTOWN	
				0.00589490	\$224.51	REG	056734	SCH D OF WRIGHTSTOWN COMMUNITY	
				0.00058960	\$22.45	VTAE	001300	NORTHEAST WISCONSIN VTAE DISTRICT	
Parcel Total:				\$435.14					



# State of Wisconsin / Department of Natural Resources

Tony Evers , Governor

, Secretary

2/5/2025

## Chapter 70.114 - Aids Payment Worksheet For Tax Year 2024(Payment Year 2025) - Payment Due January 31, 2025

481 of 7093

LEGAL DESCRIPTION: T21 R20-E S05 PT OF SENE	PARCEL NO: 085805	CONTROL NO: 85805
---	-------------------	-------------------

3.04	\$40,730.70	0.87463555	\$35,624.52	
------	-------------	------------	-------------	--

0	\$0.00	STAT	999999	STATE OF WISCONSIN
0.00304820	\$108.59	CNTY	05	BROWN COUNTY
0.001893	\$67.44	MUNI	05040	TOWN OF WRIGHTSTOWN
0.00589490	\$210.00	REG	056734	SCH D OF WRIGHTSTOWN COMMUNITY
0.00058960	\$21.00	VTAE	001300	NORTHEAST WISCONSIN VTAE DISTRICT

Parcel Total:	\$407.03
---------------	----------

LEGAL DESCRIPTION: T21 R20-E S05 PT OF NESE	PARCEL NO: 085806	CONTROL NO: 85806
---	-------------------	-------------------

0.88	\$11,790.46	0.87463555	\$10,312.36	
------	-------------	------------	-------------	--

0	\$0.00	STAT	999999	STATE OF WISCONSIN
0.00304820	\$31.43	CNTY	05	BROWN COUNTY
0.001893	\$19.52	MUNI	05040	TOWN OF WRIGHTSTOWN
0.00589490	\$60.79	REG	056734	SCH D OF WRIGHTSTOWN COMMUNITY
0.00058960	\$6.08	VTAE	001300	NORTHEAST WISCONSIN VTAE DISTRICT

Parcel Total:	\$117.82
---------------	----------

File Number Total:	\$4,259.09
--------------------	------------



# State of Wisconsin / Department of Natural Resources

Tony Evers , Governor

, Secretary

2/5/2025

## Chapter 70.114 - Aids Payment Worksheet For Tax Year 2024(Payment Year 2025) - Payment Due January 31, 2025

482 of 7093

FILE NO: P 1794 A				DATE OF PURCHASE: 06/25/2003				GRANTOR: WISCONSIN CENTRAL LTD.			
LEGAL DESCRIPTION: T21 R20-E S05 PT OF NESE				PARCEL NO: 090329				CONTROL NO: 90329			
2.27	\$13,068.01	0.87463555	\$11,429.75								
				0	\$0.00	STAT	999999	STATE OF WISCONSIN			
				0.00304820	\$34.84	CNTY	05	BROWN COUNTY			
				0.001893	\$21.64	MUNI	05040	TOWN OF WRIGHTSTOWN			
				0.00589490	\$67.38	REG	056734	SCH D OF WRIGHTSTOWN COMMUNITY			
				0.00058960	\$6.74	VTAE	001300	NORTHEAST WISCONSIN VTAE DISTRICT			
Parcel Total:					\$130.60						

LEGAL DESCRIPTION: T21 R20-E S05 PT OF SESE				PARCEL NO: 090330				CONTROL NO: 90330			
4.18	\$24,063.53	0.87463555	\$21,046.82								
				0	\$0.00	STAT	999999	STATE OF WISCONSIN			
				0.00304820	\$64.16	CNTY	05	BROWN COUNTY			
				0.001893	\$39.84	MUNI	05040	TOWN OF WRIGHTSTOWN			
				0.00589490	\$124.07	REG	056734	SCH D OF WRIGHTSTOWN COMMUNITY			
				0.00058960	\$12.41	VTAE	001300	NORTHEAST WISCONSIN VTAE DISTRICT			
Parcel Total:					\$240.48						



# State of Wisconsin / Department of Natural Resources

Tony Evers , Governor

, Secretary

2/5/2025

## Chapter 70.114 - Aids Payment Worksheet For Tax Year 2024(Payment Year 2025) - Payment Due January 31, 2025

483 of 7093

LEGAL DESCRIPTION: T21 R20-E S08 PT OF NENE	PARCEL NO: 090331	CONTROL NO: 90331
---	-------------------	-------------------

2.89	\$16,637.21	0.87463555	\$14,551.50
------	-------------	------------	-------------

0	\$0.00	STAT	999999	STATE OF WISCONSIN
0.00304820	\$44.36	CNTY	05	BROWN COUNTY
0.001893	\$27.55	MUNI	05040	TOWN OF WRIGHTSTOWN
0.00589490	\$85.78	REG	056734	SCH D OF WRIGHTSTOWN COMMUNITY
0.00058960	\$8.58	VTAE	001300	NORTHEAST WISCONSIN VTAE DISTRICT

Parcel Total:	\$166.27
---------------	----------

LEGAL DESCRIPTION: T21 R20-E S08 PT OF NWNE	PARCEL NO: 090332	CONTROL NO: 90332
---	-------------------	-------------------

0.17	\$978.65	0.87463555	\$855.97
------	----------	------------	----------

0	\$0.00	STAT	999999	STATE OF WISCONSIN
0.00304820	\$2.61	CNTY	05	BROWN COUNTY
0.001893	\$1.62	MUNI	05040	TOWN OF WRIGHTSTOWN
0.00589490	\$5.05	REG	056734	SCH D OF WRIGHTSTOWN COMMUNITY
0.00058960	\$0.50	VTAE	001300	NORTHEAST WISCONSIN VTAE DISTRICT

Parcel Total:	\$9.78
---------------	--------

LEGAL DESCRIPTION: T21 R20-E S08 PT OF SENE	PARCEL NO: 090333	CONTROL NO: 90333
---	-------------------	-------------------

0.24	\$1,381.62	0.87463555	\$1,208.41
------	------------	------------	------------

0	\$0.00	STAT	999999	STATE OF WISCONSIN
0.00304820	\$3.68	CNTY	05	BROWN COUNTY
0.001893	\$2.29	MUNI	05040	TOWN OF WRIGHTSTOWN
0.00589490	\$7.12	REG	056734	SCH D OF WRIGHTSTOWN COMMUNITY
0.00058960	\$0.71	VTAE	001300	NORTHEAST WISCONSIN VTAE DISTRICT

Parcel Total:	\$13.80
---------------	---------



# State of Wisconsin / Department of Natural Resources

Tony Evers , Governor

, Secretary

2/5/2025

## Chapter 70.114 - Aids Payment Worksheet For Tax Year 2024(Payment Year 2025) - Payment Due January 31, 2025

484 of 7093

LEGAL DESCRIPTION: T21 R20-E S08 PT OF SWNE	PARCEL NO: 090334	CONTROL NO: 90334
---	-------------------	-------------------

2.84	\$16,349.39	0.87463555	\$14,299.76
------	-------------	------------	-------------

0	\$0.00	STAT	999999	STATE OF WISCONSIN
0.00304820	\$43.59	CNTY	05	BROWN COUNTY
0.001893	\$27.07	MUNI	05040	TOWN OF WRIGHTSTOWN
0.00589490	\$84.30	REG	056734	SCH D OF WRIGHTSTOWN COMMUNITY
0.00058960	\$8.43	VTAE	001300	NORTHEAST WISCONSIN VTAE DISTRICT

Parcel Total:	\$163.39
---------------	----------

LEGAL DESCRIPTION: T21 R20-E S08 PT OF NWSE	PARCEL NO: 090335	CONTROL NO: 90335
---	-------------------	-------------------

3	\$17,270.49	0.87463555	\$15,105.39
---	-------------	------------	-------------

0	\$0.00	STAT	999999	STATE OF WISCONSIN
0.00304820	\$46.04	CNTY	05	BROWN COUNTY
0.001893	\$28.59	MUNI	05040	TOWN OF WRIGHTSTOWN
0.00589490	\$89.04	REG	056734	SCH D OF WRIGHTSTOWN COMMUNITY
0.00058960	\$8.91	VTAE	001300	NORTHEAST WISCONSIN VTAE DISTRICT

Parcel Total:	\$172.58
---------------	----------

LEGAL DESCRIPTION: T21 R20-E S08 PT OF SWSE	PARCEL NO: 090336	CONTROL NO: 90336
---	-------------------	-------------------

3.02	\$17,385.59	0.87463555	\$15,206.06
------	-------------	------------	-------------

0	\$0.00	STAT	999999	STATE OF WISCONSIN
0.00304820	\$46.35	CNTY	05	BROWN COUNTY
0.001893	\$28.78	MUNI	05040	TOWN OF WRIGHTSTOWN
0.00589490	\$89.64	REG	056734	SCH D OF WRIGHTSTOWN COMMUNITY
0.00058960	\$8.97	VTAE	001300	NORTHEAST WISCONSIN VTAE DISTRICT

Parcel Total:	\$173.74
---------------	----------





# State of Wisconsin / Department of Natural Resources

Tony Evers , Governor

, Secretary

2/5/2025

Chapter 70.114 - Aids Payment Worksheet For Tax Year 2024(Payment Year 2025) - Payment Due  
January 31, 2025

485 of 7093

File Number Total: \$1,070.64

Municipality Total: \$5,329.73



# State of Wisconsin / Department of Natural Resources

Tony Evers , Governor

, Secretary

2/5/2025

## Chapter 70.114 - Aids Payment Worksheet For Tax Year 2024(Payment Year 2025) - Payment Due January 31, 2025

486 of 7093

DETAIL FOR VILLAGE OF ALLOUEZ, BROWN COUNTY

Acres	Est. Adjust. Purch. Price	Level of Assessment	Adjusted Local Value	Net Gen. Tax Rate	Calc. Aid Pay Amount	Taxing Jurisdiction Type	Code	Description
FILE NO: P 1733 *			DATE OF PURCHASE: 08/02/2000			GRANTOR: WISCONSIN CENTRAL, LTD.		
LEGAL DESCRIPTION: T23 R20-E S01 PT OF CLAIM 9				PARCEL NO: 085735		CONTROL NO: 85735		
1.02	\$4,528.39	0.76143168	\$3,448.06					
				0	\$0.00	STAT	999999	STATE OF WISCONSIN
				0.003208	\$11.06	CNTY	05	BROWN COUNTY
				0.00596210	\$20.56	MUNI	05102	VILLAGE OF ALLOUEZ
				0.00905320	\$31.22	REG	052289	SCH D OF GREEN BAY AREA
				0.00066660	\$2.30	VTAE	001300	NORTHEAST WISCONSIN VTAE DISTRICT
<b>Parcel Total:</b>					<b>\$65.14</b>			

LEGAL DESCRIPTION: T23 R20-E S01 PT OF CLAIM 10				PARCEL NO: 085738		CONTROL NO: 85738		
0.95	\$4,217.63	0.76143168	\$3,211.44					
				0	\$0.00	STAT	999999	STATE OF WISCONSIN
				0.003208	\$10.30	CNTY	05	BROWN COUNTY
				0.00596210	\$19.15	MUNI	05102	VILLAGE OF ALLOUEZ
				0.00905320	\$29.07	REG	052289	SCH D OF GREEN BAY AREA
				0.00066660	\$2.14	VTAE	001300	NORTHEAST WISCONSIN VTAE DISTRICT
<b>Parcel Total:</b>					<b>\$60.66</b>			



# State of Wisconsin / Department of Natural Resources

Tony Evers , Governor

, Secretary

2/5/2025

## Chapter 70.114 - Aids Payment Worksheet For Tax Year 2024(Payment Year 2025) - Payment Due January 31, 2025

487 of 7093

LEGAL DESCRIPTION: T23 R20-E S01 PT OF CLAIM 11      PARCEL NO: 085739      CONTROL NO: 85739

0.55      \$2,441.78      0.76143168      \$1,859.25

0      \$0.00      STAT      999999      STATE OF WISCONSIN

0.003208      \$5.96      CNTY      05      BROWN COUNTY

0.00596210      \$11.08      MUNI      05102      VILLAGE OF ALLOUEZ

0.00905320      \$16.83      REG      052289      SCH D OF GREEN BAY AREA

0.00066660      \$1.24      VTAE      001300      NORTHEAST WISCONSIN VTAE DISTRICT

Parcel Total:      \$35.11

LEGAL DESCRIPTION: T23 R20-E S01 PT OF CLAIM 12      PARCEL NO: 085740      CONTROL NO: 85740

1.05      \$4,661.58      0.76143168      \$3,549.48

0      \$0.00      STAT      999999      STATE OF WISCONSIN

0.003208      \$11.39      CNTY      05      BROWN COUNTY

0.00596210      \$21.16      MUNI      05102      VILLAGE OF ALLOUEZ

0.00905320      \$32.13      REG      052289      SCH D OF GREEN BAY AREA

0.00066660      \$2.37      VTAE      001300      NORTHEAST WISCONSIN VTAE DISTRICT

Parcel Total:      \$67.05

LEGAL DESCRIPTION: T23 R20-E S01 PT OF CLAIM 13      PARCEL NO: 085741      CONTROL NO: 85741

0.55      \$2,441.78      0.76143168      \$1,859.25

0      \$0.00      STAT      999999      STATE OF WISCONSIN

0.003208      \$5.96      CNTY      05      BROWN COUNTY

0.00596210      \$11.08      MUNI      05102      VILLAGE OF ALLOUEZ

0.00905320      \$16.83      REG      052289      SCH D OF GREEN BAY AREA

0.00066660      \$1.24      VTAE      001300      NORTHEAST WISCONSIN VTAE DISTRICT

Parcel Total:      \$35.11



# State of Wisconsin / Department of Natural Resources

Tony Evers , Governor

, Secretary

2/5/2025

## Chapter 70.114 - Aids Payment Worksheet For Tax Year 2024(Payment Year 2025) - Payment Due January 31, 2025

488 of 7093

LEGAL DESCRIPTION: T23 R20-E S12 PT OF CLAIM 14	PARCEL NO: 085742	CONTROL NO: 85742
---	-------------------	-------------------

1.47	\$6,526.23	0.76143168	\$4,969.28	
------	------------	------------	------------	--

0	\$0.00	STAT	999999	STATE OF WISCONSIN
0.003208	\$15.94	CNTY	05	BROWN COUNTY
0.00596210	\$29.63	MUNI	05102	VILLAGE OF ALLOUEZ
0.00905320	\$44.99	REG	052289	SCH D OF GREEN BAY AREA
0.00066660	\$3.31	VTAE	001300	NORTHEAST WISCONSIN VTAE DISTRICT

Parcel Total:	\$93.87
---------------	---------

LEGAL DESCRIPTION: T23 R20-E S12 PT OF CLAIM 15	PARCEL NO: 085743	CONTROL NO: 85743
---	-------------------	-------------------

0.66	\$2,930.14	0.76143168	\$2,231.10	
------	------------	------------	------------	--

0	\$0.00	STAT	999999	STATE OF WISCONSIN
0.003208	\$7.16	CNTY	05	BROWN COUNTY
0.00596210	\$13.30	MUNI	05102	VILLAGE OF ALLOUEZ
0.00905320	\$20.20	REG	052289	SCH D OF GREEN BAY AREA
0.00066660	\$1.49	VTAE	001300	NORTHEAST WISCONSIN VTAE DISTRICT

Parcel Total:	\$42.15
---------------	---------

LEGAL DESCRIPTION: T23 R20-E S11 PT OF CLAIM 16	PARCEL NO: 085744	CONTROL NO: 85744
---	-------------------	-------------------

0.58	\$2,574.97	0.76143168	\$1,960.66	
------	------------	------------	------------	--

0	\$0.00	STAT	999999	STATE OF WISCONSIN
0.003208	\$6.29	CNTY	05	BROWN COUNTY
0.00596210	\$11.69	MUNI	05102	VILLAGE OF ALLOUEZ
0.00905320	\$17.75	REG	052289	SCH D OF GREEN BAY AREA
0.00066660	\$1.31	VTAE	001300	NORTHEAST WISCONSIN VTAE DISTRICT

Parcel Total:	\$37.04
---------------	---------



# State of Wisconsin / Department of Natural Resources

Tony Evers , Governor

, Secretary

2/5/2025

## Chapter 70.114 - Aids Payment Worksheet For Tax Year 2024(Payment Year 2025) - Payment Due January 31, 2025

489 of 7093

LEGAL DESCRIPTION: T23 R20-E S11 PT OF CLAIM 17      PARCEL NO: 085745      CONTROL NO: 85745

1.39      \$6,171.06      0.76143168      \$4,698.84

0      \$0.00      STAT      999999      STATE OF WISCONSIN

0.003208      \$15.07      CNTY      05      BROWN COUNTY

0.00596210      \$28.01      MUNI      05102      VILLAGE OF ALLOUEZ

0.00905320      \$42.54      REG      052289      SCH D OF GREEN BAY AREA

0.00066660      \$3.13      VTAE      001300      NORTHEAST WISCONSIN VTAE DISTRICT

Parcel Total:      \$88.75

LEGAL DESCRIPTION: T23 R20-E S11 PT OF CLAIM 18      PARCEL NO: 085746      CONTROL NO: 85746

0.55      \$2,441.78      0.76143168      \$1,859.25

0      \$0.00      STAT      999999      STATE OF WISCONSIN

0.003208      \$5.96      CNTY      05      BROWN COUNTY

0.00596210      \$11.08      MUNI      05102      VILLAGE OF ALLOUEZ

0.00905320      \$16.83      REG      052289      SCH D OF GREEN BAY AREA

0.00066660      \$1.24      VTAE      001300      NORTHEAST WISCONSIN VTAE DISTRICT

Parcel Total:      \$35.11

LEGAL DESCRIPTION: T23 R20-E S11 PT OF CLAIM 19      PARCEL NO: 085747      CONTROL NO: 85747

3.35      \$14,872.68      0.76143168      \$11,324.53

0      \$0.00      STAT      999999      STATE OF WISCONSIN

0.003208      \$36.33      CNTY      05      BROWN COUNTY

0.00596210      \$67.52      MUNI      05102      VILLAGE OF ALLOUEZ

0.00905320      \$102.52      REG      052289      SCH D OF GREEN BAY AREA

0.00066660      \$7.55      VTAE      001300      NORTHEAST WISCONSIN VTAE DISTRICT

Parcel Total:      \$213.92





# State of Wisconsin / Department of Natural Resources

Tony Evers , Governor

, Secretary

2/5/2025

## Chapter 70.114 - Aids Payment Worksheet For Tax Year 2024(Payment Year 2025) - Payment Due January 31, 2025

491 of 7093

LEGAL DESCRIPTION: T23 R20-E S15 PT OF CLAIM 23	PARCEL NO: 085751	CONTROL NO: 85751
---	-------------------	-------------------

0.78	\$3,462.89	0.76143168	\$2,636.75
------	------------	------------	------------

0	\$0.00	STAT	999999	STATE OF WISCONSIN
0.003208	\$8.46	CNTY	05	BROWN COUNTY
0.00596210	\$15.72	MUNI	05102	VILLAGE OF ALLOUEZ
0.00905320	\$23.87	REG	052289	SCH D OF GREEN BAY AREA
0.00066660	\$1.76	VTAE	001300	NORTHEAST WISCONSIN VTAE DISTRICT

Parcel Total:	\$49.81
---------------	---------

LEGAL DESCRIPTION: T23 R20-E S15 PT OF CLAIM 24	PARCEL NO: 085752	CONTROL NO: 85752
---	-------------------	-------------------

1.25	\$5,549.51	0.76143168	\$4,225.57
------	------------	------------	------------

0	\$0.00	STAT	999999	STATE OF WISCONSIN
0.003208	\$13.56	CNTY	05	BROWN COUNTY
0.00596210	\$25.19	MUNI	05102	VILLAGE OF ALLOUEZ
0.00905320	\$38.25	REG	052289	SCH D OF GREEN BAY AREA
0.00066660	\$2.82	VTAE	001300	NORTHEAST WISCONSIN VTAE DISTRICT

Parcel Total:	\$79.82
---------------	---------

LEGAL DESCRIPTION: T23 R20-E S15 PT OF CLAIM 25	PARCEL NO: 085753	CONTROL NO: 85753
---	-------------------	-------------------

1.38	\$6,126.65	0.76143168	\$4,665.03
------	------------	------------	------------

0	\$0.00	STAT	999999	STATE OF WISCONSIN
0.003208	\$14.97	CNTY	05	BROWN COUNTY
0.00596210	\$27.81	MUNI	05102	VILLAGE OF ALLOUEZ
0.00905320	\$42.23	REG	052289	SCH D OF GREEN BAY AREA
0.00066660	\$3.11	VTAE	001300	NORTHEAST WISCONSIN VTAE DISTRICT

Parcel Total:	\$88.12
---------------	---------



# State of Wisconsin / Department of Natural Resources

Tony Evers , Governor

, Secretary

2/5/2025

## Chapter 70.114 - Aids Payment Worksheet For Tax Year 2024(Payment Year 2025) - Payment Due January 31, 2025

492 of 7093

File Number Total: \$1,197.90

FILE NO: PR 40092 \*

DATE OF PURCHASE: 11/30/2010

GRANTOR: Wisconsin Department of Corr

LEGAL DESCRIPTION: T23 R20-E S14 Map 2660

PARCEL NO: AL-119

CONTROL NO: 119120

6.06 \$2,492.87 0.76143168 \$1,898.15

0 \$0.00 STAT 999999 STATE OF WISCONSIN

0.003208 \$6.09 CNTY 05 BROWN COUNTY

0.00596210 \$11.32 MUNI 05102 VILLAGE OF ALLOUEZ

0.00905320 \$17.18 REG 052289 SCH D OF GREEN BAY AREA

0.00066660 \$1.27 VTAE 001300 NORTHEAST WISCONSIN VTAE DISTRICT

Parcel Total: \$35.86

LEGAL DESCRIPTION: T23 R20-E S14 NWNW

PARCEL NO: AL-119

CONTROL NO: 120700

0.03 \$12.35 0.76143168 \$9.40

0 \$0.00 STAT 999999 STATE OF WISCONSIN

0.003208 \$0.03 CNTY 05 BROWN COUNTY

0.00596210 \$0.06 MUNI 05102 VILLAGE OF ALLOUEZ

0.00905320 \$0.09 REG 052289 SCH D OF GREEN BAY AREA

0.00066660 \$0.01 VTAE 001300 NORTHEAST WISCONSIN VTAE DISTRICT

Parcel Total: \$0.19

File Number Total: \$36.05

Municipality Total: \$1,233.95





# State of Wisconsin / Department of Natural Resources

Tony Evers , Governor

, Secretary

2/5/2025

## Chapter 70.114 - Aids Payment Worksheet For Tax Year 2024(Payment Year 2025) - Payment Due January 31, 2025

493 of 7093

DETAIL FOR VILLAGE OF DENMARK, BROWN COUNTY

Acres	Est. Adjust. Purch. Price	Level of Assessment	Adjusted Local Value	Net Gen. Tax Rate	Calc. Aid Pay Amount	Taxing Jurisdiction Type	Code	Description
FILE NO: P 1828 B			DATE OF PURCHASE: 12/16/2003			GRANTOR: CANADIAN NATIONAL RAILROAD C		
LEGAL DESCRIPTION: T22 R22-E S33 PT OF NENE				PARCEL NO: 089746		CONTROL NO: 89746		
1.54	\$2,391.65	0.97547437	\$2,332.99					
				0	\$0.00	STAT	999999	STATE OF WISCONSIN
				0.00266410	\$6.22	CNTY	05	BROWN COUNTY
				0.00345650	\$8.06	MUNI	05116	VILLAGE OF DENMARK
				0.00612910	\$14.30	REG	051407	SCH D OF DENMARK
				0.00051870	\$1.21	VTAE	001300	NORTHEAST WISCONSIN VTAE DISTRICT
<b>Parcel Total:</b>					<b>\$29.79</b>			

LEGAL DESCRIPTION: T22 R22-E S28 PT OF SESE				PARCEL NO: 089747		CONTROL NO: 89747		
3.1	\$4,814.36	0.97547437	\$4,696.29					
				0	\$0.00	STAT	999999	STATE OF WISCONSIN
				0.00266410	\$12.51	CNTY	05	BROWN COUNTY
				0.00345650	\$16.23	MUNI	05116	VILLAGE OF DENMARK
				0.00612910	\$28.78	REG	051407	SCH D OF DENMARK
				0.00051870	\$2.44	VTAE	001300	NORTHEAST WISCONSIN VTAE DISTRICT
<b>Parcel Total:</b>					<b>\$59.96</b>			

<b>File Number Total:</b>	<b>\$89.75</b>
---------------------------	----------------



# State of Wisconsin / Department of Natural Resources

Tony Evers , Governor

, Secretary

2/5/2025

## Chapter 70.114 - Aids Payment Worksheet For Tax Year 2024(Payment Year 2025) - Payment Due January 31, 2025

494 of 7093

FILE NO: PR 40043 *		DATE OF PURCHASE: 12/21/2009		GRANTOR: Canadian National/WI Central	
LEGAL DESCRIPTION: T22 R22-E S28 PT OF NESE		PARCEL NO: VD-143		CONTROL NO: 107960	
2.71	\$137,282.99	0.97547437	\$133,916.04		
		0	\$0.00	STAT 999999	STATE OF WISCONSIN
		0.00266410	\$356.76	CNTY 05	BROWN COUNTY
		0.00345650	\$462.88	MUNI 05116	VILLAGE OF DENMARK
		0.00612910	\$820.78	REG 051407	SCH D OF DENMARK
		0.00051870	\$69.46	VTAE 001300	NORTHEAST WISCONSIN VTAE DISTRICT
Parcel Total:			\$1,709.88		
File Number Total:			\$1,709.88		
Municipality Total:			\$1,799.63		



# State of Wisconsin / Department of Natural Resources

Tony Evers , Governor

, Secretary

2/5/2025

## Chapter 70.114 - Aids Payment Worksheet For Tax Year 2024(Payment Year 2025) - Payment Due January 31, 2025

495 of 7093

DETAIL FOR VILLAGE OF HOWARD, BROWN COUNTY

Acres	Est. Adjust. Purch. Price	Level of Assessment	Adjusted Local Value	Net Gen. Tax Rate	Calc. Aid Pay Amount	Type	Code	Taxing Jurisdiction Description
FILE NO: O 116 *			DATE OF PURCHASE: 10/09/2000			GRANTOR: ELIZABETH PAMPERIN TRUST OF		
LEGAL DESCRIPTION: T24 R20-E S17 PLT1-CSM6186				PARCEL NO: VH-468		CONTROL NO: 84806		
5.72	\$718,119.20	0.82696975	\$593,862.85	0	\$0.00	STAT	999999	STATE OF WISCONSIN
				0.00312910	\$1,858.26	CNTY	05	BROWN COUNTY
				0.00328080	\$1,948.32	MUNI	05136	VILLAGE OF HOWARD
				0.00866520	\$5,145.92	REG	052604	SCH D OF HOWARD-SUAMICO
				0.00061070	\$362.65	VTAE	001300	NORTHEAST WISCONSIN VTAE DISTRICT
<b>Parcel Total:</b>					<b>\$9,315.15</b>			

File Number Total: \$9,315.15

FILE NO: O 116 A			DATE OF PURCHASE: 10/09/2000			GRANTOR: ELIZABETH PAMPERIN TRUST OF		
LEGAL DESCRIPTION: T24 R20-E S17 PLT1-CSM6186				PARCEL NO: 084808		CONTROL NO: 84808		
6.19	\$328,809.16	0.82696975	\$271,915.23	0	\$0.00	STAT	999999	STATE OF WISCONSIN
				0.00312910	\$850.85	CNTY	05	BROWN COUNTY
				0.00328080	\$892.09	MUNI	05136	VILLAGE OF HOWARD
				0.00866520	\$2,356.19	REG	052604	SCH D OF HOWARD-SUAMICO
				0.00061070	\$166.05	VTAE	001300	NORTHEAST WISCONSIN VTAE DISTRICT
<b>Parcel Total:</b>					<b>\$4,265.18</b>			

File Number Total: \$4,265.18



# State of Wisconsin / Department of Natural Resources

Tony Evers , Governor

, Secretary

2/5/2025

## Chapter 70.114 - Aids Payment Worksheet For Tax Year 2024(Payment Year 2025) - Payment Due January 31, 2025

496 of 7093

FILE NO: O 116 B	DATE OF PURCHASE: 10/09/2000	GRANTOR: ELIZABETH PAMPERIN TRUST OF
LEGAL DESCRIPTION: T24 R20-E S17 PLT1-CSM6186	PARCEL NO: 084809	CONTROL NO: 84809
2.51	\$312,368.70	0.82696975 \$258,319.46
	0	\$0.00 STAT 999999 STATE OF WISCONSIN
	0.00312910	\$808.31 CNTY 05 BROWN COUNTY
	0.00328080	\$847.48 MUNI 05136 VILLAGE OF HOWARD
	0.00866520	\$2,238.38 REG 052604 SCH D OF HOWARD-SUAMICO
	0.00061070	\$157.75 VTAE 001300 NORTHEAST WISCONSIN VTAE DISTRICT
Parcel Total:		\$4,051.92

File Number Total:	\$4,051.92
--------------------	------------

FILE NO: P 1600 B	DATE OF PURCHASE: 02/24/1994	GRANTOR: CHICAGO & NORTH WESTERN TRNS
LEGAL DESCRIPTION: T24 R19-E S01 PT OF NENE	PARCEL NO: VH-19	CONTROL NO: 73621
3.13	\$2,620.65	0.82696975 \$2,167.19
	0	\$0.00 STAT 999999 STATE OF WISCONSIN
	0.00312910	\$6.78 CNTY 05 BROWN COUNTY
	0.00328080	\$7.11 MUNI 05136 VILLAGE OF HOWARD
	0.00866520	\$18.78 REG 052604 SCH D OF HOWARD-SUAMICO
	0.00061070	\$1.32 VTAE 001300 NORTHEAST WISCONSIN VTAE DISTRICT
Parcel Total:		\$33.99





# State of Wisconsin / Department of Natural Resources

Tony Evers , Governor

, Secretary

2/5/2025

## Chapter 70.114 - Aids Payment Worksheet For Tax Year 2024(Payment Year 2025) - Payment Due January 31, 2025

498 of 7093

LEGAL DESCRIPTION: T24 R20-E S04 PT OF SWSW	PARCEL NO: VH-163	CONTROL NO: 73625
---	-------------------	-------------------

2.59	\$7,871.57	0.82696975	\$6,509.55	
------	------------	------------	------------	--

0	\$0.00	STAT	999999	STATE OF WISCONSIN
0.00312910	\$20.37	CNTY	05	BROWN COUNTY
0.00328080	\$21.36	MUNI	05136	VILLAGE OF HOWARD
0.00866520	\$56.41	REG	052604	SCH D OF HOWARD-SUAMICO
0.00061070	\$3.98	VTAE	001300	NORTHEAST WISCONSIN VTAE DISTRICT

Parcel Total:	\$102.12
---------------	----------

LEGAL DESCRIPTION: T24 R20-E S05 PT OF NESE	PARCEL NO: VH-192	CONTROL NO: 73626
---	-------------------	-------------------

4.04	\$12,274.64	0.82696975	\$10,150.76	
------	-------------	------------	-------------	--

0	\$0.00	STAT	999999	STATE OF WISCONSIN
0.00312910	\$31.76	CNTY	05	BROWN COUNTY
0.00328080	\$33.30	MUNI	05136	VILLAGE OF HOWARD
0.00866520	\$87.96	REG	052604	SCH D OF HOWARD-SUAMICO
0.00061070	\$6.20	VTAE	001300	NORTHEAST WISCONSIN VTAE DISTRICT

Parcel Total:	\$159.22
---------------	----------

LEGAL DESCRIPTION: T24 R20-E S05 PT OF NESW	PARCEL NO: VH-192	CONTROL NO: 73627
---	-------------------	-------------------

2.9	\$8,815.77	0.82696975	\$7,290.38	
-----	------------	------------	------------	--

0	\$0.00	STAT	999999	STATE OF WISCONSIN
0.00312910	\$22.81	CNTY	05	BROWN COUNTY
0.00328080	\$23.92	MUNI	05136	VILLAGE OF HOWARD
0.00866520	\$63.17	REG	052604	SCH D OF HOWARD-SUAMICO
0.00061070	\$4.45	VTAE	001300	NORTHEAST WISCONSIN VTAE DISTRICT

Parcel Total:	\$114.35
---------------	----------



# State of Wisconsin / Department of Natural Resources

Tony Evers , Governor

, Secretary

2/5/2025

## Chapter 70.114 - Aids Payment Worksheet For Tax Year 2024(Payment Year 2025) - Payment Due January 31, 2025

499 of 7093

LEGAL DESCRIPTION: T24 R20-E S05 PT OF NWSE	PARCEL NO: VH-191	CONTROL NO: 73628
---	-------------------	-------------------

6.8	\$20,666.49	0.82696975	\$17,090.56	
-----	-------------	------------	-------------	--

0	\$0.00	STAT	999999	STATE OF WISCONSIN
0.00312910	\$53.48	CNTY	05	BROWN COUNTY
0.00328080	\$56.07	MUNI	05136	VILLAGE OF HOWARD
0.00866520	\$148.09	REG	052604	SCH D OF HOWARD-SUAMICO
0.00061070	\$10.44	VTAE	001300	NORTHEAST WISCONSIN VTAE DISTRICT

Parcel Total:	\$268.08
---------------	----------

LEGAL DESCRIPTION: T24 R20-E S05 PT OF NWSW	PARCEL NO: VH-192	CONTROL NO: 73629
---	-------------------	-------------------

3.08	\$9,360.14	0.82696975	\$7,740.55	
------	------------	------------	------------	--

0	\$0.00	STAT	999999	STATE OF WISCONSIN
0.00312910	\$24.22	CNTY	05	BROWN COUNTY
0.00328080	\$25.39	MUNI	05136	VILLAGE OF HOWARD
0.00866520	\$67.07	REG	052604	SCH D OF HOWARD-SUAMICO
0.00061070	\$4.73	VTAE	001300	NORTHEAST WISCONSIN VTAE DISTRICT

Parcel Total:	\$121.41
---------------	----------

LEGAL DESCRIPTION: T24 R20-E S06 PT OF NESE	PARCEL NO: VH-216	CONTROL NO: 73630
---	-------------------	-------------------

3.08	\$2,582.11	0.82696975	\$2,135.32	
------	------------	------------	------------	--

0	\$0.00	STAT	999999	STATE OF WISCONSIN
0.00312910	\$6.68	CNTY	05	BROWN COUNTY
0.00328080	\$7.01	MUNI	05136	VILLAGE OF HOWARD
0.00866520	\$18.50	REG	052604	SCH D OF HOWARD-SUAMICO
0.00061070	\$1.30	VTAE	001300	NORTHEAST WISCONSIN VTAE DISTRICT

Parcel Total:	\$33.49
---------------	---------







# State of Wisconsin / Department of Natural Resources

Tony Evers , Governor

, Secretary

2/5/2025

## Chapter 70.114 - Aids Payment Worksheet For Tax Year 2024(Payment Year 2025) - Payment Due January 31, 2025

501 of 7093

LEGAL DESCRIPTION: T24 R20-E S06 PT OF SWNW	PARCEL NO: VH-216	CONTROL NO: 73634
---	-------------------	-------------------

2.98	\$2,495.39	0.82696975	\$2,063.62
------	------------	------------	------------

0	\$0.00	STAT	999999	STATE OF WISCONSIN
0.00312910	\$6.46	CNTY	05	BROWN COUNTY
0.00328080	\$6.77	MUNI	05136	VILLAGE OF HOWARD
0.00866520	\$17.88	REG	052604	SCH D OF HOWARD-SUAMICO
0.00061070	\$1.26	VTAE	001300	NORTHEAST WISCONSIN VTAE DISTRICT

Parcel Total:	\$32.37
---------------	---------

LEGAL DESCRIPTION: T24 R20-E S09 PT OF NENW	PARCEL NO: VH-307	CONTROL NO: 73635
---	-------------------	-------------------

2.08	\$6,320.38	0.82696975	\$5,226.76
------	------------	------------	------------

0	\$0.00	STAT	999999	STATE OF WISCONSIN
0.00312910	\$16.36	CNTY	05	BROWN COUNTY
0.00328080	\$17.15	MUNI	05136	VILLAGE OF HOWARD
0.00866520	\$45.29	REG	052604	SCH D OF HOWARD-SUAMICO
0.00061070	\$3.19	VTAE	001300	NORTHEAST WISCONSIN VTAE DISTRICT

Parcel Total:	\$81.99
---------------	---------

LEGAL DESCRIPTION: T24 R20-E S09 PT OF NESE	PARCEL NO: VH-307	CONTROL NO: 73636
---	-------------------	-------------------

0.92	\$770.78	0.82696975	\$637.41
------	----------	------------	----------

0	\$0.00	STAT	999999	STATE OF WISCONSIN
0.00312910	\$1.99	CNTY	05	BROWN COUNTY
0.00328080	\$2.09	MUNI	05136	VILLAGE OF HOWARD
0.00866520	\$5.52	REG	052604	SCH D OF HOWARD-SUAMICO
0.00061070	\$0.39	VTAE	001300	NORTHEAST WISCONSIN VTAE DISTRICT

Parcel Total:	\$9.99
---------------	--------



# State of Wisconsin / Department of Natural Resources

Tony Evers , Governor

, Secretary

2/5/2025

## Chapter 70.114 - Aids Payment Worksheet For Tax Year 2024(Payment Year 2025) - Payment Due January 31, 2025

502 of 7093

LEGAL DESCRIPTION: T24 R20-E S09 PT OF NWNE	PARCEL NO: VH-307	CONTROL NO: 73637
---	-------------------	-------------------

4.13	\$12,554.05	0.82696975	\$10,381.82	
------	-------------	------------	-------------	--

0	\$0.00	STAT	999999	STATE OF WISCONSIN
0.00312910	\$32.49	CNTY	05	BROWN COUNTY
0.00328080	\$34.06	MUNI	05136	VILLAGE OF HOWARD
0.00866520	\$89.96	REG	052604	SCH D OF HOWARD-SUAMICO
0.00061070	\$6.34	VTAE	001300	NORTHEAST WISCONSIN VTAE DISTRICT

Parcel Total:	\$162.85
---------------	----------

LEGAL DESCRIPTION: T24 R20-E S09 PT OF SENE	PARCEL NO: VH-307	CONTROL NO: 73638
---	-------------------	-------------------

4.36	\$13,252.57	0.82696975	\$10,959.47	
------	-------------	------------	-------------	--

0	\$0.00	STAT	999999	STATE OF WISCONSIN
0.00312910	\$34.29	CNTY	05	BROWN COUNTY
0.00328080	\$35.96	MUNI	05136	VILLAGE OF HOWARD
0.00866520	\$94.97	REG	052604	SCH D OF HOWARD-SUAMICO
0.00061070	\$6.69	VTAE	001300	NORTHEAST WISCONSIN VTAE DISTRICT

Parcel Total:	\$171.91
---------------	----------

LEGAL DESCRIPTION: T24 R20-E S09 PT OF SWNE	PARCEL NO: VH-307	CONTROL NO: 73639
---	-------------------	-------------------

0.96	\$2,919.32	0.82696975	\$2,414.19	
------	------------	------------	------------	--

0	\$0.00	STAT	999999	STATE OF WISCONSIN
0.00312910	\$7.55	CNTY	05	BROWN COUNTY
0.00328080	\$7.92	MUNI	05136	VILLAGE OF HOWARD
0.00866520	\$20.92	REG	052604	SCH D OF HOWARD-SUAMICO
0.00061070	\$1.47	VTAE	001300	NORTHEAST WISCONSIN VTAE DISTRICT

Parcel Total:	\$37.86
---------------	---------



# State of Wisconsin / Department of Natural Resources

Tony Evers , Governor

, Secretary

2/5/2025

## Chapter 70.114 - Aids Payment Worksheet For Tax Year 2024(Payment Year 2025) - Payment Due January 31, 2025

503 of 7093

LEGAL DESCRIPTION: T24 R20-E S10 PT OF NWSW	PARCEL NO: VH-360-1	CONTROL NO: 73640
---	---------------------	-------------------

2.16	\$1,811.33	0.82696975	\$1,497.91	
------	------------	------------	------------	--

0	\$0.00	STAT	999999	STATE OF WISCONSIN
0.00312910	\$4.69	CNTY	05	BROWN COUNTY
0.00328080	\$4.91	MUNI	05136	VILLAGE OF HOWARD
0.00866520	\$12.98	REG	052604	SCH D OF HOWARD-SUAMICO
0.00061070	\$0.91	VTAE	001300	NORTHEAST WISCONSIN VTAE DISTRICT

Parcel Total:	\$23.49
---------------	---------

LEGAL DESCRIPTION: T24 R20-E S10 PT OF SWSW	PARCEL NO: VH-360-1	CONTROL NO: 73641
---	---------------------	-------------------

1	\$838.22	0.82696975	\$693.18	
---	----------	------------	----------	--

0	\$0.00	STAT	999999	STATE OF WISCONSIN
0.00312910	\$2.17	CNTY	05	BROWN COUNTY
0.00328080	\$2.27	MUNI	05136	VILLAGE OF HOWARD
0.00866520	\$6.01	REG	052604	SCH D OF HOWARD-SUAMICO
0.00061070	\$0.42	VTAE	001300	NORTHEAST WISCONSIN VTAE DISTRICT

Parcel Total:	\$10.87
---------------	---------

LEGAL DESCRIPTION: T24 R20-E S05 PT OF SESE	PARCEL NO: VH-192	CONTROL NO: 76238
---	-------------------	-------------------

0.04	\$127.95	0.82696975	\$105.81	
------	----------	------------	----------	--

0	\$0.00	STAT	999999	STATE OF WISCONSIN
0.00312910	\$0.33	CNTY	05	BROWN COUNTY
0.00328080	\$0.35	MUNI	05136	VILLAGE OF HOWARD
0.00866520	\$0.92	REG	052604	SCH D OF HOWARD-SUAMICO
0.00061070	\$0.06	VTAE	001300	NORTHEAST WISCONSIN VTAE DISTRICT

Parcel Total:	\$1.66
---------------	--------





# State of Wisconsin / Department of Natural Resources

Tony Evers , Governor

, Secretary

2/5/2025

## Chapter 70.114 - Aids Payment Worksheet For Tax Year 2024(Payment Year 2025) - Payment Due January 31, 2025

505 of 7093

LEGAL DESCRIPTION: T24 R20-E S09 BILTWELL PARK	PARCEL NO: VH-727-B-291-7	CONTROL NO: 75814
--	---------------------------	-------------------

0.94	\$6,397.42	0.82696975	\$5,290.47	
------	------------	------------	------------	--

0	\$0.00	STAT	999999	STATE OF WISCONSIN
---	--------	------	--------	--------------------

0.00312910	\$16.55	CNTY	05	BROWN COUNTY
------------	---------	------	----	--------------

0.00328080	\$17.36	MUNI	05136	VILLAGE OF HOWARD
------------	---------	------	-------	-------------------

0.00866520	\$45.84	REG	052604	SCH D OF HOWARD-SUAMICO
------------	---------	-----	--------	-------------------------

0.00061070	\$3.23	VTAE	001300	NORTHEAST WISCONSIN VTAE DISTRICT
------------	--------	------	--------	-----------------------------------

Parcel Total:	\$82.98
---------------	---------

LEGAL DESCRIPTION: T24 R20-E S09 BILTWELL PARK	PARCEL NO: VH-727-B-291-8	CONTROL NO: 75815
--	---------------------------	-------------------

2.68	\$17,715.94	0.82696975	\$14,650.54	
------	-------------	------------	-------------	--

0	\$0.00	STAT	999999	STATE OF WISCONSIN
---	--------	------	--------	--------------------

0.00312910	\$45.84	CNTY	05	BROWN COUNTY
------------	---------	------	----	--------------

0.00328080	\$48.06	MUNI	05136	VILLAGE OF HOWARD
------------	---------	------	-------	-------------------

0.00866520	\$126.95	REG	052604	SCH D OF HOWARD-SUAMICO
------------	----------	-----	--------	-------------------------

0.00061070	\$8.95	VTAE	001300	NORTHEAST WISCONSIN VTAE DISTRICT
------------	--------	------	--------	-----------------------------------

Parcel Total:	\$229.80
---------------	----------

LEGAL DESCRIPTION: T24 R20-E S09 BILTWELL PARK	PARCEL NO: VH-727-B-291-9	CONTROL NO: 75816
--	---------------------------	-------------------

4.1	\$45,274.06	0.82696975	\$37,440.28	
-----	-------------	------------	-------------	--

0	\$0.00	STAT	999999	STATE OF WISCONSIN
---	--------	------	--------	--------------------

0.00312910	\$117.15	CNTY	05	BROWN COUNTY
------------	----------	------	----	--------------

0.00328080	\$122.83	MUNI	05136	VILLAGE OF HOWARD
------------	----------	------	-------	-------------------

0.00866520	\$324.43	REG	052604	SCH D OF HOWARD-SUAMICO
------------	----------	-----	--------	-------------------------

0.00061070	\$22.86	VTAE	001300	NORTHEAST WISCONSIN VTAE DISTRICT
------------	---------	------	--------	-----------------------------------

Parcel Total:	\$587.27
---------------	----------



# State of Wisconsin / Department of Natural Resources

Tony Evers , Governor

, Secretary

2/5/2025

## Chapter 70.114 - Aids Payment Worksheet For Tax Year 2024(Payment Year 2025) - Payment Due January 31, 2025

506 of 7093

LEGAL DESCRIPTION: T24 R20-E S10 BILTWELL PARK				PARCEL NO: VH-727-B-291-9		CONTROL NO: 75817		
11.19	\$123,519.44	0.82696975	\$102,146.84	0	\$0.00	STAT	999999	STATE OF WISCONSIN
				0.00312910	\$319.63	CNTY	05	BROWN COUNTY
				0.00328080	\$335.12	MUNI	05136	VILLAGE OF HOWARD
				0.00866520	\$885.12	REG	052604	SCH D OF HOWARD-SUAMICO
				0.00061070	\$62.38	VTAE	001300	NORTHEAST WISCONSIN VTAE DISTRICT
Parcel Total:				\$1,602.25				

LEGAL DESCRIPTION: T24 R20-E S10 BILTWELL PARK				PARCEL NO: VH-727-B-291-13		CONTROL NO: 75818		
0.4	\$5,413.20	0.82696975	\$4,476.55	0	\$0.00	STAT	999999	STATE OF WISCONSIN
				0.00312910	\$14.01	CNTY	05	BROWN COUNTY
				0.00328080	\$14.69	MUNI	05136	VILLAGE OF HOWARD
				0.00866520	\$38.79	REG	052604	SCH D OF HOWARD-SUAMICO
				0.00061070	\$2.73	VTAE	001300	NORTHEAST WISCONSIN VTAE DISTRICT
Parcel Total:				\$70.22				

LEGAL DESCRIPTION: T24 R20-E S10 BILTWELL PARK				PARCEL NO: VH-727-B-291-14		CONTROL NO: 75819		
0.4	\$2,460.55	0.82696975	\$2,034.80	0	\$0.00	STAT	999999	STATE OF WISCONSIN
				0.00312910	\$6.37	CNTY	05	BROWN COUNTY
				0.00328080	\$6.68	MUNI	05136	VILLAGE OF HOWARD
				0.00866520	\$17.63	REG	052604	SCH D OF HOWARD-SUAMICO
				0.00061070	\$1.24	VTAE	001300	NORTHEAST WISCONSIN VTAE DISTRICT
Parcel Total:				\$31.92				



# State of Wisconsin / Department of Natural Resources

Tony Evers , Governor

, Secretary

2/5/2025

## Chapter 70.114 - Aids Payment Worksheet For Tax Year 2024(Payment Year 2025) - Payment Due January 31, 2025

507 of 7093

LEGAL DESCRIPTION: T24 R20-E S10 BILTWELL PARK	PARCEL NO: VH-727-B-291-15	CONTROL NO: 75820
--	----------------------------	-------------------

0.45	\$4,921.09	0.82696975	\$4,069.60	
------	------------	------------	------------	--

0	\$0.00	STAT	999999	STATE OF WISCONSIN
---	--------	------	--------	--------------------

0.00312910	\$12.73	CNTY	05	BROWN COUNTY
------------	---------	------	----	--------------

0.00328080	\$13.35	MUNI	05136	VILLAGE OF HOWARD
------------	---------	------	-------	-------------------

0.00866520	\$35.26	REG	052604	SCH D OF HOWARD-SUAMICO
------------	---------	-----	--------	-------------------------

0.00061070	\$2.49	VTAE	001300	NORTHEAST WISCONSIN VTAE DISTRICT
------------	--------	------	--------	-----------------------------------

Parcel Total:	\$63.83
---------------	---------

LEGAL DESCRIPTION: T24 R20-E S09 BILTWELL PARK	PARCEL NO: VH-727-B-291-16	CONTROL NO: 75821
--	----------------------------	-------------------

0.79	\$5,413.20	0.82696975	\$4,476.55	
------	------------	------------	------------	--

0	\$0.00	STAT	999999	STATE OF WISCONSIN
---	--------	------	--------	--------------------

0.00312910	\$14.01	CNTY	05	BROWN COUNTY
------------	---------	------	----	--------------

0.00328080	\$14.69	MUNI	05136	VILLAGE OF HOWARD
------------	---------	------	-------	-------------------

0.00866520	\$38.79	REG	052604	SCH D OF HOWARD-SUAMICO
------------	---------	-----	--------	-------------------------

0.00061070	\$2.73	VTAE	001300	NORTHEAST WISCONSIN VTAE DISTRICT
------------	--------	------	--------	-----------------------------------

Parcel Total:	\$70.22
---------------	---------

LEGAL DESCRIPTION: T24 R20-E S09 BILTWELL PARK	PARCEL NO: VH-727-B-291-17	CONTROL NO: 75822
--	----------------------------	-------------------

0.84	\$5,413.20	0.82696975	\$4,476.55	
------	------------	------------	------------	--

0	\$0.00	STAT	999999	STATE OF WISCONSIN
---	--------	------	--------	--------------------

0.00312910	\$14.01	CNTY	05	BROWN COUNTY
------------	---------	------	----	--------------

0.00328080	\$14.69	MUNI	05136	VILLAGE OF HOWARD
------------	---------	------	-------	-------------------

0.00866520	\$38.79	REG	052604	SCH D OF HOWARD-SUAMICO
------------	---------	-----	--------	-------------------------

0.00061070	\$2.73	VTAE	001300	NORTHEAST WISCONSIN VTAE DISTRICT
------------	--------	------	--------	-----------------------------------

Parcel Total:	\$70.22
---------------	---------



# State of Wisconsin / Department of Natural Resources

Tony Evers , Governor

, Secretary

2/5/2025

## Chapter 70.114 - Aids Payment Worksheet For Tax Year 2024(Payment Year 2025) - Payment Due January 31, 2025

508 of 7093

LEGAL DESCRIPTION: T24 R20-E S09 BILTWELL PARK      PARCEL NO: VH-727-B-291-18      CONTROL NO: 75823

0.77      \$5,413.20      0.82696975      \$4,476.55

0      \$0.00      STAT      999999      STATE OF WISCONSIN

0.00312910      \$14.01      CNTY      05      BROWN COUNTY

0.00328080      \$14.69      MUNI      05136      VILLAGE OF HOWARD

0.00866520      \$38.79      REG      052604      SCH D OF HOWARD-SUAMICO

0.00061070      \$2.73      VTAE      001300      NORTHEAST WISCONSIN VTAE DISTRICT

Parcel Total:      \$70.22

LEGAL DESCRIPTION: T24 R20-E S09 BILTWELL PARK      PARCEL NO: VH-727-B-291-25      CONTROL NO: 75824

0.77      \$12,302.73      0.82696975      \$10,173.99

0      \$0.00      STAT      999999      STATE OF WISCONSIN

0.00312910      \$31.84      CNTY      05      BROWN COUNTY

0.00328080      \$33.38      MUNI      05136      VILLAGE OF HOWARD

0.00866520      \$88.16      REG      052604      SCH D OF HOWARD-SUAMICO

0.00061070      \$6.21      VTAE      001300      NORTHEAST WISCONSIN VTAE DISTRICT

Parcel Total:      \$159.59

File Number Total:      \$3,344.93





# State of Wisconsin / Department of Natural Resources

Tony Evers , Governor

, Secretary

2/5/2025

## Chapter 70.114 - Aids Payment Worksheet For Tax Year 2024(Payment Year 2025) - Payment Due January 31, 2025

509 of 7093

FILE NO: P 1788 *		DATE OF PURCHASE: 06/17/2020		GRANTOR: THOMAS A LINSKENS	
LEGAL DESCRIPTION: T24 R20-E S10 LT1-CSM6354		PARCEL NO: VH-351		CONTROL NO: 86957	
0.44	\$50,242.79	0.82696975	\$41,549.26		
		0	\$0.00	STAT 999999	STATE OF WISCONSIN
		0.00312910	\$130.01	CNTY 05	BROWN COUNTY
		0.00328080	\$136.31	MUNI 05136	VILLAGE OF HOWARD
		0.00866520	\$360.03	REG 052604	SCH D OF HOWARD-SUAMICO
		0.00061070	\$25.37	VTAE 001300	NORTHEAST WISCONSIN VTAE DISTRICT
Parcel Total:			\$651.72		

File Number Total:		\$651.72			
--------------------	--	----------	--	--	--

FILE NO: W 1024 *		DATE OF PURCHASE: 09/03/1992		GRANTOR: PEAKS LAKE RETRIEVERS CLUB,	
LEGAL DESCRIPTION: T24 R20-E S01 PT GV LT 2		PARCEL NO: VH-82		CONTROL NO: 70728	
0.66	\$1,211.64	0.82696975	\$1,001.99		
		0	\$0.00	STAT 999999	STATE OF WISCONSIN
		0.00312910	\$3.14	CNTY 05	BROWN COUNTY
		0.00328080	\$3.29	MUNI 05136	VILLAGE OF HOWARD
		0.00866520	\$8.68	REG 052604	SCH D OF HOWARD-SUAMICO
		0.00061070	\$0.61	VTAE 001300	NORTHEAST WISCONSIN VTAE DISTRICT
Parcel Total:			\$15.72		

File Number Total:		\$15.72			
--------------------	--	---------	--	--	--



# State of Wisconsin / Department of Natural Resources

Tony Evers , Governor

, Secretary

2/5/2025

## Chapter 70.114 - Aids Payment Worksheet For Tax Year 2024(Payment Year 2025) - Payment Due January 31, 2025

510 of 7093

FILE NO: W 1038 *				DATE OF PURCHASE: 11/11/1992				GRANTOR: ALBERT HANNON			
LEGAL DESCRIPTION: T24 R20-E S01 SCH P BLU SHOR				PARCEL NO: VH-886				CONTROL NO: 70830			
0.14	\$1,706.54	0.82696975	\$1,411.26								
				0	\$0.00	STAT	999999	STATE OF WISCONSIN			
				0.00312910	\$4.42	CNTY	05	BROWN COUNTY			
				0.00328080	\$4.63	MUNI	05136	VILLAGE OF HOWARD			
				0.00866520	\$12.23	REG	052604	SCH D OF HOWARD-SUAMICO			
				0.00061070	\$0.86	VTAE	001300	NORTHEAST WISCONSIN VTAE DISTRICT			
				Parcel Total:	\$22.14						

				File Number Total:	\$22.14						
--	--	--	--	--------------------	---------	--	--	--	--	--	--

FILE NO: W 1089 *				DATE OF PURCHASE: 01/20/1994				GRANTOR: Alice W Lardinois Et Al			
LEGAL DESCRIPTION: T24 R20-E S10 PT OF NENE				PARCEL NO: VH-309				CONTROL NO: 72347			
37.4	\$226,873.72	0.82696975	\$187,617.70								
				0	\$0.00	STAT	999999	STATE OF WISCONSIN			
				0.00312910	\$587.08	CNTY	05	BROWN COUNTY			
				0.00328080	\$615.53	MUNI	05136	VILLAGE OF HOWARD			
				0.00866520	\$1,625.74	REG	052604	SCH D OF HOWARD-SUAMICO			
				0.00061070	\$114.57	VTAE	001300	NORTHEAST WISCONSIN VTAE DISTRICT			
				Parcel Total:	\$2,942.92						



# State of Wisconsin / Department of Natural Resources

Tony Evers , Governor

, Secretary

2/5/2025

## Chapter 70.114 - Aids Payment Worksheet For Tax Year 2024(Payment Year 2025) - Payment Due January 31, 2025

511 of 7093

LEGAL DESCRIPTION: T24 R20-E S10 PT OF SENE	PARCEL NO: VH-312	CONTROL NO: 72348
---	-------------------	-------------------

37	\$161,555.09	0.82696975	\$133,601.17	
----	--------------	------------	--------------	--

0	\$0.00	STAT	999999	STATE OF WISCONSIN
---	--------	------	--------	--------------------

0.00312910	\$418.05	CNTY	05	BROWN COUNTY
------------	----------	------	----	--------------

0.00328080	\$438.31	MUNI	05136	VILLAGE OF HOWARD
------------	----------	------	-------	-------------------

0.00866520	\$1,157.68	REG	052604	SCH D OF HOWARD-SUAMICO
------------	------------	-----	--------	-------------------------

0.00061070	\$81.59	VTAE	001300	NORTHEAST WISCONSIN VTAE DISTRICT
------------	---------	------	--------	-----------------------------------

Parcel Total:	\$2,095.63
---------------	------------

LEGAL DESCRIPTION: T24 R20-E S10 PT GV LT 1	PARCEL NO: VH-341	CONTROL NO: 72349
---	-------------------	-------------------

12.6	\$18,638.38	0.82696975	\$15,413.37	
------	-------------	------------	-------------	--

0	\$0.00	STAT	999999	STATE OF WISCONSIN
---	--------	------	--------	--------------------

0.00312910	\$48.23	CNTY	05	BROWN COUNTY
------------	---------	------	----	--------------

0.00328080	\$50.57	MUNI	05136	VILLAGE OF HOWARD
------------	---------	------	-------	-------------------

0.00866520	\$133.56	REG	052604	SCH D OF HOWARD-SUAMICO
------------	----------	-----	--------	-------------------------

0.00061070	\$9.41	VTAE	001300	NORTHEAST WISCONSIN VTAE DISTRICT
------------	--------	------	--------	-----------------------------------

Parcel Total:	\$241.77
---------------	----------

File Number Total:	\$5,280.32
--------------------	------------



# State of Wisconsin / Department of Natural Resources

Tony Evers , Governor

, Secretary

2/5/2025

## Chapter 70.114 - Aids Payment Worksheet For Tax Year 2024(Payment Year 2025) - Payment Due January 31, 2025

512 of 7093

FILE NO: W 1218 *				DATE OF PURCHASE: 02/15/1996				GRANTOR: PRISCILLA S MILSON, ET AL			
LEGAL DESCRIPTION: T24 R20-E S11 RAUSCHS SUB				PARCEL NO: VH-795				CONTROL NO: 76266			
0.04	\$220.56	0.82696975	\$182.39								
				0	\$0.00	STAT	999999	STATE OF WISCONSIN			
				0.00312910	\$0.57	CNTY	05	BROWN COUNTY			
				0.00328080	\$0.60	MUNI	05136	VILLAGE OF HOWARD			
				0.00866520	\$1.58	REG	052604	SCH D OF HOWARD-SUAMICO			
				0.00061070	\$0.11	VTAE	001300	NORTHEAST WISCONSIN VTAE DISTRICT			
Parcel Total:					\$2.86						

LEGAL DESCRIPTION: T24 R20-E S01 PT GV LT 2				PARCEL NO: VH-83-1				CONTROL NO: 76267			
1.03	\$4,190.55	0.82696975	\$3,465.46								
				0	\$0.00	STAT	999999	STATE OF WISCONSIN			
				0.00312910	\$10.84	CNTY	05	BROWN COUNTY			
				0.00328080	\$11.37	MUNI	05136	VILLAGE OF HOWARD			
				0.00866520	\$30.03	REG	052604	SCH D OF HOWARD-SUAMICO			
				0.00061070	\$2.12	VTAE	001300	NORTHEAST WISCONSIN VTAE DISTRICT			
Parcel Total:					\$54.36						

File Number Total:					\$57.22					
--------------------	--	--	--	--	---------	--	--	--	--	--



# State of Wisconsin / Department of Natural Resources

Tony Evers , Governor

, Secretary

2/5/2025

## Chapter 70.114 - Aids Payment Worksheet For Tax Year 2024(Payment Year 2025) - Payment Due January 31, 2025

513 of 7093

FILE NO: W 1492 *				DATE OF PURCHASE: 01/27/2004				GRANTOR: LOREN E HART			
LEGAL DESCRIPTION: T24 R20-E S02 NWNE				PARCEL NO: VH-92				CONTROL NO: 91437			
40	\$556,604.02	0.82696975	\$460,294.69								
				0	\$0.00	STAT	999999	STATE OF WISCONSIN			
				0.00312910	\$1,440.31	CNTY	05	BROWN COUNTY			
				0.00328080	\$1,510.12	MUNI	05136	VILLAGE OF HOWARD			
				0.00866520	\$3,988.53	REG	052604	SCH D OF HOWARD-SUAMICO			
				0.00061070	\$281.09	VTAE	001300	NORTHEAST WISCONSIN VTAE DISTRICT			
Parcel Total:					\$7,220.05						

LEGAL DESCRIPTION: T24 R20-E S02 SWNE				PARCEL NO: VH-93				CONTROL NO: 91438			
37.25	\$518,652.54	0.82696975	\$428,909.97								
				0	\$0.00	STAT	999999	STATE OF WISCONSIN			
				0.00312910	\$1,342.10	CNTY	05	BROWN COUNTY			
				0.00328080	\$1,407.15	MUNI	05136	VILLAGE OF HOWARD			
				0.00866520	\$3,716.58	REG	052604	SCH D OF HOWARD-SUAMICO			
				0.00061070	\$261.92	VTAE	001300	NORTHEAST WISCONSIN VTAE DISTRICT			
Parcel Total:					\$6,727.75						





# State of Wisconsin / Department of Natural Resources

Tony Evers , Governor

, Secretary

2/5/2025

## Chapter 70.114 - Aids Payment Worksheet For Tax Year 2024(Payment Year 2025) - Payment Due January 31, 2025

515 of 7093

LEGAL DESCRIPTION: T24 R20-E S10 P LT2-CSM5662	PARCEL NO: 092943	CONTROL NO: 92943
--	-------------------	-------------------

44	\$601,546.99	0.82696975	\$497,461.17
----	--------------	------------	--------------

0	\$0.00	STAT	999999	STATE OF WISCONSIN
---	--------	------	--------	--------------------

0.00312910	\$1,556.61	CNTY	05	BROWN COUNTY
------------	------------	------	----	--------------

0.00328080	\$1,632.05	MUNI	05136	VILLAGE OF HOWARD
------------	------------	------	-------	-------------------

0.00866520	\$4,310.59	REG	052604	SCH D OF HOWARD-SUAMICO
------------	------------	-----	--------	-------------------------

0.00061070	\$303.78	VTAE	001300	NORTHEAST WISCONSIN VTAE DISTRICT
------------	----------	------	--------	-----------------------------------

Parcel Total:	\$7,803.03
---------------	------------

File Number Total:	\$11,220.40
--------------------	-------------

FILE NO: WM 60017 *	DATE OF PURCHASE: 03/06/2009	GRANTOR: Wisconsin Department of Tran
---------------------	------------------------------	---------------------------------------

LEGAL DESCRIPTION: T24 R20-E S01 Lot 1, CSM 6272	PARCEL NO: VH-80	CONTROL NO: 103160
--	------------------	--------------------

2.88	\$218,103.23	0.82696975	\$180,364.77
------	--------------	------------	--------------

0	\$0.00	STAT	999999	STATE OF WISCONSIN
---	--------	------	--------	--------------------

0.00312910	\$564.38	CNTY	05	BROWN COUNTY
------------	----------	------	----	--------------

0.00328080	\$591.73	MUNI	05136	VILLAGE OF HOWARD
------------	----------	------	-------	-------------------

0.00866520	\$1,562.89	REG	052604	SCH D OF HOWARD-SUAMICO
------------	------------	-----	--------	-------------------------

0.00061070	\$110.14	VTAE	001300	NORTHEAST WISCONSIN VTAE DISTRICT
------------	----------	------	--------	-----------------------------------

Parcel Total:	\$2,829.14
---------------	------------

File Number Total:	\$2,829.14
--------------------	------------



# State of Wisconsin / Department of Natural Resources

Tony Evers , Governor

, Secretary

2/5/2025

## Chapter 70.114 - Aids Payment Worksheet For Tax Year 2024(Payment Year 2025) - Payment Due January 31, 2025

516 of 7093

FILE NO: WM 60194 *		DATE OF PURCHASE: 01/29/2013			GRANTOR: Wisconsin Department of Tran			
LEGAL DESCRIPTION: T24 R20-E S01 PT GV LT 1				PARCEL NO: VH-80-2		CONTROL NO: 125659		
17.98	\$18,161.46	0.82696975	\$15,018.98					
				0	\$0.00	STAT	999999	STATE OF WISCONSIN
				0.00312910	\$47.00	CNTY	05	BROWN COUNTY
				0.00328080	\$49.27	MUNI	05136	VILLAGE OF HOWARD
				0.00866520	\$130.14	REG	052604	SCH D OF HOWARD-SUAMICO
				0.00061070	\$9.17	VTAE	001300	NORTHEAST WISCONSIN VTAE DISTRICT
Parcel Total:					\$235.58			

File Number Total:					\$235.58			
--------------------	--	--	--	--	----------	--	--	--

FILE NO: WM 60759 *		DATE OF PURCHASE: 01/05/2022			GRANTOR: Carol A Presslein			
LEGAL DESCRIPTION: T24 R20-E S11 RAUSCH'S SUBDIVISION				PARCEL NO: VH-7730		CONTROL NO: 142907		
0.04	\$0.68	0.82696975	\$0.57					
				0	\$0.00	STAT	999999	STATE OF WISCONSIN
				0.00312910	\$0.00	CNTY	05	BROWN COUNTY
				0.00328080	\$0.00	MUNI	05136	VILLAGE OF HOWARD
				0.00866520	\$0.00	REG	052604	SCH D OF HOWARD-SUAMICO
				0.00061070	\$0.00	VTAE	001300	NORTHEAST WISCONSIN VTAE DISTRICT
Parcel Total:					\$0.00			





# State of Wisconsin / Department of Natural Resources

Tony Evers , Governor

, Secretary

2/5/2025

## Chapter 70.114 - Aids Payment Worksheet For Tax Year 2024(Payment Year 2025) - Payment Due January 31, 2025

517 of 7093

LEGAL DESCRIPTION: T24 R20-E S11 RAUSCH'S SUBDIVISION				PARCEL NO: VH-7730		CONTROL NO: 143099		
0.02	\$0.46	0.82696975	\$0.38					
				0	\$0.00	STAT	999999	STATE OF WISCONSIN
				0.00312910	\$0.00	CNTY	05	BROWN COUNTY
				0.00328080	\$0.00	MUNI	05136	VILLAGE OF HOWARD
				0.00866520	\$0.00	REG	052604	SCH D OF HOWARD-SUAMICO
				0.00061070	\$0.00	VTAE	001300	NORTHEAST WISCONSIN VTAE DISTRICT
Parcel Total:					\$0.00			
File Number Total:					\$0.00			
Municipality Total:					\$62,130.83			



# State of Wisconsin / Department of Natural Resources

Tony Evers , Governor

, Secretary

2/5/2025

## Chapter 70.114 - Aids Payment Worksheet For Tax Year 2024(Payment Year 2025) - Payment Due January 31, 2025

518 of 7093

DETAIL FOR VILLAGE OF PULASKI, BROWN COUNTY

Acres	Est. Adjust. Purch. Price	Level of Assessment	Adjusted Local Value	Net Gen. Tax Rate	Calc. Aid Pay Amount	Type	Code	----- Taxing Jurisdiction ----- Description
FILE NO: P 1600 B			DATE OF PURCHASE: 02/24/1994			GRANTOR: CHICAGO & NORTH WESTERN TRNS		
LEGAL DESCRIPTION: T25 R19-E S05 PT OF NWNW				PARCEL NO: VP-43		CONTROL NO: 73501		
4.26	\$12,231.19	0.95359901	\$11,663.65					
				0	\$0.00	STAT	999999	STATE OF WISCONSIN
				0.00283910	\$33.11	CNTY	05	BROWN COUNTY
				0.00607550	\$70.86	MUNI	05171	VILLAGE OF PULASKI
				0.00687590	\$80.20	REG	054613	SCH D OF PULASKI COMMUNITY
				0.00055790	\$6.51	VTAE	001300	NORTHEAST WISCONSIN VTAE DISTRICT
Parcel Total:					\$190.68			

LEGAL DESCRIPTION: T25 R19-E S05 PT OF SWNW				PARCEL NO: VP-43		CONTROL NO: 73502		
3.22	\$9,244.46	0.95359901	\$8,815.51					
				0	\$0.00	STAT	999999	STATE OF WISCONSIN
				0.00283910	\$25.03	CNTY	05	BROWN COUNTY
				0.00607550	\$53.56	MUNI	05171	VILLAGE OF PULASKI
				0.00687590	\$60.61	REG	054613	SCH D OF PULASKI COMMUNITY
				0.00055790	\$4.92	VTAE	001300	NORTHEAST WISCONSIN VTAE DISTRICT
Parcel Total:					\$144.12			





# State of Wisconsin / Department of Natural Resources

Tony Evers , Governor

, Secretary

2/5/2025

## Chapter 70.114 - Aids Payment Worksheet For Tax Year 2024(Payment Year 2025) - Payment Due January 31, 2025

520 of 7093

File Number Total: \$599.75

Municipality Total: \$599.75



# State of Wisconsin / Department of Natural Resources

Tony Evers , Governor

, Secretary

2/5/2025

## Chapter 70.114 - Aids Payment Worksheet For Tax Year 2024(Payment Year 2025) - Payment Due January 31, 2025

521 of 7093

DETAIL FOR VILLAGE OF SUAMICO, BROWN COUNTY

Acres	Est. Adjust. Purch. Price	Level of Assessment	Adjusted Local Value	Net Gen. Tax Rate	Calc. Aid Pay Amount	Taxing Jurisdiction Type	Code	Description
FILE NO: FI 2574 *			DATE OF PURCHASE: 12/30/1997			GRANTOR: DOLORES RETTMANN		
LEGAL DESCRIPTION: T25 R20-E S34 PT OF SESW				PARCEL NO: SU-780		CONTROL NO: 80104		
21.28	\$118,272.08	0.71574727	\$84,652.92					
				0	\$0.00	STAT	999999	STATE OF WISCONSIN
				0.00374270	\$316.83	CNTY	05	BROWN COUNTY
				0.00368370	\$311.83	MUNI	05178	VILLAGE OF SUAMICO
				0.01036710	\$877.61	REG	052604	SCH D OF HOWARD-SUAMICO
				0.00073060	\$61.85	VTAE	001300	NORTHEAST WISCONSIN VTAE DISTRICT
Parcel Total:					\$1,568.12			

LEGAL DESCRIPTION: T25 R20-E S34 PT OF SWSE				PARCEL NO: SU-780		CONTROL NO: 80407		
16.26	\$90,371.40	0.71574727	\$64,683.09					
				0	\$0.00	STAT	999999	STATE OF WISCONSIN
				0.00374270	\$242.09	CNTY	05	BROWN COUNTY
				0.00368370	\$238.27	MUNI	05178	VILLAGE OF SUAMICO
				0.01036710	\$670.58	REG	052604	SCH D OF HOWARD-SUAMICO
				0.00073060	\$47.26	VTAE	001300	NORTHEAST WISCONSIN VTAE DISTRICT
Parcel Total:					\$1,198.20			

File Number Total:	\$2,766.32
--------------------	------------



# State of Wisconsin / Department of Natural Resources

Tony Evers , Governor

, Secretary

2/5/2025

## Chapter 70.114 - Aids Payment Worksheet For Tax Year 2024(Payment Year 2025) - Payment Due January 31, 2025

522 of 7093

FILE NO: FI 2741 *				DATE OF PURCHASE: 05/05/2003				GRANTOR: MICHAEL J PAGEL			
LEGAL DESCRIPTION: T25 R20-E S34 PT OF NWSW				PARCEL NO: SU-778				CONTROL NO: 89223			
37	\$426,136.00	0.71574727	\$305,005.68								
				0	\$0.00	STAT	999999	STATE OF WISCONSIN			
				0.00374270	\$1,141.56	CNTY	05	BROWN COUNTY			
				0.00368370	\$1,123.54	MUNI	05178	VILLAGE OF SUAMICO			
				0.01036710	\$3,162.03	REG	052604	SCH D OF HOWARD-SUAMICO			
				0.00073060	\$222.85	VTAE	001300	NORTHEAST WISCONSIN VTAE DISTRICT			
Parcel Total:					\$5,649.98						

File Number Total:					\$5,649.98						
--------------------	--	--	--	--	------------	--	--	--	--	--	--

FILE NO: FI 2755 *				DATE OF PURCHASE: 03/13/2003				GRANTOR: KENNETH M NELSON			
LEGAL DESCRIPTION: T25 R21-E S07 PT GV LT 3				PARCEL NO: SU-835				CONTROL NO: 89249			
24.75	\$301,413.27	0.71574727	\$215,735.72								
				0	\$0.00	STAT	999999	STATE OF WISCONSIN			
				0.00374270	\$807.44	CNTY	05	BROWN COUNTY			
				0.00368370	\$794.70	MUNI	05178	VILLAGE OF SUAMICO			
				0.01036710	\$2,236.55	REG	052604	SCH D OF HOWARD-SUAMICO			
				0.00073060	\$157.63	VTAE	001300	NORTHEAST WISCONSIN VTAE DISTRICT			
Parcel Total:					\$3,996.32						

File Number Total:					\$3,996.32						
--------------------	--	--	--	--	------------	--	--	--	--	--	--



# State of Wisconsin / Department of Natural Resources

Tony Evers , Governor

, Secretary

2/5/2025

## Chapter 70.114 - Aids Payment Worksheet For Tax Year 2024(Payment Year 2025) - Payment Due January 31, 2025

523 of 7093

FILE NO: FM 10515 *		DATE OF PURCHASE: 08/05/2008		GRANTOR: Jerry A Rosnow	
LEGAL DESCRIPTION: T25 R20-E S23 PT GV LT 2		PARCEL NO: SU-473		CONTROL NO: 137506	
5.72	\$26,141.58	0.71574727	\$18,710.76		
		0	\$0.00	STAT 999999	STATE OF WISCONSIN
		0.00374270	\$70.03	CNTY 05	BROWN COUNTY
		0.00368370	\$68.92	MUNI 05178	VILLAGE OF SUAMICO
		0.01036710	\$193.98	REG 052604	SCH D OF HOWARD-SUAMICO
		0.00073060	\$13.67	VTAE 001300	NORTHEAST WISCONSIN VTAE DISTRICT
Parcel Total:			\$346.60		

LEGAL DESCRIPTION: T25 R20-E S14 PT GV LT 3		PARCEL NO: SU-265		CONTROL NO: 137507	
2.52	\$11,515.41	0.71574727	\$8,242.12		
		0	\$0.00	STAT 999999	STATE OF WISCONSIN
		0.00374270	\$30.85	CNTY 05	BROWN COUNTY
		0.00368370	\$30.36	MUNI 05178	VILLAGE OF SUAMICO
		0.01036710	\$85.45	REG 052604	SCH D OF HOWARD-SUAMICO
		0.00073060	\$6.02	VTAE 001300	NORTHEAST WISCONSIN VTAE DISTRICT
Parcel Total:			\$152.68		



# State of Wisconsin / Department of Natural Resources

Tony Evers , Governor

, Secretary

2/5/2025

## Chapter 70.114 - Aids Payment Worksheet For Tax Year 2024(Payment Year 2025) - Payment Due January 31, 2025

524 of 7093

LEGAL DESCRIPTION: T25 R20-E S23 PT GV LT 5      PARCEL NO: SU-265      CONTROL NO: 137508

2.64      \$12,065.46      0.71574727      \$8,635.82

0      \$0.00      STAT      999999      STATE OF WISCONSIN

0.00374270      \$32.32      CNTY      05      BROWN COUNTY

0.00368370      \$31.81      MUNI      05178      VILLAGE OF SUAMICO

0.01036710      \$89.53      REG      052604      SCH D OF HOWARD-SUAMICO

0.00073060      \$6.31      VTAE      001300      NORTHEAST WISCONSIN VTAE DISTRICT

Parcel Total:      \$159.97

File Number Total:      \$659.25

FILE NO: W 1024 \*      DATE OF PURCHASE: 09/03/1992      GRANTOR: PEAKS LAKE RETRIEVERS CLUB,

LEGAL DESCRIPTION: T25 R20-E S13 PT GV LT 1      PARCEL NO: SU-236      CONTROL NO: 70727

2.28      \$44,496.65      0.71574727      \$31,848.36

0      \$0.00      STAT      999999      STATE OF WISCONSIN

0.00374270      \$119.20      CNTY      05      BROWN COUNTY

0.00368370      \$117.32      MUNI      05178      VILLAGE OF SUAMICO

0.01036710      \$330.18      REG      052604      SCH D OF HOWARD-SUAMICO

0.00073060      \$23.27      VTAE      001300      NORTHEAST WISCONSIN VTAE DISTRICT

Parcel Total:      \$589.97

File Number Total:      \$589.97





# State of Wisconsin / Department of Natural Resources

Tony Evers , Governor

, Secretary

2/5/2025

## Chapter 70.114 - Aids Payment Worksheet For Tax Year 2024(Payment Year 2025) - Payment Due January 31, 2025

525 of 7093

FILE NO: W 1341 *	DATE OF PURCHASE: 09/03/1999	GRANTOR: CHESTER LEWICKI
LEGAL DESCRIPTION: T25 R20-E S25 PT OF SENW	PARCEL NO: SU-598	CONTROL NO: 82193
39    \$279,184.77    0.71574727    \$199,825.74		
	0            \$0.00    STAT    999999	STATE OF WISCONSIN
	0.00374270            \$747.90    CNTY    05	BROWN COUNTY
	0.00368370            \$736.09    MUNI    05178	VILLAGE OF SUAMICO
	0.01036710            \$2,071.61    REG    052604	SCH D OF HOWARD-SUAMICO
	0.00073060            \$146.00    VTAE    001300	NORTHEAST WISCONSIN VTAE DISTRICT
Parcel Total:		\$3,701.60

File Number Total:	\$3,701.60
--------------------	------------

FILE NO: W 1437 *	DATE OF PURCHASE: 07/19/2002	GRANTOR: CARL J BENDER
LEGAL DESCRIPTION: T25 R20-E S24 PT GV LT 3	PARCEL NO: SU-540-2	CONTROL NO: 87441
17.99    \$334,264.96    0.71574727    \$239,249.23		
	0            \$0.00    STAT    999999	STATE OF WISCONSIN
	0.00374270            \$895.45    CNTY    05	BROWN COUNTY
	0.00368370            \$881.32    MUNI    05178	VILLAGE OF SUAMICO
	0.01036710            \$2,480.32    REG    052604	SCH D OF HOWARD-SUAMICO
	0.00073060            \$174.81    VTAE    001300	NORTHEAST WISCONSIN VTAE DISTRICT
Parcel Total:		\$4,431.90



# State of Wisconsin / Department of Natural Resources

Tony Evers , Governor

, Secretary

2/5/2025

## Chapter 70.114 - Aids Payment Worksheet For Tax Year 2024(Payment Year 2025) - Payment Due January 31, 2025

526 of 7093

LEGAL DESCRIPTION: T25 R20-E S24 PT GV LT 4	PARCEL NO: SU-540-2	CONTROL NO: 87442
---	---------------------	-------------------

19.67	\$365,479.39	0.71574727	\$261,590.87
-------	--------------	------------	--------------

0	\$0.00	STAT	999999	STATE OF WISCONSIN
---	--------	------	--------	--------------------

0.00374270	\$979.07	CNTY	05	BROWN COUNTY
------------	----------	------	----	--------------

0.00368370	\$963.62	MUNI	05178	VILLAGE OF SUAMICO
------------	----------	------	-------	--------------------

0.01036710	\$2,711.94	REG	052604	SCH D OF HOWARD-SUAMICO
------------	------------	-----	--------	-------------------------

0.00073060	\$191.13	VTAE	001300	NORTHEAST WISCONSIN VTAE DISTRICT
------------	----------	------	--------	-----------------------------------

Parcel Total:	\$4,845.76
---------------	------------

File Number Total:	\$9,277.66
--------------------	------------

FILE NO: W 1437 A	DATE OF PURCHASE: 10/31/2001	GRANTOR: RALPH PAYNE
-------------------	------------------------------	----------------------

LEGAL DESCRIPTION: T25 R21-E S06 PT OF NWNW	PARCEL NO: SU-822	CONTROL NO: 86651
---	-------------------	-------------------

29.13	\$20,959.61	0.71574727	\$15,001.78
-------	-------------	------------	-------------

0	\$0.00	STAT	999999	STATE OF WISCONSIN
---	--------	------	--------	--------------------

0.00374270	\$56.15	CNTY	05	BROWN COUNTY
------------	---------	------	----	--------------

0.00368370	\$55.26	MUNI	05178	VILLAGE OF SUAMICO
------------	---------	------	-------	--------------------

0.01036710	\$155.53	REG	052604	SCH D OF HOWARD-SUAMICO
------------	----------	-----	--------	-------------------------

0.00073060	\$10.96	VTAE	001300	NORTHEAST WISCONSIN VTAE DISTRICT
------------	---------	------	--------	-----------------------------------

Parcel Total:	\$277.90
---------------	----------



# State of Wisconsin / Department of Natural Resources

Tony Evers , Governor

, Secretary

2/5/2025

## Chapter 70.114 - Aids Payment Worksheet For Tax Year 2024(Payment Year 2025) - Payment Due January 31, 2025

527 of 7093

LEGAL DESCRIPTION: T25 R21-E S06 PT OF SWNW	PARCEL NO: SU-823	CONTROL NO: 86652
---	-------------------	-------------------

20	\$21,586.21	0.71574727	\$15,450.27	
----	-------------	------------	-------------	--

0	\$0.00	STAT	999999	STATE OF WISCONSIN
---	--------	------	--------	--------------------

0.00374270	\$57.83	CNTY	05	BROWN COUNTY
------------	---------	------	----	--------------

0.00368370	\$56.91	MUNI	05178	VILLAGE OF SUAMICO
------------	---------	------	-------	--------------------

0.01036710	\$160.17	REG	052604	SCH D OF HOWARD-SUAMICO
------------	----------	-----	--------	-------------------------

0.00073060	\$11.29	VTAE	001300	NORTHEAST WISCONSIN VTAE DISTRICT
------------	---------	------	--------	-----------------------------------

Parcel Total:	\$286.20
---------------	----------

File Number Total:	\$564.10
--------------------	----------

FILE NO: W 1503 *	DATE OF PURCHASE: 10/10/2003	GRANTOR: DAVID J AGAMAITE
-------------------	------------------------------	---------------------------

LEGAL DESCRIPTION: T25 R20-E S25 LONGTAIL BEACH-LT8	PARCEL NO: SU-964-B8	CONTROL NO: 89525
---	----------------------	-------------------

17.45	\$331,453.26	0.71574727	\$237,236.76	
-------	--------------	------------	--------------	--

0	\$0.00	STAT	999999	STATE OF WISCONSIN
---	--------	------	--------	--------------------

0.00374270	\$887.92	CNTY	05	BROWN COUNTY
------------	----------	------	----	--------------

0.00368370	\$873.90	MUNI	05178	VILLAGE OF SUAMICO
------------	----------	------	-------	--------------------

0.01036710	\$2,459.46	REG	052604	SCH D OF HOWARD-SUAMICO
------------	------------	-----	--------	-------------------------

0.00073060	\$173.34	VTAE	001300	NORTHEAST WISCONSIN VTAE DISTRICT
------------	----------	------	--------	-----------------------------------

Parcel Total:	\$4,394.62
---------------	------------

File Number Total:	\$4,394.62
--------------------	------------



# State of Wisconsin / Department of Natural Resources

Tony Evers , Governor

, Secretary

2/5/2025

## Chapter 70.114 - Aids Payment Worksheet For Tax Year 2024(Payment Year 2025) - Payment Due January 31, 2025

528 of 7093

FILE NO: WM 60106 *				DATE OF PURCHASE: 12/16/2014				GRANTOR: Village Of Suamico			
LEGAL DESCRIPTION: T25 R20-E S34 PT OF SWNE				PARCEL NO: SU-769-1				CONTROL NO: 105301			
18.4	\$18,932.18	0.71574727	\$13,550.66								
				0	\$0.00	STAT	999999	STATE OF WISCONSIN			
				0.00374270	\$50.72	CNTY	05	BROWN COUNTY			
				0.00368370	\$49.92	MUNI	05178	VILLAGE OF SUAMICO			
				0.01036710	\$140.48	REG	052604	SCH D OF HOWARD-SUAMICO			
				0.00073060	\$9.90	VTAE	001300	NORTHEAST WISCONSIN VTAE DISTRICT			
				0	\$0.00	SEWR	055040	GREEN BAY METRO SEWER DIST			
Parcel Total:					\$251.02						

LEGAL DESCRIPTION: T25 R20-E S34 PT OF SENE				PARCEL NO: SU-769-1				CONTROL NO: 105302			
12.86	\$11,359.31	0.71574727	\$8,130.39								
				0	\$0.00	STAT	999999	STATE OF WISCONSIN			
				0.00374270	\$30.43	CNTY	05	BROWN COUNTY			
				0.00368370	\$29.95	MUNI	05178	VILLAGE OF SUAMICO			
				0.01036710	\$84.29	REG	052604	SCH D OF HOWARD-SUAMICO			
				0.00073060	\$5.94	VTAE	001300	NORTHEAST WISCONSIN VTAE DISTRICT			
				0	\$0.00	SEWR	055040	GREEN BAY METRO SEWER DIST			
Parcel Total:					\$150.61						



# State of Wisconsin / Department of Natural Resources

Tony Evers , Governor

, Secretary

2/5/2025

## Chapter 70.114 - Aids Payment Worksheet For Tax Year 2024(Payment Year 2025) - Payment Due January 31, 2025

529 of 7093

LEGAL DESCRIPTION: T25 R20-E S34 PT OF SENW				PARCEL NO: SU-769-1				CONTROL NO: 120580			
4.45	\$3,095.40	0.71574727	\$2,215.53								
				0	\$0.00	STAT	999999	STATE OF WISCONSIN			
				0.00374270	\$8.29	CNTY	05	BROWN COUNTY			
				0.00368370	\$8.16	MUNI	05178	VILLAGE OF SUAMICO			
				0.01036710	\$22.97	REG	052604	SCH D OF HOWARD-SUAMICO			
				0.00073060	\$1.62	VTAE	001300	NORTHEAST WISCONSIN VTAE DISTRICT			
				0	\$0.00	SEWR	055040	GREEN BAY METRO SEWER DIST			
				Parcel Total:	\$41.04						

LEGAL DESCRIPTION: T25 R20-E S34 PT OF NESE				PARCEL NO: SU-781; SU-782; SU-782-1; SU-781-1; SU-776				CONTROL NO: 120582			
33	\$29,960.18	0.71574727	\$21,443.92								
				0	\$0.00	STAT	999999	STATE OF WISCONSIN			
				0.00374270	\$80.26	CNTY	05	BROWN COUNTY			
				0.00368370	\$78.99	MUNI	05178	VILLAGE OF SUAMICO			
				0.01036710	\$222.31	REG	052604	SCH D OF HOWARD-SUAMICO			
				0.00073060	\$15.67	VTAE	001300	NORTHEAST WISCONSIN VTAE DISTRICT			
				0	\$0.00	SEWR	055040	GREEN BAY METRO SEWER DIST			
				Parcel Total:	\$397.23						





# State of Wisconsin / Department of Natural Resources

Tony Evers , Governor

, Secretary

2/5/2025

## Chapter 70.114 - Aids Payment Worksheet For Tax Year 2024(Payment Year 2025) - Payment Due January 31, 2025

531 of 7093

FILE NO: WM 60203 *				DATE OF PURCHASE: 02/06/2013				GRANTOR: Brown County			
LEGAL DESCRIPTION: T25 R20-E S25 ASSESSOR'S PLAT OF LONGT				PARCEL NO: SU-964-B-7				CONTROL NO: 125791			
3.76	\$1,729.50	0.71574727	\$1,237.88								
			0	\$0.00	STAT	999999		STATE OF WISCONSIN			
			0.00374270	\$4.63	CNTY	05		BROWN COUNTY			
			0.00368370	\$4.56	MUNI	05178		VILLAGE OF SUAMICO			
			0.01036710	\$12.83	REG	052604		SCH D OF HOWARD-SUAMICO			
			0.00073060	\$0.90	VTAE	001300		NORTHEAST WISCONSIN VTAE DISTRICT			
Parcel Total:				\$22.92							

File Number Total:	\$22.92										
--------------------	---------	--	--	--	--	--	--	--	--	--	--

FILE NO: WM 60285 *				DATE OF PURCHASE: 01/28/2010				GRANTOR: Department Of Transportation			
LEGAL DESCRIPTION: T25 R20-E S14 PT OF NENE				PARCEL NO: SU-244-1				CONTROL NO: 131570			
21.29	\$27,777.40	0.71574727	\$19,881.60								
			0	\$0.00	STAT	999999		STATE OF WISCONSIN			
			0.00374270	\$74.41	CNTY	05		BROWN COUNTY			
			0.00368370	\$73.24	MUNI	05178		VILLAGE OF SUAMICO			
			0.01036710	\$206.11	REG	052604		SCH D OF HOWARD-SUAMICO			
			0.00073060	\$14.53	VTAE	001300		NORTHEAST WISCONSIN VTAE DISTRICT			
Parcel Total:				\$368.29							



# State of Wisconsin / Department of Natural Resources

Tony Evers , Governor

, Secretary

2/5/2025

## Chapter 70.114 - Aids Payment Worksheet For Tax Year 2024(Payment Year 2025) - Payment Due January 31, 2025

532 of 7093

LEGAL DESCRIPTION: T25 R20-E S14 PT OF SENE      PARCEL NO: SU-247      CONTROL NO: 131571

0.1      \$130.47      0.71574727      \$93.39

0	\$0.00	STAT	999999	STATE OF WISCONSIN
0.00374270	\$0.35	CNTY	05	BROWN COUNTY
0.00368370	\$0.34	MUNI	05178	VILLAGE OF SUAMICO
0.01036710	\$0.97	REG	052604	SCH D OF HOWARD-SUAMICO
0.00073060	\$0.07	VTAE	001300	NORTHEAST WISCONSIN VTAE DISTRICT

Parcel Total:      \$1.73

LEGAL DESCRIPTION: T25 R20-E S13 SWNW      PARCEL NO: SU-231      CONTROL NO: 131572

40      \$52,188.63      0.71574727      \$37,353.87

0	\$0.00	STAT	999999	STATE OF WISCONSIN
0.00374270	\$139.81	CNTY	05	BROWN COUNTY
0.00368370	\$137.60	MUNI	05178	VILLAGE OF SUAMICO
0.01036710	\$387.25	REG	052604	SCH D OF HOWARD-SUAMICO
0.00073060	\$27.29	VTAE	001300	NORTHEAST WISCONSIN VTAE DISTRICT

Parcel Total:      \$691.95

LEGAL DESCRIPTION: T25 R20-E S13 PT OF NWSW      PARCEL NO: SU-231      CONTROL NO: 131573

0.1      \$130.47      0.71574727      \$93.39

0	\$0.00	STAT	999999	STATE OF WISCONSIN
0.00374270	\$0.35	CNTY	05	BROWN COUNTY
0.00368370	\$0.34	MUNI	05178	VILLAGE OF SUAMICO
0.01036710	\$0.97	REG	052604	SCH D OF HOWARD-SUAMICO
0.00073060	\$0.07	VTAE	001300	NORTHEAST WISCONSIN VTAE DISTRICT

Parcel Total:      \$1.73





# State of Wisconsin / Department of Natural Resources

Tony Evers , Governor

, Secretary

2/5/2025

## Chapter 70.114 - Aids Payment Worksheet For Tax Year 2024(Payment Year 2025) - Payment Due January 31, 2025

533 of 7093

LEGAL DESCRIPTION: T25 R20-E S12 NWSW	PARCEL NO: SU-221	CONTROL NO: 131574
---------------------------------------	-------------------	--------------------

40	\$52,188.63	0.71574727	\$37,353.87
----	-------------	------------	-------------

0	\$0.00	STAT	999999	STATE OF WISCONSIN
0.00374270	\$139.81	CNTY	05	BROWN COUNTY
0.00368370	\$137.60	MUNI	05178	VILLAGE OF SUAMICO
0.01036710	\$387.25	REG	052604	SCH D OF HOWARD-SUAMICO
0.00073060	\$27.29	VTAE	001300	NORTHEAST WISCONSIN VTAE DISTRICT

Parcel Total:	\$691.95
---------------	----------

LEGAL DESCRIPTION: T25 R20-E S11 PT OF SESE	PARCEL NO: SU-209-3, SU-209-4	CONTROL NO: 131575
---	-------------------------------	--------------------

29.18	\$38,071.62	0.71574727	\$27,249.66
-------	-------------	------------	-------------

0	\$0.00	STAT	999999	STATE OF WISCONSIN
0.00374270	\$101.99	CNTY	05	BROWN COUNTY
0.00368370	\$100.38	MUNI	05178	VILLAGE OF SUAMICO
0.01036710	\$282.50	REG	052604	SCH D OF HOWARD-SUAMICO
0.00073060	\$19.91	VTAE	001300	NORTHEAST WISCONSIN VTAE DISTRICT

Parcel Total:	\$504.78
---------------	----------

LEGAL DESCRIPTION: T25 R20-E S12 SWSW	PARCEL NO: SU-222	CONTROL NO: 131576
---------------------------------------	-------------------	--------------------

40	\$52,188.63	0.71574727	\$37,353.87
----	-------------	------------	-------------

0	\$0.00	STAT	999999	STATE OF WISCONSIN
0.00374270	\$139.81	CNTY	05	BROWN COUNTY
0.00368370	\$137.60	MUNI	05178	VILLAGE OF SUAMICO
0.01036710	\$387.25	REG	052604	SCH D OF HOWARD-SUAMICO
0.00073060	\$27.29	VTAE	001300	NORTHEAST WISCONSIN VTAE DISTRICT

Parcel Total:	\$691.95
---------------	----------



# State of Wisconsin / Department of Natural Resources

Tony Evers , Governor

, Secretary

2/5/2025

## Chapter 70.114 - Aids Payment Worksheet For Tax Year 2024(Payment Year 2025) - Payment Due January 31, 2025

534 of 7093

LEGAL DESCRIPTION: T25 R20-E S13 NWNW      PARCEL NO: SU-230, SU-230-1, SU-230-2      CONTROL NO: 131577

40      \$52,188.63      0.71574727      \$37,353.87

0      \$0.00      STAT      999999      STATE OF WISCONSIN

0.00374270      \$139.81      CNTY      05      BROWN COUNTY

0.00368370      \$137.60      MUNI      05178      VILLAGE OF SUAMICO

0.01036710      \$387.25      REG      052604      SCH D OF HOWARD-SUAMICO

0.00073060      \$27.29      VTAE      001300      NORTHEAST WISCONSIN VTAE DISTRICT

Parcel Total:      \$691.95

File Number Total:      \$3,644.33

Municipality Total:      \$36,835.05



# State of Wisconsin / Department of Natural Resources

Tony Evers , Governor

, Secretary

2/5/2025

## Chapter 70.114 - Aids Payment Worksheet For Tax Year 2024(Payment Year 2025) - Payment Due January 31, 2025

535 of 7093

DETAIL FOR CITY OF DE PERE, BROWN COUNTY

Acres	Est. Adjust. Purch. Price	Level of Assessment	Adjusted Local Value	Net Gen. Tax Rate	Calc. Aid Pay Amount	Taxing Jurisdiction Type	Code	Description
FILE NO: P 1733 *			DATE OF PURCHASE: 08/02/2000			GRANTOR: WISCONSIN CENTRAL, LTD.		
LEGAL DESCRIPTION: T23 R20-E S15 PT OF CLAIM 26				PARCEL NO: 085754		CONTROL NO: 85754		
0.24	\$1,305.18	0.99036568	\$1,292.61					
				0	\$0.00	STAT	999999	STATE OF WISCONSIN
				0.00270320	\$3.49	CNTY	05	BROWN COUNTY
				0.00513870	\$6.64	MUNI	05216	CITY OF DE PERE
				0.00652650	\$8.44	REG	051414	SCH D OF DE PERE
				0.00053820	\$0.70	VTAE	001300	NORTHEAST WISCONSIN VTAE DISTRICT
Parcel Total:					\$19.27			

LEGAL DESCRIPTION: T23 R20-E S15 PT OF CLAIM 27				PARCEL NO: 085755		CONTROL NO: 85755		
0.24	\$1,305.18	0.99036568	\$1,292.61					
				0	\$0.00	STAT	999999	STATE OF WISCONSIN
				0.00270320	\$3.49	CNTY	05	BROWN COUNTY
				0.00513870	\$6.64	MUNI	05216	CITY OF DE PERE
				0.00652650	\$8.44	REG	051414	SCH D OF DE PERE
				0.00053820	\$0.70	VTAE	001300	NORTHEAST WISCONSIN VTAE DISTRICT
Parcel Total:					\$19.27			





# State of Wisconsin / Department of Natural Resources

Tony Evers , Governor

, Secretary

2/5/2025

## Chapter 70.114 - Aids Payment Worksheet For Tax Year 2024(Payment Year 2025) - Payment Due January 31, 2025

537 of 7093

LEGAL DESCRIPTION: T23 R20-E S27 PT OF CLAIM 32      PARCEL NO: 085760      CONTROL NO: 85760

0.9      \$4,894.41      0.99036568      \$4,847.26

0      \$0.00      STAT      999999      STATE OF WISCONSIN

0.00270320      \$13.10      CNTY      05      BROWN COUNTY

0.00513870      \$24.91      MUNI      05216      CITY OF DE PERE

0.00652650      \$31.64      REG      051414      SCH D OF DE PERE

0.00053820      \$2.61      VTAE      001300      NORTHEAST WISCONSIN VTAE DISTRICT

Parcel Total:      \$72.26

LEGAL DESCRIPTION: T23 R20-E S27 PT OF CLAIM 33      PARCEL NO: 085761      CONTROL NO: 85761

0.97      \$5,275.08      0.99036568      \$5,224.26

0      \$0.00      STAT      999999      STATE OF WISCONSIN

0.00270320      \$14.12      CNTY      05      BROWN COUNTY

0.00513870      \$26.85      MUNI      05216      CITY OF DE PERE

0.00652650      \$34.10      REG      051414      SCH D OF DE PERE

0.00053820      \$2.81      VTAE      001300      NORTHEAST WISCONSIN VTAE DISTRICT

Parcel Total:      \$77.88

LEGAL DESCRIPTION: T23 R20-E S27 PT OF CLAIM 34      PARCEL NO: 085762      CONTROL NO: 85762

2.48      \$13,486.82      0.99036568      \$13,356.89

0      \$0.00      STAT      999999      STATE OF WISCONSIN

0.00270320      \$36.11      CNTY      05      BROWN COUNTY

0.00513870      \$68.64      MUNI      05216      CITY OF DE PERE

0.00652650      \$87.17      REG      051414      SCH D OF DE PERE

0.00053820      \$7.19      VTAE      001300      NORTHEAST WISCONSIN VTAE DISTRICT

Parcel Total:      \$199.11



# State of Wisconsin / Department of Natural Resources

Tony Evers , Governor

, Secretary

2/5/2025

## Chapter 70.114 - Aids Payment Worksheet For Tax Year 2024(Payment Year 2025) - Payment Due January 31, 2025

538 of 7093

LEGAL DESCRIPTION: T23 R20-E S27 PT OF CLAIM 35	PARCEL NO: 085763	CONTROL NO: 85763
---	-------------------	-------------------

5.75	\$31,269.83	0.99036568	\$30,968.57	
------	-------------	------------	-------------	--

0	\$0.00	STAT	999999	STATE OF WISCONSIN
0.00270320	\$83.72	CNTY	05	BROWN COUNTY
0.00513870	\$159.14	MUNI	05216	CITY OF DE PERE
0.00652650	\$202.12	REG	051414	SCH D OF DE PERE
0.00053820	\$16.67	VTAE	001300	NORTHEAST WISCONSIN VTAE DISTRICT

Parcel Total:	\$461.65
---------------	----------

LEGAL DESCRIPTION: T23 R20-E S27 PT OF CLAIM 36	PARCEL NO: 085764	CONTROL NO: 85764
---	-------------------	-------------------

1.7	\$9,244.99	0.99036568	\$9,155.92	
-----	------------	------------	------------	--

0	\$0.00	STAT	999999	STATE OF WISCONSIN
0.00270320	\$24.75	CNTY	05	BROWN COUNTY
0.00513870	\$47.05	MUNI	05216	CITY OF DE PERE
0.00652650	\$59.76	REG	051414	SCH D OF DE PERE
0.00053820	\$4.93	VTAE	001300	NORTHEAST WISCONSIN VTAE DISTRICT

Parcel Total:	\$136.49
---------------	----------

LEGAL DESCRIPTION: T23 R20-E S27 PT OF CLAIM 37	PARCEL NO: 085765	CONTROL NO: 85765
---	-------------------	-------------------

1.1	\$5,982.05	0.99036568	\$5,924.42	
-----	------------	------------	------------	--

0	\$0.00	STAT	999999	STATE OF WISCONSIN
0.00270320	\$16.02	CNTY	05	BROWN COUNTY
0.00513870	\$30.44	MUNI	05216	CITY OF DE PERE
0.00652650	\$38.67	REG	051414	SCH D OF DE PERE
0.00053820	\$3.19	VTAE	001300	NORTHEAST WISCONSIN VTAE DISTRICT

Parcel Total:	\$88.32
---------------	---------





# State of Wisconsin / Department of Natural Resources

Tony Evers , Governor

, Secretary

2/5/2025

## Chapter 70.114 - Aids Payment Worksheet For Tax Year 2024(Payment Year 2025) - Payment Due January 31, 2025

540 of 7093

LEGAL DESCRIPTION: T23 R20-E S34 PT OF NWNW				PARCEL NO: 085769		CONTROL NO: 85769		
1.88	\$10,223.88	0.99036568	\$10,125.38	0	\$0.00	STAT	999999	STATE OF WISCONSIN
				0.00270320	\$27.37	CNTY	05	BROWN COUNTY
				0.00513870	\$52.03	MUNI	05216	CITY OF DE PERE
				0.00652650	\$66.08	REG	051414	SCH D OF DE PERE
				0.00053820	\$5.45	VTAE	001300	NORTHEAST WISCONSIN VTAE DISTRICT
Parcel Total:					\$150.93			

LEGAL DESCRIPTION: T23 R20-E S34 PT OF SWNW				PARCEL NO: 085770		CONTROL NO: 85770		
3.07	\$16,695.37	0.99036568	\$16,534.52	0	\$0.00	STAT	999999	STATE OF WISCONSIN
				0.00270320	\$44.70	CNTY	05	BROWN COUNTY
				0.00513870	\$84.97	MUNI	05216	CITY OF DE PERE
				0.00652650	\$107.91	REG	051414	SCH D OF DE PERE
				0.00053820	\$8.90	VTAE	001300	NORTHEAST WISCONSIN VTAE DISTRICT
Parcel Total:					\$246.48			

LEGAL DESCRIPTION: T23 R20-E S34 PT OF NWSW				PARCEL NO: 085771		CONTROL NO: 85771		
3.09	\$16,804.14	0.99036568	\$16,642.24	0	\$0.00	STAT	999999	STATE OF WISCONSIN
				0.00270320	\$44.99	CNTY	05	BROWN COUNTY
				0.00513870	\$85.52	MUNI	05216	CITY OF DE PERE
				0.00652650	\$108.62	REG	051414	SCH D OF DE PERE
				0.00053820	\$8.96	VTAE	001300	NORTHEAST WISCONSIN VTAE DISTRICT
Parcel Total:					\$248.09			







# State of Wisconsin / Department of Natural Resources

Tony Evers , Governor

, Secretary

2/5/2025

## Chapter 70.114 - Aids Payment Worksheet For Tax Year 2024(Payment Year 2025) - Payment Due January 31, 2025

542 of 7093

DETAIL FOR CITY OF GREEN BAY, BROWN COUNTY

Acres	Est. Adjust. Purch. Price	Level of Assessment	Adjusted Local Value	Net Gen. Tax Rate	Calc. Aid Pay Amount	Type	Code	Taxing Jurisdiction Description
FILE NO: P 1733 *			DATE OF PURCHASE: 08/02/2000			GRANTOR: WISCONSIN CENTRAL, LTD.		
LEGAL DESCRIPTION: T23 R20-E S01 PT OF CLAIM 6				PARCEL NO: 085733		CONTROL NO: 85733		
0.12	\$566.86	0.79845965	\$452.61					
				0	\$0.00	STAT	999999	STATE OF WISCONSIN
				0.00309770	\$1.40	CNTY	05	BROWN COUNTY
				0.00741970	\$3.36	MUNI	05231	CITY OF GREEN BAY
				0.00875380	\$3.96	REG	052289	SCH D OF GREEN BAY AREA
				0.00064880	\$0.29	VTAE	001300	NORTHEAST WISCONSIN VTAE DISTRICT
<b>Parcel Total:</b>					<b>\$9.01</b>			

LEGAL DESCRIPTION: T23 R20-E S01 PT OF CLAIM 9				PARCEL NO: 085734		CONTROL NO: 85734		
1.62	\$7,652.65	0.79845965	\$6,110.33					
				0	\$0.00	STAT	999999	STATE OF WISCONSIN
				0.00309770	\$18.93	CNTY	05	BROWN COUNTY
				0.00741970	\$45.34	MUNI	05231	CITY OF GREEN BAY
				0.00875380	\$53.49	REG	052289	SCH D OF GREEN BAY AREA
				0.00064880	\$3.96	VTAE	001300	NORTHEAST WISCONSIN VTAE DISTRICT
<b>Parcel Total:</b>					<b>\$121.72</b>			





# State of Wisconsin / Department of Natural Resources

Tony Evers , Governor

, Secretary

2/5/2025

## Chapter 70.114 - Aids Payment Worksheet For Tax Year 2024(Payment Year 2025) - Payment Due January 31, 2025

544 of 7093

LEGAL DESCRIPTION: T24 R20-E S36 PT OF CLAIM 7      PARCEL NO: 085830      CONTROL NO: 85830

0.21      \$992.01      0.79845965      \$792.08

0      \$0.00      STAT      999999      STATE OF WISCONSIN

0.00309770      \$2.45      CNTY      05      BROWN COUNTY

0.00741970      \$5.88      MUNI      05231      CITY OF GREEN BAY

0.00875380      \$6.93      REG      052289      SCH D OF GREEN BAY AREA

0.00064880      \$0.51      VTAE      001300      NORTHEAST WISCONSIN VTAE DISTRICT

Parcel Total:      \$15.77

File Number Total:      \$384.68

Municipality Total:      \$384.68



# State of Wisconsin / Department of Natural Resources

Tony Evers , Governor

, Secretary

2/5/2025

## Chapter 70.114 - Aids Payment Worksheet For Tax Year 2024(Payment Year 2025) - Payment Due January 31, 2025

545 of 7093

DETAIL FOR TOWN OF ALMA, BUFFALO COUNTY

Acres	Est. Adjust. Purch. Price	Level of Assessment	Adjusted Local Value	Net Gen. Tax Rate	Calc. Aid Pay Amount	----- Taxing Jurisdiction -----		
						Type	Code	Description
FILE NO: WR 571 *			DATE OF PURCHASE: 08/31/2004			GRANTOR: TRUST FOR PUBLIC LANDS		
LEGAL DESCRIPTION: T22 R13-W S25 GOV LOT 3				PARCEL NO: 092291		CONTROL NO: 92291		
0.36	\$382.84	0.70242210	\$268.91					
				0	\$0.00	STAT	999999	STATE OF WISCONSIN
				0.00572170	\$1.54	CNTY	06	BUFFALO COUNTY
				0.00115840	\$0.31	MUNI	06002	TOWN OF ALMA
				0.01045520	\$2.81	REG	060084	SCH D OF ALMA
				0.00086220	\$0.23	VTAE	000100	CHIPPEWA VALLEY VTAE DISTRICT
Parcel Total:					\$4.89			
File Number Total:					\$4.89			
Municipality Total:					\$4.89			



# State of Wisconsin / Department of Natural Resources

Tony Evers , Governor

, Secretary

2/5/2025

## Chapter 70.114 - Aids Payment Worksheet For Tax Year 2024(Payment Year 2025) - Payment Due January 31, 2025

546 of 7093

DETAIL FOR TOWN OF BUFFALO, BUFFALO COUNTY

Acres	Est. Adjust. Purch. Price	Level of Assessment	Adjusted Local Value	Net Gen. Tax Rate	Calc. Aid Pay Amount	Type	Code	Taxing Jurisdiction Description
FILE NO: WR 571 *			DATE OF PURCHASE: 08/31/2004			GRANTOR: TRUST FOR PUBLIC LANDS		
LEGAL DESCRIPTION: T18 R10-W S16 GOV LOT 8				PARCEL NO: 092276		CONTROL NO: 92276		
11.03	\$18,217.48	0.88645655	\$16,149.00					
				0	\$0.00	STAT	999999	STATE OF WISCONSIN
				0.00436680	\$70.52	CNTY	06	BUFFALO COUNTY
				0.001225	\$19.78	MUNI	06006	TOWN OF BUFFALO
				0.00618790	\$99.93	REG	061155	SCH D OF COCHRANE-FOUNTAIN CITY
				0.00095590	\$15.44	VTAE	000200	WESTERN WISCONSIN VTAE DISTRICT
Parcel Total:					\$205.67			
LEGAL DESCRIPTION: T18 R10-W S17 GOV LOT 2				PARCEL NO: 092277		CONTROL NO: 92277		
6.64	\$11,055.64	0.88645655	\$9,800.34					
				0	\$0.00	STAT	999999	STATE OF WISCONSIN
				0.00436680	\$42.80	CNTY	06	BUFFALO COUNTY
				0.001225	\$12.01	MUNI	06006	TOWN OF BUFFALO
				0.00618790	\$60.64	REG	061155	SCH D OF COCHRANE-FOUNTAIN CITY
				0.00095590	\$9.37	VTAE	000200	WESTERN WISCONSIN VTAE DISTRICT
Parcel Total:					\$124.82			
File Number Total:					\$330.49			
Municipality Total:					\$330.49			



# State of Wisconsin / Department of Natural Resources

Tony Evers , Governor

, Secretary

2/5/2025

## Chapter 70.114 - Aids Payment Worksheet For Tax Year 2024(Payment Year 2025) - Payment Due January 31, 2025

547 of 7093

DETAIL FOR TOWN OF CANTON, BUFFALO COUNTY

Acres	Est. Adjust. Purch. Price	Level of Assessment	Adjusted Local Value	Net Gen. Tax Rate	Calc. Aid Pay Amount	Taxing Jurisdiction Type	Code	Description
FILE NO: W 1531 *			DATE OF PURCHASE: 02/11/2004			GRANTOR: SCOTT R KEES		
LEGAL DESCRIPTION: T24 R12-W S01 N1/2 OF SWSE				PARCEL NO: 424120143		CONTROL NO: 91440		
20	\$36,012.41	0.74495252	\$26,827.53					
				0	\$0.00	STAT	999999	STATE OF WISCONSIN
				0.00544030	\$145.95	CNTY	06	BUFFALO COUNTY
				0.00273580	\$73.39	MUNI	06008	TOWN OF CANTON
				0.00864780	\$232.00	REG	063668	SCH D OF MONDOVI
				0.00081980	\$21.99	VTAE	000100	CHIPPEWA VALLEY VTAE DISTRICT
Parcel Total:					\$473.33			
LEGAL DESCRIPTION: T24 R12-W S01 N1/2 OF SESE				PARCEL NO: 424120144		CONTROL NO: 91441		
20	\$45,806.86	0.74495252	\$34,123.93					
				0	\$0.00	STAT	999999	STATE OF WISCONSIN
				0.00544030	\$185.64	CNTY	06	BUFFALO COUNTY
				0.00273580	\$93.36	MUNI	06008	TOWN OF CANTON
				0.00864780	\$295.10	REG	063668	SCH D OF MONDOVI
				0.00081980	\$27.97	VTAE	000100	CHIPPEWA VALLEY VTAE DISTRICT
Parcel Total:					\$602.07			
File Number Total:					\$1,075.40			



# State of Wisconsin / Department of Natural Resources

Tony Evers , Governor

, Secretary

2/5/2025

## Chapter 70.114 - Aids Payment Worksheet For Tax Year 2024(Payment Year 2025) - Payment Due January 31, 2025

548 of 7093

FILE NO: WM 60745 *		DATE OF PURCHASE: 10/07/2021		GRANTOR: Thomas Ancis Jatnieks	
LEGAL DESCRIPTION: T24 R12-W S11 PT OF NWNE		PARCEL NO: 008-00208-0000		CONTROL NO: 141548	
1.5	\$825.63	0.74495252	\$615.06		
		0	\$0.00	STAT 999999	STATE OF WISCONSIN
		0.00544030	\$3.35	CNTY 06	BUFFALO COUNTY
		0.00273580	\$1.68	MUNI 06008	TOWN OF CANTON
		0.00864780	\$5.32	REG 063668	SCH D OF MONDOVI
		0.00081980	\$0.50	VTAE 000100	CHIPPEWA VALLEY VTAE DISTRICT
Parcel Total:			\$10.85		
File Number Total:			\$10.85		
Municipality Total:			\$1,086.25		





# State of Wisconsin / Department of Natural Resources

Tony Evers , Governor

, Secretary

2/5/2025

## Chapter 70.114 - Aids Payment Worksheet For Tax Year 2024(Payment Year 2025) - Payment Due January 31, 2025

549 of 7093

DETAIL FOR TOWN OF CROSS, BUFFALO COUNTY

Acres	Est. Adjust. Purch. Price	Level of Assessment	Adjusted Local Value	Net Gen. Tax Rate	Calc. Aid Pay Amount	Taxing Jurisdiction Type	Code	Description
FILE NO: NA 757 *			DATE OF PURCHASE: 10/05/2001			GRANTOR: JOHN L WICKA ET AL		
LEGAL DESCRIPTION: T20 R10-W S19 PT OF NESE				PARCEL NO: 420101941M#M&B1301		CONTROL NO: 86234		
2.5	\$9,705.93	0.91269425	\$8,858.55					
				0	\$0.00	STAT	999999	STATE OF WISCONSIN
				0.00447330	\$39.63	CNTY	06	BUFFALO COUNTY
				0.003840	\$34.02	MUNI	06010	TOWN OF CROSS
				0.00633880	\$56.15	REG	061155	SCH D OF COCHRANE-FOUNTAIN CITY
				0.00097920	\$8.67	VTAE	000200	WESTERN WISCONSIN VTAE DISTRICT
<b>Parcel Total:</b>					<b>\$138.47</b>			

LEGAL DESCRIPTION: T20 R10-W S19 PT OF NWSE				PARCEL NO: 420101942M#M&B1401		CONTROL NO: 86235		
3	\$10,485.15	0.91269425	\$9,569.74					
				0	\$0.00	STAT	999999	STATE OF WISCONSIN
				0.00447330	\$42.81	CNTY	06	BUFFALO COUNTY
				0.003840	\$36.75	MUNI	06010	TOWN OF CROSS
				0.00633880	\$60.66	REG	061155	SCH D OF COCHRANE-FOUNTAIN CITY
				0.00097920	\$9.37	VTAE	000200	WESTERN WISCONSIN VTAE DISTRICT
<b>Parcel Total:</b>					<b>\$149.59</b>			



# State of Wisconsin / Department of Natural Resources

Tony Evers , Governor

, Secretary

2/5/2025

## Chapter 70.114 - Aids Payment Worksheet For Tax Year 2024(Payment Year 2025) - Payment Due January 31, 2025

550 of 7093

LEGAL DESCRIPTION: T20 R10-W S19 PT OF SWSE	PARCEL NO: 420101943M#M&B1503	CONTROL NO: 86236
---	-------------------------------	-------------------

21.8	\$24,471.09	0.91269425	\$22,334.62	
------	-------------	------------	-------------	--

0	\$0.00	STAT	999999	STATE OF WISCONSIN
0.00447330	\$99.91	CNTY	06	BUFFALO COUNTY
0.003840	\$85.76	MUNI	06010	TOWN OF CROSS
0.00633880	\$141.57	REG	061155	SCH D OF COCHRANE-FOUNTAIN CITY
0.00097920	\$21.87	VTAE	000200	WESTERN WISCONSIN VTAE DISTRICT

Parcel Total:	\$349.11
---------------	----------

LEGAL DESCRIPTION: T20 R10-W S19 SESE	PARCEL NO: 420101944M#M&B1601	CONTROL NO: 86237
---------------------------------------	-------------------------------	-------------------

40	\$45,567.45	0.91269425	\$41,589.15	
----	-------------	------------	-------------	--

0	\$0.00	STAT	999999	STATE OF WISCONSIN
0.00447330	\$186.04	CNTY	06	BUFFALO COUNTY
0.003840	\$159.70	MUNI	06010	TOWN OF CROSS
0.00633880	\$263.63	REG	061155	SCH D OF COCHRANE-FOUNTAIN CITY
0.00097920	\$40.73	VTAE	000200	WESTERN WISCONSIN VTAE DISTRICT

Parcel Total:	\$650.10
---------------	----------

LEGAL DESCRIPTION: T20 R10-W S20 SWSW	PARCEL NO: 420102033M#M&B0801	CONTROL NO: 86238
---------------------------------------	-------------------------------	-------------------

40	\$42,777.14	0.91269425	\$39,042.45	
----	-------------	------------	-------------	--

0	\$0.00	STAT	999999	STATE OF WISCONSIN
0.00447330	\$174.65	CNTY	06	BUFFALO COUNTY
0.003840	\$149.92	MUNI	06010	TOWN OF CROSS
0.00633880	\$247.48	REG	061155	SCH D OF COCHRANE-FOUNTAIN CITY
0.00097920	\$38.23	VTAE	000200	WESTERN WISCONSIN VTAE DISTRICT

Parcel Total:	\$610.28
---------------	----------



# State of Wisconsin / Department of Natural Resources

Tony Evers , Governor

, Secretary

2/5/2025

## Chapter 70.114 - Aids Payment Worksheet For Tax Year 2024(Payment Year 2025) - Payment Due January 31, 2025

551 of 7093

LEGAL DESCRIPTION: T20 R10-W S29 PT GV LT 1	PARCEL NO: 420102912G&GOV0201	CONTROL NO: 86239
---	-------------------------------	-------------------

37.32    \$39,986.82    0.91269425    \$36,495.75

0	\$0.00	STAT	999999	STATE OF WISCONSIN
0.00447330	\$163.26	CNTY	06	BUFFALO COUNTY
0.003840	\$140.14	MUNI	06010	TOWN OF CROSS
0.00633880	\$231.34	REG	061155	SCH D OF COCHRANE-FOUNTAIN CITY
0.00097920	\$35.74	VTAE	000200	WESTERN WISCONSIN VTAE DISTRICT

Parcel Total:                    \$570.48

LEGAL DESCRIPTION: T20 R10-W S29 PT GV LT 2	PARCEL NO: 420102924G&GOV0801	CONTROL NO: 86240
---	-------------------------------	-------------------

54.6    \$58,445.66    0.91269425    \$53,343.02

0	\$0.00	STAT	999999	STATE OF WISCONSIN
0.00447330	\$238.62	CNTY	06	BUFFALO COUNTY
0.003840	\$204.83	MUNI	06010	TOWN OF CROSS
0.00633880	\$338.13	REG	061155	SCH D OF COCHRANE-FOUNTAIN CITY
0.00097920	\$52.24	VTAE	000200	WESTERN WISCONSIN VTAE DISTRICT

Parcel Total:                    \$833.82

LEGAL DESCRIPTION: T20 R10-W S29 NENW	PARCEL NO: 420102921M#M&B0501	CONTROL NO: 86241
---------------------------------------	-------------------------------	-------------------

40    \$42,777.14    0.91269425    \$39,042.45

0	\$0.00	STAT	999999	STATE OF WISCONSIN
0.00447330	\$174.65	CNTY	06	BUFFALO COUNTY
0.003840	\$149.92	MUNI	06010	TOWN OF CROSS
0.00633880	\$247.48	REG	061155	SCH D OF COCHRANE-FOUNTAIN CITY
0.00097920	\$38.23	VTAE	000200	WESTERN WISCONSIN VTAE DISTRICT

Parcel Total:                    \$610.28



# State of Wisconsin / Department of Natural Resources

Tony Evers , Governor

, Secretary

2/5/2025

## Chapter 70.114 - Aids Payment Worksheet For Tax Year 2024(Payment Year 2025) - Payment Due January 31, 2025

552 of 7093

LEGAL DESCRIPTION: T20 R10-W S29 PT OF NWNW      PARCEL NO: 420102922M#M&B0601      CONTROL NO: 86242

39.8      \$71,245.57      0.91269425      \$65,025.42

0      \$0.00      STAT      999999      STATE OF WISCONSIN

0.00447330      \$290.88      CNTY      06      BUFFALO COUNTY

0.003840      \$249.69      MUNI      06010      TOWN OF CROSS

0.00633880      \$412.18      REG      061155      SCH D OF COCHRANE-FOUNTAIN CITY

0.00097920      \$63.68      VTAE      000200      WESTERN WISCONSIN VTAE DISTRICT

Parcel Total:      \$1,016.43

LEGAL DESCRIPTION: T20 R10-W S29 PT OF SWNW      PARCEL NO: 420102923M#M&B0701      CONTROL NO: 86243

34.7      \$38,722.49      0.91269425      \$35,341.80

0      \$0.00      STAT      999999      STATE OF WISCONSIN

0.00447330      \$158.09      CNTY      06      BUFFALO COUNTY

0.003840      \$135.71      MUNI      06010      TOWN OF CROSS

0.00633880      \$224.02      REG      061155      SCH D OF COCHRANE-FOUNTAIN CITY

0.00097920      \$34.61      VTAE      000200      WESTERN WISCONSIN VTAE DISTRICT

Parcel Total:      \$552.43

LEGAL DESCRIPTION: T20 R10-W S30 PT OF NENE      PARCEL NO: 420103011M#M&B0101      CONTROL NO: 86244

19.7      \$93,887.01      0.91269425      \$85,690.13

0      \$0.00      STAT      999999      STATE OF WISCONSIN

0.00447330      \$383.32      CNTY      06      BUFFALO COUNTY

0.003840      \$329.05      MUNI      06010      TOWN OF CROSS

0.00633880      \$543.17      REG      061155      SCH D OF COCHRANE-FOUNTAIN CITY

0.00097920      \$83.91      VTAE      000200      WESTERN WISCONSIN VTAE DISTRICT

Parcel Total:      \$1,339.45



# State of Wisconsin / Department of Natural Resources

Tony Evers , Governor

, Secretary

2/5/2025

## Chapter 70.114 - Aids Payment Worksheet For Tax Year 2024(Payment Year 2025) - Payment Due January 31, 2025

553 of 7093

LEGAL DESCRIPTION: T20 R10-W S30 PT OF NWNE	PARCEL NO: 420103012M#M&B0201	CONTROL NO: 86245
---	-------------------------------	-------------------

7.6	\$10,662.77	0.91269425	\$9,731.85
-----	-------------	------------	------------

0	\$0.00	STAT	999999	STATE OF WISCONSIN
0.00447330	\$43.53	CNTY	06	BUFFALO COUNTY
0.003840	\$37.37	MUNI	06010	TOWN OF CROSS
0.00633880	\$61.69	REG	061155	SCH D OF COCHRANE-FOUNTAIN CITY
0.00097920	\$9.53	VTAE	000200	WESTERN WISCONSIN VTAE DISTRICT

Parcel Total:	\$152.12
---------------	----------

File Number Total:	\$6,972.56
--------------------	------------

FILE NO: NA 814 *	DATE OF PURCHASE: 07/14/2003	GRANTOR: THOMAS K PATZNER
-------------------	------------------------------	---------------------------

LEGAL DESCRIPTION: T20 R10-W S20 SESW	PARCEL NO: 010-00330-0000	CONTROL NO: 89952
---------------------------------------	---------------------------	-------------------

40	\$42,487.21	0.91269425	\$38,777.84
----	-------------	------------	-------------

0	\$0.00	STAT	999999	STATE OF WISCONSIN
0.00447330	\$173.46	CNTY	06	BUFFALO COUNTY
0.003840	\$148.91	MUNI	06010	TOWN OF CROSS
0.00633880	\$245.81	REG	061155	SCH D OF COCHRANE-FOUNTAIN CITY
0.00097920	\$37.97	VTAE	000200	WESTERN WISCONSIN VTAE DISTRICT

Parcel Total:	\$606.15
---------------	----------



# State of Wisconsin / Department of Natural Resources

Tony Evers , Governor

, Secretary

2/5/2025

## Chapter 70.114 - Aids Payment Worksheet For Tax Year 2024(Payment Year 2025) - Payment Due January 31, 2025

554 of 7093

LEGAL DESCRIPTION: T20 R10-W S20 PT GV LT 4      PARCEL NO: 010-00331-0000      CONTROL NO: 89953

35      \$67,692.71      0.91269425      \$61,782.75

0      \$0.00      STAT      999999      STATE OF WISCONSIN

0.00447330      \$276.37      CNTY      06      BUFFALO COUNTY

0.003840      \$237.24      MUNI      06010      TOWN OF CROSS

0.00633880      \$391.63      REG      061155      SCH D OF COCHRANE-FOUNTAIN CITY

0.00097920      \$60.50      VTAE      000200      WESTERN WISCONSIN VTAE DISTRICT

Parcel Total:      \$965.74

File Number Total:      \$1,571.89

Municipality Total:      \$8,544.45



# State of Wisconsin / Department of Natural Resources

Tony Evers , Governor

, Secretary

2/5/2025

## Chapter 70.114 - Aids Payment Worksheet For Tax Year 2024(Payment Year 2025) - Payment Due January 31, 2025

555 of 7093

DETAIL FOR TOWN OF MAXVILLE, BUFFALO COUNTY

Acres	Est. Adjust. Purch. Price	Level of Assessment	Adjusted Local Value	Net Gen. Tax Rate	Calc. Aid Pay Amount	Taxing Jurisdiction Type	Code	Description
FILE NO: WM 60670 *			DATE OF PURCHASE: 10/11/2021			GRANTOR: Northern States Power Compan		
LEGAL DESCRIPTION: T24 R13-W S06 PT GV LT 4				PARCEL NO: 020001110000		CONTROL NO: 139258		
6	\$11,985.78	0.79032930	\$9,472.71					
				0	\$0.00	STAT	999999	STATE OF WISCONSIN
				0.00498240	\$47.20	CNTY	06	BUFFALO COUNTY
				0.00202860	\$19.22	MUNI	06020	TOWN OF MAXVILLE
				0.00634250	\$60.08	REG	461499	SCH D OF DURAND
				0.00075070	\$7.11	VTAE	000100	CHIPPEWA VALLEY VTAE DISTRICT
Parcel Total:					\$133.61			

LEGAL DESCRIPTION: T24 R14-W S12 PT GV LT 4				PARCEL NO: 020007440000		CONTROL NO: 139265		
0.35	\$699.18	0.79032930	\$552.58					
				0	\$0.00	STAT	999999	STATE OF WISCONSIN
				0.00498240	\$2.75	CNTY	06	BUFFALO COUNTY
				0.00202860	\$1.12	MUNI	06020	TOWN OF MAXVILLE
				0.00634250	\$3.50	REG	461499	SCH D OF DURAND
				0.00075070	\$0.41	VTAE	000100	CHIPPEWA VALLEY VTAE DISTRICT
Parcel Total:					\$7.78			



# State of Wisconsin / Department of Natural Resources

Tony Evers , Governor

, Secretary

2/5/2025

## Chapter 70.114 - Aids Payment Worksheet For Tax Year 2024(Payment Year 2025) - Payment Due January 31, 2025

556 of 7093

LEGAL DESCRIPTION: T24 R14-W S12 PT GV LT 7				PARCEL NO: 020007380000			CONTROL NO: 139266		
2	\$3,995.26	0.79032930	\$3,157.57	0	\$0.00	STAT	999999	STATE OF WISCONSIN	
				0.00498240	\$15.73	CNTY	06	BUFFALO COUNTY	
				0.00202860	\$6.41	MUNI	06020	TOWN OF MAXVILLE	
				0.00634250	\$20.03	REG	461499	SCH D OF DURAND	
				0.00075070	\$2.37	VTAE	000100	CHIPPEWA VALLEY VTAE DISTRICT	
Parcel Total:					\$44.54				

LEGAL DESCRIPTION: T24 R14-W S12 PT GV LT 6				PARCEL NO: 020007410000			CONTROL NO: 139267		
2.72	\$5,433.56	0.79032930	\$4,294.30	0	\$0.00	STAT	999999	STATE OF WISCONSIN	
				0.00498240	\$21.40	CNTY	06	BUFFALO COUNTY	
				0.00202860	\$8.71	MUNI	06020	TOWN OF MAXVILLE	
				0.00634250	\$27.24	REG	461499	SCH D OF DURAND	
				0.00075070	\$3.22	VTAE	000100	CHIPPEWA VALLEY VTAE DISTRICT	
Parcel Total:					\$60.57				

LEGAL DESCRIPTION: T24 R14-W S12 PT GV LT 12				PARCEL NO: 020007350000			CONTROL NO: 139268		
1.5	\$2,996.45	0.79032930	\$2,368.18	0	\$0.00	STAT	999999	STATE OF WISCONSIN	
				0.00498240	\$11.80	CNTY	06	BUFFALO COUNTY	
				0.00202860	\$4.80	MUNI	06020	TOWN OF MAXVILLE	
				0.00634250	\$15.02	REG	461499	SCH D OF DURAND	
				0.00075070	\$1.78	VTAE	000100	CHIPPEWA VALLEY VTAE DISTRICT	
Parcel Total:					\$33.40				





# State of Wisconsin / Department of Natural Resources

Tony Evers , Governor

, Secretary

2/5/2025

## Chapter 70.114 - Aids Payment Worksheet For Tax Year 2024(Payment Year 2025) - Payment Due January 31, 2025

557 of 7093

LEGAL DESCRIPTION: T24 R14-W S13 PT GV LT 7				PARCEL NO: 020007480000				CONTROL NO: 139269			
2	\$3,995.26	0.79032930	\$3,157.57	0	\$0.00	STAT	999999	STATE OF WISCONSIN			
				0.00498240	\$15.73	CNTY	06	BUFFALO COUNTY			
				0.00202860	\$6.41	MUNI	06020	TOWN OF MAXVILLE			
				0.00634250	\$20.03	REG	461499	SCH D OF DURAND			
				0.00075070	\$2.37	VTAE	000100	CHIPPEWA VALLEY VTAE DISTRICT			
Parcel Total:				\$44.54							

LEGAL DESCRIPTION: T24 R14-W S13 PT GV LT 6				PARCEL NO: 020007530000				CONTROL NO: 139270			
2	\$3,995.26	0.79032930	\$3,157.57	0	\$0.00	STAT	999999	STATE OF WISCONSIN			
				0.00498240	\$15.73	CNTY	06	BUFFALO COUNTY			
				0.00202860	\$6.41	MUNI	06020	TOWN OF MAXVILLE			
				0.00634250	\$20.03	REG	461499	SCH D OF DURAND			
				0.00075070	\$2.37	VTAE	000100	CHIPPEWA VALLEY VTAE DISTRICT			
Parcel Total:				\$44.54							

LEGAL DESCRIPTION: T24 R14-W S13 PT OF SWNW				PARCEL NO: 020007510000				CONTROL NO: 139271			
1	\$1,997.63	0.79032930	\$1,578.79	0	\$0.00	STAT	999999	STATE OF WISCONSIN			
				0.00498240	\$7.87	CNTY	06	BUFFALO COUNTY			
				0.00202860	\$3.20	MUNI	06020	TOWN OF MAXVILLE			
				0.00634250	\$10.01	REG	461499	SCH D OF DURAND			
				0.00075070	\$1.19	VTAE	000100	CHIPPEWA VALLEY VTAE DISTRICT			
Parcel Total:				\$22.27							



# State of Wisconsin / Department of Natural Resources

Tony Evers , Governor

, Secretary

2/5/2025

## Chapter 70.114 - Aids Payment Worksheet For Tax Year 2024(Payment Year 2025) - Payment Due January 31, 2025

558 of 7093

LEGAL DESCRIPTION: T24 R14-W S13 PT OF NWSW				PARCEL NO: 020007560000				CONTROL NO: 139272	
3	\$5,992.89	0.79032930	\$4,736.36	0	\$0.00	STAT	999999	STATE OF WISCONSIN	
				0.00498240	\$23.60	CNTY	06	BUFFALO COUNTY	
				0.00202860	\$9.61	MUNI	06020	TOWN OF MAXVILLE	
				0.00634250	\$30.04	REG	461499	SCH D OF DURAND	
				0.00075070	\$3.56	VTAE	000100	CHIPPEWA VALLEY VTAE DISTRICT	
Parcel Total:				\$66.81					

LEGAL DESCRIPTION: T24 R14-W S13 PT OF SWSW				PARCEL NO: 020007580000				CONTROL NO: 139273	
3	\$5,992.89	0.79032930	\$4,736.36	0	\$0.00	STAT	999999	STATE OF WISCONSIN	
				0.00498240	\$23.60	CNTY	06	BUFFALO COUNTY	
				0.00202860	\$9.61	MUNI	06020	TOWN OF MAXVILLE	
				0.00634250	\$30.04	REG	461499	SCH D OF DURAND	
				0.00075070	\$3.56	VTAE	000100	CHIPPEWA VALLEY VTAE DISTRICT	
Parcel Total:				\$66.81					

LEGAL DESCRIPTION: T24 R14-W S24 PT GV LT 9				PARCEL NO: 020007780000				CONTROL NO: 139274	
3	\$5,992.89	0.79032930	\$4,736.36	0	\$0.00	STAT	999999	STATE OF WISCONSIN	
				0.00498240	\$23.60	CNTY	06	BUFFALO COUNTY	
				0.00202860	\$9.61	MUNI	06020	TOWN OF MAXVILLE	
				0.00634250	\$30.04	REG	461499	SCH D OF DURAND	
				0.00075070	\$3.56	VTAE	000100	CHIPPEWA VALLEY VTAE DISTRICT	
Parcel Total:				\$66.81					



# State of Wisconsin / Department of Natural Resources

Tony Evers , Governor

, Secretary

2/5/2025

## Chapter 70.114 - Aids Payment Worksheet For Tax Year 2024(Payment Year 2025) - Payment Due January 31, 2025

559 of 7093

LEGAL DESCRIPTION: T24 R14-W S24 PT GV LT 10				PARCEL NO: 020007800000				CONTROL NO: 139276			
2.9	\$5,793.13	0.79032930	\$4,578.48								
				0	\$0.00	STAT	999999	STATE OF WISCONSIN			
				0.00498240	\$22.81	CNTY	06	BUFFALO COUNTY			
				0.00202860	\$9.29	MUNI	06020	TOWN OF MAXVILLE			
				0.00634250	\$29.04	REG	461499	SCH D OF DURAND			
				0.00075070	\$3.44	VTAE	000100	CHIPPEWA VALLEY VTAE DISTRICT			
Parcel Total:					\$64.58						

LEGAL DESCRIPTION: T24 R14-W S23 PT GV LT 2				PARCEL NO: 020007680000				CONTROL NO: 139279			
3	\$5,992.89	0.79032930	\$4,736.36								
				0	\$0.00	STAT	999999	STATE OF WISCONSIN			
				0.00498240	\$23.60	CNTY	06	BUFFALO COUNTY			
				0.00202860	\$9.61	MUNI	06020	TOWN OF MAXVILLE			
				0.00634250	\$30.04	REG	461499	SCH D OF DURAND			
				0.00075070	\$3.56	VTAE	000100	CHIPPEWA VALLEY VTAE DISTRICT			
Parcel Total:					\$66.81						

LEGAL DESCRIPTION: T24 R14-W S23 PT GV LT 3				PARCEL NO: 020007700000				CONTROL NO: 139280			
3.34	\$6,672.09	0.79032930	\$5,273.15								
				0	\$0.00	STAT	999999	STATE OF WISCONSIN			
				0.00498240	\$26.27	CNTY	06	BUFFALO COUNTY			
				0.00202860	\$10.70	MUNI	06020	TOWN OF MAXVILLE			
				0.00634250	\$33.45	REG	461499	SCH D OF DURAND			
				0.00075070	\$3.96	VTAE	000100	CHIPPEWA VALLEY VTAE DISTRICT			
Parcel Total:					\$74.38						



# State of Wisconsin / Department of Natural Resources

Tony Evers , Governor

, Secretary

2/5/2025

## Chapter 70.114 - Aids Payment Worksheet For Tax Year 2024(Payment Year 2025) - Payment Due January 31, 2025

560 of 7093

LEGAL DESCRIPTION: T24 R14-W S26 PT GV LT 1	PARCEL NO: 020008100000	CONTROL NO: 139282
---	-------------------------	--------------------

3	\$5,992.89	0.79032930	\$4,736.36	
---	------------	------------	------------	--

0	\$0.00	STAT	999999	STATE OF WISCONSIN
0.00498240	\$23.60	CNTY	06	BUFFALO COUNTY
0.00202860	\$9.61	MUNI	06020	TOWN OF MAXVILLE
0.00634250	\$30.04	REG	461499	SCH D OF DURAND
0.00075070	\$3.56	VTAE	000100	CHIPPEWA VALLEY VTAE DISTRICT

Parcel Total:	\$66.81	
---------------	---------	--

LEGAL DESCRIPTION: T24 R14-W S26 PT GV LT 2	PARCEL NO: 020008120000	CONTROL NO: 139283
---	-------------------------	--------------------

3	\$5,992.89	0.79032930	\$4,736.36	
---	------------	------------	------------	--

0	\$0.00	STAT	999999	STATE OF WISCONSIN
0.00498240	\$23.60	CNTY	06	BUFFALO COUNTY
0.00202860	\$9.61	MUNI	06020	TOWN OF MAXVILLE
0.00634250	\$30.04	REG	461499	SCH D OF DURAND
0.00075070	\$3.56	VTAE	000100	CHIPPEWA VALLEY VTAE DISTRICT

Parcel Total:	\$66.81	
---------------	---------	--

LEGAL DESCRIPTION: T24 R14-W S26 PT GV LT 3	PARCEL NO: 020008160000	CONTROL NO: 139284
---	-------------------------	--------------------

3	\$5,992.89	0.79032930	\$4,736.36	
---	------------	------------	------------	--

0	\$0.00	STAT	999999	STATE OF WISCONSIN
0.00498240	\$23.60	CNTY	06	BUFFALO COUNTY
0.00202860	\$9.61	MUNI	06020	TOWN OF MAXVILLE
0.00634250	\$30.04	REG	461499	SCH D OF DURAND
0.00075070	\$3.56	VTAE	000100	CHIPPEWA VALLEY VTAE DISTRICT

Parcel Total:	\$66.81	
---------------	---------	--



# State of Wisconsin / Department of Natural Resources

Tony Evers , Governor

, Secretary

2/5/2025

## Chapter 70.114 - Aids Payment Worksheet For Tax Year 2024(Payment Year 2025) - Payment Due January 31, 2025

561 of 7093

LEGAL DESCRIPTION: T24 R14-W S26 PT GV LT 4				PARCEL NO: 020008180000				CONTROL NO: 139285	
3	\$5,992.89	0.79032930	\$4,736.36						
				0	\$0.00	STAT	999999	STATE OF WISCONSIN	
				0.00498240	\$23.60	CNTY	06	BUFFALO COUNTY	
				0.00202860	\$9.61	MUNI	06020	TOWN OF MAXVILLE	
				0.00634250	\$30.04	REG	461499	SCH D OF DURAND	
				0.00075070	\$3.56	VTAE	000100	CHIPPEWA VALLEY VTAE DISTRICT	
Parcel Total:					\$66.81				

LEGAL DESCRIPTION: T24 R14-W S35 PT GV LT 1				PARCEL NO: 020008210000				CONTROL NO: 139286	
3	\$5,992.89	0.79032930	\$4,736.36						
				0	\$0.00	STAT	999999	STATE OF WISCONSIN	
				0.00498240	\$23.60	CNTY	06	BUFFALO COUNTY	
				0.00202860	\$9.61	MUNI	06020	TOWN OF MAXVILLE	
				0.00634250	\$30.04	REG	461499	SCH D OF DURAND	
				0.00075070	\$3.56	VTAE	000100	CHIPPEWA VALLEY VTAE DISTRICT	
Parcel Total:					\$66.81				

LEGAL DESCRIPTION: T24 R14-W S35 PT GV LT 2				PARCEL NO: 020008230000				CONTROL NO: 139287	
3	\$5,992.89	0.79032930	\$4,736.36						
				0	\$0.00	STAT	999999	STATE OF WISCONSIN	
				0.00498240	\$23.60	CNTY	06	BUFFALO COUNTY	
				0.00202860	\$9.61	MUNI	06020	TOWN OF MAXVILLE	
				0.00634250	\$30.04	REG	461499	SCH D OF DURAND	
				0.00075070	\$3.56	VTAE	000100	CHIPPEWA VALLEY VTAE DISTRICT	
Parcel Total:					\$66.81				



# State of Wisconsin / Department of Natural Resources

Tony Evers , Governor

, Secretary

2/5/2025

## Chapter 70.114 - Aids Payment Worksheet For Tax Year 2024(Payment Year 2025) - Payment Due January 31, 2025

562 of 7093

LEGAL DESCRIPTION: T24 R14-W S35 PT GV LT 3				PARCEL NO: 020008260000			CONTROL NO: 139288	
3	\$5,992.89	0.79032930	\$4,736.36	0	\$0.00	STAT	999999	STATE OF WISCONSIN
				0.00498240	\$23.60	CNTY	06	BUFFALO COUNTY
				0.00202860	\$9.61	MUNI	06020	TOWN OF MAXVILLE
				0.00634250	\$30.04	REG	461499	SCH D OF DURAND
				0.00075070	\$3.56	VTAE	000100	CHIPPEWA VALLEY VTAE DISTRICT
Parcel Total:				\$66.81				

LEGAL DESCRIPTION: T24 R14-W S35 PT GV LT 4				PARCEL NO: 020008280000			CONTROL NO: 139289	
3	\$5,992.89	0.79032930	\$4,736.36	0	\$0.00	STAT	999999	STATE OF WISCONSIN
				0.00498240	\$23.60	CNTY	06	BUFFALO COUNTY
				0.00202860	\$9.61	MUNI	06020	TOWN OF MAXVILLE
				0.00634250	\$30.04	REG	461499	SCH D OF DURAND
				0.00075070	\$3.56	VTAE	000100	CHIPPEWA VALLEY VTAE DISTRICT
Parcel Total:				\$66.81				

LEGAL DESCRIPTION: T24 R14-W S12 PT GV LT 5				PARCEL NO: 020007440000			CONTROL NO: 143201	
1	\$1,997.63	0.79032930	\$1,578.79	0	\$0.00	STAT	999999	STATE OF WISCONSIN
				0.00498240	\$7.87	CNTY	06	BUFFALO COUNTY
				0.00202860	\$3.20	MUNI	06020	TOWN OF MAXVILLE
				0.00634250	\$10.01	REG	461499	SCH D OF DURAND
				0.00075070	\$1.19	VTAE	000100	CHIPPEWA VALLEY VTAE DISTRICT
Parcel Total:				\$22.27				



# State of Wisconsin / Department of Natural Resources

Tony Evers , Governor

, Secretary

2/5/2025

Chapter 70.114 - Aids Payment Worksheet For Tax Year 2024(Payment Year 2025) - Payment Due  
January 31, 2025

563 of 7093

File Number Total: \$1,354.20

Municipality Total: \$1,354.20



# State of Wisconsin / Department of Natural Resources

Tony Evers , Governor

, Secretary

2/5/2025

## Chapter 70.114 - Aids Payment Worksheet For Tax Year 2024(Payment Year 2025) - Payment Due January 31, 2025

564 of 7093

DETAIL FOR TOWN OF MILTON, BUFFALO COUNTY

Acres	Est. Adjust. Purch. Price	Level of Assessment	Adjusted Local Value	Net Gen. Tax Rate	Calc. Aid Pay Amount	Type	Code	Taxing Jurisdiction Description
FILE NO: P 1682 *			DATE OF PURCHASE: 02/03/1997			GRANTOR: ESTHER E HANEY ESTATE		
LEGAL DESCRIPTION: T20 R12-W S36 PT GV LT 3				PARCEL NO: 22-607-0010		CONTROL NO: 77855		
2.56	\$99,598.96	1.01128336	\$100,722.77					
				0	\$0.00	STAT	999999	STATE OF WISCONSIN
				0.00383740	\$386.51	CNTY	06	BUFFALO COUNTY
				0.00138120	\$139.12	MUNI	06022	TOWN OF MILTON
				0.00543780	\$547.71	REG	061155	SCH D OF COCHRANE-FOUNTAIN CITY
				0.00084010	\$84.62	VTAE	000200	WESTERN WISCONSIN VTAE DISTRICT
Parcel Total:					\$1,157.96			

File Number Total: \$1,157.96

FILE NO: W 1574 *			DATE OF PURCHASE: 11/03/2004			GRANTOR: DALE J PEHLER		
LEGAL DESCRIPTION: T20 R12-W S36 GOV LOT 5				PARCEL NO: 022-00611-0000		CONTROL NO: 91950		
27.25	\$40,842.72	1.01128336	\$41,303.56					
				0	\$0.00	STAT	999999	STATE OF WISCONSIN
				0.00383740	\$158.50	CNTY	06	BUFFALO COUNTY
				0.00138120	\$57.05	MUNI	06022	TOWN OF MILTON
				0.00543780	\$224.60	REG	061155	SCH D OF COCHRANE-FOUNTAIN CITY
				0.00084010	\$34.70	VTAE	000200	WESTERN WISCONSIN VTAE DISTRICT
Parcel Total:					\$474.85			





# State of Wisconsin / Department of Natural Resources

Tony Evers , Governor

, Secretary

2/5/2025

## Chapter 70.114 - Aids Payment Worksheet For Tax Year 2024(Payment Year 2025) - Payment Due January 31, 2025

565 of 7093

LEGAL DESCRIPTION: T20 R12-W S36 PT GV LT 6	PARCEL NO: 022-00613-0000	CONTROL NO: 91951
---	---------------------------	-------------------

57.55	\$85,400.11	1.01128336	\$86,363.71	
-------	-------------	------------	-------------	--

0	\$0.00	STAT	999999	STATE OF WISCONSIN
0.00383740	\$331.41	CNTY	06	BUFFALO COUNTY
0.00138120	\$119.28	MUNI	06022	TOWN OF MILTON
0.00543780	\$469.63	REG	061155	SCH D OF COCHRANE-FOUNTAIN CITY
0.00084010	\$72.55	VTAE	000200	WESTERN WISCONSIN VTAE DISTRICT

Parcel Total:	\$992.87
---------------	----------

File Number Total:	\$1,467.72
--------------------	------------

FILE NO: WR 571 *	DATE OF PURCHASE: 08/31/2004	GRANTOR: TRUST FOR PUBLIC LANDS
-------------------	------------------------------	---------------------------------

LEGAL DESCRIPTION: T19 R12-W S02 GOV LOT 3	PARCEL NO: 092279	CONTROL NO: 92279
--	-------------------	-------------------

3.57	\$5,902.50	1.01128336	\$5,969.10	
------	------------	------------	------------	--

0	\$0.00	STAT	999999	STATE OF WISCONSIN
0.00383740	\$22.91	CNTY	06	BUFFALO COUNTY
0.00138120	\$8.24	MUNI	06022	TOWN OF MILTON
0.00543780	\$32.46	REG	061155	SCH D OF COCHRANE-FOUNTAIN CITY
0.00084010	\$5.01	VTAE	000200	WESTERN WISCONSIN VTAE DISTRICT

Parcel Total:	\$68.62
---------------	---------



# State of Wisconsin / Department of Natural Resources

Tony Evers , Governor

, Secretary

2/5/2025

## Chapter 70.114 - Aids Payment Worksheet For Tax Year 2024(Payment Year 2025) - Payment Due January 31, 2025

566 of 7093

LEGAL DESCRIPTION: T19 R12-W S02 GOV LOT 4	PARCEL NO: 092280	CONTROL NO: 92280
--	-------------------	-------------------

30.59	\$49,137.88	1.01128336	\$49,692.32
-------	-------------	------------	-------------

0	\$0.00	STAT	999999	STATE OF WISCONSIN
0.00383740	\$190.69	CNTY	06	BUFFALO COUNTY
0.00138120	\$68.63	MUNI	06022	TOWN OF MILTON
0.00543780	\$270.22	REG	061155	SCH D OF COCHRANE-FOUNTAIN CITY
0.00084010	\$41.75	VTAE	000200	WESTERN WISCONSIN VTAE DISTRICT

Parcel Total:	\$571.29
---------------	----------

LEGAL DESCRIPTION: T19 R12-W S03 GOV LOT 1	PARCEL NO: 092281	CONTROL NO: 92281
--	-------------------	-------------------

2.66	\$4,453.88	1.01128336	\$4,504.13
------	------------	------------	------------

0	\$0.00	STAT	999999	STATE OF WISCONSIN
0.00383740	\$17.28	CNTY	06	BUFFALO COUNTY
0.00138120	\$6.22	MUNI	06022	TOWN OF MILTON
0.00543780	\$24.49	REG	061155	SCH D OF COCHRANE-FOUNTAIN CITY
0.00084010	\$3.78	VTAE	000200	WESTERN WISCONSIN VTAE DISTRICT

Parcel Total:	\$51.77
---------------	---------

LEGAL DESCRIPTION: T20 R12-W S21 GOV LOT 1	PARCEL NO: 092282	CONTROL NO: 92282
--	-------------------	-------------------

0.33	\$525.08	1.01128336	\$531.01
------	----------	------------	----------

0	\$0.00	STAT	999999	STATE OF WISCONSIN
0.00383740	\$2.04	CNTY	06	BUFFALO COUNTY
0.00138120	\$0.73	MUNI	06022	TOWN OF MILTON
0.00543780	\$2.89	REG	061155	SCH D OF COCHRANE-FOUNTAIN CITY
0.00084010	\$0.45	VTAE	000200	WESTERN WISCONSIN VTAE DISTRICT

Parcel Total:	\$6.11
---------------	--------





# State of Wisconsin / Department of Natural Resources

Tony Evers , Governor

, Secretary

2/5/2025

## Chapter 70.114 - Aids Payment Worksheet For Tax Year 2024(Payment Year 2025) - Payment Due January 31, 2025

568 of 7093

LEGAL DESCRIPTION: T20 R12-W S26 GOV LOT 1	PARCEL NO: 092286	CONTROL NO: 92286
--	-------------------	-------------------

0.73	\$1,161.88	1.01128336	\$1,174.99	
------	------------	------------	------------	--

0	\$0.00	STAT	999999	STATE OF WISCONSIN
0.00383740	\$4.51	CNTY	06	BUFFALO COUNTY
0.00138120	\$1.62	MUNI	06022	TOWN OF MILTON
0.00543780	\$6.39	REG	061155	SCH D OF COCHRANE-FOUNTAIN CITY
0.00084010	\$0.99	VTAE	000200	WESTERN WISCONSIN VTAE DISTRICT

Parcel Total:	\$13.51
---------------	---------

LEGAL DESCRIPTION: T20 R12-W S27 NENW	PARCEL NO: 092287	CONTROL NO: 92287
---------------------------------------	-------------------	-------------------

40	\$63,899.72	1.01128336	\$64,620.73	
----	-------------	------------	-------------	--

0	\$0.00	STAT	999999	STATE OF WISCONSIN
0.00383740	\$247.97	CNTY	06	BUFFALO COUNTY
0.00138120	\$89.25	MUNI	06022	TOWN OF MILTON
0.00543780	\$351.39	REG	061155	SCH D OF COCHRANE-FOUNTAIN CITY
0.00084010	\$54.29	VTAE	000200	WESTERN WISCONSIN VTAE DISTRICT

Parcel Total:	\$742.90
---------------	----------

LEGAL DESCRIPTION: T20 R12-W S27 NWNW	PARCEL NO: 092288	CONTROL NO: 92288
---------------------------------------	-------------------	-------------------

40	\$64,119.44	1.01128336	\$64,842.92	
----	-------------	------------	-------------	--

0	\$0.00	STAT	999999	STATE OF WISCONSIN
0.00383740	\$248.83	CNTY	06	BUFFALO COUNTY
0.00138120	\$89.56	MUNI	06022	TOWN OF MILTON
0.00543780	\$352.60	REG	061155	SCH D OF COCHRANE-FOUNTAIN CITY
0.00084010	\$54.47	VTAE	000200	WESTERN WISCONSIN VTAE DISTRICT

Parcel Total:	\$745.46
---------------	----------



# State of Wisconsin / Department of Natural Resources

Tony Evers , Governor

, Secretary

2/5/2025

## Chapter 70.114 - Aids Payment Worksheet For Tax Year 2024(Payment Year 2025) - Payment Due January 31, 2025

569 of 7093

LEGAL DESCRIPTION: T20 R12-W S27 SENW	PARCEL NO: 092289	CONTROL NO: 92289
---------------------------------------	-------------------	-------------------

40	\$64,119.44	1.01128336	\$64,842.92
----	-------------	------------	-------------

0	\$0.00	STAT	999999	STATE OF WISCONSIN
0.00383740	\$248.83	CNTY	06	BUFFALO COUNTY
0.00138120	\$89.56	MUNI	06022	TOWN OF MILTON
0.00543780	\$352.60	REG	061155	SCH D OF COCHRANE-FOUNTAIN CITY
0.00084010	\$54.47	VTAE	000200	WESTERN WISCONSIN VTAE DISTRICT

Parcel Total:	\$745.46
---------------	----------

LEGAL DESCRIPTION: T20 R12-W S34 GOV LOT 1	PARCEL NO: 092290	CONTROL NO: 92290
--	-------------------	-------------------

0.35	\$556.73	1.01128336	\$563.02
------	----------	------------	----------

0	\$0.00	STAT	999999	STATE OF WISCONSIN
0.00383740	\$2.16	CNTY	06	BUFFALO COUNTY
0.00138120	\$0.78	MUNI	06022	TOWN OF MILTON
0.00543780	\$3.06	REG	061155	SCH D OF COCHRANE-FOUNTAIN CITY
0.00084010	\$0.47	VTAE	000200	WESTERN WISCONSIN VTAE DISTRICT

Parcel Total:	\$6.47
---------------	--------

File Number Total:	\$5,182.85
--------------------	------------

Municipality Total:	\$7,808.53
---------------------	------------



# State of Wisconsin / Department of Natural Resources

Tony Evers , Governor

, Secretary

2/5/2025

## Chapter 70.114 - Aids Payment Worksheet For Tax Year 2024(Payment Year 2025) - Payment Due January 31, 2025

570 of 7093

DETAIL FOR TOWN OF NAPLES, BUFFALO COUNTY

Acres	Est. Adjust. Purch. Price	Level of Assessment	Adjusted Local Value	Net Gen. Tax Rate	Calc. Aid Pay Amount	----- Taxing Jurisdiction -----		
						Type	Code	Description
FILE NO: P 1783 *		DATE OF PURCHASE: 07/01/2002			GRANTOR: WISCONSIN DEPT OF TRANSPORTA			
LEGAL DESCRIPTION: T24 R10-W S08 PT OF SWSE				PARCEL NO: 030-202-0000-3668		CONTROL NO: 87015		
1.5	\$3,100.41	0.73643872	\$2,283.26					
				0	\$0.00	STAT	999999	STATE OF WISCONSIN
				0.00555270	\$12.68	CNTY	06	BUFFALO COUNTY
				0.00247610	\$5.65	MUNI	06030	TOWN OF NAPLES
				0.00882650	\$20.15	REG	063668	SCH D OF MONDOVI
				0.00083670	\$1.91	VTAE	000100	CHIPPEWA VALLEY VTAE DISTRICT
Parcel Total:					\$40.39			

LEGAL DESCRIPTION: T24 R10-W S08 PT OF SESE				PARCEL NO: 030-205-0000-3668		CONTROL NO: 87016		
2.8	\$5,788.54	0.73643872	\$4,262.90					
				0	\$0.00	STAT	999999	STATE OF WISCONSIN
				0.00555270	\$23.67	CNTY	06	BUFFALO COUNTY
				0.00247610	\$10.56	MUNI	06030	TOWN OF NAPLES
				0.00882650	\$37.63	REG	063668	SCH D OF MONDOVI
				0.00083670	\$3.57	VTAE	000100	CHIPPEWA VALLEY VTAE DISTRICT
Parcel Total:					\$75.43			



# State of Wisconsin / Department of Natural Resources

Tony Evers , Governor

, Secretary

2/5/2025

## Chapter 70.114 - Aids Payment Worksheet For Tax Year 2024(Payment Year 2025) - Payment Due January 31, 2025

571 of 7093

LEGAL DESCRIPTION: T24 R10-W S09 PT OF NESW				PARCEL NO: 030-225-0000-3668				CONTROL NO: 87017	
2.9	\$6,036.32	0.73643872	\$4,445.38	0	\$0.00	STAT	999999	STATE OF WISCONSIN	
				0.00555270	\$24.68	CNTY	06	BUFFALO COUNTY	
				0.00247610	\$11.01	MUNI	06030	TOWN OF NAPLES	
				0.00882650	\$39.24	REG	063668	SCH D OF MONDOVI	
				0.00083670	\$3.72	VTAE	000100	CHIPPEWA VALLEY VTAE DISTRICT	
Parcel Total:					\$78.65				

LEGAL DESCRIPTION: T24 R10-W S09 PT OF NWSW				PARCEL NO: 030-231-0000-3668				CONTROL NO: 87018	
2.5	\$5,168.04	0.73643872	\$3,805.95	0	\$0.00	STAT	999999	STATE OF WISCONSIN	
				0.00555270	\$21.13	CNTY	06	BUFFALO COUNTY	
				0.00247610	\$9.42	MUNI	06030	TOWN OF NAPLES	
				0.00882650	\$33.59	REG	063668	SCH D OF MONDOVI	
				0.00083670	\$3.18	VTAE	000100	CHIPPEWA VALLEY VTAE DISTRICT	
Parcel Total:					\$67.32				

LEGAL DESCRIPTION: T24 R10-W S09 PT OF SWSW				PARCEL NO: 030-231-0000-3668				CONTROL NO: 87019	
0.4	\$830.80	0.73643872	\$611.83	0	\$0.00	STAT	999999	STATE OF WISCONSIN	
				0.00555270	\$3.40	CNTY	06	BUFFALO COUNTY	
				0.00247610	\$1.51	MUNI	06030	TOWN OF NAPLES	
				0.00882650	\$5.40	REG	063668	SCH D OF MONDOVI	
				0.00083670	\$0.51	VTAE	000100	CHIPPEWA VALLEY VTAE DISTRICT	
Parcel Total:					\$10.82				



# State of Wisconsin / Department of Natural Resources

Tony Evers , Governor

, Secretary

2/5/2025

## Chapter 70.114 - Aids Payment Worksheet For Tax Year 2024(Payment Year 2025) - Payment Due January 31, 2025

572 of 7093

LEGAL DESCRIPTION: T24 R10-W S09 PT OF NESE				PARCEL NO: 030-239-0000-3668				CONTROL NO: 87020	
2.8	\$5,788.54	0.73643872	\$4,262.90						
				0	\$0.00	STAT	999999	STATE OF WISCONSIN	
				0.00555270	\$23.67	CNTY	06	BUFFALO COUNTY	
				0.00247610	\$10.56	MUNI	06030	TOWN OF NAPLES	
				0.00882650	\$37.63	REG	063668	SCH D OF MONDOVI	
				0.00083670	\$3.57	VTAE	000100	CHIPPEWA VALLEY VTAE DISTRICT	
Parcel Total:					\$75.43				

LEGAL DESCRIPTION: T24 R10-W S09 PT OF NWSE				PARCEL NO: 030-244-0000-3668				CONTROL NO: 87021	
2.8	\$5,788.54	0.73643872	\$4,262.90						
				0	\$0.00	STAT	999999	STATE OF WISCONSIN	
				0.00555270	\$23.67	CNTY	06	BUFFALO COUNTY	
				0.00247610	\$10.56	MUNI	06030	TOWN OF NAPLES	
				0.00882650	\$37.63	REG	063668	SCH D OF MONDOVI	
				0.00083670	\$3.57	VTAE	000100	CHIPPEWA VALLEY VTAE DISTRICT	
Parcel Total:					\$75.43				

LEGAL DESCRIPTION: T24 R10-W S10 PT OF SWNE				PARCEL NO: 030-256-0000-3668				CONTROL NO: 87022	
2.1	\$4,341.40	0.73643872	\$3,197.18						
				0	\$0.00	STAT	999999	STATE OF WISCONSIN	
				0.00555270	\$17.75	CNTY	06	BUFFALO COUNTY	
				0.00247610	\$7.92	MUNI	06030	TOWN OF NAPLES	
				0.00882650	\$28.22	REG	063668	SCH D OF MONDOVI	
				0.00083670	\$2.68	VTAE	000100	CHIPPEWA VALLEY VTAE DISTRICT	
Parcel Total:					\$56.57				





# State of Wisconsin / Department of Natural Resources

Tony Evers , Governor

, Secretary

2/5/2025

## Chapter 70.114 - Aids Payment Worksheet For Tax Year 2024(Payment Year 2025) - Payment Due January 31, 2025

573 of 7093

LEGAL DESCRIPTION: T24 R10-W S10 PT OF SENE	PARCEL NO: 030-259-0000-3668	CONTROL NO: 87023
---	------------------------------	-------------------

2.1	\$4,341.40	0.73643872	\$3,197.18	
-----	------------	------------	------------	--

0	\$0.00	STAT	999999	STATE OF WISCONSIN
0.00555270	\$17.75	CNTY	06	BUFFALO COUNTY
0.00247610	\$7.92	MUNI	06030	TOWN OF NAPLES
0.00882650	\$28.22	REG	063668	SCH D OF MONDOVI
0.00083670	\$2.68	VTAE	000100	CHIPPEWA VALLEY VTAE DISTRICT

Parcel Total:	\$56.57
---------------	---------

LEGAL DESCRIPTION: T24 R10-W S10 PT OF SENW	PARCEL NO: 030-265-0000-3668	CONTROL NO: 87024
---	------------------------------	-------------------

2.1	\$4,341.40	0.73643872	\$3,197.18	
-----	------------	------------	------------	--

0	\$0.00	STAT	999999	STATE OF WISCONSIN
0.00555270	\$17.75	CNTY	06	BUFFALO COUNTY
0.00247610	\$7.92	MUNI	06030	TOWN OF NAPLES
0.00882650	\$28.22	REG	063668	SCH D OF MONDOVI
0.00083670	\$2.68	VTAE	000100	CHIPPEWA VALLEY VTAE DISTRICT

Parcel Total:	\$56.57
---------------	---------

LEGAL DESCRIPTION: T24 R10-W S10 PT OF NESW	PARCEL NO: 030-265-0000-3668	CONTROL NO: 87025
---	------------------------------	-------------------

0.4	\$826.64	0.73643872	\$608.77	
-----	----------	------------	----------	--

0	\$0.00	STAT	999999	STATE OF WISCONSIN
0.00555270	\$3.38	CNTY	06	BUFFALO COUNTY
0.00247610	\$1.51	MUNI	06030	TOWN OF NAPLES
0.00882650	\$5.37	REG	063668	SCH D OF MONDOVI
0.00083670	\$0.51	VTAE	000100	CHIPPEWA VALLEY VTAE DISTRICT

Parcel Total:	\$10.77
---------------	---------



# State of Wisconsin / Department of Natural Resources

Tony Evers , Governor

, Secretary

2/5/2025

## Chapter 70.114 - Aids Payment Worksheet For Tax Year 2024(Payment Year 2025) - Payment Due January 31, 2025

574 of 7093

LEGAL DESCRIPTION: T24 R10-W S10 PT OF NWSW				PARCEL NO: 030-269-0000-3668				CONTROL NO: 87026	
2.8	\$5,788.54	0.73643872	\$4,262.90	0	\$0.00	STAT	999999	STATE OF WISCONSIN	
				0.00555270	\$23.67	CNTY	06	BUFFALO COUNTY	
				0.00247610	\$10.56	MUNI	06030	TOWN OF NAPLES	
				0.00882650	\$37.63	REG	063668	SCH D OF MONDOVI	
				0.00083670	\$3.57	VTAE	000100	CHIPPEWA VALLEY VTAE DISTRICT	
Parcel Total:					\$75.43				

LEGAL DESCRIPTION: T24 R10-W S11 PT OF NENE				PARCEL NO: 030-284-0000-3668				CONTROL NO: 87027	
0.8	\$1,653.27	0.73643872	\$1,217.53	0	\$0.00	STAT	999999	STATE OF WISCONSIN	
				0.00555270	\$6.76	CNTY	06	BUFFALO COUNTY	
				0.00247610	\$3.01	MUNI	06030	TOWN OF NAPLES	
				0.00882650	\$10.75	REG	063668	SCH D OF MONDOVI	
				0.00083670	\$1.02	VTAE	000100	CHIPPEWA VALLEY VTAE DISTRICT	
Parcel Total:					\$21.54				

LEGAL DESCRIPTION: T24 R10-W S11 PT OF SWNE				PARCEL NO: 030-282-0000-3668				CONTROL NO: 87028	
2.1	\$4,341.40	0.73643872	\$3,197.18	0	\$0.00	STAT	999999	STATE OF WISCONSIN	
				0.00555270	\$17.75	CNTY	06	BUFFALO COUNTY	
				0.00247610	\$7.92	MUNI	06030	TOWN OF NAPLES	
				0.00882650	\$28.22	REG	063668	SCH D OF MONDOVI	
				0.00083670	\$2.68	VTAE	000100	CHIPPEWA VALLEY VTAE DISTRICT	
Parcel Total:					\$56.57				



# State of Wisconsin / Department of Natural Resources

Tony Evers , Governor

, Secretary

2/5/2025

## Chapter 70.114 - Aids Payment Worksheet For Tax Year 2024(Payment Year 2025) - Payment Due January 31, 2025

575 of 7093

LEGAL DESCRIPTION: T24 R10-W S11 PT OF SENE	PARCEL NO: 030-284-0000-3668	CONTROL NO: 87029
---	------------------------------	-------------------

1.3	\$2,688.13	0.73643872	\$1,979.64	
-----	------------	------------	------------	--

0	\$0.00	STAT	999999	STATE OF WISCONSIN
0.00555270	\$10.99	CNTY	06	BUFFALO COUNTY
0.00247610	\$4.90	MUNI	06030	TOWN OF NAPLES
0.00882650	\$17.47	REG	063668	SCH D OF MONDOVI
0.00083670	\$1.66	VTAE	000100	CHIPPEWA VALLEY VTAE DISTRICT

Parcel Total:	\$35.02
---------------	---------

LEGAL DESCRIPTION: T24 R10-W S11 PT OF SWNW	PARCEL NO: 030-292-0000-3668	CONTROL NO: 87030
---	------------------------------	-------------------

2.1	\$4,341.40	0.73643872	\$3,197.18	
-----	------------	------------	------------	--

0	\$0.00	STAT	999999	STATE OF WISCONSIN
0.00555270	\$17.75	CNTY	06	BUFFALO COUNTY
0.00247610	\$7.92	MUNI	06030	TOWN OF NAPLES
0.00882650	\$28.22	REG	063668	SCH D OF MONDOVI
0.00083670	\$2.68	VTAE	000100	CHIPPEWA VALLEY VTAE DISTRICT

Parcel Total:	\$56.57
---------------	---------

LEGAL DESCRIPTION: T24 R10-W S11 PT OF SENW	PARCEL NO: 030-296-0000-3668	CONTROL NO: 87031
---	------------------------------	-------------------

2.1	\$4,341.40	0.73643872	\$3,197.18	
-----	------------	------------	------------	--

0	\$0.00	STAT	999999	STATE OF WISCONSIN
0.00555270	\$17.75	CNTY	06	BUFFALO COUNTY
0.00247610	\$7.92	MUNI	06030	TOWN OF NAPLES
0.00882650	\$28.22	REG	063668	SCH D OF MONDOVI
0.00083670	\$2.68	VTAE	000100	CHIPPEWA VALLEY VTAE DISTRICT

Parcel Total:	\$56.57
---------------	---------



# State of Wisconsin / Department of Natural Resources

Tony Evers , Governor

, Secretary

2/5/2025

## Chapter 70.114 - Aids Payment Worksheet For Tax Year 2024(Payment Year 2025) - Payment Due January 31, 2025

576 of 7093

LEGAL DESCRIPTION: T24 R10-W S12 PT OF NENW	PARCEL NO: 030-316-0000-3668	CONTROL NO: 87032
---	------------------------------	-------------------

0.06	\$124.93	0.73643872	\$92.01
------	----------	------------	---------

0	\$0.00	STAT	999999	STATE OF WISCONSIN
0.00555270	\$0.51	CNTY	06	BUFFALO COUNTY
0.00247610	\$0.23	MUNI	06030	TOWN OF NAPLES
0.00882650	\$0.81	REG	063668	SCH D OF MONDOVI
0.00083670	\$0.08	VTAE	000100	CHIPPEWA VALLEY VTAE DISTRICT

Parcel Total:	\$1.63
---------------	--------

LEGAL DESCRIPTION: T24 R10-W S12 PT OF NWNW	PARCEL NO: 030-321-0000-3668	CONTROL NO: 87033
---	------------------------------	-------------------

2.6	\$5,374.18	0.73643872	\$3,957.75
-----	------------	------------	------------

0	\$0.00	STAT	999999	STATE OF WISCONSIN
0.00555270	\$21.98	CNTY	06	BUFFALO COUNTY
0.00247610	\$9.80	MUNI	06030	TOWN OF NAPLES
0.00882650	\$34.93	REG	063668	SCH D OF MONDOVI
0.00083670	\$3.31	VTAE	000100	CHIPPEWA VALLEY VTAE DISTRICT

Parcel Total:	\$70.02
---------------	---------

File Number Total:	\$977.30
--------------------	----------

Municipality Total:	\$977.30
---------------------	----------



# State of Wisconsin / Department of Natural Resources

Tony Evers , Governor

, Secretary

2/5/2025

## Chapter 70.114 - Aids Payment Worksheet For Tax Year 2024(Payment Year 2025) - Payment Due January 31, 2025

577 of 7093

DETAIL FOR TOWN OF NELSON, BUFFALO COUNTY

Acres	Est. Adjust. Purch. Price	Level of Assessment	Adjusted Local Value	Net Gen. Tax Rate	Calc. Aid Pay Amount	Taxing Jurisdiction Type	Code	Description
FILE NO: W 1098 *			DATE OF PURCHASE: 03/28/1994			GRANTOR: EARL HETRICK		
LEGAL DESCRIPTION: T23 R14-W S36 PT GV LT 2				PARCEL NO: 32-893-0000		CONTROL NO: 72398		
21.3	\$18,699.41	0.71309875	\$13,334.53					
				0	\$0.00	STAT	999999	STATE OF WISCONSIN
				0.00568240	\$75.77	CNTY	06	BUFFALO COUNTY
				0.00274070	\$36.55	MUNI	06032	TOWN OF NELSON
				0.00723350	\$96.46	REG	461499	SCH D OF DURAND
				0.00085620	\$11.42	VTAE	000100	CHIPPEWA VALLEY VTAE DISTRICT
Parcel Total:					\$220.20			

LEGAL DESCRIPTION: T23 R14-W S36 PT GV LT 3				PARCEL NO: 32-899-0000		CONTROL NO: 72399		
41.4	\$36,109.20	0.71309875	\$25,749.43					
				0	\$0.00	STAT	999999	STATE OF WISCONSIN
				0.00568240	\$146.32	CNTY	06	BUFFALO COUNTY
				0.00274070	\$70.57	MUNI	06032	TOWN OF NELSON
				0.00723350	\$186.26	REG	461499	SCH D OF DURAND
				0.00085620	\$22.05	VTAE	000100	CHIPPEWA VALLEY VTAE DISTRICT
Parcel Total:					\$425.20			



# State of Wisconsin / Department of Natural Resources

Tony Evers , Governor

, Secretary

2/5/2025

## Chapter 70.114 - Aids Payment Worksheet For Tax Year 2024(Payment Year 2025) - Payment Due January 31, 2025

578 of 7093

LEGAL DESCRIPTION: T22 R14-W S01 PT OF NWNE	PARCEL NO: 154-136-0000	CONTROL NO: 72401
---	-------------------------	-------------------

7.95	\$6,221.19	0.71309875	\$4,436.32
------	------------	------------	------------

0	\$0.00	STAT	999999	STATE OF WISCONSIN
0.00568240	\$25.21	CNTY	06	BUFFALO COUNTY
0.00274070	\$12.16	MUNI	06032	TOWN OF NELSON
0.01038350	\$46.06	REG	060084	SCH D OF ALMA
0.00085620	\$3.80	VTAE	000100	CHIPPEWA VALLEY VTAE DISTRICT

Parcel Total:	\$87.23
---------------	---------

File Number Total:	\$732.63
--------------------	----------

FILE NO: W 1592 *	DATE OF PURCHASE: 01/04/2005	GRANTOR: LEE E SCHARR
-------------------	------------------------------	-----------------------

LEGAL DESCRIPTION: T23 R14-W S25 PT GV LT 3	PARCEL NO: 032-00841-0000	CONTROL NO: 93404
---	---------------------------	-------------------

9.4	\$79,118.56	0.71309875	\$56,419.35
-----	-------------	------------	-------------

0	\$0.00	STAT	999999	STATE OF WISCONSIN
0.00568240	\$320.60	CNTY	06	BUFFALO COUNTY
0.00274070	\$154.63	MUNI	06032	TOWN OF NELSON
0.01038350	\$585.83	REG	060084	SCH D OF ALMA
0.00085620	\$48.31	VTAE	000100	CHIPPEWA VALLEY VTAE DISTRICT

Parcel Total:	\$1,109.37
---------------	------------

File Number Total:	\$1,109.37
--------------------	------------



# State of Wisconsin / Department of Natural Resources

Tony Evers , Governor

, Secretary

2/5/2025

## Chapter 70.114 - Aids Payment Worksheet For Tax Year 2024(Payment Year 2025) - Payment Due January 31, 2025

579 of 7093

FILE NO: W 1678 *		DATE OF PURCHASE: 10/10/2006		GRANTOR: BREIDUNG FARM, LLC	
LEGAL DESCRIPTION: T23 R11-W S25 GOV LOT 4		PARCEL NO: 032-00847-0000		CONTROL NO: 97027	
21	\$12,971.82	0.71309875	\$9,250.19		
		0	\$0.00	STAT 999999	STATE OF WISCONSIN
		0.00568240	\$52.56	CNTY 06	BUFFALO COUNTY
		0.00274070	\$25.35	MUNI 06032	TOWN OF NELSON
		0.00723350	\$66.91	REG 461499	SCH D OF DURAND
		0.00085620	\$7.92	VTAE 000100	CHIPPEWA VALLEY VTAE DISTRICT
Parcel Total:			\$152.74		

LEGAL DESCRIPTION: T23 R11-W S25 GOV LOT 5		PARCEL NO: 032-00832-0000		CONTROL NO: 97028	
66	\$351,274.03	0.71309875	\$250,493.07		
		0	\$0.00	STAT 999999	STATE OF WISCONSIN
		0.00568240	\$1,423.41	CNTY 06	BUFFALO COUNTY
		0.00274070	\$686.52	MUNI 06032	TOWN OF NELSON
		0.00723350	\$1,811.95	REG 461499	SCH D OF DURAND
		0.00085620	\$214.47	VTAE 000100	CHIPPEWA VALLEY VTAE DISTRICT
Parcel Total:			\$4,136.35		



# State of Wisconsin / Department of Natural Resources

Tony Evers , Governor

, Secretary

2/5/2025

## Chapter 70.114 - Aids Payment Worksheet For Tax Year 2024(Payment Year 2025) - Payment Due January 31, 2025

580 of 7093

LEGAL DESCRIPTION: T23 R14-W S36 GOV LOT 1	PARCEL NO: 032-00892-0000	CONTROL NO: 97029
--	---------------------------	-------------------

2	\$5,707.18	0.71309875	\$4,069.78
---	------------	------------	------------

0	\$0.00	STAT	999999	STATE OF WISCONSIN
0.00568240	\$23.13	CNTY	06	BUFFALO COUNTY
0.00274070	\$11.15	MUNI	06032	TOWN OF NELSON
0.00723350	\$29.44	REG	461499	SCH D OF DURAND
0.00085620	\$3.48	VTAE	000100	CHIPPEWA VALLEY VTAE DISTRICT

Parcel Total:	\$67.20
---------------	---------

LEGAL DESCRIPTION: T23 R14-W S36 GOV LOT 7	PARCEL NO: 032-00895-0000	CONTROL NO: 97030
--	---------------------------	-------------------

39	\$29,057.26	0.71309875	\$20,720.70
----	-------------	------------	-------------

0	\$0.00	STAT	999999	STATE OF WISCONSIN
0.00568240	\$117.74	CNTY	06	BUFFALO COUNTY
0.00274070	\$56.79	MUNI	06032	TOWN OF NELSON
0.00723350	\$149.88	REG	461499	SCH D OF DURAND
0.00085620	\$17.74	VTAE	000100	CHIPPEWA VALLEY VTAE DISTRICT

Parcel Total:	\$342.15
---------------	----------

File Number Total:	\$4,698.44
--------------------	------------





# State of Wisconsin / Department of Natural Resources

Tony Evers , Governor

, Secretary

2/5/2025

## Chapter 70.114 - Aids Payment Worksheet For Tax Year 2024(Payment Year 2025) - Payment Due January 31, 2025

581 of 7093

FILE NO: WM 60670 *				DATE OF PURCHASE: 10/11/2021				GRANTOR: Northern States Power Compan			
LEGAL DESCRIPTION: T24 R13-W S06 PT OF SWSW				PARCEL NO: 020001130000				CONTROL NO: 139259			
3	\$4,681.38	0.71309875	\$3,338.29								
				0	\$0.00	STAT	999999	STATE OF WISCONSIN			
				0.00568240	\$18.97	CNTY	06	BUFFALO COUNTY			
				0.00274070	\$9.15	MUNI	06032	TOWN OF NELSON			
				0.00723350	\$24.15	REG	461499	SCH D OF DURAND			
				0.00085620	\$2.86	VTAE	000100	CHIPPEWA VALLEY VTAE DISTRICT			
				Parcel Total:		\$55.13					

LEGAL DESCRIPTION: T24 R13-W S07 PT OF NWNW				PARCEL NO: 020001430000				CONTROL NO: 139260			
3	\$4,681.38	0.71309875	\$3,338.29								
				0	\$0.00	STAT	999999	STATE OF WISCONSIN			
				0.00568240	\$18.97	CNTY	06	BUFFALO COUNTY			
				0.00274070	\$9.15	MUNI	06032	TOWN OF NELSON			
				0.00723350	\$24.15	REG	461499	SCH D OF DURAND			
				0.00085620	\$2.86	VTAE	000100	CHIPPEWA VALLEY VTAE DISTRICT			
				Parcel Total:		\$55.13					



# State of Wisconsin / Department of Natural Resources

Tony Evers , Governor

, Secretary

2/5/2025

## Chapter 70.114 - Aids Payment Worksheet For Tax Year 2024(Payment Year 2025) - Payment Due January 31, 2025

582 of 7093

LEGAL DESCRIPTION: T24 R13-W S07 PT OF SWNW				PARCEL NO: 020001470000				CONTROL NO: 139261	
3	\$4,681.38	0.71309875	\$3,338.29	0	\$0.00	STAT	999999	STATE OF WISCONSIN	
				0.00568240	\$18.97	CNTY	06	BUFFALO COUNTY	
				0.00274070	\$9.15	MUNI	06032	TOWN OF NELSON	
				0.00723350	\$24.15	REG	461499	SCH D OF DURAND	
				0.00085620	\$2.86	VTAE	000100	CHIPPEWA VALLEY VTAE DISTRICT	
Parcel Total:				\$55.13					

LEGAL DESCRIPTION: T24 R13-W S07 PT OF NWSW				PARCEL NO: 020001510000				CONTROL NO: 139262	
0.69	\$1,076.71	0.71309875	\$767.80	0	\$0.00	STAT	999999	STATE OF WISCONSIN	
				0.00568240	\$4.36	CNTY	06	BUFFALO COUNTY	
				0.00274070	\$2.10	MUNI	06032	TOWN OF NELSON	
				0.00723350	\$5.55	REG	461499	SCH D OF DURAND	
				0.00085620	\$0.66	VTAE	000100	CHIPPEWA VALLEY VTAE DISTRICT	
Parcel Total:				\$12.67					

LEGAL DESCRIPTION: T23 R14-W S02 PT GV LT 1				PARCEL NO: 032007430000				CONTROL NO: 139291	
3	\$4,681.38	0.71309875	\$3,338.29	0	\$0.00	STAT	999999	STATE OF WISCONSIN	
				0.00568240	\$18.97	CNTY	06	BUFFALO COUNTY	
				0.00274070	\$9.15	MUNI	06032	TOWN OF NELSON	
				0.01038350	\$34.66	REG	060084	SCH D OF ALMA	
				0.00085620	\$2.86	VTAE	000100	CHIPPEWA VALLEY VTAE DISTRICT	
Parcel Total:				\$65.64					



# State of Wisconsin / Department of Natural Resources

Tony Evers , Governor

, Secretary

2/5/2025

## Chapter 70.114 - Aids Payment Worksheet For Tax Year 2024(Payment Year 2025) - Payment Due January 31, 2025

583 of 7093

LEGAL DESCRIPTION: T23 R14-W S02 PT GV LT 2	PARCEL NO: 032007430000	CONTROL NO: 139292
---	-------------------------	--------------------

3	\$4,681.38	0.71309875	\$3,338.29	
---	------------	------------	------------	--

0	\$0.00	STAT	999999	STATE OF WISCONSIN
0.00568240	\$18.97	CNTY	06	BUFFALO COUNTY
0.00274070	\$9.15	MUNI	06032	TOWN OF NELSON
0.01038350	\$34.66	REG	060084	SCH D OF ALMA
0.00085620	\$2.86	VTAE	000100	CHIPPEWA VALLEY VTAE DISTRICT

Parcel Total:	\$65.64
---------------	---------

LEGAL DESCRIPTION: T23 R14-W S02 PT GV LT 3	PARCEL NO: 032007430000	CONTROL NO: 139293
---	-------------------------	--------------------

3	\$4,681.38	0.71309875	\$3,338.29	
---	------------	------------	------------	--

0	\$0.00	STAT	999999	STATE OF WISCONSIN
0.00568240	\$18.97	CNTY	06	BUFFALO COUNTY
0.00274070	\$9.15	MUNI	06032	TOWN OF NELSON
0.01038350	\$34.66	REG	060084	SCH D OF ALMA
0.00085620	\$2.86	VTAE	000100	CHIPPEWA VALLEY VTAE DISTRICT

Parcel Total:	\$65.64
---------------	---------

LEGAL DESCRIPTION: T23 R14-W S02 PT GV LT 4	PARCEL NO: 032007430000	CONTROL NO: 139294
---	-------------------------	--------------------

3	\$4,681.38	0.71309875	\$3,338.29	
---	------------	------------	------------	--

0	\$0.00	STAT	999999	STATE OF WISCONSIN
0.00568240	\$18.97	CNTY	06	BUFFALO COUNTY
0.00274070	\$9.15	MUNI	06032	TOWN OF NELSON
0.01038350	\$34.66	REG	060084	SCH D OF ALMA
0.00085620	\$2.86	VTAE	000100	CHIPPEWA VALLEY VTAE DISTRICT

Parcel Total:	\$65.64
---------------	---------



# State of Wisconsin / Department of Natural Resources

Tony Evers , Governor

, Secretary

2/5/2025

## Chapter 70.114 - Aids Payment Worksheet For Tax Year 2024(Payment Year 2025) - Payment Due January 31, 2025

584 of 7093

LEGAL DESCRIPTION: T23 R14-W S11 PT OF NENW				PARCEL NO: 032007450000				CONTROL NO: 139295	
2.5	\$3,901.16	0.71309875	\$2,781.91	0	\$0.00	STAT	999999	STATE OF WISCONSIN	
				0.00568240	\$15.81	CNTY	06	BUFFALO COUNTY	
				0.00274070	\$7.62	MUNI	06032	TOWN OF NELSON	
				0.01038350	\$28.89	REG	060084	SCH D OF ALMA	
				0.00085620	\$2.38	VTAE	000100	CHIPPEWA VALLEY VTAE DISTRICT	
Parcel Total:				\$54.70					

LEGAL DESCRIPTION: T23 R14-W S11 PT GV LT 1				PARCEL NO: 032007450000				CONTROL NO: 139296	
0.5	\$780.24	0.71309875	\$556.38	0	\$0.00	STAT	999999	STATE OF WISCONSIN	
				0.00568240	\$3.16	CNTY	06	BUFFALO COUNTY	
				0.00274070	\$1.52	MUNI	06032	TOWN OF NELSON	
				0.01038350	\$5.78	REG	060084	SCH D OF ALMA	
				0.00085620	\$0.48	VTAE	000100	CHIPPEWA VALLEY VTAE DISTRICT	
Parcel Total:				\$10.94					

LEGAL DESCRIPTION: T23 R14-W S11 PT GV LT 2				PARCEL NO: 032007450000				CONTROL NO: 139297	
3	\$4,681.38	0.71309875	\$3,338.29	0	\$0.00	STAT	999999	STATE OF WISCONSIN	
				0.00568240	\$18.97	CNTY	06	BUFFALO COUNTY	
				0.00274070	\$9.15	MUNI	06032	TOWN OF NELSON	
				0.01038350	\$34.66	REG	060084	SCH D OF ALMA	
				0.00085620	\$2.86	VTAE	000100	CHIPPEWA VALLEY VTAE DISTRICT	
Parcel Total:				\$65.64					



# State of Wisconsin / Department of Natural Resources

Tony Evers , Governor

, Secretary

2/5/2025

## Chapter 70.114 - Aids Payment Worksheet For Tax Year 2024(Payment Year 2025) - Payment Due January 31, 2025

585 of 7093

LEGAL DESCRIPTION: T23 R14-W S11 PT GV LT 3				PARCEL NO: 032007450000				CONTROL NO: 139298	
3	\$4,681.38	0.71309875	\$3,338.29	0	\$0.00	STAT	999999	STATE OF WISCONSIN	
				0.00568240	\$18.97	CNTY	06	BUFFALO COUNTY	
				0.00274070	\$9.15	MUNI	06032	TOWN OF NELSON	
				0.01038350	\$34.66	REG	060084	SCH D OF ALMA	
				0.00085620	\$2.86	VTAE	000100	CHIPPEWA VALLEY VTAE DISTRICT	
Parcel Total:				\$65.64					

LEGAL DESCRIPTION: T23 R14-W S11 PT GV LT 4				PARCEL NO: 032007450000				CONTROL NO: 139299	
3	\$4,681.38	0.71309875	\$3,338.29	0	\$0.00	STAT	999999	STATE OF WISCONSIN	
				0.00568240	\$18.97	CNTY	06	BUFFALO COUNTY	
				0.00274070	\$9.15	MUNI	06032	TOWN OF NELSON	
				0.01038350	\$34.66	REG	060084	SCH D OF ALMA	
				0.00085620	\$2.86	VTAE	000100	CHIPPEWA VALLEY VTAE DISTRICT	
Parcel Total:				\$65.64					

LEGAL DESCRIPTION: T23 R14-W S14 PT GV LT 1				PARCEL NO: 032007840000				CONTROL NO: 139300	
3	\$4,681.38	0.71309875	\$3,338.29	0	\$0.00	STAT	999999	STATE OF WISCONSIN	
				0.00568240	\$18.97	CNTY	06	BUFFALO COUNTY	
				0.00274070	\$9.15	MUNI	06032	TOWN OF NELSON	
				0.01038350	\$34.66	REG	060084	SCH D OF ALMA	
				0.00085620	\$2.86	VTAE	000100	CHIPPEWA VALLEY VTAE DISTRICT	
Parcel Total:				\$65.64					



# State of Wisconsin / Department of Natural Resources

Tony Evers , Governor

, Secretary

2/5/2025

## Chapter 70.114 - Aids Payment Worksheet For Tax Year 2024(Payment Year 2025) - Payment Due January 31, 2025

586 of 7093

LEGAL DESCRIPTION: T23 R14-W S14 PT GV LT 2				PARCEL NO: 032007840000			CONTROL NO: 139301	
3	\$4,681.38	0.71309875	\$3,338.29	0	\$0.00	STAT	999999	STATE OF WISCONSIN
				0.00568240	\$18.97	CNTY	06	BUFFALO COUNTY
				0.00274070	\$9.15	MUNI	06032	TOWN OF NELSON
				0.01038350	\$34.66	REG	060084	SCH D OF ALMA
				0.00085620	\$2.86	VTAE	000100	CHIPPEWA VALLEY VTAE DISTRICT
Parcel Total:				\$65.64				

LEGAL DESCRIPTION: T23 R14-W S15 PT GV LT 1				PARCEL NO: 032007860000			CONTROL NO: 139303	
2	\$3,120.92	0.71309875	\$2,225.53	0	\$0.00	STAT	999999	STATE OF WISCONSIN
				0.00568240	\$12.65	CNTY	06	BUFFALO COUNTY
				0.00274070	\$6.10	MUNI	06032	TOWN OF NELSON
				0.01038350	\$23.11	REG	060084	SCH D OF ALMA
				0.00085620	\$1.91	VTAE	000100	CHIPPEWA VALLEY VTAE DISTRICT
Parcel Total:				\$43.77				

LEGAL DESCRIPTION: T23 R14-W S15 PT GV LT 2				PARCEL NO: 032007860000			CONTROL NO: 139304	
3	\$4,681.38	0.71309875	\$3,338.29	0	\$0.00	STAT	999999	STATE OF WISCONSIN
				0.00568240	\$18.97	CNTY	06	BUFFALO COUNTY
				0.00274070	\$9.15	MUNI	06032	TOWN OF NELSON
				0.01038350	\$34.66	REG	060084	SCH D OF ALMA
				0.00085620	\$2.86	VTAE	000100	CHIPPEWA VALLEY VTAE DISTRICT
Parcel Total:				\$65.64				



# State of Wisconsin / Department of Natural Resources

Tony Evers , Governor

, Secretary

2/5/2025

## Chapter 70.114 - Aids Payment Worksheet For Tax Year 2024(Payment Year 2025) - Payment Due January 31, 2025

587 of 7093

LEGAL DESCRIPTION: T23 R14-W S22 PT GV LT 1	PARCEL NO: 032007880000	CONTROL NO: 139305
---	-------------------------	--------------------

3	\$4,681.38	0.71309875	\$3,338.29	
---	------------	------------	------------	--

0	\$0.00	STAT	999999	STATE OF WISCONSIN
0.00568240	\$18.97	CNTY	06	BUFFALO COUNTY
0.00274070	\$9.15	MUNI	06032	TOWN OF NELSON
0.01038350	\$34.66	REG	060084	SCH D OF ALMA
0.00085620	\$2.86	VTAE	000100	CHIPPEWA VALLEY VTAE DISTRICT

Parcel Total:	\$65.64	
---------------	---------	--

LEGAL DESCRIPTION: T23 R14-W S22 PT GV LT 2	PARCEL NO: 032007880000	CONTROL NO: 139306
---	-------------------------	--------------------

3	\$4,681.38	0.71309875	\$3,338.29	
---	------------	------------	------------	--

0	\$0.00	STAT	999999	STATE OF WISCONSIN
0.00568240	\$18.97	CNTY	06	BUFFALO COUNTY
0.00274070	\$9.15	MUNI	06032	TOWN OF NELSON
0.01038350	\$34.66	REG	060084	SCH D OF ALMA
0.00085620	\$2.86	VTAE	000100	CHIPPEWA VALLEY VTAE DISTRICT

Parcel Total:	\$65.64	
---------------	---------	--

LEGAL DESCRIPTION: T23 R14-W S22 PT OF NESE	PARCEL NO: 032007880000	CONTROL NO: 139307
---	-------------------------	--------------------

1	\$1,560.46	0.71309875	\$1,112.76	
---	------------	------------	------------	--

0	\$0.00	STAT	999999	STATE OF WISCONSIN
0.00568240	\$6.32	CNTY	06	BUFFALO COUNTY
0.00274070	\$3.05	MUNI	06032	TOWN OF NELSON
0.01038350	\$11.55	REG	060084	SCH D OF ALMA
0.00085620	\$0.95	VTAE	000100	CHIPPEWA VALLEY VTAE DISTRICT

Parcel Total:	\$21.87	
---------------	---------	--



# State of Wisconsin / Department of Natural Resources

Tony Evers , Governor

, Secretary

2/5/2025

## Chapter 70.114 - Aids Payment Worksheet For Tax Year 2024(Payment Year 2025) - Payment Due January 31, 2025

588 of 7093

LEGAL DESCRIPTION: T23 R14-W S22 PT GV LT 3				PARCEL NO: 032007880000			CONTROL NO: 139308		
2	\$3,120.92	0.71309875	\$2,225.53	0	\$0.00	STAT	999999	STATE OF WISCONSIN	
				0.00568240	\$12.65	CNTY	06	BUFFALO COUNTY	
				0.00274070	\$6.10	MUNI	06032	TOWN OF NELSON	
				0.01038350	\$23.11	REG	060084	SCH D OF ALMA	
				0.00085620	\$1.91	VTAE	000100	CHIPPEWA VALLEY VTAE DISTRICT	
Parcel Total:					\$43.77				

LEGAL DESCRIPTION: T23 R14-W S22 PT GV LT 4				PARCEL NO: 032007880000			CONTROL NO: 139309		
3	\$4,681.38	0.71309875	\$3,338.29	0	\$0.00	STAT	999999	STATE OF WISCONSIN	
				0.00568240	\$18.97	CNTY	06	BUFFALO COUNTY	
				0.00274070	\$9.15	MUNI	06032	TOWN OF NELSON	
				0.01038350	\$34.66	REG	060084	SCH D OF ALMA	
				0.00085620	\$2.86	VTAE	000100	CHIPPEWA VALLEY VTAE DISTRICT	
Parcel Total:					\$65.64				

LEGAL DESCRIPTION: T23 R14-W S27 PT GV LT 1				PARCEL NO: 032008530000			CONTROL NO: 139311		
3	\$4,681.38	0.71309875	\$3,338.29	0	\$0.00	STAT	999999	STATE OF WISCONSIN	
				0.00568240	\$18.97	CNTY	06	BUFFALO COUNTY	
				0.00274070	\$9.15	MUNI	06032	TOWN OF NELSON	
				0.01038350	\$34.66	REG	060084	SCH D OF ALMA	
				0.00085620	\$2.86	VTAE	000100	CHIPPEWA VALLEY VTAE DISTRICT	
Parcel Total:					\$65.64				





# State of Wisconsin / Department of Natural Resources

Tony Evers , Governor

, Secretary

2/5/2025

## Chapter 70.114 - Aids Payment Worksheet For Tax Year 2024(Payment Year 2025) - Payment Due January 31, 2025

589 of 7093

LEGAL DESCRIPTION: T23 R14-W S27 PT GV LT 2				PARCEL NO: 032008530000				CONTROL NO: 139312	
3	\$4,681.38	0.71309875	\$3,338.29	0	\$0.00	STAT	999999	STATE OF WISCONSIN	
				0.00568240	\$18.97	CNTY	06	BUFFALO COUNTY	
				0.00274070	\$9.15	MUNI	06032	TOWN OF NELSON	
				0.01038350	\$34.66	REG	060084	SCH D OF ALMA	
				0.00085620	\$2.86	VTAE	000100	CHIPPEWA VALLEY VTAE DISTRICT	
Parcel Total:				\$65.64					

LEGAL DESCRIPTION: T23 R14-W S27 PT GV LT 3				PARCEL NO: 032008530000				CONTROL NO: 139313	
3	\$4,681.38	0.71309875	\$3,338.29	0	\$0.00	STAT	999999	STATE OF WISCONSIN	
				0.00568240	\$18.97	CNTY	06	BUFFALO COUNTY	
				0.00274070	\$9.15	MUNI	06032	TOWN OF NELSON	
				0.01038350	\$34.66	REG	060084	SCH D OF ALMA	
				0.00085620	\$2.86	VTAE	000100	CHIPPEWA VALLEY VTAE DISTRICT	
Parcel Total:				\$65.64					

LEGAL DESCRIPTION: T23 R14-W S27 PT GV LT 4				PARCEL NO: 032008530000				CONTROL NO: 139314	
3	\$4,681.38	0.71309875	\$3,338.29	0	\$0.00	STAT	999999	STATE OF WISCONSIN	
				0.00568240	\$18.97	CNTY	06	BUFFALO COUNTY	
				0.00274070	\$9.15	MUNI	06032	TOWN OF NELSON	
				0.00723350	\$24.15	REG	461499	SCH D OF DURAND	
				0.00085620	\$2.86	VTAE	000100	CHIPPEWA VALLEY VTAE DISTRICT	
Parcel Total:				\$55.13					



# State of Wisconsin / Department of Natural Resources

Tony Evers , Governor

, Secretary

2/5/2025

## Chapter 70.114 - Aids Payment Worksheet For Tax Year 2024(Payment Year 2025) - Payment Due January 31, 2025

590 of 7093

LEGAL DESCRIPTION: T23 R14-W S34 PT OF NENW				PARCEL NO: 032008620000				CONTROL NO: 139315			
3	\$4,681.38	0.71309875	\$3,338.29								
				0	\$0.00	STAT	999999	STATE OF WISCONSIN			
				0.00568240	\$18.97	CNTY	06	BUFFALO COUNTY			
				0.00274070	\$9.15	MUNI	06032	TOWN OF NELSON			
				0.01038350	\$34.66	REG	060084	SCH D OF ALMA			
				0.00085620	\$2.86	VTAE	000100	CHIPPEWA VALLEY VTAE DISTRICT			
Parcel Total:					\$65.64						

LEGAL DESCRIPTION: T23 R14-W S34 PT OF SENW				PARCEL NO: 032008670000				CONTROL NO: 139316			
3	\$4,681.38	0.71309875	\$3,338.29								
				0	\$0.00	STAT	999999	STATE OF WISCONSIN			
				0.00568240	\$18.97	CNTY	06	BUFFALO COUNTY			
				0.00274070	\$9.15	MUNI	06032	TOWN OF NELSON			
				0.01038350	\$34.66	REG	060084	SCH D OF ALMA			
				0.00085620	\$2.86	VTAE	000100	CHIPPEWA VALLEY VTAE DISTRICT			
Parcel Total:					\$65.64						

LEGAL DESCRIPTION: T23 R14-W S34 PT OF NESW				PARCEL NO: 032008720000				CONTROL NO: 139317			
1.72	\$2,684.00	0.71309875	\$1,913.95								
				0	\$0.00	STAT	999999	STATE OF WISCONSIN			
				0.00568240	\$10.88	CNTY	06	BUFFALO COUNTY			
				0.00274070	\$5.25	MUNI	06032	TOWN OF NELSON			
				0.01038350	\$19.87	REG	060084	SCH D OF ALMA			
				0.00085620	\$1.64	VTAE	000100	CHIPPEWA VALLEY VTAE DISTRICT			
Parcel Total:					\$37.64						



# State of Wisconsin / Department of Natural Resources

Tony Evers , Governor

, Secretary

2/5/2025

## Chapter 70.114 - Aids Payment Worksheet For Tax Year 2024(Payment Year 2025) - Payment Due January 31, 2025

591 of 7093

LEGAL DESCRIPTION: T23 R14-W S34 PT OF NWSW				PARCEL NO: 032008750000	CONTROL NO: 139318			
8.67	\$13,529.19	0.71309875	\$9,647.65					
				0	\$0.00	STAT	999999	STATE OF WISCONSIN
				0.00568240	\$54.82	CNTY	06	BUFFALO COUNTY
				0.00274070	\$26.44	MUNI	06032	TOWN OF NELSON
				0.01038350	\$100.18	REG	060084	SCH D OF ALMA
				0.00085620	\$8.26	VTAE	000100	CHIPPEWA VALLEY VTAE DISTRICT
Parcel Total:					\$189.70			

LEGAL DESCRIPTION: T23 R14-W S34 PT OF SENW				PARCEL NO: 032008660000	CONTROL NO: 139319			
5.49	\$8,566.93	0.71309875	\$6,109.07					
				0	\$0.00	STAT	999999	STATE OF WISCONSIN
				0.00568240	\$34.71	CNTY	06	BUFFALO COUNTY
				0.00274070	\$16.74	MUNI	06032	TOWN OF NELSON
				0.01038350	\$63.43	REG	060084	SCH D OF ALMA
				0.00085620	\$5.23	VTAE	000100	CHIPPEWA VALLEY VTAE DISTRICT
Parcel Total:					\$120.11			

LEGAL DESCRIPTION: T23 R14-W S34 PT OF NESW				PARCEL NO: 032008690000	CONTROL NO: 139321			
6.84	\$10,673.55	0.71309875	\$7,611.29					
				0	\$0.00	STAT	999999	STATE OF WISCONSIN
				0.00568240	\$43.25	CNTY	06	BUFFALO COUNTY
				0.00274070	\$20.86	MUNI	06032	TOWN OF NELSON
				0.01038350	\$79.03	REG	060084	SCH D OF ALMA
				0.00085620	\$6.52	VTAE	000100	CHIPPEWA VALLEY VTAE DISTRICT
Parcel Total:					\$149.66			



# State of Wisconsin / Department of Natural Resources

Tony Evers , Governor

, Secretary

2/5/2025

## Chapter 70.114 - Aids Payment Worksheet For Tax Year 2024(Payment Year 2025) - Payment Due January 31, 2025

592 of 7093

LEGAL DESCRIPTION: T23 R14-W S14 PT OF NWSW                      PARCEL NO: 032007840000                      CONTROL NO: 139322

2                      \$3,120.92                      0.71309875                      \$2,225.53

0                      \$0.00    STAT    999999                      STATE OF WISCONSIN

0.00568240                      \$12.65    CNTY    06                      BUFFALO COUNTY

0.00274070                      \$6.10    MUNI    06032                      TOWN OF NELSON

0.01038350                      \$23.11    REG    060084                      SCH D OF ALMA

0.00085620                      \$1.91    VTAE    000100                      CHIPPEWA VALLEY VTAE DISTRICT

Parcel Total:                      \$43.77

File Number Total:                      \$2,130.64

Municipality Total:                      \$8,671.08



# State of Wisconsin / Department of Natural Resources

Tony Evers , Governor

, Secretary

2/5/2025

## Chapter 70.114 - Aids Payment Worksheet For Tax Year 2024(Payment Year 2025) - Payment Due January 31, 2025

593 of 7093

DETAIL FOR VILLAGE OF NELSON, BUFFALO COUNTY

Acres	Est. Adjust. Purch. Price	Level of Assessment	Adjusted Local Value	Net Gen. Tax Rate	Calc. Aid Pay Amount	Taxing Jurisdiction Type	Code	Description
FILE NO: W 1098 *			DATE OF PURCHASE: 03/28/1994			GRANTOR: EARL HETRICK		
LEGAL DESCRIPTION: T23 R14-W S36 PT OF NESE				PARCEL NO: 154-152-0000		CONTROL NO: 72402		
0.1	\$203.34	0.71976972	\$146.36					
				0	\$0.00	STAT	999999	STATE OF WISCONSIN
				0.00554810	\$0.81	CNTY	06	BUFFALO COUNTY
				0.00517640	\$0.76	MUNI	06154	VILLAGE OF NELSON
				0.01028220	\$1.50	REG	060084	SCH D OF ALMA
				0.00084790	\$0.12	VTAE	000100	CHIPPEWA VALLEY VTAE DISTRICT
<b>Parcel Total:</b>					<b>\$3.19</b>			

LEGAL DESCRIPTION: T23 R14-W S36 PT OF SWSE				PARCEL NO: 154-154-0000		CONTROL NO: 72403		
38	\$34,907.04	0.71976972	\$25,125.03					
				0	\$0.00	STAT	999999	STATE OF WISCONSIN
				0.00554810	\$139.40	CNTY	06	BUFFALO COUNTY
				0.00517640	\$130.06	MUNI	06154	VILLAGE OF NELSON
				0.01028220	\$258.34	REG	060084	SCH D OF ALMA
				0.00084790	\$21.30	VTAE	000100	CHIPPEWA VALLEY VTAE DISTRICT
<b>Parcel Total:</b>					<b>\$549.10</b>			



# State of Wisconsin / Department of Natural Resources

Tony Evers , Governor

, Secretary

2/5/2025

## Chapter 70.114 - Aids Payment Worksheet For Tax Year 2024(Payment Year 2025) - Payment Due January 31, 2025

594 of 7093

LEGAL DESCRIPTION: T23 R14-W S36 PT OF SESE	PARCEL NO: 154-155-0000	CONTROL NO: 72404
---	-------------------------	-------------------

4.5	\$4,066.84	0.71976972	\$2,927.19
-----	------------	------------	------------

0	\$0.00	STAT	999999	STATE OF WISCONSIN
0.00554810	\$16.24	CNTY	06	BUFFALO COUNTY
0.00517640	\$15.15	MUNI	06154	VILLAGE OF NELSON
0.01028220	\$30.10	REG	060084	SCH D OF ALMA
0.00084790	\$2.48	VTAE	000100	CHIPPEWA VALLEY VTAE DISTRICT

Parcel Total:	\$63.97
---------------	---------

LEGAL DESCRIPTION: T23 R14-W S36 PT GV LT 3	PARCEL NO: 154-153-0000	CONTROL NO: 72405
---	-------------------------	-------------------

25.3	\$23,045.43	0.71976972	\$16,587.40
------	-------------	------------	-------------

0	\$0.00	STAT	999999	STATE OF WISCONSIN
0.00554810	\$92.03	CNTY	06	BUFFALO COUNTY
0.00517640	\$85.86	MUNI	06154	VILLAGE OF NELSON
0.01028220	\$170.56	REG	060084	SCH D OF ALMA
0.00084790	\$14.06	VTAE	000100	CHIPPEWA VALLEY VTAE DISTRICT

Parcel Total:	\$362.51
---------------	----------

File Number Total:	\$978.77
--------------------	----------

Municipality Total:	\$978.77
---------------------	----------



# State of Wisconsin / Department of Natural Resources

Tony Evers , Governor

, Secretary

2/5/2025

## Chapter 70.114 - Aids Payment Worksheet For Tax Year 2024(Payment Year 2025) - Payment Due January 31, 2025

595 of 7093

DETAIL FOR TOWN OF ANDERSON, BURNETT COUNTY

Acres	Est. Adjust. Purch. Price	Level of Assessment	Adjusted Local Value	Net Gen. Tax Rate	Calc. Aid Pay Amount	Type	Code	Taxing Jurisdiction Description
FILE NO: NF 704 *			DATE OF PURCHASE: 08/20/1994			GRANTOR: JOHN SEVLIE		
LEGAL DESCRIPTION: T37 R20-W S20 PT GV LT 4				PARCEL NO: 002-1720-01-600		CONTROL NO: 73745		
14.39	\$48,346.42	1.00484630	\$48,580.72					
				0	\$0.00	STAT	999999	STATE OF WISCONSIN
				0.00220060	\$106.91	CNTY	07	BURNETT COUNTY
				0.00209520	\$101.79	MUNI	07002	TOWN OF ANDERSON
				0.00476890	\$231.68	REG	072233	SCH D OF GRANTSBURG
				0.00021420	\$10.41	VTAE	001700	NORTHWOOD TECHNICAL COLLEGE
Parcel Total:					\$450.79			

File Number Total: \$450.79

FILE NO: NF 771 *			DATE OF PURCHASE: 11/14/2000			GRANTOR: KERRY LUND		
LEGAL DESCRIPTION: T37 R20-W S20 PT GV LT 4				PARCEL NO: 002-1720-01 300		CONTROL NO: 84765		
5.97	\$6,570.98	1.00484630	\$6,602.83					
				0	\$0.00	STAT	999999	STATE OF WISCONSIN
				0.00220060	\$14.53	CNTY	07	BURNETT COUNTY
				0.00209520	\$13.83	MUNI	07002	TOWN OF ANDERSON
				0.00476890	\$31.49	REG	072233	SCH D OF GRANTSBURG
				0.00021420	\$1.41	VTAE	001700	NORTHWOOD TECHNICAL COLLEGE
Parcel Total:					\$61.26			

File Number Total: \$61.26



# State of Wisconsin / Department of Natural Resources

Tony Evers , Governor

, Secretary

2/5/2025

## Chapter 70.114 - Aids Payment Worksheet For Tax Year 2024(Payment Year 2025) - Payment Due January 31, 2025

596 of 7093

FILE NO: NF 808 *				DATE OF PURCHASE: 05/05/2004				GRANTOR: SHIRLEY J MICHIZI			
LEGAL DESCRIPTION: T37 R20-W S04 PT OF SWSW				PARCEL NO: 002-1704-02-200				CONTROL NO: 91498			
32.12	\$55,396.14	1.00484630	\$55,664.61								
				0	\$0.00	STAT	999999	STATE OF WISCONSIN			
				0.00220060	\$122.49	CNTY	07	BURNETT COUNTY			
				0.00209520	\$116.63	MUNI	07002	TOWN OF ANDERSON			
				0.00476890	\$265.46	REG	072233	SCH D OF GRANTSBURG			
				0.00021420	\$11.92	VTAE	001700	NORTHWOOD TECHNICAL COLLEGE			
Parcel Total:					\$516.50						

LEGAL DESCRIPTION: T37 R20-W S05 PT GV LT 1				PARCEL NO: 002-1705-01-100				CONTROL NO: 91499			
27.12	\$46,914.35	1.00484630	\$47,141.71								
				0	\$0.00	STAT	999999	STATE OF WISCONSIN			
				0.00220060	\$103.74	CNTY	07	BURNETT COUNTY			
				0.00209520	\$98.77	MUNI	07002	TOWN OF ANDERSON			
				0.00476890	\$224.81	REG	072233	SCH D OF GRANTSBURG			
				0.00021420	\$10.10	VTAE	001700	NORTHWOOD TECHNICAL COLLEGE			
Parcel Total:					\$437.42						





# State of Wisconsin / Department of Natural Resources

Tony Evers , Governor

, Secretary

2/5/2025

## Chapter 70.114 - Aids Payment Worksheet For Tax Year 2024(Payment Year 2025) - Payment Due January 31, 2025

597 of 7093

LEGAL DESCRIPTION: T37 R20-W S04 PT OF SESW	PARCEL NO: 002-1704-02-200	CONTROL NO: 91615
---	----------------------------	-------------------

39	\$67,734.65	1.00484630	\$68,062.91
----	-------------	------------	-------------

0	\$0.00	STAT	999999	STATE OF WISCONSIN
0.00220060	\$149.78	CNTY	07	BURNETT COUNTY
0.00209520	\$142.61	MUNI	07002	TOWN OF ANDERSON
0.00476890	\$324.58	REG	072233	SCH D OF GRANTSBURG
0.00021420	\$14.58	VTAE	001700	NORTHWOOD TECHNICAL COLLEGE

Parcel Total:	\$631.55
---------------	----------

File Number Total:	\$1,585.47
--------------------	------------

FILE NO: W 1306 *	DATE OF PURCHASE: 06/13/1998	GRANTOR: ELFIE DAHL ESTATE
-------------------	------------------------------	----------------------------

LEGAL DESCRIPTION: T37 R19-W S14 NWSE	PARCEL NO: 002-1614-02-300	CONTROL NO: 80477
---------------------------------------	----------------------------	-------------------

40	\$25,312.88	1.00484630	\$25,435.56
----	-------------	------------	-------------

0	\$0.00	STAT	999999	STATE OF WISCONSIN
0.00220060	\$55.97	CNTY	07	BURNETT COUNTY
0.00209520	\$53.29	MUNI	07002	TOWN OF ANDERSON
0.00476890	\$121.30	REG	072233	SCH D OF GRANTSBURG
0.00021420	\$5.45	VTAE	001700	NORTHWOOD TECHNICAL COLLEGE

Parcel Total:	\$236.01
---------------	----------



# State of Wisconsin / Department of Natural Resources

Tony Evers , Governor

, Secretary

2/5/2025

## Chapter 70.114 - Aids Payment Worksheet For Tax Year 2024(Payment Year 2025) - Payment Due January 31, 2025

598 of 7093

LEGAL DESCRIPTION: T37 R19-W S14 PT OF SENW      PARCEL NO: 002-1614-01-600      CONTROL NO: 80478

30      \$18,984.66      1.00484630      \$19,076.67

0      \$0.00      STAT      999999      STATE OF WISCONSIN

0.00220060      \$41.98      CNTY      07      BURNETT COUNTY

0.00209520      \$39.97      MUNI      07002      TOWN OF ANDERSON

0.00476890      \$90.97      REG      072233      SCH D OF GRANTSBURG

0.00021420      \$4.09      VTAE      001700      NORTHWOOD TECHNICAL COLLEGE

Parcel Total:      \$177.01

File Number Total:      \$413.02

FILE NO: W 1461 \*      DATE OF PURCHASE: 09/09/2002      GRANTOR: ROGER W SJOLANDER

LEGAL DESCRIPTION: T37 R19-W S02 PT OF NWSE      PARCEL NO: 002-1602-02-300      CONTROL NO: 87371

9.5      \$18,741.10      1.00484630      \$18,831.93

0      \$0.00      STAT      999999      STATE OF WISCONSIN

0.00220060      \$41.44      CNTY      07      BURNETT COUNTY

0.00209520      \$39.46      MUNI      07002      TOWN OF ANDERSON

0.00476890      \$89.81      REG      072233      SCH D OF GRANTSBURG

0.00021420      \$4.03      VTAE      001700      NORTHWOOD TECHNICAL COLLEGE

Parcel Total:      \$174.74

File Number Total:      \$174.74



# State of Wisconsin / Department of Natural Resources

Tony Evers , Governor

, Secretary

2/5/2025

## Chapter 70.114 - Aids Payment Worksheet For Tax Year 2024(Payment Year 2025) - Payment Due January 31, 2025

599 of 7093

FILE NO: W 1588 *		DATE OF PURCHASE: 12/11/2004		GRANTOR: LLOYD L LUNDEEN	
LEGAL DESCRIPTION: T37 R19-W S14 LT1-CSM3947		PARCEL NO: 002-1614-02		CONTROL NO: 91927	
0.46	\$4,408.58	1.00484630	\$4,429.94		
		0	\$0.00	STAT 999999	STATE OF WISCONSIN
		0.00220060	\$9.75	CNTY 07	BURNETT COUNTY
		0.00209520	\$9.28	MUNI 07002	TOWN OF ANDERSON
		0.00476890	\$21.13	REG 072233	SCH D OF GRANTSBURG
		0.00021420	\$0.95	VTAE 001700	NORTHWOOD TECHNICAL COLLEGE
Parcel Total:			\$41.11		

File Number Total:		\$41.11			
--------------------	--	---------	--	--	--

FILE NO: W 1697 *		DATE OF PURCHASE: 06/21/2007		GRANTOR: ESTATE OF GERALD DAHL	
LEGAL DESCRIPTION: T37 R19-W S14 PT OF SWSW		PARCEL NO: 002-1614-01930		CONTROL NO: 97502	
19.54	\$66,987.09	1.00484630	\$67,311.73		
		0	\$0.00	STAT 999999	STATE OF WISCONSIN
		0.00220060	\$148.13	CNTY 07	BURNETT COUNTY
		0.00209520	\$141.03	MUNI 07002	TOWN OF ANDERSON
		0.00476890	\$321.00	REG 072233	SCH D OF GRANTSBURG
		0.00021420	\$14.42	VTAE 001700	NORTHWOOD TECHNICAL COLLEGE
Parcel Total:			\$624.58		



# State of Wisconsin / Department of Natural Resources

Tony Evers , Governor

, Secretary

2/5/2025

## Chapter 70.114 - Aids Payment Worksheet For Tax Year 2024(Payment Year 2025) - Payment Due January 31, 2025

600 of 7093

LEGAL DESCRIPTION: T37 R19-W S14 E1/2 OF SESW      PARCEL NO: 002-1614-02130      CONTROL NO: 97503

20      \$17,361.57      1.00484630      \$17,445.71

0	\$0.00	STAT	999999	STATE OF WISCONSIN
0.00220060	\$38.39	CNTY	07	BURNETT COUNTY
0.00209520	\$36.55	MUNI	07002	TOWN OF ANDERSON
0.00476890	\$83.20	REG	072233	SCH D OF GRANTSBURG
0.00021420	\$3.74	VTAE	001700	NORTHWOOD TECHNICAL COLLEGE

Parcel Total:      \$161.88

LEGAL DESCRIPTION: T37 R19-W S14 PT OF NWSW      PARCEL NO: 002-1614-01820      CONTROL NO: 97504

25      \$36,170.07      1.00484630      \$36,345.36

0	\$0.00	STAT	999999	STATE OF WISCONSIN
0.00220060	\$79.98	CNTY	07	BURNETT COUNTY
0.00209520	\$76.15	MUNI	07002	TOWN OF ANDERSON
0.00476890	\$173.33	REG	072233	SCH D OF GRANTSBURG
0.00021420	\$7.79	VTAE	001700	NORTHWOOD TECHNICAL COLLEGE

Parcel Total:      \$337.25

LEGAL DESCRIPTION: T37 R19-W S14 PT OF NESW      PARCEL NO: 002-1614-01700      CONTROL NO: 97505

30      \$17,795.70      1.00484630      \$17,881.95

0	\$0.00	STAT	999999	STATE OF WISCONSIN
0.00220060	\$39.35	CNTY	07	BURNETT COUNTY
0.00209520	\$37.47	MUNI	07002	TOWN OF ANDERSON
0.00476890	\$85.28	REG	072233	SCH D OF GRANTSBURG
0.00021420	\$3.83	VTAE	001700	NORTHWOOD TECHNICAL COLLEGE

Parcel Total:      \$165.93



# State of Wisconsin / Department of Natural Resources

Tony Evers , Governor

, Secretary

2/5/2025

## Chapter 70.114 - Aids Payment Worksheet For Tax Year 2024(Payment Year 2025) - Payment Due January 31, 2025

601 of 7093

File Number Total: \$1,289.64

FILE NO: W 1735 \*      DATE OF PURCHASE: 02/13/2008      GRANTOR: MARK MUELER DAHL

LEGAL DESCRIPTION: T37 R19-W S14 PT OF NWSW      PARCEL NO: 002-1614-01 830      CONTROL NO: 98341

5      \$19,133.47      1.00484630      \$19,226.19

0	\$0.00	STAT	999999	STATE OF WISCONSIN
0.00220060	\$42.31	CNTY	07	BURNETT COUNTY
0.00209520	\$40.28	MUNI	07002	TOWN OF ANDERSON
0.00476890	\$91.69	REG	072233	SCH D OF GRANTSBURG
0.00021420	\$4.12	VTAE	001700	NORTHWOOD TECHNICAL COLLEGE

Parcel Total: \$178.40

File Number Total: \$178.40

FILE NO: WM 60400 \*      DATE OF PURCHASE: 08/23/2016      GRANTOR: Friends of Crex, Inc.

LEGAL DESCRIPTION: T37 R19-W S13 PT OF NWNW      PARCEL NO: 07-002-2-37-19-13-2 02-000-011000      CONTROL NO: 132799

17.17      \$9,400.31      1.00484630      \$9,445.87

0	\$0.00	STAT	999999	STATE OF WISCONSIN
0.00220060	\$20.79	CNTY	07	BURNETT COUNTY
0.00209520	\$19.79	MUNI	07002	TOWN OF ANDERSON
0.00476890	\$45.05	REG	072233	SCH D OF GRANTSBURG
0.00021420	\$2.02	VTAE	001700	NORTHWOOD TECHNICAL COLLEGE

Parcel Total: \$87.65

File Number Total: \$87.65



# State of Wisconsin / Department of Natural Resources

Tony Evers , Governor

, Secretary

2/5/2025

## Chapter 70.114 - Aids Payment Worksheet For Tax Year 2024(Payment Year 2025) - Payment Due January 31, 2025

602 of 7093

FILE NO: WM 60644 *	DATE OF PURCHASE: 04/08/2020	GRANTOR: Julie A Carlstrom
LEGAL DESCRIPTION: T37 R19-W S04 SENW	PARCEL NO: 070022371904204000011000	CONTROL NO: 137699

40    \$16,554.56    1.00484630    \$16,634.79

0	\$0.00	STAT	999999	STATE OF WISCONSIN
0.00220060	\$36.61	CNTY	07	BURNETT COUNTY
0.00209520	\$34.85	MUNI	07002	TOWN OF ANDERSON
0.00476890	\$79.33	REG	072233	SCH D OF GRANTSBURG
0.00021420	\$3.56	VTAE	001700	NORTHWOOD TECHNICAL COLLEGE

Parcel Total:                    \$154.35

File Number Total:            \$154.35

Municipality Total:           \$4,436.43



# State of Wisconsin / Department of Natural Resources

Tony Evers , Governor

, Secretary

2/5/2025

## Chapter 70.114 - Aids Payment Worksheet For Tax Year 2024(Payment Year 2025) - Payment Due January 31, 2025

603 of 7093

DETAIL FOR TOWN OF BLAINE, BURNETT COUNTY

Acres	Est. Adjust. Purch. Price	Level of Assessment	Adjusted Local Value	Net Gen. Tax Rate	Calc. Aid Pay Amount	Taxing Jurisdiction Type	Code	Description
FILE NO: WM 60204 *			DATE OF PURCHASE: 12/16/2015			GRANTOR: Burnett County		
LEGAL DESCRIPTION: T42 R14-W S01 SWSW					PARCEL NO: 07-004-2-42-14-01-3 04-000-011000		CONTROL NO: 126292	
40	\$28,587.19	0.61956522	\$17,711.63					
				0	\$0.00	STAT	999999	STATE OF WISCONSIN
				0.00371580	\$65.81	CNTY	07	BURNETT COUNTY
				0.00171630	\$30.40	MUNI	07004	TOWN OF BLAINE
				0.004641	\$82.20	REG	076293	SCH D OF WEBSTER
				0.00036180	\$6.41	VTAE	001700	NORTHWOOD TECHNICAL COLLEGE
Parcel Total:					\$184.82			

LEGAL DESCRIPTION: T42 R14-W S02 NENE					PARCEL NO: 07-004-2-42-14-02-1 01-000-011000		CONTROL NO: 126293	
40.21	\$28,737.27	0.61956522	\$17,804.61					
				0	\$0.00	STAT	999999	STATE OF WISCONSIN
				0.00371580	\$66.16	CNTY	07	BURNETT COUNTY
				0.00171630	\$30.56	MUNI	07004	TOWN OF BLAINE
				0.004641	\$82.63	REG	076293	SCH D OF WEBSTER
				0.00036180	\$6.44	VTAE	001700	NORTHWOOD TECHNICAL COLLEGE
Parcel Total:					\$185.79			



# State of Wisconsin / Department of Natural Resources

Tony Evers , Governor

, Secretary

2/5/2025

## Chapter 70.114 - Aids Payment Worksheet For Tax Year 2024(Payment Year 2025) - Payment Due January 31, 2025

604 of 7093

LEGAL DESCRIPTION: T42 R14-W S03 NENE	PARCEL NO: 07-004-2-42-14-03-1 01-000-011000	CONTROL NO: 126294
---------------------------------------	--	--------------------

40.2	\$28,730.13	0.61956522	\$17,800.19
------	-------------	------------	-------------

0	\$0.00	STAT	999999	STATE OF WISCONSIN
0.00371580	\$66.14	CNTY	07	BURNETT COUNTY
0.00171630	\$30.55	MUNI	07004	TOWN OF BLAINE
0.004641	\$82.61	REG	076293	SCH D OF WEBSTER
0.00036180	\$6.44	VTAE	001700	NORTHWOOD TECHNICAL COLLEGE

Parcel Total:	\$185.74
---------------	----------

LEGAL DESCRIPTION: T42 R14-W S10 NENE	PARCEL NO: 07-004-2-43-14-10-1 01-000-011000	CONTROL NO: 126295
---------------------------------------	--	--------------------

40	\$28,587.19	0.61956522	\$17,711.63
----	-------------	------------	-------------

0	\$0.00	STAT	999999	STATE OF WISCONSIN
0.00371580	\$65.81	CNTY	07	BURNETT COUNTY
0.00171630	\$30.40	MUNI	07004	TOWN OF BLAINE
0.004641	\$82.20	REG	076293	SCH D OF WEBSTER
0.00036180	\$6.41	VTAE	001700	NORTHWOOD TECHNICAL COLLEGE

Parcel Total:	\$184.82
---------------	----------





# State of Wisconsin / Department of Natural Resources

Tony Evers , Governor

, Secretary

2/5/2025

## Chapter 70.114 - Aids Payment Worksheet For Tax Year 2024(Payment Year 2025) - Payment Due January 31, 2025

605 of 7093

LEGAL DESCRIPTION: T42 R14-W S11 NENE	PARCEL NO: 07-004-2-42-14-11-1 01-000-011000	CONTROL NO: 126300
---------------------------------------	--	--------------------

40	\$28,587.19	0.61956522	\$17,711.63
----	-------------	------------	-------------

0	\$0.00	STAT	999999	STATE OF WISCONSIN
0.00371580	\$65.81	CNTY	07	BURNETT COUNTY
0.00171630	\$30.40	MUNI	07004	TOWN OF BLAINE
0.004641	\$82.20	REG	076293	SCH D OF WEBSTER
0.00036180	\$6.41	VTAE	001700	NORTHWOOD TECHNICAL COLLEGE

Parcel Total:	\$184.82
---------------	----------

LEGAL DESCRIPTION: T42 R14-W S12 NENE	PARCEL NO: 07-004-2-42-14-12-1 01-000-011000	CONTROL NO: 126301
---------------------------------------	--	--------------------

40	\$28,587.19	0.61956522	\$17,711.63
----	-------------	------------	-------------

0	\$0.00	STAT	999999	STATE OF WISCONSIN
0.00371580	\$65.81	CNTY	07	BURNETT COUNTY
0.00171630	\$30.40	MUNI	07004	TOWN OF BLAINE
0.004641	\$82.20	REG	076293	SCH D OF WEBSTER
0.00036180	\$6.41	VTAE	001700	NORTHWOOD TECHNICAL COLLEGE

Parcel Total:	\$184.82
---------------	----------



State of Wisconsin / Department of Natural Resources

Tony Evers , Governor

, Secretary

2/5/2025

Chapter 70.114 - Aids Payment Worksheet For Tax Year 2024(Payment Year 2025) - Payment Due January 31, 2025

606 of 7093

LEGAL DESCRIPTION: T42 R14-W S12 NENW PARCEL NO: 07-004-2-42-14-12-2 01-000-011000 CONTROL NO: 126302

40 \$28,587.19 0.61956522 \$17,711.63

Table with 6 columns: Amount, Code, Description, Code, Code, Description. Rows include: 0 \$0.00 STAT 999999 STATE OF WISCONSIN, 0.00371580 \$65.81 CNTY 07 BURNETT COUNTY, 0.00171630 \$30.40 MUNI 07004 TOWN OF BLAINE, 0.004641 \$82.20 REG 076293 SCH D OF WEBSTER, 0.00036180 \$6.41 VTAE 001700 NORTHWOOD TECHNICAL COLLEGE

Parcel Total: \$184.82

LEGAL DESCRIPTION: T42 R14-W S13 NENE PARCEL NO: 07-004-2-42-14-13-1 01-000-011000 CONTROL NO: 126303

40 \$28,587.19 0.61956522 \$17,711.63

Table with 6 columns: Amount, Code, Description, Code, Code, Description. Rows include: 0 \$0.00 STAT 999999 STATE OF WISCONSIN, 0.00371580 \$65.81 CNTY 07 BURNETT COUNTY, 0.00171630 \$30.40 MUNI 07004 TOWN OF BLAINE, 0.004641 \$82.20 REG 076293 SCH D OF WEBSTER, 0.00036180 \$6.41 VTAE 001700 NORTHWOOD TECHNICAL COLLEGE

Parcel Total: \$184.82



# State of Wisconsin / Department of Natural Resources

Tony Evers , Governor

, Secretary

2/5/2025

## Chapter 70.114 - Aids Payment Worksheet For Tax Year 2024(Payment Year 2025) - Payment Due January 31, 2025

607 of 7093

LEGAL DESCRIPTION: T42 R14-W S13 NENW	PARCEL NO: 07-004-2-42-14-13-2 01-000-011000	CONTROL NO: 126304
---------------------------------------	--	--------------------

40	\$28,587.19	0.61956522	\$17,711.63	
----	-------------	------------	-------------	--

0	\$0.00	STAT	999999	STATE OF WISCONSIN
---	--------	------	--------	--------------------

0.00371580	\$65.81	CNTY	07	BURNETT COUNTY
------------	---------	------	----	----------------

0.00171630	\$30.40	MUNI	07004	TOWN OF BLAINE
------------	---------	------	-------	----------------

0.004641	\$82.20	REG	076293	SCH D OF WEBSTER
----------	---------	-----	--------	------------------

0.00036180	\$6.41	VTAE	001700	NORTHWOOD TECHNICAL COLLEGE
------------	--------	------	--------	-----------------------------

Parcel Total:	\$184.82
---------------	----------

LEGAL DESCRIPTION: T42 R14-W S14 NENE	PARCEL NO: 07-004-2-42-14-14-1 01-000-011000	CONTROL NO: 126305
---------------------------------------	--	--------------------

40	\$28,587.19	0.61956522	\$17,711.63	
----	-------------	------------	-------------	--

0	\$0.00	STAT	999999	STATE OF WISCONSIN
---	--------	------	--------	--------------------

0.00371580	\$65.81	CNTY	07	BURNETT COUNTY
------------	---------	------	----	----------------

0.00171630	\$30.40	MUNI	07004	TOWN OF BLAINE
------------	---------	------	-------	----------------

0.004641	\$82.20	REG	076293	SCH D OF WEBSTER
----------	---------	-----	--------	------------------

0.00036180	\$6.41	VTAE	001700	NORTHWOOD TECHNICAL COLLEGE
------------	--------	------	--------	-----------------------------

Parcel Total:	\$184.82
---------------	----------



# State of Wisconsin / Department of Natural Resources

Tony Evers , Governor

, Secretary

2/5/2025

## Chapter 70.114 - Aids Payment Worksheet For Tax Year 2024(Payment Year 2025) - Payment Due January 31, 2025

608 of 7093

LEGAL DESCRIPTION: T42 R14-W S14 NWNE	PARCEL NO: 07-004-2-42-14-14-1 02-000-011000	CONTROL NO: 126306
---------------------------------------	--	--------------------

40	\$28,587.19	0.61956522	\$17,711.63	
----	-------------	------------	-------------	--

0	\$0.00	STAT	999999	STATE OF WISCONSIN
---	--------	------	--------	--------------------

0.00371580	\$65.81	CNTY	07	BURNETT COUNTY
------------	---------	------	----	----------------

0.00171630	\$30.40	MUNI	07004	TOWN OF BLAINE
------------	---------	------	-------	----------------

0.004641	\$82.20	REG	076293	SCH D OF WEBSTER
----------	---------	-----	--------	------------------

0.00036180	\$6.41	VTAE	001700	NORTHWOOD TECHNICAL COLLEGE
------------	--------	------	--------	-----------------------------

Parcel Total:	\$184.82
---------------	----------

LEGAL DESCRIPTION: T42 R14-W S14 SWNE	PARCEL NO: 07-004-2-42-14-14-1 03-000-011000	CONTROL NO: 126307
---------------------------------------	--	--------------------

40	\$28,587.19	0.61956522	\$17,711.63	
----	-------------	------------	-------------	--

0	\$0.00	STAT	999999	STATE OF WISCONSIN
---	--------	------	--------	--------------------

0.00371580	\$65.81	CNTY	07	BURNETT COUNTY
------------	---------	------	----	----------------

0.00171630	\$30.40	MUNI	07004	TOWN OF BLAINE
------------	---------	------	-------	----------------

0.004641	\$82.20	REG	076293	SCH D OF WEBSTER
----------	---------	-----	--------	------------------

0.00036180	\$6.41	VTAE	001700	NORTHWOOD TECHNICAL COLLEGE
------------	--------	------	--------	-----------------------------

Parcel Total:	\$184.82
---------------	----------



# State of Wisconsin / Department of Natural Resources

Tony Evers , Governor

, Secretary

2/5/2025

## Chapter 70.114 - Aids Payment Worksheet For Tax Year 2024(Payment Year 2025) - Payment Due January 31, 2025

609 of 7093

LEGAL DESCRIPTION: T42 R14-W S14 SENE	PARCEL NO: 07-004-2-42-14-14-1 04-000-011000	CONTROL NO: 126308
---------------------------------------	--	--------------------

40	\$28,587.19	0.61956522	\$17,711.63
----	-------------	------------	-------------

0	\$0.00	STAT	999999	STATE OF WISCONSIN
0.00371580	\$65.81	CNTY	07	BURNETT COUNTY
0.00171630	\$30.40	MUNI	07004	TOWN OF BLAINE
0.004641	\$82.20	REG	076293	SCH D OF WEBSTER
0.00036180	\$6.41	VTAE	001700	NORTHWOOD TECHNICAL COLLEGE

Parcel Total:	\$184.82
---------------	----------

LEGAL DESCRIPTION: T42 R14-W S14 NENW	PARCEL NO: 07-004-2-42-14-14-2 01-000-011000	CONTROL NO: 126309
---------------------------------------	--	--------------------

40	\$28,587.19	0.61956522	\$17,711.63
----	-------------	------------	-------------

0	\$0.00	STAT	999999	STATE OF WISCONSIN
0.00371580	\$65.81	CNTY	07	BURNETT COUNTY
0.00171630	\$30.40	MUNI	07004	TOWN OF BLAINE
0.004641	\$82.20	REG	076293	SCH D OF WEBSTER
0.00036180	\$6.41	VTAE	001700	NORTHWOOD TECHNICAL COLLEGE

Parcel Total:	\$184.82
---------------	----------



# State of Wisconsin / Department of Natural Resources

Tony Evers , Governor

, Secretary

2/5/2025

## Chapter 70.114 - Aids Payment Worksheet For Tax Year 2024(Payment Year 2025) - Payment Due January 31, 2025

610 of 7093

LEGAL DESCRIPTION: T42 R14-W S14 NWNW	PARCEL NO: 07-004-2-42-14-14-2 02-000-011000	CONTROL NO: 126310
---------------------------------------	--	--------------------

40	\$28,587.19	0.61956522	\$17,711.63
----	-------------	------------	-------------

0	\$0.00	STAT	999999	STATE OF WISCONSIN
0.00371580	\$65.81	CNTY	07	BURNETT COUNTY
0.00171630	\$30.40	MUNI	07004	TOWN OF BLAINE
0.004641	\$82.20	REG	076293	SCH D OF WEBSTER
0.00036180	\$6.41	VTAE	001700	NORTHWOOD TECHNICAL COLLEGE

Parcel Total:	\$184.82
---------------	----------

LEGAL DESCRIPTION: T42 R14-W S14 SWNW	PARCEL NO: 07-004-2-42-14-14-2 03-000-011000	CONTROL NO: 126311
---------------------------------------	--	--------------------

40	\$28,587.19	0.61956522	\$17,711.63
----	-------------	------------	-------------

0	\$0.00	STAT	999999	STATE OF WISCONSIN
0.00371580	\$65.81	CNTY	07	BURNETT COUNTY
0.00171630	\$30.40	MUNI	07004	TOWN OF BLAINE
0.004641	\$82.20	REG	076293	SCH D OF WEBSTER
0.00036180	\$6.41	VTAE	001700	NORTHWOOD TECHNICAL COLLEGE

Parcel Total:	\$184.82
---------------	----------



# State of Wisconsin / Department of Natural Resources

Tony Evers , Governor

, Secretary

2/5/2025

## Chapter 70.114 - Aids Payment Worksheet For Tax Year 2024(Payment Year 2025) - Payment Due January 31, 2025

611 of 7093

LEGAL DESCRIPTION: T42 R14-W S14 SENW	PARCEL NO: 07-004-2-42-14-14-2 04-000-011000	CONTROL NO: 126312
---------------------------------------	--	--------------------

40	\$28,587.19	0.61956522	\$17,711.63
----	-------------	------------	-------------

0	\$0.00	STAT	999999	STATE OF WISCONSIN
0.00371580	\$65.81	CNTY	07	BURNETT COUNTY
0.00171630	\$30.40	MUNI	07004	TOWN OF BLAINE
0.004641	\$82.20	REG	076293	SCH D OF WEBSTER
0.00036180	\$6.41	VTAE	001700	NORTHWOOD TECHNICAL COLLEGE

Parcel Total:	\$184.82
---------------	----------

LEGAL DESCRIPTION: T42 R14-W S14 NESW	PARCEL NO: 07-004-2-42-14-14-3 01-000-011000	CONTROL NO: 126313
---------------------------------------	--	--------------------

40	\$28,587.19	0.61956522	\$17,711.63
----	-------------	------------	-------------

0	\$0.00	STAT	999999	STATE OF WISCONSIN
0.00371580	\$65.81	CNTY	07	BURNETT COUNTY
0.00171630	\$30.40	MUNI	07004	TOWN OF BLAINE
0.004641	\$82.20	REG	076293	SCH D OF WEBSTER
0.00036180	\$6.41	VTAE	001700	NORTHWOOD TECHNICAL COLLEGE

Parcel Total:	\$184.82
---------------	----------



# State of Wisconsin / Department of Natural Resources

Tony Evers , Governor

, Secretary

2/5/2025

## Chapter 70.114 - Aids Payment Worksheet For Tax Year 2024(Payment Year 2025) - Payment Due January 31, 2025

612 of 7093

LEGAL DESCRIPTION: T42 R14-W S14 NWSW	PARCEL NO: 07-044-2-42-14-14-3 02-000-011000	CONTROL NO: 126314
---------------------------------------	--	--------------------

40	\$28,587.19	0.61956522	\$17,711.63
----	-------------	------------	-------------

0	\$0.00	STAT	999999	STATE OF WISCONSIN
0.00371580	\$65.81	CNTY	07	BURNETT COUNTY
0.00171630	\$30.40	MUNI	07004	TOWN OF BLAINE
0.004641	\$82.20	REG	076293	SCH D OF WEBSTER
0.00036180	\$6.41	VTAE	001700	NORTHWOOD TECHNICAL COLLEGE

Parcel Total:	\$184.82
---------------	----------

LEGAL DESCRIPTION: T42 R14-W S14 SWSW	PARCEL NO: 07-044-2-42-14-14-3 03-000-011000	CONTROL NO: 126315
---------------------------------------	--	--------------------

40	\$28,587.19	0.61956522	\$17,711.63
----	-------------	------------	-------------

0	\$0.00	STAT	999999	STATE OF WISCONSIN
0.00371580	\$65.81	CNTY	07	BURNETT COUNTY
0.00171630	\$30.40	MUNI	07004	TOWN OF BLAINE
0.004641	\$82.20	REG	076293	SCH D OF WEBSTER
0.00036180	\$6.41	VTAE	001700	NORTHWOOD TECHNICAL COLLEGE

Parcel Total:	\$184.82
---------------	----------





# State of Wisconsin / Department of Natural Resources

Tony Evers , Governor

, Secretary

2/5/2025

## Chapter 70.114 - Aids Payment Worksheet For Tax Year 2024(Payment Year 2025) - Payment Due January 31, 2025

613 of 7093

LEGAL DESCRIPTION: T42 R14-W S14 SESW	PARCEL NO: 07-004-2-42-14-14-3 04-000-011000	CONTROL NO: 126316
---------------------------------------	--	--------------------

40	\$28,587.19	0.61956522	\$17,711.63	
----	-------------	------------	-------------	--

0	\$0.00	STAT	999999	STATE OF WISCONSIN
0.00371580	\$65.81	CNTY	07	BURNETT COUNTY
0.00171630	\$30.40	MUNI	07004	TOWN OF BLAINE
0.004641	\$82.20	REG	076293	SCH D OF WEBSTER
0.00036180	\$6.41	VTAE	001700	NORTHWOOD TECHNICAL COLLEGE

Parcel Total:	\$184.82
---------------	----------

LEGAL DESCRIPTION: T42 R14-W S14 NESE	PARCEL NO: 07-004-2-42-14-14-4 01-000-011000	CONTROL NO: 126317
---------------------------------------	--	--------------------

40	\$28,587.19	0.61956522	\$17,711.63	
----	-------------	------------	-------------	--

0	\$0.00	STAT	999999	STATE OF WISCONSIN
0.00371580	\$65.81	CNTY	07	BURNETT COUNTY
0.00171630	\$30.40	MUNI	07004	TOWN OF BLAINE
0.004641	\$82.20	REG	076293	SCH D OF WEBSTER
0.00036180	\$6.41	VTAE	001700	NORTHWOOD TECHNICAL COLLEGE

Parcel Total:	\$184.82
---------------	----------



# State of Wisconsin / Department of Natural Resources

Tony Evers , Governor

, Secretary

2/5/2025

## Chapter 70.114 - Aids Payment Worksheet For Tax Year 2024(Payment Year 2025) - Payment Due January 31, 2025

614 of 7093

LEGAL DESCRIPTION: T42 R14-W S14 NWSE	PARCEL NO: 07-004-2-42-14-14-4 02-000-011000	CONTROL NO: 126318
---------------------------------------	--	--------------------

40	\$28,587.19	0.61956522	\$17,711.63	
----	-------------	------------	-------------	--

0	\$0.00	STAT	999999	STATE OF WISCONSIN
0.00371580	\$65.81	CNTY	07	BURNETT COUNTY
0.00171630	\$30.40	MUNI	07004	TOWN OF BLAINE
0.004641	\$82.20	REG	076293	SCH D OF WEBSTER
0.00036180	\$6.41	VTAE	001700	NORTHWOOD TECHNICAL COLLEGE

Parcel Total:	\$184.82
---------------	----------

LEGAL DESCRIPTION: T42 R14-W S14 SWSE	PARCEL NO: 07-004-2-42-14-14-4 03-000-011000	CONTROL NO: 126319
---------------------------------------	--	--------------------

40	\$28,587.19	0.61956522	\$17,711.63	
----	-------------	------------	-------------	--

0	\$0.00	STAT	999999	STATE OF WISCONSIN
0.00371580	\$65.81	CNTY	07	BURNETT COUNTY
0.00171630	\$30.40	MUNI	07004	TOWN OF BLAINE
0.004641	\$82.20	REG	076293	SCH D OF WEBSTER
0.00036180	\$6.41	VTAE	001700	NORTHWOOD TECHNICAL COLLEGE

Parcel Total:	\$184.82
---------------	----------



# State of Wisconsin / Department of Natural Resources

Tony Evers , Governor

, Secretary

2/5/2025

## Chapter 70.114 - Aids Payment Worksheet For Tax Year 2024(Payment Year 2025) - Payment Due January 31, 2025

615 of 7093

LEGAL DESCRIPTION: T42 R14-W S14 SESE	PARCEL NO: 07-004-2-42-14-14-4 04-000-011000	CONTROL NO: 126320
---------------------------------------	--	--------------------

40	\$28,587.19	0.61956522	\$17,711.63	
----	-------------	------------	-------------	--

0	\$0.00	STAT	999999	STATE OF WISCONSIN
---	--------	------	--------	--------------------

0.00371580	\$65.81	CNTY	07	BURNETT COUNTY
------------	---------	------	----	----------------

0.00171630	\$30.40	MUNI	07004	TOWN OF BLAINE
------------	---------	------	-------	----------------

0.004641	\$82.20	REG	076293	SCH D OF WEBSTER
----------	---------	-----	--------	------------------

0.00036180	\$6.41	VTAE	001700	NORTHWOOD TECHNICAL COLLEGE
------------	--------	------	--------	-----------------------------

Parcel Total:	\$184.82
---------------	----------

LEGAL DESCRIPTION: T42 R14-W S23 NENE	PARCEL NO: 07-004-2-42-14-23-1 01-000-011000	CONTROL NO: 126321
---------------------------------------	--	--------------------

40	\$28,587.19	0.61956522	\$17,711.63	
----	-------------	------------	-------------	--

0	\$0.00	STAT	999999	STATE OF WISCONSIN
---	--------	------	--------	--------------------

0.00371580	\$65.81	CNTY	07	BURNETT COUNTY
------------	---------	------	----	----------------

0.00171630	\$30.40	MUNI	07004	TOWN OF BLAINE
------------	---------	------	-------	----------------

0.004641	\$82.20	REG	076293	SCH D OF WEBSTER
----------	---------	-----	--------	------------------

0.00036180	\$6.41	VTAE	001700	NORTHWOOD TECHNICAL COLLEGE
------------	--------	------	--------	-----------------------------

Parcel Total:	\$184.82
---------------	----------



# State of Wisconsin / Department of Natural Resources

Tony Evers , Governor

, Secretary

2/5/2025

## Chapter 70.114 - Aids Payment Worksheet For Tax Year 2024(Payment Year 2025) - Payment Due January 31, 2025

616 of 7093

LEGAL DESCRIPTION: T42 R14-W S32 NENE	PARCEL NO: 07-004-2-42-14-32-1 01-000-011000	CONTROL NO: 126322
---------------------------------------	--	--------------------

40	\$28,587.19	0.61956522	\$17,711.63
----	-------------	------------	-------------

0	\$0.00	STAT	999999	STATE OF WISCONSIN
0.00371580	\$65.81	CNTY	07	BURNETT COUNTY
0.00171630	\$30.40	MUNI	07004	TOWN OF BLAINE
0.004641	\$82.20	REG	076293	SCH D OF WEBSTER
0.00036180	\$6.41	VTAE	001700	NORTHWOOD TECHNICAL COLLEGE

Parcel Total:	\$184.82
---------------	----------

LEGAL DESCRIPTION: T42 R14-W S33 PT OF NWNE	PARCEL NO: 07-004-2-42-14-33-1 02-000-011000	CONTROL NO: 126323
---	--	--------------------

3	\$2,144.04	0.61956522	\$1,328.37
---	------------	------------	------------

0	\$0.00	STAT	999999	STATE OF WISCONSIN
0.00371580	\$4.94	CNTY	07	BURNETT COUNTY
0.00171630	\$2.28	MUNI	07004	TOWN OF BLAINE
0.004641	\$6.16	REG	076293	SCH D OF WEBSTER
0.00036180	\$0.48	VTAE	001700	NORTHWOOD TECHNICAL COLLEGE

Parcel Total:	\$13.86
---------------	---------



# State of Wisconsin / Department of Natural Resources

Tony Evers , Governor

, Secretary

2/5/2025

## Chapter 70.114 - Aids Payment Worksheet For Tax Year 2024(Payment Year 2025) - Payment Due January 31, 2025

617 of 7093

LEGAL DESCRIPTION: T42 R14-W S33 PT OF SWNE	PARCEL NO: 07-004-2-42-14-33-1 03-000-011000	CONTROL NO: 126324
---	--	--------------------

35.63	\$25,464.03	0.61956522	\$15,776.63	
-------	-------------	------------	-------------	--

0	\$0.00	STAT	999999	STATE OF WISCONSIN
0.00371580	\$58.62	CNTY	07	BURNETT COUNTY
0.00171630	\$27.08	MUNI	07004	TOWN OF BLAINE
0.004641	\$73.22	REG	076293	SCH D OF WEBSTER
0.00036180	\$5.71	VTAE	001700	NORTHWOOD TECHNICAL COLLEGE

Parcel Total:	\$164.63
---------------	----------

LEGAL DESCRIPTION: T42 R14-W S33 PT OF SENE	PARCEL NO: 07-004-2-42-14-33-1 04-000-011000	CONTROL NO: 126325
---	--	--------------------

12	\$8,576.16	0.61956522	\$5,313.49	
----	------------	------------	------------	--

0	\$0.00	STAT	999999	STATE OF WISCONSIN
0.00371580	\$19.74	CNTY	07	BURNETT COUNTY
0.00171630	\$9.12	MUNI	07004	TOWN OF BLAINE
0.004641	\$24.66	REG	076293	SCH D OF WEBSTER
0.00036180	\$1.92	VTAE	001700	NORTHWOOD TECHNICAL COLLEGE

Parcel Total:	\$55.44
---------------	---------



# State of Wisconsin / Department of Natural Resources

Tony Evers , Governor

, Secretary

2/5/2025

## Chapter 70.114 - Aids Payment Worksheet For Tax Year 2024(Payment Year 2025) - Payment Due January 31, 2025

618 of 7093

LEGAL DESCRIPTION: T42 R14-W S33 PT OF NENW	PARCEL NO: 07-004-2-42-14-33-2 01-000-011000	CONTROL NO: 126326
---	--	--------------------

33	\$23,584.43	0.61956522	\$14,612.09	
----	-------------	------------	-------------	--

0	\$0.00	STAT	999999	STATE OF WISCONSIN
0.00371580	\$54.30	CNTY	07	BURNETT COUNTY
0.00171630	\$25.08	MUNI	07004	TOWN OF BLAINE
0.004641	\$67.81	REG	076293	SCH D OF WEBSTER
0.00036180	\$5.29	VTAE	001700	NORTHWOOD TECHNICAL COLLEGE

Parcel Total:	\$152.48
---------------	----------

LEGAL DESCRIPTION: T42 R14-W S33 NWNW	PARCEL NO: 07-004-2-42-14-33-2 02-000-01100	CONTROL NO: 126327
---------------------------------------	---	--------------------

40	\$28,587.19	0.61956522	\$17,711.63	
----	-------------	------------	-------------	--

0	\$0.00	STAT	999999	STATE OF WISCONSIN
0.00371580	\$65.81	CNTY	07	BURNETT COUNTY
0.00171630	\$30.40	MUNI	07004	TOWN OF BLAINE
0.004641	\$82.20	REG	076293	SCH D OF WEBSTER
0.00036180	\$6.41	VTAE	001700	NORTHWOOD TECHNICAL COLLEGE

Parcel Total:	\$184.82
---------------	----------



# State of Wisconsin / Department of Natural Resources

Tony Evers , Governor

, Secretary

2/5/2025

## Chapter 70.114 - Aids Payment Worksheet For Tax Year 2024(Payment Year 2025) - Payment Due January 31, 2025

619 of 7093

LEGAL DESCRIPTION: T42 R14-W S33 SWNW	PARCEL NO: 07-004-2-42-14-33-2 03-000-011000	CONTROL NO: 126328
---------------------------------------	--	--------------------

40	\$28,587.19	0.61956522	\$17,711.63	
----	-------------	------------	-------------	--

	0	\$0.00	STAT	999999	STATE OF WISCONSIN
	0.00371580	\$65.81	CNTY	07	BURNETT COUNTY
	0.00171630	\$30.40	MUNI	07004	TOWN OF BLAINE
	0.004641	\$82.20	REG	076293	SCH D OF WEBSTER
	0.00036180	\$6.41	VTAE	001700	NORTHWOOD TECHNICAL COLLEGE

Parcel Total:	\$184.82
---------------	----------

LEGAL DESCRIPTION: T42 R14-W S33 PT OF SENW	PARCEL NO: 07-004-2-42-14-33-2 04-000-011000	CONTROL NO: 126329
---	--	--------------------

39.36	\$28,129.79	0.61956522	\$17,428.24	
-------	-------------	------------	-------------	--

	0	\$0.00	STAT	999999	STATE OF WISCONSIN
	0.00371580	\$64.76	CNTY	07	BURNETT COUNTY
	0.00171630	\$29.91	MUNI	07004	TOWN OF BLAINE
	0.004641	\$80.88	REG	076293	SCH D OF WEBSTER
	0.00036180	\$6.31	VTAE	001700	NORTHWOOD TECHNICAL COLLEGE

Parcel Total:	\$181.86
---------------	----------



# State of Wisconsin / Department of Natural Resources

Tony Evers , Governor

, Secretary

2/5/2025

## Chapter 70.114 - Aids Payment Worksheet For Tax Year 2024(Payment Year 2025) - Payment Due January 31, 2025

620 of 7093

LEGAL DESCRIPTION: T42 R14-W S33 NESW	PARCEL NO: 07-004-2-42-14-33-3 01-000-011000	CONTROL NO: 126330
---------------------------------------	--	--------------------

40	\$28,587.19	0.61956522	\$17,711.63	
----	-------------	------------	-------------	--

0	\$0.00	STAT	999999	STATE OF WISCONSIN
0.00371580	\$65.81	CNTY	07	BURNETT COUNTY
0.00171630	\$30.40	MUNI	07004	TOWN OF BLAINE
0.004641	\$82.20	REG	076293	SCH D OF WEBSTER
0.00036180	\$6.41	VTAE	001700	NORTHWOOD TECHNICAL COLLEGE

Parcel Total:	\$184.82
---------------	----------

LEGAL DESCRIPTION: T42 R14-W S33 NWSW	PARCEL NO: 07-004-2-42-14-33-3 02-000-011000	CONTROL NO: 126331
---------------------------------------	--	--------------------

40	\$28,587.19	0.61956522	\$17,711.63	
----	-------------	------------	-------------	--

0	\$0.00	STAT	999999	STATE OF WISCONSIN
0.00371580	\$65.81	CNTY	07	BURNETT COUNTY
0.00171630	\$30.40	MUNI	07004	TOWN OF BLAINE
0.004641	\$82.20	REG	076293	SCH D OF WEBSTER
0.00036180	\$6.41	VTAE	001700	NORTHWOOD TECHNICAL COLLEGE

Parcel Total:	\$184.82
---------------	----------





# State of Wisconsin / Department of Natural Resources

Tony Evers , Governor

, Secretary

2/5/2025

## Chapter 70.114 - Aids Payment Worksheet For Tax Year 2024(Payment Year 2025) - Payment Due January 31, 2025

621 of 7093

LEGAL DESCRIPTION: T42 R14-W S33 SWSW	PARCEL NO: 07-004-2-42-14-33-3 03-000-011000	CONTROL NO: 126332
---------------------------------------	--	--------------------

40	\$28,587.19	0.61956522	\$17,711.63	
----	-------------	------------	-------------	--

0	\$0.00	STAT	999999	STATE OF WISCONSIN
0.00371580	\$65.81	CNTY	07	BURNETT COUNTY
0.00171630	\$30.40	MUNI	07004	TOWN OF BLAINE
0.004641	\$82.20	REG	076293	SCH D OF WEBSTER
0.00036180	\$6.41	VTAE	001700	NORTHWOOD TECHNICAL COLLEGE

Parcel Total:	\$184.82
---------------	----------

LEGAL DESCRIPTION: T42 R14-W S33 SESW	PARCEL NO: 07-004-2-42-14-33-3 04-000-011000	CONTROL NO: 126333
---------------------------------------	--	--------------------

40	\$28,587.19	0.61956522	\$17,711.63	
----	-------------	------------	-------------	--

0	\$0.00	STAT	999999	STATE OF WISCONSIN
0.00371580	\$65.81	CNTY	07	BURNETT COUNTY
0.00171630	\$30.40	MUNI	07004	TOWN OF BLAINE
0.004641	\$82.20	REG	076293	SCH D OF WEBSTER
0.00036180	\$6.41	VTAE	001700	NORTHWOOD TECHNICAL COLLEGE

Parcel Total:	\$184.82
---------------	----------



# State of Wisconsin / Department of Natural Resources

Tony Evers , Governor

, Secretary

2/5/2025

## Chapter 70.114 - Aids Payment Worksheet For Tax Year 2024(Payment Year 2025) - Payment Due January 31, 2025

622 of 7093

LEGAL DESCRIPTION: T42 R14-W S33 PT OF NESE	PARCEL NO: 07-004-2-42-14-33-4 01-000-011000	CONTROL NO: 126334
---	--	--------------------

5	\$3,573.40	0.61956522	\$2,213.95	
---	------------	------------	------------	--

0	\$0.00	STAT	999999	STATE OF WISCONSIN
---	--------	------	--------	--------------------

0.00371580	\$8.23	CNTY	07	BURNETT COUNTY
------------	--------	------	----	----------------

0.00171630	\$3.80	MUNI	07004	TOWN OF BLAINE
------------	--------	------	-------	----------------

0.004641	\$10.27	REG	076293	SCH D OF WEBSTER
----------	---------	-----	--------	------------------

0.00036180	\$0.80	VTAE	001700	NORTHWOOD TECHNICAL COLLEGE
------------	--------	------	--------	-----------------------------

Parcel Total:	\$23.10
---------------	---------

LEGAL DESCRIPTION: T42 R14-W S33 PT OF NWSE	PARCEL NO: 07-004-2-42-14-33-4 02-000-011000	CONTROL NO: 126335
---	--	--------------------

37	\$26,443.15	0.61956522	\$16,383.25	
----	-------------	------------	-------------	--

0	\$0.00	STAT	999999	STATE OF WISCONSIN
---	--------	------	--------	--------------------

0.00371580	\$60.88	CNTY	07	BURNETT COUNTY
------------	---------	------	----	----------------

0.00171630	\$28.12	MUNI	07004	TOWN OF BLAINE
------------	---------	------	-------	----------------

0.004641	\$76.03	REG	076293	SCH D OF WEBSTER
----------	---------	-----	--------	------------------

0.00036180	\$5.93	VTAE	001700	NORTHWOOD TECHNICAL COLLEGE
------------	--------	------	--------	-----------------------------

Parcel Total:	\$170.96
---------------	----------



# State of Wisconsin / Department of Natural Resources

Tony Evers , Governor

, Secretary

2/5/2025

## Chapter 70.114 - Aids Payment Worksheet For Tax Year 2024(Payment Year 2025) - Payment Due January 31, 2025

623 of 7093

LEGAL DESCRIPTION: T42 R14-W S33 PT OF SWSE	PARCEL NO: 07-004-2-42-14-33-4 03-000-011000	CONTROL NO: 126336
---	--	--------------------

36	\$25,728.47	0.61956522	\$15,940.46	
----	-------------	------------	-------------	--

0	\$0.00	STAT	999999	STATE OF WISCONSIN
---	--------	------	--------	--------------------

0.00371580	\$59.23	CNTY	07	BURNETT COUNTY
------------	---------	------	----	----------------

0.00171630	\$27.36	MUNI	07004	TOWN OF BLAINE
------------	---------	------	-------	----------------

0.004641	\$73.98	REG	076293	SCH D OF WEBSTER
----------	---------	-----	--------	------------------

0.00036180	\$5.77	VTAE	001700	NORTHWOOD TECHNICAL COLLEGE
------------	--------	------	--------	-----------------------------

Parcel Total:	\$166.34
---------------	----------

LEGAL DESCRIPTION: T42 R14-W S32 NESE	PARCEL NO: 07-004-2-42-14-32-4 01-000-011000	CONTROL NO: 126338
---------------------------------------	--	--------------------

40	\$28,587.19	0.61956522	\$17,711.63	
----	-------------	------------	-------------	--

0	\$0.00	STAT	999999	STATE OF WISCONSIN
---	--------	------	--------	--------------------

0.00371580	\$65.81	CNTY	07	BURNETT COUNTY
------------	---------	------	----	----------------

0.00171630	\$30.40	MUNI	07004	TOWN OF BLAINE
------------	---------	------	-------	----------------

0.004641	\$82.20	REG	076293	SCH D OF WEBSTER
----------	---------	-----	--------	------------------

0.00036180	\$6.41	VTAE	001700	NORTHWOOD TECHNICAL COLLEGE
------------	--------	------	--------	-----------------------------

Parcel Total:	\$184.82
---------------	----------



# State of Wisconsin / Department of Natural Resources

Tony Evers , Governor

, Secretary

2/5/2025

## Chapter 70.114 - Aids Payment Worksheet For Tax Year 2024(Payment Year 2025) - Payment Due January 31, 2025

624 of 7093

LEGAL DESCRIPTION: T42 R14-W S24 PT OF NWNW				PARCEL NO: 07-004-2-42-14-24-2 02-000-01100			CONTROL NO: 126339		
4.95	\$3,537.67	0.61956522	\$2,191.82						
			0	\$0.00	STAT	999999	STATE OF WISCONSIN		
			0.00371580	\$8.14	CNTY	07	BURNETT COUNTY		
			0.00171630	\$3.76	MUNI	07004	TOWN OF BLAINE		
			0.004641	\$10.17	REG	076293	SCH D OF WEBSTER		
			0.00036180	\$0.79	VTAE	001700	NORTHWOOD TECHNICAL COLLEGE		
Parcel Total:				\$22.86					

LEGAL DESCRIPTION: T42 R14-W S01 SESW				PARCEL NO: 07-004-2-42-14-01-3 04-000-011000			CONTROL NO: 133152		
40	\$28,587.19	0.61956522	\$17,711.63						
			0	\$0.00	STAT	999999	STATE OF WISCONSIN		
			0.00371580	\$65.81	CNTY	07	BURNETT COUNTY		
			0.00171630	\$30.40	MUNI	07004	TOWN OF BLAINE		
			0.004641	\$82.20	REG	076293	SCH D OF WEBSTER		
			0.00036180	\$6.41	VTAE	001700	NORTHWOOD TECHNICAL COLLEGE		
Parcel Total:				\$184.82					



# State of Wisconsin / Department of Natural Resources

Tony Evers , Governor

, Secretary

2/5/2025

## Chapter 70.114 - Aids Payment Worksheet For Tax Year 2024(Payment Year 2025) - Payment Due January 31, 2025

625 of 7093

LEGAL DESCRIPTION: T42 R14-W S02 PT OF NWNE	PARCEL NO: 07-004-2-42-14-02-1 01-000-011000	CONTROL NO: 133158
---	--	--------------------

35.94	\$25,685.59	0.61956522	\$15,913.90
-------	-------------	------------	-------------

0	\$0.00	STAT	999999	STATE OF WISCONSIN
0.00371580	\$59.13	CNTY	07	BURNETT COUNTY
0.00171630	\$27.31	MUNI	07004	TOWN OF BLAINE
0.004641	\$73.86	REG	076293	SCH D OF WEBSTER
0.00036180	\$5.76	VTAE	001700	NORTHWOOD TECHNICAL COLLEGE

Parcel Total:	\$166.06
---------------	----------

LEGAL DESCRIPTION: T42 R14-W S02 SENE	PARCEL NO: 07-004-2-42-14-02-1 01-000-011000	CONTROL NO: 133159
---------------------------------------	--	--------------------

40.2	\$28,730.13	0.61956522	\$17,800.19
------	-------------	------------	-------------

0	\$0.00	STAT	999999	STATE OF WISCONSIN
0.00371580	\$66.14	CNTY	07	BURNETT COUNTY
0.00171630	\$30.55	MUNI	07004	TOWN OF BLAINE
0.004641	\$82.61	REG	076293	SCH D OF WEBSTER
0.00036180	\$6.44	VTAE	001700	NORTHWOOD TECHNICAL COLLEGE

Parcel Total:	\$185.74
---------------	----------



# State of Wisconsin / Department of Natural Resources

Tony Evers , Governor

, Secretary

2/5/2025

## Chapter 70.114 - Aids Payment Worksheet For Tax Year 2024(Payment Year 2025) - Payment Due January 31, 2025

626 of 7093

LEGAL DESCRIPTION: T42 R14-W S02 SWNE	PARCEL NO: 07-004-2-42-14-02-1 01-000-011000	CONTROL NO: 133160
---------------------------------------	--	--------------------

40.2	\$28,730.13	0.61956522	\$17,800.19			
------	-------------	------------	-------------	--	--	--

0	\$0.00	STAT	999999	STATE OF WISCONSIN
0.00371580	\$66.14	CNTY	07	BURNETT COUNTY
0.00171630	\$30.55	MUNI	07004	TOWN OF BLAINE
0.004641	\$82.61	REG	076293	SCH D OF WEBSTER
0.00036180	\$6.44	VTAE	001700	NORTHWOOD TECHNICAL COLLEGE

Parcel Total:	\$185.74
---------------	----------

LEGAL DESCRIPTION: T42 R14-W S02 NESE	PARCEL NO: 07-004-2-42-14-02-1 01-000-011000	CONTROL NO: 133161
---------------------------------------	--	--------------------

40.2	\$28,730.13	0.61956522	\$17,800.19			
------	-------------	------------	-------------	--	--	--

0	\$0.00	STAT	999999	STATE OF WISCONSIN
0.00371580	\$66.14	CNTY	07	BURNETT COUNTY
0.00171630	\$30.55	MUNI	07004	TOWN OF BLAINE
0.004641	\$82.61	REG	076293	SCH D OF WEBSTER
0.00036180	\$6.44	VTAE	001700	NORTHWOOD TECHNICAL COLLEGE

Parcel Total:	\$185.74
---------------	----------



# State of Wisconsin / Department of Natural Resources

Tony Evers , Governor

, Secretary

2/5/2025

## Chapter 70.114 - Aids Payment Worksheet For Tax Year 2024(Payment Year 2025) - Payment Due January 31, 2025

627 of 7093

LEGAL DESCRIPTION: T42 R14-W S02 NWSE	PARCEL NO: 07-004-2-42-14-02-1 01-000-011000	CONTROL NO: 133162
---------------------------------------	--	--------------------

40.2	\$28,730.13	0.61956522	\$17,800.19	
------	-------------	------------	-------------	--

0	\$0.00	STAT	999999	STATE OF WISCONSIN
---	--------	------	--------	--------------------

0.00371580	\$66.14	CNTY	07	BURNETT COUNTY
------------	---------	------	----	----------------

0.00171630	\$30.55	MUNI	07004	TOWN OF BLAINE
------------	---------	------	-------	----------------

0.004641	\$82.61	REG	076293	SCH D OF WEBSTER
----------	---------	-----	--------	------------------

0.00036180	\$6.44	VTAE	001700	NORTHWOOD TECHNICAL COLLEGE
------------	--------	------	--------	-----------------------------

Parcel Total:	\$185.74
---------------	----------

LEGAL DESCRIPTION: T42 R14-W S02 SESE	PARCEL NO: 07-004-2-42-14-02-1 01-000-011000	CONTROL NO: 133163
---------------------------------------	--	--------------------

40.2	\$28,730.13	0.61956522	\$17,800.19	
------	-------------	------------	-------------	--

0	\$0.00	STAT	999999	STATE OF WISCONSIN
---	--------	------	--------	--------------------

0.00371580	\$66.14	CNTY	07	BURNETT COUNTY
------------	---------	------	----	----------------

0.00171630	\$30.55	MUNI	07004	TOWN OF BLAINE
------------	---------	------	-------	----------------

0.004641	\$82.61	REG	076293	SCH D OF WEBSTER
----------	---------	-----	--------	------------------

0.00036180	\$6.44	VTAE	001700	NORTHWOOD TECHNICAL COLLEGE
------------	--------	------	--------	-----------------------------

Parcel Total:	\$185.74
---------------	----------



# State of Wisconsin / Department of Natural Resources

Tony Evers , Governor

, Secretary

2/5/2025

## Chapter 70.114 - Aids Payment Worksheet For Tax Year 2024(Payment Year 2025) - Payment Due January 31, 2025

628 of 7093

LEGAL DESCRIPTION: T42 R14-W S02 SWSE      PARCEL NO: 07-004-2-42-14-02-1 01-000-011000      CONTROL NO: 133166

40.2      \$28,730.13      0.61956522      \$17,800.19

0	\$0.00	STAT	999999	STATE OF WISCONSIN
0.00371580	\$66.14	CNTY	07	BURNETT COUNTY
0.00171630	\$30.55	MUNI	07004	TOWN OF BLAINE
0.004641	\$82.61	REG	076293	SCH D OF WEBSTER
0.00036180	\$6.44	VTAE	001700	NORTHWOOD TECHNICAL COLLEGE

Parcel Total:      \$185.74

LEGAL DESCRIPTION: T42 R14-W S02 PT OF NENW      PARCEL NO: 07-004-2-42-14-02-1 01-000-011000      CONTROL NO: 133167

29.38      \$20,997.29      0.61956522      \$13,009.19

0	\$0.00	STAT	999999	STATE OF WISCONSIN
0.00371580	\$48.34	CNTY	07	BURNETT COUNTY
0.00171630	\$22.33	MUNI	07004	TOWN OF BLAINE
0.004641	\$60.38	REG	076293	SCH D OF WEBSTER
0.00036180	\$4.71	VTAE	001700	NORTHWOOD TECHNICAL COLLEGE

Parcel Total:      \$135.76





# State of Wisconsin / Department of Natural Resources

Tony Evers , Governor

, Secretary

2/5/2025

## Chapter 70.114 - Aids Payment Worksheet For Tax Year 2024(Payment Year 2025) - Payment Due January 31, 2025

629 of 7093

LEGAL DESCRIPTION: T42 R14-W S02 PT OF NWNW	PARCEL NO: 07-004-2-42-14-02-1 01-000-011000	CONTROL NO: 133168
---	--	--------------------

35.43	\$25,321.10	0.61956522	\$15,688.07	
-------	-------------	------------	-------------	--

0	\$0.00	STAT	999999	STATE OF WISCONSIN
---	--------	------	--------	--------------------

0.00371580	\$58.29	CNTY	07	BURNETT COUNTY
------------	---------	------	----	----------------

0.00171630	\$26.93	MUNI	07004	TOWN OF BLAINE
------------	---------	------	-------	----------------

0.004641	\$72.81	REG	076293	SCH D OF WEBSTER
----------	---------	-----	--------	------------------

0.00036180	\$5.68	VTAE	001700	NORTHWOOD TECHNICAL COLLEGE
------------	--------	------	--------	-----------------------------

Parcel Total:	\$163.71	
---------------	----------	--

LEGAL DESCRIPTION: T42 R14-W S02 SENW	PARCEL NO: 07-004-2-42-14-02-1 01-000-011000	CONTROL NO: 133169
---------------------------------------	--	--------------------

40.21	\$28,737.27	0.61956522	\$17,804.61	
-------	-------------	------------	-------------	--

0	\$0.00	STAT	999999	STATE OF WISCONSIN
---	--------	------	--------	--------------------

0.00371580	\$66.16	CNTY	07	BURNETT COUNTY
------------	---------	------	----	----------------

0.00171630	\$30.56	MUNI	07004	TOWN OF BLAINE
------------	---------	------	-------	----------------

0.004641	\$82.63	REG	076293	SCH D OF WEBSTER
----------	---------	-----	--------	------------------

0.00036180	\$6.44	VTAE	001700	NORTHWOOD TECHNICAL COLLEGE
------------	--------	------	--------	-----------------------------

Parcel Total:	\$185.79	
---------------	----------	--



# State of Wisconsin / Department of Natural Resources

Tony Evers , Governor

, Secretary

2/5/2025

## Chapter 70.114 - Aids Payment Worksheet For Tax Year 2024(Payment Year 2025) - Payment Due January 31, 2025

630 of 7093

LEGAL DESCRIPTION: T42 R14-W S02 SWNW	PARCEL NO: 07-004-2-42-14-02-1 01-000-011000	CONTROL NO: 133170
---------------------------------------	--	--------------------

40.21	\$28,737.27	0.61956522	\$17,804.61
-------	-------------	------------	-------------

0	\$0.00	STAT	999999	STATE OF WISCONSIN
0.00371580	\$66.16	CNTY	07	BURNETT COUNTY
0.00171630	\$30.56	MUNI	07004	TOWN OF BLAINE
0.004641	\$82.63	REG	076293	SCH D OF WEBSTER
0.00036180	\$6.44	VTAE	001700	NORTHWOOD TECHNICAL COLLEGE

Parcel Total:	\$185.79
---------------	----------

LEGAL DESCRIPTION: T42 R14-W S02 NESW	PARCEL NO: 07-004-2-42-14-02-1 01-000-011000	CONTROL NO: 133171
---------------------------------------	--	--------------------

40.21	\$28,737.27	0.61956522	\$17,804.61
-------	-------------	------------	-------------

0	\$0.00	STAT	999999	STATE OF WISCONSIN
0.00371580	\$66.16	CNTY	07	BURNETT COUNTY
0.00171630	\$30.56	MUNI	07004	TOWN OF BLAINE
0.004641	\$82.63	REG	076293	SCH D OF WEBSTER
0.00036180	\$6.44	VTAE	001700	NORTHWOOD TECHNICAL COLLEGE

Parcel Total:	\$185.79
---------------	----------



# State of Wisconsin / Department of Natural Resources

Tony Evers , Governor

, Secretary

2/5/2025

## Chapter 70.114 - Aids Payment Worksheet For Tax Year 2024(Payment Year 2025) - Payment Due January 31, 2025

631 of 7093

LEGAL DESCRIPTION: T42 R14-W S02 NWSW	PARCEL NO: 07-004-2-42-14-02-1 01-000-011000	CONTROL NO: 133172
---------------------------------------	--	--------------------

40.21	\$28,737.27	0.61956522	\$17,804.61	
-------	-------------	------------	-------------	--

	0	\$0.00	STAT	999999	STATE OF WISCONSIN
	0.00371580	\$66.16	CNTY	07	BURNETT COUNTY
	0.00171630	\$30.56	MUNI	07004	TOWN OF BLAINE
	0.004641	\$82.63	REG	076293	SCH D OF WEBSTER
	0.00036180	\$6.44	VTAE	001700	NORTHWOOD TECHNICAL COLLEGE

Parcel Total:	\$185.79
---------------	----------

LEGAL DESCRIPTION: T42 R14-W S02 SESW	PARCEL NO: 07-004-2-42-14-02-1 01-000-011000	CONTROL NO: 133173
---------------------------------------	--	--------------------

40.21	\$28,737.27	0.61956522	\$17,804.61	
-------	-------------	------------	-------------	--

	0	\$0.00	STAT	999999	STATE OF WISCONSIN
	0.00371580	\$66.16	CNTY	07	BURNETT COUNTY
	0.00171630	\$30.56	MUNI	07004	TOWN OF BLAINE
	0.004641	\$82.63	REG	076293	SCH D OF WEBSTER
	0.00036180	\$6.44	VTAE	001700	NORTHWOOD TECHNICAL COLLEGE

Parcel Total:	\$185.79
---------------	----------



# State of Wisconsin / Department of Natural Resources

Tony Evers , Governor

, Secretary

2/5/2025

## Chapter 70.114 - Aids Payment Worksheet For Tax Year 2024(Payment Year 2025) - Payment Due January 31, 2025

632 of 7093

LEGAL DESCRIPTION: T42 R14-W S02 SWSW	PARCEL NO: 07-004-2-42-14-02-1 01-000-011000	CONTROL NO: 133174
---------------------------------------	--	--------------------

40.21	\$28,737.27	0.61956522	\$17,804.61	
-------	-------------	------------	-------------	--

0	\$0.00	STAT	999999	STATE OF WISCONSIN
0.00371580	\$66.16	CNTY	07	BURNETT COUNTY
0.00171630	\$30.56	MUNI	07004	TOWN OF BLAINE
0.004641	\$82.63	REG	076293	SCH D OF WEBSTER
0.00036180	\$6.44	VTAE	001700	NORTHWOOD TECHNICAL COLLEGE

Parcel Total:	\$185.79
---------------	----------

LEGAL DESCRIPTION: T42 R14-W S03 SENE	PARCEL NO: 07-004-2-42-14-03-1 01-000-011000	CONTROL NO: 133175
---------------------------------------	--	--------------------

40.2	\$28,730.13	0.61956522	\$17,800.19	
------	-------------	------------	-------------	--

0	\$0.00	STAT	999999	STATE OF WISCONSIN
0.00371580	\$66.14	CNTY	07	BURNETT COUNTY
0.00171630	\$30.55	MUNI	07004	TOWN OF BLAINE
0.004641	\$82.61	REG	076293	SCH D OF WEBSTER
0.00036180	\$6.44	VTAE	001700	NORTHWOOD TECHNICAL COLLEGE

Parcel Total:	\$185.74
---------------	----------



# State of Wisconsin / Department of Natural Resources

Tony Evers , Governor

, Secretary

2/5/2025

## Chapter 70.114 - Aids Payment Worksheet For Tax Year 2024(Payment Year 2025) - Payment Due January 31, 2025

633 of 7093

LEGAL DESCRIPTION: T42 R14-W S03 SWNE				PARCEL NO: 07-004-2-42-14-03-1 01-000-011000				CONTROL NO: 133176	
40.2	\$28,730.13	0.61956522	\$17,800.19						
				0	\$0.00	STAT	999999	STATE OF WISCONSIN	
				0.00371580	\$66.14	CNTY	07	BURNETT COUNTY	
				0.00171630	\$30.55	MUNI	07004	TOWN OF BLAINE	
				0.004641	\$82.61	REG	076293	SCH D OF WEBSTER	
				0.00036180	\$6.44	VTAE	001700	NORTHWOOD TECHNICAL COLLEGE	
				Parcel Total:	\$185.74				

LEGAL DESCRIPTION: T42 R14-W S03 NWNE				PARCEL NO: 07-004-2-42-14-03-1 01-000-011000				CONTROL NO: 133177	
40.2	\$28,730.13	0.61956522	\$17,800.19						
				0	\$0.00	STAT	999999	STATE OF WISCONSIN	
				0.00371580	\$66.14	CNTY	07	BURNETT COUNTY	
				0.00171630	\$30.55	MUNI	07004	TOWN OF BLAINE	
				0.004641	\$82.61	REG	076293	SCH D OF WEBSTER	
				0.00036180	\$6.44	VTAE	001700	NORTHWOOD TECHNICAL COLLEGE	
				Parcel Total:	\$185.74				



# State of Wisconsin / Department of Natural Resources

Tony Evers , Governor

, Secretary

2/5/2025

## Chapter 70.114 - Aids Payment Worksheet For Tax Year 2024(Payment Year 2025) - Payment Due January 31, 2025

634 of 7093

LEGAL DESCRIPTION: T42 R14-W S03 NESE				PARCEL NO: 07-004-2-42-14-03-1 01-000-011000				CONTROL NO: 133178	
40.2	\$28,730.13	0.61956522	\$17,800.19						
				0	\$0.00	STAT	999999	STATE OF WISCONSIN	
				0.00371580	\$66.14	CNTY	07	BURNETT COUNTY	
				0.00171630	\$30.55	MUNI	07004	TOWN OF BLAINE	
				0.004641	\$82.61	REG	076293	SCH D OF WEBSTER	
				0.00036180	\$6.44	VTAE	001700	NORTHWOOD TECHNICAL COLLEGE	
				Parcel Total:	\$185.74				

LEGAL DESCRIPTION: T42 R14-W S03 NWSE				PARCEL NO: 07-004-2-42-14-03-1 01-000-011000				CONTROL NO: 133179	
40.2	\$28,730.13	0.61956522	\$17,800.19						
				0	\$0.00	STAT	999999	STATE OF WISCONSIN	
				0.00371580	\$66.14	CNTY	07	BURNETT COUNTY	
				0.00171630	\$30.55	MUNI	07004	TOWN OF BLAINE	
				0.004641	\$82.61	REG	076293	SCH D OF WEBSTER	
				0.00036180	\$6.44	VTAE	001700	NORTHWOOD TECHNICAL COLLEGE	
				Parcel Total:	\$185.74				



# State of Wisconsin / Department of Natural Resources

Tony Evers , Governor

, Secretary

2/5/2025

## Chapter 70.114 - Aids Payment Worksheet For Tax Year 2024(Payment Year 2025) - Payment Due January 31, 2025

635 of 7093

LEGAL DESCRIPTION: T42 R14-W S03 SWSE	PARCEL NO: 07-004-2-42-14-03-1 01-000-011000	CONTROL NO: 133180
---------------------------------------	--	--------------------

40.2	\$28,730.13	0.61956522	\$17,800.19	
------	-------------	------------	-------------	--

0	\$0.00	STAT	999999	STATE OF WISCONSIN
0.00371580	\$66.14	CNTY	07	BURNETT COUNTY
0.00171630	\$30.55	MUNI	07004	TOWN OF BLAINE
0.004641	\$82.61	REG	076293	SCH D OF WEBSTER
0.00036180	\$6.44	VTAE	001700	NORTHWOOD TECHNICAL COLLEGE

Parcel Total:	\$185.74
---------------	----------

LEGAL DESCRIPTION: T42 R14-W S03 SESE	PARCEL NO: 07-004-2-42-14-03-1 01-000-011000	CONTROL NO: 133181
---------------------------------------	--	--------------------

40.2	\$28,730.13	0.61956522	\$17,800.19	
------	-------------	------------	-------------	--

0	\$0.00	STAT	999999	STATE OF WISCONSIN
0.00371580	\$66.14	CNTY	07	BURNETT COUNTY
0.00171630	\$30.55	MUNI	07004	TOWN OF BLAINE
0.004641	\$82.61	REG	076293	SCH D OF WEBSTER
0.00036180	\$6.44	VTAE	001700	NORTHWOOD TECHNICAL COLLEGE

Parcel Total:	\$185.74
---------------	----------



# State of Wisconsin / Department of Natural Resources

Tony Evers , Governor

, Secretary

2/5/2025

## Chapter 70.114 - Aids Payment Worksheet For Tax Year 2024(Payment Year 2025) - Payment Due January 31, 2025

636 of 7093

LEGAL DESCRIPTION: T42 R14-W S03 NENW	PARCEL NO: 07-004-2-42-14-03-1 01-000-011000	CONTROL NO: 133182
---------------------------------------	--	--------------------

40.21	\$28,737.27	0.61956522	\$17,804.61	
-------	-------------	------------	-------------	--

0	\$0.00	STAT	999999	STATE OF WISCONSIN
0.00371580	\$66.16	CNTY	07	BURNETT COUNTY
0.00171630	\$30.56	MUNI	07004	TOWN OF BLAINE
0.004641	\$82.63	REG	076293	SCH D OF WEBSTER
0.00036180	\$6.44	VTAE	001700	NORTHWOOD TECHNICAL COLLEGE

Parcel Total:	\$185.79
---------------	----------

LEGAL DESCRIPTION: T42 R14-W S03 NWNW	PARCEL NO: 07-004-2-42-14-03-1 01-000-011000	CONTROL NO: 133183
---------------------------------------	--	--------------------

40.21	\$28,737.27	0.61956522	\$17,804.61	
-------	-------------	------------	-------------	--

0	\$0.00	STAT	999999	STATE OF WISCONSIN
0.00371580	\$66.16	CNTY	07	BURNETT COUNTY
0.00171630	\$30.56	MUNI	07004	TOWN OF BLAINE
0.004641	\$82.63	REG	076293	SCH D OF WEBSTER
0.00036180	\$6.44	VTAE	001700	NORTHWOOD TECHNICAL COLLEGE

Parcel Total:	\$185.79
---------------	----------





# State of Wisconsin / Department of Natural Resources

Tony Evers , Governor

, Secretary

2/5/2025

## Chapter 70.114 - Aids Payment Worksheet For Tax Year 2024(Payment Year 2025) - Payment Due January 31, 2025

637 of 7093

LEGAL DESCRIPTION: T42 R14-W S03 SENW	PARCEL NO: 07-004-2-42-14-03-1 01-000-011000	CONTROL NO: 133184
---------------------------------------	--	--------------------

40.21	\$28,737.27	0.61956522	\$17,804.61
-------	-------------	------------	-------------

0	\$0.00	STAT	999999	STATE OF WISCONSIN
0.00371580	\$66.16	CNTY	07	BURNETT COUNTY
0.00171630	\$30.56	MUNI	07004	TOWN OF BLAINE
0.004641	\$82.63	REG	076293	SCH D OF WEBSTER
0.00036180	\$6.44	VTAE	001700	NORTHWOOD TECHNICAL COLLEGE

Parcel Total:	\$185.79
---------------	----------

LEGAL DESCRIPTION: T42 R14-W S03 SWNW	PARCEL NO: 07-004-2-42-14-03-1 01-000-011000	CONTROL NO: 133185
---------------------------------------	--	--------------------

40.21	\$28,737.27	0.61956522	\$17,804.61
-------	-------------	------------	-------------

0	\$0.00	STAT	999999	STATE OF WISCONSIN
0.00371580	\$66.16	CNTY	07	BURNETT COUNTY
0.00171630	\$30.56	MUNI	07004	TOWN OF BLAINE
0.004641	\$82.63	REG	076293	SCH D OF WEBSTER
0.00036180	\$6.44	VTAE	001700	NORTHWOOD TECHNICAL COLLEGE

Parcel Total:	\$185.79
---------------	----------



# State of Wisconsin / Department of Natural Resources

Tony Evers , Governor

, Secretary

2/5/2025

## Chapter 70.114 - Aids Payment Worksheet For Tax Year 2024(Payment Year 2025) - Payment Due January 31, 2025

638 of 7093

LEGAL DESCRIPTION: T42 R14-W S03 NESW	PARCEL NO: 07-004-2-42-14-03-1 01-000-011000	CONTROL NO: 133186
---------------------------------------	--	--------------------

40.21	\$28,737.27	0.61956522	\$17,804.61
-------	-------------	------------	-------------

0	\$0.00	STAT	999999	STATE OF WISCONSIN
0.00371580	\$66.16	CNTY	07	BURNETT COUNTY
0.00171630	\$30.56	MUNI	07004	TOWN OF BLAINE
0.004641	\$82.63	REG	076293	SCH D OF WEBSTER
0.00036180	\$6.44	VTAE	001700	NORTHWOOD TECHNICAL COLLEGE

Parcel Total:	\$185.79
---------------	----------

LEGAL DESCRIPTION: T42 R14-W S03 SESW	PARCEL NO: 07-004-2-42-14-03-1 01-000-011000	CONTROL NO: 133187
---------------------------------------	--	--------------------

40.21	\$28,737.27	0.61956522	\$17,804.61
-------	-------------	------------	-------------

0	\$0.00	STAT	999999	STATE OF WISCONSIN
0.00371580	\$66.16	CNTY	07	BURNETT COUNTY
0.00171630	\$30.56	MUNI	07004	TOWN OF BLAINE
0.004641	\$82.63	REG	076293	SCH D OF WEBSTER
0.00036180	\$6.44	VTAE	001700	NORTHWOOD TECHNICAL COLLEGE

Parcel Total:	\$185.79
---------------	----------



# State of Wisconsin / Department of Natural Resources

Tony Evers , Governor

, Secretary

2/5/2025

## Chapter 70.114 - Aids Payment Worksheet For Tax Year 2024(Payment Year 2025) - Payment Due January 31, 2025

639 of 7093

LEGAL DESCRIPTION: T42 R14-W S03 SWSW	PARCEL NO: 07-004-2-42-14-03-1 01-000-011000	CONTROL NO: 133188
---------------------------------------	--	--------------------

40.21	\$28,737.27	0.61956522	\$17,804.61	
-------	-------------	------------	-------------	--

0	\$0.00	STAT	999999	STATE OF WISCONSIN
0.00371580	\$66.16	CNTY	07	BURNETT COUNTY
0.00171630	\$30.56	MUNI	07004	TOWN OF BLAINE
0.004641	\$82.63	REG	076293	SCH D OF WEBSTER
0.00036180	\$6.44	VTAE	001700	NORTHWOOD TECHNICAL COLLEGE

Parcel Total:	\$185.79
---------------	----------

LEGAL DESCRIPTION: T42 R14-W S03 NWSW	PARCEL NO: 07-004-2-42-14-03-1 01-000-011000	CONTROL NO: 133189
---------------------------------------	--	--------------------

40.21	\$28,737.27	0.61956522	\$17,804.61	
-------	-------------	------------	-------------	--

0	\$0.00	STAT	999999	STATE OF WISCONSIN
0.00371580	\$66.16	CNTY	07	BURNETT COUNTY
0.00171630	\$30.56	MUNI	07004	TOWN OF BLAINE
0.004641	\$82.63	REG	076293	SCH D OF WEBSTER
0.00036180	\$6.44	VTAE	001700	NORTHWOOD TECHNICAL COLLEGE

Parcel Total:	\$185.79
---------------	----------



# State of Wisconsin / Department of Natural Resources

Tony Evers , Governor

, Secretary

2/5/2025

## Chapter 70.114 - Aids Payment Worksheet For Tax Year 2024(Payment Year 2025) - Payment Due January 31, 2025

640 of 7093

LEGAL DESCRIPTION: T42 R14-W S10 NWNE	PARCEL NO: 07-004-2-43-14-10-1 01-000-011000	CONTROL NO: 133190
---------------------------------------	--	--------------------

40	\$28,587.19	0.61956522	\$17,711.63	
----	-------------	------------	-------------	--

0	\$0.00	STAT	999999	STATE OF WISCONSIN
0.00371580	\$65.81	CNTY	07	BURNETT COUNTY
0.00171630	\$30.40	MUNI	07004	TOWN OF BLAINE
0.004641	\$82.20	REG	076293	SCH D OF WEBSTER
0.00036180	\$6.41	VTAE	001700	NORTHWOOD TECHNICAL COLLEGE

Parcel Total:	\$184.82
---------------	----------

LEGAL DESCRIPTION: T42 R14-W S10 SWNE	PARCEL NO: 07-004-2-43-14-10-1 01-000-011000	CONTROL NO: 133191
---------------------------------------	--	--------------------

40	\$28,587.19	0.61956522	\$17,711.63	
----	-------------	------------	-------------	--

0	\$0.00	STAT	999999	STATE OF WISCONSIN
0.00371580	\$65.81	CNTY	07	BURNETT COUNTY
0.00171630	\$30.40	MUNI	07004	TOWN OF BLAINE
0.004641	\$82.20	REG	076293	SCH D OF WEBSTER
0.00036180	\$6.41	VTAE	001700	NORTHWOOD TECHNICAL COLLEGE

Parcel Total:	\$184.82
---------------	----------



# State of Wisconsin / Department of Natural Resources

Tony Evers , Governor

, Secretary

2/5/2025

## Chapter 70.114 - Aids Payment Worksheet For Tax Year 2024(Payment Year 2025) - Payment Due January 31, 2025

641 of 7093

LEGAL DESCRIPTION: T42 R14-W S10 PT OF SENE	PARCEL NO: 07-004-2-43-14-10-1 01-000-011000	CONTROL NO: 133192
---	--	--------------------

39.6	\$28,301.32	0.61956522	\$17,534.51	
------	-------------	------------	-------------	--

	0	\$0.00	STAT	999999	STATE OF WISCONSIN
	0.00371580	\$65.16	CNTY	07	BURNETT COUNTY
	0.00171630	\$30.09	MUNI	07004	TOWN OF BLAINE
	0.004641	\$81.38	REG	076293	SCH D OF WEBSTER
	0.00036180	\$6.34	VTAE	001700	NORTHWOOD TECHNICAL COLLEGE

Parcel Total:	\$182.97
---------------	----------

LEGAL DESCRIPTION: T42 R14-W S10 NENW	PARCEL NO: 07-004-2-43-14-10-1 01-000-011000	CONTROL NO: 133193
---------------------------------------	--	--------------------

40	\$28,587.19	0.61956522	\$17,711.63	
----	-------------	------------	-------------	--

	0	\$0.00	STAT	999999	STATE OF WISCONSIN
	0.00371580	\$65.81	CNTY	07	BURNETT COUNTY
	0.00171630	\$30.40	MUNI	07004	TOWN OF BLAINE
	0.004641	\$82.20	REG	076293	SCH D OF WEBSTER
	0.00036180	\$6.41	VTAE	001700	NORTHWOOD TECHNICAL COLLEGE

Parcel Total:	\$184.82
---------------	----------



# State of Wisconsin / Department of Natural Resources

Tony Evers , Governor

, Secretary

2/5/2025

## Chapter 70.114 - Aids Payment Worksheet For Tax Year 2024(Payment Year 2025) - Payment Due January 31, 2025

642 of 7093

LEGAL DESCRIPTION: T42 R14-W S10 SENW	PARCEL NO: 07-004-2-43-14-10-1 01-000-011000	CONTROL NO: 133194
---------------------------------------	--	--------------------

40	\$28,587.19	0.61956522	\$17,711.63
----	-------------	------------	-------------

0	\$0.00	STAT	999999	STATE OF WISCONSIN
0.00371580	\$65.81	CNTY	07	BURNETT COUNTY
0.00171630	\$30.40	MUNI	07004	TOWN OF BLAINE
0.004641	\$82.20	REG	076293	SCH D OF WEBSTER
0.00036180	\$6.41	VTAE	001700	NORTHWOOD TECHNICAL COLLEGE

Parcel Total:	\$184.82
---------------	----------

LEGAL DESCRIPTION: T42 R14-W S10 NWNW	PARCEL NO: 07-004-2-43-14-10-1 01-000-011000	CONTROL NO: 133195
---------------------------------------	--	--------------------

40	\$28,587.19	0.61956522	\$17,711.63
----	-------------	------------	-------------

0	\$0.00	STAT	999999	STATE OF WISCONSIN
0.00371580	\$65.81	CNTY	07	BURNETT COUNTY
0.00171630	\$30.40	MUNI	07004	TOWN OF BLAINE
0.004641	\$82.20	REG	076293	SCH D OF WEBSTER
0.00036180	\$6.41	VTAE	001700	NORTHWOOD TECHNICAL COLLEGE

Parcel Total:	\$184.82
---------------	----------



# State of Wisconsin / Department of Natural Resources

Tony Evers , Governor

, Secretary

2/5/2025

## Chapter 70.114 - Aids Payment Worksheet For Tax Year 2024(Payment Year 2025) - Payment Due January 31, 2025

643 of 7093

LEGAL DESCRIPTION: T42 R14-W S10 SWNW	PARCEL NO: 07-004-2-43-14-10-1 01-000-011000	CONTROL NO: 133196
---------------------------------------	--	--------------------

40	\$28,587.19	0.61956522	\$17,711.63	
----	-------------	------------	-------------	--

0	\$0.00	STAT	999999	STATE OF WISCONSIN
---	--------	------	--------	--------------------

0.00371580	\$65.81	CNTY	07	BURNETT COUNTY
------------	---------	------	----	----------------

0.00171630	\$30.40	MUNI	07004	TOWN OF BLAINE
------------	---------	------	-------	----------------

0.004641	\$82.20	REG	076293	SCH D OF WEBSTER
----------	---------	-----	--------	------------------

0.00036180	\$6.41	VTAE	001700	NORTHWOOD TECHNICAL COLLEGE
------------	--------	------	--------	-----------------------------

Parcel Total:	\$184.82
---------------	----------

LEGAL DESCRIPTION: T42 R14-W S11 NWNE	PARCEL NO: 07-004-2-42-14-11-1 01-000-011000	CONTROL NO: 133197
---------------------------------------	--	--------------------

40	\$28,587.19	0.61956522	\$17,711.63	
----	-------------	------------	-------------	--

0	\$0.00	STAT	999999	STATE OF WISCONSIN
---	--------	------	--------	--------------------

0.00371580	\$65.81	CNTY	07	BURNETT COUNTY
------------	---------	------	----	----------------

0.00171630	\$30.40	MUNI	07004	TOWN OF BLAINE
------------	---------	------	-------	----------------

0.004641	\$82.20	REG	076293	SCH D OF WEBSTER
----------	---------	-----	--------	------------------

0.00036180	\$6.41	VTAE	001700	NORTHWOOD TECHNICAL COLLEGE
------------	--------	------	--------	-----------------------------

Parcel Total:	\$184.82
---------------	----------



# State of Wisconsin / Department of Natural Resources

Tony Evers , Governor

, Secretary

2/5/2025

## Chapter 70.114 - Aids Payment Worksheet For Tax Year 2024(Payment Year 2025) - Payment Due January 31, 2025

644 of 7093

LEGAL DESCRIPTION: T42 R14-W S11 SWNE	PARCEL NO: 07-004-2-42-14-11-1 01-000-011000	CONTROL NO: 133198
---------------------------------------	--	--------------------

40	\$28,587.19	0.61956522	\$17,711.63	
----	-------------	------------	-------------	--

0	\$0.00	STAT	999999	STATE OF WISCONSIN
0.00371580	\$65.81	CNTY	07	BURNETT COUNTY
0.00171630	\$30.40	MUNI	07004	TOWN OF BLAINE
0.004641	\$82.20	REG	076293	SCH D OF WEBSTER
0.00036180	\$6.41	VTAE	001700	NORTHWOOD TECHNICAL COLLEGE

Parcel Total:	\$184.82
---------------	----------

LEGAL DESCRIPTION: T42 R14-W S11 SENE	PARCEL NO: 07-004-2-42-14-11-1 01-000-011000	CONTROL NO: 133199
---------------------------------------	--	--------------------

40	\$28,587.19	0.61956522	\$17,711.63	
----	-------------	------------	-------------	--

0	\$0.00	STAT	999999	STATE OF WISCONSIN
0.00371580	\$65.81	CNTY	07	BURNETT COUNTY
0.00171630	\$30.40	MUNI	07004	TOWN OF BLAINE
0.004641	\$82.20	REG	076293	SCH D OF WEBSTER
0.00036180	\$6.41	VTAE	001700	NORTHWOOD TECHNICAL COLLEGE

Parcel Total:	\$184.82
---------------	----------





# State of Wisconsin / Department of Natural Resources

Tony Evers , Governor

, Secretary

2/5/2025

## Chapter 70.114 - Aids Payment Worksheet For Tax Year 2024(Payment Year 2025) - Payment Due January 31, 2025

645 of 7093

LEGAL DESCRIPTION: T42 R14-W S11 NESE	PARCEL NO: 07-004-2-42-14-11-1 01-000-011000	CONTROL NO: 133200
---------------------------------------	--	--------------------

40	\$28,587.19	0.61956522	\$17,711.63
----	-------------	------------	-------------

0	\$0.00	STAT	999999	STATE OF WISCONSIN
0.00371580	\$65.81	CNTY	07	BURNETT COUNTY
0.00171630	\$30.40	MUNI	07004	TOWN OF BLAINE
0.004641	\$82.20	REG	076293	SCH D OF WEBSTER
0.00036180	\$6.41	VTAE	001700	NORTHWOOD TECHNICAL COLLEGE

Parcel Total:	\$184.82
---------------	----------

LEGAL DESCRIPTION: T42 R14-W S11 NWSE	PARCEL NO: 07-004-2-42-14-11-1 01-000-011000	CONTROL NO: 133201
---------------------------------------	--	--------------------

40	\$28,587.19	0.61956522	\$17,711.63
----	-------------	------------	-------------

0	\$0.00	STAT	999999	STATE OF WISCONSIN
0.00371580	\$65.81	CNTY	07	BURNETT COUNTY
0.00171630	\$30.40	MUNI	07004	TOWN OF BLAINE
0.004641	\$82.20	REG	076293	SCH D OF WEBSTER
0.00036180	\$6.41	VTAE	001700	NORTHWOOD TECHNICAL COLLEGE

Parcel Total:	\$184.82
---------------	----------



# State of Wisconsin / Department of Natural Resources

Tony Evers , Governor

, Secretary

2/5/2025

## Chapter 70.114 - Aids Payment Worksheet For Tax Year 2024(Payment Year 2025) - Payment Due January 31, 2025

646 of 7093

LEGAL DESCRIPTION: T42 R14-W S11 SWSE	PARCEL NO: 07-004-2-42-14-11-1 01-000-011000	CONTROL NO: 133202
---------------------------------------	--	--------------------

40	\$28,587.19	0.61956522	\$17,711.63
----	-------------	------------	-------------

0	\$0.00	STAT	999999	STATE OF WISCONSIN
0.00371580	\$65.81	CNTY	07	BURNETT COUNTY
0.00171630	\$30.40	MUNI	07004	TOWN OF BLAINE
0.004641	\$82.20	REG	076293	SCH D OF WEBSTER
0.00036180	\$6.41	VTAE	001700	NORTHWOOD TECHNICAL COLLEGE

Parcel Total:	\$184.82
---------------	----------

LEGAL DESCRIPTION: T42 R14-W S11 SESE	PARCEL NO: 07-004-2-42-14-11-1 01-000-011000	CONTROL NO: 133203
---------------------------------------	--	--------------------

40	\$28,587.19	0.61956522	\$17,711.63
----	-------------	------------	-------------

0	\$0.00	STAT	999999	STATE OF WISCONSIN
0.00371580	\$65.81	CNTY	07	BURNETT COUNTY
0.00171630	\$30.40	MUNI	07004	TOWN OF BLAINE
0.004641	\$82.20	REG	076293	SCH D OF WEBSTER
0.00036180	\$6.41	VTAE	001700	NORTHWOOD TECHNICAL COLLEGE

Parcel Total:	\$184.82
---------------	----------



# State of Wisconsin / Department of Natural Resources

Tony Evers , Governor

, Secretary

2/5/2025

## Chapter 70.114 - Aids Payment Worksheet For Tax Year 2024(Payment Year 2025) - Payment Due January 31, 2025

647 of 7093

LEGAL DESCRIPTION: T42 R14-W S11 NENW				PARCEL NO: 07-004-2-42-14-11-1 01-000-011000				CONTROL NO: 133204	
40	\$28,587.19	0.61956522	\$17,711.63						
		0	\$0.00	STAT	999999	STATE OF WISCONSIN			
		0.00371580	\$65.81	CNTY	07	BURNETT COUNTY			
		0.00171630	\$30.40	MUNI	07004	TOWN OF BLAINE			
		0.004641	\$82.20	REG	076293	SCH D OF WEBSTER			
		0.00036180	\$6.41	VTAE	001700	NORTHWOOD TECHNICAL COLLEGE			
Parcel Total:			\$184.82						

LEGAL DESCRIPTION: T42 R14-W S11 NWNW				PARCEL NO: 07-004-2-42-14-11-1 01-000-011000				CONTROL NO: 133205	
40	\$28,587.19	0.61956522	\$17,711.63						
		0	\$0.00	STAT	999999	STATE OF WISCONSIN			
		0.00371580	\$65.81	CNTY	07	BURNETT COUNTY			
		0.00171630	\$30.40	MUNI	07004	TOWN OF BLAINE			
		0.004641	\$82.20	REG	076293	SCH D OF WEBSTER			
		0.00036180	\$6.41	VTAE	001700	NORTHWOOD TECHNICAL COLLEGE			
Parcel Total:			\$184.82						



# State of Wisconsin / Department of Natural Resources

Tony Evers , Governor

, Secretary

2/5/2025

## Chapter 70.114 - Aids Payment Worksheet For Tax Year 2024(Payment Year 2025) - Payment Due January 31, 2025

648 of 7093

LEGAL DESCRIPTION: T42 R14-W S11 SWNW	PARCEL NO: 07-004-2-42-14-11-1 01-000-011000	CONTROL NO: 133206
---------------------------------------	--	--------------------

40	\$28,587.19	0.61956522	\$17,711.63	
----	-------------	------------	-------------	--

0	\$0.00	STAT	999999	STATE OF WISCONSIN
0.00371580	\$65.81	CNTY	07	BURNETT COUNTY
0.00171630	\$30.40	MUNI	07004	TOWN OF BLAINE
0.004641	\$82.20	REG	076293	SCH D OF WEBSTER
0.00036180	\$6.41	VTAE	001700	NORTHWOOD TECHNICAL COLLEGE

Parcel Total:	\$184.82
---------------	----------

LEGAL DESCRIPTION: T42 R14-W S11 SENW	PARCEL NO: 07-004-2-42-14-11-1 01-000-011000	CONTROL NO: 133207
---------------------------------------	--	--------------------

40	\$28,587.19	0.61956522	\$17,711.63	
----	-------------	------------	-------------	--

0	\$0.00	STAT	999999	STATE OF WISCONSIN
0.00371580	\$65.81	CNTY	07	BURNETT COUNTY
0.00171630	\$30.40	MUNI	07004	TOWN OF BLAINE
0.004641	\$82.20	REG	076293	SCH D OF WEBSTER
0.00036180	\$6.41	VTAE	001700	NORTHWOOD TECHNICAL COLLEGE

Parcel Total:	\$184.82
---------------	----------



# State of Wisconsin / Department of Natural Resources

Tony Evers , Governor

, Secretary

2/5/2025

## Chapter 70.114 - Aids Payment Worksheet For Tax Year 2024(Payment Year 2025) - Payment Due January 31, 2025

649 of 7093

LEGAL DESCRIPTION: T42 R14-W S11 NESW	PARCEL NO: 07-004-2-42-14-11-1 01-000-011000	CONTROL NO: 133208
---------------------------------------	--	--------------------

40	\$28,587.19	0.61956522	\$17,711.63	
----	-------------	------------	-------------	--

0	\$0.00	STAT	999999	STATE OF WISCONSIN
0.00371580	\$65.81	CNTY	07	BURNETT COUNTY
0.00171630	\$30.40	MUNI	07004	TOWN OF BLAINE
0.004641	\$82.20	REG	076293	SCH D OF WEBSTER
0.00036180	\$6.41	VTAE	001700	NORTHWOOD TECHNICAL COLLEGE

Parcel Total:	\$184.82
---------------	----------

LEGAL DESCRIPTION: T42 R14-W S11 NWSW	PARCEL NO: 07-004-2-42-14-11-1 01-000-011000	CONTROL NO: 133209
---------------------------------------	--	--------------------

40	\$28,587.19	0.61956522	\$17,711.63	
----	-------------	------------	-------------	--

0	\$0.00	STAT	999999	STATE OF WISCONSIN
0.00371580	\$65.81	CNTY	07	BURNETT COUNTY
0.00171630	\$30.40	MUNI	07004	TOWN OF BLAINE
0.004641	\$82.20	REG	076293	SCH D OF WEBSTER
0.00036180	\$6.41	VTAE	001700	NORTHWOOD TECHNICAL COLLEGE

Parcel Total:	\$184.82
---------------	----------



# State of Wisconsin / Department of Natural Resources

Tony Evers , Governor

, Secretary

2/5/2025

## Chapter 70.114 - Aids Payment Worksheet For Tax Year 2024(Payment Year 2025) - Payment Due January 31, 2025

650 of 7093

LEGAL DESCRIPTION: T42 R14-W S11 SWSW	PARCEL NO: 07-004-2-42-14-11-1 01-000-011000	CONTROL NO: 133210
---------------------------------------	--	--------------------

40	\$28,587.19	0.61956522	\$17,711.63
----	-------------	------------	-------------

0	\$0.00	STAT	999999	STATE OF WISCONSIN
0.00371580	\$65.81	CNTY	07	BURNETT COUNTY
0.00171630	\$30.40	MUNI	07004	TOWN OF BLAINE
0.004641	\$82.20	REG	076293	SCH D OF WEBSTER
0.00036180	\$6.41	VTAE	001700	NORTHWOOD TECHNICAL COLLEGE

Parcel Total:	\$184.82
---------------	----------

LEGAL DESCRIPTION: T42 R14-W S11 SESW	PARCEL NO: 07-004-2-42-14-11-1 01-000-011000	CONTROL NO: 133211
---------------------------------------	--	--------------------

40	\$28,587.19	0.61956522	\$17,711.63
----	-------------	------------	-------------

0	\$0.00	STAT	999999	STATE OF WISCONSIN
0.00371580	\$65.81	CNTY	07	BURNETT COUNTY
0.00171630	\$30.40	MUNI	07004	TOWN OF BLAINE
0.004641	\$82.20	REG	076293	SCH D OF WEBSTER
0.00036180	\$6.41	VTAE	001700	NORTHWOOD TECHNICAL COLLEGE

Parcel Total:	\$184.82
---------------	----------



# State of Wisconsin / Department of Natural Resources

Tony Evers , Governor

, Secretary

2/5/2025

## Chapter 70.114 - Aids Payment Worksheet For Tax Year 2024(Payment Year 2025) - Payment Due January 31, 2025

651 of 7093

LEGAL DESCRIPTION: T42 R14-W S12 NWNE	PARCEL NO: 07-004-2-42-14-12-1 01-000-011000	CONTROL NO: 133212
---------------------------------------	--	--------------------

40	\$28,587.19	0.61956522	\$17,711.63	
----	-------------	------------	-------------	--

0	\$0.00	STAT	999999	STATE OF WISCONSIN
---	--------	------	--------	--------------------

0.00371580	\$65.81	CNTY	07	BURNETT COUNTY
------------	---------	------	----	----------------

0.00171630	\$30.40	MUNI	07004	TOWN OF BLAINE
------------	---------	------	-------	----------------

0.004641	\$82.20	REG	076293	SCH D OF WEBSTER
----------	---------	-----	--------	------------------

0.00036180	\$6.41	VTAE	001700	NORTHWOOD TECHNICAL COLLEGE
------------	--------	------	--------	-----------------------------

Parcel Total:	\$184.82
---------------	----------

LEGAL DESCRIPTION: T42 R14-W S12 SWNE	PARCEL NO: 07-004-2-42-14-12-1 01-000-011000	CONTROL NO: 133213
---------------------------------------	--	--------------------

40	\$28,587.19	0.61956522	\$17,711.63	
----	-------------	------------	-------------	--

0	\$0.00	STAT	999999	STATE OF WISCONSIN
---	--------	------	--------	--------------------

0.00371580	\$65.81	CNTY	07	BURNETT COUNTY
------------	---------	------	----	----------------

0.00171630	\$30.40	MUNI	07004	TOWN OF BLAINE
------------	---------	------	-------	----------------

0.004641	\$82.20	REG	076293	SCH D OF WEBSTER
----------	---------	-----	--------	------------------

0.00036180	\$6.41	VTAE	001700	NORTHWOOD TECHNICAL COLLEGE
------------	--------	------	--------	-----------------------------

Parcel Total:	\$184.82
---------------	----------



# State of Wisconsin / Department of Natural Resources

Tony Evers , Governor

, Secretary

2/5/2025

## Chapter 70.114 - Aids Payment Worksheet For Tax Year 2024(Payment Year 2025) - Payment Due January 31, 2025

652 of 7093

LEGAL DESCRIPTION: T42 R14-W S12 SENE	PARCEL NO: 07-004-2-42-14-12-1 01-000-011000	CONTROL NO: 133214
---------------------------------------	--	--------------------

40	\$28,587.19	0.61956522	\$17,711.63
----	-------------	------------	-------------

0	\$0.00	STAT	999999	STATE OF WISCONSIN
0.00371580	\$65.81	CNTY	07	BURNETT COUNTY
0.00171630	\$30.40	MUNI	07004	TOWN OF BLAINE
0.004641	\$82.20	REG	076293	SCH D OF WEBSTER
0.00036180	\$6.41	VTAE	001700	NORTHWOOD TECHNICAL COLLEGE

Parcel Total:	\$184.82
---------------	----------

LEGAL DESCRIPTION: T42 R14-W S12 NESE	PARCEL NO: 07-004-2-42-14-12-1 01-000-011000	CONTROL NO: 133215
---------------------------------------	--	--------------------

40	\$28,587.19	0.61956522	\$17,711.63
----	-------------	------------	-------------

0	\$0.00	STAT	999999	STATE OF WISCONSIN
0.00371580	\$65.81	CNTY	07	BURNETT COUNTY
0.00171630	\$30.40	MUNI	07004	TOWN OF BLAINE
0.004641	\$82.20	REG	076293	SCH D OF WEBSTER
0.00036180	\$6.41	VTAE	001700	NORTHWOOD TECHNICAL COLLEGE

Parcel Total:	\$184.82
---------------	----------





# State of Wisconsin / Department of Natural Resources

Tony Evers , Governor

, Secretary

2/5/2025

## Chapter 70.114 - Aids Payment Worksheet For Tax Year 2024(Payment Year 2025) - Payment Due January 31, 2025

653 of 7093

LEGAL DESCRIPTION: T42 R14-W S12 SESE	PARCEL NO: 07-004-2-42-14-12-1 01-000-011000	CONTROL NO: 133216
---------------------------------------	--	--------------------

40	\$28,587.19	0.61956522	\$17,711.63
----	-------------	------------	-------------

0	\$0.00	STAT	999999	STATE OF WISCONSIN
0.00371580	\$65.81	CNTY	07	BURNETT COUNTY
0.00171630	\$30.40	MUNI	07004	TOWN OF BLAINE
0.004641	\$82.20	REG	076293	SCH D OF WEBSTER
0.00036180	\$6.41	VTAE	001700	NORTHWOOD TECHNICAL COLLEGE

Parcel Total:	\$184.82
---------------	----------

LEGAL DESCRIPTION: T42 R14-W S12 NWSE	PARCEL NO: 07-004-2-42-14-12-1 01-000-011000	CONTROL NO: 133217
---------------------------------------	--	--------------------

40	\$28,587.19	0.61956522	\$17,711.63
----	-------------	------------	-------------

0	\$0.00	STAT	999999	STATE OF WISCONSIN
0.00371580	\$65.81	CNTY	07	BURNETT COUNTY
0.00171630	\$30.40	MUNI	07004	TOWN OF BLAINE
0.004641	\$82.20	REG	076293	SCH D OF WEBSTER
0.00036180	\$6.41	VTAE	001700	NORTHWOOD TECHNICAL COLLEGE

Parcel Total:	\$184.82
---------------	----------



# State of Wisconsin / Department of Natural Resources

Tony Evers , Governor

, Secretary

2/5/2025

## Chapter 70.114 - Aids Payment Worksheet For Tax Year 2024(Payment Year 2025) - Payment Due January 31, 2025

654 of 7093

LEGAL DESCRIPTION: T42 R14-W S12 NWNW	PARCEL NO: 07-004-2-42-14-12-2 01-000-011000	CONTROL NO: 133219
---------------------------------------	--	--------------------

40	\$28,587.19	0.61956522	\$17,711.63	
----	-------------	------------	-------------	--

0	\$0.00	STAT	999999	STATE OF WISCONSIN
0.00371580	\$65.81	CNTY	07	BURNETT COUNTY
0.00171630	\$30.40	MUNI	07004	TOWN OF BLAINE
0.004641	\$82.20	REG	076293	SCH D OF WEBSTER
0.00036180	\$6.41	VTAE	001700	NORTHWOOD TECHNICAL COLLEGE

Parcel Total:	\$184.82
---------------	----------

LEGAL DESCRIPTION: T42 R14-W S12 SWNW	PARCEL NO: 07-004-2-42-14-12-2 01-000-011000	CONTROL NO: 133220
---------------------------------------	--	--------------------

40	\$28,587.19	0.61956522	\$17,711.63	
----	-------------	------------	-------------	--

0	\$0.00	STAT	999999	STATE OF WISCONSIN
0.00371580	\$65.81	CNTY	07	BURNETT COUNTY
0.00171630	\$30.40	MUNI	07004	TOWN OF BLAINE
0.004641	\$82.20	REG	076293	SCH D OF WEBSTER
0.00036180	\$6.41	VTAE	001700	NORTHWOOD TECHNICAL COLLEGE

Parcel Total:	\$184.82
---------------	----------



# State of Wisconsin / Department of Natural Resources

Tony Evers , Governor

, Secretary

2/5/2025

## Chapter 70.114 - Aids Payment Worksheet For Tax Year 2024(Payment Year 2025) - Payment Due January 31, 2025

655 of 7093

LEGAL DESCRIPTION: T42 R14-W S12 SENW	PARCEL NO: 07-004-2-42-14-12-2 01-000-011000	CONTROL NO: 133221
---------------------------------------	--	--------------------

40	\$28,587.19	0.61956522	\$17,711.63	
----	-------------	------------	-------------	--

0	\$0.00	STAT	999999	STATE OF WISCONSIN
0.00371580	\$65.81	CNTY	07	BURNETT COUNTY
0.00171630	\$30.40	MUNI	07004	TOWN OF BLAINE
0.004641	\$82.20	REG	076293	SCH D OF WEBSTER
0.00036180	\$6.41	VTAE	001700	NORTHWOOD TECHNICAL COLLEGE

Parcel Total:	\$184.82
---------------	----------

LEGAL DESCRIPTION: T42 R14-W S12 PT OF NESW	PARCEL NO: 07-004-2-42-14-12-2 01-000-011000	CONTROL NO: 133222
---	--	--------------------

33.52	\$23,956.06	0.61956522	\$14,842.34	
-------	-------------	------------	-------------	--

0	\$0.00	STAT	999999	STATE OF WISCONSIN
0.00371580	\$55.15	CNTY	07	BURNETT COUNTY
0.00171630	\$25.47	MUNI	07004	TOWN OF BLAINE
0.004641	\$68.88	REG	076293	SCH D OF WEBSTER
0.00036180	\$5.37	VTAE	001700	NORTHWOOD TECHNICAL COLLEGE

Parcel Total:	\$154.87
---------------	----------



# State of Wisconsin / Department of Natural Resources

Tony Evers , Governor

, Secretary

2/5/2025

## Chapter 70.114 - Aids Payment Worksheet For Tax Year 2024(Payment Year 2025) - Payment Due January 31, 2025

656 of 7093

LEGAL DESCRIPTION: T42 R14-W S12 SWSW	PARCEL NO: 07-004-2-42-14-12-2 01-000-011000	CONTROL NO: 133223
---------------------------------------	--	--------------------

40	\$28,587.19	0.61956522	\$17,711.63	
----	-------------	------------	-------------	--

0	\$0.00	STAT	999999	STATE OF WISCONSIN
---	--------	------	--------	--------------------

0.00371580	\$65.81	CNTY	07	BURNETT COUNTY
------------	---------	------	----	----------------

0.00171630	\$30.40	MUNI	07004	TOWN OF BLAINE
------------	---------	------	-------	----------------

0.004641	\$82.20	REG	076293	SCH D OF WEBSTER
----------	---------	-----	--------	------------------

0.00036180	\$6.41	VTAE	001700	NORTHWOOD TECHNICAL COLLEGE
------------	--------	------	--------	-----------------------------

Parcel Total:	\$184.82
---------------	----------

LEGAL DESCRIPTION: T42 R14-W S12 NWSW	PARCEL NO: 07-004-2-42-14-12-2 01-000-011000	CONTROL NO: 133224
---------------------------------------	--	--------------------

40	\$28,587.19	0.61956522	\$17,711.63	
----	-------------	------------	-------------	--

0	\$0.00	STAT	999999	STATE OF WISCONSIN
---	--------	------	--------	--------------------

0.00371580	\$65.81	CNTY	07	BURNETT COUNTY
------------	---------	------	----	----------------

0.00171630	\$30.40	MUNI	07004	TOWN OF BLAINE
------------	---------	------	-------	----------------

0.004641	\$82.20	REG	076293	SCH D OF WEBSTER
----------	---------	-----	--------	------------------

0.00036180	\$6.41	VTAE	001700	NORTHWOOD TECHNICAL COLLEGE
------------	--------	------	--------	-----------------------------

Parcel Total:	\$184.82
---------------	----------



# State of Wisconsin / Department of Natural Resources

Tony Evers , Governor

, Secretary

2/5/2025

## Chapter 70.114 - Aids Payment Worksheet For Tax Year 2024(Payment Year 2025) - Payment Due January 31, 2025

657 of 7093

LEGAL DESCRIPTION: T42 R14-W S13 NWNE	PARCEL NO: 07-004-2-42-14-13-1 01-000-011000	CONTROL NO: 133226
---------------------------------------	--	--------------------

40	\$28,587.19	0.61956522	\$17,711.63
----	-------------	------------	-------------

0	\$0.00	STAT	999999	STATE OF WISCONSIN
0.00371580	\$65.81	CNTY	07	BURNETT COUNTY
0.00171630	\$30.40	MUNI	07004	TOWN OF BLAINE
0.004641	\$82.20	REG	076293	SCH D OF WEBSTER
0.00036180	\$6.41	VTAE	001700	NORTHWOOD TECHNICAL COLLEGE

Parcel Total:	\$184.82
---------------	----------

LEGAL DESCRIPTION: T42 R14-W S13 NWNW	PARCEL NO: 07-004-2-42-14-13-2 01-000-011000	CONTROL NO: 133227
---------------------------------------	--	--------------------

40	\$28,587.19	0.61956522	\$17,711.63
----	-------------	------------	-------------

0	\$0.00	STAT	999999	STATE OF WISCONSIN
0.00371580	\$65.81	CNTY	07	BURNETT COUNTY
0.00171630	\$30.40	MUNI	07004	TOWN OF BLAINE
0.004641	\$82.20	REG	076293	SCH D OF WEBSTER
0.00036180	\$6.41	VTAE	001700	NORTHWOOD TECHNICAL COLLEGE

Parcel Total:	\$184.82
---------------	----------



# State of Wisconsin / Department of Natural Resources

Tony Evers , Governor

, Secretary

2/5/2025

## Chapter 70.114 - Aids Payment Worksheet For Tax Year 2024(Payment Year 2025) - Payment Due January 31, 2025

658 of 7093

LEGAL DESCRIPTION: T42 R14-W S13 SWNW	PARCEL NO: 07-004-2-42-14-13-2 01-000-011000	CONTROL NO: 133228
---------------------------------------	--	--------------------

40	\$28,587.19	0.61956522	\$17,711.63	
----	-------------	------------	-------------	--

0	\$0.00	STAT	999999	STATE OF WISCONSIN
0.00371580	\$65.81	CNTY	07	BURNETT COUNTY
0.00171630	\$30.40	MUNI	07004	TOWN OF BLAINE
0.004641	\$82.20	REG	076293	SCH D OF WEBSTER
0.00036180	\$6.41	VTAE	001700	NORTHWOOD TECHNICAL COLLEGE

Parcel Total:	\$184.82
---------------	----------

LEGAL DESCRIPTION: T42 R14-W S13 SENW	PARCEL NO: 07-004-2-42-14-13-2 01-000-011000	CONTROL NO: 133229
---------------------------------------	--	--------------------

40	\$28,587.19	0.61956522	\$17,711.63	
----	-------------	------------	-------------	--

0	\$0.00	STAT	999999	STATE OF WISCONSIN
0.00371580	\$65.81	CNTY	07	BURNETT COUNTY
0.00171630	\$30.40	MUNI	07004	TOWN OF BLAINE
0.004641	\$82.20	REG	076293	SCH D OF WEBSTER
0.00036180	\$6.41	VTAE	001700	NORTHWOOD TECHNICAL COLLEGE

Parcel Total:	\$184.82
---------------	----------



# State of Wisconsin / Department of Natural Resources

Tony Evers , Governor

, Secretary

2/5/2025

## Chapter 70.114 - Aids Payment Worksheet For Tax Year 2024(Payment Year 2025) - Payment Due January 31, 2025

659 of 7093

LEGAL DESCRIPTION: T42 R14-W S13 NESW	PARCEL NO: 07-004-2-42-14-13-2 01-000-011000	CONTROL NO: 133230
---------------------------------------	--	--------------------

40	\$28,587.19	0.61956522	\$17,711.63	
----	-------------	------------	-------------	--

0	\$0.00	STAT	999999	STATE OF WISCONSIN
---	--------	------	--------	--------------------

0.00371580	\$65.81	CNTY	07	BURNETT COUNTY
------------	---------	------	----	----------------

0.00171630	\$30.40	MUNI	07004	TOWN OF BLAINE
------------	---------	------	-------	----------------

0.004641	\$82.20	REG	076293	SCH D OF WEBSTER
----------	---------	-----	--------	------------------

0.00036180	\$6.41	VTAE	001700	NORTHWOOD TECHNICAL COLLEGE
------------	--------	------	--------	-----------------------------

Parcel Total:	\$184.82
---------------	----------

LEGAL DESCRIPTION: T42 R14-W S13 NWSW	PARCEL NO: 07-004-2-42-14-13-2 01-000-011000	CONTROL NO: 133231
---------------------------------------	--	--------------------

40	\$28,587.19	0.61956522	\$17,711.63	
----	-------------	------------	-------------	--

0	\$0.00	STAT	999999	STATE OF WISCONSIN
---	--------	------	--------	--------------------

0.00371580	\$65.81	CNTY	07	BURNETT COUNTY
------------	---------	------	----	----------------

0.00171630	\$30.40	MUNI	07004	TOWN OF BLAINE
------------	---------	------	-------	----------------

0.004641	\$82.20	REG	076293	SCH D OF WEBSTER
----------	---------	-----	--------	------------------

0.00036180	\$6.41	VTAE	001700	NORTHWOOD TECHNICAL COLLEGE
------------	--------	------	--------	-----------------------------

Parcel Total:	\$184.82
---------------	----------



# State of Wisconsin / Department of Natural Resources

Tony Evers , Governor

, Secretary

2/5/2025

## Chapter 70.114 - Aids Payment Worksheet For Tax Year 2024(Payment Year 2025) - Payment Due January 31, 2025

660 of 7093

LEGAL DESCRIPTION: T42 R14-W S13 SWSW	PARCEL NO: 07-004-2-42-14-13-2 01-000-011000	CONTROL NO: 133232
---------------------------------------	--	--------------------

40	\$28,587.19	0.61956522	\$17,711.63
----	-------------	------------	-------------

0	\$0.00	STAT	999999	STATE OF WISCONSIN
0.00371580	\$65.81	CNTY	07	BURNETT COUNTY
0.00171630	\$30.40	MUNI	07004	TOWN OF BLAINE
0.004641	\$82.20	REG	076293	SCH D OF WEBSTER
0.00036180	\$6.41	VTAE	001700	NORTHWOOD TECHNICAL COLLEGE

Parcel Total:	\$184.82
---------------	----------

LEGAL DESCRIPTION: T42 R14-W S13 SESW	PARCEL NO: 07-004-2-42-14-13-2 01-000-011000	CONTROL NO: 133233
---------------------------------------	--	--------------------

40	\$28,587.19	0.61956522	\$17,711.63
----	-------------	------------	-------------

0	\$0.00	STAT	999999	STATE OF WISCONSIN
0.00371580	\$65.81	CNTY	07	BURNETT COUNTY
0.00171630	\$30.40	MUNI	07004	TOWN OF BLAINE
0.004641	\$82.20	REG	076293	SCH D OF WEBSTER
0.00036180	\$6.41	VTAE	001700	NORTHWOOD TECHNICAL COLLEGE

Parcel Total:	\$184.82
---------------	----------





# State of Wisconsin / Department of Natural Resources

Tony Evers , Governor

, Secretary

2/5/2025

## Chapter 70.114 - Aids Payment Worksheet For Tax Year 2024(Payment Year 2025) - Payment Due January 31, 2025

661 of 7093

LEGAL DESCRIPTION: T42 R14-W S23 SENE	PARCEL NO: 07-004-2-42-14-23-1 01-000-011000	CONTROL NO: 133234
---------------------------------------	--	--------------------

40	\$28,587.19	0.61956522	\$17,711.63	
----	-------------	------------	-------------	--

0	\$0.00	STAT	999999	STATE OF WISCONSIN
0.00371580	\$65.81	CNTY	07	BURNETT COUNTY
0.00171630	\$30.40	MUNI	07004	TOWN OF BLAINE
0.004641	\$82.20	REG	076293	SCH D OF WEBSTER
0.00036180	\$6.41	VTAE	001700	NORTHWOOD TECHNICAL COLLEGE

Parcel Total:	\$184.82
---------------	----------

LEGAL DESCRIPTION: T42 R14-W S23 NWNE	PARCEL NO: 07-004-2-42-14-23-1 01-000-011000	CONTROL NO: 133235
---------------------------------------	--	--------------------

40	\$28,587.19	0.61956522	\$17,711.63	
----	-------------	------------	-------------	--

0	\$0.00	STAT	999999	STATE OF WISCONSIN
0.00371580	\$65.81	CNTY	07	BURNETT COUNTY
0.00171630	\$30.40	MUNI	07004	TOWN OF BLAINE
0.004641	\$82.20	REG	076293	SCH D OF WEBSTER
0.00036180	\$6.41	VTAE	001700	NORTHWOOD TECHNICAL COLLEGE

Parcel Total:	\$184.82
---------------	----------



# State of Wisconsin / Department of Natural Resources

Tony Evers , Governor

, Secretary

2/5/2025

## Chapter 70.114 - Aids Payment Worksheet For Tax Year 2024(Payment Year 2025) - Payment Due January 31, 2025

662 of 7093

LEGAL DESCRIPTION: T42 R14-W S23 SWNE	PARCEL NO: 07-004-2-42-14-23-1 01-000-011000	CONTROL NO: 133236
---------------------------------------	--	--------------------

40	\$28,587.19	0.61956522	\$17,711.63	
----	-------------	------------	-------------	--

0	\$0.00	STAT	999999	STATE OF WISCONSIN
0.00371580	\$65.81	CNTY	07	BURNETT COUNTY
0.00171630	\$30.40	MUNI	07004	TOWN OF BLAINE
0.004641	\$82.20	REG	076293	SCH D OF WEBSTER
0.00036180	\$6.41	VTAE	001700	NORTHWOOD TECHNICAL COLLEGE

Parcel Total:	\$184.82
---------------	----------

LEGAL DESCRIPTION: T42 R14-W S23 NENW	PARCEL NO: 07-004-2-42-14-23-1 01-000-011000	CONTROL NO: 133237
---------------------------------------	--	--------------------

40	\$28,587.19	0.61956522	\$17,711.63	
----	-------------	------------	-------------	--

0	\$0.00	STAT	999999	STATE OF WISCONSIN
0.00371580	\$65.81	CNTY	07	BURNETT COUNTY
0.00171630	\$30.40	MUNI	07004	TOWN OF BLAINE
0.004641	\$82.20	REG	076293	SCH D OF WEBSTER
0.00036180	\$6.41	VTAE	001700	NORTHWOOD TECHNICAL COLLEGE

Parcel Total:	\$184.82
---------------	----------



# State of Wisconsin / Department of Natural Resources

Tony Evers , Governor

, Secretary

2/5/2025

## Chapter 70.114 - Aids Payment Worksheet For Tax Year 2024(Payment Year 2025) - Payment Due January 31, 2025

663 of 7093

LEGAL DESCRIPTION: T42 R14-W S23 SENW	PARCEL NO: 07-004-2-42-14-23-1 01-000-011000	CONTROL NO: 133238
---------------------------------------	--	--------------------

40	\$28,587.19	0.61956522	\$17,711.63
----	-------------	------------	-------------

0	\$0.00	STAT	999999	STATE OF WISCONSIN
0.00371580	\$65.81	CNTY	07	BURNETT COUNTY
0.00171630	\$30.40	MUNI	07004	TOWN OF BLAINE
0.004641	\$82.20	REG	076293	SCH D OF WEBSTER
0.00036180	\$6.41	VTAE	001700	NORTHWOOD TECHNICAL COLLEGE

Parcel Total:	\$184.82
---------------	----------

LEGAL DESCRIPTION: T42 R14-W S23 NWNW	PARCEL NO: 07-004-2-42-14-23-1 01-000-011000	CONTROL NO: 133239
---------------------------------------	--	--------------------

40	\$28,587.19	0.61956522	\$17,711.63
----	-------------	------------	-------------

0	\$0.00	STAT	999999	STATE OF WISCONSIN
0.00371580	\$65.81	CNTY	07	BURNETT COUNTY
0.00171630	\$30.40	MUNI	07004	TOWN OF BLAINE
0.004641	\$82.20	REG	076293	SCH D OF WEBSTER
0.00036180	\$6.41	VTAE	001700	NORTHWOOD TECHNICAL COLLEGE

Parcel Total:	\$184.82
---------------	----------



# State of Wisconsin / Department of Natural Resources

Tony Evers , Governor

, Secretary

2/5/2025

## Chapter 70.114 - Aids Payment Worksheet For Tax Year 2024(Payment Year 2025) - Payment Due January 31, 2025

664 of 7093

LEGAL DESCRIPTION: T42 R14-W S23 SWNW	PARCEL NO: 07-004-2-42-14-23-1 01-000-011000	CONTROL NO: 133240
---------------------------------------	--	--------------------

40	\$28,587.19	0.61956522	\$17,711.63	
----	-------------	------------	-------------	--

0	\$0.00	STAT	999999	STATE OF WISCONSIN
---	--------	------	--------	--------------------

0.00371580	\$65.81	CNTY	07	BURNETT COUNTY
------------	---------	------	----	----------------

0.00171630	\$30.40	MUNI	07004	TOWN OF BLAINE
------------	---------	------	-------	----------------

0.004641	\$82.20	REG	076293	SCH D OF WEBSTER
----------	---------	-----	--------	------------------

0.00036180	\$6.41	VTAE	001700	NORTHWOOD TECHNICAL COLLEGE
------------	--------	------	--------	-----------------------------

Parcel Total:	\$184.82
---------------	----------

LEGAL DESCRIPTION: T42 R14-W S32 SENE	PARCEL NO: 07-004-2-42-14-32-1 01-000-011000	CONTROL NO: 133241
---------------------------------------	--	--------------------

40	\$28,587.19	0.61956522	\$17,711.63	
----	-------------	------------	-------------	--

0	\$0.00	STAT	999999	STATE OF WISCONSIN
---	--------	------	--------	--------------------

0.00371580	\$65.81	CNTY	07	BURNETT COUNTY
------------	---------	------	----	----------------

0.00171630	\$30.40	MUNI	07004	TOWN OF BLAINE
------------	---------	------	-------	----------------

0.004641	\$82.20	REG	076293	SCH D OF WEBSTER
----------	---------	-----	--------	------------------

0.00036180	\$6.41	VTAE	001700	NORTHWOOD TECHNICAL COLLEGE
------------	--------	------	--------	-----------------------------

Parcel Total:	\$184.82
---------------	----------



# State of Wisconsin / Department of Natural Resources

Tony Evers , Governor

, Secretary

2/5/2025

## Chapter 70.114 - Aids Payment Worksheet For Tax Year 2024(Payment Year 2025) - Payment Due January 31, 2025

665 of 7093

LEGAL DESCRIPTION: T42 R14-W S32 SWNE	PARCEL NO: 07-004-2-42-14-32-1 01-000-011000	CONTROL NO: 133242
---------------------------------------	--	--------------------

40	\$28,587.19	0.61956522	\$17,711.63
----	-------------	------------	-------------

0	\$0.00	STAT	999999	STATE OF WISCONSIN
0.00371580	\$65.81	CNTY	07	BURNETT COUNTY
0.00171630	\$30.40	MUNI	07004	TOWN OF BLAINE
0.004641	\$82.20	REG	076293	SCH D OF WEBSTER
0.00036180	\$6.41	VTAE	001700	NORTHWOOD TECHNICAL COLLEGE

Parcel Total:	\$184.82
---------------	----------

LEGAL DESCRIPTION: T42 R14-W S32 NWSE	PARCEL NO: 07-004-2-42-14-32-4 01-000-011000	CONTROL NO: 133243
---------------------------------------	--	--------------------

40	\$28,587.19	0.61956522	\$17,711.63
----	-------------	------------	-------------

0	\$0.00	STAT	999999	STATE OF WISCONSIN
0.00371580	\$65.81	CNTY	07	BURNETT COUNTY
0.00171630	\$30.40	MUNI	07004	TOWN OF BLAINE
0.004641	\$82.20	REG	076293	SCH D OF WEBSTER
0.00036180	\$6.41	VTAE	001700	NORTHWOOD TECHNICAL COLLEGE

Parcel Total:	\$184.82
---------------	----------



# State of Wisconsin / Department of Natural Resources

Tony Evers , Governor

, Secretary

2/5/2025

## Chapter 70.114 - Aids Payment Worksheet For Tax Year 2024(Payment Year 2025) - Payment Due January 31, 2025

666 of 7093

LEGAL DESCRIPTION: T42 R14-W S32 SWSE	PARCEL NO: 07-004-2-42-14-32-4 01-000-011000	CONTROL NO: 133244
---------------------------------------	--	--------------------

40	\$28,587.19	0.61956522	\$17,711.63
----	-------------	------------	-------------

0	\$0.00	STAT	999999	STATE OF WISCONSIN
---	--------	------	--------	--------------------

0.00371580	\$65.81	CNTY	07	BURNETT COUNTY
------------	---------	------	----	----------------

0.00171630	\$30.40	MUNI	07004	TOWN OF BLAINE
------------	---------	------	-------	----------------

0.004641	\$82.20	REG	076293	SCH D OF WEBSTER
----------	---------	-----	--------	------------------

0.00036180	\$6.41	VTAE	001700	NORTHWOOD TECHNICAL COLLEGE
------------	--------	------	--------	-----------------------------

Parcel Total:	\$184.82
---------------	----------

LEGAL DESCRIPTION: T42 R14-W S32 SESE	PARCEL NO: 07-004-2-42-14-32-4 01-000-011000	CONTROL NO: 133245
---------------------------------------	--	--------------------

40	\$28,587.19	0.61956522	\$17,711.63
----	-------------	------------	-------------

0	\$0.00	STAT	999999	STATE OF WISCONSIN
---	--------	------	--------	--------------------

0.00371580	\$65.81	CNTY	07	BURNETT COUNTY
------------	---------	------	----	----------------

0.00171630	\$30.40	MUNI	07004	TOWN OF BLAINE
------------	---------	------	-------	----------------

0.004641	\$82.20	REG	076293	SCH D OF WEBSTER
----------	---------	-----	--------	------------------

0.00036180	\$6.41	VTAE	001700	NORTHWOOD TECHNICAL COLLEGE
------------	--------	------	--------	-----------------------------

Parcel Total:	\$184.82
---------------	----------



# State of Wisconsin / Department of Natural Resources

Tony Evers , Governor

, Secretary

2/5/2025

## Chapter 70.114 - Aids Payment Worksheet For Tax Year 2024(Payment Year 2025) - Payment Due January 31, 2025

667 of 7093

LEGAL DESCRIPTION: T42 R14-W S12 SESW	PARCEL NO: 07-004-2-42-14-12-2 01-000-011000	CONTROL NO: 133248
---------------------------------------	--	--------------------

40	\$28,587.19	0.61956522	\$17,711.63
----	-------------	------------	-------------

0	\$0.00	STAT	999999	STATE OF WISCONSIN
0.00371580	\$65.81	CNTY	07	BURNETT COUNTY
0.00171630	\$30.40	MUNI	07004	TOWN OF BLAINE
0.004641	\$82.20	REG	076293	SCH D OF WEBSTER
0.00036180	\$6.41	VTAE	001700	NORTHWOOD TECHNICAL COLLEGE

Parcel Total:	\$184.82
---------------	----------

LEGAL DESCRIPTION: T42 R14-W S12 SWSE	PARCEL NO: 07-004-2-42-14-12-1 01-000-011000	CONTROL NO: 133249
---------------------------------------	--	--------------------

40	\$28,587.19	0.61956522	\$17,711.63
----	-------------	------------	-------------

0	\$0.00	STAT	999999	STATE OF WISCONSIN
0.00371580	\$65.81	CNTY	07	BURNETT COUNTY
0.00171630	\$30.40	MUNI	07004	TOWN OF BLAINE
0.004641	\$82.20	REG	076293	SCH D OF WEBSTER
0.00036180	\$6.41	VTAE	001700	NORTHWOOD TECHNICAL COLLEGE

Parcel Total:	\$184.82
---------------	----------

File Number Total:	\$23,221.45
--------------------	-------------



# State of Wisconsin / Department of Natural Resources

Tony Evers , Governor

, Secretary

2/5/2025

## Chapter 70.114 - Aids Payment Worksheet For Tax Year 2024(Payment Year 2025) - Payment Due January 31, 2025

668 of 7093

FILE NO: WM 60228 *	DATE OF PURCHASE: 12/19/2013	GRANTOR: The Conservation Fund (forme
LEGAL DESCRIPTION: T42 R14-W S01 NENE	PARCEL NO: 07-004-2-42-14-01-1 01-000-011000	CONTROL NO: 128521

39.46      \$34,012.96      0.61956522      \$21,073.25

0              \$0.00    STAT    999999      STATE OF WISCONSIN

0.00371580              \$78.30    CNTY    07              BURNETT COUNTY

0.00171630              \$36.17    MUNI    07004          TOWN OF BLAINE

0.004641                \$97.80    REG    076293          SCH D OF WEBSTER

0.00036180              \$7.62    VTAE    001700          NORTHWOOD TECHNICAL COLLEGE

Parcel Total:                      \$219.89

LEGAL DESCRIPTION: T42 R14-W S01 NWNE	PARCEL NO: 07-004-2-42-14-01-1 02-000-011000	CONTROL NO: 128522
---------------------------------------	--	--------------------

39.9      \$34,392.22      0.61956522      \$21,308.22

0              \$0.00    STAT    999999      STATE OF WISCONSIN

0.00371580              \$79.18    CNTY    07              BURNETT COUNTY

0.00171630              \$36.57    MUNI    07004          TOWN OF BLAINE

0.004641                \$98.89    REG    076293          SCH D OF WEBSTER

0.00036180              \$7.71    VTAE    001700          NORTHWOOD TECHNICAL COLLEGE

Parcel Total:                      \$222.35





# State of Wisconsin / Department of Natural Resources

Tony Evers , Governor

, Secretary

2/5/2025

## Chapter 70.114 - Aids Payment Worksheet For Tax Year 2024(Payment Year 2025) - Payment Due January 31, 2025

669 of 7093

LEGAL DESCRIPTION: T42 R14-W S01 SWNE	PARCEL NO: 07-004-2-42-14-01-1 03-000-011000	CONTROL NO: 128523
---------------------------------------	--	--------------------

40	\$34,478.42	0.61956522	\$21,361.63	
----	-------------	------------	-------------	--

0	\$0.00	STAT	999999	STATE OF WISCONSIN
0.00371580	\$79.38	CNTY	07	BURNETT COUNTY
0.00171630	\$36.66	MUNI	07004	TOWN OF BLAINE
0.004641	\$99.14	REG	076293	SCH D OF WEBSTER
0.00036180	\$7.73	VTAE	001700	NORTHWOOD TECHNICAL COLLEGE

Parcel Total:	\$222.91
---------------	----------

LEGAL DESCRIPTION: T42 R14-W S01 SENE	PARCEL NO: 07-004-2-42-14-01-1 04-000-011000	CONTROL NO: 128524
---------------------------------------	--	--------------------

40	\$34,478.42	0.61956522	\$21,361.63	
----	-------------	------------	-------------	--

0	\$0.00	STAT	999999	STATE OF WISCONSIN
0.00371580	\$79.38	CNTY	07	BURNETT COUNTY
0.00171630	\$36.66	MUNI	07004	TOWN OF BLAINE
0.004641	\$99.14	REG	076293	SCH D OF WEBSTER
0.00036180	\$7.73	VTAE	001700	NORTHWOOD TECHNICAL COLLEGE

Parcel Total:	\$222.91
---------------	----------



# State of Wisconsin / Department of Natural Resources

Tony Evers , Governor

, Secretary

2/5/2025

## Chapter 70.114 - Aids Payment Worksheet For Tax Year 2024(Payment Year 2025) - Payment Due January 31, 2025

670 of 7093

LEGAL DESCRIPTION: T42 R14-W S01 NENW	PARCEL NO: 07-004-2-42-14-01-2 01-000-011000	CONTROL NO: 128525
---------------------------------------	--	--------------------

40.34	\$34,771.48	0.61956522	\$21,543.20	
-------	-------------	------------	-------------	--

0	\$0.00	STAT	999999	STATE OF WISCONSIN
0.00371580	\$80.05	CNTY	07	BURNETT COUNTY
0.00171630	\$36.97	MUNI	07004	TOWN OF BLAINE
0.004641	\$99.98	REG	076293	SCH D OF WEBSTER
0.00036180	\$7.79	VTAE	001700	NORTHWOOD TECHNICAL COLLEGE

Parcel Total:	\$224.79	
---------------	----------	--

LEGAL DESCRIPTION: T42 R14-W S01 NWNW	PARCEL NO: 07-004-2-42-14-01-2 02-000-011000	CONTROL NO: 128526
---------------------------------------	--	--------------------

40.78	\$35,150.75	0.61956522	\$21,778.18	
-------	-------------	------------	-------------	--

0	\$0.00	STAT	999999	STATE OF WISCONSIN
0.00371580	\$80.92	CNTY	07	BURNETT COUNTY
0.00171630	\$37.38	MUNI	07004	TOWN OF BLAINE
0.004641	\$101.07	REG	076293	SCH D OF WEBSTER
0.00036180	\$7.88	VTAE	001700	NORTHWOOD TECHNICAL COLLEGE

Parcel Total:	\$227.25	
---------------	----------	--



# State of Wisconsin / Department of Natural Resources

Tony Evers , Governor

, Secretary

2/5/2025

## Chapter 70.114 - Aids Payment Worksheet For Tax Year 2024(Payment Year 2025) - Payment Due January 31, 2025

671 of 7093

LEGAL DESCRIPTION: T42 R14-W S01 SWNW	PARCEL NO: 07-004-2-42-14-01-2 03-000-011000	CONTROL NO: 128527
---------------------------------------	--	--------------------

40	\$34,478.42	0.61956522	\$21,361.63
----	-------------	------------	-------------

0	\$0.00	STAT	999999	STATE OF WISCONSIN
0.00371580	\$79.38	CNTY	07	BURNETT COUNTY
0.00171630	\$36.66	MUNI	07004	TOWN OF BLAINE
0.004641	\$99.14	REG	076293	SCH D OF WEBSTER
0.00036180	\$7.73	VTAE	001700	NORTHWOOD TECHNICAL COLLEGE

Parcel Total:	\$222.91
---------------	----------

LEGAL DESCRIPTION: T42 R14-W S01 SENW	PARCEL NO: 07-004-2-42-14-01-2 04-000-011000	CONTROL NO: 128528
---------------------------------------	--	--------------------

40	\$34,478.42	0.61956522	\$21,361.63
----	-------------	------------	-------------

0	\$0.00	STAT	999999	STATE OF WISCONSIN
0.00371580	\$79.38	CNTY	07	BURNETT COUNTY
0.00171630	\$36.66	MUNI	07004	TOWN OF BLAINE
0.004641	\$99.14	REG	076293	SCH D OF WEBSTER
0.00036180	\$7.73	VTAE	001700	NORTHWOOD TECHNICAL COLLEGE

Parcel Total:	\$222.91
---------------	----------



# State of Wisconsin / Department of Natural Resources

Tony Evers , Governor

, Secretary

2/5/2025

## Chapter 70.114 - Aids Payment Worksheet For Tax Year 2024(Payment Year 2025) - Payment Due January 31, 2025

672 of 7093

LEGAL DESCRIPTION: T42 R14-W S01 NESW	PARCEL NO: 07-004-2-42-14-01-3 01-000-011000	CONTROL NO: 128529
---------------------------------------	--	--------------------

40	\$34,478.42	0.61956522	\$21,361.63
----	-------------	------------	-------------

0	\$0.00	STAT	999999	STATE OF WISCONSIN
0.00371580	\$79.38	CNTY	07	BURNETT COUNTY
0.00171630	\$36.66	MUNI	07004	TOWN OF BLAINE
0.004641	\$99.14	REG	076293	SCH D OF WEBSTER
0.00036180	\$7.73	VTAE	001700	NORTHWOOD TECHNICAL COLLEGE

Parcel Total:	\$222.91
---------------	----------

LEGAL DESCRIPTION: T42 R14-W S01 NWSW	PARCEL NO: 07-004-2-42-14-01-3 02-000-011000	CONTROL NO: 128530
---------------------------------------	--	--------------------

40	\$34,478.42	0.61956522	\$21,361.63
----	-------------	------------	-------------

0	\$0.00	STAT	999999	STATE OF WISCONSIN
0.00371580	\$79.38	CNTY	07	BURNETT COUNTY
0.00171630	\$36.66	MUNI	07004	TOWN OF BLAINE
0.004641	\$99.14	REG	076293	SCH D OF WEBSTER
0.00036180	\$7.73	VTAE	001700	NORTHWOOD TECHNICAL COLLEGE

Parcel Total:	\$222.91
---------------	----------



# State of Wisconsin / Department of Natural Resources

Tony Evers , Governor

, Secretary

2/5/2025

## Chapter 70.114 - Aids Payment Worksheet For Tax Year 2024(Payment Year 2025) - Payment Due January 31, 2025

673 of 7093

LEGAL DESCRIPTION: T42 R14-W S01 NESE	PARCEL NO: 07-004-2-42-14-01-4 01-000-011000	CONTROL NO: 128531
---------------------------------------	--	--------------------

40	\$34,478.42	0.61956522	\$21,361.63	
----	-------------	------------	-------------	--

0	\$0.00	STAT	999999	STATE OF WISCONSIN
0.00371580	\$79.38	CNTY	07	BURNETT COUNTY
0.00171630	\$36.66	MUNI	07004	TOWN OF BLAINE
0.004641	\$99.14	REG	076293	SCH D OF WEBSTER
0.00036180	\$7.73	VTAE	001700	NORTHWOOD TECHNICAL COLLEGE

Parcel Total:	\$222.91
---------------	----------

LEGAL DESCRIPTION: T42 R14-W S01 NWSE	PARCEL NO: 07-004-2-42-14-01-4 02-000-011000	CONTROL NO: 128532
---------------------------------------	--	--------------------

40	\$34,478.42	0.61956522	\$21,361.63	
----	-------------	------------	-------------	--

0	\$0.00	STAT	999999	STATE OF WISCONSIN
0.00371580	\$79.38	CNTY	07	BURNETT COUNTY
0.00171630	\$36.66	MUNI	07004	TOWN OF BLAINE
0.004641	\$99.14	REG	076293	SCH D OF WEBSTER
0.00036180	\$7.73	VTAE	001700	NORTHWOOD TECHNICAL COLLEGE

Parcel Total:	\$222.91
---------------	----------



# State of Wisconsin / Department of Natural Resources

Tony Evers , Governor

, Secretary

2/5/2025

## Chapter 70.114 - Aids Payment Worksheet For Tax Year 2024(Payment Year 2025) - Payment Due January 31, 2025

674 of 7093

LEGAL DESCRIPTION: T42 R14-W S01 SWSE	PARCEL NO: 07-004-2-42-14-01-4 03-000-011000	CONTROL NO: 128533
---------------------------------------	--	--------------------

40	\$34,478.42	0.61956522	\$21,361.63
----	-------------	------------	-------------

0	\$0.00	STAT	999999	STATE OF WISCONSIN
0.00371580	\$79.38	CNTY	07	BURNETT COUNTY
0.00171630	\$36.66	MUNI	07004	TOWN OF BLAINE
0.004641	\$99.14	REG	076293	SCH D OF WEBSTER
0.00036180	\$7.73	VTAE	001700	NORTHWOOD TECHNICAL COLLEGE

Parcel Total:	\$222.91
---------------	----------

LEGAL DESCRIPTION: T42 R14-W S01 SESE	PARCEL NO: 07-004-2-42-14-01-4 04-000-011000	CONTROL NO: 128534
---------------------------------------	--	--------------------

40	\$34,478.42	0.61956522	\$21,361.63
----	-------------	------------	-------------

0	\$0.00	STAT	999999	STATE OF WISCONSIN
0.00371580	\$79.38	CNTY	07	BURNETT COUNTY
0.00171630	\$36.66	MUNI	07004	TOWN OF BLAINE
0.004641	\$99.14	REG	076293	SCH D OF WEBSTER
0.00036180	\$7.73	VTAE	001700	NORTHWOOD TECHNICAL COLLEGE

Parcel Total:	\$222.91
---------------	----------

File Number Total:	\$3,123.38
--------------------	------------

Municipality Total:	\$26,344.83
---------------------	-------------



# State of Wisconsin / Department of Natural Resources

Tony Evers , Governor

, Secretary

2/5/2025

## Chapter 70.114 - Aids Payment Worksheet For Tax Year 2024(Payment Year 2025) - Payment Due January 31, 2025

675 of 7093

DETAIL FOR TOWN OF DEWEY, BURNETT COUNTY

Acres	Est. Adjust. Purch. Price	Level of Assessment	Adjusted Local Value	Net Gen. Tax Rate	Calc. Aid Pay Amount	Taxing Jurisdiction Type	Code	Description	
FILE NO: FI 2842 *		DATE OF PURCHASE: 11/09/2006				GRANTOR: NELLIE ROCKAWAY			
LEGAL DESCRIPTION: T38 R14-W S32 NENE				PARCEL NO: 008-2132-01100		CONTROL NO: 97317			
40	\$85,668.89	0.50972658	\$43,667.71						
				0	\$0.00	STAT	999999	STATE OF WISCONSIN	
				0.00448450	\$195.83	CNTY	07	BURNETT COUNTY	
				0.001813	\$79.17	MUNI	07008	TOWN OF DEWEY	
				0.013626	\$595.01	REG	655306	SCH D OF SHELL LAKE	
				0.00043660	\$19.07	VTAE	001700	NORTHWOOD TECHNICAL COLLEGE	
Parcel Total:					\$889.08				

LEGAL DESCRIPTION: T38 R14-W S32 SWNE				PARCEL NO: 008-2132-01400		CONTROL NO: 97318			
40	\$156,583.39	0.50972658	\$79,814.72						
				0	\$0.00	STAT	999999	STATE OF WISCONSIN	
				0.00448450	\$357.93	CNTY	07	BURNETT COUNTY	
				0.001813	\$144.71	MUNI	07008	TOWN OF DEWEY	
				0.013626	\$1,087.55	REG	655306	SCH D OF SHELL LAKE	
				0.00043660	\$34.85	VTAE	001700	NORTHWOOD TECHNICAL COLLEGE	
Parcel Total:					\$1,625.04				



# State of Wisconsin / Department of Natural Resources

Tony Evers , Governor

, Secretary

2/5/2025

## Chapter 70.114 - Aids Payment Worksheet For Tax Year 2024(Payment Year 2025) - Payment Due January 31, 2025

676 of 7093

LEGAL DESCRIPTION: T38 R14-W S32 SENE	PARCEL NO: 008-2132-01500	CONTROL NO: 97319
---------------------------------------	---------------------------	-------------------

40	\$60,919.93	0.50972658	\$31,052.51	
----	-------------	------------	-------------	--

0	\$0.00	STAT	999999	STATE OF WISCONSIN
0.00448450	\$139.25	CNTY	07	BURNETT COUNTY
0.001813	\$56.30	MUNI	07008	TOWN OF DEWEY
0.013626	\$423.12	REG	655306	SCH D OF SHELL LAKE
0.00043660	\$13.56	VTAE	001700	NORTHWOOD TECHNICAL COLLEGE

Parcel Total:	\$632.23
---------------	----------

File Number Total:	\$3,146.35
--------------------	------------

FILE NO: FM 10044 *	DATE OF PURCHASE: 07/21/2009	GRANTOR: Charles L. & Barbara A. Wey
---------------------	------------------------------	--------------------------------------

LEGAL DESCRIPTION: T38 R14-W S30 PT OF E2NE	PARCEL NO: 008-2130-01-410	CONTROL NO: 109320
---	----------------------------	--------------------

24	\$85,025.56	0.50972658	\$43,339.79	
----	-------------	------------	-------------	--

0	\$0.00	STAT	999999	STATE OF WISCONSIN
0.00448450	\$194.36	CNTY	07	BURNETT COUNTY
0.001813	\$78.58	MUNI	07008	TOWN OF DEWEY
0.013626	\$590.55	REG	655306	SCH D OF SHELL LAKE
0.00043660	\$18.92	VTAE	001700	NORTHWOOD TECHNICAL COLLEGE

Parcel Total:	\$882.41
---------------	----------

File Number Total:	\$882.41
--------------------	----------





# State of Wisconsin / Department of Natural Resources

Tony Evers , Governor

, Secretary

2/5/2025

## Chapter 70.114 - Aids Payment Worksheet For Tax Year 2024(Payment Year 2025) - Payment Due January 31, 2025

677 of 7093

FILE NO: FM 10047 *				DATE OF PURCHASE: 09/08/2009				GRANTOR: Kevin J. & Debora K. Anez			
LEGAL DESCRIPTION: T38 R14-W S30 PT OF SENE				PARCEL NO: 008213001400				CONTROL NO: 109500			
16.5	\$57,718.24	0.50972658	\$29,420.52								
				0	\$0.00	STAT	999999	STATE OF WISCONSIN			
				0.00448450	\$131.94	CNTY	07	BURNETT COUNTY			
				0.001813	\$53.34	MUNI	07008	TOWN OF DEWEY			
				0.013626	\$400.88	REG	655306	SCH D OF SHELL LAKE			
				0.00043660	\$12.85	VTAE	001700	NORTHWOOD TECHNICAL COLLEGE			
Parcel Total:					\$599.01						

LEGAL DESCRIPTION: T38 R14-W S30 PT OF NENE				PARCEL NO: 008-2130-01100				CONTROL NO: 109501			
10.38	\$36,310.03	0.50972658	\$18,508.19								
				0	\$0.00	STAT	999999	STATE OF WISCONSIN			
				0.00448450	\$83.00	CNTY	07	BURNETT COUNTY			
				0.001813	\$33.56	MUNI	07008	TOWN OF DEWEY			
				0.013626	\$252.19	REG	655306	SCH D OF SHELL LAKE			
				0.00043660	\$8.08	VTAE	001700	NORTHWOOD TECHNICAL COLLEGE			
Parcel Total:					\$376.83						

File Number Total:					\$975.84						
--------------------	--	--	--	--	----------	--	--	--	--	--	--



# State of Wisconsin / Department of Natural Resources

Tony Evers , Governor

, Secretary

2/5/2025

## Chapter 70.114 - Aids Payment Worksheet For Tax Year 2024(Payment Year 2025) - Payment Due January 31, 2025

678 of 7093

FILE NO: FM 10100 *		DATE OF PURCHASE: 12/16/2010		GRANTOR: Stanley J. & Susanne B. Mey	
LEGAL DESCRIPTION: T38 R14-W S29 PT OF SESW		PARCEL NO: 008-2129-02 300		CONTROL NO: 121245	
15.4	\$55,543.02	0.50972658	\$28,311.76		
		0	\$0.00	STAT 999999	STATE OF WISCONSIN
		0.00448450	\$126.96	CNTY 07	BURNETT COUNTY
		0.001813	\$51.33	MUNI 07008	TOWN OF DEWEY
		0.013626	\$385.77	REG 655306	SCH D OF SHELL LAKE
		0.00043660	\$12.36	VTAE 001700	NORTHWOOD TECHNICAL COLLEGE
Parcel Total:			\$576.42		
File Number Total:			\$576.42		
Municipality Total:			\$5,581.02		



# State of Wisconsin / Department of Natural Resources

Tony Evers , Governor

, Secretary

2/5/2025

## Chapter 70.114 - Aids Payment Worksheet For Tax Year 2024(Payment Year 2025) - Payment Due January 31, 2025

679 of 7093

DETAIL FOR TOWN OF GRANTSBURG, BURNETT COUNTY

Acres	Est. Adjust. Purch. Price	Level of Assessment	Adjusted Local Value	Net Gen. Tax Rate	Calc. Aid Pay Amount	Type	Code	Taxing Jurisdiction Description
FILE NO: NF 677 *			DATE OF PURCHASE: 10/27/1992			GRANTOR: ELSIE LOCKERT		
LEGAL DESCRIPTION: T38 R20-W S35 PT OF NESE				PARCEL NO: 010-2735-02-500		CONTROL NO: 71200		
24.25	\$43,399.28	1.00157703	\$43,467.72					
				0	\$0.00	STAT	999999	STATE OF WISCONSIN
				0.00234430	\$101.90	CNTY	07	BURNETT COUNTY
				0.00170590	\$74.15	MUNI	07010	TOWN OF GRANTSBURG
				0.005080	\$220.82	REG	072233	SCH D OF GRANTSBURG
				0.00022820	\$9.92	VTAE	001700	NORTHWOOD TECHNICAL COLLEGE
<b>Parcel Total:</b>					<b>\$406.79</b>			

File Number Total: \$406.79

FILE NO: NF 677 A			DATE OF PURCHASE: 12/14/1992			GRANTOR: ELSIE LOCKERT		
LEGAL DESCRIPTION: T38 R20-W S36 PT OF NWNW				PARCEL NO: 010-2736-01-300		CONTROL NO: 71202		
18	\$33,319.45	1.00157703	\$33,371.99					
				0	\$0.00	STAT	999999	STATE OF WISCONSIN
				0.00234430	\$78.23	CNTY	07	BURNETT COUNTY
				0.00170590	\$56.93	MUNI	07010	TOWN OF GRANTSBURG
				0.005080	\$169.53	REG	072233	SCH D OF GRANTSBURG
				0.00022820	\$7.62	VTAE	001700	NORTHWOOD TECHNICAL COLLEGE
<b>Parcel Total:</b>					<b>\$312.31</b>			



# State of Wisconsin / Department of Natural Resources

Tony Evers , Governor

, Secretary

2/5/2025

## Chapter 70.114 - Aids Payment Worksheet For Tax Year 2024(Payment Year 2025) - Payment Due January 31, 2025

680 of 7093

LEGAL DESCRIPTION: T38 R20-W S36 PT OF SWNW	PARCEL NO: 010-2736-01-300	CONTROL NO: 77899
---	----------------------------	-------------------

0.3	\$493.99	1.00157703	\$494.76	
-----	----------	------------	----------	--

0	\$0.00	STAT	999999	STATE OF WISCONSIN
0.00234430	\$1.16	CNTY	07	BURNETT COUNTY
0.00170590	\$0.84	MUNI	07010	TOWN OF GRANTSBURG
0.005080	\$2.51	REG	072233	SCH D OF GRANTSBURG
0.00022820	\$0.11	VTAE	001700	NORTHWOOD TECHNICAL COLLEGE

Parcel Total:	\$4.62
---------------	--------

File Number Total:	\$316.93
--------------------	----------

FILE NO: NF 686 *	DATE OF PURCHASE: 04/26/1993	GRANTOR: MICHAEL HANSON
-------------------	------------------------------	-------------------------

LEGAL DESCRIPTION: T38 R20-W S35 PT OF NENE	PARCEL NO: 010-2735-01 200	CONTROL NO: 71417
---	----------------------------	-------------------

1	\$27,592.40	1.00157703	\$27,635.91	
---	-------------	------------	-------------	--

0	\$0.00	STAT	999999	STATE OF WISCONSIN
0.00234430	\$64.79	CNTY	07	BURNETT COUNTY
0.00170590	\$47.14	MUNI	07010	TOWN OF GRANTSBURG
0.005080	\$140.39	REG	072233	SCH D OF GRANTSBURG
0.00022820	\$6.31	VTAE	001700	NORTHWOOD TECHNICAL COLLEGE

Parcel Total:	\$258.63
---------------	----------

File Number Total:	\$258.63
--------------------	----------



# State of Wisconsin / Department of Natural Resources

Tony Evers , Governor

, Secretary

2/5/2025

## Chapter 70.114 - Aids Payment Worksheet For Tax Year 2024(Payment Year 2025) - Payment Due January 31, 2025

681 of 7093

FILE NO: NF 687 *		DATE OF PURCHASE: 05/18/1993		GRANTOR: JUANITA SMITH	
LEGAL DESCRIPTION: T38 R20-W S35 SE OF NESE		PARCEL NO: 010-2735-02 600		CONTROL NO: 71420	
10	\$30,351.64	1.00157703	\$30,399.50		
		0	\$0.00	STAT 999999	STATE OF WISCONSIN
		0.00234430	\$71.26	CNTY 07	BURNETT COUNTY
		0.00170590	\$51.86	MUNI 07010	TOWN OF GRANTSBURG
		0.005080	\$154.43	REG 072233	SCH D OF GRANTSBURG
		0.00022820	\$6.94	VTAE 001700	NORTHWOOD TECHNICAL COLLEGE
Parcel Total:			\$284.49		

File Number Total:		\$284.49			
--------------------	--	----------	--	--	--

FILE NO: NF 740 *		DATE OF PURCHASE: 11/14/1996		GRANTOR: PAUL F METTLING	
LEGAL DESCRIPTION: T38 R20-W S35 PT OF SENE		PARCEL NO: 010 2735 01 520		CONTROL NO: 77356	
5	\$22,229.33	1.00157703	\$22,264.38		
		0	\$0.00	STAT 999999	STATE OF WISCONSIN
		0.00234430	\$52.19	CNTY 07	BURNETT COUNTY
		0.00170590	\$37.98	MUNI 07010	TOWN OF GRANTSBURG
		0.005080	\$113.10	REG 072233	SCH D OF GRANTSBURG
		0.00022820	\$5.08	VTAE 001700	NORTHWOOD TECHNICAL COLLEGE
Parcel Total:			\$208.35		



# State of Wisconsin / Department of Natural Resources

Tony Evers , Governor

, Secretary

2/5/2025

## Chapter 70.114 - Aids Payment Worksheet For Tax Year 2024(Payment Year 2025) - Payment Due January 31, 2025

682 of 7093

LEGAL DESCRIPTION: T38 R20-W S35 PT OF NESE	PARCEL NO: 010 2735 02 510	CONTROL NO: 77357
---	----------------------------	-------------------

5	\$22,229.33	1.00157703	\$22,264.38	
---	-------------	------------	-------------	--

0	\$0.00	STAT	999999	STATE OF WISCONSIN
0.00234430	\$52.19	CNTY	07	BURNETT COUNTY
0.00170590	\$37.98	MUNI	07010	TOWN OF GRANTSBURG
0.005080	\$113.10	REG	072233	SCH D OF GRANTSBURG
0.00022820	\$5.08	VTAE	001700	NORTHWOOD TECHNICAL COLLEGE

Parcel Total:	\$208.35
---------------	----------

File Number Total:	\$416.70
--------------------	----------

FILE NO: NF 802 *	DATE OF PURCHASE: 12/05/2003	GRANTOR: DAVID G GREEN
-------------------	------------------------------	------------------------

LEGAL DESCRIPTION: T38 R19-W S19 NWSW	PARCEL NO: 010-2619-02-400	CONTROL NO: 89636
---------------------------------------	----------------------------	-------------------

39.03	\$192,771.17	1.00157703	\$193,075.17	
-------	--------------	------------	--------------	--

0	\$0.00	STAT	999999	STATE OF WISCONSIN
0.00234430	\$452.62	CNTY	07	BURNETT COUNTY
0.00170590	\$329.37	MUNI	07010	TOWN OF GRANTSBURG
0.005080	\$980.83	REG	072233	SCH D OF GRANTSBURG
0.00022820	\$44.06	VTAE	001700	NORTHWOOD TECHNICAL COLLEGE

Parcel Total:	\$1,806.88
---------------	------------

File Number Total:	\$1,806.88
--------------------	------------



# State of Wisconsin / Department of Natural Resources

Tony Evers , Governor

, Secretary

2/5/2025

## Chapter 70.114 - Aids Payment Worksheet For Tax Year 2024(Payment Year 2025) - Payment Due January 31, 2025

683 of 7093

FILE NO: NF 803 *				DATE OF PURCHASE: 12/15/2003				GRANTOR: BURNETT COUNTY			
LEGAL DESCRIPTION: T38 R19-W S18 PT OF SENW				PARCEL NO: 010-2618-02400				CONTROL NO: 89538			
10	\$43,811.63	1.00157703	\$43,880.72								
				0	\$0.00	STAT	999999	STATE OF WISCONSIN			
				0.00234430	\$102.87	CNTY	07	BURNETT COUNTY			
				0.00170590	\$74.86	MUNI	07010	TOWN OF GRANTSBURG			
				0.005080	\$222.91	REG	072233	SCH D OF GRANTSBURG			
				0.00022820	\$10.01	VTAE	001700	NORTHWOOD TECHNICAL COLLEGE			
Parcel Total:					\$410.65						

LEGAL DESCRIPTION: T38 R19-W S18 PT OF NENW				PARCEL NO: 010-2618-02000				CONTROL NO: 89539			
8	\$35,049.30	1.00157703	\$35,104.58								
				0	\$0.00	STAT	999999	STATE OF WISCONSIN			
				0.00234430	\$82.29	CNTY	07	BURNETT COUNTY			
				0.00170590	\$59.88	MUNI	07010	TOWN OF GRANTSBURG			
				0.005080	\$178.33	REG	072233	SCH D OF GRANTSBURG			
				0.00022820	\$8.01	VTAE	001700	NORTHWOOD TECHNICAL COLLEGE			
Parcel Total:					\$328.51						

File Number Total:					\$739.16						
--------------------	--	--	--	--	----------	--	--	--	--	--	--



# State of Wisconsin / Department of Natural Resources

Tony Evers , Governor

, Secretary

2/5/2025

## Chapter 70.114 - Aids Payment Worksheet For Tax Year 2024(Payment Year 2025) - Payment Due January 31, 2025

684 of 7093

FILE NO: NF 810 *				DATE OF PURCHASE: 06/14/2004				GRANTOR: DAVID E JOHNSON			
LEGAL DESCRIPTION: T38 R19-W S30 PT OF SWNW				PARCEL NO: 010-2630-02910				CONTROL NO: 91451			
23	\$84,560.73	1.00157703	\$84,694.08								
				0	\$0.00	STAT	999999	STATE OF WISCONSIN			
				0.00234430	\$198.55	CNTY	07	BURNETT COUNTY			
				0.00170590	\$144.48	MUNI	07010	TOWN OF GRANTSBURG			
				0.005080	\$430.25	REG	072233	SCH D OF GRANTSBURG			
				0.00022820	\$19.33	VTAE	001700	NORTHWOOD TECHNICAL COLLEGE			
Parcel Total:					\$792.61						

File Number Total:					\$792.61						
--------------------	--	--	--	--	----------	--	--	--	--	--	--

FILE NO: NF 827 *				DATE OF PURCHASE: 11/10/2005				GRANTOR: Louis Robards Et Al			
LEGAL DESCRIPTION: T38 R19-W S19 Lot 1 CSM V10 P216				PARCEL NO: 010-2619-0220				CONTROL NO: 105237			
18.52	\$201,289.39	1.00157703	\$201,606.83								
				0	\$0.00	STAT	999999	STATE OF WISCONSIN			
				0.00234430	\$472.62	CNTY	07	BURNETT COUNTY			
				0.00170590	\$343.92	MUNI	07010	TOWN OF GRANTSBURG			
				0.005080	\$1,024.17	REG	072233	SCH D OF GRANTSBURG			
				0.00022820	\$46.01	VTAE	001700	NORTHWOOD TECHNICAL COLLEGE			
Parcel Total:					\$1,886.72						

File Number Total:					\$1,886.72						
--------------------	--	--	--	--	------------	--	--	--	--	--	--





# State of Wisconsin / Department of Natural Resources

Tony Evers , Governor

, Secretary

2/5/2025

## Chapter 70.114 - Aids Payment Worksheet For Tax Year 2024(Payment Year 2025) - Payment Due January 31, 2025

685 of 7093

FILE NO: NF 30014 *				DATE OF PURCHASE: 01/13/2009				GRANTOR: Shawn P Thompson			
LEGAL DESCRIPTION: T38 R19-W S18 PT OF SENE				PARCEL NO: 010261801710				CONTROL NO: 102722			
4.9	\$16,123.49	1.00157703	\$16,148.92								
				0	\$0.00	STAT	999999	STATE OF WISCONSIN			
				0.00234430	\$37.86	CNTY	07	BURNETT COUNTY			
				0.00170590	\$27.55	MUNI	07010	TOWN OF GRANTSBURG			
				0.005080	\$82.04	REG	072233	SCH D OF GRANTSBURG			
				0.00022820	\$3.69	VTAE	001700	NORTHWOOD TECHNICAL COLLEGE			
Parcel Total:					\$151.14						

LEGAL DESCRIPTION: T38 R19-W S18 PT OF NESE				PARCEL NO: 010261803100				CONTROL NO: 102723			
15	\$49,357.65	1.00157703	\$49,435.48								
				0	\$0.00	STAT	999999	STATE OF WISCONSIN			
				0.00234430	\$115.89	CNTY	07	BURNETT COUNTY			
				0.00170590	\$84.33	MUNI	07010	TOWN OF GRANTSBURG			
				0.005080	\$251.13	REG	072233	SCH D OF GRANTSBURG			
				0.00022820	\$11.28	VTAE	001700	NORTHWOOD TECHNICAL COLLEGE			
Parcel Total:					\$462.63						

File Number Total:					\$613.77						
--------------------	--	--	--	--	----------	--	--	--	--	--	--



# State of Wisconsin / Department of Natural Resources

Tony Evers , Governor

, Secretary

2/5/2025

## Chapter 70.114 - Aids Payment Worksheet For Tax Year 2024(Payment Year 2025) - Payment Due January 31, 2025

686 of 7093

FILE NO: W 1079 *		DATE OF PURCHASE: 10/07/1993		GRANTOR: ALLEN ERICKSON	
LEGAL DESCRIPTION: T38 R19-W S34 NWSW		PARCEL NO: 010-2634-02 600		CONTROL NO: 71998	
40	\$27,592.40	1.00157703	\$27,635.91		
				0	\$0.00 STAT 999999 STATE OF WISCONSIN
				0.00234430	\$64.79 CNTY 07 BURNETT COUNTY
				0.00170590	\$47.14 MUNI 07010 TOWN OF GRANTSBURG
				0.005080	\$140.39 REG 072233 SCH D OF GRANTSBURG
				0.00022820	\$6.31 VTAE 001700 NORTHWOOD TECHNICAL COLLEGE
Parcel Total:			\$258.63		

File Number Total:		\$258.63			
--------------------	--	----------	--	--	--

FILE NO: W 1274 *		DATE OF PURCHASE: 05/02/1997		GRANTOR: SCOTT S WONDRA	
LEGAL DESCRIPTION: T38 R20-W S36 PT OF NWNW		PARCEL NO: 10-2736-01-600		CONTROL NO: 77896	
0.2	\$851.17	1.00157703	\$852.51		
				0	\$0.00 STAT 999999 STATE OF WISCONSIN
				0.00234430	\$2.00 CNTY 07 BURNETT COUNTY
				0.00170590	\$1.45 MUNI 07010 TOWN OF GRANTSBURG
				0.005080	\$4.33 REG 072233 SCH D OF GRANTSBURG
				0.00022820	\$0.19 VTAE 001700 NORTHWOOD TECHNICAL COLLEGE
Parcel Total:			\$7.97		



# State of Wisconsin / Department of Natural Resources

Tony Evers , Governor

, Secretary

2/5/2025

## Chapter 70.114 - Aids Payment Worksheet For Tax Year 2024(Payment Year 2025) - Payment Due January 31, 2025

687 of 7093

LEGAL DESCRIPTION: T38 R20-W S36 PT OF SWNW	PARCEL NO: 10-2736-01-600	CONTROL NO: 77897
---	---------------------------	-------------------

9.27	\$35,323.37	1.00157703	\$35,379.07
------	-------------	------------	-------------

0	\$0.00	STAT	999999	STATE OF WISCONSIN
0.00234430	\$82.94	CNTY	07	BURNETT COUNTY
0.00170590	\$60.35	MUNI	07010	TOWN OF GRANTSBURG
0.005080	\$179.73	REG	072233	SCH D OF GRANTSBURG
0.00022820	\$8.07	VTAE	001700	NORTHWOOD TECHNICAL COLLEGE

Parcel Total:	\$331.09
---------------	----------

File Number Total:	\$339.06
--------------------	----------

FILE NO: WM 60193 *	DATE OF PURCHASE: 12/11/2012	GRANTOR: Robert J. & Velvet A. Ranta
---------------------	------------------------------	--------------------------------------

LEGAL DESCRIPTION: T38 R19-W S34 SWNW	PARCEL NO: 07-010-2-38-19-34-2 03-000-011000	CONTROL NO: 125655
---------------------------------------	--	--------------------

40	\$63,382.61	1.00157703	\$63,482.57
----	-------------	------------	-------------

0	\$0.00	STAT	999999	STATE OF WISCONSIN
0.00234430	\$148.82	CNTY	07	BURNETT COUNTY
0.00170590	\$108.29	MUNI	07010	TOWN OF GRANTSBURG
0.005080	\$322.49	REG	072233	SCH D OF GRANTSBURG
0.00022820	\$14.49	VTAE	001700	NORTHWOOD TECHNICAL COLLEGE

Parcel Total:	\$594.09
---------------	----------

File Number Total:	\$594.09
--------------------	----------

Municipality Total:	\$8,714.46
---------------------	------------



# State of Wisconsin / Department of Natural Resources

Tony Evers , Governor

, Secretary

2/5/2025

## Chapter 70.114 - Aids Payment Worksheet For Tax Year 2024(Payment Year 2025) - Payment Due January 31, 2025

688 of 7093

DETAIL FOR TOWN OF JACKSON, BURNETT COUNTY

Acres	Est. Adjust. Purch. Price	Level of Assessment	Adjusted Local Value	Net Gen. Tax Rate	Calc. Aid Pay Amount	----- Taxing Jurisdiction ----- Type	Code	Description
FILE NO: FI 2223 *			DATE OF PURCHASE: 04/10/1992			GRANTOR: CHARLES TOLLANDER		
LEGAL DESCRIPTION: T40 R15-W S35 PT GV LT 4				PARCEL NO: 012-4235-01-500		CONTROL NO: 70192		
2	\$14,468.13	0.51045011	\$7,385.26	0	\$0.00	STAT	999999	STATE OF WISCONSIN
				0.00443090	\$32.72	CNTY	07	BURNETT COUNTY
				0.00303830	\$22.44	MUNI	07012	TOWN OF JACKSON
				0.00553440	\$40.87	REG	076293	SCH D OF WEBSTER
				0.00043130	\$3.19	VTAE	001700	NORTHWOOD TECHNICAL COLLEGE
Parcel Total:					\$99.22			
File Number Total:					\$99.22			



# State of Wisconsin / Department of Natural Resources

Tony Evers , Governor

, Secretary

2/5/2025

## Chapter 70.114 - Aids Payment Worksheet For Tax Year 2024(Payment Year 2025) - Payment Due January 31, 2025

689 of 7093

FILE NO: FM 10764 *	DATE OF PURCHASE: 12/17/1993	GRANTOR: KENNETH LEE
LEGAL DESCRIPTION: T40 R15-W S35 GOV LOT 1	PARCEL NO: 012-4235-02 200	CONTROL NO: 140517

2.4	\$2,818.60	0.51045011	\$1,438.75
-----	------------	------------	------------

0	\$0.00	STAT	999999	STATE OF WISCONSIN
0.00443090	\$6.37	CNTY	07	BURNETT COUNTY
0.00303830	\$4.37	MUNI	07012	TOWN OF JACKSON
0.00553440	\$7.96	REG	076293	SCH D OF WEBSTER
0.00043130	\$0.62	VTAE	001700	NORTHWOOD TECHNICAL COLLEGE

Parcel Total:	\$19.32
---------------	---------

File Number Total:	\$19.32
--------------------	---------

Municipality Total:	\$118.54
---------------------	----------



# State of Wisconsin / Department of Natural Resources

Tony Evers , Governor

, Secretary

2/5/2025

## Chapter 70.114 - Aids Payment Worksheet For Tax Year 2024(Payment Year 2025) - Payment Due January 31, 2025

690 of 7093

DETAIL FOR TOWN OF LINCOLN, BURNETT COUNTY

Acres	Est. Adjust. Purch. Price	Level of Assessment	Adjusted Local Value	Net Gen. Tax Rate	Calc. Aid Pay Amount	Taxing Jurisdiction	Description
FILE NO: W 1060 *			DATE OF PURCHASE: 05/07/1993			GRANTOR: CHARLES RADKE	
LEGAL DESCRIPTION: T39 R17-W S31 PT OF SESW				PARCEL NO: 016-3431-01-900		CONTROL NO: 71553	
33.2	\$56,908.01	0.55534178	\$31,603.39				
				0	\$0.00	STAT 999999	STATE OF WISCONSIN
				0.00425940	\$134.61	CNTY 07	BURNETT COUNTY
				0.00284990	\$90.07	MUNI 07016	TOWN OF LINCOLN
				0.00923020	\$291.71	REG 072233	SCH D OF GRANTSBURG
				0.00041470	\$13.10	VTAE 001700	NORTHWOOD TECHNICAL COLLEGE
Parcel Total:					\$529.49		
File Number Total:					\$529.49		



# State of Wisconsin / Department of Natural Resources

Tony Evers , Governor

, Secretary

2/5/2025

## Chapter 70.114 - Aids Payment Worksheet For Tax Year 2024(Payment Year 2025) - Payment Due January 31, 2025

691 of 7093

FILE NO: WM 60184 *	DATE OF PURCHASE: 02/18/2013	GRANTOR: Virgil B. & F. Elaine Bjork
LEGAL DESCRIPTION: T39 R17-W S33 PT OF SESW	PARCEL NO: 07-016-2-39-17-33-3 04-000-011000	CONTROL NO: 125142

0.8      \$314.49      0.55534178      \$174.65

0	\$0.00	STAT	999999	STATE OF WISCONSIN
0.00425940	\$0.74	CNTY	07	BURNETT COUNTY
0.00284990	\$0.50	MUNI	07016	TOWN OF LINCOLN
0.01077160	\$1.88	REG	075376	SCH D OF SIREN
0.00041470	\$0.07	VTAE	001700	NORTHWOOD TECHNICAL COLLEGE

Parcel Total:      \$3.19

File Number Total:      \$3.19

FILE NO: WM 60271 *	DATE OF PURCHASE: 06/29/2015	GRANTOR: Friends of Crex, Inc.
LEGAL DESCRIPTION: T39 R17-W S27 SESE	PARCEL NO: 07-016-2-39-17-27-4 04-000-011000	CONTROL NO: 131376

40      \$31,888.55      0.55534178      \$17,709.05

0	\$0.00	STAT	999999	STATE OF WISCONSIN
0.00425940	\$75.43	CNTY	07	BURNETT COUNTY
0.00284990	\$50.47	MUNI	07016	TOWN OF LINCOLN
0.00923020	\$163.46	REG	072233	SCH D OF GRANTSBURG
0.00041470	\$7.34	VTAE	001700	NORTHWOOD TECHNICAL COLLEGE

Parcel Total:      \$296.70



# State of Wisconsin / Department of Natural Resources

Tony Evers , Governor

, Secretary

2/5/2025

## Chapter 70.114 - Aids Payment Worksheet For Tax Year 2024(Payment Year 2025) - Payment Due January 31, 2025

692 of 7093

LEGAL DESCRIPTION: T39 R17-W S34 NENE	PARCEL NO: 07-016-2-39-17-34-1 01-000-011000	CONTROL NO: 131377
---------------------------------------	--	--------------------

40	\$21,992.11	0.55534178	\$12,213.13
----	-------------	------------	-------------

0	\$0.00	STAT	999999	STATE OF WISCONSIN
0.00425940	\$52.02	CNTY	07	BURNETT COUNTY
0.00284990	\$34.81	MUNI	07016	TOWN OF LINCOLN
0.00923020	\$112.73	REG	072233	SCH D OF GRANTSBURG
0.00041470	\$5.06	VTAE	001700	NORTHWOOD TECHNICAL COLLEGE

Parcel Total:	\$204.62
---------------	----------

LEGAL DESCRIPTION: T39 R17-W S34 NWNE	PARCEL NO: 07-016-2-39-17-34-1 02-000-011000	CONTROL NO: 131378
---------------------------------------	--	--------------------

40	\$21,992.11	0.55534178	\$12,213.13
----	-------------	------------	-------------

0	\$0.00	STAT	999999	STATE OF WISCONSIN
0.00425940	\$52.02	CNTY	07	BURNETT COUNTY
0.00284990	\$34.81	MUNI	07016	TOWN OF LINCOLN
0.00923020	\$112.73	REG	072233	SCH D OF GRANTSBURG
0.00041470	\$5.06	VTAE	001700	NORTHWOOD TECHNICAL COLLEGE

Parcel Total:	\$204.62
---------------	----------





# State of Wisconsin / Department of Natural Resources

Tony Evers , Governor

, Secretary

2/5/2025

## Chapter 70.114 - Aids Payment Worksheet For Tax Year 2024(Payment Year 2025) - Payment Due January 31, 2025

693 of 7093

LEGAL DESCRIPTION: T39 R17-W S34 NENW	PARCEL NO: 07-016-2-39-17-34-2 01-000-011000	CONTROL NO: 131379
---------------------------------------	--	--------------------

40	\$38,486.18	0.55534178	\$21,372.99
----	-------------	------------	-------------

0	\$0.00	STAT	999999	STATE OF WISCONSIN
0.00425940	\$91.04	CNTY	07	BURNETT COUNTY
0.00284990	\$60.91	MUNI	07016	TOWN OF LINCOLN
0.00923020	\$197.28	REG	072233	SCH D OF GRANTSBURG
0.00041470	\$8.86	VTAE	001700	NORTHWOOD TECHNICAL COLLEGE

Parcel Total:	\$358.09
---------------	----------

LEGAL DESCRIPTION: T39 R17-W S34 SENW	PARCEL NO: 07-016-2-39-17-34-2 04-000-011000	CONTROL NO: 131380
---------------------------------------	--	--------------------

40	\$38,486.18	0.55534178	\$21,372.99
----	-------------	------------	-------------

0	\$0.00	STAT	999999	STATE OF WISCONSIN
0.00425940	\$91.04	CNTY	07	BURNETT COUNTY
0.00284990	\$60.91	MUNI	07016	TOWN OF LINCOLN
0.01077160	\$230.22	REG	075376	SCH D OF SIREN
0.00041470	\$8.86	VTAE	001700	NORTHWOOD TECHNICAL COLLEGE

Parcel Total:	\$391.03
---------------	----------



# State of Wisconsin / Department of Natural Resources

Tony Evers , Governor

, Secretary

2/5/2025

## Chapter 70.114 - Aids Payment Worksheet For Tax Year 2024(Payment Year 2025) - Payment Due January 31, 2025

694 of 7093

LEGAL DESCRIPTION: T39 R17-W S34 SWNE	PARCEL NO: 07-016-2-39-17-34-1 03-000-011000	CONTROL NO: 131381
---------------------------------------	--	--------------------

40	\$21,992.11	0.55534178	\$12,213.13
----	-------------	------------	-------------

0	\$0.00	STAT	999999	STATE OF WISCONSIN
0.00425940	\$52.02	CNTY	07	BURNETT COUNTY
0.00284990	\$34.81	MUNI	07016	TOWN OF LINCOLN
0.01077160	\$131.55	REG	075376	SCH D OF SIREN
0.00041470	\$5.06	VTAE	001700	NORTHWOOD TECHNICAL COLLEGE

Parcel Total:	\$223.44
---------------	----------

LEGAL DESCRIPTION: T39 R17-W S34 SENE	PARCEL NO: 07-016-2-39-17-34-1 04-000-011000	CONTROL NO: 131382
---------------------------------------	--	--------------------

40	\$21,992.11	0.55534178	\$12,213.13
----	-------------	------------	-------------

0	\$0.00	STAT	999999	STATE OF WISCONSIN
0.00425940	\$52.02	CNTY	07	BURNETT COUNTY
0.00284990	\$34.81	MUNI	07016	TOWN OF LINCOLN
0.01077160	\$131.55	REG	075376	SCH D OF SIREN
0.00041470	\$5.06	VTAE	001700	NORTHWOOD TECHNICAL COLLEGE

Parcel Total:	\$223.44
---------------	----------



# State of Wisconsin / Department of Natural Resources

Tony Evers , Governor

, Secretary

2/5/2025

## Chapter 70.114 - Aids Payment Worksheet For Tax Year 2024(Payment Year 2025) - Payment Due January 31, 2025

695 of 7093

LEGAL DESCRIPTION: T39 R17-W S34 NWSE	PARCEL NO: 07-016-2-39-17-34-4 02-000-011000	CONTROL NO: 131383
---------------------------------------	--	--------------------

40	\$21,992.11	0.55534178	\$12,213.13
----	-------------	------------	-------------

0	\$0.00	STAT	999999	STATE OF WISCONSIN
0.00425940	\$52.02	CNTY	07	BURNETT COUNTY
0.00284990	\$34.81	MUNI	07016	TOWN OF LINCOLN
0.01077160	\$131.55	REG	075376	SCH D OF SIREN
0.00041470	\$5.06	VTAE	001700	NORTHWOOD TECHNICAL COLLEGE

Parcel Total:	\$223.44
---------------	----------

File Number Total:	\$2,125.38
--------------------	------------

Municipality Total:	\$2,658.06
---------------------	------------



# State of Wisconsin / Department of Natural Resources

Tony Evers , Governor

, Secretary

2/5/2025

## Chapter 70.114 - Aids Payment Worksheet For Tax Year 2024(Payment Year 2025) - Payment Due January 31, 2025

696 of 7093

DETAIL FOR TOWN OF MEENON, BURNETT COUNTY

Acres	Est. Adjust. Purch. Price	Level of Assessment	Adjusted Local Value	Net Gen. Tax Rate	Calc. Aid Pay Amount	----- Taxing Jurisdiction -----		
						Type	Code	Description
FILE NO: P 1913 *			DATE OF PURCHASE: 05/11/2010			GRANTOR: BURNETT COUNTY		
LEGAL DESCRIPTION: T39 R16-W S32 PT OF NENW				PARCEL NO:		CONTROL NO: 122543		
3.02	\$2,636.83	0.92288259	\$2,433.49					
				0	\$0.00	STAT	999999	STATE OF WISCONSIN
				0.002519	\$6.13	CNTY	07	BURNETT COUNTY
				0.001552	\$3.78	MUNI	07018	TOWN OF MEENON
				0.00637030	\$15.50	REG	075376	SCH D OF SIREN
				0.00024520	\$0.60	VTAE	001700	NORTHWOOD TECHNICAL COLLEGE
Parcel Total:					\$26.01			

LEGAL DESCRIPTION: T39 R16-W S32 PT OF NWNW				PARCEL NO:		CONTROL NO: 122544		
3.52	\$3,073.39	0.92288259	\$2,836.38					
				0	\$0.00	STAT	999999	STATE OF WISCONSIN
				0.002519	\$7.14	CNTY	07	BURNETT COUNTY
				0.001552	\$4.40	MUNI	07018	TOWN OF MEENON
				0.00637030	\$18.07	REG	075376	SCH D OF SIREN
				0.00024520	\$0.70	VTAE	001700	NORTHWOOD TECHNICAL COLLEGE
Parcel Total:					\$30.31			



# State of Wisconsin / Department of Natural Resources

Tony Evers , Governor

, Secretary

2/5/2025

## Chapter 70.114 - Aids Payment Worksheet For Tax Year 2024(Payment Year 2025) - Payment Due January 31, 2025

697 of 7093

LEGAL DESCRIPTION: T39 R16-W S32 PT OF SWNW				PARCEL NO:				CONTROL NO: 122545	
3.52	\$3,073.39	0.92288259	\$2,836.38	0	\$0.00	STAT	999999	STATE OF WISCONSIN	
				0.002519	\$7.14	CNTY	07	BURNETT COUNTY	
				0.001552	\$4.40	MUNI	07018	TOWN OF MEENON	
				0.00637030	\$18.07	REG	075376	SCH D OF SIREN	
				0.00024520	\$0.70	VTAE	001700	NORTHWOOD TECHNICAL COLLEGE	
Parcel Total:				\$30.31					

LEGAL DESCRIPTION: T39 R16-W S32 PT OF SENW				PARCEL NO:				CONTROL NO: 122546	
2.02	\$1,763.70	0.92288259	\$1,627.69	0	\$0.00	STAT	999999	STATE OF WISCONSIN	
				0.002519	\$4.10	CNTY	07	BURNETT COUNTY	
				0.001552	\$2.53	MUNI	07018	TOWN OF MEENON	
				0.00637030	\$10.37	REG	075376	SCH D OF SIREN	
				0.00024520	\$0.40	VTAE	001700	NORTHWOOD TECHNICAL COLLEGE	
Parcel Total:				\$17.40					

LEGAL DESCRIPTION: T39 R16-W S32 PT OF NESW				PARCEL NO:				CONTROL NO: 122547	
5.02	\$4,383.07	0.92288259	\$4,045.06	0	\$0.00	STAT	999999	STATE OF WISCONSIN	
				0.002519	\$10.19	CNTY	07	BURNETT COUNTY	
				0.001552	\$6.28	MUNI	07018	TOWN OF MEENON	
				0.00637030	\$25.77	REG	075376	SCH D OF SIREN	
				0.00024520	\$0.99	VTAE	001700	NORTHWOOD TECHNICAL COLLEGE	
Parcel Total:				\$43.23					



# State of Wisconsin / Department of Natural Resources

Tony Evers , Governor

, Secretary

2/5/2025

## Chapter 70.114 - Aids Payment Worksheet For Tax Year 2024(Payment Year 2025) - Payment Due January 31, 2025

698 of 7093

LEGAL DESCRIPTION: T39 R16-W S32 PT OF NWSW				PARCEL NO:				CONTROL NO: 122548	
1.02	\$890.59	0.92288259	\$821.91	0	\$0.00	STAT	999999	STATE OF WISCONSIN	
				0.002519	\$2.07	CNTY	07	BURNETT COUNTY	
				0.001552	\$1.28	MUNI	07018	TOWN OF MEENON	
				0.00637030	\$5.24	REG	075376	SCH D OF SIREN	
				0.00024520	\$0.20	VTAE	001700	NORTHWOOD TECHNICAL COLLEGE	
Parcel Total:					\$8.79				

LEGAL DESCRIPTION: T39 R16-W S32 PT OF SWSW				PARCEL NO:				CONTROL NO: 122549	
5.05	\$4,409.27	0.92288259	\$4,069.23	0	\$0.00	STAT	999999	STATE OF WISCONSIN	
				0.002519	\$10.25	CNTY	07	BURNETT COUNTY	
				0.001552	\$6.32	MUNI	07018	TOWN OF MEENON	
				0.00637030	\$25.92	REG	075376	SCH D OF SIREN	
				0.00024520	\$1.00	VTAE	001700	NORTHWOOD TECHNICAL COLLEGE	
Parcel Total:					\$43.49				

LEGAL DESCRIPTION: T39 R16-W S32 PT OF SESW				PARCEL NO:				CONTROL NO: 122550	
1.02	\$890.59	0.92288259	\$821.91	0	\$0.00	STAT	999999	STATE OF WISCONSIN	
				0.002519	\$2.07	CNTY	07	BURNETT COUNTY	
				0.001552	\$1.28	MUNI	07018	TOWN OF MEENON	
				0.00637030	\$5.24	REG	075376	SCH D OF SIREN	
				0.00024520	\$0.20	VTAE	001700	NORTHWOOD TECHNICAL COLLEGE	
Parcel Total:					\$8.79				



# State of Wisconsin / Department of Natural Resources

Tony Evers , Governor

, Secretary

2/5/2025

Chapter 70.114 - Aids Payment Worksheet For Tax Year 2024(Payment Year 2025) - Payment Due  
January 31, 2025

699 of 7093

File Number Total: \$208.33

Municipality Total: \$208.33



# State of Wisconsin / Department of Natural Resources

Tony Evers , Governor

, Secretary

2/5/2025

## Chapter 70.114 - Aids Payment Worksheet For Tax Year 2024(Payment Year 2025) - Payment Due January 31, 2025

700 of 7093

DETAIL FOR TOWN OF ROOSEVELT, BURNETT COUNTY

Acres	Est. Adjust. Purch. Price	Level of Assessment	Adjusted Local Value	Net Gen. Tax Rate	Calc. Aid Pay Amount	----- Taxing Jurisdiction -----			
						Type	Code	Description	
FILE NO: FI 2207 *		DATE OF PURCHASE: 02/05/1992				GRANTOR: LAWRENCE BIXBY ESTATE			
LEGAL DESCRIPTION: T37 R14-W S12 SWNW					PARCEL NO: 022 1112 01 900		CONTROL NO: 69936		
40	\$153,735.62	0.60109292	\$92,409.39						
				0	\$0.00	STAT	999999	STATE OF WISCONSIN	
				0.00379080	\$350.30	CNTY	07	BURNETT COUNTY	
				0.00122530	\$113.23	MUNI	07022	TOWN OF ROOSEVELT	
				0.01151430	\$1,064.03	REG	655306	SCH D OF SHELL LAKE	
				0.000369	\$34.10	VTAE	001700	NORTHWOOD TECHNICAL COLLEGE	
Parcel Total:					\$1,561.66				

File Number Total: \$1,561.66

FILE NO: FI 2367 *		DATE OF PURCHASE: 09/10/1994				GRANTOR: HAROLD COOAN			
LEGAL DESCRIPTION: T37 R14-W S04 SW OF SESW					PARCEL NO: 022-1104-02		CONTROL NO: 73743		
10	\$12,595.42	0.60109292	\$7,571.02						
				0	\$0.00	STAT	999999	STATE OF WISCONSIN	
				0.00379080	\$28.70	CNTY	07	BURNETT COUNTY	
				0.00122530	\$9.28	MUNI	07022	TOWN OF ROOSEVELT	
				0.01151430	\$87.18	REG	655306	SCH D OF SHELL LAKE	
				0.000369	\$2.79	VTAE	001700	NORTHWOOD TECHNICAL COLLEGE	
Parcel Total:					\$127.95				

File Number Total: \$127.95





# State of Wisconsin / Department of Natural Resources

Tony Evers , Governor

, Secretary

2/5/2025

## Chapter 70.114 - Aids Payment Worksheet For Tax Year 2024(Payment Year 2025) - Payment Due January 31, 2025

701 of 7093

FILE NO: FI 2565 *				DATE OF PURCHASE: 12/03/1997				GRANTOR: JOHN ERNST, ET AL			
LEGAL DESCRIPTION: T37 R14-W S18 FR SWNW				PARCEL NO: 022-1118-01 700				CONTROL NO: 79660			
39.23	\$63,624.98	0.60109292	\$38,244.53								
				0	\$0.00	STAT	999999	STATE OF WISCONSIN			
				0.00379080	\$144.98	CNTY	07	BURNETT COUNTY			
				0.00122530	\$46.86	MUNI	07022	TOWN OF ROOSEVELT			
				0.01151430	\$440.36	REG	655306	SCH D OF SHELL LAKE			
				0.000369	\$14.11	VTAE	001700	NORTHWOOD TECHNICAL COLLEGE			
Parcel Total:					\$646.31						

File Number Total:					\$646.31						
--------------------	--	--	--	--	----------	--	--	--	--	--	--

FILE NO: FI 2818 *				DATE OF PURCHASE: 06/17/2005				GRANTOR: DOUGLAS BECKWITH			
LEGAL DESCRIPTION: T37 R14-W S05 E1/2 OF SESE				PARCEL NO: PT OF 022-1105-02700				CONTROL NO: 93277			
20	\$39,800.34	0.60109292	\$23,923.70								
				0	\$0.00	STAT	999999	STATE OF WISCONSIN			
				0.00379080	\$90.69	CNTY	07	BURNETT COUNTY			
				0.00122530	\$29.31	MUNI	07022	TOWN OF ROOSEVELT			
				0.01151430	\$275.47	REG	655306	SCH D OF SHELL LAKE			
				0.000369	\$8.83	VTAE	001700	NORTHWOOD TECHNICAL COLLEGE			
Parcel Total:					\$404.30						

File Number Total:					\$404.30						
--------------------	--	--	--	--	----------	--	--	--	--	--	--



# State of Wisconsin / Department of Natural Resources

Tony Evers , Governor

, Secretary

2/5/2025

## Chapter 70.114 - Aids Payment Worksheet For Tax Year 2024(Payment Year 2025) - Payment Due January 31, 2025

702 of 7093

FILE NO: FM 10027 *		DATE OF PURCHASE: 06/04/2009		GRANTOR: Joe Brunclik	
LEGAL DESCRIPTION: T37 R14-W S04 SESE		PARCEL NO: 022-1104-02400		CONTROL NO: 105600	
40	\$133,157.11	0.60109292	\$80,039.80		
		0	\$0.00	STAT 999999	STATE OF WISCONSIN
		0.00379080	\$303.41	CNTY 07	BURNETT COUNTY
		0.00122530	\$98.07	MUNI 07022	TOWN OF ROOSEVELT
		0.01151430	\$921.61	REG 655306	SCH D OF SHELL LAKE
		0.000369	\$29.53	VTAE 001700	NORTHWOOD TECHNICAL COLLEGE
Parcel Total:			\$1,352.62		

File Number Total:	\$1,352.62
--------------------	------------

FILE NO: FM 10465 *		DATE OF PURCHASE: 01/16/2018		GRANTOR: Dennis C Jergenson	
LEGAL DESCRIPTION: T37 R14-W S15 PT OF NWNW		PARCEL NO: 07-022-2-37-14-15-2 02-000-012000		CONTROL NO: 134416	
1.06	\$3,743.08	0.60109292	\$2,249.94		
		0	\$0.00	STAT 999999	STATE OF WISCONSIN
		0.00379080	\$8.53	CNTY 07	BURNETT COUNTY
		0.00122530	\$2.76	MUNI 07022	TOWN OF ROOSEVELT
		0.01151430	\$25.91	REG 655306	SCH D OF SHELL LAKE
		0.000369	\$0.83	VTAE 001700	NORTHWOOD TECHNICAL COLLEGE
Parcel Total:			\$38.03		

File Number Total:	\$38.03
--------------------	---------

Municipality Total:	\$4,130.87
---------------------	------------



# State of Wisconsin / Department of Natural Resources

Tony Evers , Governor

, Secretary

2/5/2025

## Chapter 70.114 - Aids Payment Worksheet For Tax Year 2024(Payment Year 2025) - Payment Due January 31, 2025

703 of 7093

DETAIL FOR TOWN OF SAND LAKE, BURNETT COUNTY

Acres	Est. Adjust. Purch. Price	Level of Assessment	Adjusted Local Value	Net Gen. Tax Rate	Calc. Aid Pay Amount	Taxing Jurisdiction Type	Code	Description
FILE NO: FI 2339 *			DATE OF PURCHASE: 03/25/1994			GRANTOR: STEPHAN C CARPENTER		
LEGAL DESCRIPTION: T39 R15-W S32 PT GV LT 9-LT3				PARCEL NO: CAST01 026 3232 10		CONTROL NO: 72360		
0.46	\$31,383.76	0.88038450	\$27,629.77					
				0	\$0.00	STAT	999999	STATE OF WISCONSIN
				0.00263130	\$72.70	CNTY	07	BURNETT COUNTY
				0.00138660	\$38.31	MUNI	07026	TOWN OF SAND LAKE
				0.003286	\$90.79	REG	076293	SCH D OF WEBSTER
				0.00025620	\$7.08	VTAE	001700	NORTHWOOD TECHNICAL COLLEGE
<b>Parcel Total:</b>					<b>\$208.88</b>			

LEGAL DESCRIPTION: T39 R15-W S32 PT GV LT 9-LT4				PARCEL NO: CAST01026323210 100		CONTROL NO: 72367		
0.94	\$59,463.96	0.88038450	\$52,351.15					
				0	\$0.00	STAT	999999	STATE OF WISCONSIN
				0.00263130	\$137.75	CNTY	07	BURNETT COUNTY
				0.00138660	\$72.59	MUNI	07026	TOWN OF SAND LAKE
				0.003286	\$172.02	REG	076293	SCH D OF WEBSTER
				0.00025620	\$13.41	VTAE	001700	NORTHWOOD TECHNICAL COLLEGE
<b>Parcel Total:</b>					<b>\$395.77</b>			

<b>File Number Total:</b>					<b>\$604.65</b>			
---------------------------	--	--	--	--	-----------------	--	--	--

<b>Municipality Total:</b>					<b>\$604.65</b>			
----------------------------	--	--	--	--	-----------------	--	--	--



# State of Wisconsin / Department of Natural Resources

Tony Evers , Governor

, Secretary

2/5/2025

## Chapter 70.114 - Aids Payment Worksheet For Tax Year 2024(Payment Year 2025) - Payment Due January 31, 2025

704 of 7093

DETAIL FOR TOWN OF SIREN, BURNETT COUNTY

Acres	Est. Adjust. Purch. Price	Level of Assessment	Adjusted Local Value	Net Gen. Tax Rate	Calc. Aid Pay Amount	Taxing Jurisdiction Type	Code	Description
FILE NO: FI 2516 *			DATE OF PURCHASE: 11/12/1996			GRANTOR: CHARLES TOLLANDER TRUST		
LEGAL DESCRIPTION: T38 R16-W S16 LT2-CSM166950				PARCEL NO: 030-2316-03 200		CONTROL NO: 77435		
0.5	\$51,009.40	0.82457622	\$42,061.14					
				0	\$0.00	STAT	999999	STATE OF WISCONSIN
				0.00272510	\$114.62	CNTY	07	BURNETT COUNTY
				0.00284780	\$119.78	MUNI	07030	TOWN OF SIREN
				0.00688360	\$289.53	REG	075376	SCH D OF SIREN
				0.000265	\$11.15	VTAE	001700	NORTHWOOD TECHNICAL COLLEGE
<b>Parcel Total:</b>					<b>\$535.08</b>			

File Number Total: \$535.08

FILE NO: FI 2791 *			DATE OF PURCHASE: 06/02/2004			GRANTOR: MARTHA A BURD		
LEGAL DESCRIPTION: T38 R16-W S10 PT GV LT 4				PARCEL NO: 030-2310-03 600		CONTROL NO: 91410		
10.1	\$104,119.72	0.82457622	\$85,854.64					
				0	\$0.00	STAT	999999	STATE OF WISCONSIN
				0.00272510	\$233.96	CNTY	07	BURNETT COUNTY
				0.00284780	\$244.50	MUNI	07030	TOWN OF SIREN
				0.00688360	\$590.99	REG	075376	SCH D OF SIREN
				0.000265	\$22.75	VTAE	001700	NORTHWOOD TECHNICAL COLLEGE
<b>Parcel Total:</b>					<b>\$1,092.20</b>			



# State of Wisconsin / Department of Natural Resources

Tony Evers , Governor

, Secretary

2/5/2025

## Chapter 70.114 - Aids Payment Worksheet For Tax Year 2024(Payment Year 2025) - Payment Due January 31, 2025

705 of 7093

LEGAL DESCRIPTION: T38 R16-W S10 PT GV LT 4	PARCEL NO: 030-2310-03 500	CONTROL NO: 91411
---	----------------------------	-------------------

10.1	\$258,739.15	0.82457622	\$213,350.15	
------	--------------	------------	--------------	--

0	\$0.00	STAT	999999	STATE OF WISCONSIN
---	--------	------	--------	--------------------

0.00272510	\$581.39	CNTY	07	BURNETT COUNTY
------------	----------	------	----	----------------

0.00284780	\$607.58	MUNI	07030	TOWN OF SIREN
------------	----------	------	-------	---------------

0.00688360	\$1,468.61	REG	075376	SCH D OF SIREN
------------	------------	-----	--------	----------------

0.000265	\$56.54	VTAE	001700	NORTHWOOD TECHNICAL COLLEGE
----------	---------	------	--------	-----------------------------

Parcel Total:	\$2,714.12
---------------	------------

File Number Total:	\$3,806.32
--------------------	------------

FILE NO: W 1577 *	DATE OF PURCHASE: 11/22/2004	GRANTOR: JOE HARRISON
-------------------	------------------------------	-----------------------

LEGAL DESCRIPTION: T38 R16-W S13 PT OF NWSW	PARCEL NO: 030-2313-02 500	CONTROL NO: 91902
---	----------------------------	-------------------

11	\$47,254.35	0.82457622	\$38,964.81	
----	-------------	------------	-------------	--

0	\$0.00	STAT	999999	STATE OF WISCONSIN
---	--------	------	--------	--------------------

0.00272510	\$106.18	CNTY	07	BURNETT COUNTY
------------	----------	------	----	----------------

0.00284780	\$110.96	MUNI	07030	TOWN OF SIREN
------------	----------	------	-------	---------------

0.00688360	\$268.22	REG	075376	SCH D OF SIREN
------------	----------	-----	--------	----------------

0.000265	\$10.33	VTAE	001700	NORTHWOOD TECHNICAL COLLEGE
----------	---------	------	--------	-----------------------------

Parcel Total:	\$495.69
---------------	----------



# State of Wisconsin / Department of Natural Resources

Tony Evers , Governor

, Secretary

2/5/2025

## Chapter 70.114 - Aids Payment Worksheet For Tax Year 2024(Payment Year 2025) - Payment Due January 31, 2025

706 of 7093

LEGAL DESCRIPTION: T38 R16-W S13 PT OF SWSW	PARCEL NO: 030-2313-02 700	CONTROL NO: 91903
---	----------------------------	-------------------

22     \$180,818.28     0.82457622     \$149,098.45

0	\$0.00	STAT	999999	STATE OF WISCONSIN
0.00272510	\$406.30	CNTY	07	BURNETT COUNTY
0.00284780	\$424.60	MUNI	07030	TOWN OF SIREN
0.00688360	\$1,026.33	REG	075376	SCH D OF SIREN
0.000265	\$39.51	VTAE	001700	NORTHWOOD TECHNICAL COLLEGE

Parcel Total:                     \$1,896.74

LEGAL DESCRIPTION: T38 R16-W S14 GOV LOT 3	PARCEL NO: 030-2314-02	CONTROL NO: 91904
--	------------------------	-------------------

31.7     \$107,397.35     0.82457622     \$88,557.30

0	\$0.00	STAT	999999	STATE OF WISCONSIN
0.00272510	\$241.32	CNTY	07	BURNETT COUNTY
0.00284780	\$252.19	MUNI	07030	TOWN OF SIREN
0.00688360	\$609.59	REG	075376	SCH D OF SIREN
0.000265	\$23.47	VTAE	001700	NORTHWOOD TECHNICAL COLLEGE

Parcel Total:                     \$1,126.57

LEGAL DESCRIPTION: T38 R16-W S14 PT OF SWSE	PARCEL NO: 030-2314-02 100	CONTROL NO: 91905
---	----------------------------	-------------------

30     \$53,503.03     0.82457622     \$44,117.32

0	\$0.00	STAT	999999	STATE OF WISCONSIN
0.00272510	\$120.22	CNTY	07	BURNETT COUNTY
0.00284780	\$125.64	MUNI	07030	TOWN OF SIREN
0.00688360	\$303.68	REG	075376	SCH D OF SIREN
0.000265	\$11.69	VTAE	001700	NORTHWOOD TECHNICAL COLLEGE

Parcel Total:                     \$561.23



# State of Wisconsin / Department of Natural Resources

Tony Evers , Governor

, Secretary

2/5/2025

## Chapter 70.114 - Aids Payment Worksheet For Tax Year 2024(Payment Year 2025) - Payment Due January 31, 2025

707 of 7093

LEGAL DESCRIPTION: T38 R16-W S14 SESE				PARCEL NO: 030-2314-02 200				CONTROL NO: 91906	
40	\$93,728.12	0.82457622	\$77,285.98						
				0	\$0.00	STAT	999999	STATE OF WISCONSIN	
				0.00272510	\$210.61	CNTY	07	BURNETT COUNTY	
				0.00284780	\$220.09	MUNI	07030	TOWN OF SIREN	
				0.00688360	\$532.00	REG	075376	SCH D OF SIREN	
				0.000265	\$20.48	VTAE	001700	NORTHWOOD TECHNICAL COLLEGE	
Parcel Total:					\$983.18				

LEGAL DESCRIPTION: T38 R16-W S14 GOV LOT 2				PARCEL NO: 030-2314-01 200				CONTROL NO: 91907	
60	\$38,663.93	0.82457622	\$31,881.36						
				0	\$0.00	STAT	999999	STATE OF WISCONSIN	
				0.00272510	\$86.88	CNTY	07	BURNETT COUNTY	
				0.00284780	\$90.79	MUNI	07030	TOWN OF SIREN	
				0.00688360	\$219.46	REG	075376	SCH D OF SIREN	
				0.000265	\$8.45	VTAE	001700	NORTHWOOD TECHNICAL COLLEGE	
Parcel Total:					\$405.58				

LEGAL DESCRIPTION: T38 R16-W S14 NESE				PARCEL NO: 030-2314-01 900				CONTROL NO: 91908	
40	\$164,416.01	0.82457622	\$135,573.53						
				0	\$0.00	STAT	999999	STATE OF WISCONSIN	
				0.00272510	\$369.45	CNTY	07	BURNETT COUNTY	
				0.00284780	\$386.09	MUNI	07030	TOWN OF SIREN	
				0.00688360	\$933.23	REG	075376	SCH D OF SIREN	
				0.000265	\$35.93	VTAE	001700	NORTHWOOD TECHNICAL COLLEGE	
Parcel Total:					\$1,724.70				



# State of Wisconsin / Department of Natural Resources

Tony Evers , Governor

, Secretary

2/5/2025

## Chapter 70.114 - Aids Payment Worksheet For Tax Year 2024(Payment Year 2025) - Payment Due January 31, 2025

708 of 7093

File Number Total: \$7,193.69

FILE NO: WM 60760 \*

DATE OF PURCHASE: 02/23/2022

GRANTOR: John H. & Roberta J. Carlson

LEGAL DESCRIPTION: T38 R16-W S13 PT OF NWSW

PARCEL NO: 07-030-2-38-16-13-3 02-000-011000

CONTROL NO: 141550

28 \$5,397.61 0.82457622 \$4,450.74

0 \$0.00 STAT 999999 STATE OF WISCONSIN

0.00272510 \$12.13 CNTY 07 BURNETT COUNTY

0.00284780 \$12.67 MUNI 07030 TOWN OF SIREN

0.00688360 \$30.64 REG 075376 SCH D OF SIREN

0.000265 \$1.18 VTAE 001700 NORTHWOOD TECHNICAL COLLEGE

Parcel Total: \$56.62

LEGAL DESCRIPTION: T38 R16-W S13 PT OF SWSW

PARCEL NO: 07-030-2-38-16-13-3 03-000-011000

CONTROL NO: 143132

0.97 \$2,441.78 0.82457622 \$2,013.43

0 \$0.00 STAT 999999 STATE OF WISCONSIN

0.00272510 \$5.49 CNTY 07 BURNETT COUNTY

0.00284780 \$5.73 MUNI 07030 TOWN OF SIREN

0.00688360 \$13.86 REG 075376 SCH D OF SIREN

0.000265 \$0.53 VTAE 001700 NORTHWOOD TECHNICAL COLLEGE

Parcel Total: \$25.61

File Number Total: \$82.23





# State of Wisconsin / Department of Natural Resources

Tony Evers , Governor

, Secretary

2/5/2025

## Chapter 70.114 - Aids Payment Worksheet For Tax Year 2024(Payment Year 2025) - Payment Due January 31, 2025

709 of 7093

FILE NO: WM 60762 *		DATE OF PURCHASE: 02/11/2022		GRANTOR: Shane D. and Rhonda M. Hinz	
LEGAL DESCRIPTION: T38 R16-W S12 SWSW		PARCEL NO: 07-030-38-16-12-3 03-000-150000		CONTROL NO: 139023	
40	\$41,124.67	0.82457622	\$33,910.43		
		0	\$0.00	STAT 999999	STATE OF WISCONSIN
		0.00272510	\$92.41	CNTY 07	BURNETT COUNTY
		0.00284780	\$96.57	MUNI 07030	TOWN OF SIREN
		0.00688360	\$233.42	REG 075376	SCH D OF SIREN
		0.000265	\$8.99	VTAE 001700	NORTHWOOD TECHNICAL COLLEGE
Parcel Total:			\$431.39		

File Number Total:		\$431.39
--------------------	--	----------

FILE NO: WM 60765 *		DATE OF PURCHASE: 06/06/2022		GRANTOR: Michael J. & Judi L. Vasa	
LEGAL DESCRIPTION: T38 R16-W S13 SWNW		PARCEL NO: 07-030-2-38-16-13-2 03-000-011000		CONTROL NO: 139015	
40	\$15,421.75	0.82457622	\$12,716.41		
		0	\$0.00	STAT 999999	STATE OF WISCONSIN
		0.00272510	\$34.65	CNTY 07	BURNETT COUNTY
		0.00284780	\$36.21	MUNI 07030	TOWN OF SIREN
		0.00688360	\$87.53	REG 075376	SCH D OF SIREN
		0.000265	\$3.37	VTAE 001700	NORTHWOOD TECHNICAL COLLEGE
Parcel Total:			\$161.76		



# State of Wisconsin / Department of Natural Resources

Tony Evers , Governor

, Secretary

2/5/2025

## Chapter 70.114 - Aids Payment Worksheet For Tax Year 2024(Payment Year 2025) - Payment Due January 31, 2025

710 of 7093

LEGAL DESCRIPTION: T38 R16-W S14 GOV LOT 1	PARCEL NO: 07-030-2-38-16-14-5 05-001-011000	CONTROL NO: 139017
--	--	--------------------

15.63	\$6,040.19	0.82457622	\$4,980.59
-------	------------	------------	------------

0	\$0.00	STAT	999999	STATE OF WISCONSIN
0.00272510	\$13.57	CNTY	07	BURNETT COUNTY
0.00284780	\$14.18	MUNI	07030	TOWN OF SIREN
0.00688360	\$34.28	REG	075376	SCH D OF SIREN
0.000265	\$1.32	VTAE	001700	NORTHWOOD TECHNICAL COLLEGE

Parcel Total:	\$63.35
---------------	---------

LEGAL DESCRIPTION: T38 R16-W S13 NWNW	PARCEL NO: 07-030-2-38-16-13-2 02-000-011000	CONTROL NO: 139018
---------------------------------------	--	--------------------

40	\$15,421.75	0.82457622	\$12,716.41
----	-------------	------------	-------------

0	\$0.00	STAT	999999	STATE OF WISCONSIN
0.00272510	\$34.65	CNTY	07	BURNETT COUNTY
0.00284780	\$36.21	MUNI	07030	TOWN OF SIREN
0.00688360	\$87.53	REG	075376	SCH D OF SIREN
0.000265	\$3.37	VTAE	001700	NORTHWOOD TECHNICAL COLLEGE

Parcel Total:	\$161.76
---------------	----------

File Number Total:	\$386.87
--------------------	----------

Municipality Total:	\$12,435.58
---------------------	-------------



# State of Wisconsin / Department of Natural Resources

Tony Evers , Governor

, Secretary

2/5/2025

## Chapter 70.114 - Aids Payment Worksheet For Tax Year 2024(Payment Year 2025) - Payment Due January 31, 2025

711 of 7093

DETAIL FOR TOWN OF SWISS, BURNETT COUNTY

Acres	Est. Adjust. Purch. Price	Level of Assessment	Adjusted Local Value	Net Gen. Tax Rate	Calc. Aid Pay Amount	----- Taxing Jurisdiction -----		
						Type	Code	Description
FILE NO: NF 854 *			DATE OF PURCHASE: 06/23/2008			GRANTOR: Timothy J. & Connie L. Keva		
LEGAL DESCRIPTION: T41 R17-W S36 PT OF SENW				PARCEL NO: 032-5436-01 800		CONTROL NO: 102091		
1.52	\$3,091.35	0.61883339	\$1,913.03					
				0	\$0.00	STAT	999999	STATE OF WISCONSIN
				0.00368130	\$7.04	CNTY	07	BURNETT COUNTY
				0.00305030	\$5.84	MUNI	07032	TOWN OF SWISS
				0.00459790	\$8.80	REG	076293	SCH D OF WEBSTER
				0.00035840	\$0.69	VTAE	001700	NORTHWOOD TECHNICAL COLLEGE
Parcel Total:					\$22.37			

File Number Total: \$22.37

FILE NO: NF 30098 *			DATE OF PURCHASE: 07/23/2014			GRANTOR: Bell Lumber and Pole Company		
LEGAL DESCRIPTION: T41 R16-W S20 PT GV LT 4				PARCEL NO: 07-032-2-41-16-20-5 05-004-011000		CONTROL NO: 129505		
34.9	\$41,217.54	0.61883339	\$25,506.79					
				0	\$0.00	STAT	999999	STATE OF WISCONSIN
				0.00368130	\$93.90	CNTY	07	BURNETT COUNTY
				0.00305030	\$77.80	MUNI	07032	TOWN OF SWISS
				0.00459790	\$117.28	REG	076293	SCH D OF WEBSTER
				0.00035840	\$9.14	VTAE	001700	NORTHWOOD TECHNICAL COLLEGE
				0	\$0.00	SEWR	077040	DANBURY SANITARY DISTRICT
Parcel Total:					\$298.12			



# State of Wisconsin / Department of Natural Resources

Tony Evers , Governor

, Secretary

2/5/2025

## Chapter 70.114 - Aids Payment Worksheet For Tax Year 2024(Payment Year 2025) - Payment Due January 31, 2025

712 of 7093

LEGAL DESCRIPTION: T41 R16-W S20 SESW	PARCEL NO: 07-032-2-41-16-20-3 04-000-011000	CONTROL NO: 129506
---------------------------------------	--	--------------------

40	\$47,240.74	0.61883339	\$29,234.15	
----	-------------	------------	-------------	--

0	\$0.00	STAT	999999	STATE OF WISCONSIN
0.00368130	\$107.62	CNTY	07	BURNETT COUNTY
0.00305030	\$89.17	MUNI	07032	TOWN OF SWISS
0.00459790	\$134.41	REG	076293	SCH D OF WEBSTER
0.00035840	\$10.48	VTAE	001700	NORTHWOOD TECHNICAL COLLEGE
0	\$0.00	SEWR	077040	DANBURY SANITARY DISTRICT

Parcel Total:	\$341.68
---------------	----------

LEGAL DESCRIPTION: T41 R16-W S20 PT GV LT 3	PARCEL NO: 07-032-2-41-16-20-5 05-003-011000	CONTROL NO: 129507
---	--	--------------------

46.4	\$54,799.26	0.61883339	\$33,911.61	
------	-------------	------------	-------------	--

0	\$0.00	STAT	999999	STATE OF WISCONSIN
0.00368130	\$124.84	CNTY	07	BURNETT COUNTY
0.00305030	\$103.44	MUNI	07032	TOWN OF SWISS
0.00459790	\$155.92	REG	076293	SCH D OF WEBSTER
0.00035840	\$12.15	VTAE	001700	NORTHWOOD TECHNICAL COLLEGE
0	\$0.00	SEWR	077040	DANBURY SANITARY DISTRICT

Parcel Total:	\$396.35
---------------	----------



# State of Wisconsin / Department of Natural Resources

Tony Evers , Governor

, Secretary

2/5/2025

## Chapter 70.114 - Aids Payment Worksheet For Tax Year 2024(Payment Year 2025) - Payment Due January 31, 2025

713 of 7093

LEGAL DESCRIPTION: T41 R16-W S20 PT GV LT 2	PARCEL NO: 07-032-2-41-16-20-5 05-002-012000	CONTROL NO: 129508
---	--	--------------------

24.3	\$28,698.75	0.61883339	\$17,759.74	
------	-------------	------------	-------------	--

0	\$0.00	STAT	999999	STATE OF WISCONSIN
0.00368130	\$65.38	CNTY	07	BURNETT COUNTY
0.00305030	\$54.17	MUNI	07032	TOWN OF SWISS
0.00459790	\$81.66	REG	076293	SCH D OF WEBSTER
0.00035840	\$6.36	VTAE	001700	NORTHWOOD TECHNICAL COLLEGE
0	\$0.00	SEWR	077040	DANBURY SANITARY DISTRICT

Parcel Total:	\$207.57
---------------	----------

LEGAL DESCRIPTION: T41 R16-W S20 SWSE	PARCEL NO: 07-032-2-41-16-20-4 03-000-011000	CONTROL NO: 129509
---------------------------------------	--	--------------------

40	\$47,240.74	0.61883339	\$29,234.15	
----	-------------	------------	-------------	--

0	\$0.00	STAT	999999	STATE OF WISCONSIN
0.00368130	\$107.62	CNTY	07	BURNETT COUNTY
0.00305030	\$89.17	MUNI	07032	TOWN OF SWISS
0.00459790	\$134.41	REG	076293	SCH D OF WEBSTER
0.00035840	\$10.48	VTAE	001700	NORTHWOOD TECHNICAL COLLEGE
0	\$0.00	SEWR	077040	DANBURY SANITARY DISTRICT

Parcel Total:	\$341.68
---------------	----------

File Number Total:	\$1,585.40
--------------------	------------

Municipality Total:	\$1,607.77
---------------------	------------



# State of Wisconsin / Department of Natural Resources

Tony Evers , Governor

, Secretary

2/5/2025

## Chapter 70.114 - Aids Payment Worksheet For Tax Year 2024(Payment Year 2025) - Payment Due January 31, 2025

714 of 7093

DETAIL FOR TOWN OF WEST MARSHLAND, BURNETT COUNTY

Acres	Est. Adjust. Purch. Price	Level of Assessment	Adjusted Local Value	Net Gen. Tax Rate	Calc. Aid Pay Amount	----- Taxing Jurisdiction ----- Type	Code	Description
FILE NO: NF 674 *			DATE OF PURCHASE: 07/21/1992			GRANTOR: RICHARD TOLLUND		
LEGAL DESCRIPTION: T40 R19-W S36 PT OF NWNE			PARCEL NO: 040-4636-01-200			CONTROL NO: 70659		
28.01	\$50,668.78	0.98740736	\$50,030.73					
				0	\$0.00	STAT	999999	STATE OF WISCONSIN
				0.00224770	\$112.46	CNTY	07	BURNETT COUNTY
				0.00145170	\$72.63	MUNI	07040	TOWN OF WEST MARSHLAND
				0.00487080	\$243.69	REG	072233	SCH D OF GRANTSBURG
				0.00021890	\$10.95	VTAE	001700	NORTHWOOD TECHNICAL COLLEGE
<b>Parcel Total:</b>					<b>\$439.73</b>			

File Number Total: \$439.73

FILE NO: NF 678 *			DATE OF PURCHASE: 09/21/1992			GRANTOR: HAZEL KUIPER ESTATE		
LEGAL DESCRIPTION: T39 R19-W S31 NE OF SENE			PARCEL NO: 040-3631-01-500			CONTROL NO: 70720		
10	\$167,820.17	0.98740736	\$165,706.88					
				0	\$0.00	STAT	999999	STATE OF WISCONSIN
				0.00224770	\$372.46	CNTY	07	BURNETT COUNTY
				0.00145170	\$240.55	MUNI	07040	TOWN OF WEST MARSHLAND
				0.00487080	\$807.13	REG	072233	SCH D OF GRANTSBURG
				0.00021890	\$36.27	VTAE	001700	NORTHWOOD TECHNICAL COLLEGE
<b>Parcel Total:</b>					<b>\$1,456.41</b>			

File Number Total: \$1,456.41



# State of Wisconsin / Department of Natural Resources

Tony Evers , Governor

, Secretary

2/5/2025

## Chapter 70.114 - Aids Payment Worksheet For Tax Year 2024(Payment Year 2025) - Payment Due January 31, 2025

715 of 7093

FILE NO: NF 694 *		DATE OF PURCHASE: 01/28/1994			GRANTOR: KENNETH H ERICKSON ET AL			
LEGAL DESCRIPTION: T39 R19-W S02 PT OF SWNE				PARCEL NO: 040-3602-01 520		CONTROL NO: 72549		
15	\$55,107.34	0.98740736	\$54,413.40					
				0	\$0.00	STAT	999999	STATE OF WISCONSIN
				0.00224770	\$122.31	CNTY	07	BURNETT COUNTY
				0.00145170	\$78.99	MUNI	07040	TOWN OF WEST MARSHLAND
				0.00487080	\$265.04	REG	072233	SCH D OF GRANTSBURG
				0.00021890	\$11.91	VTAE	001700	NORTHWOOD TECHNICAL COLLEGE
Parcel Total:					\$478.25			

File Number Total:		\$478.25					
--------------------	--	----------	--	--	--	--	--

FILE NO: NF 698 *		DATE OF PURCHASE: 02/03/1994			GRANTOR: NORVAL ANDERSON ET AL			
LEGAL DESCRIPTION: T39 R19-W S01 PT OF SENW				PARCEL NO: 040-3601-02 200		CONTROL NO: 72140		
1.38	\$6,483.22	0.98740736	\$6,401.58					
				0	\$0.00	STAT	999999	STATE OF WISCONSIN
				0.00224770	\$14.39	CNTY	07	BURNETT COUNTY
				0.00145170	\$9.29	MUNI	07040	TOWN OF WEST MARSHLAND
				0.00487080	\$31.18	REG	072233	SCH D OF GRANTSBURG
				0.00021890	\$1.40	VTAE	001700	NORTHWOOD TECHNICAL COLLEGE
Parcel Total:					\$56.26			

File Number Total:		\$56.26					
--------------------	--	---------	--	--	--	--	--



# State of Wisconsin / Department of Natural Resources

Tony Evers , Governor

, Secretary

2/5/2025

## Chapter 70.114 - Aids Payment Worksheet For Tax Year 2024(Payment Year 2025) - Payment Due January 31, 2025

716 of 7093

FILE NO: NF 699 *				DATE OF PURCHASE: 01/25/1994				GRANTOR: WILLIAM MEYERS, ET AL			
LEGAL DESCRIPTION: T39 R19-W S10 SE OF SWSE				PARCEL NO: 040-3610-03 200				CONTROL NO: 72111			
10	\$45,382.52	0.98740736	\$44,811.03								
				0	\$0.00	STAT	999999	STATE OF WISCONSIN			
				0.00224770	\$100.72	CNTY	07	BURNETT COUNTY			
				0.00145170	\$65.05	MUNI	07040	TOWN OF WEST MARSHLAND			
				0.00487080	\$218.27	REG	072233	SCH D OF GRANTSBURG			
				0.00021890	\$9.81	VTAE	001700	NORTHWOOD TECHNICAL COLLEGE			
Parcel Total:					\$393.85						

File Number Total:					\$393.85						
--------------------	--	--	--	--	----------	--	--	--	--	--	--

FILE NO: NF 700 *				DATE OF PURCHASE: 04/20/1994				GRANTOR: JOHN P TURNBULL ESTATE			
LEGAL DESCRIPTION: T39 R19-W S28 PT OF NENW				PARCEL NO: 040-3628-01 800				CONTROL NO: 72326			
4.13	\$44,447.64	0.98740736	\$43,887.93								
				0	\$0.00	STAT	999999	STATE OF WISCONSIN			
				0.00224770	\$98.65	CNTY	07	BURNETT COUNTY			
				0.00145170	\$63.71	MUNI	07040	TOWN OF WEST MARSHLAND			
				0.00487080	\$213.77	REG	072233	SCH D OF GRANTSBURG			
				0.00021890	\$9.61	VTAE	001700	NORTHWOOD TECHNICAL COLLEGE			
Parcel Total:					\$385.74						

File Number Total:					\$385.74						
--------------------	--	--	--	--	----------	--	--	--	--	--	--





# State of Wisconsin / Department of Natural Resources

Tony Evers , Governor

, Secretary

2/5/2025

## Chapter 70.114 - Aids Payment Worksheet For Tax Year 2024(Payment Year 2025) - Payment Due January 31, 2025

717 of 7093

FILE NO: NF 705 *				DATE OF PURCHASE: 09/06/1994				GRANTOR: ROBERT A COOPER, SR.			
LEGAL DESCRIPTION: T39 R19-W S28 PT OF SESW				PARCEL NO: 040 3628 02 700				CONTROL NO: 74684			
15	\$123,181.12	0.98740736	\$121,629.95	0	\$0.00	STAT	999999	STATE OF WISCONSIN			
				0.00224770	\$273.39	CNTY	07	BURNETT COUNTY			
				0.00145170	\$176.57	MUNI	07040	TOWN OF WEST MARSHLAND			
				0.00487080	\$592.44	REG	072233	SCH D OF GRANTSBURG			
				0.00021890	\$26.62	VTAE	001700	NORTHWOOD TECHNICAL COLLEGE			
Parcel Total:				\$1,069.02							

File Number Total:				\$1,069.02							
--------------------	--	--	--	------------	--	--	--	--	--	--	--

FILE NO: NF 711 *				DATE OF PURCHASE: 10/25/1994				GRANTOR: JOHN F CLARK			
LEGAL DESCRIPTION: T39 R19-W S29 E1/2 OF SESW				PARCEL NO: 040-3629-1-900/2-200				CONTROL NO: 73757			
20	\$181,530.07	0.98740736	\$179,244.13	0	\$0.00	STAT	999999	STATE OF WISCONSIN			
				0.00224770	\$402.89	CNTY	07	BURNETT COUNTY			
				0.00145170	\$260.20	MUNI	07040	TOWN OF WEST MARSHLAND			
				0.00487080	\$873.07	REG	072233	SCH D OF GRANTSBURG			
				0.00021890	\$39.23	VTAE	001700	NORTHWOOD TECHNICAL COLLEGE			
Parcel Total:				\$1,575.39							

File Number Total:				\$1,575.39							
--------------------	--	--	--	------------	--	--	--	--	--	--	--



# State of Wisconsin / Department of Natural Resources

Tony Evers , Governor

, Secretary

2/5/2025

## Chapter 70.114 - Aids Payment Worksheet For Tax Year 2024(Payment Year 2025) - Payment Due January 31, 2025

718 of 7093

FILE NO: NF 739 *				DATE OF PURCHASE: 11/11/1996				GRANTOR: ERNEST I MELIN			
LEGAL DESCRIPTION: T39 R19-W S21 PT OF SWSW				PARCEL NO: 040 3621 01 900				CONTROL NO: 77319			
30	\$81,706.48	0.98740736	\$80,677.58								
				0	\$0.00	STAT	999999	STATE OF WISCONSIN			
				0.00224770	\$181.34	CNTY	07	BURNETT COUNTY			
				0.00145170	\$117.12	MUNI	07040	TOWN OF WEST MARSHLAND			
				0.00487080	\$392.97	REG	072233	SCH D OF GRANTSBURG			
				0.00021890	\$17.66	VTAE	001700	NORTHWOOD TECHNICAL COLLEGE			
Parcel Total:					\$709.09						

LEGAL DESCRIPTION: T39 R19-W S28 NWNW				PARCEL NO: 040 3628 02 100				CONTROL NO: 77320			
40	\$108,941.98	0.98740736	\$107,570.11								
				0	\$0.00	STAT	999999	STATE OF WISCONSIN			
				0.00224770	\$241.79	CNTY	07	BURNETT COUNTY			
				0.00145170	\$156.16	MUNI	07040	TOWN OF WEST MARSHLAND			
				0.00487080	\$523.96	REG	072233	SCH D OF GRANTSBURG			
				0.00021890	\$23.54	VTAE	001700	NORTHWOOD TECHNICAL COLLEGE			
Parcel Total:					\$945.45						

File Number Total:					\$1,654.54						
--------------------	--	--	--	--	------------	--	--	--	--	--	--



# State of Wisconsin / Department of Natural Resources

Tony Evers , Governor

, Secretary

2/5/2025

## Chapter 70.114 - Aids Payment Worksheet For Tax Year 2024(Payment Year 2025) - Payment Due January 31, 2025

719 of 7093

FILE NO: NF 759 *				DATE OF PURCHASE: 09/24/1998				GRANTOR: FRED RIEGEL, ET AL			
LEGAL DESCRIPTION: T40 R18-W S30 PT GV LT 4				PARCEL NO: 040-4530-01-400				CONTROL NO: 80754			
21.1	\$74,464.30	0.98740736	\$73,526.60								
				0	\$0.00	STAT	999999	STATE OF WISCONSIN			
				0.00224770	\$165.27	CNTY	07	BURNETT COUNTY			
				0.00145170	\$106.74	MUNI	07040	TOWN OF WEST MARSHLAND			
				0.00487080	\$358.14	REG	072233	SCH D OF GRANTSBURG			
				0.00021890	\$16.09	VTAE	001700	NORTHWOOD TECHNICAL COLLEGE			
				Parcel Total:	\$646.24						

				File Number Total:	\$646.24						
--	--	--	--	--------------------	----------	--	--	--	--	--	--

FILE NO: NF 832 *				DATE OF PURCHASE: 08/11/2006				GRANTOR: JESSE L ANDERSON			
LEGAL DESCRIPTION: T40 R18-W S27 N1/2 W1/2 SESE				PARCEL NO: 040-4527-01 610				CONTROL NO: 97130			
10	\$35,132.22	0.98740736	\$34,689.81								
				0	\$0.00	STAT	999999	STATE OF WISCONSIN			
				0.00224770	\$77.97	CNTY	07	BURNETT COUNTY			
				0.00145170	\$50.36	MUNI	07040	TOWN OF WEST MARSHLAND			
				0.00487080	\$168.97	REG	072233	SCH D OF GRANTSBURG			
				0.00021890	\$7.59	VTAE	001700	NORTHWOOD TECHNICAL COLLEGE			
				Parcel Total:	\$304.89						

				File Number Total:	\$304.89						
--	--	--	--	--------------------	----------	--	--	--	--	--	--



# State of Wisconsin / Department of Natural Resources

Tony Evers , Governor

, Secretary

2/5/2025

## Chapter 70.114 - Aids Payment Worksheet For Tax Year 2024(Payment Year 2025) - Payment Due January 31, 2025

720 of 7093

FILE NO: NF 30042 *	DATE OF PURCHASE: 01/26/2021	GRANTOR: Joseph A. & Linda L. Schwar
LEGAL DESCRIPTION: T39 R19-W S28 PT OF NENW	PARCEL NO: 07-040-2-39-19-28-2 01-000-013000	CONTROL NO: 114320

0.87      \$2,698.79      0.98740736      \$2,664.81

0	\$0.00	STAT	999999	STATE OF WISCONSIN
0.00224770	\$5.99	CNTY	07	BURNETT COUNTY
0.00145170	\$3.87	MUNI	07040	TOWN OF WEST MARSHLAND
0.00487080	\$12.98	REG	072233	SCH D OF GRANTSBURG
0.00021890	\$0.58	VTAE	001700	NORTHWOOD TECHNICAL COLLEGE

Parcel Total:      \$23.42

File Number Total:      \$23.42

FILE NO: NF 30080 *	DATE OF PURCHASE: 12/28/2012	GRANTOR: Phillip E. & Linda Lee Grue
LEGAL DESCRIPTION: T39 R19-W S09 PT OF NESE	PARCEL NO: 07-040-2-39-19-09-4 1-000-012000	CONTROL NO: 125811

20      \$45,291.89      0.98740736      \$44,721.54

0	\$0.00	STAT	999999	STATE OF WISCONSIN
0.00224770	\$100.52	CNTY	07	BURNETT COUNTY
0.00145170	\$64.92	MUNI	07040	TOWN OF WEST MARSHLAND
0.00487080	\$217.83	REG	072233	SCH D OF GRANTSBURG
0.00021890	\$9.79	VTAE	001700	NORTHWOOD TECHNICAL COLLEGE

Parcel Total:      \$393.06

File Number Total:      \$393.06



# State of Wisconsin / Department of Natural Resources

Tony Evers , Governor

, Secretary

2/5/2025

## Chapter 70.114 - Aids Payment Worksheet For Tax Year 2024(Payment Year 2025) - Payment Due January 31, 2025

721 of 7093

FILE NO: NF 30096 *				DATE OF PURCHASE: 07/17/2014				GRANTOR: Hermansen Family Trust			
LEGAL DESCRIPTION: T39 R19-W S11 PT OF SWNW				PARCEL NO: 07-040-2-39-19-11-2 03-000-012000				CONTROL NO: 129491			
20	\$41,061.54	0.98740736	\$40,544.47	0	\$0.00	STAT	999999	STATE OF WISCONSIN			
				0.00224770	\$91.13	CNTY	07	BURNETT COUNTY			
				0.00145170	\$58.86	MUNI	07040	TOWN OF WEST MARSHLAND			
				0.00487080	\$197.48	REG	072233	SCH D OF GRANTSBURG			
				0.00021890	\$8.87	VTAE	001700	NORTHWOOD TECHNICAL COLLEGE			
Parcel Total:				\$356.34							

LEGAL DESCRIPTION: T39 R19-W S11 PT OF SENW				PARCEL NO: 07-040-2-39-19-11-2 04-000-012000				CONTROL NO: 129492			
20	\$41,061.54	0.98740736	\$40,544.47	0	\$0.00	STAT	999999	STATE OF WISCONSIN			
				0.00224770	\$91.13	CNTY	07	BURNETT COUNTY			
				0.00145170	\$58.86	MUNI	07040	TOWN OF WEST MARSHLAND			
				0.00487080	\$197.48	REG	072233	SCH D OF GRANTSBURG			
				0.00021890	\$8.87	VTAE	001700	NORTHWOOD TECHNICAL COLLEGE			
Parcel Total:				\$356.34							



# State of Wisconsin / Department of Natural Resources

Tony Evers , Governor

, Secretary

2/5/2025

## Chapter 70.114 - Aids Payment Worksheet For Tax Year 2024(Payment Year 2025) - Payment Due January 31, 2025

722 of 7093

LEGAL DESCRIPTION: T39 R19-W S11 NESW	PARCEL NO: 07-040-2-39-19-11-3 01-000-011000	CONTROL NO: 129493
---------------------------------------	--	--------------------

40	\$82,123.08	0.98740736	\$81,088.93	
----	-------------	------------	-------------	--

0	\$0.00	STAT	999999	STATE OF WISCONSIN
0.00224770	\$182.27	CNTY	07	BURNETT COUNTY
0.00145170	\$117.71	MUNI	07040	TOWN OF WEST MARSHLAND
0.00487080	\$394.97	REG	072233	SCH D OF GRANTSBURG
0.00021890	\$17.75	VTAE	001700	NORTHWOOD TECHNICAL COLLEGE

Parcel Total:	\$712.70
---------------	----------

LEGAL DESCRIPTION: T39 R19-W S11 NWSW	PARCEL NO: 07-040-2-39-19-11-3 02-000-011000	CONTROL NO: 129494
---------------------------------------	--	--------------------

40	\$82,123.08	0.98740736	\$81,088.93	
----	-------------	------------	-------------	--

0	\$0.00	STAT	999999	STATE OF WISCONSIN
0.00224770	\$182.27	CNTY	07	BURNETT COUNTY
0.00145170	\$117.71	MUNI	07040	TOWN OF WEST MARSHLAND
0.00487080	\$394.97	REG	072233	SCH D OF GRANTSBURG
0.00021890	\$17.75	VTAE	001700	NORTHWOOD TECHNICAL COLLEGE

Parcel Total:	\$712.70
---------------	----------

File Number Total:	\$2,138.08
--------------------	------------



# State of Wisconsin / Department of Natural Resources

Tony Evers , Governor

, Secretary

2/5/2025

## Chapter 70.114 - Aids Payment Worksheet For Tax Year 2024(Payment Year 2025) - Payment Due January 31, 2025

723 of 7093

FILE NO: NF 30149 *	DATE OF PURCHASE: 05/03/2004	GRANTOR: MILDRED L MCNALLY		
LEGAL DESCRIPTION: T39 R19-W S35 SWSW	PARCEL NO: 040-3635-01-800	CONTROL NO: 132837		
40	\$126,628.15	0.98740736	\$125,033.56	
	0	\$0.00	STAT 999999	STATE OF WISCONSIN
	0.00224770	\$281.04	CNTY 07	BURNETT COUNTY
	0.00145170	\$181.51	MUNI 07040	TOWN OF WEST MARSHLAND
	0.00487080	\$609.02	REG 072233	SCH D OF GRANTSBURG
	0.00021890	\$27.37	VTAE 001700	NORTHWOOD TECHNICAL COLLEGE
Parcel Total:		\$1,098.94		

File Number Total:	\$1,098.94
--------------------	------------

FILE NO: NF 30195 *	DATE OF PURCHASE: 12/16/2015	GRANTOR: Burnett County		
LEGAL DESCRIPTION: T40 R18-W S34 NENW	PARCEL NO: 07-040-2-40-18-34-2 01-000-011100	CONTROL NO: 135798		
1.41	\$1,416.81	0.98740736	\$1,398.97	
	0	\$0.00	STAT 999999	STATE OF WISCONSIN
	0.00224770	\$3.14	CNTY 07	BURNETT COUNTY
	0.00145170	\$2.03	MUNI 07040	TOWN OF WEST MARSHLAND
	0.00487080	\$6.81	REG 072233	SCH D OF GRANTSBURG
	0.00021890	\$0.31	VTAE 001700	NORTHWOOD TECHNICAL COLLEGE
Parcel Total:		\$12.29		



# State of Wisconsin / Department of Natural Resources

Tony Evers , Governor

, Secretary

2/5/2025

## Chapter 70.114 - Aids Payment Worksheet For Tax Year 2024(Payment Year 2025) - Payment Due January 31, 2025

724 of 7093

LEGAL DESCRIPTION: T40 R18-W S34 NWNW	PARCEL NO: 04-040-2-40-18-34-2 02-000-011100	CONTROL NO: 135799
---------------------------------------	--	--------------------

17.22	\$17,303.28	0.98740736	\$17,085.38
-------	-------------	------------	-------------

0	\$0.00	STAT	999999	STATE OF WISCONSIN
0.00224770	\$38.40	CNTY	07	BURNETT COUNTY
0.00145170	\$24.80	MUNI	07040	TOWN OF WEST MARSHLAND
0.00487080	\$83.22	REG	072233	SCH D OF GRANTSBURG
0.00021890	\$3.74	VTAE	001700	NORTHWOOD TECHNICAL COLLEGE

Parcel Total:	\$150.16
---------------	----------

File Number Total:	\$162.45
--------------------	----------

FILE NO: W 1055 *	DATE OF PURCHASE: 01/29/1993	GRANTOR: EUGENE WELLMAN
-------------------	------------------------------	-------------------------

LEGAL DESCRIPTION: T39 R18-W S25 W1/2 OF NESE	PARCEL NO: 040 3525 02 400	CONTROL NO: 71214
---	----------------------------	-------------------

20	\$25,216.70	0.98740736	\$24,899.15
----	-------------	------------	-------------

0	\$0.00	STAT	999999	STATE OF WISCONSIN
0.00224770	\$55.97	CNTY	07	BURNETT COUNTY
0.00145170	\$36.15	MUNI	07040	TOWN OF WEST MARSHLAND
0.00487080	\$121.28	REG	072233	SCH D OF GRANTSBURG
0.00021890	\$5.45	VTAE	001700	NORTHWOOD TECHNICAL COLLEGE

Parcel Total:	\$218.85
---------------	----------





# State of Wisconsin / Department of Natural Resources

Tony Evers , Governor

, Secretary

2/5/2025

## Chapter 70.114 - Aids Payment Worksheet For Tax Year 2024(Payment Year 2025) - Payment Due January 31, 2025

725 of 7093

LEGAL DESCRIPTION: T39 R18-W S25 PT OF NWSE	PARCEL NO: 040 3525 02 600	CONTROL NO: 71215
---	----------------------------	-------------------

12	\$13,798.31	0.98740736	\$13,624.55
----	-------------	------------	-------------

0	\$0.00	STAT	999999	STATE OF WISCONSIN
0.00224770	\$30.62	CNTY	07	BURNETT COUNTY
0.00145170	\$19.78	MUNI	07040	TOWN OF WEST MARSHLAND
0.00487080	\$66.36	REG	072233	SCH D OF GRANTSBURG
0.00021890	\$2.98	VTAE	001700	NORTHWOOD TECHNICAL COLLEGE

Parcel Total:	\$119.74
---------------	----------

File Number Total:	\$338.59
--------------------	----------

FILE NO: W 1542 *	DATE OF PURCHASE: 07/06/2004	GRANTOR: SJE OF GRANTSBURG CORP.
-------------------	------------------------------	----------------------------------

LEGAL DESCRIPTION: T39 R19-W S01 PT OF NESW	PARCEL NO: 040-3601-02-300	CONTROL NO: 92049
---	----------------------------	-------------------

38	\$80,499.96	0.98740736	\$79,486.26
----	-------------	------------	-------------

0	\$0.00	STAT	999999	STATE OF WISCONSIN
0.00224770	\$178.66	CNTY	07	BURNETT COUNTY
0.00145170	\$115.39	MUNI	07040	TOWN OF WEST MARSHLAND
0.00487080	\$387.16	REG	072233	SCH D OF GRANTSBURG
0.00021890	\$17.40	VTAE	001700	NORTHWOOD TECHNICAL COLLEGE

Parcel Total:	\$698.61
---------------	----------



# State of Wisconsin / Department of Natural Resources

Tony Evers , Governor

, Secretary

2/5/2025

## Chapter 70.114 - Aids Payment Worksheet For Tax Year 2024(Payment Year 2025) - Payment Due January 31, 2025

726 of 7093

LEGAL DESCRIPTION: T39 R19-W S01 PT OF NESE	PARCEL NO: 040-3601-03	CONTROL NO: 92050
---	------------------------	-------------------

25	\$52,960.51	0.98740736	\$52,293.60
----	-------------	------------	-------------

0	\$0.00	STAT	999999	STATE OF WISCONSIN
0.00224770	\$117.54	CNTY	07	BURNETT COUNTY
0.00145170	\$75.91	MUNI	07040	TOWN OF WEST MARSHLAND
0.00487080	\$254.71	REG	072233	SCH D OF GRANTSBURG
0.00021890	\$11.45	VTAE	001700	NORTHWOOD TECHNICAL COLLEGE

Parcel Total:	\$459.61
---------------	----------

LEGAL DESCRIPTION: T39 R19-W S01 PT OF NWSE	PARCEL NO: 040-3601-03 200	CONTROL NO: 92051
---	----------------------------	-------------------

25	\$52,960.51	0.98740736	\$52,293.60
----	-------------	------------	-------------

0	\$0.00	STAT	999999	STATE OF WISCONSIN
0.00224770	\$117.54	CNTY	07	BURNETT COUNTY
0.00145170	\$75.91	MUNI	07040	TOWN OF WEST MARSHLAND
0.00487080	\$254.71	REG	072233	SCH D OF GRANTSBURG
0.00021890	\$11.45	VTAE	001700	NORTHWOOD TECHNICAL COLLEGE

Parcel Total:	\$459.61
---------------	----------

LEGAL DESCRIPTION: T39 R19-W S01 SWSE	PARCEL NO: 040-3601-03 300	CONTROL NO: 92052
---------------------------------------	----------------------------	-------------------

40	\$84,736.81	0.98740736	\$83,669.75
----	-------------	------------	-------------

0	\$0.00	STAT	999999	STATE OF WISCONSIN
0.00224770	\$188.07	CNTY	07	BURNETT COUNTY
0.00145170	\$121.46	MUNI	07040	TOWN OF WEST MARSHLAND
0.00487080	\$407.54	REG	072233	SCH D OF GRANTSBURG
0.00021890	\$18.31	VTAE	001700	NORTHWOOD TECHNICAL COLLEGE

Parcel Total:	\$735.38
---------------	----------



# State of Wisconsin / Department of Natural Resources

Tony Evers , Governor

, Secretary

2/5/2025

## Chapter 70.114 - Aids Payment Worksheet For Tax Year 2024(Payment Year 2025) - Payment Due January 31, 2025

727 of 7093

LEGAL DESCRIPTION: T39 R19-W S01 SESE	PARCEL NO: 040-3601-03 400	CONTROL NO: 92053
---------------------------------------	----------------------------	-------------------

40	\$84,736.81	0.98740736	\$83,669.75	
----	-------------	------------	-------------	--

0	\$0.00	STAT	999999	STATE OF WISCONSIN
0.00224770	\$188.07	CNTY	07	BURNETT COUNTY
0.00145170	\$121.46	MUNI	07040	TOWN OF WEST MARSHLAND
0.00487080	\$407.54	REG	072233	SCH D OF GRANTSBURG
0.00021890	\$18.31	VTAE	001700	NORTHWOOD TECHNICAL COLLEGE

Parcel Total:	\$735.38
---------------	----------

File Number Total:	\$3,088.59
--------------------	------------

FILE NO: W 1715 *	DATE OF PURCHASE: 10/12/2007	GRANTOR: Plum Creek Timberlands
-------------------	------------------------------	---------------------------------

LEGAL DESCRIPTION: T39 R19-W S11 NESE	PARCEL NO: 040-3611-02500	CONTROL NO: 100740
---------------------------------------	---------------------------	--------------------

40	\$68,973.38	0.98740736	\$68,104.83	
----	-------------	------------	-------------	--

0	\$0.00	STAT	999999	STATE OF WISCONSIN
0.00224770	\$153.08	CNTY	07	BURNETT COUNTY
0.00145170	\$98.87	MUNI	07040	TOWN OF WEST MARSHLAND
0.00487080	\$331.73	REG	072233	SCH D OF GRANTSBURG
0.00021890	\$14.91	VTAE	001700	NORTHWOOD TECHNICAL COLLEGE

Parcel Total:	\$598.59
---------------	----------



# State of Wisconsin / Department of Natural Resources

Tony Evers , Governor

, Secretary

2/5/2025

## Chapter 70.114 - Aids Payment Worksheet For Tax Year 2024(Payment Year 2025) - Payment Due January 31, 2025

728 of 7093

LEGAL DESCRIPTION: T39 R19-W S11 SESE				PARCEL NO: 040-3611-02800				CONTROL NO: 100741	
40	\$68,973.38	0.98740736	\$68,104.83						
				0	\$0.00	STAT	999999	STATE OF WISCONSIN	
				0.00224770	\$153.08	CNTY	07	BURNETT COUNTY	
				0.00145170	\$98.87	MUNI	07040	TOWN OF WEST MARSHLAND	
				0.00487080	\$331.73	REG	072233	SCH D OF GRANTSBURG	
				0.00021890	\$14.91	VTAE	001700	NORTHWOOD TECHNICAL COLLEGE	
Parcel Total:					\$598.59				

LEGAL DESCRIPTION: T39 R19-W S12 SWNW				PARCEL NO: 040-3612-01600				CONTROL NO: 100742	
40	\$68,973.38	0.98740736	\$68,104.83						
				0	\$0.00	STAT	999999	STATE OF WISCONSIN	
				0.00224770	\$153.08	CNTY	07	BURNETT COUNTY	
				0.00145170	\$98.87	MUNI	07040	TOWN OF WEST MARSHLAND	
				0.00487080	\$331.73	REG	072233	SCH D OF GRANTSBURG	
				0.00021890	\$14.91	VTAE	001700	NORTHWOOD TECHNICAL COLLEGE	
Parcel Total:					\$598.59				

LEGAL DESCRIPTION: T39 R19-W S12 SENW				PARCEL NO: 040-3612-01700				CONTROL NO: 100743	
40	\$68,973.38	0.98740736	\$68,104.83						
				0	\$0.00	STAT	999999	STATE OF WISCONSIN	
				0.00224770	\$153.08	CNTY	07	BURNETT COUNTY	
				0.00145170	\$98.87	MUNI	07040	TOWN OF WEST MARSHLAND	
				0.00487080	\$331.73	REG	072233	SCH D OF GRANTSBURG	
				0.00021890	\$14.91	VTAE	001700	NORTHWOOD TECHNICAL COLLEGE	
Parcel Total:					\$598.59				



# State of Wisconsin / Department of Natural Resources

Tony Evers , Governor

, Secretary

2/5/2025

## Chapter 70.114 - Aids Payment Worksheet For Tax Year 2024(Payment Year 2025) - Payment Due January 31, 2025

729 of 7093

LEGAL DESCRIPTION: T39 R19-W S12 NESW				PARCEL NO: 040-3612-01800				CONTROL NO: 100744	
40	\$68,973.38	0.98740736	\$68,104.83	0	\$0.00	STAT	999999	STATE OF WISCONSIN	
				0.00224770	\$153.08	CNTY	07	BURNETT COUNTY	
				0.00145170	\$98.87	MUNI	07040	TOWN OF WEST MARSHLAND	
				0.00487080	\$331.73	REG	072233	SCH D OF GRANTSBURG	
				0.00021890	\$14.91	VTAE	001700	NORTHWOOD TECHNICAL COLLEGE	
Parcel Total:				\$598.59					

LEGAL DESCRIPTION: T39 R19-W S12 NWSW				PARCEL NO: 040-3612-01900				CONTROL NO: 100745	
40	\$68,973.38	0.98740736	\$68,104.83	0	\$0.00	STAT	999999	STATE OF WISCONSIN	
				0.00224770	\$153.08	CNTY	07	BURNETT COUNTY	
				0.00145170	\$98.87	MUNI	07040	TOWN OF WEST MARSHLAND	
				0.00487080	\$331.73	REG	072233	SCH D OF GRANTSBURG	
				0.00021890	\$14.91	VTAE	001700	NORTHWOOD TECHNICAL COLLEGE	
Parcel Total:				\$598.59					

LEGAL DESCRIPTION: T39 R19-W S12 SWSW				PARCEL NO: 040-3612-02000				CONTROL NO: 100746	
40	\$77,595.11	0.98740736	\$76,617.99	0	\$0.00	STAT	999999	STATE OF WISCONSIN	
				0.00224770	\$172.22	CNTY	07	BURNETT COUNTY	
				0.00145170	\$111.22	MUNI	07040	TOWN OF WEST MARSHLAND	
				0.00487080	\$373.19	REG	072233	SCH D OF GRANTSBURG	
				0.00021890	\$16.77	VTAE	001700	NORTHWOOD TECHNICAL COLLEGE	
Parcel Total:				\$673.40					



# State of Wisconsin / Department of Natural Resources

Tony Evers , Governor

, Secretary

2/5/2025

## Chapter 70.114 - Aids Payment Worksheet For Tax Year 2024(Payment Year 2025) - Payment Due January 31, 2025

730 of 7093

LEGAL DESCRIPTION: T39 R19-W S12 SESW	PARCEL NO: 040-3612-02100	CONTROL NO: 100747
---------------------------------------	---------------------------	--------------------

40	\$68,973.38	0.98740736	\$68,104.83
----	-------------	------------	-------------

0	\$0.00	STAT	999999	STATE OF WISCONSIN
0.00224770	\$153.08	CNTY	07	BURNETT COUNTY
0.00145170	\$98.87	MUNI	07040	TOWN OF WEST MARSHLAND
0.00487080	\$331.73	REG	072233	SCH D OF GRANTSBURG
0.00021890	\$14.91	VTAE	001700	NORTHWOOD TECHNICAL COLLEGE

Parcel Total:	\$598.59
---------------	----------

File Number Total:	\$4,863.53
--------------------	------------

FILE NO: W 1747 *	DATE OF PURCHASE: 11/16/2010	GRANTOR: Raymond W Buggert
-------------------	------------------------------	----------------------------

LEGAL DESCRIPTION: T39 R19-W S01 PT OF NESE	PARCEL NO: 07-040-2-39-19-01-4 01-000-014000	CONTROL NO: 100081
---	--	--------------------

5	\$16,965.27	0.98740736	\$16,751.63
---	-------------	------------	-------------

0	\$0.00	STAT	999999	STATE OF WISCONSIN
0.00224770	\$37.65	CNTY	07	BURNETT COUNTY
0.00145170	\$24.32	MUNI	07040	TOWN OF WEST MARSHLAND
0.00487080	\$81.59	REG	072233	SCH D OF GRANTSBURG
0.00021890	\$3.67	VTAE	001700	NORTHWOOD TECHNICAL COLLEGE

Parcel Total:	\$147.23
---------------	----------

File Number Total:	\$147.23
--------------------	----------



# State of Wisconsin / Department of Natural Resources

Tony Evers , Governor

, Secretary

2/5/2025

## Chapter 70.114 - Aids Payment Worksheet For Tax Year 2024(Payment Year 2025) - Payment Due January 31, 2025

731 of 7093

FILE NO: WM 60054 *				DATE OF PURCHASE: 08/14/2009				GRANTOR: Max A. Malmquist Living Trus			
LEGAL DESCRIPTION: T39 R19-W S12 PT OF SWNE				PARCEL NO: 09-040-032246				CONTROL NO: 110580			
20	\$44,954.36	0.98740736	\$44,388.26								
				0	\$0.00	STAT	999999	STATE OF WISCONSIN			
				0.00224770	\$99.77	CNTY	07	BURNETT COUNTY			
				0.00145170	\$64.44	MUNI	07040	TOWN OF WEST MARSHLAND			
				0.00487080	\$216.21	REG	072233	SCH D OF GRANTSBURG			
				0.00021890	\$9.72	VTAE	001700	NORTHWOOD TECHNICAL COLLEGE			
Parcel Total:					\$390.14						

File Number Total:					\$390.14						
--------------------	--	--	--	--	----------	--	--	--	--	--	--

FILE NO: WM 60131 *				DATE OF PURCHASE: 05/23/2011				GRANTOR: Burntridge Hunting Club			
LEGAL DESCRIPTION: T39 R19-W S11 NWNE				PARCEL NO: 07-040-2-39-19-11-1 02-000-011000; 02-000-012000				CONTROL NO: 122440			
40	\$84,724.20	0.98740736	\$83,657.30								
				0	\$0.00	STAT	999999	STATE OF WISCONSIN			
				0.00224770	\$188.04	CNTY	07	BURNETT COUNTY			
				0.00145170	\$121.44	MUNI	07040	TOWN OF WEST MARSHLAND			
				0.00487080	\$407.48	REG	072233	SCH D OF GRANTSBURG			
				0.00021890	\$18.31	VTAE	001700	NORTHWOOD TECHNICAL COLLEGE			
Parcel Total:					\$735.27						



# State of Wisconsin / Department of Natural Resources

Tony Evers , Governor

, Secretary

2/5/2025

## Chapter 70.114 - Aids Payment Worksheet For Tax Year 2024(Payment Year 2025) - Payment Due January 31, 2025

732 of 7093

LEGAL DESCRIPTION: T39 R19-W S11 NENE	PARCEL NO: 07-040-2-39-19-11-1 01-000-011000	CONTROL NO: 122442
---------------------------------------	--	--------------------

40	\$59,390.01	0.98740736	\$58,642.13
----	-------------	------------	-------------

0	\$0.00	STAT	999999	STATE OF WISCONSIN
0.00224770	\$131.81	CNTY	07	BURNETT COUNTY
0.00145170	\$85.13	MUNI	07040	TOWN OF WEST MARSHLAND
0.00487080	\$285.64	REG	072233	SCH D OF GRANTSBURG
0.00021890	\$12.83	VTAE	001700	NORTHWOOD TECHNICAL COLLEGE

Parcel Total:	\$515.41
---------------	----------

LEGAL DESCRIPTION: T39 R19-W S11 SWNE	PARCEL NO: 07-040-2-39-19-11-1 03-000-011000	CONTROL NO: 122443
---------------------------------------	--	--------------------

40	\$84,516.54	0.98740736	\$83,452.26
----	-------------	------------	-------------

0	\$0.00	STAT	999999	STATE OF WISCONSIN
0.00224770	\$187.58	CNTY	07	BURNETT COUNTY
0.00145170	\$121.15	MUNI	07040	TOWN OF WEST MARSHLAND
0.00487080	\$406.48	REG	072233	SCH D OF GRANTSBURG
0.00021890	\$18.27	VTAE	001700	NORTHWOOD TECHNICAL COLLEGE

Parcel Total:	\$733.48
---------------	----------





# State of Wisconsin / Department of Natural Resources

Tony Evers , Governor

, Secretary

2/5/2025

## Chapter 70.114 - Aids Payment Worksheet For Tax Year 2024(Payment Year 2025) - Payment Due January 31, 2025

733 of 7093

LEGAL DESCRIPTION: T39 R19-W S11 SENE	PARCEL NO: 07-040-2-39-19-11-1 04-000-011000	CONTROL NO: 122444
---------------------------------------	--	--------------------

40	\$59,390.01	0.98740736	\$58,642.13
----	-------------	------------	-------------

0	\$0.00	STAT	999999	STATE OF WISCONSIN
0.00224770	\$131.81	CNTY	07	BURNETT COUNTY
0.00145170	\$85.13	MUNI	07040	TOWN OF WEST MARSHLAND
0.00487080	\$285.64	REG	072233	SCH D OF GRANTSBURG
0.00021890	\$12.83	VTAE	001700	NORTHWOOD TECHNICAL COLLEGE

Parcel Total:	\$515.41
---------------	----------

LEGAL DESCRIPTION: T39 R19-W S12 NWNW	PARCEL NO: 07-040-2-39-19-12-2 02-000-011000	CONTROL NO: 122445
---------------------------------------	--	--------------------

40	\$63,646.98	0.98740736	\$62,845.50
----	-------------	------------	-------------

0	\$0.00	STAT	999999	STATE OF WISCONSIN
0.00224770	\$141.26	CNTY	07	BURNETT COUNTY
0.00145170	\$91.23	MUNI	07040	TOWN OF WEST MARSHLAND
0.00487080	\$306.11	REG	072233	SCH D OF GRANTSBURG
0.00021890	\$13.75	VTAE	001700	NORTHWOOD TECHNICAL COLLEGE

Parcel Total:	\$552.35
---------------	----------



# State of Wisconsin / Department of Natural Resources

Tony Evers , Governor

, Secretary

2/5/2025

## Chapter 70.114 - Aids Payment Worksheet For Tax Year 2024(Payment Year 2025) - Payment Due January 31, 2025

734 of 7093

LEGAL DESCRIPTION: T39 R19-W S02 SESE	PARCEL NO: 07-040-2-39-19-02-4 04-000-011000	CONTROL NO: 122446
---------------------------------------	--	--------------------

40	\$67,903.96	0.98740736	\$67,048.87
----	-------------	------------	-------------

0	\$0.00	STAT	999999	STATE OF WISCONSIN
0.00224770	\$150.71	CNTY	07	BURNETT COUNTY
0.00145170	\$97.33	MUNI	07040	TOWN OF WEST MARSHLAND
0.00487080	\$326.58	REG	072233	SCH D OF GRANTSBURG
0.00021890	\$14.67	VTAE	001700	NORTHWOOD TECHNICAL COLLEGE

Parcel Total:	\$589.29
---------------	----------

File Number Total:	\$3,641.21
--------------------	------------

FILE NO: WM 60164 *	DATE OF PURCHASE: 12/07/2012	GRANTOR: Friends of Crex Meadows (for
---------------------	------------------------------	---------------------------------------

LEGAL DESCRIPTION: T39 R19-W S01 SWSW	PARCEL NO: 07-040-2-39-19-01-3 03-000-011000	CONTROL NO: 124377
---------------------------------------	--	--------------------

40	\$68,246.36	0.98740736	\$67,386.96
----	-------------	------------	-------------

0	\$0.00	STAT	999999	STATE OF WISCONSIN
0.00224770	\$151.47	CNTY	07	BURNETT COUNTY
0.00145170	\$97.82	MUNI	07040	TOWN OF WEST MARSHLAND
0.00487080	\$328.23	REG	072233	SCH D OF GRANTSBURG
0.00021890	\$14.75	VTAE	001700	NORTHWOOD TECHNICAL COLLEGE

Parcel Total:	\$592.27
---------------	----------



# State of Wisconsin / Department of Natural Resources

Tony Evers , Governor

, Secretary

2/5/2025

## Chapter 70.114 - Aids Payment Worksheet For Tax Year 2024(Payment Year 2025) - Payment Due January 31, 2025

735 of 7093

LEGAL DESCRIPTION: T39 R19-W S01 PT OF NWSW	PARCEL NO: 07-040-2-39-19-01-3 02-000-011001	CONTROL NO: 124378
---	--	--------------------

34.6	\$67,382.48	0.98740736	\$66,533.96
------	-------------	------------	-------------

0	\$0.00	STAT	999999	STATE OF WISCONSIN
0.00224770	\$149.55	CNTY	07	BURNETT COUNTY
0.00145170	\$96.59	MUNI	07040	TOWN OF WEST MARSHLAND
0.00487080	\$324.08	REG	072233	SCH D OF GRANTSBURG
0.00021890	\$14.56	VTAE	001700	NORTHWOOD TECHNICAL COLLEGE

Parcel Total:	\$584.78
---------------	----------

File Number Total:	\$1,177.05
--------------------	------------

FILE NO: WM 60205 *	DATE OF PURCHASE: 12/16/2015	GRANTOR: Burnett County
---------------------	------------------------------	-------------------------

LEGAL DESCRIPTION: T40 R18-W S26 SWNE	PARCEL NO: 07-040-2-40-18-26-1 03-000-011100	CONTROL NO: 126340
---------------------------------------	--	--------------------

40	\$39,288.67	0.98740736	\$38,793.93
----	-------------	------------	-------------

0	\$0.00	STAT	999999	STATE OF WISCONSIN
0.00224770	\$87.20	CNTY	07	BURNETT COUNTY
0.00145170	\$56.32	MUNI	07040	TOWN OF WEST MARSHLAND
0.00487080	\$188.96	REG	072233	SCH D OF GRANTSBURG
0.00021890	\$8.49	VTAE	001700	NORTHWOOD TECHNICAL COLLEGE

Parcel Total:	\$340.97
---------------	----------



# State of Wisconsin / Department of Natural Resources

Tony Evers , Governor

, Secretary

2/5/2025

## Chapter 70.114 - Aids Payment Worksheet For Tax Year 2024(Payment Year 2025) - Payment Due January 31, 2025

736 of 7093

LEGAL DESCRIPTION: T40 R18-W S26 NESE	PARCEL NO: 07-040-2-40-18-26-4 01-000-011000	CONTROL NO: 126341
---------------------------------------	--	--------------------

40	\$39,288.67	0.98740736	\$38,793.93
----	-------------	------------	-------------

0	\$0.00	STAT	999999	STATE OF WISCONSIN
0.00224770	\$87.20	CNTY	07	BURNETT COUNTY
0.00145170	\$56.32	MUNI	07040	TOWN OF WEST MARSHLAND
0.00487080	\$188.96	REG	072233	SCH D OF GRANTSBURG
0.00021890	\$8.49	VTAE	001700	NORTHWOOD TECHNICAL COLLEGE

Parcel Total:	\$340.97
---------------	----------

LEGAL DESCRIPTION: T40 R18-W S33 NESE	PARCEL NO: 07-040-2-40-18-33-4 01-000-011100	CONTROL NO: 126342
---------------------------------------	--	--------------------

40	\$39,288.67	0.98740736	\$38,793.93
----	-------------	------------	-------------

0	\$0.00	STAT	999999	STATE OF WISCONSIN
0.00224770	\$87.20	CNTY	07	BURNETT COUNTY
0.00145170	\$56.32	MUNI	07040	TOWN OF WEST MARSHLAND
0.00487080	\$188.96	REG	072233	SCH D OF GRANTSBURG
0.00021890	\$8.49	VTAE	001700	NORTHWOOD TECHNICAL COLLEGE

Parcel Total:	\$340.97
---------------	----------



# State of Wisconsin / Department of Natural Resources

Tony Evers , Governor

, Secretary

2/5/2025

## Chapter 70.114 - Aids Payment Worksheet For Tax Year 2024(Payment Year 2025) - Payment Due January 31, 2025

737 of 7093

LEGAL DESCRIPTION: T40 R18-W S34 NENW	PARCEL NO: 07-040-2-40-18-34-2 01-000-011100	CONTROL NO: 126343
---------------------------------------	--	--------------------

38.59	\$37,903.75	0.98740736	\$37,426.45
-------	-------------	------------	-------------

0	\$0.00	STAT	999999	STATE OF WISCONSIN
0.00224770	\$84.12	CNTY	07	BURNETT COUNTY
0.00145170	\$54.33	MUNI	07040	TOWN OF WEST MARSHLAND
0.00487080	\$182.30	REG	072233	SCH D OF GRANTSBURG
0.00021890	\$8.19	VTAE	001700	NORTHWOOD TECHNICAL COLLEGE

Parcel Total:	\$328.94
---------------	----------

LEGAL DESCRIPTION: T40 R18-W S35 NESW	PARCEL NO: 07-040-2-40-18-35-3 01-000-011100	CONTROL NO: 126345
---------------------------------------	--	--------------------

40	\$39,288.67	0.98740736	\$38,793.93
----	-------------	------------	-------------

0	\$0.00	STAT	999999	STATE OF WISCONSIN
0.00224770	\$87.20	CNTY	07	BURNETT COUNTY
0.00145170	\$56.32	MUNI	07040	TOWN OF WEST MARSHLAND
0.00487080	\$188.96	REG	072233	SCH D OF GRANTSBURG
0.00021890	\$8.49	VTAE	001700	NORTHWOOD TECHNICAL COLLEGE

Parcel Total:	\$340.97
---------------	----------



# State of Wisconsin / Department of Natural Resources

Tony Evers , Governor

, Secretary

2/5/2025

## Chapter 70.114 - Aids Payment Worksheet For Tax Year 2024(Payment Year 2025) - Payment Due January 31, 2025

738 of 7093

LEGAL DESCRIPTION: T40 R18-W S35 NWSE	PARCEL NO: 07-040-2-40-18-35-4 02-000-011100	CONTROL NO: 126346
---------------------------------------	--	--------------------

40	\$39,288.67	0.98740736	\$38,793.93
----	-------------	------------	-------------

0	\$0.00	STAT	999999	STATE OF WISCONSIN
0.00224770	\$87.20	CNTY	07	BURNETT COUNTY
0.00145170	\$56.32	MUNI	07040	TOWN OF WEST MARSHLAND
0.00487080	\$188.96	REG	072233	SCH D OF GRANTSBURG
0.00021890	\$8.49	VTAE	001700	NORTHWOOD TECHNICAL COLLEGE

Parcel Total:	\$340.97
---------------	----------

LEGAL DESCRIPTION: T40 R18-W S26 SENE	PARCEL NO: 07-040-2-40-18-26-1 04-000-011100	CONTROL NO: 133261
---------------------------------------	--	--------------------

40	\$39,288.67	0.98740736	\$38,793.93
----	-------------	------------	-------------

0	\$0.00	STAT	999999	STATE OF WISCONSIN
0.00224770	\$87.20	CNTY	07	BURNETT COUNTY
0.00145170	\$56.32	MUNI	07040	TOWN OF WEST MARSHLAND
0.00487080	\$188.96	REG	072233	SCH D OF GRANTSBURG
0.00021890	\$8.49	VTAE	001700	NORTHWOOD TECHNICAL COLLEGE

Parcel Total:	\$340.97
---------------	----------



# State of Wisconsin / Department of Natural Resources

Tony Evers , Governor

, Secretary

2/5/2025

## Chapter 70.114 - Aids Payment Worksheet For Tax Year 2024(Payment Year 2025) - Payment Due January 31, 2025

739 of 7093

LEGAL DESCRIPTION: T40 R18-W S26 NWSE	PARCEL NO: 07-040-2-40-18-26-4 02-000-011100	CONTROL NO: 133262
---------------------------------------	--	--------------------

40	\$39,288.67	0.98740736	\$38,793.93
----	-------------	------------	-------------

0	\$0.00	STAT	999999	STATE OF WISCONSIN
0.00224770	\$87.20	CNTY	07	BURNETT COUNTY
0.00145170	\$56.32	MUNI	07040	TOWN OF WEST MARSHLAND
0.00487080	\$188.96	REG	072233	SCH D OF GRANTSBURG
0.00021890	\$8.49	VTAE	001700	NORTHWOOD TECHNICAL COLLEGE

Parcel Total:	\$340.97
---------------	----------

LEGAL DESCRIPTION: T40 R18-W S26 SWSE	PARCEL NO: 07-040-2-40-18-26-4 03-000-011100	CONTROL NO: 133263
---------------------------------------	--	--------------------

40	\$39,288.67	0.98740736	\$38,793.93
----	-------------	------------	-------------

0	\$0.00	STAT	999999	STATE OF WISCONSIN
0.00224770	\$87.20	CNTY	07	BURNETT COUNTY
0.00145170	\$56.32	MUNI	07040	TOWN OF WEST MARSHLAND
0.00487080	\$188.96	REG	072233	SCH D OF GRANTSBURG
0.00021890	\$8.49	VTAE	001700	NORTHWOOD TECHNICAL COLLEGE

Parcel Total:	\$340.97
---------------	----------



# State of Wisconsin / Department of Natural Resources

Tony Evers , Governor

, Secretary

2/5/2025

## Chapter 70.114 - Aids Payment Worksheet For Tax Year 2024(Payment Year 2025) - Payment Due January 31, 2025

740 of 7093

LEGAL DESCRIPTION: T40 R18-W S26 SESE	PARCEL NO: 07-040-2-40-18-26-4 04-000-011100	CONTROL NO: 133264
---------------------------------------	--	--------------------

40	\$39,288.67	0.98740736	\$38,793.93
----	-------------	------------	-------------

0	\$0.00	STAT	999999	STATE OF WISCONSIN
0.00224770	\$87.20	CNTY	07	BURNETT COUNTY
0.00145170	\$56.32	MUNI	07040	TOWN OF WEST MARSHLAND
0.00487080	\$188.96	REG	072233	SCH D OF GRANTSBURG
0.00021890	\$8.49	VTAE	001700	NORTHWOOD TECHNICAL COLLEGE

Parcel Total:	\$340.97
---------------	----------

LEGAL DESCRIPTION: T40 R18-W S33 NWSE	PARCEL NO: 07-040-2-40-18-33-4 02-000-011100	CONTROL NO: 133265
---------------------------------------	--	--------------------

40	\$39,288.67	0.98740736	\$38,793.93
----	-------------	------------	-------------

0	\$0.00	STAT	999999	STATE OF WISCONSIN
0.00224770	\$87.20	CNTY	07	BURNETT COUNTY
0.00145170	\$56.32	MUNI	07040	TOWN OF WEST MARSHLAND
0.00487080	\$188.96	REG	072233	SCH D OF GRANTSBURG
0.00021890	\$8.49	VTAE	001700	NORTHWOOD TECHNICAL COLLEGE

Parcel Total:	\$340.97
---------------	----------





# State of Wisconsin / Department of Natural Resources

Tony Evers , Governor

, Secretary

2/5/2025

## Chapter 70.114 - Aids Payment Worksheet For Tax Year 2024(Payment Year 2025) - Payment Due January 31, 2025

741 of 7093

LEGAL DESCRIPTION: T40 R18-W S33 SWSE	PARCEL NO: 07-040-2-40-18-33-4 03-000-011100	CONTROL NO: 133266
---------------------------------------	--	--------------------

40	\$39,288.67	0.98740736	\$38,793.93	
----	-------------	------------	-------------	--

0	\$0.00	STAT	999999	STATE OF WISCONSIN
0.00224770	\$87.20	CNTY	07	BURNETT COUNTY
0.00145170	\$56.32	MUNI	07040	TOWN OF WEST MARSHLAND
0.00487080	\$188.96	REG	072233	SCH D OF GRANTSBURG
0.00021890	\$8.49	VTAE	001700	NORTHWOOD TECHNICAL COLLEGE

Parcel Total:	\$340.97
---------------	----------

LEGAL DESCRIPTION: T40 R18-W S33 SESE	PARCEL NO: 07-040-2-40-18-33-4 04-000-011100	CONTROL NO: 133267
---------------------------------------	--	--------------------

40	\$39,288.67	0.98740736	\$38,793.93	
----	-------------	------------	-------------	--

0	\$0.00	STAT	999999	STATE OF WISCONSIN
0.00224770	\$87.20	CNTY	07	BURNETT COUNTY
0.00145170	\$56.32	MUNI	07040	TOWN OF WEST MARSHLAND
0.00487080	\$188.96	REG	072233	SCH D OF GRANTSBURG
0.00021890	\$8.49	VTAE	001700	NORTHWOOD TECHNICAL COLLEGE

Parcel Total:	\$340.97
---------------	----------



# State of Wisconsin / Department of Natural Resources

Tony Evers , Governor

, Secretary

2/5/2025

## Chapter 70.114 - Aids Payment Worksheet For Tax Year 2024(Payment Year 2025) - Payment Due January 31, 2025

742 of 7093

LEGAL DESCRIPTION: T40 R18-W S35 NWSW	PARCEL NO: 07-040-2-40-18-35-3 02-000-011100	CONTROL NO: 133334
---------------------------------------	--	--------------------

40	\$39,288.67	0.98740736	\$38,793.93
----	-------------	------------	-------------

0	\$0.00	STAT	999999	STATE OF WISCONSIN
0.00224770	\$87.20	CNTY	07	BURNETT COUNTY
0.00145170	\$56.32	MUNI	07040	TOWN OF WEST MARSHLAND
0.00487080	\$188.96	REG	072233	SCH D OF GRANTSBURG
0.00021890	\$8.49	VTAE	001700	NORTHWOOD TECHNICAL COLLEGE

Parcel Total:	\$340.97
---------------	----------

LEGAL DESCRIPTION: T40 R18-W S34 NWNW	PARCEL NO: 04-040-2-40-18-34-2 02-000-011100	CONTROL NO: 133335
---------------------------------------	--	--------------------

22.78	\$22,374.91	0.98740736	\$22,093.15
-------	-------------	------------	-------------

0	\$0.00	STAT	999999	STATE OF WISCONSIN
0.00224770	\$49.66	CNTY	07	BURNETT COUNTY
0.00145170	\$32.07	MUNI	07040	TOWN OF WEST MARSHLAND
0.00487080	\$107.61	REG	072233	SCH D OF GRANTSBURG
0.00021890	\$4.84	VTAE	001700	NORTHWOOD TECHNICAL COLLEGE

Parcel Total:	\$194.18
---------------	----------



# State of Wisconsin / Department of Natural Resources

Tony Evers , Governor

, Secretary

2/5/2025

## Chapter 70.114 - Aids Payment Worksheet For Tax Year 2024(Payment Year 2025) - Payment Due January 31, 2025

743 of 7093

LEGAL DESCRIPTION: T40 R18-W S34 SWNW	PARCEL NO: 07-040-2-40-18-34-2 03 000-011100	CONTROL NO: 133336
---------------------------------------	--	--------------------

40	\$39,288.67	0.98740736	\$38,793.93
----	-------------	------------	-------------

0	\$0.00	STAT	999999	STATE OF WISCONSIN
0.00224770	\$87.20	CNTY	07	BURNETT COUNTY
0.00145170	\$56.32	MUNI	07040	TOWN OF WEST MARSHLAND
0.00487080	\$188.96	REG	072233	SCH D OF GRANTSBURG
0.00021890	\$8.49	VTAE	001700	NORTHWOOD TECHNICAL COLLEGE

Parcel Total:	\$340.97
---------------	----------

LEGAL DESCRIPTION: T40 R18-W S34 SENW	PARCEL NO: 07-040-2-40-18-34-2 04-000-011100	CONTROL NO: 133337
---------------------------------------	--	--------------------

40	\$39,288.67	0.98740736	\$38,793.93
----	-------------	------------	-------------

0	\$0.00	STAT	999999	STATE OF WISCONSIN
0.00224770	\$87.20	CNTY	07	BURNETT COUNTY
0.00145170	\$56.32	MUNI	07040	TOWN OF WEST MARSHLAND
0.00487080	\$188.96	REG	072233	SCH D OF GRANTSBURG
0.00021890	\$8.49	VTAE	001700	NORTHWOOD TECHNICAL COLLEGE

Parcel Total:	\$340.97
---------------	----------



# State of Wisconsin / Department of Natural Resources

Tony Evers , Governor

, Secretary

2/5/2025

## Chapter 70.114 - Aids Payment Worksheet For Tax Year 2024(Payment Year 2025) - Payment Due January 31, 2025

744 of 7093

LEGAL DESCRIPTION: T40 R18-W S34 NESW	PARCEL NO: 07-040-2-40-18-34-3 01-000-011100	CONTROL NO: 133338
---------------------------------------	--	--------------------

40	\$39,288.67	0.98740736	\$38,793.93
----	-------------	------------	-------------

0	\$0.00	STAT	999999	STATE OF WISCONSIN
0.00224770	\$87.20	CNTY	07	BURNETT COUNTY
0.00145170	\$56.32	MUNI	07040	TOWN OF WEST MARSHLAND
0.00487080	\$188.96	REG	072233	SCH D OF GRANTSBURG
0.00021890	\$8.49	VTAE	001700	NORTHWOOD TECHNICAL COLLEGE

Parcel Total:	\$340.97
---------------	----------

LEGAL DESCRIPTION: T40 R18-W S34 NWSW	PARCEL NO: 07-040-2-40-18-34-3 02-000-011100	CONTROL NO: 133339
---------------------------------------	--	--------------------

40	\$39,288.67	0.98740736	\$38,793.93
----	-------------	------------	-------------

0	\$0.00	STAT	999999	STATE OF WISCONSIN
0.00224770	\$87.20	CNTY	07	BURNETT COUNTY
0.00145170	\$56.32	MUNI	07040	TOWN OF WEST MARSHLAND
0.00487080	\$188.96	REG	072233	SCH D OF GRANTSBURG
0.00021890	\$8.49	VTAE	001700	NORTHWOOD TECHNICAL COLLEGE

Parcel Total:	\$340.97
---------------	----------



# State of Wisconsin / Department of Natural Resources

Tony Evers , Governor

, Secretary

2/5/2025

## Chapter 70.114 - Aids Payment Worksheet For Tax Year 2024(Payment Year 2025) - Payment Due January 31, 2025

745 of 7093

LEGAL DESCRIPTION: T40 R18-W S34 SWSW	PARCEL NO: 07-040-2-40-18-34-3 03-000-011100	CONTROL NO: 133340
---------------------------------------	--	--------------------

40	\$39,288.67	0.98740736	\$38,793.93	
----	-------------	------------	-------------	--

0	\$0.00	STAT	999999	STATE OF WISCONSIN
0.00224770	\$87.20	CNTY	07	BURNETT COUNTY
0.00145170	\$56.32	MUNI	07040	TOWN OF WEST MARSHLAND
0.00487080	\$188.96	REG	072233	SCH D OF GRANTSBURG
0.00021890	\$8.49	VTAE	001700	NORTHWOOD TECHNICAL COLLEGE

Parcel Total:	\$340.97
---------------	----------

LEGAL DESCRIPTION: T40 R18-W S34 SESW	PARCEL NO: 07-040-2-40-18-34-3 04-000-011100	CONTROL NO: 133341
---------------------------------------	--	--------------------

40	\$39,288.67	0.98740736	\$38,793.93	
----	-------------	------------	-------------	--

0	\$0.00	STAT	999999	STATE OF WISCONSIN
0.00224770	\$87.20	CNTY	07	BURNETT COUNTY
0.00145170	\$56.32	MUNI	07040	TOWN OF WEST MARSHLAND
0.00487080	\$188.96	REG	072233	SCH D OF GRANTSBURG
0.00021890	\$8.49	VTAE	001700	NORTHWOOD TECHNICAL COLLEGE

Parcel Total:	\$340.97
---------------	----------



# State of Wisconsin / Department of Natural Resources

Tony Evers , Governor

, Secretary

2/5/2025

## Chapter 70.114 - Aids Payment Worksheet For Tax Year 2024(Payment Year 2025) - Payment Due January 31, 2025

746 of 7093

LEGAL DESCRIPTION: T40 R18-W S34 NWNE	PARCEL NO: 07-040-2-40-18-34-1 02-000-011100	CONTROL NO: 133342
---------------------------------------	--	--------------------

40	\$39,288.67	0.98740736	\$38,793.93
----	-------------	------------	-------------

0	\$0.00	STAT	999999	STATE OF WISCONSIN
0.00224770	\$87.20	CNTY	07	BURNETT COUNTY
0.00145170	\$56.32	MUNI	07040	TOWN OF WEST MARSHLAND
0.00487080	\$188.96	REG	072233	SCH D OF GRANTSBURG
0.00021890	\$8.49	VTAE	001700	NORTHWOOD TECHNICAL COLLEGE

Parcel Total:	\$340.97
---------------	----------

LEGAL DESCRIPTION: T40 R18-W S34 SWNE	PARCEL NO: 07-040-2-40-18-34-1 03-000-011100	CONTROL NO: 133343
---------------------------------------	--	--------------------

40	\$39,288.67	0.98740736	\$38,793.93
----	-------------	------------	-------------

0	\$0.00	STAT	999999	STATE OF WISCONSIN
0.00224770	\$87.20	CNTY	07	BURNETT COUNTY
0.00145170	\$56.32	MUNI	07040	TOWN OF WEST MARSHLAND
0.00487080	\$188.96	REG	072233	SCH D OF GRANTSBURG
0.00021890	\$8.49	VTAE	001700	NORTHWOOD TECHNICAL COLLEGE

Parcel Total:	\$340.97
---------------	----------



# State of Wisconsin / Department of Natural Resources

Tony Evers , Governor

, Secretary

2/5/2025

## Chapter 70.114 - Aids Payment Worksheet For Tax Year 2024(Payment Year 2025) - Payment Due January 31, 2025

747 of 7093

LEGAL DESCRIPTION: T40 R18-W S34 SENE	PARCEL NO: 07-040-2-40-18-34-1 04-000-011100	CONTROL NO: 133344
---------------------------------------	--	--------------------

40	\$39,288.67	0.98740736	\$38,793.93
----	-------------	------------	-------------

0	\$0.00	STAT	999999	STATE OF WISCONSIN
0.00224770	\$87.20	CNTY	07	BURNETT COUNTY
0.00145170	\$56.32	MUNI	07040	TOWN OF WEST MARSHLAND
0.00487080	\$188.96	REG	072233	SCH D OF GRANTSBURG
0.00021890	\$8.49	VTAE	001700	NORTHWOOD TECHNICAL COLLEGE

Parcel Total:	\$340.97
---------------	----------

LEGAL DESCRIPTION: T40 R18-W S34 NESE	PARCEL NO: 07-040-2-40-18-34-4 01-000-011100	CONTROL NO: 133345
---------------------------------------	--	--------------------

40	\$39,288.67	0.98740736	\$38,793.93
----	-------------	------------	-------------

0	\$0.00	STAT	999999	STATE OF WISCONSIN
0.00224770	\$87.20	CNTY	07	BURNETT COUNTY
0.00145170	\$56.32	MUNI	07040	TOWN OF WEST MARSHLAND
0.00487080	\$188.96	REG	072233	SCH D OF GRANTSBURG
0.00021890	\$8.49	VTAE	001700	NORTHWOOD TECHNICAL COLLEGE

Parcel Total:	\$340.97
---------------	----------



# State of Wisconsin / Department of Natural Resources

Tony Evers , Governor

, Secretary

2/5/2025

## Chapter 70.114 - Aids Payment Worksheet For Tax Year 2024(Payment Year 2025) - Payment Due January 31, 2025

748 of 7093

LEGAL DESCRIPTION: T40 R18-W S34 NWSE	PARCEL NO: 07-040-2-40-18-34-4 02-000-011100	CONTROL NO: 133346
---------------------------------------	--	--------------------

40	\$39,288.67	0.98740736	\$38,793.93
----	-------------	------------	-------------

0	\$0.00	STAT	999999	STATE OF WISCONSIN
0.00224770	\$87.20	CNTY	07	BURNETT COUNTY
0.00145170	\$56.32	MUNI	07040	TOWN OF WEST MARSHLAND
0.00487080	\$188.96	REG	072233	SCH D OF GRANTSBURG
0.00021890	\$8.49	VTAE	001700	NORTHWOOD TECHNICAL COLLEGE

Parcel Total:	\$340.97
---------------	----------

LEGAL DESCRIPTION: T40 R18-W S34 PT OF SWSE	PARCEL NO: 07-040-2-40-18-34-4 03-000-011100	CONTROL NO: 133347
---	--	--------------------

35	\$34,377.58	0.98740736	\$33,944.68
----	-------------	------------	-------------

0	\$0.00	STAT	999999	STATE OF WISCONSIN
0.00224770	\$76.30	CNTY	07	BURNETT COUNTY
0.00145170	\$49.28	MUNI	07040	TOWN OF WEST MARSHLAND
0.00487080	\$165.34	REG	072233	SCH D OF GRANTSBURG
0.00021890	\$7.43	VTAE	001700	NORTHWOOD TECHNICAL COLLEGE

Parcel Total:	\$298.35
---------------	----------





# State of Wisconsin / Department of Natural Resources

Tony Evers , Governor

, Secretary

2/5/2025

## Chapter 70.114 - Aids Payment Worksheet For Tax Year 2024(Payment Year 2025) - Payment Due January 31, 2025

749 of 7093

LEGAL DESCRIPTION: T40 R18-W S34 PT OF SESE				PARCEL NO: 07-040-2-40-18-34-4 04-000-011200				CONTROL NO: 133348	
9	\$8,839.96	0.98740736	\$8,728.64						
				0	\$0.00	STAT	999999	STATE OF WISCONSIN	
				0.00224770	\$19.62	CNTY	07	BURNETT COUNTY	
				0.00145170	\$12.67	MUNI	07040	TOWN OF WEST MARSHLAND	
				0.00487080	\$42.52	REG	072233	SCH D OF GRANTSBURG	
				0.00021890	\$1.91	VTAE	001700	NORTHWOOD TECHNICAL COLLEGE	
Parcel Total:					\$76.72				

LEGAL DESCRIPTION: T40 R18-W S35 NWNE				PARCEL NO: 07-040-2-40-18-35-1 02-000-011100				CONTROL NO: 133349	
40	\$39,288.67	0.98740736	\$38,793.93						
				0	\$0.00	STAT	999999	STATE OF WISCONSIN	
				0.00224770	\$87.20	CNTY	07	BURNETT COUNTY	
				0.00145170	\$56.32	MUNI	07040	TOWN OF WEST MARSHLAND	
				0.00487080	\$188.96	REG	072233	SCH D OF GRANTSBURG	
				0.00021890	\$8.49	VTAE	001700	NORTHWOOD TECHNICAL COLLEGE	
Parcel Total:					\$340.97				



# State of Wisconsin / Department of Natural Resources

Tony Evers , Governor

, Secretary

2/5/2025

## Chapter 70.114 - Aids Payment Worksheet For Tax Year 2024(Payment Year 2025) - Payment Due January 31, 2025

750 of 7093

LEGAL DESCRIPTION: T40 R18-W S35 SWNE	PARCEL NO: 07-040-2-40-18-35-1 03-000-011100	CONTROL NO: 133350
---------------------------------------	--	--------------------

40	\$39,288.67	0.98740736	\$38,793.93	
----	-------------	------------	-------------	--

0	\$0.00	STAT	999999	STATE OF WISCONSIN
0.00224770	\$87.20	CNTY	07	BURNETT COUNTY
0.00145170	\$56.32	MUNI	07040	TOWN OF WEST MARSHLAND
0.00487080	\$188.96	REG	072233	SCH D OF GRANTSBURG
0.00021890	\$8.49	VTAE	001700	NORTHWOOD TECHNICAL COLLEGE

Parcel Total:	\$340.97
---------------	----------

LEGAL DESCRIPTION: T40 R18-W S35 NENW	PARCEL NO: 07-040-2-40-18-35-2 01-000-011100	CONTROL NO: 133351
---------------------------------------	--	--------------------

40	\$39,288.67	0.98740736	\$38,793.93	
----	-------------	------------	-------------	--

0	\$0.00	STAT	999999	STATE OF WISCONSIN
0.00224770	\$87.20	CNTY	07	BURNETT COUNTY
0.00145170	\$56.32	MUNI	07040	TOWN OF WEST MARSHLAND
0.00487080	\$188.96	REG	072233	SCH D OF GRANTSBURG
0.00021890	\$8.49	VTAE	001700	NORTHWOOD TECHNICAL COLLEGE

Parcel Total:	\$340.97
---------------	----------



# State of Wisconsin / Department of Natural Resources

Tony Evers , Governor

, Secretary

2/5/2025

## Chapter 70.114 - Aids Payment Worksheet For Tax Year 2024(Payment Year 2025) - Payment Due January 31, 2025

751 of 7093

LEGAL DESCRIPTION: T40 R18-W S35 NWNW	PARCEL NO: 07-040-2-40-18-35-2 02-000-011100	CONTROL NO: 133352
---------------------------------------	--	--------------------

40	\$39,288.67	0.98740736	\$38,793.93
----	-------------	------------	-------------

0	\$0.00	STAT	999999	STATE OF WISCONSIN
0.00224770	\$87.20	CNTY	07	BURNETT COUNTY
0.00145170	\$56.32	MUNI	07040	TOWN OF WEST MARSHLAND
0.00487080	\$188.96	REG	072233	SCH D OF GRANTSBURG
0.00021890	\$8.49	VTAE	001700	NORTHWOOD TECHNICAL COLLEGE

Parcel Total:	\$340.97
---------------	----------

LEGAL DESCRIPTION: T40 R18-W S35 SWNW	PARCEL NO: 07-040-2-40-18-35-2 03-000-011100	CONTROL NO: 133353
---------------------------------------	--	--------------------

40	\$39,288.67	0.98740736	\$38,793.93
----	-------------	------------	-------------

0	\$0.00	STAT	999999	STATE OF WISCONSIN
0.00224770	\$87.20	CNTY	07	BURNETT COUNTY
0.00145170	\$56.32	MUNI	07040	TOWN OF WEST MARSHLAND
0.00487080	\$188.96	REG	072233	SCH D OF GRANTSBURG
0.00021890	\$8.49	VTAE	001700	NORTHWOOD TECHNICAL COLLEGE

Parcel Total:	\$340.97
---------------	----------



# State of Wisconsin / Department of Natural Resources

Tony Evers , Governor

, Secretary

2/5/2025

## Chapter 70.114 - Aids Payment Worksheet For Tax Year 2024(Payment Year 2025) - Payment Due January 31, 2025

752 of 7093

LEGAL DESCRIPTION: T40 R18-W S35 SENW	PARCEL NO: 07-040-2-40-18-35-2 04-000-011100	CONTROL NO: 133354
---------------------------------------	--	--------------------

40	\$39,288.67	0.98740736	\$38,793.93
----	-------------	------------	-------------

0	\$0.00	STAT	999999	STATE OF WISCONSIN
0.00224770	\$87.20	CNTY	07	BURNETT COUNTY
0.00145170	\$56.32	MUNI	07040	TOWN OF WEST MARSHLAND
0.00487080	\$188.96	REG	072233	SCH D OF GRANTSBURG
0.00021890	\$8.49	VTAE	001700	NORTHWOOD TECHNICAL COLLEGE

Parcel Total:	\$340.97
---------------	----------

File Number Total:	\$11,127.29
--------------------	-------------

FILE NO: WM 60225 *	DATE OF PURCHASE: 07/26/2013	GRANTOR: Estate of John L. Jacobson,
---------------------	------------------------------	--------------------------------------

LEGAL DESCRIPTION: T39 R18-W S26 SESW	PARCEL NO: 07-040-2-39-18-26-3 04-000-011000	CONTROL NO: 126692
---------------------------------------	--	--------------------

40	\$56,075.53	0.98740736	\$55,369.39
----	-------------	------------	-------------

0	\$0.00	STAT	999999	STATE OF WISCONSIN
0.00224770	\$124.46	CNTY	07	BURNETT COUNTY
0.00145170	\$80.38	MUNI	07040	TOWN OF WEST MARSHLAND
0.00487080	\$269.69	REG	072233	SCH D OF GRANTSBURG
0.00021890	\$12.12	VTAE	001700	NORTHWOOD TECHNICAL COLLEGE

Parcel Total:	\$486.65
---------------	----------



# State of Wisconsin / Department of Natural Resources

Tony Evers , Governor

, Secretary

2/5/2025

## Chapter 70.114 - Aids Payment Worksheet For Tax Year 2024(Payment Year 2025) - Payment Due January 31, 2025

753 of 7093

LEGAL DESCRIPTION: T39 R18-W S26 SWSE	PARCEL NO: 07-040-2-39-18-26-4 03-000-011000	CONTROL NO: 126693
---------------------------------------	--	--------------------

40	\$56,075.53	0.98740736	\$55,369.39
----	-------------	------------	-------------

0	\$0.00	STAT	999999	STATE OF WISCONSIN
0.00224770	\$124.46	CNTY	07	BURNETT COUNTY
0.00145170	\$80.38	MUNI	07040	TOWN OF WEST MARSHLAND
0.00487080	\$269.69	REG	072233	SCH D OF GRANTSBURG
0.00021890	\$12.12	VTAE	001700	NORTHWOOD TECHNICAL COLLEGE

Parcel Total:	\$486.65
---------------	----------

File Number Total:	\$973.30
--------------------	----------

FILE NO: WM 60245 *	DATE OF PURCHASE: 07/31/2014	GRANTOR: Friends of Crex, Inc. (Larso
---------------------	------------------------------	---------------------------------------

LEGAL DESCRIPTION: T39 R18-W S26 PT OF NESW	PARCEL NO: 07-040-2-39-18-26-3 01-000-014000; 040352601230	CONTROL NO: 129427
---	--	--------------------

20	\$46,597.52	0.98740736	\$46,010.73
----	-------------	------------	-------------

0	\$0.00	STAT	999999	STATE OF WISCONSIN
0.00224770	\$103.42	CNTY	07	BURNETT COUNTY
0.00145170	\$66.79	MUNI	07040	TOWN OF WEST MARSHLAND
0.00487080	\$224.11	REG	072233	SCH D OF GRANTSBURG
0.00021890	\$10.07	VTAE	001700	NORTHWOOD TECHNICAL COLLEGE

Parcel Total:	\$404.39
---------------	----------



# State of Wisconsin / Department of Natural Resources

Tony Evers , Governor

, Secretary

2/5/2025

## Chapter 70.114 - Aids Payment Worksheet For Tax Year 2024(Payment Year 2025) - Payment Due January 31, 2025

754 of 7093

LEGAL DESCRIPTION: T39 R18-W S26 PT OF NESE	PARCEL NO: 07-040-2-39-18-26-4 01-000-012000	CONTROL NO: 129428
---	--	--------------------

20	\$46,340.88	0.98740736	\$45,757.33
----	-------------	------------	-------------

0	\$0.00	STAT	999999	STATE OF WISCONSIN
0.00224770	\$102.85	CNTY	07	BURNETT COUNTY
0.00145170	\$66.42	MUNI	07040	TOWN OF WEST MARSHLAND
0.00487080	\$222.88	REG	072233	SCH D OF GRANTSBURG
0.00021890	\$10.01	VTAE	001700	NORTHWOOD TECHNICAL COLLEGE

Parcel Total:	\$402.16
---------------	----------

LEGAL DESCRIPTION: T39 R18-W S26 NWSE	PARCEL NO: 07-040-2-39-18-26-4 02-000-011000	CONTROL NO: 129429
---------------------------------------	--	--------------------

40	\$85,056.05	0.98740736	\$83,984.97
----	-------------	------------	-------------

0	\$0.00	STAT	999999	STATE OF WISCONSIN
0.00224770	\$188.78	CNTY	07	BURNETT COUNTY
0.00145170	\$121.92	MUNI	07040	TOWN OF WEST MARSHLAND
0.00487080	\$409.08	REG	072233	SCH D OF GRANTSBURG
0.00021890	\$18.38	VTAE	001700	NORTHWOOD TECHNICAL COLLEGE

Parcel Total:	\$738.16
---------------	----------

File Number Total:	\$1,544.71
--------------------	------------



# State of Wisconsin / Department of Natural Resources

Tony Evers , Governor

, Secretary

2/5/2025

## Chapter 70.114 - Aids Payment Worksheet For Tax Year 2024(Payment Year 2025) - Payment Due January 31, 2025

755 of 7093

FILE NO: WM 60281 *	DATE OF PURCHASE: 08/19/2015	GRANTOR: Friends of Crex, Inc.
LEGAL DESCRIPTION: T39 R18-W S26 PT OF NESW	PARCEL NO: 07-040-2-39-18-26-3 01-000-012000	CONTROL NO: 131463

10	\$53,598.84	0.98740736	\$52,923.89
----	-------------	------------	-------------

0	\$0.00	STAT	999999	STATE OF WISCONSIN
0.00224770	\$118.96	CNTY	07	BURNETT COUNTY
0.00145170	\$76.83	MUNI	07040	TOWN OF WEST MARSHLAND
0.00487080	\$257.78	REG	072233	SCH D OF GRANTSBURG
0.00021890	\$11.58	VTAE	001700	NORTHWOOD TECHNICAL COLLEGE

Parcel Total:	\$465.15
---------------	----------

File Number Total:	\$465.15
--------------------	----------

FILE NO: WM 60282 *	DATE OF PURCHASE: 08/19/2015	GRANTOR: Friends of Crex, Inc.
LEGAL DESCRIPTION: T39 R18-W S25 PT OF NWSE	PARCEL NO: 07-040-2-39-18-25-4 02-000-015000	CONTROL NO: 131464

7	\$5,466.17	0.98740736	\$5,397.34
---	------------	------------	------------

0	\$0.00	STAT	999999	STATE OF WISCONSIN
0.00224770	\$12.13	CNTY	07	BURNETT COUNTY
0.00145170	\$7.84	MUNI	07040	TOWN OF WEST MARSHLAND
0.00487080	\$26.29	REG	072233	SCH D OF GRANTSBURG
0.00021890	\$1.18	VTAE	001700	NORTHWOOD TECHNICAL COLLEGE

Parcel Total:	\$47.44
---------------	---------

File Number Total:	\$47.44
--------------------	---------



# State of Wisconsin / Department of Natural Resources

Tony Evers , Governor

, Secretary

2/5/2025

## Chapter 70.114 - Aids Payment Worksheet For Tax Year 2024(Payment Year 2025) - Payment Due January 31, 2025

756 of 7093

FILE NO: WM 60370 *	DATE OF PURCHASE: 06/02/2016	GRANTOR: Mark L. & Amanda A. Tyberg
LEGAL DESCRIPTION: T39 R18-W S25 PT OF NESW	PARCEL NO: 07-040-2-39-18-25-3 01-000-011000	CONTROL NO: 132257

2.83      \$7,591.90      0.98740736      \$7,496.30

0	\$0.00	STAT	999999	STATE OF WISCONSIN
0.00224770	\$16.85	CNTY	07	BURNETT COUNTY
0.00145170	\$10.88	MUNI	07040	TOWN OF WEST MARSHLAND
0.00487080	\$36.51	REG	072233	SCH D OF GRANTSBURG
0.00021890	\$1.64	VTAE	001700	NORTHWOOD TECHNICAL COLLEGE

Parcel Total:      \$65.88

File Number Total:      \$65.88

FILE NO: WM 60563 *	DATE OF PURCHASE: 03/15/2019	GRANTOR: Wayne E Melquist, et al
LEGAL DESCRIPTION: T39 R18-W S33 SESE	PARCEL NO: 07-040-2-39-18-33-4 04-000-011000	CONTROL NO: 135068

38.7      \$31,381.85      0.98740736      \$30,986.67

0	\$0.00	STAT	999999	STATE OF WISCONSIN
0.00224770	\$69.65	CNTY	07	BURNETT COUNTY
0.00145170	\$44.98	MUNI	07040	TOWN OF WEST MARSHLAND
0.00487080	\$150.93	REG	072233	SCH D OF GRANTSBURG
0.00021890	\$6.78	VTAE	001700	NORTHWOOD TECHNICAL COLLEGE

Parcel Total:      \$272.34





# State of Wisconsin / Department of Natural Resources

Tony Evers , Governor

, Secretary

2/5/2025

## Chapter 70.114 - Aids Payment Worksheet For Tax Year 2024(Payment Year 2025) - Payment Due January 31, 2025

757 of 7093

LEGAL DESCRIPTION: T39 R18-W S33 SWSE	PARCEL NO: 07-040-2-39-18-33-4 03-000-011000	CONTROL NO: 135069
---------------------------------------	--	--------------------

39.3	\$22,742.31	0.98740736	\$22,455.93
------	-------------	------------	-------------

0	\$0.00	STAT	999999	STATE OF WISCONSIN
0.00224770	\$50.47	CNTY	07	BURNETT COUNTY
0.00145170	\$32.60	MUNI	07040	TOWN OF WEST MARSHLAND
0.00487080	\$109.38	REG	072233	SCH D OF GRANTSBURG
0.00021890	\$4.91	VTAE	001700	NORTHWOOD TECHNICAL COLLEGE

Parcel Total:	\$197.36
---------------	----------

File Number Total:	\$469.70
--------------------	----------

FILE NO: WM 60564 *	DATE OF PURCHASE: 03/20/2019	GRANTOR: Friends of Crex, Inc.
---------------------	------------------------------	--------------------------------

LEGAL DESCRIPTION: T40 R18-W S33 SENW	PARCEL NO: 07-040-2-40-18-33-2 04-000-011000	CONTROL NO: 135177
---------------------------------------	--	--------------------

40.7	\$57,173.41	0.98740736	\$56,453.45
------	-------------	------------	-------------

0	\$0.00	STAT	999999	STATE OF WISCONSIN
0.00224770	\$126.89	CNTY	07	BURNETT COUNTY
0.00145170	\$81.95	MUNI	07040	TOWN OF WEST MARSHLAND
0.00487080	\$274.97	REG	072233	SCH D OF GRANTSBURG
0.00021890	\$12.36	VTAE	001700	NORTHWOOD TECHNICAL COLLEGE

Parcel Total:	\$496.17
---------------	----------



# State of Wisconsin / Department of Natural Resources

Tony Evers , Governor

, Secretary

2/5/2025

## Chapter 70.114 - Aids Payment Worksheet For Tax Year 2024(Payment Year 2025) - Payment Due January 31, 2025

758 of 7093

LEGAL DESCRIPTION: T40 R18-W S33 NESW	PARCEL NO: 07-040-2-40-18-33-3 01-000-011000	CONTROL NO: 135178
---------------------------------------	--	--------------------

40.1	\$73,817.23	0.98740736	\$72,887.67
------	-------------	------------	-------------

0	\$0.00	STAT	999999	STATE OF WISCONSIN
0.00224770	\$163.83	CNTY	07	BURNETT COUNTY
0.00145170	\$105.81	MUNI	07040	TOWN OF WEST MARSHLAND
0.00487080	\$355.02	REG	072233	SCH D OF GRANTSBURG
0.00021890	\$15.95	VTAE	001700	NORTHWOOD TECHNICAL COLLEGE

Parcel Total:	\$640.61
---------------	----------

LEGAL DESCRIPTION: T40 R18-W S33 SESW	PARCEL NO: 07-040-2-40-18-33-3 04-000-011000	CONTROL NO: 135180
---------------------------------------	--	--------------------

39.9	\$72,800.81	0.98740736	\$71,884.06
------	-------------	------------	-------------

0	\$0.00	STAT	999999	STATE OF WISCONSIN
0.00224770	\$161.58	CNTY	07	BURNETT COUNTY
0.00145170	\$104.35	MUNI	07040	TOWN OF WEST MARSHLAND
0.00487080	\$350.13	REG	072233	SCH D OF GRANTSBURG
0.00021890	\$15.73	VTAE	001700	NORTHWOOD TECHNICAL COLLEGE

Parcel Total:	\$631.79
---------------	----------

File Number Total:	\$1,768.57
--------------------	------------



# State of Wisconsin / Department of Natural Resources

Tony Evers , Governor

, Secretary

2/5/2025

## Chapter 70.114 - Aids Payment Worksheet For Tax Year 2024(Payment Year 2025) - Payment Due January 31, 2025

759 of 7093

FILE NO: WM 60636 *	DATE OF PURCHASE: 11/14/2019	GRANTOR: Friends of Crex, Inc.			
LEGAL DESCRIPTION: T39 R18-W S33 SESW	PARCEL NO: 070402391833304000011000	CONTROL NO: 137700			
39.5	\$63,748.35	0.98740736	\$62,945.59		
	0	\$0.00	STAT 999999	STATE OF WISCONSIN	
	0.00224770	\$141.48	CNTY 07	BURNETT COUNTY	
	0.00145170	\$91.38	MUNI 07040	TOWN OF WEST MARSHLAND	
	0.00487080	\$306.60	REG 072233	SCH D OF GRANTSBURG	
	0.00021890	\$13.78	VTAE 001700	NORTHWOOD TECHNICAL COLLEGE	
Parcel Total:		\$553.24			

File Number Total:	\$553.24
--------------------	----------

FILE NO: WM 60753 *	DATE OF PURCHASE: 05/12/2022	GRANTOR: Friends of Crex, Inc.			
LEGAL DESCRIPTION: T39 R19-W S11 SWSE	PARCEL NO: 070402391911403000011000	CONTROL NO: 136717			
40.3	\$74,763.17	0.98740736	\$73,821.70		
	0	\$0.00	STAT 999999	STATE OF WISCONSIN	
	0.00224770	\$165.93	CNTY 07	BURNETT COUNTY	
	0.00145170	\$107.17	MUNI 07040	TOWN OF WEST MARSHLAND	
	0.00487080	\$359.57	REG 072233	SCH D OF GRANTSBURG	
	0.00021890	\$16.16	VTAE 001700	NORTHWOOD TECHNICAL COLLEGE	
Parcel Total:		\$648.83			

File Number Total:	\$648.83
--------------------	----------

Municipality Total:	\$43,586.72
---------------------	-------------



# State of Wisconsin / Department of Natural Resources

Tony Evers , Governor

, Secretary

2/5/2025

## Chapter 70.114 - Aids Payment Worksheet For Tax Year 2024(Payment Year 2025) - Payment Due January 31, 2025

760 of 7093

DETAIL FOR TOWN OF WOOD RIVER, BURNETT COUNTY

Acres	Est. Adjust. Purch. Price	Level of Assessment	Adjusted Local Value	Net Gen. Tax Rate	Calc. Aid Pay Amount	----- Taxing Jurisdiction ----- Type	Code	Description
FILE NO: W 1607 *			DATE OF PURCHASE: 08/10/2005			GRANTOR: SUSAN ET AL WICKLUND		
LEGAL DESCRIPTION: T38 R18-W S07 PT OF NENW				PARCEL NO: 042-2507-01500		CONTROL NO: 93845		
26.25	\$102,262.45	0.77652103	\$79,408.94					
				0	\$0.00	STAT	999999	STATE OF WISCONSIN
				0.00281680	\$223.68	CNTY	07	BURNETT COUNTY
				0.00253530	\$201.33	MUNI	07042	TOWN OF WOOD RIVER
				0.006104	\$484.72	REG	072233	SCH D OF GRANTSBURG
				0.00027420	\$21.77	VTAE	001700	NORTHWOOD TECHNICAL COLLEGE
<b>Parcel Total:</b>					<b>\$931.50</b>			

File Number Total: \$931.50

FILE NO: W 1608 *			DATE OF PURCHASE: 08/26/2005			GRANTOR: DELBERT E WICKLUND		
LEGAL DESCRIPTION: T38 R18-W S07 PT OF NWNW				PARCEL NO: 042-2507-01700		CONTROL NO: 93856		
25	\$87,762.55	0.77652103	\$68,149.46					
				0	\$0.00	STAT	999999	STATE OF WISCONSIN
				0.00281680	\$191.96	CNTY	07	BURNETT COUNTY
				0.00253530	\$172.78	MUNI	07042	TOWN OF WOOD RIVER
				0.006104	\$415.99	REG	072233	SCH D OF GRANTSBURG
				0.00027420	\$18.68	VTAE	001700	NORTHWOOD TECHNICAL COLLEGE
<b>Parcel Total:</b>					<b>\$799.41</b>			



# State of Wisconsin / Department of Natural Resources

Tony Evers , Governor

, Secretary

2/5/2025

## Chapter 70.114 - Aids Payment Worksheet For Tax Year 2024(Payment Year 2025) - Payment Due January 31, 2025

761 of 7093

LEGAL DESCRIPTION: T38 R18-W S07 PT OF SWNW                      PARCEL NO: 042-2507-01700                      CONTROL NO: 93857

25      \$87,762.55      0.77652103      \$68,149.46

0              \$0.00      STAT      999999      STATE OF WISCONSIN

0.00281680              \$191.96      CNTY      07              BURNETT COUNTY

0.00253530              \$172.78      MUNI      07042              TOWN OF WOOD RIVER

0.006104              \$415.99      REG      072233              SCH D OF GRANTSBURG

0.00027420              \$18.68      VTAE      001700              NORTHWOOD TECHNICAL COLLEGE

Parcel Total:                      \$799.41

File Number Total:                      \$1,598.82

FILE NO: WM 60042 \*                      DATE OF PURCHASE: 12/22/2009                      GRANTOR: Board of Commissioners of Pu

LEGAL DESCRIPTION: T38 R18-W S06 SWSE                      PARCEL NO: 042-2506-02900                      CONTROL NO: 108420

40      \$56,731.40      0.77652103      \$44,053.12

0              \$0.00      STAT      999999      STATE OF WISCONSIN

0.00281680              \$124.09      CNTY      07              BURNETT COUNTY

0.00253530              \$111.69      MUNI      07042              TOWN OF WOOD RIVER

0.006104              \$268.90      REG      072233              SCH D OF GRANTSBURG

0.00027420              \$12.08      VTAE      001700              NORTHWOOD TECHNICAL COLLEGE

Parcel Total:                      \$516.76



# State of Wisconsin / Department of Natural Resources

Tony Evers , Governor

, Secretary

2/5/2025

## Chapter 70.114 - Aids Payment Worksheet For Tax Year 2024(Payment Year 2025) - Payment Due January 31, 2025

762 of 7093

LEGAL DESCRIPTION: T38 R18-W S07 NWNE      PARCEL NO: 042-2507-01200      CONTROL NO: 108421

40      \$56,731.40      0.77652103      \$44,053.12

0	\$0.00	STAT	999999	STATE OF WISCONSIN
0.00281680	\$124.09	CNTY	07	BURNETT COUNTY
0.00253530	\$111.69	MUNI	07042	TOWN OF WOOD RIVER
0.006104	\$268.90	REG	072233	SCH D OF GRANTSBURG
0.00027420	\$12.08	VTAE	001700	NORTHWOOD TECHNICAL COLLEGE

Parcel Total:      \$516.76

File Number Total:      \$1,033.52

FILE NO: WM 60408 \*      DATE OF PURCHASE: 12/22/1993      GRANTOR: FARMERS HOME ADMINISTRATION

LEGAL DESCRIPTION: T38 R18-W S04 SENW      PARCEL NO: 042-2504-01 900      CONTROL NO: 132944

40      \$12,921.16      0.77652103      \$10,033.55

0	\$0.00	STAT	999999	STATE OF WISCONSIN
0.00281680	\$28.26	CNTY	07	BURNETT COUNTY
0.00253530	\$25.44	MUNI	07042	TOWN OF WOOD RIVER
0.006104	\$61.25	REG	072233	SCH D OF GRANTSBURG
0.00027420	\$2.75	VTAE	001700	NORTHWOOD TECHNICAL COLLEGE

Parcel Total:      \$117.70



# State of Wisconsin / Department of Natural Resources

Tony Evers , Governor

, Secretary

2/5/2025

## Chapter 70.114 - Aids Payment Worksheet For Tax Year 2024(Payment Year 2025) - Payment Due January 31, 2025

763 of 7093

LEGAL DESCRIPTION: T38 R18-W S05 SWNE				PARCEL NO: 042-2504-01 500				CONTROL NO: 132945	
40	\$8,864.51	0.77652103	\$6,883.48						
				0	\$0.00	STAT	999999	STATE OF WISCONSIN	
				0.00281680	\$19.39	CNTY	07	BURNETT COUNTY	
				0.00253530	\$17.45	MUNI	07042	TOWN OF WOOD RIVER	
				0.006104	\$42.02	REG	072233	SCH D OF GRANTSBURG	
				0.00027420	\$1.89	VTAE	001700	NORTHWOOD TECHNICAL COLLEGE	
Parcel Total:					\$80.75				

LEGAL DESCRIPTION: T38 R18-W S05 SENE				PARCEL NO: 042-2504-01 600				CONTROL NO: 132946	
40	\$12,169.93	0.77652103	\$9,450.20						
				0	\$0.00	STAT	999999	STATE OF WISCONSIN	
				0.00281680	\$26.62	CNTY	07	BURNETT COUNTY	
				0.00253530	\$23.96	MUNI	07042	TOWN OF WOOD RIVER	
				0.006104	\$57.68	REG	072233	SCH D OF GRANTSBURG	
				0.00027420	\$2.59	VTAE	001700	NORTHWOOD TECHNICAL COLLEGE	
Parcel Total:					\$110.85				

LEGAL DESCRIPTION: T38 R18-W S04 SWNW				PARCEL NO: 042-2504-01 800				CONTROL NO: 132947	
40	\$57,994.95	0.77652103	\$45,034.30						
				0	\$0.00	STAT	999999	STATE OF WISCONSIN	
				0.00281680	\$126.85	CNTY	07	BURNETT COUNTY	
				0.00253530	\$114.18	MUNI	07042	TOWN OF WOOD RIVER	
				0.006104	\$274.89	REG	072233	SCH D OF GRANTSBURG	
				0.00027420	\$12.35	VTAE	001700	NORTHWOOD TECHNICAL COLLEGE	
Parcel Total:					\$528.27				



# State of Wisconsin / Department of Natural Resources

Tony Evers , Governor

, Secretary

2/5/2025

## Chapter 70.114 - Aids Payment Worksheet For Tax Year 2024(Payment Year 2025) - Payment Due January 31, 2025

764 of 7093

File Number Total: \$837.57

FILE NO: WM 60490 \*

DATE OF PURCHASE: 11/08/2016

GRANTOR: Richard E Larson

LEGAL DESCRIPTION: T38 R18-W S07 PT OF SWNW

PARCEL NO: 07-042-2-38-18-07-2 03-000-012000

CONTROL NO: 133253

1 \$18,508.77 0.77652103 \$14,372.45

0 \$0.00 STAT 999999 STATE OF WISCONSIN

0.00281680 \$40.48 CNTY 07 BURNETT COUNTY

0.00253530 \$36.44 MUNI 07042 TOWN OF WOOD RIVER

0.006104 \$87.73 REG 072233 SCH D OF GRANTSBURG

0.00027420 \$3.94 VTAE 001700 NORTHWOOD TECHNICAL COLLEGE

Parcel Total: \$168.59

File Number Total: \$168.59

FILE NO: WM 60556 \*

DATE OF PURCHASE: 10/31/2018

GRANTOR: Friends of Crex, Inc

LEGAL DESCRIPTION: T38 R18-W S05 SWNW

PARCEL NO: 07-042-2-38-18-05-2 03-000-011000

CONTROL NO: 133887

40 \$84,870.12 0.77652103 \$65,903.43

0 \$0.00 STAT 999999 STATE OF WISCONSIN

0.00281680 \$185.63 CNTY 07 BURNETT COUNTY

0.00253530 \$167.09 MUNI 07042 TOWN OF WOOD RIVER

0.006104 \$402.28 REG 072233 SCH D OF GRANTSBURG

0.00027420 \$18.07 VTAE 001700 NORTHWOOD TECHNICAL COLLEGE

Parcel Total: \$773.07





# State of Wisconsin / Department of Natural Resources

Tony Evers , Governor

, Secretary

2/5/2025

## Chapter 70.114 - Aids Payment Worksheet For Tax Year 2024(Payment Year 2025) - Payment Due January 31, 2025

765 of 7093

LEGAL DESCRIPTION: T38 R18-W S05 Lot 1, CSM 3746	PARCEL NO: 07-042-2-38-18-05-2 02-000-011000	CONTROL NO: 133890
--	--	--------------------

18.5	\$39,252.42	0.77652103	\$30,480.33
------	-------------	------------	-------------

0	\$0.00	STAT	999999	STATE OF WISCONSIN
0.00281680	\$85.86	CNTY	07	BURNETT COUNTY
0.00253530	\$77.28	MUNI	07042	TOWN OF WOOD RIVER
0.006104	\$186.05	REG	072233	SCH D OF GRANTSBURG
0.00027420	\$8.36	VTAE	001700	NORTHWOOD TECHNICAL COLLEGE

Parcel Total:	\$357.55
---------------	----------

File Number Total:	\$1,130.62
--------------------	------------

FILE NO: WM 60563 *	DATE OF PURCHASE: 03/15/2019	GRANTOR: Wayne E Melquist, et al
---------------------	------------------------------	----------------------------------

LEGAL DESCRIPTION: T38 R18-W S04 NWNE	PARCEL NO: 07-042-2-38-18-04-1 02-000-011000	CONTROL NO: 135070
---------------------------------------	--	--------------------

42.47	\$83,922.21	0.77652103	\$65,167.36
-------	-------------	------------	-------------

0	\$0.00	STAT	999999	STATE OF WISCONSIN
0.00281680	\$183.56	CNTY	07	BURNETT COUNTY
0.00253530	\$165.22	MUNI	07042	TOWN OF WOOD RIVER
0.006104	\$397.78	REG	072233	SCH D OF GRANTSBURG
0.00027420	\$17.87	VTAE	001700	NORTHWOOD TECHNICAL COLLEGE

Parcel Total:	\$764.43
---------------	----------



# State of Wisconsin / Department of Natural Resources

Tony Evers , Governor

, Secretary

2/5/2025

## Chapter 70.114 - Aids Payment Worksheet For Tax Year 2024(Payment Year 2025) - Payment Due January 31, 2025

766 of 7093

LEGAL DESCRIPTION: T38 R18-W S04 SWNE	PARCEL NO: 07-042-2-38-18-04-1 03-000-011000	CONTROL NO: 135071
---------------------------------------	--	--------------------

40	\$79,041.40	0.77652103	\$61,377.31	
----	-------------	------------	-------------	--

0	\$0.00	STAT	999999	STATE OF WISCONSIN
0.00281680	\$172.89	CNTY	07	BURNETT COUNTY
0.00253530	\$155.61	MUNI	07042	TOWN OF WOOD RIVER
0.006104	\$374.65	REG	072233	SCH D OF GRANTSBURG
0.00027420	\$16.83	VTAE	001700	NORTHWOOD TECHNICAL COLLEGE

Parcel Total:	\$719.98
---------------	----------

LEGAL DESCRIPTION: T38 R18-W S04 PT OF SENE	PARCEL NO: 07-042-2-38-18-04-1 04-000-012000	CONTROL NO: 135072
---	--	--------------------

20	\$13,204.53	0.77652103	\$10,253.59	
----	-------------	------------	-------------	--

0	\$0.00	STAT	999999	STATE OF WISCONSIN
0.00281680	\$28.88	CNTY	07	BURNETT COUNTY
0.00253530	\$26.00	MUNI	07042	TOWN OF WOOD RIVER
0.006104	\$62.59	REG	072233	SCH D OF GRANTSBURG
0.00027420	\$2.81	VTAE	001700	NORTHWOOD TECHNICAL COLLEGE

Parcel Total:	\$120.28
---------------	----------



# State of Wisconsin / Department of Natural Resources

Tony Evers , Governor

, Secretary

2/5/2025

## Chapter 70.114 - Aids Payment Worksheet For Tax Year 2024(Payment Year 2025) - Payment Due January 31, 2025

767 of 7093

LEGAL DESCRIPTION: T38 R18-W S04 PT OF NENE	PARCEL NO: 07-042-2-38-18-04-1 01-000-012000	CONTROL NO: 135073
---	--	--------------------

20	\$39,520.71	0.77652103	\$30,688.66
----	-------------	------------	-------------

0	\$0.00	STAT	999999	STATE OF WISCONSIN
0.00281680	\$86.44	CNTY	07	BURNETT COUNTY
0.00253530	\$77.81	MUNI	07042	TOWN OF WOOD RIVER
0.006104	\$187.32	REG	072233	SCH D OF GRANTSBURG
0.00027420	\$8.41	VTAE	001700	NORTHWOOD TECHNICAL COLLEGE

Parcel Total:	\$359.98
---------------	----------

File Number Total:	\$1,964.67
--------------------	------------

FILE NO: WM 60649 *	DATE OF PURCHASE: 08/10/2020	GRANTOR: Friends of Crex, Inc.
---------------------	------------------------------	--------------------------------

LEGAL DESCRIPTION: T38 R18-W S05 PT OF NWNE	PARCEL NO: 070422381805102000011000; 070422381805102000012000	CONTROL NO: 138792
---	---	--------------------

30	\$60,714.37	0.77652103	\$47,145.98
----	-------------	------------	-------------

0	\$0.00	STAT	999999	STATE OF WISCONSIN
0.00281680	\$132.80	CNTY	07	BURNETT COUNTY
0.00253530	\$119.53	MUNI	07042	TOWN OF WOOD RIVER
0.006104	\$287.78	REG	072233	SCH D OF GRANTSBURG
0.00027420	\$12.93	VTAE	001700	NORTHWOOD TECHNICAL COLLEGE

Parcel Total:	\$553.04
---------------	----------

File Number Total:	\$553.04
--------------------	----------



# State of Wisconsin / Department of Natural Resources

Tony Evers , Governor

, Secretary

2/5/2025

## Chapter 70.114 - Aids Payment Worksheet For Tax Year 2024(Payment Year 2025) - Payment Due January 31, 2025

768 of 7093

FILE NO: WM 60754 *	DATE OF PURCHASE: 05/12/2022	GRANTOR: Friends of Crex, Inc.
LEGAL DESCRIPTION: T38 R18-W S07 Lot 4, CSM 3661	PARCEL NO: 07-042-2-38-18-07-2 04-000-014000	CONTROL NO: 138375

12.56	\$8,011.49	0.77652103	\$6,221.09
-------	------------	------------	------------

0	\$0.00	STAT	999999	STATE OF WISCONSIN
0.00281680	\$17.52	CNTY	07	BURNETT COUNTY
0.00253530	\$15.77	MUNI	07042	TOWN OF WOOD RIVER
0.006104	\$37.97	REG	072233	SCH D OF GRANTSBURG
0.00027420	\$1.71	VTAE	001700	NORTHWOOD TECHNICAL COLLEGE

Parcel Total:	\$72.97
---------------	---------

File Number Total:	\$72.97
--------------------	---------

Municipality Total:	\$8,291.30
---------------------	------------



# State of Wisconsin / Department of Natural Resources

Tony Evers , Governor

, Secretary

2/5/2025

## Chapter 70.114 - Aids Payment Worksheet For Tax Year 2024(Payment Year 2025) - Payment Due January 31, 2025

769 of 7093

DETAIL FOR TOWN OF BRILLION, CALUMET COUNTY

Acres	Est. Adjust. Purch. Price	Level of Assessment	Adjusted Local Value	Net Gen. Tax Rate	Calc. Aid Pay Amount	----- Taxing Jurisdiction -----		
						Type	Code	Description
FILE NO: P 1759 *		DATE OF PURCHASE: 02/13/2002				GRANTOR: TOWN OF BRILLION		
LEGAL DESCRIPTION: T20 R20-E S17 PT OF SWNW				PARCEL NO: 002-202017-00-240A		CONTROL NO: 86900		
1.4	\$4,264.06	0.63252023	\$2,697.11					
				0	\$0.00	STAT	999999	STATE OF WISCONSIN
				0.00560370	\$15.11	CNTY	08	CALUMET COUNTY
				0.00325110	\$8.77	MUNI	08002	TOWN OF BRILLION
				0.01151780	\$31.06	REG	080658	SCH D OF BRILLION
				0.00107230	\$2.89	VTAE	001200	FOX VALLEY VTAE DISTRICT
Parcel Total:					\$57.83			

LEGAL DESCRIPTION: T20 R20-E S17 PT OF SENW				PARCEL NO: 002-202017-00-240A		CONTROL NO: 86901		
3.4	\$10,356.17	0.63252023	\$6,550.48					
				0	\$0.00	STAT	999999	STATE OF WISCONSIN
				0.00560370	\$36.71	CNTY	08	CALUMET COUNTY
				0.00325110	\$21.30	MUNI	08002	TOWN OF BRILLION
				0.01151780	\$75.45	REG	080658	SCH D OF BRILLION
				0.00107230	\$7.02	VTAE	001200	FOX VALLEY VTAE DISTRICT
Parcel Total:					\$140.48			



# State of Wisconsin / Department of Natural Resources

Tony Evers , Governor

, Secretary

2/5/2025

## Chapter 70.114 - Aids Payment Worksheet For Tax Year 2024(Payment Year 2025) - Payment Due January 31, 2025

770 of 7093

LEGAL DESCRIPTION: T20 R20-E S17 PT OF SWNE	PARCEL NO: 002-202017-00-240A	CONTROL NO: 86902
---	-------------------------------	-------------------

1	\$3,046.05	0.63252023	\$1,926.69	
---	------------	------------	------------	--

0	\$0.00	STAT	999999	STATE OF WISCONSIN
0.00560370	\$10.80	CNTY	08	CALUMET COUNTY
0.00325110	\$6.26	MUNI	08002	TOWN OF BRILLION
0.01151780	\$22.19	REG	080658	SCH D OF BRILLION
0.00107230	\$2.07	VTAE	001200	FOX VALLEY VTAE DISTRICT

Parcel Total:	\$41.32
---------------	---------

LEGAL DESCRIPTION: T20 R20-E S17 PT OF NESE	PARCEL NO: 002-202017-00-240A	CONTROL NO: 86903
---	-------------------------------	-------------------

2.47	\$7,523.73	0.63252023	\$4,758.91	
------	------------	------------	------------	--

0	\$0.00	STAT	999999	STATE OF WISCONSIN
0.00560370	\$26.67	CNTY	08	CALUMET COUNTY
0.00325110	\$15.47	MUNI	08002	TOWN OF BRILLION
0.01151780	\$54.81	REG	080658	SCH D OF BRILLION
0.00107230	\$5.10	VTAE	001200	FOX VALLEY VTAE DISTRICT

Parcel Total:	\$102.05
---------------	----------

File Number Total:	\$341.68
--------------------	----------



# State of Wisconsin / Department of Natural Resources

Tony Evers , Governor

, Secretary

2/5/2025

## Chapter 70.114 - Aids Payment Worksheet For Tax Year 2024(Payment Year 2025) - Payment Due January 31, 2025

771 of 7093

FILE NO: P 1794 H				DATE OF PURCHASE: 06/25/2003				GRANTOR: WISCONSIN CENTRAL LTD.			
LEGAL DESCRIPTION: T20 R20-E S05 PT OF NENE				PARCEL NO: 090708				CONTROL NO: 90708			
3.18	\$9,395.87	0.63252023	\$5,943.08								
				0	\$0.00	STAT	999999	STATE OF WISCONSIN			
				0.00560370	\$33.30	CNTY	08	CALUMET COUNTY			
				0.00325110	\$19.32	MUNI	08002	TOWN OF BRILLION			
				0.01151780	\$68.45	REG	080658	SCH D OF BRILLION			
				0.00107230	\$6.37	VTAE	001200	FOX VALLEY VTAE DISTRICT			
Parcel Total:					\$127.44						

LEGAL DESCRIPTION: T20 R20-E S05 PT OF SENE				PARCEL NO: 090709				CONTROL NO: 90709			
3.32	\$9,809.52	0.63252023	\$6,204.72								
				0	\$0.00	STAT	999999	STATE OF WISCONSIN			
				0.00560370	\$34.77	CNTY	08	CALUMET COUNTY			
				0.00325110	\$20.17	MUNI	08002	TOWN OF BRILLION			
				0.01151780	\$71.46	REG	080658	SCH D OF BRILLION			
				0.00107230	\$6.65	VTAE	001200	FOX VALLEY VTAE DISTRICT			
Parcel Total:					\$133.05						



# State of Wisconsin / Department of Natural Resources

Tony Evers , Governor

, Secretary

2/5/2025

## Chapter 70.114 - Aids Payment Worksheet For Tax Year 2024(Payment Year 2025) - Payment Due January 31, 2025

772 of 7093

LEGAL DESCRIPTION: T20 R20-E S05 PT OF NESE				PARCEL NO: 090710				CONTROL NO: 90710			
0.22	\$650.03	0.63252023	\$411.16								
				0	\$0.00	STAT	999999	STATE OF WISCONSIN			
				0.00560370	\$2.30	CNTY	08	CALUMET COUNTY			
				0.00325110	\$1.34	MUNI	08002	TOWN OF BRILLION			
				0.01151780	\$4.74	REG	080658	SCH D OF BRILLION			
				0.00107230	\$0.44	VTAE	001200	FOX VALLEY VTAE DISTRICT			
				Parcel Total:	\$8.82						

LEGAL DESCRIPTION: T20 R20-E S05 PT OF NWSE				PARCEL NO: 090711				CONTROL NO: 90711			
2.82	\$8,332.20	0.63252023	\$5,270.28								
				0	\$0.00	STAT	999999	STATE OF WISCONSIN			
				0.00560370	\$29.53	CNTY	08	CALUMET COUNTY			
				0.00325110	\$17.13	MUNI	08002	TOWN OF BRILLION			
				0.01151780	\$60.70	REG	080658	SCH D OF BRILLION			
				0.00107230	\$5.65	VTAE	001200	FOX VALLEY VTAE DISTRICT			
				Parcel Total:	\$113.01						

LEGAL DESCRIPTION: T20 R20-E S05 PT OF SWSE				PARCEL NO: 090712				CONTROL NO: 90712			
2.98	\$8,804.93	0.63252023	\$5,569.30								
				0	\$0.00	STAT	999999	STATE OF WISCONSIN			
				0.00560370	\$31.21	CNTY	08	CALUMET COUNTY			
				0.00325110	\$18.11	MUNI	08002	TOWN OF BRILLION			
				0.01151780	\$64.15	REG	080658	SCH D OF BRILLION			
				0.00107230	\$5.97	VTAE	001200	FOX VALLEY VTAE DISTRICT			
				Parcel Total:	\$119.44						





# State of Wisconsin / Department of Natural Resources

Tony Evers , Governor

, Secretary

2/5/2025

## Chapter 70.114 - Aids Payment Worksheet For Tax Year 2024(Payment Year 2025) - Payment Due January 31, 2025

773 of 7093

LEGAL DESCRIPTION: T20 R20-E S08 PART OF NWNE				PARCEL NO: 090713				CONTROL NO: 90713	
2.27	\$6,707.11	0.63252023	\$4,242.39						
				0	\$0.00	STAT	999999	STATE OF WISCONSIN	
				0.00560370	\$23.77	CNTY	08	CALUMET COUNTY	
				0.00325110	\$13.79	MUNI	08002	TOWN OF BRILLION	
				0.01151780	\$48.86	REG	080658	SCH D OF BRILLION	
				0.00107230	\$4.55	VTAE	001200	FOX VALLEY VTAE DISTRICT	
Parcel Total:					\$90.97				

LEGAL DESCRIPTION: T20 R20-E S08 PART OF NENW				PARCEL NO: 090714				CONTROL NO: 90714	
0.95	\$2,806.95	0.63252023	\$1,775.45						
				0	\$0.00	STAT	999999	STATE OF WISCONSIN	
				0.00560370	\$9.95	CNTY	08	CALUMET COUNTY	
				0.00325110	\$5.77	MUNI	08002	TOWN OF BRILLION	
				0.01151780	\$20.45	REG	080658	SCH D OF BRILLION	
				0.00107230	\$1.90	VTAE	001200	FOX VALLEY VTAE DISTRICT	
Parcel Total:					\$38.07				

LEGAL DESCRIPTION: T20 R20-E S08 PART OF SENW				PARCEL NO: 090715				CONTROL NO: 90715	
3.23	\$9,543.60	0.63252023	\$6,036.52						
				0	\$0.00	STAT	999999	STATE OF WISCONSIN	
				0.00560370	\$33.83	CNTY	08	CALUMET COUNTY	
				0.00325110	\$19.63	MUNI	08002	TOWN OF BRILLION	
				0.01151780	\$69.53	REG	080658	SCH D OF BRILLION	
				0.00107230	\$6.47	VTAE	001200	FOX VALLEY VTAE DISTRICT	
Parcel Total:					\$129.46				



# State of Wisconsin / Department of Natural Resources

Tony Evers , Governor

, Secretary

2/5/2025

## Chapter 70.114 - Aids Payment Worksheet For Tax Year 2024(Payment Year 2025) - Payment Due January 31, 2025

774 of 7093

LEGAL DESCRIPTION: T20 R20-E S08 PART OF NESW				PARCEL NO: 090716				CONTROL NO: 90716	
3.15	\$9,307.23	0.63252023	\$5,887.01						
				0	\$0.00	STAT	999999	STATE OF WISCONSIN	
				0.00560370	\$32.99	CNTY	08	CALUMET COUNTY	
				0.00325110	\$19.14	MUNI	08002	TOWN OF BRILLION	
				0.01151780	\$67.81	REG	080658	SCH D OF BRILLION	
				0.00107230	\$6.31	VTAE	001200	FOX VALLEY VTAE DISTRICT	
Parcel Total:					\$126.25				

LEGAL DESCRIPTION: T20 R20-E S08 PART OF SESW				PARCEL NO: 090717				CONTROL NO: 90717	
0.7	\$2,068.27	0.63252023	\$1,308.22						
				0	\$0.00	STAT	999999	STATE OF WISCONSIN	
				0.00560370	\$7.33	CNTY	08	CALUMET COUNTY	
				0.00325110	\$4.25	MUNI	08002	TOWN OF BRILLION	
				0.01151780	\$15.07	REG	080658	SCH D OF BRILLION	
				0.00107230	\$1.40	VTAE	001200	FOX VALLEY VTAE DISTRICT	
Parcel Total:					\$28.05				

LEGAL DESCRIPTION: T20 R20-E S08 PART OF SWSW				PARCEL NO: 090718				CONTROL NO: 90718	
2.41	\$7,120.77	0.63252023	\$4,504.03						
				0	\$0.00	STAT	999999	STATE OF WISCONSIN	
				0.00560370	\$25.24	CNTY	08	CALUMET COUNTY	
				0.00325110	\$14.64	MUNI	08002	TOWN OF BRILLION	
				0.01151780	\$51.88	REG	080658	SCH D OF BRILLION	
				0.00107230	\$4.83	VTAE	001200	FOX VALLEY VTAE DISTRICT	
Parcel Total:					\$96.59				



# State of Wisconsin / Department of Natural Resources

Tony Evers , Governor

, Secretary

2/5/2025

## Chapter 70.114 - Aids Payment Worksheet For Tax Year 2024(Payment Year 2025) - Payment Due January 31, 2025

775 of 7093

LEGAL DESCRIPTION: T20 R20-E S17 PART OF SWNW				PARCEL NO: 090719	CONTROL NO: 90719			
2.84	\$8,391.28	0.63252023	\$5,307.65					
				0	\$0.00	STAT	999999	STATE OF WISCONSIN
				0.00560370	\$29.74	CNTY	08	CALUMET COUNTY
				0.00325110	\$17.26	MUNI	08002	TOWN OF BRILLION
				0.01151780	\$61.13	REG	080658	SCH D OF BRILLION
				0.00107230	\$5.69	VTAE	001200	FOX VALLEY VTAE DISTRICT
Parcel Total:					\$113.82			

LEGAL DESCRIPTION: T20 R20-E S17 PART OF NWNW				PARCEL NO: 090720	CONTROL NO: 90720			
3.27	\$9,661.79	0.63252023	\$6,111.28					
				0	\$0.00	STAT	999999	STATE OF WISCONSIN
				0.00560370	\$34.25	CNTY	08	CALUMET COUNTY
				0.00325110	\$19.87	MUNI	08002	TOWN OF BRILLION
				0.01151780	\$70.39	REG	080658	SCH D OF BRILLION
				0.00107230	\$6.55	VTAE	001200	FOX VALLEY VTAE DISTRICT
Parcel Total:					\$131.06			

LEGAL DESCRIPTION: T20 R20-E S18 PART OF SENE				PARCEL NO: 090721	CONTROL NO: 90721			
0.37	\$1,093.22	0.63252023	\$691.48					
				0	\$0.00	STAT	999999	STATE OF WISCONSIN
				0.00560370	\$3.87	CNTY	08	CALUMET COUNTY
				0.00325110	\$2.25	MUNI	08002	TOWN OF BRILLION
				0.01151780	\$7.96	REG	080658	SCH D OF BRILLION
				0.00107230	\$0.74	VTAE	001200	FOX VALLEY VTAE DISTRICT
Parcel Total:					\$14.82			



# State of Wisconsin / Department of Natural Resources

Tony Evers , Governor

, Secretary

2/5/2025

## Chapter 70.114 - Aids Payment Worksheet For Tax Year 2024(Payment Year 2025) - Payment Due January 31, 2025

776 of 7093

LEGAL DESCRIPTION: T20 R20-E S18 PART OF NESE	PARCEL NO: 090722	CONTROL NO: 90722
---	-------------------	-------------------

3.2	\$9,454.96	0.63252023	\$5,980.45
-----	------------	------------	------------

0	\$0.00	STAT	999999	STATE OF WISCONSIN
0.00560370	\$33.51	CNTY	08	CALUMET COUNTY
0.00325110	\$19.44	MUNI	08002	TOWN OF BRILLION
0.01151780	\$68.88	REG	080658	SCH D OF BRILLION
0.00107230	\$6.41	VTAE	001200	FOX VALLEY VTAE DISTRICT

Parcel Total:	\$128.24
---------------	----------

LEGAL DESCRIPTION: T20 R20-E S18 PART OF SESE	PARCEL NO: 090723	CONTROL NO: 90723
---	-------------------	-------------------

3.18	\$9,395.87	0.63252023	\$5,943.08
------	------------	------------	------------

0	\$0.00	STAT	999999	STATE OF WISCONSIN
0.00560370	\$33.30	CNTY	08	CALUMET COUNTY
0.00325110	\$19.32	MUNI	08002	TOWN OF BRILLION
0.01151780	\$68.45	REG	080658	SCH D OF BRILLION
0.00107230	\$6.37	VTAE	001200	FOX VALLEY VTAE DISTRICT

Parcel Total:	\$127.44
---------------	----------

LEGAL DESCRIPTION: T20 R20-E S19 PART OF NENE	PARCEL NO: 090724	CONTROL NO: 90724
---	-------------------	-------------------

1.64	\$4,845.68	0.63252023	\$3,064.99
------	------------	------------	------------

0	\$0.00	STAT	999999	STATE OF WISCONSIN
0.00560370	\$17.18	CNTY	08	CALUMET COUNTY
0.00325110	\$9.96	MUNI	08002	TOWN OF BRILLION
0.01151780	\$35.30	REG	080658	SCH D OF BRILLION
0.00107230	\$3.29	VTAE	001200	FOX VALLEY VTAE DISTRICT

Parcel Total:	\$65.73
---------------	---------



# State of Wisconsin / Department of Natural Resources

Tony Evers , Governor

, Secretary

2/5/2025

## Chapter 70.114 - Aids Payment Worksheet For Tax Year 2024(Payment Year 2025) - Payment Due January 31, 2025

777 of 7093

LEGAL DESCRIPTION: T20 R20-E S19 PART OF NWNE				PARCEL NO: 090725	CONTROL NO: 90725			
1.59	\$4,697.93	0.63252023	\$2,971.53					
				0	\$0.00	STAT	999999	STATE OF WISCONSIN
				0.00560370	\$16.65	CNTY	08	CALUMET COUNTY
				0.00325110	\$9.66	MUNI	08002	TOWN OF BRILLION
				0.01151780	\$34.23	REG	080658	SCH D OF BRILLION
				0.00107230	\$3.19	VTAE	001200	FOX VALLEY VTAE DISTRICT
Parcel Total:					\$63.73			

LEGAL DESCRIPTION: T20 R20-E S19 PART OF SWNE				PARCEL NO: 090726	CONTROL NO: 90726			
3.18	\$9,395.87	0.63252023	\$5,943.08					
				0	\$0.00	STAT	999999	STATE OF WISCONSIN
				0.00560370	\$33.30	CNTY	08	CALUMET COUNTY
				0.00325110	\$19.32	MUNI	08002	TOWN OF BRILLION
				0.01151780	\$68.45	REG	080658	SCH D OF BRILLION
				0.00107230	\$6.37	VTAE	001200	FOX VALLEY VTAE DISTRICT
Parcel Total:					\$127.44			

LEGAL DESCRIPTION: T20 R20-E S19 PART OF NWSE				PARCEL NO: 090727	CONTROL NO: 90727			
3	\$8,864.03	0.63252023	\$5,606.68					
				0	\$0.00	STAT	999999	STATE OF WISCONSIN
				0.00560370	\$31.42	CNTY	08	CALUMET COUNTY
				0.00325110	\$18.23	MUNI	08002	TOWN OF BRILLION
				0.01151780	\$64.58	REG	080658	SCH D OF BRILLION
				0.00107230	\$6.01	VTAE	001200	FOX VALLEY VTAE DISTRICT
Parcel Total:					\$120.24			



# State of Wisconsin / Department of Natural Resources

Tony Evers , Governor

, Secretary

2/5/2025

## Chapter 70.114 - Aids Payment Worksheet For Tax Year 2024(Payment Year 2025) - Payment Due January 31, 2025

778 of 7093

LEGAL DESCRIPTION: T20 R20-E S19 PART OF SWSE				PARCEL NO: 090728				CONTROL NO: 90728	
0.45	\$1,329.60	0.63252023	\$841.00						
				0	\$0.00	STAT	999999	STATE OF WISCONSIN	
				0.00560370	\$4.71	CNTY	08	CALUMET COUNTY	
				0.00325110	\$2.73	MUNI	08002	TOWN OF BRILLION	
				0.01151780	\$9.69	REG	080658	SCH D OF BRILLION	
				0.00107230	\$0.90	VTAE	001200	FOX VALLEY VTAE DISTRICT	
Parcel Total:					\$18.03				

LEGAL DESCRIPTION: T20 R20-E S19 PART OF SESW				PARCEL NO: 090729				CONTROL NO: 90729	
2.61	\$7,711.71	0.63252023	\$4,877.81						
				0	\$0.00	STAT	999999	STATE OF WISCONSIN	
				0.00560370	\$27.33	CNTY	08	CALUMET COUNTY	
				0.00325110	\$15.86	MUNI	08002	TOWN OF BRILLION	
				0.01151780	\$56.18	REG	080658	SCH D OF BRILLION	
				0.00107230	\$5.23	VTAE	001200	FOX VALLEY VTAE DISTRICT	
Parcel Total:					\$104.60				

LEGAL DESCRIPTION: T20 R20-E S30 PART OF NENW				PARCEL NO: 090730				CONTROL NO: 90730	
3.36	\$9,927.71	0.63252023	\$6,279.48						
				0	\$0.00	STAT	999999	STATE OF WISCONSIN	
				0.00560370	\$35.19	CNTY	08	CALUMET COUNTY	
				0.00325110	\$20.42	MUNI	08002	TOWN OF BRILLION	
				0.01151780	\$72.33	REG	080658	SCH D OF BRILLION	
				0.00107230	\$6.73	VTAE	001200	FOX VALLEY VTAE DISTRICT	
Parcel Total:					\$134.67				



# State of Wisconsin / Department of Natural Resources

Tony Evers , Governor

, Secretary

2/5/2025

## Chapter 70.114 - Aids Payment Worksheet For Tax Year 2024(Payment Year 2025) - Payment Due January 31, 2025

779 of 7093

LEGAL DESCRIPTION: T20 R20-E S30 PART OF SENW				PARCEL NO: 090731				CONTROL NO: 90731	
0.95	\$2,806.95	0.63252023	\$1,775.45						
				0	\$0.00	STAT	999999	STATE OF WISCONSIN	
				0.00560370	\$9.95	CNTY	08	CALUMET COUNTY	
				0.00325110	\$5.77	MUNI	08002	TOWN OF BRILLION	
				0.01151780	\$20.45	REG	080658	SCH D OF BRILLION	
				0.00107230	\$1.90	VTAE	001200	FOX VALLEY VTAE DISTRICT	
Parcel Total:					\$38.07				

LEGAL DESCRIPTION: T20 R20-E S30 PART OF SWNW				PARCEL NO: 090732				CONTROL NO: 90732	
2.27	\$6,707.11	0.63252023	\$4,242.39						
				0	\$0.00	STAT	999999	STATE OF WISCONSIN	
				0.00560370	\$23.77	CNTY	08	CALUMET COUNTY	
				0.00325110	\$13.79	MUNI	08002	TOWN OF BRILLION	
				0.01151780	\$48.86	REG	080658	SCH D OF BRILLION	
				0.00107230	\$4.55	VTAE	001200	FOX VALLEY VTAE DISTRICT	
Parcel Total:					\$90.97				

LEGAL DESCRIPTION: T20 R20-E S30 PART OF NWSW				PARCEL NO: 090733				CONTROL NO: 90733	
3	\$8,864.03	0.63252023	\$5,606.68						
				0	\$0.00	STAT	999999	STATE OF WISCONSIN	
				0.00560370	\$31.42	CNTY	08	CALUMET COUNTY	
				0.00325110	\$18.23	MUNI	08002	TOWN OF BRILLION	
				0.01151780	\$64.58	REG	080658	SCH D OF BRILLION	
				0.00107230	\$6.01	VTAE	001200	FOX VALLEY VTAE DISTRICT	
Parcel Total:					\$120.24				



# State of Wisconsin / Department of Natural Resources

Tony Evers , Governor

, Secretary

2/5/2025

## Chapter 70.114 - Aids Payment Worksheet For Tax Year 2024(Payment Year 2025) - Payment Due January 31, 2025

780 of 7093

LEGAL DESCRIPTION: T20 R20-E S30 PART OF SWSW				PARCEL NO: 090734				CONTROL NO: 90734	
3.02	\$8,923.12	0.63252023	\$5,644.05						
				0	\$0.00	STAT	999999	STATE OF WISCONSIN	
				0.00560370	\$31.63	CNTY	08	CALUMET COUNTY	
				0.00325110	\$18.35	MUNI	08002	TOWN OF BRILLION	
				0.01151780	\$65.01	REG	080658	SCH D OF BRILLION	
				0.00107230	\$6.05	VTAE	001200	FOX VALLEY VTAE DISTRICT	
Parcel Total:					\$121.04				

LEGAL DESCRIPTION: T20 R20-E S31 PART OF NWNW				PARCEL NO: 090735				CONTROL NO: 90735	
3	\$8,864.03	0.63252023	\$5,606.68						
				0	\$0.00	STAT	999999	STATE OF WISCONSIN	
				0.00560370	\$31.42	CNTY	08	CALUMET COUNTY	
				0.00325110	\$18.23	MUNI	08002	TOWN OF BRILLION	
				0.01108230	\$62.13	REG	082534	SCH D OF HILBERT	
				0.00107230	\$6.01	VTAE	001200	FOX VALLEY VTAE DISTRICT	
Parcel Total:					\$117.79				

LEGAL DESCRIPTION: T20 R20-E S31 PART OF SWNW				PARCEL NO: 090736				CONTROL NO: 90736	
3	\$8,864.03	0.63252023	\$5,606.68						
				0	\$0.00	STAT	999999	STATE OF WISCONSIN	
				0.00560370	\$31.42	CNTY	08	CALUMET COUNTY	
				0.00325110	\$18.23	MUNI	08002	TOWN OF BRILLION	
				0.01108230	\$62.13	REG	082534	SCH D OF HILBERT	
				0.00107230	\$6.01	VTAE	001200	FOX VALLEY VTAE DISTRICT	
Parcel Total:					\$117.79				





# State of Wisconsin / Department of Natural Resources

Tony Evers , Governor

, Secretary

2/5/2025

## Chapter 70.114 - Aids Payment Worksheet For Tax Year 2024(Payment Year 2025) - Payment Due January 31, 2025

781 of 7093

LEGAL DESCRIPTION: T20 R20-E S31 PART OF NWSW	PARCEL NO: 090737	CONTROL NO: 90737
---	-------------------	-------------------

3	\$8,864.03	0.63252023	\$5,606.68
---	------------	------------	------------

0	\$0.00	STAT	999999	STATE OF WISCONSIN
0.00560370	\$31.42	CNTY	08	CALUMET COUNTY
0.00325110	\$18.23	MUNI	08002	TOWN OF BRILLION
0.01108230	\$62.13	REG	082534	SCH D OF HILBERT
0.00107230	\$6.01	VTAE	001200	FOX VALLEY VTAE DISTRICT

Parcel Total:	\$117.79
---------------	----------

LEGAL DESCRIPTION: T20 R20-E S31 PART OF SWSW	PARCEL NO: 090738	CONTROL NO: 90738
---	-------------------	-------------------

3.05	\$9,011.76	0.63252023	\$5,700.12
------	------------	------------	------------

0	\$0.00	STAT	999999	STATE OF WISCONSIN
0.00560370	\$31.94	CNTY	08	CALUMET COUNTY
0.00325110	\$18.53	MUNI	08002	TOWN OF BRILLION
0.01108230	\$63.17	REG	082534	SCH D OF HILBERT
0.00107230	\$6.11	VTAE	001200	FOX VALLEY VTAE DISTRICT

Parcel Total:	\$119.75
---------------	----------

LEGAL DESCRIPTION: T20 R20-E S05 PT OF SWNE	PARCEL NO: 095279	CONTROL NO: 95279
---	-------------------	-------------------

0.01	\$24.07	0.63252023	\$15.23
------	---------	------------	---------

0	\$0.00	STAT	999999	STATE OF WISCONSIN
0.00560370	\$0.09	CNTY	08	CALUMET COUNTY
0.00325110	\$0.05	MUNI	08002	TOWN OF BRILLION
0.01151780	\$0.18	REG	080658	SCH D OF BRILLION
0.00107230	\$0.02	VTAE	001200	FOX VALLEY VTAE DISTRICT

Parcel Total:	\$0.34
---------------	--------





# State of Wisconsin / Department of Natural Resources

Tony Evers , Governor

, Secretary

2/5/2025

## Chapter 70.114 - Aids Payment Worksheet For Tax Year 2024(Payment Year 2025) - Payment Due January 31, 2025

783 of 7093

LEGAL DESCRIPTION: T20 R20-E S30 PT OF SENW	PARCEL NO: 30-202024A	CONTROL NO: 70742
---	-----------------------	-------------------

26	\$40,644.11	0.63252023	\$25,708.22
----	-------------	------------	-------------

0	\$0.00	STAT	999999	STATE OF WISCONSIN
0.00560370	\$144.06	CNTY	08	CALUMET COUNTY
0.00325110	\$83.58	MUNI	08002	TOWN OF BRILLION
0.01151780	\$296.10	REG	080658	SCH D OF BRILLION
0.00107230	\$27.57	VTAE	001200	FOX VALLEY VTAE DISTRICT

Parcel Total:	\$551.31
---------------	----------

LEGAL DESCRIPTION: T20 R20-E S30 PT OF NESW	PARCEL NO: 002-30-202031B	CONTROL NO: 70743
---	---------------------------	-------------------

1.7	\$2,656.95	0.63252023	\$1,680.58
-----	------------	------------	------------

0	\$0.00	STAT	999999	STATE OF WISCONSIN
0.00560370	\$9.42	CNTY	08	CALUMET COUNTY
0.00325110	\$5.46	MUNI	08002	TOWN OF BRILLION
0.01151780	\$19.36	REG	080658	SCH D OF BRILLION
0.00107230	\$1.80	VTAE	001200	FOX VALLEY VTAE DISTRICT

Parcel Total:	\$36.04
---------------	---------

File Number Total:	\$835.45
--------------------	----------



# State of Wisconsin / Department of Natural Resources

Tony Evers , Governor

, Secretary

2/5/2025

## Chapter 70.114 - Aids Payment Worksheet For Tax Year 2024(Payment Year 2025) - Payment Due January 31, 2025

784 of 7093

FILE NO: WM 60045 *	DATE OF PURCHASE: 04/20/2009	GRANTOR: Calumet County
LEGAL DESCRIPTION: T20 R20-E S26 Lot 9, Andrew Kadow Subd	PARCEL NO: 206-0005-000090C-000-0-202026-00-4300	CONTROL NO: 109160

0.07	\$2,225.50	0.63252023	\$1,407.67
------	------------	------------	------------

0	\$0.00	STAT	999999	STATE OF WISCONSIN
---	--------	------	--------	--------------------

0.00560370	\$7.89	CNTY	08	CALUMET COUNTY
------------	--------	------	----	----------------

0.00325110	\$4.58	MUNI	08002	TOWN OF BRILLION
------------	--------	------	-------	------------------

0.01151780	\$16.21	REG	080658	SCH D OF BRILLION
------------	---------	-----	--------	-------------------

0.00107230	\$1.51	VTAE	001200	FOX VALLEY VTAE DISTRICT
------------	--------	------	--------	--------------------------

Parcel Total:	\$30.19
---------------	---------

File Number Total:	\$30.19
--------------------	---------



# State of Wisconsin / Department of Natural Resources

Tony Evers , Governor

, Secretary

2/5/2025

## Chapter 70.114 - Aids Payment Worksheet For Tax Year 2024(Payment Year 2025) - Payment Due January 31, 2025

785 of 7093

FILE NO: WM 60265 *	DATE OF PURCHASE: 05/22/2015	GRANTOR: Craig S. & Amy R. Hedrich
LEGAL DESCRIPTION: T20 R20-E S34 Lot 2, CSM #3335	PARCEL NO: 002-0000-0000000-000-0-202034-00-410A	CONTROL NO: 130413

56.15      \$264,523.73      0.63252023      \$167,316.61

0	\$0.00	STAT	999999	STATE OF WISCONSIN
0.00560370	\$937.58	CNTY	08	CALUMET COUNTY
0.00325110	\$543.96	MUNI	08002	TOWN OF BRILLION
0.01151780	\$1,927.12	REG	080658	SCH D OF BRILLION
0.00107230	\$179.42	VTAE	001200	FOX VALLEY VTAE DISTRICT
0.00213440	\$357.13	SEWR	087050	FOREST JUNCTION UTILITIES

Parcel Total:      \$3,945.21

File Number Total:      \$3,945.21

Municipality Total:      \$8,157.28



# State of Wisconsin / Department of Natural Resources

Tony Evers , Governor

, Secretary

2/5/2025

## Chapter 70.114 - Aids Payment Worksheet For Tax Year 2024(Payment Year 2025) - Payment Due January 31, 2025

786 of 7093

DETAIL FOR TOWN OF BROTHERTOWN, CALUMET COUNTY

Acres	Est. Adjust. Purch. Price	Level of Assessment	Adjusted Local Value	Net Gen. Tax Rate	Calc. Aid Pay Amount	----- Taxing Jurisdiction -----		
						Type	Code	Description
FILE NO: FI 2776 *		DATE OF PURCHASE: 12/03/2003			GRANTOR: BROTHERTOWN HARBOR, INC.			
LEGAL DESCRIPTION: T17 R18-E S04 LT1-CSM1227				PARCEL NO: 004-0000-0000000-010-0171800-06-000B		CONTROL NO: 89537		
1.04	\$388,663.76	0.66488196	\$258,415.52					
				0	\$0.00	STAT	999999	STATE OF WISCONSIN
				0.00624740	\$1,614.42	CNTY	08	CALUMET COUNTY
				0.00241490	\$624.05	MUNI	08004	TOWN OF BROTHERTOWN
				0.01133430	\$2,928.95	REG	081085	SCH D OF CHILTON
				0.00099460	\$257.01	VTAE	001200	FOX VALLEY VTAE DISTRICT
Parcel Total:					\$5,424.43			
File Number Total:					\$5,424.43			
Municipality Total:					\$5,424.43			



# State of Wisconsin / Department of Natural Resources

Tony Evers , Governor

, Secretary

2/5/2025

## Chapter 70.114 - Aids Payment Worksheet For Tax Year 2024(Payment Year 2025) - Payment Due January 31, 2025

787 of 7093

DETAIL FOR TOWN OF CHARLESTOWN, CALUMET COUNTY

Acres	Est. Adjust. Purch. Price	Level of Assessment	Adjusted Local Value	Net Gen. Tax Rate	Calc. Aid Pay Amount	Type	Code	Taxing Jurisdiction Description
FILE NO: W 1044 *			DATE OF PURCHASE: 12/08/1992			GRANTOR: JANE ZAHN		
LEGAL DESCRIPTION: T18 R20-E S12 NWNE				PARCEL NO: 006-12-182012		CONTROL NO: 70920		
40	\$55,276.79	0.95604438	\$52,847.07					
				0	\$0.00	STAT	999999	STATE OF WISCONSIN
				0.004303	\$227.40	CNTY	08	CALUMET COUNTY
				0.00159670	\$84.38	MUNI	08006	TOWN OF CHARLESTOWN
				0.007807	\$412.58	REG	081085	SCH D OF CHILTON
				0.000685	\$36.20	VTAE	001200	FOX VALLEY VTAE DISTRICT
Parcel Total:					\$760.56			

File Number Total: \$760.56

FILE NO: W 1125 *			DATE OF PURCHASE: 09/14/1994			GRANTOR: KENNETH WAGNER		
LEGAL DESCRIPTION: T18 R20-E S13 NESW				PARCEL NO: 006-13-182031		CONTROL NO: 73878		
40	\$80,169.39	0.95604438	\$76,645.49					
				0	\$0.00	STAT	999999	STATE OF WISCONSIN
				0.004303	\$329.81	CNTY	08	CALUMET COUNTY
				0.00159670	\$122.38	MUNI	08006	TOWN OF CHARLESTOWN
				0.007807	\$598.38	REG	081085	SCH D OF CHILTON
				0.000685	\$52.50	VTAE	001200	FOX VALLEY VTAE DISTRICT
Parcel Total:					\$1,103.07			



# State of Wisconsin / Department of Natural Resources

Tony Evers , Governor

, Secretary

2/5/2025

## Chapter 70.114 - Aids Payment Worksheet For Tax Year 2024(Payment Year 2025) - Payment Due January 31, 2025

788 of 7093

LEGAL DESCRIPTION: T18 R20-E S13 NWSW	PARCEL NO: 006-13-182032	CONTROL NO: 73879
---------------------------------------	--------------------------	-------------------

40	\$80,169.39	0.95604438	\$76,645.49	
----	-------------	------------	-------------	--

0	\$0.00	STAT	999999	STATE OF WISCONSIN
0.004303	\$329.81	CNTY	08	CALUMET COUNTY
0.00159670	\$122.38	MUNI	08006	TOWN OF CHARLESTOWN
0.007807	\$598.38	REG	081085	SCH D OF CHILTON
0.000685	\$52.50	VTAE	001200	FOX VALLEY VTAE DISTRICT

Parcel Total:	\$1,103.07
---------------	------------

LEGAL DESCRIPTION: T18 R20-E S13 W1/2 OF SENW	PARCEL NO: 006-13-182024A	CONTROL NO: 73881
---	---------------------------	-------------------

20	\$40,084.69	0.95604438	\$38,322.75	
----	-------------	------------	-------------	--

0	\$0.00	STAT	999999	STATE OF WISCONSIN
0.004303	\$164.90	CNTY	08	CALUMET COUNTY
0.00159670	\$61.19	MUNI	08006	TOWN OF CHARLESTOWN
0.007807	\$299.19	REG	081085	SCH D OF CHILTON
0.000685	\$26.25	VTAE	001200	FOX VALLEY VTAE DISTRICT

Parcel Total:	\$551.53
---------------	----------

LEGAL DESCRIPTION: T18 R20-E S14 N1/2 OF NESE	PARCEL NO: 006-14-182041A	CONTROL NO: 73882
---	---------------------------	-------------------

20	\$40,084.69	0.95604438	\$38,322.75	
----	-------------	------------	-------------	--

0	\$0.00	STAT	999999	STATE OF WISCONSIN
0.004303	\$164.90	CNTY	08	CALUMET COUNTY
0.00159670	\$61.19	MUNI	08006	TOWN OF CHARLESTOWN
0.007807	\$299.19	REG	081085	SCH D OF CHILTON
0.000685	\$26.25	VTAE	001200	FOX VALLEY VTAE DISTRICT

Parcel Total:	\$551.53
---------------	----------





# State of Wisconsin / Department of Natural Resources

Tony Evers , Governor

, Secretary

2/5/2025

## Chapter 70.114 - Aids Payment Worksheet For Tax Year 2024(Payment Year 2025) - Payment Due January 31, 2025

789 of 7093

LEGAL DESCRIPTION: T18 R20-E S13 PT OF SWNW	PARCEL NO: 006-13-182023A	CONTROL NO: 73883
---	---------------------------	-------------------

36	\$72,136.48	0.95604438	\$68,965.67
----	-------------	------------	-------------

0	\$0.00	STAT	999999	STATE OF WISCONSIN
0.004303	\$296.76	CNTY	08	CALUMET COUNTY
0.00159670	\$110.12	MUNI	08006	TOWN OF CHARLESTOWN
0.007807	\$538.42	REG	081085	SCH D OF CHILTON
0.000685	\$47.24	VTAE	001200	FOX VALLEY VTAE DISTRICT

Parcel Total:	\$992.54
---------------	----------

File Number Total:	\$4,301.74
--------------------	------------

FILE NO: W 1141 *	DATE OF PURCHASE: 11/14/1994	GRANTOR: DAVID A SCHEIBE
-------------------	------------------------------	--------------------------

LEGAL DESCRIPTION: T18 R20-E S09 LT2-CSM1448	PARCEL NO: 006-09-182042D	CONTROL NO: 73847
--	---------------------------	-------------------

1.97	\$5,522.63	0.95604438	\$5,279.88
------	------------	------------	------------

0	\$0.00	STAT	999999	STATE OF WISCONSIN
0.004303	\$22.72	CNTY	08	CALUMET COUNTY
0.00159670	\$8.43	MUNI	08006	TOWN OF CHARLESTOWN
0.007807	\$41.22	REG	081085	SCH D OF CHILTON
0.000685	\$3.62	VTAE	001200	FOX VALLEY VTAE DISTRICT

Parcel Total:	\$75.99
---------------	---------

File Number Total:	\$75.99
--------------------	---------



# State of Wisconsin / Department of Natural Resources

Tony Evers , Governor

, Secretary

2/5/2025

## Chapter 70.114 - Aids Payment Worksheet For Tax Year 2024(Payment Year 2025) - Payment Due January 31, 2025

790 of 7093

FILE NO: W 1219 *				DATE OF PURCHASE: 12/29/1995				GRANTOR: AEBISCHER FARMS, INC.			
LEGAL DESCRIPTION: T18 R20-E S10 W1/2 OF NWNE				PARCEL NO: 006-10-182012B				CONTROL NO: 76173			
20	\$31,760.69	0.95604438	\$30,364.63								
				0	\$0.00	STAT	999999	STATE OF WISCONSIN			
				0.004303	\$130.66	CNTY	08	CALUMET COUNTY			
				0.00159670	\$48.48	MUNI	08006	TOWN OF CHARLESTOWN			
				0.007807	\$237.06	REG	081085	SCH D OF CHILTON			
				0.000685	\$20.80	VTAE	001200	FOX VALLEY VTAE DISTRICT			
Parcel Total:					\$437.00						

LEGAL DESCRIPTION: T18 R20-E S10 W1/2 OF SWNE				PARCEL NO: 006-10-182013B				CONTROL NO: 76174			
20	\$31,760.69	0.95604438	\$30,364.63								
				0	\$0.00	STAT	999999	STATE OF WISCONSIN			
				0.004303	\$130.66	CNTY	08	CALUMET COUNTY			
				0.00159670	\$48.48	MUNI	08006	TOWN OF CHARLESTOWN			
				0.007807	\$237.06	REG	081085	SCH D OF CHILTON			
				0.000685	\$20.80	VTAE	001200	FOX VALLEY VTAE DISTRICT			
Parcel Total:					\$437.00						



# State of Wisconsin / Department of Natural Resources

Tony Evers , Governor

, Secretary

2/5/2025

## Chapter 70.114 - Aids Payment Worksheet For Tax Year 2024(Payment Year 2025) - Payment Due January 31, 2025

791 of 7093

LEGAL DESCRIPTION: T18 R20-E S11 SWNW	PARCEL NO: 006-11-182023	CONTROL NO: 76175
---------------------------------------	--------------------------	-------------------

40	\$63,521.38	0.95604438	\$60,729.26	
----	-------------	------------	-------------	--

0	\$0.00	STAT	999999	STATE OF WISCONSIN
0.004303	\$261.32	CNTY	08	CALUMET COUNTY
0.00159670	\$96.97	MUNI	08006	TOWN OF CHARLESTOWN
0.007807	\$474.12	REG	081085	SCH D OF CHILTON
0.000685	\$41.60	VTAE	001200	FOX VALLEY VTAE DISTRICT

Parcel Total:	\$874.01
---------------	----------

LEGAL DESCRIPTION: T18 R20-E S11 SWSW	PARCEL NO: 006-11-182033	CONTROL NO: 76176
---------------------------------------	--------------------------	-------------------

40	\$63,521.38	0.95604438	\$60,729.26	
----	-------------	------------	-------------	--

0	\$0.00	STAT	999999	STATE OF WISCONSIN
0.004303	\$261.32	CNTY	08	CALUMET COUNTY
0.00159670	\$96.97	MUNI	08006	TOWN OF CHARLESTOWN
0.007807	\$474.12	REG	081085	SCH D OF CHILTON
0.000685	\$41.60	VTAE	001200	FOX VALLEY VTAE DISTRICT

Parcel Total:	\$874.01
---------------	----------

LEGAL DESCRIPTION: T18 R20-E S14 PT OF SWNW	PARCEL NO: 006-14-182023A	CONTROL NO: 76177
---	---------------------------	-------------------

11	\$17,487.45	0.95604438	\$16,718.78	
----	-------------	------------	-------------	--

0	\$0.00	STAT	999999	STATE OF WISCONSIN
0.004303	\$71.94	CNTY	08	CALUMET COUNTY
0.00159670	\$26.70	MUNI	08006	TOWN OF CHARLESTOWN
0.007807	\$130.52	REG	081085	SCH D OF CHILTON
0.000685	\$11.45	VTAE	001200	FOX VALLEY VTAE DISTRICT

Parcel Total:	\$240.61
---------------	----------



# State of Wisconsin / Department of Natural Resources

Tony Evers , Governor

, Secretary

2/5/2025

## Chapter 70.114 - Aids Payment Worksheet For Tax Year 2024(Payment Year 2025) - Payment Due January 31, 2025

792 of 7093

LEGAL DESCRIPTION: T18 R20-E S14 PT OF NWNW	PARCEL NO: 006-14-182022A	CONTROL NO: 76178
---	---------------------------	-------------------

35	\$55,622.07	0.95604438	\$53,177.17	
----	-------------	------------	-------------	--

0	\$0.00	STAT	999999	STATE OF WISCONSIN
0.004303	\$228.82	CNTY	08	CALUMET COUNTY
0.00159670	\$84.91	MUNI	08006	TOWN OF CHARLESTOWN
0.007807	\$415.16	REG	081085	SCH D OF CHILTON
0.000685	\$36.43	VTAE	001200	FOX VALLEY VTAE DISTRICT

Parcel Total:	\$765.32
---------------	----------

File Number Total:	\$3,627.95
--------------------	------------

FILE NO: W 1223 A	DATE OF PURCHASE: 02/09/1996	GRANTOR: EDWARD STRECKERT JR.
-------------------	------------------------------	-------------------------------

LEGAL DESCRIPTION: T18 R20-E S12 PT OF NESE	PARCEL NO: 006-12-182041C	CONTROL NO: 76269
---	---------------------------	-------------------

6	\$5,282.08	0.95604438	\$5,049.90	
---	------------	------------	------------	--

0	\$0.00	STAT	999999	STATE OF WISCONSIN
0.004303	\$21.73	CNTY	08	CALUMET COUNTY
0.00159670	\$8.06	MUNI	08006	TOWN OF CHARLESTOWN
0.007807	\$39.42	REG	081085	SCH D OF CHILTON
0.000685	\$3.46	VTAE	001200	FOX VALLEY VTAE DISTRICT

Parcel Total:	\$72.67
---------------	---------

File Number Total:	\$72.67
--------------------	---------



# State of Wisconsin / Department of Natural Resources

Tony Evers , Governor

, Secretary

2/5/2025

## Chapter 70.114 - Aids Payment Worksheet For Tax Year 2024(Payment Year 2025) - Payment Due January 31, 2025

793 of 7093

FILE NO: W 1269 *				DATE OF PURCHASE: 02/18/1997				GRANTOR: PAUL LEMKE			
LEGAL DESCRIPTION: T18 R20-E S12 E1/2 W1/2 SESW				PARCEL NO: 006-12-1820-34B				CONTROL NO: 77803			
10	\$9,641.84	0.95604438	\$9,218.03								
				0	\$0.00	STAT	999999	STATE OF WISCONSIN			
				0.004303	\$39.67	CNTY	08	CALUMET COUNTY			
				0.00159670	\$14.72	MUNI	08006	TOWN OF CHARLESTOWN			
				0.007807	\$71.97	REG	081085	SCH D OF CHILTON			
				0.000685	\$6.31	VTAE	001200	FOX VALLEY VTAE DISTRICT			
				Parcel Total:	\$132.67						

				File Number Total:	\$132.67						
--	--	--	--	--------------------	----------	--	--	--	--	--	--

FILE NO: W 1311 *				DATE OF PURCHASE: 07/13/1998				GRANTOR: JANE ZAHN			
LEGAL DESCRIPTION: T18 R20-E S01 PT OF SWSE				PARCEL NO: 006-01-182043				CONTROL NO: 80704			
35	\$77,396.56	0.95604438	\$73,994.55								
				0	\$0.00	STAT	999999	STATE OF WISCONSIN			
				0.004303	\$318.40	CNTY	08	CALUMET COUNTY			
				0.00159670	\$118.15	MUNI	08006	TOWN OF CHARLESTOWN			
				0.007807	\$577.68	REG	081085	SCH D OF CHILTON			
				0.000685	\$50.69	VTAE	001200	FOX VALLEY VTAE DISTRICT			
				Parcel Total:	\$1,064.92						

				File Number Total:	\$1,064.92						
--	--	--	--	--------------------	------------	--	--	--	--	--	--



# State of Wisconsin / Department of Natural Resources

Tony Evers , Governor

, Secretary

2/5/2025

## Chapter 70.114 - Aids Payment Worksheet For Tax Year 2024(Payment Year 2025) - Payment Due January 31, 2025

794 of 7093

FILE NO: W 1353 *				DATE OF PURCHASE: 07/03/2001				GRANTOR: RIESTERER AND SCHNELL PROPER			
LEGAL DESCRIPTION: T18 R20-E S14 PT OF NENE				PARCEL NO: 182014-00-110A				CONTROL NO: 86443			
38.5	\$45,751.97	0.95604438	\$43,740.92								
				0	\$0.00	STAT	999999	STATE OF WISCONSIN			
				0.004303	\$188.22	CNTY	08	CALUMET COUNTY			
				0.00159670	\$69.84	MUNI	08006	TOWN OF CHARLESTOWN			
				0.007807	\$341.49	REG	081085	SCH D OF CHILTON			
				0.000685	\$29.96	VTAE	001200	FOX VALLEY VTAE DISTRICT			
Parcel Total:					\$629.51						

LEGAL DESCRIPTION: T18 R20-E S14 PT OF SENE				PARCEL NO: 182014-00-140A				CONTROL NO: 86444			
34.5	\$40,998.52	0.95604438	\$39,196.40								
				0	\$0.00	STAT	999999	STATE OF WISCONSIN			
				0.004303	\$168.66	CNTY	08	CALUMET COUNTY			
				0.00159670	\$62.59	MUNI	08006	TOWN OF CHARLESTOWN			
				0.007807	\$306.01	REG	081085	SCH D OF CHILTON			
				0.000685	\$26.85	VTAE	001200	FOX VALLEY VTAE DISTRICT			
Parcel Total:					\$564.11						



# State of Wisconsin / Department of Natural Resources

Tony Evers , Governor

, Secretary

2/5/2025

## Chapter 70.114 - Aids Payment Worksheet For Tax Year 2024(Payment Year 2025) - Payment Due January 31, 2025

795 of 7093

LEGAL DESCRIPTION: T18 R20-E S14 PT OF SWNE      PARCEL NO: 182014-00-130A      CONTROL NO: 86445

24      \$28,520.71      0.95604438      \$27,267.06

0	\$0.00	STAT	999999	STATE OF WISCONSIN
0.004303	\$117.33	CNTY	08	CALUMET COUNTY
0.00159670	\$43.54	MUNI	08006	TOWN OF CHARLESTOWN
0.007807	\$212.88	REG	081085	SCH D OF CHILTON
0.000685	\$18.68	VTAE	001200	FOX VALLEY VTAE DISTRICT

Parcel Total:      \$392.43

LEGAL DESCRIPTION: T18 R20-E S14 PT OF NWNE      PARCEL NO: 182014-00-120B      CONTROL NO: 86446

4      \$4,753.45      0.95604438      \$4,544.51

0	\$0.00	STAT	999999	STATE OF WISCONSIN
0.004303	\$19.56	CNTY	08	CALUMET COUNTY
0.00159670	\$7.26	MUNI	08006	TOWN OF CHARLESTOWN
0.007807	\$35.48	REG	081085	SCH D OF CHILTON
0.000685	\$3.11	VTAE	001200	FOX VALLEY VTAE DISTRICT

Parcel Total:      \$65.41

File Number Total:      \$1,651.46



# State of Wisconsin / Department of Natural Resources

Tony Evers , Governor

, Secretary

2/5/2025

## Chapter 70.114 - Aids Payment Worksheet For Tax Year 2024(Payment Year 2025) - Payment Due January 31, 2025

796 of 7093

FILE NO: W 1397 *				DATE OF PURCHASE: 02/05/2001				GRANTOR: Russell A. Schmidt Revocable			
LEGAL DESCRIPTION: T18 R20-E S01 NESE				PARCEL NO: 006-182001-410A				CONTROL NO: 85665			
40	\$84,905.13	0.95604438	\$81,173.08								
				0	\$0.00	STAT	999999	STATE OF WISCONSIN			
				0.004303	\$349.29	CNTY	08	CALUMET COUNTY			
				0.00159670	\$129.61	MUNI	08006	TOWN OF CHARLESTOWN			
				0.007807	\$633.72	REG	081085	SCH D OF CHILTON			
				0.000685	\$55.61	VTAE	001200	FOX VALLEY VTAE DISTRICT			
Parcel Total:					\$1,168.23						

LEGAL DESCRIPTION: T18 R20-E S01 PT OF NWSE				PARCEL NO: 006-182001-420A				CONTROL NO: 85666			
36.68	\$77,858.14	0.95604438	\$74,435.84								
				0	\$0.00	STAT	999999	STATE OF WISCONSIN			
				0.004303	\$320.30	CNTY	08	CALUMET COUNTY			
				0.00159670	\$118.85	MUNI	08006	TOWN OF CHARLESTOWN			
				0.007807	\$581.12	REG	081085	SCH D OF CHILTON			
				0.000685	\$50.99	VTAE	001200	FOX VALLEY VTAE DISTRICT			
Parcel Total:					\$1,071.26						





# State of Wisconsin / Department of Natural Resources

Tony Evers , Governor

, Secretary

2/5/2025

## Chapter 70.114 - Aids Payment Worksheet For Tax Year 2024(Payment Year 2025) - Payment Due January 31, 2025

797 of 7093

LEGAL DESCRIPTION: T18 R20-E S01 PT OF SWNE      PARCEL NO: 006-182001-130A      CONTROL NO: 85667

38.32      \$81,338.35      0.95604438      \$77,763.07

0	\$0.00	STAT	999999	STATE OF WISCONSIN
0.004303	\$334.62	CNTY	08	CALUMET COUNTY
0.00159670	\$124.17	MUNI	08006	TOWN OF CHARLESTOWN
0.007807	\$607.10	REG	081085	SCH D OF CHILTON
0.000685	\$53.27	VTAE	001200	FOX VALLEY VTAE DISTRICT

Parcel Total:      \$1,119.16

File Number Total:      \$3,358.65

FILE NO: W 1419 \*      DATE OF PURCHASE: 03/12/2002      GRANTOR: THE ALBERS TRUST

LEGAL DESCRIPTION: T18 R20-E S09 E1/2 OF NESE      PARCEL NO: 006-182009-00-410A      CONTROL NO: 87275

20      \$58,744.61      0.95604438      \$56,162.45

0	\$0.00	STAT	999999	STATE OF WISCONSIN
0.004303	\$241.67	CNTY	08	CALUMET COUNTY
0.00159670	\$89.68	MUNI	08006	TOWN OF CHARLESTOWN
0.007807	\$438.46	REG	081085	SCH D OF CHILTON
0.000685	\$38.47	VTAE	001200	FOX VALLEY VTAE DISTRICT

Parcel Total:      \$808.28



# State of Wisconsin / Department of Natural Resources

Tony Evers , Governor

, Secretary

2/5/2025

## Chapter 70.114 - Aids Payment Worksheet For Tax Year 2024(Payment Year 2025) - Payment Due January 31, 2025

798 of 7093

LEGAL DESCRIPTION: T18 R20-E S10 NENW	PARCEL NO: 006-182010-00-210A	CONTROL NO: 87276
---------------------------------------	-------------------------------	-------------------

40    \$102,914.51    0.95604438    \$98,390.84

0	\$0.00	STAT	999999	STATE OF WISCONSIN
0.004303	\$423.38	CNTY	08	CALUMET COUNTY
0.00159670	\$157.10	MUNI	08006	TOWN OF CHARLESTOWN
0.007807	\$768.14	REG	081085	SCH D OF CHILTON
0.000685	\$67.40	VTAE	001200	FOX VALLEY VTAE DISTRICT

Parcel Total:                    \$1,416.02

LEGAL DESCRIPTION: T18 R20-E S10 NWNW	PARCEL NO: 006-182010-00-220A	CONTROL NO: 87277
---------------------------------------	-------------------------------	-------------------

40    \$117,491.13    0.95604438    \$112,326.74

0	\$0.00	STAT	999999	STATE OF WISCONSIN
0.004303	\$483.35	CNTY	08	CALUMET COUNTY
0.00159670	\$179.35	MUNI	08006	TOWN OF CHARLESTOWN
0.007807	\$876.94	REG	081085	SCH D OF CHILTON
0.000685	\$76.95	VTAE	001200	FOX VALLEY VTAE DISTRICT

Parcel Total:                    \$1,616.59

LEGAL DESCRIPTION: T18 R20-E S10 SENW	PARCEL NO: 006-182010-00-240A	CONTROL NO: 87278
---------------------------------------	-------------------------------	-------------------

40    \$173,689.73    0.95604438    \$166,055.09

0	\$0.00	STAT	999999	STATE OF WISCONSIN
0.004303	\$714.54	CNTY	08	CALUMET COUNTY
0.00159670	\$265.14	MUNI	08006	TOWN OF CHARLESTOWN
0.007807	\$1,296.40	REG	081085	SCH D OF CHILTON
0.000685	\$113.75	VTAE	001200	FOX VALLEY VTAE DISTRICT

Parcel Total:                    \$2,389.83



# State of Wisconsin / Department of Natural Resources

Tony Evers , Governor

, Secretary

2/5/2025

## Chapter 70.114 - Aids Payment Worksheet For Tax Year 2024(Payment Year 2025) - Payment Due January 31, 2025

799 of 7093

LEGAL DESCRIPTION: T18 R20-E S10 PT OF SWNW	PARCEL NO: 006-182010-00-230B	CONTROL NO: 87279
---	-------------------------------	-------------------

36.65	\$101,588.66	0.95604438	\$97,123.27
-------	--------------	------------	-------------

0	\$0.00	STAT	999999	STATE OF WISCONSIN
0.004303	\$417.92	CNTY	08	CALUMET COUNTY
0.00159670	\$155.08	MUNI	08006	TOWN OF CHARLESTOWN
0.007807	\$758.25	REG	081085	SCH D OF CHILTON
0.000685	\$66.53	VTAE	001200	FOX VALLEY VTAE DISTRICT

Parcel Total:	\$1,397.78
---------------	------------

LEGAL DESCRIPTION: T18 R20-E S10 PT OF NESW	PARCEL NO: 006-182010-00-310A	CONTROL NO: 87280
---	-------------------------------	-------------------

35.3	\$290,948.36	0.95604438	\$278,159.54
------	--------------	------------	--------------

0	\$0.00	STAT	999999	STATE OF WISCONSIN
0.004303	\$1,196.93	CNTY	08	CALUMET COUNTY
0.00159670	\$444.14	MUNI	08006	TOWN OF CHARLESTOWN
0.007807	\$2,171.61	REG	081085	SCH D OF CHILTON
0.000685	\$190.55	VTAE	001200	FOX VALLEY VTAE DISTRICT

Parcel Total:	\$4,003.23
---------------	------------

LEGAL DESCRIPTION: T18 R20-E S10 SESW	PARCEL NO: 006-182010-00-340A	CONTROL NO: 87283
---------------------------------------	-------------------------------	-------------------

40	\$83,038.34	0.95604438	\$79,388.34
----	-------------	------------	-------------

0	\$0.00	STAT	999999	STATE OF WISCONSIN
0.004303	\$341.61	CNTY	08	CALUMET COUNTY
0.00159670	\$126.76	MUNI	08006	TOWN OF CHARLESTOWN
0.007807	\$619.79	REG	081085	SCH D OF CHILTON
0.000685	\$54.38	VTAE	001200	FOX VALLEY VTAE DISTRICT

Parcel Total:	\$1,142.54
---------------	------------



# State of Wisconsin / Department of Natural Resources

Tony Evers , Governor

, Secretary

2/5/2025

## Chapter 70.114 - Aids Payment Worksheet For Tax Year 2024(Payment Year 2025) - Payment Due January 31, 2025

800 of 7093

LEGAL DESCRIPTION: T18 R20-E S10 PT OF NWSW	PARCEL NO: 006-182010-00-320A	CONTROL NO: 87284
---	-------------------------------	-------------------

35     \$105,122.33     0.95604438     \$100,501.61

0	\$0.00	STAT	999999	STATE OF WISCONSIN
0.004303	\$432.46	CNTY	08	CALUMET COUNTY
0.00159670	\$160.47	MUNI	08006	TOWN OF CHARLESTOWN
0.007807	\$784.62	REG	081085	SCH D OF CHILTON
0.000685	\$68.85	VTAE	001200	FOX VALLEY VTAE DISTRICT

Parcel Total:                     \$1,446.40

LEGAL DESCRIPTION: T18 R20-E S10 NWSE	PARCEL NO: 006-182010-00-420A	CONTROL NO: 87285
---------------------------------------	-------------------------------	-------------------

40     \$126,943.07     0.95604438     \$121,363.21

0	\$0.00	STAT	999999	STATE OF WISCONSIN
0.004303	\$522.23	CNTY	08	CALUMET COUNTY
0.00159670	\$193.78	MUNI	08006	TOWN OF CHARLESTOWN
0.007807	\$947.49	REG	081085	SCH D OF CHILTON
0.000685	\$83.14	VTAE	001200	FOX VALLEY VTAE DISTRICT

Parcel Total:                     \$1,746.64

LEGAL DESCRIPTION: T18 R20-E S10 W1/2 OF NESE	PARCEL NO: 006-182010-00-410B	CONTROL NO: 87286
---	-------------------------------	-------------------

20     \$74,116.74     0.95604438     \$70,858.89

0	\$0.00	STAT	999999	STATE OF WISCONSIN
0.004303	\$304.91	CNTY	08	CALUMET COUNTY
0.00159670	\$113.14	MUNI	08006	TOWN OF CHARLESTOWN
0.007807	\$553.20	REG	081085	SCH D OF CHILTON
0.000685	\$48.54	VTAE	001200	FOX VALLEY VTAE DISTRICT

Parcel Total:                     \$1,019.79



# State of Wisconsin / Department of Natural Resources

Tony Evers , Governor

, Secretary

2/5/2025

## Chapter 70.114 - Aids Payment Worksheet For Tax Year 2024(Payment Year 2025) - Payment Due January 31, 2025

801 of 7093

LEGAL DESCRIPTION: T18 R20-E S10 W1/2 OF SESE				PARCEL NO: 006-182010-00-440B				CONTROL NO: 87287	
20	\$56,536.78	0.95604438	\$54,051.67	0	\$0.00	STAT	999999	STATE OF WISCONSIN	
				0.004303	\$232.59	CNTY	08	CALUMET COUNTY	
				0.00159670	\$86.31	MUNI	08006	TOWN OF CHARLESTOWN	
				0.007807	\$421.98	REG	081085	SCH D OF CHILTON	
				0.000685	\$37.03	VTAE	001200	FOX VALLEY VTAE DISTRICT	
Parcel Total:					\$777.91				

LEGAL DESCRIPTION: T18 R20-E S10 SWSE				PARCEL NO: 006-182010-00-430A				CONTROL NO: 87288	
40	\$78,620.77	0.95604438	\$75,164.95	0	\$0.00	STAT	999999	STATE OF WISCONSIN	
				0.004303	\$323.44	CNTY	08	CALUMET COUNTY	
				0.00159670	\$120.02	MUNI	08006	TOWN OF CHARLESTOWN	
				0.007807	\$586.82	REG	081085	SCH D OF CHILTON	
				0.000685	\$51.49	VTAE	001200	FOX VALLEY VTAE DISTRICT	
Parcel Total:					\$1,081.77				

LEGAL DESCRIPTION: T18 R20-E S15 PT OF NENW				PARCEL NO: 006-182015-00-120A, -120C				CONTROL NO: 87289	
38.8	\$28,709.38	0.95604438	\$27,447.44	0	\$0.00	STAT	999999	STATE OF WISCONSIN	
				0.004303	\$118.11	CNTY	08	CALUMET COUNTY	
				0.00159670	\$43.83	MUNI	08006	TOWN OF CHARLESTOWN	
				0.007807	\$214.28	REG	081085	SCH D OF CHILTON	
				0.000685	\$18.80	VTAE	001200	FOX VALLEY VTAE DISTRICT	
Parcel Total:					\$395.02				



# State of Wisconsin / Department of Natural Resources

Tony Evers , Governor

, Secretary

2/5/2025

## Chapter 70.114 - Aids Payment Worksheet For Tax Year 2024(Payment Year 2025) - Payment Due January 31, 2025

802 of 7093

LEGAL DESCRIPTION: T18 R20-E S15 PT OF NWNE	PARCEL NO: 006-182015-00-210A	CONTROL NO: 87290
---	-------------------------------	-------------------

25	\$34,010.84	0.95604438	\$32,515.88
----	-------------	------------	-------------

0	\$0.00	STAT	999999	STATE OF WISCONSIN
0.004303	\$139.92	CNTY	08	CALUMET COUNTY
0.00159670	\$51.92	MUNI	08006	TOWN OF CHARLESTOWN
0.007807	\$253.85	REG	081085	SCH D OF CHILTON
0.000685	\$22.27	VTAE	001200	FOX VALLEY VTAE DISTRICT

Parcel Total:	\$467.96
---------------	----------

File Number Total:	\$19,709.76
--------------------	-------------

FILE NO: W 1419 A	DATE OF PURCHASE: 03/12/2002	GRANTOR: THE ALBERS TRUST
-------------------	------------------------------	---------------------------

LEGAL DESCRIPTION: T18 R20-E S10 PT OF NESW	PARCEL NO: 006-182010-00-310A	CONTROL NO: 87282
---	-------------------------------	-------------------

4.7	\$159,762.58	0.95604438	\$152,740.11
-----	--------------	------------	--------------

0	\$0.00	STAT	999999	STATE OF WISCONSIN
0.004303	\$657.24	CNTY	08	CALUMET COUNTY
0.00159670	\$243.88	MUNI	08006	TOWN OF CHARLESTOWN
0.007807	\$1,192.45	REG	081085	SCH D OF CHILTON
0.000685	\$104.63	VTAE	001200	FOX VALLEY VTAE DISTRICT

Parcel Total:	\$2,198.20
---------------	------------

File Number Total:	\$2,198.20
--------------------	------------



# State of Wisconsin / Department of Natural Resources

Tony Evers , Governor

, Secretary

2/5/2025

## Chapter 70.114 - Aids Payment Worksheet For Tax Year 2024(Payment Year 2025) - Payment Due January 31, 2025

803 of 7093

FILE NO: W 1433 *				DATE OF PURCHASE: 12/31/2001				GRANTOR: ALOYSIUS SELL			
LEGAL DESCRIPTION: T18 R20-E S10 NENE				PARCEL NO: 006-10-18-20-11				CONTROL NO: 86173			
40	\$119,175.82	0.95604438	\$113,937.37								
				0	\$0.00	STAT	999999	STATE OF WISCONSIN			
				0.004303	\$490.28	CNTY	08	CALUMET COUNTY			
				0.00159670	\$181.93	MUNI	08006	TOWN OF CHARLESTOWN			
				0.007807	\$889.51	REG	081085	SCH D OF CHILTON			
				0.000685	\$78.05	VTAE	001200	FOX VALLEY VTAE DISTRICT			
Parcel Total:					\$1,639.77						

LEGAL DESCRIPTION: T18 R20-E S10 E1/2 OF NWNE				PARCEL NO: 006-10-18-20-12A				CONTROL NO: 86174			
20	\$59,587.91	0.95604438	\$56,968.69								
				0	\$0.00	STAT	999999	STATE OF WISCONSIN			
				0.004303	\$245.14	CNTY	08	CALUMET COUNTY			
				0.00159670	\$90.96	MUNI	08006	TOWN OF CHARLESTOWN			
				0.007807	\$444.76	REG	081085	SCH D OF CHILTON			
				0.000685	\$39.02	VTAE	001200	FOX VALLEY VTAE DISTRICT			
Parcel Total:					\$819.88						



# State of Wisconsin / Department of Natural Resources

Tony Evers , Governor

, Secretary

2/5/2025

## Chapter 70.114 - Aids Payment Worksheet For Tax Year 2024(Payment Year 2025) - Payment Due January 31, 2025

804 of 7093

LEGAL DESCRIPTION: T18 R20-E S10 SENE	PARCEL NO: 006-10-18-20-14	CONTROL NO: 86175
---------------------------------------	----------------------------	-------------------

40	\$119,175.82	0.95604438	\$113,937.37
----	--------------	------------	--------------

0	\$0.00	STAT	999999	STATE OF WISCONSIN
0.004303	\$490.28	CNTY	08	CALUMET COUNTY
0.00159670	\$181.93	MUNI	08006	TOWN OF CHARLESTOWN
0.007807	\$889.51	REG	081085	SCH D OF CHILTON
0.000685	\$78.05	VTAE	001200	FOX VALLEY VTAE DISTRICT

Parcel Total:	\$1,639.77
---------------	------------

LEGAL DESCRIPTION: T18 R20-E S10 E1/2 OF SWNE	PARCEL NO: 006-10-18-20-13A	CONTROL NO: 86176
---	-----------------------------	-------------------

20	\$59,587.91	0.95604438	\$56,968.69
----	-------------	------------	-------------

0	\$0.00	STAT	999999	STATE OF WISCONSIN
0.004303	\$245.14	CNTY	08	CALUMET COUNTY
0.00159670	\$90.96	MUNI	08006	TOWN OF CHARLESTOWN
0.007807	\$444.76	REG	081085	SCH D OF CHILTON
0.000685	\$39.02	VTAE	001200	FOX VALLEY VTAE DISTRICT

Parcel Total:	\$819.88
---------------	----------

File Number Total:	\$4,919.30
--------------------	------------

Municipality Total:	\$41,873.87
---------------------	-------------





**State of Wisconsin / Department of Natural Resources**

Tony Evers , Governor

, Secretary

2/5/2025

**Chapter 70.114 - Aids Payment Worksheet For Tax Year 2024(Payment Year 2025) - Payment Due  
January 31, 2025**

805 of 7093

DETAIL FOR TOWN OF NEW HOLSTEIN, CALUMET COUNTY

Acres	Est. Adjust. Purch. Price	Level of Assessment	Adjusted Local Value	Net Gen. Tax Rate	Calc. Aid Pay Amount	----- Taxing Jurisdiction -----		
						Type	Code	Description
FILE NO: W 1072 *			DATE OF PURCHASE: 09/02/1993			GRANTOR: GEORGE GRUBE		
LEGAL DESCRIPTION: T17 R20-E S36 N1/2 S1/2 SESW				PARCEL NO: 012-36-172034C		CONTROL NO: 71663		
10	\$7,985.40	0.59073661	\$4,717.27					
				0	\$0.00	STAT	999999	STATE OF WISCONSIN
				0.00599950	\$28.30	CNTY	08	CALUMET COUNTY
				0.00258410	\$12.19	MUNI	08012	TOWN OF NEW HOLSTEIN
				0.00880250	\$41.52	REG	362828	SCH D OF KIEL AREA
				0.00087410	\$4.12	VTAE	001100	LAKESHORE VTAE DISTRICT
Parcel Total:					\$86.13			

File Number Total: \$86.13

FILE NO: W 1073 *			DATE OF PURCHASE: 09/09/1993			GRANTOR: OUTDOORS, INC.		
LEGAL DESCRIPTION: T17 R20-E S36 PT S1/2 SENW				PARCEL NO: 012-36-172024D		CONTROL NO: 71806		
5	\$3,327.25	0.59073661	\$1,965.53					
				0	\$0.00	STAT	999999	STATE OF WISCONSIN
				0.00599950	\$11.79	CNTY	08	CALUMET COUNTY
				0.00258410	\$5.08	MUNI	08012	TOWN OF NEW HOLSTEIN
				0.00880250	\$17.30	REG	362828	SCH D OF KIEL AREA
				0.00087410	\$1.72	VTAE	001100	LAKESHORE VTAE DISTRICT
Parcel Total:					\$35.89			



# State of Wisconsin / Department of Natural Resources

Tony Evers , Governor

, Secretary

2/5/2025

## Chapter 70.114 - Aids Payment Worksheet For Tax Year 2024(Payment Year 2025) - Payment Due January 31, 2025

806 of 7093

LEGAL DESCRIPTION: T17 R20-E S36 PT N1/2 SESW      PARCEL NO: 012-36-172034B      CONTROL NO: 71807

10      \$6,654.50      0.59073661      \$3,931.06

0      \$0.00      STAT      999999      STATE OF WISCONSIN

0.00599950      \$23.58      CNTY      08      CALUMET COUNTY

0.00258410      \$10.16      MUNI      08012      TOWN OF NEW HOLSTEIN

0.00880250      \$34.60      REG      362828      SCH D OF KIEL AREA

0.00087410      \$3.44      VTAE      001100      LAKESHORE VTAE DISTRICT

Parcel Total:      \$71.78

File Number Total:      \$107.67

Municipality Total:      \$193.80



# State of Wisconsin / Department of Natural Resources

Tony Evers , Governor

, Secretary

2/5/2025

## Chapter 70.114 - Aids Payment Worksheet For Tax Year 2024(Payment Year 2025) - Payment Due January 31, 2025

807 of 7093

DETAIL FOR TOWN OF RANTOUL, CALUMET COUNTY

Acres	Est. Adjust. Purch. Price	Level of Assessment	Adjusted Local Value	Net Gen. Tax Rate	Calc. Aid Pay Amount	Taxing Jurisdiction Type	Code	Description
FILE NO: P 1794 H			DATE OF PURCHASE: 06/25/2003			GRANTOR: WISCONSIN CENTRAL LTD.		
LEGAL DESCRIPTION: T19 R20-E S06 PART OF NWNW				PARCEL NO: 090739		CONTROL NO: 90739		
3.1	\$8,876.79	1.00646514	\$8,934.18					
				0	\$0.00	STAT	999999	STATE OF WISCONSIN
				0.00423090	\$37.80	CNTY	08	CALUMET COUNTY
				0.00226950	\$20.28	MUNI	08014	TOWN OF RANTOUL
				0.00751440	\$67.13	REG	080658	SCH D OF BRILLION
				0.00067360	\$6.02	VTAE	001200	FOX VALLEY VTAE DISTRICT
<b>Parcel Total:</b>					<b>\$131.23</b>			

LEGAL DESCRIPTION: T19 R20-E S06 PART OF SWNW				PARCEL NO: 090740		CONTROL NO: 90740		
3.07	\$8,790.88	1.00646514	\$8,847.71					
				0	\$0.00	STAT	999999	STATE OF WISCONSIN
				0.00423090	\$37.43	CNTY	08	CALUMET COUNTY
				0.00226950	\$20.08	MUNI	08014	TOWN OF RANTOUL
				0.00751440	\$66.48	REG	080658	SCH D OF BRILLION
				0.00067360	\$5.96	VTAE	001200	FOX VALLEY VTAE DISTRICT
<b>Parcel Total:</b>					<b>\$129.95</b>			

<b>File Number Total:</b>	<b>\$261.18</b>
---------------------------	-----------------



# State of Wisconsin / Department of Natural Resources

Tony Evers , Governor

, Secretary

2/5/2025

## Chapter 70.114 - Aids Payment Worksheet For Tax Year 2024(Payment Year 2025) - Payment Due January 31, 2025

808 of 7093

FILE NO: W 1054 *		DATE OF PURCHASE: 03/19/1993			GRANTOR: REINHOLD STECKER			
LEGAL DESCRIPTION: T19 R20-E S35 PT OF SWSW				PARCEL NO: 014-35-19233B		CONTROL NO: 71605		
5	\$78,910.13	1.00646514	\$79,420.29					
				0	\$0.00	STAT	999999	STATE OF WISCONSIN
				0.00423090	\$336.02	CNTY	08	CALUMET COUNTY
				0.00226950	\$180.24	MUNI	08014	TOWN OF RANTOUL
				0.007871	\$625.11	REG	081085	SCH D OF CHILTON
				0.00067360	\$53.50	VTAE	001200	FOX VALLEY VTAE DISTRICT
Parcel Total:					\$1,194.87			

File Number Total:		\$1,194.87					
--------------------	--	------------	--	--	--	--	--

FILE NO: W 1224 *		DATE OF PURCHASE: 05/14/1996			GRANTOR: EDWARD T VAN HAREN			
LEGAL DESCRIPTION: T19 R20-E S05 E1/2 OF SENW				PARCEL NO: 014-05-192024		CONTROL NO: 77306		
20	\$25,786.39	1.00646514	\$25,953.10					
				0	\$0.00	STAT	999999	STATE OF WISCONSIN
				0.00423090	\$109.80	CNTY	08	CALUMET COUNTY
				0.00226950	\$58.90	MUNI	08014	TOWN OF RANTOUL
				0.006443	\$167.22	REG	082534	SCH D OF HILBERT
				0.00067360	\$17.48	VTAE	001200	FOX VALLEY VTAE DISTRICT
Parcel Total:					\$353.40			

File Number Total:		\$353.40					
--------------------	--	----------	--	--	--	--	--



# State of Wisconsin / Department of Natural Resources

Tony Evers , Governor

, Secretary

2/5/2025

## Chapter 70.114 - Aids Payment Worksheet For Tax Year 2024(Payment Year 2025) - Payment Due January 31, 2025

809 of 7093

FILE NO: W 1397 *				DATE OF PURCHASE: 02/05/2001				GRANTOR: Russell A. Schmidt Revocable			
LEGAL DESCRIPTION: T19 R20-E S36 SWSW				PARCEL NO: 014-192036-330A,B				CONTROL NO: 85668			
40	\$71,777.21	1.00646514	\$72,241.26								
				0	\$0.00	STAT	999999	STATE OF WISCONSIN			
				0.00423090	\$305.65	CNTY	08	CALUMET COUNTY			
				0.00226950	\$163.95	MUNI	08014	TOWN OF RANTOUL			
				0.007871	\$568.61	REG	081085	SCH D OF CHILTON			
				0.00067360	\$48.66	VTAE	001200	FOX VALLEY VTAE DISTRICT			
Parcel Total:					\$1,086.87						

File Number Total:					\$1,086.87						
--------------------	--	--	--	--	------------	--	--	--	--	--	--

FILE NO: W 1472 *				DATE OF PURCHASE: 05/29/2003				GRANTOR: RONALD SCHMIDT			
LEGAL DESCRIPTION: T19 R20-E S34 NWNE				PARCEL NO: 014-000-192034-00120A				CONTROL NO: 89449			
40	\$17,341.77	1.00646514	\$17,453.88								
				0	\$0.00	STAT	999999	STATE OF WISCONSIN			
				0.00423090	\$73.85	CNTY	08	CALUMET COUNTY			
				0.00226950	\$39.61	MUNI	08014	TOWN OF RANTOUL			
				0.007871	\$137.38	REG	081085	SCH D OF CHILTON			
				0.00067360	\$11.76	VTAE	001200	FOX VALLEY VTAE DISTRICT			
Parcel Total:					\$262.60						





# State of Wisconsin / Department of Natural Resources

Tony Evers , Governor

, Secretary

2/5/2025

## Chapter 70.114 - Aids Payment Worksheet For Tax Year 2024(Payment Year 2025) - Payment Due January 31, 2025

811 of 7093

FILE NO: W 1546 *	DATE OF PURCHASE: 05/07/2004	GRANTOR: TIMOTHY J KLEIST
LEGAL DESCRIPTION: T19 R20-E S15 PT OF NENE	PARCEL NO: 014-0000-0000000-000-0-192015-00-110A	CONTROL NO: 91469

13	\$38,837.82	1.00646514	\$39,088.91
----	-------------	------------	-------------

0	\$0.00	STAT	999999	STATE OF WISCONSIN
---	--------	------	--------	--------------------

0.00423090	\$165.38	CNTY	08	CALUMET COUNTY
------------	----------	------	----	----------------

0.00226950	\$88.71	MUNI	08014	TOWN OF RANTOUL
------------	---------	------	-------	-----------------

0.00751440	\$293.73	REG	080658	SCH D OF BRILLION
------------	----------	-----	--------	-------------------

0.00067360	\$26.33	VTAE	001200	FOX VALLEY VTAE DISTRICT
------------	---------	------	--------	--------------------------

Parcel Total:	\$574.15
---------------	----------

File Number Total:	\$574.15
--------------------	----------

Municipality Total:	\$8,472.68
---------------------	------------



# State of Wisconsin / Department of Natural Resources

Tony Evers , Governor

, Secretary

2/5/2025

## Chapter 70.114 - Aids Payment Worksheet For Tax Year 2024(Payment Year 2025) - Payment Due January 31, 2025

812 of 7093

DETAIL FOR TOWN OF STOCKBRIDGE, CALUMET COUNTY

Acres	Est. Adjust. Purch. Price	Level of Assessment	Adjusted Local Value	Net Gen. Tax Rate	Calc. Aid Pay Amount	----- Taxing Jurisdiction -----		
						Type	Code	Description
FILE NO: NA 755 *			DATE OF PURCHASE: 08/20/2001			GRANTOR: NORBERT KEULER		
LEGAL DESCRIPTION: T18 R19-E S99 STOCKBRDGE RES-PT170				PARCEL NO: 016-170-0-181900-06-		CONTROL NO: 86177		
19.43	\$94,290.79	0.65503076	\$61,763.37					
				0	\$0.00	STAT	999999	STATE OF WISCONSIN
				0.00653510	\$403.63	CNTY	08	CALUMET COUNTY
				0.00336360	\$207.75	MUNI	08016	TOWN OF STOCKBRIDGE
				0.00727550	\$449.36	REG	085614	SCH D OF STOCKBRIDGE
				0.00104050	\$64.26	VTAE	001200	FOX VALLEY VTAE DISTRICT
Parcel Total:					\$1,125.00			

File Number Total: \$1,125.00

FILE NO: NA 764 *			DATE OF PURCHASE: 09/20/2001			GRANTOR: DOUGLAS R PARSONS		
LEGAL DESCRIPTION: T18 R19-E S99 STOCKBRDGE RES-PT 169				PARCEL NO: 169-0-181-900-06-00A		CONTROL NO: 86502		
15	\$62,495.06	0.65503076	\$40,936.19					
				0	\$0.00	STAT	999999	STATE OF WISCONSIN
				0.00653510	\$267.52	CNTY	08	CALUMET COUNTY
				0.00336360	\$137.69	MUNI	08016	TOWN OF STOCKBRIDGE
				0.00727550	\$297.83	REG	085614	SCH D OF STOCKBRIDGE
				0.00104050	\$42.59	VTAE	001200	FOX VALLEY VTAE DISTRICT
Parcel Total:					\$745.63			

File Number Total: \$745.63





# State of Wisconsin / Department of Natural Resources

Tony Evers , Governor

, Secretary

2/5/2025

## Chapter 70.114 - Aids Payment Worksheet For Tax Year 2024(Payment Year 2025) - Payment Due January 31, 2025

813 of 7093

FILE NO: NA 20041 *	DATE OF PURCHASE: 08/17/2010	GRANTOR: Jonathon M Van Deraa
LEGAL DESCRIPTION: T18 R19-E S07 STOCKBRIDGE INDIAN RESER	PARCEL NO: 016-0000-0000000-198-0-181900-06-000B	CONTROL NO: 116065

7.95	\$61,818.66	0.65503076	\$40,493.12
------	-------------	------------	-------------

0	\$0.00	STAT	999999	STATE OF WISCONSIN
---	--------	------	--------	--------------------

0.00653510	\$264.62	CNTY	08	CALUMET COUNTY
------------	----------	------	----	----------------

0.00336360	\$136.20	MUNI	08016	TOWN OF STOCKBRIDGE
------------	----------	------	-------	---------------------

0.00727550	\$294.61	REG	085614	SCH D OF STOCKBRIDGE
------------	----------	-----	--------	----------------------

0.00104050	\$42.13	VTAE	001200	FOX VALLEY VTAE DISTRICT
------------	---------	------	--------	--------------------------

Parcel Total:	\$737.56
---------------	----------

File Number Total:	\$737.56
--------------------	----------

Municipality Total:	\$2,608.19
---------------------	------------



**State of Wisconsin / Department of Natural Resources**

Tony Evers , Governor

, Secretary

2/5/2025

**Chapter 70.114 - Aids Payment Worksheet For Tax Year 2024(Payment Year 2025) - Payment Due  
January 31, 2025**

814 of 7093

DETAIL FOR VILLAGE OF HARRISON, CALUMET COUNTY

Acres	Est. Adjust. Purch. Price	Level of Assessment	Adjusted Local Value	Net Gen. Tax Rate	Calc. Aid Pay Amount	----- Taxing Jurisdiction -----			
						Type	Code	Description	
FILE NO: P 1894 *		DATE OF PURCHASE: 01/10/2007				GRANTOR: Sasci, Llc			
LEGAL DESCRIPTION: T19 R18-E S01 PT OF NESW				PARCEL NO:		CONTROL NO: 107823			
13	\$341,418.95	0.69060836	\$235,786.78						
				0	\$0.00	STAT	999999	STATE OF WISCONSIN	
				0.005025	\$1,184.83	CNTY	08	CALUMET COUNTY	
				0.00345110	\$813.71	MUNI	08131	VILLAGE OF HARRISON	
				0.01029190	\$2,426.69	REG	082534	SCH D OF HILBERT	
				0.00099590	\$234.83	VTAE	001200	FOX VALLEY VTAE DISTRICT	
Parcel Total:					\$4,660.06				

LEGAL DESCRIPTION: T19 R18-E S01 PT OF NWSW				PARCEL NO:		CONTROL NO: 107824			
13	\$341,418.95	0.69060836	\$235,786.78						
				0	\$0.00	STAT	999999	STATE OF WISCONSIN	
				0.005025	\$1,184.83	CNTY	08	CALUMET COUNTY	
				0.00345110	\$813.71	MUNI	08131	VILLAGE OF HARRISON	
				0.01029190	\$2,426.69	REG	082534	SCH D OF HILBERT	
				0.00099590	\$234.83	VTAE	001200	FOX VALLEY VTAE DISTRICT	
Parcel Total:					\$4,660.06				



# State of Wisconsin / Department of Natural Resources

Tony Evers , Governor

, Secretary

2/5/2025

## Chapter 70.114 - Aids Payment Worksheet For Tax Year 2024(Payment Year 2025) - Payment Due January 31, 2025

815 of 7093

LEGAL DESCRIPTION: T19 R18-E S01 PT OF SESW				PARCEL NO:				CONTROL NO: 107825	
7	\$183,840.97	0.69060836	\$126,962.11	0	\$0.00	STAT	999999	STATE OF WISCONSIN	
		0.005025			\$637.99	CNTY	08	CALUMET COUNTY	
		0.00345110			\$438.15	MUNI	08131	VILLAGE OF HARRISON	
		0.01029190			\$1,306.68	REG	082534	SCH D OF HILBERT	
		0.00099590			\$126.45	VTAE	001200	FOX VALLEY VTAE DISTRICT	
Parcel Total:				\$2,509.27					

LEGAL DESCRIPTION: T19 R18-E S01 PT OF SWSW				PARCEL NO:				CONTROL NO: 107826	
7	\$183,840.97	0.69060836	\$126,962.11	0	\$0.00	STAT	999999	STATE OF WISCONSIN	
		0.005025			\$637.99	CNTY	08	CALUMET COUNTY	
		0.00345110			\$438.15	MUNI	08131	VILLAGE OF HARRISON	
		0.01029190			\$1,306.68	REG	082534	SCH D OF HILBERT	
		0.00099590			\$126.45	VTAE	001200	FOX VALLEY VTAE DISTRICT	
Parcel Total:				\$2,509.27					

File Number Total:				\$14,338.66					
--------------------	--	--	--	-------------	--	--	--	--	--

Municipality Total:				\$14,338.66					
---------------------	--	--	--	-------------	--	--	--	--	--



# State of Wisconsin / Department of Natural Resources

Tony Evers , Governor

, Secretary

2/5/2025

## Chapter 70.114 - Aids Payment Worksheet For Tax Year 2024(Payment Year 2025) - Payment Due January 31, 2025

816 of 7093

DETAIL FOR VILLAGE OF HILBERT, CALUMET COUNTY

Acres	Est. Adjust. Purch. Price	Level of Assessment	Adjusted Local Value	Net Gen. Tax Rate	Calc. Aid Pay Amount	----- Taxing Jurisdiction ----- Type	Code	Description
FILE NO: P 1794 H			DATE OF PURCHASE: 06/25/2003			GRANTOR: WISCONSIN CENTRAL LTD.		
LEGAL DESCRIPTION: T19 R20-E S06 PART OF NWSW				PARCEL NO: 090741		CONTROL NO: 90741		
3	\$8,663.98	0.75551280	\$6,545.75	0	\$0.00	STAT	999999	STATE OF WISCONSIN
				0.00527640	\$34.54	CNTY	08	CALUMET COUNTY
				0.00517990	\$33.91	MUNI	08136	VILLAGE OF HILBERT
				0.009016	\$59.02	REG	082534	SCH D OF HILBERT
				0.00087240	\$5.71	VTAE	001200	FOX VALLEY VTAE DISTRICT
Parcel Total:					\$133.18			
File Number Total:					\$133.18			
Municipality Total:					\$133.18			



# State of Wisconsin / Department of Natural Resources

Tony Evers , Governor

, Secretary

2/5/2025

## Chapter 70.114 - Aids Payment Worksheet For Tax Year 2024(Payment Year 2025) - Payment Due January 31, 2025

817 of 7093

DETAIL FOR VILLAGE OF POTTER, CALUMET COUNTY

Acres	Est. Adjust. Purch. Price	Level of Assessment	Adjusted Local Value	Net Gen. Tax Rate	Calc. Aid Pay Amount	----- Taxing Jurisdiction -----		
						Type	Code	Description
FILE NO: W 1581 *		DATE OF PURCHASE: 11/15/2006			GRANTOR: VILLAGE OF POTTER VOLUNTEER			
LEGAL DESCRIPTION: T19 R20-E S15 PT OF NENW					PARCEL NO: 160-0000-0000000-000-0-192015-00-210A		CONTROL NO: 97445	
0.47	\$707.16	1.03519269	\$732.04					
				0	\$0.00	STAT	999999	STATE OF WISCONSIN
				0.00370780	\$2.71	CNTY	08	CALUMET COUNTY
				0.001306	\$0.96	MUNI	08160	VILLAGE OF POTTER
				0.00633570	\$4.64	REG	082534	SCH D OF HILBERT
				0.00061310	\$0.45	VTAE	001200	FOX VALLEY VTAE DISTRICT
Parcel Total:					\$8.76			
LEGAL DESCRIPTION: T19 R20-E S15 PT OF NWNE					PARCEL NO: 160-0000-0000000-000-0-192015-00-210B		CONTROL NO: 97446	
0.56	\$841.93	1.03519269	\$871.56					
				0	\$0.00	STAT	999999	STATE OF WISCONSIN
				0.00370780	\$3.23	CNTY	08	CALUMET COUNTY
				0.001306	\$1.14	MUNI	08160	VILLAGE OF POTTER
				0.00633570	\$5.52	REG	082534	SCH D OF HILBERT
				0.00061310	\$0.53	VTAE	001200	FOX VALLEY VTAE DISTRICT
Parcel Total:					\$10.42			
File Number Total:					\$19.18			
Municipality Total:					\$19.18			



# State of Wisconsin / Department of Natural Resources

Tony Evers , Governor

, Secretary

2/5/2025

## Chapter 70.114 - Aids Payment Worksheet For Tax Year 2024(Payment Year 2025) - Payment Due January 31, 2025

818 of 7093

DETAIL FOR VILLAGE OF STOCKBRIDGE, CALUMET COUNTY

Acres	Est. Adjust. Purch. Price	Level of Assessment	Adjusted Local Value	Net Gen. Tax Rate	Calc. Aid Pay Amount	Taxing Jurisdiction Type	Code	Description
FILE NO: FI 2297 *			DATE OF PURCHASE: 02/10/1994			GRANTOR: RICHARD J PARSONS		
LEGAL DESCRIPTION: T19 R18-E S34 LT2-CSM1630				PARCEL NO: 181-01-023D		CONTROL NO: 72738		
1.94	\$354,104.63	0.60790516	\$215,262.03	0	\$0.00	STAT	999999	STATE OF WISCONSIN
				0.00666410	\$1,434.52	CNTY	08	CALUMET COUNTY
				0.00350680	\$754.88	MUNI	08181	VILLAGE OF STOCKBRIDGE
				0.00770510	\$1,658.63	REG	085614	SCH D OF STOCKBRIDGE
				0.00110190	\$237.19	VTAE	001200	FOX VALLEY VTAE DISTRICT
<b>Parcel Total:</b>					<b>\$4,085.22</b>			

<b>File Number Total:</b>	<b>\$4,085.22</b>
---------------------------	-------------------

FILE NO: FI 2306 *			DATE OF PURCHASE: 09/14/1994			GRANTOR: ROBERT RICKER		
LEGAL DESCRIPTION: T19 R18-E S34 STOCKBRDGE RES				PARCEL NO: 181-01-023A		CONTROL NO: 73935		
0.93	\$300,527.06	0.60790516	\$182,691.95	0	\$0.00	STAT	999999	STATE OF WISCONSIN
				0.00666410	\$1,217.47	CNTY	08	CALUMET COUNTY
				0.00350680	\$640.66	MUNI	08181	VILLAGE OF STOCKBRIDGE
				0.00770510	\$1,407.67	REG	085614	SCH D OF STOCKBRIDGE
				0.00110190	\$201.30	VTAE	001200	FOX VALLEY VTAE DISTRICT
<b>Parcel Total:</b>					<b>\$3,467.10</b>			



# State of Wisconsin / Department of Natural Resources

Tony Evers , Governor

, Secretary

2/5/2025

## Chapter 70.114 - Aids Payment Worksheet For Tax Year 2024(Payment Year 2025) - Payment Due January 31, 2025

819 of 7093

LEGAL DESCRIPTION: T19 R18-E S34 STOCKBRDGE RES                      PARCEL NO: 181-01-023A                      CONTROL NO: 77649

0.9      \$239,693.62      0.60790516      \$145,710.99

0                      \$0.00      STAT      999999      STATE OF WISCONSIN

0.00666410                      \$971.03      CNTY      08                      CALUMET COUNTY

0.00350680                      \$510.98      MUNI      08181                      VILLAGE OF STOCKBRIDGE

0.00770510                      \$1,122.72      REG      085614                      SCH D OF STOCKBRIDGE

0.00110190                      \$160.55      VTAE      001200                      FOX VALLEY VTAE DISTRICT

Parcel Total:                      \$2,765.28

File Number Total:                      \$6,232.38

Municipality Total:                      \$10,317.60



# State of Wisconsin / Department of Natural Resources

Tony Evers , Governor

, Secretary

2/5/2025

## Chapter 70.114 - Aids Payment Worksheet For Tax Year 2024(Payment Year 2025) - Payment Due January 31, 2025

820 of 7093

DETAIL FOR TOWN OF ANSON, CHIPPEWA COUNTY

Acres	Est. Adjust. Purch. Price	Level of Assessment	Adjusted Local Value	Net Gen. Tax Rate	Calc. Aid Pay Amount	Type	Code	Taxing Jurisdiction Description
FILE NO: O 80054 *			DATE OF PURCHASE: 04/13/2016			GRANTOR: Phillip M Dresel		
LEGAL DESCRIPTION: T30 R07-W S29 PT OF NWSW				PARCEL NO: 23007-2932-74529001		CONTROL NO: 131564		
5	\$4,630.44	0.82114169	\$3,802.25					
				0	\$0.00	STAT	999999	STATE OF WISCONSIN
				0.00267840	\$10.18	CNTY	09	CHIPPEWA COUNTY
				0.00108260	\$4.12	MUNI	09002	TOWN OF ANSON
				0.00693930	\$26.38	REG	091092	SCH D OF CHIPPEWA FALLS AREA
				0.00076370	\$2.90	VTAE	000100	CHIPPEWA VALLEY VTAE DISTRICT
Parcel Total:					\$43.58			

File Number Total: \$43.58

FILE NO: P 1734 *			DATE OF PURCHASE: 12/06/1999			GRANTOR: ASSOCIATED MILK PRODUCERS, I		
LEGAL DESCRIPTION: T30 R07-W S30 OL2-CSM1826				PARCEL NO: 23007-3044-0555-0000		CONTROL NO: 83358		
1.5	\$25,797.63	0.82114169	\$21,183.51					
				0	\$0.00	STAT	999999	STATE OF WISCONSIN
				0.00267840	\$56.74	CNTY	09	CHIPPEWA COUNTY
				0.00108260	\$22.93	MUNI	09002	TOWN OF ANSON
				0.00693930	\$147.00	REG	091092	SCH D OF CHIPPEWA FALLS AREA
				0.00076370	\$16.18	VTAE	000100	CHIPPEWA VALLEY VTAE DISTRICT
Parcel Total:					\$242.85			

File Number Total: \$242.85





# State of Wisconsin / Department of Natural Resources

Tony Evers , Governor

, Secretary

2/5/2025

## Chapter 70.114 - Aids Payment Worksheet For Tax Year 2024(Payment Year 2025) - Payment Due January 31, 2025

821 of 7093

FILE NO: W 1013 *				DATE OF PURCHASE: 07/29/1992				GRANTOR: DONALD FOILES			
LEGAL DESCRIPTION: T29 R07-W S09 SWNE				PARCEL NO: 002-120				CONTROL NO: 70511			
40	\$35,777.30	0.82114169	\$29,378.23								
				0	\$0.00	STAT	999999	STATE OF WISCONSIN			
				0.00267840	\$78.69	CNTY	09	CHIPPEWA COUNTY			
				0.00108260	\$31.80	MUNI	09002	TOWN OF ANSON			
				0.00925350	\$271.85	REG	090870	SCH D OF CADOTT COMMUNITY			
				0.00076370	\$22.44	VTAE	000100	CHIPPEWA VALLEY VTAE DISTRICT			
Parcel Total:					\$404.78						

File Number Total:					\$404.78						
--------------------	--	--	--	--	----------	--	--	--	--	--	--

FILE NO: W 1014 *				DATE OF PURCHASE: 07/21/1992				GRANTOR: HOWARD R DRESEL			
LEGAL DESCRIPTION: T29 R07-W S05 SWSE				PARCEL NO: 09 002 54				CONTROL NO: 70380			
40	\$24,295.44	0.82114169	\$19,950.00								
				0	\$0.00	STAT	999999	STATE OF WISCONSIN			
				0.00267840	\$53.43	CNTY	09	CHIPPEWA COUNTY			
				0.00108260	\$21.60	MUNI	09002	TOWN OF ANSON			
				0.00693930	\$138.44	REG	091092	SCH D OF CHIPPEWA FALLS AREA			
				0.00076370	\$15.24	VTAE	000100	CHIPPEWA VALLEY VTAE DISTRICT			
Parcel Total:					\$228.71						







# State of Wisconsin / Department of Natural Resources

Tony Evers , Governor

, Secretary

2/5/2025

## Chapter 70.114 - Aids Payment Worksheet For Tax Year 2024(Payment Year 2025) - Payment Due January 31, 2025

824 of 7093

LEGAL DESCRIPTION: T29 R07-W S09 SENW	PARCEL NO: 09 002 125	CONTROL NO: 70387
---------------------------------------	-----------------------	-------------------

40	\$25,527.77	0.82114169	\$20,961.91	
----	-------------	------------	-------------	--

0	\$0.00	STAT	999999	STATE OF WISCONSIN
0.00267840	\$56.15	CNTY	09	CHIPPEWA COUNTY
0.00108260	\$22.69	MUNI	09002	TOWN OF ANSON
0.00925350	\$193.97	REG	090870	SCH D OF CADOTT COMMUNITY
0.00076370	\$16.01	VTAE	000100	CHIPPEWA VALLEY VTAE DISTRICT

Parcel Total:	\$288.82
---------------	----------

File Number Total:	\$4,132.48
--------------------	------------

FILE NO: W 1018 *	DATE OF PURCHASE: 09/08/1992	GRANTOR: TOM MORROW
-------------------	------------------------------	---------------------

LEGAL DESCRIPTION: T29 R07-W S03 SWNE	PARCEL NO: 22907-0324	CONTROL NO: 70577
---------------------------------------	-----------------------	-------------------

40	\$45,722.07	0.82114169	\$37,544.30	
----	-------------	------------	-------------	--

0	\$0.00	STAT	999999	STATE OF WISCONSIN
0.00267840	\$100.56	CNTY	09	CHIPPEWA COUNTY
0.00108260	\$40.65	MUNI	09002	TOWN OF ANSON
0.00925350	\$347.42	REG	090870	SCH D OF CADOTT COMMUNITY
0.00076370	\$28.67	VTAE	000100	CHIPPEWA VALLEY VTAE DISTRICT

Parcel Total:	\$517.30
---------------	----------



# State of Wisconsin / Department of Natural Resources

Tony Evers , Governor

, Secretary

2/5/2025

## Chapter 70.114 - Aids Payment Worksheet For Tax Year 2024(Payment Year 2025) - Payment Due January 31, 2025

825 of 7093

LEGAL DESCRIPTION: T29 R07-W S03 SWNW	PARCEL NO: 22907-0323	CONTROL NO: 70578
---------------------------------------	-----------------------	-------------------

40	\$9,938.14	0.82114169	\$8,160.62
----	------------	------------	------------

0	\$0.00	STAT	999999	STATE OF WISCONSIN
0.00267840	\$21.86	CNTY	09	CHIPPEWA COUNTY
0.00108260	\$8.83	MUNI	09002	TOWN OF ANSON
0.00925350	\$75.51	REG	090870	SCH D OF CADOTT COMMUNITY
0.00076370	\$6.23	VTAE	000100	CHIPPEWA VALLEY VTAE DISTRICT

Parcel Total:	\$112.43
---------------	----------

LEGAL DESCRIPTION: T29 R07-W S03 SENW	PARCEL NO: 22907-0324	CONTROL NO: 70579
---------------------------------------	-----------------------	-------------------

40	\$59,622.21	0.82114169	\$48,958.28
----	-------------	------------	-------------

0	\$0.00	STAT	999999	STATE OF WISCONSIN
0.00267840	\$131.13	CNTY	09	CHIPPEWA COUNTY
0.00108260	\$53.00	MUNI	09002	TOWN OF ANSON
0.00925350	\$453.04	REG	090870	SCH D OF CADOTT COMMUNITY
0.00076370	\$37.39	VTAE	000100	CHIPPEWA VALLEY VTAE DISTRICT

Parcel Total:	\$674.56
---------------	----------

File Number Total:	\$1,304.29
--------------------	------------



# State of Wisconsin / Department of Natural Resources

Tony Evers , Governor

, Secretary

2/5/2025

## Chapter 70.114 - Aids Payment Worksheet For Tax Year 2024(Payment Year 2025) - Payment Due January 31, 2025

826 of 7093

FILE NO: W 1019 *				DATE OF PURCHASE: 07/20/1992				GRANTOR: BURTON LAKE			
LEGAL DESCRIPTION: T29 R07-W S10 NWSE				PARCEL NO: 002-153				CONTROL NO: 70686			
40	\$62,385.02	0.82114169	\$51,226.94								
				0	\$0.00	STAT	999999	STATE OF WISCONSIN			
				0.00267840	\$137.21	CNTY	09	CHIPPEWA COUNTY			
				0.00108260	\$55.46	MUNI	09002	TOWN OF ANSON			
				0.00925350	\$474.03	REG	090870	SCH D OF CADOTT COMMUNITY			
				0.00076370	\$39.12	VTAE	000100	CHIPPEWA VALLEY VTAE DISTRICT			
Parcel Total:					\$705.82						

LEGAL DESCRIPTION: T29 R07-W S10 PT OF SWSE				PARCEL NO: 002-154				CONTROL NO: 70687			
37	\$88,986.10	0.82114169	\$73,070.20								
				0	\$0.00	STAT	999999	STATE OF WISCONSIN			
				0.00267840	\$195.71	CNTY	09	CHIPPEWA COUNTY			
				0.00108260	\$79.11	MUNI	09002	TOWN OF ANSON			
				0.00925350	\$676.16	REG	090870	SCH D OF CADOTT COMMUNITY			
				0.00076370	\$55.80	VTAE	000100	CHIPPEWA VALLEY VTAE DISTRICT			
Parcel Total:					\$1,006.78						

File Number Total:					\$1,712.60						
--------------------	--	--	--	--	------------	--	--	--	--	--	--



# State of Wisconsin / Department of Natural Resources

Tony Evers , Governor

, Secretary

2/5/2025

## Chapter 70.114 - Aids Payment Worksheet For Tax Year 2024(Payment Year 2025) - Payment Due January 31, 2025

827 of 7093

FILE NO: W 1029 *				DATE OF PURCHASE: 12/21/1992				GRANTOR: RONALD KROUSE			
LEGAL DESCRIPTION: T29 R07-W S03 NWSW				PARCEL NO: 002-11				CONTROL NO: 70945			
40	\$60,755.16	0.82114169	\$49,888.60								
				0	\$0.00	STAT	999999	STATE OF WISCONSIN			
				0.00267840	\$133.62	CNTY	09	CHIPPEWA COUNTY			
				0.00108260	\$54.01	MUNI	09002	TOWN OF ANSON			
				0.00925350	\$461.64	REG	090870	SCH D OF CADOTT COMMUNITY			
				0.00076370	\$38.10	VTAE	000100	CHIPPEWA VALLEY VTAE DISTRICT			
Parcel Total:					\$687.37						

LEGAL DESCRIPTION: T29 R07-W S04 SWSW				PARCEL NO: 009-29				CONTROL NO: 70946			
40	\$60,755.16	0.82114169	\$49,888.60								
				0	\$0.00	STAT	999999	STATE OF WISCONSIN			
				0.00267840	\$133.62	CNTY	09	CHIPPEWA COUNTY			
				0.00108260	\$54.01	MUNI	09002	TOWN OF ANSON			
				0.00925350	\$461.64	REG	090870	SCH D OF CADOTT COMMUNITY			
				0.00076370	\$38.10	VTAE	000100	CHIPPEWA VALLEY VTAE DISTRICT			
Parcel Total:					\$687.37						



# State of Wisconsin / Department of Natural Resources

Tony Evers , Governor

, Secretary

2/5/2025

## Chapter 70.114 - Aids Payment Worksheet For Tax Year 2024(Payment Year 2025) - Payment Due January 31, 2025

828 of 7093

LEGAL DESCRIPTION: T29 R07-W S04 SESW	PARCEL NO: 002-30	CONTROL NO: 70947
---------------------------------------	-------------------	-------------------

40	\$60,755.16	0.82114169	\$49,888.60	
----	-------------	------------	-------------	--

0	\$0.00	STAT	999999	STATE OF WISCONSIN
0.00267840	\$133.62	CNTY	09	CHIPPEWA COUNTY
0.00108260	\$54.01	MUNI	09002	TOWN OF ANSON
0.00925350	\$461.64	REG	090870	SCH D OF CADOTT COMMUNITY
0.00076370	\$38.10	VTAE	000100	CHIPPEWA VALLEY VTAE DISTRICT

Parcel Total:	\$687.37
---------------	----------

LEGAL DESCRIPTION: T29 R07-W S04 PT OF NESE	PARCEL NO: 002-31	CONTROL NO: 70948
---	-------------------	-------------------

25.7	\$38,493.73	0.82114169	\$31,608.80	
------	-------------	------------	-------------	--

0	\$0.00	STAT	999999	STATE OF WISCONSIN
0.00267840	\$84.66	CNTY	09	CHIPPEWA COUNTY
0.00108260	\$34.22	MUNI	09002	TOWN OF ANSON
0.00925350	\$292.49	REG	090870	SCH D OF CADOTT COMMUNITY
0.00076370	\$24.14	VTAE	000100	CHIPPEWA VALLEY VTAE DISTRICT

Parcel Total:	\$435.51
---------------	----------

LEGAL DESCRIPTION: T29 R07-W S05 SESE	PARCEL NO: 002-55	CONTROL NO: 70949
---------------------------------------	-------------------	-------------------

40	\$60,755.16	0.82114169	\$49,888.60	
----	-------------	------------	-------------	--

0	\$0.00	STAT	999999	STATE OF WISCONSIN
0.00267840	\$133.62	CNTY	09	CHIPPEWA COUNTY
0.00108260	\$54.01	MUNI	09002	TOWN OF ANSON
0.00693930	\$346.19	REG	091092	SCH D OF CHIPPEWA FALLS AREA
0.00076370	\$38.10	VTAE	000100	CHIPPEWA VALLEY VTAE DISTRICT

Parcel Total:	\$571.92
---------------	----------







# State of Wisconsin / Department of Natural Resources

Tony Evers , Governor

, Secretary

2/5/2025

## Chapter 70.114 - Aids Payment Worksheet For Tax Year 2024(Payment Year 2025) - Payment Due January 31, 2025

830 of 7093

File Number Total: \$5,131.65

FILE NO: W 1030 \*

DATE OF PURCHASE: 11/03/1992

GRANTOR: STEVEN HUGHES

LEGAL DESCRIPTION: T29 R07-W S10 SWSW

PARCEL NO: 002-150

CONTROL NO: 70789

40 \$84,480.81 0.82114169 \$69,370.72

0 \$0.00 STAT 999999 STATE OF WISCONSIN

0.00267840 \$185.81 CNTY 09 CHIPPEWA COUNTY

0.00108260 \$75.10 MUNI 09002 TOWN OF ANSON

0.00925350 \$641.92 REG 090870 SCH D OF CADOTT COMMUNITY

0.00076370 \$52.98 VTAE 000100 CHIPPEWA VALLEY VTAE DISTRICT

Parcel Total: \$955.81

LEGAL DESCRIPTION: T29 R07-W S10 SESW

PARCEL NO: 002-151

CONTROL NO: 70790

40 \$83,274.98 0.82114169 \$68,380.56

0 \$0.00 STAT 999999 STATE OF WISCONSIN

0.00267840 \$183.15 CNTY 09 CHIPPEWA COUNTY

0.00108260 \$74.03 MUNI 09002 TOWN OF ANSON

0.00925350 \$632.76 REG 090870 SCH D OF CADOTT COMMUNITY

0.00076370 \$52.22 VTAE 000100 CHIPPEWA VALLEY VTAE DISTRICT

Parcel Total: \$942.16

File Number Total: \$1,897.97



# State of Wisconsin / Department of Natural Resources

Tony Evers , Governor

, Secretary

2/5/2025

## Chapter 70.114 - Aids Payment Worksheet For Tax Year 2024(Payment Year 2025) - Payment Due January 31, 2025

831 of 7093

FILE NO: W 1032 *				DATE OF PURCHASE: 11/04/1992				GRANTOR: MARVIN JOHNSON			
LEGAL DESCRIPTION: T29 R07-W S03 FR NWNW				PARCEL NO: 002-7				CONTROL NO: 71111			
38.67	\$33,339.15	0.82114169	\$27,376.16								
				0	\$0.00	STAT	999999	STATE OF WISCONSIN			
				0.00267840	\$73.33	CNTY	09	CHIPPEWA COUNTY			
				0.00108260	\$29.64	MUNI	09002	TOWN OF ANSON			
				0.00925350	\$253.33	REG	090870	SCH D OF CADOTT COMMUNITY			
				0.00076370	\$20.91	VTAE	000100	CHIPPEWA VALLEY VTAE DISTRICT			
Parcel Total:					\$377.21						

LEGAL DESCRIPTION: T29 R07-W S05 FR NENE				PARCEL NO: 002-37				CONTROL NO: 71112			
39.18	\$33,776.42	0.82114169	\$27,735.23								
				0	\$0.00	STAT	999999	STATE OF WISCONSIN			
				0.00267840	\$74.29	CNTY	09	CHIPPEWA COUNTY			
				0.00108260	\$30.03	MUNI	09002	TOWN OF ANSON			
				0.00693930	\$192.46	REG	091092	SCH D OF CHIPPEWA FALLS AREA			
				0.00076370	\$21.18	VTAE	000100	CHIPPEWA VALLEY VTAE DISTRICT			
Parcel Total:					\$317.96						



# State of Wisconsin / Department of Natural Resources

Tony Evers , Governor

, Secretary

2/5/2025

## Chapter 70.114 - Aids Payment Worksheet For Tax Year 2024(Payment Year 2025) - Payment Due January 31, 2025

832 of 7093

LEGAL DESCRIPTION: T29 R07-W S05 E1/2 OF NWNE      PARCEL NO: 002-38      CONTROL NO: 71113

19.77      \$17,027.35      0.82114169      \$13,981.86

0      \$0.00      STAT      999999      STATE OF WISCONSIN

0.00267840      \$37.45      CNTY      09      CHIPPEWA COUNTY

0.00108260      \$15.14      MUNI      09002      TOWN OF ANSON

0.00693930      \$97.02      REG      091092      SCH D OF CHIPPEWA FALLS AREA

0.00076370      \$10.68      VTAE      000100      CHIPPEWA VALLEY VTAE DISTRICT

Parcel Total:      \$160.29

File Number Total:      \$855.46

FILE NO: W 1047 \*      DATE OF PURCHASE: 02/17/1993      GRANTOR: ROLF ANDERSON

LEGAL DESCRIPTION: T29 R07-W S04 PT OF NENE      PARCEL NO: 002-18      CONTROL NO: 71220

1      \$1,555.11      0.82114169      \$1,276.96

0      \$0.00      STAT      999999      STATE OF WISCONSIN

0.00267840      \$3.42      CNTY      09      CHIPPEWA COUNTY

0.00108260      \$1.38      MUNI      09002      TOWN OF ANSON

0.00925350      \$11.82      REG      090870      SCH D OF CADOTT COMMUNITY

0.00076370      \$0.98      VTAE      000100      CHIPPEWA VALLEY VTAE DISTRICT

Parcel Total:      \$17.60



# State of Wisconsin / Department of Natural Resources

Tony Evers , Governor

, Secretary

2/5/2025

## Chapter 70.114 - Aids Payment Worksheet For Tax Year 2024(Payment Year 2025) - Payment Due January 31, 2025

833 of 7093

LEGAL DESCRIPTION: T29 R07-W S04 PT OF NWNE				PARCEL NO: 002-19				CONTROL NO: 71221	
32.08	\$49,963.04	0.82114169	\$41,026.74						
				0	\$0.00	STAT	999999	STATE OF WISCONSIN	
				0.00267840	\$109.89	CNTY	09	CHIPPEWA COUNTY	
				0.00108260	\$44.42	MUNI	09002	TOWN OF ANSON	
				0.00925350	\$379.64	REG	090870	SCH D OF CADOTT COMMUNITY	
				0.00076370	\$31.33	VTAE	000100	CHIPPEWA VALLEY VTAE DISTRICT	
Parcel Total:					\$565.28				

LEGAL DESCRIPTION: T29 R07-W S04 SWNE				PARCEL NO: 002-21				CONTROL NO: 71222	
40	\$62,301.02	0.82114169	\$51,157.96						
				0	\$0.00	STAT	999999	STATE OF WISCONSIN	
				0.00267840	\$137.02	CNTY	09	CHIPPEWA COUNTY	
				0.00108260	\$55.38	MUNI	09002	TOWN OF ANSON	
				0.00925350	\$473.39	REG	090870	SCH D OF CADOTT COMMUNITY	
				0.00076370	\$39.07	VTAE	000100	CHIPPEWA VALLEY VTAE DISTRICT	
Parcel Total:					\$704.86				

LEGAL DESCRIPTION: T29 R07-W S04 PT OF SENE				PARCEL NO: 002-22				CONTROL NO: 71223	
37.68	\$58,682.52	0.82114169	\$48,186.67						
				0	\$0.00	STAT	999999	STATE OF WISCONSIN	
				0.00267840	\$129.07	CNTY	09	CHIPPEWA COUNTY	
				0.00108260	\$52.17	MUNI	09002	TOWN OF ANSON	
				0.00925350	\$445.90	REG	090870	SCH D OF CADOTT COMMUNITY	
				0.00076370	\$36.80	VTAE	000100	CHIPPEWA VALLEY VTAE DISTRICT	
Parcel Total:					\$663.94				



# State of Wisconsin / Department of Natural Resources

Tony Evers , Governor

, Secretary

2/5/2025

## Chapter 70.114 - Aids Payment Worksheet For Tax Year 2024(Payment Year 2025) - Payment Due January 31, 2025

834 of 7093

LEGAL DESCRIPTION: T29 R07-W S04 FRAC NENW	PARCEL NO: 002-23	CONTROL NO: 71224
--	-------------------	-------------------

38.79	\$60,413.11	0.82114169	\$49,607.72	
-------	-------------	------------	-------------	--

0	\$0.00	STAT	999999	STATE OF WISCONSIN
0.00267840	\$132.87	CNTY	09	CHIPPEWA COUNTY
0.00108260	\$53.71	MUNI	09002	TOWN OF ANSON
0.00925350	\$459.05	REG	090870	SCH D OF CADOTT COMMUNITY
0.00076370	\$37.88	VTAE	000100	CHIPPEWA VALLEY VTAE DISTRICT

Parcel Total:	\$683.51
---------------	----------

LEGAL DESCRIPTION: T29 R07-W S04 PT OF NWNW	PARCEL NO: 002-24	CONTROL NO: 71225
---	-------------------	-------------------

35.08	\$54,634.41	0.82114169	\$44,862.59	
-------	-------------	------------	-------------	--

0	\$0.00	STAT	999999	STATE OF WISCONSIN
0.00267840	\$120.16	CNTY	09	CHIPPEWA COUNTY
0.00108260	\$48.57	MUNI	09002	TOWN OF ANSON
0.00925350	\$415.14	REG	090870	SCH D OF CADOTT COMMUNITY
0.00076370	\$34.26	VTAE	000100	CHIPPEWA VALLEY VTAE DISTRICT

Parcel Total:	\$618.13
---------------	----------

LEGAL DESCRIPTION: T29 R07-W S04 SWNW	PARCEL NO: 002-25	CONTROL NO: 71226
---------------------------------------	-------------------	-------------------

40	\$62,301.02	0.82114169	\$51,157.96	
----	-------------	------------	-------------	--

0	\$0.00	STAT	999999	STATE OF WISCONSIN
0.00267840	\$137.02	CNTY	09	CHIPPEWA COUNTY
0.00108260	\$55.38	MUNI	09002	TOWN OF ANSON
0.00925350	\$473.39	REG	090870	SCH D OF CADOTT COMMUNITY
0.00076370	\$39.07	VTAE	000100	CHIPPEWA VALLEY VTAE DISTRICT

Parcel Total:	\$704.86
---------------	----------





# State of Wisconsin / Department of Natural Resources

Tony Evers , Governor

, Secretary

2/5/2025

## Chapter 70.114 - Aids Payment Worksheet For Tax Year 2024(Payment Year 2025) - Payment Due January 31, 2025

836 of 7093

LEGAL DESCRIPTION: T29 R07-W S04 PT OF SWSE	PARCEL NO: 004-34	CONTROL NO: 71230
---	-------------------	-------------------

28.22	\$43,954.41	0.82114169	\$36,092.80	
-------	-------------	------------	-------------	--

0	\$0.00	STAT	999999	STATE OF WISCONSIN
0.00267840	\$96.67	CNTY	09	CHIPPEWA COUNTY
0.00108260	\$39.07	MUNI	09002	TOWN OF ANSON
0.00925350	\$333.99	REG	090870	SCH D OF CADOTT COMMUNITY
0.00076370	\$27.56	VTAE	000100	CHIPPEWA VALLEY VTAE DISTRICT

Parcel Total:	\$497.29
---------------	----------

LEGAL DESCRIPTION: T30 R07-W S33 SWSW	PARCEL NO: 002-1003	CONTROL NO: 71231
---------------------------------------	---------------------	-------------------

40	\$62,288.92	0.82114169	\$51,148.03	
----	-------------	------------	-------------	--

0	\$0.00	STAT	999999	STATE OF WISCONSIN
0.00267840	\$137.00	CNTY	09	CHIPPEWA COUNTY
0.00108260	\$55.37	MUNI	09002	TOWN OF ANSON
0.00925350	\$473.30	REG	090870	SCH D OF CADOTT COMMUNITY
0.00076370	\$39.06	VTAE	000100	CHIPPEWA VALLEY VTAE DISTRICT

Parcel Total:	\$704.73
---------------	----------

LEGAL DESCRIPTION: T30 R07-W S33 SESW	PARCEL NO: 002-1004	CONTROL NO: 71232
---------------------------------------	---------------------	-------------------

40	\$62,301.02	0.82114169	\$51,157.96	
----	-------------	------------	-------------	--

0	\$0.00	STAT	999999	STATE OF WISCONSIN
0.00267840	\$137.02	CNTY	09	CHIPPEWA COUNTY
0.00108260	\$55.38	MUNI	09002	TOWN OF ANSON
0.00925350	\$473.39	REG	090870	SCH D OF CADOTT COMMUNITY
0.00076370	\$39.07	VTAE	000100	CHIPPEWA VALLEY VTAE DISTRICT

Parcel Total:	\$704.86
---------------	----------





# State of Wisconsin / Department of Natural Resources

Tony Evers , Governor

, Secretary

2/5/2025

## Chapter 70.114 - Aids Payment Worksheet For Tax Year 2024(Payment Year 2025) - Payment Due January 31, 2025

837 of 7093

LEGAL DESCRIPTION: T30 R07-W S33 PT OF SWSE	PARCEL NO: 002-1007	CONTROL NO: 71233
---	---------------------	-------------------

39.07	\$60,848.78	0.82114169	\$49,965.47	
-------	-------------	------------	-------------	--

0	\$0.00	STAT	999999	STATE OF WISCONSIN
0.00267840	\$133.83	CNTY	09	CHIPPEWA COUNTY
0.00108260	\$54.09	MUNI	09002	TOWN OF ANSON
0.00925350	\$462.36	REG	090870	SCH D OF CADOTT COMMUNITY
0.00076370	\$38.16	VTAE	000100	CHIPPEWA VALLEY VTAE DISTRICT

Parcel Total:	\$688.44
---------------	----------

File Number Total:	\$8,215.23
--------------------	------------

FILE NO: W 1075 *	DATE OF PURCHASE: 09/20/1993	GRANTOR: CLAIR MORROW
-------------------	------------------------------	-----------------------

LEGAL DESCRIPTION: T29 R07-W S09 NENE	PARCEL NO: 00218	CONTROL NO: 71869
---------------------------------------	------------------	-------------------

40	\$121,758.07	0.82114169	\$99,980.63	
----	--------------	------------	-------------	--

0	\$0.00	STAT	999999	STATE OF WISCONSIN
0.00267840	\$267.79	CNTY	09	CHIPPEWA COUNTY
0.00108260	\$108.24	MUNI	09002	TOWN OF ANSON
0.00925350	\$925.17	REG	090870	SCH D OF CADOTT COMMUNITY
0.00076370	\$76.35	VTAE	000100	CHIPPEWA VALLEY VTAE DISTRICT

Parcel Total:	\$1,377.55
---------------	------------



# State of Wisconsin / Department of Natural Resources

Tony Evers , Governor

, Secretary

2/5/2025

## Chapter 70.114 - Aids Payment Worksheet For Tax Year 2024(Payment Year 2025) - Payment Due January 31, 2025

838 of 7093

LEGAL DESCRIPTION: T29 R07-W S09 SENE				PARCEL NO: 02121				CONTROL NO: 71870			
40	\$121,758.07	0.82114169	\$99,980.63	0	\$0.00	STAT	999999	STATE OF WISCONSIN			
				0.00267840	\$267.79	CNTY	09	CHIPPEWA COUNTY			
				0.00108260	\$108.24	MUNI	09002	TOWN OF ANSON			
				0.00925350	\$925.17	REG	090870	SCH D OF CADOTT COMMUNITY			
				0.00076370	\$76.35	VTAE	000100	CHIPPEWA VALLEY VTAE DISTRICT			
Parcel Total:				\$1,377.55							

LEGAL DESCRIPTION: T29 R07-W S10 PT OF NWNW				PARCEL NO: 02144				CONTROL NO: 71871			
38.79	\$118,073.01	0.82114169	\$96,954.67	0	\$0.00	STAT	999999	STATE OF WISCONSIN			
				0.00267840	\$259.69	CNTY	09	CHIPPEWA COUNTY			
				0.00108260	\$104.96	MUNI	09002	TOWN OF ANSON			
				0.00925350	\$897.17	REG	090870	SCH D OF CADOTT COMMUNITY			
				0.00076370	\$74.04	VTAE	000100	CHIPPEWA VALLEY VTAE DISTRICT			
Parcel Total:				\$1,335.86							

LEGAL DESCRIPTION: T29 R07-W S10 SWNW				PARCEL NO: 02146				CONTROL NO: 71872			
40	\$121,758.07	0.82114169	\$99,980.63	0	\$0.00	STAT	999999	STATE OF WISCONSIN			
				0.00267840	\$267.79	CNTY	09	CHIPPEWA COUNTY			
				0.00108260	\$108.24	MUNI	09002	TOWN OF ANSON			
				0.00925350	\$925.17	REG	090870	SCH D OF CADOTT COMMUNITY			
				0.00076370	\$76.35	VTAE	000100	CHIPPEWA VALLEY VTAE DISTRICT			
Parcel Total:				\$1,377.55							



# State of Wisconsin / Department of Natural Resources

Tony Evers , Governor

, Secretary

2/5/2025

## Chapter 70.114 - Aids Payment Worksheet For Tax Year 2024(Payment Year 2025) - Payment Due January 31, 2025

839 of 7093

LEGAL DESCRIPTION: T29 R07-W S10 NWSW	PARCEL NO: 02149	CONTROL NO: 71873
---------------------------------------	------------------	-------------------

40	\$121,758.07	0.82114169	\$99,980.63	
----	--------------	------------	-------------	--

0	\$0.00	STAT	999999	STATE OF WISCONSIN
---	--------	------	--------	--------------------

0.00267840	\$267.79	CNTY	09	CHIPPEWA COUNTY
------------	----------	------	----	-----------------

0.00108260	\$108.24	MUNI	09002	TOWN OF ANSON
------------	----------	------	-------	---------------

0.00925350	\$925.17	REG	090870	SCH D OF CADOTT COMMUNITY
------------	----------	-----	--------	---------------------------

0.00076370	\$76.35	VTAE	000100	CHIPPEWA VALLEY VTAE DISTRICT
------------	---------	------	--------	-------------------------------

Parcel Total:	\$1,377.55
---------------	------------

File Number Total:	\$6,846.06
--------------------	------------

FILE NO: W 1108 *	DATE OF PURCHASE: 04/29/1994	GRANTOR: RONALD F KROUSE
-------------------	------------------------------	--------------------------

LEGAL DESCRIPTION: T29 R07-W S03 SWSW	PARCEL NO: 22907-0333-0000-0000	CONTROL NO: 72493
---------------------------------------	---------------------------------	-------------------

40	\$74,758.41	0.82114169	\$61,387.25	
----	-------------	------------	-------------	--

0	\$0.00	STAT	999999	STATE OF WISCONSIN
---	--------	------	--------	--------------------

0.00267840	\$164.42	CNTY	09	CHIPPEWA COUNTY
------------	----------	------	----	-----------------

0.00108260	\$66.46	MUNI	09002	TOWN OF ANSON
------------	---------	------	-------	---------------

0.00925350	\$568.05	REG	090870	SCH D OF CADOTT COMMUNITY
------------	----------	-----	--------	---------------------------

0.00076370	\$46.88	VTAE	000100	CHIPPEWA VALLEY VTAE DISTRICT
------------	---------	------	--------	-------------------------------

Parcel Total:	\$845.81
---------------	----------

File Number Total:	\$845.81
--------------------	----------



# State of Wisconsin / Department of Natural Resources

Tony Evers , Governor

, Secretary

2/5/2025

## Chapter 70.114 - Aids Payment Worksheet For Tax Year 2024(Payment Year 2025) - Payment Due January 31, 2025

840 of 7093

FILE NO: W 1301 *	DATE OF PURCHASE: 01/28/1998	GRANTOR: NORMAN CASTLE
LEGAL DESCRIPTION: T29 R07-W S10 NESE	PARCEL NO: 22907-1041-0000-0000	CONTROL NO: 80187

40      \$51,547.41      0.82114169      \$42,327.73

0	\$0.00	STAT	999999	STATE OF WISCONSIN
0.00267840	\$113.37	CNTY	09	CHIPPEWA COUNTY
0.00108260	\$45.82	MUNI	09002	TOWN OF ANSON
0.00925350	\$391.68	REG	090870	SCH D OF CADOTT COMMUNITY
0.00076370	\$32.32	VTAE	000100	CHIPPEWA VALLEY VTAE DISTRICT

Parcel Total:                      \$583.19

LEGAL DESCRIPTION: T29 R07-W S10 PT OF SESE	PARCEL NO: 22907-1044-0002-0000	CONTROL NO: 80188
---	---------------------------------	-------------------

23      \$48,106.96      0.82114169      \$39,502.63

0	\$0.00	STAT	999999	STATE OF WISCONSIN
0.00267840	\$105.81	CNTY	09	CHIPPEWA COUNTY
0.00108260	\$42.77	MUNI	09002	TOWN OF ANSON
0.00925350	\$365.54	REG	090870	SCH D OF CADOTT COMMUNITY
0.00076370	\$30.17	VTAE	000100	CHIPPEWA VALLEY VTAE DISTRICT

Parcel Total:                      \$544.29

File Number Total:              \$1,127.48



# State of Wisconsin / Department of Natural Resources

Tony Evers , Governor

, Secretary

2/5/2025

## Chapter 70.114 - Aids Payment Worksheet For Tax Year 2024(Payment Year 2025) - Payment Due January 31, 2025

841 of 7093

FILE NO: W 1416 *				DATE OF PURCHASE: 07/24/2001				GRANTOR: RONALD WOODFORD			
LEGAL DESCRIPTION: T29 R07-W S04 NESW				PARCEL NO: 22907-0431				CONTROL NO: 85676			
40	\$84,036.82	0.82114169	\$69,006.13								
				0	\$0.00	STAT	999999	STATE OF WISCONSIN			
				0.00267840	\$184.83	CNTY	09	CHIPPEWA COUNTY			
				0.00108260	\$74.71	MUNI	09002	TOWN OF ANSON			
				0.00925350	\$638.55	REG	090870	SCH D OF CADOTT COMMUNITY			
				0.00076370	\$52.70	VTAE	000100	CHIPPEWA VALLEY VTAE DISTRICT			
				Parcel Total:				\$950.79			

LEGAL DESCRIPTION: T29 R07-W S04 NWSW				PARCEL NO: 22907-0432				CONTROL NO: 85677			
40	\$84,036.82	0.82114169	\$69,006.13								
				0	\$0.00	STAT	999999	STATE OF WISCONSIN			
				0.00267840	\$184.83	CNTY	09	CHIPPEWA COUNTY			
				0.00108260	\$74.71	MUNI	09002	TOWN OF ANSON			
				0.00925350	\$638.55	REG	090870	SCH D OF CADOTT COMMUNITY			
				0.00076370	\$52.70	VTAE	000100	CHIPPEWA VALLEY VTAE DISTRICT			
				Parcel Total:				\$950.79			





# State of Wisconsin / Department of Natural Resources

Tony Evers , Governor

, Secretary

2/5/2025

## Chapter 70.114 - Aids Payment Worksheet For Tax Year 2024(Payment Year 2025) - Payment Due January 31, 2025

843 of 7093

File Number Total: \$4,753.95

FILE NO: W 1548 \*      DATE OF PURCHASE: 06/30/2004      GRANTOR: RONALD F KROUSE

LEGAL DESCRIPTION: T29 R07-W S04 PT OF SWSE      PARCEL NO: 22907-0443-08000000      CONTROL NO: 91470

7.7      \$16,098.03      0.82114169      \$13,218.76

0	\$0.00	STAT	999999	STATE OF WISCONSIN
0.00267840	\$35.41	CNTY	09	CHIPPEWA COUNTY
0.00108260	\$14.31	MUNI	09002	TOWN OF ANSON
0.00925350	\$122.32	REG	090870	SCH D OF CADOTT COMMUNITY
0.00076370	\$10.09	VTAE	000100	CHIPPEWA VALLEY VTAE DISTRICT

Parcel Total: \$182.13

LEGAL DESCRIPTION: T29 R07-W S10 SENW      PARCEL NO: 22907-1024-00000000      CONTROL NO: 91474

40      \$74,052.42      0.82114169      \$60,807.53

0	\$0.00	STAT	999999	STATE OF WISCONSIN
0.00267840	\$162.87	CNTY	09	CHIPPEWA COUNTY
0.00108260	\$65.83	MUNI	09002	TOWN OF ANSON
0.00925350	\$562.68	REG	090870	SCH D OF CADOTT COMMUNITY
0.00076370	\$46.44	VTAE	000100	CHIPPEWA VALLEY VTAE DISTRICT

Parcel Total: \$837.82

File Number Total: \$1,019.95



# State of Wisconsin / Department of Natural Resources

Tony Evers , Governor

, Secretary

2/5/2025

## Chapter 70.114 - Aids Payment Worksheet For Tax Year 2024(Payment Year 2025) - Payment Due January 31, 2025

844 of 7093

FILE NO: W 1598 *		DATE OF PURCHASE: 04/18/2005		GRANTOR: RONALD F KROUSE	
LEGAL DESCRIPTION: T29 R07-W S08 PT OF NESE		PARCEL NO: 22907-0841-0000		CONTROL NO: 93366	
29	\$5,784.58	0.82114169	\$4,749.96		
		0	\$0.00	STAT 999999	STATE OF WISCONSIN
		0.00267840	\$12.72	CNTY 09	CHIPPEWA COUNTY
		0.00108260	\$5.14	MUNI 09002	TOWN OF ANSON
		0.00693930	\$32.96	REG 091092	SCH D OF CHIPPEWA FALLS AREA
		0.00076370	\$3.63	VTAE 000100	CHIPPEWA VALLEY VTAE DISTRICT
Parcel Total:			\$54.45		

LEGAL DESCRIPTION: T29 R07-W S08 PT OF NWSE		PARCEL NO: 22907-0842-0002		CONTROL NO: 93367	
12.2	\$2,800.82	0.82114169	\$2,299.87		
		0	\$0.00	STAT 999999	STATE OF WISCONSIN
		0.00267840	\$6.16	CNTY 09	CHIPPEWA COUNTY
		0.00108260	\$2.49	MUNI 09002	TOWN OF ANSON
		0.00693930	\$15.96	REG 091092	SCH D OF CHIPPEWA FALLS AREA
		0.00076370	\$1.76	VTAE 000100	CHIPPEWA VALLEY VTAE DISTRICT
Parcel Total:			\$26.37		





# State of Wisconsin / Department of Natural Resources

Tony Evers , Governor

, Secretary

2/5/2025

## Chapter 70.114 - Aids Payment Worksheet For Tax Year 2024(Payment Year 2025) - Payment Due January 31, 2025

845 of 7093

LEGAL DESCRIPTION: T29 R07-W S08 PT OF SWSE	PARCEL NO: 22907-0843-0800	CONTROL NO: 93368
---	----------------------------	-------------------

2.34	\$585.86	0.82114169	\$481.08
------	----------	------------	----------

0	\$0.00	STAT	999999	STATE OF WISCONSIN
0.00267840	\$1.29	CNTY	09	CHIPPEWA COUNTY
0.00108260	\$0.52	MUNI	09002	TOWN OF ANSON
0.00693930	\$3.34	REG	091092	SCH D OF CHIPPEWA FALLS AREA
0.00076370	\$0.37	VTAE	000100	CHIPPEWA VALLEY VTAE DISTRICT

Parcel Total:	\$5.52
---------------	--------

LEGAL DESCRIPTION: T29 R07-W S08 PT OF SESE	PARCEL NO: 22907-0844-0000	CONTROL NO: 93369
---	----------------------------	-------------------

20.8	\$32,481.64	0.82114169	\$26,672.03
------	-------------	------------	-------------

0	\$0.00	STAT	999999	STATE OF WISCONSIN
0.00267840	\$71.44	CNTY	09	CHIPPEWA COUNTY
0.00108260	\$28.88	MUNI	09002	TOWN OF ANSON
0.00693930	\$185.09	REG	091092	SCH D OF CHIPPEWA FALLS AREA
0.00076370	\$20.37	VTAE	000100	CHIPPEWA VALLEY VTAE DISTRICT

Parcel Total:	\$305.78
---------------	----------

File Number Total:	\$392.12
--------------------	----------



# State of Wisconsin / Department of Natural Resources

Tony Evers , Governor

, Secretary

2/5/2025

## Chapter 70.114 - Aids Payment Worksheet For Tax Year 2024(Payment Year 2025) - Payment Due January 31, 2025

846 of 7093

FILE NO: WM 60773 *		DATE OF PURCHASE: 09/15/2022		GRANTOR: Mark Woodford	
LEGAL DESCRIPTION: T29 R07-W S05 PT OF SWNE		PARCEL NO: 22907-0513-00020000		CONTROL NO: 142452	
38.27	\$13,494.97	0.82114169	\$11,081.28		
		0	\$0.00	STAT 999999	STATE OF WISCONSIN
		0.00267840	\$29.68	CNTY 09	CHIPPEWA COUNTY
		0.00108260	\$12.00	MUNI 09002	TOWN OF ANSON
		0.00693930	\$76.90	REG 091092	SCH D OF CHIPPEWA FALLS AREA
		0.00076370	\$8.46	VTAE 000100	CHIPPEWA VALLEY VTAE DISTRICT
		Parcel Total:	\$127.04		
		File Number Total:	\$127.04		
		Municipality Total:	\$39,053.30		



# State of Wisconsin / Department of Natural Resources

Tony Evers , Governor

, Secretary

2/5/2025

## Chapter 70.114 - Aids Payment Worksheet For Tax Year 2024(Payment Year 2025) - Payment Due January 31, 2025

847 of 7093

DETAIL FOR TOWN OF ARTHUR, CHIPPEWA COUNTY

Acres	Est. Adjust. Purch. Price	Level of Assessment	Adjusted Local Value	Net Gen. Tax Rate	Calc. Aid Pay Amount	Taxing Jurisdiction Type	Code	Description
FILE NO: W 1031 *			DATE OF PURCHASE: 12/14/1992			GRANTOR: DAVID BURNS		
LEGAL DESCRIPTION: T29 R07-W S11 SWNW				PARCEL NO: 004-555		CONTROL NO: 70939		
40	\$38,094.36	0.57377550	\$21,857.61					
				0	\$0.00	STAT	999999	STATE OF WISCONSIN
				0.00374320	\$81.82	CNTY	09	CHIPPEWA COUNTY
				0.00261650	\$57.19	MUNI	09004	TOWN OF ARTHUR
				0.01293230	\$282.67	REG	090870	SCH D OF CADOTT COMMUNITY
				0.00106720	\$23.33	VTAE	000100	CHIPPEWA VALLEY VTAE DISTRICT
Parcel Total:					\$445.01			

LEGAL DESCRIPTION: T29 R07-W S11 PT OF SENW				PARCEL NO: 004-556		CONTROL NO: 70940		
39	\$36,189.64	0.57377550	\$20,764.73					
				0	\$0.00	STAT	999999	STATE OF WISCONSIN
				0.00374320	\$77.73	CNTY	09	CHIPPEWA COUNTY
				0.00261650	\$54.33	MUNI	09004	TOWN OF ARTHUR
				0.01293230	\$268.54	REG	090870	SCH D OF CADOTT COMMUNITY
				0.00106720	\$22.16	VTAE	000100	CHIPPEWA VALLEY VTAE DISTRICT
Parcel Total:					\$422.76			



# State of Wisconsin / Department of Natural Resources

Tony Evers , Governor

, Secretary

2/5/2025

## Chapter 70.114 - Aids Payment Worksheet For Tax Year 2024(Payment Year 2025) - Payment Due January 31, 2025

848 of 7093

LEGAL DESCRIPTION: T29 R07-W S11 PT OF NESW				PARCEL NO: 004-557				CONTROL NO: 70941	
33.8	\$31,738.05	0.57377550	\$18,210.51	0	\$0.00	STAT	999999	STATE OF WISCONSIN	
				0.00374320	\$68.17	CNTY	09	CHIPPEWA COUNTY	
				0.00261650	\$47.65	MUNI	09004	TOWN OF ARTHUR	
				0.01293230	\$235.50	REG	090870	SCH D OF CADOTT COMMUNITY	
				0.00106720	\$19.43	VTAE	000100	CHIPPEWA VALLEY VTAE DISTRICT	
Parcel Total:					\$370.75				

LEGAL DESCRIPTION: T29 R07-W S11 NWSW				PARCEL NO: 004-558				CONTROL NO: 70942	
40	\$22,218.08	0.57377550	\$12,748.19	0	\$0.00	STAT	999999	STATE OF WISCONSIN	
				0.00374320	\$47.72	CNTY	09	CHIPPEWA COUNTY	
				0.00261650	\$33.36	MUNI	09004	TOWN OF ARTHUR	
				0.01293230	\$164.86	REG	090870	SCH D OF CADOTT COMMUNITY	
				0.00106720	\$13.60	VTAE	000100	CHIPPEWA VALLEY VTAE DISTRICT	
Parcel Total:					\$259.54				

LEGAL DESCRIPTION: T29 R07-W S11 PT OF SWSW				PARCEL NO: 004-559.2000				CONTROL NO: 70943	
13.34	\$17,784.62	0.57377550	\$10,204.38	0	\$0.00	STAT	999999	STATE OF WISCONSIN	
				0.00374320	\$38.20	CNTY	09	CHIPPEWA COUNTY	
				0.00261650	\$26.70	MUNI	09004	TOWN OF ARTHUR	
				0.01293230	\$131.97	REG	090870	SCH D OF CADOTT COMMUNITY	
				0.00106720	\$10.89	VTAE	000100	CHIPPEWA VALLEY VTAE DISTRICT	
Parcel Total:					\$207.76				





# State of Wisconsin / Department of Natural Resources

Tony Evers , Governor

, Secretary

2/5/2025

## Chapter 70.114 - Aids Payment Worksheet For Tax Year 2024(Payment Year 2025) - Payment Due January 31, 2025

850 of 7093

LEGAL DESCRIPTION: T29 R07-W S11 PT OF NWNE      PARCEL NO: 22907-1112-0002-0000      CONTROL NO: 73775

37      \$35,889.80      0.57377550      \$20,592.69

0      \$0.00      STAT      999999      STATE OF WISCONSIN

0.00374320      \$77.08      CNTY      09      CHIPPEWA COUNTY

0.00261650      \$53.88      MUNI      09004      TOWN OF ARTHUR

0.01293230      \$266.31      REG      090870      SCH D OF CADOTT COMMUNITY

0.00106720      \$21.98      VTAE      000100      CHIPPEWA VALLEY VTAE DISTRICT

Parcel Total:      \$419.25

File Number Total:      \$1,602.64

FILE NO: WM 60065 \*      DATE OF PURCHASE: 11/19/2009      GRANTOR: Chippewa Valley Chapter of P

LEGAL DESCRIPTION: T30 R06-W S06 SWNE      PARCEL NO: 23006-0613-00000000      CONTROL NO: 112980

39      \$68,419.15      0.57377550      \$39,257.23

0      \$0.00      STAT      999999      STATE OF WISCONSIN

0.00374320      \$146.95      CNTY      09      CHIPPEWA COUNTY

0.00261650      \$102.71      MUNI      09004      TOWN OF ARTHUR

0.00810760      \$318.28      REG      091204      SCH D OF CORNELL

0.00106720      \$41.89      VTAE      000100      CHIPPEWA VALLEY VTAE DISTRICT

Parcel Total:      \$609.83



# State of Wisconsin / Department of Natural Resources

Tony Evers , Governor

, Secretary

2/5/2025

## Chapter 70.114 - Aids Payment Worksheet For Tax Year 2024(Payment Year 2025) - Payment Due January 31, 2025

851 of 7093

LEGAL DESCRIPTION: T30 R06-W S06 SENE				PARCEL NO: 23006-0614-00000000				CONTROL NO: 112981	
40	\$70,173.49	0.57377550	\$40,263.83	0	\$0.00	STAT	999999	STATE OF WISCONSIN	
				0.00374320	\$150.72	CNTY	09	CHIPPEWA COUNTY	
				0.00261650	\$105.35	MUNI	09004	TOWN OF ARTHUR	
				0.00810760	\$326.44	REG	091204	SCH D OF CORNELL	
				0.00106720	\$42.97	VTAE	000100	CHIPPEWA VALLEY VTAE DISTRICT	
Parcel Total:				\$625.48					

LEGAL DESCRIPTION: T30 R06-W S06 NESE				PARCEL NO: 23006-0641-00000000				CONTROL NO: 112982	
30	\$52,630.12	0.57377550	\$30,197.87	0	\$0.00	STAT	999999	STATE OF WISCONSIN	
				0.00374320	\$113.04	CNTY	09	CHIPPEWA COUNTY	
				0.00261650	\$79.01	MUNI	09004	TOWN OF ARTHUR	
				0.00810760	\$244.83	REG	091204	SCH D OF CORNELL	
				0.00106720	\$32.23	VTAE	000100	CHIPPEWA VALLEY VTAE DISTRICT	
Parcel Total:				\$469.11					

LEGAL DESCRIPTION: T30 R06-W S06 PT OF NWSE				PARCEL NO: 23006-0642-00000000				CONTROL NO: 112983	
38.65	\$67,805.13	0.57377550	\$38,904.92	0	\$0.00	STAT	999999	STATE OF WISCONSIN	
				0.00374320	\$145.63	CNTY	09	CHIPPEWA COUNTY	
				0.00261650	\$101.79	MUNI	09004	TOWN OF ARTHUR	
				0.00810760	\$315.43	REG	091204	SCH D OF CORNELL	
				0.00106720	\$41.52	VTAE	000100	CHIPPEWA VALLEY VTAE DISTRICT	
Parcel Total:				\$604.37					



# State of Wisconsin / Department of Natural Resources

Tony Evers , Governor

, Secretary

2/5/2025

## Chapter 70.114 - Aids Payment Worksheet For Tax Year 2024(Payment Year 2025) - Payment Due January 31, 2025

852 of 7093

LEGAL DESCRIPTION: T30 R06-W S06 SWSE	PARCEL NO: 23006-0643-00000000	CONTROL NO: 112984
---------------------------------------	--------------------------------	--------------------

38.67	\$67,840.22	0.57377550	\$38,925.06
-------	-------------	------------	-------------

0	\$0.00	STAT	999999	STATE OF WISCONSIN
0.00374320	\$145.71	CNTY	09	CHIPPEWA COUNTY
0.00261650	\$101.85	MUNI	09004	TOWN OF ARTHUR
0.00810760	\$315.59	REG	091204	SCH D OF CORNELL
0.00106720	\$41.54	VTAE	000100	CHIPPEWA VALLEY VTAE DISTRICT

Parcel Total:	\$604.69
---------------	----------

LEGAL DESCRIPTION: T30 R06-W S06 PT OF SESE	PARCEL NO: 23006-0644-00000000	CONTROL NO: 112985
---	--------------------------------	--------------------

13.68	\$23,999.33	0.57377550	\$13,770.23
-------	-------------	------------	-------------

0	\$0.00	STAT	999999	STATE OF WISCONSIN
0.00374320	\$51.55	CNTY	09	CHIPPEWA COUNTY
0.00261650	\$36.03	MUNI	09004	TOWN OF ARTHUR
0.00810760	\$111.64	REG	091204	SCH D OF CORNELL
0.00106720	\$14.70	VTAE	000100	CHIPPEWA VALLEY VTAE DISTRICT

Parcel Total:	\$213.92
---------------	----------

File Number Total:	\$3,127.40
--------------------	------------

Municipality Total:	\$6,510.07
---------------------	------------





# State of Wisconsin / Department of Natural Resources

Tony Evers , Governor

, Secretary

2/5/2025

## Chapter 70.114 - Aids Payment Worksheet For Tax Year 2024(Payment Year 2025) - Payment Due January 31, 2025

853 of 7093

DETAIL FOR TOWN OF BLOOMER, CHIPPEWA COUNTY

Acres	Est. Adjust. Purch. Price	Level of Assessment	Adjusted Local Value	Net Gen. Tax Rate	Calc. Aid Pay Amount	Taxing Jurisdiction Type	Code	Description
FILE NO: FI 2269 *			DATE OF PURCHASE: 03/29/1993			GRANTOR: VALLEY BANK		
LEGAL DESCRIPTION: T31 R09-W S12 SWNW				PARCEL NO: 09010-494		CONTROL NO: 71687		
40	\$74,951.04	0.73461536	\$55,060.19					
				0	\$0.00	STAT	999999	STATE OF WISCONSIN
				0.00289990	\$159.67	CNTY	09	CHIPPEWA COUNTY
				0.00141780	\$78.06	MUNI	09010	TOWN OF BLOOMER
				0.00821790	\$452.48	REG	090497	SCH D OF BLOOMER
				0.00082670	\$45.52	VTAE	000100	CHIPPEWA VALLEY VTAE DISTRICT
Parcel Total:					\$735.73			

LEGAL DESCRIPTION: T31 R09-W S12 NWSW				PARCEL NO: 09010-497		CONTROL NO: 71688		
40	\$74,951.04	0.73461536	\$55,060.19					
				0	\$0.00	STAT	999999	STATE OF WISCONSIN
				0.00289990	\$159.67	CNTY	09	CHIPPEWA COUNTY
				0.00141780	\$78.06	MUNI	09010	TOWN OF BLOOMER
				0.00821790	\$452.48	REG	090497	SCH D OF BLOOMER
				0.00082670	\$45.52	VTAE	000100	CHIPPEWA VALLEY VTAE DISTRICT
Parcel Total:					\$735.73			

File Number Total:	\$1,471.46
--------------------	------------



# State of Wisconsin / Department of Natural Resources

Tony Evers , Governor

, Secretary

2/5/2025

## Chapter 70.114 - Aids Payment Worksheet For Tax Year 2024(Payment Year 2025) - Payment Due January 31, 2025

854 of 7093

FILE NO: FI 2656 *				DATE OF PURCHASE: 11/10/2000				GRANTOR: HENRY VAUGHN			
LEGAL DESCRIPTION: T31 R09-W S32 PT OF SWSE				PARCEL NO: 084664				CONTROL NO: 84664			
30.11	\$144,908.61	0.73461536	\$106,452.09	0	\$0.00	STAT	999999	STATE OF WISCONSIN			
				0.00289990	\$308.70	CNTY	09	CHIPPEWA COUNTY			
				0.00141780	\$150.93	MUNI	09010	TOWN OF BLOOMER			
				0.00821790	\$874.82	REG	090497	SCH D OF BLOOMER			
				0.00082670	\$88.01	VTAE	000100	CHIPPEWA VALLEY VTAE DISTRICT			
Parcel Total:				\$1,422.46							

File Number Total:				\$1,422.46							
--------------------	--	--	--	------------	--	--	--	--	--	--	--

FILE NO: NA 20031 *				DATE OF PURCHASE: 10/14/2009				GRANTOR: JJC Associates, LLP			
LEGAL DESCRIPTION: T31 R08-W S20 PT OF SENW				PARCEL NO: 23108-2024-00000000				CONTROL NO: 111840			
26.9	\$157,652.16	0.73461536	\$115,813.70	0	\$0.00	STAT	999999	STATE OF WISCONSIN			
				0.00289990	\$335.85	CNTY	09	CHIPPEWA COUNTY			
				0.00141780	\$164.20	MUNI	09010	TOWN OF BLOOMER			
				0.00821790	\$951.75	REG	090497	SCH D OF BLOOMER			
				0.00082670	\$95.75	VTAE	000100	CHIPPEWA VALLEY VTAE DISTRICT			
Parcel Total:				\$1,547.55							



# State of Wisconsin / Department of Natural Resources

Tony Evers , Governor

, Secretary

2/5/2025

## Chapter 70.114 - Aids Payment Worksheet For Tax Year 2024(Payment Year 2025) - Payment Due January 31, 2025

855 of 7093

LEGAL DESCRIPTION: T31 R08-W S20 PT OF NESW	PARCEL NO: 23108-2031-00000000	CONTROL NO: 111841
---	--------------------------------	--------------------

31.9	\$186,847.00	0.73461536	\$137,260.68
------	--------------	------------	--------------

0	\$0.00	STAT	999999	STATE OF WISCONSIN
0.00289990	\$398.04	CNTY	09	CHIPPEWA COUNTY
0.00141780	\$194.61	MUNI	09010	TOWN OF BLOOMER
0.00821790	\$1,128.00	REG	090497	SCH D OF BLOOMER
0.00082670	\$113.48	VTAE	000100	CHIPPEWA VALLEY VTAE DISTRICT

Parcel Total:	\$1,834.13
---------------	------------

LEGAL DESCRIPTION: T31 R08-W S20 PT OF NWSW	PARCEL NO: 23108-2032-00000000	CONTROL NO: 111842
---	--------------------------------	--------------------

37.9	\$221,880.82	0.73461536	\$162,997.06
------	--------------	------------	--------------

0	\$0.00	STAT	999999	STATE OF WISCONSIN
0.00289990	\$472.68	CNTY	09	CHIPPEWA COUNTY
0.00141780	\$231.10	MUNI	09010	TOWN OF BLOOMER
0.00821790	\$1,339.50	REG	090497	SCH D OF BLOOMER
0.00082670	\$134.76	VTAE	000100	CHIPPEWA VALLEY VTAE DISTRICT

Parcel Total:	\$2,178.04
---------------	------------

File Number Total:	\$5,559.72
--------------------	------------



# State of Wisconsin / Department of Natural Resources

Tony Evers , Governor

, Secretary

2/5/2025

## Chapter 70.114 - Aids Payment Worksheet For Tax Year 2024(Payment Year 2025) - Payment Due January 31, 2025

856 of 7093

FILE NO: P 1768 *	DATE OF PURCHASE: 09/14/2001	GRANTOR: SCOTT J STUCKERT
LEGAL DESCRIPTION: T31 R09-W S01 SWNE	PARCEL NO: 23109-0113-00000000	CONTROL NO: 86433

40 \$60,640.95 0.73461536 \$44,547.77

0	\$0.00	STAT	999999	STATE OF WISCONSIN
0.00289990	\$129.18	CNTY	09	CHIPPEWA COUNTY
0.00141780	\$63.16	MUNI	09010	TOWN OF BLOOMER
0.00821790	\$366.09	REG	090497	SCH D OF BLOOMER
0.00082670	\$36.83	VTAE	000100	CHIPPEWA VALLEY VTAE DISTRICT

Parcel Total: \$595.26

File Number Total: \$595.26

FILE NO: PR 40002 *	DATE OF PURCHASE: 10/07/2008	GRANTOR: Rodney Allen Cole
LEGAL DESCRIPTION: T31 R08-W S06 PT OF NENW	PARCEL NO: 23108-0621-00000000	CONTROL NO: 100100

1 \$528.72 0.73461536 \$388.40

0	\$0.00	STAT	999999	STATE OF WISCONSIN
0.00289990	\$1.13	CNTY	09	CHIPPEWA COUNTY
0.00141780	\$0.55	MUNI	09010	TOWN OF BLOOMER
0.00821790	\$3.19	REG	090497	SCH D OF BLOOMER
0.00082670	\$0.32	VTAE	000100	CHIPPEWA VALLEY VTAE DISTRICT

Parcel Total: \$5.19



# State of Wisconsin / Department of Natural Resources

Tony Evers , Governor

, Secretary

2/5/2025

## Chapter 70.114 - Aids Payment Worksheet For Tax Year 2024(Payment Year 2025) - Payment Due January 31, 2025

857 of 7093

LEGAL DESCRIPTION: T31 R08-W S06 PT OF NWNW      PARCEL NO: 23108-0622-00000000      CONTROL NO: 100101

0.01      \$5.29      0.73461536      \$3.89

0      \$0.00      STAT      999999      STATE OF WISCONSIN

0.00289990      \$0.01      CNTY      09      CHIPPEWA COUNTY

0.00141780      \$0.01      MUNI      09010      TOWN OF BLOOMER

0.00821790      \$0.03      REG      090497      SCH D OF BLOOMER

0.00082670      \$0.00      VTAE      000100      CHIPPEWA VALLEY VTAE DISTRICT

Parcel Total:      \$0.05

File Number Total:      \$5.24

FILE NO: PR 40059 \*      DATE OF PURCHASE: 08/27/2009      GRANTOR: David J Johnson

LEGAL DESCRIPTION: T31 R08-W S05 NWSE      PARCEL NO: 23108-0542-00000000      CONTROL NO: 111161

36      \$148,002.42      0.73461536      \$108,724.85

0      \$0.00      STAT      999999      STATE OF WISCONSIN

0.00289990      \$315.29      CNTY      09      CHIPPEWA COUNTY

0.00141780      \$154.15      MUNI      09010      TOWN OF BLOOMER

0.00821790      \$893.49      REG      090497      SCH D OF BLOOMER

0.00082670      \$89.89      VTAE      000100      CHIPPEWA VALLEY VTAE DISTRICT

Parcel Total:      \$1,452.82

File Number Total:      \$1,452.82

Municipality Total:      \$10,506.96



# State of Wisconsin / Department of Natural Resources

Tony Evers , Governor

, Secretary

2/5/2025

## Chapter 70.114 - Aids Payment Worksheet For Tax Year 2024(Payment Year 2025) - Payment Due January 31, 2025

858 of 7093

DETAIL FOR TOWN OF CLEVELAND, CHIPPEWA COUNTY

Acres	Est. Adjust. Purch. Price	Level of Assessment	Adjusted Local Value	Net Gen. Tax Rate	Calc. Aid Pay Amount	Taxing Jurisdiction Type	Code	Description
FILE NO: PR 40064 *			DATE OF PURCHASE: 03/24/2010			GRANTOR: Steven A. & Colleen North		
LEGAL DESCRIPTION: T31 R07-W S13 PT OF NWSE				PARCEL NO: 23107-1342-00020000		CONTROL NO: 113640		
32.3	\$134,574.42	0.77562555	\$104,379.36					
				0	\$0.00	STAT	999999	STATE OF WISCONSIN
				0.00281780	\$294.12	CNTY	09	CHIPPEWA COUNTY
				0.00104170	\$108.73	MUNI	09012	TOWN OF CLEVELAND
				0.00610310	\$637.03	REG	091204	SCH D OF CORNELL
				0.00080330	\$83.85	VTAE	000100	CHIPPEWA VALLEY VTAE DISTRICT
Parcel Total:					\$1,123.73			

LEGAL DESCRIPTION: T31 R07-W S13 PT OF NESE				PARCEL NO: 23107-1341-08750000		CONTROL NO: 113641		
5	\$20,831.95	0.77562555	\$16,157.79					
				0	\$0.00	STAT	999999	STATE OF WISCONSIN
				0.00281780	\$45.53	CNTY	09	CHIPPEWA COUNTY
				0.00104170	\$16.83	MUNI	09012	TOWN OF CLEVELAND
				0.00610310	\$98.61	REG	091204	SCH D OF CORNELL
				0.00080330	\$12.98	VTAE	000100	CHIPPEWA VALLEY VTAE DISTRICT
Parcel Total:					\$173.95			





# State of Wisconsin / Department of Natural Resources

Tony Evers , Governor

, Secretary

2/5/2025

## Chapter 70.114 - Aids Payment Worksheet For Tax Year 2024(Payment Year 2025) - Payment Due January 31, 2025

860 of 7093

DETAIL FOR TOWN OF COLBURN, CHIPPEWA COUNTY

Acres	Est. Adjust. Purch. Price	Level of Assessment	Adjusted Local Value	Net Gen. Tax Rate	Calc. Aid Pay Amount	Taxing Jurisdiction	Type	Code	Description
FILE NO: FI 2286 *			DATE OF PURCHASE: 06/02/1993			GRANTOR: JAMES BURZYNSKI			
LEGAL DESCRIPTION: T30 R05-W S25 PT OF NWSE					PARCEL NO: 23005-2542-0375-0000		CONTROL NO: 71647		
0.14	\$4,397.12	0.90137423	\$3,963.45						
				0	\$0.00	STATE OF WISCONSIN	STAT	999999	
				0.00246790	\$9.78	CHIPPEWA COUNTY	CNTY	09	
				0.00119150	\$4.72	TOWN OF COLBURN	MUNI	09014	
				0.00651540	\$25.82	SCH D OF STANLEY-BOYD AREA	REG	095593	
				0.00070360	\$2.79	CHIPPEWA VALLEY VTAE DISTRICT	VTAE	000100	
<b>Parcel Total:</b>					<b>\$43.11</b>				

LEGAL DESCRIPTION: T30 R05-W S25 PT NWSE-LOT 1					PARCEL NO: 23005-2542-7955-0001		CONTROL NO: 71648		
4.62	\$141,257.47	0.90137423	\$127,325.85						
				0	\$0.00	STATE OF WISCONSIN	STAT	999999	
				0.00246790	\$314.22	CHIPPEWA COUNTY	CNTY	09	
				0.00119150	\$151.71	TOWN OF COLBURN	MUNI	09014	
				0.00651540	\$829.57	SCH D OF STANLEY-BOYD AREA	REG	095593	
				0.00070360	\$89.59	CHIPPEWA VALLEY VTAE DISTRICT	VTAE	000100	
<b>Parcel Total:</b>					<b>\$1,385.09</b>				

**File Number Total: \$1,428.20**

**Municipality Total: \$1,428.20**





# State of Wisconsin / Department of Natural Resources

Tony Evers , Governor

, Secretary

2/5/2025

## Chapter 70.114 - Aids Payment Worksheet For Tax Year 2024(Payment Year 2025) - Payment Due January 31, 2025

861 of 7093

DETAIL FOR TOWN OF COOKS VALLEY, CHIPPEWA COUNTY

Acres	Est. Adjust. Purch. Price	Level of Assessment	Adjusted Local Value	Net Gen. Tax Rate	Calc. Aid Pay Amount	Taxing Jurisdiction Type	Code	Description
FILE NO: FI 2713 *			DATE OF PURCHASE: 05/13/2002			GRANTOR: JEROME F RUF		
LEGAL DESCRIPTION: T30 R10-W S36 PT OF SWNW				PARCEL NO: 23010-3623-0002-0000		CONTROL NO: 87271		
16.5	\$14,348.52	0.78073846	\$11,202.44					
				0	\$0.00	STAT	999999	STATE OF WISCONSIN
				0.00273720	\$30.66	CNTY	09	CHIPPEWA COUNTY
				0.00169120	\$18.95	MUNI	09016	TOWN OF COOKS VALLEY
				0.00775720	\$86.90	REG	090497	SCH D OF BLOOMER
				0.00078040	\$8.74	VTAE	000100	CHIPPEWA VALLEY VTAE DISTRICT
<b>Parcel Total:</b>					<b>\$145.25</b>			

LEGAL DESCRIPTION: T30 R10-W S36 NENW				PARCEL NO: 23010-3621-0000-0000		CONTROL NO: 87272		
40	\$52,835.82	0.78073846	\$41,250.96					
				0	\$0.00	STAT	999999	STATE OF WISCONSIN
				0.00273720	\$112.91	CNTY	09	CHIPPEWA COUNTY
				0.00169120	\$69.77	MUNI	09016	TOWN OF COOKS VALLEY
				0.00775720	\$319.99	REG	090497	SCH D OF BLOOMER
				0.00078040	\$32.19	VTAE	000100	CHIPPEWA VALLEY VTAE DISTRICT
<b>Parcel Total:</b>					<b>\$534.86</b>			



# State of Wisconsin / Department of Natural Resources

Tony Evers , Governor

, Secretary

2/5/2025

## Chapter 70.114 - Aids Payment Worksheet For Tax Year 2024(Payment Year 2025) - Payment Due January 31, 2025

862 of 7093

LEGAL DESCRIPTION: T30 R10-W S36 PT OF SENW      PARCEL NO: 23010-3624-0002-0000      CONTROL NO: 87273

15.5      \$31,164.19      0.78073846      \$24,331.08

0      \$0.00      STAT      999999      STATE OF WISCONSIN

0.00273720      \$66.60      CNTY      09      CHIPPEWA COUNTY

0.00169120      \$41.15      MUNI      09016      TOWN OF COOKS VALLEY

0.00775720      \$188.74      REG      090497      SCH D OF BLOOMER

0.00078040      \$18.99      VTAE      000100      CHIPPEWA VALLEY VTAE DISTRICT

Parcel Total:      \$315.48

File Number Total:      \$995.59

Municipality Total:      \$995.59



# State of Wisconsin / Department of Natural Resources

Tony Evers , Governor

, Secretary

2/5/2025

## Chapter 70.114 - Aids Payment Worksheet For Tax Year 2024(Payment Year 2025) - Payment Due January 31, 2025

863 of 7093

DETAIL FOR TOWN OF GOETZ, CHIPPEWA COUNTY

Acres	Est. Adjust. Purch. Price	Level of Assessment	Adjusted Local Value	Net Gen. Tax Rate	Calc. Aid Pay Amount	Type	Code	Taxing Jurisdiction Description
FILE NO: W 1019 *			DATE OF PURCHASE: 07/20/1992			GRANTOR: BURTON LAKE		
LEGAL DESCRIPTION: T29 R07-W S15 PT OF NWNE				PARCEL NO: 002-418		CONTROL NO: 70688		
0.78	\$2,206.01	0.99310384	\$2,190.79	0	\$0.00	STAT	999999	STATE OF WISCONSIN
				0.00201610	\$4.42	CNTY	09	CHIPPEWA COUNTY
				0.00070620	\$1.55	MUNI	09026	TOWN OF GOETZ
				0.00696520	\$15.26	REG	090870	SCH D OF CADOTT COMMUNITY
				0.00057480	\$1.26	VTAE	000100	CHIPPEWA VALLEY VTAE DISTRICT
Parcel Total:					\$22.49			

File Number Total: \$22.49

FILE NO: W 1030 *			DATE OF PURCHASE: 11/03/1992			GRANTOR: STEVEN HUGHES		
LEGAL DESCRIPTION: T29 R07-W S15 PT OF NENW				PARCEL NO: 026-423		CONTROL NO: 70791		
3	\$7,340.06	0.99310384	\$7,289.44	0	\$0.00	STAT	999999	STATE OF WISCONSIN
				0.00201610	\$14.70	CNTY	09	CHIPPEWA COUNTY
				0.00070620	\$5.15	MUNI	09026	TOWN OF GOETZ
				0.00696520	\$50.77	REG	090870	SCH D OF CADOTT COMMUNITY
				0.00057480	\$4.19	VTAE	000100	CHIPPEWA VALLEY VTAE DISTRICT
Parcel Total:					\$74.81			



# State of Wisconsin / Department of Natural Resources

Tony Evers , Governor

, Secretary

2/5/2025

## Chapter 70.114 - Aids Payment Worksheet For Tax Year 2024(Payment Year 2025) - Payment Due January 31, 2025

864 of 7093

LEGAL DESCRIPTION: T29 R07-W S15 PT OF NWNW                      PARCEL NO: 026-425                      CONTROL NO: 70792

3            \$7,340.06            0.99310384            \$7,289.44

0            \$0.00    STAT    999999    STATE OF WISCONSIN

0.00201610            \$14.70    CNTY    09            CHIPPEWA COUNTY

0.00070620            \$5.15    MUNI    09026        TOWN OF GOETZ

0.00696520            \$50.77    REG    090870       SCH D OF CADOTT COMMUNITY

0.00057480            \$4.19    VTAE    000100        CHIPPEWA VALLEY VTAE DISTRICT

Parcel Total:                      \$74.81

File Number Total:                      \$149.62

Municipality Total:                      \$172.11



# State of Wisconsin / Department of Natural Resources

Tony Evers , Governor

, Secretary

2/5/2025

## Chapter 70.114 - Aids Payment Worksheet For Tax Year 2024(Payment Year 2025) - Payment Due January 31, 2025

865 of 7093

DETAIL FOR TOWN OF HALLIE, CHIPPEWA COUNTY

Acres	Est. Adjust. Purch. Price	Level of Assessment	Adjusted Local Value	Net Gen. Tax Rate	Calc. Aid Pay Amount	Taxing Jurisdiction	Type	Code	Description
FILE NO: PR 40005 *			DATE OF PURCHASE: 08/27/2009			GRANTOR: Canadian National Railroad/W			
LEGAL DESCRIPTION: T28 R09-W S13 PT OF SWSE				PARCEL NO: 22809-1343-08880000		CONTROL NO: 101000			
2.81	\$26,910.43	0.73829920	\$19,867.95						
				0	\$0.00	STATE OF WISCONSIN	STAT	999999	
				0.00180450	\$35.85	CHIPPEWA COUNTY	CNTY	09	
				0.001091	\$21.68	TOWN OF HALLIE	MUNI	09028	
				0.00467510	\$92.89	SCH D OF CHIPPEWA FALLS AREA	REG	091092	
				0.00051450	\$10.22	CHIPPEWA VALLEY VTAE DISTRICT	VTAE	000100	
Parcel Total:					\$160.64				

LEGAL DESCRIPTION: T28 R09-W S13 PT OF SESE				PARCEL NO: 22809-1344-03330000		CONTROL NO: 101001			
2.81	\$26,910.43	0.73829920	\$19,867.95						
				0	\$0.00	STATE OF WISCONSIN	STAT	999999	
				0.00180450	\$35.85	CHIPPEWA COUNTY	CNTY	09	
				0.001091	\$21.68	TOWN OF HALLIE	MUNI	09028	
				0.00467510	\$92.89	SCH D OF CHIPPEWA FALLS AREA	REG	091092	
				0.00051450	\$10.22	CHIPPEWA VALLEY VTAE DISTRICT	VTAE	000100	
Parcel Total:					\$160.64				



# State of Wisconsin / Department of Natural Resources

Tony Evers , Governor

, Secretary

2/5/2025

## Chapter 70.114 - Aids Payment Worksheet For Tax Year 2024(Payment Year 2025) - Payment Due January 31, 2025

866 of 7093

LEGAL DESCRIPTION: T28 R09-W S13 PT OF NESE	PARCEL NO: 22809-1341-04440000	CONTROL NO: 101002
---	--------------------------------	--------------------

2.81    \$26,910.43    0.73829920    \$19,867.95

0    \$0.00    STAT    999999    STATE OF WISCONSIN

0.00180450    \$35.85    CNTY    09    CHIPPEWA COUNTY

0.001091    \$21.68    MUNI    09028    TOWN OF HALLIE

0.00467510    \$92.89    REG    091092    SCH D OF CHIPPEWA FALLS AREA

0.00051450    \$10.22    VTAE    000100    CHIPPEWA VALLEY VTAE DISTRICT

Parcel Total:    \$160.64

LEGAL DESCRIPTION: T28 R09-W S13 PT OF NENE	PARCEL NO: 22809-1311-05550000	CONTROL NO: 101003
---	--------------------------------	--------------------

2.81    \$26,910.43    0.73829920    \$19,867.95

0    \$0.00    STAT    999999    STATE OF WISCONSIN

0.00180450    \$35.85    CNTY    09    CHIPPEWA COUNTY

0.001091    \$21.68    MUNI    09028    TOWN OF HALLIE

0.00467510    \$92.89    REG    091092    SCH D OF CHIPPEWA FALLS AREA

0.00051450    \$10.22    VTAE    000100    CHIPPEWA VALLEY VTAE DISTRICT

Parcel Total:    \$160.64

LEGAL DESCRIPTION: T28 R09-W S13 PT OF SENE	PARCEL NO: 22809-1314-05550000	CONTROL NO: 101004
---	--------------------------------	--------------------

2.81    \$26,910.43    0.73829920    \$19,867.95

0    \$0.00    STAT    999999    STATE OF WISCONSIN

0.00180450    \$35.85    CNTY    09    CHIPPEWA COUNTY

0.001091    \$21.68    MUNI    09028    TOWN OF HALLIE

0.00467510    \$92.89    REG    091092    SCH D OF CHIPPEWA FALLS AREA

0.00051450    \$10.22    VTAE    000100    CHIPPEWA VALLEY VTAE DISTRICT

Parcel Total:    \$160.64



# State of Wisconsin / Department of Natural Resources

Tony Evers , Governor

, Secretary

2/5/2025

## Chapter 70.114 - Aids Payment Worksheet For Tax Year 2024(Payment Year 2025) - Payment Due January 31, 2025

867 of 7093

File Number Total: \$803.20

FILE NO: W 1676 \*

DATE OF PURCHASE: 09/26/2006

GRANTOR: PHEASANTS FOREVER, INC (form

LEGAL DESCRIPTION: T28 R08-W S21 NWNW

PARCEL NO: 22808-2122-00000000

CONTROL NO: 96807

40 \$63,921.89 0.73829920 \$47,193.48

0 \$0.00 STAT 999999 STATE OF WISCONSIN

0.00180450 \$85.16 CNTY 09 CHIPPEWA COUNTY

0.001091 \$51.49 MUNI 09028 TOWN OF HALLIE

0.00467510 \$220.64 REG 091092 SCH D OF CHIPPEWA FALLS AREA

0.00051450 \$24.28 VTAE 000100 CHIPPEWA VALLEY VTAE DISTRICT

Parcel Total: \$381.57

LEGAL DESCRIPTION: T28 R08-W S21 W1/2 OF NENW

PARCEL NO: 22808-2121-05010000

CONTROL NO: 96808

20 \$31,960.95 0.73829920 \$23,596.74

0 \$0.00 STAT 999999 STATE OF WISCONSIN

0.00180450 \$42.58 CNTY 09 CHIPPEWA COUNTY

0.001091 \$25.75 MUNI 09028 TOWN OF HALLIE

0.00467510 \$110.32 REG 091092 SCH D OF CHIPPEWA FALLS AREA

0.00051450 \$12.14 VTAE 000100 CHIPPEWA VALLEY VTAE DISTRICT

Parcel Total: \$190.79

File Number Total: \$572.36



# State of Wisconsin / Department of Natural Resources

Tony Evers , Governor

, Secretary

2/5/2025

## Chapter 70.114 - Aids Payment Worksheet For Tax Year 2024(Payment Year 2025) - Payment Due January 31, 2025

868 of 7093

FILE NO: W 1733 *				DATE OF PURCHASE: 11/05/2008				GRANTOR: Pheasants Forever, Inc (for			
LEGAL DESCRIPTION: T28 R08-W S21 NENE				PARCEL NO: 22808-2111-00000000				CONTROL NO: 102500			
40	\$79,180.32	0.73829920	\$58,458.77								
				0	\$0.00	STAT	999999	STATE OF WISCONSIN			
				0.00180450	\$105.49	CNTY	09	CHIPPEWA COUNTY			
				0.001091	\$63.78	MUNI	09028	TOWN OF HALLIE			
				0.00467510	\$273.30	REG	091092	SCH D OF CHIPPEWA FALLS AREA			
				0.00051450	\$30.07	VTAE	000100	CHIPPEWA VALLEY VTAE DISTRICT			
Parcel Total:					\$472.64						

LEGAL DESCRIPTION: T28 R08-W S21 NWNE				PARCEL NO: 22808-2112-00000000				CONTROL NO: 102501			
40	\$79,180.32	0.73829920	\$58,458.77								
				0	\$0.00	STAT	999999	STATE OF WISCONSIN			
				0.00180450	\$105.49	CNTY	09	CHIPPEWA COUNTY			
				0.001091	\$63.78	MUNI	09028	TOWN OF HALLIE			
				0.00467510	\$273.30	REG	091092	SCH D OF CHIPPEWA FALLS AREA			
				0.00051450	\$30.07	VTAE	000100	CHIPPEWA VALLEY VTAE DISTRICT			
Parcel Total:					\$472.64						





# State of Wisconsin / Department of Natural Resources

Tony Evers , Governor

, Secretary

2/5/2025

## Chapter 70.114 - Aids Payment Worksheet For Tax Year 2024(Payment Year 2025) - Payment Due January 31, 2025

869 of 7093

LEGAL DESCRIPTION: T28 R08-W S21 SWNE				PARCEL NO: 22808-2113-00000000				CONTROL NO: 102502	
40	\$79,180.32	0.73829920	\$58,458.77						
				0	\$0.00	STAT	999999	STATE OF WISCONSIN	
				0.00180450	\$105.49	CNTY	09	CHIPPEWA COUNTY	
				0.001091	\$63.78	MUNI	09028	TOWN OF HALLIE	
				0.00467510	\$273.30	REG	091092	SCH D OF CHIPPEWA FALLS AREA	
				0.00051450	\$30.07	VTAE	000100	CHIPPEWA VALLEY VTAE DISTRICT	
Parcel Total:					\$472.64				

LEGAL DESCRIPTION: T28 R08-W S21 SENE				PARCEL NO: 22808-2114-00000000				CONTROL NO: 102503	
40	\$79,180.32	0.73829920	\$58,458.77						
				0	\$0.00	STAT	999999	STATE OF WISCONSIN	
				0.00180450	\$105.49	CNTY	09	CHIPPEWA COUNTY	
				0.001091	\$63.78	MUNI	09028	TOWN OF HALLIE	
				0.00467510	\$273.30	REG	091092	SCH D OF CHIPPEWA FALLS AREA	
				0.00051450	\$30.07	VTAE	000100	CHIPPEWA VALLEY VTAE DISTRICT	
Parcel Total:					\$472.64				

LEGAL DESCRIPTION: T28 R08-W S21 PT OF NENW				PARCEL NO: 22808-2121-00210000				CONTROL NO: 102504	
20	\$39,590.16	0.73829920	\$29,229.38						
				0	\$0.00	STAT	999999	STATE OF WISCONSIN	
				0.00180450	\$52.74	CNTY	09	CHIPPEWA COUNTY	
				0.001091	\$31.89	MUNI	09028	TOWN OF HALLIE	
				0.00467510	\$136.65	REG	091092	SCH D OF CHIPPEWA FALLS AREA	
				0.00051450	\$15.04	VTAE	000100	CHIPPEWA VALLEY VTAE DISTRICT	
Parcel Total:					\$236.32				



# State of Wisconsin / Department of Natural Resources

Tony Evers , Governor

, Secretary

2/5/2025

## Chapter 70.114 - Aids Payment Worksheet For Tax Year 2024(Payment Year 2025) - Payment Due January 31, 2025

870 of 7093

LEGAL DESCRIPTION: T28 R08-W S21 SWNW	PARCEL NO: 22808-2123-00000000	CONTROL NO: 102505
---------------------------------------	--------------------------------	--------------------

40	\$79,180.32	0.73829920	\$58,458.77
----	-------------	------------	-------------

0	\$0.00	STAT	999999	STATE OF WISCONSIN
0.00180450	\$105.49	CNTY	09	CHIPPEWA COUNTY
0.001091	\$63.78	MUNI	09028	TOWN OF HALLIE
0.00467510	\$273.30	REG	091092	SCH D OF CHIPPEWA FALLS AREA
0.00051450	\$30.07	VTAE	000100	CHIPPEWA VALLEY VTAE DISTRICT

Parcel Total:	\$472.64
---------------	----------

File Number Total:	\$2,599.52
--------------------	------------

FILE NO: W 1740 *	DATE OF PURCHASE: 07/14/2008	GRANTOR: Chippewa Valley Pheasants Fo
-------------------	------------------------------	---------------------------------------

LEGAL DESCRIPTION: T28 R08-W S16 PT OF SESW	PARCEL NO: 22808-1634-00020000	CONTROL NO: 108600
---	--------------------------------	--------------------

37	\$85,448.77	0.73829920	\$63,086.76
----	-------------	------------	-------------

0	\$0.00	STAT	999999	STATE OF WISCONSIN
0.00180450	\$113.84	CNTY	09	CHIPPEWA COUNTY
0.001091	\$68.83	MUNI	09028	TOWN OF HALLIE
0.00467510	\$294.94	REG	091092	SCH D OF CHIPPEWA FALLS AREA
0.00051450	\$32.46	VTAE	000100	CHIPPEWA VALLEY VTAE DISTRICT

Parcel Total:	\$510.07
---------------	----------



# State of Wisconsin / Department of Natural Resources

Tony Evers , Governor

, Secretary

2/5/2025

## Chapter 70.114 - Aids Payment Worksheet For Tax Year 2024(Payment Year 2025) - Payment Due January 31, 2025

871 of 7093

LEGAL DESCRIPTION: T28 R08-W S16 PT OF SWSE	PARCEL NO: 22808-1643-00000000	CONTROL NO: 108601
---	--------------------------------	--------------------

40	\$92,377.04	0.73829920	\$68,201.90	
----	-------------	------------	-------------	--

0	\$0.00	STAT	999999	STATE OF WISCONSIN
---	--------	------	--------	--------------------

0.00180450	\$123.07	CNTY	09	CHIPPEWA COUNTY
------------	----------	------	----	-----------------

0.001091	\$74.41	MUNI	09028	TOWN OF HALLIE
----------	---------	------	-------	----------------

0.00467510	\$318.85	REG	091092	SCH D OF CHIPPEWA FALLS AREA
------------	----------	-----	--------	------------------------------

0.00051450	\$35.09	VTAE	000100	CHIPPEWA VALLEY VTAE DISTRICT
------------	---------	------	--------	-------------------------------

Parcel Total:	\$551.42
---------------	----------

File Number Total:	\$1,061.49
--------------------	------------

FILE NO: WM 60066 *	DATE OF PURCHASE: 11/09/2009	GRANTOR: Pheasants Forever, Inc.
---------------------	------------------------------	----------------------------------

LEGAL DESCRIPTION: T28 R08-W S16 PT OF NESW	PARCEL NO: 22808-1631-00210000	CONTROL NO: 113000
---	--------------------------------	--------------------

20	\$96,543.46	0.73829920	\$71,277.96	
----	-------------	------------	-------------	--

0	\$0.00	STAT	999999	STATE OF WISCONSIN
---	--------	------	--------	--------------------

0.00180450	\$128.62	CNTY	09	CHIPPEWA COUNTY
------------	----------	------	----	-----------------

0.001091	\$77.77	MUNI	09028	TOWN OF HALLIE
----------	---------	------	-------	----------------

0.00467510	\$333.23	REG	091092	SCH D OF CHIPPEWA FALLS AREA
------------	----------	-----	--------	------------------------------

0.00051450	\$36.67	VTAE	000100	CHIPPEWA VALLEY VTAE DISTRICT
------------	---------	------	--------	-------------------------------

Parcel Total:	\$576.29
---------------	----------



# State of Wisconsin / Department of Natural Resources

Tony Evers , Governor

, Secretary

2/5/2025

## Chapter 70.114 - Aids Payment Worksheet For Tax Year 2024(Payment Year 2025) - Payment Due January 31, 2025

872 of 7093

LEGAL DESCRIPTION: T28 R08-W S16 NWSE	PARCEL NO: 22808-1642-00000000	CONTROL NO: 113001
---------------------------------------	--------------------------------	--------------------

40	\$193,086.92	0.73829920	\$142,555.92
----	--------------	------------	--------------

0	\$0.00	STAT	999999	STATE OF WISCONSIN
0.00180450	\$257.24	CNTY	09	CHIPPEWA COUNTY
0.001091	\$155.53	MUNI	09028	TOWN OF HALLIE
0.00467510	\$666.47	REG	091092	SCH D OF CHIPPEWA FALLS AREA
0.00051450	\$73.34	VTAE	000100	CHIPPEWA VALLEY VTAE DISTRICT

Parcel Total:	\$1,152.58
---------------	------------

File Number Total:	\$1,728.87
--------------------	------------

FILE NO: WM 60107 *	DATE OF PURCHASE: 07/18/2013	GRANTOR: Pheasants Forever, Inc. (for
---------------------	------------------------------	---------------------------------------

LEGAL DESCRIPTION: T28 R08-W S16 PT OF SWSW	PARCEL NO: 22808-1633-04000000	CONTROL NO: 120040
---	--------------------------------	--------------------

1.2	\$217.98	0.73829920	\$160.94
-----	----------	------------	----------

0	\$0.00	STAT	999999	STATE OF WISCONSIN
0.00180450	\$0.29	CNTY	09	CHIPPEWA COUNTY
0.001091	\$0.18	MUNI	09028	TOWN OF HALLIE
0.00467510	\$0.75	REG	091092	SCH D OF CHIPPEWA FALLS AREA
0.00051450	\$0.08	VTAE	000100	CHIPPEWA VALLEY VTAE DISTRICT

Parcel Total:	\$1.30
---------------	--------



# State of Wisconsin / Department of Natural Resources

Tony Evers , Governor

, Secretary

2/5/2025

## Chapter 70.114 - Aids Payment Worksheet For Tax Year 2024(Payment Year 2025) - Payment Due January 31, 2025

873 of 7093

LEGAL DESCRIPTION: T28 R08-W S17 PT OF NESE	PARCEL NO: 22808-1741-00020000	CONTROL NO: 120041
---	--------------------------------	--------------------

29.8	\$6,430.55	0.73829920	\$4,747.67	
------	------------	------------	------------	--

0	\$0.00	STAT	999999	STATE OF WISCONSIN
0.00180450	\$8.57	CNTY	09	CHIPPEWA COUNTY
0.001091	\$5.18	MUNI	09028	TOWN OF HALLIE
0.00467510	\$22.20	REG	091092	SCH D OF CHIPPEWA FALLS AREA
0.00051450	\$2.44	VTAE	000100	CHIPPEWA VALLEY VTAE DISTRICT

Parcel Total:	\$38.39
---------------	---------

LEGAL DESCRIPTION: T28 R08-W S17 PT OF SESE	PARCEL NO: 22808-1744-00020000	CONTROL NO: 120042
---	--------------------------------	--------------------

35.1	\$7,520.47	0.73829920	\$5,552.36	
------	------------	------------	------------	--

0	\$0.00	STAT	999999	STATE OF WISCONSIN
0.00180450	\$10.02	CNTY	09	CHIPPEWA COUNTY
0.001091	\$6.06	MUNI	09028	TOWN OF HALLIE
0.00467510	\$25.96	REG	091092	SCH D OF CHIPPEWA FALLS AREA
0.00051450	\$2.86	VTAE	000100	CHIPPEWA VALLEY VTAE DISTRICT

Parcel Total:	\$44.90
---------------	---------

File Number Total:	\$84.59
--------------------	---------



# State of Wisconsin / Department of Natural Resources

Tony Evers , Governor

, Secretary

2/5/2025

## Chapter 70.114 - Aids Payment Worksheet For Tax Year 2024(Payment Year 2025) - Payment Due January 31, 2025

874 of 7093

FILE NO: WM 60224 *		DATE OF PURCHASE: 08/08/2013		GRANTOR: Pheasants Forever, Inc. (Mar	
LEGAL DESCRIPTION: T28 R08-W S20 PT OF NENE		PARCEL NO: 22808-2011-00020000		CONTROL NO: 126656	
38.5	\$15,149.93	0.73829920	\$11,185.18		
		0	\$0.00	STAT 999999	STATE OF WISCONSIN
		0.00180450	\$20.18	CNTY 09	CHIPPEWA COUNTY
		0.001091	\$12.20	MUNI 09028	TOWN OF HALLIE
		0.00467510	\$52.29	REG 091092	SCH D OF CHIPPEWA FALLS AREA
		0.00051450	\$5.75	VTAE 000100	CHIPPEWA VALLEY VTAE DISTRICT
Parcel Total:			\$90.42		

LEGAL DESCRIPTION: T28 R08-W S20 PT OF NWNE		PARCEL NO: 22808-2012-00020000		CONTROL NO: 126657	
27.1	\$5,776.59	0.73829920	\$4,264.85		
		0	\$0.00	STAT 999999	STATE OF WISCONSIN
		0.00180450	\$7.70	CNTY 09	CHIPPEWA COUNTY
		0.001091	\$4.65	MUNI 09028	TOWN OF HALLIE
		0.00467510	\$19.94	REG 091092	SCH D OF CHIPPEWA FALLS AREA
		0.00051450	\$2.19	VTAE 000100	CHIPPEWA VALLEY VTAE DISTRICT
Parcel Total:			\$34.48		



# State of Wisconsin / Department of Natural Resources

Tony Evers , Governor

, Secretary

2/5/2025

## Chapter 70.114 - Aids Payment Worksheet For Tax Year 2024(Payment Year 2025) - Payment Due January 31, 2025

875 of 7093

LEGAL DESCRIPTION: T28 R08-W S20 PT OF SENE	PARCEL NO: 22808-2014-00210000	CONTROL NO: 126658
---	--------------------------------	--------------------

15	\$10,706.65	0.73829920	\$7,904.71
----	-------------	------------	------------

0	\$0.00	STAT	999999	STATE OF WISCONSIN
0.00180450	\$14.26	CNTY	09	CHIPPEWA COUNTY
0.001091	\$8.62	MUNI	09028	TOWN OF HALLIE
0.00467510	\$36.96	REG	091092	SCH D OF CHIPPEWA FALLS AREA
0.00051450	\$4.07	VTAE	000100	CHIPPEWA VALLEY VTAE DISTRICT

Parcel Total:	\$63.91
---------------	---------

LEGAL DESCRIPTION: T28 R08-W S20 Parcel 518 of CSM 3149	PARCEL NO: 22808-2012-731490518	CONTROL NO: 128563
---	---------------------------------	--------------------

1.31	\$1,743.88	0.73829920	\$1,287.50
------	------------	------------	------------

0	\$0.00	STAT	999999	STATE OF WISCONSIN
0.00180450	\$2.32	CNTY	09	CHIPPEWA COUNTY
0.001091	\$1.40	MUNI	09028	TOWN OF HALLIE
0.00467510	\$6.02	REG	091092	SCH D OF CHIPPEWA FALLS AREA
0.00051450	\$0.66	VTAE	000100	CHIPPEWA VALLEY VTAE DISTRICT

Parcel Total:	\$10.40
---------------	---------

File Number Total:	\$199.21
--------------------	----------

Municipality Total:	\$7,049.24
---------------------	------------



# State of Wisconsin / Department of Natural Resources

Tony Evers , Governor

, Secretary

2/5/2025

## Chapter 70.114 - Aids Payment Worksheet For Tax Year 2024(Payment Year 2025) - Payment Due January 31, 2025

876 of 7093

DETAIL FOR TOWN OF SAMPSON, CHIPPEWA COUNTY

Acres	Est. Adjust. Purch. Price	Level of Assessment	Adjusted Local Value	Net Gen. Tax Rate	Calc. Aid Pay Amount	----- Taxing Jurisdiction ----- Type	Code	Description
FILE NO: FM 10171 *			DATE OF PURCHASE: 02/01/2013			GRANTOR: Evelyn M. Thorpe Estate		
LEGAL DESCRIPTION: T32 R08-W S16 Lot 1, CSM 4053				PARCEL NO: 23208-1612-74053001		CONTROL NO: 125555		
11.3	\$64,761.87	0.98877870	\$64,035.15					
				0	\$0.00	STAT	999999	STATE OF WISCONSIN
				0.00223380	\$143.04	CNTY	09	CHIPPEWA COUNTY
				0.00104350	\$66.82	MUNI	09038	TOWN OF SAMPSON
				0.00579470	\$371.06	REG	093920	SCH D OF NEW AUBURN
				0.00063690	\$40.78	VTAE	000100	CHIPPEWA VALLEY VTAE DISTRICT
Parcel Total:					\$621.70			

File Number Total: \$621.70

FILE NO: NA 20060 *			DATE OF PURCHASE: 06/02/2011			GRANTOR: West Wisconsin Land Trust (C		
LEGAL DESCRIPTION: T32 R09-W S01 SWNE				PARCEL NO: 23209-0113-00000000		CONTROL NO: 122275		
40	\$18,784.48	0.98877870	\$18,573.70					
				0	\$0.00	STAT	999999	STATE OF WISCONSIN
				0.00223380	\$41.49	CNTY	09	CHIPPEWA COUNTY
				0.00104350	\$19.38	MUNI	09038	TOWN OF SAMPSON
				0.00579470	\$107.63	REG	093920	SCH D OF NEW AUBURN
				0.00063690	\$11.83	VTAE	000100	CHIPPEWA VALLEY VTAE DISTRICT
Parcel Total:					\$180.33			





# State of Wisconsin / Department of Natural Resources

Tony Evers , Governor

, Secretary

2/5/2025

## Chapter 70.114 - Aids Payment Worksheet For Tax Year 2024(Payment Year 2025) - Payment Due January 31, 2025

877 of 7093

LEGAL DESCRIPTION: T32 R09-W S01 SWSE	PARCEL NO: 23209-0143-00000000	CONTROL NO: 122276
---------------------------------------	--------------------------------	--------------------

40     \$18,784.48     0.98877870     \$18,573.70

0	\$0.00	STAT	999999	STATE OF WISCONSIN
0.00223380	\$41.49	CNTY	09	CHIPPEWA COUNTY
0.00104350	\$19.38	MUNI	09038	TOWN OF SAMPSON
0.00579470	\$107.63	REG	093920	SCH D OF NEW AUBURN
0.00063690	\$11.83	VTAE	000100	CHIPPEWA VALLEY VTAE DISTRICT

Parcel Total:     \$180.33

LEGAL DESCRIPTION: T32 R09-W S12 SWNE	PARCEL NO: 23209-1213-00000000	CONTROL NO: 122277
---------------------------------------	--------------------------------	--------------------

40     \$18,784.48     0.98877870     \$18,573.70

0	\$0.00	STAT	999999	STATE OF WISCONSIN
0.00223380	\$41.49	CNTY	09	CHIPPEWA COUNTY
0.00104350	\$19.38	MUNI	09038	TOWN OF SAMPSON
0.00579470	\$107.63	REG	093920	SCH D OF NEW AUBURN
0.00063690	\$11.83	VTAE	000100	CHIPPEWA VALLEY VTAE DISTRICT

Parcel Total:     \$180.33

LEGAL DESCRIPTION: T32 R09-W S12 NENW	PARCEL NO: 23209-1221-00000000	CONTROL NO: 122278
---------------------------------------	--------------------------------	--------------------

40     \$18,784.48     0.98877870     \$18,573.70

0	\$0.00	STAT	999999	STATE OF WISCONSIN
0.00223380	\$41.49	CNTY	09	CHIPPEWA COUNTY
0.00104350	\$19.38	MUNI	09038	TOWN OF SAMPSON
0.00579470	\$107.63	REG	093920	SCH D OF NEW AUBURN
0.00063690	\$11.83	VTAE	000100	CHIPPEWA VALLEY VTAE DISTRICT

Parcel Total:     \$180.33



# State of Wisconsin / Department of Natural Resources

Tony Evers , Governor

, Secretary

2/5/2025

## Chapter 70.114 - Aids Payment Worksheet For Tax Year 2024(Payment Year 2025) - Payment Due January 31, 2025

878 of 7093

LEGAL DESCRIPTION: T32 R09-W S12 NESW	PARCEL NO: 23209-1231-00000000	CONTROL NO: 122279
---------------------------------------	--------------------------------	--------------------

40	\$18,784.48	0.98877870	\$18,573.70	
----	-------------	------------	-------------	--

0	\$0.00	STAT	999999	STATE OF WISCONSIN
0.00223380	\$41.49	CNTY	09	CHIPPEWA COUNTY
0.00104350	\$19.38	MUNI	09038	TOWN OF SAMPSON
0.00579470	\$107.63	REG	093920	SCH D OF NEW AUBURN
0.00063690	\$11.83	VTAE	000100	CHIPPEWA VALLEY VTAE DISTRICT

Parcel Total:	\$180.33
---------------	----------

LEGAL DESCRIPTION: T32 R09-W S12 NESE	PARCEL NO: 23209-1241-00000000	CONTROL NO: 122280
---------------------------------------	--------------------------------	--------------------

40	\$18,784.48	0.98877870	\$18,573.70	
----	-------------	------------	-------------	--

0	\$0.00	STAT	999999	STATE OF WISCONSIN
0.00223380	\$41.49	CNTY	09	CHIPPEWA COUNTY
0.00104350	\$19.38	MUNI	09038	TOWN OF SAMPSON
0.00579470	\$107.63	REG	093920	SCH D OF NEW AUBURN
0.00063690	\$11.83	VTAE	000100	CHIPPEWA VALLEY VTAE DISTRICT

Parcel Total:	\$180.33
---------------	----------

LEGAL DESCRIPTION: T32 R09-W S12 SWSE	PARCEL NO: 23209-1243-00000000	CONTROL NO: 122281
---------------------------------------	--------------------------------	--------------------

40	\$18,784.48	0.98877870	\$18,573.70	
----	-------------	------------	-------------	--

0	\$0.00	STAT	999999	STATE OF WISCONSIN
0.00223380	\$41.49	CNTY	09	CHIPPEWA COUNTY
0.00104350	\$19.38	MUNI	09038	TOWN OF SAMPSON
0.00579470	\$107.63	REG	093920	SCH D OF NEW AUBURN
0.00063690	\$11.83	VTAE	000100	CHIPPEWA VALLEY VTAE DISTRICT

Parcel Total:	\$180.33
---------------	----------



# State of Wisconsin / Department of Natural Resources

Tony Evers , Governor

, Secretary

2/5/2025

## Chapter 70.114 - Aids Payment Worksheet For Tax Year 2024(Payment Year 2025) - Payment Due January 31, 2025

879 of 7093

LEGAL DESCRIPTION: T32 R09-W S13 NENE	PARCEL NO: 23209-1311-00000000	CONTROL NO: 122282
---------------------------------------	--------------------------------	--------------------

40	\$18,784.48	0.98877870	\$18,573.70	
----	-------------	------------	-------------	--

0	\$0.00	STAT	999999	STATE OF WISCONSIN
0.00223380	\$41.49	CNTY	09	CHIPPEWA COUNTY
0.00104350	\$19.38	MUNI	09038	TOWN OF SAMPSON
0.00579470	\$107.63	REG	093920	SCH D OF NEW AUBURN
0.00063690	\$11.83	VTAE	000100	CHIPPEWA VALLEY VTAE DISTRICT

Parcel Total:	\$180.33
---------------	----------

LEGAL DESCRIPTION: T32 R09-W S13 NENW	PARCEL NO: 23209-1321-00000000	CONTROL NO: 122283
---------------------------------------	--------------------------------	--------------------

40	\$18,784.48	0.98877870	\$18,573.70	
----	-------------	------------	-------------	--

0	\$0.00	STAT	999999	STATE OF WISCONSIN
0.00223380	\$41.49	CNTY	09	CHIPPEWA COUNTY
0.00104350	\$19.38	MUNI	09038	TOWN OF SAMPSON
0.00579470	\$107.63	REG	093920	SCH D OF NEW AUBURN
0.00063690	\$11.83	VTAE	000100	CHIPPEWA VALLEY VTAE DISTRICT

Parcel Total:	\$180.33
---------------	----------

LEGAL DESCRIPTION: T32 R09-W S13 NESW	PARCEL NO: 23209-1331-00000000	CONTROL NO: 122284
---------------------------------------	--------------------------------	--------------------

40	\$18,784.48	0.98877870	\$18,573.70	
----	-------------	------------	-------------	--

0	\$0.00	STAT	999999	STATE OF WISCONSIN
0.00223380	\$41.49	CNTY	09	CHIPPEWA COUNTY
0.00104350	\$19.38	MUNI	09038	TOWN OF SAMPSON
0.00579470	\$107.63	REG	093920	SCH D OF NEW AUBURN
0.00063690	\$11.83	VTAE	000100	CHIPPEWA VALLEY VTAE DISTRICT

Parcel Total:	\$180.33
---------------	----------



# State of Wisconsin / Department of Natural Resources

Tony Evers , Governor

, Secretary

2/5/2025

## Chapter 70.114 - Aids Payment Worksheet For Tax Year 2024(Payment Year 2025) - Payment Due January 31, 2025

880 of 7093

LEGAL DESCRIPTION: T32 R09-W S01 SESE	PARCEL NO: 23209-0144-00000000	CONTROL NO: 124247
---------------------------------------	--------------------------------	--------------------

40    \$18,784.48    0.98877870    \$18,573.70

0	\$0.00	STAT	999999	STATE OF WISCONSIN
0.00223380	\$41.49	CNTY	09	CHIPPEWA COUNTY
0.00104350	\$19.38	MUNI	09038	TOWN OF SAMPSON
0.00579470	\$107.63	REG	093920	SCH D OF NEW AUBURN
0.00063690	\$11.83	VTAE	000100	CHIPPEWA VALLEY VTAE DISTRICT

Parcel Total:                    \$180.33

LEGAL DESCRIPTION: T32 R09-W S12 SENE	PARCEL NO: 23209-1214-00000000	CONTROL NO: 124248
---------------------------------------	--------------------------------	--------------------

40    \$18,784.48    0.98877870    \$18,573.70

0	\$0.00	STAT	999999	STATE OF WISCONSIN
0.00223380	\$41.49	CNTY	09	CHIPPEWA COUNTY
0.00104350	\$19.38	MUNI	09038	TOWN OF SAMPSON
0.00579470	\$107.63	REG	093920	SCH D OF NEW AUBURN
0.00063690	\$11.83	VTAE	000100	CHIPPEWA VALLEY VTAE DISTRICT

Parcel Total:                    \$180.33

LEGAL DESCRIPTION: T32 R09-W S12 SESW	PARCEL NO: 23209-1234-00000000	CONTROL NO: 124249
---------------------------------------	--------------------------------	--------------------

40    \$18,784.48    0.98877870    \$18,573.70

0	\$0.00	STAT	999999	STATE OF WISCONSIN
0.00223380	\$41.49	CNTY	09	CHIPPEWA COUNTY
0.00104350	\$19.38	MUNI	09038	TOWN OF SAMPSON
0.00579470	\$107.63	REG	093920	SCH D OF NEW AUBURN
0.00063690	\$11.83	VTAE	000100	CHIPPEWA VALLEY VTAE DISTRICT

Parcel Total:                    \$180.33



# State of Wisconsin / Department of Natural Resources

Tony Evers , Governor

, Secretary

2/5/2025

## Chapter 70.114 - Aids Payment Worksheet For Tax Year 2024(Payment Year 2025) - Payment Due January 31, 2025

881 of 7093

LEGAL DESCRIPTION: T32 R09-W S12 NWSE	PARCEL NO: 23209-1242-00000000	CONTROL NO: 124250
---------------------------------------	--------------------------------	--------------------

40	\$18,784.48	0.98877870	\$18,573.70	
----	-------------	------------	-------------	--

0	\$0.00	STAT	999999	STATE OF WISCONSIN
0.00223380	\$41.49	CNTY	09	CHIPPEWA COUNTY
0.00104350	\$19.38	MUNI	09038	TOWN OF SAMPSON
0.00579470	\$107.63	REG	093920	SCH D OF NEW AUBURN
0.00063690	\$11.83	VTAE	000100	CHIPPEWA VALLEY VTAE DISTRICT

Parcel Total:	\$180.33
---------------	----------

LEGAL DESCRIPTION: T32 R09-W S12 SESE	PARCEL NO: 23209-1244-00000000	CONTROL NO: 124251
---------------------------------------	--------------------------------	--------------------

40	\$18,784.48	0.98877870	\$18,573.70	
----	-------------	------------	-------------	--

0	\$0.00	STAT	999999	STATE OF WISCONSIN
0.00223380	\$41.49	CNTY	09	CHIPPEWA COUNTY
0.00104350	\$19.38	MUNI	09038	TOWN OF SAMPSON
0.00579470	\$107.63	REG	093920	SCH D OF NEW AUBURN
0.00063690	\$11.83	VTAE	000100	CHIPPEWA VALLEY VTAE DISTRICT

Parcel Total:	\$180.33
---------------	----------

LEGAL DESCRIPTION: T32 R09-W S13 NWNE	PARCEL NO: 23209-1312-00000000	CONTROL NO: 124255
---------------------------------------	--------------------------------	--------------------

40	\$18,784.48	0.98877870	\$18,573.70	
----	-------------	------------	-------------	--

0	\$0.00	STAT	999999	STATE OF WISCONSIN
0.00223380	\$41.49	CNTY	09	CHIPPEWA COUNTY
0.00104350	\$19.38	MUNI	09038	TOWN OF SAMPSON
0.00579470	\$107.63	REG	093920	SCH D OF NEW AUBURN
0.00063690	\$11.83	VTAE	000100	CHIPPEWA VALLEY VTAE DISTRICT

Parcel Total:	\$180.33
---------------	----------



# State of Wisconsin / Department of Natural Resources

Tony Evers , Governor

, Secretary

2/5/2025

## Chapter 70.114 - Aids Payment Worksheet For Tax Year 2024(Payment Year 2025) - Payment Due January 31, 2025

882 of 7093

LEGAL DESCRIPTION: T32 R09-W S13 SENW	PARCEL NO: 23209-1324-00000000	CONTROL NO: 124256
---------------------------------------	--------------------------------	--------------------

40	\$18,784.48	0.98877870	\$18,573.70
----	-------------	------------	-------------

0	\$0.00	STAT	999999	STATE OF WISCONSIN
0.00223380	\$41.49	CNTY	09	CHIPPEWA COUNTY
0.00104350	\$19.38	MUNI	09038	TOWN OF SAMPSON
0.00579470	\$107.63	REG	093920	SCH D OF NEW AUBURN
0.00063690	\$11.83	VTAE	000100	CHIPPEWA VALLEY VTAE DISTRICT

Parcel Total:	\$180.33
---------------	----------

LEGAL DESCRIPTION: T32 R09-W S13 NWSW	PARCEL NO: 23209-1332-00000000	CONTROL NO: 124257
---------------------------------------	--------------------------------	--------------------

40	\$18,784.48	0.98877870	\$18,573.70
----	-------------	------------	-------------

0	\$0.00	STAT	999999	STATE OF WISCONSIN
0.00223380	\$41.49	CNTY	09	CHIPPEWA COUNTY
0.00104350	\$19.38	MUNI	09038	TOWN OF SAMPSON
0.00579470	\$107.63	REG	093920	SCH D OF NEW AUBURN
0.00063690	\$11.83	VTAE	000100	CHIPPEWA VALLEY VTAE DISTRICT

Parcel Total:	\$180.33
---------------	----------

File Number Total:	\$3,245.94
--------------------	------------



# State of Wisconsin / Department of Natural Resources

Tony Evers , Governor

, Secretary

2/5/2025

## Chapter 70.114 - Aids Payment Worksheet For Tax Year 2024(Payment Year 2025) - Payment Due January 31, 2025

883 of 7093

FILE NO: P 1576 *	DATE OF PURCHASE: 09/24/1993	GRANTOR: ROBERT BIRCHLER
LEGAL DESCRIPTION: T32 R09-W S25 PT GV LT 1	PARCEL NO: 038-1477-5000	CONTROL NO: 71879
0.5	\$115,882.27	0.98877870 \$114,581.92
	0	\$0.00 STAT 999999 STATE OF WISCONSIN
	0.00223380	\$255.96 CNTY 09 CHIPPEWA COUNTY
	0.00104350	\$119.57 MUNI 09038 TOWN OF SAMPSON
	0.00579470	\$663.97 REG 093920 SCH D OF NEW AUBURN
	0.00063690	\$72.97 VTAE 000100 CHIPPEWA VALLEY VTAE DISTRICT
Parcel Total:		\$1,112.47

File Number Total:	\$1,112.47
--------------------	------------

FILE NO: P 1641 *	DATE OF PURCHASE: 09/07/1995	GRANTOR: THOMAS LEWIS
LEGAL DESCRIPTION: T32 R09-W S36 SWNE	PARCEL NO: 9038TSA1687232093613	CONTROL NO: 75547
40	\$122,791.81	0.98877870 \$121,413.93
	0	\$0.00 STAT 999999 STATE OF WISCONSIN
	0.00223380	\$271.22 CNTY 09 CHIPPEWA COUNTY
	0.00104350	\$126.70 MUNI 09038 TOWN OF SAMPSON
	0.00579470	\$703.56 REG 093920 SCH D OF NEW AUBURN
	0.00063690	\$77.32 VTAE 000100 CHIPPEWA VALLEY VTAE DISTRICT
Parcel Total:		\$1,178.80

File Number Total:	\$1,178.80
--------------------	------------



# State of Wisconsin / Department of Natural Resources

Tony Evers , Governor

, Secretary

2/5/2025

## Chapter 70.114 - Aids Payment Worksheet For Tax Year 2024(Payment Year 2025) - Payment Due January 31, 2025

884 of 7093

FILE NO: P 1680 *				DATE OF PURCHASE: 10/15/1996				GRANTOR: CONNIE HAYNES			
LEGAL DESCRIPTION: T32 R08-W S34 PT OF NWNE				PARCEL NO: 23208-3412-0002-0000				CONTROL NO: 77307			
33	\$431,478.02	0.98877870	\$426,636.28								
				0	\$0.00	STAT	999999	STATE OF WISCONSIN			
				0.00223380	\$953.03	CNTY	09	CHIPPEWA COUNTY			
				0.00104350	\$445.20	MUNI	09038	TOWN OF SAMPSON			
				0.00579470	\$2,472.22	REG	093920	SCH D OF NEW AUBURN			
				0.00063690	\$271.71	VTAE	000100	CHIPPEWA VALLEY VTAE DISTRICT			
Parcel Total:					\$4,142.16						

LEGAL DESCRIPTION: T32 R08-W S34 SWNE				PARCEL NO: 23208-3413-0000-0000				CONTROL NO: 77308			
40	\$187,709.22	0.98877870	\$185,602.87								
				0	\$0.00	STAT	999999	STATE OF WISCONSIN			
				0.00223380	\$414.60	CNTY	09	CHIPPEWA COUNTY			
				0.00104350	\$193.68	MUNI	09038	TOWN OF SAMPSON			
				0.00579470	\$1,075.51	REG	093920	SCH D OF NEW AUBURN			
				0.00063690	\$118.20	VTAE	000100	CHIPPEWA VALLEY VTAE DISTRICT			
Parcel Total:					\$1,801.99						

File Number Total:					\$5,944.15						
--------------------	--	--	--	--	------------	--	--	--	--	--	--





# State of Wisconsin / Department of Natural Resources

Tony Evers , Governor

, Secretary

2/5/2025

## Chapter 70.114 - Aids Payment Worksheet For Tax Year 2024(Payment Year 2025) - Payment Due January 31, 2025

885 of 7093

FILE NO: P 1685 *		DATE OF PURCHASE: 01/02/1997			GRANTOR: PATRICK HEAGLE			
LEGAL DESCRIPTION: T32 R08-W S31 SWNE				PARCEL NO: 23208-3113-0000-0000		CONTROL NO: 77793		
40	\$140,874.06	0.98877870	\$139,293.27					
				0	\$0.00	STAT	999999	STATE OF WISCONSIN
				0.00223380	\$311.16	CNTY	09	CHIPPEWA COUNTY
				0.00104350	\$145.35	MUNI	09038	TOWN OF SAMPSON
				0.00579470	\$807.16	REG	093920	SCH D OF NEW AUBURN
				0.00063690	\$88.71	VTAE	000100	CHIPPEWA VALLEY VTAE DISTRICT
Parcel Total:					\$1,352.38			

LEGAL DESCRIPTION: T32 R08-W S31 SENE		PARCEL NO: 23208-3141-0000-0000			CONTROL NO: 77794			
40	\$165,460.56	0.98877870	\$163,603.88					
				0	\$0.00	STAT	999999	STATE OF WISCONSIN
				0.00223380	\$365.46	CNTY	09	CHIPPEWA COUNTY
				0.00104350	\$170.72	MUNI	09038	TOWN OF SAMPSON
				0.00579470	\$948.03	REG	093920	SCH D OF NEW AUBURN
				0.00063690	\$104.19	VTAE	000100	CHIPPEWA VALLEY VTAE DISTRICT
Parcel Total:					\$1,588.40			



# State of Wisconsin / Department of Natural Resources

Tony Evers , Governor

, Secretary

2/5/2025

## Chapter 70.114 - Aids Payment Worksheet For Tax Year 2024(Payment Year 2025) - Payment Due January 31, 2025

886 of 7093

LEGAL DESCRIPTION: T32 R08-W S31 NESE				PARCEL NO: 23208-3114-0000-0000				CONTROL NO: 77795	
40	\$112,300.54	0.98877870	\$111,040.39	0	\$0.00	STAT	999999	STATE OF WISCONSIN	
				0.00223380	\$248.04	CNTY	09	CHIPPEWA COUNTY	
				0.00104350	\$115.87	MUNI	09038	TOWN OF SAMPSON	
				0.00579470	\$643.44	REG	093920	SCH D OF NEW AUBURN	
				0.00063690	\$70.72	VTAE	000100	CHIPPEWA VALLEY VTAE DISTRICT	
Parcel Total:				\$1,078.07					

LEGAL DESCRIPTION: T32 R08-W S31 NWSE				PARCEL NO: 23208-3142-0000-0000				CONTROL NO: 77796	
40	\$112,300.54	0.98877870	\$111,040.39	0	\$0.00	STAT	999999	STATE OF WISCONSIN	
				0.00223380	\$248.04	CNTY	09	CHIPPEWA COUNTY	
				0.00104350	\$115.87	MUNI	09038	TOWN OF SAMPSON	
				0.00579470	\$643.44	REG	093920	SCH D OF NEW AUBURN	
				0.00063690	\$70.72	VTAE	000100	CHIPPEWA VALLEY VTAE DISTRICT	
Parcel Total:				\$1,078.07					

LEGAL DESCRIPTION: T32 R08-W S32 PT OF SWNW				PARCEL NO: 23208-3223-0002-0000				CONTROL NO: 77797	
28	\$93,694.54	0.98877870	\$92,643.16	0	\$0.00	STAT	999999	STATE OF WISCONSIN	
				0.00223380	\$206.95	CNTY	09	CHIPPEWA COUNTY	
				0.00104350	\$96.67	MUNI	09038	TOWN OF SAMPSON	
				0.00579470	\$536.84	REG	093920	SCH D OF NEW AUBURN	
				0.00063690	\$59.00	VTAE	000100	CHIPPEWA VALLEY VTAE DISTRICT	
Parcel Total:				\$899.46					



# State of Wisconsin / Department of Natural Resources

Tony Evers , Governor

, Secretary

2/5/2025

## Chapter 70.114 - Aids Payment Worksheet For Tax Year 2024(Payment Year 2025) - Payment Due January 31, 2025

887 of 7093

File Number Total: \$5,996.38

FILE NO: P 1804 \*      DATE OF PURCHASE: 01/16/2004      GRANTOR: WAYWARD BEAVER LODGE LLC

LEGAL DESCRIPTION: T32 R08-W S19 GOV LOT 4      PARCEL NO: 23208-1933-50040500      CONTROL NO: 92063

10.77    \$113,947.88    0.98877870    \$112,669.24

0    \$0.00    STAT    999999    STATE OF WISCONSIN

0.00223380    \$251.68    CNTY    09    CHIPPEWA COUNTY

0.00104350    \$117.57    MUNI    09038    TOWN OF SAMPSON

0.00579470    \$652.88    REG    093920    SCH D OF NEW AUBURN

0.00063690    \$71.76    VTAE    000100    CHIPPEWA VALLEY VTAE DISTRICT

Parcel Total: \$1,093.89

LEGAL DESCRIPTION: T32 R08-W S30 PT OF NWNW      PARCEL NO: 23208-3022-05010000      CONTROL NO: 92066

15.76    \$113,942.48    0.98877870    \$112,663.90

0    \$0.00    STAT    999999    STATE OF WISCONSIN

0.00223380    \$251.67    CNTY    09    CHIPPEWA COUNTY

0.00104350    \$117.57    MUNI    09038    TOWN OF SAMPSON

0.00579470    \$652.85    REG    093920    SCH D OF NEW AUBURN

0.00063690    \$71.75    VTAE    000100    CHIPPEWA VALLEY VTAE DISTRICT

Parcel Total: \$1,093.84



# State of Wisconsin / Department of Natural Resources

Tony Evers , Governor

, Secretary

2/5/2025

## Chapter 70.114 - Aids Payment Worksheet For Tax Year 2024(Payment Year 2025) - Payment Due January 31, 2025

888 of 7093

LEGAL DESCRIPTION: T32 R09-W S25 PT OF NENE	PARCEL NO: 23209-2511-00020000	CONTROL NO: 92068
---	--------------------------------	-------------------

7.79	\$50,687.96	0.98877870	\$50,119.17
------	-------------	------------	-------------

0	\$0.00	STAT	999999	STATE OF WISCONSIN
0.00223380	\$111.96	CNTY	09	CHIPPEWA COUNTY
0.00104350	\$52.30	MUNI	09038	TOWN OF SAMPSON
0.00579470	\$290.42	REG	093920	SCH D OF NEW AUBURN
0.00063690	\$31.92	VTAE	000100	CHIPPEWA VALLEY VTAE DISTRICT

Parcel Total:	\$486.60
---------------	----------

LEGAL DESCRIPTION: T32 R09-W S25 PT OF SWNE	PARCEL NO: 23209-2513-00020000	CONTROL NO: 92070
---	--------------------------------	-------------------

24.86	\$161,761.37	0.98877870	\$159,946.20
-------	--------------	------------	--------------

0	\$0.00	STAT	999999	STATE OF WISCONSIN
0.00223380	\$357.29	CNTY	09	CHIPPEWA COUNTY
0.00104350	\$166.91	MUNI	09038	TOWN OF SAMPSON
0.00579470	\$926.84	REG	093920	SCH D OF NEW AUBURN
0.00063690	\$101.86	VTAE	000100	CHIPPEWA VALLEY VTAE DISTRICT

Parcel Total:	\$1,552.90
---------------	------------

LEGAL DESCRIPTION: T32 R09-W S25 PT OF SENE	PARCEL NO: 23209-2514-00020000	CONTROL NO: 92072
---	--------------------------------	-------------------

31	\$201,711.98	0.98877870	\$199,448.51
----	--------------	------------	--------------

0	\$0.00	STAT	999999	STATE OF WISCONSIN
0.00223380	\$445.53	CNTY	09	CHIPPEWA COUNTY
0.00104350	\$208.13	MUNI	09038	TOWN OF SAMPSON
0.00579470	\$1,155.74	REG	093920	SCH D OF NEW AUBURN
0.00063690	\$127.02	VTAE	000100	CHIPPEWA VALLEY VTAE DISTRICT

Parcel Total:	\$1,936.42
---------------	------------



# State of Wisconsin / Department of Natural Resources

Tony Evers , Governor

, Secretary

2/5/2025

## Chapter 70.114 - Aids Payment Worksheet For Tax Year 2024(Payment Year 2025) - Payment Due January 31, 2025

889 of 7093

LEGAL DESCRIPTION: T32 R09-W S25 PT OF NENW	PARCEL NO: 23209-2521-00020000	CONTROL NO: 92073
---	--------------------------------	-------------------

8.93    \$58,105.71    0.98877870    \$57,453.69

0	\$0.00	STAT	999999	STATE OF WISCONSIN
0.00223380	\$128.34	CNTY	09	CHIPPEWA COUNTY
0.00104350	\$59.95	MUNI	09038	TOWN OF SAMPSON
0.00579470	\$332.93	REG	093920	SCH D OF NEW AUBURN
0.00063690	\$36.59	VTAE	000100	CHIPPEWA VALLEY VTAE DISTRICT

Parcel Total:                    \$557.81

LEGAL DESCRIPTION: T32 R09-W S25 PT OF NWNW	PARCEL NO: 23209-2522-00020000	CONTROL NO: 92074
---	--------------------------------	-------------------

25.33    \$164,817.86    0.98877870    \$162,968.39

0	\$0.00	STAT	999999	STATE OF WISCONSIN
0.00223380	\$364.04	CNTY	09	CHIPPEWA COUNTY
0.00104350	\$170.06	MUNI	09038	TOWN OF SAMPSON
0.00579470	\$944.35	REG	093920	SCH D OF NEW AUBURN
0.00063690	\$103.79	VTAE	000100	CHIPPEWA VALLEY VTAE DISTRICT

Parcel Total:                    \$1,582.24

LEGAL DESCRIPTION: T32 R09-W S25 PT OF SWNW	PARCEL NO: 23209-2523-00020000	CONTROL NO: 92075
---	--------------------------------	-------------------

33.71    \$219,346.25    0.98877870    \$216,884.90

0	\$0.00	STAT	999999	STATE OF WISCONSIN
0.00223380	\$484.48	CNTY	09	CHIPPEWA COUNTY
0.00104350	\$226.32	MUNI	09038	TOWN OF SAMPSON
0.00579470	\$1,256.78	REG	093920	SCH D OF NEW AUBURN
0.00063690	\$138.13	VTAE	000100	CHIPPEWA VALLEY VTAE DISTRICT

Parcel Total:                    \$2,105.71



# State of Wisconsin / Department of Natural Resources

Tony Evers , Governor

, Secretary

2/5/2025

## Chapter 70.114 - Aids Payment Worksheet For Tax Year 2024(Payment Year 2025) - Payment Due January 31, 2025

890 of 7093

LEGAL DESCRIPTION: T32 R09-W S25 PT OF SENW	PARCEL NO: 23209-2524-00020000	CONTROL NO: 92077
---	--------------------------------	-------------------

31.51	\$205,031.58	0.98877870	\$202,730.86
-------	--------------	------------	--------------

0	\$0.00	STAT	999999	STATE OF WISCONSIN
0.00223380	\$452.87	CNTY	09	CHIPPEWA COUNTY
0.00104350	\$211.55	MUNI	09038	TOWN OF SAMPSON
0.00579470	\$1,174.76	REG	093920	SCH D OF NEW AUBURN
0.00063690	\$129.11	VTAE	000100	CHIPPEWA VALLEY VTAE DISTRICT

Parcel Total:	\$1,968.29
---------------	------------

LEGAL DESCRIPTION: T32 R09-W S26 PT OF NENE	PARCEL NO: 23209-2611-0501000	CONTROL NO: 92079
---	-------------------------------	-------------------

17.88	\$116,342.97	0.98877870	\$115,037.46
-------	--------------	------------	--------------

0	\$0.00	STAT	999999	STATE OF WISCONSIN
0.00223380	\$256.97	CNTY	09	CHIPPEWA COUNTY
0.00104350	\$120.04	MUNI	09038	TOWN OF SAMPSON
0.00579470	\$666.61	REG	093920	SCH D OF NEW AUBURN
0.00063690	\$73.26	VTAE	000100	CHIPPEWA VALLEY VTAE DISTRICT

Parcel Total:	\$1,116.88
---------------	------------

File Number Total:	\$13,494.58
--------------------	-------------



# State of Wisconsin / Department of Natural Resources

Tony Evers , Governor

, Secretary

2/5/2025

## Chapter 70.114 - Aids Payment Worksheet For Tax Year 2024(Payment Year 2025) - Payment Due January 31, 2025

891 of 7093

FILE NO: P 1818 *		DATE OF PURCHASE: 12/02/2003		GRANTOR: BEATRICE A EBBENS	
LEGAL DESCRIPTION: T32 R08-W S30 PT OF SWSW		PARCEL NO: 23208-3033-08750000		CONTROL NO: 89632	
0.45	\$28,023.34	0.98877870	\$27,708.88		
		0	\$0.00	STAT 999999	STATE OF WISCONSIN
		0.00223380	\$61.90	CNTY 09	CHIPPEWA COUNTY
		0.00104350	\$28.91	MUNI 09038	TOWN OF SAMPSON
		0.00579470	\$160.56	REG 093920	SCH D OF NEW AUBURN
		0.00063690	\$17.65	VTAE 000100	CHIPPEWA VALLEY VTAE DISTRICT
Parcel Total:			\$269.02		

LEGAL DESCRIPTION: T32 R08-W S31 PT OF NWNW		PARCEL NO: 23208-3033-08750000		CONTROL NO: 89633	
0.24	\$14,944.62	0.98877870	\$14,776.92		
		0	\$0.00	STAT 999999	STATE OF WISCONSIN
		0.00223380	\$33.01	CNTY 09	CHIPPEWA COUNTY
		0.00104350	\$15.42	MUNI 09038	TOWN OF SAMPSON
		0.00579470	\$85.63	REG 093920	SCH D OF NEW AUBURN
		0.00063690	\$9.41	VTAE 000100	CHIPPEWA VALLEY VTAE DISTRICT
Parcel Total:			\$143.47		



# State of Wisconsin / Department of Natural Resources

Tony Evers , Governor

, Secretary

2/5/2025

## Chapter 70.114 - Aids Payment Worksheet For Tax Year 2024(Payment Year 2025) - Payment Due January 31, 2025

892 of 7093

LEGAL DESCRIPTION: T32 R08-W S30 PT OF SESW	PARCEL NO: 23208-3034-006250000	CONTROL NO: 89634
---	---------------------------------	-------------------

0.4	\$119,139.30	0.98877870	\$117,802.40
-----	--------------	------------	--------------

0	\$0.00	STAT	999999	STATE OF WISCONSIN
0.00223380	\$263.15	CNTY	09	CHIPPEWA COUNTY
0.00104350	\$122.93	MUNI	09038	TOWN OF SAMPSON
0.00579470	\$682.63	REG	093920	SCH D OF NEW AUBURN
0.00063690	\$75.02	VTAE	000100	CHIPPEWA VALLEY VTAE DISTRICT

Parcel Total:	\$1,143.73
---------------	------------

LEGAL DESCRIPTION: T32 R08-W S31 PT OF NENW	PARCEL NO: 23208-3121-03750000	CONTROL NO: 89635
---	--------------------------------	-------------------

0.77	\$858.51	0.98877870	\$848.87
------	----------	------------	----------

0	\$0.00	STAT	999999	STATE OF WISCONSIN
0.00223380	\$1.90	CNTY	09	CHIPPEWA COUNTY
0.00104350	\$0.89	MUNI	09038	TOWN OF SAMPSON
0.00579470	\$4.92	REG	093920	SCH D OF NEW AUBURN
0.00063690	\$0.54	VTAE	000100	CHIPPEWA VALLEY VTAE DISTRICT

Parcel Total:	\$8.25
---------------	--------

LEGAL DESCRIPTION: T32 R08-W S31 PT OF NENW	PARCEL NO: 23208-3034-006250000	CONTROL NO: 89962
---	---------------------------------	-------------------

0.19	\$3,321.89	0.98877870	\$3,284.61
------	------------	------------	------------

0	\$0.00	STAT	999999	STATE OF WISCONSIN
0.00223380	\$7.34	CNTY	09	CHIPPEWA COUNTY
0.00104350	\$3.43	MUNI	09038	TOWN OF SAMPSON
0.00579470	\$19.03	REG	093920	SCH D OF NEW AUBURN
0.00063690	\$2.09	VTAE	000100	CHIPPEWA VALLEY VTAE DISTRICT

Parcel Total:	\$31.89
---------------	---------





# State of Wisconsin / Department of Natural Resources

Tony Evers , Governor

, Secretary

2/5/2025

## Chapter 70.114 - Aids Payment Worksheet For Tax Year 2024(Payment Year 2025) - Payment Due January 31, 2025

893 of 7093

File Number Total: \$1,596.36

FILE NO: P 1832 \*      DATE OF PURCHASE: 05/10/2004      GRANTOR: ICE AGE PARK AND TRAIL FOUND

LEGAL DESCRIPTION: T32 R08-W S34 PT OF NENE      PARCEL NO: 23208-3411-000200000      CONTROL NO: 91447

39      \$83,990.34      0.98877870      \$83,047.86

0      \$0.00      STAT      999999      STATE OF WISCONSIN

0.00223380      \$185.51      CNTY      09      CHIPPEWA COUNTY

0.00104350      \$86.66      MUNI      09038      TOWN OF SAMPSON

0.00579470      \$481.24      REG      093920      SCH D OF NEW AUBURN

0.00063690      \$52.89      VTAE      000100      CHIPPEWA VALLEY VTAE DISTRICT

Parcel Total: \$806.30

LEGAL DESCRIPTION: T32 R08-W S34 SENE      PARCEL NO: 23208-3414-000000000      CONTROL NO: 91448

40      \$86,143.94      0.98877870      \$85,177.29

0      \$0.00      STAT      999999      STATE OF WISCONSIN

0.00223380      \$190.27      CNTY      09      CHIPPEWA COUNTY

0.00104350      \$88.88      MUNI      09038      TOWN OF SAMPSON

0.00579470      \$493.58      REG      093920      SCH D OF NEW AUBURN

0.00063690      \$54.25      VTAE      000100      CHIPPEWA VALLEY VTAE DISTRICT

Parcel Total: \$826.98





# State of Wisconsin / Department of Natural Resources

Tony Evers , Governor

, Secretary

2/5/2025

## Chapter 70.114 - Aids Payment Worksheet For Tax Year 2024(Payment Year 2025) - Payment Due January 31, 2025

895 of 7093

FILE NO: PR 40101 *				DATE OF PURCHASE: 06/02/2011				GRANTOR: West Wisconsin Land Trust (L			
LEGAL DESCRIPTION: T32 R09-W S24 PT OF NESW				PARCEL NO: 23209-2431-04000000				CONTROL NO: 122286			
16	\$7,513.79	0.98877870	\$7,429.48								
				0	\$0.00	STAT	999999	STATE OF WISCONSIN			
				0.00223380	\$16.60	CNTY	09	CHIPPEWA COUNTY			
				0.00104350	\$7.75	MUNI	09038	TOWN OF SAMPSON			
				0.00579470	\$43.05	REG	093920	SCH D OF NEW AUBURN			
				0.00063690	\$4.73	VTAE	000100	CHIPPEWA VALLEY VTAE DISTRICT			
Parcel Total:					\$72.13						

LEGAL DESCRIPTION: T32 R09-W S24 PT OF NWSW				PARCEL NO: 23209-2432-00000000				CONTROL NO: 124265			
38.9	\$18,267.91	0.98877870	\$18,062.92								
				0	\$0.00	STAT	999999	STATE OF WISCONSIN			
				0.00223380	\$40.35	CNTY	09	CHIPPEWA COUNTY			
				0.00104350	\$18.85	MUNI	09038	TOWN OF SAMPSON			
				0.00579470	\$104.67	REG	093920	SCH D OF NEW AUBURN			
				0.00063690	\$11.50	VTAE	000100	CHIPPEWA VALLEY VTAE DISTRICT			
Parcel Total:					\$175.37						



# State of Wisconsin / Department of Natural Resources

Tony Evers , Governor

, Secretary

2/5/2025

## Chapter 70.114 - Aids Payment Worksheet For Tax Year 2024(Payment Year 2025) - Payment Due January 31, 2025

896 of 7093

LEGAL DESCRIPTION: T32 R09-W S24 PT OF SWSW				PARCEL NO: 23209-2433-00000000				CONTROL NO: 124266	
39.9	\$18,737.52	0.98877870	\$18,527.26	0	\$0.00	STAT	999999	STATE OF WISCONSIN	
				0.00223380	\$41.39	CNTY	09	CHIPPEWA COUNTY	
				0.00104350	\$19.33	MUNI	09038	TOWN OF SAMPSON	
				0.00579470	\$107.36	REG	093920	SCH D OF NEW AUBURN	
				0.00063690	\$11.80	VTAE	000100	CHIPPEWA VALLEY VTAE DISTRICT	
Parcel Total:				\$179.88					

LEGAL DESCRIPTION: T32 R09-W S24 PT GV LT 4				PARCEL NO: 23209-2434-50040500				CONTROL NO: 124267	
19.1	\$8,969.59	0.98877870	\$8,868.94	0	\$0.00	STAT	999999	STATE OF WISCONSIN	
				0.00223380	\$19.81	CNTY	09	CHIPPEWA COUNTY	
				0.00104350	\$9.25	MUNI	09038	TOWN OF SAMPSON	
				0.00579470	\$51.39	REG	093920	SCH D OF NEW AUBURN	
				0.00063690	\$5.65	VTAE	000100	CHIPPEWA VALLEY VTAE DISTRICT	
Parcel Total:				\$86.10					

LEGAL DESCRIPTION: T32 R09-W S25 PT OF NWNW				PARCEL NO: 23209-2522-02000000				CONTROL NO: 124268	
11.67	\$5,480.38	0.98877870	\$5,418.88	0	\$0.00	STAT	999999	STATE OF WISCONSIN	
				0.00223380	\$12.10	CNTY	09	CHIPPEWA COUNTY	
				0.00104350	\$5.65	MUNI	09038	TOWN OF SAMPSON	
				0.00579470	\$31.40	REG	093920	SCH D OF NEW AUBURN	
				0.00063690	\$3.45	VTAE	000100	CHIPPEWA VALLEY VTAE DISTRICT	
Parcel Total:				\$52.60					



# State of Wisconsin / Department of Natural Resources

Tony Evers , Governor

, Secretary

2/5/2025

## Chapter 70.114 - Aids Payment Worksheet For Tax Year 2024(Payment Year 2025) - Payment Due January 31, 2025

897 of 7093

LEGAL DESCRIPTION: T32 R09-W S25 PT OF NENW	PARCEL NO: 23209-2522-02000000	CONTROL NO: 124270
---	--------------------------------	--------------------

0.1	\$46.97	0.98877870	\$46.44	
-----	---------	------------	---------	--

0	\$0.00	STAT	999999	STATE OF WISCONSIN
0.00223380	\$0.10	CNTY	09	CHIPPEWA COUNTY
0.00104350	\$0.05	MUNI	09038	TOWN OF SAMPSON
0.00579470	\$0.27	REG	093920	SCH D OF NEW AUBURN
0.00063690	\$0.03	VTAE	000100	CHIPPEWA VALLEY VTAE DISTRICT

Parcel Total:	\$0.45
---------------	--------

File Number Total:	\$566.53
--------------------	----------

FILE NO: PR 40119 *	DATE OF PURCHASE: 04/30/2012	GRANTOR: Sybaquay Girl Scouts Council
---------------------	------------------------------	---------------------------------------

LEGAL DESCRIPTION: T32 R08-W S30 PT OF SWNW	PARCEL NO: 23208-3023-00000000	CONTROL NO: 120920
---	--------------------------------	--------------------

36.06	\$30,539.31	0.98877870	\$30,196.62	
-------	-------------	------------	-------------	--

0	\$0.00	STAT	999999	STATE OF WISCONSIN
0.00223380	\$67.45	CNTY	09	CHIPPEWA COUNTY
0.00104350	\$31.51	MUNI	09038	TOWN OF SAMPSON
0.00579470	\$174.98	REG	093920	SCH D OF NEW AUBURN
0.00063690	\$19.23	VTAE	000100	CHIPPEWA VALLEY VTAE DISTRICT

Parcel Total:	\$293.17
---------------	----------



# State of Wisconsin / Department of Natural Resources

Tony Evers , Governor

, Secretary

2/5/2025

## Chapter 70.114 - Aids Payment Worksheet For Tax Year 2024(Payment Year 2025) - Payment Due January 31, 2025

898 of 7093

LEGAL DESCRIPTION: T32 R08-W S30 PT OF SENW				PARCEL NO: 23208-3024-00000000				CONTROL NO: 120921	
36.57	\$30,971.24	0.98877870	\$30,623.70	0	\$0.00	STAT	999999	STATE OF WISCONSIN	
				0.00223380	\$68.41	CNTY	09	CHIPPEWA COUNTY	
				0.00104350	\$31.96	MUNI	09038	TOWN OF SAMPSON	
				0.00579470	\$177.45	REG	093920	SCH D OF NEW AUBURN	
				0.00063690	\$19.50	VTAE	000100	CHIPPEWA VALLEY VTAE DISTRICT	
Parcel Total:				\$297.32					

LEGAL DESCRIPTION: T32 R08-W S30 PT OF NENE				PARCEL NO: 23208-3011-00000000				CONTROL NO: 120930	
32.54	\$27,558.22	0.98877870	\$27,248.98	0	\$0.00	STAT	999999	STATE OF WISCONSIN	
				0.00223380	\$60.87	CNTY	09	CHIPPEWA COUNTY	
				0.00104350	\$28.43	MUNI	09038	TOWN OF SAMPSON	
				0.00579470	\$157.90	REG	093920	SCH D OF NEW AUBURN	
				0.00063690	\$17.35	VTAE	000100	CHIPPEWA VALLEY VTAE DISTRICT	
Parcel Total:				\$264.55					

LEGAL DESCRIPTION: T32 R08-W S30 PT OF SWNE				PARCEL NO: 23208-3013-00000000				CONTROL NO: 120932	
34.45	\$29,175.79	0.98877870	\$28,848.40	0	\$0.00	STAT	999999	STATE OF WISCONSIN	
				0.00223380	\$64.44	CNTY	09	CHIPPEWA COUNTY	
				0.00104350	\$30.10	MUNI	09038	TOWN OF SAMPSON	
				0.00579470	\$167.17	REG	093920	SCH D OF NEW AUBURN	
				0.00063690	\$18.37	VTAE	000100	CHIPPEWA VALLEY VTAE DISTRICT	
Parcel Total:				\$280.08					



# State of Wisconsin / Department of Natural Resources

Tony Evers , Governor

, Secretary

2/5/2025

## Chapter 70.114 - Aids Payment Worksheet For Tax Year 2024(Payment Year 2025) - Payment Due January 31, 2025

899 of 7093

LEGAL DESCRIPTION: T32 R08-W S30 PT OF SENE	PARCEL NO: 23208-3014-00000000	CONTROL NO: 120933
---	--------------------------------	--------------------

32.38	\$27,422.71	0.98877870	\$27,114.99
-------	-------------	------------	-------------

0	\$0.00	STAT	999999	STATE OF WISCONSIN
0.00223380	\$60.57	CNTY	09	CHIPPEWA COUNTY
0.00104350	\$28.29	MUNI	09038	TOWN OF SAMPSON
0.00579470	\$157.12	REG	093920	SCH D OF NEW AUBURN
0.00063690	\$17.27	VTAE	000100	CHIPPEWA VALLEY VTAE DISTRICT

Parcel Total:	\$263.25
---------------	----------

LEGAL DESCRIPTION: T32 R08-W S30 PT OF NWNE	PARCEL NO: 23208-3012-00000000	CONTROL NO: 124305
---	--------------------------------	--------------------

33.88	\$28,693.07	0.98877870	\$28,371.10
-------	-------------	------------	-------------

0	\$0.00	STAT	999999	STATE OF WISCONSIN
0.00223380	\$63.38	CNTY	09	CHIPPEWA COUNTY
0.00104350	\$29.61	MUNI	09038	TOWN OF SAMPSON
0.00579470	\$164.40	REG	093920	SCH D OF NEW AUBURN
0.00063690	\$18.07	VTAE	000100	CHIPPEWA VALLEY VTAE DISTRICT

Parcel Total:	\$275.46
---------------	----------

File Number Total:	\$1,673.83
--------------------	------------



# State of Wisconsin / Department of Natural Resources

Tony Evers , Governor

, Secretary

2/5/2025

## Chapter 70.114 - Aids Payment Worksheet For Tax Year 2024(Payment Year 2025) - Payment Due January 31, 2025

900 of 7093

FILE NO: PR 40135 *		DATE OF PURCHASE: 07/18/2012			GRANTOR: Girl Scouts of Northern Illi			
LEGAL DESCRIPTION: T32 R08-W S19 PT GV LT 3				PARCEL NO: 23208-1931-50030000		CONTROL NO: 124703		
33.5	\$29,705.14	0.98877870	\$29,371.81					
				0	\$0.00	STAT	999999	STATE OF WISCONSIN
				0.00223380	\$65.61	CNTY	09	CHIPPEWA COUNTY
				0.00104350	\$30.65	MUNI	09038	TOWN OF SAMPSON
				0.00579470	\$170.20	REG	093920	SCH D OF NEW AUBURN
				0.00063690	\$18.71	VTAE	000100	CHIPPEWA VALLEY VTAE DISTRICT
Parcel Total:					\$285.17			

LEGAL DESCRIPTION: T32 R08-W S19 PT GV LT 4		PARCEL NO: 23208-1933-50040002			CONTROL NO: 124704			
20	\$9,310.56	0.98877870	\$9,206.08					
				0	\$0.00	STAT	999999	STATE OF WISCONSIN
				0.00223380	\$20.56	CNTY	09	CHIPPEWA COUNTY
				0.00104350	\$9.61	MUNI	09038	TOWN OF SAMPSON
				0.00579470	\$53.35	REG	093920	SCH D OF NEW AUBURN
				0.00063690	\$5.86	VTAE	000100	CHIPPEWA VALLEY VTAE DISTRICT
Parcel Total:					\$89.38			





# State of Wisconsin / Department of Natural Resources

Tony Evers , Governor

, Secretary

2/5/2025

## Chapter 70.114 - Aids Payment Worksheet For Tax Year 2024(Payment Year 2025) - Payment Due January 31, 2025

901 of 7093

LEGAL DESCRIPTION: T32 R08-W S19 PT OF SESW				PARCEL NO: 23208-1934-00000000				CONTROL NO: 124705	
32	\$28,375.06	0.98877870	\$28,056.65	0	\$0.00	STAT	999999	STATE OF WISCONSIN	
				0.00223380	\$62.67	CNTY	09	CHIPPEWA COUNTY	
				0.00104350	\$29.28	MUNI	09038	TOWN OF SAMPSON	
				0.00579470	\$162.58	REG	093920	SCH D OF NEW AUBURN	
				0.00063690	\$17.87	VTAE	000100	CHIPPEWA VALLEY VTAE DISTRICT	
Parcel Total:				\$272.40					

LEGAL DESCRIPTION: T32 R08-W S29 PT OF NENW				PARCEL NO: 23208-2921-00020000				CONTROL NO: 124706	
25.99	\$23,045.86	0.98877870	\$22,787.26	0	\$0.00	STAT	999999	STATE OF WISCONSIN	
				0.00223380	\$50.90	CNTY	09	CHIPPEWA COUNTY	
				0.00104350	\$23.78	MUNI	09038	TOWN OF SAMPSON	
				0.00579470	\$132.04	REG	093920	SCH D OF NEW AUBURN	
				0.00063690	\$14.51	VTAE	000100	CHIPPEWA VALLEY VTAE DISTRICT	
Parcel Total:				\$221.23					

LEGAL DESCRIPTION: T32 R08-W S29 PT OF NWNW				PARCEL NO: 23208-2922-04500000				CONTROL NO: 124707	
14.9	\$13,212.13	0.98877870	\$13,063.88	0	\$0.00	STAT	999999	STATE OF WISCONSIN	
				0.00223380	\$29.18	CNTY	09	CHIPPEWA COUNTY	
				0.00104350	\$13.63	MUNI	09038	TOWN OF SAMPSON	
				0.00579470	\$75.70	REG	093920	SCH D OF NEW AUBURN	
				0.00063690	\$8.32	VTAE	000100	CHIPPEWA VALLEY VTAE DISTRICT	
Parcel Total:				\$126.83					



# State of Wisconsin / Department of Natural Resources

Tony Evers , Governor

, Secretary

2/5/2025

## Chapter 70.114 - Aids Payment Worksheet For Tax Year 2024(Payment Year 2025) - Payment Due January 31, 2025

902 of 7093

LEGAL DESCRIPTION: T32 R08-W S29 PT OF SENW				PARCEL NO: 23208-2924-00020000				CONTROL NO: 124708	
29	\$25,714.89	0.98877870	\$25,426.34	0	\$0.00	STAT	999999	STATE OF WISCONSIN	
				0.00223380	\$56.80	CNTY	09	CHIPPEWA COUNTY	
				0.00104350	\$26.53	MUNI	09038	TOWN OF SAMPSON	
				0.00579470	\$147.34	REG	093920	SCH D OF NEW AUBURN	
				0.00063690	\$16.19	VTAE	000100	CHIPPEWA VALLEY VTAE DISTRICT	
Parcel Total:					\$246.86				

LEGAL DESCRIPTION: T32 R08-W S29 PT OF SWNW				PARCEL NO: 23208-2923-00000000				CONTROL NO: 124709	
35.1	\$31,123.90	0.98877870	\$30,774.64	0	\$0.00	STAT	999999	STATE OF WISCONSIN	
				0.00223380	\$68.75	CNTY	09	CHIPPEWA COUNTY	
				0.00104350	\$32.11	MUNI	09038	TOWN OF SAMPSON	
				0.00579470	\$178.33	REG	093920	SCH D OF NEW AUBURN	
				0.00063690	\$19.60	VTAE	000100	CHIPPEWA VALLEY VTAE DISTRICT	
Parcel Total:					\$298.79				

LEGAL DESCRIPTION: T32 R08-W S30 PT OF NENW				PARCEL NO: 23208-3021-00000000				CONTROL NO: 124710	
36.13	\$32,037.21	0.98877870	\$31,677.71	0	\$0.00	STAT	999999	STATE OF WISCONSIN	
				0.00223380	\$70.76	CNTY	09	CHIPPEWA COUNTY	
				0.00104350	\$33.06	MUNI	09038	TOWN OF SAMPSON	
				0.00579470	\$183.56	REG	093920	SCH D OF NEW AUBURN	
				0.00063690	\$20.17	VTAE	000100	CHIPPEWA VALLEY VTAE DISTRICT	
Parcel Total:					\$307.55				



# State of Wisconsin / Department of Natural Resources

Tony Evers , Governor

, Secretary

2/5/2025

## Chapter 70.114 - Aids Payment Worksheet For Tax Year 2024(Payment Year 2025) - Payment Due January 31, 2025

903 of 7093

LEGAL DESCRIPTION: T32 R08-W S30 PT OF NWNW                      PARCEL NO: 23208-3022-00210000                      CONTROL NO: 124711

18.82      \$16,688.09      0.98877870      \$16,500.82

0	\$0.00	STAT	999999	STATE OF WISCONSIN
0.00223380	\$36.86	CNTY	09	CHIPPEWA COUNTY
0.00104350	\$17.22	MUNI	09038	TOWN OF SAMPSON
0.00579470	\$95.62	REG	093920	SCH D OF NEW AUBURN
0.00063690	\$10.51	VTAE	000100	CHIPPEWA VALLEY VTAE DISTRICT

Parcel Total:                      \$160.21

File Number Total:                      \$2,008.42

Municipality Total:                      \$40,726.40



**State of Wisconsin / Department of Natural Resources**

Tony Evers , Governor

, Secretary

2/5/2025

**Chapter 70.114 - Aids Payment Worksheet For Tax Year 2024(Payment Year 2025) - Payment Due  
January 31, 2025**

904 of 7093

DETAIL FOR TOWN OF WHEATON, CHIPPEWA COUNTY

Acres	Est. Adjust. Purch. Price	Level of Assessment	Adjusted Local Value	Net Gen. Tax Rate	Calc. Aid Pay Amount	----- Taxing Jurisdiction -----		
						Type	Code	Description
FILE NO: FI 2336 *			DATE OF PURCHASE: 02/08/1994			GRANTOR: EARL CAREY		
LEGAL DESCRIPTION: T28 R10-W S17 PT SWSW-LT 1			PARCEL NO: 22810-1733-0002-0000			CONTROL NO: 72355		
16.4	\$68,862.11	0.61920113	\$42,639.50					
				0	\$0.00	STAT	999999	STATE OF WISCONSIN
				0.00356160	\$151.87	CNTY	09	CHIPPEWA COUNTY
				0.002138	\$91.17	MUNI	09044	TOWN OF WHEATON
				0.00922770	\$393.47	REG	091092	SCH D OF CHIPPEWA FALLS AREA
				0.00101540	\$43.30	VTAE	000100	CHIPPEWA VALLEY VTAE DISTRICT
Parcel Total:					\$679.81			

File Number Total: \$679.81

FILE NO: FI 2566 *			DATE OF PURCHASE: 12/29/1997			GRANTOR: ELTON CHRISTOPHERSON		
LEGAL DESCRIPTION: T28 R10-W S19 PT OF NENE			PARCEL NO: 22810-1911-0002-000			CONTROL NO: 80134		
5.7	\$35,923.71	0.61920113	\$22,244.00					
				0	\$0.00	STAT	999999	STATE OF WISCONSIN
				0.00356160	\$79.22	CNTY	09	CHIPPEWA COUNTY
				0.002138	\$47.56	MUNI	09044	TOWN OF WHEATON
				0.00817040	\$181.74	REG	171645	SCH D OF ELK MOUND AREA
				0.00101540	\$22.59	VTAE	000100	CHIPPEWA VALLEY VTAE DISTRICT
Parcel Total:					\$331.11			

File Number Total: \$331.11



# State of Wisconsin / Department of Natural Resources

Tony Evers , Governor

, Secretary

2/5/2025

## Chapter 70.114 - Aids Payment Worksheet For Tax Year 2024(Payment Year 2025) - Payment Due January 31, 2025

905 of 7093

FILE NO: FI 2668 *	DATE OF PURCHASE: 08/25/2000	GRANTOR: JOHN C HINTZ
LEGAL DESCRIPTION: T28 R10-W S17 PT OF SWNW	PARCEL NO: 22810-1723-0875-0000	CONTROL NO: 84886

2.35      \$12,361.99      0.61920113      \$7,654.56

0	\$0.00	STAT	999999	STATE OF WISCONSIN
0.00356160	\$27.26	CNTY	09	CHIPPEWA COUNTY
0.002138	\$16.37	MUNI	09044	TOWN OF WHEATON
0.00922770	\$70.63	REG	091092	SCH D OF CHIPPEWA FALLS AREA
0.00101540	\$7.77	VTAE	000100	CHIPPEWA VALLEY VTAE DISTRICT

Parcel Total:      \$122.03

File Number Total:      \$122.03

Municipality Total:      \$1,132.95



# State of Wisconsin / Department of Natural Resources

Tony Evers , Governor

, Secretary

2/5/2025

## Chapter 70.114 - Aids Payment Worksheet For Tax Year 2024(Payment Year 2025) - Payment Due January 31, 2025

906 of 7093

DETAIL FOR VILLAGE OF LAKE HALLIE, CHIPPEWA COUNTY

Acres	Est. Adjust. Purch. Price	Level of Assessment	Adjusted Local Value	Net Gen. Tax Rate	Calc. Aid Pay Amount	Type	Code	----- Taxing Jurisdiction ----- Description
FILE NO: W 1676 *			DATE OF PURCHASE: 09/26/2006			GRANTOR: PHEASANTS FOREVER, INC (form		
LEGAL DESCRIPTION: T28 R08-W S16 LOT 1 CSM 2894			PARCEL NO: 22808-1633-72894001			CONTROL NO: 96806		
16	\$38,063.34	0.68337820	\$26,011.66	0	\$0.00	STAT	999999	STATE OF WISCONSIN
				0.003612	\$93.96	CNTY	09	CHIPPEWA COUNTY
				0.00422880	\$110.00	MUNI	09128	VILLAGE OF LAKE HALLIE
				0.00834240	\$217.00	REG	091092	SCH D OF CHIPPEWA FALLS AREA
				0.00091810	\$23.88	VTAE	000100	CHIPPEWA VALLEY VTAE DISTRICT
Parcel Total:					\$444.84			
File Number Total:					\$444.84			
Municipality Total:					\$444.84			



# State of Wisconsin / Department of Natural Resources

Tony Evers , Governor

, Secretary

2/5/2025

## Chapter 70.114 - Aids Payment Worksheet For Tax Year 2024(Payment Year 2025) - Payment Due January 31, 2025

907 of 7093

DETAIL FOR VILLAGE OF NEW AUBURN, CHIPPEWA COUNTY

Acres	Est. Adjust. Purch. Price	Level of Assessment	Adjusted Local Value	Net Gen. Tax Rate	Calc. Aid Pay Amount	Taxing Jurisdiction Type	Code	Description
FILE NO: FI 2292 *			DATE OF PURCHASE: 07/21/1993			GRANTOR: PRODUCTION CREDIT ASSOCIATIO		
LEGAL DESCRIPTION: T31 R10-W S02 NESW				PARCEL NO: 161-197		CONTROL NO: 71660		
40	\$34,735.51	0.86671041	\$30,105.63	0	\$0.00	STAT	999999	STATE OF WISCONSIN
				0.00249340	\$75.07	CNTY	09	CHIPPEWA COUNTY
				0.004836	\$145.59	MUNI	09161	VILLAGE OF NEW AUBURN
				0.00650670	\$195.89	REG	093920	SCH D OF NEW AUBURN
				0.00071510	\$21.53	VTAE	000100	CHIPPEWA VALLEY VTAE DISTRICT
Parcel Total:					\$438.08			

LEGAL DESCRIPTION: T31 R10-W S02 NWSW				PARCEL NO: 161-198		CONTROL NO: 71661		
40	\$34,735.51	0.86671041	\$30,105.63	0	\$0.00	STAT	999999	STATE OF WISCONSIN
				0.00249340	\$75.07	CNTY	09	CHIPPEWA COUNTY
				0.004836	\$145.59	MUNI	09161	VILLAGE OF NEW AUBURN
				0.00650670	\$195.89	REG	093920	SCH D OF NEW AUBURN
				0.00071510	\$21.53	VTAE	000100	CHIPPEWA VALLEY VTAE DISTRICT
Parcel Total:					\$438.08			







# State of Wisconsin / Department of Natural Resources

Tony Evers , Governor

, Secretary

2/5/2025

## Chapter 70.114 - Aids Payment Worksheet For Tax Year 2024(Payment Year 2025) - Payment Due January 31, 2025

909 of 7093

DETAIL FOR CITY OF CHIPPEWA FALLS, CHIPPEWA COUNTY

Acres	Est. Adjust. Purch. Price	Level of Assessment	Adjusted Local Value	Net Gen. Tax Rate	Calc. Aid Pay Amount	Taxing Jurisdiction Type	Code	Description
FILE NO: PR 40005 *			DATE OF PURCHASE: 08/27/2009			GRANTOR: Canadian National Railroad/W		
LEGAL DESCRIPTION: T28 R09-W S12 PT OF SESE				PARCEL NO: 22809-1244-07770000		CONTROL NO: 101005		
2.81	\$30,527.15	0.68806572	\$21,004.68					
				0	\$0.00	STAT	999999	STATE OF WISCONSIN
				0.00293880	\$61.73	CNTY	09	CHIPPEWA COUNTY
				0.00887150	\$186.34	MUNI	09211	CITY OF CHIPPEWA FALLS
				0.00818170	\$171.85	REG	091092	SCH D OF CHIPPEWA FALLS AREA
				0.00090030	\$18.91	VTAE	000100	CHIPPEWA VALLEY VTAE DISTRICT
Parcel Total:					\$438.83			

LEGAL DESCRIPTION: T28 R09-W S12 PT OF NESE				PARCEL NO: 22809-1241-07770000		CONTROL NO: 101008		
2.81	\$30,527.15	0.68806572	\$21,004.68					
				0	\$0.00	STAT	999999	STATE OF WISCONSIN
				0.00293880	\$61.73	CNTY	09	CHIPPEWA COUNTY
				0.00887150	\$186.34	MUNI	09211	CITY OF CHIPPEWA FALLS
				0.00818170	\$171.85	REG	091092	SCH D OF CHIPPEWA FALLS AREA
				0.00090030	\$18.91	VTAE	000100	CHIPPEWA VALLEY VTAE DISTRICT
Parcel Total:					\$438.83			



# State of Wisconsin / Department of Natural Resources

Tony Evers , Governor

, Secretary

2/5/2025

## Chapter 70.114 - Aids Payment Worksheet For Tax Year 2024(Payment Year 2025) - Payment Due January 31, 2025

910 of 7093

LEGAL DESCRIPTION: T28 R08-W S07 PT GV LT 3	PARCEL NO: 22808-0723-60740101&22808-0723-60740306	CONTROL NO: 101010
---	--	--------------------

2.82	\$30,635.79	0.68806572	\$21,079.44				
------	-------------	------------	-------------	--	--	--	--

0	\$0.00	STAT	999999	STATE OF WISCONSIN
0.00293880	\$61.95	CNTY	09	CHIPPEWA COUNTY
0.00887150	\$187.01	MUNI	09211	CITY OF CHIPPEWA FALLS
0.00818170	\$172.47	REG	091092	SCH D OF CHIPPEWA FALLS AREA
0.00090030	\$18.98	VTAE	000100	CHIPPEWA VALLEY VTAE DISTRICT

Parcel Total:	\$440.41
---------------	----------

LEGAL DESCRIPTION: T28 R08-W S07 PT OF SENW	PARCEL NO: 22808-0724-60160805 & 22808-0721-50020900	CONTROL NO: 101011
---	--	--------------------

2.82	\$30,635.79	0.68806572	\$21,079.44				
------	-------------	------------	-------------	--	--	--	--

0	\$0.00	STAT	999999	STATE OF WISCONSIN
0.00293880	\$61.95	CNTY	09	CHIPPEWA COUNTY
0.00887150	\$187.01	MUNI	09211	CITY OF CHIPPEWA FALLS
0.00818170	\$172.47	REG	091092	SCH D OF CHIPPEWA FALLS AREA
0.00090030	\$18.98	VTAE	000100	CHIPPEWA VALLEY VTAE DISTRICT

Parcel Total:	\$440.41
---------------	----------



# State of Wisconsin / Department of Natural Resources

Tony Evers , Governor

, Secretary

2/5/2025

## Chapter 70.114 - Aids Payment Worksheet For Tax Year 2024(Payment Year 2025) - Payment Due January 31, 2025

911 of 7093

LEGAL DESCRIPTION: T28 R08-W S07 PT GV LT 1				PARCEL NO: 22808-0712-50010555				CONTROL NO: 101020	
4.22	\$45,845.05	0.68806572	\$31,544.41	0	\$0.00	STAT	999999	STATE OF WISCONSIN	
				0.00293880	\$92.70	CNTY	09	CHIPPEWA COUNTY	
				0.00887150	\$279.85	MUNI	09211	CITY OF CHIPPEWA FALLS	
				0.00818170	\$258.09	REG	091092	SCH D OF CHIPPEWA FALLS AREA	
				0.00090030	\$28.40	VTAE	000100	CHIPPEWA VALLEY VTAE DISTRICT	
Parcel Total:					\$659.04				

LEGAL DESCRIPTION: T28 R08-W S07 PT OF NENE				PARCEL NO: 22808-0711-04550000				CONTROL NO: 101021	
2.82	\$30,635.79	0.68806572	\$21,079.44	0	\$0.00	STAT	999999	STATE OF WISCONSIN	
				0.00293880	\$61.95	CNTY	09	CHIPPEWA COUNTY	
				0.00887150	\$187.01	MUNI	09211	CITY OF CHIPPEWA FALLS	
				0.00818170	\$172.47	REG	091092	SCH D OF CHIPPEWA FALLS AREA	
				0.00090030	\$18.98	VTAE	000100	CHIPPEWA VALLEY VTAE DISTRICT	
Parcel Total:					\$440.41				

LEGAL DESCRIPTION: T28 R08-W S08 PT OF NWNW				PARCEL NO: 22808-0822-03750000				CONTROL NO: 101023	
2.81	\$30,527.15	0.68806572	\$21,004.68	0	\$0.00	STAT	999999	STATE OF WISCONSIN	
				0.00293880	\$61.73	CNTY	09	CHIPPEWA COUNTY	
				0.00887150	\$186.34	MUNI	09211	CITY OF CHIPPEWA FALLS	
				0.00818170	\$171.85	REG	091092	SCH D OF CHIPPEWA FALLS AREA	
				0.00090030	\$18.91	VTAE	000100	CHIPPEWA VALLEY VTAE DISTRICT	
Parcel Total:					\$438.83				



# State of Wisconsin / Department of Natural Resources

Tony Evers , Governor

, Secretary

2/5/2025

## Chapter 70.114 - Aids Payment Worksheet For Tax Year 2024(Payment Year 2025) - Payment Due January 31, 2025

912 of 7093

LEGAL DESCRIPTION: T28 R09-W S12 PT GV LT 8	PARCEL NO:	CONTROL NO: 116420
---	------------	--------------------

2.81	\$30,527.15	0.68806572	\$21,004.68
------	-------------	------------	-------------

0	\$0.00	STAT	999999	STATE OF WISCONSIN
0.00293880	\$61.73	CNTY	09	CHIPPEWA COUNTY
0.00887150	\$186.34	MUNI	09211	CITY OF CHIPPEWA FALLS
0.00818170	\$171.85	REG	091092	SCH D OF CHIPPEWA FALLS AREA
0.00090030	\$18.91	VTAE	000100	CHIPPEWA VALLEY VTAE DISTRICT

Parcel Total:	\$438.83
---------------	----------

LEGAL DESCRIPTION: T28 R08-W S07 PT GV LT 2	PARCEL NO:	CONTROL NO: 116421
---	------------	--------------------

4.23	\$45,953.69	0.68806572	\$31,619.16
------	-------------	------------	-------------

0	\$0.00	STAT	999999	STATE OF WISCONSIN
0.00293880	\$92.92	CNTY	09	CHIPPEWA COUNTY
0.00887150	\$280.51	MUNI	09211	CITY OF CHIPPEWA FALLS
0.00818170	\$258.70	REG	091092	SCH D OF CHIPPEWA FALLS AREA
0.00090030	\$28.47	VTAE	000100	CHIPPEWA VALLEY VTAE DISTRICT

Parcel Total:	\$660.60
---------------	----------

File Number Total:	\$4,396.19
--------------------	------------

Municipality Total:	\$4,396.19
---------------------	------------



# State of Wisconsin / Department of Natural Resources

Tony Evers , Governor

, Secretary

2/5/2025

## Chapter 70.114 - Aids Payment Worksheet For Tax Year 2024(Payment Year 2025) - Payment Due January 31, 2025

913 of 7093

DETAIL FOR CITY OF CORNELL, CHIPPEWA COUNTY

Acres	Est. Adjust. Purch. Price	Level of Assessment	Adjusted Local Value	Net Gen. Tax Rate	Calc. Aid Pay Amount	----- Taxing Jurisdiction ----- Type	Code	Description
FILE NO: O 130 *			DATE OF PURCHASE: 06/09/2006			GRANTOR: XCEL ENERGY		
LEGAL DESCRIPTION: T31 R06-W S18 PT OF SWSE				PARCEL NO: 23106-1843-50060600		CONTROL NO: 96875		
1.81	\$4,435.88	0.79250194	\$3,515.45					
				0	\$0.00	STAT	999999	STATE OF WISCONSIN
				0.00246620	\$8.67	CNTY	09	CHIPPEWA COUNTY
				0.00488720	\$17.18	MUNI	09213	CITY OF CORNELL
				0.00573990	\$20.18	REG	091204	SCH D OF CORNELL
				0.00075550	\$2.66	VTAE	000100	CHIPPEWA VALLEY VTAE DISTRICT
Parcel Total:					\$48.69			
File Number Total:					\$48.69			
Municipality Total:					\$48.69			



# State of Wisconsin / Department of Natural Resources

Tony Evers , Governor

, Secretary

2/5/2025

## Chapter 70.114 - Aids Payment Worksheet For Tax Year 2024(Payment Year 2025) - Payment Due January 31, 2025

914 of 7093

DETAIL FOR TOWN OF DEWHURST, CLARK COUNTY

Acres	Est. Adjust. Purch. Price	Level of Assessment	Adjusted Local Value	Net Gen. Tax Rate	Calc. Aid Pay Amount	Taxing Jurisdiction Type	Code	Description
FILE NO: NF 757 *			DATE OF PURCHASE: 08/12/1998			GRANTOR: NORTHERN STATES POWER LANDS,		
LEGAL DESCRIPTION: T23 R03-W S35 GOV LOT 5				PARCEL NO: 008-0559-0000		CONTROL NO: 80768		
2	\$21,220.69	1.01721302	\$21,585.96	0	\$0.00	STAT	999999	STATE OF WISCONSIN
				0.00639580	\$138.06	CNTY	10	CLARK COUNTY
				0.00065440	\$14.13	MUNI	10008	TOWN OF DEWHURST
				0.00567580	\$122.52	REG	103899	SCH D OF NEILLSVILLE
				0.00061610	\$13.30	VTAE	000100	CHIPPEWA VALLEY VTAE DISTRICT
<b>Parcel Total:</b>					<b>\$288.01</b>			

LEGAL DESCRIPTION: T23 R03-W S35 GOV LOT 4				PARCEL NO: 008-0562-000		CONTROL NO: 80769		
19.21	\$203,591.25	1.01721302	\$207,095.68	0	\$0.00	STAT	999999	STATE OF WISCONSIN
				0.00639580	\$1,324.53	CNTY	10	CLARK COUNTY
				0.00065440	\$135.52	MUNI	10008	TOWN OF DEWHURST
				0.00567580	\$1,175.44	REG	103899	SCH D OF NEILLSVILLE
				0.00061610	\$127.58	VTAE	000100	CHIPPEWA VALLEY VTAE DISTRICT
<b>Parcel Total:</b>					<b>\$2,763.07</b>			



# State of Wisconsin / Department of Natural Resources

Tony Evers , Governor

, Secretary

2/5/2025

## Chapter 70.114 - Aids Payment Worksheet For Tax Year 2024(Payment Year 2025) - Payment Due January 31, 2025

915 of 7093

LEGAL DESCRIPTION: T23 R03-W S36 PT GV LT 3	PARCEL NO: 008-0571-0000	CONTROL NO: 80770
---	--------------------------	-------------------

0.1	\$1,067.24	1.01721302	\$1,085.61	
-----	------------	------------	------------	--

0	\$0.00	STAT	999999	STATE OF WISCONSIN
0.00639580	\$6.94	CNTY	10	CLARK COUNTY
0.00065440	\$0.71	MUNI	10008	TOWN OF DEWHURST
0.00567580	\$6.16	REG	103899	SCH D OF NEILLSVILLE
0.00061610	\$0.67	VTAE	000100	CHIPPEWA VALLEY VTAE DISTRICT

Parcel Total:	\$14.48
---------------	---------

LEGAL DESCRIPTION: T23 R03-W S36 PT OF NESW	PARCEL NO: 008-0572-000	CONTROL NO: 80771
---	-------------------------	-------------------

23.21	\$246,333.69	1.01721302	\$250,573.83	
-------	--------------	------------	--------------	--

0	\$0.00	STAT	999999	STATE OF WISCONSIN
0.00639580	\$1,602.61	CNTY	10	CLARK COUNTY
0.00065440	\$163.97	MUNI	10008	TOWN OF DEWHURST
0.00567580	\$1,422.21	REG	103899	SCH D OF NEILLSVILLE
0.00061610	\$154.37	VTAE	000100	CHIPPEWA VALLEY VTAE DISTRICT

Parcel Total:	\$3,343.16
---------------	------------

LEGAL DESCRIPTION: T23 R03-W S36 PT GV LT 4	PARCEL NO: 008-573-0000	CONTROL NO: 80772
---	-------------------------	-------------------

8.3	\$87,861.08	1.01721302	\$89,373.44	
-----	-------------	------------	-------------	--

0	\$0.00	STAT	999999	STATE OF WISCONSIN
0.00639580	\$571.61	CNTY	10	CLARK COUNTY
0.00065440	\$58.49	MUNI	10008	TOWN OF DEWHURST
0.00567580	\$507.27	REG	103899	SCH D OF NEILLSVILLE
0.00061610	\$55.06	VTAE	000100	CHIPPEWA VALLEY VTAE DISTRICT

Parcel Total:	\$1,192.43
---------------	------------







# State of Wisconsin / Department of Natural Resources

Tony Evers , Governor

, Secretary

2/5/2025

## Chapter 70.114 - Aids Payment Worksheet For Tax Year 2024(Payment Year 2025) - Payment Due January 31, 2025

917 of 7093

LEGAL DESCRIPTION: T23 R03-W S36 SWSE	PARCEL NO: 008-0578-0000	CONTROL NO: 80776
---------------------------------------	--------------------------	-------------------

40	\$424,413.71	1.01721302	\$431,719.15	
----	--------------	------------	--------------	--

0	\$0.00	STAT	999999	STATE OF WISCONSIN
0.00639580	\$2,761.17	CNTY	10	CLARK COUNTY
0.00065440	\$282.51	MUNI	10008	TOWN OF DEWHURST
0.00567580	\$2,450.36	REG	103899	SCH D OF NEILLSVILLE
0.00061610	\$265.97	VTAE	000100	CHIPPEWA VALLEY VTAE DISTRICT

Parcel Total:	\$5,760.01
---------------	------------

LEGAL DESCRIPTION: T23 R03-W S36 PT OF SESE	PARCEL NO: 008-0579-0000	CONTROL NO: 80777
---	--------------------------	-------------------

30	\$318,955.59	1.01721302	\$324,445.78	
----	--------------	------------	--------------	--

0	\$0.00	STAT	999999	STATE OF WISCONSIN
0.00639580	\$2,075.08	CNTY	10	CLARK COUNTY
0.00065440	\$212.32	MUNI	10008	TOWN OF DEWHURST
0.00567580	\$1,841.49	REG	103899	SCH D OF NEILLSVILLE
0.00061610	\$199.88	VTAE	000100	CHIPPEWA VALLEY VTAE DISTRICT

Parcel Total:	\$4,328.77
---------------	------------

LEGAL DESCRIPTION: T23 R03-W S36 PT GV LT 1	PARCEL NO: 084449	CONTROL NO: 84449
---	-------------------	-------------------

1.79	\$16,769.82	1.01721302	\$17,058.48	
------	-------------	------------	-------------	--

0	\$0.00	STAT	999999	STATE OF WISCONSIN
0.00639580	\$109.10	CNTY	10	CLARK COUNTY
0.00065440	\$11.16	MUNI	10008	TOWN OF DEWHURST
0.00567580	\$96.82	REG	103899	SCH D OF NEILLSVILLE
0.00061610	\$10.51	VTAE	000100	CHIPPEWA VALLEY VTAE DISTRICT

Parcel Total:	\$227.59
---------------	----------





# State of Wisconsin / Department of Natural Resources

Tony Evers , Governor

, Secretary

2/5/2025

## Chapter 70.114 - Aids Payment Worksheet For Tax Year 2024(Payment Year 2025) - Payment Due January 31, 2025

919 of 7093

DETAIL FOR TOWN OF LEVIS, CLARK COUNTY

Acres	Est. Adjust. Purch. Price	Level of Assessment	Adjusted Local Value	Net Gen. Tax Rate	Calc. Aid Pay Amount	----- Taxing Jurisdiction -----		
						Type	Code	Description
FILE NO: NF 717 A		DATE OF PURCHASE: 07/31/1995				GRANTOR: NSP LANDS INC.		
LEGAL DESCRIPTION: T23 R02-W S31 PT OF SESE				PARCEL NO: 028.0617.0000		CONTROL NO: 75480		
1.9	\$2,551.67	0.65294330	\$1,666.09					
				0	\$0.00	STAT	999999	STATE OF WISCONSIN
				0.00971850	\$16.19	CNTY	10	CLARK COUNTY
				0.00105640	\$1.76	MUNI	10028	TOWN OF LEVIS
				0.00835250	\$13.92	REG	103899	SCH D OF NEILLSVILLE
				0.00093740	\$1.56	VTAE	000100	CHIPPEWA VALLEY VTAE DISTRICT
Parcel Total:					\$33.43			

LEGAL DESCRIPTION: T23 R02-W S32 PT OF SESW				PARCEL NO: 028.0622.0000		CONTROL NO: 75481		
0.1	\$132.31	0.65294330	\$86.39					
				0	\$0.00	STAT	999999	STATE OF WISCONSIN
				0.00971850	\$0.84	CNTY	10	CLARK COUNTY
				0.00105640	\$0.09	MUNI	10028	TOWN OF LEVIS
				0.00835250	\$0.72	REG	103899	SCH D OF NEILLSVILLE
				0.00093740	\$0.08	VTAE	000100	CHIPPEWA VALLEY VTAE DISTRICT
Parcel Total:					\$1.73			



# State of Wisconsin / Department of Natural Resources

Tony Evers , Governor

, Secretary

2/5/2025

## Chapter 70.114 - Aids Payment Worksheet For Tax Year 2024(Payment Year 2025) - Payment Due January 31, 2025

920 of 7093

LEGAL DESCRIPTION: T23 R02-W S32 PT OF SWSW	PARCEL NO: 028.0621.0000	CONTROL NO: 75482
---	--------------------------	-------------------

4	\$5,379.30	0.65294330	\$3,512.37	
---	------------	------------	------------	--

0	\$0.00	STAT	999999	STATE OF WISCONSIN
0.00971850	\$34.13	CNTY	10	CLARK COUNTY
0.00105640	\$3.71	MUNI	10028	TOWN OF LEVIS
0.00835250	\$29.34	REG	103899	SCH D OF NEILLSVILLE
0.00093740	\$3.29	VTAE	000100	CHIPPEWA VALLEY VTAE DISTRICT

Parcel Total:	\$70.47
---------------	---------

File Number Total:	\$105.63
--------------------	----------

FILE NO: NF 757 *	DATE OF PURCHASE: 08/12/1998	GRANTOR: NORTHERN STATES POWER LANDS,
-------------------	------------------------------	---------------------------------------

LEGAL DESCRIPTION: T23 R02-W S31 PT OF SWSW	PARCEL NO: 028-0613-0000	CONTROL NO: 80767
---	--------------------------	-------------------

2.39	\$15,504.03	0.65294330	\$10,123.25	
------	-------------	------------	-------------	--

0	\$0.00	STAT	999999	STATE OF WISCONSIN
0.00971850	\$98.38	CNTY	10	CLARK COUNTY
0.00105640	\$10.69	MUNI	10028	TOWN OF LEVIS
0.00835250	\$84.55	REG	103899	SCH D OF NEILLSVILLE
0.00093740	\$9.49	VTAE	000100	CHIPPEWA VALLEY VTAE DISTRICT

Parcel Total:	\$203.11
---------------	----------

File Number Total:	\$203.11
--------------------	----------

Municipality Total:	\$308.74
---------------------	----------



# State of Wisconsin / Department of Natural Resources

Tony Evers , Governor

, Secretary

2/5/2025

## Chapter 70.114 - Aids Payment Worksheet For Tax Year 2024(Payment Year 2025) - Payment Due January 31, 2025

921 of 7093

DETAIL FOR TOWN OF CALEDONIA, COLUMBIA COUNTY

Acres	Est. Adjust. Purch. Price	Level of Assessment	Adjusted Local Value	Net Gen. Tax Rate	Calc. Aid Pay Amount	Taxing Jurisdiction Type	Code	Description
FILE NO: FM 10119 *			DATE OF PURCHASE: 02/11/2011			GRANTOR: Ronald Iwinski, et al		
LEGAL DESCRIPTION: T12 R09-E S21 S2				PARCEL NO: 11004-1468		CONTROL NO: 122475		
1.6	\$26,116.09	0.89941641	\$23,489.24					
				0	\$0.00	STAT	999999	STATE OF WISCONSIN
				0.00353060	\$82.93	CNTY	11	COLUMBIA COUNTY
				0.00069430	\$16.31	MUNI	11004	TOWN OF CALEDONIA
				0.008516	\$200.03	REG	114501	SCH D OF PORTAGE COMMUNITY
				0.00067080	\$15.76	VTAE	000400	MADISON AREA VOCATIONAL TECH DIST
<b>Parcel Total:</b>					<b>\$315.03</b>			

LEGAL DESCRIPTION: T12 R09-E S21 S2				PARCEL NO: 11004-1469		CONTROL NO: 122476		
1.6	\$26,116.09	0.89941641	\$23,489.24					
				0	\$0.00	STAT	999999	STATE OF WISCONSIN
				0.00353060	\$82.93	CNTY	11	COLUMBIA COUNTY
				0.00069430	\$16.31	MUNI	11004	TOWN OF CALEDONIA
				0.008516	\$200.03	REG	114501	SCH D OF PORTAGE COMMUNITY
				0.00067080	\$15.76	VTAE	000400	MADISON AREA VOCATIONAL TECH DIST
<b>Parcel Total:</b>					<b>\$315.03</b>			



# State of Wisconsin / Department of Natural Resources

Tony Evers , Governor

, Secretary

2/5/2025

## Chapter 70.114 - Aids Payment Worksheet For Tax Year 2024(Payment Year 2025) - Payment Due January 31, 2025

922 of 7093

LEGAL DESCRIPTION: T12 R09-E S21 S2	PARCEL NO: 11004-1470	CONTROL NO: 122477
-------------------------------------	-----------------------	--------------------

1.4	\$22,851.58	0.89941641	\$20,553.09
-----	-------------	------------	-------------

0	\$0.00	STAT	999999	STATE OF WISCONSIN
---	--------	------	--------	--------------------

0.00353060	\$72.56	CNTY	11	COLUMBIA COUNTY
------------	---------	------	----	-----------------

0.00069430	\$14.27	MUNI	11004	TOWN OF CALEDONIA
------------	---------	------	-------	-------------------

0.008516	\$175.03	REG	114501	SCH D OF PORTAGE COMMUNITY
----------	----------	-----	--------	----------------------------

0.00067080	\$13.79	VTAE	000400	MADISON AREA VOCATIONAL TECH DIST
------------	---------	------	--------	-----------------------------------

Parcel Total:	\$275.65
---------------	----------

File Number Total:	\$905.71
--------------------	----------

FILE NO: NA 630 *	DATE OF PURCHASE: 06/24/1997	GRANTOR: LEONARD BLAU, ET AL
-------------------	------------------------------	------------------------------

LEGAL DESCRIPTION: T12 R08-E S34 E1/2 SENW	PARCEL NO: 959	CONTROL NO: 78712
--	----------------	-------------------

20	\$92,590.29	0.89941641	\$83,277.23
----	-------------	------------	-------------

0	\$0.00	STAT	999999	STATE OF WISCONSIN
---	--------	------	--------	--------------------

0.00353060	\$294.02	CNTY	11	COLUMBIA COUNTY
------------	----------	------	----	-----------------

0.00069430	\$57.82	MUNI	11004	TOWN OF CALEDONIA
------------	---------	------	-------	-------------------

0.008516	\$709.19	REG	114501	SCH D OF PORTAGE COMMUNITY
----------	----------	-----	--------	----------------------------

0.00067080	\$55.86	VTAE	000400	MADISON AREA VOCATIONAL TECH DIST
------------	---------	------	--------	-----------------------------------

Parcel Total:	\$1,116.89
---------------	------------

File Number Total:	\$1,116.89
--------------------	------------



# State of Wisconsin / Department of Natural Resources

Tony Evers , Governor

, Secretary

2/5/2025

## Chapter 70.114 - Aids Payment Worksheet For Tax Year 2024(Payment Year 2025) - Payment Due January 31, 2025

923 of 7093

FILE NO: NA 678 *				DATE OF PURCHASE: 01/27/1999				GRANTOR: THOMAS ACHCZYNSKI			
LEGAL DESCRIPTION: T12 R08-E S34 N1/2 OF NWNE				PARCEL NO: 004-949				CONTROL NO: 81164			
20	\$105,153.43	0.89941641	\$94,576.72								
				0	\$0.00	STAT	999999	STATE OF WISCONSIN			
				0.00353060	\$333.91	CNTY	11	COLUMBIA COUNTY			
				0.00069430	\$65.67	MUNI	11004	TOWN OF CALEDONIA			
				0.008516	\$805.42	REG	114501	SCH D OF PORTAGE COMMUNITY			
				0.00067080	\$63.44	VTAE	000400	MADISON AREA VOCATIONAL TECH DIST			
Parcel Total:					\$1,268.44						

File Number Total:					\$1,268.44						
--------------------	--	--	--	--	------------	--	--	--	--	--	--

FILE NO: NA 831 *				DATE OF PURCHASE: 04/14/2004				GRANTOR: MARILYN L BARTH			
LEGAL DESCRIPTION: T12 R08-E S34 SW OF NWNE				PARCEL NO: 11004-950				CONTROL NO: 91358			
10	\$48,281.70	0.89941641	\$43,425.35								
				0	\$0.00	STAT	999999	STATE OF WISCONSIN			
				0.00353060	\$153.32	CNTY	11	COLUMBIA COUNTY			
				0.00069430	\$30.15	MUNI	11004	TOWN OF CALEDONIA			
				0.008516	\$369.81	REG	114501	SCH D OF PORTAGE COMMUNITY			
				0.00067080	\$29.13	VTAE	000400	MADISON AREA VOCATIONAL TECH DIST			
Parcel Total:					\$582.41						

File Number Total:					\$582.41						
--------------------	--	--	--	--	----------	--	--	--	--	--	--



# State of Wisconsin / Department of Natural Resources

Tony Evers , Governor

, Secretary

2/5/2025

## Chapter 70.114 - Aids Payment Worksheet For Tax Year 2024(Payment Year 2025) - Payment Due January 31, 2025

924 of 7093

FILE NO: PR 40058 *				DATE OF PURCHASE: 09/22/2009				GRANTOR: Cynthia S Davis			
LEGAL DESCRIPTION: T11 R08-E S18 PT OF NWNW				PARCEL NO: 11004 303				CONTROL NO: 111040			
32.19	\$318,147.51	0.89941641	\$286,147.09								
				0	\$0.00	STAT	999999	STATE OF WISCONSIN			
				0.00353060	\$1,010.27	CNTY	11	COLUMBIA COUNTY			
				0.00069430	\$198.68	MUNI	11004	TOWN OF CALEDONIA			
				0.008516	\$2,436.83	REG	114501	SCH D OF PORTAGE COMMUNITY			
				0.00067080	\$191.93	VTAE	000400	MADISON AREA VOCATIONAL TECH DIST			
				Parcel Total:	\$3,837.71						

	File Number Total:	\$3,837.71
--	--------------------	------------

FILE NO: W 1100 *				DATE OF PURCHASE: 06/23/1994				GRANTOR: ROBERT SANDERSON			
LEGAL DESCRIPTION: T12 R08-E S12 SESW				PARCEL NO: 11004TCA553				CONTROL NO: 72603			
40	\$92,986.49	0.89941641	\$83,633.58								
				0	\$0.00	STAT	999999	STATE OF WISCONSIN			
				0.00353060	\$295.28	CNTY	11	COLUMBIA COUNTY			
				0.00069430	\$58.07	MUNI	11004	TOWN OF CALEDONIA			
				0.008516	\$712.22	REG	114501	SCH D OF PORTAGE COMMUNITY			
				0.00067080	\$56.10	VTAE	000400	MADISON AREA VOCATIONAL TECH DIST			
				Parcel Total:	\$1,121.67						





# State of Wisconsin / Department of Natural Resources

Tony Evers , Governor

, Secretary

2/5/2025

## Chapter 70.114 - Aids Payment Worksheet For Tax Year 2024(Payment Year 2025) - Payment Due January 31, 2025

925 of 7093

LEGAL DESCRIPTION: T12 R08-E S13 PT OF NENW	PARCEL NO: 11004TCA559	CONTROL NO: 72604
---	------------------------	-------------------

6	\$13,947.97	0.89941641	\$12,545.04	
---	-------------	------------	-------------	--

0	\$0.00	STAT	999999	STATE OF WISCONSIN
---	--------	------	--------	--------------------

0.00353060	\$44.29	CNTY	11	COLUMBIA COUNTY
------------	---------	------	----	-----------------

0.00069430	\$8.71	MUNI	11004	TOWN OF CALEDONIA
------------	--------	------	-------	-------------------

0.008516	\$106.83	REG	114501	SCH D OF PORTAGE COMMUNITY
----------	----------	-----	--------	----------------------------

0.00067080	\$8.41	VTAE	000400	MADISON AREA VOCATIONAL TECH DIST
------------	--------	------	--------	-----------------------------------

Parcel Total:	\$168.24
---------------	----------

File Number Total:	\$1,289.91
--------------------	------------

FILE NO: WM 60094 *	DATE OF PURCHASE: 09/02/2010	GRANTOR: Columbia County
---------------------	------------------------------	--------------------------

LEGAL DESCRIPTION: T12 R08-E S16 PT OF NENE	PARCEL NO: 11004-613.A	CONTROL NO: 118580
---	------------------------	--------------------

0.5	\$28,781.70	0.89941641	\$25,886.73	
-----	-------------	------------	-------------	--

0	\$0.00	STAT	999999	STATE OF WISCONSIN
---	--------	------	--------	--------------------

0.00353060	\$91.40	CNTY	11	COLUMBIA COUNTY
------------	---------	------	----	-----------------

0.00069430	\$17.97	MUNI	11004	TOWN OF CALEDONIA
------------	---------	------	-------	-------------------

0.008516	\$220.45	REG	114501	SCH D OF PORTAGE COMMUNITY
----------	----------	-----	--------	----------------------------

0.00067080	\$17.36	VTAE	000400	MADISON AREA VOCATIONAL TECH DIST
------------	---------	------	--------	-----------------------------------

Parcel Total:	\$347.18
---------------	----------

File Number Total:	\$347.18
--------------------	----------

Municipality Total:	\$9,348.25
---------------------	------------



# State of Wisconsin / Department of Natural Resources

Tony Evers , Governor

, Secretary

2/5/2025

## Chapter 70.114 - Aids Payment Worksheet For Tax Year 2024(Payment Year 2025) - Payment Due January 31, 2025

926 of 7093

DETAIL FOR TOWN OF COLUMBUS, COLUMBIA COUNTY

Acres	Est. Adjust. Purch. Price	Level of Assessment	Adjusted Local Value	Net Gen. Tax Rate	Calc. Aid Pay Amount	Taxing Jurisdiction Type	Code	Description
FILE NO: W 1317 *			DATE OF PURCHASE: 10/19/1998			GRANTOR: ANITA MONTHIE, ET AL		
LEGAL DESCRIPTION: T10 R12-E S01 PT OF NESE				PARCEL NO: 11006TCO 15		CONTROL NO: 80849		
24.7	\$25,667.59	0.70357193	\$18,058.99					
				0	\$0.00	STAT	999999	STATE OF WISCONSIN
				0.00439760	\$79.42	CNTY	11	COLUMBIA COUNTY
				0.00236940	\$42.79	MUNI	11006	TOWN OF COLUMBUS
				0.00905150	\$163.46	REG	111183	SCH D OF COLUMBUS
				0.00083540	\$15.09	VTAE	000400	MADISON AREA VOCATIONAL TECH DIST
Parcel Total:					\$300.76			

LEGAL DESCRIPTION: T10 R12-E S01 PT OF SESE				PARCEL NO: 11006TCO 19		CONTROL NO: 80850		
38.3	\$43,374.97	0.70357193	\$30,517.41					
				0	\$0.00	STAT	999999	STATE OF WISCONSIN
				0.00439760	\$134.20	CNTY	11	COLUMBIA COUNTY
				0.00236940	\$72.31	MUNI	11006	TOWN OF COLUMBUS
				0.00905150	\$276.23	REG	111183	SCH D OF COLUMBUS
				0.00083540	\$25.50	VTAE	000400	MADISON AREA VOCATIONAL TECH DIST
Parcel Total:					\$508.24			



# State of Wisconsin / Department of Natural Resources

Tony Evers , Governor

, Secretary

2/5/2025

## Chapter 70.114 - Aids Payment Worksheet For Tax Year 2024(Payment Year 2025) - Payment Due January 31, 2025

927 of 7093

LEGAL DESCRIPTION: T10 R12-E S12 PT OF NENE	PARCEL NO: 11006TCO 204	CONTROL NO: 80851
---	-------------------------	-------------------

4.37	\$2,842.93	0.70357193	\$2,000.20	
------	------------	------------	------------	--

0	\$0.00	STAT	999999	STATE OF WISCONSIN
0.00439760	\$8.80	CNTY	11	COLUMBIA COUNTY
0.00236940	\$4.74	MUNI	11006	TOWN OF COLUMBUS
0.00905150	\$18.10	REG	111183	SCH D OF COLUMBUS
0.00083540	\$1.67	VTAE	000400	MADISON AREA VOCATIONAL TECH DIST

Parcel Total:	\$33.31
---------------	---------

File Number Total:	\$842.31
--------------------	----------

FILE NO: W 1445 *	DATE OF PURCHASE: 01/23/2002	GRANTOR: COLUMBIA COUNTY
-------------------	------------------------------	--------------------------

LEGAL DESCRIPTION: T10 R12-E S01 PT OF NWSE	PARCEL NO: 11006TCO 18	CONTROL NO: 86824
---	------------------------	-------------------

7.2	\$15,339.45	0.70357193	\$10,792.41	
-----	-------------	------------	-------------	--

0	\$0.00	STAT	999999	STATE OF WISCONSIN
0.00439760	\$47.46	CNTY	11	COLUMBIA COUNTY
0.00236940	\$25.57	MUNI	11006	TOWN OF COLUMBUS
0.00905150	\$97.69	REG	111183	SCH D OF COLUMBUS
0.00083540	\$9.02	VTAE	000400	MADISON AREA VOCATIONAL TECH DIST

Parcel Total:	\$179.74
---------------	----------



# State of Wisconsin / Department of Natural Resources

Tony Evers , Governor

, Secretary

2/5/2025

## Chapter 70.114 - Aids Payment Worksheet For Tax Year 2024(Payment Year 2025) - Payment Due January 31, 2025

928 of 7093

LEGAL DESCRIPTION: T10 R12-E S01 PT OF SWSE      PARCEL NO: 11006TCO 18      CONTROL NO: 86825

1.73      \$3,684.67      0.70357193      \$2,592.43

0      \$0.00      STAT      999999      STATE OF WISCONSIN

0.00439760      \$11.40      CNTY      11      COLUMBIA COUNTY

0.00236940      \$6.14      MUNI      11006      TOWN OF COLUMBUS

0.00905150      \$23.47      REG      111183      SCH D OF COLUMBUS

0.00083540      \$2.17      VTAE      000400      MADISON AREA VOCATIONAL TECH DIST

Parcel Total:      \$43.18

File Number Total:      \$222.92

Municipality Total:      \$1,065.23



# State of Wisconsin / Department of Natural Resources

Tony Evers , Governor

, Secretary

2/5/2025

## Chapter 70.114 - Aids Payment Worksheet For Tax Year 2024(Payment Year 2025) - Payment Due January 31, 2025

929 of 7093

DETAIL FOR TOWN OF COURTLAND, COLUMBIA COUNTY

Acres	Est. Adjust. Purch. Price	Level of Assessment	Adjusted Local Value	Net Gen. Tax Rate	Calc. Aid Pay Amount	----- Taxing Jurisdiction -----		
						Type	Code	Description
FILE NO: W 973 *		DATE OF PURCHASE: 06/22/1992			GRANTOR: PARADISE FARM PARTNERSHIP			
LEGAL DESCRIPTION: T12 R12-E S33 PT OF SWSE				PARCEL NO: 715		CONTROL NO: 71002		
23	\$16,911.80	0.84011532	\$14,207.86					
				0	\$0.00	STAT	999999	STATE OF WISCONSIN
				0.00376680	\$53.52	CNTY	11	COLUMBIA COUNTY
				0.00207010	\$29.41	MUNI	11008	TOWN OF COURTLAND
				0.009563	\$135.87	REG	114634	SCH D OF RANDOLPH
				0.00071570	\$10.17	VTAE	000400	MADISON AREA VOCATIONAL TECH DIST
Parcel Total:					\$228.97			

LEGAL DESCRIPTION: T12 R12-E S33 PT OF SESE				PARCEL NO: 716		CONTROL NO: 71003		
31	\$22,788.53	0.84011532	\$19,144.99					
				0	\$0.00	STAT	999999	STATE OF WISCONSIN
				0.00376680	\$72.12	CNTY	11	COLUMBIA COUNTY
				0.00207010	\$39.63	MUNI	11008	TOWN OF COURTLAND
				0.009563	\$183.08	REG	114634	SCH D OF RANDOLPH
				0.00071570	\$13.70	VTAE	000400	MADISON AREA VOCATIONAL TECH DIST
Parcel Total:					\$308.53			





# State of Wisconsin / Department of Natural Resources

Tony Evers , Governor

, Secretary

2/5/2025

## Chapter 70.114 - Aids Payment Worksheet For Tax Year 2024(Payment Year 2025) - Payment Due January 31, 2025

931 of 7093

FILE NO: W 1050 *				DATE OF PURCHASE: 01/16/1993				GRANTOR: HARRY BOOMSMA			
LEGAL DESCRIPTION: T12 R12-E S33 E1/2 OF NESE				PARCEL NO: 713				CONTROL NO: 71178			
20	\$11,283.51	0.84011532	\$9,479.45								
				0	\$0.00	STAT	999999	STATE OF WISCONSIN			
				0.00376680	\$35.71	CNTY	11	COLUMBIA COUNTY			
				0.00207010	\$19.62	MUNI	11008	TOWN OF COURTLAND			
				0.009563	\$90.65	REG	114634	SCH D OF RANDOLPH			
				0.00071570	\$6.78	VTAE	000400	MADISON AREA VOCATIONAL TECH DIST			
Parcel Total:					\$152.76						

LEGAL DESCRIPTION: T12 R12-E S34 NWSW				PARCEL NO: 731				CONTROL NO: 71179			
40	\$74,774.80	0.84011532	\$62,819.45								
				0	\$0.00	STAT	999999	STATE OF WISCONSIN			
				0.00376680	\$236.63	CNTY	11	COLUMBIA COUNTY			
				0.00207010	\$130.04	MUNI	11008	TOWN OF COURTLAND			
				0.009563	\$600.74	REG	114634	SCH D OF RANDOLPH			
				0.00071570	\$44.96	VTAE	000400	MADISON AREA VOCATIONAL TECH DIST			
Parcel Total:					\$1,012.37						



# State of Wisconsin / Department of Natural Resources

Tony Evers , Governor

, Secretary

2/5/2025

## Chapter 70.114 - Aids Payment Worksheet For Tax Year 2024(Payment Year 2025) - Payment Due January 31, 2025

932 of 7093

LEGAL DESCRIPTION: T12 R12-E S34 PT OF SESW	PARCEL NO: 733	CONTROL NO: 71180
---	----------------	-------------------

0.25	\$207.04	0.84011532	\$173.93
------	----------	------------	----------

0	\$0.00	STAT	999999	STATE OF WISCONSIN
0.00376680	\$0.66	CNTY	11	COLUMBIA COUNTY
0.00207010	\$0.36	MUNI	11008	TOWN OF COURTLAND
0.009563	\$1.66	REG	114634	SCH D OF RANDOLPH
0.00071570	\$0.12	VTAE	000400	MADISON AREA VOCATIONAL TECH DIST

Parcel Total:	\$2.80
---------------	--------

File Number Total:	\$1,167.93
--------------------	------------

FILE NO: W 1148 A	DATE OF PURCHASE: 02/03/1995	GRANTOR: ARTHUR J GREEN, SR.
-------------------	------------------------------	------------------------------

LEGAL DESCRIPTION: T12 R12-E S32 SWNW	PARCEL NO: 678	CONTROL NO: 74529
---------------------------------------	----------------	-------------------

40	\$32,823.71	0.84011532	\$27,575.70
----	-------------	------------	-------------

0	\$0.00	STAT	999999	STATE OF WISCONSIN
0.00376680	\$103.87	CNTY	11	COLUMBIA COUNTY
0.00207010	\$57.09	MUNI	11008	TOWN OF COURTLAND
0.01185170	\$326.82	REG	110882	SCH D OF CAMBRIA-FRIESLAND
0.00071570	\$19.74	VTAE	000400	MADISON AREA VOCATIONAL TECH DIST

Parcel Total:	\$507.52
---------------	----------





# State of Wisconsin / Department of Natural Resources

Tony Evers , Governor

, Secretary

2/5/2025

## Chapter 70.114 - Aids Payment Worksheet For Tax Year 2024(Payment Year 2025) - Payment Due January 31, 2025

933 of 7093

LEGAL DESCRIPTION: T12 R12-E S32 PT OF NWSW	PARCEL NO: 682	CONTROL NO: 74530
---	----------------	-------------------

33.5	\$27,489.85	0.84011532	\$23,094.65
------	-------------	------------	-------------

0	\$0.00	STAT	999999	STATE OF WISCONSIN
---	--------	------	--------	--------------------

0.00376680	\$86.99	CNTY	11	COLUMBIA COUNTY
------------	---------	------	----	-----------------

0.00207010	\$47.81	MUNI	11008	TOWN OF COURTLAND
------------	---------	------	-------	-------------------

0.01185170	\$273.71	REG	110882	SCH D OF CAMBRIA-FRIESLAND
------------	----------	-----	--------	----------------------------

0.00071570	\$16.53	VTAE	000400	MADISON AREA VOCATIONAL TECH DIST
------------	---------	------	--------	-----------------------------------

Parcel Total:	\$425.04			
---------------	----------	--	--	--

LEGAL DESCRIPTION: T12 R12-E S32 PT OF NESW	PARCEL NO: 683	CONTROL NO: 74531
---	----------------	-------------------

18.5	\$15,180.96	0.84011532	\$12,753.76
------	-------------	------------	-------------

0	\$0.00	STAT	999999	STATE OF WISCONSIN
---	--------	------	--------	--------------------

0.00376680	\$48.04	CNTY	11	COLUMBIA COUNTY
------------	---------	------	----	-----------------

0.00207010	\$26.40	MUNI	11008	TOWN OF COURTLAND
------------	---------	------	-------	-------------------

0.01185170	\$151.15	REG	110882	SCH D OF CAMBRIA-FRIESLAND
------------	----------	-----	--------	----------------------------

0.00071570	\$9.13	VTAE	000400	MADISON AREA VOCATIONAL TECH DIST
------------	--------	------	--------	-----------------------------------

Parcel Total:	\$234.72			
---------------	----------	--	--	--

File Number Total:	\$1,167.28			
--------------------	------------	--	--	--



# State of Wisconsin / Department of Natural Resources

Tony Evers , Governor

, Secretary

2/5/2025

## Chapter 70.114 - Aids Payment Worksheet For Tax Year 2024(Payment Year 2025) - Payment Due January 31, 2025

934 of 7093

FILE NO: W 1148 B				DATE OF PURCHASE: 02/03/1995				GRANTOR: ARTHUR J GREEN, SR.			
LEGAL DESCRIPTION: T12 R12-E S32 PT OF NWSE				PARCEL NO: 689				CONTROL NO: 74532			
15	\$12,308.89	0.84011532	\$10,340.89								
				0	\$0.00	STAT	999999	STATE OF WISCONSIN			
				0.00376680	\$38.95	CNTY	11	COLUMBIA COUNTY			
				0.00207010	\$21.41	MUNI	11008	TOWN OF COURTLAND			
				0.01185170	\$122.56	REG	110882	SCH D OF CAMBRIA-FRIESLAND			
				0.00071570	\$7.40	VTAE	000400	MADISON AREA VOCATIONAL TECH DIST			
Parcel Total:					\$190.32						

LEGAL DESCRIPTION: T12 R12-E S32 PT OF NESE				PARCEL NO: 686				CONTROL NO: 74533			
20	\$16,411.85	0.84011532	\$13,787.85								
				0	\$0.00	STAT	999999	STATE OF WISCONSIN			
				0.00376680	\$51.94	CNTY	11	COLUMBIA COUNTY			
				0.00207010	\$28.54	MUNI	11008	TOWN OF COURTLAND			
				0.01185170	\$163.41	REG	110882	SCH D OF CAMBRIA-FRIESLAND			
				0.00071570	\$9.87	VTAE	000400	MADISON AREA VOCATIONAL TECH DIST			
Parcel Total:					\$253.76						



# State of Wisconsin / Department of Natural Resources

Tony Evers , Governor

, Secretary

2/5/2025

## Chapter 70.114 - Aids Payment Worksheet For Tax Year 2024(Payment Year 2025) - Payment Due January 31, 2025

935 of 7093

LEGAL DESCRIPTION: T12 R12-E S32 PT OF SENE	PARCEL NO: 675	CONTROL NO: 74534
---	----------------	-------------------

25	\$20,514.82	0.84011532	\$17,234.81
----	-------------	------------	-------------

0	\$0.00	STAT	999999	STATE OF WISCONSIN
---	--------	------	--------	--------------------

0.00376680	\$64.92	CNTY	11	COLUMBIA COUNTY
------------	---------	------	----	-----------------

0.00207010	\$35.68	MUNI	11008	TOWN OF COURTLAND
------------	---------	------	-------	-------------------

0.01185170	\$204.26	REG	110882	SCH D OF CAMBRIA-FRIESLAND
------------	----------	-----	--------	----------------------------

0.00071570	\$12.33	VTAE	000400	MADISON AREA VOCATIONAL TECH DIST
------------	---------	------	--------	-----------------------------------

Parcel Total:	\$317.19
---------------	----------

File Number Total:	\$761.27
--------------------	----------

FILE NO: W 1277 *	DATE OF PURCHASE: 05/30/1997	GRANTOR: COURTLAND JUNG FARMS, INC.
-------------------	------------------------------	-------------------------------------

LEGAL DESCRIPTION: T12 R12-E S33 PT OF SENE	PARCEL NO: 11008TCR-698	CONTROL NO: 77953
---	-------------------------	-------------------

10	\$12,303.39	0.84011532	\$10,336.26
----	-------------	------------	-------------

0	\$0.00	STAT	999999	STATE OF WISCONSIN
---	--------	------	--------	--------------------

0.00376680	\$38.93	CNTY	11	COLUMBIA COUNTY
------------	---------	------	----	-----------------

0.00207010	\$21.40	MUNI	11008	TOWN OF COURTLAND
------------	---------	------	-------	-------------------

0.009563	\$98.85	REG	114634	SCH D OF RANDOLPH
----------	---------	-----	--------	-------------------

0.00071570	\$7.40	VTAE	000400	MADISON AREA VOCATIONAL TECH DIST
------------	--------	------	--------	-----------------------------------

Parcel Total:	\$166.58
---------------	----------

File Number Total:	\$166.58
--------------------	----------



# State of Wisconsin / Department of Natural Resources

Tony Evers , Governor

, Secretary

2/5/2025

## Chapter 70.114 - Aids Payment Worksheet For Tax Year 2024(Payment Year 2025) - Payment Due January 31, 2025

936 of 7093

FILE NO: W 1287 *				DATE OF PURCHASE: 08/15/1997				GRANTOR: LENNY FISCHER			
LEGAL DESCRIPTION: T12 R12-E S23 N1/2 OF SESW				PARCEL NO: 11008TCR 500				CONTROL NO: 78882			
20	\$11,278.10	0.84011532	\$9,474.91								
				0	\$0.00	STAT	999999	STATE OF WISCONSIN			
				0.00376680	\$35.69	CNTY	11	COLUMBIA COUNTY			
				0.00207010	\$19.61	MUNI	11008	TOWN OF COURTLAND			
				0.009563	\$90.61	REG	114634	SCH D OF RANDOLPH			
				0.00071570	\$6.78	VTAE	000400	MADISON AREA VOCATIONAL TECH DIST			
Parcel Total:					\$152.69						

LEGAL DESCRIPTION: T12 R12-E S23 PT OF SWSE				PARCEL NO: 504				CONTROL NO: 78883			
2	\$1,127.81	0.84011532	\$947.49								
				0	\$0.00	STAT	999999	STATE OF WISCONSIN			
				0.00376680	\$3.57	CNTY	11	COLUMBIA COUNTY			
				0.00207010	\$1.96	MUNI	11008	TOWN OF COURTLAND			
				0.009563	\$9.06	REG	114634	SCH D OF RANDOLPH			
				0.00071570	\$0.68	VTAE	000400	MADISON AREA VOCATIONAL TECH DIST			
Parcel Total:					\$15.27						

File Number Total:					\$167.96						
--------------------	--	--	--	--	----------	--	--	--	--	--	--



# State of Wisconsin / Department of Natural Resources

Tony Evers , Governor

, Secretary

2/5/2025

## Chapter 70.114 - Aids Payment Worksheet For Tax Year 2024(Payment Year 2025) - Payment Due January 31, 2025

937 of 7093

FILE NO: W 1383 *		DATE OF PURCHASE: 11/03/2000			GRANTOR: GLENN SMITS		
LEGAL DESCRIPTION: T12 R12-E S12 PT OF NESW				PARCEL NO: 11008TCR-267		CONTROL NO: 84852	
17	\$23,930.28	0.84011532	\$20,104.19				
		0	\$0.00	STAT	999999	STATE OF WISCONSIN	
		0.00376680	\$75.73	CNTY	11	COLUMBIA COUNTY	
		0.00207010	\$41.62	MUNI	11008	TOWN OF COURTLAND	
		0.009563	\$192.26	REG	114634	SCH D OF RANDOLPH	
		0.00071570	\$14.39	VTAE	000400	MADISON AREA VOCATIONAL TECH DIST	
Parcel Total:			\$324.00				

LEGAL DESCRIPTION: T12 R12-E S12 PT OF SWSW		PARCEL NO: 11008TCR 269			CONTROL NO: 84853		
14.45	\$26,961.31	0.84011532	\$22,650.61				
		0	\$0.00	STAT	999999	STATE OF WISCONSIN	
		0.00376680	\$85.32	CNTY	11	COLUMBIA COUNTY	
		0.00207010	\$46.89	MUNI	11008	TOWN OF COURTLAND	
		0.009563	\$216.61	REG	114634	SCH D OF RANDOLPH	
		0.00071570	\$16.21	VTAE	000400	MADISON AREA VOCATIONAL TECH DIST	
Parcel Total:			\$365.03				



# State of Wisconsin / Department of Natural Resources

Tony Evers , Governor

, Secretary

2/5/2025

## Chapter 70.114 - Aids Payment Worksheet For Tax Year 2024(Payment Year 2025) - Payment Due January 31, 2025

938 of 7093

LEGAL DESCRIPTION: T12 R12-E S12 PT OF NWSW	PARCEL NO: 11008TCR-268	CONTROL NO: 84854
---	-------------------------	-------------------

5	\$9,329.98	0.84011532	\$7,838.26	
---	------------	------------	------------	--

0	\$0.00	STAT	999999	STATE OF WISCONSIN
---	--------	------	--------	--------------------

0.00376680	\$29.53	CNTY	11	COLUMBIA COUNTY
------------	---------	------	----	-----------------

0.00207010	\$16.23	MUNI	11008	TOWN OF COURTLAND
------------	---------	------	-------	-------------------

0.009563	\$74.96	REG	114634	SCH D OF RANDOLPH
----------	---------	-----	--------	-------------------

0.00071570	\$5.61	VTAE	000400	MADISON AREA VOCATIONAL TECH DIST
------------	--------	------	--------	-----------------------------------

Parcel Total:	\$126.33
---------------	----------

File Number Total:	\$815.36
--------------------	----------

FILE NO: W 1384 *	DATE OF PURCHASE: 12/05/2000	GRANTOR: RODNEY SCHUMACHER
-------------------	------------------------------	----------------------------

LEGAL DESCRIPTION: T12 R12-E S12 PT OF NESW	PARCEL NO: 11008267A	CONTROL NO: 84769
---	----------------------	-------------------

5	\$2,624.56	0.84011532	\$2,204.94	
---	------------	------------	------------	--

0	\$0.00	STAT	999999	STATE OF WISCONSIN
---	--------	------	--------	--------------------

0.00376680	\$8.31	CNTY	11	COLUMBIA COUNTY
------------	--------	------	----	-----------------

0.00207010	\$4.56	MUNI	11008	TOWN OF COURTLAND
------------	--------	------	-------	-------------------

0.009563	\$21.09	REG	114634	SCH D OF RANDOLPH
----------	---------	-----	--------	-------------------

0.00071570	\$1.58	VTAE	000400	MADISON AREA VOCATIONAL TECH DIST
------------	--------	------	--------	-----------------------------------

Parcel Total:	\$35.54
---------------	---------



# State of Wisconsin / Department of Natural Resources

Tony Evers , Governor

, Secretary

2/5/2025

## Chapter 70.114 - Aids Payment Worksheet For Tax Year 2024(Payment Year 2025) - Payment Due January 31, 2025

939 of 7093

LEGAL DESCRIPTION: T12 R12-E S12 PT OF SWSW	PARCEL NO: 11008269A	CONTROL NO: 84770
---	----------------------	-------------------

20	\$10,605.48	0.84011532	\$8,909.83	
----	-------------	------------	------------	--

0	\$0.00	STAT	999999	STATE OF WISCONSIN
0.00376680	\$33.56	CNTY	11	COLUMBIA COUNTY
0.00207010	\$18.44	MUNI	11008	TOWN OF COURTLAND
0.009563	\$85.20	REG	114634	SCH D OF RANDOLPH
0.00071570	\$6.38	VTAE	000400	MADISON AREA VOCATIONAL TECH DIST

Parcel Total:	\$143.58
---------------	----------

LEGAL DESCRIPTION: T12 R12-E S12 SESW	PARCEL NO: 11008270	CONTROL NO: 84771
---------------------------------------	---------------------	-------------------

40	\$21,000.24	0.84011532	\$17,642.63	
----	-------------	------------	-------------	--

0	\$0.00	STAT	999999	STATE OF WISCONSIN
0.00376680	\$66.46	CNTY	11	COLUMBIA COUNTY
0.00207010	\$36.52	MUNI	11008	TOWN OF COURTLAND
0.009563	\$168.72	REG	114634	SCH D OF RANDOLPH
0.00071570	\$12.63	VTAE	000400	MADISON AREA VOCATIONAL TECH DIST

Parcel Total:	\$284.33
---------------	----------

LEGAL DESCRIPTION: T12 R12-E S12 PT OF SWSE	PARCEL NO: 11008275	CONTROL NO: 84772
---	---------------------	-------------------

32.7	\$17,743.54	0.84011532	\$14,906.62	
------	-------------	------------	-------------	--

0	\$0.00	STAT	999999	STATE OF WISCONSIN
0.00376680	\$56.15	CNTY	11	COLUMBIA COUNTY
0.00207010	\$30.86	MUNI	11008	TOWN OF COURTLAND
0.009563	\$142.55	REG	114634	SCH D OF RANDOLPH
0.00071570	\$10.67	VTAE	000400	MADISON AREA VOCATIONAL TECH DIST

Parcel Total:	\$240.23
---------------	----------



# State of Wisconsin / Department of Natural Resources

Tony Evers , Governor

, Secretary

2/5/2025

## Chapter 70.114 - Aids Payment Worksheet For Tax Year 2024(Payment Year 2025) - Payment Due January 31, 2025

940 of 7093

LEGAL DESCRIPTION: T12 R12-E S12 PT OF SESE				PARCEL NO: 11008276				CONTROL NO: 84773			
4.5	\$1,837.82	0.84011532	\$1,543.98								
				0	\$0.00	STAT	999999	STATE OF WISCONSIN			
				0.00376680	\$5.82	CNTY	11	COLUMBIA COUNTY			
				0.00207010	\$3.20	MUNI	11008	TOWN OF COURTLAND			
				0.009563	\$14.77	REG	114634	SCH D OF RANDOLPH			
				0.00071570	\$1.11	VTAE	000400	MADISON AREA VOCATIONAL TECH DIST			
				Parcel Total:	\$24.90						

LEGAL DESCRIPTION: T12 R12-E S13 PT OF NENE				PARCEL NO: 11008280				CONTROL NO: 84774			
1.24	\$768.04	0.84011532	\$645.24								
				0	\$0.00	STAT	999999	STATE OF WISCONSIN			
				0.00376680	\$2.43	CNTY	11	COLUMBIA COUNTY			
				0.00207010	\$1.34	MUNI	11008	TOWN OF COURTLAND			
				0.009563	\$6.17	REG	114634	SCH D OF RANDOLPH			
				0.00071570	\$0.46	VTAE	000400	MADISON AREA VOCATIONAL TECH DIST			
				Parcel Total:	\$10.40						

LEGAL DESCRIPTION: T12 R12-E S13 PT OF NWNE				PARCEL NO: 11008281.01				CONTROL NO: 84775			
28.4	\$10,551.87	0.84011532	\$8,864.78								
				0	\$0.00	STAT	999999	STATE OF WISCONSIN			
				0.00376680	\$33.39	CNTY	11	COLUMBIA COUNTY			
				0.00207010	\$18.35	MUNI	11008	TOWN OF COURTLAND			
				0.009563	\$84.77	REG	114634	SCH D OF RANDOLPH			
				0.00071570	\$6.34	VTAE	000400	MADISON AREA VOCATIONAL TECH DIST			
				Parcel Total:	\$142.85						





# State of Wisconsin / Department of Natural Resources

Tony Evers , Governor

, Secretary

2/5/2025

## Chapter 70.114 - Aids Payment Worksheet For Tax Year 2024(Payment Year 2025) - Payment Due January 31, 2025

941 of 7093

LEGAL DESCRIPTION: T12 R12-E S13 NENW	PARCEL NO: 11008285&286	CONTROL NO: 84776
---------------------------------------	-------------------------	-------------------

39.8    \$13,807.32    0.84011532    \$11,599.74

0	\$0.00	STAT	999999	STATE OF WISCONSIN
0.00376680	\$43.69	CNTY	11	COLUMBIA COUNTY
0.00207010	\$24.01	MUNI	11008	TOWN OF COURTLAND
0.009563	\$110.93	REG	114634	SCH D OF RANDOLPH
0.00071570	\$8.30	VTAE	000400	MADISON AREA VOCATIONAL TECH DIST

Parcel Total:                    \$186.93

LEGAL DESCRIPTION: T12 R12-E S13 NWNW	PARCEL NO: 11008288	CONTROL NO: 84777
---------------------------------------	---------------------	-------------------

40    \$15,434.43    0.84011532    \$12,966.70

0	\$0.00	STAT	999999	STATE OF WISCONSIN
0.00376680	\$48.84	CNTY	11	COLUMBIA COUNTY
0.00207010	\$26.84	MUNI	11008	TOWN OF COURTLAND
0.009563	\$124.00	REG	114634	SCH D OF RANDOLPH
0.00071570	\$9.28	VTAE	000400	MADISON AREA VOCATIONAL TECH DIST

Parcel Total:                    \$208.96

LEGAL DESCRIPTION: T12 R12-E S13 PT OF SENW	PARCEL NO: 11008290.01	CONTROL NO: 84778
---	------------------------	-------------------

21.5    \$12,039.33    0.84011532    \$10,114.42

0	\$0.00	STAT	999999	STATE OF WISCONSIN
0.00376680	\$38.10	CNTY	11	COLUMBIA COUNTY
0.00207010	\$20.94	MUNI	11008	TOWN OF COURTLAND
0.009563	\$96.72	REG	114634	SCH D OF RANDOLPH
0.00071570	\$7.24	VTAE	000400	MADISON AREA VOCATIONAL TECH DIST

Parcel Total:                    \$163.00



# State of Wisconsin / Department of Natural Resources

Tony Evers , Governor

, Secretary

2/5/2025

## Chapter 70.114 - Aids Payment Worksheet For Tax Year 2024(Payment Year 2025) - Payment Due January 31, 2025

942 of 7093

LEGAL DESCRIPTION: T12 R12-E S13 PT OF SWNE	PARCEL NO: 085485	CONTROL NO: 85485
---	-------------------	-------------------

1	\$561.07	0.84011532	\$471.36	
---	----------	------------	----------	--

0	\$0.00	STAT	999999	STATE OF WISCONSIN
---	--------	------	--------	--------------------

0.00376680	\$1.78	CNTY	11	COLUMBIA COUNTY
------------	--------	------	----	-----------------

0.00207010	\$0.98	MUNI	11008	TOWN OF COURTLAND
------------	--------	------	-------	-------------------

0.009563	\$4.51	REG	114634	SCH D OF RANDOLPH
----------	--------	-----	--------	-------------------

0.00071570	\$0.34	VTAE	000400	MADISON AREA VOCATIONAL TECH DIST
------------	--------	------	--------	-----------------------------------

Parcel Total:	\$7.61	
---------------	--------	--

File Number Total:	\$1,448.33	
--------------------	------------	--

FILE NO: W 1424 *	DATE OF PURCHASE: 12/06/2001	GRANTOR: ALVIN DYKSTRA
-------------------	------------------------------	------------------------

LEGAL DESCRIPTION: T12 R12-E S11 SESE	PARCEL NO: 11008TCR--253	CONTROL NO: 86138
---------------------------------------	--------------------------	-------------------

40	\$20,608.29	0.84011532	\$17,313.34	
----	-------------	------------	-------------	--

0	\$0.00	STAT	999999	STATE OF WISCONSIN
---	--------	------	--------	--------------------

0.00376680	\$65.22	CNTY	11	COLUMBIA COUNTY
------------	---------	------	----	-----------------

0.00207010	\$35.84	MUNI	11008	TOWN OF COURTLAND
------------	---------	------	-------	-------------------

0.009563	\$165.57	REG	114634	SCH D OF RANDOLPH
----------	----------	-----	--------	-------------------

0.00071570	\$12.39	VTAE	000400	MADISON AREA VOCATIONAL TECH DIST
------------	---------	------	--------	-----------------------------------

Parcel Total:	\$279.02	
---------------	----------	--



# State of Wisconsin / Department of Natural Resources

Tony Evers , Governor

, Secretary

2/5/2025

## Chapter 70.114 - Aids Payment Worksheet For Tax Year 2024(Payment Year 2025) - Payment Due January 31, 2025

943 of 7093

LEGAL DESCRIPTION: T12 R12-E S11 PT OF NESE	PARCEL NO: 11008TCR--250	CONTROL NO: 86139
---	--------------------------	-------------------

23.54	\$15,385.33	0.84011532	\$12,925.45
-------	-------------	------------	-------------

0	\$0.00	STAT	999999	STATE OF WISCONSIN
0.00376680	\$48.69	CNTY	11	COLUMBIA COUNTY
0.00207010	\$26.76	MUNI	11008	TOWN OF COURTLAND
0.009563	\$123.61	REG	114634	SCH D OF RANDOLPH
0.00071570	\$9.25	VTAE	000400	MADISON AREA VOCATIONAL TECH DIST

Parcel Total:	\$208.31
---------------	----------

File Number Total:	\$487.33
--------------------	----------

FILE NO: W 1441 *	DATE OF PURCHASE: 03/29/2002	GRANTOR: GLENN SMITS
-------------------	------------------------------	----------------------

LEGAL DESCRIPTION: T12 R12-E S12 P LT1-CSM3730	PARCEL NO: 11008-263	CONTROL NO: 87252
--	----------------------	-------------------

8.94	\$41,432.87	0.84011532	\$34,808.39
------	-------------	------------	-------------

0	\$0.00	STAT	999999	STATE OF WISCONSIN
0.00376680	\$131.12	CNTY	11	COLUMBIA COUNTY
0.00207010	\$72.06	MUNI	11008	TOWN OF COURTLAND
0.009563	\$332.87	REG	114634	SCH D OF RANDOLPH
0.00071570	\$24.91	VTAE	000400	MADISON AREA VOCATIONAL TECH DIST

Parcel Total:	\$560.96
---------------	----------



# State of Wisconsin / Department of Natural Resources

Tony Evers , Governor

, Secretary

2/5/2025

## Chapter 70.114 - Aids Payment Worksheet For Tax Year 2024(Payment Year 2025) - Payment Due January 31, 2025

944 of 7093

LEGAL DESCRIPTION: T12 R12-E S12 P LT1-CSM3730				PARCEL NO: 11008-264		CONTROL NO: 87253		
0.32	\$962.80	0.84011532	\$808.86					
				0	\$0.00	STAT	999999	STATE OF WISCONSIN
				0.00376680	\$3.05	CNTY	11	COLUMBIA COUNTY
				0.00207010	\$1.67	MUNI	11008	TOWN OF COURTLAND
				0.009563	\$7.74	REG	114634	SCH D OF RANDOLPH
				0.00071570	\$0.58	VTAE	000400	MADISON AREA VOCATIONAL TECH DIST
Parcel Total:					\$13.04			

LEGAL DESCRIPTION: T12 R12-E S12 P LT1-CSM3730				PARCEL NO: 087254		CONTROL NO: 87254		
5.01	\$29,225.16	0.84011532	\$24,552.50					
				0	\$0.00	STAT	999999	STATE OF WISCONSIN
				0.00376680	\$92.48	CNTY	11	COLUMBIA COUNTY
				0.00207010	\$50.83	MUNI	11008	TOWN OF COURTLAND
				0.009563	\$234.80	REG	114634	SCH D OF RANDOLPH
				0.00071570	\$17.57	VTAE	000400	MADISON AREA VOCATIONAL TECH DIST
Parcel Total:					\$395.68			

LEGAL DESCRIPTION: T12 R12-E S12 P LT1-CSM3730				PARCEL NO: 087255		CONTROL NO: 87255		
35.14	\$75,466.35	0.84011532	\$63,400.44					
				0	\$0.00	STAT	999999	STATE OF WISCONSIN
				0.00376680	\$238.82	CNTY	11	COLUMBIA COUNTY
				0.00207010	\$131.25	MUNI	11008	TOWN OF COURTLAND
				0.009563	\$606.30	REG	114634	SCH D OF RANDOLPH
				0.00071570	\$45.37	VTAE	000400	MADISON AREA VOCATIONAL TECH DIST
Parcel Total:					\$1,021.74			



# State of Wisconsin / Department of Natural Resources

Tony Evers , Governor

, Secretary

2/5/2025

## Chapter 70.114 - Aids Payment Worksheet For Tax Year 2024(Payment Year 2025) - Payment Due January 31, 2025

945 of 7093

LEGAL DESCRIPTION: T12 R12-E S12 P LT1-CSM3730	PARCEL NO: 087256	CONTROL NO: 87256
--	-------------------	-------------------

5.5	\$10,358.57	0.84011532	\$8,702.39	
-----	-------------	------------	------------	--

0	\$0.00	STAT	999999	STATE OF WISCONSIN
0.00376680	\$32.78	CNTY	11	COLUMBIA COUNTY
0.00207010	\$18.02	MUNI	11008	TOWN OF COURTLAND
0.009563	\$83.22	REG	114634	SCH D OF RANDOLPH
0.00071570	\$6.23	VTAE	000400	MADISON AREA VOCATIONAL TECH DIST

Parcel Total:	\$140.25
---------------	----------

File Number Total:	\$2,131.67
--------------------	------------

FILE NO: WM 60394 *	DATE OF PURCHASE: 12/06/2016	GRANTOR: The Estates of Clifford Agne
---------------------	------------------------------	---------------------------------------

LEGAL DESCRIPTION: T12 R12-E S33 PT OF SWSW	PARCEL NO: 11008-709.02	CONTROL NO: 132720
---	-------------------------	--------------------

3.31	\$1,810.85	0.84011532	\$1,521.33	
------	------------	------------	------------	--

0	\$0.00	STAT	999999	STATE OF WISCONSIN
0.00376680	\$5.73	CNTY	11	COLUMBIA COUNTY
0.00207010	\$3.15	MUNI	11008	TOWN OF COURTLAND
0.00922970	\$14.04	REG	111736	SCH D OF FALL RIVER
0.00071570	\$1.09	VTAE	000400	MADISON AREA VOCATIONAL TECH DIST

Parcel Total:	\$24.01
---------------	---------

File Number Total:	\$24.01
--------------------	---------

Municipality Total:	\$9,233.55
---------------------	------------



# State of Wisconsin / Department of Natural Resources

Tony Evers , Governor

, Secretary

2/5/2025

## Chapter 70.114 - Aids Payment Worksheet For Tax Year 2024(Payment Year 2025) - Payment Due January 31, 2025

946 of 7093

DETAIL FOR TOWN OF DEKORRA, COLUMBIA COUNTY

Acres	Est. Adjust. Purch. Price	Level of Assessment	Adjusted Local Value	Net Gen. Tax Rate	Calc. Aid Pay Amount	Taxing Jurisdiction Type	Code	Description
FILE NO: FI 2608 *			DATE OF PURCHASE: 01/19/1999			GRANTOR: WALTER REIMER TESTAMENTARY T		
LEGAL DESCRIPTION: T11 R09-E S21 PT OF SESE				PARCEL NO: 110-10-TDK-329		CONTROL NO: 81143		
32.61	\$278,622.69	0.97936247	\$272,872.61					
				0	\$0.00	STAT	999999	STATE OF WISCONSIN
				0.00322230	\$879.27	CNTY	11	COLUMBIA COUNTY
				0.00133020	\$362.97	MUNI	11010	TOWN OF DEKORRA
				0.00816050	\$2,226.77	REG	114536	SCH D OF POYNETTE
				0.00061220	\$167.06	VTAE	000400	MADISON AREA VOCATIONAL TECH DIST
<b>Parcel Total:</b>					<b>\$3,636.07</b>			

LEGAL DESCRIPTION: T11 R09-E S22 SWSW				PARCEL NO: 110-10-TDK-344		CONTROL NO: 81144		
40.6	\$278,622.69	0.97936247	\$272,872.61					
				0	\$0.00	STAT	999999	STATE OF WISCONSIN
				0.00322230	\$879.27	CNTY	11	COLUMBIA COUNTY
				0.00133020	\$362.97	MUNI	11010	TOWN OF DEKORRA
				0.00816050	\$2,226.77	REG	114536	SCH D OF POYNETTE
				0.00061220	\$167.06	VTAE	000400	MADISON AREA VOCATIONAL TECH DIST
<b>Parcel Total:</b>					<b>\$3,636.07</b>			

<b>File Number Total:</b>					<b>\$7,272.14</b>			
---------------------------	--	--	--	--	-------------------	--	--	--



# State of Wisconsin / Department of Natural Resources

Tony Evers , Governor

, Secretary

2/5/2025

## Chapter 70.114 - Aids Payment Worksheet For Tax Year 2024(Payment Year 2025) - Payment Due January 31, 2025

947 of 7093

FILE NO: FI 2620 *		DATE OF PURCHASE: 08/03/1999		GRANTOR: DAVID RUSSELL	
LEGAL DESCRIPTION: T11 R09-E S36 LT1-CSM3240		PARCEL NO: 010-548		CONTROL NO: 82099	
0.77	\$7,306.54	0.97936247	\$7,155.75		
		0	\$0.00	STAT 999999	STATE OF WISCONSIN
		0.00322230	\$23.06	CNTY 11	COLUMBIA COUNTY
		0.00133020	\$9.52	MUNI 11010	TOWN OF DEKORRA
		0.00816050	\$58.39	REG 114536	SCH D OF POYNETTE
		0.00061220	\$4.38	VTAE 000400	MADISON AREA VOCATIONAL TECH DIST
Parcel Total:			\$95.35		

File Number Total:		\$95.35			
--------------------	--	---------	--	--	--

FILE NO: FI 2772 *		DATE OF PURCHASE: 12/30/2003		GRANTOR: ARTHUR WOODWARD	
LEGAL DESCRIPTION: T11 R09-E S01 LT2-CSM4059		PARCEL NO: 11-010-22		CONTROL NO: 89859	
5.89	\$86,336.56	0.97936247	\$84,554.78		
		0	\$0.00	STAT 999999	STATE OF WISCONSIN
		0.00322230	\$272.46	CNTY 11	COLUMBIA COUNTY
		0.00133020	\$112.47	MUNI 11010	TOWN OF DEKORRA
		0.00777170	\$657.13	REG 114501	SCH D OF PORTAGE COMMUNITY
		0.00061220	\$51.77	VTAE 000400	MADISON AREA VOCATIONAL TECH DIST
Parcel Total:			\$1,093.83		



# State of Wisconsin / Department of Natural Resources

Tony Evers , Governor

, Secretary

2/5/2025

## Chapter 70.114 - Aids Payment Worksheet For Tax Year 2024(Payment Year 2025) - Payment Due January 31, 2025

948 of 7093

LEGAL DESCRIPTION: T11 R09-E S01 LT2-CSM4059	PARCEL NO: 11-010-25	CONTROL NO: 89860
--	----------------------	-------------------

19.1	\$111,655.05	0.97936247	\$109,350.76
------	--------------	------------	--------------

0	\$0.00	STAT	999999	STATE OF WISCONSIN
---	--------	------	--------	--------------------

0.00322230	\$352.36	CNTY	11	COLUMBIA COUNTY
------------	----------	------	----	-----------------

0.00133020	\$145.46	MUNI	11010	TOWN OF DEKORRA
------------	----------	------	-------	-----------------

0.00777170	\$849.84	REG	114501	SCH D OF PORTAGE COMMUNITY
------------	----------	-----	--------	----------------------------

0.00061220	\$66.95	VTAE	000400	MADISON AREA VOCATIONAL TECH DIST
------------	---------	------	--------	-----------------------------------

Parcel Total:	\$1,414.61
---------------	------------

File Number Total:	\$2,508.44
--------------------	------------

FILE NO: FI 2772 A	DATE OF PURCHASE: 12/30/2003	GRANTOR: ARTHUR WOODWARD
--------------------	------------------------------	--------------------------

LEGAL DESCRIPTION: T11 R09-E S01 LT2-CSM4059	PARCEL NO: 11-010-25	CONTROL NO: 89951
--	----------------------	-------------------

14.77	\$200,221.56	0.97936247	\$196,089.48
-------	--------------	------------	--------------

0	\$0.00	STAT	999999	STATE OF WISCONSIN
---	--------	------	--------	--------------------

0.00322230	\$631.85	CNTY	11	COLUMBIA COUNTY
------------	----------	------	----	-----------------

0.00133020	\$260.84	MUNI	11010	TOWN OF DEKORRA
------------	----------	------	-------	-----------------

0.00777170	\$1,523.95	REG	114501	SCH D OF PORTAGE COMMUNITY
------------	------------	-----	--------	----------------------------

0.00061220	\$120.05	VTAE	000400	MADISON AREA VOCATIONAL TECH DIST
------------	----------	------	--------	-----------------------------------

Parcel Total:	\$2,536.69
---------------	------------

File Number Total:	\$2,536.69
--------------------	------------





# State of Wisconsin / Department of Natural Resources

Tony Evers , Governor

, Secretary

2/5/2025

## Chapter 70.114 - Aids Payment Worksheet For Tax Year 2024(Payment Year 2025) - Payment Due January 31, 2025

949 of 7093

FILE NO: FM 10008 *				DATE OF PURCHASE: 11/07/2008				GRANTOR: The Joan M. Roth Revocable T			
LEGAL DESCRIPTION: T11 R09-E S32 PT OF NESE				PARCEL NO: 11010-498				CONTROL NO: 102094			
1	\$3,146.61	0.97936247	\$3,081.67								
				0	\$0.00	STAT	999999	STATE OF WISCONSIN			
				0.00322230	\$9.93	CNTY	11	COLUMBIA COUNTY			
				0.00133020	\$4.10	MUNI	11010	TOWN OF DEKORRA			
				0.00816050	\$25.15	REG	114536	SCH D OF POYNETTE			
				0.00061220	\$1.89	VTAE	000400	MADISON AREA VOCATIONAL TECH DIST			
Parcel Total:					\$41.07						

File Number Total:					\$41.07						
--------------------	--	--	--	--	---------	--	--	--	--	--	--

FILE NO: NA 844 *				DATE OF PURCHASE: 10/27/2004				GRANTOR: ARTHUR J WOODWARD			
LEGAL DESCRIPTION: T11 R09-E S01 PT CSM-4059				PARCEL NO: 11-010-17.01				CONTROL NO: 92056			
29.07	\$218,888.41	0.97936247	\$214,371.10								
				0	\$0.00	STAT	999999	STATE OF WISCONSIN			
				0.00322230	\$690.76	CNTY	11	COLUMBIA COUNTY			
				0.00133020	\$285.15	MUNI	11010	TOWN OF DEKORRA			
				0.00816050	\$1,749.37	REG	114536	SCH D OF POYNETTE			
				0.00061220	\$131.24	VTAE	000400	MADISON AREA VOCATIONAL TECH DIST			
Parcel Total:					\$2,856.52						



# State of Wisconsin / Department of Natural Resources

Tony Evers , Governor

, Secretary

2/5/2025

## Chapter 70.114 - Aids Payment Worksheet For Tax Year 2024(Payment Year 2025) - Payment Due January 31, 2025

950 of 7093

LEGAL DESCRIPTION: T11 R09-E S01 PT CSM-4059	PARCEL NO: 11-010-25	CONTROL NO: 92057
--	----------------------	-------------------

5.93	\$44,652.34	0.97936247	\$43,730.82
------	-------------	------------	-------------

0	\$0.00	STAT	999999	STATE OF WISCONSIN
0.00322230	\$140.91	CNTY	11	COLUMBIA COUNTY
0.00133020	\$58.17	MUNI	11010	TOWN OF DEKORRA
0.00816050	\$356.86	REG	114536	SCH D OF POYNETTE
0.00061220	\$26.77	VTAE	000400	MADISON AREA VOCATIONAL TECH DIST

Parcel Total:	\$582.71
---------------	----------

File Number Total:	\$3,439.23
--------------------	------------

FILE NO: W 1398 *	DATE OF PURCHASE: 04/16/2001	GRANTOR: WHITT CASE
-------------------	------------------------------	---------------------

LEGAL DESCRIPTION: T11 R09-E S25 PT OF SENW	PARCEL NO: 010-386	CONTROL NO: 85533
---	--------------------	-------------------

11.56	\$84,792.96	0.97936247	\$83,043.04
-------	-------------	------------	-------------

0	\$0.00	STAT	999999	STATE OF WISCONSIN
0.00322230	\$267.59	CNTY	11	COLUMBIA COUNTY
0.00133020	\$110.46	MUNI	11010	TOWN OF DEKORRA
0.00816050	\$677.67	REG	114536	SCH D OF POYNETTE
0.00061220	\$50.84	VTAE	000400	MADISON AREA VOCATIONAL TECH DIST

Parcel Total:	\$1,106.56
---------------	------------

File Number Total:	\$1,106.56
--------------------	------------

Municipality Total:	\$16,999.48
---------------------	-------------



# State of Wisconsin / Department of Natural Resources

Tony Evers , Governor

, Secretary

2/5/2025

## Chapter 70.114 - Aids Payment Worksheet For Tax Year 2024(Payment Year 2025) - Payment Due January 31, 2025

951 of 7093

DETAIL FOR TOWN OF FORT WINNEBAGO, COLUMBIA COUNTY

Acres	Est. Adjust. Purch. Price	Level of Assessment	Adjusted Local Value	Net Gen. Tax Rate	Calc. Aid Pay Amount	Taxing Jurisdiction Type	Code	Description
FILE NO: W 1643 *			DATE OF PURCHASE: 12/07/2005			GRANTOR: RODNEY J WILLS		
LEGAL DESCRIPTION: T13 R09-E S10 LT3- CSM 3371				PARCEL NO: 012-194		CONTROL NO: 94108		
6.25	\$130,443.58	0.87408753	\$114,019.11					
				0	\$0.00	STAT	999999	STATE OF WISCONSIN
				0.00344050	\$392.28	CNTY	11	COLUMBIA COUNTY
				0.00105870	\$120.71	MUNI	11012	TOWN OF FORT WINNEBAGO
				0.00829780	\$946.11	REG	114501	SCH D OF PORTAGE COMMUNITY
				0.00065360	\$74.52	VTAE	000400	MADISON AREA VOCATIONAL TECH DIST
<b>Parcel Total:</b>					<b>\$1,533.62</b>			

LEGAL DESCRIPTION: T13 R09-E S10 LT3-CSM 3371				PARCEL NO: 094109		CONTROL NO: 94109		
0.75	\$15,653.81	0.87408753	\$13,682.80					
				0	\$0.00	STAT	999999	STATE OF WISCONSIN
				0.00344050	\$47.08	CNTY	11	COLUMBIA COUNTY
				0.00105870	\$14.49	MUNI	11012	TOWN OF FORT WINNEBAGO
				0.00829780	\$113.54	REG	114501	SCH D OF PORTAGE COMMUNITY
				0.00065360	\$8.94	VTAE	000400	MADISON AREA VOCATIONAL TECH DIST
<b>Parcel Total:</b>					<b>\$184.05</b>			

<b>File Number Total:</b>					<b>\$1,717.67</b>			
---------------------------	--	--	--	--	-------------------	--	--	--



# State of Wisconsin / Department of Natural Resources

Tony Evers , Governor

, Secretary

2/5/2025

## Chapter 70.114 - Aids Payment Worksheet For Tax Year 2024(Payment Year 2025) - Payment Due January 31, 2025

952 of 7093

FILE NO: WM 60196 *				DATE OF PURCHASE: 07/26/2013				GRANTOR: Paul F Thomson			
LEGAL DESCRIPTION: T13 R09-E S02 PT OF NESW				PARCEL NO: 11012-33				CONTROL NO: 125619			
27.49	\$15,892.88	0.87408753	\$13,891.77								
				0	\$0.00	STAT	999999	STATE OF WISCONSIN			
				0.00344050	\$47.79	CNTY	11	COLUMBIA COUNTY			
				0.00105870	\$14.71	MUNI	11012	TOWN OF FORT WINNEBAGO			
				0.00829780	\$115.27	REG	114501	SCH D OF PORTAGE COMMUNITY			
				0.00065360	\$9.08	VTAE	000400	MADISON AREA VOCATIONAL TECH DIST			
Parcel Total:					\$186.85						

LEGAL DESCRIPTION: T13 R09-E S02 PT OF SWSE				PARCEL NO: 11012-39.01, 1102-39.02				CONTROL NO: 125620			
16.62	\$2,221.58	0.87408753	\$1,941.86								
				0	\$0.00	STAT	999999	STATE OF WISCONSIN			
				0.00344050	\$6.68	CNTY	11	COLUMBIA COUNTY			
				0.00105870	\$2.06	MUNI	11012	TOWN OF FORT WINNEBAGO			
				0.00829780	\$16.11	REG	114501	SCH D OF PORTAGE COMMUNITY			
				0.00065360	\$1.27	VTAE	000400	MADISON AREA VOCATIONAL TECH DIST			
Parcel Total:					\$26.12						



# State of Wisconsin / Department of Natural Resources

Tony Evers , Governor

, Secretary

2/5/2025

## Chapter 70.114 - Aids Payment Worksheet For Tax Year 2024(Payment Year 2025) - Payment Due January 31, 2025

953 of 7093

LEGAL DESCRIPTION: T13 R09-E S02 PT OF NWSE	PARCEL NO: 11012-38	CONTROL NO: 125621
---	---------------------	--------------------

17.48	\$27,449.77	0.87408753	\$23,993.50
-------	-------------	------------	-------------

0	\$0.00	STAT	999999	STATE OF WISCONSIN
---	--------	------	--------	--------------------

0.00344050	\$82.55	CNTY	11	COLUMBIA COUNTY
------------	---------	------	----	-----------------

0.00105870	\$25.40	MUNI	11012	TOWN OF FORT WINNEBAGO
------------	---------	------	-------	------------------------

0.00829780	\$199.09	REG	114501	SCH D OF PORTAGE COMMUNITY
------------	----------	-----	--------	----------------------------

0.00065360	\$15.68	VTAE	000400	MADISON AREA VOCATIONAL TECH DIST
------------	---------	------	--------	-----------------------------------

Parcel Total:	\$322.72
---------------	----------

File Number Total:	\$535.69
--------------------	----------

FILE NO: WM 60664 *	DATE OF PURCHASE: 03/17/2021	GRANTOR: Groundswell Conservancy, Inc
---------------------	------------------------------	---------------------------------------

LEGAL DESCRIPTION: T13 R09-E S12 PT OF SWNW	PARCEL NO: 11012 242	CONTROL NO: 140653
---	----------------------	--------------------

29	\$20,782.60	0.87408753	\$18,165.81
----	-------------	------------	-------------

0	\$0.00	STAT	999999	STATE OF WISCONSIN
---	--------	------	--------	--------------------

0.00344050	\$62.50	CNTY	11	COLUMBIA COUNTY
------------	---------	------	----	-----------------

0.00105870	\$19.23	MUNI	11012	TOWN OF FORT WINNEBAGO
------------	---------	------	-------	------------------------

0.00829780	\$150.74	REG	114501	SCH D OF PORTAGE COMMUNITY
------------	----------	-----	--------	----------------------------

0.00065360	\$11.87	VTAE	000400	MADISON AREA VOCATIONAL TECH DIST
------------	---------	------	--------	-----------------------------------

Parcel Total:	\$244.34
---------------	----------



# State of Wisconsin / Department of Natural Resources

Tony Evers , Governor

, Secretary

2/5/2025

## Chapter 70.114 - Aids Payment Worksheet For Tax Year 2024(Payment Year 2025) - Payment Due January 31, 2025

954 of 7093

LEGAL DESCRIPTION: T13 R09-E S12 SENW	PARCEL NO: 11012 244	CONTROL NO: 140654
---------------------------------------	----------------------	--------------------

40      \$28,665.65      0.87408753      \$25,056.28

0	\$0.00	STAT	999999	STATE OF WISCONSIN
0.00344050	\$86.21	CNTY	11	COLUMBIA COUNTY
0.00105870	\$26.53	MUNI	11012	TOWN OF FORT WINNEBAGO
0.00829780	\$207.91	REG	114501	SCH D OF PORTAGE COMMUNITY
0.00065360	\$16.38	VTAE	000400	MADISON AREA VOCATIONAL TECH DIST

Parcel Total:                      \$337.03

LEGAL DESCRIPTION: T13 R09-E S12 NWNW	PARCEL NO: 11012 241.01	CONTROL NO: 140655
---------------------------------------	-------------------------	--------------------

40      \$19,242.49      0.87408753      \$16,819.62

0	\$0.00	STAT	999999	STATE OF WISCONSIN
0.00344050	\$57.87	CNTY	11	COLUMBIA COUNTY
0.00105870	\$17.81	MUNI	11012	TOWN OF FORT WINNEBAGO
0.00829780	\$139.57	REG	114501	SCH D OF PORTAGE COMMUNITY
0.00065360	\$10.99	VTAE	000400	MADISON AREA VOCATIONAL TECH DIST

Parcel Total:                      \$226.24

LEGAL DESCRIPTION: T13 R09-E S12 PT OF NENW	PARCEL NO: 11012 241.01	CONTROL NO: 140656
---	-------------------------	--------------------

30.36      \$14,605.04      0.87408753      \$12,766.09

0	\$0.00	STAT	999999	STATE OF WISCONSIN
0.00344050	\$43.92	CNTY	11	COLUMBIA COUNTY
0.00105870	\$13.52	MUNI	11012	TOWN OF FORT WINNEBAGO
0.00829780	\$105.93	REG	114501	SCH D OF PORTAGE COMMUNITY
0.00065360	\$8.34	VTAE	000400	MADISON AREA VOCATIONAL TECH DIST

Parcel Total:                      \$171.71



# State of Wisconsin / Department of Natural Resources

Tony Evers , Governor

, Secretary

2/5/2025

Chapter 70.114 - Aids Payment Worksheet For Tax Year 2024(Payment Year 2025) - Payment Due  
January 31, 2025

955 of 7093

File Number Total: \$979.32

Municipality Total: \$3,232.68



# State of Wisconsin / Department of Natural Resources

Tony Evers , Governor

, Secretary

2/5/2025

## Chapter 70.114 - Aids Payment Worksheet For Tax Year 2024(Payment Year 2025) - Payment Due January 31, 2025

956 of 7093

DETAIL FOR TOWN OF LEWISTON, COLUMBIA COUNTY

Acres	Est. Adjust. Purch. Price	Level of Assessment	Adjusted Local Value	Net Gen. Tax Rate	Calc. Aid Pay Amount	----- Taxing Jurisdiction ----- Type	Code	Description
FILE NO: W 1048 *			DATE OF PURCHASE: 12/15/1992			GRANTOR: CELE ABRAHAM, ET AL		
LEGAL DESCRIPTION: T12 R08-E S04 GOV LOT 12				PARCEL NO: 11020TLW 973		CONTROL NO: 70918		
21.25	\$32,458.50	1.08014340	\$35,059.83					
				0	\$0.00	STAT	999999	STATE OF WISCONSIN
				0.00287870	\$100.93	CNTY	11	COLUMBIA COUNTY
				0.00088260	\$30.94	MUNI	11020	TOWN OF LEWISTON
				0.00694370	\$243.44	REG	114501	SCH D OF PORTAGE COMMUNITY
				0.00054690	\$19.17	VTAE	000400	MADISON AREA VOCATIONAL TECH DIST
Parcel Total:					\$394.48			

File Number Total: \$394.48

FILE NO: WM 60005 *			DATE OF PURCHASE: 03/13/2009			GRANTOR: Robert A Wolf		
LEGAL DESCRIPTION: T13 R08-E S33 PT OF SWNE				PARCEL NO: 11020 855.A		CONTROL NO: 101510		
5	\$15,065.41	1.08014340	\$16,272.81					
				0	\$0.00	STAT	999999	STATE OF WISCONSIN
				0.00287870	\$46.85	CNTY	11	COLUMBIA COUNTY
				0.00088260	\$14.36	MUNI	11020	TOWN OF LEWISTON
				0.00694370	\$112.99	REG	114501	SCH D OF PORTAGE COMMUNITY
				0.00054690	\$8.90	VTAE	000400	MADISON AREA VOCATIONAL TECH DIST
Parcel Total:					\$183.10			





# State of Wisconsin / Department of Natural Resources

Tony Evers , Governor

, Secretary

2/5/2025

## Chapter 70.114 - Aids Payment Worksheet For Tax Year 2024(Payment Year 2025) - Payment Due January 31, 2025

957 of 7093

LEGAL DESCRIPTION: T13 R08-E S33 PT OF NWSE				PARCEL NO: 11020 868				CONTROL NO: 101512			
18	\$54,235.49	1.08014340	\$58,582.11								
				0	\$0.00	STAT	999999	STATE OF WISCONSIN			
				0.00287870	\$168.64	CNTY	11	COLUMBIA COUNTY			
				0.00088260	\$51.70	MUNI	11020	TOWN OF LEWISTON			
				0.00694370	\$406.78	REG	114501	SCH D OF PORTAGE COMMUNITY			
				0.00054690	\$32.04	VTAE	000400	MADISON AREA VOCATIONAL TECH DIST			
Parcel Total:					\$659.16						

LEGAL DESCRIPTION: T13 R08-E S33 SWSE				PARCEL NO: 11020 869.A				CONTROL NO: 101513			
0.45	\$1,355.89	1.08014340	\$1,464.55								
				0	\$0.00	STAT	999999	STATE OF WISCONSIN			
				0.00287870	\$4.22	CNTY	11	COLUMBIA COUNTY			
				0.00088260	\$1.29	MUNI	11020	TOWN OF LEWISTON			
				0.00694370	\$10.17	REG	114501	SCH D OF PORTAGE COMMUNITY			
				0.00054690	\$0.80	VTAE	000400	MADISON AREA VOCATIONAL TECH DIST			
Parcel Total:					\$16.48						

LEGAL DESCRIPTION: T12 R08-E S04 PT OF NWNE				PARCEL NO: 869.A				CONTROL NO: 108223			
0.3	\$903.92	1.08014340	\$976.37								
				0	\$0.00	STAT	999999	STATE OF WISCONSIN			
				0.00287870	\$2.81	CNTY	11	COLUMBIA COUNTY			
				0.00088260	\$0.86	MUNI	11020	TOWN OF LEWISTON			
				0.00694370	\$6.78	REG	114501	SCH D OF PORTAGE COMMUNITY			
				0.00054690	\$0.53	VTAE	000400	MADISON AREA VOCATIONAL TECH DIST			
Parcel Total:					\$10.98						



# State of Wisconsin / Department of Natural Resources

Tony Evers , Governor

, Secretary

2/5/2025

## Chapter 70.114 - Aids Payment Worksheet For Tax Year 2024(Payment Year 2025) - Payment Due January 31, 2025

958 of 7093

File Number Total: \$869.72

FILE NO: WM 60061 \*

DATE OF PURCHASE: 11/12/2009

GRANTOR: Pheasants Forever, Inc

LEGAL DESCRIPTION: T13 R08-E S33 PT OF SWNE

PARCEL NO: 11020 855.a

CONTROL NO: 112900

9.33 \$28,153.87 1.08014340 \$30,410.22

0 \$0.00 STAT 999999 STATE OF WISCONSIN

0.00287870 \$87.54 CNTY 11 COLUMBIA COUNTY

0.00088260 \$26.84 MUNI 11020 TOWN OF LEWISTON

0.00694370 \$211.16 REG 114501 SCH D OF PORTAGE COMMUNITY

0.00054690 \$16.63 VTAE 000400 MADISON AREA VOCATIONAL TECH DIST

Parcel Total: \$342.17

LEGAL DESCRIPTION: T13 R08-E S33 PT OF NWSE

PARCEL NO: 11020 868

CONTROL NO: 112901

22 \$66,386.41 1.08014340 \$71,706.84

0 \$0.00 STAT 999999 STATE OF WISCONSIN

0.00287870 \$206.43 CNTY 11 COLUMBIA COUNTY

0.00088260 \$63.29 MUNI 11020 TOWN OF LEWISTON

0.00694370 \$497.91 REG 114501 SCH D OF PORTAGE COMMUNITY

0.00054690 \$39.21 VTAE 000400 MADISON AREA VOCATIONAL TECH DIST

Parcel Total: \$806.84



# State of Wisconsin / Department of Natural Resources

Tony Evers , Governor

, Secretary

2/5/2025

## Chapter 70.114 - Aids Payment Worksheet For Tax Year 2024(Payment Year 2025) - Payment Due January 31, 2025

959 of 7093

LEGAL DESCRIPTION: T13 R08-E S33 PT OF NESW	PARCEL NO: 11020 863	CONTROL NO: 112902
---	----------------------	--------------------

17.4	\$52,505.62	1.08014340	\$56,713.60
------	-------------	------------	-------------

0	\$0.00	STAT	999999	STATE OF WISCONSIN
0.00287870	\$163.26	CNTY	11	COLUMBIA COUNTY
0.00088260	\$50.05	MUNI	11020	TOWN OF LEWISTON
0.00694370	\$393.80	REG	114501	SCH D OF PORTAGE COMMUNITY
0.00054690	\$31.02	VTAE	000400	MADISON AREA VOCATIONAL TECH DIST

Parcel Total:	\$638.13
---------------	----------

LEGAL DESCRIPTION: T13 R08-E S33 PT OF SENW	PARCEL NO: 11020 855.a	CONTROL NO: 112903
---	------------------------	--------------------

1.17	\$3,530.55	1.08014340	\$3,813.50
------	------------	------------	------------

0	\$0.00	STAT	999999	STATE OF WISCONSIN
0.00287870	\$10.98	CNTY	11	COLUMBIA COUNTY
0.00088260	\$3.37	MUNI	11020	TOWN OF LEWISTON
0.00694370	\$26.48	REG	114501	SCH D OF PORTAGE COMMUNITY
0.00054690	\$2.09	VTAE	000400	MADISON AREA VOCATIONAL TECH DIST

Parcel Total:	\$42.92
---------------	---------

File Number Total:	\$1,830.06
--------------------	------------

Municipality Total:	\$3,094.26
---------------------	------------



# State of Wisconsin / Department of Natural Resources

Tony Evers , Governor

, Secretary

2/5/2025

## Chapter 70.114 - Aids Payment Worksheet For Tax Year 2024(Payment Year 2025) - Payment Due January 31, 2025

960 of 7093

DETAIL FOR TOWN OF LODI, COLUMBIA COUNTY

Acres	Est. Adjust. Purch. Price	Level of Assessment	Adjusted Local Value	Net Gen. Tax Rate	Calc. Aid Pay Amount	Type	Code	Taxing Jurisdiction Description
FILE NO: FI 2238 *			DATE OF PURCHASE: 05/26/1992			GRANTOR: PERRY THOMPSON		
LEGAL DESCRIPTION: T10 R08-E S16 PT OF NWSW				PARCEL NO: 425		CONTROL NO: 71009		
3	\$15,906.72	0.75986061	\$12,086.89					
				0	\$0.00	STAT	999999	STATE OF WISCONSIN
				0.00380680	\$46.01	CNTY	11	COLUMBIA COUNTY
				0.00098360	\$11.89	MUNI	11022	TOWN OF LODI
				0.00922180	\$111.46	REG	113150	SCH D OF LODI
				0.00072320	\$8.74	VTAE	000400	MADISON AREA VOCATIONAL TECH DIST
Parcel Total:					\$178.10			

LEGAL DESCRIPTION: T10 R08-E S16 PT OF SWSW				PARCEL NO: 425		CONTROL NO: 71010		
6.62	\$65,005.45	0.75986061	\$49,395.08					
				0	\$0.00	STAT	999999	STATE OF WISCONSIN
				0.00380680	\$188.04	CNTY	11	COLUMBIA COUNTY
				0.00098360	\$48.58	MUNI	11022	TOWN OF LODI
				0.00922180	\$455.51	REG	113150	SCH D OF LODI
				0.00072320	\$35.72	VTAE	000400	MADISON AREA VOCATIONAL TECH DIST
Parcel Total:					\$727.85			

File Number Total:					\$905.95			
--------------------	--	--	--	--	----------	--	--	--



# State of Wisconsin / Department of Natural Resources

Tony Evers , Governor

, Secretary

2/5/2025

## Chapter 70.114 - Aids Payment Worksheet For Tax Year 2024(Payment Year 2025) - Payment Due January 31, 2025

961 of 7093

FILE NO: FI 2272 *		DATE OF PURCHASE: 10/16/1992		GRANTOR: WIS DEPT OF TRANSPORTATION			
LEGAL DESCRIPTION: T10 R08-E S16 PT OF SWSW		PARCEL NO: 71920		CONTROL NO: 71920			
0.26	\$4,418.53	0.75986061	\$3,357.47				
		0	\$0.00	STAT	999999	STATE OF WISCONSIN	
		0.00380680	\$12.78	CNTY	11	COLUMBIA COUNTY	
		0.00098360	\$3.30	MUNI	11022	TOWN OF LODI	
		0.00922180	\$30.96	REG	113150	SCH D OF LODI	
		0.00072320	\$2.43	VTAE	000400	MADISON AREA VOCATIONAL TECH DIST	
Parcel Total:			\$49.47				

File Number Total:	\$49.47
--------------------	---------

FILE NO: FI 2283 *		DATE OF PURCHASE: 07/09/1993		GRANTOR: HARVEY RASMUSSEN			
LEGAL DESCRIPTION: T10 R08-E S22 PT NWSW-PT LT1		PARCEL NO: 506.A		CONTROL NO: 71695			
4.84	\$18,545.95	0.75986061	\$14,092.34				
		0	\$0.00	STAT	999999	STATE OF WISCONSIN	
		0.00380680	\$53.65	CNTY	11	COLUMBIA COUNTY	
		0.00098360	\$13.86	MUNI	11022	TOWN OF LODI	
		0.00922180	\$129.96	REG	113150	SCH D OF LODI	
		0.00072320	\$10.19	VTAE	000400	MADISON AREA VOCATIONAL TECH DIST	
Parcel Total:			\$207.66				



# State of Wisconsin / Department of Natural Resources

Tony Evers , Governor

, Secretary

2/5/2025

## Chapter 70.114 - Aids Payment Worksheet For Tax Year 2024(Payment Year 2025) - Payment Due January 31, 2025

962 of 7093

LEGAL DESCRIPTION: T10 R08-E S22 PT SESW-PT LT1	PARCEL NO: 512	CONTROL NO: 71696
---	----------------	-------------------

11	\$42,172.88	0.75986061	\$32,045.51	
----	-------------	------------	-------------	--

0	\$0.00	STAT	999999	STATE OF WISCONSIN
0.00380680	\$121.99	CNTY	11	COLUMBIA COUNTY
0.00098360	\$31.52	MUNI	11022	TOWN OF LODI
0.00922180	\$295.52	REG	113150	SCH D OF LODI
0.00072320	\$23.18	VTAE	000400	MADISON AREA VOCATIONAL TECH DIST

Parcel Total:	\$472.21
---------------	----------

LEGAL DESCRIPTION: T10 R08-E S22 PT SWSW-PT LT1	PARCEL NO: 506.A	CONTROL NO: 71697
---	------------------	-------------------

3	\$11,495.43	0.75986061	\$8,734.92	
---	-------------	------------	------------	--

0	\$0.00	STAT	999999	STATE OF WISCONSIN
0.00380680	\$33.25	CNTY	11	COLUMBIA COUNTY
0.00098360	\$8.59	MUNI	11022	TOWN OF LODI
0.00922180	\$80.55	REG	113150	SCH D OF LODI
0.00072320	\$6.32	VTAE	000400	MADISON AREA VOCATIONAL TECH DIST

Parcel Total:	\$128.71
---------------	----------

File Number Total:	\$808.58
--------------------	----------



# State of Wisconsin / Department of Natural Resources

Tony Evers , Governor

, Secretary

2/5/2025

## Chapter 70.114 - Aids Payment Worksheet For Tax Year 2024(Payment Year 2025) - Payment Due January 31, 2025

963 of 7093

FILE NO: FI 2792 *	DATE OF PURCHASE: 09/16/2004	GRANTOR: LYLE B BOHLMAN		
LEGAL DESCRIPTION: T10 R08-E S26 LT1-CSM4228	PARCEL NO: 022-583	CONTROL NO: 91836		
21.5	\$92,938.36	0.75986061	\$70,620.20	
	0	\$0.00	STAT 999999	STATE OF WISCONSIN
	0.00380680	\$268.84	CNTY 11	COLUMBIA COUNTY
	0.00098360	\$69.46	MUNI 11022	TOWN OF LODI
	0.00922180	\$651.25	REG 113150	SCH D OF LODI
	0.00072320	\$51.07	VTAE 000400	MADISON AREA VOCATIONAL TECH DIST
Parcel Total:		\$1,040.62		

File Number Total:	\$1,040.62
--------------------	------------

FILE NO: FM 10781 *	DATE OF PURCHASE: 05/20/2021	GRANTOR: Wisconsin Department of Tran		
LEGAL DESCRIPTION: T10 R08-E S16 PT OF SWSW	PARCEL NO: 11022-425.11	CONTROL NO: 140497		
0.08	\$62.24	0.75986061	\$47.29	
	0	\$0.00	STAT 999999	STATE OF WISCONSIN
	0.00380680	\$0.18	CNTY 11	COLUMBIA COUNTY
	0.00098360	\$0.05	MUNI 11022	TOWN OF LODI
	0.00922180	\$0.44	REG 113150	SCH D OF LODI
	0.00072320	\$0.03	VTAE 000400	MADISON AREA VOCATIONAL TECH DIST
Parcel Total:		\$0.70		

File Number Total:	\$0.70
--------------------	--------

Municipality Total:	\$2,805.32
---------------------	------------



# State of Wisconsin / Department of Natural Resources

Tony Evers , Governor

, Secretary

2/5/2025

## Chapter 70.114 - Aids Payment Worksheet For Tax Year 2024(Payment Year 2025) - Payment Due January 31, 2025

964 of 7093

DETAIL FOR TOWN OF LOWVILLE, COLUMBIA COUNTY

Acres	Est. Adjust. Purch. Price	Level of Assessment	Adjusted Local Value	Net Gen. Tax Rate	Calc. Aid Pay Amount	Type	Code	Taxing Jurisdiction Description
FILE NO: G 687 A			DATE OF PURCHASE: 09/16/1996			GRANTOR: THERESA V TOLLEFSON		
LEGAL DESCRIPTION: T11 R10-E S14 PT OF SENW				PARCEL NO: 77243		CONTROL NO: 77243		
0.02	\$28.80	0.91673099	\$26.40	0	\$0.00	STAT	999999	STATE OF WISCONSIN
				0.00335770	\$0.09	CNTY	11	COLUMBIA COUNTY
				0.00137260	\$0.04	MUNI	11024	TOWN OF LOWVILLE
				0.008573	\$0.23	REG	114865	SCH D OF RIO COMMUNITY
				0.00063790	\$0.02	VTAE	000400	MADISON AREA VOCATIONAL TECH DIST
Parcel Total:					\$0.38			

File Number Total: \$0.38

FILE NO: W 1297 *			DATE OF PURCHASE: 01/13/1998			GRANTOR: BRYAN HOEL		
LEGAL DESCRIPTION: T11 R10-E S14 PT OF SWNW				PARCEL NO: 024-253		CONTROL NO: 80387		
0.7	\$2,630.42	0.91673099	\$2,411.39	0	\$0.00	STAT	999999	STATE OF WISCONSIN
				0.00335770	\$8.10	CNTY	11	COLUMBIA COUNTY
				0.00137260	\$3.31	MUNI	11024	TOWN OF LOWVILLE
				0.008573	\$20.67	REG	114865	SCH D OF RIO COMMUNITY
				0.00063790	\$1.54	VTAE	000400	MADISON AREA VOCATIONAL TECH DIST
Parcel Total:					\$33.62			





# State of Wisconsin / Department of Natural Resources

Tony Evers , Governor

, Secretary

2/5/2025

## Chapter 70.114 - Aids Payment Worksheet For Tax Year 2024(Payment Year 2025) - Payment Due January 31, 2025

965 of 7093

LEGAL DESCRIPTION: T11 R10-E S14 PT OF SENW	PARCEL NO: 024-253	CONTROL NO: 80388
---	--------------------	-------------------

1.5	\$5,626.51	0.91673099	\$5,157.99
-----	------------	------------	------------

0	\$0.00	STAT	999999	STATE OF WISCONSIN
---	--------	------	--------	--------------------

0.00335770	\$17.32	CNTY	11	COLUMBIA COUNTY
------------	---------	------	----	-----------------

0.00137260	\$7.08	MUNI	11024	TOWN OF LOWVILLE
------------	--------	------	-------	------------------

0.008573	\$44.22	REG	114865	SCH D OF RIO COMMUNITY
----------	---------	-----	--------	------------------------

0.00063790	\$3.29	VTAE	000400	MADISON AREA VOCATIONAL TECH DIST
------------	--------	------	--------	-----------------------------------

Parcel Total:	\$71.91
---------------	---------

File Number Total:	\$105.53
--------------------	----------

FILE NO: W 1506 *	DATE OF PURCHASE: 10/14/2003	GRANTOR: GEORGE HALVERSON ESTATE
-------------------	------------------------------	----------------------------------

LEGAL DESCRIPTION: T11 R10-E S14 NENW	PARCEL NO: 11024-250	CONTROL NO: 89662
---------------------------------------	----------------------	-------------------

40	\$290,991.70	0.91673099	\$266,761.11
----	--------------	------------	--------------

0	\$0.00	STAT	999999	STATE OF WISCONSIN
---	--------	------	--------	--------------------

0.00335770	\$895.70	CNTY	11	COLUMBIA COUNTY
------------	----------	------	----	-----------------

0.00137260	\$366.16	MUNI	11024	TOWN OF LOWVILLE
------------	----------	------	-------	------------------

0.008573	\$2,286.93	REG	114865	SCH D OF RIO COMMUNITY
----------	------------	-----	--------	------------------------

0.00063790	\$170.16	VTAE	000400	MADISON AREA VOCATIONAL TECH DIST
------------	----------	------	--------	-----------------------------------

Parcel Total:	\$3,718.95
---------------	------------

File Number Total:	\$3,718.95
--------------------	------------



# State of Wisconsin / Department of Natural Resources

Tony Evers , Governor

, Secretary

2/5/2025

## Chapter 70.114 - Aids Payment Worksheet For Tax Year 2024(Payment Year 2025) - Payment Due January 31, 2025

966 of 7093

FILE NO: W 1544 *				DATE OF PURCHASE: 04/19/2004				GRANTOR: FRANZ FAMILY FARMS, INC			
LEGAL DESCRIPTION: T11 R10-E S24 NWNW				PARCEL NO: 024-446				CONTROL NO: 91420			
40	\$272,582.63	0.91673099	\$249,884.94								
				0	\$0.00	STAT	999999	STATE OF WISCONSIN			
				0.00335770	\$839.04	CNTY	11	COLUMBIA COUNTY			
				0.00137260	\$342.99	MUNI	11024	TOWN OF LOWVILLE			
				0.008573	\$2,142.25	REG	114865	SCH D OF RIO COMMUNITY			
				0.00063790	\$159.40	VTAE	000400	MADISON AREA VOCATIONAL TECH DIST			
				Parcel Total:	\$3,483.68						

				File Number Total:	\$3,483.68						
--	--	--	--	--------------------	------------	--	--	--	--	--	--

FILE NO: W 1545 *				DATE OF PURCHASE: 04/23/2004				GRANTOR: SHELLY L FRANZ			
LEGAL DESCRIPTION: T11 R10-E S24 NENW				PARCEL NO: 024-445				CONTROL NO: 91421			
40	\$254,805.50	0.91673099	\$233,588.10								
				0	\$0.00	STAT	999999	STATE OF WISCONSIN			
				0.00335770	\$784.32	CNTY	11	COLUMBIA COUNTY			
				0.00137260	\$320.62	MUNI	11024	TOWN OF LOWVILLE			
				0.008573	\$2,002.54	REG	114865	SCH D OF RIO COMMUNITY			
				0.00063790	\$149.00	VTAE	000400	MADISON AREA VOCATIONAL TECH DIST			
				Parcel Total:	\$3,256.48						

				File Number Total:	\$3,256.48						
--	--	--	--	--------------------	------------	--	--	--	--	--	--



# State of Wisconsin / Department of Natural Resources

Tony Evers , Governor

, Secretary

2/5/2025

## Chapter 70.114 - Aids Payment Worksheet For Tax Year 2024(Payment Year 2025) - Payment Due January 31, 2025

967 of 7093

FILE NO: WM 60121 *		DATE OF PURCHASE: 12/29/2010		GRANTOR: Dennis J Grady	
LEGAL DESCRIPTION: T11 R10-E S21 PT OF NENE		PARCEL NO: 11024-386		CONTROL NO: 121801	
23	\$148,068.98	0.91673099	\$135,739.43		
		0	\$0.00	STAT 999999	STATE OF WISCONSIN
		0.00335770	\$455.77	CNTY 11	COLUMBIA COUNTY
		0.00137260	\$186.32	MUNI 11024	TOWN OF LOWVILLE
		0.00850330	\$1,154.23	REG 114536	SCH D OF POYNETTE
		0.00063790	\$86.59	VTAE 000400	MADISON AREA VOCATIONAL TECH DIST
Parcel Total:			\$1,882.91		
File Number Total:			\$1,882.91		
Municipality Total:			\$12,447.93		



# State of Wisconsin / Department of Natural Resources

Tony Evers , Governor

, Secretary

2/5/2025

## Chapter 70.114 - Aids Payment Worksheet For Tax Year 2024(Payment Year 2025) - Payment Due January 31, 2025

968 of 7093

DETAIL FOR TOWN OF MARCELLON, COLUMBIA COUNTY

Acres	Est. Adjust. Purch. Price	Level of Assessment	Adjusted Local Value	Net Gen. Tax Rate	Calc. Aid Pay Amount	Taxing Jurisdiction	Type	Code	Description
FILE NO: W 1147 *			DATE OF PURCHASE: 01/30/1995			GRANTOR: HERMAN AUHTUNG			
LEGAL DESCRIPTION: T13 R10-E S05 S1/2 OF SWNW					PARCEL NO: 11026TMR 76.A		CONTROL NO: 74551		
20	\$79,796.37	0.60472997	\$48,255.26						
				0	\$0.00	STATE OF WISCONSIN	STAT	999999	
				0.00523050	\$252.40	COLUMBIA COUNTY	CNTY	11	
				0.00198890	\$95.97	TOWN OF MARCELLON	MUNI	11026	
				0.00932410	\$449.94	SCH D OF PARDEEVILLE AREA	REG	114228	
				0.00099370	\$47.95	MADISON AREA VOCATIONAL TECH DIST	VTAE	000400	
<b>Parcel Total:</b>					<b>\$846.26</b>				

LEGAL DESCRIPTION: T13 R10-E S05 PT OF NWSW					PARCEL NO: 11026TMR 80		CONTROL NO: 74552		
15	\$59,544.37	0.60472997	\$36,008.26						
				0	\$0.00	STATE OF WISCONSIN	STAT	999999	
				0.00523050	\$188.34	COLUMBIA COUNTY	CNTY	11	
				0.00198890	\$71.62	TOWN OF MARCELLON	MUNI	11026	
				0.00932410	\$335.74	SCH D OF PARDEEVILLE AREA	REG	114228	
				0.00099370	\$35.78	MADISON AREA VOCATIONAL TECH DIST	VTAE	000400	
<b>Parcel Total:</b>					<b>\$631.48</b>				

<b>File Number Total:</b>					<b>\$1,477.74</b>				
---------------------------	--	--	--	--	-------------------	--	--	--	--

<b>Municipality Total:</b>					<b>\$1,477.74</b>				
----------------------------	--	--	--	--	-------------------	--	--	--	--



# State of Wisconsin / Department of Natural Resources

Tony Evers , Governor

, Secretary

2/5/2025

## Chapter 70.114 - Aids Payment Worksheet For Tax Year 2024(Payment Year 2025) - Payment Due January 31, 2025

969 of 7093

DETAIL FOR TOWN OF PACIFIC, COLUMBIA COUNTY

Acres	Est. Adjust. Purch. Price	Level of Assessment	Adjusted Local Value	Net Gen. Tax Rate	Calc. Aid Pay Amount	Taxing Jurisdiction Type	Code	Description
FILE NO: W 1298 *			DATE OF PURCHASE: 12/15/1997			GRANTOR: DONALD LAUTERBACH, ET AL		
LEGAL DESCRIPTION: T12 R09-E S11 PT GV LT 1				PARCEL NO: 11032TPC 153		CONTROL NO: 79663		
58.25	\$305,809.13	0.95454266	\$291,907.85					
				0	\$0.00	STAT	999999	STATE OF WISCONSIN
				0.00315310	\$920.42	CNTY	11	COLUMBIA COUNTY
				-0.00158410	(\$462.42)	MUNI	11032	TOWN OF PACIFIC
				0.00567150	\$1,655.56	REG	114228	SCH D OF PARDEEVILLE AREA
				0.00061270	\$178.85	VTAE	000400	MADISON AREA VOCATIONAL TECH DIST
Parcel Total:					\$2,292.41			

LEGAL DESCRIPTION: T12 R09-E S11 PT GV LT 2				PARCEL NO: 11032TPC 153		CONTROL NO: 79664		
57.5	\$305,809.13	0.95454266	\$291,907.85					
				0	\$0.00	STAT	999999	STATE OF WISCONSIN
				0.00315310	\$920.42	CNTY	11	COLUMBIA COUNTY
				-0.00158410	(\$462.42)	MUNI	11032	TOWN OF PACIFIC
				0.00567150	\$1,655.56	REG	114228	SCH D OF PARDEEVILLE AREA
				0.00061270	\$178.85	VTAE	000400	MADISON AREA VOCATIONAL TECH DIST
Parcel Total:					\$2,292.41			



# State of Wisconsin / Department of Natural Resources

Tony Evers , Governor

, Secretary

2/5/2025

## Chapter 70.114 - Aids Payment Worksheet For Tax Year 2024(Payment Year 2025) - Payment Due January 31, 2025

970 of 7093

LEGAL DESCRIPTION: T12 R09-E S11 PT GV LT 3				PARCEL NO: 11032TPC 154				CONTROL NO: 79665	
59.35	\$199,178.31	0.95454266	\$190,124.19	0	\$0.00	STAT	999999	STATE OF WISCONSIN	
				0.00315310	\$599.48	CNTY	11	COLUMBIA COUNTY	
				-0.00158410	(\$301.18)	MUNI	11032	TOWN OF PACIFIC	
				0.00567150	\$1,078.29	REG	114228	SCH D OF PARDEEVILLE AREA	
				0.00061270	\$116.49	VTAE	000400	MADISON AREA VOCATIONAL TECH DIST	
Parcel Total:				\$1,493.08					

LEGAL DESCRIPTION: T12 R09-E S11 PT GV LT 4				PARCEL NO: 11032TPC 154				CONTROL NO: 79666	
52	\$199,178.31	0.95454266	\$190,124.19	0	\$0.00	STAT	999999	STATE OF WISCONSIN	
				0.00315310	\$599.48	CNTY	11	COLUMBIA COUNTY	
				-0.00158410	(\$301.18)	MUNI	11032	TOWN OF PACIFIC	
				0.00567150	\$1,078.29	REG	114228	SCH D OF PARDEEVILLE AREA	
				0.00061270	\$116.49	VTAE	000400	MADISON AREA VOCATIONAL TECH DIST	
Parcel Total:				\$1,493.08					

LEGAL DESCRIPTION: T12 R09-E S11 PT OF NWSE				PARCEL NO: 11032TPC 161				CONTROL NO: 79667	
30	\$160,952.17	0.95454266	\$153,635.71	0	\$0.00	STAT	999999	STATE OF WISCONSIN	
				0.00315310	\$484.43	CNTY	11	COLUMBIA COUNTY	
				-0.00158410	(\$243.38)	MUNI	11032	TOWN OF PACIFIC	
				0.00567150	\$871.35	REG	114228	SCH D OF PARDEEVILLE AREA	
				0.00061270	\$94.13	VTAE	000400	MADISON AREA VOCATIONAL TECH DIST	
Parcel Total:				\$1,206.53					



# State of Wisconsin / Department of Natural Resources

Tony Evers , Governor

, Secretary

2/5/2025

## Chapter 70.114 - Aids Payment Worksheet For Tax Year 2024(Payment Year 2025) - Payment Due January 31, 2025

971 of 7093

LEGAL DESCRIPTION: T12 R09-E S11 NWSW	PARCEL NO: 11032TPC 156	CONTROL NO: 79668
---------------------------------------	-------------------------	-------------------

40    \$136,809.35    0.95454266    \$130,590.36

0	\$0.00	STAT	999999	STATE OF WISCONSIN
0.00315310	\$411.76	CNTY	11	COLUMBIA COUNTY
-0.00158410	(\$206.87)	MUNI	11032	TOWN OF PACIFIC
0.00567150	\$740.65	REG	114228	SCH D OF PARDEEVILLE AREA
0.00061270	\$80.01	VTAE	000400	MADISON AREA VOCATIONAL TECH DIST

Parcel Total:                    \$1,025.55

LEGAL DESCRIPTION: T12 R09-E S11 NESW	PARCEL NO: 11032TPC 155	CONTROL NO: 79669
---------------------------------------	-------------------------	-------------------

40    \$213,261.63    0.95454266    \$203,567.32

0	\$0.00	STAT	999999	STATE OF WISCONSIN
0.00315310	\$641.87	CNTY	11	COLUMBIA COUNTY
-0.00158410	(\$322.48)	MUNI	11032	TOWN OF PACIFIC
0.00567150	\$1,154.54	REG	114228	SCH D OF PARDEEVILLE AREA
0.00061270	\$124.73	VTAE	000400	MADISON AREA VOCATIONAL TECH DIST

Parcel Total:                    \$1,598.66

LEGAL DESCRIPTION: T12 R09-E S11 PT OF NESE	PARCEL NO: 11032TPC 159	CONTROL NO: 79670
---	-------------------------	-------------------

30    \$235,392.55    0.95454266    \$224,692.23

0	\$0.00	STAT	999999	STATE OF WISCONSIN
0.00315310	\$708.48	CNTY	11	COLUMBIA COUNTY
-0.00158410	(\$355.94)	MUNI	11032	TOWN OF PACIFIC
0.00567150	\$1,274.35	REG	114228	SCH D OF PARDEEVILLE AREA
0.00061270	\$137.67	VTAE	000400	MADISON AREA VOCATIONAL TECH DIST

Parcel Total:                    \$1,764.56



# State of Wisconsin / Department of Natural Resources

Tony Evers , Governor

, Secretary

2/5/2025

## Chapter 70.114 - Aids Payment Worksheet For Tax Year 2024(Payment Year 2025) - Payment Due January 31, 2025

972 of 7093

LEGAL DESCRIPTION: T12 R09-E S11 PT OF SESW	PARCEL NO: 11032TPC 158	CONTROL NO: 79671
---	-------------------------	-------------------

18.6	\$138,821.25	0.95454266	\$132,510.80
------	--------------	------------	--------------

0	\$0.00	STAT	999999	STATE OF WISCONSIN
0.00315310	\$417.82	CNTY	11	COLUMBIA COUNTY
-0.00158410	(\$209.91)	MUNI	11032	TOWN OF PACIFIC
0.00567150	\$751.54	REG	114228	SCH D OF PARDEEVILLE AREA
0.00061270	\$81.19	VTAE	000400	MADISON AREA VOCATIONAL TECH DIST

Parcel Total:	\$1,040.64
---------------	------------

LEGAL DESCRIPTION: T12 R09-E S11 SWSW	PARCEL NO: 11032TPC 157	CONTROL NO: 79672
---------------------------------------	-------------------------	-------------------

40	\$177,047.39	0.95454266	\$168,999.28
----	--------------	------------	--------------

0	\$0.00	STAT	999999	STATE OF WISCONSIN
0.00315310	\$532.87	CNTY	11	COLUMBIA COUNTY
-0.00158410	(\$267.72)	MUNI	11032	TOWN OF PACIFIC
0.00567150	\$958.48	REG	114228	SCH D OF PARDEEVILLE AREA
0.00061270	\$103.55	VTAE	000400	MADISON AREA VOCATIONAL TECH DIST

Parcel Total:	\$1,327.18
---------------	------------

File Number Total:	\$15,534.10
--------------------	-------------





# State of Wisconsin / Department of Natural Resources

Tony Evers , Governor

, Secretary

2/5/2025

## Chapter 70.114 - Aids Payment Worksheet For Tax Year 2024(Payment Year 2025) - Payment Due January 31, 2025

973 of 7093

FILE NO: W 1343 *				DATE OF PURCHASE: 09/20/1999				GRANTOR: GENE ATKINSON			
LEGAL DESCRIPTION: T12 R09-E S02 PTLT3-CSM3063				PARCEL NO: 76.03				CONTROL NO: 82133			
24.95	\$105,667.08	0.95454266	\$100,863.73								
				0	\$0.00	STAT	999999	STATE OF WISCONSIN			
				0.00315310	\$318.03	CNTY	11	COLUMBIA COUNTY			
				-0.00158410	(\$159.78)	MUNI	11032	TOWN OF PACIFIC			
				0.00781730	\$788.48	REG	114501	SCH D OF PORTAGE COMMUNITY			
				0.00061270	\$61.80	VTAE	000400	MADISON AREA VOCATIONAL TECH DIST			
Parcel Total:					\$1,008.53						

LEGAL DESCRIPTION: T12 R09-E S02 PTLT3-CSM3063				PARCEL NO: 76.03				CONTROL NO: 82134			
25.8	\$109,256.81	0.95454266	\$104,290.29								
				0	\$0.00	STAT	999999	STATE OF WISCONSIN			
				0.00315310	\$328.84	CNTY	11	COLUMBIA COUNTY			
				-0.00158410	(\$165.21)	MUNI	11032	TOWN OF PACIFIC			
				0.00781730	\$815.27	REG	114501	SCH D OF PORTAGE COMMUNITY			
				0.00061270	\$63.90	VTAE	000400	MADISON AREA VOCATIONAL TECH DIST			
Parcel Total:					\$1,042.80						



# State of Wisconsin / Department of Natural Resources

Tony Evers , Governor

, Secretary

2/5/2025

## Chapter 70.114 - Aids Payment Worksheet For Tax Year 2024(Payment Year 2025) - Payment Due January 31, 2025

974 of 7093

LEGAL DESCRIPTION: T12 R09-E S02 PTLT3-CSM3063      PARCEL NO: 76.03      CONTROL NO: 82135

29.22    \$123,748.30    0.95454266    \$118,123.03

0            \$0.00    STAT    999999    STATE OF WISCONSIN

0.00315310            \$372.45    CNTY    11            COLUMBIA COUNTY

-0.00158410            (\$187.12)    MUNI    11032            TOWN OF PACIFIC

0.00781730            \$923.40    REG    114501            SCH D OF PORTAGE COMMUNITY

0.00061270            \$72.37    VTAE    000400            MADISON AREA VOCATIONAL TECH DIST

Parcel Total:            \$1,181.10

LEGAL DESCRIPTION: T12 R09-E S02 PTLT3-CSM3063      PARCEL NO: 76.03      CONTROL NO: 82136

40    \$169,413.41    0.95454266    \$161,712.33

0            \$0.00    STAT    999999    STATE OF WISCONSIN

0.00315310            \$509.90    CNTY    11            COLUMBIA COUNTY

-0.00158410            (\$256.17)    MUNI    11032            TOWN OF PACIFIC

0.00781730            \$1,264.15    REG    114501            SCH D OF PORTAGE COMMUNITY

0.00061270            \$99.08    VTAE    000400            MADISON AREA VOCATIONAL TECH DIST

Parcel Total:            \$1,616.96

File Number Total:            \$4,849.39



# State of Wisconsin / Department of Natural Resources

Tony Evers , Governor

, Secretary

2/5/2025

## Chapter 70.114 - Aids Payment Worksheet For Tax Year 2024(Payment Year 2025) - Payment Due January 31, 2025

975 of 7093

FILE NO: W 1614 *				DATE OF PURCHASE: 04/11/2005				GRANTOR: FDR INVESTMENTS RETIREMENT			
LEGAL DESCRIPTION: T12 R09-E S04 SESE				PARCEL NO: 032-120				CONTROL NO: 93244			
40	\$447,097.30	0.95454266	\$426,773.44								
				0	\$0.00	STAT	999999	STATE OF WISCONSIN			
				0.00315310	\$1,345.66	CNTY	11	COLUMBIA COUNTY			
				-0.00158410	(\$676.06)	MUNI	11032	TOWN OF PACIFIC			
				0.00781730	\$3,336.21	REG	114501	SCH D OF PORTAGE COMMUNITY			
				0.00061270	\$261.49	VTAE	000400	MADISON AREA VOCATIONAL TECH DIST			
Parcel Total:					\$4,267.30						

File Number Total:					\$4,267.30						
--------------------	--	--	--	--	------------	--	--	--	--	--	--

FILE NO: W 1696 *				DATE OF PURCHASE: 06/05/2007				GRANTOR: ROGER R KERSHAW			
LEGAL DESCRIPTION: T12 R09-E S23 S1/2 OF NWNE				PARCEL NO: 032-274				CONTROL NO: 97735			
20	\$68,787.17	0.95454266	\$65,660.29								
				0	\$0.00	STAT	999999	STATE OF WISCONSIN			
				0.00315310	\$207.03	CNTY	11	COLUMBIA COUNTY			
				-0.00158410	(\$104.01)	MUNI	11032	TOWN OF PACIFIC			
				0.00567150	\$372.39	REG	114228	SCH D OF PARDEEVILLE AREA			
				0.00061270	\$40.23	VTAE	000400	MADISON AREA VOCATIONAL TECH DIST			
Parcel Total:					\$515.64						

File Number Total:					\$515.64						
--------------------	--	--	--	--	----------	--	--	--	--	--	--



# State of Wisconsin / Department of Natural Resources

Tony Evers , Governor

, Secretary

2/5/2025

## Chapter 70.114 - Aids Payment Worksheet For Tax Year 2024(Payment Year 2025) - Payment Due January 31, 2025

976 of 7093

FILE NO: WM 60113 *				DATE OF PURCHASE: 12/29/2010				GRANTOR: Saddle Ridge Corporation (Ph			
LEGAL DESCRIPTION: T12 R09-E S11 PT OF NWNW				PARCEL NO: 11032-86.01				CONTROL NO: 120880			
8.33	\$50,770.21	0.95454266	\$48,462.33								
				0	\$0.00	STAT	999999	STATE OF WISCONSIN			
				0.00315310	\$152.81	CNTY	11	COLUMBIA COUNTY			
				-0.00158410	(\$76.77)	MUNI	11032	TOWN OF PACIFIC			
				0.00781730	\$378.84	REG	114501	SCH D OF PORTAGE COMMUNITY			
				0.00061270	\$29.69	VTAE	000400	MADISON AREA VOCATIONAL TECH DIST			
Parcel Total:					\$484.57						

LEGAL DESCRIPTION: T12 R09-E S02 SWSE				PARCEL NO: 11032-86.01				CONTROL NO: 120881			
33.24	\$202,593.23	0.95454266	\$193,383.88								
				0	\$0.00	STAT	999999	STATE OF WISCONSIN			
				0.00315310	\$609.76	CNTY	11	COLUMBIA COUNTY			
				-0.00158410	(\$306.34)	MUNI	11032	TOWN OF PACIFIC			
				0.00781730	\$1,511.74	REG	114501	SCH D OF PORTAGE COMMUNITY			
				0.00061270	\$118.49	VTAE	000400	MADISON AREA VOCATIONAL TECH DIST			
Parcel Total:					\$1,933.65						



# State of Wisconsin / Department of Natural Resources

Tony Evers , Governor

, Secretary

2/5/2025

## Chapter 70.114 - Aids Payment Worksheet For Tax Year 2024(Payment Year 2025) - Payment Due January 31, 2025

977 of 7093

LEGAL DESCRIPTION: T12 R09-E S11 PT OF NWNE				PARCEL NO: 11032-86.01				CONTROL NO: 120882	
15.4	\$93,860.88	0.95454266	\$89,594.21						
				0	\$0.00	STAT	999999	STATE OF WISCONSIN	
				0.00315310	\$282.50	CNTY	11	COLUMBIA COUNTY	
				-0.00158410	(\$141.93)	MUNI	11032	TOWN OF PACIFIC	
				0.00781730	\$700.38	REG	114501	SCH D OF PORTAGE COMMUNITY	
				0.00061270	\$54.90	VTAE	000400	MADISON AREA VOCATIONAL TECH DIST	
Parcel Total:					\$895.85				

LEGAL DESCRIPTION: T12 R09-E S11 PT OF NENE				PARCEL NO: 11032-86.01				CONTROL NO: 122812	
15.4	\$93,860.88	0.95454266	\$89,594.21						
				0	\$0.00	STAT	999999	STATE OF WISCONSIN	
				0.00315310	\$282.50	CNTY	11	COLUMBIA COUNTY	
				-0.00158410	(\$141.93)	MUNI	11032	TOWN OF PACIFIC	
				0.00781730	\$700.38	REG	114501	SCH D OF PORTAGE COMMUNITY	
				0.00061270	\$54.90	VTAE	000400	MADISON AREA VOCATIONAL TECH DIST	
Parcel Total:					\$895.85				

LEGAL DESCRIPTION: T12 R09-E S11 PT OF NENW				PARCEL NO: 11032-86.01				CONTROL NO: 122813	
11	\$67,043.48	0.95454266	\$63,995.87						
				0	\$0.00	STAT	999999	STATE OF WISCONSIN	
				0.00315310	\$201.79	CNTY	11	COLUMBIA COUNTY	
				-0.00158410	(\$101.38)	MUNI	11032	TOWN OF PACIFIC	
				0.00781730	\$500.27	REG	114501	SCH D OF PORTAGE COMMUNITY	
				0.00061270	\$39.21	VTAE	000400	MADISON AREA VOCATIONAL TECH DIST	
Parcel Total:					\$639.89				



# State of Wisconsin / Department of Natural Resources

Tony Evers , Governor

, Secretary

2/5/2025

## Chapter 70.114 - Aids Payment Worksheet For Tax Year 2024(Payment Year 2025) - Payment Due January 31, 2025

978 of 7093

File Number Total: \$4,849.81

FILE NO: WM 60129 \*

DATE OF PURCHASE: 06/06/2011

GRANTOR: Pheasants Forever, Inc (Sadd

LEGAL DESCRIPTION: T12 R09-E S02 PT OF SWSE

PARCEL NO: 11032-86.02

CONTROL NO: 122310

7.1 \$43,459.55 0.95454266 \$41,484.00

0 \$0.00 STAT 999999 STATE OF WISCONSIN

0.00315310 \$130.80 CNTY 11 COLUMBIA COUNTY

-0.00158410 (\$65.72) MUNI 11032 TOWN OF PACIFIC

0.00781730 \$324.29 REG 114501 SCH D OF PORTAGE COMMUNITY

0.00061270 \$25.42 VTAE 000400 MADISON AREA VOCATIONAL TECH DIST

Parcel Total: \$414.79

LEGAL DESCRIPTION: T12 R09-E S02 PT GV LT 1

PARCEL NO: 11032-87.1

CONTROL NO: 122311

16.17 \$98,977.63 0.95454266 \$94,478.37

0 \$0.00 STAT 999999 STATE OF WISCONSIN

0.00315310 \$297.90 CNTY 11 COLUMBIA COUNTY

-0.00158410 (\$149.67) MUNI 11032 TOWN OF PACIFIC

0.00781730 \$738.57 REG 114501 SCH D OF PORTAGE COMMUNITY

0.00061270 \$57.89 VTAE 000400 MADISON AREA VOCATIONAL TECH DIST

Parcel Total: \$944.69

File Number Total: \$1,359.48



# State of Wisconsin / Department of Natural Resources

Tony Evers , Governor

, Secretary

2/5/2025

## Chapter 70.114 - Aids Payment Worksheet For Tax Year 2024(Payment Year 2025) - Payment Due January 31, 2025

979 of 7093

FILE NO: WR 571 A		DATE OF PURCHASE: 08/31/2004		GRANTOR: TRUST FOR PUBLIC LANDS	
LEGAL DESCRIPTION: T12 R09-E S16 ISLAND 2		PARCEL NO: 092292		CONTROL NO: 92292	
24.45	\$55,750.05	0.95454266	\$53,215.80		
		0	\$0.00	STAT 999999	STATE OF WISCONSIN
		0.00315310	\$167.79	CNTY 11	COLUMBIA COUNTY
		-0.00158410	(\$84.30)	MUNI 11032	TOWN OF PACIFIC
		0.00781730	\$416.00	REG 114501	SCH D OF PORTAGE COMMUNITY
		0.00061270	\$32.61	VTAE 000400	MADISON AREA VOCATIONAL TECH DIST
Parcel Total:			\$532.10		

LEGAL DESCRIPTION: T12 R09-E S16 ISLAND 9		PARCEL NO: 092293		CONTROL NO: 92293	
18.01	\$41,063.82	0.95454266	\$39,197.17		
		0	\$0.00	STAT 999999	STATE OF WISCONSIN
		0.00315310	\$123.59	CNTY 11	COLUMBIA COUNTY
		-0.00158410	(\$62.09)	MUNI 11032	TOWN OF PACIFIC
		0.00781730	\$306.42	REG 114501	SCH D OF PORTAGE COMMUNITY
		0.00061270	\$24.02	VTAE 000400	MADISON AREA VOCATIONAL TECH DIST
Parcel Total:			\$391.94		







# State of Wisconsin / Department of Natural Resources

Tony Evers , Governor

, Secretary

2/5/2025

## Chapter 70.114 - Aids Payment Worksheet For Tax Year 2024(Payment Year 2025) - Payment Due January 31, 2025

981 of 7093

DETAIL FOR TOWN OF SPRINGVALE, COLUMBIA COUNTY

Acres	Est. Adjust. Purch. Price	Level of Assessment	Adjusted Local Value	Net Gen. Tax Rate	Calc. Aid Pay Amount	Type	Code	Taxing Jurisdiction Description
FILE NO: W 1136 *			DATE OF PURCHASE: 09/30/1994			GRANTOR: U.S. MARSHALL SERVICE		
LEGAL DESCRIPTION: T12 R11-E S04 PT OF NESE				PARCEL NO: 147.B		CONTROL NO: 74134		
3	\$84,014.25	0.70432994	\$59,173.75	0	\$0.00	STAT	999999	STATE OF WISCONSIN
				0.00446310	\$264.10	CNTY	11	COLUMBIA COUNTY
				0.00203550	\$120.45	MUNI	11038	TOWN OF SPRINGVALE
				0.01403680	\$830.61	REG	110882	SCH D OF CAMBRIA-FRIESLAND
				0.00084790	\$50.18	VTAE	000400	MADISON AREA VOCATIONAL TECH DIST
Parcel Total:					\$1,265.34			

File Number Total: \$1,265.34

FILE NO: W 1197 *			DATE OF PURCHASE: 08/25/1995			GRANTOR: JOHN R MCQUEEN		
LEGAL DESCRIPTION: T12 R11-E S07 P LT2-CSM2130				PARCEL NO: 227		CONTROL NO: 75512		
2	\$1,816.88	0.70432994	\$1,279.68	0	\$0.00	STAT	999999	STATE OF WISCONSIN
				0.00446310	\$5.71	CNTY	11	COLUMBIA COUNTY
				0.00203550	\$2.60	MUNI	11038	TOWN OF SPRINGVALE
				0.007956	\$10.18	REG	114228	SCH D OF PARDEEVILLE AREA
				0.00084790	\$1.09	VTAE	000400	MADISON AREA VOCATIONAL TECH DIST
Parcel Total:					\$19.58			



# State of Wisconsin / Department of Natural Resources

Tony Evers , Governor

, Secretary

2/5/2025

## Chapter 70.114 - Aids Payment Worksheet For Tax Year 2024(Payment Year 2025) - Payment Due January 31, 2025

982 of 7093

LEGAL DESCRIPTION: T12 R11-E S07 P LT2-CSM2130	PARCEL NO: 241	CONTROL NO: 75513
--	----------------	-------------------

30	\$47,073.70	0.70432994	\$33,155.41	
----	-------------	------------	-------------	--

0	\$0.00	STAT	999999	STATE OF WISCONSIN
0.00446310	\$147.98	CNTY	11	COLUMBIA COUNTY
0.00203550	\$67.49	MUNI	11038	TOWN OF SPRINGVALE
0.007956	\$263.79	REG	114228	SCH D OF PARDEEVILLE AREA
0.00084790	\$28.11	VTAE	000400	MADISON AREA VOCATIONAL TECH DIST

Parcel Total:	\$507.37
---------------	----------

LEGAL DESCRIPTION: T12 R11-E S07 P LT2-CSM2130	PARCEL NO: 245	CONTROL NO: 75514
--	----------------	-------------------

12	\$9,249.57	0.70432994	\$6,514.75	
----	------------	------------	------------	--

0	\$0.00	STAT	999999	STATE OF WISCONSIN
0.00446310	\$29.08	CNTY	11	COLUMBIA COUNTY
0.00203550	\$13.26	MUNI	11038	TOWN OF SPRINGVALE
0.007956	\$51.83	REG	114228	SCH D OF PARDEEVILLE AREA
0.00084790	\$5.52	VTAE	000400	MADISON AREA VOCATIONAL TECH DIST

Parcel Total:	\$99.69
---------------	---------

File Number Total:	\$626.64
--------------------	----------



# State of Wisconsin / Department of Natural Resources

Tony Evers , Governor

, Secretary

2/5/2025

## Chapter 70.114 - Aids Payment Worksheet For Tax Year 2024(Payment Year 2025) - Payment Due January 31, 2025

983 of 7093

FILE NO: W 1326 *				DATE OF PURCHASE: 12/31/1998				GRANTOR: WESLEY SMITH			
LEGAL DESCRIPTION: T12 R11-E S10 PT OF NENE				PARCEL NO: 038-304				CONTROL NO: 81083			
21	\$47,380.23	0.70432994	\$33,371.31								
				0	\$0.00	STAT	999999	STATE OF WISCONSIN			
				0.00446310	\$148.94	CNTY	11	COLUMBIA COUNTY			
				0.00203550	\$67.93	MUNI	11038	TOWN OF SPRINGVALE			
				0.01403680	\$468.43	REG	110882	SCH D OF CAMBRIA-FRIESLAND			
				0.00084790	\$28.30	VTAE	000400	MADISON AREA VOCATIONAL TECH DIST			
				Parcel Total:	\$713.60						

				File Number Total:	\$713.60						
--	--	--	--	--------------------	----------	--	--	--	--	--	--

FILE NO: W 1534 *				DATE OF PURCHASE: 04/15/2004				GRANTOR: ROBERT HAHN			
LEGAL DESCRIPTION: T12 R11-E S10 PT OF NWNE				PARCEL NO: 11-038-307				CONTROL NO: 91419			
14	\$76,611.66	0.70432994	\$53,959.89								
				0	\$0.00	STAT	999999	STATE OF WISCONSIN			
				0.00446310	\$240.83	CNTY	11	COLUMBIA COUNTY			
				0.00203550	\$109.84	MUNI	11038	TOWN OF SPRINGVALE			
				0.01403680	\$757.42	REG	110882	SCH D OF CAMBRIA-FRIESLAND			
				0.00084790	\$45.75	VTAE	000400	MADISON AREA VOCATIONAL TECH DIST			
				Parcel Total:	\$1,153.84						

				File Number Total:	\$1,153.84						
--	--	--	--	--------------------	------------	--	--	--	--	--	--



# State of Wisconsin / Department of Natural Resources

Tony Evers , Governor

, Secretary

2/5/2025

## Chapter 70.114 - Aids Payment Worksheet For Tax Year 2024(Payment Year 2025) - Payment Due January 31, 2025

984 of 7093

FILE NO: W 1657 *				DATE OF PURCHASE: 03/27/2006				GRANTOR: HAROLD MANTHEY ET AL			
LEGAL DESCRIPTION: T12 R11-E S08 PT OF NWSE				PARCEL NO: 038-268.A				CONTROL NO: 95153			
10	\$22,849.49	0.70432994	\$16,093.58								
				0	\$0.00	STAT	999999	STATE OF WISCONSIN			
				0.00446310	\$71.83	CNTY	11	COLUMBIA COUNTY			
				0.00203550	\$32.76	MUNI	11038	TOWN OF SPRINGVALE			
				0.007956	\$128.04	REG	114228	SCH D OF PARDEEVILLE AREA			
				0.00084790	\$13.65	VTAE	000400	MADISON AREA VOCATIONAL TECH DIST			
Parcel Total:					\$246.28						

LEGAL DESCRIPTION: T12 R11-E S08 W1/2 OF NESE				PARCEL NO: 038-270.A				CONTROL NO: 95154			
7.5	\$17,366.93	0.70432994	\$12,232.05								
				0	\$0.00	STAT	999999	STATE OF WISCONSIN			
				0.00446310	\$54.59	CNTY	11	COLUMBIA COUNTY			
				0.00203550	\$24.90	MUNI	11038	TOWN OF SPRINGVALE			
				0.007956	\$97.32	REG	114228	SCH D OF PARDEEVILLE AREA			
				0.00084790	\$10.37	VTAE	000400	MADISON AREA VOCATIONAL TECH DIST			
Parcel Total:					\$187.18						

File Number Total:					\$433.46						
--------------------	--	--	--	--	----------	--	--	--	--	--	--



# State of Wisconsin / Department of Natural Resources

Tony Evers , Governor

, Secretary

2/5/2025

## Chapter 70.114 - Aids Payment Worksheet For Tax Year 2024(Payment Year 2025) - Payment Due January 31, 2025

985 of 7093

FILE NO: W 1666 *				DATE OF PURCHASE: 06/26/2006				GRANTOR: HAROLD R MANTHEY			
LEGAL DESCRIPTION: T12 R11-E S09 PT OF SENW				PARCEL NO: 038-290				CONTROL NO: 95260			
7	\$16,661.09	0.70432994	\$11,734.90								
				0	\$0.00	STAT	999999	STATE OF WISCONSIN			
				0.00446310	\$52.37	CNTY	11	COLUMBIA COUNTY			
				0.00203550	\$23.89	MUNI	11038	TOWN OF SPRINGVALE			
				0.01403680	\$164.72	REG	110882	SCH D OF CAMBRIA-FRIESLAND			
				0.00084790	\$9.95	VTAE	000400	MADISON AREA VOCATIONAL TECH DIST			
				Parcel Total:	\$250.93						

				File Number Total:	\$250.93						
--	--	--	--	--------------------	----------	--	--	--	--	--	--

FILE NO: W 1687 *				DATE OF PURCHASE: 11/15/2006				GRANTOR: JOHN F POSER			
LEGAL DESCRIPTION: T12 R11-E S05 PT OF NESW				PARCEL NO: 11038-175				CONTROL NO: 96818			
21.76	\$149,631.33	0.70432994	\$105,389.83								
				0	\$0.00	STAT	999999	STATE OF WISCONSIN			
				0.00446310	\$470.36	CNTY	11	COLUMBIA COUNTY			
				0.00203550	\$214.52	MUNI	11038	TOWN OF SPRINGVALE			
				0.007956	\$838.48	REG	114228	SCH D OF PARDEEVILLE AREA			
				0.00084790	\$89.36	VTAE	000400	MADISON AREA VOCATIONAL TECH DIST			
				Parcel Total:	\$1,612.72						



# State of Wisconsin / Department of Natural Resources

Tony Evers , Governor

, Secretary

2/5/2025

## Chapter 70.114 - Aids Payment Worksheet For Tax Year 2024(Payment Year 2025) - Payment Due January 31, 2025

986 of 7093

LEGAL DESCRIPTION: T12 R11-E S05 PT OF SESW				PARCEL NO: 11038-180				CONTROL NO: 96820	
38.3	\$74,016.26	0.70432994	\$52,131.87	0	\$0.00	STAT	999999	STATE OF WISCONSIN	
				0.00446310	\$232.67	CNTY	11	COLUMBIA COUNTY	
				0.00203550	\$106.12	MUNI	11038	TOWN OF SPRINGVALE	
				0.007956	\$414.76	REG	114228	SCH D OF PARDEEVILLE AREA	
				0.00084790	\$44.20	VTAE	000400	MADISON AREA VOCATIONAL TECH DIST	
Parcel Total:					\$797.75				

LEGAL DESCRIPTION: T12 R11-E S08 NENE				PARCEL NO: 11038-247				CONTROL NO: 96821	
40	\$180,038.23	0.70432994	\$126,806.31	0	\$0.00	STAT	999999	STATE OF WISCONSIN	
				0.00446310	\$565.95	CNTY	11	COLUMBIA COUNTY	
				0.00203550	\$258.12	MUNI	11038	TOWN OF SPRINGVALE	
				0.007956	\$1,008.87	REG	114228	SCH D OF PARDEEVILLE AREA	
				0.00084790	\$107.52	VTAE	000400	MADISON AREA VOCATIONAL TECH DIST	
Parcel Total:					\$1,940.46				

LEGAL DESCRIPTION: T12 R11-E S08 NWNE				PARCEL NO: 11038-248				CONTROL NO: 96822	
40	\$330,068.44	0.70432994	\$232,477.09	0	\$0.00	STAT	999999	STATE OF WISCONSIN	
				0.00446310	\$1,037.56	CNTY	11	COLUMBIA COUNTY	
				0.00203550	\$473.21	MUNI	11038	TOWN OF SPRINGVALE	
				0.007956	\$1,849.59	REG	114228	SCH D OF PARDEEVILLE AREA	
				0.00084790	\$197.13	VTAE	000400	MADISON AREA VOCATIONAL TECH DIST	
Parcel Total:					\$3,557.49				



# State of Wisconsin / Department of Natural Resources

Tony Evers , Governor

, Secretary

2/5/2025

## Chapter 70.114 - Aids Payment Worksheet For Tax Year 2024(Payment Year 2025) - Payment Due January 31, 2025

987 of 7093

LEGAL DESCRIPTION: T12 R11-E S08 PT OF SWNE      PARCEL NO: 11038-249      CONTROL NO: 96823

32      \$64,013.04      0.70432994      \$45,086.30

0      \$0.00      STAT      999999      STATE OF WISCONSIN

0.00446310      \$201.22      CNTY      11      COLUMBIA COUNTY

0.00203550      \$91.77      MUNI      11038      TOWN OF SPRINGVALE

0.007956      \$358.71      REG      114228      SCH D OF PARDEEVILLE AREA

0.00084790      \$38.23      VTAE      000400      MADISON AREA VOCATIONAL TECH DIST

Parcel Total:      \$689.93

LEGAL DESCRIPTION: T12 R11-E S08 PT OF SENE      PARCEL NO: 11038-251      CONTROL NO: 96824

8      \$16,002.85      0.70432994      \$11,271.29

0      \$0.00      STAT      999999      STATE OF WISCONSIN

0.00446310      \$50.30      CNTY      11      COLUMBIA COUNTY

0.00203550      \$22.94      MUNI      11038      TOWN OF SPRINGVALE

0.007956      \$89.67      REG      114228      SCH D OF PARDEEVILLE AREA

0.00084790      \$9.56      VTAE      000400      MADISON AREA VOCATIONAL TECH DIST

Parcel Total:      \$172.47

LEGAL DESCRIPTION: T12 R11-E S08 NENW      PARCEL NO: 11038-254      CONTROL NO: 96825

40      \$330,068.44      0.70432994      \$232,477.09

0      \$0.00      STAT      999999      STATE OF WISCONSIN

0.00446310      \$1,037.56      CNTY      11      COLUMBIA COUNTY

0.00203550      \$473.21      MUNI      11038      TOWN OF SPRINGVALE

0.007956      \$1,849.59      REG      114228      SCH D OF PARDEEVILLE AREA

0.00084790      \$197.13      VTAE      000400      MADISON AREA VOCATIONAL TECH DIST

Parcel Total:      \$3,557.49



# State of Wisconsin / Department of Natural Resources

Tony Evers , Governor

, Secretary

2/5/2025

## Chapter 70.114 - Aids Payment Worksheet For Tax Year 2024(Payment Year 2025) - Payment Due January 31, 2025

988 of 7093

LEGAL DESCRIPTION: T12 R11-E S08 PT OF NESW	PARCEL NO: 11038-259	CONTROL NO: 96826
---	----------------------	-------------------

2.5	\$5,201.87	0.70432994	\$3,663.83	
-----	------------	------------	------------	--

0	\$0.00	STAT	999999	STATE OF WISCONSIN
---	--------	------	--------	--------------------

0.00446310	\$16.35	CNTY	11	COLUMBIA COUNTY
------------	---------	------	----	-----------------

0.00203550	\$7.46	MUNI	11038	TOWN OF SPRINGVALE
------------	--------	------	-------	--------------------

0.007956	\$29.15	REG	114228	SCH D OF PARDEEVILLE AREA
----------	---------	-----	--------	---------------------------

0.00084790	\$3.11	VTAE	000400	MADISON AREA VOCATIONAL TECH DIST
------------	--------	------	--------	-----------------------------------

Parcel Total:	\$56.07	
---------------	---------	--

File Number Total:	\$12,384.38	
--------------------	-------------	--

FILE NO: W 1724 *	DATE OF PURCHASE: 12/26/2007	GRANTOR: ESTATE OF MARIE OSTERHOFF
-------------------	------------------------------	------------------------------------

LEGAL DESCRIPTION: T12 R11-E S02 GOVERNMENT LOT	PARCEL NO: 110038.52	CONTROL NO: 98337
---	----------------------	-------------------

51	\$325,428.53	0.70432994	\$229,209.05	
----	--------------	------------	--------------	--

0	\$0.00	STAT	999999	STATE OF WISCONSIN
---	--------	------	--------	--------------------

0.00446310	\$1,022.98	CNTY	11	COLUMBIA COUNTY
------------	------------	------	----	-----------------

0.00203550	\$466.56	MUNI	11038	TOWN OF SPRINGVALE
------------	----------	------	-------	--------------------

0.01403680	\$3,217.36	REG	110882	SCH D OF CAMBRIA-FRIESLAND
------------	------------	-----	--------	----------------------------

0.00084790	\$194.36	VTAE	000400	MADISON AREA VOCATIONAL TECH DIST
------------	----------	------	--------	-----------------------------------

Parcel Total:	\$4,901.26	
---------------	------------	--

File Number Total:	\$4,901.26	
--------------------	------------	--





# State of Wisconsin / Department of Natural Resources

Tony Evers , Governor

, Secretary

2/5/2025

## Chapter 70.114 - Aids Payment Worksheet For Tax Year 2024(Payment Year 2025) - Payment Due January 31, 2025

989 of 7093

FILE NO: W 1738 *				DATE OF PURCHASE: 07/21/2008				GRANTOR: Julie R Vosen			
LEGAL DESCRIPTION: T12 R11-E S05 PT OF NESW				PARCEL NO: 11038 176				CONTROL NO: 100760			
6.52	\$48,498.94	0.70432994	\$34,159.26								
				0	\$0.00	STAT	999999	STATE OF WISCONSIN			
				0.00446310	\$152.46	CNTY	11	COLUMBIA COUNTY			
				0.00203550	\$69.53	MUNI	11038	TOWN OF SPRINGVALE			
				0.007956	\$271.77	REG	114228	SCH D OF PARDEEVILLE AREA			
				0.00084790	\$28.96	VTAE	000400	MADISON AREA VOCATIONAL TECH DIST			
Parcel Total:					\$522.72						

LEGAL DESCRIPTION: T12 R11-E S05 PT OF SWSW				PARCEL NO: 11038 177				CONTROL NO: 100761			
19.49	\$144,976.14	0.70432994	\$102,111.03								
				0	\$0.00	STAT	999999	STATE OF WISCONSIN			
				0.00446310	\$455.73	CNTY	11	COLUMBIA COUNTY			
				0.00203550	\$207.85	MUNI	11038	TOWN OF SPRINGVALE			
				0.007956	\$812.40	REG	114228	SCH D OF PARDEEVILLE AREA			
				0.00084790	\$86.58	VTAE	000400	MADISON AREA VOCATIONAL TECH DIST			
Parcel Total:					\$1,562.56						



# State of Wisconsin / Department of Natural Resources

Tony Evers , Governor

, Secretary

2/5/2025

## Chapter 70.114 - Aids Payment Worksheet For Tax Year 2024(Payment Year 2025) - Payment Due January 31, 2025

990 of 7093

LEGAL DESCRIPTION: T12 R11-E S05 PT OF NWSW	PARCEL NO: 11038 177	CONTROL NO: 100762
---	----------------------	--------------------

3.41	\$25,365.24	0.70432994	\$17,865.50
------	-------------	------------	-------------

0	\$0.00	STAT	999999	STATE OF WISCONSIN
---	--------	------	--------	--------------------

0.00446310	\$79.74	CNTY	11	COLUMBIA COUNTY
------------	---------	------	----	-----------------

0.00203550	\$36.37	MUNI	11038	TOWN OF SPRINGVALE
------------	---------	------	-------	--------------------

0.007956	\$142.14	REG	114228	SCH D OF PARDEEVILLE AREA
----------	----------	-----	--------	---------------------------

0.00084790	\$15.15	VTAE	000400	MADISON AREA VOCATIONAL TECH DIST
------------	---------	------	--------	-----------------------------------

Parcel Total:	\$273.40
---------------	----------

LEGAL DESCRIPTION: T12 R11-E S05 PT OF SESW	PARCEL NO:	CONTROL NO: 108700
---	------------	--------------------

5.58	\$41,506.76	0.70432994	\$29,234.46
------	-------------	------------	-------------

0	\$0.00	STAT	999999	STATE OF WISCONSIN
---	--------	------	--------	--------------------

0.00446310	\$130.48	CNTY	11	COLUMBIA COUNTY
------------	----------	------	----	-----------------

0.00203550	\$59.51	MUNI	11038	TOWN OF SPRINGVALE
------------	---------	------	-------	--------------------

0.007956	\$232.59	REG	114228	SCH D OF PARDEEVILLE AREA
----------	----------	-----	--------	---------------------------

0.00084790	\$24.79	VTAE	000400	MADISON AREA VOCATIONAL TECH DIST
------------	---------	------	--------	-----------------------------------

Parcel Total:	\$447.37
---------------	----------

File Number Total:	\$2,806.05
--------------------	------------



# State of Wisconsin / Department of Natural Resources

Tony Evers , Governor

, Secretary

2/5/2025

## Chapter 70.114 - Aids Payment Worksheet For Tax Year 2024(Payment Year 2025) - Payment Due January 31, 2025

991 of 7093

FILE NO: WM 60041 *				DATE OF PURCHASE: 07/13/2009				GRANTOR: Larry C Manthey, Et Al			
LEGAL DESCRIPTION: T12 R11-E S08 PT OF SENE				PARCEL NO: 11038 253				CONTROL NO: 108227			
20	\$108,055.03	0.70432994	\$76,106.39								
				0	\$0.00	STAT	999999	STATE OF WISCONSIN			
				0.00446310	\$339.67	CNTY	11	COLUMBIA COUNTY			
				0.00203550	\$154.92	MUNI	11038	TOWN OF SPRINGVALE			
				0.007956	\$605.50	REG	114228	SCH D OF PARDEEVILLE AREA			
				0.00084790	\$64.53	VTAE	000400	MADISON AREA VOCATIONAL TECH DIST			
Parcel Total:					\$1,164.62						

LEGAL DESCRIPTION: T12 R11-E S08 PT OF SENW				PARCEL NO: 11038 258				CONTROL NO: 108228			
20	\$108,055.03	0.70432994	\$76,106.39								
				0	\$0.00	STAT	999999	STATE OF WISCONSIN			
				0.00446310	\$339.67	CNTY	11	COLUMBIA COUNTY			
				0.00203550	\$154.92	MUNI	11038	TOWN OF SPRINGVALE			
				0.007956	\$605.50	REG	114228	SCH D OF PARDEEVILLE AREA			
				0.00084790	\$64.53	VTAE	000400	MADISON AREA VOCATIONAL TECH DIST			
Parcel Total:					\$1,164.62						



# State of Wisconsin / Department of Natural Resources

Tony Evers , Governor

, Secretary

2/5/2025

## Chapter 70.114 - Aids Payment Worksheet For Tax Year 2024(Payment Year 2025) - Payment Due January 31, 2025

992 of 7093

LEGAL DESCRIPTION: T12 R11-E S09 PT OF SWNW	PARCEL NO: 11038-287, 11038-288	CONTROL NO: 108229
---	---------------------------------	--------------------

33	\$178,183.46	0.70432994	\$125,499.95
----	--------------	------------	--------------

0	\$0.00	STAT	999999	STATE OF WISCONSIN
0.00446310	\$560.12	CNTY	11	COLUMBIA COUNTY
0.00203550	\$255.46	MUNI	11038	TOWN OF SPRINGVALE
0.01403680	\$1,761.62	REG	110882	SCH D OF CAMBRIA-FRIESLAND
0.00084790	\$106.42	VTAE	000400	MADISON AREA VOCATIONAL TECH DIST

Parcel Total:	\$2,683.62
---------------	------------

File Number Total:	\$5,012.86
--------------------	------------

FILE NO: WM 60058 *	DATE OF PURCHASE: 10/01/2009	GRANTOR: Timothy Smith, et al
---------------------	------------------------------	-------------------------------

LEGAL DESCRIPTION: T12 R11-E S08 PT OF NWSE	PARCEL NO: 11038 269	CONTROL NO: 111684
---	----------------------	--------------------

5	\$28,163.82	0.70432994	\$19,836.62
---	-------------	------------	-------------

0	\$0.00	STAT	999999	STATE OF WISCONSIN
0.00446310	\$88.53	CNTY	11	COLUMBIA COUNTY
0.00203550	\$40.38	MUNI	11038	TOWN OF SPRINGVALE
0.007956	\$157.82	REG	114228	SCH D OF PARDEEVILLE AREA
0.00084790	\$16.82	VTAE	000400	MADISON AREA VOCATIONAL TECH DIST

Parcel Total:	\$303.55
---------------	----------

File Number Total:	\$303.55
--------------------	----------



# State of Wisconsin / Department of Natural Resources

Tony Evers , Governor

, Secretary

2/5/2025

## Chapter 70.114 - Aids Payment Worksheet For Tax Year 2024(Payment Year 2025) - Payment Due January 31, 2025

993 of 7093

FILE NO: WM 60142 *	DATE OF PURCHASE: 10/15/2011	GRANTOR: Robert K Barth		
LEGAL DESCRIPTION: T12 R11-E S05 PT GV LT 17	PARCEL NO: 11038-186.02	CONTROL NO: 123059		
2.96	\$3,315.83	0.70432994	\$2,335.44	
	0	\$0.00	STAT 999999	STATE OF WISCONSIN
	0.00446310	\$10.42	CNTY 11	COLUMBIA COUNTY
	0.00203550	\$4.75	MUNI 11038	TOWN OF SPRINGVALE
	0.007956	\$18.58	REG 114228	SCH D OF PARDEEVILLE AREA
	0.00084790	\$1.98	VTAE 000400	MADISON AREA VOCATIONAL TECH DIST
Parcel Total:		\$35.73		

File Number Total:	\$35.73
--------------------	---------

FILE NO: WM 60787 *	DATE OF PURCHASE: 06/27/2023	GRANTOR: Scott & Kimberly Link Revoca		
LEGAL DESCRIPTION: T12 R11-E S02 PT GV LT 16	PARCEL NO: 11038-57	CONTROL NO: 144091		
16.2	\$17,678.93	0.70432994	\$12,451.80	
	0	\$0.00	STAT 999999	STATE OF WISCONSIN
	0.00446310	\$55.57	CNTY 11	COLUMBIA COUNTY
	0.00203550	\$25.35	MUNI 11038	TOWN OF SPRINGVALE
	0.01403680	\$174.78	REG 110882	SCH D OF CAMBRIA-FRIESLAND
	0.00084790	\$10.56	VTAE 000400	MADISON AREA VOCATIONAL TECH DIST
Parcel Total:		\$266.26		



# State of Wisconsin / Department of Natural Resources

Tony Evers , Governor

, Secretary

2/5/2025

## Chapter 70.114 - Aids Payment Worksheet For Tax Year 2024(Payment Year 2025) - Payment Due January 31, 2025

994 of 7093

LEGAL DESCRIPTION: T12 R11-E S01 PT GV LT 13				PARCEL NO: 11038-15		CONTROL NO: 144092		
16.2	\$17,678.93	0.70432994	\$12,451.80					
				0	\$0.00	STAT	999999	STATE OF WISCONSIN
				0.00446310	\$55.57	CNTY	11	COLUMBIA COUNTY
				0.00203550	\$25.35	MUNI	11038	TOWN OF SPRINGVALE
				0.01403680	\$174.78	REG	110882	SCH D OF CAMBRIA-FRIESLAND
				0.00084790	\$10.56	VTAE	000400	MADISON AREA VOCATIONAL TECH DIST
Parcel Total:					\$266.26			
File Number Total:					\$532.52			
Municipality Total:					\$30,420.16			



# State of Wisconsin / Department of Natural Resources

Tony Evers , Governor

, Secretary

2/5/2025

## Chapter 70.114 - Aids Payment Worksheet For Tax Year 2024(Payment Year 2025) - Payment Due January 31, 2025

995 of 7093

DETAIL FOR TOWN OF WEST POINT, COLUMBIA COUNTY

Acres	Est. Adjust. Purch. Price	Level of Assessment	Adjusted Local Value	Net Gen. Tax Rate	Calc. Aid Pay Amount	Taxing Jurisdiction Type	Code	Description
FILE NO: P 1793 *			DATE OF PURCHASE: 10/15/2002			GRANTOR: RITA E MILLS		
LEGAL DESCRIPTION: T10 R07-E S12 P LT4-CSM3668				PARCEL NO: 40-543.06		CONTROL NO: 87454		
0.25	\$12,925.18	0.92013702	\$11,892.93					
				0	\$0.00	STAT	999999	STATE OF WISCONSIN
				0.00330120	\$39.26	CNTY	11	COLUMBIA COUNTY
				0.00096790	\$11.51	MUNI	11040	TOWN OF WEST POINT
				0.00799720	\$95.11	REG	113150	SCH D OF LODI
				0.00062720	\$7.46	VTAE	000400	MADISON AREA VOCATIONAL TECH DIST
<b>Parcel Total:</b>					<b>\$153.34</b>			

LEGAL DESCRIPTION: T10 R08-E S07 P LT4-CSM3668				PARCEL NO: 40-543.06		CONTROL NO: 87455		
6.65	\$343,786.75	0.92013702	\$316,330.91					
				0	\$0.00	STAT	999999	STATE OF WISCONSIN
				0.00330120	\$1,044.29	CNTY	11	COLUMBIA COUNTY
				0.00096790	\$306.18	MUNI	11040	TOWN OF WEST POINT
				0.00799720	\$2,529.75	REG	113150	SCH D OF LODI
				0.00062720	\$198.39	VTAE	000400	MADISON AREA VOCATIONAL TECH DIST
<b>Parcel Total:</b>					<b>\$4,078.61</b>			



# State of Wisconsin / Department of Natural Resources

Tony Evers , Governor

, Secretary

2/5/2025

## Chapter 70.114 - Aids Payment Worksheet For Tax Year 2024(Payment Year 2025) - Payment Due January 31, 2025

996 of 7093

LEGAL DESCRIPTION: T10 R08-E S07 P LT4-CSM3668	PARCEL NO: 40-543.06	CONTROL NO: 87456
--	----------------------	-------------------

0.1	\$5,168.86	0.92013702	\$4,756.06
-----	------------	------------	------------

0	\$0.00	STAT	999999	STATE OF WISCONSIN
---	--------	------	--------	--------------------

0.00330120	\$15.70	CNTY	11	COLUMBIA COUNTY
------------	---------	------	----	-----------------

0.00096790	\$4.60	MUNI	11040	TOWN OF WEST POINT
------------	--------	------	-------	--------------------

0.00799720	\$38.03	REG	113150	SCH D OF LODI
------------	---------	-----	--------	---------------

0.00062720	\$2.98	VTAE	000400	MADISON AREA VOCATIONAL TECH DIST
------------	--------	------	--------	-----------------------------------

Parcel Total:	\$61.31
---------------	---------

File Number Total:	\$4,293.26
--------------------	------------

FILE NO: P 1890 *	DATE OF PURCHASE: 01/09/2007	GRANTOR: Department of Transportation
-------------------	------------------------------	---------------------------------------

LEGAL DESCRIPTION: T10 R07-E S13 PT OF NENE	PARCEL NO: 11040-77	CONTROL NO: 97520
---	---------------------	-------------------

8.2	\$119,372.30	0.92013702	\$109,838.88
-----	--------------	------------	--------------

0	\$0.00	STAT	999999	STATE OF WISCONSIN
---	--------	------	--------	--------------------

0.00330120	\$362.60	CNTY	11	COLUMBIA COUNTY
------------	----------	------	----	-----------------

0.00096790	\$106.32	MUNI	11040	TOWN OF WEST POINT
------------	----------	------	-------	--------------------

0.00799720	\$878.40	REG	113150	SCH D OF LODI
------------	----------	-----	--------	---------------

0.00062720	\$68.89	VTAE	000400	MADISON AREA VOCATIONAL TECH DIST
------------	---------	------	--------	-----------------------------------

Parcel Total:	\$1,416.21
---------------	------------





# State of Wisconsin / Department of Natural Resources

Tony Evers , Governor

, Secretary

2/5/2025

## Chapter 70.114 - Aids Payment Worksheet For Tax Year 2024(Payment Year 2025) - Payment Due January 31, 2025

997 of 7093

LEGAL DESCRIPTION: T10 R07-E S13 PT OF SWNE				PARCEL NO: 11040-79				CONTROL NO: 97521	
14.8	\$215,452.45	0.92013702	\$198,245.78						
				0	\$0.00	STAT	999999	STATE OF WISCONSIN	
				0.00330120	\$654.46	CNTY	11	COLUMBIA COUNTY	
				0.00096790	\$191.89	MUNI	11040	TOWN OF WEST POINT	
				0.00799720	\$1,585.40	REG	113150	SCH D OF LODI	
				0.00062720	\$124.33	VTAE	000400	MADISON AREA VOCATIONAL TECH DIST	
Parcel Total:					\$2,556.08				

LEGAL DESCRIPTION: T10 R07-E S13 PT OF SENE				PARCEL NO: 11040-81				CONTROL NO: 97522	
39.4	\$573,569.37	0.92013702	\$527,762.41						
				0	\$0.00	STAT	999999	STATE OF WISCONSIN	
				0.00330120	\$1,742.27	CNTY	11	COLUMBIA COUNTY	
				0.00096790	\$510.83	MUNI	11040	TOWN OF WEST POINT	
				0.00799720	\$4,220.60	REG	113150	SCH D OF LODI	
				0.00062720	\$331.00	VTAE	000400	MADISON AREA VOCATIONAL TECH DIST	
Parcel Total:					\$6,804.70				

LEGAL DESCRIPTION: T10 R07-E S13 N1/2 OF NESE				PARCEL NO: 11040-92				CONTROL NO: 97523	
20	\$291,151.96	0.92013702	\$267,899.70						
				0	\$0.00	STAT	999999	STATE OF WISCONSIN	
				0.00330120	\$884.40	CNTY	11	COLUMBIA COUNTY	
				0.00096790	\$259.31	MUNI	11040	TOWN OF WEST POINT	
				0.00799720	\$2,142.44	REG	113150	SCH D OF LODI	
				0.00062720	\$168.02	VTAE	000400	MADISON AREA VOCATIONAL TECH DIST	
Parcel Total:					\$3,454.17				



# State of Wisconsin / Department of Natural Resources

Tony Evers , Governor

, Secretary

2/5/2025

## Chapter 70.114 - Aids Payment Worksheet For Tax Year 2024(Payment Year 2025) - Payment Due January 31, 2025

998 of 7093

LEGAL DESCRIPTION: T10 R07-E S13 PT OF NWSE	PARCEL NO: 11040-94	CONTROL NO: 97524
---	---------------------	-------------------

10	\$145,575.98	0.92013702	\$133,949.85
----	--------------	------------	--------------

0	\$0.00	STAT	999999	STATE OF WISCONSIN
---	--------	------	--------	--------------------

0.00330120	\$442.20	CNTY	11	COLUMBIA COUNTY
------------	----------	------	----	-----------------

0.00096790	\$129.65	MUNI	11040	TOWN OF WEST POINT
------------	----------	------	-------	--------------------

0.00799720	\$1,071.22	REG	113150	SCH D OF LODI
------------	------------	-----	--------	---------------

0.00062720	\$84.01	VTAE	000400	MADISON AREA VOCATIONAL TECH DIST
------------	---------	------	--------	-----------------------------------

Parcel Total:	\$1,727.08
---------------	------------

File Number Total:	\$15,958.24
--------------------	-------------

FILE NO: P 1904 *	DATE OF PURCHASE: 07/21/2007	GRANTOR: Columbia County
-------------------	------------------------------	--------------------------

LEGAL DESCRIPTION: T10 R08-E S18 PLT1-CSM4681	PARCEL NO: 11040-565.01	CONTROL NO: 98005
---	-------------------------	-------------------

5.09	\$37,063.24	0.92013702	\$34,103.26
------	-------------	------------	-------------

0	\$0.00	STAT	999999	STATE OF WISCONSIN
---	--------	------	--------	--------------------

0.00330120	\$112.58	CNTY	11	COLUMBIA COUNTY
------------	----------	------	----	-----------------

0.00096790	\$33.01	MUNI	11040	TOWN OF WEST POINT
------------	---------	------	-------	--------------------

0.00799720	\$272.73	REG	113150	SCH D OF LODI
------------	----------	-----	--------	---------------

0.00062720	\$21.39	VTAE	000400	MADISON AREA VOCATIONAL TECH DIST
------------	---------	------	--------	-----------------------------------

Parcel Total:	\$439.71
---------------	----------

File Number Total:	\$439.71
--------------------	----------



# State of Wisconsin / Department of Natural Resources

Tony Evers , Governor

, Secretary

2/5/2025

## Chapter 70.114 - Aids Payment Worksheet For Tax Year 2024(Payment Year 2025) - Payment Due January 31, 2025

999 of 7093

FILE NO: P 1904 A				DATE OF PURCHASE: 09/14/2007				GRANTOR: Columbia County			
LEGAL DESCRIPTION: T10 R08-E S18 LT1-CSM4767				PARCEL NO:				CONTROL NO: 105041			
35	\$254,855.34	0.92013702	\$234,501.83								
				0	\$0.00	STAT	999999	STATE OF WISCONSIN			
				0.00330120	\$774.15	CNTY	11	COLUMBIA COUNTY			
				0.00096790	\$226.98	MUNI	11040	TOWN OF WEST POINT			
				0.00799720	\$1,875.35	REG	113150	SCH D OF LODI			
				0.00062720	\$147.07	VTAE	000400	MADISON AREA VOCATIONAL TECH DIST			
Parcel Total:					\$3,023.55						

LEGAL DESCRIPTION: T10 R08-E S18 LT1-CSM4767				PARCEL NO:				CONTROL NO: 105042			
15	\$109,223.72	0.92013702	\$100,500.79								
				0	\$0.00	STAT	999999	STATE OF WISCONSIN			
				0.00330120	\$331.78	CNTY	11	COLUMBIA COUNTY			
				0.00096790	\$97.28	MUNI	11040	TOWN OF WEST POINT			
				0.00799720	\$803.72	REG	113150	SCH D OF LODI			
				0.00062720	\$63.03	VTAE	000400	MADISON AREA VOCATIONAL TECH DIST			
Parcel Total:					\$1,295.81						

File Number Total:					\$4,319.36						
--------------------	--	--	--	--	------------	--	--	--	--	--	--



# State of Wisconsin / Department of Natural Resources

Tony Evers , Governor

, Secretary

2/5/2025

## Chapter 70.114 - Aids Payment Worksheet For Tax Year 2024(Payment Year 2025) - Payment Due January 31, 2025

1000 of 7093

FILE NO: PR 40014 *				DATE OF PURCHASE: 02/13/2009				GRANTOR: Dr. Maurice Murphy Trust			
LEGAL DESCRIPTION: T10 R07-E S12 Lot 1, CSM 4784				PARCEL NO: 11040-62.01				CONTROL NO: 103620			
40	\$475,689.05	0.92013702	\$437,699.10								
				0	\$0.00	STAT	999999	STATE OF WISCONSIN			
				0.00330120	\$1,444.95	CNTY	11	COLUMBIA COUNTY			
				0.00096790	\$423.66	MUNI	11040	TOWN OF WEST POINT			
				0.00799720	\$3,500.35	REG	113150	SCH D OF LODI			
				0.00062720	\$274.51	VTAE	000400	MADISON AREA VOCATIONAL TECH DIST			
Parcel Total:					\$5,643.47						

LEGAL DESCRIPTION: T10 R07-E S12 Lot 2, CSM 4784				PARCEL NO: 11040-62.02				CONTROL NO: 103621			
30.56	\$476,498.72	0.92013702	\$438,444.12								
				0	\$0.00	STAT	999999	STATE OF WISCONSIN			
				0.00330120	\$1,447.41	CNTY	11	COLUMBIA COUNTY			
				0.00096790	\$424.38	MUNI	11040	TOWN OF WEST POINT			
				0.00799720	\$3,506.31	REG	113150	SCH D OF LODI			
				0.00062720	\$274.98	VTAE	000400	MADISON AREA VOCATIONAL TECH DIST			
Parcel Total:					\$5,653.08						

File Number Total:					\$11,296.55						
--------------------	--	--	--	--	-------------	--	--	--	--	--	--



# State of Wisconsin / Department of Natural Resources

Tony Evers , Governor

, Secretary

2/5/2025

## Chapter 70.114 - Aids Payment Worksheet For Tax Year 2024(Payment Year 2025) - Payment Due January 31, 2025

1001 of 7093

FILE NO: PR 40036 *				DATE OF PURCHASE: 05/04/2009				GRANTOR: Dr. Maurice Joseph Murphy Es			
LEGAL DESCRIPTION: T10 R07-E S12 Lot 1, CSM 4675				PARCEL NO: 11040-71.A				CONTROL NO: 106260			
8.64	\$230,112.04	0.92013702	\$211,734.61								
				0	\$0.00	STAT	999999	STATE OF WISCONSIN			
				0.00330120	\$698.99	CNTY	11	COLUMBIA COUNTY			
				0.00096790	\$204.94	MUNI	11040	TOWN OF WEST POINT			
				0.00799720	\$1,693.27	REG	113150	SCH D OF LODI			
				0.00062720	\$132.79	VTAE	000400	MADISON AREA VOCATIONAL TECH DIST			
Parcel Total:				\$2,729.99							

File Number Total:				\$2,729.99							
--------------------	--	--	--	------------	--	--	--	--	--	--	--

FILE NO: PR 40120 *				DATE OF PURCHASE: 03/07/2012				GRANTOR: Gregory R Reed, et al			
LEGAL DESCRIPTION: T10 R08-E S18 PT OF SWNW				PARCEL NO: 11040564				CONTROL NO: 124293			
20	\$119,285.56	0.92013702	\$109,759.06								
				0	\$0.00	STAT	999999	STATE OF WISCONSIN			
				0.00330120	\$362.34	CNTY	11	COLUMBIA COUNTY			
				0.00096790	\$106.24	MUNI	11040	TOWN OF WEST POINT			
				0.00799720	\$877.76	REG	113150	SCH D OF LODI			
				0.00062720	\$68.84	VTAE	000400	MADISON AREA VOCATIONAL TECH DIST			
Parcel Total:				\$1,415.18							

File Number Total:				\$1,415.18							
--------------------	--	--	--	------------	--	--	--	--	--	--	--



# State of Wisconsin / Department of Natural Resources

Tony Evers , Governor

, Secretary

2/5/2025

## Chapter 70.114 - Aids Payment Worksheet For Tax Year 2024(Payment Year 2025) - Payment Due January 31, 2025

1002 of 7093

FILE NO: PR 40128 *		DATE OF PURCHASE: 04/16/2012		GRANTOR: Donald Horton	
LEGAL DESCRIPTION: T10 R07-E S13 Lot 1, CSM 4639		PARCEL NO: 11040 81.01		CONTROL NO: 124384	
20	\$291,586.93	0.92013702	\$268,299.93		
		0	\$0.00	STAT	999999 STATE OF WISCONSIN
		0.00330120	\$885.72	CNTY	11 COLUMBIA COUNTY
		0.00096790	\$259.69	MUNI	11040 TOWN OF WEST POINT
		0.00799720	\$2,145.64	REG	113150 SCH D OF LODI
		0.00062720	\$168.27	VTAE	000400 MADISON AREA VOCATIONAL TECH DIST
Parcel Total:			\$3,459.32		

File Number Total:	\$3,459.32
--------------------	------------

FILE NO: PR 40148 *		DATE OF PURCHASE: 12/05/2012		GRANTOR: Ronald R. & Paulette W. Smi	
LEGAL DESCRIPTION: T10 R08-E S18 Lot 3, CSM 2711		PARCEL NO: 11040-570.01		CONTROL NO: 125101	
36.34	\$379,891.38	0.92013702	\$349,552.12		
		0	\$0.00	STAT	999999 STATE OF WISCONSIN
		0.00330120	\$1,153.96	CNTY	11 COLUMBIA COUNTY
		0.00096790	\$338.34	MUNI	11040 TOWN OF WEST POINT
		0.00799720	\$2,795.42	REG	113150 SCH D OF LODI
		0.00062720	\$219.23	VTAE	000400 MADISON AREA VOCATIONAL TECH DIST
Parcel Total:			\$4,506.95		

File Number Total:	\$4,506.95
--------------------	------------



# State of Wisconsin / Department of Natural Resources

Tony Evers , Governor

, Secretary

2/5/2025

## Chapter 70.114 - Aids Payment Worksheet For Tax Year 2024(Payment Year 2025) - Payment Due January 31, 2025

1003 of 7093

FILE NO: PR 40211 *		DATE OF PURCHASE: 06/15/2016		GRANTOR: Spring Creek Farms 401k Plan	
LEGAL DESCRIPTION: T10 R07-E S13 Outlot 1, CSM 5710		PARCEL NO: 11040-85.0L1		CONTROL NO: 132405	
0.19	\$425.16	0.92013702	\$391.20		
		0	\$0.00	STAT 999999	STATE OF WISCONSIN
		0.00330120	\$1.29	CNTY 11	COLUMBIA COUNTY
		0.00096790	\$0.38	MUNI 11040	TOWN OF WEST POINT
		0.00799720	\$3.13	REG 113150	SCH D OF LODI
		0.00062720	\$0.25	VTAE 000400	MADISON AREA VOCATIONAL TECH DIST
Parcel Total:			\$5.05		

File Number Total:	\$5.05
--------------------	--------

FILE NO: WR 466 *		DATE OF PURCHASE: 01/21/1998		GRANTOR: WIS DEPARTMENT OF TRANSPORTA	
LEGAL DESCRIPTION: T10 R06-E S36 PT GV LT 5		PARCEL NO: 080333		CONTROL NO: 80333	
5.34	\$14,801.20	0.92013702	\$13,619.13		
		0	\$0.00	STAT 999999	STATE OF WISCONSIN
		0.00330120	\$44.96	CNTY 11	COLUMBIA COUNTY
		0.00096790	\$13.18	MUNI 11040	TOWN OF WEST POINT
		0.007330	\$99.83	REG 565100	SCH D OF SAUK PRAIRIE
		0.00062720	\$8.54	VTAE 000400	MADISON AREA VOCATIONAL TECH DIST
Parcel Total:			\$166.51		



# State of Wisconsin / Department of Natural Resources

Tony Evers , Governor

, Secretary

2/5/2025

## Chapter 70.114 - Aids Payment Worksheet For Tax Year 2024(Payment Year 2025) - Payment Due January 31, 2025

1004 of 7093

LEGAL DESCRIPTION: T10 R07-E S31 PT GV LT 3	PARCEL NO: 080334	CONTROL NO: 80334
---	-------------------	-------------------

13.41	\$37,217.61	0.92013702	\$34,245.30
-------	-------------	------------	-------------

0	\$0.00	STAT	999999	STATE OF WISCONSIN
0.00330120	\$113.05	CNTY	11	COLUMBIA COUNTY
0.00096790	\$33.15	MUNI	11040	TOWN OF WEST POINT
0.007330	\$251.02	REG	565100	SCH D OF SAUK PRAIRIE
0.00062720	\$21.48	VTAE	000400	MADISON AREA VOCATIONAL TECH DIST

Parcel Total:	\$418.70
---------------	----------

LEGAL DESCRIPTION: T10 R07-E S31 PT GV LT 2	PARCEL NO: 080335	CONTROL NO: 80335
---	-------------------	-------------------

0.23	\$636.45	0.92013702	\$585.62
------	----------	------------	----------

0	\$0.00	STAT	999999	STATE OF WISCONSIN
0.00330120	\$1.93	CNTY	11	COLUMBIA COUNTY
0.00096790	\$0.57	MUNI	11040	TOWN OF WEST POINT
0.007330	\$4.29	REG	565100	SCH D OF SAUK PRAIRIE
0.00062720	\$0.37	VTAE	000400	MADISON AREA VOCATIONAL TECH DIST

Parcel Total:	\$7.16
---------------	--------

File Number Total:	\$592.37
--------------------	----------





# State of Wisconsin / Department of Natural Resources

Tony Evers , Governor

, Secretary

2/5/2025

## Chapter 70.114 - Aids Payment Worksheet For Tax Year 2024(Payment Year 2025) - Payment Due January 31, 2025

1005 of 7093

FILE NO: WR 70045 *				DATE OF PURCHASE: 12/28/2009				GRANTOR: O'Connor II, LLC			
LEGAL DESCRIPTION: T10 R06-E S36 PT GV LT 5				PARCEL NO: 11040-648.01				CONTROL NO: 116800			
6.4	\$16,406.93	0.92013702	\$15,096.62								
				0	\$0.00	STAT	999999	STATE OF WISCONSIN			
				0.00330120	\$49.84	CNTY	11	COLUMBIA COUNTY			
				0.00096790	\$14.61	MUNI	11040	TOWN OF WEST POINT			
				0.007330	\$110.66	REG	565100	SCH D OF SAUK PRAIRIE			
				0.00062720	\$9.47	VTAE	000400	MADISON AREA VOCATIONAL TECH DIST			
Parcel Total:					\$184.58						

LEGAL DESCRIPTION: T10 R06-E S36 PT GV LT 6				PARCEL NO: 11040-648.01				CONTROL NO: 116801			
0.1	\$256.36	0.92013702	\$235.89								
				0	\$0.00	STAT	999999	STATE OF WISCONSIN			
				0.00330120	\$0.78	CNTY	11	COLUMBIA COUNTY			
				0.00096790	\$0.23	MUNI	11040	TOWN OF WEST POINT			
				0.007330	\$1.73	REG	565100	SCH D OF SAUK PRAIRIE			
				0.00062720	\$0.15	VTAE	000400	MADISON AREA VOCATIONAL TECH DIST			
Parcel Total:					\$2.89						

File Number Total:					\$187.47						
--------------------	--	--	--	--	----------	--	--	--	--	--	--

Municipality Total:					\$49,203.45						
---------------------	--	--	--	--	-------------	--	--	--	--	--	--



# State of Wisconsin / Department of Natural Resources

Tony Evers , Governor

, Secretary

2/5/2025

## Chapter 70.114 - Aids Payment Worksheet For Tax Year 2024(Payment Year 2025) - Payment Due January 31, 2025

1006 of 7093

DETAIL FOR TOWN OF WYOCENA, COLUMBIA COUNTY

Acres	Est. Adjust. Purch. Price	Level of Assessment	Adjusted Local Value	Net Gen. Tax Rate	Calc. Aid Pay Amount	Taxing Jurisdiction Type	Code	Description
FILE NO: FI 2772 A			DATE OF PURCHASE: 12/30/2003			GRANTOR: ARTHUR WOODWARD		
LEGAL DESCRIPTION: T12 R10-E S31 LT2-CSM4059				PARCEL NO: 11-042-728		CONTROL NO: 89861		
33.22	\$198,551.60	1.03173270	\$204,852.17					
				0	\$0.00	STAT	999999	STATE OF WISCONSIN
				0.00307140	\$629.18	CNTY	11	COLUMBIA COUNTY
				0.001394	\$285.57	MUNI	11042	TOWN OF WYOCENA
				0.00784420	\$1,606.90	REG	114501	SCH D OF PORTAGE COMMUNITY
				0.00058350	\$119.54	VTAE	000400	MADISON AREA VOCATIONAL TECH DIST
<b>Parcel Total:</b>					<b>\$2,641.19</b>			

LEGAL DESCRIPTION: T12 R10-E S31 LT2-CSM4059				PARCEL NO: 11-042-728		CONTROL NO: 89862		
10.5	\$63,170.82	1.03173270	\$65,175.40					
				0	\$0.00	STAT	999999	STATE OF WISCONSIN
				0.00307140	\$200.18	CNTY	11	COLUMBIA COUNTY
				0.001394	\$90.86	MUNI	11042	TOWN OF WYOCENA
				0.00784420	\$511.25	REG	114501	SCH D OF PORTAGE COMMUNITY
				0.00058350	\$38.03	VTAE	000400	MADISON AREA VOCATIONAL TECH DIST
<b>Parcel Total:</b>					<b>\$840.32</b>			

<b>File Number Total:</b>					<b>\$3,481.51</b>			
---------------------------	--	--	--	--	-------------------	--	--	--



# State of Wisconsin / Department of Natural Resources

Tony Evers , Governor

, Secretary

2/5/2025

## Chapter 70.114 - Aids Payment Worksheet For Tax Year 2024(Payment Year 2025) - Payment Due January 31, 2025

1007 of 7093

FILE NO: NA 586 *				DATE OF PURCHASE: 06/15/1995				GRANTOR: THE NATURE FOUNDATION			
LEGAL DESCRIPTION: T12 R10-E S31 SESW				PARCEL NO: 729				CONTROL NO: 75110			
40	\$188,252.79	1.03173270	\$194,226.56								
				0	\$0.00	STAT	999999	STATE OF WISCONSIN			
				0.00307140	\$596.54	CNTY	11	COLUMBIA COUNTY			
				0.001394	\$270.76	MUNI	11042	TOWN OF WYOCENA			
				0.00545420	\$1,059.34	REG	114228	SCH D OF PARDEEVILLE AREA			
				0.00058350	\$113.34	VTAE	000400	MADISON AREA VOCATIONAL TECH DIST			
				Parcel Total:		\$2,039.98					

				File Number Total:		\$2,039.98					
--	--	--	--	--------------------	--	------------	--	--	--	--	--

FILE NO: WM 60024 *				DATE OF PURCHASE: 02/26/2009				GRANTOR: Pearl Pacholski			
LEGAL DESCRIPTION: T12 R10-E S12 PT OF SWNE				PARCEL NO: 11042 386				CONTROL NO: 104560			
26.67	\$210,304.18	1.03173270	\$216,977.70								
				0	\$0.00	STAT	999999	STATE OF WISCONSIN			
				0.00307140	\$666.42	CNTY	11	COLUMBIA COUNTY			
				0.001394	\$302.47	MUNI	11042	TOWN OF WYOCENA			
				0.00545420	\$1,183.43	REG	114228	SCH D OF PARDEEVILLE AREA			
				0.00058350	\$126.61	VTAE	000400	MADISON AREA VOCATIONAL TECH DIST			
				Parcel Total:		\$2,278.93					



# State of Wisconsin / Department of Natural Resources

Tony Evers , Governor

, Secretary

2/5/2025

## Chapter 70.114 - Aids Payment Worksheet For Tax Year 2024(Payment Year 2025) - Payment Due January 31, 2025

1008 of 7093

LEGAL DESCRIPTION: T12 R10-E S12 PT OF SENW	PARCEL NO: 11042 392	CONTROL NO: 104561
---	----------------------	--------------------

1.5      \$11,828.13      1.03173270      \$12,203.47

0      \$0.00    STAT    999999    STATE OF WISCONSIN

0.00307140      \$37.48    CNTY    11      COLUMBIA COUNTY

0.001394      \$17.01    MUNI    11042    TOWN OF WYOCENA

0.00545420      \$66.56    REG    114228    SCH D OF PARDEEVILLE AREA

0.00058350      \$7.12    VTAE    000400    MADISON AREA VOCATIONAL TECH DIST

Parcel Total:      \$128.17

LEGAL DESCRIPTION: T12 R10-E S12 PT OF NWSE	PARCEL NO: 11042 399	CONTROL NO: 104562
---	----------------------	--------------------

13.33      \$105,112.66      1.03173270      \$108,448.17

0      \$0.00    STAT    999999    STATE OF WISCONSIN

0.00307140      \$333.08    CNTY    11      COLUMBIA COUNTY

0.001394      \$151.18    MUNI    11042    TOWN OF WYOCENA

0.00545420      \$591.49    REG    114228    SCH D OF PARDEEVILLE AREA

0.00058350      \$63.28    VTAE    000400    MADISON AREA VOCATIONAL TECH DIST

Parcel Total:      \$1,139.03

File Number Total:      \$3,546.13



# State of Wisconsin / Department of Natural Resources

Tony Evers , Governor

, Secretary

2/5/2025

## Chapter 70.114 - Aids Payment Worksheet For Tax Year 2024(Payment Year 2025) - Payment Due January 31, 2025

1009 of 7093

FILE NO: WM 60142 *				DATE OF PURCHASE: 10/15/2011				GRANTOR: Robert K Barth			
LEGAL DESCRIPTION: T12 R10-E S02 PT GV LT 17				PARCEL NO: 11042-99				CONTROL NO: 123057			
1.23	\$1,892.78	1.03173270	\$1,952.84								
				0	\$0.00	STAT	999999	STATE OF WISCONSIN			
				0.00307140	\$6.00	CNTY	11	COLUMBIA COUNTY			
				0.001394	\$2.72	MUNI	11042	TOWN OF WYOCENA			
				0.00545420	\$10.65	REG	114228	SCH D OF PARDEEVILLE AREA			
				0.00058350	\$1.14	VTAE	000400	MADISON AREA VOCATIONAL TECH DIST			
				Parcel Total:	\$20.51						

LEGAL DESCRIPTION: T12 R10-E S01 PT OF NWSW				PARCEL NO: 11042-38				CONTROL NO: 123058			
0.86	\$1,512.46	1.03173270	\$1,560.46								
				0	\$0.00	STAT	999999	STATE OF WISCONSIN			
				0.00307140	\$4.79	CNTY	11	COLUMBIA COUNTY			
				0.001394	\$2.18	MUNI	11042	TOWN OF WYOCENA			
				0.00545420	\$8.51	REG	114228	SCH D OF PARDEEVILLE AREA			
				0.00058350	\$0.91	VTAE	000400	MADISON AREA VOCATIONAL TECH DIST			
				Parcel Total:	\$16.39						



# State of Wisconsin / Department of Natural Resources

Tony Evers , Governor

, Secretary

2/5/2025

## Chapter 70.114 - Aids Payment Worksheet For Tax Year 2024(Payment Year 2025) - Payment Due January 31, 2025

1010 of 7093

LEGAL DESCRIPTION: T12 R10-E S01 PT OF NESW				PARCEL NO: 11042-38				CONTROL NO: 124502			
1.9	\$3,341.49	1.03173270	\$3,447.53								
				0	\$0.00	STAT	999999	STATE OF WISCONSIN			
				0.00307140	\$10.59	CNTY	11	COLUMBIA COUNTY			
				0.001394	\$4.81	MUNI	11042	TOWN OF WYOCENA			
				0.00545420	\$18.80	REG	114228	SCH D OF PARDEEVILLE AREA			
				0.00058350	\$2.01	VTAE	000400	MADISON AREA VOCATIONAL TECH DIST			
				Parcel Total:	\$36.21						

LEGAL DESCRIPTION: T12 R10-E S01 PT OF NWSE				PARCEL NO: 11042-38				CONTROL NO: 124503			
1.49	\$2,620.43	1.03173270	\$2,703.59								
				0	\$0.00	STAT	999999	STATE OF WISCONSIN			
				0.00307140	\$8.30	CNTY	11	COLUMBIA COUNTY			
				0.001394	\$3.77	MUNI	11042	TOWN OF WYOCENA			
				0.00545420	\$14.75	REG	114228	SCH D OF PARDEEVILLE AREA			
				0.00058350	\$1.58	VTAE	000400	MADISON AREA VOCATIONAL TECH DIST			
				Parcel Total:	\$28.40						

LEGAL DESCRIPTION: T12 R10-E S01 PT OF SWNE				PARCEL NO: 11042-38				CONTROL NO: 124531			
0.82	\$1,442.12	1.03173270	\$1,487.88								
				0	\$0.00	STAT	999999	STATE OF WISCONSIN			
				0.00307140	\$4.57	CNTY	11	COLUMBIA COUNTY			
				0.001394	\$2.07	MUNI	11042	TOWN OF WYOCENA			
				0.00545420	\$8.12	REG	114228	SCH D OF PARDEEVILLE AREA			
				0.00058350	\$0.87	VTAE	000400	MADISON AREA VOCATIONAL TECH DIST			
				Parcel Total:	\$15.63						



# State of Wisconsin / Department of Natural Resources

Tony Evers , Governor

, Secretary

2/5/2025

## Chapter 70.114 - Aids Payment Worksheet For Tax Year 2024(Payment Year 2025) - Payment Due January 31, 2025

1011 of 7093

LEGAL DESCRIPTION: T12 R10-E S01 PT OF SENW	PARCEL NO: 11042-38	CONTROL NO: 124532
---	---------------------	--------------------

1.37	\$2,409.39	1.03173270	\$2,485.85	
------	------------	------------	------------	--

0	\$0.00	STAT	999999	STATE OF WISCONSIN
---	--------	------	--------	--------------------

0.00307140	\$7.63	CNTY	11	COLUMBIA COUNTY
------------	--------	------	----	-----------------

0.001394	\$3.47	MUNI	11042	TOWN OF WYOCENA
----------	--------	------	-------	-----------------

0.00545420	\$13.56	REG	114228	SCH D OF PARDEEVILLE AREA
------------	---------	-----	--------	---------------------------

0.00058350	\$1.45	VTAE	000400	MADISON AREA VOCATIONAL TECH DIST
------------	--------	------	--------	-----------------------------------

Parcel Total:	\$26.11
---------------	---------

LEGAL DESCRIPTION: T12 R10-E S01 PT OF SWNW	PARCEL NO: 11042-38	CONTROL NO: 124533
---	---------------------	--------------------

1.66	\$2,919.41	1.03173270	\$3,012.05	
------	------------	------------	------------	--

0	\$0.00	STAT	999999	STATE OF WISCONSIN
---	--------	------	--------	--------------------

0.00307140	\$9.25	CNTY	11	COLUMBIA COUNTY
------------	--------	------	----	-----------------

0.001394	\$4.20	MUNI	11042	TOWN OF WYOCENA
----------	--------	------	-------	-----------------

0.00545420	\$16.43	REG	114228	SCH D OF PARDEEVILLE AREA
------------	---------	-----	--------	---------------------------

0.00058350	\$1.76	VTAE	000400	MADISON AREA VOCATIONAL TECH DIST
------------	--------	------	--------	-----------------------------------

Parcel Total:	\$31.64
---------------	---------

File Number Total:	\$174.89
--------------------	----------

Municipality Total:	\$9,242.51
---------------------	------------



# State of Wisconsin / Department of Natural Resources

Tony Evers , Governor

, Secretary

2/5/2025

## Chapter 70.114 - Aids Payment Worksheet For Tax Year 2024(Payment Year 2025) - Payment Due January 31, 2025

1012 of 7093

DETAIL FOR VILLAGE OF POYNETTE, COLUMBIA COUNTY

Acres	Est. Adjust. Purch. Price	Level of Assessment	Adjusted Local Value	Net Gen. Tax Rate	Calc. Aid Pay Amount	Type	Code	----- Taxing Jurisdiction ----- Description
FILE NO: FI 2697 *			DATE OF PURCHASE: 10/31/2001			GRANTOR: HICKORY WOODS DEV COMPANY		
LEGAL DESCRIPTION: T11 R09-E S35 P LT3-CSM3283				PARCEL NO: PT 11172VPY 368.04		CONTROL NO: 86217		
0.26	\$23,848.35	1.00320510	\$23,924.79					
				0	\$0.00	STAT	999999	STATE OF WISCONSIN
				0.00288630	\$69.05	CNTY	11	COLUMBIA COUNTY
				0.00587670	\$140.60	MUNI	11172	VILLAGE OF POYNETTE
				0.00764510	\$182.91	REG	114536	SCH D OF POYNETTE
				0.00057360	\$13.72	VTAE	000400	MADISON AREA VOCATIONAL TECH DIST
Parcel Total:					\$406.28			
File Number Total:					\$406.28			
Municipality Total:					\$406.28			





**State of Wisconsin / Department of Natural Resources**

Tony Evers , Governor

, Secretary

2/5/2025

**Chapter 70.114 - Aids Payment Worksheet For Tax Year 2024(Payment Year 2025) - Payment Due  
January 31, 2025**

1013 of 7093

DETAIL FOR CITY OF PORTAGE, COLUMBIA COUNTY

Acres	Est. Adjust. Purch. Price	Level of Assessment	Adjusted Local Value	Net Gen. Tax Rate	Calc. Aid Pay Amount	----- Taxing Jurisdiction -----		
						Type	Code	Description
FILE NO: W 1100 *			DATE OF PURCHASE: 06/23/1994			GRANTOR: ROBERT SANDERSON		
LEGAL DESCRIPTION: T12 R08-E S12 PT OF SWSE-OUTLOT 168				PARCEL NO: 11271CPO2551		CONTROL NO: 72602		
19	\$22,652.30	0.99425833	\$22,522.24					
				0	\$0.00	STAT	999999	STATE OF WISCONSIN
				0.00300840	\$67.76	CNTY	11	COLUMBIA COUNTY
				0.00949930	\$213.95	MUNI	11271	CITY OF PORTAGE
				0.00758890	\$170.92	REG	114501	SCH D OF PORTAGE COMMUNITY
				0.00059780	\$13.46	VTAE	000400	MADISON AREA VOCATIONAL TECH DIST
Parcel Total:					\$466.09			

File Number Total: \$466.09

FILE NO: W 1134 *			DATE OF PURCHASE: 08/08/1995			GRANTOR: THOMAS S SANDERSON ET AL		
LEGAL DESCRIPTION: T12 R08-E S12 CITY PORTAGE				PARCEL NO: 2551		CONTROL NO: 75516		
4	\$5,584.74	0.99425833	\$5,552.68					
				0	\$0.00	STAT	999999	STATE OF WISCONSIN
				0.00300840	\$16.70	CNTY	11	COLUMBIA COUNTY
				0.00949930	\$52.75	MUNI	11271	CITY OF PORTAGE
				0.00758890	\$42.14	REG	114501	SCH D OF PORTAGE COMMUNITY
				0.00059780	\$3.32	VTAE	000400	MADISON AREA VOCATIONAL TECH DIST
Parcel Total:					\$114.91			



# State of Wisconsin / Department of Natural Resources

Tony Evers , Governor

, Secretary

2/5/2025

## Chapter 70.114 - Aids Payment Worksheet For Tax Year 2024(Payment Year 2025) - Payment Due January 31, 2025

1014 of 7093

LEGAL DESCRIPTION: T12 R08-E S12 CITY PORTAGE	PARCEL NO: 2551	CONTROL NO: 75517
---	-----------------	-------------------

5	\$7,066.41	0.99425833	\$7,025.84
---	------------	------------	------------

0	\$0.00	STAT	999999	STATE OF WISCONSIN
---	--------	------	--------	--------------------

0.00300840	\$21.14	CNTY	11	COLUMBIA COUNTY
------------	---------	------	----	-----------------

0.00949930	\$66.74	MUNI	11271	CITY OF PORTAGE
------------	---------	------	-------	-----------------

0.00758890	\$53.32	REG	114501	SCH D OF PORTAGE COMMUNITY
------------	---------	-----	--------	----------------------------

0.00059780	\$4.20	VTAE	000400	MADISON AREA VOCATIONAL TECH DIST
------------	--------	------	--------	-----------------------------------

Parcel Total:	\$145.40
---------------	----------

LEGAL DESCRIPTION: T12 R08-E S12 CITY PORTAGE	PARCEL NO: 2551	CONTROL NO: 75518
---	-----------------	-------------------

10	\$14,018.85	0.99425833	\$13,938.36
----	-------------	------------	-------------

0	\$0.00	STAT	999999	STATE OF WISCONSIN
---	--------	------	--------	--------------------

0.00300840	\$41.93	CNTY	11	COLUMBIA COUNTY
------------	---------	------	----	-----------------

0.00949930	\$132.40	MUNI	11271	CITY OF PORTAGE
------------	----------	------	-------	-----------------

0.00758890	\$105.78	REG	114501	SCH D OF PORTAGE COMMUNITY
------------	----------	-----	--------	----------------------------

0.00059780	\$8.33	VTAE	000400	MADISON AREA VOCATIONAL TECH DIST
------------	--------	------	--------	-----------------------------------

Parcel Total:	\$288.44
---------------	----------

File Number Total:	\$548.75
--------------------	----------

Municipality Total:	\$1,014.84
---------------------	------------



# State of Wisconsin / Department of Natural Resources

Tony Evers , Governor

, Secretary

2/5/2025

## Chapter 70.114 - Aids Payment Worksheet For Tax Year 2024(Payment Year 2025) - Payment Due January 31, 2025

1015 of 7093

DETAIL FOR CITY OF WISCONSIN DELLS, COLUMBIA COUNTY

Acres	Est. Adjust. Purch. Price	Level of Assessment	Adjusted Local Value	Net Gen. Tax Rate	Calc. Aid Pay Amount	Taxing Jurisdiction Type	Code	Description
FILE NO: NA 551 A			DATE OF PURCHASE: 09/21/1994			GRANTOR: DELLS BOAT CO., INC.		
LEGAL DESCRIPTION: T13 R06-E S04 GOV LOT 5				PARCEL NO: 11291CWD 310 & 322		CONTROL NO: 74268		
33.15	\$286,816.69	0.85392189	\$244,919.05					
				0	\$0.00	STAT	999999	STATE OF WISCONSIN
				0.00340210	\$833.23	CNTY	11	COLUMBIA COUNTY
				0.00781930	\$1,915.09	MUNI	11291	CITY OF WISCONSIN DELLS
				0.00678990	\$1,662.98	REG	566678	SCH D OF WISCONSIN DELLS
				0.00069210	\$169.52	VTAE	000400	MADISON AREA VOCATIONAL TECH DIST
Parcel Total:					\$4,580.82			

LEGAL DESCRIPTION: T13 R06-E S03 PT OF NWNW				PARCEL NO: 321-308.2		CONTROL NO: 74269		
24.34	\$188,647.97	0.85392189	\$161,090.63					
				0	\$0.00	STAT	999999	STATE OF WISCONSIN
				0.00340210	\$548.04	CNTY	11	COLUMBIA COUNTY
				0.00781930	\$1,259.61	MUNI	11291	CITY OF WISCONSIN DELLS
				0.00678990	\$1,093.79	REG	566678	SCH D OF WISCONSIN DELLS
				0.00069210	\$111.50	VTAE	000400	MADISON AREA VOCATIONAL TECH DIST
Parcel Total:					\$3,012.94			



# State of Wisconsin / Department of Natural Resources

Tony Evers , Governor

, Secretary

2/5/2025

## Chapter 70.114 - Aids Payment Worksheet For Tax Year 2024(Payment Year 2025) - Payment Due January 31, 2025

1016 of 7093

LEGAL DESCRIPTION: T13 R06-E S03 PT OF NENW	PARCEL NO: 323	CONTROL NO: 74270
---	----------------	-------------------

15	\$78,688.76	0.85392189	\$67,194.05	
----	-------------	------------	-------------	--

0	\$0.00	STAT	999999	STATE OF WISCONSIN
0.00340210	\$228.60	CNTY	11	COLUMBIA COUNTY
0.00781930	\$525.41	MUNI	11291	CITY OF WISCONSIN DELLS
0.00678990	\$456.24	REG	566678	SCH D OF WISCONSIN DELLS
0.00069210	\$46.51	VTAE	000400	MADISON AREA VOCATIONAL TECH DIST

Parcel Total:	\$1,256.76	
---------------	------------	--

LEGAL DESCRIPTION: T13 R06-E S03 PT OF SENW	PARCEL NO: 311	CONTROL NO: 74271
---	----------------	-------------------

13.22	\$45,121.72	0.85392189	\$38,530.43	
-------	-------------	------------	-------------	--

0	\$0.00	STAT	999999	STATE OF WISCONSIN
0.00340210	\$131.08	CNTY	11	COLUMBIA COUNTY
0.00781930	\$301.28	MUNI	11291	CITY OF WISCONSIN DELLS
0.00678990	\$261.62	REG	566678	SCH D OF WISCONSIN DELLS
0.00069210	\$26.67	VTAE	000400	MADISON AREA VOCATIONAL TECH DIST

Parcel Total:	\$720.65	
---------------	----------	--

LEGAL DESCRIPTION: T13 R06-E S03 PT GV LT 3	PARCEL NO: 311	CONTROL NO: 74272
---	----------------	-------------------

5	\$17,173.12	0.85392189	\$14,664.50	
---	-------------	------------	-------------	--

0	\$0.00	STAT	999999	STATE OF WISCONSIN
0.00340210	\$49.89	CNTY	11	COLUMBIA COUNTY
0.00781930	\$114.67	MUNI	11291	CITY OF WISCONSIN DELLS
0.00678990	\$99.57	REG	566678	SCH D OF WISCONSIN DELLS
0.00069210	\$10.15	VTAE	000400	MADISON AREA VOCATIONAL TECH DIST

Parcel Total:	\$274.28	
---------------	----------	--



# State of Wisconsin / Department of Natural Resources

Tony Evers , Governor

, Secretary

2/5/2025

## Chapter 70.114 - Aids Payment Worksheet For Tax Year 2024(Payment Year 2025) - Payment Due January 31, 2025

1017 of 7093

LEGAL DESCRIPTION: T13 R06-E S03 PT GV LT 2	PARCEL NO: 321 & 316	CONTROL NO: 74273
---	----------------------	-------------------

31.5	\$513,014.83	0.85392189	\$438,074.59	
------	--------------	------------	--------------	--

0	\$0.00	STAT	999999	STATE OF WISCONSIN
0.00340210	\$1,490.35	CNTY	11	COLUMBIA COUNTY
0.00781930	\$3,425.43	MUNI	11291	CITY OF WISCONSIN DELLS
0.00678990	\$2,974.50	REG	566678	SCH D OF WISCONSIN DELLS
0.00069210	\$303.21	VTAE	000400	MADISON AREA VOCATIONAL TECH DIST

Parcel Total:	\$8,193.49
---------------	------------

LEGAL DESCRIPTION: T13 R06-E S10 PT GV LT 6	PARCEL NO: 1486 & 1492 & 1484	CONTROL NO: 74274
---	-------------------------------	-------------------

11.8	\$23,709.15	0.85392189	\$20,245.77	
------	-------------	------------	-------------	--

0	\$0.00	STAT	999999	STATE OF WISCONSIN
0.00340210	\$68.88	CNTY	11	COLUMBIA COUNTY
0.00781930	\$158.31	MUNI	11291	CITY OF WISCONSIN DELLS
0.00678990	\$137.47	REG	566678	SCH D OF WISCONSIN DELLS
0.00069210	\$14.01	VTAE	000400	MADISON AREA VOCATIONAL TECH DIST

Parcel Total:	\$378.67
---------------	----------

LEGAL DESCRIPTION: T13 R06-E S10 PT OF SWSE	PARCEL NO: 1484 & 1485 & 1489	CONTROL NO: 74275
---	-------------------------------	-------------------

32	\$107,652.38	0.85392189	\$91,926.72	
----	--------------	------------	-------------	--

0	\$0.00	STAT	999999	STATE OF WISCONSIN
0.00340210	\$312.74	CNTY	11	COLUMBIA COUNTY
0.00781930	\$718.80	MUNI	11291	CITY OF WISCONSIN DELLS
0.00678990	\$624.18	REG	566678	SCH D OF WISCONSIN DELLS
0.00069210	\$63.63	VTAE	000400	MADISON AREA VOCATIONAL TECH DIST

Parcel Total:	\$1,719.35
---------------	------------



# State of Wisconsin / Department of Natural Resources

Tony Evers , Governor

, Secretary

2/5/2025

## Chapter 70.114 - Aids Payment Worksheet For Tax Year 2024(Payment Year 2025) - Payment Due January 31, 2025

1018 of 7093

LEGAL DESCRIPTION: T13 R06-E S10 PT OF SESE	PARCEL NO: 1484	CONTROL NO: 74276
---	-----------------	-------------------

1	\$3,332.10	0.85392189	\$2,845.35	
---	------------	------------	------------	--

0	\$0.00	STAT	999999	STATE OF WISCONSIN
0.00340210	\$9.68	CNTY	11	COLUMBIA COUNTY
0.00781930	\$22.25	MUNI	11291	CITY OF WISCONSIN DELLS
0.00678990	\$19.32	REG	566678	SCH D OF WISCONSIN DELLS
0.00069210	\$1.97	VTAE	000400	MADISON AREA VOCATIONAL TECH DIST

Parcel Total:	\$53.22	
---------------	---------	--

LEGAL DESCRIPTION: T13 R06-E S10 PT OF NWSE	PARCEL NO: 1484	CONTROL NO: 74277
---	-----------------	-------------------

6.83	\$22,812.05	0.85392189	\$19,479.71	
------	-------------	------------	-------------	--

0	\$0.00	STAT	999999	STATE OF WISCONSIN
0.00340210	\$66.27	CNTY	11	COLUMBIA COUNTY
0.00781930	\$152.32	MUNI	11291	CITY OF WISCONSIN DELLS
0.00678990	\$132.27	REG	566678	SCH D OF WISCONSIN DELLS
0.00069210	\$13.48	VTAE	000400	MADISON AREA VOCATIONAL TECH DIST

Parcel Total:	\$364.34	
---------------	----------	--

LEGAL DESCRIPTION: T13 R06-E S15 PT OF NENE	PARCEL NO: 1488	CONTROL NO: 74278
---	-----------------	-------------------

31.8	\$106,627.11	0.85392189	\$91,051.23	
------	--------------	------------	-------------	--

0	\$0.00	STAT	999999	STATE OF WISCONSIN
0.00340210	\$309.76	CNTY	11	COLUMBIA COUNTY
0.00781930	\$711.96	MUNI	11291	CITY OF WISCONSIN DELLS
0.00678990	\$618.23	REG	566678	SCH D OF WISCONSIN DELLS
0.00069210	\$63.02	VTAE	000400	MADISON AREA VOCATIONAL TECH DIST

Parcel Total:	\$1,702.97	
---------------	------------	--



# State of Wisconsin / Department of Natural Resources

Tony Evers , Governor

, Secretary

2/5/2025

## Chapter 70.114 - Aids Payment Worksheet For Tax Year 2024(Payment Year 2025) - Payment Due January 31, 2025

1019 of 7093

LEGAL DESCRIPTION: T13 R06-E S15 PT GV LT 5	PARCEL NO: 1485 &1489 THRU 1492	CONTROL NO: 74279
---	---------------------------------	-------------------

12.64	\$43,060.95	0.85392189	\$36,770.69	
-------	-------------	------------	-------------	--

0	\$0.00	STAT	999999	STATE OF WISCONSIN
---	--------	------	--------	--------------------

0.00340210	\$125.10	CNTY	11	COLUMBIA COUNTY
------------	----------	------	----	-----------------

0.00781930	\$287.52	MUNI	11291	CITY OF WISCONSIN DELLS
------------	----------	------	-------	-------------------------

0.00678990	\$249.67	REG	566678	SCH D OF WISCONSIN DELLS
------------	----------	-----	--------	--------------------------

0.00069210	\$25.45	VTAE	000400	MADISON AREA VOCATIONAL TECH DIST
------------	---------	------	--------	-----------------------------------

Parcel Total:	\$687.74
---------------	----------

LEGAL DESCRIPTION: T13 R06-E S15 PT GV LT 6	PARCEL NO: 1485 & 1489	CONTROL NO: 74280
---	------------------------	-------------------

22.9	\$76,766.40	0.85392189	\$65,552.51	
------	-------------	------------	-------------	--

0	\$0.00	STAT	999999	STATE OF WISCONSIN
---	--------	------	--------	--------------------

0.00340210	\$223.01	CNTY	11	COLUMBIA COUNTY
------------	----------	------	----	-----------------

0.00781930	\$512.57	MUNI	11291	CITY OF WISCONSIN DELLS
------------	----------	------	-------	-------------------------

0.00678990	\$445.10	REG	566678	SCH D OF WISCONSIN DELLS
------------	----------	-----	--------	--------------------------

0.00069210	\$45.37	VTAE	000400	MADISON AREA VOCATIONAL TECH DIST
------------	---------	------	--------	-----------------------------------

Parcel Total:	\$1,226.05
---------------	------------

File Number Total:	\$24,171.28
--------------------	-------------

Municipality Total:	\$24,171.28
---------------------	-------------



**State of Wisconsin / Department of Natural Resources**

Tony Evers , Governor

, Secretary

2/5/2025

**Chapter 70.114 - Aids Payment Worksheet For Tax Year 2024(Payment Year 2025) - Payment Due  
January 31, 2025**

1020 of 7093

DETAIL FOR TOWN OF BRIDGEPORT, CRAWFORD COUNTY

Acres	Est. Adjust. Purch. Price	Level of Assessment	Adjusted Local Value	Net Gen. Tax Rate	Calc. Aid Pay Amount	----- Taxing Jurisdiction -----		
						Type	Code	Description
FILE NO: WR 218 *			DATE OF PURCHASE: 02/20/1992			GRANTOR: R. KEITH MILHEIM		
LEGAL DESCRIPTION: T06 R05-W S06 PT GV LT 1				PARCEL NO: 70154		CONTROL NO: 70154		
1.3	\$1,114.48	0.74625318	\$831.68					
				0	\$0.00	STAT	999999	STATE OF WISCONSIN
				0.00784470	\$6.52	CNTY	12	CRAWFORD COUNTY
				0.00153170	\$1.27	MUNI	12002	TOWN OF BRIDGEPORT
				0.01277630	\$10.63	REG	126251	SCH D OF WAUZEKA-STEUBEN
				0.00105550	\$0.88	VTAE	000300	SOUTHWEST WISCONSIN VTAE DISTRICT
Parcel Total:					\$19.30			

File Number Total: \$19.30

FILE NO: WR 278 *			DATE OF PURCHASE: 02/04/1993			GRANTOR: PRAIRIE DU CHIEN COUNTRY CLU		
LEGAL DESCRIPTION: T06 R06-W S15 PT GV LT 5				PARCEL NO: 2-0276-0000		CONTROL NO: 71264		
8	\$7,483.66	0.74625318	\$5,584.71					
				0	\$0.00	STAT	999999	STATE OF WISCONSIN
				0.00784470	\$43.81	CNTY	12	CRAWFORD COUNTY
				0.00153170	\$8.55	MUNI	12002	TOWN OF BRIDGEPORT
				0.00739690	\$41.31	REG	124543	SCH D OF PRAIRIE DU CHIEN AREA
				0.00105550	\$5.89	VTAE	000300	SOUTHWEST WISCONSIN VTAE DISTRICT
Parcel Total:					\$99.56			





# State of Wisconsin / Department of Natural Resources

Tony Evers , Governor

, Secretary

2/5/2025

## Chapter 70.114 - Aids Payment Worksheet For Tax Year 2024(Payment Year 2025) - Payment Due January 31, 2025

1021 of 7093

LEGAL DESCRIPTION: T06 R06-W S15 PT GV LT 6	PARCEL NO: 2-0279-0000	CONTROL NO: 71265
---	------------------------	-------------------

15	\$14,030.51	0.74625318	\$10,470.31	
----	-------------	------------	-------------	--

0	\$0.00	STAT	999999	STATE OF WISCONSIN
---	--------	------	--------	--------------------

0.00784470	\$82.14	CNTY	12	CRAWFORD COUNTY
------------	---------	------	----	-----------------

0.00153170	\$16.04	MUNI	12002	TOWN OF BRIDGEPORT
------------	---------	------	-------	--------------------

0.00739690	\$77.45	REG	124543	SCH D OF PRAIRIE DU CHIEN AREA
------------	---------	-----	--------	--------------------------------

0.00105550	\$11.05	VTAE	000300	SOUTHWEST WISCONSIN VTAE DISTRICT
------------	---------	------	--------	-----------------------------------

Parcel Total:	\$186.68
---------------	----------

File Number Total:	\$286.24
--------------------	----------

FILE NO: WR 279 *	DATE OF PURCHASE: 02/12/1993	GRANTOR: WILLIAM CONNERS, ET AL
-------------------	------------------------------	---------------------------------

LEGAL DESCRIPTION: T06 R06-W S16 GOV LOT 5	PARCEL NO: 002-0294-0000	CONTROL NO: 71205
--	--------------------------	-------------------

12	\$24,509.82	0.74625318	\$18,290.53	
----	-------------	------------	-------------	--

0	\$0.00	STAT	999999	STATE OF WISCONSIN
---	--------	------	--------	--------------------

0.00784470	\$143.48	CNTY	12	CRAWFORD COUNTY
------------	----------	------	----	-----------------

0.00153170	\$28.02	MUNI	12002	TOWN OF BRIDGEPORT
------------	---------	------	-------	--------------------

0.00739690	\$135.29	REG	124543	SCH D OF PRAIRIE DU CHIEN AREA
------------	----------	-----	--------	--------------------------------

0.00105550	\$19.30	VTAE	000300	SOUTHWEST WISCONSIN VTAE DISTRICT
------------	---------	------	--------	-----------------------------------

Parcel Total:	\$326.09
---------------	----------

File Number Total:	\$326.09
--------------------	----------



# State of Wisconsin / Department of Natural Resources

Tony Evers , Governor

, Secretary

2/5/2025

## Chapter 70.114 - Aids Payment Worksheet For Tax Year 2024(Payment Year 2025) - Payment Due January 31, 2025

1022 of 7093

FILE NO: WR 286 *		DATE OF PURCHASE: 02/08/1993		GRANTOR: THOMAS WHITE	
LEGAL DESCRIPTION: T06 R06-W S16 PT NENE-LT 1-2		PARCEL NO: 12-002-0288-0000		CONTROL NO: 71291	
25	\$22,086.07	0.74625318	\$16,481.80		
		0	\$0.00	STAT 999999	STATE OF WISCONSIN
		0.00784470	\$129.29	CNTY 12	CRAWFORD COUNTY
		0.00153170	\$25.25	MUNI 12002	TOWN OF BRIDGEPORT
		0.00739690	\$121.91	REG 124543	SCH D OF PRAIRIE DU CHIEN AREA
		0.00105550	\$17.40	VTAE 000300	SOUTHWEST WISCONSIN VTAE DISTRICT
Parcel Total:			\$293.85		

LEGAL DESCRIPTION: T06 R06-W S16 PT NWNE-LT 1-2		PARCEL NO: 12-002-0288-0000		CONTROL NO: 71292	
32	\$28,270.71	0.74625318	\$21,097.11		
		0	\$0.00	STAT 999999	STATE OF WISCONSIN
		0.00784470	\$165.50	CNTY 12	CRAWFORD COUNTY
		0.00153170	\$32.31	MUNI 12002	TOWN OF BRIDGEPORT
		0.00739690	\$156.05	REG 124543	SCH D OF PRAIRIE DU CHIEN AREA
		0.00105550	\$22.27	VTAE 000300	SOUTHWEST WISCONSIN VTAE DISTRICT
Parcel Total:			\$376.13		



# State of Wisconsin / Department of Natural Resources

Tony Evers , Governor

, Secretary

2/5/2025

## Chapter 70.114 - Aids Payment Worksheet For Tax Year 2024(Payment Year 2025) - Payment Due January 31, 2025

1023 of 7093

LEGAL DESCRIPTION: T06 R06-W S16 PT SWNE-LT 1-2	PARCEL NO: 12-002-0288-0000	CONTROL NO: 71293
---	-----------------------------	-------------------

32	\$28,270.71	0.74625318	\$21,097.11
----	-------------	------------	-------------

0	\$0.00	STAT	999999	STATE OF WISCONSIN
0.00784470	\$165.50	CNTY	12	CRAWFORD COUNTY
0.00153170	\$32.31	MUNI	12002	TOWN OF BRIDGEPORT
0.00739690	\$156.05	REG	124543	SCH D OF PRAIRIE DU CHIEN AREA
0.00105550	\$22.27	VTAE	000300	SOUTHWEST WISCONSIN VTAE DISTRICT

Parcel Total:	\$376.13
---------------	----------

LEGAL DESCRIPTION: T06 R06-W S16 PT SENE-LT 1-2	PARCEL NO: 12-002-0288-0000	CONTROL NO: 71294
---	-----------------------------	-------------------

30	\$26,503.28	0.74625318	\$19,778.16
----	-------------	------------	-------------

0	\$0.00	STAT	999999	STATE OF WISCONSIN
0.00784470	\$155.15	CNTY	12	CRAWFORD COUNTY
0.00153170	\$30.29	MUNI	12002	TOWN OF BRIDGEPORT
0.00739690	\$146.30	REG	124543	SCH D OF PRAIRIE DU CHIEN AREA
0.00105550	\$20.88	VTAE	000300	SOUTHWEST WISCONSIN VTAE DISTRICT

Parcel Total:	\$352.62
---------------	----------

LEGAL DESCRIPTION: T06 R06-W S16 GOV LOT 3	PARCEL NO: 12-002-0295-0000	CONTROL NO: 71295
--	-----------------------------	-------------------

8	\$7,069.72	0.74625318	\$5,275.80
---	------------	------------	------------

0	\$0.00	STAT	999999	STATE OF WISCONSIN
0.00784470	\$41.39	CNTY	12	CRAWFORD COUNTY
0.00153170	\$8.08	MUNI	12002	TOWN OF BRIDGEPORT
0.00739690	\$39.02	REG	124543	SCH D OF PRAIRIE DU CHIEN AREA
0.00105550	\$5.57	VTAE	000300	SOUTHWEST WISCONSIN VTAE DISTRICT

Parcel Total:	\$94.06
---------------	---------



# State of Wisconsin / Department of Natural Resources

Tony Evers , Governor

, Secretary

2/5/2025

## Chapter 70.114 - Aids Payment Worksheet For Tax Year 2024(Payment Year 2025) - Payment Due January 31, 2025

1024 of 7093

File Number Total: \$1,492.79

FILE NO: WR 296 \*

DATE OF PURCHASE: 05/11/1993

GRANTOR: ARTHUR BOXRUCKER

LEGAL DESCRIPTION: T06 R06-W S09 PT OF SESW

PARCEL NO: 71401

CONTROL NO: 71401

0.02 \$19.06 0.74625318 \$14.23

0 \$0.00 STAT 999999 STATE OF WISCONSIN

0.00784470 \$0.11 CNTY 12 CRAWFORD COUNTY

0.00153170 \$0.02 MUNI 12002 TOWN OF BRIDGEPORT

0.00739690 \$0.11 REG 124543 SCH D OF PRAIRIE DU CHIEN AREA

0.00105550 \$0.02 VTAE 000300 SOUTHWEST WISCONSIN VTAE DISTRICT

Parcel Total: \$0.26

LEGAL DESCRIPTION: T06 R06-W S16 NENW-FRAC LT 3

PARCEL NO: 12-002-0291-0000

CONTROL NO: 71402

73 \$67,791.43 0.74625318 \$50,589.57

0 \$0.00 STAT 999999 STATE OF WISCONSIN

0.00784470 \$396.86 CNTY 12 CRAWFORD COUNTY

0.00153170 \$77.49 MUNI 12002 TOWN OF BRIDGEPORT

0.00739690 \$374.20 REG 124543 SCH D OF PRAIRIE DU CHIEN AREA

0.00105550 \$53.40 VTAE 000300 SOUTHWEST WISCONSIN VTAE DISTRICT

Parcel Total: \$901.95

File Number Total: \$902.21



# State of Wisconsin / Department of Natural Resources

Tony Evers , Governor

, Secretary

2/5/2025

## Chapter 70.114 - Aids Payment Worksheet For Tax Year 2024(Payment Year 2025) - Payment Due January 31, 2025

1025 of 7093

FILE NO: WR 299 *				DATE OF PURCHASE: 02/11/1994				GRANTOR: WILFRED JONES			
LEGAL DESCRIPTION: T06 R06-W S18 GOV LOT 7				PARCEL NO: 12-002-0306-0000				CONTROL NO: 72150			
22.67	\$60,069.60	0.74625318	\$44,827.13								
				0	\$0.00	STAT	999999	STATE OF WISCONSIN			
				0.00784470	\$351.65	CNTY	12	CRAWFORD COUNTY			
				0.00153170	\$68.66	MUNI	12002	TOWN OF BRIDGEPORT			
				0.00739690	\$331.58	REG	124543	SCH D OF PRAIRIE DU CHIEN AREA			
				0.00105550	\$47.31	VTAE	000300	SOUTHWEST WISCONSIN VTAE DISTRICT			
Parcel Total:					\$799.20						

File Number Total:					\$799.20						
--------------------	--	--	--	--	----------	--	--	--	--	--	--

FILE NO: WR 377 *				DATE OF PURCHASE: 03/10/1995				GRANTOR: FULLER LOG AND LUMBER CO., I			
LEGAL DESCRIPTION: T06 R06-W S17 GOV LOT 9				PARCEL NO: 12-002-0301-0000 220				CONTROL NO: 74453			
28.8	\$35,283.38	0.74625318	\$26,330.33								
				0	\$0.00	STAT	999999	STATE OF WISCONSIN			
				0.00784470	\$206.55	CNTY	12	CRAWFORD COUNTY			
				0.00153170	\$40.33	MUNI	12002	TOWN OF BRIDGEPORT			
				0.00739690	\$194.76	REG	124543	SCH D OF PRAIRIE DU CHIEN AREA			
				0.00105550	\$27.79	VTAE	000300	SOUTHWEST WISCONSIN VTAE DISTRICT			
Parcel Total:					\$469.43						

File Number Total:					\$469.43						
--------------------	--	--	--	--	----------	--	--	--	--	--	--



# State of Wisconsin / Department of Natural Resources

Tony Evers , Governor

, Secretary

2/5/2025

## Chapter 70.114 - Aids Payment Worksheet For Tax Year 2024(Payment Year 2025) - Payment Due January 31, 2025

1026 of 7093

FILE NO: WR 502 *				DATE OF PURCHASE: 01/21/2000				GRANTOR: ALAN FLANSBURGH			
LEGAL DESCRIPTION: T06 R05-W S07 PT GV LT 9				PARCEL NO: 002-0455-0000				CONTROL NO: 84311			
18.7	\$17,548.26	0.74625318	\$13,095.44								
				0	\$0.00	STAT	999999	STATE OF WISCONSIN			
				0.00784470	\$102.73	CNTY	12	CRAWFORD COUNTY			
				0.00153170	\$20.06	MUNI	12002	TOWN OF BRIDGEPORT			
				0.01277630	\$167.31	REG	126251	SCH D OF WAUZEKA-STEUBEN			
				0.00105550	\$13.82	VTAE	000300	SOUTHWEST WISCONSIN VTAE DISTRICT			
Parcel Total:					\$303.92						

File Number Total:					\$303.92						
--------------------	--	--	--	--	----------	--	--	--	--	--	--

FILE NO: WR 559 *				DATE OF PURCHASE: 04/09/2004				GRANTOR: LEWIS MARFILIUS			
LEGAL DESCRIPTION: T06 R06-W S12 PT GV LT 02				PARCEL NO: 12-002-0254-0000				CONTROL NO: 91609			
30	\$99,816.31	0.74625318	\$74,488.24								
				0	\$0.00	STAT	999999	STATE OF WISCONSIN			
				0.00784470	\$584.34	CNTY	12	CRAWFORD COUNTY			
				0.00153170	\$114.09	MUNI	12002	TOWN OF BRIDGEPORT			
				0.01277630	\$951.68	REG	126251	SCH D OF WAUZEKA-STEUBEN			
				0.00105550	\$78.62	VTAE	000300	SOUTHWEST WISCONSIN VTAE DISTRICT			
Parcel Total:					\$1,728.73						



# State of Wisconsin / Department of Natural Resources

Tony Evers , Governor

, Secretary

2/5/2025

## Chapter 70.114 - Aids Payment Worksheet For Tax Year 2024(Payment Year 2025) - Payment Due January 31, 2025

1027 of 7093

LEGAL DESCRIPTION: T06 R06-W S12 PT GV LT 3	PARCEL NO: 12-002-0256-0000	CONTROL NO: 91610
---	-----------------------------	-------------------

33	\$92,556.54	0.74625318	\$69,070.61
----	-------------	------------	-------------

0	\$0.00	STAT	999999	STATE OF WISCONSIN
0.00784470	\$541.84	CNTY	12	CRAWFORD COUNTY
0.00153170	\$105.80	MUNI	12002	TOWN OF BRIDGEPORT
0.01277630	\$882.46	REG	126251	SCH D OF WAUZEKA-STEUBEN
0.00105550	\$72.90	VTAE	000300	SOUTHWEST WISCONSIN VTAE DISTRICT

Parcel Total:	\$1,603.00
---------------	------------

LEGAL DESCRIPTION: T06 R06-W S12 PT GV LT 4	PARCEL NO: 12-002-0266-0000	CONTROL NO: 91611
---	-----------------------------	-------------------

27	\$90,741.96	0.74625318	\$67,716.48
----	-------------	------------	-------------

0	\$0.00	STAT	999999	STATE OF WISCONSIN
0.00784470	\$531.21	CNTY	12	CRAWFORD COUNTY
0.00153170	\$103.72	MUNI	12002	TOWN OF BRIDGEPORT
0.01277630	\$865.16	REG	126251	SCH D OF WAUZEKA-STEUBEN
0.00105550	\$71.47	VTAE	000300	SOUTHWEST WISCONSIN VTAE DISTRICT

Parcel Total:	\$1,571.56
---------------	------------

File Number Total:	\$4,903.29
--------------------	------------



# State of Wisconsin / Department of Natural Resources

Tony Evers , Governor

, Secretary

2/5/2025

## Chapter 70.114 - Aids Payment Worksheet For Tax Year 2024(Payment Year 2025) - Payment Due January 31, 2025

1028 of 7093

FILE NO: WR 571 B		DATE OF PURCHASE: 08/31/2004		GRANTOR: Trust For Public Lands	
LEGAL DESCRIPTION: T06 R06-W S12 GOV LOT 7		PARCEL NO: 092299		CONTROL NO: 92299	
20.04	\$25,134.14	0.74625318	\$18,756.43		
		0	\$0.00	STAT 999999	STATE OF WISCONSIN
		0.00784470	\$147.14	CNTY 12	CRAWFORD COUNTY
		0.00153170	\$28.73	MUNI 12002	TOWN OF BRIDGEPORT
		0.00739690	\$138.74	REG 124543	SCH D OF PRAIRIE DU CHIEN AREA
		0.00105550	\$19.80	VTAE 000300	SOUTHWEST WISCONSIN VTAE DISTRICT
Parcel Total:			\$334.41		

LEGAL DESCRIPTION: T06 R06-W S12 GOV LOT 8		PARCEL NO: 092300		CONTROL NO: 92300	
27.24	\$34,164.48	0.74625318	\$25,495.35		
		0	\$0.00	STAT 999999	STATE OF WISCONSIN
		0.00784470	\$200.00	CNTY 12	CRAWFORD COUNTY
		0.00153170	\$39.05	MUNI 12002	TOWN OF BRIDGEPORT
		0.00739690	\$188.59	REG 124543	SCH D OF PRAIRIE DU CHIEN AREA
		0.00105550	\$26.91	VTAE 000300	SOUTHWEST WISCONSIN VTAE DISTRICT
Parcel Total:			\$454.55		





# State of Wisconsin / Department of Natural Resources

Tony Evers , Governor

, Secretary

2/5/2025

## Chapter 70.114 - Aids Payment Worksheet For Tax Year 2024(Payment Year 2025) - Payment Due January 31, 2025

1029 of 7093

LEGAL DESCRIPTION: T06 R06-W S16 GOV LOT 3	PARCEL NO: 092301	CONTROL NO: 92301
--	-------------------	-------------------

2.64	\$3,310.83	0.74625318	\$2,470.72
------	------------	------------	------------

0	\$0.00	STAT	999999	STATE OF WISCONSIN
0.00784470	\$19.38	CNTY	12	CRAWFORD COUNTY
0.00153170	\$3.78	MUNI	12002	TOWN OF BRIDGEPORT
0.00739690	\$18.28	REG	124543	SCH D OF PRAIRIE DU CHIEN AREA
0.00105550	\$2.61	VTAE	000300	SOUTHWEST WISCONSIN VTAE DISTRICT

Parcel Total:	\$44.05
---------------	---------

LEGAL DESCRIPTION: T06 R06-W S16 GOV LOT 4	PARCEL NO: 092302	CONTROL NO: 92302
--	-------------------	-------------------

5.23	\$6,558.58	0.74625318	\$4,894.36
------	------------	------------	------------

0	\$0.00	STAT	999999	STATE OF WISCONSIN
0.00784470	\$38.39	CNTY	12	CRAWFORD COUNTY
0.00153170	\$7.50	MUNI	12002	TOWN OF BRIDGEPORT
0.00739690	\$36.20	REG	124543	SCH D OF PRAIRIE DU CHIEN AREA
0.00105550	\$5.17	VTAE	000300	SOUTHWEST WISCONSIN VTAE DISTRICT

Parcel Total:	\$87.26
---------------	---------

LEGAL DESCRIPTION: T06 R06-W S16 GOV LOT 5	PARCEL NO: 092303	CONTROL NO: 92303
--	-------------------	-------------------

12.16	\$15,251.53	0.74625318	\$11,381.50
-------	-------------	------------	-------------

0	\$0.00	STAT	999999	STATE OF WISCONSIN
0.00784470	\$89.28	CNTY	12	CRAWFORD COUNTY
0.00153170	\$17.43	MUNI	12002	TOWN OF BRIDGEPORT
0.00739690	\$84.19	REG	124543	SCH D OF PRAIRIE DU CHIEN AREA
0.00105550	\$12.01	VTAE	000300	SOUTHWEST WISCONSIN VTAE DISTRICT

Parcel Total:	\$202.91
---------------	----------



# State of Wisconsin / Department of Natural Resources

Tony Evers , Governor

, Secretary

2/5/2025

## Chapter 70.114 - Aids Payment Worksheet For Tax Year 2024(Payment Year 2025) - Payment Due January 31, 2025

1030 of 7093

File Number Total: \$1,123.18

Municipality Total: \$10,625.65



# State of Wisconsin / Department of Natural Resources

Tony Evers , Governor

, Secretary

2/5/2025

## Chapter 70.114 - Aids Payment Worksheet For Tax Year 2024(Payment Year 2025) - Payment Due January 31, 2025

1031 of 7093

DETAIL FOR TOWN OF CLAYTON, CRAWFORD COUNTY

Acres	Est. Adjust. Purch. Price	Level of Assessment	Adjusted Local Value	Net Gen. Tax Rate	Calc. Aid Pay Amount	----- Taxing Jurisdiction ----- Type	Code	Description
FILE NO: FI 2722 *			DATE OF PURCHASE: 01/14/2002			GRANTOR: ARLEN L KNUTSON		
LEGAL DESCRIPTION: T10 R03-W S05 PT OF NENW				PARCEL NO: 12-004-0783-0000		CONTROL NO: 86948		
1	\$1,959.64	1.03738743	\$2,032.91					
				0	\$0.00	STAT	999999	STATE OF WISCONSIN
				0.005874	\$11.94	CNTY	12	CRAWFORD COUNTY
				0.00457080	\$9.29	MUNI	12004	TOWN OF CLAYTON
				0.00626740	\$12.74	REG	122016	SCH D OF NORTH CRAWFORD
				0.00079040	\$1.61	VTAE	000300	SOUTHWEST WISCONSIN VTAE DISTRICT
Parcel Total:					\$35.58			
File Number Total:					\$35.58			
Municipality Total:					\$35.58			



# State of Wisconsin / Department of Natural Resources

Tony Evers , Governor

, Secretary

2/5/2025

## Chapter 70.114 - Aids Payment Worksheet For Tax Year 2024(Payment Year 2025) - Payment Due January 31, 2025

1032 of 7093

DETAIL FOR TOWN OF EASTMAN, CRAWFORD COUNTY

Acres	Est. Adjust. Purch. Price	Level of Assessment	Adjusted Local Value	Net Gen. Tax Rate	Calc. Aid Pay Amount	----- Taxing Jurisdiction ----- Type	Code	Description
FILE NO: NA 20010 *			DATE OF PURCHASE: 03/27/2009			GRANTOR: The Nature Conservancy of Wi		
LEGAL DESCRIPTION: T08 R04-W S05 PT OF NENW				PARCEL NO: 12-006-0001-0000		CONTROL NO: 103520		
10.4	\$20,487.05	0.61859659	\$12,673.22					
				0	\$0.00	STAT	999999	STATE OF WISCONSIN
				0.00954760	\$121.00	CNTY	12	CRAWFORD COUNTY
				0.00416180	\$52.74	MUNI	12006	TOWN OF EASTMAN
				0.01556160	\$197.22	REG	126251	SCH D OF WAUZEKA-STEUBEN
				0.00128460	\$16.28	VTAE	000300	SOUTHWEST WISCONSIN VTAE DISTRICT
Parcel Total:					\$387.24			

LEGAL DESCRIPTION: T08 R04-W S05 PT OF NESW				PARCEL NO: 12-006-0007-0000		CONTROL NO: 103522		
0.15	\$295.49	0.61859659	\$182.79					
				0	\$0.00	STAT	999999	STATE OF WISCONSIN
				0.00954760	\$1.75	CNTY	12	CRAWFORD COUNTY
				0.00416180	\$0.76	MUNI	12006	TOWN OF EASTMAN
				0.01556160	\$2.84	REG	126251	SCH D OF WAUZEKA-STEUBEN
				0.00128460	\$0.23	VTAE	000300	SOUTHWEST WISCONSIN VTAE DISTRICT
Parcel Total:					\$5.58			



# State of Wisconsin / Department of Natural Resources

Tony Evers , Governor

, Secretary

2/5/2025

## Chapter 70.114 - Aids Payment Worksheet For Tax Year 2024(Payment Year 2025) - Payment Due January 31, 2025

1033 of 7093

LEGAL DESCRIPTION: T08 R04-W S05 PT OF SESW	PARCEL NO: 12-006-0010-0001	CONTROL NO: 103523
---	-----------------------------	--------------------

8.37	\$16,488.13	0.61859659	\$10,199.50
------	-------------	------------	-------------

0	\$0.00	STAT	999999	STATE OF WISCONSIN
---	--------	------	--------	--------------------

0.00954760	\$97.38	CNTY	12	CRAWFORD COUNTY
------------	---------	------	----	-----------------

0.00416180	\$42.45	MUNI	12006	TOWN OF EASTMAN
------------	---------	------	-------	-----------------

0.01556160	\$158.72	REG	126251	SCH D OF WAUZEKA-STEUBEN
------------	----------	-----	--------	--------------------------

0.00128460	\$13.10	VTAE	000300	SOUTHWEST WISCONSIN VTAE DISTRICT
------------	---------	------	--------	-----------------------------------

Parcel Total:	\$311.65			
---------------	----------	--	--	--

LEGAL DESCRIPTION: T08 R04-W S06 PT OF NENW	PARCEL NO: 12-006-0012-0000	CONTROL NO: 103524
---	-----------------------------	--------------------

28.68	\$56,496.97	0.61859659	\$34,948.84
-------	-------------	------------	-------------

0	\$0.00	STAT	999999	STATE OF WISCONSIN
---	--------	------	--------	--------------------

0.00954760	\$333.68	CNTY	12	CRAWFORD COUNTY
------------	----------	------	----	-----------------

0.00416180	\$145.45	MUNI	12006	TOWN OF EASTMAN
------------	----------	------	-------	-----------------

0.01556160	\$543.86	REG	126251	SCH D OF WAUZEKA-STEUBEN
------------	----------	-----	--------	--------------------------

0.00128460	\$44.89	VTAE	000300	SOUTHWEST WISCONSIN VTAE DISTRICT
------------	---------	------	--------	-----------------------------------

Parcel Total:	\$1,067.88			
---------------	------------	--	--	--

LEGAL DESCRIPTION: T08 R04-W S05 PT OF SENW	PARCEL NO: 12-006-0005-0000	CONTROL NO: 115002
---	-----------------------------	--------------------

38.5	\$75,841.49	0.61859659	\$46,915.28
------	-------------	------------	-------------

0	\$0.00	STAT	999999	STATE OF WISCONSIN
---	--------	------	--------	--------------------

0.00954760	\$447.93	CNTY	12	CRAWFORD COUNTY
------------	----------	------	----	-----------------

0.00416180	\$195.25	MUNI	12006	TOWN OF EASTMAN
------------	----------	------	-------	-----------------

0.01556160	\$730.08	REG	126251	SCH D OF WAUZEKA-STEUBEN
------------	----------	-----	--------	--------------------------

0.00128460	\$60.27	VTAE	000300	SOUTHWEST WISCONSIN VTAE DISTRICT
------------	---------	------	--------	-----------------------------------

Parcel Total:	\$1,433.53			
---------------	------------	--	--	--



# State of Wisconsin / Department of Natural Resources

Tony Evers , Governor

, Secretary

2/5/2025

## Chapter 70.114 - Aids Payment Worksheet For Tax Year 2024(Payment Year 2025) - Payment Due January 31, 2025

1034 of 7093

LEGAL DESCRIPTION: T08 R04-W S06 PT OF NWNE				PARCEL NO: 12-006-0012-0000				CONTROL NO: 115005	
36.03	\$70,975.80	0.61859659	\$43,905.39	0	\$0.00	STAT	999999	STATE OF WISCONSIN	
				0.00954760	\$419.19	CNTY	12	CRAWFORD COUNTY	
				0.00416180	\$182.73	MUNI	12006	TOWN OF EASTMAN	
				0.01556160	\$683.24	REG	126251	SCH D OF WAUZEKA-STEUBEN	
				0.00128460	\$56.40	VTAE	000300	SOUTHWEST WISCONSIN VTAE DISTRICT	
Parcel Total:				\$1,341.56					

LEGAL DESCRIPTION: T08 R04-W S06 PT OF NENE				PARCEL NO: 12-006-0012-0000				CONTROL NO: 115006	
9.76	\$19,226.31	0.61859659	\$11,893.33	0	\$0.00	STAT	999999	STATE OF WISCONSIN	
				0.00954760	\$113.55	CNTY	12	CRAWFORD COUNTY	
				0.00416180	\$49.50	MUNI	12006	TOWN OF EASTMAN	
				0.01556160	\$185.08	REG	126251	SCH D OF WAUZEKA-STEUBEN	
				0.00128460	\$15.28	VTAE	000300	SOUTHWEST WISCONSIN VTAE DISTRICT	
Parcel Total:				\$363.41					

LEGAL DESCRIPTION: T08 R04-W S06 PT OF SENW				PARCEL NO: 12-006-0012-0000				CONTROL NO: 115007	
15.5	\$30,533.58	0.61859659	\$18,887.97	0	\$0.00	STAT	999999	STATE OF WISCONSIN	
				0.00954760	\$180.33	CNTY	12	CRAWFORD COUNTY	
				0.00416180	\$78.61	MUNI	12006	TOWN OF EASTMAN	
				0.01556160	\$293.93	REG	126251	SCH D OF WAUZEKA-STEUBEN	
				0.00128460	\$24.26	VTAE	000300	SOUTHWEST WISCONSIN VTAE DISTRICT	
Parcel Total:				\$577.13					



# State of Wisconsin / Department of Natural Resources

Tony Evers , Governor

, Secretary

2/5/2025

## Chapter 70.114 - Aids Payment Worksheet For Tax Year 2024(Payment Year 2025) - Payment Due January 31, 2025

1035 of 7093

LEGAL DESCRIPTION: T08 R04-W S06 PT OF SWNE	PARCEL NO: 12-006-0012-000	CONTROL NO: 115008
---	----------------------------	--------------------

11.56	\$22,772.14	0.61859659	\$14,086.77
-------	-------------	------------	-------------

0	\$0.00	STAT	999999	STATE OF WISCONSIN
---	--------	------	--------	--------------------

0.00954760	\$134.49	CNTY	12	CRAWFORD COUNTY
------------	----------	------	----	-----------------

0.00416180	\$58.63	MUNI	12006	TOWN OF EASTMAN
------------	---------	------	-------	-----------------

0.01556160	\$219.21	REG	126251	SCH D OF WAUZEKA-STEUBEN
------------	----------	-----	--------	--------------------------

0.00128460	\$18.10	VTAE	000300	SOUTHWEST WISCONSIN VTAE DISTRICT
------------	---------	------	--------	-----------------------------------

Parcel Total:	\$430.43
---------------	----------

File Number Total:	\$5,918.41
--------------------	------------

FILE NO: NA 20049 *	DATE OF PURCHASE: 10/27/2010	GRANTOR: Kevin R Spaight
---------------------	------------------------------	--------------------------

LEGAL DESCRIPTION: T08 R04-W S05 PT OF SWNW	PARCEL NO: 12-006-0004-0000	CONTROL NO: 118420
---	-----------------------------	--------------------

23.63	\$90,156.36	0.61859659	\$55,770.42
-------	-------------	------------	-------------

0	\$0.00	STAT	999999	STATE OF WISCONSIN
---	--------	------	--------	--------------------

0.00954760	\$532.47	CNTY	12	CRAWFORD COUNTY
------------	----------	------	----	-----------------

0.00416180	\$232.10	MUNI	12006	TOWN OF EASTMAN
------------	----------	------	-------	-----------------

0.01556160	\$867.88	REG	126251	SCH D OF WAUZEKA-STEUBEN
------------	----------	-----	--------	--------------------------

0.00128460	\$71.64	VTAE	000300	SOUTHWEST WISCONSIN VTAE DISTRICT
------------	---------	------	--------	-----------------------------------

Parcel Total:	\$1,704.09
---------------	------------



# State of Wisconsin / Department of Natural Resources

Tony Evers , Governor

, Secretary

2/5/2025

## Chapter 70.114 - Aids Payment Worksheet For Tax Year 2024(Payment Year 2025) - Payment Due January 31, 2025

1036 of 7093

LEGAL DESCRIPTION: T08 R04-W S05 PT OF NESW	PARCEL NO: 12-006-0006-0000	CONTROL NO: 118421
---	-----------------------------	--------------------

39.85	\$152,041.09	0.61859659	\$94,052.10
-------	--------------	------------	-------------

0	\$0.00	STAT	999999	STATE OF WISCONSIN
0.00954760	\$897.97	CNTY	12	CRAWFORD COUNTY
0.00416180	\$391.43	MUNI	12006	TOWN OF EASTMAN
0.01556160	\$1,463.60	REG	126251	SCH D OF WAUZEKA-STEUBEN
0.00128460	\$120.81	VTAE	000300	SOUTHWEST WISCONSIN VTAE DISTRICT

Parcel Total:	\$2,873.81
---------------	------------

LEGAL DESCRIPTION: T08 R04-W S05 NWSW	PARCEL NO: 12-006-0008-0000	CONTROL NO: 118422
---------------------------------------	-----------------------------	--------------------

40	\$152,613.38	0.61859659	\$94,406.12
----	--------------	------------	-------------

0	\$0.00	STAT	999999	STATE OF WISCONSIN
0.00954760	\$901.35	CNTY	12	CRAWFORD COUNTY
0.00416180	\$392.90	MUNI	12006	TOWN OF EASTMAN
0.01556160	\$1,469.11	REG	126251	SCH D OF WAUZEKA-STEUBEN
0.00128460	\$121.27	VTAE	000300	SOUTHWEST WISCONSIN VTAE DISTRICT

Parcel Total:	\$2,884.63
---------------	------------

File Number Total:	\$7,462.53
--------------------	------------





# State of Wisconsin / Department of Natural Resources

Tony Evers , Governor

, Secretary

2/5/2025

## Chapter 70.114 - Aids Payment Worksheet For Tax Year 2024(Payment Year 2025) - Payment Due January 31, 2025

1037 of 7093

FILE NO: W 1305 *				DATE OF PURCHASE: 03/23/1998				GRANTOR: ANTHONY BOVENZO			
LEGAL DESCRIPTION: T08 R05-W S35 PT OF NENW-PTLT3 CSM637				PARCEL NO:				CONTROL NO: 80347			
7.9	\$14,842.86	0.61859659	\$9,181.74								
				0	\$0.00	STAT	999999	STATE OF WISCONSIN			
				0.00954760	\$87.66	CNTY	12	CRAWFORD COUNTY			
				0.00416180	\$38.21	MUNI	12006	TOWN OF EASTMAN			
				0.01556160	\$142.88	REG	126251	SCH D OF WAUZEKA-STEUBEN			
				0.00128460	\$11.79	VTAE	000300	SOUTHWEST WISCONSIN VTAE DISTRICT			
Parcel Total:					\$280.54						

LEGAL DESCRIPTION: T08 R05-W S26 PT OF SESW-PTLT3 CSM637				PARCEL NO: 080482				CONTROL NO: 80482			
1.33	\$2,497.63	0.61859659	\$1,545.03								
				0	\$0.00	STAT	999999	STATE OF WISCONSIN			
				0.00954760	\$14.75	CNTY	12	CRAWFORD COUNTY			
				0.00416180	\$6.43	MUNI	12006	TOWN OF EASTMAN			
				0.01556160	\$24.04	REG	126251	SCH D OF WAUZEKA-STEUBEN			
				0.00128460	\$1.98	VTAE	000300	SOUTHWEST WISCONSIN VTAE DISTRICT			
Parcel Total:					\$47.20						



# State of Wisconsin / Department of Natural Resources

Tony Evers , Governor

, Secretary

2/5/2025

## Chapter 70.114 - Aids Payment Worksheet For Tax Year 2024(Payment Year 2025) - Payment Due January 31, 2025

1038 of 7093

LEGAL DESCRIPTION: T08 R05-W S26 PT OF SESW-PTLT4 CSM638				PARCEL NO: 080496	CONTROL NO: 80496			
1.23	\$2,309.56	0.61859659	\$1,428.68					
				0	\$0.00	STAT	999999	STATE OF WISCONSIN
				0.00954760	\$13.64	CNTY	12	CRAWFORD COUNTY
				0.00416180	\$5.95	MUNI	12006	TOWN OF EASTMAN
				0.01556160	\$22.23	REG	126251	SCH D OF WAUZEKA-STEUBEN
				0.00128460	\$1.84	VTAE	000300	SOUTHWEST WISCONSIN VTAE DISTRICT
Parcel Total:					\$43.66			

LEGAL DESCRIPTION: T08 R05-W S26 PT OF SESW-PTLT5 CSM638				PARCEL NO: 080497	CONTROL NO: 80497			
1.29	\$2,422.40	0.61859659	\$1,498.49					
				0	\$0.00	STAT	999999	STATE OF WISCONSIN
				0.00954760	\$14.31	CNTY	12	CRAWFORD COUNTY
				0.00416180	\$6.24	MUNI	12006	TOWN OF EASTMAN
				0.01556160	\$23.32	REG	126251	SCH D OF WAUZEKA-STEUBEN
				0.00128460	\$1.92	VTAE	000300	SOUTHWEST WISCONSIN VTAE DISTRICT
Parcel Total:					\$45.79			

LEGAL DESCRIPTION: T08 R05-W S35 PT OF NENW-PTLT4 CSM638				PARCEL NO: 080498	CONTROL NO: 80498			
7.9	\$14,842.86	0.61859659	\$9,181.74					
				0	\$0.00	STAT	999999	STATE OF WISCONSIN
				0.00954760	\$87.66	CNTY	12	CRAWFORD COUNTY
				0.00416180	\$38.21	MUNI	12006	TOWN OF EASTMAN
				0.01556160	\$142.88	REG	126251	SCH D OF WAUZEKA-STEUBEN
				0.00128460	\$11.79	VTAE	000300	SOUTHWEST WISCONSIN VTAE DISTRICT
Parcel Total:					\$280.54			



# State of Wisconsin / Department of Natural Resources

Tony Evers , Governor

, Secretary

2/5/2025

## Chapter 70.114 - Aids Payment Worksheet For Tax Year 2024(Payment Year 2025) - Payment Due January 31, 2025

1039 of 7093

LEGAL DESCRIPTION: T08 R05-W S35 PT OF NENW-PTLT5 CSM638      PARCEL NO: 080499      CONTROL NO: 80499

7.9      \$14,842.86      0.61859659      \$9,181.74

0      \$0.00      STAT      999999      STATE OF WISCONSIN

0.00954760      \$87.66      CNTY      12      CRAWFORD COUNTY

0.00416180      \$38.21      MUNI      12006      TOWN OF EASTMAN

0.01556160      \$142.88      REG      126251      SCH D OF WAUZEKA-STEUBEN

0.00128460      \$11.79      VTAE      000300      SOUTHWEST WISCONSIN VTAE DISTRICT

Parcel Total:      \$280.54

File Number Total:      \$978.27

FILE NO: W 1320 \*      DATE OF PURCHASE: 10/29/1998      GRANTOR: MICHAEL E WALLACE

LEGAL DESCRIPTION: T08 R05-W S25 PT OF NESW      PARCEL NO: 12-006-0491-0000      CONTROL NO: 80855

5      \$4,927.56      0.61859659      \$3,048.17

0      \$0.00      STAT      999999      STATE OF WISCONSIN

0.00954760      \$29.10      CNTY      12      CRAWFORD COUNTY

0.00416180      \$12.69      MUNI      12006      TOWN OF EASTMAN

0.01556160      \$47.43      REG      126251      SCH D OF WAUZEKA-STEUBEN

0.00128460      \$3.92      VTAE      000300      SOUTHWEST WISCONSIN VTAE DISTRICT

Parcel Total:      \$93.14



# State of Wisconsin / Department of Natural Resources

Tony Evers , Governor

, Secretary

2/5/2025

## Chapter 70.114 - Aids Payment Worksheet For Tax Year 2024(Payment Year 2025) - Payment Due January 31, 2025

1040 of 7093

LEGAL DESCRIPTION: T08 R05-W S25 PT OF SESW	PARCEL NO: 12-006-0494-0000	CONTROL NO: 80856
---	-----------------------------	-------------------

22.5	\$21,967.13	0.61859659	\$13,588.79
------	-------------	------------	-------------

0	\$0.00	STAT	999999	STATE OF WISCONSIN
---	--------	------	--------	--------------------

0.00954760	\$129.74	CNTY	12	CRAWFORD COUNTY
------------	----------	------	----	-----------------

0.00416180	\$56.55	MUNI	12006	TOWN OF EASTMAN
------------	---------	------	-------	-----------------

0.01556160	\$211.46	REG	126251	SCH D OF WAUZEKA-STEUBEN
------------	----------	-----	--------	--------------------------

0.00128460	\$17.46	VTAE	000300	SOUTHWEST WISCONSIN VTAE DISTRICT
------------	---------	------	--------	-----------------------------------

Parcel Total:	\$415.21
---------------	----------

File Number Total:	\$508.35
--------------------	----------

FILE NO: W 1323 *	DATE OF PURCHASE: 11/23/1998	GRANTOR: WINIFRED WHETZEL
-------------------	------------------------------	---------------------------

LEGAL DESCRIPTION: T08 R05-W S25 PT OF NESW	PARCEL NO: 12-006-0491-0001	CONTROL NO: 81057
---	-----------------------------	-------------------

10	\$9,779.89	0.61859659	\$6,049.80
----	------------	------------	------------

0	\$0.00	STAT	999999	STATE OF WISCONSIN
---	--------	------	--------	--------------------

0.00954760	\$57.76	CNTY	12	CRAWFORD COUNTY
------------	---------	------	----	-----------------

0.00416180	\$25.18	MUNI	12006	TOWN OF EASTMAN
------------	---------	------	-------	-----------------

0.01556160	\$94.14	REG	126251	SCH D OF WAUZEKA-STEUBEN
------------	---------	-----	--------	--------------------------

0.00128460	\$7.77	VTAE	000300	SOUTHWEST WISCONSIN VTAE DISTRICT
------------	--------	------	--------	-----------------------------------

Parcel Total:	\$184.85
---------------	----------



# State of Wisconsin / Department of Natural Resources

Tony Evers , Governor

, Secretary

2/5/2025

## Chapter 70.114 - Aids Payment Worksheet For Tax Year 2024(Payment Year 2025) - Payment Due January 31, 2025

1041 of 7093

LEGAL DESCRIPTION: T08 R05-W S25 PT OF SESW      PARCEL NO: 12-006-0494-0001      CONTROL NO: 81058

17.5      \$17,114.80      0.61859659      \$10,587.16

0      \$0.00      STAT      999999      STATE OF WISCONSIN

0.00954760      \$101.08      CNTY      12      CRAWFORD COUNTY

0.00416180      \$44.06      MUNI      12006      TOWN OF EASTMAN

0.01556160      \$164.75      REG      126251      SCH D OF WAUZEKA-STEUBEN

0.00128460      \$13.60      VTAE      000300      SOUTHWEST WISCONSIN VTAE DISTRICT

Parcel Total:      \$323.49

File Number Total:      \$508.34

FILE NO: W 1348 \*      DATE OF PURCHASE: 02/04/2000      GRANTOR: RAY J MARTIN

LEGAL DESCRIPTION: T08 R04-W S19 GOV LOT 2      PARCEL NO: 12-006-0063-0000      CONTROL NO: 83666

68.36      \$83,464.70      0.61859659      \$51,630.98

0      \$0.00      STAT      999999      STATE OF WISCONSIN

0.00954760      \$492.95      CNTY      12      CRAWFORD COUNTY

0.00416180      \$214.88      MUNI      12006      TOWN OF EASTMAN

0.01556160      \$803.46      REG      126251      SCH D OF WAUZEKA-STEUBEN

0.00128460      \$66.32      VTAE      000300      SOUTHWEST WISCONSIN VTAE DISTRICT

Parcel Total:      \$1,577.61





# State of Wisconsin / Department of Natural Resources

Tony Evers , Governor

, Secretary

2/5/2025

## Chapter 70.114 - Aids Payment Worksheet For Tax Year 2024(Payment Year 2025) - Payment Due January 31, 2025

1043 of 7093

LEGAL DESCRIPTION: T08 R05-W S26 PT LT2-CSM637      PARCEL NO: 12-006-1368-0000      CONTROL NO: 82220

1.63      \$5,619.72      0.61859659      \$3,476.34

0      \$0.00      STAT      999999      STATE OF WISCONSIN

0.00954760      \$33.19      CNTY      12      CRAWFORD COUNTY

0.00416180      \$14.47      MUNI      12006      TOWN OF EASTMAN

0.01556160      \$54.10      REG      126251      SCH D OF WAUZEKA-STEUBEN

0.00128460      \$4.47      VTAE      000300      SOUTHWEST WISCONSIN VTAE DISTRICT

Parcel Total:      \$106.23

File Number Total:      \$616.55

FILE NO: W 1450 \*      DATE OF PURCHASE: 05/08/2002      GRANTOR: WILLIAM H CROOK

LEGAL DESCRIPTION: T08 R05-W S26 PT OF SWSE      PARCEL NO: 12-006-0516-0000      CONTROL NO: 86823

8      \$17,059.23      0.61859659      \$10,552.78

0      \$0.00      STAT      999999      STATE OF WISCONSIN

0.00954760      \$100.75      CNTY      12      CRAWFORD COUNTY

0.00416180      \$43.92      MUNI      12006      TOWN OF EASTMAN

0.01556160      \$164.22      REG      126251      SCH D OF WAUZEKA-STEUBEN

0.00128460      \$13.56      VTAE      000300      SOUTHWEST WISCONSIN VTAE DISTRICT

Parcel Total:      \$322.45

File Number Total:      \$322.45

Municipality Total:      \$18,543.66



# State of Wisconsin / Department of Natural Resources

Tony Evers , Governor

, Secretary

2/5/2025

## Chapter 70.114 - Aids Payment Worksheet For Tax Year 2024(Payment Year 2025) - Payment Due January 31, 2025

1044 of 7093

DETAIL FOR TOWN OF FREEMAN, CRAWFORD COUNTY

Acres	Est. Adjust. Purch. Price	Level of Assessment	Adjusted Local Value	Net Gen. Tax Rate	Calc. Aid Pay Amount	----- Taxing Jurisdiction ----- Type	Code	Description
FILE NO: FI 2403 A			DATE OF PURCHASE: 03/15/1995			GRANTOR: RICHARD T MILLS		
LEGAL DESCRIPTION: T11 R06-W S19 PT OF NENE				PARCEL NO: 12-008-0881-00001049		CONTROL NO: 74457		
39.73	\$99,148.37	0.57991987	\$57,498.11					
				0	\$0.00	STAT	999999	STATE OF WISCONSIN
				0.01048270	\$602.74	CNTY	12	CRAWFORD COUNTY
				0.00265420	\$152.61	MUNI	12008	TOWN OF FREEMAN
				0.00903830	\$519.69	REG	621421	SCH D OF DE SOTO AREA
				0.00160180	\$92.10	VTAE	000200	WESTERN WISCONSIN VTAE DISTRICT
Parcel Total:					\$1,367.14			

LEGAL DESCRIPTION: T11 R06-W S19 SENE				PARCEL NO: 12-008-0884-00001051		CONTROL NO: 74458		
40	\$132,757.99	0.57991987	\$76,989.00					
				0	\$0.00	STAT	999999	STATE OF WISCONSIN
				0.01048270	\$807.05	CNTY	12	CRAWFORD COUNTY
				0.00265420	\$204.34	MUNI	12008	TOWN OF FREEMAN
				0.00903830	\$695.85	REG	621421	SCH D OF DE SOTO AREA
				0.00160180	\$123.32	VTAE	000200	WESTERN WISCONSIN VTAE DISTRICT
Parcel Total:					\$1,830.56			





# State of Wisconsin / Department of Natural Resources

Tony Evers , Governor

, Secretary

2/5/2025

## Chapter 70.114 - Aids Payment Worksheet For Tax Year 2024(Payment Year 2025) - Payment Due January 31, 2025

1045 of 7093

LEGAL DESCRIPTION: T11 R06-W S19 SWNE      PARCEL NO: 12-008-0883-00001050      CONTROL NO: 74459

40      \$59,937.15      0.57991987      \$34,758.75

0      \$0.00      STAT      999999      STATE OF WISCONSIN

0.01048270      \$364.37      CNTY      12      CRAWFORD COUNTY

0.00265420      \$92.26      MUNI      12008      TOWN OF FREEMAN

0.00903830      \$314.16      REG      621421      SCH D OF DE SOTO AREA

0.00160180      \$55.68      VTAE      000200      WESTERN WISCONSIN VTAE DISTRICT

Parcel Total:      \$826.47

File Number Total:      \$4,024.17

FILE NO: FI 2406 \*      DATE OF PURCHASE: 03/13/1995      GRANTOR: R. L RENFRO

LEGAL DESCRIPTION: T11 R06-W S27 W1/2 OF SESE      PARCEL NO: 12-008-1061-0001      CONTROL NO: 74408

20      \$105,590.22      0.57991987      \$61,233.87

0      \$0.00      STAT      999999      STATE OF WISCONSIN

0.01048270      \$641.90      CNTY      12      CRAWFORD COUNTY

0.00265420      \$162.53      MUNI      12008      TOWN OF FREEMAN

0.00903830      \$553.45      REG      621421      SCH D OF DE SOTO AREA

0.00160180      \$98.09      VTAE      000200      WESTERN WISCONSIN VTAE DISTRICT

Parcel Total:      \$1,455.97



# State of Wisconsin / Department of Natural Resources

Tony Evers , Governor

, Secretary

2/5/2025

## Chapter 70.114 - Aids Payment Worksheet For Tax Year 2024(Payment Year 2025) - Payment Due January 31, 2025

1046 of 7093

LEGAL DESCRIPTION: T11 R06-W S34 PT OF NENE      PARCEL NO: 12-008-1171-0002      CONTROL NO: 74409

1      \$5,321.52      0.57991987      \$3,086.06

0      \$0.00      STAT      999999      STATE OF WISCONSIN

0.01048270      \$32.35      CNTY      12      CRAWFORD COUNTY

0.00265420      \$8.19      MUNI      12008      TOWN OF FREEMAN

0.00903830      \$27.89      REG      621421      SCH D OF DE SOTO AREA

0.00160180      \$4.94      VTAE      000200      WESTERN WISCONSIN VTAE DISTRICT

Parcel Total:      \$73.37

File Number Total:      \$1,529.34

FILE NO: FI 2408 \*      DATE OF PURCHASE: 03/13/1995      GRANTOR: WILLIAM H PFUND

LEGAL DESCRIPTION: T11 R06-W S28 PT OF SENW      PARCEL NO: 12-008-1069-0001      CONTROL NO: 74454

17.25      \$48,733.95      0.57991987      \$28,261.78

0      \$0.00      STAT      999999      STATE OF WISCONSIN

0.01048270      \$296.26      CNTY      12      CRAWFORD COUNTY

0.00265420      \$75.01      MUNI      12008      TOWN OF FREEMAN

0.00903830      \$255.44      REG      621421      SCH D OF DE SOTO AREA

0.00160180      \$45.27      VTAE      000200      WESTERN WISCONSIN VTAE DISTRICT

Parcel Total:      \$671.98



# State of Wisconsin / Department of Natural Resources

Tony Evers , Governor

, Secretary

2/5/2025

## Chapter 70.114 - Aids Payment Worksheet For Tax Year 2024(Payment Year 2025) - Payment Due January 31, 2025

1047 of 7093

LEGAL DESCRIPTION: T11 R06-W S28 PT OF NESW      PARCEL NO: 12-008-1071-00001152      CONTROL NO: 74455

1.25      \$1,680.48      0.57991987      \$974.54

0      \$0.00      STAT      999999      STATE OF WISCONSIN

0.01048270      \$10.22      CNTY      12      CRAWFORD COUNTY

0.00265420      \$2.59      MUNI      12008      TOWN OF FREEMAN

0.00903830      \$8.81      REG      621421      SCH D OF DE SOTO AREA

0.00160180      \$1.56      VTAE      000200      WESTERN WISCONSIN VTAE DISTRICT

Parcel Total:      \$23.18

File Number Total:      \$695.16

FILE NO: FI 2588 \*      DATE OF PURCHASE: 06/07/1998      GRANTOR: IRWIN LESINSKI, ET AL

LEGAL DESCRIPTION: T11 R06-W S31 SENW      PARCEL NO: 12-008-1125      CONTROL NO: 80519

40      \$127,007.37      0.57991987      \$73,654.10

0      \$0.00      STAT      999999      STATE OF WISCONSIN

0.01048270      \$772.10      CNTY      12      CRAWFORD COUNTY

0.00265420      \$195.49      MUNI      12008      TOWN OF FREEMAN

0.00903830      \$665.71      REG      621421      SCH D OF DE SOTO AREA

0.00160180      \$117.98      VTAE      000200      WESTERN WISCONSIN VTAE DISTRICT

Parcel Total:      \$1,751.28



# State of Wisconsin / Department of Natural Resources

Tony Evers , Governor

, Secretary

2/5/2025

## Chapter 70.114 - Aids Payment Worksheet For Tax Year 2024(Payment Year 2025) - Payment Due January 31, 2025

1048 of 7093

LEGAL DESCRIPTION: T11 R06-W S31 PT OF SENE	PARCEL NO: 12-008-1121	CONTROL NO: 80520
---	------------------------	-------------------

19	\$190,511.06	0.57991987	\$110,481.15	
----	--------------	------------	--------------	--

0	\$0.00	STAT	999999	STATE OF WISCONSIN
---	--------	------	--------	--------------------

0.01048270	\$1,158.14	CNTY	12	CRAWFORD COUNTY
------------	------------	------	----	-----------------

0.00265420	\$293.24	MUNI	12008	TOWN OF FREEMAN
------------	----------	------	-------	-----------------

0.00903830	\$998.56	REG	621421	SCH D OF DE SOTO AREA
------------	----------	-----	--------	-----------------------

0.00160180	\$176.97	VTAE	000200	WESTERN WISCONSIN VTAE DISTRICT
------------	----------	------	--------	---------------------------------

Parcel Total:	\$2,626.91
---------------	------------

LEGAL DESCRIPTION: T11 R06-W S31 SWNE	PARCEL NO: 12-008-1120	CONTROL NO: 80521
---------------------------------------	------------------------	-------------------

40	\$141,947.12	0.57991987	\$82,317.96	
----	--------------	------------	-------------	--

0	\$0.00	STAT	999999	STATE OF WISCONSIN
---	--------	------	--------	--------------------

0.01048270	\$862.92	CNTY	12	CRAWFORD COUNTY
------------	----------	------	----	-----------------

0.00265420	\$218.49	MUNI	12008	TOWN OF FREEMAN
------------	----------	------	-------	-----------------

0.00903830	\$744.02	REG	621421	SCH D OF DE SOTO AREA
------------	----------	-----	--------	-----------------------

0.00160180	\$131.86	VTAE	000200	WESTERN WISCONSIN VTAE DISTRICT
------------	----------	------	--------	---------------------------------

Parcel Total:	\$1,957.29
---------------	------------

LEGAL DESCRIPTION: T11 R06-W S31 NWNE	PARCEL NO: 12-008-1119	CONTROL NO: 80522
---------------------------------------	------------------------	-------------------

40	\$119,517.99	0.57991987	\$69,310.86	
----	--------------	------------	-------------	--

0	\$0.00	STAT	999999	STATE OF WISCONSIN
---	--------	------	--------	--------------------

0.01048270	\$726.57	CNTY	12	CRAWFORD COUNTY
------------	----------	------	----	-----------------

0.00265420	\$183.96	MUNI	12008	TOWN OF FREEMAN
------------	----------	------	-------	-----------------

0.00903830	\$626.45	REG	621421	SCH D OF DE SOTO AREA
------------	----------	-----	--------	-----------------------

0.00160180	\$111.03	VTAE	000200	WESTERN WISCONSIN VTAE DISTRICT
------------	----------	------	--------	---------------------------------

Parcel Total:	\$1,648.01
---------------	------------





# State of Wisconsin / Department of Natural Resources

Tony Evers , Governor

, Secretary

2/5/2025

## Chapter 70.114 - Aids Payment Worksheet For Tax Year 2024(Payment Year 2025) - Payment Due January 31, 2025

1050 of 7093

LEGAL DESCRIPTION: T10 R05-W S19 PT OF SWSW	PARCEL NO: 12-008-0209-0002	CONTROL NO: 85286
---	-----------------------------	-------------------

8	\$57,113.53	0.57991987	\$33,121.27
---	-------------	------------	-------------

0	\$0.00	STAT	999999	STATE OF WISCONSIN
0.01048270	\$347.20	CNTY	12	CRAWFORD COUNTY
0.00265420	\$87.91	MUNI	12008	TOWN OF FREEMAN
0.00918710	\$304.29	REG	125124	SCH D OF SENECA
0.00141030	\$46.71	VTAE	000300	SOUTHWEST WISCONSIN VTAE DISTRICT

Parcel Total:	\$786.11
---------------	----------

File Number Total:	\$3,155.91
--------------------	------------

FILE NO: FI 2711 *	DATE OF PURCHASE: 11/16/2001	GRANTOR: SHIRLEY BARNETT ET AL
--------------------	------------------------------	--------------------------------

LEGAL DESCRIPTION: T11 R06-W S32 PT OF NWNE	PARCEL NO: 12-008-1136-0001	CONTROL NO: 86434
---	-----------------------------	-------------------

1.5	\$6,306.07	0.57991987	\$3,657.01
-----	------------	------------	------------

0	\$0.00	STAT	999999	STATE OF WISCONSIN
0.01048270	\$38.34	CNTY	12	CRAWFORD COUNTY
0.00265420	\$9.71	MUNI	12008	TOWN OF FREEMAN
0.00903830	\$33.05	REG	621421	SCH D OF DE SOTO AREA
0.00160180	\$5.86	VTAE	000200	WESTERN WISCONSIN VTAE DISTRICT

Parcel Total:	\$86.96
---------------	---------

File Number Total:	\$86.96
--------------------	---------



# State of Wisconsin / Department of Natural Resources

Tony Evers , Governor

, Secretary

2/5/2025

## Chapter 70.114 - Aids Payment Worksheet For Tax Year 2024(Payment Year 2025) - Payment Due January 31, 2025

1051 of 7093

FILE NO: NA 578 *				DATE OF PURCHASE: 02/28/1995				GRANTOR: WIS DEPT OF TRANSPORTATION			
LEGAL DESCRIPTION: T11 R06-W S31 NWSW				PARCEL NO: 12-008-1127-0000				CONTROL NO: 74418			
47.05	\$141,720.56	0.57991987	\$82,186.57								
				0	\$0.00	STAT	999999	STATE OF WISCONSIN			
				0.01048270	\$861.54	CNTY	12	CRAWFORD COUNTY			
				0.00265420	\$218.14	MUNI	12008	TOWN OF FREEMAN			
				0.00903830	\$742.83	REG	621421	SCH D OF DE SOTO AREA			
				0.00160180	\$131.65	VTAE	000200	WESTERN WISCONSIN VTAE DISTRICT			
Parcel Total:				\$1,954.16							

LEGAL DESCRIPTION: T11 R06-W S31 SWNW				PARCEL NO: 12-008-1124-0000				CONTROL NO: 74419			
47.05	\$141,720.56	0.57991987	\$82,186.57								
				0	\$0.00	STAT	999999	STATE OF WISCONSIN			
				0.01048270	\$861.54	CNTY	12	CRAWFORD COUNTY			
				0.00265420	\$218.14	MUNI	12008	TOWN OF FREEMAN			
				0.00903830	\$742.83	REG	621421	SCH D OF DE SOTO AREA			
				0.00160180	\$131.65	VTAE	000200	WESTERN WISCONSIN VTAE DISTRICT			
Parcel Total:				\$1,954.16							



# State of Wisconsin / Department of Natural Resources

Tony Evers , Governor

, Secretary

2/5/2025

## Chapter 70.114 - Aids Payment Worksheet For Tax Year 2024(Payment Year 2025) - Payment Due January 31, 2025

1052 of 7093

LEGAL DESCRIPTION: T11 R06-W S31 SWSW	PARCEL NO: 12-008-1128-0000	CONTROL NO: 74420
---------------------------------------	-----------------------------	-------------------

47.02    \$141,160.40    0.57991987    \$81,861.72

0	\$0.00	STAT	999999	STATE OF WISCONSIN
0.01048270	\$858.13	CNTY	12	CRAWFORD COUNTY
0.00265420	\$217.28	MUNI	12008	TOWN OF FREEMAN
0.00903830	\$739.89	REG	621421	SCH D OF DE SOTO AREA
0.00160180	\$131.13	VTAE	000200	WESTERN WISCONSIN VTAE DISTRICT

Parcel Total:                    \$1,946.43

LEGAL DESCRIPTION: T11 R06-W S31 NESW	PARCEL NO: 12-008-1126-0000	CONTROL NO: 74421
---------------------------------------	-----------------------------	-------------------

40    \$120,434.47    0.57991987    \$69,842.34

0	\$0.00	STAT	999999	STATE OF WISCONSIN
0.01048270	\$732.14	CNTY	12	CRAWFORD COUNTY
0.00265420	\$185.37	MUNI	12008	TOWN OF FREEMAN
0.00903830	\$631.26	REG	621421	SCH D OF DE SOTO AREA
0.00160180	\$111.88	VTAE	000200	WESTERN WISCONSIN VTAE DISTRICT

Parcel Total:                    \$1,660.65

LEGAL DESCRIPTION: T11 R06-W S31 PT OF NESE	PARCEL NO: 12-008-1130-0000	CONTROL NO: 74422
---	-----------------------------	-------------------

0.04    \$140.04    0.57991987    \$81.21

0	\$0.00	STAT	999999	STATE OF WISCONSIN
0.01048270	\$0.85	CNTY	12	CRAWFORD COUNTY
0.00265420	\$0.22	MUNI	12008	TOWN OF FREEMAN
0.00903830	\$0.73	REG	621421	SCH D OF DE SOTO AREA
0.00160180	\$0.13	VTAE	000200	WESTERN WISCONSIN VTAE DISTRICT

Parcel Total:                    \$1.93





# State of Wisconsin / Department of Natural Resources

Tony Evers , Governor

, Secretary

2/5/2025

## Chapter 70.114 - Aids Payment Worksheet For Tax Year 2024(Payment Year 2025) - Payment Due January 31, 2025

1053 of 7093

LEGAL DESCRIPTION: T11 R06-W S31 PT OF NWSE	PARCEL NO: 12-008-1131-0000	CONTROL NO: 74423
---	-----------------------------	-------------------

37.68	\$113,152.38	0.57991987	\$65,619.31
-------	--------------	------------	-------------

0	\$0.00	STAT	999999	STATE OF WISCONSIN
0.01048270	\$687.87	CNTY	12	CRAWFORD COUNTY
0.00265420	\$174.17	MUNI	12008	TOWN OF FREEMAN
0.00903830	\$593.09	REG	621421	SCH D OF DE SOTO AREA
0.00160180	\$105.11	VTAE	000200	WESTERN WISCONSIN VTAE DISTRICT

Parcel Total:	\$1,560.24
---------------	------------

LEGAL DESCRIPTION: T11 R07-W S36 LT7-CSM170	PARCEL NO: 12-008-1444-0000	CONTROL NO: 74424
---	-----------------------------	-------------------

8.16	\$24,507.01	0.57991987	\$14,212.10
------	-------------	------------	-------------

0	\$0.00	STAT	999999	STATE OF WISCONSIN
0.01048270	\$148.98	CNTY	12	CRAWFORD COUNTY
0.00265420	\$37.72	MUNI	12008	TOWN OF FREEMAN
0.00903830	\$128.45	REG	621421	SCH D OF DE SOTO AREA
0.00160180	\$22.77	VTAE	000200	WESTERN WISCONSIN VTAE DISTRICT

Parcel Total:	\$337.92
---------------	----------

File Number Total:	\$9,415.49
--------------------	------------



# State of Wisconsin / Department of Natural Resources

Tony Evers , Governor

, Secretary

2/5/2025

## Chapter 70.114 - Aids Payment Worksheet For Tax Year 2024(Payment Year 2025) - Payment Due January 31, 2025

1054 of 7093

FILE NO: NA 682 *				DATE OF PURCHASE: 06/10/1999				GRANTOR: REUBEN KNUTSON			
LEGAL DESCRIPTION: T11 R06-W S32 N1/2 OF SWSW				PARCEL NO: 12-008-1146-0000				CONTROL NO: 82118			
20	\$69,779.45	0.57991987	\$40,466.49								
				0	\$0.00	STAT	999999	STATE OF WISCONSIN			
				0.01048270	\$424.20	CNTY	12	CRAWFORD COUNTY			
				0.00265420	\$107.41	MUNI	12008	TOWN OF FREEMAN			
				0.00903830	\$365.75	REG	621421	SCH D OF DE SOTO AREA			
				0.00160180	\$64.82	VTAE	000200	WESTERN WISCONSIN VTAE DISTRICT			
Parcel Total:					\$962.18						

LEGAL DESCRIPTION: T11 R06-W S32 PT OF NWSW				PARCEL NO: 12-008-1144-0000				CONTROL NO: 82119			
34	\$118,625.06	0.57991987	\$68,793.03								
				0	\$0.00	STAT	999999	STATE OF WISCONSIN			
				0.01048270	\$721.14	CNTY	12	CRAWFORD COUNTY			
				0.00265420	\$182.59	MUNI	12008	TOWN OF FREEMAN			
				0.00903830	\$621.77	REG	621421	SCH D OF DE SOTO AREA			
				0.00160180	\$110.20	VTAE	000200	WESTERN WISCONSIN VTAE DISTRICT			
Parcel Total:					\$1,635.70						

File Number Total:					\$2,597.88						
--------------------	--	--	--	--	------------	--	--	--	--	--	--



# State of Wisconsin / Department of Natural Resources

Tony Evers , Governor

, Secretary

2/5/2025

## Chapter 70.114 - Aids Payment Worksheet For Tax Year 2024(Payment Year 2025) - Payment Due January 31, 2025

1055 of 7093

FILE NO: NA 683 *				DATE OF PURCHASE: 06/23/1999				GRANTOR: SARAH DRAPER			
LEGAL DESCRIPTION: T10 R06-W S05 A P 1 TN FREE				PARCEL NO: 12-008-1412-000				CONTROL NO: 81970			
28.8	\$122,114.03	0.57991987	\$70,816.35								
				0	\$0.00	STAT	999999	STATE OF WISCONSIN			
				0.01048270	\$742.35	CNTY	12	CRAWFORD COUNTY			
				0.00265420	\$187.96	MUNI	12008	TOWN OF FREEMAN			
				0.00903830	\$640.06	REG	621421	SCH D OF DE SOTO AREA			
				0.00160180	\$113.44	VTAE	000200	WESTERN WISCONSIN VTAE DISTRICT			
Parcel Total:				\$1,683.81							

File Number Total:				\$1,683.81							
--------------------	--	--	--	------------	--	--	--	--	--	--	--

FILE NO: NA 684 *				DATE OF PURCHASE: 08/07/1999				GRANTOR: DENNIS P HELLEDY TRUST			
LEGAL DESCRIPTION: T10 R06-W S05 A P 1 TN FREE				PARCEL NO: 12-008-1427-0000				CONTROL NO: 82007			
7.5	\$34,052.37	0.57991987	\$19,747.65								
				0	\$0.00	STAT	999999	STATE OF WISCONSIN			
				0.01048270	\$207.01	CNTY	12	CRAWFORD COUNTY			
				0.00265420	\$52.41	MUNI	12008	TOWN OF FREEMAN			
				0.00903830	\$178.49	REG	621421	SCH D OF DE SOTO AREA			
				0.00160180	\$31.63	VTAE	000200	WESTERN WISCONSIN VTAE DISTRICT			
Parcel Total:				\$469.54							



# State of Wisconsin / Department of Natural Resources

Tony Evers , Governor

, Secretary

2/5/2025

## Chapter 70.114 - Aids Payment Worksheet For Tax Year 2024(Payment Year 2025) - Payment Due January 31, 2025

1056 of 7093

LEGAL DESCRIPTION: T10 R06-W S06 A P 1 TN FREE      PARCEL NO: 12-008-1427-0000      CONTROL NO: 82093

9      \$40,873.31      0.57991987      \$23,703.24

0      \$0.00      STAT      999999      STATE OF WISCONSIN

0.01048270      \$248.47      CNTY      12      CRAWFORD COUNTY

0.00265420      \$62.91      MUNI      12008      TOWN OF FREEMAN

0.00903830      \$214.24      REG      621421      SCH D OF DE SOTO AREA

0.00160180      \$37.97      VTAE      000200      WESTERN WISCONSIN VTAE DISTRICT

Parcel Total:      \$563.59

LEGAL DESCRIPTION: T10 R06-W S05 A P 1 TN FREE      PARCEL NO: 12-008-1427-0000      CONTROL NO: 82094

4.78      \$21,701.41      0.57991987      \$12,585.08

0      \$0.00      STAT      999999      STATE OF WISCONSIN

0.01048270      \$131.93      CNTY      12      CRAWFORD COUNTY

0.00265420      \$33.40      MUNI      12008      TOWN OF FREEMAN

0.00903830      \$113.75      REG      621421      SCH D OF DE SOTO AREA

0.00160180      \$20.16      VTAE      000200      WESTERN WISCONSIN VTAE DISTRICT

Parcel Total:      \$299.24

LEGAL DESCRIPTION: T10 R06-W S06 A P 1 TN FREE      PARCEL NO: 12-008-1427-0000      CONTROL NO: 82095

1      \$4,553.11      0.57991987      \$2,640.44

0      \$0.00      STAT      999999      STATE OF WISCONSIN

0.01048270      \$27.68      CNTY      12      CRAWFORD COUNTY

0.00265420      \$7.01      MUNI      12008      TOWN OF FREEMAN

0.00903830      \$23.87      REG      621421      SCH D OF DE SOTO AREA

0.00160180      \$4.23      VTAE      000200      WESTERN WISCONSIN VTAE DISTRICT

Parcel Total:      \$62.79



# State of Wisconsin / Department of Natural Resources

Tony Evers , Governor

, Secretary

2/5/2025

## Chapter 70.114 - Aids Payment Worksheet For Tax Year 2024(Payment Year 2025) - Payment Due January 31, 2025

1057 of 7093

File Number Total: \$1,395.16

FILE NO: NA 706 \*

DATE OF PURCHASE: 04/21/2000

GRANTOR: BRENDON L COMP

LEGAL DESCRIPTION: T11 R06-W S31 PT OF NESE

PARCEL NO: 12-008-1130

CONTROL NO: 84333

39.45 \$172,570.13 0.57991987 \$100,076.85

0 \$0.00 STAT 999999 STATE OF WISCONSIN

0.01048270 \$1,049.08 CNTY 12 CRAWFORD COUNTY

0.00265420 \$265.62 MUNI 12008 TOWN OF FREEMAN

0.00903830 \$904.53 REG 621421 SCH D OF DE SOTO AREA

0.00160180 \$160.31 VTAE 000200 WESTERN WISCONSIN VTAE DISTRICT

Parcel Total: \$2,379.54

LEGAL DESCRIPTION: T11 R06-W S31 PT OF NWSE

PARCEL NO: 12-008-1131

CONTROL NO: 84334

4 \$17,491.06 0.57991987 \$10,143.41

0 \$0.00 STAT 999999 STATE OF WISCONSIN

0.01048270 \$106.33 CNTY 12 CRAWFORD COUNTY

0.00265420 \$26.92 MUNI 12008 TOWN OF FREEMAN

0.00903830 \$91.68 REG 621421 SCH D OF DE SOTO AREA

0.00160180 \$16.25 VTAE 000200 WESTERN WISCONSIN VTAE DISTRICT

Parcel Total: \$241.18



# State of Wisconsin / Department of Natural Resources

Tony Evers , Governor

, Secretary

2/5/2025

## Chapter 70.114 - Aids Payment Worksheet For Tax Year 2024(Payment Year 2025) - Payment Due January 31, 2025

1058 of 7093

LEGAL DESCRIPTION: T11 R06-W S31 PT OF SWSE	PARCEL NO: 12-008-1133	CONTROL NO: 84335
---	------------------------	-------------------

10	\$43,751.05	0.57991987	\$25,372.10
----	-------------	------------	-------------

0	\$0.00	STAT	999999	STATE OF WISCONSIN
---	--------	------	--------	--------------------

0.01048270	\$265.97	CNTY	12	CRAWFORD COUNTY
------------	----------	------	----	-----------------

0.00265420	\$67.34	MUNI	12008	TOWN OF FREEMAN
------------	---------	------	-------	-----------------

0.00903830	\$229.32	REG	621421	SCH D OF DE SOTO AREA
------------	----------	-----	--------	-----------------------

0.00160180	\$40.64	VTAE	000200	WESTERN WISCONSIN VTAE DISTRICT
------------	---------	------	--------	---------------------------------

Parcel Total:	\$603.27
---------------	----------

LEGAL DESCRIPTION: T11 R06-W S31 SESE	PARCEL NO: 12-008-1134	CONTROL NO: 84336
---------------------------------------	------------------------	-------------------

40	\$174,988.61	0.57991987	\$101,479.37
----	--------------	------------	--------------

0	\$0.00	STAT	999999	STATE OF WISCONSIN
---	--------	------	--------	--------------------

0.01048270	\$1,063.78	CNTY	12	CRAWFORD COUNTY
------------	------------	------	----	-----------------

0.00265420	\$269.34	MUNI	12008	TOWN OF FREEMAN
------------	----------	------	-------	-----------------

0.00903830	\$917.20	REG	621421	SCH D OF DE SOTO AREA
------------	----------	-----	--------	-----------------------

0.00160180	\$162.55	VTAE	000200	WESTERN WISCONSIN VTAE DISTRICT
------------	----------	------	--------	---------------------------------

Parcel Total:	\$2,412.87
---------------	------------

File Number Total:	\$5,636.86
--------------------	------------



# State of Wisconsin / Department of Natural Resources

Tony Evers , Governor

, Secretary

2/5/2025

## Chapter 70.114 - Aids Payment Worksheet For Tax Year 2024(Payment Year 2025) - Payment Due January 31, 2025

1059 of 7093

FILE NO: NA 763 *				DATE OF PURCHASE: 07/27/2001				GRANTOR: BERNARD OUMET			
LEGAL DESCRIPTION: T10 R06-W S06 A P 1 TN FREE LT26				PARCEL NO: 12-008-1415-0000				CONTROL NO: 86461			
15.36	\$156,280.83	0.57991987	\$90,630.36								
				0	\$0.00	STAT	999999	STATE OF WISCONSIN			
				0.01048270	\$950.05	CNTY	12	CRAWFORD COUNTY			
				0.00265420	\$240.55	MUNI	12008	TOWN OF FREEMAN			
				0.00903830	\$819.15	REG	621421	SCH D OF DE SOTO AREA			
				0.00160180	\$145.18	VTAE	000200	WESTERN WISCONSIN VTAE DISTRICT			
Parcel Total:				\$2,154.93							

File Number Total:				\$2,154.93							
--------------------	--	--	--	------------	--	--	--	--	--	--	--

FILE NO: NA 784 *				DATE OF PURCHASE: 09/18/2002				GRANTOR: REUBEN L KNUTSON			
LEGAL DESCRIPTION: T11 R06-W S32 PT OF SENW				PARCEL NO: 12-008-1142-0000				CONTROL NO: 87356			
0.5	\$9.05	0.57991987	\$5.25								
				0	\$0.00	STAT	999999	STATE OF WISCONSIN			
				0.01048270	\$0.06	CNTY	12	CRAWFORD COUNTY			
				0.00265420	\$0.01	MUNI	12008	TOWN OF FREEMAN			
				0.00903830	\$0.05	REG	621421	SCH D OF DE SOTO AREA			
				0.00160180	\$0.01	VTAE	000200	WESTERN WISCONSIN VTAE DISTRICT			
Parcel Total:				\$0.13							



# State of Wisconsin / Department of Natural Resources

Tony Evers , Governor

, Secretary

2/5/2025

## Chapter 70.114 - Aids Payment Worksheet For Tax Year 2024(Payment Year 2025) - Payment Due January 31, 2025

1060 of 7093

LEGAL DESCRIPTION: T11 R06-W S32 PT OF NESW	PARCEL NO: 12-008-1143-0000	CONTROL NO: 87357
---	-----------------------------	-------------------

29.38	\$116,988.93	0.57991987	\$67,844.21	
-------	--------------	------------	-------------	--

0	\$0.00	STAT	999999	STATE OF WISCONSIN
0.01048270	\$711.19	CNTY	12	CRAWFORD COUNTY
0.00265420	\$180.07	MUNI	12008	TOWN OF FREEMAN
0.00903830	\$613.20	REG	621421	SCH D OF DE SOTO AREA
0.00160180	\$108.68	VTAE	000200	WESTERN WISCONSIN VTAE DISTRICT

Parcel Total:	\$1,613.14
---------------	------------

LEGAL DESCRIPTION: T11 R06-W S32 PT OF SESW	PARCEL NO: 12-008-1147-0000	CONTROL NO: 87358
---	-----------------------------	-------------------

30.46	\$121,048.41	0.57991987	\$70,198.38	
-------	--------------	------------	-------------	--

0	\$0.00	STAT	999999	STATE OF WISCONSIN
0.01048270	\$735.87	CNTY	12	CRAWFORD COUNTY
0.00265420	\$186.32	MUNI	12008	TOWN OF FREEMAN
0.00903830	\$634.48	REG	621421	SCH D OF DE SOTO AREA
0.00160180	\$112.45	VTAE	000200	WESTERN WISCONSIN VTAE DISTRICT

Parcel Total:	\$1,669.12
---------------	------------

LEGAL DESCRIPTION: T11 R06-W S32 PT OF NWSE	PARCEL NO: 12-008-1149-0000	CONTROL NO: 87359
---	-----------------------------	-------------------

17.12	\$64,297.17	0.57991987	\$37,287.20	
-------	-------------	------------	-------------	--

0	\$0.00	STAT	999999	STATE OF WISCONSIN
0.01048270	\$390.87	CNTY	12	CRAWFORD COUNTY
0.00265420	\$98.97	MUNI	12008	TOWN OF FREEMAN
0.00903830	\$337.01	REG	621421	SCH D OF DE SOTO AREA
0.00160180	\$59.73	VTAE	000200	WESTERN WISCONSIN VTAE DISTRICT

Parcel Total:	\$886.58
---------------	----------





# State of Wisconsin / Department of Natural Resources

Tony Evers , Governor

, Secretary

2/5/2025

## Chapter 70.114 - Aids Payment Worksheet For Tax Year 2024(Payment Year 2025) - Payment Due January 31, 2025

1061 of 7093

LEGAL DESCRIPTION: T11 R06-W S32 PT OF SWSE	PARCEL NO: 12-008-1150-0000	CONTROL NO: 87360
---	-----------------------------	-------------------

29.39	\$124,670.57	0.57991987	\$72,298.94	
-------	--------------	------------	-------------	--

0	\$0.00	STAT	999999	STATE OF WISCONSIN
0.01048270	\$757.89	CNTY	12	CRAWFORD COUNTY
0.00265420	\$191.89	MUNI	12008	TOWN OF FREEMAN
0.00903830	\$653.46	REG	621421	SCH D OF DE SOTO AREA
0.00160180	\$115.81	VTAE	000200	WESTERN WISCONSIN VTAE DISTRICT

Parcel Total:	\$1,719.05
---------------	------------

LEGAL DESCRIPTION: T11 R06-W S32 PT OF SESE	PARCEL NO: 12-008-1151-0000	CONTROL NO: 87361
---	-----------------------------	-------------------

16.75	\$66,918.03	0.57991987	\$38,807.10	
-------	-------------	------------	-------------	--

0	\$0.00	STAT	999999	STATE OF WISCONSIN
0.01048270	\$406.80	CNTY	12	CRAWFORD COUNTY
0.00265420	\$103.00	MUNI	12008	TOWN OF FREEMAN
0.00903830	\$350.75	REG	621421	SCH D OF DE SOTO AREA
0.00160180	\$62.16	VTAE	000200	WESTERN WISCONSIN VTAE DISTRICT

Parcel Total:	\$922.71
---------------	----------

LEGAL DESCRIPTION: T11 R06-W S32 PT OF SENE	PARCEL NO: 12-008-1138-0000	CONTROL NO: 87362
---	-----------------------------	-------------------

17.39	\$71,441.97	0.57991987	\$41,430.62	
-------	-------------	------------	-------------	--

0	\$0.00	STAT	999999	STATE OF WISCONSIN
0.01048270	\$434.31	CNTY	12	CRAWFORD COUNTY
0.00265420	\$109.96	MUNI	12008	TOWN OF FREEMAN
0.00903830	\$374.46	REG	621421	SCH D OF DE SOTO AREA
0.00160180	\$66.37	VTAE	000200	WESTERN WISCONSIN VTAE DISTRICT

Parcel Total:	\$985.10
---------------	----------



# State of Wisconsin / Department of Natural Resources

Tony Evers , Governor

, Secretary

2/5/2025

## Chapter 70.114 - Aids Payment Worksheet For Tax Year 2024(Payment Year 2025) - Payment Due January 31, 2025

1062 of 7093

LEGAL DESCRIPTION: T11 R06-W S32 PT OF NESE	PARCEL NO: 12-008-1148-0000	CONTROL NO: 87363
---	-----------------------------	-------------------

10.34	\$41,080.34	0.57991987	\$23,823.30	
-------	-------------	------------	-------------	--

0	\$0.00	STAT	999999	STATE OF WISCONSIN
0.01048270	\$249.73	CNTY	12	CRAWFORD COUNTY
0.00265420	\$63.23	MUNI	12008	TOWN OF FREEMAN
0.00903830	\$215.32	REG	621421	SCH D OF DE SOTO AREA
0.00160180	\$38.16	VTAE	000200	WESTERN WISCONSIN VTAE DISTRICT

Parcel Total:	\$566.44
---------------	----------

LEGAL DESCRIPTION: T11 R06-W S33 PT OF NWSW	PARCEL NO: 12-008-1162-0000	CONTROL NO: 87364
---	-----------------------------	-------------------

8.87	\$34,828.26	0.57991987	\$20,197.60	
------	-------------	------------	-------------	--

0	\$0.00	STAT	999999	STATE OF WISCONSIN
0.01048270	\$211.73	CNTY	12	CRAWFORD COUNTY
0.00265420	\$53.61	MUNI	12008	TOWN OF FREEMAN
0.00903830	\$182.55	REG	621421	SCH D OF DE SOTO AREA
0.00160180	\$32.35	VTAE	000200	WESTERN WISCONSIN VTAE DISTRICT

Parcel Total:	\$480.24
---------------	----------

LEGAL DESCRIPTION: T11 R06-W S33 PT OF SWSW	PARCEL NO: 12-008-1163-0000	CONTROL NO: 87365
---	-----------------------------	-------------------

15.1	\$52,688.75	0.57991987	\$30,555.25	
------	-------------	------------	-------------	--

0	\$0.00	STAT	999999	STATE OF WISCONSIN
0.01048270	\$320.30	CNTY	12	CRAWFORD COUNTY
0.00265420	\$81.10	MUNI	12008	TOWN OF FREEMAN
0.00903830	\$276.17	REG	621421	SCH D OF DE SOTO AREA
0.00160180	\$48.94	VTAE	000200	WESTERN WISCONSIN VTAE DISTRICT

Parcel Total:	\$726.51
---------------	----------



# State of Wisconsin / Department of Natural Resources

Tony Evers , Governor

, Secretary

2/5/2025

## Chapter 70.114 - Aids Payment Worksheet For Tax Year 2024(Payment Year 2025) - Payment Due January 31, 2025

1063 of 7093

File Number Total: \$9,569.02

FILE NO: NA 794 \*

DATE OF PURCHASE: 01/27/2003

GRANTOR: COULEE REGION HUMANE SOCIETY

LEGAL DESCRIPTION: T11 R06-W S21 PT OF SWSW

PARCEL NO: 12-008-0933-0001, 0003

CONTROL NO: 89163

19.72 \$78,897.62 0.57991987 \$45,754.30

0 \$0.00 STAT 999999 STATE OF WISCONSIN

0.01048270 \$479.63 CNTY 12 CRAWFORD COUNTY

0.00265420 \$121.44 MUNI 12008 TOWN OF FREEMAN

0.00903830 \$413.54 REG 621421 SCH D OF DE SOTO AREA

0.00160180 \$73.29 VTAE 000200 WESTERN WISCONSIN VTAE DISTRICT

Parcel Total: \$1,087.90

LEGAL DESCRIPTION: T11 R06-W S21 PT OF SESW

PARCEL NO: 12-008-0934-0000

CONTROL NO: 89168

14.01 \$56,053.24 0.57991987 \$32,506.39

0 \$0.00 STAT 999999 STATE OF WISCONSIN

0.01048270 \$340.76 CNTY 12 CRAWFORD COUNTY

0.00265420 \$86.28 MUNI 12008 TOWN OF FREEMAN

0.00903830 \$293.80 REG 621421 SCH D OF DE SOTO AREA

0.00160180 \$52.07 VTAE 000200 WESTERN WISCONSIN VTAE DISTRICT

Parcel Total: \$772.91



# State of Wisconsin / Department of Natural Resources

Tony Evers , Governor

, Secretary

2/5/2025

## Chapter 70.114 - Aids Payment Worksheet For Tax Year 2024(Payment Year 2025) - Payment Due January 31, 2025

1064 of 7093

LEGAL DESCRIPTION: T11 R06-W S28 PT OF NENW	PARCEL NO: 12-008-1066-0001, 1067-0000, 1067-0003	CONTROL NO: 89169
---	---	-------------------

5.87	\$23,485.25	0.57991987	\$13,619.56
------	-------------	------------	-------------

0	\$0.00	STAT	999999	STATE OF WISCONSIN
0.01048270	\$142.77	CNTY	12	CRAWFORD COUNTY
0.00265420	\$36.15	MUNI	12008	TOWN OF FREEMAN
0.00903830	\$123.10	REG	621421	SCH D OF DE SOTO AREA
0.00160180	\$21.82	VTAE	000200	WESTERN WISCONSIN VTAE DISTRICT

Parcel Total:	\$323.84
---------------	----------

LEGAL DESCRIPTION: T11 R06-W S28 PT OF NWNW	PARCEL NO: 12-008-1067-0000, 0003	CONTROL NO: 89170
---	-----------------------------------	-------------------

15.74	\$63,012.04	0.57991987	\$36,541.94
-------	-------------	------------	-------------

0	\$0.00	STAT	999999	STATE OF WISCONSIN
0.01048270	\$383.06	CNTY	12	CRAWFORD COUNTY
0.00265420	\$96.99	MUNI	12008	TOWN OF FREEMAN
0.00903830	\$330.28	REG	621421	SCH D OF DE SOTO AREA
0.00160180	\$58.53	VTAE	000200	WESTERN WISCONSIN VTAE DISTRICT

Parcel Total:	\$868.86
---------------	----------





# State of Wisconsin / Department of Natural Resources

Tony Evers , Governor

, Secretary

2/5/2025

## Chapter 70.114 - Aids Payment Worksheet For Tax Year 2024(Payment Year 2025) - Payment Due January 31, 2025

1066 of 7093

FILE NO: NA 805 *				DATE OF PURCHASE: 05/22/2003				GRANTOR: THOMAS R FLORIN			
LEGAL DESCRIPTION: T11 R06-W S28 PT OF NWNW				PARCEL NO: 12-008-1067-0002				CONTROL NO: 89357			
12.46	\$65,504.62	0.57991987	\$37,987.43								
				0	\$0.00	STAT	999999	STATE OF WISCONSIN			
				0.01048270	\$398.21	CNTY	12	CRAWFORD COUNTY			
				0.00265420	\$100.83	MUNI	12008	TOWN OF FREEMAN			
				0.00903830	\$343.34	REG	621421	SCH D OF DE SOTO AREA			
				0.00160180	\$60.85	VTAE	000200	WESTERN WISCONSIN VTAE DISTRICT			
Parcel Total:					\$903.23						

File Number Total:					\$903.23						
--------------------	--	--	--	--	----------	--	--	--	--	--	--

FILE NO: NA 823 *				DATE OF PURCHASE: 01/21/2004				GRANTOR: Donald B Campbell			
LEGAL DESCRIPTION: T11 R07-W S35 PT OF SENE				PARCEL NO: 12-008-1357.0001				CONTROL NO: 91393			
19	\$277,254.36	0.57991987	\$160,785.31								
				0	\$0.00	STAT	999999	STATE OF WISCONSIN			
				0.01048270	\$1,685.47	CNTY	12	CRAWFORD COUNTY			
				0.00265420	\$426.75	MUNI	12008	TOWN OF FREEMAN			
				0.00903830	\$1,453.23	REG	621421	SCH D OF DE SOTO AREA			
				0.00160180	\$257.55	VTAE	000200	WESTERN WISCONSIN VTAE DISTRICT			
Parcel Total:					\$3,823.00						

File Number Total:					\$3,823.00						
--------------------	--	--	--	--	------------	--	--	--	--	--	--



# State of Wisconsin / Department of Natural Resources

Tony Evers , Governor

, Secretary

2/5/2025

## Chapter 70.114 - Aids Payment Worksheet For Tax Year 2024(Payment Year 2025) - Payment Due January 31, 2025

1067 of 7093

FILE NO: NA 826 *				DATE OF PURCHASE: 06/11/2004				GRANTOR: ELISABETH E ATWELL			
LEGAL DESCRIPTION: T11 R06-W S33 PT OF NWNE				PARCEL NO: 12-008-1153-0000				CONTROL NO: 91327			
7	\$49,937.05	0.57991987	\$28,959.49								
				0	\$0.00	STAT	999999	STATE OF WISCONSIN			
				0.01048270	\$303.57	CNTY	12	CRAWFORD COUNTY			
				0.00265420	\$76.86	MUNI	12008	TOWN OF FREEMAN			
				0.00903830	\$261.75	REG	621421	SCH D OF DE SOTO AREA			
				0.00160180	\$46.39	VTAE	000200	WESTERN WISCONSIN VTAE DISTRICT			
Parcel Total:					\$688.57						

LEGAL DESCRIPTION: T11 R06-W S33 PT OF SWNE				PARCEL NO: 12-008-1154-0000				CONTROL NO: 91673			
33.37	\$224,711.53	0.57991987	\$130,314.68								
				0	\$0.00	STAT	999999	STATE OF WISCONSIN			
				0.01048270	\$1,366.05	CNTY	12	CRAWFORD COUNTY			
				0.00265420	\$345.88	MUNI	12008	TOWN OF FREEMAN			
				0.00903830	\$1,177.83	REG	621421	SCH D OF DE SOTO AREA			
				0.00160180	\$208.74	VTAE	000200	WESTERN WISCONSIN VTAE DISTRICT			
Parcel Total:					\$3,098.50						

File Number Total:					\$3,787.07						
--------------------	--	--	--	--	------------	--	--	--	--	--	--



# State of Wisconsin / Department of Natural Resources

Tony Evers , Governor

, Secretary

2/5/2025

## Chapter 70.114 - Aids Payment Worksheet For Tax Year 2024(Payment Year 2025) - Payment Due January 31, 2025

1068 of 7093

FILE NO: NA 836 *				DATE OF PURCHASE: 09/22/2004				GRANTOR: DAVID W GARDNER			
LEGAL DESCRIPTION: T11 R06-W S32 PT OF SESE				PARCEL NO: 12-008-1151-0002				CONTROL NO: 91838			
22.44	\$102,271.42	0.57991987	\$59,309.23								
				0	\$0.00	STAT	999999	STATE OF WISCONSIN			
				0.01048270	\$621.72	CNTY	12	CRAWFORD COUNTY			
				0.00265420	\$157.42	MUNI	12008	TOWN OF FREEMAN			
				0.00903830	\$536.06	REG	621421	SCH D OF DE SOTO AREA			
				0.00160180	\$95.00	VTAE	000200	WESTERN WISCONSIN VTAE DISTRICT			
Parcel Total:				\$1,410.20							

LEGAL DESCRIPTION: T11 R06-W S33 PT OF SWSW				PARCEL NO: 12-008-1151-0002				CONTROL NO: 91839			
0.03	\$135.50	0.57991987	\$78.58								
				0	\$0.00	STAT	999999	STATE OF WISCONSIN			
				0.01048270	\$0.82	CNTY	12	CRAWFORD COUNTY			
				0.00265420	\$0.21	MUNI	12008	TOWN OF FREEMAN			
				0.00903830	\$0.71	REG	621421	SCH D OF DE SOTO AREA			
				0.00160180	\$0.13	VTAE	000200	WESTERN WISCONSIN VTAE DISTRICT			
Parcel Total:				\$1.87							

File Number Total:				\$1,412.07							
--------------------	--	--	--	------------	--	--	--	--	--	--	--





# State of Wisconsin / Department of Natural Resources

Tony Evers , Governor

, Secretary

2/5/2025

## Chapter 70.114 - Aids Payment Worksheet For Tax Year 2024(Payment Year 2025) - Payment Due January 31, 2025

1069 of 7093

FILE NO: NA 841 *	DATE OF PURCHASE: 09/24/2004	GRANTOR: CHARLES F STENDEL		
LEGAL DESCRIPTION: T11 R06-W S19 PT OF SESW	PARCEL NO: 12-008-0889-0000	CONTROL NO: 92039		
19.66	\$102,667.50	0.57991987	\$59,538.92	
	0	\$0.00	STAT 999999	STATE OF WISCONSIN
	0.01048270	\$624.13	CNTY 12	CRAWFORD COUNTY
	0.00265420	\$158.03	MUNI 12008	TOWN OF FREEMAN
	0.00903830	\$538.13	REG 621421	SCH D OF DE SOTO AREA
	0.00160180	\$95.37	VTAE 000200	WESTERN WISCONSIN VTAE DISTRICT
Parcel Total:		\$1,415.66		

File Number Total:	\$1,415.66
--------------------	------------

FILE NO: NA 842 *	DATE OF PURCHASE: 10/27/2004	GRANTOR: IRWIN SCHAPIRO		
LEGAL DESCRIPTION: T11 R06-W S21 PT OF SWSW	PARCEL NO: 12-008-0933-0002	CONTROL NO: 92178		
9.41	\$54,528.43	0.57991987	\$31,622.12	
	0	\$0.00	STAT 999999	STATE OF WISCONSIN
	0.01048270	\$331.49	CNTY 12	CRAWFORD COUNTY
	0.00265420	\$83.93	MUNI 12008	TOWN OF FREEMAN
	0.00903830	\$285.81	REG 621421	SCH D OF DE SOTO AREA
	0.00160180	\$50.65	VTAE 000200	WESTERN WISCONSIN VTAE DISTRICT
Parcel Total:		\$751.88		









# State of Wisconsin / Department of Natural Resources

Tony Evers , Governor

, Secretary

2/5/2025

## Chapter 70.114 - Aids Payment Worksheet For Tax Year 2024(Payment Year 2025) - Payment Due January 31, 2025

1073 of 7093

FILE NO: NA 887 *		DATE OF PURCHASE: 09/15/2006			GRANTOR: KATHRYN D. DUNN TRUST			
LEGAL DESCRIPTION: T11 R06-W S29 PT OF NWNW				PARCEL NO: 12-008-1087-000		CONTROL NO: 95298		
7.03	\$11,418.06	0.57991987	\$6,621.56					
				0	\$0.00	STAT	999999	STATE OF WISCONSIN
				0.01048270	\$69.41	CNTY	12	CRAWFORD COUNTY
				0.00265420	\$17.57	MUNI	12008	TOWN OF FREEMAN
				0.00903830	\$59.85	REG	621421	SCH D OF DE SOTO AREA
				0.00160180	\$10.61	VTAE	000200	WESTERN WISCONSIN VTAE DISTRICT
Parcel Total:					\$157.44			

LEGAL DESCRIPTION: T11 R06-W S29 PT OF SWNW		PARCEL NO: 12-088-1088-0000			CONTROL NO: 95299			
14	\$34,770.42	0.57991987	\$20,164.06					
				0	\$0.00	STAT	999999	STATE OF WISCONSIN
				0.01048270	\$211.37	CNTY	12	CRAWFORD COUNTY
				0.00265420	\$53.52	MUNI	12008	TOWN OF FREEMAN
				0.00903830	\$182.25	REG	621421	SCH D OF DE SOTO AREA
				0.00160180	\$32.30	VTAE	000200	WESTERN WISCONSIN VTAE DISTRICT
Parcel Total:					\$479.44			



# State of Wisconsin / Department of Natural Resources

Tony Evers , Governor

, Secretary

2/5/2025

## Chapter 70.114 - Aids Payment Worksheet For Tax Year 2024(Payment Year 2025) - Payment Due January 31, 2025

1074 of 7093

LEGAL DESCRIPTION: T11 R06-W S29 PT OF NWSW	PARCEL NO: 12-008-1091-0000	CONTROL NO: 95300
---	-----------------------------	-------------------

27.6	\$165,573.94	0.57991987	\$96,019.62	
------	--------------	------------	-------------	--

0	\$0.00	STAT	999999	STATE OF WISCONSIN
0.01048270	\$1,006.55	CNTY	12	CRAWFORD COUNTY
0.00265420	\$254.85	MUNI	12008	TOWN OF FREEMAN
0.00903830	\$867.86	REG	621421	SCH D OF DE SOTO AREA
0.00160180	\$153.81	VTAE	000200	WESTERN WISCONSIN VTAE DISTRICT

Parcel Total:	\$2,283.07
---------------	------------

LEGAL DESCRIPTION: T11 R06-W S30 NENE	PARCEL NO: 12-008-1099-000	CONTROL NO: 95301
---------------------------------------	----------------------------	-------------------

40	\$157,367.96	0.57991987	\$91,260.81	
----	--------------	------------	-------------	--

0	\$0.00	STAT	999999	STATE OF WISCONSIN
0.01048270	\$956.66	CNTY	12	CRAWFORD COUNTY
0.00265420	\$242.22	MUNI	12008	TOWN OF FREEMAN
0.00903830	\$824.84	REG	621421	SCH D OF DE SOTO AREA
0.00160180	\$146.19	VTAE	000200	WESTERN WISCONSIN VTAE DISTRICT

Parcel Total:	\$2,169.91
---------------	------------

LEGAL DESCRIPTION: T11 R06-W S30 PT OF SENE	PARCEL NO: 12-009-1104-0000	CONTROL NO: 95302
---	-----------------------------	-------------------

16.25	\$92,778.47	0.57991987	\$53,804.08	
-------	-------------	------------	-------------	--

0	\$0.00	STAT	999999	STATE OF WISCONSIN
0.01048270	\$564.01	CNTY	12	CRAWFORD COUNTY
0.00265420	\$142.81	MUNI	12008	TOWN OF FREEMAN
0.00903830	\$486.30	REG	621421	SCH D OF DE SOTO AREA
0.00160180	\$86.19	VTAE	000200	WESTERN WISCONSIN VTAE DISTRICT

Parcel Total:	\$1,279.31
---------------	------------





# State of Wisconsin / Department of Natural Resources

Tony Evers , Governor

, Secretary

2/5/2025

## Chapter 70.114 - Aids Payment Worksheet For Tax Year 2024(Payment Year 2025) - Payment Due January 31, 2025

1076 of 7093

FILE NO: NA 906 *		DATE OF PURCHASE: 07/06/2007		GRANTOR: JOHN L DELONG	
LEGAL DESCRIPTION: T11 R06-W S19 NWNE		PARCEL NO: 12-008-0882-0000		CONTROL NO: 97730	
40.33	\$172,731.01	0.57991987	\$100,170.15		
		0	\$0.00	STAT 999999	STATE OF WISCONSIN
		0.01048270	\$1,050.06	CNTY 12	CRAWFORD COUNTY
		0.00265420	\$265.87	MUNI 12008	TOWN OF FREEMAN
		0.00903830	\$905.37	REG 621421	SCH D OF DE SOTO AREA
		0.00160180	\$160.46	VTAE 000200	WESTERN WISCONSIN VTAE DISTRICT
Parcel Total:			\$2,381.76		

LEGAL DESCRIPTION: T11 R06-W S19 PT OF NENW		PARCEL NO: 12-008-0885-0000		CONTROL NO: 97731	
12.33	\$52,680.07	0.57991987	\$30,550.22		
		0	\$0.00	STAT 999999	STATE OF WISCONSIN
		0.01048270	\$320.25	CNTY 12	CRAWFORD COUNTY
		0.00265420	\$81.09	MUNI 12008	TOWN OF FREEMAN
		0.00903830	\$276.12	REG 621421	SCH D OF DE SOTO AREA
		0.00160180	\$48.94	VTAE 000200	WESTERN WISCONSIN VTAE DISTRICT
Parcel Total:			\$726.40		

File Number Total:	\$3,108.16
--------------------	------------





# State of Wisconsin / Department of Natural Resources

Tony Evers , Governor

, Secretary

2/5/2025

## Chapter 70.114 - Aids Payment Worksheet For Tax Year 2024(Payment Year 2025) - Payment Due January 31, 2025

1077 of 7093

FILE NO: NA 908 *				DATE OF PURCHASE: 07/27/2007				GRANTOR: KATHRYN DUNN TRUST			
LEGAL DESCRIPTION: T11 R06-W S29 PT OF NWNW				PARCEL NO: 008-1087-0000				CONTROL NO: 97744			
17	\$76,639.77	0.57991987	\$44,444.93								
				0	\$0.00	STAT	999999	STATE OF WISCONSIN			
				0.01048270	\$465.90	CNTY	12	CRAWFORD COUNTY			
				0.00265420	\$117.96	MUNI	12008	TOWN OF FREEMAN			
				0.00903830	\$401.71	REG	621421	SCH D OF DE SOTO AREA			
				0.00160180	\$71.19	VTAE	000200	WESTERN WISCONSIN VTAE DISTRICT			
Parcel Total:					\$1,056.76						

File Number Total:					\$1,056.76						
--------------------	--	--	--	--	------------	--	--	--	--	--	--

FILE NO: NA 20016 *				DATE OF PURCHASE: 04/13/2009				GRANTOR: John J. Schmitz Trust, Dated			
LEGAL DESCRIPTION: T11 R06-W S31 NWNW				PARCEL NO: 12-008-1123-0000				CONTROL NO: 105520			
46.57	\$240,675.94	0.57991987	\$139,572.76								
				0	\$0.00	STAT	999999	STATE OF WISCONSIN			
				0.01048270	\$1,463.10	CNTY	12	CRAWFORD COUNTY			
				0.00265420	\$370.45	MUNI	12008	TOWN OF FREEMAN			
				0.00903830	\$1,261.50	REG	621421	SCH D OF DE SOTO AREA			
				0.00160180	\$223.57	VTAE	000200	WESTERN WISCONSIN VTAE DISTRICT			
Parcel Total:					\$3,318.62						

File Number Total:					\$3,318.62						
--------------------	--	--	--	--	------------	--	--	--	--	--	--



# State of Wisconsin / Department of Natural Resources

Tony Evers , Governor

, Secretary

2/5/2025

## Chapter 70.114 - Aids Payment Worksheet For Tax Year 2024(Payment Year 2025) - Payment Due January 31, 2025

1078 of 7093

FILE NO: NA 20045 *				DATE OF PURCHASE: 08/02/2010				GRANTOR: Adolph D. & Judith E. Ander			
LEGAL DESCRIPTION: T11 R07-W S25 NESE				PARCEL NO: 12-008-1295-0000				CONTROL NO: 117105			
40	\$187,140.63	0.57991987	\$108,526.57								
				0	\$0.00	STAT	999999	STATE OF WISCONSIN			
				0.01048270	\$1,137.65	CNTY	12	CRAWFORD COUNTY			
				0.00265420	\$288.05	MUNI	12008	TOWN OF FREEMAN			
				0.00903830	\$980.90	REG	621421	SCH D OF DE SOTO AREA			
				0.00160180	\$173.84	VTAE	000200	WESTERN WISCONSIN VTAE DISTRICT			
Parcel Total:					\$2,580.44						

LEGAL DESCRIPTION: T11 R07-W S25 SENE				PARCEL NO: 12-008-1285-0000				CONTROL NO: 117106			
40	\$187,140.63	0.57991987	\$108,526.57								
				0	\$0.00	STAT	999999	STATE OF WISCONSIN			
				0.01048270	\$1,137.65	CNTY	12	CRAWFORD COUNTY			
				0.00265420	\$288.05	MUNI	12008	TOWN OF FREEMAN			
				0.00903830	\$980.90	REG	621421	SCH D OF DE SOTO AREA			
				0.00160180	\$173.84	VTAE	000200	WESTERN WISCONSIN VTAE DISTRICT			
Parcel Total:					\$2,580.44						

File Number Total:					\$5,160.88						
--------------------	--	--	--	--	------------	--	--	--	--	--	--



# State of Wisconsin / Department of Natural Resources

Tony Evers , Governor

, Secretary

2/5/2025

## Chapter 70.114 - Aids Payment Worksheet For Tax Year 2024(Payment Year 2025) - Payment Due January 31, 2025

1079 of 7093

FILE NO: NA 20069 *	DATE OF PURCHASE: 06/01/2012	GRANTOR: The Paul E. Stry Foundation
LEGAL DESCRIPTION: T11 R07-W S35 PT OF NENE	PARCEL NO: 12-008-1343-0020; 12-008-1343-0015	CONTROL NO: 122827

14.8	\$86,070.99	0.57991987	\$49,914.28
------	-------------	------------	-------------

0	\$0.00	STAT	999999	STATE OF WISCONSIN
0.01048270	\$523.24	CNTY	12	CRAWFORD COUNTY
0.00265420	\$132.48	MUNI	12008	TOWN OF FREEMAN
0.00903830	\$451.14	REG	621421	SCH D OF DE SOTO AREA
0.00160180	\$79.96	VTAE	000200	WESTERN WISCONSIN VTAE DISTRICT

Parcel Total:	\$1,186.82
---------------	------------

LEGAL DESCRIPTION: T11 R07-W S36 PT OF NWNW	PARCEL NO: 12-008-1343-0010	CONTROL NO: 122828
---	-----------------------------	--------------------

0.13	\$756.03	0.57991987	\$438.44
------	----------	------------	----------

0	\$0.00	STAT	999999	STATE OF WISCONSIN
0.01048270	\$4.60	CNTY	12	CRAWFORD COUNTY
0.00265420	\$1.16	MUNI	12008	TOWN OF FREEMAN
0.00903830	\$3.96	REG	621421	SCH D OF DE SOTO AREA
0.00160180	\$0.70	VTAE	000200	WESTERN WISCONSIN VTAE DISTRICT

Parcel Total:	\$10.42
---------------	---------





# State of Wisconsin / Department of Natural Resources

Tony Evers , Governor

, Secretary

2/5/2025

## Chapter 70.114 - Aids Payment Worksheet For Tax Year 2024(Payment Year 2025) - Payment Due January 31, 2025

1081 of 7093

FILE NO: NA 20181 *				DATE OF PURCHASE: 10/26/2021				GRANTOR: Mycelium, LLC			
LEGAL DESCRIPTION: T11 R07-W S36 PT OF SWNW				PARCEL NO: 12-008-1381-0005				CONTROL NO: 142068			
11.85	\$15,400.24	0.57991987	\$8,930.91								
				0	\$0.00	STAT	999999	STATE OF WISCONSIN			
				0.01048270	\$93.62	CNTY	12	CRAWFORD COUNTY			
				0.00265420	\$23.70	MUNI	12008	TOWN OF FREEMAN			
				0.00903830	\$80.72	REG	621421	SCH D OF DE SOTO AREA			
				0.00160180	\$14.31	VTAE	000200	WESTERN WISCONSIN VTAE DISTRICT			
Parcel Total:					\$212.35						

LEGAL DESCRIPTION: T11 R07-W S36 PT OF SENW				PARCEL NO: 12-008-1381-0005				CONTROL NO: 142069			
16.76	\$21,781.26	0.57991987	\$12,631.39								
				0	\$0.00	STAT	999999	STATE OF WISCONSIN			
				0.01048270	\$132.41	CNTY	12	CRAWFORD COUNTY			
				0.00265420	\$33.53	MUNI	12008	TOWN OF FREEMAN			
				0.00903830	\$114.17	REG	621421	SCH D OF DE SOTO AREA			
				0.00160180	\$20.23	VTAE	000200	WESTERN WISCONSIN VTAE DISTRICT			
Parcel Total:					\$300.34						

File Number Total:					\$512.69						
--------------------	--	--	--	--	----------	--	--	--	--	--	--



# State of Wisconsin / Department of Natural Resources

Tony Evers , Governor

, Secretary

2/5/2025

## Chapter 70.114 - Aids Payment Worksheet For Tax Year 2024(Payment Year 2025) - Payment Due January 31, 2025

1082 of 7093

FILE NO: NA 20182 *				DATE OF PURCHASE: 10/26/2021				GRANTOR: Mycelium LLC			
LEGAL DESCRIPTION: T11 R06-W S32 SWNE				PARCEL NO: 00811370000				CONTROL NO: 142070			
40.58	\$106,192.39	0.57991987	\$61,583.08								
				0	\$0.00	STAT	999999	STATE OF WISCONSIN			
				0.01048270	\$645.56	CNTY	12	CRAWFORD COUNTY			
				0.00265420	\$163.45	MUNI	12008	TOWN OF FREEMAN			
				0.00903830	\$556.61	REG	621421	SCH D OF DE SOTO AREA			
				0.00160180	\$98.65	VTAE	000200	WESTERN WISCONSIN VTAE DISTRICT			
Parcel Total:					\$1,464.27						

LEGAL DESCRIPTION: T11 R06-W S32 PT OF SENE				PARCEL NO: 00811380001				CONTROL NO: 142071			
9.98	\$26,116.32	0.57991987	\$15,145.37								
				0	\$0.00	STAT	999999	STATE OF WISCONSIN			
				0.01048270	\$158.76	CNTY	12	CRAWFORD COUNTY			
				0.00265420	\$40.20	MUNI	12008	TOWN OF FREEMAN			
				0.00903830	\$136.89	REG	621421	SCH D OF DE SOTO AREA			
				0.00160180	\$24.26	VTAE	000200	WESTERN WISCONSIN VTAE DISTRICT			
Parcel Total:					\$360.11						



# State of Wisconsin / Department of Natural Resources

Tony Evers , Governor

, Secretary

2/5/2025

## Chapter 70.114 - Aids Payment Worksheet For Tax Year 2024(Payment Year 2025) - Payment Due January 31, 2025

1083 of 7093

LEGAL DESCRIPTION: T11 R06-W S32 PT OF NENW				PARCEL NO: 00811390000				CONTROL NO: 142072	
36.92	\$5,664.37	0.57991987	\$3,284.88						
				0	\$0.00	STAT	999999	STATE OF WISCONSIN	
				0.01048270	\$34.43	CNTY	12	CRAWFORD COUNTY	
				0.00265420	\$8.72	MUNI	12008	TOWN OF FREEMAN	
				0.00903830	\$29.69	REG	621421	SCH D OF DE SOTO AREA	
				0.00160180	\$5.26	VTAE	000200	WESTERN WISCONSIN VTAE DISTRICT	
Parcel Total:					\$78.10				

LEGAL DESCRIPTION: T11 R06-W S32 PT OF NWNW				PARCEL NO: 00811400000				CONTROL NO: 142073	
33.76	\$42,845.87	0.57991987	\$24,847.17						
				0	\$0.00	STAT	999999	STATE OF WISCONSIN	
				0.01048270	\$260.47	CNTY	12	CRAWFORD COUNTY	
				0.00265420	\$65.95	MUNI	12008	TOWN OF FREEMAN	
				0.00903830	\$224.58	REG	621421	SCH D OF DE SOTO AREA	
				0.00160180	\$39.80	VTAE	000200	WESTERN WISCONSIN VTAE DISTRICT	
Parcel Total:					\$590.80				

LEGAL DESCRIPTION: T11 R06-W S32 PT OF SENW				PARCEL NO: 00811420001				CONTROL NO: 142074	
40.51	\$106,009.20	0.57991987	\$61,476.84						
				0	\$0.00	STAT	999999	STATE OF WISCONSIN	
				0.01048270	\$644.45	CNTY	12	CRAWFORD COUNTY	
				0.00265420	\$163.17	MUNI	12008	TOWN OF FREEMAN	
				0.00903830	\$555.65	REG	621421	SCH D OF DE SOTO AREA	
				0.00160180	\$98.48	VTAE	000200	WESTERN WISCONSIN VTAE DISTRICT	
Parcel Total:					\$1,461.75				



# State of Wisconsin / Department of Natural Resources

Tony Evers , Governor

, Secretary

2/5/2025

## Chapter 70.114 - Aids Payment Worksheet For Tax Year 2024(Payment Year 2025) - Payment Due January 31, 2025

1084 of 7093

LEGAL DESCRIPTION: T11 R06-W S32 PT OF NESW				PARCEL NO: 00811430001				CONTROL NO: 142075	
10.99	\$28,759.34	0.57991987	\$16,678.11	0	\$0.00	STAT	999999	STATE OF WISCONSIN	
				0.01048270	\$174.83	CNTY	12	CRAWFORD COUNTY	
				0.00265420	\$44.27	MUNI	12008	TOWN OF FREEMAN	
				0.00903830	\$150.74	REG	621421	SCH D OF DE SOTO AREA	
				0.00160180	\$26.72	VTAE	000200	WESTERN WISCONSIN VTAE DISTRICT	
Parcel Total:					\$396.56				

LEGAL DESCRIPTION: T11 R06-W S32 PT OF NESE				PARCEL NO: 00811480001				CONTROL NO: 142076	
26.97	\$70,576.86	0.57991987	\$40,928.92	0	\$0.00	STAT	999999	STATE OF WISCONSIN	
				0.01048270	\$429.05	CNTY	12	CRAWFORD COUNTY	
				0.00265420	\$108.63	MUNI	12008	TOWN OF FREEMAN	
				0.00903830	\$369.93	REG	621421	SCH D OF DE SOTO AREA	
				0.00160180	\$65.56	VTAE	000200	WESTERN WISCONSIN VTAE DISTRICT	
Parcel Total:					\$973.17				

LEGAL DESCRIPTION: T11 R06-W S32 PT OF NWSE				PARCEL NO: 00811490001				CONTROL NO: 142077	
23.24	\$60,815.94	0.57991987	\$35,268.37	0	\$0.00	STAT	999999	STATE OF WISCONSIN	
				0.01048270	\$369.71	CNTY	12	CRAWFORD COUNTY	
				0.00265420	\$93.61	MUNI	12008	TOWN OF FREEMAN	
				0.00903830	\$318.77	REG	621421	SCH D OF DE SOTO AREA	
				0.00160180	\$56.49	VTAE	000200	WESTERN WISCONSIN VTAE DISTRICT	
Parcel Total:					\$838.58				





# State of Wisconsin / Department of Natural Resources

Tony Evers , Governor

, Secretary

2/5/2025

## Chapter 70.114 - Aids Payment Worksheet For Tax Year 2024(Payment Year 2025) - Payment Due January 31, 2025

1085 of 7093

File Number Total: \$6,163.34

FILE NO: WR 571 B

DATE OF PURCHASE: 08/31/2004

GRANTOR: Trust For Public Lands

LEGAL DESCRIPTION: T11 R07-W S22 GOV LOT 6

PARCEL NO: 092312

CONTROL NO: 92312

38.78 \$86,399.65 0.57991987 \$50,104.87

0 \$0.00 STAT 999999 STATE OF WISCONSIN

0.01048270 \$525.24 CNTY 12 CRAWFORD COUNTY

0.00265420 \$132.99 MUNI 12008 TOWN OF FREEMAN

0.00903830 \$452.86 REG 621421 SCH D OF DE SOTO AREA

0.00160180 \$80.26 VTAE 000200 WESTERN WISCONSIN VTAE DISTRICT

Parcel Total: \$1,191.35

File Number Total: \$1,191.35

Municipality Total: \$105,509.82



# State of Wisconsin / Department of Natural Resources

Tony Evers , Governor

, Secretary

2/5/2025

## Chapter 70.114 - Aids Payment Worksheet For Tax Year 2024(Payment Year 2025) - Payment Due January 31, 2025

1086 of 7093

DETAIL FOR TOWN OF HANEY, CRAWFORD COUNTY

Acres	Est. Adjust. Purch. Price	Level of Assessment	Adjusted Local Value	Net Gen. Tax Rate	Calc. Aid Pay Amount	Type	Code	Taxing Jurisdiction Description
FILE NO: NA 20010 *			DATE OF PURCHASE: 03/27/2009			GRANTOR: The Nature Conservancy of Wi		
LEGAL DESCRIPTION: T09 R04-W S31 NENE				PARCEL NO: 12-010-0548-0000		CONTROL NO: 103525		
39	\$73,189.42	0.80591831	\$58,984.69					
				0	\$0.00	STAT	999999	STATE OF WISCONSIN
				0.00756770	\$446.38	CNTY	12	CRAWFORD COUNTY
				0.00336210	\$198.31	MUNI	12010	TOWN OF HANEY
				0.00663240	\$391.21	REG	125124	SCH D OF SENECA
				0.01232520	\$727.00	REG	126251	SCH D OF WAUZEKA-STEUBEN
				0.00101820	\$60.06	VTAE	000300	SOUTHWEST WISCONSIN VTAE DISTRICT
Parcel Total:					\$1,822.96			

LEGAL DESCRIPTION: T09 R04-W S31 SENE				PARCEL NO: 12-010-0551-0000		CONTROL NO: 103526		
38.45	\$72,157.26	0.80591831	\$58,152.85					
				0	\$0.00	STAT	999999	STATE OF WISCONSIN
				0.00756770	\$440.09	CNTY	12	CRAWFORD COUNTY
				0.00336210	\$195.51	MUNI	12010	TOWN OF HANEY
				0.00663240	\$385.69	REG	125124	SCH D OF SENECA
				0.01232520	\$716.75	REG	126251	SCH D OF WAUZEKA-STEUBEN
				0.00101820	\$59.21	VTAE	000300	SOUTHWEST WISCONSIN VTAE DISTRICT
Parcel Total:					\$1,797.25			



# State of Wisconsin / Department of Natural Resources

Tony Evers , Governor

, Secretary

2/5/2025

## Chapter 70.114 - Aids Payment Worksheet For Tax Year 2024(Payment Year 2025) - Payment Due January 31, 2025

1087 of 7093

LEGAL DESCRIPTION: T09 R04-W S32 PT OF NWNE      PARCEL NO: 12-010-0566-0000      CONTROL NO: 103527

4.34      \$8,144.67      0.80591831      \$6,563.94

0      \$0.00      STAT      999999      STATE OF WISCONSIN

0.00756770      \$49.67      CNTY      12      CRAWFORD COUNTY

0.00336210      \$22.07      MUNI      12010      TOWN OF HANEY

0.01232520      \$80.90      REG      126251      SCH D OF WAUZEKA-STEUBEN

0.00101820      \$6.68      VTAE      000300      SOUTHWEST WISCONSIN VTAE DISTRICT

Parcel Total:      \$159.32

LEGAL DESCRIPTION: T09 R04-W S32 PT OF SWNE      PARCEL NO: 12-010-0567-0000      CONTROL NO: 103528

30.86      \$57,913.47      0.80591831      \$46,673.53

0      \$0.00      STAT      999999      STATE OF WISCONSIN

0.00756770      \$353.21      CNTY      12      CRAWFORD COUNTY

0.00336210      \$156.92      MUNI      12010      TOWN OF HANEY

0.01232520      \$575.26      REG      126251      SCH D OF WAUZEKA-STEUBEN

0.00101820      \$47.52      VTAE      000300      SOUTHWEST WISCONSIN VTAE DISTRICT

Parcel Total:      \$1,132.91

LEGAL DESCRIPTION: T09 R04-W S32 NENW      PARCEL NO: 12-010-0570 & 0735      CONTROL NO: 103529

39.55      \$74,221.57      0.80591831      \$59,816.52

0      \$0.00      STAT      999999      STATE OF WISCONSIN

0.00756770      \$452.68      CNTY      12      CRAWFORD COUNTY

0.00336210      \$201.11      MUNI      12010      TOWN OF HANEY

0.01232520      \$737.25      REG      126251      SCH D OF WAUZEKA-STEUBEN

0.00101820      \$60.90      VTAE      000300      SOUTHWEST WISCONSIN VTAE DISTRICT

Parcel Total:      \$1,451.94



# State of Wisconsin / Department of Natural Resources

Tony Evers , Governor

, Secretary

2/5/2025

## Chapter 70.114 - Aids Payment Worksheet For Tax Year 2024(Payment Year 2025) - Payment Due January 31, 2025

1088 of 7093

LEGAL DESCRIPTION: T09 R04-W S32 NWNW	PARCEL NO: 12-010-0571-0000	CONTROL NO: 103530
---------------------------------------	-----------------------------	--------------------

39	\$73,189.42	0.80591831	\$58,984.69	
----	-------------	------------	-------------	--

0	\$0.00	STAT	999999	STATE OF WISCONSIN
---	--------	------	--------	--------------------

0.00756770	\$446.38	CNTY	12	CRAWFORD COUNTY
------------	----------	------	----	-----------------

0.00336210	\$198.31	MUNI	12010	TOWN OF HANEY
------------	----------	------	-------	---------------

0.01232520	\$727.00	REG	126251	SCH D OF WAUZEKA-STEUBEN
------------	----------	-----	--------	--------------------------

0.00101820	\$60.06	VTAE	000300	SOUTHWEST WISCONSIN VTAE DISTRICT
------------	---------	------	--------	-----------------------------------

Parcel Total:	\$1,431.75
---------------	------------

LEGAL DESCRIPTION: T09 R04-W S32 SWNW	PARCEL NO: 12-010-0572-0000	CONTROL NO: 103531
---------------------------------------	-----------------------------	--------------------

39	\$73,189.42	0.80591831	\$58,984.69	
----	-------------	------------	-------------	--

0	\$0.00	STAT	999999	STATE OF WISCONSIN
---	--------	------	--------	--------------------

0.00756770	\$446.38	CNTY	12	CRAWFORD COUNTY
------------	----------	------	----	-----------------

0.00336210	\$198.31	MUNI	12010	TOWN OF HANEY
------------	----------	------	-------	---------------

0.01232520	\$727.00	REG	126251	SCH D OF WAUZEKA-STEUBEN
------------	----------	-----	--------	--------------------------

0.00101820	\$60.06	VTAE	000300	SOUTHWEST WISCONSIN VTAE DISTRICT
------------	---------	------	--------	-----------------------------------

Parcel Total:	\$1,431.75
---------------	------------

LEGAL DESCRIPTION: T09 R04-W S32 SENW	PARCEL NO: 12-010-0573-0000	CONTROL NO: 103532
---------------------------------------	-----------------------------	--------------------

39	\$73,189.42	0.80591831	\$58,984.69	
----	-------------	------------	-------------	--

0	\$0.00	STAT	999999	STATE OF WISCONSIN
---	--------	------	--------	--------------------

0.00756770	\$446.38	CNTY	12	CRAWFORD COUNTY
------------	----------	------	----	-----------------

0.00336210	\$198.31	MUNI	12010	TOWN OF HANEY
------------	----------	------	-------	---------------

0.01232520	\$727.00	REG	126251	SCH D OF WAUZEKA-STEUBEN
------------	----------	-----	--------	--------------------------

0.00101820	\$60.06	VTAE	000300	SOUTHWEST WISCONSIN VTAE DISTRICT
------------	---------	------	--------	-----------------------------------

Parcel Total:	\$1,431.75
---------------	------------



# State of Wisconsin / Department of Natural Resources

Tony Evers , Governor

, Secretary

2/5/2025

## Chapter 70.114 - Aids Payment Worksheet For Tax Year 2024(Payment Year 2025) - Payment Due January 31, 2025

1089 of 7093

LEGAL DESCRIPTION: T09 R04-W S32 NESE	PARCEL NO: 12-010-0578-0000	CONTROL NO: 103533
---------------------------------------	-----------------------------	--------------------

39	\$73,189.42	0.80591831	\$58,984.69	
----	-------------	------------	-------------	--

	0	\$0.00	STAT	999999	STATE OF WISCONSIN
	0.00756770	\$446.38	CNTY	12	CRAWFORD COUNTY
	0.00336210	\$198.31	MUNI	12010	TOWN OF HANEY
	0.01232520	\$727.00	REG	126251	SCH D OF WAUZEKA-STEUBEN
	0.00101820	\$60.06	VTAE	000300	SOUTHWEST WISCONSIN VTAE DISTRICT

Parcel Total:	\$1,431.75
---------------	------------

LEGAL DESCRIPTION: T09 R04-W S32 PT OF SWSE	PARCEL NO: 12-010-0580-0001	CONTROL NO: 103534
---	-----------------------------	--------------------

23.09	\$43,331.89	0.80591831	\$34,921.97	
-------	-------------	------------	-------------	--

	0	\$0.00	STAT	999999	STATE OF WISCONSIN
	0.00756770	\$264.28	CNTY	12	CRAWFORD COUNTY
	0.00336210	\$117.41	MUNI	12010	TOWN OF HANEY
	0.01232520	\$430.42	REG	126251	SCH D OF WAUZEKA-STEUBEN
	0.00101820	\$35.56	VTAE	000300	SOUTHWEST WISCONSIN VTAE DISTRICT

Parcel Total:	\$847.67
---------------	----------

LEGAL DESCRIPTION: T09 R04-W S32 SESE	PARCEL NO: 12-010-0581-0000	CONTROL NO: 103535
---------------------------------------	-----------------------------	--------------------

39	\$73,189.42	0.80591831	\$58,984.69	
----	-------------	------------	-------------	--

	0	\$0.00	STAT	999999	STATE OF WISCONSIN
	0.00756770	\$446.38	CNTY	12	CRAWFORD COUNTY
	0.00336210	\$198.31	MUNI	12010	TOWN OF HANEY
	0.01232520	\$727.00	REG	126251	SCH D OF WAUZEKA-STEUBEN
	0.00101820	\$60.06	VTAE	000300	SOUTHWEST WISCONSIN VTAE DISTRICT

Parcel Total:	\$1,431.75
---------------	------------



# State of Wisconsin / Department of Natural Resources

Tony Evers , Governor

, Secretary

2/5/2025

## Chapter 70.114 - Aids Payment Worksheet For Tax Year 2024(Payment Year 2025) - Payment Due January 31, 2025

1090 of 7093

LEGAL DESCRIPTION: T09 R04-W S33 PT OF SWNW				PARCEL NO: 12-010-0588-0000				CONTROL NO: 103536	
37.48	\$70,336.91	0.80591831	\$56,685.81						
				0	\$0.00	STAT	999999	STATE OF WISCONSIN	
				0.00756770	\$428.98	CNTY	12	CRAWFORD COUNTY	
				0.00336210	\$190.58	MUNI	12010	TOWN OF HANEY	
				0.01232520	\$698.67	REG	126251	SCH D OF WAUZEKA-STEUBEN	
				0.00101820	\$57.72	VTAE	000300	SOUTHWEST WISCONSIN VTAE DISTRICT	
Parcel Total:					\$1,375.95				

LEGAL DESCRIPTION: T09 R04-W S33 PT OF SENW				PARCEL NO: 12-010-0589-0000				CONTROL NO: 103537	
37.91	\$71,143.87	0.80591831	\$57,336.15						
				0	\$0.00	STAT	999999	STATE OF WISCONSIN	
				0.00756770	\$433.90	CNTY	12	CRAWFORD COUNTY	
				0.00336210	\$192.77	MUNI	12010	TOWN OF HANEY	
				0.00806240	\$462.27	REG	122016	SCH D OF NORTH CRAWFORD	
				0.01232520	\$706.68	REG	126251	SCH D OF WAUZEKA-STEUBEN	
				0.00101820	\$58.38	VTAE	000300	SOUTHWEST WISCONSIN VTAE DISTRICT	
Parcel Total:					\$1,854.00				



# State of Wisconsin / Department of Natural Resources

Tony Evers , Governor

, Secretary

2/5/2025

## Chapter 70.114 - Aids Payment Worksheet For Tax Year 2024(Payment Year 2025) - Payment Due January 31, 2025

1091 of 7093

LEGAL DESCRIPTION: T09 R04-W S33 PT OF NESW				PARCEL NO: 12-010-0590-0000				CONTROL NO: 103538	
8.33	\$15,632.51	0.80591831	\$12,598.53	0	\$0.00	STAT	999999	STATE OF WISCONSIN	
				0.00756770	\$95.34	CNTY	12	CRAWFORD COUNTY	
				0.00336210	\$42.36	MUNI	12010	TOWN OF HANEY	
				0.01232520	\$155.28	REG	126251	SCH D OF WAUZEKA-STEUBEN	
				0.00101820	\$12.83	VTAE	000300	SOUTHWEST WISCONSIN VTAE DISTRICT	
Parcel Total:					\$305.81				

LEGAL DESCRIPTION: T09 R04-W S33 PT OF NWSW				PARCEL NO: 12-010-0591-0000				CONTROL NO: 103539	
7.93	\$14,881.84	0.80591831	\$11,993.55	0	\$0.00	STAT	999999	STATE OF WISCONSIN	
				0.00756770	\$90.76	CNTY	12	CRAWFORD COUNTY	
				0.00336210	\$40.32	MUNI	12010	TOWN OF HANEY	
				0.01232520	\$147.82	REG	126251	SCH D OF WAUZEKA-STEUBEN	
				0.00101820	\$12.21	VTAE	000300	SOUTHWEST WISCONSIN VTAE DISTRICT	
Parcel Total:					\$291.11				

LEGAL DESCRIPTION: T09 R04-W S33 SWSW				PARCEL NO: 12-010-0593-0000				CONTROL NO: 103540	
40	\$75,066.07	0.80591831	\$60,497.12	0	\$0.00	STAT	999999	STATE OF WISCONSIN	
				0.00756770	\$457.83	CNTY	12	CRAWFORD COUNTY	
				0.00336210	\$203.40	MUNI	12010	TOWN OF HANEY	
				0.01232520	\$745.64	REG	126251	SCH D OF WAUZEKA-STEUBEN	
				0.00101820	\$61.60	VTAE	000300	SOUTHWEST WISCONSIN VTAE DISTRICT	
Parcel Total:					\$1,468.47				



# State of Wisconsin / Department of Natural Resources

Tony Evers , Governor

, Secretary

2/5/2025

## Chapter 70.114 - Aids Payment Worksheet For Tax Year 2024(Payment Year 2025) - Payment Due January 31, 2025

1092 of 7093

LEGAL DESCRIPTION: T09 R04-W S33 SESW	PARCEL NO: 12-010-0594-0000	CONTROL NO: 103541
---------------------------------------	-----------------------------	--------------------

39	\$73,189.42	0.80591831	\$58,984.69
----	-------------	------------	-------------

0	\$0.00	STAT	999999	STATE OF WISCONSIN
0.00756770	\$446.38	CNTY	12	CRAWFORD COUNTY
0.00336210	\$198.31	MUNI	12010	TOWN OF HANEY
0.01232520	\$727.00	REG	126251	SCH D OF WAUZEKA-STEUBEN
0.00101820	\$60.06	VTAE	000300	SOUTHWEST WISCONSIN VTAE DISTRICT

Parcel Total:	\$1,431.75
---------------	------------

LEGAL DESCRIPTION: T09 R04-W S32 PT OF NWSE	PARCEL NO: 12-010-0579-0000	CONTROL NO: 103560
---	-----------------------------	--------------------

22.74	\$42,675.07	0.80591831	\$34,392.62
-------	-------------	------------	-------------

0	\$0.00	STAT	999999	STATE OF WISCONSIN
0.00756770	\$260.27	CNTY	12	CRAWFORD COUNTY
0.00336210	\$115.63	MUNI	12010	TOWN OF HANEY
0.01232520	\$423.90	REG	126251	SCH D OF WAUZEKA-STEUBEN
0.00101820	\$35.02	VTAE	000300	SOUTHWEST WISCONSIN VTAE DISTRICT

Parcel Total:	\$834.82
---------------	----------

File Number Total:	\$21,932.71
--------------------	-------------





# State of Wisconsin / Department of Natural Resources

Tony Evers , Governor

, Secretary

2/5/2025

## Chapter 70.114 - Aids Payment Worksheet For Tax Year 2024(Payment Year 2025) - Payment Due January 31, 2025

1093 of 7093

FILE NO: W 1183 *				DATE OF PURCHASE: 06/23/1995				GRANTOR: JOSEPH L KLEKAMP			
LEGAL DESCRIPTION: T09 R04-W S04 PT OF NESW				PARCEL NO: 12-010-0015-0000				CONTROL NO: 75170			
12.5	\$7,464.95	0.80591831	\$6,016.14								
				0	\$0.00	STAT	999999	STATE OF WISCONSIN			
				0.00756770	\$45.53	CNTY	12	CRAWFORD COUNTY			
				0.00336210	\$20.23	MUNI	12010	TOWN OF HANEY			
				0.00806240	\$48.50	REG	122016	SCH D OF NORTH CRAWFORD			
				0.00101820	\$6.13	VTAE	000300	SOUTHWEST WISCONSIN VTAE DISTRICT			
Parcel Total:					\$120.39						

LEGAL DESCRIPTION: T09 R04-W S04 PT OF NWSW				PARCEL NO: 12-010-0016-0000				CONTROL NO: 75171			
24.5	\$14,646.41	0.80591831	\$11,803.81								
				0	\$0.00	STAT	999999	STATE OF WISCONSIN			
				0.00756770	\$89.33	CNTY	12	CRAWFORD COUNTY			
				0.00336210	\$39.69	MUNI	12010	TOWN OF HANEY			
				0.00806240	\$95.17	REG	122016	SCH D OF NORTH CRAWFORD			
				0.00101820	\$12.02	VTAE	000300	SOUTHWEST WISCONSIN VTAE DISTRICT			
Parcel Total:					\$236.21						



# State of Wisconsin / Department of Natural Resources

Tony Evers , Governor

, Secretary

2/5/2025

## Chapter 70.114 - Aids Payment Worksheet For Tax Year 2024(Payment Year 2025) - Payment Due January 31, 2025

1094 of 7093

LEGAL DESCRIPTION: T09 R04-W S05 PT OF NESE	PARCEL NO: 12-010-0033-0000	CONTROL NO: 75172
---	-----------------------------	-------------------

24	\$14,457.43	0.80591831	\$11,651.51	
----	-------------	------------	-------------	--

0	\$0.00	STAT	999999	STATE OF WISCONSIN
---	--------	------	--------	--------------------

0.00756770	\$88.18	CNTY	12	CRAWFORD COUNTY
------------	---------	------	----	-----------------

0.00336210	\$39.17	MUNI	12010	TOWN OF HANEY
------------	---------	------	-------	---------------

0.00806240	\$93.94	REG	122016	SCH D OF NORTH CRAWFORD
------------	---------	-----	--------	-------------------------

0.00101820	\$11.86	VTAE	000300	SOUTHWEST WISCONSIN VTAE DISTRICT
------------	---------	------	--------	-----------------------------------

Parcel Total:	\$233.15
---------------	----------

File Number Total:	\$589.75
--------------------	----------

FILE NO: W 1420 *	DATE OF PURCHASE: 08/17/2001	GRANTOR: KLEKAMP TRUST
-------------------	------------------------------	------------------------

LEGAL DESCRIPTION: T09 R04-W S04 PT OF NESW	PARCEL NO: 12-010-0015-0000	CONTROL NO: 86184
---	-----------------------------	-------------------

4.5	\$2,230.32	0.80591831	\$1,797.45	
-----	------------	------------	------------	--

0	\$0.00	STAT	999999	STATE OF WISCONSIN
---	--------	------	--------	--------------------

0.00756770	\$13.60	CNTY	12	CRAWFORD COUNTY
------------	---------	------	----	-----------------

0.00336210	\$6.04	MUNI	12010	TOWN OF HANEY
------------	--------	------	-------	---------------

0.00806240	\$14.49	REG	122016	SCH D OF NORTH CRAWFORD
------------	---------	-----	--------	-------------------------

0.00101820	\$1.83	VTAE	000300	SOUTHWEST WISCONSIN VTAE DISTRICT
------------	--------	------	--------	-----------------------------------

Parcel Total:	\$35.96
---------------	---------



# State of Wisconsin / Department of Natural Resources

Tony Evers , Governor

, Secretary

2/5/2025

## Chapter 70.114 - Aids Payment Worksheet For Tax Year 2024(Payment Year 2025) - Payment Due January 31, 2025

1095 of 7093

LEGAL DESCRIPTION: T09 R04-W S04 PT OF NWSW	PARCEL NO: 12-010-0016-0000	CONTROL NO: 86185
---	-----------------------------	-------------------

12	\$85,416.61	0.80591831	\$68,838.81	
----	-------------	------------	-------------	--

0	\$0.00	STAT	999999	STATE OF WISCONSIN
---	--------	------	--------	--------------------

0.00756770	\$520.95	CNTY	12	CRAWFORD COUNTY
------------	----------	------	----	-----------------

0.00336210	\$231.44	MUNI	12010	TOWN OF HANEY
------------	----------	------	-------	---------------

0.00806240	\$555.00	REG	122016	SCH D OF NORTH CRAWFORD
------------	----------	-----	--------	-------------------------

0.00101820	\$70.09	VTAE	000300	SOUTHWEST WISCONSIN VTAE DISTRICT
------------	---------	------	--------	-----------------------------------

Parcel Total:	\$1,377.48
---------------	------------

LEGAL DESCRIPTION: T09 R04-W S04 SWSW	PARCEL NO: 12-010-0017-0000	CONTROL NO: 86186
---------------------------------------	-----------------------------	-------------------

40	\$50,995.41	0.80591831	\$41,098.14	
----	-------------	------------	-------------	--

0	\$0.00	STAT	999999	STATE OF WISCONSIN
---	--------	------	--------	--------------------

0.00756770	\$311.02	CNTY	12	CRAWFORD COUNTY
------------	----------	------	----	-----------------

0.00336210	\$138.17	MUNI	12010	TOWN OF HANEY
------------	----------	------	-------	---------------

0.00806240	\$331.35	REG	122016	SCH D OF NORTH CRAWFORD
------------	----------	-----	--------	-------------------------

0.00101820	\$41.84	VTAE	000300	SOUTHWEST WISCONSIN VTAE DISTRICT
------------	---------	------	--------	-----------------------------------

Parcel Total:	\$822.38
---------------	----------

LEGAL DESCRIPTION: T09 R04-W S04 SESW	PARCEL NO: 12-010-0018-0000	CONTROL NO: 86187
---------------------------------------	-----------------------------	-------------------

40	\$40,796.92	0.80591831	\$32,878.99	
----	-------------	------------	-------------	--

0	\$0.00	STAT	999999	STATE OF WISCONSIN
---	--------	------	--------	--------------------

0.00756770	\$248.82	CNTY	12	CRAWFORD COUNTY
------------	----------	------	----	-----------------

0.00336210	\$110.54	MUNI	12010	TOWN OF HANEY
------------	----------	------	-------	---------------

0.00806240	\$265.08	REG	122016	SCH D OF NORTH CRAWFORD
------------	----------	-----	--------	-------------------------

0.00101820	\$33.48	VTAE	000300	SOUTHWEST WISCONSIN VTAE DISTRICT
------------	---------	------	--------	-----------------------------------

Parcel Total:	\$657.92
---------------	----------



# State of Wisconsin / Department of Natural Resources

Tony Evers , Governor

, Secretary

2/5/2025

## Chapter 70.114 - Aids Payment Worksheet For Tax Year 2024(Payment Year 2025) - Payment Due January 31, 2025

1096 of 7093

LEGAL DESCRIPTION: T09 R04-W S04 SWSE	PARCEL NO: 12-010-0062-0000	CONTROL NO: 86188
---------------------------------------	-----------------------------	-------------------

40      \$78,724.18      0.80591831      \$63,445.26

0	\$0.00	STAT	999999	STATE OF WISCONSIN
0.00756770	\$480.14	CNTY	12	CRAWFORD COUNTY
0.00336210	\$213.31	MUNI	12010	TOWN OF HANEY
0.00806240	\$511.52	REG	122016	SCH D OF NORTH CRAWFORD
0.00101820	\$64.60	VTAE	000300	SOUTHWEST WISCONSIN VTAE DISTRICT

Parcel Total:                      \$1,269.57

LEGAL DESCRIPTION: T09 R04-W S05 SESE	PARCEL NO: 12-010-0036-0000	CONTROL NO: 86189
---------------------------------------	-----------------------------	-------------------

40      \$54,501.47      0.80591831      \$43,923.73

0	\$0.00	STAT	999999	STATE OF WISCONSIN
0.00756770	\$332.40	CNTY	12	CRAWFORD COUNTY
0.00336210	\$147.67	MUNI	12010	TOWN OF HANEY
0.00806240	\$354.13	REG	122016	SCH D OF NORTH CRAWFORD
0.00101820	\$44.72	VTAE	000300	SOUTHWEST WISCONSIN VTAE DISTRICT

Parcel Total:                      \$878.92

LEGAL DESCRIPTION: T09 R04-W S05 PT OF NESE	PARCEL NO: 12-010-0033-0000	CONTROL NO: 86190
---	-----------------------------	-------------------

16      \$14,342.41      0.80591831      \$11,558.81

0	\$0.00	STAT	999999	STATE OF WISCONSIN
0.00756770	\$87.47	CNTY	12	CRAWFORD COUNTY
0.00336210	\$38.86	MUNI	12010	TOWN OF HANEY
0.00806240	\$93.19	REG	122016	SCH D OF NORTH CRAWFORD
0.00101820	\$11.77	VTAE	000300	SOUTHWEST WISCONSIN VTAE DISTRICT

Parcel Total:                      \$231.29



# State of Wisconsin / Department of Natural Resources

Tony Evers , Governor

, Secretary

2/5/2025

## Chapter 70.114 - Aids Payment Worksheet For Tax Year 2024(Payment Year 2025) - Payment Due January 31, 2025

1097 of 7093

LEGAL DESCRIPTION: T09 R04-W S08 NENE	PARCEL NO: 12-010-0077-0000	CONTROL NO: 86191
---------------------------------------	-----------------------------	-------------------

40	\$60,557.52	0.80591831	\$48,804.41	
----	-------------	------------	-------------	--

0	\$0.00	STAT	999999	STATE OF WISCONSIN
0.00756770	\$369.34	CNTY	12	CRAWFORD COUNTY
0.00336210	\$164.08	MUNI	12010	TOWN OF HANEY
0.00806240	\$393.48	REG	122016	SCH D OF NORTH CRAWFORD
0.00101820	\$49.69	VTAE	000300	SOUTHWEST WISCONSIN VTAE DISTRICT

Parcel Total:	\$976.59
---------------	----------

LEGAL DESCRIPTION: T09 R04-W S09 N1/2 NWNW	PARCEL NO: 12-010-0101-0000	CONTROL NO: 86192
--	-----------------------------	-------------------

20	\$30,278.76	0.80591831	\$24,402.21	
----	-------------	------------	-------------	--

0	\$0.00	STAT	999999	STATE OF WISCONSIN
0.00756770	\$184.67	CNTY	12	CRAWFORD COUNTY
0.00336210	\$82.04	MUNI	12010	TOWN OF HANEY
0.00806240	\$196.74	REG	122016	SCH D OF NORTH CRAWFORD
0.00101820	\$24.85	VTAE	000300	SOUTHWEST WISCONSIN VTAE DISTRICT

Parcel Total:	\$488.30
---------------	----------

LEGAL DESCRIPTION: T09 R04-W S09 N1/2 NENW	PARCEL NO: 12-010-0099-0000	CONTROL NO: 86193
--	-----------------------------	-------------------

20	\$30,278.76	0.80591831	\$24,402.21	
----	-------------	------------	-------------	--

0	\$0.00	STAT	999999	STATE OF WISCONSIN
0.00756770	\$184.67	CNTY	12	CRAWFORD COUNTY
0.00336210	\$82.04	MUNI	12010	TOWN OF HANEY
0.00806240	\$196.74	REG	122016	SCH D OF NORTH CRAWFORD
0.00101820	\$24.85	VTAE	000300	SOUTHWEST WISCONSIN VTAE DISTRICT

Parcel Total:	\$488.30
---------------	----------



# State of Wisconsin / Department of Natural Resources

Tony Evers , Governor

, Secretary

2/5/2025

## Chapter 70.114 - Aids Payment Worksheet For Tax Year 2024(Payment Year 2025) - Payment Due January 31, 2025

1098 of 7093

LEGAL DESCRIPTION: T09 R04-W S09 NWNE	PARCEL NO: 12-010-0096-0000	CONTROL NO: 86194
---------------------------------------	-----------------------------	-------------------

40	\$47,807.55	0.80591831	\$38,528.98	
----	-------------	------------	-------------	--

0	\$0.00	STAT	999999	STATE OF WISCONSIN
0.00756770	\$291.58	CNTY	12	CRAWFORD COUNTY
0.00336210	\$129.54	MUNI	12010	TOWN OF HANEY
0.00806240	\$310.63	REG	122016	SCH D OF NORTH CRAWFORD
0.00101820	\$39.23	VTAE	000300	SOUTHWEST WISCONSIN VTAE DISTRICT

Parcel Total:	\$770.98
---------------	----------

LEGAL DESCRIPTION: T09 R04-W S09 PT GV LT 3	PARCEL NO: 12-010-0095-0000	CONTROL NO: 86195
---	-----------------------------	-------------------

18.44	\$8,286.37	0.80591831	\$6,678.13	
-------	------------	------------	------------	--

0	\$0.00	STAT	999999	STATE OF WISCONSIN
0.00756770	\$50.54	CNTY	12	CRAWFORD COUNTY
0.00336210	\$22.45	MUNI	12010	TOWN OF HANEY
0.00806240	\$53.84	REG	122016	SCH D OF NORTH CRAWFORD
0.00101820	\$6.80	VTAE	000300	SOUTHWEST WISCONSIN VTAE DISTRICT

Parcel Total:	\$133.63
---------------	----------

LEGAL DESCRIPTION: T09 R04-W S10 PT GV LT 1	PARCEL NO: 12-010-0125-0000	CONTROL NO: 86196
---	-----------------------------	-------------------

11	\$5,099.99	0.80591831	\$4,110.17	
----	------------	------------	------------	--

0	\$0.00	STAT	999999	STATE OF WISCONSIN
0.00756770	\$31.10	CNTY	12	CRAWFORD COUNTY
0.00336210	\$13.82	MUNI	12010	TOWN OF HANEY
0.00806240	\$33.14	REG	122016	SCH D OF NORTH CRAWFORD
0.00101820	\$4.18	VTAE	000300	SOUTHWEST WISCONSIN VTAE DISTRICT

Parcel Total:	\$82.24
---------------	---------



# State of Wisconsin / Department of Natural Resources

Tony Evers , Governor

, Secretary

2/5/2025

## Chapter 70.114 - Aids Payment Worksheet For Tax Year 2024(Payment Year 2025) - Payment Due January 31, 2025

1099 of 7093

LEGAL DESCRIPTION: T09 R04-W S10 PT GV LT 4      PARCEL NO: 12-010-0124-0000      CONTROL NO: 86197

3      \$1,274.26      0.80591831      \$1,026.95

0      \$0.00      STAT      999999      STATE OF WISCONSIN

0.00756770      \$7.77      CNTY      12      CRAWFORD COUNTY

0.00336210      \$3.45      MUNI      12010      TOWN OF HANEY

0.00806240      \$8.28      REG      122016      SCH D OF NORTH CRAWFORD

0.00101820      \$1.05      VTAE      000300      SOUTHWEST WISCONSIN VTAE DISTRICT

Parcel Total:      \$20.55

File Number Total:      \$8,234.11

FILE NO: WM 60132 \*      DATE OF PURCHASE: 05/06/2011      GRANTOR: Wisconsin Department of Tran

LEGAL DESCRIPTION: T09 R04-W S10 PT OF N2SW      PARCEL NO: 010-0132-0000      CONTROL NO: 122392

31.9      \$25,194.02      0.80591831      \$20,304.33

0      \$0.00      STAT      999999      STATE OF WISCONSIN

0.00756770      \$153.66      CNTY      12      CRAWFORD COUNTY

0.00336210      \$68.26      MUNI      12010      TOWN OF HANEY

0.00806240      \$163.70      REG      122016      SCH D OF NORTH CRAWFORD

0.00101820      \$20.67      VTAE      000300      SOUTHWEST WISCONSIN VTAE DISTRICT

Parcel Total:      \$406.29



# State of Wisconsin / Department of Natural Resources

Tony Evers , Governor

, Secretary

2/5/2025

## Chapter 70.114 - Aids Payment Worksheet For Tax Year 2024(Payment Year 2025) - Payment Due January 31, 2025

1100 of 7093

LEGAL DESCRIPTION: T09 R04-W S10 PT OF SWNW				PARCEL NO: 010-0126-0000			CONTROL NO: 122393		
26.52	\$20,945.00	0.80591831	\$16,879.96						
				0	\$0.00	STAT	999999	STATE OF WISCONSIN	
				0.00756770	\$127.74	CNTY	12	CRAWFORD COUNTY	
				0.00336210	\$56.75	MUNI	12010	TOWN OF HANEY	
				0.00806240	\$136.09	REG	122016	SCH D OF NORTH CRAWFORD	
				0.00101820	\$17.19	VTAE	000300	SOUTHWEST WISCONSIN VTAE DISTRICT	
				Parcel Total:	\$337.77				

LEGAL DESCRIPTION: T09 R04-W S10 PT OF SENW				PARCEL NO: 010-0128-0000			CONTROL NO: 122394		
10.69	\$8,442.77	0.80591831	\$6,804.18						
				0	\$0.00	STAT	999999	STATE OF WISCONSIN	
				0.00756770	\$51.49	CNTY	12	CRAWFORD COUNTY	
				0.00336210	\$22.88	MUNI	12010	TOWN OF HANEY	
				0.00806240	\$54.86	REG	122016	SCH D OF NORTH CRAWFORD	
				0.00101820	\$6.93	VTAE	000300	SOUTHWEST WISCONSIN VTAE DISTRICT	
				Parcel Total:	\$136.16				

LEGAL DESCRIPTION: T09 R04-W S10 PT OF NWNW				PARCEL NO: 010-0123-0000			CONTROL NO: 122395		
19.08	\$15,069.04	0.80591831	\$12,144.41						
				0	\$0.00	STAT	999999	STATE OF WISCONSIN	
				0.00756770	\$91.91	CNTY	12	CRAWFORD COUNTY	
				0.00336210	\$40.83	MUNI	12010	TOWN OF HANEY	
				0.00806240	\$97.91	REG	122016	SCH D OF NORTH CRAWFORD	
				0.00101820	\$12.36	VTAE	000300	SOUTHWEST WISCONSIN VTAE DISTRICT	
				Parcel Total:	\$243.01				





# State of Wisconsin / Department of Natural Resources

Tony Evers , Governor

, Secretary

2/5/2025

## Chapter 70.114 - Aids Payment Worksheet For Tax Year 2024(Payment Year 2025) - Payment Due January 31, 2025

1101 of 7093

LEGAL DESCRIPTION: T09 R04-W S10 PT OF NENW	PARCEL NO: 010-0121-0000	CONTROL NO: 122396
---	--------------------------	--------------------

16.49	\$13,023.50	0.80591831	\$10,495.88	
-------	-------------	------------	-------------	--

0	\$0.00	STAT	999999	STATE OF WISCONSIN
0.00756770	\$79.43	CNTY	12	CRAWFORD COUNTY
0.00336210	\$35.29	MUNI	12010	TOWN OF HANEY
0.00806240	\$84.62	REG	122016	SCH D OF NORTH CRAWFORD
0.00101820	\$10.69	VTAE	000300	SOUTHWEST WISCONSIN VTAE DISTRICT

Parcel Total:	\$210.03
---------------	----------

LEGAL DESCRIPTION: T09 R04-W S10 PT OF SWSW	PARCEL NO: 010-0138-0000	CONTROL NO: 122467
---	--------------------------	--------------------

7.56	\$5,970.75	0.80591831	\$4,811.93	
------	------------	------------	------------	--

0	\$0.00	STAT	999999	STATE OF WISCONSIN
0.00756770	\$36.42	CNTY	12	CRAWFORD COUNTY
0.00336210	\$16.18	MUNI	12010	TOWN OF HANEY
0.00806240	\$38.80	REG	122016	SCH D OF NORTH CRAWFORD
0.00101820	\$4.90	VTAE	000300	SOUTHWEST WISCONSIN VTAE DISTRICT

Parcel Total:	\$96.30
---------------	---------

File Number Total:	\$1,429.56
--------------------	------------

Municipality Total:	\$32,186.13
---------------------	-------------



# State of Wisconsin / Department of Natural Resources

Tony Evers , Governor

, Secretary

2/5/2025

## Chapter 70.114 - Aids Payment Worksheet For Tax Year 2024(Payment Year 2025) - Payment Due January 31, 2025

1102 of 7093

DETAIL FOR TOWN OF MARIETTA, CRAWFORD COUNTY

Acres	Est. Adjust. Purch. Price	Level of Assessment	Adjusted Local Value	Net Gen. Tax Rate	Calc. Aid Pay Amount	Taxing Jurisdiction Type	Code	Description
FILE NO: WR 191 *			DATE OF PURCHASE: 07/17/1992			GRANTOR: DENNIS MERWIN		
LEGAL DESCRIPTION: T08 R03-W S11 PT OF NESW				PARCEL NO: 12-012-0197-0000		CONTROL NO: 70640		
38	\$54,513.00	0.77956087	\$42,496.21	0	\$0.00	STAT	999999	STATE OF WISCONSIN
				0.00762730	\$324.13	CNTY	12	CRAWFORD COUNTY
				0.00511560	\$217.40	MUNI	12012	TOWN OF MARIETTA
				0.00999470	\$424.74	REG	220609	SCH D OF BOSCOBEL
				0.00102620	\$43.61	VTAE	000300	SOUTHWEST WISCONSIN VTAE DISTRICT
<b>Parcel Total:</b>					<b>\$1,009.88</b>			

LEGAL DESCRIPTION: T08 R03-W S11 NESE				PARCEL NO: 12-012-0201-0000		CONTROL NO: 70641		
40	\$51,056.01	0.77956087	\$39,801.27	0	\$0.00	STAT	999999	STATE OF WISCONSIN
				0.00762730	\$303.58	CNTY	12	CRAWFORD COUNTY
				0.00511560	\$203.61	MUNI	12012	TOWN OF MARIETTA
				0.00999470	\$397.80	REG	220609	SCH D OF BOSCOBEL
				0.00102620	\$40.84	VTAE	000300	SOUTHWEST WISCONSIN VTAE DISTRICT
<b>Parcel Total:</b>					<b>\$945.83</b>			



# State of Wisconsin / Department of Natural Resources

Tony Evers , Governor

, Secretary

2/5/2025

## Chapter 70.114 - Aids Payment Worksheet For Tax Year 2024(Payment Year 2025) - Payment Due January 31, 2025

1103 of 7093

LEGAL DESCRIPTION: T08 R03-W S11 NWSE	PARCEL NO: 12-012-0202-0000	CONTROL NO: 70642
---------------------------------------	-----------------------------	-------------------

40	\$53,947.59	0.77956087	\$42,055.43	
----	-------------	------------	-------------	--

0	\$0.00	STAT	999999	STATE OF WISCONSIN
0.00762730	\$320.77	CNTY	12	CRAWFORD COUNTY
0.00511560	\$215.14	MUNI	12012	TOWN OF MARIETTA
0.00999470	\$420.33	REG	220609	SCH D OF BOSCOBEL
0.00102620	\$43.16	VTAE	000300	SOUTHWEST WISCONSIN VTAE DISTRICT

Parcel Total:	\$999.40
---------------	----------

LEGAL DESCRIPTION: T08 R03-W S11 PT OF SWSE	PARCEL NO: 12-012-0203-0000	CONTROL NO: 70643
---	-----------------------------	-------------------

38	\$41,766.67	0.77956087	\$32,559.66	
----	-------------	------------	-------------	--

0	\$0.00	STAT	999999	STATE OF WISCONSIN
0.00762730	\$248.34	CNTY	12	CRAWFORD COUNTY
0.00511560	\$166.56	MUNI	12012	TOWN OF MARIETTA
0.00999470	\$325.42	REG	220609	SCH D OF BOSCOBEL
0.00102620	\$33.41	VTAE	000300	SOUTHWEST WISCONSIN VTAE DISTRICT

Parcel Total:	\$773.73
---------------	----------

LEGAL DESCRIPTION: T08 R03-W S11 PT OF SESE	PARCEL NO: 12-012-0204-0000	CONTROL NO: 70644
---	-----------------------------	-------------------

39.08	\$56,839.18	0.77956087	\$44,309.60	
-------	-------------	------------	-------------	--

0	\$0.00	STAT	999999	STATE OF WISCONSIN
0.00762730	\$337.96	CNTY	12	CRAWFORD COUNTY
0.00511560	\$226.67	MUNI	12012	TOWN OF MARIETTA
0.00999470	\$442.86	REG	220609	SCH D OF BOSCOBEL
0.00102620	\$45.47	VTAE	000300	SOUTHWEST WISCONSIN VTAE DISTRICT

Parcel Total:	\$1,052.96
---------------	------------





# State of Wisconsin / Department of Natural Resources

Tony Evers , Governor

, Secretary

2/5/2025

## Chapter 70.114 - Aids Payment Worksheet For Tax Year 2024(Payment Year 2025) - Payment Due January 31, 2025

1105 of 7093

LEGAL DESCRIPTION: T08 R03-W S12 PT OF SWNE	PARCEL NO: 12-012-0208-0000	CONTROL NO: 70884
---	-----------------------------	-------------------

34.16	\$78,742.71	0.77956087	\$61,384.74	
-------	-------------	------------	-------------	--

	0	\$0.00	STAT	999999	STATE OF WISCONSIN
	0.00762730	\$468.20	CNTY	12	CRAWFORD COUNTY
	0.00511560	\$314.02	MUNI	12012	TOWN OF MARIETTA
	0.00999470	\$613.52	REG	220609	SCH D OF BOSCOBEL
	0.00102620	\$62.99	VTAE	000300	SOUTHWEST WISCONSIN VTAE DISTRICT

Parcel Total:	\$1,458.73
---------------	------------

LEGAL DESCRIPTION: T08 R03-W S12 PT OF SENE	PARCEL NO: 12-012-0209-0000	CONTROL NO: 70885
---	-----------------------------	-------------------

36.51	\$13,124.30	0.77956087	\$10,231.19	
-------	-------------	------------	-------------	--

	0	\$0.00	STAT	999999	STATE OF WISCONSIN
	0.00762730	\$78.04	CNTY	12	CRAWFORD COUNTY
	0.00511560	\$52.34	MUNI	12012	TOWN OF MARIETTA
	0.00999470	\$102.26	REG	220609	SCH D OF BOSCOBEL
	0.00102620	\$10.50	VTAE	000300	SOUTHWEST WISCONSIN VTAE DISTRICT

Parcel Total:	\$243.14
---------------	----------

LEGAL DESCRIPTION: T08 R03-W S12 SWNW	PARCEL NO: 12-012-0212-0000	CONTROL NO: 70886
---------------------------------------	-----------------------------	-------------------

40	\$53,689.47	0.77956087	\$41,854.21	
----	-------------	------------	-------------	--

	0	\$0.00	STAT	999999	STATE OF WISCONSIN
	0.00762730	\$319.23	CNTY	12	CRAWFORD COUNTY
	0.00511560	\$214.11	MUNI	12012	TOWN OF MARIETTA
	0.00999470	\$418.32	REG	220609	SCH D OF BOSCOBEL
	0.00102620	\$42.95	VTAE	000300	SOUTHWEST WISCONSIN VTAE DISTRICT

Parcel Total:	\$994.61
---------------	----------



# State of Wisconsin / Department of Natural Resources

Tony Evers , Governor

, Secretary

2/5/2025

## Chapter 70.114 - Aids Payment Worksheet For Tax Year 2024(Payment Year 2025) - Payment Due January 31, 2025

1106 of 7093

LEGAL DESCRIPTION: T08 R03-W S12 SENW	PARCEL NO: 12-012-0213-0000	CONTROL NO: 70887
---------------------------------------	-----------------------------	-------------------

40      \$43,757.90      0.77956087      \$34,111.95

0	\$0.00	STAT	999999	STATE OF WISCONSIN
0.00762730	\$260.18	CNTY	12	CRAWFORD COUNTY
0.00511560	\$174.50	MUNI	12012	TOWN OF MARIETTA
0.00999470	\$340.94	REG	220609	SCH D OF BOSCOBEL
0.00102620	\$35.01	VTAE	000300	SOUTHWEST WISCONSIN VTAE DISTRICT

Parcel Total:      \$810.63

LEGAL DESCRIPTION: T08 R03-W S12 PT OF NESW	PARCEL NO: 12-012-0214-0000	CONTROL NO: 70888
---	-----------------------------	-------------------

36.49      \$35,381.21      0.77956087      \$27,581.81

0	\$0.00	STAT	999999	STATE OF WISCONSIN
0.00762730	\$210.37	CNTY	12	CRAWFORD COUNTY
0.00511560	\$141.10	MUNI	12012	TOWN OF MARIETTA
0.00999470	\$275.67	REG	220609	SCH D OF BOSCOBEL
0.00102620	\$28.30	VTAE	000300	SOUTHWEST WISCONSIN VTAE DISTRICT

Parcel Total:      \$655.44

LEGAL DESCRIPTION: T08 R03-W S12 NWSW	PARCEL NO: 12-012-0215-0000	CONTROL NO: 70889
---------------------------------------	-----------------------------	-------------------

40      \$45,921.21      0.77956087      \$35,798.38

0	\$0.00	STAT	999999	STATE OF WISCONSIN
0.00762730	\$273.04	CNTY	12	CRAWFORD COUNTY
0.00511560	\$183.13	MUNI	12012	TOWN OF MARIETTA
0.00999470	\$357.79	REG	220609	SCH D OF BOSCOBEL
0.00102620	\$36.74	VTAE	000300	SOUTHWEST WISCONSIN VTAE DISTRICT

Parcel Total:      \$850.70



# State of Wisconsin / Department of Natural Resources

Tony Evers , Governor

, Secretary

2/5/2025

## Chapter 70.114 - Aids Payment Worksheet For Tax Year 2024(Payment Year 2025) - Payment Due January 31, 2025

1107 of 7093

LEGAL DESCRIPTION: T08 R03-W S12 NESE	PARCEL NO: 12-012-0219-0000	CONTROL NO: 70890
---------------------------------------	-----------------------------	-------------------

40	\$16,704.21	0.77956087	\$13,021.95	
----	-------------	------------	-------------	--

0	\$0.00	STAT	999999	STATE OF WISCONSIN
0.00762730	\$99.32	CNTY	12	CRAWFORD COUNTY
0.00511560	\$66.62	MUNI	12012	TOWN OF MARIETTA
0.00999470	\$130.15	REG	220609	SCH D OF BOSCOBEL
0.00102620	\$13.36	VTAE	000300	SOUTHWEST WISCONSIN VTAE DISTRICT

Parcel Total:	\$309.45
---------------	----------

LEGAL DESCRIPTION: T08 R03-W S12 PT OF NWSE	PARCEL NO: 12-012-0220-0000	CONTROL NO: 70891
---	-----------------------------	-------------------

36.77	\$35,722.30	0.77956087	\$27,847.71	
-------	-------------	------------	-------------	--

0	\$0.00	STAT	999999	STATE OF WISCONSIN
0.00762730	\$212.40	CNTY	12	CRAWFORD COUNTY
0.00511560	\$142.46	MUNI	12012	TOWN OF MARIETTA
0.00999470	\$278.33	REG	220609	SCH D OF BOSCOBEL
0.00102620	\$28.58	VTAE	000300	SOUTHWEST WISCONSIN VTAE DISTRICT

Parcel Total:	\$661.77
---------------	----------

LEGAL DESCRIPTION: T08 R03-W S12 SWSE	PARCEL NO: 12-012-0221-0000	CONTROL NO: 70892
---------------------------------------	-----------------------------	-------------------

40	\$11,932.02	0.77956087	\$9,301.73	
----	-------------	------------	------------	--

0	\$0.00	STAT	999999	STATE OF WISCONSIN
0.00762730	\$70.95	CNTY	12	CRAWFORD COUNTY
0.00511560	\$47.58	MUNI	12012	TOWN OF MARIETTA
0.00999470	\$92.97	REG	220609	SCH D OF BOSCOBEL
0.00102620	\$9.55	VTAE	000300	SOUTHWEST WISCONSIN VTAE DISTRICT

Parcel Total:	\$221.05
---------------	----------



# State of Wisconsin / Department of Natural Resources

Tony Evers , Governor

, Secretary

2/5/2025

## Chapter 70.114 - Aids Payment Worksheet For Tax Year 2024(Payment Year 2025) - Payment Due January 31, 2025

1108 of 7093

LEGAL DESCRIPTION: T08 R03-W S12 SESE	PARCEL NO: 12-012-0222-0000	CONTROL NO: 70893
---------------------------------------	-----------------------------	-------------------

40	\$14,316.58	0.77956087	\$11,160.64	
----	-------------	------------	-------------	--

	0	\$0.00	STAT	999999	STATE OF WISCONSIN
	0.00762730	\$85.13	CNTY	12	CRAWFORD COUNTY
	0.00511560	\$57.09	MUNI	12012	TOWN OF MARIETTA
	0.00999470	\$111.55	REG	220609	SCH D OF BOSCOBEL
	0.00102620	\$11.45	VTAE	000300	SOUTHWEST WISCONSIN VTAE DISTRICT

Parcel Total:	\$265.22
---------------	----------

LEGAL DESCRIPTION: T08 R03-W S12 PT GV LT 1	PARCEL NO: 12-012-0217-0000	CONTROL NO: 70894
---	-----------------------------	-------------------

18.94	\$13,363.98	0.77956087	\$10,418.04	
-------	-------------	------------	-------------	--

	0	\$0.00	STAT	999999	STATE OF WISCONSIN
	0.00762730	\$79.46	CNTY	12	CRAWFORD COUNTY
	0.00511560	\$53.29	MUNI	12012	TOWN OF MARIETTA
	0.00999470	\$104.13	REG	220609	SCH D OF BOSCOBEL
	0.00102620	\$10.69	VTAE	000300	SOUTHWEST WISCONSIN VTAE DISTRICT

Parcel Total:	\$247.57
---------------	----------

File Number Total:	\$7,602.43
--------------------	------------





# State of Wisconsin / Department of Natural Resources

Tony Evers , Governor

, Secretary

2/5/2025

## Chapter 70.114 - Aids Payment Worksheet For Tax Year 2024(Payment Year 2025) - Payment Due January 31, 2025

1109 of 7093

FILE NO: WR 242 *	DATE OF PURCHASE: 08/10/1992	GRANTOR: GARY GROOM
LEGAL DESCRIPTION: T08 R03-W S14 PT GV LT 4	PARCEL NO: 12-012-0229-0000	CONTROL NO: 70530
2.77	\$38,411.08	0.77956087 \$29,943.77
	0	\$0.00 STAT 999999 STATE OF WISCONSIN
	0.00762730	\$228.39 CNTY 12 CRAWFORD COUNTY
	0.00511560	\$153.18 MUNI 12012 TOWN OF MARIETTA
	0.00999470	\$299.28 REG 220609 SCH D OF BOSCOBEL
	0.00102620	\$30.73 VTAE 000300 SOUTHWEST WISCONSIN VTAE DISTRICT
Parcel Total:		\$711.58

File Number Total:	\$711.58
--------------------	----------

FILE NO: WR 247 *	DATE OF PURCHASE: 08/10/1992	GRANTOR: CARL LENZENDORF, ET AL
LEGAL DESCRIPTION: T08 R03-W S31 PT OF SWSW	PARCEL NO: 12-012-0481-0001	CONTROL NO: 70561
11	\$10,288.02	0.77956087 \$8,020.14
	0	\$0.00 STAT 999999 STATE OF WISCONSIN
	0.00762730	\$61.17 CNTY 12 CRAWFORD COUNTY
	0.00511560	\$41.03 MUNI 12012 TOWN OF MARIETTA
	0.01242220	\$99.63 REG 126251 SCH D OF WAUZEKA-STEUBEN
	0.00102620	\$8.23 VTAE 000300 SOUTHWEST WISCONSIN VTAE DISTRICT
Parcel Total:		\$210.06



# State of Wisconsin / Department of Natural Resources

Tony Evers , Governor

, Secretary

2/5/2025

## Chapter 70.114 - Aids Payment Worksheet For Tax Year 2024(Payment Year 2025) - Payment Due January 31, 2025

1110 of 7093

LEGAL DESCRIPTION: T08 R03-W S31 PT OF SESW	PARCEL NO: 12-012-0481-0001	CONTROL NO: 70562
---	-----------------------------	-------------------

35	\$32,732.39	0.77956087	\$25,516.89	
----	-------------	------------	-------------	--

0	\$0.00	STAT	999999	STATE OF WISCONSIN
---	--------	------	--------	--------------------

0.00762730	\$194.62	CNTY	12	CRAWFORD COUNTY
------------	----------	------	----	-----------------

0.00511560	\$130.54	MUNI	12012	TOWN OF MARIETTA
------------	----------	------	-------	------------------

0.01242220	\$316.98	REG	126251	SCH D OF WAUZEKA-STEUBEN
------------	----------	-----	--------	--------------------------

0.00102620	\$26.18	VTAE	000300	SOUTHWEST WISCONSIN VTAE DISTRICT
------------	---------	------	--------	-----------------------------------

Parcel Total:	\$668.32
---------------	----------

File Number Total:	\$878.38
--------------------	----------

FILE NO: WR 250 A	DATE OF PURCHASE: 10/28/1992	GRANTOR: LYLE ULVE
-------------------	------------------------------	--------------------

LEGAL DESCRIPTION: T08 R03-W S27 GOV LOT 5	PARCEL NO: 12-012-0411-0000	CONTROL NO: 70858
--	-----------------------------	-------------------

6.62	\$1,293.69	0.77956087	\$1,008.51	
------	------------	------------	------------	--

0	\$0.00	STAT	999999	STATE OF WISCONSIN
---	--------	------	--------	--------------------

0.00762730	\$7.69	CNTY	12	CRAWFORD COUNTY
------------	--------	------	----	-----------------

0.00511560	\$5.16	MUNI	12012	TOWN OF MARIETTA
------------	--------	------	-------	------------------

0.00999470	\$10.08	REG	220609	SCH D OF BOSCOBEL
------------	---------	-----	--------	-------------------

0.00102620	\$1.03	VTAE	000300	SOUTHWEST WISCONSIN VTAE DISTRICT
------------	--------	------	--------	-----------------------------------

Parcel Total:	\$23.96
---------------	---------



# State of Wisconsin / Department of Natural Resources

Tony Evers , Governor

, Secretary

2/5/2025

## Chapter 70.114 - Aids Payment Worksheet For Tax Year 2024(Payment Year 2025) - Payment Due January 31, 2025

1111 of 7093

LEGAL DESCRIPTION: T08 R03-W S28 GOV LOT 5      PARCEL NO: 12-012-0415-0000      CONTROL NO: 70859

1.02      \$6,462.28      0.77956087      \$5,037.74

0      \$0.00      STAT      999999      STATE OF WISCONSIN

0.00762730      \$38.42      CNTY      12      CRAWFORD COUNTY

0.00511560      \$25.77      MUNI      12012      TOWN OF MARIETTA

0.00999470      \$50.35      REG      220609      SCH D OF BOSCOBEL

0.00102620      \$5.17      VTAE      000300      SOUTHWEST WISCONSIN VTAE DISTRICT

Parcel Total:      \$119.71

LEGAL DESCRIPTION: T08 R03-W S28 GOV LOT 6      PARCEL NO: 12-012-0423-0000      CONTROL NO: 70860

7.65      \$14,215.17      0.77956087      \$11,081.59

0      \$0.00      STAT      999999      STATE OF WISCONSIN

0.00762730      \$84.52      CNTY      12      CRAWFORD COUNTY

0.00511560      \$56.69      MUNI      12012      TOWN OF MARIETTA

0.00999470      \$110.76      REG      220609      SCH D OF BOSCOBEL

0.00102620      \$11.37      VTAE      000300      SOUTHWEST WISCONSIN VTAE DISTRICT

Parcel Total:      \$263.34

File Number Total:      \$407.01



# State of Wisconsin / Department of Natural Resources

Tony Evers , Governor

, Secretary

2/5/2025

## Chapter 70.114 - Aids Payment Worksheet For Tax Year 2024(Payment Year 2025) - Payment Due January 31, 2025

1112 of 7093

FILE NO: WR 269 *		DATE OF PURCHASE: 05/17/1993			GRANTOR: ROBERT RINEHART		
LEGAL DESCRIPTION: T08 R03-W S22 NWNE				PARCEL NO: 12-0376-0000		CONTROL NO: 71786	
40	\$93,401.93	0.77956087	\$72,812.49				
		0	\$0.00	STAT	999999	STATE OF WISCONSIN	
		0.00762730	\$555.36	CNTY	12	CRAWFORD COUNTY	
		0.00511560	\$372.48	MUNI	12012	TOWN OF MARIETTA	
		0.00999470	\$727.74	REG	220609	SCH D OF BOSCOBEL	
		0.00102620	\$74.72	VTAE	000300	SOUTHWEST WISCONSIN VTAE DISTRICT	
Parcel Total:			\$1,730.30				

LEGAL DESCRIPTION: T08 R03-W S22 SWNW		PARCEL NO: 12-0381-0000			CONTROL NO: 71787		
40	\$93,401.93	0.77956087	\$72,812.49				
		0	\$0.00	STAT	999999	STATE OF WISCONSIN	
		0.00762730	\$555.36	CNTY	12	CRAWFORD COUNTY	
		0.00511560	\$372.48	MUNI	12012	TOWN OF MARIETTA	
		0.00999470	\$727.74	REG	220609	SCH D OF BOSCOBEL	
		0.00102620	\$74.72	VTAE	000300	SOUTHWEST WISCONSIN VTAE DISTRICT	
Parcel Total:			\$1,730.30				



# State of Wisconsin / Department of Natural Resources

Tony Evers , Governor

, Secretary

2/5/2025

## Chapter 70.114 - Aids Payment Worksheet For Tax Year 2024(Payment Year 2025) - Payment Due January 31, 2025

1113 of 7093

LEGAL DESCRIPTION: T08 R03-W S22 PT OF NENW	PARCEL NO: 12-0379-000	CONTROL NO: 71788
---	------------------------	-------------------

30	\$70,051.45	0.77956087	\$54,609.37
----	-------------	------------	-------------

0	\$0.00	STAT	999999	STATE OF WISCONSIN
0.00762730	\$416.52	CNTY	12	CRAWFORD COUNTY
0.00511560	\$279.36	MUNI	12012	TOWN OF MARIETTA
0.00999470	\$545.80	REG	220609	SCH D OF BOSCOBEL
0.00102620	\$56.04	VTAE	000300	SOUTHWEST WISCONSIN VTAE DISTRICT

Parcel Total:	\$1,297.72
---------------	------------

File Number Total:	\$4,758.32
--------------------	------------

FILE NO: WR 270 *	DATE OF PURCHASE: 02/15/1993	GRANTOR: ARTHUR WILLIAMS
-------------------	------------------------------	--------------------------

LEGAL DESCRIPTION: T08 R03-W S27 PT OF NWNW	PARCEL NO: 12-0410-0000	CONTROL NO: 71317
---	-------------------------	-------------------

2.93	\$3,113.40	0.77956087	\$2,427.08
------	------------	------------	------------

0	\$0.00	STAT	999999	STATE OF WISCONSIN
0.00762730	\$18.51	CNTY	12	CRAWFORD COUNTY
0.00511560	\$12.42	MUNI	12012	TOWN OF MARIETTA
0.00999470	\$24.26	REG	220609	SCH D OF BOSCOBEL
0.00102620	\$2.49	VTAE	000300	SOUTHWEST WISCONSIN VTAE DISTRICT

Parcel Total:	\$57.68
---------------	---------

File Number Total:	\$57.68
--------------------	---------



# State of Wisconsin / Department of Natural Resources

Tony Evers , Governor

, Secretary

2/5/2025

## Chapter 70.114 - Aids Payment Worksheet For Tax Year 2024(Payment Year 2025) - Payment Due January 31, 2025

1114 of 7093

FILE NO: WR 273 *		DATE OF PURCHASE: 05/05/1993			GRANTOR: HERMAN KROLL			
LEGAL DESCRIPTION: T08 R03-W S22 PT GV LT 3				PARCEL NO: 12-012-0375-000		CONTROL NO: 71472		
1.5	\$7,005.14	0.77956087	\$5,460.94					
				0	\$0.00	STAT	999999	STATE OF WISCONSIN
				0.00762730	\$41.65	CNTY	12	CRAWFORD COUNTY
				0.00511560	\$27.94	MUNI	12012	TOWN OF MARIETTA
				0.00999470	\$54.58	REG	220609	SCH D OF BOSCOBEL
				0.00102620	\$5.60	VTAE	000300	SOUTHWEST WISCONSIN VTAE DISTRICT
Parcel Total:					\$129.77			

File Number Total:		\$129.77					
--------------------	--	----------	--	--	--	--	--

FILE NO: WR 284 *		DATE OF PURCHASE: 07/13/1993			GRANTOR: CARL LENZENDORF, ET AL			
LEGAL DESCRIPTION: T07 R04-W S01 PT GV LT 7				PARCEL NO: 12-012-0511-0000 891		CONTROL NO: 71649		
6.88	\$7,830.20	0.77956087	\$6,104.11					
				0	\$0.00	STAT	999999	STATE OF WISCONSIN
				0.00762730	\$46.56	CNTY	12	CRAWFORD COUNTY
				0.00511560	\$31.23	MUNI	12012	TOWN OF MARIETTA
				0.01242220	\$75.83	REG	126251	SCH D OF WAUZEKA-STEUBEN
				0.00102620	\$6.26	VTAE	000300	SOUTHWEST WISCONSIN VTAE DISTRICT
Parcel Total:					\$159.88			



# State of Wisconsin / Department of Natural Resources

Tony Evers , Governor

, Secretary

2/5/2025

## Chapter 70.114 - Aids Payment Worksheet For Tax Year 2024(Payment Year 2025) - Payment Due January 31, 2025

1115 of 7093

LEGAL DESCRIPTION: T08 R03-W S31 PT OF NESW	PARCEL NO: 12-012-0477-0000 887	CONTROL NO: 71651
---	---------------------------------	-------------------

39      \$44,397.05      0.77956087      \$34,610.20

0	\$0.00	STAT	999999	STATE OF WISCONSIN
0.00762730	\$263.98	CNTY	12	CRAWFORD COUNTY
0.00511560	\$177.05	MUNI	12012	TOWN OF MARIETTA
0.01242220	\$429.94	REG	126251	SCH D OF WAUZEKA-STEUBEN
0.00102620	\$35.52	VTAE	000300	SOUTHWEST WISCONSIN VTAE DISTRICT

Parcel Total:      \$906.49

LEGAL DESCRIPTION: T08 R03-W S31 NWSW	PARCEL NO: 12-012-0478-0000 888	CONTROL NO: 71652
---------------------------------------	---------------------------------	-------------------

40      \$45,533.44      0.77956087      \$35,496.09

0	\$0.00	STAT	999999	STATE OF WISCONSIN
0.00762730	\$270.74	CNTY	12	CRAWFORD COUNTY
0.00511560	\$181.58	MUNI	12012	TOWN OF MARIETTA
0.01242220	\$440.94	REG	126251	SCH D OF WAUZEKA-STEUBEN
0.00102620	\$36.43	VTAE	000300	SOUTHWEST WISCONSIN VTAE DISTRICT

Parcel Total:      \$929.69

LEGAL DESCRIPTION: T08 R03-W S31 PT OF SWSW	PARCEL NO: 12-012-0479-0000 889	CONTROL NO: 71653
---	---------------------------------	-------------------

25      \$79,830.63      0.77956087      \$62,232.84

0	\$0.00	STAT	999999	STATE OF WISCONSIN
0.00762730	\$474.67	CNTY	12	CRAWFORD COUNTY
0.00511560	\$318.36	MUNI	12012	TOWN OF MARIETTA
0.01242220	\$773.07	REG	126251	SCH D OF WAUZEKA-STEUBEN
0.00102620	\$63.86	VTAE	000300	SOUTHWEST WISCONSIN VTAE DISTRICT

Parcel Total:      \$1,629.96



# State of Wisconsin / Department of Natural Resources

Tony Evers , Governor

, Secretary

2/5/2025

## Chapter 70.114 - Aids Payment Worksheet For Tax Year 2024(Payment Year 2025) - Payment Due January 31, 2025

1116 of 7093

LEGAL DESCRIPTION: T08 R03-W S31 PT OF SESW	PARCEL NO: 12-012-0481-0000 890	CONTROL NO: 71654
---	---------------------------------	-------------------

4	\$4,554.90	0.77956087	\$3,550.82	
---	------------	------------	------------	--

0	\$0.00	STAT	999999	STATE OF WISCONSIN
---	--------	------	--------	--------------------

0.00762730	\$27.08	CNTY	12	CRAWFORD COUNTY
------------	---------	------	----	-----------------

0.00511560	\$18.16	MUNI	12012	TOWN OF MARIETTA
------------	---------	------	-------	------------------

0.01242220	\$44.11	REG	126251	SCH D OF WAUZEKA-STEUBEN
------------	---------	-----	--------	--------------------------

0.00102620	\$3.64	VTAE	000300	SOUTHWEST WISCONSIN VTAE DISTRICT
------------	--------	------	--------	-----------------------------------

Parcel Total:	\$92.99	
---------------	---------	--

LEGAL DESCRIPTION: T08 R04-W S36 PT OF SWSE	PARCEL NO: 12-012-0930-0000 895	CONTROL NO: 71658
---	---------------------------------	-------------------

4	\$4,554.90	0.77956087	\$3,550.82	
---	------------	------------	------------	--

0	\$0.00	STAT	999999	STATE OF WISCONSIN
---	--------	------	--------	--------------------

0.00762730	\$27.08	CNTY	12	CRAWFORD COUNTY
------------	---------	------	----	-----------------

0.00511560	\$18.16	MUNI	12012	TOWN OF MARIETTA
------------	---------	------	-------	------------------

0.00999470	\$35.49	REG	220609	SCH D OF BOSCOBEL
------------	---------	-----	--------	-------------------

0.00102620	\$3.64	VTAE	000300	SOUTHWEST WISCONSIN VTAE DISTRICT
------------	--------	------	--------	-----------------------------------

Parcel Total:	\$84.37	
---------------	---------	--

LEGAL DESCRIPTION: T08 R04-W S36 PT OF SESE	PARCEL NO: 12-012-0931-0000 896	CONTROL NO: 71659
---	---------------------------------	-------------------

38	\$43,254.43	0.77956087	\$33,719.46	
----	-------------	------------	-------------	--

0	\$0.00	STAT	999999	STATE OF WISCONSIN
---	--------	------	--------	--------------------

0.00762730	\$257.19	CNTY	12	CRAWFORD COUNTY
------------	----------	------	----	-----------------

0.00511560	\$172.50	MUNI	12012	TOWN OF MARIETTA
------------	----------	------	-------	------------------

0.00999470	\$337.02	REG	220609	SCH D OF BOSCOBEL
------------	----------	-----	--------	-------------------

0.00102620	\$34.60	VTAE	000300	SOUTHWEST WISCONSIN VTAE DISTRICT
------------	---------	------	--------	-----------------------------------

Parcel Total:	\$801.31	
---------------	----------	--







# State of Wisconsin / Department of Natural Resources

Tony Evers , Governor

, Secretary

2/5/2025

## Chapter 70.114 - Aids Payment Worksheet For Tax Year 2024(Payment Year 2025) - Payment Due January 31, 2025

1118 of 7093

FILE NO: WR 312 *		DATE OF PURCHASE: 10/06/1993		GRANTOR: GEORGE WALLIN	
LEGAL DESCRIPTION: T08 R03-W S14 PT GV LT 5		PARCEL NO: 12-012-0238-0001		CONTROL NO: 71789	
3	\$18,378.39	0.77956087	\$14,327.07		
		0	\$0.00	STAT 999999	STATE OF WISCONSIN
		0.00762730	\$109.28	CNTY 12	CRAWFORD COUNTY
		0.00511560	\$73.29	MUNI 12012	TOWN OF MARIETTA
		0.00999470	\$143.19	REG 220609	SCH D OF BOSCOBEL
		0.00102620	\$14.70	VTAE 000300	SOUTHWEST WISCONSIN VTAE DISTRICT
Parcel Total:			\$340.46		

LEGAL DESCRIPTION: T08 R03-W S14 PT GV LT 6		PARCEL NO: 12-012-0241-0000		CONTROL NO: 71790	
6.91	\$107,714.22	0.77956087	\$83,969.79		
		0	\$0.00	STAT 999999	STATE OF WISCONSIN
		0.00762730	\$640.46	CNTY 12	CRAWFORD COUNTY
		0.00511560	\$429.56	MUNI 12012	TOWN OF MARIETTA
		0.00999470	\$839.25	REG 220609	SCH D OF BOSCOBEL
		0.00102620	\$86.17	VTAE 000300	SOUTHWEST WISCONSIN VTAE DISTRICT
Parcel Total:			\$1,995.44		

File Number Total:			\$2,335.90		
--------------------	--	--	------------	--	--



# State of Wisconsin / Department of Natural Resources

Tony Evers , Governor

, Secretary

2/5/2025

## Chapter 70.114 - Aids Payment Worksheet For Tax Year 2024(Payment Year 2025) - Payment Due January 31, 2025

1119 of 7093

FILE NO: WR 313 *		DATE OF PURCHASE: 01/30/1994			GRANTOR: DEAN SKOLD		
LEGAL DESCRIPTION: T08 R03-W S32 PT GV LT 1		PARCEL NO: 12-012-0486-0000			CONTROL NO: 72173		
41.1	\$65,586.55	0.77956087	\$51,128.71				
		0	\$0.00	STAT	999999	STATE OF WISCONSIN	
		0.00762730	\$389.97	CNTY	12	CRAWFORD COUNTY	
		0.00511560	\$261.56	MUNI	12012	TOWN OF MARIETTA	
		0.00999470	\$511.02	REG	220609	SCH D OF BOSCOBEL	
		0.00102620	\$52.47	VTAE	000300	SOUTHWEST WISCONSIN VTAE DISTRICT	
Parcel Total:			\$1,215.02				

LEGAL DESCRIPTION: T08 R03-W S32 PT OF NWNE		PARCEL NO: 12-012-0490-0000			CONTROL NO: 72174		
6.3	\$8,367.39	0.77956087	\$6,522.89				
		0	\$0.00	STAT	999999	STATE OF WISCONSIN	
		0.00762730	\$49.75	CNTY	12	CRAWFORD COUNTY	
		0.00511560	\$33.37	MUNI	12012	TOWN OF MARIETTA	
		0.00999470	\$65.19	REG	220609	SCH D OF BOSCOBEL	
		0.00102620	\$6.69	VTAE	000300	SOUTHWEST WISCONSIN VTAE DISTRICT	
Parcel Total:			\$155.00				



# State of Wisconsin / Department of Natural Resources

Tony Evers , Governor

, Secretary

2/5/2025

## Chapter 70.114 - Aids Payment Worksheet For Tax Year 2024(Payment Year 2025) - Payment Due January 31, 2025

1120 of 7093

LEGAL DESCRIPTION: T08 R03-W S32 PT GV LT 2	PARCEL NO: 12-012-0492-0000	CONTROL NO: 72175
---	-----------------------------	-------------------

43	\$24,843.95	0.77956087	\$19,367.37	
----	-------------	------------	-------------	--

0	\$0.00	STAT	999999	STATE OF WISCONSIN
0.00762730	\$147.72	CNTY	12	CRAWFORD COUNTY
0.00511560	\$99.08	MUNI	12012	TOWN OF MARIETTA
0.00999470	\$193.57	REG	220609	SCH D OF BOSCOBEL
0.00102620	\$19.87	VTAE	000300	SOUTHWEST WISCONSIN VTAE DISTRICT

Parcel Total:	\$460.24
---------------	----------

LEGAL DESCRIPTION: T08 R03-W S33 PT OF NWNW	PARCEL NO: 12-012-0502-0000	CONTROL NO: 72176
---	-----------------------------	-------------------

2.4	\$1,269.56	0.77956087	\$989.70	
-----	------------	------------	----------	--

0	\$0.00	STAT	999999	STATE OF WISCONSIN
0.00762730	\$7.55	CNTY	12	CRAWFORD COUNTY
0.00511560	\$5.06	MUNI	12012	TOWN OF MARIETTA
0.00999470	\$9.89	REG	220609	SCH D OF BOSCOBEL
0.00102620	\$1.02	VTAE	000300	SOUTHWEST WISCONSIN VTAE DISTRICT

Parcel Total:	\$23.52
---------------	---------

LEGAL DESCRIPTION: T08 R03-W S28 PT GV LT 4	PARCEL NO: 12-012-0421-0000	CONTROL NO: 72177
---	-----------------------------	-------------------

11.5	\$40,690.34	0.77956087	\$31,720.60	
------	-------------	------------	-------------	--

0	\$0.00	STAT	999999	STATE OF WISCONSIN
0.00762730	\$241.94	CNTY	12	CRAWFORD COUNTY
0.00511560	\$162.27	MUNI	12012	TOWN OF MARIETTA
0.00999470	\$317.04	REG	220609	SCH D OF BOSCOBEL
0.00102620	\$32.55	VTAE	000300	SOUTHWEST WISCONSIN VTAE DISTRICT

Parcel Total:	\$753.80
---------------	----------



# State of Wisconsin / Department of Natural Resources

Tony Evers , Governor

, Secretary

2/5/2025

## Chapter 70.114 - Aids Payment Worksheet For Tax Year 2024(Payment Year 2025) - Payment Due January 31, 2025

1121 of 7093

LEGAL DESCRIPTION: T08 R03-W S29 PT OF SESE      PARCEL NO: 12-012-0449-0000      CONTROL NO: 72178

3.4      \$5,563.91      0.77956087      \$4,337.41

0      \$0.00      STAT      999999      STATE OF WISCONSIN

0.00762730      \$33.08      CNTY      12      CRAWFORD COUNTY

0.00511560      \$22.19      MUNI      12012      TOWN OF MARIETTA

0.00999470      \$43.35      REG      220609      SCH D OF BOSCOBEL

0.00102620      \$4.45      VTAE      000300      SOUTHWEST WISCONSIN VTAE DISTRICT

Parcel Total:      \$103.07

File Number Total:      \$2,710.65

FILE NO: WR 427 \*      DATE OF PURCHASE: 08/13/1996      GRANTOR: LUCILE M DOLL ET AL

LEGAL DESCRIPTION: T07 R03-W S05 GOV LOT 3      PARCEL NO: 12-012-0505-0000      CONTROL NO: 77146

3.8      \$4,357.21      0.77956087      \$3,396.71

0      \$0.00      STAT      999999      STATE OF WISCONSIN

0.00762730      \$25.91      CNTY      12      CRAWFORD COUNTY

0.00511560      \$17.38      MUNI      12012      TOWN OF MARIETTA

0.01242220      \$42.19      REG      126251      SCH D OF WAUZEKA-STEUBEN

0.00102620      \$3.49      VTAE      000300      SOUTHWEST WISCONSIN VTAE DISTRICT

Parcel Total:      \$88.97



# State of Wisconsin / Department of Natural Resources

Tony Evers , Governor

, Secretary

2/5/2025

## Chapter 70.114 - Aids Payment Worksheet For Tax Year 2024(Payment Year 2025) - Payment Due January 31, 2025

1122 of 7093

LEGAL DESCRIPTION: T07 R03-W S06 GOV LOT 5	PARCEL NO: 12-012-0506-0000	CONTROL NO: 77147
--	-----------------------------	-------------------

48.68	\$47,665.19	0.77956087	\$37,157.92
-------	-------------	------------	-------------

0	\$0.00	STAT	999999	STATE OF WISCONSIN
0.00762730	\$283.41	CNTY	12	CRAWFORD COUNTY
0.00511560	\$190.09	MUNI	12012	TOWN OF MARIETTA
0.01242220	\$461.58	REG	126251	SCH D OF WAUZEKA-STEUBEN
0.00102620	\$38.13	VTAE	000300	SOUTHWEST WISCONSIN VTAE DISTRICT

Parcel Total:	\$973.21
---------------	----------

LEGAL DESCRIPTION: T07 R03-W S06 GOV LOT 6	PARCEL NO: 12-012-0507-0000	CONTROL NO: 77148
--	-----------------------------	-------------------

41.9	\$47,269.08	0.77956087	\$36,849.13
------	-------------	------------	-------------

0	\$0.00	STAT	999999	STATE OF WISCONSIN
0.00762730	\$281.06	CNTY	12	CRAWFORD COUNTY
0.00511560	\$188.51	MUNI	12012	TOWN OF MARIETTA
0.01242220	\$457.75	REG	126251	SCH D OF WAUZEKA-STEUBEN
0.00102620	\$37.81	VTAE	000300	SOUTHWEST WISCONSIN VTAE DISTRICT

Parcel Total:	\$965.13
---------------	----------

LEGAL DESCRIPTION: T07 R03-W S06 GOV LOT 7	PARCEL NO: 12-012-0508-0000	CONTROL NO: 77149
--	-----------------------------	-------------------

48.77	\$60,340.70	0.77956087	\$47,039.25
-------	-------------	------------	-------------

0	\$0.00	STAT	999999	STATE OF WISCONSIN
0.00762730	\$358.78	CNTY	12	CRAWFORD COUNTY
0.00511560	\$240.64	MUNI	12012	TOWN OF MARIETTA
0.01242220	\$584.33	REG	126251	SCH D OF WAUZEKA-STEUBEN
0.00102620	\$48.27	VTAE	000300	SOUTHWEST WISCONSIN VTAE DISTRICT

Parcel Total:	\$1,232.02
---------------	------------



# State of Wisconsin / Department of Natural Resources

Tony Evers , Governor

, Secretary

2/5/2025

## Chapter 70.114 - Aids Payment Worksheet For Tax Year 2024(Payment Year 2025) - Payment Due January 31, 2025

1123 of 7093

LEGAL DESCRIPTION: T07 R03-W S06 GOV LOT 8      PARCEL NO: 12-012-0509-0000      CONTROL NO: 77150

13.08      \$17,956.97      0.77956087      \$13,998.55

0      \$0.00      STAT      999999      STATE OF WISCONSIN

0.00762730      \$106.77      CNTY      12      CRAWFORD COUNTY

0.00511560      \$71.61      MUNI      12012      TOWN OF MARIETTA

0.01242220      \$173.89      REG      126251      SCH D OF WAUZEKA-STEUBEN

0.00102620      \$14.37      VTAE      000300      SOUTHWEST WISCONSIN VTAE DISTRICT

Parcel Total:      \$366.64

File Number Total:      \$3,625.97

FILE NO: WR 450 \*      DATE OF PURCHASE: 06/24/1997      GRANTOR: EDWARD J KILLEY

LEGAL DESCRIPTION: T08 R03-W S12 PT GV LT 2      PARCEL NO: 12-012-0216      CONTROL NO: 77958

30.72      \$72,071.63      0.77956087      \$56,184.23

0      \$0.00      STAT      999999      STATE OF WISCONSIN

0.00762730      \$428.53      CNTY      12      CRAWFORD COUNTY

0.00511560      \$287.42      MUNI      12012      TOWN OF MARIETTA

0.00999470      \$561.54      REG      220609      SCH D OF BOSCOBEL

0.00102620      \$57.66      VTAE      000300      SOUTHWEST WISCONSIN VTAE DISTRICT

Parcel Total:      \$1,335.15



# State of Wisconsin / Department of Natural Resources

Tony Evers , Governor

, Secretary

2/5/2025

## Chapter 70.114 - Aids Payment Worksheet For Tax Year 2024(Payment Year 2025) - Payment Due January 31, 2025

1124 of 7093

LEGAL DESCRIPTION: T08 R03-W S13 PT GV LT 2	PARCEL NO: 12-012-0216	CONTROL NO: 77959
---	------------------------	-------------------

4	\$13,785.51	0.77956087	\$10,746.65	
---	-------------	------------	-------------	--

0	\$0.00	STAT	999999	STATE OF WISCONSIN
0.00762730	\$81.97	CNTY	12	CRAWFORD COUNTY
0.00511560	\$54.98	MUNI	12012	TOWN OF MARIETTA
0.00999470	\$107.41	REG	220609	SCH D OF BOSCOBEL
0.00102620	\$11.03	VTAE	000300	SOUTHWEST WISCONSIN VTAE DISTRICT

Parcel Total:	\$255.39
---------------	----------

File Number Total:	\$1,590.54
--------------------	------------

FILE NO: WR 463 *	DATE OF PURCHASE: 08/18/1998	GRANTOR: LEONARD WARD
-------------------	------------------------------	-----------------------

LEGAL DESCRIPTION: T08 R03-W S22 PT OF NESW-LT1 CSM783	PARCEL NO: 12-012-0383-0000	CONTROL NO: 80738
--	-----------------------------	-------------------

6.89	\$15,167.04	0.77956087	\$11,823.63	
------	-------------	------------	-------------	--

0	\$0.00	STAT	999999	STATE OF WISCONSIN
0.00762730	\$90.18	CNTY	12	CRAWFORD COUNTY
0.00511560	\$60.49	MUNI	12012	TOWN OF MARIETTA
0.00999470	\$118.17	REG	220609	SCH D OF BOSCOBEL
0.00102620	\$12.13	VTAE	000300	SOUTHWEST WISCONSIN VTAE DISTRICT

Parcel Total:	\$280.97
---------------	----------

File Number Total:	\$280.97
--------------------	----------





# State of Wisconsin / Department of Natural Resources

Tony Evers , Governor

, Secretary

2/5/2025

## Chapter 70.114 - Aids Payment Worksheet For Tax Year 2024(Payment Year 2025) - Payment Due January 31, 2025

1125 of 7093

FILE NO: WR 508 *		DATE OF PURCHASE: 05/12/2000		GRANTOR: LEONARD L WARD	
LEGAL DESCRIPTION: T08 R03-W S22 PT OF SENW		PARCEL NO: 12-012-0382-0000		CONTROL NO: 84332	
8	\$28,398.45	0.77956087	\$22,138.32		
		0	\$0.00	STAT 999999	STATE OF WISCONSIN
		0.00762730	\$168.86	CNTY 12	CRAWFORD COUNTY
		0.00511560	\$113.25	MUNI 12012	TOWN OF MARIETTA
		0.00999470	\$221.27	REG 220609	SCH D OF BOSCOBEL
		0.00102620	\$22.72	VTAE 000300	SOUTHWEST WISCONSIN VTAE DISTRICT
Parcel Total:			\$526.10		

File Number Total:		\$526.10			
--------------------	--	----------	--	--	--

FILE NO: WR 529 *		DATE OF PURCHASE: 12/02/2002		GRANTOR: ALLEN HACKETT, ET AL	
LEGAL DESCRIPTION: T08 R03-W S32 PT GV LT 1		PARCEL NO: 12-012-0487-0000		CONTROL NO: 87348	
2.12	\$7,605.54	0.77956087	\$5,928.98		
		0	\$0.00	STAT 999999	STATE OF WISCONSIN
		0.00762730	\$45.22	CNTY 12	CRAWFORD COUNTY
		0.00511560	\$30.33	MUNI 12012	TOWN OF MARIETTA
		0.00999470	\$59.26	REG 220609	SCH D OF BOSCOBEL
		0.00102620	\$6.08	VTAE 000300	SOUTHWEST WISCONSIN VTAE DISTRICT
Parcel Total:			\$140.89		



# State of Wisconsin / Department of Natural Resources

Tony Evers , Governor

, Secretary

2/5/2025

## Chapter 70.114 - Aids Payment Worksheet For Tax Year 2024(Payment Year 2025) - Payment Due January 31, 2025

1126 of 7093

LEGAL DESCRIPTION: T08 R03-W S32 PT OF NWNE	PARCEL NO: 12-012-0488-0000	CONTROL NO: 87349
---	-----------------------------	-------------------

11.88	\$30,219.52	0.77956087	\$23,557.96
-------	-------------	------------	-------------

0	\$0.00	STAT	999999	STATE OF WISCONSIN
0.00762730	\$179.68	CNTY	12	CRAWFORD COUNTY
0.00511560	\$120.51	MUNI	12012	TOWN OF MARIETTA
0.00999470	\$235.45	REG	220609	SCH D OF BOSCOBEL
0.00102620	\$24.17	VTAE	000300	SOUTHWEST WISCONSIN VTAE DISTRICT

Parcel Total:	\$559.81
---------------	----------

File Number Total:	\$700.70
--------------------	----------

FILE NO: WR 533 *	DATE OF PURCHASE: 01/06/2003	GRANTOR: MORRISON TRUST
-------------------	------------------------------	-------------------------

LEGAL DESCRIPTION: T08 R03-W S28 NWNW	PARCEL NO: 12-012-0417-0000	CONTROL NO: 89424
---------------------------------------	-----------------------------	-------------------

40	\$121,099.13	0.77956087	\$94,404.14
----	--------------	------------	-------------

0	\$0.00	STAT	999999	STATE OF WISCONSIN
0.00762730	\$720.05	CNTY	12	CRAWFORD COUNTY
0.00511560	\$482.94	MUNI	12012	TOWN OF MARIETTA
0.00999470	\$943.54	REG	220609	SCH D OF BOSCOBEL
0.00102620	\$96.88	VTAE	000300	SOUTHWEST WISCONSIN VTAE DISTRICT

Parcel Total:	\$2,243.41
---------------	------------



# State of Wisconsin / Department of Natural Resources

Tony Evers , Governor

, Secretary

2/5/2025

## Chapter 70.114 - Aids Payment Worksheet For Tax Year 2024(Payment Year 2025) - Payment Due January 31, 2025

1127 of 7093

LEGAL DESCRIPTION: T08 R03-W S28 SWNW				PARCEL NO: 12-012-0418-0000				CONTROL NO: 89435	
40	\$111,784.02	0.77956087	\$87,142.45	0	\$0.00	STAT	999999	STATE OF WISCONSIN	
				0.00762730	\$664.66	CNTY	12	CRAWFORD COUNTY	
				0.00511560	\$445.79	MUNI	12012	TOWN OF MARIETTA	
				0.00999470	\$870.96	REG	220609	SCH D OF BOSCOBEL	
				0.00102620	\$89.42	VTAE	000300	SOUTHWEST WISCONSIN VTAE DISTRICT	
Parcel Total:				\$2,070.83					

LEGAL DESCRIPTION: T08 R03-W S28 NWNE				PARCEL NO: 12-012-0413-0000				CONTROL NO: 89436	
40	\$239,092.31	0.77956087	\$186,387.01	0	\$0.00	STAT	999999	STATE OF WISCONSIN	
				0.00762730	\$1,421.62	CNTY	12	CRAWFORD COUNTY	
				0.00511560	\$953.49	MUNI	12012	TOWN OF MARIETTA	
				0.00999470	\$1,862.88	REG	220609	SCH D OF BOSCOBEL	
				0.00102620	\$191.27	VTAE	000300	SOUTHWEST WISCONSIN VTAE DISTRICT	
Parcel Total:				\$4,429.26					

LEGAL DESCRIPTION: T08 R03-W S28 NENW				PARCEL NO: 12-012-0416-0000				CONTROL NO: 89437	
40	\$74,520.86	0.77956087	\$58,093.55	0	\$0.00	STAT	999999	STATE OF WISCONSIN	
				0.00762730	\$443.10	CNTY	12	CRAWFORD COUNTY	
				0.00511560	\$297.19	MUNI	12012	TOWN OF MARIETTA	
				0.00999470	\$580.63	REG	220609	SCH D OF BOSCOBEL	
				0.00102620	\$59.61	VTAE	000300	SOUTHWEST WISCONSIN VTAE DISTRICT	
Parcel Total:				\$1,380.53					



# State of Wisconsin / Department of Natural Resources

Tony Evers , Governor

, Secretary

2/5/2025

## Chapter 70.114 - Aids Payment Worksheet For Tax Year 2024(Payment Year 2025) - Payment Due January 31, 2025

1128 of 7093

LEGAL DESCRIPTION: T08 R03-W S28 GOV LOT 1	PARCEL NO: 12-012-0412-0000	CONTROL NO: 89438
--	-----------------------------	-------------------

37	\$425,397.19	0.77956087	\$331,623.00	
----	--------------	------------	--------------	--

0	\$0.00	STAT	999999	STATE OF WISCONSIN
0.00762730	\$2,529.38	CNTY	12	CRAWFORD COUNTY
0.00511560	\$1,696.46	MUNI	12012	TOWN OF MARIETTA
0.00999470	\$3,314.47	REG	220609	SCH D OF BOSCOBEL
0.00102620	\$340.31	VTAE	000300	SOUTHWEST WISCONSIN VTAE DISTRICT

Parcel Total:	\$7,880.62	
---------------	------------	--

LEGAL DESCRIPTION: T08 R03-W S28 GOV LOT 2	PARCEL NO: 12-012-0414-0000	CONTROL NO: 89439
--	-----------------------------	-------------------

33.3	\$102,468.91	0.77956087	\$79,880.75	
------	--------------	------------	-------------	--

0	\$0.00	STAT	999999	STATE OF WISCONSIN
0.00762730	\$609.27	CNTY	12	CRAWFORD COUNTY
0.00511560	\$408.64	MUNI	12012	TOWN OF MARIETTA
0.00999470	\$798.38	REG	220609	SCH D OF BOSCOBEL
0.00102620	\$81.97	VTAE	000300	SOUTHWEST WISCONSIN VTAE DISTRICT

Parcel Total:	\$1,898.26	
---------------	------------	--

LEGAL DESCRIPTION: T08 R03-W S28 GOV LOT 3	PARCEL NO: 12-012-0419-0000	CONTROL NO: 89440
--	-----------------------------	-------------------

65.92	\$155,253.61	0.77956087	\$121,029.64	
-------	--------------	------------	--------------	--

0	\$0.00	STAT	999999	STATE OF WISCONSIN
0.00762730	\$923.13	CNTY	12	CRAWFORD COUNTY
0.00511560	\$619.14	MUNI	12012	TOWN OF MARIETTA
0.00999470	\$1,209.66	REG	220609	SCH D OF BOSCOBEL
0.00102620	\$124.20	VTAE	000300	SOUTHWEST WISCONSIN VTAE DISTRICT

Parcel Total:	\$2,876.13	
---------------	------------	--



# State of Wisconsin / Department of Natural Resources

Tony Evers , Governor

, Secretary

2/5/2025

## Chapter 70.114 - Aids Payment Worksheet For Tax Year 2024(Payment Year 2025) - Payment Due January 31, 2025

1129 of 7093

LEGAL DESCRIPTION: T08 R03-W S28 PT GV LT 4      PARCEL NO: 12-012-0420-0000      CONTROL NO: 89441

27      \$403,661.03      0.77956087      \$314,678.34

0      \$0.00      STAT      999999      STATE OF WISCONSIN

0.00762730      \$2,400.14      CNTY      12      CRAWFORD COUNTY

0.00511560      \$1,609.78      MUNI      12012      TOWN OF MARIETTA

0.00999470      \$3,145.12      REG      220609      SCH D OF BOSCOBEL

0.00102620      \$322.92      VTAE      000300      SOUTHWEST WISCONSIN VTAE DISTRICT

Parcel Total:      \$7,477.96

File Number Total:      \$30,257.00

FILE NO: WR 537 \*      DATE OF PURCHASE: 01/13/2003      GRANTOR: MICHAEL KALINOWSKI

LEGAL DESCRIPTION: T08 R03-W S12 PT OF NWSE      PARCEL NO: 12-012-0483      CONTROL NO: 89202

23.5      \$137,535.31      0.77956087      \$107,217.15

0      \$0.00      STAT      999999      STATE OF WISCONSIN

0.00762730      \$817.77      CNTY      12      CRAWFORD COUNTY

0.00511560      \$548.48      MUNI      12012      TOWN OF MARIETTA

0.00999470      \$1,071.60      REG      220609      SCH D OF BOSCOBEL

0.00102620      \$110.02      VTAE      000300      SOUTHWEST WISCONSIN VTAE DISTRICT

Parcel Total:      \$2,547.87

File Number Total:      \$2,547.87



# State of Wisconsin / Department of Natural Resources

Tony Evers , Governor

, Secretary

2/5/2025

## Chapter 70.114 - Aids Payment Worksheet For Tax Year 2024(Payment Year 2025) - Payment Due January 31, 2025

1130 of 7093

FILE NO: WR 549 *		DATE OF PURCHASE: 11/24/2003		GRANTOR: EVELYN E SKOLD	
LEGAL DESCRIPTION: T08 R03-W S28 PT GV LT 4		PARCEL NO: 12-012-0421-0000		CONTROL NO: 89819	
12.17	\$29,752.81	0.77956087	\$23,194.13		
		0	\$0.00	STAT 999999	STATE OF WISCONSIN
		0.00762730	\$176.91	CNTY 12	CRAWFORD COUNTY
		0.00511560	\$118.65	MUNI 12012	TOWN OF MARIETTA
		0.00999470	\$231.82	REG 220609	SCH D OF BOSCOBEL
		0.00102620	\$23.80	VTAE 000300	SOUTHWEST WISCONSIN VTAE DISTRICT
Parcel Total:			\$551.18		

LEGAL DESCRIPTION: T08 R03-W S29 PT OF SWNE		PARCEL NO: 12-012-0429-0000		CONTROL NO: 89820	
7.5	\$64,174.07	0.77956087	\$50,027.59		
		0	\$0.00	STAT 999999	STATE OF WISCONSIN
		0.00762730	\$381.57	CNTY 12	CRAWFORD COUNTY
		0.00511560	\$255.92	MUNI 12012	TOWN OF MARIETTA
		0.00999470	\$500.01	REG 220609	SCH D OF BOSCOBEL
		0.00102620	\$51.34	VTAE 000300	SOUTHWEST WISCONSIN VTAE DISTRICT
Parcel Total:			\$1,188.84		



# State of Wisconsin / Department of Natural Resources

Tony Evers , Governor

, Secretary

2/5/2025

## Chapter 70.114 - Aids Payment Worksheet For Tax Year 2024(Payment Year 2025) - Payment Due January 31, 2025

1131 of 7093

LEGAL DESCRIPTION: T08 R03-W S29 PT OF SENE				PARCEL NO: 12-012-0431-0000				CONTROL NO: 89821	
11.25	\$45,840.57	0.77956087	\$35,735.51	0	\$0.00	STAT	999999	STATE OF WISCONSIN	
				0.00762730	\$272.56	CNTY	12	CRAWFORD COUNTY	
				0.00511560	\$182.81	MUNI	12012	TOWN OF MARIETTA	
				0.00999470	\$357.17	REG	220609	SCH D OF BOSCOBEL	
				0.00102620	\$36.67	VTAE	000300	SOUTHWEST WISCONSIN VTAE DISTRICT	
Parcel Total:					\$849.21				

LEGAL DESCRIPTION: T08 R03-W S29 NESE				PARCEL NO: 12-012-0443-0000				CONTROL NO: 89822	
40	\$183,356.82	0.77956087	\$142,937.80	0	\$0.00	STAT	999999	STATE OF WISCONSIN	
				0.00762730	\$1,090.23	CNTY	12	CRAWFORD COUNTY	
				0.00511560	\$731.22	MUNI	12012	TOWN OF MARIETTA	
				0.00999470	\$1,428.62	REG	220609	SCH D OF BOSCOBEL	
				0.00102620	\$146.68	VTAE	000300	SOUTHWEST WISCONSIN VTAE DISTRICT	
Parcel Total:					\$3,396.75				

LEGAL DESCRIPTION: T08 R03-W S29 PT OF NWSE				PARCEL NO: 12-012-0444-0000				CONTROL NO: 89823	
35	\$146,687.09	0.77956087	\$114,351.52	0	\$0.00	STAT	999999	STATE OF WISCONSIN	
				0.00762730	\$872.19	CNTY	12	CRAWFORD COUNTY	
				0.00511560	\$584.98	MUNI	12012	TOWN OF MARIETTA	
				0.00999470	\$1,142.91	REG	220609	SCH D OF BOSCOBEL	
				0.00102620	\$117.35	VTAE	000300	SOUTHWEST WISCONSIN VTAE DISTRICT	
Parcel Total:					\$2,717.43				



# State of Wisconsin / Department of Natural Resources

Tony Evers , Governor

, Secretary

2/5/2025

## Chapter 70.114 - Aids Payment Worksheet For Tax Year 2024(Payment Year 2025) - Payment Due January 31, 2025

1132 of 7093

LEGAL DESCRIPTION: T08 R03-W S29 PT OF SESE	PARCEL NO: 12-012-0449-0000	CONTROL NO: 89824
---	-----------------------------	-------------------

34.5	\$302,539.57	0.77956087	\$235,848.01	
------	--------------	------------	--------------	--

0	\$0.00	STAT	999999	STATE OF WISCONSIN
0.00762730	\$1,798.88	CNTY	12	CRAWFORD COUNTY
0.00511560	\$1,206.51	MUNI	12012	TOWN OF MARIETTA
0.00999470	\$2,357.23	REG	220609	SCH D OF BOSCOBEL
0.00102620	\$242.02	VTAE	000300	SOUTHWEST WISCONSIN VTAE DISTRICT

Parcel Total:	\$5,604.64
---------------	------------

LEGAL DESCRIPTION: T08 R03-W S32 PT GV LT 1	PARCEL NO: 12-012-0486-0000	CONTROL NO: 89825
---	-----------------------------	-------------------

0.58	\$732.25	0.77956087	\$570.83	
------	----------	------------	----------	--

0	\$0.00	STAT	999999	STATE OF WISCONSIN
0.00762730	\$4.35	CNTY	12	CRAWFORD COUNTY
0.00511560	\$2.92	MUNI	12012	TOWN OF MARIETTA
0.00999470	\$5.71	REG	220609	SCH D OF BOSCOBEL
0.00102620	\$0.59	VTAE	000300	SOUTHWEST WISCONSIN VTAE DISTRICT

Parcel Total:	\$13.57
---------------	---------

File Number Total:	\$14,321.62
--------------------	-------------





# State of Wisconsin / Department of Natural Resources

Tony Evers , Governor

, Secretary

2/5/2025

## Chapter 70.114 - Aids Payment Worksheet For Tax Year 2024(Payment Year 2025) - Payment Due January 31, 2025

1133 of 7093

FILE NO: WR 571 B				DATE OF PURCHASE: 08/31/2004				GRANTOR: Trust For Public Lands			
LEGAL DESCRIPTION: T07 R03-W S06 GOV LOT 9				PARCEL NO: 092304				CONTROL NO: 92304			
0.01	\$24.58	0.77956087	\$19.16								
				0	\$0.00	STAT	999999	STATE OF WISCONSIN			
				0.00762730	\$0.15	CNTY	12	CRAWFORD COUNTY			
				0.00511560	\$0.10	MUNI	12012	TOWN OF MARIETTA			
				0.01242220	\$0.24	REG	126251	SCH D OF WAUZEKA-STEUBEN			
				0.00102620	\$0.02	VTAE	000300	SOUTHWEST WISCONSIN VTAE DISTRICT			
				Parcel Total:	\$0.51						

LEGAL DESCRIPTION: T07 R03-W S06 GOV LOT 12				PARCEL NO: 092305				CONTROL NO: 92305			
0.01	\$24.58	0.77956087	\$19.16								
				0	\$0.00	STAT	999999	STATE OF WISCONSIN			
				0.00762730	\$0.15	CNTY	12	CRAWFORD COUNTY			
				0.00511560	\$0.10	MUNI	12012	TOWN OF MARIETTA			
				0.01242220	\$0.24	REG	126251	SCH D OF WAUZEKA-STEUBEN			
				0.00102620	\$0.02	VTAE	000300	SOUTHWEST WISCONSIN VTAE DISTRICT			
				Parcel Total:	\$0.51						



# State of Wisconsin / Department of Natural Resources

Tony Evers , Governor

, Secretary

2/5/2025

## Chapter 70.114 - Aids Payment Worksheet For Tax Year 2024(Payment Year 2025) - Payment Due January 31, 2025

1134 of 7093

LEGAL DESCRIPTION: T07 R04-W S01 GOV LOT 9	PARCEL NO: 092306	CONTROL NO: 92306
--	-------------------	-------------------

0.01	\$24.58	0.77956087	\$19.16	
------	---------	------------	---------	--

0	\$0.00	STAT	999999	STATE OF WISCONSIN
0.00762730	\$0.15	CNTY	12	CRAWFORD COUNTY
0.00511560	\$0.10	MUNI	12012	TOWN OF MARIETTA
0.01242220	\$0.24	REG	126251	SCH D OF WAUZEKA-STEUBEN
0.00102620	\$0.02	VTAE	000300	SOUTHWEST WISCONSIN VTAE DISTRICT

Parcel Total:	\$0.51	
---------------	--------	--

LEGAL DESCRIPTION: T07 R04-W S01 GOV LOT 11	PARCEL NO: 092307	CONTROL NO: 92307
---	-------------------	-------------------

0.44	\$1,027.05	0.77956087	\$800.65	
------	------------	------------	----------	--

0	\$0.00	STAT	999999	STATE OF WISCONSIN
0.00762730	\$6.11	CNTY	12	CRAWFORD COUNTY
0.00511560	\$4.10	MUNI	12012	TOWN OF MARIETTA
0.01242220	\$9.95	REG	126251	SCH D OF WAUZEKA-STEUBEN
0.00102620	\$0.82	VTAE	000300	SOUTHWEST WISCONSIN VTAE DISTRICT

Parcel Total:	\$20.98	
---------------	---------	--

LEGAL DESCRIPTION: T07 R04-W S01 GOV LOT 14	PARCEL NO: 092308	CONTROL NO: 92308
---	-------------------	-------------------

0.01	\$24.58	0.77956087	\$19.16	
------	---------	------------	---------	--

0	\$0.00	STAT	999999	STATE OF WISCONSIN
0.00762730	\$0.15	CNTY	12	CRAWFORD COUNTY
0.00511560	\$0.10	MUNI	12012	TOWN OF MARIETTA
0.01242220	\$0.24	REG	126251	SCH D OF WAUZEKA-STEUBEN
0.00102620	\$0.02	VTAE	000300	SOUTHWEST WISCONSIN VTAE DISTRICT

Parcel Total:	\$0.51	
---------------	--------	--



# State of Wisconsin / Department of Natural Resources

Tony Evers , Governor

, Secretary

2/5/2025

## Chapter 70.114 - Aids Payment Worksheet For Tax Year 2024(Payment Year 2025) - Payment Due January 31, 2025

1135 of 7093

File Number Total: \$23.02

FILE NO: WR 573 \*

DATE OF PURCHASE: 01/06/2005

GRANTOR: LOREN D CURTIS

LEGAL DESCRIPTION: T07 R04-W S01 PT GV LT 7

PARCEL NO: 0512-0000

CONTROL NO: 93412

39.97 \$262,946.79 0.77956087 \$204,983.03

0 \$0.00 STAT 999999 STATE OF WISCONSIN

0.00762730 \$1,563.46 CNTY 12 CRAWFORD COUNTY

0.00511560 \$1,048.62 MUNI 12012 TOWN OF MARIETTA

0.01242220 \$2,546.34 REG 126251 SCH D OF WAUZEKA-STEUBEN

0.00102620 \$210.35 VTAE 000300 SOUTHWEST WISCONSIN VTAE DISTRICT

Parcel Total: \$5,368.77

LEGAL DESCRIPTION: T07 R04-W S01 GOV LOT 6

PARCEL NO: 0513-0000

CONTROL NO: 93413

59.41 \$418,149.55 0.77956087 \$325,973.02

0 \$0.00 STAT 999999 STATE OF WISCONSIN

0.00762730 \$2,486.29 CNTY 12 CRAWFORD COUNTY

0.00511560 \$1,667.56 MUNI 12012 TOWN OF MARIETTA

0.01242220 \$4,049.30 REG 126251 SCH D OF WAUZEKA-STEUBEN

0.00102620 \$334.51 VTAE 000300 SOUTHWEST WISCONSIN VTAE DISTRICT

Parcel Total: \$8,537.66



# State of Wisconsin / Department of Natural Resources

Tony Evers , Governor

, Secretary

2/5/2025

## Chapter 70.114 - Aids Payment Worksheet For Tax Year 2024(Payment Year 2025) - Payment Due January 31, 2025

1136 of 7093

LEGAL DESCRIPTION: T07 R04-W S06 PT GV LT 10	PARCEL NO: 0514-0000	CONTROL NO: 93414
--	----------------------	-------------------

3.62      \$71,830.16      0.77956087      \$55,995.98

0      \$0.00    STAT    999999    STATE OF WISCONSIN

0.00762730      \$427.10    CNTY    12      CRAWFORD COUNTY

0.00511560      \$286.45    MUNI    12012    TOWN OF MARIETTA

0.01242220      \$695.59    REG    126251    SCH D OF WAUZEKA-STEUBEN

0.00102620      \$57.46    VTAE    000300    SOUTHWEST WISCONSIN VTAE DISTRICT

Parcel Total:      \$1,466.60

File Number Total:      \$15,373.03

FILE NO: WR 70002 *	DATE OF PURCHASE: 10/29/2008	GRANTOR: John D. & Janis Miller
---------------------	------------------------------	---------------------------------

LEGAL DESCRIPTION: T08 R03-W S14 PT GV LT 6	PARCEL NO: 12-012-0239-0000	CONTROL NO: 100146
---	-----------------------------	--------------------

4.3      \$56,353.38      0.77956087      \$43,930.89

0      \$0.00    STAT    999999    STATE OF WISCONSIN

0.00762730      \$335.07    CNTY    12      CRAWFORD COUNTY

0.00511560      \$224.73    MUNI    12012    TOWN OF MARIETTA

0.00999470      \$439.08    REG    220609    SCH D OF BOSCOBEL

0.00102620      \$45.08    VTAE    000300    SOUTHWEST WISCONSIN VTAE DISTRICT

Parcel Total:      \$1,043.96



# State of Wisconsin / Department of Natural Resources

Tony Evers , Governor

, Secretary

2/5/2025

## Chapter 70.114 - Aids Payment Worksheet For Tax Year 2024(Payment Year 2025) - Payment Due January 31, 2025

1137 of 7093

LEGAL DESCRIPTION: T08 R03-W S15 PT OF NESE	PARCEL NO: 12-012-0260-0000	CONTROL NO: 100147
---	-----------------------------	--------------------

14	\$183,476.14	0.77956087	\$143,030.82	
----	--------------	------------	--------------	--

0	\$0.00	STAT	999999	STATE OF WISCONSIN
0.00762730	\$1,090.94	CNTY	12	CRAWFORD COUNTY
0.00511560	\$731.69	MUNI	12012	TOWN OF MARIETTA
0.00999470	\$1,429.55	REG	220609	SCH D OF BOSCOBEL
0.00102620	\$146.78	VTAE	000300	SOUTHWEST WISCONSIN VTAE DISTRICT

Parcel Total:	\$3,398.96
---------------	------------

LEGAL DESCRIPTION: T08 R03-W S15 PT OF SWSE	PARCEL NO: 12-012-0262-0000	CONTROL NO: 100148
---	-----------------------------	--------------------

4.28	\$56,091.27	0.77956087	\$43,726.56	
------	-------------	------------	-------------	--

0	\$0.00	STAT	999999	STATE OF WISCONSIN
0.00762730	\$333.51	CNTY	12	CRAWFORD COUNTY
0.00511560	\$223.69	MUNI	12012	TOWN OF MARIETTA
0.00999470	\$437.03	REG	220609	SCH D OF BOSCOBEL
0.00102620	\$44.87	VTAE	000300	SOUTHWEST WISCONSIN VTAE DISTRICT

Parcel Total:	\$1,039.10
---------------	------------

LEGAL DESCRIPTION: T08 R03-W S15 PT OF SESE	PARCEL NO: 12-012-0263-0000	CONTROL NO: 100150
---	-----------------------------	--------------------

39	\$511,112.08	0.77956087	\$398,442.98	
----	--------------	------------	--------------	--

0	\$0.00	STAT	999999	STATE OF WISCONSIN
0.00762730	\$3,039.03	CNTY	12	CRAWFORD COUNTY
0.00511560	\$2,038.29	MUNI	12012	TOWN OF MARIETTA
0.00999470	\$3,982.32	REG	220609	SCH D OF BOSCOBEL
0.00102620	\$408.88	VTAE	000300	SOUTHWEST WISCONSIN VTAE DISTRICT

Parcel Total:	\$9,468.52
---------------	------------



# State of Wisconsin / Department of Natural Resources

Tony Evers , Governor

, Secretary

2/5/2025

## Chapter 70.114 - Aids Payment Worksheet For Tax Year 2024(Payment Year 2025) - Payment Due January 31, 2025

1138 of 7093

LEGAL DESCRIPTION: T08 R03-W S22 PT GV LT 3	PARCEL NO: 12-012-0374-0000	CONTROL NO: 100151
---	-----------------------------	--------------------

24	\$314,530.51	0.77956087	\$245,195.68
----	--------------	------------	--------------

0	\$0.00	STAT	999999	STATE OF WISCONSIN
0.00762730	\$1,870.17	CNTY	12	CRAWFORD COUNTY
0.00511560	\$1,254.33	MUNI	12012	TOWN OF MARIETTA
0.00999470	\$2,450.66	REG	220609	SCH D OF BOSCOBEL
0.00102620	\$251.62	VTAE	000300	SOUTHWEST WISCONSIN VTAE DISTRICT

Parcel Total:	\$5,826.78
---------------	------------

LEGAL DESCRIPTION: T08 R03-W S15 PT OF SESW	PARCEL NO: 12-012-0259-0000	CONTROL NO: 114620
---	-----------------------------	--------------------

0.7	\$9,173.81	0.77956087	\$7,151.54
-----	------------	------------	------------

0	\$0.00	STAT	999999	STATE OF WISCONSIN
0.00762730	\$54.55	CNTY	12	CRAWFORD COUNTY
0.00511560	\$36.58	MUNI	12012	TOWN OF MARIETTA
0.00999470	\$71.48	REG	220609	SCH D OF BOSCOBEL
0.00102620	\$7.34	VTAE	000300	SOUTHWEST WISCONSIN VTAE DISTRICT

Parcel Total:	\$169.95
---------------	----------

File Number Total:	\$20,947.27
--------------------	-------------



# State of Wisconsin / Department of Natural Resources

Tony Evers , Governor

, Secretary

2/5/2025

## Chapter 70.114 - Aids Payment Worksheet For Tax Year 2024(Payment Year 2025) - Payment Due January 31, 2025

1139 of 7093

FILE NO: WR 70013 *	DATE OF PURCHASE: 06/11/2009	GRANTOR: Dean M Mara
LEGAL DESCRIPTION: T08 R03-W S31 PT OF SENE	PARCEL NO: 12-012-0472-0002	CONTROL NO: 102460

27.04	\$119,868.25	0.77956087	\$93,444.59
-------	--------------	------------	-------------

0	\$0.00	STAT	999999	STATE OF WISCONSIN
0.00762730	\$712.73	CNTY	12	CRAWFORD COUNTY
0.00511560	\$478.03	MUNI	12012	TOWN OF MARIETTA
0.00999470	\$933.95	REG	220609	SCH D OF BOSCOBEL
0.00102620	\$95.89	VTAE	000300	SOUTHWEST WISCONSIN VTAE DISTRICT

Parcel Total:	\$2,220.60
---------------	------------

File Number Total:	\$2,220.60
--------------------	------------

Municipality Total:	\$126,596.58
---------------------	--------------



# State of Wisconsin / Department of Natural Resources

Tony Evers , Governor

, Secretary

2/5/2025

## Chapter 70.114 - Aids Payment Worksheet For Tax Year 2024(Payment Year 2025) - Payment Due January 31, 2025

1140 of 7093

DETAIL FOR TOWN OF PRAIRIE DU CHIEN, CRAWFORD COUNTY

Acres	Est. Adjust. Purch. Price	Level of Assessment	Adjusted Local Value	Net Gen. Tax Rate	Calc. Aid Pay Amount	Taxing Jurisdiction Type	Code	Description
FILE NO: NA 758 *			DATE OF PURCHASE: 10/05/2001			GRANTOR: LOWELL AHRENS, ET AL		
LEGAL DESCRIPTION: T07 R06-W S18 FRENCH GR LOT 7				PARCEL NO: 12-014-0284-0000		CONTROL NO: 86123		
48.84	\$185,165.46	1.00367175	\$185,845.34					
				0	\$0.00	STAT	999999	STATE OF WISCONSIN
				0.00590170	\$1,096.80	CNTY	12	CRAWFORD COUNTY
				0.00164430	\$305.58	MUNI	12014	TOWN OF PRAIRIE DU CHIEN
				0.00555810	\$1,032.94	REG	124543	SCH D OF PRAIRIE DU CHIEN AREA
				0.000794	\$147.57	VTAE	000300	SOUTHWEST WISCONSIN VTAE DISTRICT
<b>Parcel Total:</b>					<b>\$2,582.89</b>			

LEGAL DESCRIPTION: T07 R06-W S18 FRENCH GR LOT 6				PARCEL NO: 12-014-0285-0000		CONTROL NO: 86124		
45.32	\$171,821.40	1.00367175	\$172,452.29					
				0	\$0.00	STAT	999999	STATE OF WISCONSIN
				0.00590170	\$1,017.75	CNTY	12	CRAWFORD COUNTY
				0.00164430	\$283.56	MUNI	12014	TOWN OF PRAIRIE DU CHIEN
				0.00555810	\$958.50	REG	124543	SCH D OF PRAIRIE DU CHIEN AREA
				0.000794	\$136.93	VTAE	000300	SOUTHWEST WISCONSIN VTAE DISTRICT
<b>Parcel Total:</b>					<b>\$2,396.74</b>			





# State of Wisconsin / Department of Natural Resources

Tony Evers , Governor

, Secretary

2/5/2025

## Chapter 70.114 - Aids Payment Worksheet For Tax Year 2024(Payment Year 2025) - Payment Due January 31, 2025

1141 of 7093

LEGAL DESCRIPTION: T07 R06-W S18 FRENCH GR LOT 5      PARCEL NO: 12-014-0286-0000      CONTROL NO: 86125

45.32      \$171,821.40      1.00367175      \$172,452.29

0      \$0.00      STAT      999999      STATE OF WISCONSIN

0.00590170      \$1,017.75      CNTY      12      CRAWFORD COUNTY

0.00164430      \$283.56      MUNI      12014      TOWN OF PRAIRIE DU CHIEN

0.00555810      \$958.50      REG      124543      SCH D OF PRAIRIE DU CHIEN AREA

0.000794      \$136.93      VTAE      000300      SOUTHWEST WISCONSIN VTAE DISTRICT

Parcel Total:      \$2,396.74

LEGAL DESCRIPTION: T07 R06-W S17 FRENCH GR LOT 8      PARCEL NO: 12-014-0276-0000      CONTROL NO: 86126

45.28      \$171,667.30      1.00367175      \$172,297.61

0      \$0.00      STAT      999999      STATE OF WISCONSIN

0.00590170      \$1,016.84      CNTY      12      CRAWFORD COUNTY

0.00164430      \$283.30      MUNI      12014      TOWN OF PRAIRIE DU CHIEN

0.00555810      \$957.65      REG      124543      SCH D OF PRAIRIE DU CHIEN AREA

0.000794      \$136.81      VTAE      000300      SOUTHWEST WISCONSIN VTAE DISTRICT

Parcel Total:      \$2,394.60

File Number Total:      \$9,770.97



# State of Wisconsin / Department of Natural Resources

Tony Evers , Governor

, Secretary

2/5/2025

## Chapter 70.114 - Aids Payment Worksheet For Tax Year 2024(Payment Year 2025) - Payment Due January 31, 2025

1142 of 7093

FILE NO: NA 775 *		DATE OF PURCHASE: 06/11/2002		GRANTOR: STEWART J BOSWORTH	
LEGAL DESCRIPTION: T07 R06-W S18 PT FARM LOT 20		PARCEL NO: PT 12-014-0822-0005		CONTROL NO: 86819	
14	\$72,923.21	1.00367175	\$73,190.96		
		0	\$0.00	STAT 999999	STATE OF WISCONSIN
		0.00590170	\$431.95	CNTY 12	CRAWFORD COUNTY
		0.00164430	\$120.35	MUNI 12014	TOWN OF PRAIRIE DU CHIEN
		0.00555810	\$406.80	REG 124543	SCH D OF PRAIRIE DU CHIEN AREA
		0.000794	\$58.12	VTAE 000300	SOUTHWEST WISCONSIN VTAE DISTRICT
Parcel Total:			\$1,017.22		

LEGAL DESCRIPTION: T07 R06-W S18 FRENCH GRANT		PARCEL NO: Pt. 12-014-0822-0005		CONTROL NO: 86820	
12.95	\$67,453.96	1.00367175	\$67,701.63		
		0	\$0.00	STAT 999999	STATE OF WISCONSIN
		0.00590170	\$399.55	CNTY 12	CRAWFORD COUNTY
		0.00164430	\$111.32	MUNI 12014	TOWN OF PRAIRIE DU CHIEN
		0.00555810	\$376.29	REG 124543	SCH D OF PRAIRIE DU CHIEN AREA
		0.000794	\$53.76	VTAE 000300	SOUTHWEST WISCONSIN VTAE DISTRICT
Parcel Total:			\$940.92		

File Number Total:	\$1,958.14
--------------------	------------



# State of Wisconsin / Department of Natural Resources

Tony Evers , Governor

, Secretary

2/5/2025

## Chapter 70.114 - Aids Payment Worksheet For Tax Year 2024(Payment Year 2025) - Payment Due January 31, 2025

1143 of 7093

FILE NO: WR 571 B		DATE OF PURCHASE: 08/31/2004			GRANTOR: Trust For Public Lands			
LEGAL DESCRIPTION: T07 R07-W S12 GOV LOT 1				PARCEL NO: 092310		CONTROL NO: 92310		
0.01	\$16.18	1.00367175	\$16.24	0	\$0.00	STAT	999999	STATE OF WISCONSIN
				0.00590170	\$0.10	CNTY	12	CRAWFORD COUNTY
				0.00164430	\$0.03	MUNI	12014	TOWN OF PRAIRIE DU CHIEN
				0.00555810	\$0.09	REG	124543	SCH D OF PRAIRIE DU CHIEN AREA
				0.000794	\$0.01	VTAE	000300	SOUTHWEST WISCONSIN VTAE DISTRICT
Parcel Total:				\$0.23				

LEGAL DESCRIPTION: T07 R07-W S13 GOV LOT 1				PARCEL NO: 092311		CONTROL NO: 92311		
0.32	\$490.83	1.00367175	\$492.63	0	\$0.00	STAT	999999	STATE OF WISCONSIN
				0.00590170	\$2.91	CNTY	12	CRAWFORD COUNTY
				0.00164430	\$0.81	MUNI	12014	TOWN OF PRAIRIE DU CHIEN
				0.00555810	\$2.74	REG	124543	SCH D OF PRAIRIE DU CHIEN AREA
				0.000794	\$0.39	VTAE	000300	SOUTHWEST WISCONSIN VTAE DISTRICT
Parcel Total:				\$6.85				

File Number Total:	\$7.08
--------------------	--------

Municipality Total:	\$11,736.19
---------------------	-------------



# State of Wisconsin / Department of Natural Resources

Tony Evers , Governor

, Secretary

2/5/2025

## Chapter 70.114 - Aids Payment Worksheet For Tax Year 2024(Payment Year 2025) - Payment Due January 31, 2025

1144 of 7093

DETAIL FOR TOWN OF SCOTT, CRAWFORD COUNTY

Acres	Est. Adjust. Purch. Price	Level of Assessment	Adjusted Local Value	Net Gen. Tax Rate	Calc. Aid Pay Amount	----- Taxing Jurisdiction ----- Type	Code	Description
FILE NO: FI 2788 *			DATE OF PURCHASE: 04/08/2004			GRANTOR: I. JACK BROWN		
LEGAL DESCRIPTION: T09 R03-W S29 PT OF SESE				PARCEL NO: 12-016-0555-0000		CONTROL NO: 91406		
8	\$12,588.76	0.99535009	\$12,530.23	0	\$0.00	STAT	999999	STATE OF WISCONSIN
				0.00606010	\$75.93	CNTY	12	CRAWFORD COUNTY
				0.00286510	\$35.90	MUNI	12016	TOWN OF SCOTT
				0.00786040	\$98.49	REG	220609	SCH D OF BOSCOBEL
				0.00081540	\$10.22	VTAE	000300	SOUTHWEST WISCONSIN VTAE DISTRICT
Parcel Total:					\$220.54			

LEGAL DESCRIPTION: T09 R03-W S32 PT OF NENE				PARCEL NO: 12-016-0599-0000		CONTROL NO: 91407		
15	\$23,696.58	0.99535009	\$23,586.40	0	\$0.00	STAT	999999	STATE OF WISCONSIN
				0.00606010	\$142.94	CNTY	12	CRAWFORD COUNTY
				0.00286510	\$67.58	MUNI	12016	TOWN OF SCOTT
				0.00786040	\$185.40	REG	220609	SCH D OF BOSCOBEL
				0.00081540	\$19.23	VTAE	000300	SOUTHWEST WISCONSIN VTAE DISTRICT
Parcel Total:					\$415.15			



# State of Wisconsin / Department of Natural Resources

Tony Evers , Governor

, Secretary

2/5/2025

## Chapter 70.114 - Aids Payment Worksheet For Tax Year 2024(Payment Year 2025) - Payment Due January 31, 2025

1145 of 7093

LEGAL DESCRIPTION: T09 R03-W S33 PT OF NWNW      PARCEL NO: 12-016-0625-0000      CONTROL NO: 91408

2      \$3,703.11      0.99535009      \$3,685.89

0      \$0.00      STAT      999999      STATE OF WISCONSIN

0.00606010      \$22.34      CNTY      12      CRAWFORD COUNTY

0.00286510      \$10.56      MUNI      12016      TOWN OF SCOTT

0.00786040      \$28.97      REG      220609      SCH D OF BOSCOBEL

0.00081540      \$3.01      VTAE      000300      SOUTHWEST WISCONSIN VTAE DISTRICT

Parcel Total:      \$64.88

LEGAL DESCRIPTION: T09 R03-W S33 PT OF SWNW      PARCEL NO: 12-016-0626-0000      CONTROL NO: 91409

35      \$108,857.54      0.99535009      \$108,351.36

0      \$0.00      STAT      999999      STATE OF WISCONSIN

0.00606010      \$656.62      CNTY      12      CRAWFORD COUNTY

0.00286510      \$310.44      MUNI      12016      TOWN OF SCOTT

0.00786040      \$851.69      REG      220609      SCH D OF BOSCOBEL

0.00081540      \$88.35      VTAE      000300      SOUTHWEST WISCONSIN VTAE DISTRICT

Parcel Total:      \$1,907.10

File Number Total:      \$2,607.67

Municipality Total:      \$2,607.67



# State of Wisconsin / Department of Natural Resources

Tony Evers , Governor

, Secretary

2/5/2025

## Chapter 70.114 - Aids Payment Worksheet For Tax Year 2024(Payment Year 2025) - Payment Due January 31, 2025

1146 of 7093

DETAIL FOR TOWN OF SENECA, CRAWFORD COUNTY

Acres	Est. Adjust. Purch. Price	Level of Assessment	Adjusted Local Value	Net Gen. Tax Rate	Calc. Aid Pay Amount	----- Taxing Jurisdiction ----- Type	Code	Description
FILE NO: FI 2663 *			DATE OF PURCHASE: 09/21/2000			GRANTOR: MARILYN HENTHORN		
LEGAL DESCRIPTION: T10 R06-W S25 NENE				PARCEL NO: 12-018-1141-0000		CONTROL NO: 85285		
40	\$98,169.47	0.59599981	\$58,508.99					
				0	\$0.00	STAT	999999	STATE OF WISCONSIN
				0.00979960	\$573.36	CNTY	12	CRAWFORD COUNTY
				0.00360340	\$210.83	MUNI	12018	TOWN OF SENECA
				0.00858840	\$502.50	REG	125124	SCH D OF SENECA
				0.00131840	\$77.14	VTAE	000300	SOUTHWEST WISCONSIN VTAE DISTRICT
Parcel Total:					\$1,363.83			
File Number Total:					\$1,363.83			
Municipality Total:					\$1,363.83			



# State of Wisconsin / Department of Natural Resources

Tony Evers , Governor

, Secretary

2/5/2025

## Chapter 70.114 - Aids Payment Worksheet For Tax Year 2024(Payment Year 2025) - Payment Due January 31, 2025

1147 of 7093

DETAIL FOR TOWN OF UTICA, CRAWFORD COUNTY

Acres	Est. Adjust. Purch. Price	Level of Assessment	Adjusted Local Value	Net Gen. Tax Rate	Calc. Aid Pay Amount	----- Taxing Jurisdiction ----- Type	Code	Description
FILE NO: FI 2400 *			DATE OF PURCHASE: 01/31/1995			GRANTOR: RUSSELL L HANSON ET AL		
LEGAL DESCRIPTION: T11 R04-W S19 SWNE				PARCEL NO: 12-020-0003-0000		CONTROL NO: 74467		
39	\$34,504.49	0.89251310	\$30,795.71					
				0	\$0.00	STAT	999999	STATE OF WISCONSIN
				0.00651330	\$200.58	CNTY	12	CRAWFORD COUNTY
				0.00286460	\$88.22	MUNI	12020	TOWN OF UTICA
				0.00693910	\$213.70	REG	122016	SCH D OF NORTH CRAWFORD
				0.00087640	\$26.99	VTAE	000300	SOUTHWEST WISCONSIN VTAE DISTRICT
Parcel Total:					\$529.49			
File Number Total:					\$529.49			
Municipality Total:					\$529.49			



# State of Wisconsin / Department of Natural Resources

Tony Evers , Governor

, Secretary

2/5/2025

## Chapter 70.114 - Aids Payment Worksheet For Tax Year 2024(Payment Year 2025) - Payment Due January 31, 2025

1148 of 7093

DETAIL FOR TOWN OF WAUZEKA, CRAWFORD COUNTY

Acres	Est. Adjust. Purch. Price	Level of Assessment	Adjusted Local Value	Net Gen. Tax Rate	Calc. Aid Pay Amount	Taxing Jurisdiction Type	Code	Description
FILE NO: W 1376 *			DATE OF PURCHASE: 09/05/2000			GRANTOR: DONALD PRESTON		
LEGAL DESCRIPTION: T07 R04-W S08 PT OF SENE				PARCEL NO: 12-022-0629-0001		CONTROL NO: 84633		
29.59	\$35,265.24	1.00384788	\$35,400.94					
				0	\$0.00	STAT	999999	STATE OF WISCONSIN
				0.00579340	\$205.09	CNTY	12	CRAWFORD COUNTY
				0.00275370	\$97.49	MUNI	12022	TOWN OF WAUZEKA
				0.00944260	\$334.28	REG	126251	SCH D OF WAUZEKA-STEUBEN
				0.00077950	\$27.60	VTAE	000300	SOUTHWEST WISCONSIN VTAE DISTRICT
<b>Parcel Total:</b>					<b>\$664.46</b>			

LEGAL DESCRIPTION: T07 R04-W S08 PT GV LT 8				PARCEL NO: 12-022-0629-0001		CONTROL NO: 84634		
9.5	\$11,319.67	1.00384788	\$11,363.23					
				0	\$0.00	STAT	999999	STATE OF WISCONSIN
				0.00579340	\$65.83	CNTY	12	CRAWFORD COUNTY
				0.00275370	\$31.29	MUNI	12022	TOWN OF WAUZEKA
				0.00944260	\$107.30	REG	126251	SCH D OF WAUZEKA-STEUBEN
				0.00077950	\$8.86	VTAE	000300	SOUTHWEST WISCONSIN VTAE DISTRICT
<b>Parcel Total:</b>					<b>\$213.28</b>			





# State of Wisconsin / Department of Natural Resources

Tony Evers , Governor

, Secretary

2/5/2025

## Chapter 70.114 - Aids Payment Worksheet For Tax Year 2024(Payment Year 2025) - Payment Due January 31, 2025

1149 of 7093

LEGAL DESCRIPTION: T07 R04-W S09 PT GV LT 2	PARCEL NO: 12-022-0648-0001	CONTROL NO: 84635
---	-----------------------------	-------------------

2.6      \$2,714.70      1.00384788      \$2,725.15

0	\$0.00	STAT	999999	STATE OF WISCONSIN
0.00579340	\$15.79	CNTY	12	CRAWFORD COUNTY
0.00275370	\$7.50	MUNI	12022	TOWN OF WAUZEKA
0.00944260	\$25.73	REG	126251	SCH D OF WAUZEKA-STEUBEN
0.00077950	\$2.12	VTAE	000300	SOUTHWEST WISCONSIN VTAE DISTRICT

Parcel Total:      \$51.14

LEGAL DESCRIPTION: T07 R04-W S08 PT GV LT 4	PARCEL NO: 12-022-0633-0000	CONTROL NO: 84636
---	-----------------------------	-------------------

28.5      \$8,443.67      1.00384788      \$8,476.16

0	\$0.00	STAT	999999	STATE OF WISCONSIN
0.00579340	\$49.11	CNTY	12	CRAWFORD COUNTY
0.00275370	\$23.34	MUNI	12022	TOWN OF WAUZEKA
0.00944260	\$80.04	REG	126251	SCH D OF WAUZEKA-STEUBEN
0.00077950	\$6.61	VTAE	000300	SOUTHWEST WISCONSIN VTAE DISTRICT

Parcel Total:      \$159.10

LEGAL DESCRIPTION: T07 R04-W S08 PT GV LT 5	PARCEL NO: 12-022-0630-0000	CONTROL NO: 84637
---	-----------------------------	-------------------

35.5      \$27,077.92      1.00384788      \$27,182.11

0	\$0.00	STAT	999999	STATE OF WISCONSIN
0.00579340	\$157.48	CNTY	12	CRAWFORD COUNTY
0.00275370	\$74.85	MUNI	12022	TOWN OF WAUZEKA
0.00944260	\$256.67	REG	126251	SCH D OF WAUZEKA-STEUBEN
0.00077950	\$21.19	VTAE	000300	SOUTHWEST WISCONSIN VTAE DISTRICT

Parcel Total:      \$510.19



# State of Wisconsin / Department of Natural Resources

Tony Evers , Governor

, Secretary

2/5/2025

## Chapter 70.114 - Aids Payment Worksheet For Tax Year 2024(Payment Year 2025) - Payment Due January 31, 2025

1150 of 7093

LEGAL DESCRIPTION: T07 R04-W S08 PT GV LT 6	PARCEL NO: 12-022-0628-0000	CONTROL NO: 84638
---	-----------------------------	-------------------

22.6	\$21,838.61	1.00384788	\$21,922.64	
------	-------------	------------	-------------	--

0	\$0.00	STAT	999999	STATE OF WISCONSIN
---	--------	------	--------	--------------------

0.00579340	\$127.01	CNTY	12	CRAWFORD COUNTY
------------	----------	------	----	-----------------

0.00275370	\$60.37	MUNI	12022	TOWN OF WAUZEKA
------------	---------	------	-------	-----------------

0.00944260	\$207.01	REG	126251	SCH D OF WAUZEKA-STEUBEN
------------	----------	-----	--------	--------------------------

0.00077950	\$17.09	VTAE	000300	SOUTHWEST WISCONSIN VTAE DISTRICT
------------	---------	------	--------	-----------------------------------

Parcel Total:	\$411.48
---------------	----------

LEGAL DESCRIPTION: T07 R04-W S09 PT GV LT 2	PARCEL NO: 085483	CONTROL NO: 85483
---	-------------------	-------------------

1.29	\$1,360.95	1.00384788	\$1,366.19	
------	------------	------------	------------	--

0	\$0.00	STAT	999999	STATE OF WISCONSIN
---	--------	------	--------	--------------------

0.00579340	\$7.91	CNTY	12	CRAWFORD COUNTY
------------	--------	------	----	-----------------

0.00275370	\$3.76	MUNI	12022	TOWN OF WAUZEKA
------------	--------	------	-------	-----------------

0.00944260	\$12.90	REG	126251	SCH D OF WAUZEKA-STEUBEN
------------	---------	-----	--------	--------------------------

0.00077950	\$1.06	VTAE	000300	SOUTHWEST WISCONSIN VTAE DISTRICT
------------	--------	------	--------	-----------------------------------

Parcel Total:	\$25.63
---------------	---------

File Number Total:	\$2,035.28
--------------------	------------



# State of Wisconsin / Department of Natural Resources

Tony Evers , Governor

, Secretary

2/5/2025

## Chapter 70.114 - Aids Payment Worksheet For Tax Year 2024(Payment Year 2025) - Payment Due January 31, 2025

1151 of 7093

FILE NO: WM 60813 *				DATE OF PURCHASE: 10/14/2002				GRANTOR: DESIGN HOMES INC			
LEGAL DESCRIPTION: T07 R04-W S06 PT OF SESE				PARCEL NO: 12-022-0621-0000				CONTROL NO: 86875			
5	\$8,618.36	1.00384788	\$8,651.52								
				0	\$0.00	STAT	999999	STATE OF WISCONSIN			
				0.00579340	\$50.12	CNTY	12	CRAWFORD COUNTY			
				0.00275370	\$23.82	MUNI	12022	TOWN OF WAUZEKA			
				0.00944260	\$81.69	REG	126251	SCH D OF WAUZEKA-STEUBEN			
				0.00077950	\$6.74	VTAE	000300	SOUTHWEST WISCONSIN VTAE DISTRICT			
Parcel Total:					\$162.37						

File Number Total:					\$162.37						
--------------------	--	--	--	--	----------	--	--	--	--	--	--

FILE NO: WR 218 *				DATE OF PURCHASE: 02/20/1992				GRANTOR: R. KEITH MILHEIM			
LEGAL DESCRIPTION: T07 R05-W S33 PT OF NWSW				PARCEL NO: 022-0513				CONTROL NO: 70147			
39.61	\$18,719.97	1.00384788	\$18,792.00								
				0	\$0.00	STAT	999999	STATE OF WISCONSIN			
				0.00579340	\$108.87	CNTY	12	CRAWFORD COUNTY			
				0.00275370	\$51.75	MUNI	12022	TOWN OF WAUZEKA			
				0.00944260	\$177.45	REG	126251	SCH D OF WAUZEKA-STEUBEN			
				0.00077950	\$14.65	VTAE	000300	SOUTHWEST WISCONSIN VTAE DISTRICT			
Parcel Total:					\$352.72						



# State of Wisconsin / Department of Natural Resources

Tony Evers , Governor

, Secretary

2/5/2025

## Chapter 70.114 - Aids Payment Worksheet For Tax Year 2024(Payment Year 2025) - Payment Due January 31, 2025

1152 of 7093

LEGAL DESCRIPTION: T07 R05-W S33 GOV LOT 4	PARCEL NO: 022-0514	CONTROL NO: 70148
--	---------------------	-------------------

57.1	\$26,986.19	1.00384788	\$27,090.03	
------	-------------	------------	-------------	--

0	\$0.00	STAT	999999	STATE OF WISCONSIN
---	--------	------	--------	--------------------

0.00579340	\$156.94	CNTY	12	CRAWFORD COUNTY
------------	----------	------	----	-----------------

0.00275370	\$74.60	MUNI	12022	TOWN OF WAUZEKA
------------	---------	------	-------	-----------------

0.00944260	\$255.80	REG	126251	SCH D OF WAUZEKA-STEUBEN
------------	----------	-----	--------	--------------------------

0.00077950	\$21.12	VTAE	000300	SOUTHWEST WISCONSIN VTAE DISTRICT
------------	---------	------	--------	-----------------------------------

Parcel Total:	\$508.46
---------------	----------

LEGAL DESCRIPTION: T06 R05-W S04 GOV LOT 4	PARCEL NO: 022-0519	CONTROL NO: 70149
--	---------------------	-------------------

2.46	\$1,163.01	1.00384788	\$1,167.49	
------	------------	------------	------------	--

0	\$0.00	STAT	999999	STATE OF WISCONSIN
---	--------	------	--------	--------------------

0.00579340	\$6.76	CNTY	12	CRAWFORD COUNTY
------------	--------	------	----	-----------------

0.00275370	\$3.21	MUNI	12022	TOWN OF WAUZEKA
------------	--------	------	-------	-----------------

0.00944260	\$11.02	REG	126251	SCH D OF WAUZEKA-STEUBEN
------------	---------	-----	--------	--------------------------

0.00077950	\$0.91	VTAE	000300	SOUTHWEST WISCONSIN VTAE DISTRICT
------------	--------	------	--------	-----------------------------------

Parcel Total:	\$21.90
---------------	---------

LEGAL DESCRIPTION: T06 R05-W S04 FRAC NW 1/4	PARCEL NO: 022-0520	CONTROL NO: 70150
--	---------------------	-------------------

30.6	\$14,463.38	1.00384788	\$14,519.04	
------	-------------	------------	-------------	--

0	\$0.00	STAT	999999	STATE OF WISCONSIN
---	--------	------	--------	--------------------

0.00579340	\$84.11	CNTY	12	CRAWFORD COUNTY
------------	---------	------	----	-----------------

0.00275370	\$39.98	MUNI	12022	TOWN OF WAUZEKA
------------	---------	------	-------	-----------------

0.00944260	\$137.10	REG	126251	SCH D OF WAUZEKA-STEUBEN
------------	----------	-----	--------	--------------------------

0.00077950	\$11.32	VTAE	000300	SOUTHWEST WISCONSIN VTAE DISTRICT
------------	---------	------	--------	-----------------------------------

Parcel Total:	\$272.51
---------------	----------



# State of Wisconsin / Department of Natural Resources

Tony Evers , Governor

, Secretary

2/5/2025

## Chapter 70.114 - Aids Payment Worksheet For Tax Year 2024(Payment Year 2025) - Payment Due January 31, 2025

1153 of 7093

LEGAL DESCRIPTION: T06 R05-W S05 PT GV LT 7	PARCEL NO: 022-0525	CONTROL NO: 70151
---	---------------------	-------------------

11.7	\$5,529.72	1.00384788	\$5,551.00	
------	------------	------------	------------	--

0	\$0.00	STAT	999999	STATE OF WISCONSIN
0.00579340	\$32.16	CNTY	12	CRAWFORD COUNTY
0.00275370	\$15.29	MUNI	12022	TOWN OF WAUZEKA
0.00944260	\$52.42	REG	126251	SCH D OF WAUZEKA-STEUBEN
0.00077950	\$4.33	VTAE	000300	SOUTHWEST WISCONSIN VTAE DISTRICT

Parcel Total:	\$104.20
---------------	----------

LEGAL DESCRIPTION: T06 R05-W S05 PT GV LT 8	PARCEL NO: 022-0526	CONTROL NO: 70152
---	---------------------	-------------------

3.1	\$1,465.03	1.00384788	\$1,470.66	
-----	------------	------------	------------	--

0	\$0.00	STAT	999999	STATE OF WISCONSIN
0.00579340	\$8.52	CNTY	12	CRAWFORD COUNTY
0.00275370	\$4.05	MUNI	12022	TOWN OF WAUZEKA
0.00944260	\$13.89	REG	126251	SCH D OF WAUZEKA-STEUBEN
0.00077950	\$1.15	VTAE	000300	SOUTHWEST WISCONSIN VTAE DISTRICT

Parcel Total:	\$27.61
---------------	---------

LEGAL DESCRIPTION: T06 R05-W S05 GOV LOT 9	PARCEL NO: 022-0524	CONTROL NO: 70153
--	---------------------	-------------------

18.2	\$8,599.94	1.00384788	\$8,633.03	
------	------------	------------	------------	--

0	\$0.00	STAT	999999	STATE OF WISCONSIN
0.00579340	\$50.01	CNTY	12	CRAWFORD COUNTY
0.00275370	\$23.77	MUNI	12022	TOWN OF WAUZEKA
0.00944260	\$81.52	REG	126251	SCH D OF WAUZEKA-STEUBEN
0.00077950	\$6.73	VTAE	000300	SOUTHWEST WISCONSIN VTAE DISTRICT

Parcel Total:	\$162.03
---------------	----------



# State of Wisconsin / Department of Natural Resources

Tony Evers , Governor

, Secretary

2/5/2025

## Chapter 70.114 - Aids Payment Worksheet For Tax Year 2024(Payment Year 2025) - Payment Due January 31, 2025

1154 of 7093

File Number Total: \$1,449.43

FILE NO: WR 303 \*      DATE OF PURCHASE: 07/19/1993      GRANTOR: PETER POMERENING

LEGAL DESCRIPTION: T07 R04-W S15 PT GV LT 6      PARCEL NO: 22-0694-0000      CONTROL NO: 71617

62.73      \$36,063.94      1.00384788      \$36,202.71

0      \$0.00      STAT      999999      STATE OF WISCONSIN

0.00579340      \$209.74      CNTY      12      CRAWFORD COUNTY

0.00275370      \$99.69      MUNI      12022      TOWN OF WAUZEKA

0.00944260      \$341.85      REG      126251      SCH D OF WAUZEKA-STEUBEN

0.00077950      \$28.22      VTAE      000300      SOUTHWEST WISCONSIN VTAE DISTRICT

Parcel Total: \$679.50

File Number Total: \$679.50

FILE NO: WR 316 \*      DATE OF PURCHASE: 01/12/1994      GRANTOR: LYLE TURNER

LEGAL DESCRIPTION: T07 R05-W S22 PT OF SENE      PARCEL NO: 22-0370      CONTROL NO: 72124

10.55      \$5,264.64      1.00384788      \$5,284.89

0      \$0.00      STAT      999999      STATE OF WISCONSIN

0.00579340      \$30.62      CNTY      12      CRAWFORD COUNTY

0.00275370      \$14.55      MUNI      12022      TOWN OF WAUZEKA

0.00944260      \$49.90      REG      126251      SCH D OF WAUZEKA-STEUBEN

0.00077950      \$4.12      VTAE      000300      SOUTHWEST WISCONSIN VTAE DISTRICT

Parcel Total: \$99.19



# State of Wisconsin / Department of Natural Resources

Tony Evers , Governor

, Secretary

2/5/2025

## Chapter 70.114 - Aids Payment Worksheet For Tax Year 2024(Payment Year 2025) - Payment Due January 31, 2025

1155 of 7093

LEGAL DESCRIPTION: T07 R05-W S23 PT OF NWNW				PARCEL NO: 72125			CONTROL NO: 72125		
4.29	\$2,073.95	1.00384788	\$2,081.93						
				0	\$0.00	STAT	999999	STATE OF WISCONSIN	
				0.00579340	\$12.06	CNTY	12	CRAWFORD COUNTY	
				0.00275370	\$5.73	MUNI	12022	TOWN OF WAUZEKA	
				0.00944260	\$19.66	REG	126251	SCH D OF WAUZEKA-STEUBEN	
				0.00077950	\$1.62	VTAE	000300	SOUTHWEST WISCONSIN VTAE DISTRICT	
				Parcel Total:	\$39.07				

LEGAL DESCRIPTION: T07 R05-W S23 PT OF SWNW				PARCEL NO: 22-0397			CONTROL NO: 72126		
35.53	\$17,867.86	1.00384788	\$17,936.61						
				0	\$0.00	STAT	999999	STATE OF WISCONSIN	
				0.00579340	\$103.91	CNTY	12	CRAWFORD COUNTY	
				0.00275370	\$49.39	MUNI	12022	TOWN OF WAUZEKA	
				0.00944260	\$169.37	REG	126251	SCH D OF WAUZEKA-STEUBEN	
				0.00077950	\$13.98	VTAE	000300	SOUTHWEST WISCONSIN VTAE DISTRICT	
				Parcel Total:	\$336.65				

LEGAL DESCRIPTION: T07 R05-W S23 GOV LOT 1				PARCEL NO: 22-0392			CONTROL NO: 72127		
56.1	\$28,237.60	1.00384788	\$28,346.25						
				0	\$0.00	STAT	999999	STATE OF WISCONSIN	
				0.00579340	\$164.22	CNTY	12	CRAWFORD COUNTY	
				0.00275370	\$78.06	MUNI	12022	TOWN OF WAUZEKA	
				0.00944260	\$267.66	REG	126251	SCH D OF WAUZEKA-STEUBEN	
				0.00077950	\$22.10	VTAE	000300	SOUTHWEST WISCONSIN VTAE DISTRICT	
				Parcel Total:	\$532.04				



# State of Wisconsin / Department of Natural Resources

Tony Evers , Governor

, Secretary

2/5/2025

## Chapter 70.114 - Aids Payment Worksheet For Tax Year 2024(Payment Year 2025) - Payment Due January 31, 2025

1156 of 7093

LEGAL DESCRIPTION: T07 R05-W S23 GOV LOT 2	PARCEL NO: 22-0391	CONTROL NO: 72128
--	--------------------	-------------------

36.1	\$18,186.93	1.00384788	\$18,256.91	
------	-------------	------------	-------------	--

0	\$0.00	STAT	999999	STATE OF WISCONSIN
---	--------	------	--------	--------------------

0.00579340	\$105.77	CNTY	12	CRAWFORD COUNTY
------------	----------	------	----	-----------------

0.00275370	\$50.27	MUNI	12022	TOWN OF WAUZEKA
------------	---------	------	-------	-----------------

0.00944260	\$172.39	REG	126251	SCH D OF WAUZEKA-STEUBEN
------------	----------	-----	--------	--------------------------

0.00077950	\$14.23	VTAE	000300	SOUTHWEST WISCONSIN VTAE DISTRICT
------------	---------	------	--------	-----------------------------------

Parcel Total:	\$342.66
---------------	----------

LEGAL DESCRIPTION: T07 R05-W S23 GOV LOT 3	PARCEL NO: 22-0399	CONTROL NO: 72129
--	--------------------	-------------------

53.7	\$26,961.32	1.00384788	\$27,065.06	
------	-------------	------------	-------------	--

0	\$0.00	STAT	999999	STATE OF WISCONSIN
---	--------	------	--------	--------------------

0.00579340	\$156.80	CNTY	12	CRAWFORD COUNTY
------------	----------	------	----	-----------------

0.00275370	\$74.53	MUNI	12022	TOWN OF WAUZEKA
------------	---------	------	-------	-----------------

0.00944260	\$255.56	REG	126251	SCH D OF WAUZEKA-STEUBEN
------------	----------	-----	--------	--------------------------

0.00077950	\$21.10	VTAE	000300	SOUTHWEST WISCONSIN VTAE DISTRICT
------------	---------	------	--------	-----------------------------------

Parcel Total:	\$507.99
---------------	----------

LEGAL DESCRIPTION: T07 R05-W S23 GOV LOT 4	PARCEL NO: 22-0399	CONTROL NO: 72130
--	--------------------	-------------------

48.8	\$24,568.30	1.00384788	\$24,662.84	
------	-------------	------------	-------------	--

0	\$0.00	STAT	999999	STATE OF WISCONSIN
---	--------	------	--------	--------------------

0.00579340	\$142.88	CNTY	12	CRAWFORD COUNTY
------------	----------	------	----	-----------------

0.00275370	\$67.92	MUNI	12022	TOWN OF WAUZEKA
------------	---------	------	-------	-----------------

0.00944260	\$232.88	REG	126251	SCH D OF WAUZEKA-STEUBEN
------------	----------	-----	--------	--------------------------

0.00077950	\$19.22	VTAE	000300	SOUTHWEST WISCONSIN VTAE DISTRICT
------------	---------	------	--------	-----------------------------------

Parcel Total:	\$462.90
---------------	----------





# State of Wisconsin / Department of Natural Resources

Tony Evers , Governor

, Secretary

2/5/2025

## Chapter 70.114 - Aids Payment Worksheet For Tax Year 2024(Payment Year 2025) - Payment Due January 31, 2025

1157 of 7093

File Number Total: \$2,320.50

FILE NO: WR 322 \*

DATE OF PURCHASE: 01/20/1994

GRANTOR: ELAINE POMERENING

LEGAL DESCRIPTION: T07 R04-W S09 PT GV LT 6

PARCEL NO: 22-0652-0000

CONTROL NO: 72152

54.6 \$30,471.08 1.00384788 \$30,588.33

0 \$0.00 STAT 999999 STATE OF WISCONSIN

0.00579340 \$177.21 CNTY 12 CRAWFORD COUNTY

0.00275370 \$84.23 MUNI 12022 TOWN OF WAUZEKA

0.00944260 \$288.83 REG 126251 SCH D OF WAUZEKA-STEUBEN

0.00077950 \$23.84 VTAE 000300 SOUTHWEST WISCONSIN VTAE DISTRICT

Parcel Total: \$574.11

File Number Total: \$574.11

FILE NO: WR 335 \*

DATE OF PURCHASE: 03/17/1994

GRANTOR: RONALD AGURKIS

LEGAL DESCRIPTION: T07 R05-W S14 PT SESW-LT 31

PARCEL NO: 12-022-0842-0000

CONTROL NO: 72336

7.08 \$11,326.95 1.00384788 \$11,370.53

0 \$0.00 STAT 999999 STATE OF WISCONSIN

0.00579340 \$65.87 CNTY 12 CRAWFORD COUNTY

0.00275370 \$31.31 MUNI 12022 TOWN OF WAUZEKA

0.00944260 \$107.37 REG 126251 SCH D OF WAUZEKA-STEUBEN

0.00077950 \$8.86 VTAE 000300 SOUTHWEST WISCONSIN VTAE DISTRICT

Parcel Total: \$213.41



# State of Wisconsin / Department of Natural Resources

Tony Evers , Governor

, Secretary

2/5/2025

## Chapter 70.114 - Aids Payment Worksheet For Tax Year 2024(Payment Year 2025) - Payment Due January 31, 2025

1158 of 7093

LEGAL DESCRIPTION: T07 R05-W S23 PT NENW-LT 31      PARCEL NO: 12-022-0842-0000      CONTROL NO: 72337

2      \$3,190.69      1.00384788      \$3,202.97

0      \$0.00      STAT      999999      STATE OF WISCONSIN

0.00579340      \$18.56      CNTY      12      CRAWFORD COUNTY

0.00275370      \$8.82      MUNI      12022      TOWN OF WAUZEKA

0.00944260      \$30.24      REG      126251      SCH D OF WAUZEKA-STEUBEN

0.00077950      \$2.50      VTAE      000300      SOUTHWEST WISCONSIN VTAE DISTRICT

Parcel Total:      \$60.12

File Number Total:      \$273.53

FILE NO: WR 351 \*      DATE OF PURCHASE: 06/16/1994      GRANTOR: AMERICAN INVESTMENT COMPANY

LEGAL DESCRIPTION: T07 R05-W S14 PT OF SESW      PARCEL NO: 12-022-0230-0000      CONTROL NO: 72434

0.71      \$266.42      1.00384788      \$267.45

0      \$0.00      STAT      999999      STATE OF WISCONSIN

0.00579340      \$1.55      CNTY      12      CRAWFORD COUNTY

0.00275370      \$0.74      MUNI      12022      TOWN OF WAUZEKA

0.00944260      \$2.53      REG      126251      SCH D OF WAUZEKA-STEUBEN

0.00077950      \$0.21      VTAE      000300      SOUTHWEST WISCONSIN VTAE DISTRICT

Parcel Total:      \$5.03



# State of Wisconsin / Department of Natural Resources

Tony Evers , Governor

, Secretary

2/5/2025

## Chapter 70.114 - Aids Payment Worksheet For Tax Year 2024(Payment Year 2025) - Payment Due January 31, 2025

1159 of 7093

LEGAL DESCRIPTION: T07 R05-W S14 PT OF SWSE	PARCEL NO: 12-022-0233-0001	CONTROL NO: 72435
---	-----------------------------	-------------------

3.44	\$1,292.23	1.00384788	\$1,297.20
------	------------	------------	------------

0	\$0.00	STAT	999999	STATE OF WISCONSIN
0.00579340	\$7.52	CNTY	12	CRAWFORD COUNTY
0.00275370	\$3.57	MUNI	12022	TOWN OF WAUZEKA
0.00944260	\$12.25	REG	126251	SCH D OF WAUZEKA-STEUBEN
0.00077950	\$1.01	VTAE	000300	SOUTHWEST WISCONSIN VTAE DISTRICT

Parcel Total:	\$24.35
---------------	---------

LEGAL DESCRIPTION: T07 R05-W S23 PT OF NWNE	PARCEL NO: 12-022-0389-0000/01	CONTROL NO: 72436
---	--------------------------------	-------------------

20	\$7,517.26	1.00384788	\$7,546.19
----	------------	------------	------------

0	\$0.00	STAT	999999	STATE OF WISCONSIN
0.00579340	\$43.72	CNTY	12	CRAWFORD COUNTY
0.00275370	\$20.78	MUNI	12022	TOWN OF WAUZEKA
0.00944260	\$71.26	REG	126251	SCH D OF WAUZEKA-STEUBEN
0.00077950	\$5.88	VTAE	000300	SOUTHWEST WISCONSIN VTAE DISTRICT

Parcel Total:	\$141.64
---------------	----------

LEGAL DESCRIPTION: T07 R05-W S23 PT OF NENW	PARCEL NO: 12-022-0393-0000	CONTROL NO: 72437
---	-----------------------------	-------------------

28.91	\$10,865.89	1.00384788	\$10,907.70
-------	-------------	------------	-------------

0	\$0.00	STAT	999999	STATE OF WISCONSIN
0.00579340	\$63.19	CNTY	12	CRAWFORD COUNTY
0.00275370	\$30.04	MUNI	12022	TOWN OF WAUZEKA
0.00944260	\$103.00	REG	126251	SCH D OF WAUZEKA-STEUBEN
0.00077950	\$8.50	VTAE	000300	SOUTHWEST WISCONSIN VTAE DISTRICT

Parcel Total:	\$204.73
---------------	----------



# State of Wisconsin / Department of Natural Resources

Tony Evers , Governor

, Secretary

2/5/2025

## Chapter 70.114 - Aids Payment Worksheet For Tax Year 2024(Payment Year 2025) - Payment Due January 31, 2025

1160 of 7093

File Number Total: \$375.75

FILE NO: WR 366 \*

DATE OF PURCHASE: 11/15/1994

GRANTOR: JOHN P RYBARCZYK

LEGAL DESCRIPTION: T07 R04-W S17 PT GV LT 5

PARCEL NO: 22-0720-00001

CONTROL NO: 73885

8.2 \$6,859.98 1.00384788 \$6,886.38

0 \$0.00 STAT 999999 STATE OF WISCONSIN

0.00579340 \$39.90 CNTY 12 CRAWFORD COUNTY

0.00275370 \$18.96 MUNI 12022 TOWN OF WAUZEKA

0.00944260 \$65.03 REG 126251 SCH D OF WAUZEKA-STEUBEN

0.00077950 \$5.37 VTAE 000300 SOUTHWEST WISCONSIN VTAE DISTRICT

Parcel Total: \$129.26

File Number Total: \$129.26

FILE NO: WR 396 \*

DATE OF PURCHASE: 01/08/1996

GRANTOR: ROBERT D MOLINI

LEGAL DESCRIPTION: T07 R05-W S27 PT OF NWNW

PARCEL NO: 12-022-0412-0000

CONTROL NO: 76275

9.9 \$4,696.86 1.00384788 \$4,714.93

0 \$0.00 STAT 999999 STATE OF WISCONSIN


0.00579340 \$27.32 CNTY 12 CRAWFORD COUNTY

0.00275370 \$12.98 MUNI 12022 TOWN OF WAUZEKA

0.00944260 \$44.52 REG 126251 SCH D OF WAUZEKA-STEUBEN

0.00077950 \$3.68 VTAE 000300 SOUTHWEST WISCONSIN VTAE DISTRICT

Parcel Total: \$88.50



**State of Wisconsin / Department of Natural Resources**

Tony Evers , Governor

, Secretary

2/5/2025

**Chapter 70.114 - Aids Payment Worksheet For Tax Year 2024(Payment Year 2025) - Payment Due  
January 31, 2025**

1161 of 7093

LEGAL DESCRIPTION: T07 R05-W S27 PT OF SWNW      PARCEL NO: 12-022-0413-0000      CONTROL NO: 76276

17.5      \$8,301.42      1.00384788      \$8,333.36

0      \$0.00    STAT    999999      STATE OF WISCONSIN

0.00579340      \$48.28    CNTY    12      CRAWFORD COUNTY

0.00275370      \$22.95    MUNI    12022      TOWN OF WAUZEKA

0.00944260      \$78.69    REG    126251      SCH D OF WAUZEKA-STEUBEN

0.00077950      \$6.50    VTAE    000300      SOUTHWEST WISCONSIN VTAE DISTRICT

Parcel Total:      \$156.42

File Number Total:      \$244.92

FILE NO: WR 427 \*      DATE OF PURCHASE: 08/13/1996      GRANTOR: LUCILE M DOLL ET AL

LEGAL DESCRIPTION: T07 R04-W S10 GOV LOT 5      PARCEL NO: 12-022-0679-0000      CONTROL NO: 77151

10.67      \$12,088.03      1.00384788      \$12,134.55

0      \$0.00    STAT    999999      STATE OF WISCONSIN

0.00579340      \$70.30    CNTY    12      CRAWFORD COUNTY

0.00275370      \$33.42    MUNI    12022      TOWN OF WAUZEKA

0.00944260      \$114.58    REG    126251      SCH D OF WAUZEKA-STEUBEN

0.00077950      \$9.46    VTAE    000300      SOUTHWEST WISCONSIN VTAE DISTRICT

Parcel Total:      \$227.76



# State of Wisconsin / Department of Natural Resources

Tony Evers , Governor

, Secretary

2/5/2025

## Chapter 70.114 - Aids Payment Worksheet For Tax Year 2024(Payment Year 2025) - Payment Due January 31, 2025

1162 of 7093

LEGAL DESCRIPTION: T07 R04-W S11 GOV LOT 10      PARCEL NO: 12-022-0688-0000      CONTROL NO: 77152

33.22      \$14,927.99      1.00384788      \$14,985.43

0	\$0.00	STAT	999999	STATE OF WISCONSIN
0.00579340	\$86.82	CNTY	12	CRAWFORD COUNTY
0.00275370	\$41.27	MUNI	12022	TOWN OF WAUZEKA
0.00944260	\$141.50	REG	126251	SCH D OF WAUZEKA-STEUBEN
0.00077950	\$11.68	VTAE	000300	SOUTHWEST WISCONSIN VTAE DISTRICT

Parcel Total:      \$281.27

LEGAL DESCRIPTION: T07 R04-W S14 PT GV LT 3      PARCEL NO: 12-022-0689-0000      CONTROL NO: 77153

7.8      \$2,839.96      1.00384788      \$2,850.89

0	\$0.00	STAT	999999	STATE OF WISCONSIN
0.00579340	\$16.52	CNTY	12	CRAWFORD COUNTY
0.00275370	\$7.85	MUNI	12022	TOWN OF WAUZEKA
0.00944260	\$26.92	REG	126251	SCH D OF WAUZEKA-STEUBEN
0.00077950	\$2.22	VTAE	000300	SOUTHWEST WISCONSIN VTAE DISTRICT

Parcel Total:      \$53.51

LEGAL DESCRIPTION: T07 R04-W S15 PT GV LT 9      PARCEL NO: 12-022-0691-0000      CONTROL NO: 77154

6.8      \$6,408.11      1.00384788      \$6,432.77

0	\$0.00	STAT	999999	STATE OF WISCONSIN
0.00579340	\$37.27	CNTY	12	CRAWFORD COUNTY
0.00275370	\$17.71	MUNI	12022	TOWN OF WAUZEKA
0.00944260	\$60.74	REG	126251	SCH D OF WAUZEKA-STEUBEN
0.00077950	\$5.01	VTAE	000300	SOUTHWEST WISCONSIN VTAE DISTRICT

Parcel Total:      \$120.73



# State of Wisconsin / Department of Natural Resources

Tony Evers , Governor

, Secretary

2/5/2025

## Chapter 70.114 - Aids Payment Worksheet For Tax Year 2024(Payment Year 2025) - Payment Due January 31, 2025

1163 of 7093

LEGAL DESCRIPTION: T07 R04-W S15 PT GV LT 10	PARCEL NO: 12-022-0693-0000	CONTROL NO: 77155
--	-----------------------------	-------------------

47.2	\$29,819.58	1.00384788	\$29,934.32
------	-------------	------------	-------------

0	\$0.00	STAT	999999	STATE OF WISCONSIN
0.00579340	\$173.42	CNTY	12	CRAWFORD COUNTY
0.00275370	\$82.43	MUNI	12022	TOWN OF WAUZEKA
0.00944260	\$282.66	REG	126251	SCH D OF WAUZEKA-STEUBEN
0.00077950	\$23.33	VTAE	000300	SOUTHWEST WISCONSIN VTAE DISTRICT

Parcel Total:	\$561.84
---------------	----------

LEGAL DESCRIPTION: T07 R05-W S23 GOV LOT 5	PARCEL NO: 12-022-0400-0000	CONTROL NO: 77156
--	-----------------------------	-------------------

24.3	\$12,779.82	1.00384788	\$12,828.99
------	-------------	------------	-------------

0	\$0.00	STAT	999999	STATE OF WISCONSIN
0.00579340	\$74.32	CNTY	12	CRAWFORD COUNTY
0.00275370	\$35.33	MUNI	12022	TOWN OF WAUZEKA
0.00944260	\$121.14	REG	126251	SCH D OF WAUZEKA-STEUBEN
0.00077950	\$10.00	VTAE	000300	SOUTHWEST WISCONSIN VTAE DISTRICT

Parcel Total:	\$240.79
---------------	----------

LEGAL DESCRIPTION: T07 R05-W S27 PT OF SWNW	PARCEL NO: 12-022-0414-0000	CONTROL NO: 77157
---	-----------------------------	-------------------

18.72	\$9,903.45	1.00384788	\$9,941.56
-------	------------	------------	------------

0	\$0.00	STAT	999999	STATE OF WISCONSIN
0.00579340	\$57.60	CNTY	12	CRAWFORD COUNTY
0.00275370	\$27.38	MUNI	12022	TOWN OF WAUZEKA
0.00944260	\$93.87	REG	126251	SCH D OF WAUZEKA-STEUBEN
0.00077950	\$7.75	VTAE	000300	SOUTHWEST WISCONSIN VTAE DISTRICT

Parcel Total:	\$186.60
---------------	----------



# State of Wisconsin / Department of Natural Resources

Tony Evers , Governor

, Secretary

2/5/2025

## Chapter 70.114 - Aids Payment Worksheet For Tax Year 2024(Payment Year 2025) - Payment Due January 31, 2025

1164 of 7093

LEGAL DESCRIPTION: T07 R05-W S27 SENW				PARCEL NO: 12-022-0415-0000				CONTROL NO: 77158	
39.19	\$20,607.91	1.00384788	\$20,687.21	0	\$0.00	STAT	999999	STATE OF WISCONSIN	
				0.00579340	\$119.85	CNTY	12	CRAWFORD COUNTY	
				0.00275370	\$56.97	MUNI	12022	TOWN OF WAUZEKA	
				0.00944260	\$195.34	REG	126251	SCH D OF WAUZEKA-STEUBEN	
				0.00077950	\$16.13	VTAE	000300	SOUTHWEST WISCONSIN VTAE DISTRICT	
Parcel Total:					\$388.29				

LEGAL DESCRIPTION: T07 R05-W S27 NWSW				PARCEL NO: 12-022-0417-0000				CONTROL NO: 77159	
39.87	\$21,263.29	1.00384788	\$21,345.11	0	\$0.00	STAT	999999	STATE OF WISCONSIN	
				0.00579340	\$123.66	CNTY	12	CRAWFORD COUNTY	
				0.00275370	\$58.78	MUNI	12022	TOWN OF WAUZEKA	
				0.00944260	\$201.55	REG	126251	SCH D OF WAUZEKA-STEUBEN	
				0.00077950	\$16.64	VTAE	000300	SOUTHWEST WISCONSIN VTAE DISTRICT	
Parcel Total:					\$400.63				

LEGAL DESCRIPTION: T07 R05-W S27 SWSW				PARCEL NO: 12-022-0418-0000				CONTROL NO: 77160	
39.82	\$21,263.29	1.00384788	\$21,345.11	0	\$0.00	STAT	999999	STATE OF WISCONSIN	
				0.00579340	\$123.66	CNTY	12	CRAWFORD COUNTY	
				0.00275370	\$58.78	MUNI	12022	TOWN OF WAUZEKA	
				0.00944260	\$201.55	REG	126251	SCH D OF WAUZEKA-STEUBEN	
				0.00077950	\$16.64	VTAE	000300	SOUTHWEST WISCONSIN VTAE DISTRICT	
Parcel Total:					\$400.63				





# State of Wisconsin / Department of Natural Resources

Tony Evers , Governor

, Secretary

2/5/2025

## Chapter 70.114 - Aids Payment Worksheet For Tax Year 2024(Payment Year 2025) - Payment Due January 31, 2025

1165 of 7093

LEGAL DESCRIPTION: T07 R05-W S28 PT OF NESE	PARCEL NO: 12-022-0437-0000	CONTROL NO: 77161
---	-----------------------------	-------------------

36.76	\$19,879.72	1.00384788	\$19,956.21
-------	-------------	------------	-------------

0	\$0.00	STAT	999999	STATE OF WISCONSIN
0.00579340	\$115.61	CNTY	12	CRAWFORD COUNTY
0.00275370	\$54.95	MUNI	12022	TOWN OF WAUZEKA
0.00944260	\$188.44	REG	126251	SCH D OF WAUZEKA-STEUBEN
0.00077950	\$15.56	VTAE	000300	SOUTHWEST WISCONSIN VTAE DISTRICT

Parcel Total:	\$374.56
---------------	----------

LEGAL DESCRIPTION: T07 R05-W S27 GOV LOT 4	PARCEL NO: 12-022-0419-0000	CONTROL NO: 77162
--	-----------------------------	-------------------

53.4	\$24,831.44	1.00384788	\$24,926.99
------	-------------	------------	-------------

0	\$0.00	STAT	999999	STATE OF WISCONSIN
0.00579340	\$144.41	CNTY	12	CRAWFORD COUNTY
0.00275370	\$68.64	MUNI	12022	TOWN OF WAUZEKA
0.00944260	\$235.38	REG	126251	SCH D OF WAUZEKA-STEUBEN
0.00077950	\$19.43	VTAE	000300	SOUTHWEST WISCONSIN VTAE DISTRICT

Parcel Total:	\$467.86
---------------	----------

File Number Total:	\$3,704.47
--------------------	------------



# State of Wisconsin / Department of Natural Resources

Tony Evers , Governor

, Secretary

2/5/2025

## Chapter 70.114 - Aids Payment Worksheet For Tax Year 2024(Payment Year 2025) - Payment Due January 31, 2025

1166 of 7093

FILE NO: WR 431 *				DATE OF PURCHASE: 07/19/1996				GRANTOR: DONALD PRESTON			
LEGAL DESCRIPTION: T07 R04-W S17 PT GV LT 4				PARCEL NO: 12-022-0717-0000				CONTROL NO: 77179			
30.2	\$29,273.43	1.00384788	\$29,386.07								
				0	\$0.00	STAT	999999	STATE OF WISCONSIN			
				0.00579340	\$170.25	CNTY	12	CRAWFORD COUNTY			
				0.00275370	\$80.92	MUNI	12022	TOWN OF WAUZEKA			
				0.00944260	\$277.48	REG	126251	SCH D OF WAUZEKA-STEUBEN			
				0.00077950	\$22.91	VTAE	000300	SOUTHWEST WISCONSIN VTAE DISTRICT			
				Parcel Total:		\$551.56					

				File Number Total:		\$551.56					
--	--	--	--	--------------------	--	----------	--	--	--	--	--

FILE NO: WR 511 *				DATE OF PURCHASE: 06/16/2000				GRANTOR: JANYCE VUILLEMOT, ET AL			
LEGAL DESCRIPTION: T07 R05-W S22 PT OF NESE				PARCEL NO: 12-022-0380-0000				CONTROL NO: 84487			
39.48	\$23,798.67	1.00384788	\$23,890.25								
				0	\$0.00	STAT	999999	STATE OF WISCONSIN			
				0.00579340	\$138.41	CNTY	12	CRAWFORD COUNTY			
				0.00275370	\$65.79	MUNI	12022	TOWN OF WAUZEKA			
				0.00944260	\$225.59	REG	126251	SCH D OF WAUZEKA-STEUBEN			
				0.00077950	\$18.62	VTAE	000300	SOUTHWEST WISCONSIN VTAE DISTRICT			
				Parcel Total:		\$448.41					



# State of Wisconsin / Department of Natural Resources

Tony Evers , Governor

, Secretary

2/5/2025

## Chapter 70.114 - Aids Payment Worksheet For Tax Year 2024(Payment Year 2025) - Payment Due January 31, 2025

1167 of 7093

LEGAL DESCRIPTION: T07 R05-W S22 PT OF NWSE	PARCEL NO: 12-022-0384-0000	CONTROL NO: 84488
---	-----------------------------	-------------------

7.23	\$4,882.15	1.00384788	\$4,900.93
------	------------	------------	------------

0	\$0.00	STAT	999999	STATE OF WISCONSIN
---	--------	------	--------	--------------------

0.00579340	\$28.39	CNTY	12	CRAWFORD COUNTY
------------	---------	------	----	-----------------

0.00275370	\$13.50	MUNI	12022	TOWN OF WAUZEKA
------------	---------	------	-------	-----------------

0.00944260	\$46.28	REG	126251	SCH D OF WAUZEKA-STEUBEN
------------	---------	-----	--------	--------------------------

0.00077950	\$3.82	VTAE	000300	SOUTHWEST WISCONSIN VTAE DISTRICT
------------	--------	------	--------	-----------------------------------

Parcel Total:	\$91.99			
---------------	---------	--	--	--

LEGAL DESCRIPTION: T07 R05-W S27 PT GV LT 1	PARCEL NO: 12-022-0404-0000	CONTROL NO: 84489
---	-----------------------------	-------------------

31.02	\$18,916.52	1.00384788	\$18,989.31
-------	-------------	------------	-------------

0	\$0.00	STAT	999999	STATE OF WISCONSIN
---	--------	------	--------	--------------------

0.00579340	\$110.01	CNTY	12	CRAWFORD COUNTY
------------	----------	------	----	-----------------

0.00275370	\$52.29	MUNI	12022	TOWN OF WAUZEKA
------------	---------	------	-------	-----------------

0.00944260	\$179.31	REG	126251	SCH D OF WAUZEKA-STEUBEN
------------	----------	-----	--------	--------------------------

0.00077950	\$14.80	VTAE	000300	SOUTHWEST WISCONSIN VTAE DISTRICT
------------	---------	------	--------	-----------------------------------

Parcel Total:	\$356.41			
---------------	----------	--	--	--

File Number Total:	\$896.81			
--------------------	----------	--	--	--



# State of Wisconsin / Department of Natural Resources

Tony Evers , Governor

, Secretary

2/5/2025

## Chapter 70.114 - Aids Payment Worksheet For Tax Year 2024(Payment Year 2025) - Payment Due January 31, 2025

1168 of 7093

FILE NO: WR 567 *	DATE OF PURCHASE: 08/06/2004	GRANTOR: ROY L KEMERLING		
LEGAL DESCRIPTION: T07 R05-W S22 PT OF SESW	PARCEL NO: 12-022-0382-0000	CONTROL NO: 91912		
3.69	\$9,781.42	1.00384788	\$9,819.05	
	0	\$0.00	STAT 999999	STATE OF WISCONSIN
	0.00579340	\$56.89	CNTY 12	CRAWFORD COUNTY
	0.00275370	\$27.04	MUNI 12022	TOWN OF WAUZEKA
	0.00944260	\$92.72	REG 126251	SCH D OF WAUZEKA-STEUBEN
	0.00077950	\$7.65	VTAE 000300	SOUTHWEST WISCONSIN VTAE DISTRICT
Parcel Total:		\$184.30		

File Number Total:	\$184.30
--------------------	----------

FILE NO: WR 570 *	DATE OF PURCHASE: 08/19/2004	GRANTOR: JACK JEIDY		
LEGAL DESCRIPTION: T07 R05-W S23 NENE	PARCEL NO: 12-022-0387-0000	CONTROL NO: 91971		
37.45	\$43,413.63	1.00384788	\$43,580.68	
	0	\$0.00	STAT 999999	STATE OF WISCONSIN
	0.00579340	\$252.48	CNTY 12	CRAWFORD COUNTY
	0.00275370	\$120.01	MUNI 12022	TOWN OF WAUZEKA
	0.00944260	\$411.51	REG 126251	SCH D OF WAUZEKA-STEUBEN
	0.00077950	\$33.97	VTAE 000300	SOUTHWEST WISCONSIN VTAE DISTRICT
Parcel Total:		\$817.97		



# State of Wisconsin / Department of Natural Resources

Tony Evers , Governor

, Secretary

2/5/2025

## Chapter 70.114 - Aids Payment Worksheet For Tax Year 2024(Payment Year 2025) - Payment Due January 31, 2025

1169 of 7093

LEGAL DESCRIPTION: T07 R05-W S23 E1/2 NWNE	PARCEL NO: 12-022-0388-0000	CONTROL NO: 91972
--	-----------------------------	-------------------

18.86	\$22,292.82	1.00384788	\$22,378.60
-------	-------------	------------	-------------

0	\$0.00	STAT	999999	STATE OF WISCONSIN
0.00579340	\$129.65	CNTY	12	CRAWFORD COUNTY
0.00275370	\$61.63	MUNI	12022	TOWN OF WAUZEKA
0.00944260	\$211.31	REG	126251	SCH D OF WAUZEKA-STEUBEN
0.00077950	\$17.44	VTAE	000300	SOUTHWEST WISCONSIN VTAE DISTRICT

Parcel Total:	\$420.03
---------------	----------

LEGAL DESCRIPTION: T07 R05-W S14 PT OF SESE	PARCEL NO: 12-022-0236-0001	CONTROL NO: 91973
---	-----------------------------	-------------------

24.34	\$88,001.03	1.00384788	\$88,339.64
-------	-------------	------------	-------------

0	\$0.00	STAT	999999	STATE OF WISCONSIN
0.00579340	\$511.79	CNTY	12	CRAWFORD COUNTY
0.00275370	\$243.27	MUNI	12022	TOWN OF WAUZEKA
0.00944260	\$834.16	REG	126251	SCH D OF WAUZEKA-STEUBEN
0.00077950	\$68.86	VTAE	000300	SOUTHWEST WISCONSIN VTAE DISTRICT

Parcel Total:	\$1,658.08
---------------	------------

LEGAL DESCRIPTION: T07 R05-W S14 PT OF SWSE	PARCEL NO: 12-022-0235-0002	CONTROL NO: 91974
---	-----------------------------	-------------------

9.35	\$17,599.50	1.00384788	\$17,667.22
------	-------------	------------	-------------

0	\$0.00	STAT	999999	STATE OF WISCONSIN
0.00579340	\$102.35	CNTY	12	CRAWFORD COUNTY
0.00275370	\$48.65	MUNI	12022	TOWN OF WAUZEKA
0.00944260	\$166.82	REG	126251	SCH D OF WAUZEKA-STEUBEN
0.00077950	\$13.77	VTAE	000300	SOUTHWEST WISCONSIN VTAE DISTRICT

Parcel Total:	\$331.59
---------------	----------



# State of Wisconsin / Department of Natural Resources

Tony Evers , Governor

, Secretary

2/5/2025

## Chapter 70.114 - Aids Payment Worksheet For Tax Year 2024(Payment Year 2025) - Payment Due January 31, 2025

1170 of 7093

File Number Total: \$3,227.67

FILE NO: WR 571 B

DATE OF PURCHASE: 08/31/2004

GRANTOR: Trust For Public Lands

LEGAL DESCRIPTION: T07 R04-W S02 GOV LOT 2

PARCEL NO: 092309

CONTROL NO: 92309

0.01 \$15.86 1.00384788 \$15.92

0 \$0.00 STAT 999999 STATE OF WISCONSIN

0.00579340 \$0.09 CNTY 12 CRAWFORD COUNTY

0.00275370 \$0.04 MUNI 12022 TOWN OF WAUZEKA

0.00944260 \$0.15 REG 126251 SCH D OF WAUZEKA-STEUBEN

0.00077950 \$0.01 VTAE 000300 SOUTHWEST WISCONSIN VTAE DISTRICT

Parcel Total: \$0.29

File Number Total: \$0.29

FILE NO: WR 588 \*

DATE OF PURCHASE: 11/03/2005

GRANTOR: KENNETH L KLEUSNER ET AL

LEGAL DESCRIPTION: T07 R05-W S27 PT OF NENW

PARCEL NO: 022-0407-0000

CONTROL NO: 94144

14.33 \$5,277.25 1.00384788 \$5,297.56

0 \$0.00 STAT 999999 STATE OF WISCONSIN

0.00579340 \$30.69 CNTY 12 CRAWFORD COUNTY

0.00275370 \$14.59 MUNI 12022 TOWN OF WAUZEKA

0.00944260 \$50.02 REG 126251 SCH D OF WAUZEKA-STEUBEN

0.00077950 \$4.13 VTAE 000300 SOUTHWEST WISCONSIN VTAE DISTRICT

Parcel Total: \$99.43



# State of Wisconsin / Department of Natural Resources

Tony Evers , Governor

, Secretary

2/5/2025

## Chapter 70.114 - Aids Payment Worksheet For Tax Year 2024(Payment Year 2025) - Payment Due January 31, 2025

1171 of 7093

LEGAL DESCRIPTION: T07 R05-W S33 PT OF NENE      PARCEL NO: 022-0500-0000      CONTROL NO: 94145

40.22      \$79,151.70      1.00384788      \$79,456.26

0      \$0.00      STAT      999999      STATE OF WISCONSIN

0.00579340      \$460.32      CNTY      12      CRAWFORD COUNTY

0.00275370      \$218.80      MUNI      12022      TOWN OF WAUZEKA

0.00944260      \$750.27      REG      126251      SCH D OF WAUZEKA-STEUBEN

0.00077950      \$61.94      VTAE      000300      SOUTHWEST WISCONSIN VTAE DISTRICT

Parcel Total:      \$1,491.33

File Number Total:      \$1,590.76

FILE NO: WR 70010 \*      DATE OF PURCHASE: 06/11/2009      GRANTOR: Ruth E Kessler

LEGAL DESCRIPTION: T07 R04-W S09 PT OF NWSW      PARCEL NO: 12-022-0649-0000      CONTROL NO: 102862

1      \$1,731.75      1.00384788      \$1,738.41

0      \$0.00      STAT      999999      STATE OF WISCONSIN

0.00579340      \$10.07      CNTY      12      CRAWFORD COUNTY

0.00275370      \$4.79      MUNI      12022      TOWN OF WAUZEKA

0.00944260      \$16.42      REG      126251      SCH D OF WAUZEKA-STEUBEN

0.00077950      \$1.36      VTAE      000300      SOUTHWEST WISCONSIN VTAE DISTRICT

Parcel Total:      \$32.64

File Number Total:      \$32.64

Municipality Total:      \$18,433.15



# State of Wisconsin / Department of Natural Resources

Tony Evers , Governor

, Secretary

2/5/2025

## Chapter 70.114 - Aids Payment Worksheet For Tax Year 2024(Payment Year 2025) - Payment Due January 31, 2025

1172 of 7093

DETAIL FOR VILLAGE OF BELL CENTER, CRAWFORD COUNTY

Acres	Est. Adjust. Purch. Price	Level of Assessment	Adjusted Local Value	Net Gen. Tax Rate	Calc. Aid Pay Amount	----- Taxing Jurisdiction -----		
						Type	Code	Description
FILE NO: W 1200 *		DATE OF PURCHASE: 07/29/1996			GRANTOR: WILLIAM C HUTCHISON ET AL			
LEGAL DESCRIPTION: T09 R04-W S02 NWSW				PARCEL NO: 12-106-0025-0000		CONTROL NO: 77309		
40	\$476.11	0.91742984	\$436.80					
				0	\$0.00	STAT	999999	STATE OF WISCONSIN
				0.00639690	\$2.79	CNTY	12	CRAWFORD COUNTY
				0.00104570	\$0.46	MUNI	12106	VILLAGE OF BELL CENTER
				0.00681510	\$2.98	REG	122016	SCH D OF NORTH CRAWFORD
				0.00086060	\$0.38	VTAE	000300	SOUTHWEST WISCONSIN VTAE DISTRICT
Parcel Total:					\$6.61			

LEGAL DESCRIPTION: T09 R04-W S03 PT OF NWNE				PARCEL NO: 12-106-0037-0000		CONTROL NO: 77310		
7	\$83.32	0.91742984	\$76.44					
				0	\$0.00	STAT	999999	STATE OF WISCONSIN
				0.00639690	\$0.49	CNTY	12	CRAWFORD COUNTY
				0.00104570	\$0.08	MUNI	12106	VILLAGE OF BELL CENTER
				0.00681510	\$0.52	REG	122016	SCH D OF NORTH CRAWFORD
				0.00086060	\$0.07	VTAE	000300	SOUTHWEST WISCONSIN VTAE DISTRICT
Parcel Total:					\$1.16			





# State of Wisconsin / Department of Natural Resources

Tony Evers , Governor

, Secretary

2/5/2025

## Chapter 70.114 - Aids Payment Worksheet For Tax Year 2024(Payment Year 2025) - Payment Due January 31, 2025

1173 of 7093

LEGAL DESCRIPTION: T09 R04-W S03 PT OF SWNE	PARCEL NO: 12-106-0038-0000	CONTROL NO: 77311
---	-----------------------------	-------------------

36	\$428.50	0.91742984	\$393.12	
----	----------	------------	----------	--

0	\$0.00	STAT	999999	STATE OF WISCONSIN
0.00639690	\$2.51	CNTY	12	CRAWFORD COUNTY
0.00104570	\$0.41	MUNI	12106	VILLAGE OF BELL CENTER
0.00681510	\$2.68	REG	122016	SCH D OF NORTH CRAWFORD
0.00086060	\$0.34	VTAE	000300	SOUTHWEST WISCONSIN VTAE DISTRICT

Parcel Total:	\$5.94
---------------	--------

LEGAL DESCRIPTION: T09 R04-W S03 PT OF SENE	PARCEL NO: 12-106-0039-0000	CONTROL NO: 77312
---	-----------------------------	-------------------

6	\$85.02	0.91742984	\$78.00	
---	---------	------------	---------	--

0	\$0.00	STAT	999999	STATE OF WISCONSIN
0.00639690	\$0.50	CNTY	12	CRAWFORD COUNTY
0.00104570	\$0.08	MUNI	12106	VILLAGE OF BELL CENTER
0.00681510	\$0.53	REG	122016	SCH D OF NORTH CRAWFORD
0.00086060	\$0.07	VTAE	000300	SOUTHWEST WISCONSIN VTAE DISTRICT

Parcel Total:	\$1.18
---------------	--------

LEGAL DESCRIPTION: T09 R04-W S03 NESE	PARCEL NO: 12-106-0050-0000	CONTROL NO: 77313
---------------------------------------	-----------------------------	-------------------

40	\$476.11	0.91742984	\$436.80	
----	----------	------------	----------	--

0	\$0.00	STAT	999999	STATE OF WISCONSIN
0.00639690	\$2.79	CNTY	12	CRAWFORD COUNTY
0.00104570	\$0.46	MUNI	12106	VILLAGE OF BELL CENTER
0.00681510	\$2.98	REG	122016	SCH D OF NORTH CRAWFORD
0.00086060	\$0.38	VTAE	000300	SOUTHWEST WISCONSIN VTAE DISTRICT

Parcel Total:	\$6.61
---------------	--------



# State of Wisconsin / Department of Natural Resources

Tony Evers , Governor

, Secretary

2/5/2025

## Chapter 70.114 - Aids Payment Worksheet For Tax Year 2024(Payment Year 2025) - Payment Due January 31, 2025

1174 of 7093

LEGAL DESCRIPTION: T09 R04-W S03 PT OF NENE      PARCEL NO: 12-106-0035-0000      CONTROL NO: 77314

12.15      \$144.62      0.91742984      \$132.68

0      \$0.00      STAT      999999      STATE OF WISCONSIN

0.00639690      \$0.85      CNTY      12      CRAWFORD COUNTY

0.00104570      \$0.14      MUNI      12106      VILLAGE OF BELL CENTER

0.00681510      \$0.90      REG      122016      SCH D OF NORTH CRAWFORD

0.00086060      \$0.11      VTAE      000300      SOUTHWEST WISCONSIN VTAE DISTRICT

Parcel Total:      \$2.00

LEGAL DESCRIPTION: T09 R04-W S03 PT GV LT 5      PARCEL NO: 12-106-0041-0000      CONTROL NO: 77315

14      \$166.64      0.91742984      \$152.88

0      \$0.00      STAT      999999      STATE OF WISCONSIN

0.00639690      \$0.98      CNTY      12      CRAWFORD COUNTY

0.00104570      \$0.16      MUNI      12106      VILLAGE OF BELL CENTER

0.00681510      \$1.04      REG      122016      SCH D OF NORTH CRAWFORD

0.00086060      \$0.13      VTAE      000300      SOUTHWEST WISCONSIN VTAE DISTRICT

Parcel Total:      \$2.31

LEGAL DESCRIPTION: T09 R04-W S03 PT GV LT 6      PARCEL NO: 12-106-0044-0000      CONTROL NO: 77316

17      \$202.35      0.91742984      \$185.64

0      \$0.00      STAT      999999      STATE OF WISCONSIN

0.00639690      \$1.19      CNTY      12      CRAWFORD COUNTY

0.00104570      \$0.19      MUNI      12106      VILLAGE OF BELL CENTER

0.00681510      \$1.27      REG      122016      SCH D OF NORTH CRAWFORD

0.00086060      \$0.16      VTAE      000300      SOUTHWEST WISCONSIN VTAE DISTRICT

Parcel Total:      \$2.81



# State of Wisconsin / Department of Natural Resources

Tony Evers , Governor

, Secretary

2/5/2025

## Chapter 70.114 - Aids Payment Worksheet For Tax Year 2024(Payment Year 2025) - Payment Due January 31, 2025

1175 of 7093

File Number Total: \$28.62

FILE NO: W 1280 \*

DATE OF PURCHASE: 08/12/1997

GRANTOR: WILLIAM HUTCHISON, ET AL

LEGAL DESCRIPTION: T09 R04-W S03 PT GV LT 5

PARCEL NO: 12-106-0041-0001

CONTROL NO: 79316

14.8 \$11,088.14 0.91742984 \$10,172.59

0 \$0.00 STAT 999999 STATE OF WISCONSIN

0.00639690 \$65.07 CNTY 12 CRAWFORD COUNTY

0.00104570 \$10.64 MUNI 12106 VILLAGE OF BELL CENTER

0.00681510 \$69.33 REG 122016 SCH D OF NORTH CRAWFORD

0.00086060 \$8.76 VTAE 000300 SOUTHWEST WISCONSIN VTAE DISTRICT

Parcel Total: \$153.80

LEGAL DESCRIPTION: T09 R04-W S03 PT OF NWNE

PARCEL NO: 12-106-0037-0000

CONTROL NO: 79317

11.6 \$25,583.08 0.91742984 \$23,470.68

0 \$0.00 STAT 999999 STATE OF WISCONSIN

0.00639690 \$150.14 CNTY 12 CRAWFORD COUNTY

0.00104570 \$24.54 MUNI 12106 VILLAGE OF BELL CENTER

0.00681510 \$159.95 REG 122016 SCH D OF NORTH CRAWFORD

0.00086060 \$20.20 VTAE 000300 SOUTHWEST WISCONSIN VTAE DISTRICT

Parcel Total: \$354.83



# State of Wisconsin / Department of Natural Resources

Tony Evers , Governor

, Secretary

2/5/2025

## Chapter 70.114 - Aids Payment Worksheet For Tax Year 2024(Payment Year 2025) - Payment Due January 31, 2025

1176 of 7093

LEGAL DESCRIPTION: T09 R04-W S03 PT OF SWNE      PARCEL NO: 12-106-0038-0001      CONTROL NO: 79318

2.48      \$4,499.54      0.91742984      \$4,128.01

0      \$0.00      STAT      999999      STATE OF WISCONSIN

0.00639690      \$26.41      CNTY      12      CRAWFORD COUNTY

0.00104570      \$4.32      MUNI      12106      VILLAGE OF BELL CENTER

0.00681510      \$28.13      REG      122016      SCH D OF NORTH CRAWFORD

0.00086060      \$3.55      VTAE      000300      SOUTHWEST WISCONSIN VTAE DISTRICT

Parcel Total:      \$62.41

LEGAL DESCRIPTION: T09 R04-W S03 PT GV LT 6      PARCEL NO: 12-106-0044-0001      CONTROL NO: 79319

9.6      \$3,824.61      0.91742984      \$3,508.81

0      \$0.00      STAT      999999      STATE OF WISCONSIN

0.00639690      \$22.45      CNTY      12      CRAWFORD COUNTY

0.00104570      \$3.67      MUNI      12106      VILLAGE OF BELL CENTER

0.00681510      \$23.91      REG      122016      SCH D OF NORTH CRAWFORD

0.00086060      \$3.02      VTAE      000300      SOUTHWEST WISCONSIN VTAE DISTRICT

Parcel Total:      \$53.05

File Number Total:      \$624.09



# State of Wisconsin / Department of Natural Resources

Tony Evers , Governor

, Secretary

2/5/2025

## Chapter 70.114 - Aids Payment Worksheet For Tax Year 2024(Payment Year 2025) - Payment Due January 31, 2025

1177 of 7093

FILE NO: W 1355 *		DATE OF PURCHASE: 02/03/2000		GRANTOR: HILLSDALE COLLEGE	
LEGAL DESCRIPTION: T10 R04-W S33 PT GV LT 5		PARCEL NO: 12-106-0070-0000		CONTROL NO: 83725	
6	\$10,889.26	0.91742984	\$9,990.13		
		0	\$0.00	STAT 999999	STATE OF WISCONSIN
		0.00639690	\$63.91	CNTY 12	CRAWFORD COUNTY
		0.00104570	\$10.45	MUNI 12106	VILLAGE OF BELL CENTER
		0.00681510	\$68.08	REG 122016	SCH D OF NORTH CRAWFORD
		0.00086060	\$8.60	VTAE 000300	SOUTHWEST WISCONSIN VTAE DISTRICT
Parcel Total:			\$151.04		

LEGAL DESCRIPTION: T10 R04-W S34 SENE		PARCEL NO: 12-106-0079-0000		CONTROL NO: 83726	
40	\$71,275.17	0.91742984	\$65,389.97		
		0	\$0.00	STAT 999999	STATE OF WISCONSIN
		0.00639690	\$418.29	CNTY 12	CRAWFORD COUNTY
		0.00104570	\$68.38	MUNI 12106	VILLAGE OF BELL CENTER
		0.00681510	\$445.64	REG 122016	SCH D OF NORTH CRAWFORD
		0.00086060	\$56.28	VTAE 000300	SOUTHWEST WISCONSIN VTAE DISTRICT
Parcel Total:			\$988.59		



# State of Wisconsin / Department of Natural Resources

Tony Evers , Governor

, Secretary

2/5/2025

## Chapter 70.114 - Aids Payment Worksheet For Tax Year 2024(Payment Year 2025) - Payment Due January 31, 2025

1178 of 7093

LEGAL DESCRIPTION: T10 R04-W S34 SWNE	PARCEL NO: 12-106-0078-0000	CONTROL NO: 83727
---------------------------------------	-----------------------------	-------------------

40	\$70,615.22	0.91742984	\$64,784.51	
----	-------------	------------	-------------	--

0	\$0.00	STAT	999999	STATE OF WISCONSIN
0.00639690	\$414.42	CNTY	12	CRAWFORD COUNTY
0.00104570	\$67.74	MUNI	12106	VILLAGE OF BELL CENTER
0.00681510	\$441.51	REG	122016	SCH D OF NORTH CRAWFORD
0.00086060	\$55.76	VTAE	000300	SOUTHWEST WISCONSIN VTAE DISTRICT

Parcel Total:	\$979.43
---------------	----------

LEGAL DESCRIPTION: T10 R04-W S34 NESW	PARCEL NO: 12-106-0087-0000	CONTROL NO: 83728
---------------------------------------	-----------------------------	-------------------

40	\$49,826.63	0.91742984	\$45,712.43	
----	-------------	------------	-------------	--

0	\$0.00	STAT	999999	STATE OF WISCONSIN
0.00639690	\$292.42	CNTY	12	CRAWFORD COUNTY
0.00104570	\$47.80	MUNI	12106	VILLAGE OF BELL CENTER
0.00681510	\$311.53	REG	122016	SCH D OF NORTH CRAWFORD
0.00086060	\$39.34	VTAE	000300	SOUTHWEST WISCONSIN VTAE DISTRICT

Parcel Total:	\$691.09
---------------	----------

LEGAL DESCRIPTION: T10 R04-W S34 GOV LOT 1	PARCEL NO: 12-106-0088-0000	CONTROL NO: 83729
--	-----------------------------	-------------------

42.5	\$30,027.97	0.91742984	\$27,548.55	
------	-------------	------------	-------------	--

0	\$0.00	STAT	999999	STATE OF WISCONSIN
0.00639690	\$176.23	CNTY	12	CRAWFORD COUNTY
0.00104570	\$28.81	MUNI	12106	VILLAGE OF BELL CENTER
0.00681510	\$187.75	REG	122016	SCH D OF NORTH CRAWFORD
0.00086060	\$23.71	VTAE	000300	SOUTHWEST WISCONSIN VTAE DISTRICT

Parcel Total:	\$416.50
---------------	----------



# State of Wisconsin / Department of Natural Resources

Tony Evers , Governor

, Secretary

2/5/2025

## Chapter 70.114 - Aids Payment Worksheet For Tax Year 2024(Payment Year 2025) - Payment Due January 31, 2025

1179 of 7093

LEGAL DESCRIPTION: T10 R04-W S34 GOV LOT 2	PARCEL NO: 12-106-0090-0000	CONTROL NO: 83730
--	-----------------------------	-------------------

30.5	\$46,196.87	0.91742984	\$42,382.39	
------	-------------	------------	-------------	--

0	\$0.00	STAT	999999	STATE OF WISCONSIN
0.00639690	\$271.12	CNTY	12	CRAWFORD COUNTY
0.00104570	\$44.32	MUNI	12106	VILLAGE OF BELL CENTER
0.00681510	\$288.84	REG	122016	SCH D OF NORTH CRAWFORD
0.00086060	\$36.48	VTAE	000300	SOUTHWEST WISCONSIN VTAE DISTRICT

Parcel Total:	\$640.76
---------------	----------

LEGAL DESCRIPTION: T10 R04-W S34 NESE	PARCEL NO: 12-106-0091-0000	CONTROL NO: 83731
---------------------------------------	-----------------------------	-------------------

40	\$86,784.12	0.91742984	\$79,618.34	
----	-------------	------------	-------------	--

0	\$0.00	STAT	999999	STATE OF WISCONSIN
0.00639690	\$509.31	CNTY	12	CRAWFORD COUNTY
0.00104570	\$83.25	MUNI	12106	VILLAGE OF BELL CENTER
0.00681510	\$542.60	REG	122016	SCH D OF NORTH CRAWFORD
0.00086060	\$68.52	VTAE	000300	SOUTHWEST WISCONSIN VTAE DISTRICT

Parcel Total:	\$1,203.68
---------------	------------

LEGAL DESCRIPTION: T10 R04-W S34 NWSE	PARCEL NO: 12-106-0092-0000	CONTROL NO: 83732
---------------------------------------	-----------------------------	-------------------

40	\$74,904.93	0.91742984	\$68,720.02	
----	-------------	------------	-------------	--

0	\$0.00	STAT	999999	STATE OF WISCONSIN
0.00639690	\$439.60	CNTY	12	CRAWFORD COUNTY
0.00104570	\$71.86	MUNI	12106	VILLAGE OF BELL CENTER
0.00681510	\$468.33	REG	122016	SCH D OF NORTH CRAWFORD
0.00086060	\$59.14	VTAE	000300	SOUTHWEST WISCONSIN VTAE DISTRICT

Parcel Total:	\$1,038.93
---------------	------------



# State of Wisconsin / Department of Natural Resources

Tony Evers , Governor

, Secretary

2/5/2025

## Chapter 70.114 - Aids Payment Worksheet For Tax Year 2024(Payment Year 2025) - Payment Due January 31, 2025

1180 of 7093

LEGAL DESCRIPTION: T10 R04-W S34 PT OF SWSE	PARCEL NO: 12-106-0093-0000	CONTROL NO: 83733
---	-----------------------------	-------------------

36.08    \$147,333.70    0.91742984    \$135,168.34

0	\$0.00	STAT	999999	STATE OF WISCONSIN
0.00639690	\$864.66	CNTY	12	CRAWFORD COUNTY
0.00104570	\$141.34	MUNI	12106	VILLAGE OF BELL CENTER
0.00681510	\$921.18	REG	122016	SCH D OF NORTH CRAWFORD
0.00086060	\$116.33	VTAE	000300	SOUTHWEST WISCONSIN VTAE DISTRICT

Parcel Total:                    \$2,043.51

LEGAL DESCRIPTION: T10 R04-W S34 PT OF SESE	PARCEL NO: 12-106-0094-0000	CONTROL NO: 83734
---	-----------------------------	-------------------

38.15    \$69,295.31    0.91742984    \$63,573.58

0	\$0.00	STAT	999999	STATE OF WISCONSIN
0.00639690	\$406.68	CNTY	12	CRAWFORD COUNTY
0.00104570	\$66.48	MUNI	12106	VILLAGE OF BELL CENTER
0.00681510	\$433.26	REG	122016	SCH D OF NORTH CRAWFORD
0.00086060	\$54.71	VTAE	000300	SOUTHWEST WISCONSIN VTAE DISTRICT

Parcel Total:                    \$961.13

LEGAL DESCRIPTION: T10 R04-W S35 NWNW	PARCEL NO: 12-106-0105-0000	CONTROL NO: 83735
---------------------------------------	-----------------------------	-------------------

40    \$70,615.22    0.91742984    \$64,784.51

0	\$0.00	STAT	999999	STATE OF WISCONSIN
0.00639690	\$414.42	CNTY	12	CRAWFORD COUNTY
0.00104570	\$67.74	MUNI	12106	VILLAGE OF BELL CENTER
0.00681510	\$441.51	REG	122016	SCH D OF NORTH CRAWFORD
0.00086060	\$55.76	VTAE	000300	SOUTHWEST WISCONSIN VTAE DISTRICT

Parcel Total:                    \$979.43





# State of Wisconsin / Department of Natural Resources

Tony Evers , Governor

, Secretary

2/5/2025

## Chapter 70.114 - Aids Payment Worksheet For Tax Year 2024(Payment Year 2025) - Payment Due January 31, 2025

1181 of 7093

LEGAL DESCRIPTION: T10 R04-W S35 SWNW	PARCEL NO: 12-106-0106-0000	CONTROL NO: 83736
---------------------------------------	-----------------------------	-------------------

40	\$71,935.13	0.91742984	\$65,995.43	
----	-------------	------------	-------------	--

0	\$0.00	STAT	999999	STATE OF WISCONSIN
0.00639690	\$422.17	CNTY	12	CRAWFORD COUNTY
0.00104570	\$69.01	MUNI	12106	VILLAGE OF BELL CENTER
0.00681510	\$449.76	REG	122016	SCH D OF NORTH CRAWFORD
0.00086060	\$56.80	VTAE	000300	SOUTHWEST WISCONSIN VTAE DISTRICT

Parcel Total:	\$997.74
---------------	----------

LEGAL DESCRIPTION: T10 R04-W S35 PT OF NWSW	PARCEL NO: 12-106-0110-0000	CONTROL NO: 83737
---	-----------------------------	-------------------

29	\$62,365.78	0.91742984	\$57,216.22	
----	-------------	------------	-------------	--

0	\$0.00	STAT	999999	STATE OF WISCONSIN
0.00639690	\$366.01	CNTY	12	CRAWFORD COUNTY
0.00104570	\$59.83	MUNI	12106	VILLAGE OF BELL CENTER
0.00681510	\$389.93	REG	122016	SCH D OF NORTH CRAWFORD
0.00086060	\$49.24	VTAE	000300	SOUTHWEST WISCONSIN VTAE DISTRICT

Parcel Total:	\$865.01
---------------	----------

LEGAL DESCRIPTION: T10 R04-W S35 PT OF SWSW	PARCEL NO: 12-106-0112-0000	CONTROL NO: 83738
---	-----------------------------	-------------------

2.75	\$1,979.87	0.91742984	\$1,816.39	
------	------------	------------	------------	--

0	\$0.00	STAT	999999	STATE OF WISCONSIN
0.00639690	\$11.62	CNTY	12	CRAWFORD COUNTY
0.00104570	\$1.90	MUNI	12106	VILLAGE OF BELL CENTER
0.00681510	\$12.38	REG	122016	SCH D OF NORTH CRAWFORD
0.00086060	\$1.56	VTAE	000300	SOUTHWEST WISCONSIN VTAE DISTRICT

Parcel Total:	\$27.46
---------------	---------



# State of Wisconsin / Department of Natural Resources

Tony Evers , Governor

, Secretary

2/5/2025

## Chapter 70.114 - Aids Payment Worksheet For Tax Year 2024(Payment Year 2025) - Payment Due January 31, 2025

1182 of 7093

LEGAL DESCRIPTION: T10 R04-W S35 PT OF NESW      PARCEL NO: 12-106-0109-0000      CONTROL NO: 83739

0.5      \$329.98      0.91742984      \$302.73

0      \$0.00      STAT      999999      STATE OF WISCONSIN

0.00639690      \$1.94      CNTY      12      CRAWFORD COUNTY

0.00104570      \$0.32      MUNI      12106      VILLAGE OF BELL CENTER

0.00681510      \$2.06      REG      122016      SCH D OF NORTH CRAWFORD

0.00086060      \$0.26      VTAE      000300      SOUTHWEST WISCONSIN VTAE DISTRICT

Parcel Total:      \$4.58

LEGAL DESCRIPTION: T10 R04-W S34 HUFFMAN ADD      PARCEL NO: 12-106-0148-0000      CONTROL NO: 83740

0.17      \$1,979.87      0.91742984      \$1,816.39

0      \$0.00      STAT      999999      STATE OF WISCONSIN

0.00639690      \$11.62      CNTY      12      CRAWFORD COUNTY

0.00104570      \$1.90      MUNI      12106      VILLAGE OF BELL CENTER

0.00681510      \$12.38      REG      122016      SCH D OF NORTH CRAWFORD

0.00086060      \$1.56      VTAE      000300      SOUTHWEST WISCONSIN VTAE DISTRICT

Parcel Total:      \$27.46

LEGAL DESCRIPTION: T10 R04-W S34 HUFFMAN ADD      PARCEL NO: 12-106-0148-0000      CONTROL NO: 83741

0.1      \$989.93      0.91742984      \$908.19

0      \$0.00      STAT      999999      STATE OF WISCONSIN

0.00639690      \$5.81      CNTY      12      CRAWFORD COUNTY

0.00104570      \$0.95      MUNI      12106      VILLAGE OF BELL CENTER

0.00681510      \$6.19      REG      122016      SCH D OF NORTH CRAWFORD

0.00086060      \$0.78      VTAE      000300      SOUTHWEST WISCONSIN VTAE DISTRICT

Parcel Total:      \$13.73



# State of Wisconsin / Department of Natural Resources

Tony Evers , Governor

, Secretary

2/5/2025

## Chapter 70.114 - Aids Payment Worksheet For Tax Year 2024(Payment Year 2025) - Payment Due January 31, 2025

1183 of 7093

LEGAL DESCRIPTION: T10 R04-W S34 HUFFMAN ADD				PARCEL NO: 12-106-0149-0000			CONTROL NO: 83742	
0.17	\$2,969.80	0.91742984	\$2,724.58					
				0	\$0.00	STAT	999999	STATE OF WISCONSIN
				0.00639690	\$17.43	CNTY	12	CRAWFORD COUNTY
				0.00104570	\$2.85	MUNI	12106	VILLAGE OF BELL CENTER
				0.00681510	\$18.57	REG	122016	SCH D OF NORTH CRAWFORD
				0.00086060	\$2.34	VTAE	000300	SOUTHWEST WISCONSIN VTAE DISTRICT
Parcel Total:					\$41.19			

LEGAL DESCRIPTION: T10 R04-W S34 HUFFMAN ADD				PARCEL NO: 12-106-0150-0000			CONTROL NO: 83743	
0.17	\$2,969.80	0.91742984	\$2,724.58					
				0	\$0.00	STAT	999999	STATE OF WISCONSIN
				0.00639690	\$17.43	CNTY	12	CRAWFORD COUNTY
				0.00104570	\$2.85	MUNI	12106	VILLAGE OF BELL CENTER
				0.00681510	\$18.57	REG	122016	SCH D OF NORTH CRAWFORD
				0.00086060	\$2.34	VTAE	000300	SOUTHWEST WISCONSIN VTAE DISTRICT
Parcel Total:					\$41.19			

LEGAL DESCRIPTION: T10 R04-W S34 HUFFMAN ADD				PARCEL NO: 12-106-0151-0000			CONTROL NO: 83744	
0.17	\$2,969.80	0.91742984	\$2,724.58					
				0	\$0.00	STAT	999999	STATE OF WISCONSIN
				0.00639690	\$17.43	CNTY	12	CRAWFORD COUNTY
				0.00104570	\$2.85	MUNI	12106	VILLAGE OF BELL CENTER
				0.00681510	\$18.57	REG	122016	SCH D OF NORTH CRAWFORD
				0.00086060	\$2.34	VTAE	000300	SOUTHWEST WISCONSIN VTAE DISTRICT
Parcel Total:					\$41.19			



# State of Wisconsin / Department of Natural Resources

Tony Evers , Governor

, Secretary

2/5/2025

## Chapter 70.114 - Aids Payment Worksheet For Tax Year 2024(Payment Year 2025) - Payment Due January 31, 2025

1184 of 7093

LEGAL DESCRIPTION: T10 R04-W S34 HUFFMAN ADD      PARCEL NO: 12-106-0152-0000      CONTROL NO: 83745

0.17      \$2,969.80      0.91742984      \$2,724.58

0      \$0.00      STAT      999999      STATE OF WISCONSIN

0.00639690      \$17.43      CNTY      12      CRAWFORD COUNTY

0.00104570      \$2.85      MUNI      12106      VILLAGE OF BELL CENTER

0.00681510      \$18.57      REG      122016      SCH D OF NORTH CRAWFORD

0.00086060      \$2.34      VTAE      000300      SOUTHWEST WISCONSIN VTAE DISTRICT

Parcel Total:      \$41.19

LEGAL DESCRIPTION: T10 R04-W S34 HUFFMAN ADD      PARCEL NO: 12-106-0153-0000      CONTROL NO: 83746

0.16      \$2,969.80      0.91742984      \$2,724.58

0      \$0.00      STAT      999999      STATE OF WISCONSIN

0.00639690      \$17.43      CNTY      12      CRAWFORD COUNTY

0.00104570      \$2.85      MUNI      12106      VILLAGE OF BELL CENTER

0.00681510      \$18.57      REG      122016      SCH D OF NORTH CRAWFORD

0.00086060      \$2.34      VTAE      000300      SOUTHWEST WISCONSIN VTAE DISTRICT

Parcel Total:      \$41.19

LEGAL DESCRIPTION: T10 R04-W S34 HUFFMAN ADD      PARCEL NO: 12-106-0154-0000      CONTROL NO: 83747

0.18      \$2,969.80      0.91742984      \$2,724.58

0      \$0.00      STAT      999999      STATE OF WISCONSIN

0.00639690      \$17.43      CNTY      12      CRAWFORD COUNTY

0.00104570      \$2.85      MUNI      12106      VILLAGE OF BELL CENTER

0.00681510      \$18.57      REG      122016      SCH D OF NORTH CRAWFORD

0.00086060      \$2.34      VTAE      000300      SOUTHWEST WISCONSIN VTAE DISTRICT

Parcel Total:      \$41.19



# State of Wisconsin / Department of Natural Resources

Tony Evers , Governor

, Secretary

2/5/2025

## Chapter 70.114 - Aids Payment Worksheet For Tax Year 2024(Payment Year 2025) - Payment Due January 31, 2025

1185 of 7093

LEGAL DESCRIPTION: T10 R04-W S34 HUFFMAN ADD      PARCEL NO: 12-106-0155-0000      CONTROL NO: 83748

0.18      \$2,969.80      0.91742984      \$2,724.58

0      \$0.00      STAT      999999      STATE OF WISCONSIN

0.00639690      \$17.43      CNTY      12      CRAWFORD COUNTY

0.00104570      \$2.85      MUNI      12106      VILLAGE OF BELL CENTER

0.00681510      \$18.57      REG      122016      SCH D OF NORTH CRAWFORD

0.00086060      \$2.34      VTAE      000300      SOUTHWEST WISCONSIN VTAE DISTRICT

Parcel Total:      \$41.19

LEGAL DESCRIPTION: T10 R04-W S34 HUFFMAN ADD      PARCEL NO: 12-106-0156-0000      CONTROL NO: 83749

0.18      \$2,969.80      0.91742984      \$2,724.58

0      \$0.00      STAT      999999      STATE OF WISCONSIN

0.00639690      \$17.43      CNTY      12      CRAWFORD COUNTY

0.00104570      \$2.85      MUNI      12106      VILLAGE OF BELL CENTER

0.00681510      \$18.57      REG      122016      SCH D OF NORTH CRAWFORD

0.00086060      \$2.34      VTAE      000300      SOUTHWEST WISCONSIN VTAE DISTRICT

Parcel Total:      \$41.19

File Number Total:      \$12,359.59



# State of Wisconsin / Department of Natural Resources

Tony Evers , Governor

, Secretary

2/5/2025

## Chapter 70.114 - Aids Payment Worksheet For Tax Year 2024(Payment Year 2025) - Payment Due January 31, 2025

1186 of 7093

FILE NO: WM 60132 *		DATE OF PURCHASE: 05/06/2011			GRANTOR: Wisconsin Department of Tran		
LEGAL DESCRIPTION: T09 R04-W S03 PT GV LT 7				PARCEL NO: 106-0046-0000		CONTROL NO: 122397	
12.91	\$11,758.72	0.91742984	\$10,787.80				
		0	\$0.00	STAT	999999	STATE OF WISCONSIN	
		0.00639690	\$69.01	CNTY	12	CRAWFORD COUNTY	
		0.00104570	\$11.28	MUNI	12106	VILLAGE OF BELL CENTER	
		0.00681510	\$73.52	REG	122016	SCH D OF NORTH CRAWFORD	
		0.00086060	\$9.28	VTAE	000300	SOUTHWEST WISCONSIN VTAE DISTRICT	
Parcel Total:			\$163.09				

LEGAL DESCRIPTION: T09 R04-W S03 PT GV LT 4		PARCEL NO: 106-0049-0000			CONTROL NO: 143100		
11.46	\$9,431.05	0.91742984	\$8,652.33				
		0	\$0.00	STAT	999999	STATE OF WISCONSIN	
		0.00639690	\$55.35	CNTY	12	CRAWFORD COUNTY	
		0.00104570	\$9.05	MUNI	12106	VILLAGE OF BELL CENTER	
		0.00681510	\$58.97	REG	122016	SCH D OF NORTH CRAWFORD	
		0.00086060	\$7.45	VTAE	000300	SOUTHWEST WISCONSIN VTAE DISTRICT	
Parcel Total:			\$130.82				

File Number Total:	\$293.91
--------------------	----------

Municipality Total:	\$13,306.21
---------------------	-------------



# State of Wisconsin / Department of Natural Resources

Tony Evers , Governor

, Secretary

2/5/2025

## Chapter 70.114 - Aids Payment Worksheet For Tax Year 2024(Payment Year 2025) - Payment Due January 31, 2025

1187 of 7093

DETAIL FOR VILLAGE OF STEUBEN, CRAWFORD COUNTY

Acres	Est. Adjust. Purch. Price	Level of Assessment	Adjusted Local Value	Net Gen. Tax Rate	Calc. Aid Pay Amount	----- Taxing Jurisdiction ----- Type	Code	Description
FILE NO: NA 20010 *			DATE OF PURCHASE: 03/27/2009			GRANTOR: The Nature Conservancy of Wi		
LEGAL DESCRIPTION: T08 R04-W S05 NENE				PARCEL NO: 12-182-1010-0000		CONTROL NO: 103521		
39	\$74,042.52	0.83757618	\$62,016.25					
				0	\$0.00	STAT	999999	STATE OF WISCONSIN
				0.00686170	\$425.54	CNTY	12	CRAWFORD COUNTY
				0.00670930	\$416.09	MUNI	12182	VILLAGE OF STEUBEN
				0.01117540	\$693.06	REG	126251	SCH D OF WAUZEKA-STEUBEN
				0.00092320	\$57.25	VTAE	000300	SOUTHWEST WISCONSIN VTAE DISTRICT
Parcel Total:					\$1,591.94			

LEGAL DESCRIPTION: T08 R04-W S04 PT OF NENW				PARCEL NO: 12-182-0008-0000		CONTROL NO: 103542		
17.15	\$32,559.73	0.83757618	\$27,271.25					
				0	\$0.00	STAT	999999	STATE OF WISCONSIN
				0.00686170	\$187.13	CNTY	12	CRAWFORD COUNTY
				0.00670930	\$182.97	MUNI	12182	VILLAGE OF STEUBEN
				0.01117540	\$304.77	REG	126251	SCH D OF WAUZEKA-STEUBEN
				0.00092320	\$25.18	VTAE	000300	SOUTHWEST WISCONSIN VTAE DISTRICT
Parcel Total:					\$700.05			



# State of Wisconsin / Department of Natural Resources

Tony Evers , Governor

, Secretary

2/5/2025

## Chapter 70.114 - Aids Payment Worksheet For Tax Year 2024(Payment Year 2025) - Payment Due January 31, 2025

1188 of 7093

LEGAL DESCRIPTION: T08 R04-W S04 PT OF NWNW	PARCEL NO: 12-182-0009-0000	CONTROL NO: 103543
---	-----------------------------	--------------------

17.75    \$33,698.84    0.83757618    \$28,225.35

0	\$0.00	STAT	999999	STATE OF WISCONSIN
0.00686170	\$193.67	CNTY	12	CRAWFORD COUNTY
0.00670930	\$189.37	MUNI	12182	VILLAGE OF STEUBEN
0.01117540	\$315.43	REG	126251	SCH D OF WAUZEKA-STEUBEN
0.00092320	\$26.06	VTAE	000300	SOUTHWEST WISCONSIN VTAE DISTRICT

Parcel Total:                    \$724.53

LEGAL DESCRIPTION: T08 R04-W S05 PT OF NWNE	PARCEL NO: 12-182-0022-0000	CONTROL NO: 103545
---	-----------------------------	--------------------

35.03    \$66,505.37    0.83757618    \$55,703.31

0	\$0.00	STAT	999999	STATE OF WISCONSIN
0.00686170	\$382.22	CNTY	12	CRAWFORD COUNTY
0.00670930	\$373.73	MUNI	12182	VILLAGE OF STEUBEN
0.01117540	\$622.51	REG	126251	SCH D OF WAUZEKA-STEUBEN
0.00092320	\$51.42	VTAE	000300	SOUTHWEST WISCONSIN VTAE DISTRICT

Parcel Total:                    \$1,429.88

LEGAL DESCRIPTION: T08 R04-W S05 SWNE	PARCEL NO: 12-182-0023-0000	CONTROL NO: 103546
---------------------------------------	-----------------------------	--------------------

39    \$74,042.52    0.83757618    \$62,016.25

0	\$0.00	STAT	999999	STATE OF WISCONSIN
0.00686170	\$425.54	CNTY	12	CRAWFORD COUNTY
0.00670930	\$416.09	MUNI	12182	VILLAGE OF STEUBEN
0.01117540	\$693.06	REG	126251	SCH D OF WAUZEKA-STEUBEN
0.00092320	\$57.25	VTAE	000300	SOUTHWEST WISCONSIN VTAE DISTRICT

Parcel Total:                    \$1,591.94





# State of Wisconsin / Department of Natural Resources

Tony Evers , Governor

, Secretary

2/5/2025

## Chapter 70.114 - Aids Payment Worksheet For Tax Year 2024(Payment Year 2025) - Payment Due January 31, 2025

1189 of 7093

LEGAL DESCRIPTION: T08 R04-W S05 PT OF NWSE	PARCEL NO: 12-182-1010-0000	CONTROL NO: 103547
---	-----------------------------	--------------------

36.24	\$68,802.59	0.83757618	\$57,627.41
-------	-------------	------------	-------------

0	\$0.00	STAT	999999	STATE OF WISCONSIN
0.00686170	\$395.42	CNTY	12	CRAWFORD COUNTY
0.00670930	\$386.64	MUNI	12182	VILLAGE OF STEUBEN
0.01117540	\$644.01	REG	126251	SCH D OF WAUZEKA-STEUBEN
0.00092320	\$53.20	VTAE	000300	SOUTHWEST WISCONSIN VTAE DISTRICT

Parcel Total:	\$1,479.27
---------------	------------

LEGAL DESCRIPTION: T08 R04-W S04 PT OF SWNW	PARCEL NO: 12-182-1010-0000	CONTROL NO: 115000
---	-----------------------------	--------------------

2.69	\$5,107.03	0.83757618	\$4,277.53
------	------------	------------	------------

0	\$0.00	STAT	999999	STATE OF WISCONSIN
0.00686170	\$29.35	CNTY	12	CRAWFORD COUNTY
0.00670930	\$28.70	MUNI	12182	VILLAGE OF STEUBEN
0.01117540	\$47.80	REG	126251	SCH D OF WAUZEKA-STEUBEN
0.00092320	\$3.95	VTAE	000300	SOUTHWEST WISCONSIN VTAE DISTRICT

Parcel Total:	\$109.80
---------------	----------

LEGAL DESCRIPTION: T08 R04-W S04 PT OF NWSW	PARCEL NO: 12-182-1010-0000	CONTROL NO: 115001
---	-----------------------------	--------------------

0.32	\$607.52	0.83757618	\$508.85
------	----------	------------	----------

0	\$0.00	STAT	999999	STATE OF WISCONSIN
0.00686170	\$3.49	CNTY	12	CRAWFORD COUNTY
0.00670930	\$3.41	MUNI	12182	VILLAGE OF STEUBEN
0.01117540	\$5.69	REG	126251	SCH D OF WAUZEKA-STEUBEN
0.00092320	\$0.47	VTAE	000300	SOUTHWEST WISCONSIN VTAE DISTRICT

Parcel Total:	\$13.06
---------------	---------



# State of Wisconsin / Department of Natural Resources

Tony Evers , Governor

, Secretary

2/5/2025

## Chapter 70.114 - Aids Payment Worksheet For Tax Year 2024(Payment Year 2025) - Payment Due January 31, 2025

1190 of 7093

LEGAL DESCRIPTION: T08 R04-W S05 SENE	PARCEL NO: 12-182-1010-0000	CONTROL NO: 115003
---------------------------------------	-----------------------------	--------------------

39	\$74,042.52	0.83757618	\$62,016.25
----	-------------	------------	-------------

0	\$0.00	STAT	999999	STATE OF WISCONSIN
0.00686170	\$425.54	CNTY	12	CRAWFORD COUNTY
0.00670930	\$416.09	MUNI	12182	VILLAGE OF STEUBEN
0.01117540	\$693.06	REG	126251	SCH D OF WAUZEKA-STEUBEN
0.00092320	\$57.25	VTAE	000300	SOUTHWEST WISCONSIN VTAE DISTRICT

Parcel Total:	\$1,591.94
---------------	------------

LEGAL DESCRIPTION: T08 R04-W S05 PT OF NESE	PARCEL NO: 12-182-1010-0000	CONTROL NO: 115004
---	-----------------------------	--------------------

10.68	\$20,276.26	0.83757618	\$16,982.91
-------	-------------	------------	-------------

0	\$0.00	STAT	999999	STATE OF WISCONSIN
0.00686170	\$116.53	CNTY	12	CRAWFORD COUNTY
0.00670930	\$113.94	MUNI	12182	VILLAGE OF STEUBEN
0.01117540	\$189.79	REG	126251	SCH D OF WAUZEKA-STEUBEN
0.00092320	\$15.68	VTAE	000300	SOUTHWEST WISCONSIN VTAE DISTRICT

Parcel Total:	\$435.94
---------------	----------

File Number Total:	\$9,668.35
--------------------	------------

Municipality Total:	\$9,668.35
---------------------	------------



# State of Wisconsin / Department of Natural Resources

Tony Evers , Governor

, Secretary

2/5/2025

## Chapter 70.114 - Aids Payment Worksheet For Tax Year 2024(Payment Year 2025) - Payment Due January 31, 2025

1191 of 7093

DETAIL FOR VILLAGE OF WAUZEKA, CRAWFORD COUNTY

Acres	Est. Adjust. Purch. Price	Level of Assessment	Adjusted Local Value	Net Gen. Tax Rate	Calc. Aid Pay Amount	Taxing Jurisdiction Type	Code	Description
FILE NO: W 1376 *			DATE OF PURCHASE: 09/05/2000			GRANTOR: DONALD PRESTON		
LEGAL DESCRIPTION: T07 R04-W S08 PT GV LT 4			PARCEL NO: 12-191-0013-0000			CONTROL NO: 84629		
33.35	\$111,370.88	0.50880041	\$56,665.55					
				0	\$0.00	STAT	999999	STATE OF WISCONSIN
				0.01173020	\$664.70	CNTY	12	CRAWFORD COUNTY
				0.006640	\$376.26	MUNI	12191	VILLAGE OF WAUZEKA
				0.019624	\$1,112.00	REG	126251	SCH D OF WAUZEKA-STEUBEN
				0.00162110	\$91.86	VTAE	000300	SOUTHWEST WISCONSIN VTAE DISTRICT
<b>Parcel Total:</b>					<b>\$2,244.82</b>			

LEGAL DESCRIPTION: T07 R04-W S08 PT OF NWSE			PARCEL NO: 12-191-0021-0000			CONTROL NO: 84630		
39.62	\$136,665.06	0.50880041	\$69,535.24					
				0	\$0.00	STAT	999999	STATE OF WISCONSIN
				0.01173020	\$815.66	CNTY	12	CRAWFORD COUNTY
				0.006640	\$461.72	MUNI	12191	VILLAGE OF WAUZEKA
				0.019624	\$1,364.56	REG	126251	SCH D OF WAUZEKA-STEUBEN
				0.00162110	\$112.73	VTAE	000300	SOUTHWEST WISCONSIN VTAE DISTRICT
<b>Parcel Total:</b>					<b>\$2,754.67</b>			



# State of Wisconsin / Department of Natural Resources

Tony Evers , Governor

, Secretary

2/5/2025

## Chapter 70.114 - Aids Payment Worksheet For Tax Year 2024(Payment Year 2025) - Payment Due January 31, 2025

1192 of 7093

LEGAL DESCRIPTION: T07 R04-W S08 PT OF SENW	PARCEL NO: 12-191-0015-0000	CONTROL NO: 84631
---	-----------------------------	-------------------

39.21	\$95,585.59	0.50880041	\$48,633.99	
-------	-------------	------------	-------------	--

	0	\$0.00	STAT	999999	STATE OF WISCONSIN
	0.01173020	\$570.49	CNTY	12	CRAWFORD COUNTY
	0.006640	\$322.93	MUNI	12191	VILLAGE OF WAUZEKA
	0.019624	\$954.39	REG	126251	SCH D OF WAUZEKA-STEUBEN
	0.00162110	\$78.84	VTAE	000300	SOUTHWEST WISCONSIN VTAE DISTRICT

Parcel Total:	\$1,926.65
---------------	------------

LEGAL DESCRIPTION: T07 R04-W S08 PT GV LT 6	PARCEL NO: 12-191-0012-0000	CONTROL NO: 84632
---	-----------------------------	-------------------

39.58	\$129,682.13	0.50880041	\$65,982.32	
-------	--------------	------------	-------------	--

	0	\$0.00	STAT	999999	STATE OF WISCONSIN
	0.01173020	\$773.98	CNTY	12	CRAWFORD COUNTY
	0.006640	\$438.12	MUNI	12191	VILLAGE OF WAUZEKA
	0.019624	\$1,294.84	REG	126251	SCH D OF WAUZEKA-STEUBEN
	0.00162110	\$106.97	VTAE	000300	SOUTHWEST WISCONSIN VTAE DISTRICT

Parcel Total:	\$2,613.91
---------------	------------

File Number Total:	\$9,540.05
--------------------	------------



# State of Wisconsin / Department of Natural Resources

Tony Evers , Governor

, Secretary

2/5/2025

## Chapter 70.114 - Aids Payment Worksheet For Tax Year 2024(Payment Year 2025) - Payment Due January 31, 2025

1193 of 7093

FILE NO: WM 60813 *	DATE OF PURCHASE: 10/14/2002	GRANTOR: DESIGN HOMES INC		
LEGAL DESCRIPTION: T07 R04-W S07 PT GV LT 5	PARCEL NO: PT 12-191-0002-0001	CONTROL NO: 86872		
29.9	\$77,360.35	0.50880041	\$39,360.98	
	0	\$0.00	STAT 999999	STATE OF WISCONSIN
	0.01173020	\$461.71	CNTY 12	CRAWFORD COUNTY
	0.006640	\$261.36	MUNI 12191	VILLAGE OF WAUZEKA
	0.019624	\$772.42	REG 126251	SCH D OF WAUZEKA-STEUBEN
	0.00162110	\$63.81	VTAE 000300	SOUTHWEST WISCONSIN VTAE DISTRICT
Parcel Total:		\$1,559.30		

LEGAL DESCRIPTION: T07 R04-W S07 PT OF SESW	PARCEL NO: PT 12-191-0002-0001	CONTROL NO: 86873		
0.1	\$258.73	0.50880041	\$131.64	
	0	\$0.00	STAT 999999	STATE OF WISCONSIN
	0.01173020	\$1.54	CNTY 12	CRAWFORD COUNTY
	0.006640	\$0.87	MUNI 12191	VILLAGE OF WAUZEKA
	0.019624	\$2.58	REG 126251	SCH D OF WAUZEKA-STEUBEN
	0.00162110	\$0.21	VTAE 000300	SOUTHWEST WISCONSIN VTAE DISTRICT
Parcel Total:		\$5.20		

File Number Total:	\$1,564.50
--------------------	------------



# State of Wisconsin / Department of Natural Resources

Tony Evers , Governor

, Secretary

2/5/2025

## Chapter 70.114 - Aids Payment Worksheet For Tax Year 2024(Payment Year 2025) - Payment Due January 31, 2025

1194 of 7093

FILE NO: WR 268 *				DATE OF PURCHASE: 11/16/1992				GRANTOR: FRANK MAXWELL, ET AL			
LEGAL DESCRIPTION: T07 R05-W S13 PT OF NESW				PARCEL NO: 12-191-0095-0000				CONTROL NO: 70853			
14.14	\$23,764.31	0.50880041	\$12,091.29								
				0	\$0.00	STAT	999999	STATE OF WISCONSIN			
				0.01173020	\$141.83	CNTY	12	CRAWFORD COUNTY			
				0.006640	\$80.29	MUNI	12191	VILLAGE OF WAUZEKA			
				0.019624	\$237.28	REG	126251	SCH D OF WAUZEKA-STEUBEN			
				0.00162110	\$19.60	VTAE	000300	SOUTHWEST WISCONSIN VTAE DISTRICT			
Parcel Total:					\$479.00						

LEGAL DESCRIPTION: T07 R05-W S13 PT OF NWSW				PARCEL NO: 12-191-0096-0000				CONTROL NO: 70854			
4	\$4,145.76	0.50880041	\$2,109.37								
				0	\$0.00	STAT	999999	STATE OF WISCONSIN			
				0.01173020	\$24.74	CNTY	12	CRAWFORD COUNTY			
				0.006640	\$14.01	MUNI	12191	VILLAGE OF WAUZEKA			
				0.019624	\$41.39	REG	126251	SCH D OF WAUZEKA-STEUBEN			
				0.00162110	\$3.42	VTAE	000300	SOUTHWEST WISCONSIN VTAE DISTRICT			
Parcel Total:					\$83.56						



# State of Wisconsin / Department of Natural Resources

Tony Evers , Governor

, Secretary

2/5/2025

## Chapter 70.114 - Aids Payment Worksheet For Tax Year 2024(Payment Year 2025) - Payment Due January 31, 2025

1195 of 7093

LEGAL DESCRIPTION: T07 R05-W S13 PT OF SWSW      PARCEL NO: 12-191-0097-0000      CONTROL NO: 70855

18.75      \$15,673.58      0.50880041      \$7,974.72

0      \$0.00      STAT      999999      STATE OF WISCONSIN

0.01173020      \$93.54      CNTY      12      CRAWFORD COUNTY

0.006640      \$52.95      MUNI      12191      VILLAGE OF WAUZEKA

0.019624      \$156.50      REG      126251      SCH D OF WAUZEKA-STEUBEN

0.00162110      \$12.93      VTAE      000300      SOUTHWEST WISCONSIN VTAE DISTRICT

Parcel Total:      \$315.92

LEGAL DESCRIPTION: T07 R05-W S13 PT OF SESW      PARCEL NO: 12-191-0099-0000      CONTROL NO: 70856

19.61      \$16,653.91      0.50880041      \$8,473.52

0      \$0.00      STAT      999999      STATE OF WISCONSIN

0.01173020      \$99.40      CNTY      12      CRAWFORD COUNTY

0.006640      \$56.26      MUNI      12191      VILLAGE OF WAUZEKA

0.019624      \$166.28      REG      126251      SCH D OF WAUZEKA-STEUBEN

0.00162110      \$13.74      VTAE      000300      SOUTHWEST WISCONSIN VTAE DISTRICT

Parcel Total:      \$335.68

File Number Total:      \$1,214.16



# State of Wisconsin / Department of Natural Resources

Tony Evers , Governor

, Secretary

2/5/2025

## Chapter 70.114 - Aids Payment Worksheet For Tax Year 2024(Payment Year 2025) - Payment Due January 31, 2025

1196 of 7093

FILE NO: WR 70010 *		DATE OF PURCHASE: 06/11/2009		GRANTOR: Ruth E Kessler	
LEGAL DESCRIPTION: T07 R04-W S08 PT GV LT 8		PARCEL NO: 12-022-0636-0000		CONTROL NO: 102860	
1.41	\$4,347.99	0.50880041	\$2,212.26		
		0	\$0.00	STAT 999999	STATE OF WISCONSIN
		0.01173020	\$25.95	CNTY 12	CRAWFORD COUNTY
		0.006640	\$14.69	MUNI 12191	VILLAGE OF WAUZEKA
		0.019624	\$43.41	REG 126251	SCH D OF WAUZEKA-STEUBEN
		0.00162110	\$3.59	VTAE 000300	SOUTHWEST WISCONSIN VTAE DISTRICT
Parcel Total:			\$87.64		

LEGAL DESCRIPTION: T07 R04-W S08 PT GV LT 10		PARCEL NO: 12-022-0638-0000		CONTROL NO: 102861	
4.77	\$14,709.17	0.50880041	\$7,484.03		
		0	\$0.00	STAT 999999	STATE OF WISCONSIN
		0.01173020	\$87.79	CNTY 12	CRAWFORD COUNTY
		0.006640	\$49.69	MUNI 12191	VILLAGE OF WAUZEKA
		0.019624	\$146.87	REG 126251	SCH D OF WAUZEKA-STEUBEN
		0.00162110	\$12.13	VTAE 000300	SOUTHWEST WISCONSIN VTAE DISTRICT
Parcel Total:			\$296.48		

File Number Total:	\$384.12
--------------------	----------

Municipality Total:	\$12,702.83
---------------------	-------------





# State of Wisconsin / Department of Natural Resources

Tony Evers , Governor

, Secretary

2/5/2025

## Chapter 70.114 - Aids Payment Worksheet For Tax Year 2024(Payment Year 2025) - Payment Due January 31, 2025

1197 of 7093

DETAIL FOR CITY OF PRAIRIE DU CHIEN, CRAWFORD COUNTY

Acres	Est. Adjust. Purch. Price	Level of Assessment	Adjusted Local Value	Net Gen. Tax Rate	Calc. Aid Pay Amount	Taxing Jurisdiction Type	Code	Description
FILE NO: O 80003 *			DATE OF PURCHASE: 08/28/2008			GRANTOR: Shihata Revocable Trust		
LEGAL DESCRIPTION: T06 R06-W S06 CSM 1098, Lot#1				PARCEL NO: 12-271-2395-0018		CONTROL NO: 103422		
1	\$55,374.63	0.99845553	\$55,289.10	0	\$0.00	STAT	999999	STATE OF WISCONSIN
				0.00545370	\$301.53	CNTY	12	CRAWFORD COUNTY
				0.00624840	\$345.47	MUNI	12271	CITY OF PRAIRIE DU CHIEN
				0.00543030	\$300.23	REG	124543	SCH D OF PRAIRIE DU CHIEN AREA
				0.00077480	\$42.84	VTAE	000300	SOUTHWEST WISCONSIN VTAE DISTRICT
Parcel Total:					\$990.07			
File Number Total:					\$990.07			
Municipality Total:					\$990.07			



# State of Wisconsin / Department of Natural Resources

Tony Evers , Governor

, Secretary

2/5/2025

## Chapter 70.114 - Aids Payment Worksheet For Tax Year 2024(Payment Year 2025) - Payment Due January 31, 2025

1198 of 7093

DETAIL FOR TOWN OF BERRY, DANE COUNTY

Acres	Est. Adjust. Purch. Price	Level of Assessment	Adjusted Local Value	Net Gen. Tax Rate	Calc. Aid Pay Amount	----- Taxing Jurisdiction ----- Type	Code	Description
FILE NO: FI 2485 *			DATE OF PURCHASE: 05/21/1996			GRANTOR: KENNETH F ZANDER		
LEGAL DESCRIPTION: T08 R07-E S31 PT OF NESW			PARCEL NO: 02-0807-313-8000			CONTROL NO: 77120		
12.51	\$258,297.46	0.72594510	\$187,509.77					
				0	\$0.00	STAT	999999	STATE OF WISCONSIN
				0.00387080	\$725.81	CNTY	13	DANE COUNTY
				0.00348110	\$652.75	MUNI	13004	TOWN OF BERRY
				0.01229870	\$2,306.14	REG	130469	SCH D OF WISCONSIN HEIGHTS (BLK EARTH)
				0.00082630	\$154.94	VTAE	000400	MADISON AREA VOCATIONAL TECH DIST
<b>Parcel Total:</b>					<b>\$3,839.64</b>			

File Number Total: \$3,839.64

FILE NO: FI 2487 *			DATE OF PURCHASE: 05/21/1996			GRANTOR: RAPHAEL D RIPP		
LEGAL DESCRIPTION: T08 R07-E S31 PT OF NWSW			PARCEL NO: 02-0807-313-8500-1			CONTROL NO: 77115		
17.42	\$305,379.23	0.72594510	\$221,688.56					
				0	\$0.00	STAT	999999	STATE OF WISCONSIN
				0.00387080	\$858.11	CNTY	13	DANE COUNTY
				0.00348110	\$771.73	MUNI	13004	TOWN OF BERRY
				0.01229870	\$2,726.49	REG	130469	SCH D OF WISCONSIN HEIGHTS (BLK EARTH)
				0.00082630	\$183.18	VTAE	000400	MADISON AREA VOCATIONAL TECH DIST
<b>Parcel Total:</b>					<b>\$4,539.51</b>			



# State of Wisconsin / Department of Natural Resources

Tony Evers , Governor

, Secretary

2/5/2025

## Chapter 70.114 - Aids Payment Worksheet For Tax Year 2024(Payment Year 2025) - Payment Due January 31, 2025

1199 of 7093

LEGAL DESCRIPTION: T08 R07-E S31 PT OF SWSW      PARCEL NO: 02-0807-313-9001-3      CONTROL NO: 77116

0.54      \$9,500.97      0.72594510      \$6,897.18

0      \$0.00      STAT      999999      STATE OF WISCONSIN

0.00387080      \$26.70      CNTY      13      DANE COUNTY

0.00348110      \$24.01      MUNI      13004      TOWN OF BERRY

0.01229870      \$84.83      REG      130469      SCH D OF WISCONSIN HEIGHTS (BLK EARTH)

0.00082630      \$5.70      VTAE      000400      MADISON AREA VOCATIONAL TECH DIST

Parcel Total:      \$141.24

File Number Total:      \$4,680.75

Municipality Total:      \$8,520.39



# State of Wisconsin / Department of Natural Resources

Tony Evers , Governor

, Secretary

2/5/2025

## Chapter 70.114 - Aids Payment Worksheet For Tax Year 2024(Payment Year 2025) - Payment Due January 31, 2025

1200 of 7093

DETAIL FOR TOWN OF BLACK EARTH, DANE COUNTY

Acres	Est. Adjust. Purch. Price	Level of Assessment	Adjusted Local Value	Net Gen. Tax Rate	Calc. Aid Pay Amount	Taxing Jurisdiction Type	Code	Description
FILE NO: FI 2219 *			DATE OF PURCHASE: 09/23/1992			GRANTOR: JOHN ASMUTH		
LEGAL DESCRIPTION: T08 R06-E S26 LT1-CSM6821			PARCEL NO: 03-0806-261-8560-4			CONTROL NO: 70703		
3.04	\$21,440.85	0.90889632	\$19,487.51					
				0	\$0.00	STAT	999999	STATE OF WISCONSIN
				0.002995	\$58.37	CNTY	13	DANE COUNTY
				0.00252770	\$49.26	MUNI	13006	TOWN OF BLACK EARTH
				0.00951610	\$185.45	REG	130469	SCH D OF WISCONSIN HEIGHTS (BLK EARTH)
				0.00063930	\$12.46	VTAE	000400	MADISON AREA VOCATIONAL TECH DIST
<b>Parcel Total:</b>					<b>\$305.54</b>			

File Number Total: \$305.54

FILE NO: FI 2487 *			DATE OF PURCHASE: 05/21/1996			GRANTOR: RAPHAEL D RIPP		
LEGAL DESCRIPTION: T08 R06-E S36 LT1-CSM8150			PARCEL NO: 03-0806-361-8640.6			CONTROL NO: 77117		
8.99	\$152,991.62	0.90889632	\$139,053.52					
				0	\$0.00	STAT	999999	STATE OF WISCONSIN
				0.002995	\$416.47	CNTY	13	DANE COUNTY
				0.00252770	\$351.49	MUNI	13006	TOWN OF BLACK EARTH
				0.00951610	\$1,323.25	REG	130469	SCH D OF WISCONSIN HEIGHTS (BLK EARTH)
				0.00063930	\$88.90	VTAE	000400	MADISON AREA VOCATIONAL TECH DIST
<b>Parcel Total:</b>					<b>\$2,180.11</b>			

File Number Total: \$2,180.11



# State of Wisconsin / Department of Natural Resources

Tony Evers , Governor

, Secretary

2/5/2025

## Chapter 70.114 - Aids Payment Worksheet For Tax Year 2024(Payment Year 2025) - Payment Due January 31, 2025

1201 of 7093

FILE NO: FI 2597 *		DATE OF PURCHASE: 05/04/2000		GRANTOR: ANDREW BALLWEG	
LEGAL DESCRIPTION: T08 R06-E S22 PT LT1-CSM9400		PARCEL NO: 084362		CONTROL NO: 84362	
0.32	\$511.37	0.90889632	\$464.79		
		0	\$0.00	STAT 999999	STATE OF WISCONSIN
		0.002995	\$1.39	CNTY 13	DANE COUNTY
		0.00252770	\$1.17	MUNI 13006	TOWN OF BLACK EARTH
		0.00951610	\$4.42	REG 130469	SCH D OF WISCONSIN HEIGHTS (BLK EARTH)
		0.00063930	\$0.30	VTAE 000400	MADISON AREA VOCATIONAL TECH DIST
Parcel Total:			\$7.28		

LEGAL DESCRIPTION: T08 R06-E S22 PT LT1-CSM9400		PARCEL NO: 084363		CONTROL NO: 84363	
18.75	\$29,972.02	0.90889632	\$27,241.46		
		0	\$0.00	STAT 999999	STATE OF WISCONSIN
		0.002995	\$81.59	CNTY 13	DANE COUNTY
		0.00252770	\$68.86	MUNI 13006	TOWN OF BLACK EARTH
		0.00951610	\$259.23	REG 130469	SCH D OF WISCONSIN HEIGHTS (BLK EARTH)
		0.00063930	\$17.42	VTAE 000400	MADISON AREA VOCATIONAL TECH DIST
Parcel Total:			\$427.10		



# State of Wisconsin / Department of Natural Resources

Tony Evers , Governor

, Secretary

2/5/2025

## Chapter 70.114 - Aids Payment Worksheet For Tax Year 2024(Payment Year 2025) - Payment Due January 31, 2025

1202 of 7093

LEGAL DESCRIPTION: T08 R06-E S22 PT OF NENW	PARCEL NO: 084364	CONTROL NO: 84364
---	-------------------	-------------------

3.68	\$5,983.38	0.90889632	\$5,438.27
------	------------	------------	------------

0	\$0.00	STAT	999999	STATE OF WISCONSIN
0.002995	\$16.29	CNTY	13	DANE COUNTY
0.00252770	\$13.75	MUNI	13006	TOWN OF BLACK EARTH
0.00951610	\$51.75	REG	130469	SCH D OF WISCONSIN HEIGHTS (BLK EARTH)
0.00063930	\$3.48	VTAE	000400	MADISON AREA VOCATIONAL TECH DIST

Parcel Total:	\$85.27
---------------	---------

File Number Total:	\$519.65
--------------------	----------

FILE NO: FI 2664 *	DATE OF PURCHASE: 01/08/2001	GRANTOR: JOHN DONALDSON
--------------------	------------------------------	-------------------------

LEGAL DESCRIPTION: T08 R06-E S26 PLT1-CSM9873	PARCEL NO: 03-0806-262-8501-4	CONTROL NO: 85383
---	-------------------------------	-------------------

9.5	\$47,334.20	0.90889632	\$43,021.88
-----	-------------	------------	-------------

0	\$0.00	STAT	999999	STATE OF WISCONSIN
0.002995	\$128.85	CNTY	13	DANE COUNTY
0.00252770	\$108.75	MUNI	13006	TOWN OF BLACK EARTH
0.00951610	\$409.40	REG	130469	SCH D OF WISCONSIN HEIGHTS (BLK EARTH)
0.00063930	\$27.51	VTAE	000400	MADISON AREA VOCATIONAL TECH DIST

Parcel Total:	\$674.51
---------------	----------



# State of Wisconsin / Department of Natural Resources

Tony Evers , Governor

, Secretary

2/5/2025

## Chapter 70.114 - Aids Payment Worksheet For Tax Year 2024(Payment Year 2025) - Payment Due January 31, 2025

1203 of 7093

LEGAL DESCRIPTION: T08 R06-E S26 PLT1-CSM9873      PARCEL NO: 06-0806-262-9000-8      CONTROL NO: 85384

8.5      \$37,503.06      0.90889632      \$34,086.39

0      \$0.00      STAT      999999      STATE OF WISCONSIN

0.002995      \$102.09      CNTY      13      DANE COUNTY

0.00252770      \$86.16      MUNI      13006      TOWN OF BLACK EARTH

0.00951610      \$324.37      REG      130469      SCH D OF WISCONSIN HEIGHTS (BLK EARTH)

0.00063930      \$21.79      VTAE      000400      MADISON AREA VOCATIONAL TECH DIST

Parcel Total:      \$534.41

File Number Total:      \$1,208.92

FILE NO: FI 2889 \*      DATE OF PURCHASE: 10/31/2008      GRANTOR: Pork-N-Pines Dairy, Inc

LEGAL DESCRIPTION: T08 R06-E S22 PT OF SESE      PARCEL NO: 0806-224-9710-2      CONTROL NO: 103240

2.1      \$22,437.82      0.90889632      \$20,393.65

0      \$0.00      STAT      999999      STATE OF WISCONSIN

0.002995      \$61.08      CNTY      13      DANE COUNTY

0.00252770      \$51.55      MUNI      13006      TOWN OF BLACK EARTH

0.00951610      \$194.07      REG      130469      SCH D OF WISCONSIN HEIGHTS (BLK EARTH)

0.00063930      \$13.04      VTAE      000400      MADISON AREA VOCATIONAL TECH DIST

Parcel Total:      \$319.74



# State of Wisconsin / Department of Natural Resources

Tony Evers , Governor

, Secretary

2/5/2025

## Chapter 70.114 - Aids Payment Worksheet For Tax Year 2024(Payment Year 2025) - Payment Due January 31, 2025

1204 of 7093

LEGAL DESCRIPTION: T08 R06-E S27 PT OF NENE	PARCEL NO: 0806-271-8100-8	CONTROL NO: 103241
---	----------------------------	--------------------

1.25	\$13,355.84	0.90889632	\$12,139.08	
------	-------------	------------	-------------	--

0	\$0.00	STAT	999999	STATE OF WISCONSIN
0.002995	\$36.36	CNTY	13	DANE COUNTY
0.00252770	\$30.68	MUNI	13006	TOWN OF BLACK EARTH
0.00951610	\$115.52	REG	130469	SCH D OF WISCONSIN HEIGHTS (BLK EARTH)
0.00063930	\$7.76	VTAE	000400	MADISON AREA VOCATIONAL TECH DIST

Parcel Total:	\$190.32
---------------	----------

LEGAL DESCRIPTION: T08 R06-E S27 PT OF NWNE	PARCEL NO: 0806-271-8500-4	CONTROL NO: 103242
---	----------------------------	--------------------

0.75	\$8,013.50	0.90889632	\$7,283.44	
------	------------	------------	------------	--

0	\$0.00	STAT	999999	STATE OF WISCONSIN
0.002995	\$21.81	CNTY	13	DANE COUNTY
0.00252770	\$18.41	MUNI	13006	TOWN OF BLACK EARTH
0.00951610	\$69.31	REG	130469	SCH D OF WISCONSIN HEIGHTS (BLK EARTH)
0.00063930	\$4.66	VTAE	000400	MADISON AREA VOCATIONAL TECH DIST

Parcel Total:	\$114.19
---------------	----------

File Number Total:	\$624.25
--------------------	----------

Municipality Total:	\$4,838.47
---------------------	------------





# State of Wisconsin / Department of Natural Resources

Tony Evers , Governor

, Secretary

2/5/2025

## Chapter 70.114 - Aids Payment Worksheet For Tax Year 2024(Payment Year 2025) - Payment Due January 31, 2025

1205 of 7093

DETAIL FOR TOWN OF BLOOMING GROVE, DANE COUNTY

Acres	Est. Adjust. Purch. Price	Level of Assessment	Adjusted Local Value	Net Gen. Tax Rate	Calc. Aid Pay Amount	Taxing Jurisdiction Type	Code	Description
FILE NO: P 1754 *			DATE OF PURCHASE: 01/18/2001			GRANTOR: WIS ALUMNI RESEARCH FOUNDATI		
LEGAL DESCRIPTION: T07 R10-E S32 PT OF NESW				PARCEL NO: 008-0710-323-8000-9		CONTROL NO: 85905		
17.9	\$293,853.51	0.96441302	\$283,396.15					
				0	\$0.00	STAT	999999	STATE OF WISCONSIN
				0.00293330	\$831.27	CNTY	13	DANE COUNTY
				0.00038170	\$108.17	MUNI	13008	TOWN OF BLOOMING GROVE
				0.00932220	\$2,641.88	REG	134144	SCH D OF OREGON
				0.00062620	\$177.46	VTAE	000400	MADISON AREA VOCATIONAL TECH DIST
<b>Parcel Total:</b>					<b>\$3,758.78</b>			

LEGAL DESCRIPTION: T07 R10-E S32 PT GV LT 3				PARCEL NO: 008-0710-323-8000-9		CONTROL NO: 85906		
85	\$1,395,393.01	0.96441302	\$1,345,735.19					
				0	\$0.00	STAT	999999	STATE OF WISCONSIN
				0.00293330	\$3,947.38	CNTY	13	DANE COUNTY
				0.00038170	\$513.67	MUNI	13008	TOWN OF BLOOMING GROVE
				0.00932220	\$12,545.21	REG	134144	SCH D OF OREGON
				0.00062620	\$842.68	VTAE	000400	MADISON AREA VOCATIONAL TECH DIST
<b>Parcel Total:</b>					<b>\$17,848.94</b>			



# State of Wisconsin / Department of Natural Resources

Tony Evers , Governor

, Secretary

2/5/2025

## Chapter 70.114 - Aids Payment Worksheet For Tax Year 2024(Payment Year 2025) - Payment Due January 31, 2025

1206 of 7093

LEGAL DESCRIPTION: T07 R10-E S32 PT GV LT 4      PARCEL NO: 008-0710-323-8000-9      CONTROL NO: 85907

56      \$919,318.21      0.96441302      \$886,602.45

0      \$0.00      STAT      999999      STATE OF WISCONSIN

0.00293330      \$2,600.63      CNTY      13      DANE COUNTY

0.00038170      \$338.41      MUNI      13008      TOWN OF BLOOMING GROVE

0.00932220      \$8,265.08      REG      134144      SCH D OF OREGON

0.00062620      \$555.18      VTAE      000400      MADISON AREA VOCATIONAL TECH DIST

Parcel Total:      \$11,759.30

File Number Total:      \$33,367.02

FILE NO: P 1756 \*      DATE OF PURCHASE: 12/28/2000      GRANTOR: LAKE FARM ASSOCIATES, INC.

LEGAL DESCRIPTION: T07 R10-E S32 SWSW      PARCEL NO: 008-0710-323-9001-6      CONTROL NO: 84812

40      \$507,993.00      0.96441302      \$489,915.06

0      \$0.00      STAT      999999      STATE OF WISCONSIN

0.00293330      \$1,437.04      CNTY      13      DANE COUNTY

0.00038170      \$187.00      MUNI      13008      TOWN OF BLOOMING GROVE

0.00932220      \$4,567.09      REG      134144      SCH D OF OREGON

0.00062620      \$306.78      VTAE      000400      MADISON AREA VOCATIONAL TECH DIST

Parcel Total:      \$6,497.91





# State of Wisconsin / Department of Natural Resources

Tony Evers , Governor

, Secretary

2/5/2025

## Chapter 70.114 - Aids Payment Worksheet For Tax Year 2024(Payment Year 2025) - Payment Due January 31, 2025

1208 of 7093

LEGAL DESCRIPTION: T07 R10-E S32 PT OF NESW      PARCEL NO: 008-0710-323-9001-6      CONTROL NO: 86215

10      \$108,627.16      0.96441302      \$104,761.44

0      \$0.00      STAT      999999      STATE OF WISCONSIN

0.00293330      \$307.29      CNTY      13      DANE COUNTY

0.00038170      \$39.99      MUNI      13008      TOWN OF BLOOMING GROVE

0.00932220      \$976.61      REG      134144      SCH D OF OREGON

0.00062620      \$65.60      VTAE      000400      MADISON AREA VOCATIONAL TECH DIST

Parcel Total:      \$1,389.49

LEGAL DESCRIPTION: T07 R10-E S31 NESE      PARCEL NO: 008-0710-314-8000-0      CONTROL NO: 86216

40.1      \$483,635.73      0.96441302      \$466,424.59

0      \$0.00      STAT      999999      STATE OF WISCONSIN

0.00293330      \$1,368.14      CNTY      13      DANE COUNTY

0.00038170      \$178.03      MUNI      13008      TOWN OF BLOOMING GROVE

0.00932220      \$4,348.10      REG      134144      SCH D OF OREGON

0.00062620      \$292.07      VTAE      000400      MADISON AREA VOCATIONAL TECH DIST

Parcel Total:      \$6,186.34

File Number Total:      \$12,053.06



# State of Wisconsin / Department of Natural Resources

Tony Evers , Governor

, Secretary

2/5/2025

## Chapter 70.114 - Aids Payment Worksheet For Tax Year 2024(Payment Year 2025) - Payment Due January 31, 2025

1209 of 7093

FILE NO: PR 40055 *				DATE OF PURCHASE: 08/17/2009				GRANTOR: Michael C Pfefferle			
LEGAL DESCRIPTION: T07 R10-E S13 PT OF SWNW				PARCEL NO: 0710-132-9140-9				CONTROL NO: 109540			
17.94	\$94,307.61	0.96441302	\$90,951.48								
				0	\$0.00	STAT	999999	STATE OF WISCONSIN			
				0.00293330	\$266.78	CNTY	13	DANE COUNTY			
				0.00038170	\$34.72	MUNI	13008	TOWN OF BLOOMING GROVE			
				0.00826530	\$751.74	REG	133381	SCH D OF MCFARLAND			
				0.00062620	\$56.95	VTAE	000400	MADISON AREA VOCATIONAL TECH DIST			
Parcel Total:					\$1,110.19						

LEGAL DESCRIPTION: T07 R10-E S13 PT OF NWSW				PARCEL NO: 0710-132-9140-9				CONTROL NO: 109541			
10.2	\$53,619.71	0.96441302	\$51,711.55								
				0	\$0.00	STAT	999999	STATE OF WISCONSIN			
				0.00293330	\$151.68	CNTY	13	DANE COUNTY			
				0.00038170	\$19.74	MUNI	13008	TOWN OF BLOOMING GROVE			
				0.00826530	\$427.41	REG	133381	SCH D OF MCFARLAND			
				0.00062620	\$32.38	VTAE	000400	MADISON AREA VOCATIONAL TECH DIST			
Parcel Total:					\$631.21						

File Number Total:					\$1,741.40						
--------------------	--	--	--	--	------------	--	--	--	--	--	--



# State of Wisconsin / Department of Natural Resources

Tony Evers , Governor

, Secretary

2/5/2025

## Chapter 70.114 - Aids Payment Worksheet For Tax Year 2024(Payment Year 2025) - Payment Due January 31, 2025

1210 of 7093

FILE NO: PR 40116 *		DATE OF PURCHASE: 12/27/2011		GRANTOR: Datex-Ohmeda, Inc.	
LEGAL DESCRIPTION: T07 R10-E S14 PT OF SWSE		PARCEL NO: 251/0710-144-0095-8		CONTROL NO: 123925	
0.8	\$6,310.12	0.96441302	\$6,085.56		
		0	\$0.00	STAT 999999	STATE OF WISCONSIN
		0.00293330	\$17.85	CNTY 13	DANE COUNTY
		0.00038170	\$2.32	MUNI 13008	TOWN OF BLOOMING GROVE
		0.00906750	\$55.18	REG 133269	SCH D OF MADISON METROPOLITAN
		0.00062620	\$3.81	VTAE 000400	MADISON AREA VOCATIONAL TECH DIST
Parcel Total:			\$79.16		

LEGAL DESCRIPTION: T07 R10-E S14 PT OF SESW		PARCEL NO: 251/0710-144-0095-8		CONTROL NO: 132417	
0.35	\$2,760.67	0.96441302	\$2,662.43		
		0	\$0.00	STAT 999999	STATE OF WISCONSIN
		0.00293330	\$7.81	CNTY 13	DANE COUNTY
		0.00038170	\$1.02	MUNI 13008	TOWN OF BLOOMING GROVE
		0.00906750	\$24.14	REG 133269	SCH D OF MADISON METROPOLITAN
		0.00062620	\$1.67	VTAE 000400	MADISON AREA VOCATIONAL TECH DIST
Parcel Total:			\$34.64		



# State of Wisconsin / Department of Natural Resources

Tony Evers , Governor

, Secretary

2/5/2025

## Chapter 70.114 - Aids Payment Worksheet For Tax Year 2024(Payment Year 2025) - Payment Due January 31, 2025

1211 of 7093

LEGAL DESCRIPTION: T07 R10-E S14 PT OF NWSE      PARCEL NO: 251/0710-144-0095-8      CONTROL NO: 132418

0.8      \$6,310.12      0.96441302      \$6,085.56

0      \$0.00      STAT      999999      STATE OF WISCONSIN

0.00293330      \$17.85      CNTY      13      DANE COUNTY

0.00038170      \$2.32      MUNI      13008      TOWN OF BLOOMING GROVE

0.00906750      \$55.18      REG      133269      SCH D OF MADISON METROPOLITAN

0.00062620      \$3.81      VTAE      000400      MADISON AREA VOCATIONAL TECH DIST

Parcel Total:      \$79.16

LEGAL DESCRIPTION: T07 R10-E S14 PT OF NESE      PARCEL NO: 251/0710-144-0095-8      CONTROL NO: 132419

0.8      \$6,310.12      0.96441302      \$6,085.56

0      \$0.00      STAT      999999      STATE OF WISCONSIN

0.00293330      \$17.85      CNTY      13      DANE COUNTY

0.00038170      \$2.32      MUNI      13008      TOWN OF BLOOMING GROVE

0.00906750      \$55.18      REG      133269      SCH D OF MADISON METROPOLITAN

0.00062620      \$3.81      VTAE      000400      MADISON AREA VOCATIONAL TECH DIST

Parcel Total:      \$79.16

File Number Total:      \$272.12

Municipality Total:      \$59,942.09



# State of Wisconsin / Department of Natural Resources

Tony Evers , Governor

, Secretary

2/5/2025

## Chapter 70.114 - Aids Payment Worksheet For Tax Year 2024(Payment Year 2025) - Payment Due January 31, 2025

1212 of 7093

DETAIL FOR TOWN OF BURKE, DANE COUNTY

Acres	Est. Adjust. Purch. Price	Level of Assessment	Adjusted Local Value	Net Gen. Tax Rate	Calc. Aid Pay Amount	----- Taxing Jurisdiction ----- Type	Code	Description
FILE NO: FI 2491 *			DATE OF PURCHASE: 08/13/1996			GRANTOR: IRENE B OLSON		
LEGAL DESCRIPTION: T08 R10-E S08 PT OF NENW				PARCEL NO: 07-0810-082-8370-2		CONTROL NO: 77222		
0.1	\$456.60	0.82101845	\$374.88					
				0	\$0.00	STAT	999999	STATE OF WISCONSIN
				0.00340320	\$1.28	CNTY	13	DANE COUNTY
				0.00141280	\$0.53	MUNI	13014	TOWN OF BURKE
				0.01000120	\$3.75	REG	131316	SCH D OF DEFOREST AREA
				0.00072650	\$0.27	VTAE	000400	MADISON AREA VOCATIONAL TECH DIST
Parcel Total:					\$5.83			
File Number Total:					\$5.83			
Municipality Total:					\$5.83			





# State of Wisconsin / Department of Natural Resources

Tony Evers , Governor

, Secretary

2/5/2025

## Chapter 70.114 - Aids Payment Worksheet For Tax Year 2024(Payment Year 2025) - Payment Due January 31, 2025

1213 of 7093

DETAIL FOR TOWN OF COTTAGE GROVE, DANE COUNTY

Acres	Est. Adjust. Purch. Price	Level of Assessment	Adjusted Local Value	Net Gen. Tax Rate	Calc. Aid Pay Amount	Taxing Jurisdiction Type	Code	Description
FILE NO: P 1899 E			DATE OF PURCHASE: 06/06/2008			GRANTOR: John F Oosterwyk		
LEGAL DESCRIPTION: T07 R11-E S17 Lot 1				PARCEL NO: 0711-171-9000-0		CONTROL NO: 100443		
0.48	\$18,459.19	0.75990793	\$14,027.29					
				0	\$0.00	STAT	999999	STATE OF WISCONSIN
				0.003728	\$52.29	CNTY	13	DANE COUNTY
				0.00333910	\$46.84	MUNI	13018	TOWN OF COTTAGE GROVE
				0.01209980	\$169.73	REG	133675	SCH D OF MONONA GROVE
				0.00079590	\$11.16	VTAE	000400	MADISON AREA VOCATIONAL TECH DIST
Parcel Total:					\$280.02			
LEGAL DESCRIPTION: T07 R11-E S17 Lot 1			PARCEL NO: 0711-171-8720-0			CONTROL NO: 100444		
1.03	\$36,533.82	0.75990793	\$27,762.34					
				0	\$0.00	STAT	999999	STATE OF WISCONSIN
				0.003728	\$103.50	CNTY	13	DANE COUNTY
				0.00333910	\$92.70	MUNI	13018	TOWN OF COTTAGE GROVE
				0.01209980	\$335.92	REG	133675	SCH D OF MONONA GROVE
				0.00079590	\$22.10	VTAE	000400	MADISON AREA VOCATIONAL TECH DIST
Parcel Total:					\$554.22			
File Number Total:					\$834.24			
Municipality Total:					\$834.24			



# State of Wisconsin / Department of Natural Resources

Tony Evers , Governor

, Secretary

2/5/2025

## Chapter 70.114 - Aids Payment Worksheet For Tax Year 2024(Payment Year 2025) - Payment Due January 31, 2025

1214 of 7093

DETAIL FOR TOWN OF CROSS PLAINS, DANE COUNTY

Acres	Est. Adjust. Purch. Price	Level of Assessment	Adjusted Local Value	Net Gen. Tax Rate	Calc. Aid Pay Amount	Taxing Jurisdiction Type	Code	Description
FILE NO: FI 2342 *			DATE OF PURCHASE: 11/18/1994			GRANTOR: LEONARD ZIEGLER		
LEGAL DESCRIPTION: T07 R07-E S11 P LT1-CSM7556				PARCEL NO: 10-0707-112-9540-6		CONTROL NO: 73860		
4.9	\$87,035.20	1.00535425	\$87,501.21					
				0	\$0.00	STAT	999999	STATE OF WISCONSIN
				0.00280330	\$245.29	CNTY	13	DANE COUNTY
				0.00113530	\$99.34	MUNI	13020	TOWN OF CROSS PLAINS
				0.00748520	\$654.96	REG	133549	SCH D OF MIDDLETON-CROSS PLAINS
				0.00059840	\$52.36	VTAE	000400	MADISON AREA VOCATIONAL TECH DIST
<b>Parcel Total:</b>					<b>\$1,051.95</b>			

LEGAL DESCRIPTION: T07 R07-E S11 PT LT1-CSM7556				PARCEL NO: 10-0707-111-9160-7		CONTROL NO: 73983		
0.24	\$4,262.58	1.00535425	\$4,285.40					
				0	\$0.00	STAT	999999	STATE OF WISCONSIN
				0.00280330	\$12.01	CNTY	13	DANE COUNTY
				0.00113530	\$4.87	MUNI	13020	TOWN OF CROSS PLAINS
				0.00748520	\$32.08	REG	133549	SCH D OF MIDDLETON-CROSS PLAINS
				0.00059840	\$2.56	VTAE	000400	MADISON AREA VOCATIONAL TECH DIST
<b>Parcel Total:</b>					<b>\$51.52</b>			

<b>File Number Total:</b>					<b>\$1,103.47</b>			
---------------------------	--	--	--	--	-------------------	--	--	--



# State of Wisconsin / Department of Natural Resources

Tony Evers , Governor

, Secretary

2/5/2025

## Chapter 70.114 - Aids Payment Worksheet For Tax Year 2024(Payment Year 2025) - Payment Due January 31, 2025

1215 of 7093

FILE NO: FI 2781 *		DATE OF PURCHASE: 02/27/2004		GRANTOR: NATURAL HERITAGE LAND TRUST	
LEGAL DESCRIPTION: T07 R07-E S04 PT OF NWSW		PARCEL NO: 0707-043-9580-0		CONTROL NO: 91485	
6.46	\$69,854.79	1.00535425	\$70,228.81		
		0	\$0.00	STAT 999999	STATE OF WISCONSIN
		0.00280330	\$196.87	CNTY 13	DANE COUNTY
		0.00113530	\$79.73	MUNI 13020	TOWN OF CROSS PLAINS
		0.00748520	\$525.68	REG 133549	SCH D OF MIDDLETON-CROSS PLAINS
		0.00059840	\$42.03	VTAE 000400	MADISON AREA VOCATIONAL TECH DIST
Parcel Total:			\$844.31		

LEGAL DESCRIPTION: T07 R07-E S04 PT OF NESW		PARCEL NO: 0707-043-9580-0		CONTROL NO: 91486	
4	\$43,253.74	1.00535425	\$43,485.33		
		0	\$0.00	STAT 999999	STATE OF WISCONSIN
		0.00280330	\$121.90	CNTY 13	DANE COUNTY
		0.00113530	\$49.37	MUNI 13020	TOWN OF CROSS PLAINS
		0.00748520	\$325.50	REG 133549	SCH D OF MIDDLETON-CROSS PLAINS
		0.00059840	\$26.02	VTAE 000400	MADISON AREA VOCATIONAL TECH DIST
Parcel Total:			\$522.79		



# State of Wisconsin / Department of Natural Resources

Tony Evers , Governor

, Secretary

2/5/2025

## Chapter 70.114 - Aids Payment Worksheet For Tax Year 2024(Payment Year 2025) - Payment Due January 31, 2025

1216 of 7093

LEGAL DESCRIPTION: T07 R07-E S04 PT OF SWSW      PARCEL NO: 0707-043-9580-0      CONTROL NO: 91487

14.49    \$156,686.66    1.00535425    \$157,525.60

0            \$0.00    STAT    999999    STATE OF WISCONSIN

0.00280330    \$441.59    CNTY    13            DANE COUNTY

0.00113530    \$178.84    MUNI    13020        TOWN OF CROSS PLAINS

0.00748520    \$1,179.11    REG    133549       SCH D OF MIDDLETON-CROSS PLAINS

0.00059840    \$94.27    VTAE    000400       MADISON AREA VOCATIONAL TECH DIST

Parcel Total:                    \$1,893.81

LEGAL DESCRIPTION: T07 R07-E S04 PT OF SESW      PARCEL NO: 0707-043-9580-0      CONTROL NO: 91488

12    \$129,761.21    1.00535425    \$130,455.98

0            \$0.00    STAT    999999    STATE OF WISCONSIN

0.00280330    \$365.71    CNTY    13            DANE COUNTY

0.00113530    \$148.11    MUNI    13020        TOWN OF CROSS PLAINS

0.00748520    \$976.49    REG    133549       SCH D OF MIDDLETON-CROSS PLAINS

0.00059840    \$78.07    VTAE    000400       MADISON AREA VOCATIONAL TECH DIST

Parcel Total:                    \$1,568.38

LEGAL DESCRIPTION: T07 R07-E S09 PT OF NWNW      PARCEL NO: 0707-043-9580-0      CONTROL NO: 91489

20.93    \$226,325.18    1.00535425    \$227,536.98

0            \$0.00    STAT    999999    STATE OF WISCONSIN

0.00280330    \$637.86    CNTY    13            DANE COUNTY

0.00113530    \$258.33    MUNI    13020        TOWN OF CROSS PLAINS

0.00748520    \$1,703.16    REG    133549       SCH D OF MIDDLETON-CROSS PLAINS

0.00059840    \$136.16    VTAE    000400       MADISON AREA VOCATIONAL TECH DIST

Parcel Total:                    \$2,735.51



# State of Wisconsin / Department of Natural Resources

Tony Evers , Governor

, Secretary

2/5/2025

## Chapter 70.114 - Aids Payment Worksheet For Tax Year 2024(Payment Year 2025) - Payment Due January 31, 2025

1217 of 7093

File Number Total: \$7,564.80

FILE NO: FM 10154 \*      DATE OF PURCHASE: 06/01/2012      GRANTOR: Dane County

LEGAL DESCRIPTION: T07 R07-E S08 PT OF NENE      PARCEL NO: 020/0707-081-8420-1      CONTROL NO: 124717

0.12      \$1,650.13      1.00535425      \$1,658.97

0      \$0.00      STAT      999999      STATE OF WISCONSIN

0.00280330      \$4.65      CNTY      13      DANE COUNTY

0.00113530      \$1.88      MUNI      13020      TOWN OF CROSS PLAINS

0.00952080      \$15.79      REG      130469      SCH D OF WISCONSIN HEIGHTS (BLK EARTH)

0.00059840      \$0.99      VTAE      000400      MADISON AREA VOCATIONAL TECH DIST

Parcel Total: \$23.31

File Number Total: \$23.31

FILE NO: P 1751 \*      DATE OF PURCHASE: 11/08/2001      GRANTOR: FRANKLIN MCNUTT

LEGAL DESCRIPTION: T07 R07-E S23 PT OF SENE      PARCEL NO: 020/0707-231-9530-4      CONTROL NO: 86480

5.79      \$91,047.34      1.00535425      \$91,534.83

0      \$0.00      STAT      999999      STATE OF WISCONSIN

0.00280330      \$256.60      CNTY      13      DANE COUNTY

0.00113530      \$103.92      MUNI      13020      TOWN OF CROSS PLAINS

0.00799570      \$731.89      REG      133794      SCH D OF MOUNT HOREB AREA

0.00059840      \$54.78      VTAE      000400      MADISON AREA VOCATIONAL TECH DIST

Parcel Total: \$1,147.19



# State of Wisconsin / Department of Natural Resources

Tony Evers , Governor

, Secretary

2/5/2025

## Chapter 70.114 - Aids Payment Worksheet For Tax Year 2024(Payment Year 2025) - Payment Due January 31, 2025

1218 of 7093

LEGAL DESCRIPTION: T07 R07-E S23 PT OF NENE	PARCEL NO: 020/0707-321-8001-6	CONTROL NO: 86482
---	--------------------------------	-------------------

36.93    \$479,562.28    1.00535425    \$482,129.98

0	\$0.00	STAT	999999	STATE OF WISCONSIN
0.00280330	\$1,351.56	CNTY	13	DANE COUNTY
0.00113530	\$547.38	MUNI	13020	TOWN OF CROSS PLAINS
0.00799570	\$3,854.98	REG	133794	SCH D OF MOUNT HOREB AREA
0.00059840	\$288.51	VTAE	000400	MADISON AREA VOCATIONAL TECH DIST

Parcel Total:                    \$6,042.43

LEGAL DESCRIPTION: T07 R07-E S23 PT OF NWNE	PARCEL NO: 020/0707-321-8500-2	CONTROL NO: 86483
---	--------------------------------	-------------------

30.02    \$458,151.17    1.00535425    \$460,604.23

0	\$0.00	STAT	999999	STATE OF WISCONSIN
0.00280330	\$1,291.22	CNTY	13	DANE COUNTY
0.00113530	\$522.94	MUNI	13020	TOWN OF CROSS PLAINS
0.00799570	\$3,682.87	REG	133794	SCH D OF MOUNT HOREB AREA
0.00059840	\$275.63	VTAE	000400	MADISON AREA VOCATIONAL TECH DIST

Parcel Total:                    \$5,772.66

LEGAL DESCRIPTION: T07 R07-E S14 SESE	PARCEL NO: 020/0707-144-9500-6	CONTROL NO: 86484
---------------------------------------	--------------------------------	-------------------

40.02    \$769,385.62    1.00535425    \$773,505.10

0	\$0.00	STAT	999999	STATE OF WISCONSIN
0.00280330	\$2,168.38	CNTY	13	DANE COUNTY
0.00113530	\$878.19	MUNI	13020	TOWN OF CROSS PLAINS
0.00799570	\$6,184.74	REG	133794	SCH D OF MOUNT HOREB AREA
0.00059840	\$462.88	VTAE	000400	MADISON AREA VOCATIONAL TECH DIST

Parcel Total:                    \$9,694.19





# State of Wisconsin / Department of Natural Resources

Tony Evers , Governor

, Secretary

2/5/2025

## Chapter 70.114 - Aids Payment Worksheet For Tax Year 2024(Payment Year 2025) - Payment Due January 31, 2025

1220 of 7093

LEGAL DESCRIPTION: T07 R07-E S14 PT OF SESW      PARCEL NO: 020-0707-143-9500-7      CONTROL NO: 87327

0.11      \$2,326.67      1.00535425      \$2,339.13

0      \$0.00      STAT      999999      STATE OF WISCONSIN

0.00280330      \$6.56      CNTY      13      DANE COUNTY

0.00113530      \$2.66      MUNI      13020      TOWN OF CROSS PLAINS

0.00748520      \$17.51      REG      133549      SCH D OF MIDDLETON-CROSS PLAINS

0.00059840      \$1.40      VTAE      000400      MADISON AREA VOCATIONAL TECH DIST

Parcel Total:      \$28.13

File Number Total:      \$10,330.99

FILE NO: P 1855 \*      DATE OF PURCHASE: 11/18/2005      GRANTOR: ICE AGE PARK & TRAIL FOUNDAT

LEGAL DESCRIPTION: T07 R07-E S13 PT OF SWNW      PARCEL NO: 070713290407      CONTROL NO: 94056

28.1      \$737,825.56      1.00535425      \$741,776.06

0      \$0.00      STAT      999999      STATE OF WISCONSIN

0.00280330      \$2,079.43      CNTY      13      DANE COUNTY

0.00113530      \$842.16      MUNI      13020      TOWN OF CROSS PLAINS

0.00748520      \$5,552.34      REG      133549      SCH D OF MIDDLETON-CROSS PLAINS

0.00059840      \$443.89      VTAE      000400      MADISON AREA VOCATIONAL TECH DIST

Parcel Total:      \$8,917.82

File Number Total:      \$8,917.82





# State of Wisconsin / Department of Natural Resources

Tony Evers , Governor

, Secretary

2/5/2025

## Chapter 70.114 - Aids Payment Worksheet For Tax Year 2024(Payment Year 2025) - Payment Due January 31, 2025

1221 of 7093

FILE NO: P 1925 C	DATE OF PURCHASE: 07/11/2008	GRANTOR: Ice Age Park And Trail Found		
LEGAL DESCRIPTION: T07 R07-E S02 Lot 1, CSM 6824	PARCEL NO: 020/0707-023-9090-9	CONTROL NO: 109620		
4.5	\$60,794.76	1.00535425	\$61,120.27	
	0	\$0.00	STAT 999999	STATE OF WISCONSIN
	0.00280330	\$171.34	CNTY 13	DANE COUNTY
	0.00113530	\$69.39	MUNI 13020	TOWN OF CROSS PLAINS
	0.00748520	\$457.50	REG 133549	SCH D OF MIDDLETON-CROSS PLAINS
	0.00059840	\$36.58	VTAE 000400	MADISON AREA VOCATIONAL TECH DIST
Parcel Total:		\$734.81		

LEGAL DESCRIPTION: T07 R07-E S02 Lot 1, CSM 6824	PARCEL NO: 020/0707-023-9090-9	CONTROL NO: 109621		
9.2	\$124,291.48	1.00535425	\$124,956.97	
	0	\$0.00	STAT 999999	STATE OF WISCONSIN
	0.00280330	\$350.29	CNTY 13	DANE COUNTY
	0.00113530	\$141.87	MUNI 13020	TOWN OF CROSS PLAINS
	0.00748520	\$935.33	REG 133549	SCH D OF MIDDLETON-CROSS PLAINS
	0.00059840	\$74.78	VTAE 000400	MADISON AREA VOCATIONAL TECH DIST
Parcel Total:		\$1,502.27		

File Number Total:	\$2,237.08
--------------------	------------



# State of Wisconsin / Department of Natural Resources

Tony Evers , Governor

, Secretary

2/5/2025

## Chapter 70.114 - Aids Payment Worksheet For Tax Year 2024(Payment Year 2025) - Payment Due January 31, 2025

1222 of 7093

FILE NO: PR 40098 *				DATE OF PURCHASE: 12/31/2010				GRANTOR: Loretta M. Zander Irrevocabl			
LEGAL DESCRIPTION: T07 R07-E S14 SWNW				PARCEL NO: 0707-142-9000-3				CONTROL NO: 121940			
40.3	\$283,837.60	1.00535425	\$285,357.34								
				0	\$0.00	STAT	999999	STATE OF WISCONSIN			
				0.00280330	\$799.95	CNTY	13	DANE COUNTY			
				0.00113530	\$323.98	MUNI	13020	TOWN OF CROSS PLAINS			
				0.00748520	\$2,135.96	REG	133549	SCH D OF MIDDLETON-CROSS PLAINS			
				0.00059840	\$170.76	VTAE	000400	MADISON AREA VOCATIONAL TECH DIST			
Parcel Total:					\$3,430.65						

LEGAL DESCRIPTION: T07 R07-E S14 NWSW				PARCEL NO: 0707-143-8500-9				CONTROL NO: 121941			
40.6	\$285,950.54	1.00535425	\$287,481.59								
				0	\$0.00	STAT	999999	STATE OF WISCONSIN			
				0.00280330	\$805.90	CNTY	13	DANE COUNTY			
				0.00113530	\$326.39	MUNI	13020	TOWN OF CROSS PLAINS			
				0.00748520	\$2,151.86	REG	133549	SCH D OF MIDDLETON-CROSS PLAINS			
				0.00059840	\$172.03	VTAE	000400	MADISON AREA VOCATIONAL TECH DIST			
Parcel Total:					\$3,456.18						

File Number Total:					\$6,886.83						
--------------------	--	--	--	--	------------	--	--	--	--	--	--

Municipality Total:					\$69,967.72						
---------------------	--	--	--	--	-------------	--	--	--	--	--	--



# State of Wisconsin / Department of Natural Resources

Tony Evers , Governor

, Secretary

2/5/2025

## Chapter 70.114 - Aids Payment Worksheet For Tax Year 2024(Payment Year 2025) - Payment Due January 31, 2025

1223 of 7093

DETAIL FOR TOWN OF DANE, DANE COUNTY

Acres	Est. Adjust. Purch. Price	Level of Assessment	Adjusted Local Value	Net Gen. Tax Rate	Calc. Aid Pay Amount	----- Taxing Jurisdiction -----		
						Type	Code	Description
FILE NO: P 1925 D			DATE OF PURCHASE: 07/11/2008			GRANTOR: Ice Age Park And Trail Found		
LEGAL DESCRIPTION: T09 R08-E S08 PT OF SWNE				PARCEL NO: 022-0908-081-9200-9		CONTROL NO: 109641		
19	\$4,038.36	0.75263063	\$3,039.39					
				0	\$0.00	STAT	999999	STATE OF WISCONSIN
				0.00370740	\$11.27	CNTY	13	DANE COUNTY
				0.00214670	\$6.52	MUNI	13022	TOWN OF DANE
				0.01009190	\$30.67	REG	113150	SCH D OF LODI
				0.00079140	\$2.41	VTAE	000400	MADISON AREA VOCATIONAL TECH DIST
<b>Parcel Total:</b>					<b>\$50.87</b>			

File Number Total: \$50.87

FILE NO: PR 40149 *			DATE OF PURCHASE: 09/28/2012			GRANTOR: David M. & Gretchen F. Skol		
LEGAL DESCRIPTION: T09 R08-E S03 PT OF SENW				PARCEL NO: 022-0908-032-9700-3		CONTROL NO: 125121		
7	\$49,461.23	0.75263063	\$37,226.03					
				0	\$0.00	STAT	999999	STATE OF WISCONSIN
				0.00370740	\$138.01	CNTY	13	DANE COUNTY
				0.00214670	\$79.91	MUNI	13022	TOWN OF DANE
				0.01009190	\$375.68	REG	113150	SCH D OF LODI
				0.00079140	\$29.46	VTAE	000400	MADISON AREA VOCATIONAL TECH DIST
<b>Parcel Total:</b>					<b>\$623.06</b>			



# State of Wisconsin / Department of Natural Resources

Tony Evers , Governor

, Secretary

2/5/2025

## Chapter 70.114 - Aids Payment Worksheet For Tax Year 2024(Payment Year 2025) - Payment Due January 31, 2025

1224 of 7093

LEGAL DESCRIPTION: T09 R08-E S03 PT OF NESW	PARCEL NO: 022-0908-032-9700-3	CONTROL NO: 125122
---	--------------------------------	--------------------

8.51	\$60,130.71	0.75263063	\$45,256.21
------	-------------	------------	-------------

0	\$0.00	STAT	999999	STATE OF WISCONSIN
0.00370740	\$167.78	CNTY	13	DANE COUNTY
0.00214670	\$97.15	MUNI	13022	TOWN OF DANE
0.01009190	\$456.72	REG	113150	SCH D OF LODI
0.00079140	\$35.82	VTAE	000400	MADISON AREA VOCATIONAL TECH DIST

Parcel Total:	\$757.47
---------------	----------

File Number Total:	\$1,380.53
--------------------	------------

FILE NO: W 997 *	DATE OF PURCHASE: 05/15/1992	GRANTOR: ICE AGE PARK & TRAIL FOUNDAT
------------------	------------------------------	---------------------------------------

LEGAL DESCRIPTION: T09 R08-E S03 PT OF SENW	PARCEL NO: 11-0908-032-9500-5	CONTROL NO: 70388
---	-------------------------------	-------------------

26.4	\$86,222.79	0.75263063	\$64,893.91
------	-------------	------------	-------------

0	\$0.00	STAT	999999	STATE OF WISCONSIN
0.00370740	\$240.59	CNTY	13	DANE COUNTY
0.00214670	\$139.31	MUNI	13022	TOWN OF DANE
0.01009190	\$654.90	REG	113150	SCH D OF LODI
0.00079140	\$51.36	VTAE	000400	MADISON AREA VOCATIONAL TECH DIST

Parcel Total:	\$1,086.16
---------------	------------

File Number Total:	\$1,086.16
--------------------	------------



# State of Wisconsin / Department of Natural Resources

Tony Evers , Governor

, Secretary

2/5/2025

## Chapter 70.114 - Aids Payment Worksheet For Tax Year 2024(Payment Year 2025) - Payment Due January 31, 2025

1225 of 7093

FILE NO: W 1281 *				DATE OF PURCHASE: 12/12/1997				GRANTOR: PETER HARTMAN			
LEGAL DESCRIPTION: T09 R08-E S08 PT OF SWNE				PARCEL NO: 11-0908-081-9000-1				CONTROL NO: 79662			
18	\$93,996.55	0.75263063	\$70,744.68								
				0	\$0.00	STAT	999999	STATE OF WISCONSIN			
				0.00370740	\$262.28	CNTY	13	DANE COUNTY			
				0.00214670	\$151.87	MUNI	13022	TOWN OF DANE			
				0.01009190	\$713.95	REG	113150	SCH D OF LODI			
				0.00079140	\$55.99	VTAE	000400	MADISON AREA VOCATIONAL TECH DIST			
Parcel Total:				\$1,184.09							

File Number Total:				\$1,184.09							
--------------------	--	--	--	------------	--	--	--	--	--	--	--

FILE NO: WM 60060 *				DATE OF PURCHASE: 11/12/2009				GRANTOR: Robert L. Hooker Trust			
LEGAL DESCRIPTION: T09 R08-E S05 PT OF SWSW				PARCEL NO: 022-0908-053-9001-0				CONTROL NO: 112202			
34.5	\$124,393.79	0.75263063	\$93,622.58								
				0	\$0.00	STAT	999999	STATE OF WISCONSIN			
				0.00370740	\$347.10	CNTY	13	DANE COUNTY			
				0.00214670	\$200.98	MUNI	13022	TOWN OF DANE			
				0.01009190	\$944.83	REG	113150	SCH D OF LODI			
				0.00079140	\$74.10	VTAE	000400	MADISON AREA VOCATIONAL TECH DIST			
Parcel Total:				\$1,567.01							



# State of Wisconsin / Department of Natural Resources

Tony Evers , Governor

, Secretary

2/5/2025

## Chapter 70.114 - Aids Payment Worksheet For Tax Year 2024(Payment Year 2025) - Payment Due January 31, 2025

1226 of 7093

LEGAL DESCRIPTION: T09 R08-E S06 PT OF SESE	PARCEL NO: 022-0908-064-9521-0	CONTROL NO: 112240
---	--------------------------------	--------------------

1.5	\$5,408.43	0.75263063	\$4,070.55	
-----	------------	------------	------------	--

0	\$0.00	STAT	999999	STATE OF WISCONSIN
0.00370740	\$15.09	CNTY	13	DANE COUNTY
0.00214670	\$8.74	MUNI	13022	TOWN OF DANE
0.01009190	\$41.08	REG	113150	SCH D OF LODI
0.00079140	\$3.22	VTAE	000400	MADISON AREA VOCATIONAL TECH DIST

Parcel Total:	\$68.13
---------------	---------

File Number Total:	\$1,635.14
--------------------	------------

FILE NO: WM 60174 *	DATE OF PURCHASE: 07/16/2012	GRANTOR: Dane County
---------------------	------------------------------	----------------------

LEGAL DESCRIPTION: T09 R08-E S09 NENW	PARCEL NO: 022/0908-092-8000-0	CONTROL NO: 124204
---------------------------------------	--------------------------------	--------------------

40	\$30,430.83	0.75263063	\$22,903.17	
----	-------------	------------	-------------	--

0	\$0.00	STAT	999999	STATE OF WISCONSIN
0.00370740	\$84.91	CNTY	13	DANE COUNTY
0.00214670	\$49.17	MUNI	13022	TOWN OF DANE
0.01009190	\$231.14	REG	113150	SCH D OF LODI
0.00079140	\$18.13	VTAE	000400	MADISON AREA VOCATIONAL TECH DIST

Parcel Total:	\$383.35
---------------	----------



# State of Wisconsin / Department of Natural Resources

Tony Evers , Governor

, Secretary

2/5/2025

## Chapter 70.114 - Aids Payment Worksheet For Tax Year 2024(Payment Year 2025) - Payment Due January 31, 2025

1227 of 7093

LEGAL DESCRIPTION: T09 R08-E S09 PT OF NWNE	PARCEL NO: 022/0908-091-8540-8	CONTROL NO: 124205
---	--------------------------------	--------------------

23.2	\$17,649.87	0.75263063	\$13,283.84
------	-------------	------------	-------------

0	\$0.00	STAT	999999	STATE OF WISCONSIN
0.00370740	\$49.25	CNTY	13	DANE COUNTY
0.00214670	\$28.52	MUNI	13022	TOWN OF DANE
0.01009190	\$134.06	REG	113150	SCH D OF LODI
0.00079140	\$10.51	VTAE	000400	MADISON AREA VOCATIONAL TECH DIST

Parcel Total:	\$222.34
---------------	----------

File Number Total:	\$605.69
--------------------	----------

FILE NO: WM 60517 *	DATE OF PURCHASE: 02/28/2017	GRANTOR: Marilyn K Miller Schwister,
---------------------	------------------------------	--------------------------------------

LEGAL DESCRIPTION: T09 R08-E S05 PT OF NWSW	PARCEL NO: 022/0908-053-8870-0	CONTROL NO: 134532
---	--------------------------------	--------------------

0.01	\$133.46	0.75263063	\$100.44
------	----------	------------	----------

0	\$0.00	STAT	999999	STATE OF WISCONSIN
0.00370740	\$0.37	CNTY	13	DANE COUNTY
0.00214670	\$0.22	MUNI	13022	TOWN OF DANE
0.01009190	\$1.01	REG	113150	SCH D OF LODI
0.00079140	\$0.08	VTAE	000400	MADISON AREA VOCATIONAL TECH DIST

Parcel Total:	\$1.68
---------------	--------

File Number Total:	\$1.68
--------------------	--------

Municipality Total:	\$5,944.16
---------------------	------------



# State of Wisconsin / Department of Natural Resources

Tony Evers , Governor

, Secretary

2/5/2025

## Chapter 70.114 - Aids Payment Worksheet For Tax Year 2024(Payment Year 2025) - Payment Due January 31, 2025

1228 of 7093

DETAIL FOR TOWN OF DEERFIELD, DANE COUNTY

Acres	Est. Adjust. Purch. Price	Level of Assessment	Adjusted Local Value	Net Gen. Tax Rate	Calc. Aid Pay Amount	----- Taxing Jurisdiction ----- Type	Code	Description
-------	------------------------------	------------------------	-------------------------	----------------------	-------------------------	---	------	-------------

FILE NO: W 1016 *	DATE OF PURCHASE: 09/29/1992	GRANTOR: MARY EBERHARDT
-------------------	------------------------------	-------------------------

LEGAL DESCRIPTION: T07 R12-E S12 SWNE	PARCEL NO: 12-071212190007	CONTROL NO: 70825
---------------------------------------	----------------------------	-------------------

40	\$276,583.61	0.85445868	\$236,329.27					
				0	\$0.00	STAT	999999	STATE OF WISCONSIN
				0.00304430	\$719.46	CNTY	13	DANE COUNTY
				0.00216610	\$511.92	MUNI	13024	TOWN OF DEERFIELD
				0.00897280	\$2,120.54	REG	131309	SCH D OF DEERFIELD COMMUNITY
				0.00064990	\$153.59	VTAE	000400	MADISON AREA VOCATIONAL TECH DIST

Parcel Total: \$3,505.51

LEGAL DESCRIPTION: T07 R12-E S12 PT OF NENW	PARCEL NO: 12-071212282702	CONTROL NO: 70826
---	----------------------------	-------------------

21	\$145,154.86	0.85445868	\$124,028.83					
				0	\$0.00	STAT	999999	STATE OF WISCONSIN
				0.00304430	\$377.58	CNTY	13	DANE COUNTY
				0.00216610	\$268.66	MUNI	13024	TOWN OF DEERFIELD
				0.00897280	\$1,112.89	REG	131309	SCH D OF DEERFIELD COMMUNITY
				0.00064990	\$80.61	VTAE	000400	MADISON AREA VOCATIONAL TECH DIST

Parcel Total: \$1,839.74





# State of Wisconsin / Department of Natural Resources

Tony Evers , Governor

, Secretary

2/5/2025

## Chapter 70.114 - Aids Payment Worksheet For Tax Year 2024(Payment Year 2025) - Payment Due January 31, 2025

1229 of 7093

LEGAL DESCRIPTION: T07 R12-E S12 PT OF SENW	PARCEL NO: 12-071212295001	CONTROL NO: 70827
---	----------------------------	-------------------

34	\$235,053.33	0.85445868	\$200,843.36	
----	--------------	------------	--------------	--

0	\$0.00	STAT	999999	STATE OF WISCONSIN
0.00304430	\$611.43	CNTY	13	DANE COUNTY
0.00216610	\$435.05	MUNI	13024	TOWN OF DEERFIELD
0.00897280	\$1,802.13	REG	131309	SCH D OF DEERFIELD COMMUNITY
0.00064990	\$130.53	VTAE	000400	MADISON AREA VOCATIONAL TECH DIST

Parcel Total:	\$2,979.14
---------------	------------

LEGAL DESCRIPTION: T07 R12-E S12 PT OF NESW	PARCEL NO: 12-071212380007	CONTROL NO: 70828
---	----------------------------	-------------------

16.82	\$116,257.13	0.85445868	\$99,336.91	
-------	--------------	------------	-------------	--

0	\$0.00	STAT	999999	STATE OF WISCONSIN
0.00304430	\$302.41	CNTY	13	DANE COUNTY
0.00216610	\$215.18	MUNI	13024	TOWN OF DEERFIELD
0.00897280	\$891.33	REG	131309	SCH D OF DEERFIELD COMMUNITY
0.00064990	\$64.56	VTAE	000400	MADISON AREA VOCATIONAL TECH DIST

Parcel Total:	\$1,473.48
---------------	------------

File Number Total:	\$9,797.87
--------------------	------------



# State of Wisconsin / Department of Natural Resources

Tony Evers , Governor

, Secretary

2/5/2025

## Chapter 70.114 - Aids Payment Worksheet For Tax Year 2024(Payment Year 2025) - Payment Due January 31, 2025

1230 of 7093

FILE NO: W 1152 *		DATE OF PURCHASE: 02/06/1995		GRANTOR: ARTHUR F HEIMAN ET AL	
LEGAL DESCRIPTION: T07 R12-E S11 PT OF NWSW		PARCEL NO: 12-0712-113-8571-9		CONTROL NO: 74471	
23.8	\$224,835.40	0.85445868	\$192,112.56		
		0	\$0.00	STAT 999999	STATE OF WISCONSIN
		0.00304430	\$584.85	CNTY 13	DANE COUNTY
		0.00216610	\$416.14	MUNI 13024	TOWN OF DEERFIELD
		0.00897280	\$1,723.79	REG 131309	SCH D OF DEERFIELD COMMUNITY
		0.00064990	\$124.86	VTAE 000400	MADISON AREA VOCATIONAL TECH DIST
Parcel Total:			\$2,849.64		

LEGAL DESCRIPTION: T07 R12-E S11 PT OF NESW		PARCEL NO: 12-0712-113-8001-8		CONTROL NO: 74472	
37.85	\$234,728.15	0.85445868	\$200,565.51		
		0	\$0.00	STAT 999999	STATE OF WISCONSIN
		0.00304430	\$610.59	CNTY 13	DANE COUNTY
		0.00216610	\$434.45	MUNI 13024	TOWN OF DEERFIELD
		0.00897280	\$1,799.64	REG 131309	SCH D OF DEERFIELD COMMUNITY
		0.00064990	\$130.35	VTAE 000400	MADISON AREA VOCATIONAL TECH DIST
Parcel Total:			\$2,975.03		



# State of Wisconsin / Department of Natural Resources

Tony Evers , Governor

, Secretary

2/5/2025

## Chapter 70.114 - Aids Payment Worksheet For Tax Year 2024(Payment Year 2025) - Payment Due January 31, 2025

1231 of 7093

LEGAL DESCRIPTION: T07 R12-E S11 PT OF SESW	PARCEL NO: 12-0712-113-9522-6	CONTROL NO: 74473
---	-------------------------------	-------------------

1.1	\$11,016.93	0.85445868	\$9,413.52	
-----	-------------	------------	------------	--

0	\$0.00	STAT	999999	STATE OF WISCONSIN
0.00304430	\$28.66	CNTY	13	DANE COUNTY
0.00216610	\$20.39	MUNI	13024	TOWN OF DEERFIELD
0.00897280	\$84.47	REG	131309	SCH D OF DEERFIELD COMMUNITY
0.00064990	\$6.12	VTAE	000400	MADISON AREA VOCATIONAL TECH DIST

Parcel Total:	\$139.64
---------------	----------

LEGAL DESCRIPTION: T07 R12-E S11 PT OF SWSW	PARCEL NO: 12-0712-113-9031-0	CONTROL NO: 74474
---	-------------------------------	-------------------

3.3	\$33,050.80	0.85445868	\$28,240.55	
-----	-------------	------------	-------------	--

0	\$0.00	STAT	999999	STATE OF WISCONSIN
0.00304430	\$85.97	CNTY	13	DANE COUNTY
0.00216610	\$61.17	MUNI	13024	TOWN OF DEERFIELD
0.00897280	\$253.40	REG	131309	SCH D OF DEERFIELD COMMUNITY
0.00064990	\$18.35	VTAE	000400	MADISON AREA VOCATIONAL TECH DIST

Parcel Total:	\$418.89
---------------	----------

File Number Total:	\$6,383.20
--------------------	------------



# State of Wisconsin / Department of Natural Resources

Tony Evers , Governor

, Secretary

2/5/2025

## Chapter 70.114 - Aids Payment Worksheet For Tax Year 2024(Payment Year 2025) - Payment Due January 31, 2025

1232 of 7093

FILE NO: W 1163 *	DATE OF PURCHASE: 01/28/1996	GRANTOR: RONALD S APLIN		
LEGAL DESCRIPTION: T07 R12-E S10 PT OF SENE	PARCEL NO: 76273	CONTROL NO: 76273		
1.89	\$8,077.45	0.85445868	\$6,901.85	
	0	\$0.00	STAT 999999	STATE OF WISCONSIN
	0.00304430	\$21.01	CNTY 13	DANE COUNTY
	0.00216610	\$14.95	MUNI 13024	TOWN OF DEERFIELD
	0.00897280	\$61.93	REG 131309	SCH D OF DEERFIELD COMMUNITY
	0.00064990	\$4.49	VTAE 000400	MADISON AREA VOCATIONAL TECH DIST
Parcel Total:		\$102.38		

LEGAL DESCRIPTION: T07 R12-E S11 PT OF SWNW	PARCEL NO: 76274	CONTROL NO: 76274		
0.7	\$2,991.65	0.85445868	\$2,556.24	
	0	\$0.00	STAT 999999	STATE OF WISCONSIN
	0.00304430	\$7.78	CNTY 13	DANE COUNTY
	0.00216610	\$5.54	MUNI 13024	TOWN OF DEERFIELD
	0.00897280	\$22.94	REG 131309	SCH D OF DEERFIELD COMMUNITY
	0.00064990	\$1.66	VTAE 000400	MADISON AREA VOCATIONAL TECH DIST
Parcel Total:		\$37.92		

File Number Total:	\$140.30
--------------------	----------



# State of Wisconsin / Department of Natural Resources

Tony Evers , Governor

, Secretary

2/5/2025

## Chapter 70.114 - Aids Payment Worksheet For Tax Year 2024(Payment Year 2025) - Payment Due January 31, 2025

1233 of 7093

FILE NO: W 1295 *				DATE OF PURCHASE: 03/18/1998				GRANTOR: HEARTHSTONE LLC			
LEGAL DESCRIPTION: T07 R12-E S12 PT OF NWSE				PARCEL NO: 12-0712-124-8500-1				CONTROL NO: 80345			
27.24	\$235,452.23	0.85445868	\$201,184.20								
				0	\$0.00	STAT	999999	STATE OF WISCONSIN			
				0.00304430	\$612.47	CNTY	13	DANE COUNTY			
				0.00216610	\$435.79	MUNI	13024	TOWN OF DEERFIELD			
				0.00897280	\$1,805.19	REG	131309	SCH D OF DEERFIELD COMMUNITY			
				0.00064990	\$130.75	VTAE	000400	MADISON AREA VOCATIONAL TECH DIST			
Parcel Total:				\$2,984.20							

File Number Total:				\$2,984.20							
--------------------	--	--	--	------------	--	--	--	--	--	--	--

FILE NO: W 1559 *				DATE OF PURCHASE: 12/31/2004				GRANTOR: DAVID C LOVEJOY			
LEGAL DESCRIPTION: T07 R12-E S01 PT OF SWNE				PARCEL NO: 0712-011-9000-0				CONTROL NO: 92015			
19.9	\$94,460.96	0.85445868	\$80,712.99								
				0	\$0.00	STAT	999999	STATE OF WISCONSIN			
				0.00304430	\$245.72	CNTY	13	DANE COUNTY			
				0.00216610	\$174.83	MUNI	13024	TOWN OF DEERFIELD			
				0.00897280	\$724.22	REG	131309	SCH D OF DEERFIELD COMMUNITY			
				0.00064990	\$52.46	VTAE	000400	MADISON AREA VOCATIONAL TECH DIST			
Parcel Total:				\$1,197.23							



# State of Wisconsin / Department of Natural Resources

Tony Evers , Governor

, Secretary

2/5/2025

## Chapter 70.114 - Aids Payment Worksheet For Tax Year 2024(Payment Year 2025) - Payment Due January 31, 2025

1234 of 7093

LEGAL DESCRIPTION: T07 R12-E S01 PT OF NWNE      PARCEL NO: 0712-011-8500-7      CONTROL NO: 92016

34.86      \$226,823.74      0.85445868      \$193,811.51

0      \$0.00      STAT      999999      STATE OF WISCONSIN

0.00304430      \$590.03      CNTY      13      DANE COUNTY

0.00216610      \$419.82      MUNI      13024      TOWN OF DEERFIELD

0.00897280      \$1,739.04      REG      131309      SCH D OF DEERFIELD COMMUNITY

0.00064990      \$125.96      VTAE      000400      MADISON AREA VOCATIONAL TECH DIST

Parcel Total:      \$2,874.85

LEGAL DESCRIPTION: T07 R12-E S01 PT OF NENE      PARCEL NO: 0712-011-8000-2      CONTROL NO: 92017

20.78      \$385,455.81      0.85445868      \$329,356.06

0      \$0.00      STAT      999999      STATE OF WISCONSIN

0.00304430      \$1,002.67      CNTY      13      DANE COUNTY

0.00216610      \$713.43      MUNI      13024      TOWN OF DEERFIELD

0.00897280      \$2,955.26      REG      131309      SCH D OF DEERFIELD COMMUNITY

0.00064990      \$214.05      VTAE      000400      MADISON AREA VOCATIONAL TECH DIST

Parcel Total:      \$4,885.41

File Number Total:      \$8,957.49



# State of Wisconsin / Department of Natural Resources

Tony Evers , Governor

, Secretary

2/5/2025

## Chapter 70.114 - Aids Payment Worksheet For Tax Year 2024(Payment Year 2025) - Payment Due January 31, 2025

1235 of 7093

FILE NO: W 1720 *				DATE OF PURCHASE: 11/11/2008				GRANTOR: Nathan Brown			
LEGAL DESCRIPTION: T07 R12-E S01 PT OF NESE				PARCEL NO: 0712-014-8300-6				CONTROL NO: 103920			
20	\$185,608.08	0.85445868	\$158,594.44								
				0	\$0.00	STAT	999999	STATE OF WISCONSIN			
				0.00304430	\$482.81	CNTY	13	DANE COUNTY			
				0.00216610	\$343.54	MUNI	13024	TOWN OF DEERFIELD			
				0.00897280	\$1,423.04	REG	131309	SCH D OF DEERFIELD COMMUNITY			
				0.00064990	\$103.07	VTAE	000400	MADISON AREA VOCATIONAL TECH DIST			
Parcel Total:					\$2,352.46						

LEGAL DESCRIPTION: T07 R12-E S01 SWSE				PARCEL NO: 0712-014-9000-7				CONTROL NO: 103921			
40	\$371,216.18	0.85445868	\$317,188.89								
				0	\$0.00	STAT	999999	STATE OF WISCONSIN			
				0.00304430	\$965.63	CNTY	13	DANE COUNTY			
				0.00216610	\$687.07	MUNI	13024	TOWN OF DEERFIELD			
				0.00897280	\$2,846.08	REG	131309	SCH D OF DEERFIELD COMMUNITY			
				0.00064990	\$206.14	VTAE	000400	MADISON AREA VOCATIONAL TECH DIST			
Parcel Total:					\$4,704.92						



# State of Wisconsin / Department of Natural Resources

Tony Evers , Governor

, Secretary

2/5/2025

## Chapter 70.114 - Aids Payment Worksheet For Tax Year 2024(Payment Year 2025) - Payment Due January 31, 2025

1236 of 7093

LEGAL DESCRIPTION: T07 R12-E S12 NWNE	PARCEL NO: 0712-121-8500-4	CONTROL NO: 103922
---------------------------------------	----------------------------	--------------------

40	\$371,216.18	0.85445868	\$317,188.89
----	--------------	------------	--------------

0	\$0.00	STAT	999999	STATE OF WISCONSIN
0.00304430	\$965.63	CNTY	13	DANE COUNTY
0.00216610	\$687.07	MUNI	13024	TOWN OF DEERFIELD
0.00897280	\$2,846.08	REG	131309	SCH D OF DEERFIELD COMMUNITY
0.00064990	\$206.14	VTAE	000400	MADISON AREA VOCATIONAL TECH DIST

Parcel Total:	\$4,704.92
---------------	------------

LEGAL DESCRIPTION: T07 R12-E S01 PT OF SESE	PARCEL NO:	CONTROL NO: 104200
---	------------	--------------------

0.02	\$185.61	0.85445868	\$158.60
------	----------	------------	----------

0	\$0.00	STAT	999999	STATE OF WISCONSIN
0.00304430	\$0.48	CNTY	13	DANE COUNTY
0.00216610	\$0.34	MUNI	13024	TOWN OF DEERFIELD
0.00897280	\$1.42	REG	131309	SCH D OF DEERFIELD COMMUNITY
0.00064990	\$0.10	VTAE	000400	MADISON AREA VOCATIONAL TECH DIST

Parcel Total:	\$2.34
---------------	--------

File Number Total:	\$11,764.64
--------------------	-------------

Municipality Total:	\$40,027.70
---------------------	-------------





# State of Wisconsin / Department of Natural Resources

Tony Evers , Governor

, Secretary

2/5/2025

## Chapter 70.114 - Aids Payment Worksheet For Tax Year 2024(Payment Year 2025) - Payment Due January 31, 2025

1237 of 7093

DETAIL FOR TOWN OF DUNN, DANE COUNTY

Acres	Est. Adjust. Purch. Price	Level of Assessment	Adjusted Local Value	Net Gen. Tax Rate	Calc. Aid Pay Amount	----- Taxing Jurisdiction ----- Type	Code	Description
FILE NO: NA 616 *			DATE OF PURCHASE: 01/22/1997			GRANTOR: J R FILLION		
LEGAL DESCRIPTION: T06 R10-E S18 NWSE				PARCEL NO: 14-0610-184-8500-5		CONTROL NO: 77789		
40	\$136,377.75	0.74471466	\$101,562.51					
				0	\$0.00	STAT	999999	STATE OF WISCONSIN
				0.00376750	\$382.64	CNTY	13	DANE COUNTY
				0.00203360	\$206.53	MUNI	13028	TOWN OF DUNN
				0.01197050	\$1,215.76	REG	134144	SCH D OF OREGON
				0.00080410	\$81.67	VTAE	000400	MADISON AREA VOCATIONAL TECH DIST
<b>Parcel Total:</b>					<b>\$1,886.60</b>			

File Number Total: \$1,886.60

FILE NO: W 1010 *			DATE OF PURCHASE: 10/02/1992			GRANTOR: GORDON KOPKE		
LEGAL DESCRIPTION: T06 R10-E S32 PT GV LT 1-LT2				PARCEL NO: 14-0610-322-8500-7		CONTROL NO: 70794		
16.63	\$348,135.63	0.74471466	\$259,261.71					
				0	\$0.00	STAT	999999	STATE OF WISCONSIN
				0.00376750	\$976.78	CNTY	13	DANE COUNTY
				0.00203360	\$527.22	MUNI	13028	TOWN OF DUNN
				0.01197050	\$3,103.50	REG	134144	SCH D OF OREGON
				0.00080410	\$208.48	VTAE	000400	MADISON AREA VOCATIONAL TECH DIST
<b>Parcel Total:</b>					<b>\$4,815.98</b>			



# State of Wisconsin / Department of Natural Resources

Tony Evers , Governor

, Secretary

2/5/2025

## Chapter 70.114 - Aids Payment Worksheet For Tax Year 2024(Payment Year 2025) - Payment Due January 31, 2025

1238 of 7093

LEGAL DESCRIPTION: T06 R10-E S32 PT GV LT 2-LT2	PARCEL NO: 14-0610-322-9000-0	CONTROL NO: 70795
---	-------------------------------	-------------------

2.27	\$52,458.44	0.74471466	\$39,066.57
------	-------------	------------	-------------

0	\$0.00	STAT	999999	STATE OF WISCONSIN
0.00376750	\$147.18	CNTY	13	DANE COUNTY
0.00203360	\$79.44	MUNI	13028	TOWN OF DUNN
0.01197050	\$467.65	REG	134144	SCH D OF OREGON
0.00080410	\$31.41	VTAE	000400	MADISON AREA VOCATIONAL TECH DIST

Parcel Total:	\$725.68
---------------	----------

File Number Total:	\$5,541.66
--------------------	------------

FILE NO: W 1077 *	DATE OF PURCHASE: 11/11/1993	GRANTOR: DONALD LARSON, ET AL
-------------------	------------------------------	-------------------------------

LEGAL DESCRIPTION: T06 R10-E S30 PT OF NENE	PARCEL NO: 14-0610-301-8370-0	CONTROL NO: 72003
---	-------------------------------	-------------------

6.9	\$54,644.78	0.74471466	\$40,694.77
-----	-------------	------------	-------------

0	\$0.00	STAT	999999	STATE OF WISCONSIN
0.00376750	\$153.32	CNTY	13	DANE COUNTY
0.00203360	\$82.75	MUNI	13028	TOWN OF DUNN
0.01197050	\$487.14	REG	134144	SCH D OF OREGON
0.00080410	\$32.72	VTAE	000400	MADISON AREA VOCATIONAL TECH DIST

Parcel Total:	\$755.93
---------------	----------



# State of Wisconsin / Department of Natural Resources

Tony Evers , Governor

, Secretary

2/5/2025

## Chapter 70.114 - Aids Payment Worksheet For Tax Year 2024(Payment Year 2025) - Payment Due January 31, 2025

1239 of 7093

LEGAL DESCRIPTION: T06 R10-E S30 PT OF SENE	PARCEL NO: 14-0610-301-9501-9	CONTROL NO: 72004
---	-------------------------------	-------------------

37.5	\$760,928.53	0.74471466	\$566,674.64
------	--------------	------------	--------------

0	\$0.00	STAT	999999	STATE OF WISCONSIN
0.00376750	\$2,134.97	CNTY	13	DANE COUNTY
0.00203360	\$1,152.36	MUNI	13028	TOWN OF DUNN
0.01197050	\$6,783.39	REG	134144	SCH D OF OREGON
0.00080410	\$455.68	VTAE	000400	MADISON AREA VOCATIONAL TECH DIST

Parcel Total:	\$10,526.40
---------------	-------------

LEGAL DESCRIPTION: T06 R10-E S30 PT OF NESE	PARCEL NO: 8030-8/8000-4	CONTROL NO: 72005
---	--------------------------	-------------------

36.23	\$287,382.35	0.74471466	\$214,017.85
-------	--------------	------------	--------------

0	\$0.00	STAT	999999	STATE OF WISCONSIN
0.00376750	\$806.32	CNTY	13	DANE COUNTY
0.00203360	\$435.22	MUNI	13028	TOWN OF DUNN
0.01197050	\$2,561.90	REG	134144	SCH D OF OREGON
0.00080410	\$172.10	VTAE	000400	MADISON AREA VOCATIONAL TECH DIST

Parcel Total:	\$3,975.54
---------------	------------

LEGAL DESCRIPTION: T06 R10-E S30 PT OF SESE	PARCEL NO: 14-0610-304-9530-1	CONTROL NO: 72006
---	-------------------------------	-------------------

18.53	\$147,540.90	0.74471466	\$109,875.87
-------	--------------	------------	--------------

0	\$0.00	STAT	999999	STATE OF WISCONSIN
0.00376750	\$413.96	CNTY	13	DANE COUNTY
0.00203360	\$223.44	MUNI	13028	TOWN OF DUNN
0.01197050	\$1,315.27	REG	134144	SCH D OF OREGON
0.00080410	\$88.35	VTAE	000400	MADISON AREA VOCATIONAL TECH DIST

Parcel Total:	\$2,041.02
---------------	------------





# State of Wisconsin / Department of Natural Resources

Tony Evers , Governor

, Secretary

2/5/2025

## Chapter 70.114 - Aids Payment Worksheet For Tax Year 2024(Payment Year 2025) - Payment Due January 31, 2025

1241 of 7093

FILE NO: W 1208 *	DATE OF PURCHASE: 04/18/1996	GRANTOR: CARL G WEAVER
LEGAL DESCRIPTION: T06 R10-E S31 SWNE	PARCEL NO: 14-061031190003	CONTROL NO: 77044
40	\$315,324.32	0.74471466 \$234,826.65
	0	\$0.00 STAT 999999 STATE OF WISCONSIN
	0.00376750	\$884.72 CNTY 13 DANE COUNTY
	0.00203360	\$477.53 MUNI 13028 TOWN OF DUNN
	0.01197050	\$2,811.00 REG 134144 SCH D OF OREGON
	0.00080410	\$188.83 VTAE 000400 MADISON AREA VOCATIONAL TECH DIST
Parcel Total:		\$4,362.08

LEGAL DESCRIPTION: T06 R10-E S31 PT OF NWSE	PARCEL NO: 14-061031485007	CONTROL NO: 77045
33.32	\$320,661.26	0.74471466 \$238,801.14
	0	\$0.00 STAT 999999 STATE OF WISCONSIN
	0.00376750	\$899.69 CNTY 13 DANE COUNTY
	0.00203360	\$485.61 MUNI 13028 TOWN OF DUNN
	0.01197050	\$2,858.57 REG 134144 SCH D OF OREGON
	0.00080410	\$192.03 VTAE 000400 MADISON AREA VOCATIONAL TECH DIST
Parcel Total:		\$4,435.90

File Number Total:	\$8,797.98
--------------------	------------



# State of Wisconsin / Department of Natural Resources

Tony Evers , Governor

, Secretary

2/5/2025

## Chapter 70.114 - Aids Payment Worksheet For Tax Year 2024(Payment Year 2025) - Payment Due January 31, 2025

1242 of 7093

FILE NO: W 1228 *	DATE OF PURCHASE: 03/05/1996	GRANTOR: KARL J KELLOR
LEGAL DESCRIPTION: T06 R10-E S32 PT GV LT 3	PARCEL NO: 14-061032383400	CONTROL NO: 76277
2.6	\$289,084.36	0.74471466 \$215,285.36
	0	\$0.00 STAT 999999 STATE OF WISCONSIN
	0.00376750	\$811.10 CNTY 13 DANE COUNTY
	0.00203360	\$437.79 MUNI 13028 TOWN OF DUNN
	0.01197050	\$2,577.08 REG 134144 SCH D OF OREGON
	0.00080410	\$173.12 VTAE 000400 MADISON AREA VOCATIONAL TECH DIST
Parcel Total:		\$3,999.09

File Number Total:	\$3,999.09
--------------------	------------

FILE NO: W 1265 *	DATE OF PURCHASE: 01/21/1997	GRANTOR: WERNER E EUGSTER
LEGAL DESCRIPTION: T06 R10-E S31 PT OF NWSW	PARCEL NO: 14-0610-313-8501-7	CONTROL NO: 77778
31.29	\$235,941.87	0.74471466 \$175,709.37
	0	\$0.00 STAT 999999 STATE OF WISCONSIN
	0.00376750	\$661.99 CNTY 13 DANE COUNTY
	0.00203360	\$357.31 MUNI 13028 TOWN OF DUNN
	0.01197050	\$2,103.33 REG 134144 SCH D OF OREGON
	0.00080410	\$141.29 VTAE 000400 MADISON AREA VOCATIONAL TECH DIST
Parcel Total:		\$3,263.92



# State of Wisconsin / Department of Natural Resources

Tony Evers , Governor

, Secretary

2/5/2025

## Chapter 70.114 - Aids Payment Worksheet For Tax Year 2024(Payment Year 2025) - Payment Due January 31, 2025

1243 of 7093

LEGAL DESCRIPTION: T06 R10-E S31 PT OF NWNW	PARCEL NO: 14-0610-312-8740-9	CONTROL NO: 77779
---	-------------------------------	-------------------

5.75	\$47,606.71	0.74471466	\$35,453.42
------	-------------	------------	-------------

0	\$0.00	STAT	999999	STATE OF WISCONSIN
0.00376750	\$133.57	CNTY	13	DANE COUNTY
0.00203360	\$72.10	MUNI	13028	TOWN OF DUNN
0.01197050	\$424.40	REG	134144	SCH D OF OREGON
0.00080410	\$28.51	VTAE	000400	MADISON AREA VOCATIONAL TECH DIST

Parcel Total:	\$658.58
---------------	----------

LEGAL DESCRIPTION: T06 R10-E S31 SWNW	PARCEL NO: 14-0610-312-9000-9	CONTROL NO: 77780
---------------------------------------	-------------------------------	-------------------

40	\$361,024.53	0.74471466	\$268,860.26
----	--------------	------------	--------------

0	\$0.00	STAT	999999	STATE OF WISCONSIN
0.00376750	\$1,012.94	CNTY	13	DANE COUNTY
0.00203360	\$546.74	MUNI	13028	TOWN OF DUNN
0.01197050	\$3,218.40	REG	134144	SCH D OF OREGON
0.00080410	\$216.20	VTAE	000400	MADISON AREA VOCATIONAL TECH DIST

Parcel Total:	\$4,994.28
---------------	------------

File Number Total:	\$8,916.78
--------------------	------------



# State of Wisconsin / Department of Natural Resources

Tony Evers , Governor

, Secretary

2/5/2025

## Chapter 70.114 - Aids Payment Worksheet For Tax Year 2024(Payment Year 2025) - Payment Due January 31, 2025

1244 of 7093

FILE NO: W 1685 *	DATE OF PURCHASE: 04/27/2007	GRANTOR: JAMES M FAHEY
LEGAL DESCRIPTION: T06 R10-E S32 P LT2-CSM12105	PARCEL NO: 0610-323-8100-0	CONTROL NO: 97879

7.66    \$114,427.99    0.74471466    \$85,216.20

0    \$0.00    STAT    999999    STATE OF WISCONSIN

0.00376750    \$321.06    CNTY    13    DANE COUNTY

0.00203360    \$173.29    MUNI    13028    TOWN OF DUNN

0.01197050    \$1,020.08    REG    134144    SCH D OF OREGON

0.00080410    \$68.52    VTAE    000400    MADISON AREA VOCATIONAL TECH DIST

Parcel Total:    \$1,582.95

File Number Total:    \$1,582.95

Municipality Total:    \$53,254.34





# State of Wisconsin / Department of Natural Resources

Tony Evers , Governor

, Secretary

2/5/2025

## Chapter 70.114 - Aids Payment Worksheet For Tax Year 2024(Payment Year 2025) - Payment Due January 31, 2025

1245 of 7093

DETAIL FOR TOWN OF MAZOMANIE, DANE COUNTY

Acres	Est. Adjust. Purch. Price	Level of Assessment	Adjusted Local Value	Net Gen. Tax Rate	Calc. Aid Pay Amount	Taxing Jurisdiction Type	Code	Description
FILE NO: FI 2625 *			DATE OF PURCHASE: 09/10/1999			GRANTOR: DIANNE ROELKE, ET AL		
LEGAL DESCRIPTION: T08 R06-E S15 PT OF SESW			PARCEL NO: 17-0806-153-9552-3			CONTROL NO: 82110		
0.25	\$742.98	0.94045226	\$698.73					
				0	\$0.00	STAT	999999	STATE OF WISCONSIN
				0.00286190	\$2.00	CNTY	13	DANE COUNTY
				0.00113070	\$0.79	MUNI	13034	TOWN OF MAZOMANIE
				0.00909310	\$6.35	REG	130469	SCH D OF WISCONSIN HEIGHTS (BLK EARTH)
				0.00061090	\$0.43	VTAE	000400	MADISON AREA VOCATIONAL TECH DIST
<b>Parcel Total:</b>					<b>\$9.57</b>			

File Number Total: \$9.57

FILE NO: WR 234 *			DATE OF PURCHASE: 05/04/1992			GRANTOR: DONALD LEVY		
LEGAL DESCRIPTION: T09 R06-E S23 PT GV LT 4			PARCEL NO: 17-0906-233-8840-7			CONTROL NO: 70927		
0.59	\$327,794.97	0.94045226	\$308,275.53					
				0	\$0.00	STAT	999999	STATE OF WISCONSIN
				0.00286190	\$882.24	CNTY	13	DANE COUNTY
				0.00113070	\$348.56	MUNI	13034	TOWN OF MAZOMANIE
				0.00714030	\$2,201.17	REG	565100	SCH D OF SAUK PRAIRIE
				0.00061090	\$188.33	VTAE	000400	MADISON AREA VOCATIONAL TECH DIST
<b>Parcel Total:</b>					<b>\$3,620.30</b>			

File Number Total: \$3,620.30



# State of Wisconsin / Department of Natural Resources

Tony Evers , Governor

, Secretary

2/5/2025

## Chapter 70.114 - Aids Payment Worksheet For Tax Year 2024(Payment Year 2025) - Payment Due January 31, 2025

1246 of 7093

FILE NO: WR 235 *				DATE OF PURCHASE: 05/15/1992				GRANTOR: JOHN COOKE ESTATE			
LEGAL DESCRIPTION: T09 R06-E S25 NWSW				PARCEL NO: 17-0906-253-8500-4				CONTROL NO: 70817			
40	\$138,329.48	0.94045226	\$130,092.27								
				0	\$0.00	STAT	999999	STATE OF WISCONSIN			
				0.00286190	\$372.31	CNTY	13	DANE COUNTY			
				0.00113070	\$147.09	MUNI	13034	TOWN OF MAZOMANIE			
				0.00909310	\$1,182.94	REG	130469	SCH D OF WISCONSIN HEIGHTS (BLK EARTH)			
				0.00061090	\$79.48	VTAE	000400	MADISON AREA VOCATIONAL TECH DIST			
Parcel Total:					\$1,781.82						

LEGAL DESCRIPTION: T09 R06-E S26 E1/2 OF SWNW				PARCEL NO: 17-0906-262-9000-6				CONTROL NO: 70818			
20	\$87,591.86	0.94045226	\$82,375.96								
				0	\$0.00	STAT	999999	STATE OF WISCONSIN			
				0.00286190	\$235.75	CNTY	13	DANE COUNTY			
				0.00113070	\$93.14	MUNI	13034	TOWN OF MAZOMANIE			
				0.00909310	\$749.05	REG	130469	SCH D OF WISCONSIN HEIGHTS (BLK EARTH)			
				0.00061090	\$50.33	VTAE	000400	MADISON AREA VOCATIONAL TECH DIST			
Parcel Total:					\$1,128.27						



# State of Wisconsin / Department of Natural Resources

Tony Evers , Governor

, Secretary

2/5/2025

## Chapter 70.114 - Aids Payment Worksheet For Tax Year 2024(Payment Year 2025) - Payment Due January 31, 2025

1247 of 7093

LEGAL DESCRIPTION: T09 R06-E S26 PT OF NESE	PARCEL NO: 17-0906-264-8000-6	CONTROL NO: 70819
---	-------------------------------	-------------------

39.75	\$159,141.94	0.94045226	\$149,665.40
-------	--------------	------------	--------------

0	\$0.00	STAT	999999	STATE OF WISCONSIN
0.00286190	\$428.32	CNTY	13	DANE COUNTY
0.00113070	\$169.22	MUNI	13034	TOWN OF MAZOMANIE
0.00909310	\$1,360.92	REG	130469	SCH D OF WISCONSIN HEIGHTS (BLK EARTH)
0.00061090	\$91.44	VTAE	000400	MADISON AREA VOCATIONAL TECH DIST

Parcel Total:	\$2,049.90
---------------	------------

LEGAL DESCRIPTION: T09 R06-E S26 SESE	PARCEL NO: 17-0906-264-9500-9	CONTROL NO: 70820
---------------------------------------	-------------------------------	-------------------

40	\$145,702.34	0.94045226	\$137,026.10
----	--------------	------------	--------------

0	\$0.00	STAT	999999	STATE OF WISCONSIN
0.00286190	\$392.15	CNTY	13	DANE COUNTY
0.00113070	\$154.93	MUNI	13034	TOWN OF MAZOMANIE
0.00909310	\$1,245.99	REG	130469	SCH D OF WISCONSIN HEIGHTS (BLK EARTH)
0.00061090	\$83.71	VTAE	000400	MADISON AREA VOCATIONAL TECH DIST

Parcel Total:	\$1,876.78
---------------	------------

LEGAL DESCRIPTION: T09 R06-E S35 PT OF NENE	PARCEL NO: 17-0906-351-8000-0	CONTROL NO: 70821
---	-------------------------------	-------------------

4	\$13,878.33	0.94045226	\$13,051.91
---	-------------	------------	-------------

0	\$0.00	STAT	999999	STATE OF WISCONSIN
0.00286190	\$37.35	CNTY	13	DANE COUNTY
0.00113070	\$14.76	MUNI	13034	TOWN OF MAZOMANIE
0.00909310	\$118.68	REG	130469	SCH D OF WISCONSIN HEIGHTS (BLK EARTH)
0.00061090	\$7.97	VTAE	000400	MADISON AREA VOCATIONAL TECH DIST

Parcel Total:	\$178.76
---------------	----------



# State of Wisconsin / Department of Natural Resources

Tony Evers , Governor

, Secretary

2/5/2025

## Chapter 70.114 - Aids Payment Worksheet For Tax Year 2024(Payment Year 2025) - Payment Due January 31, 2025

1248 of 7093

File Number Total: \$7,015.53

FILE NO: WR 237 \*

DATE OF PURCHASE: 05/01/1992

GRANTOR: DORIAN RING

LEGAL DESCRIPTION: T09 R06-E S35 PT LT3-CSM6097

PARCEL NO: 17-0906-351-8755-8

CONTROL NO: 70323

1.63 \$58,433.24 0.94045226 \$54,953.67

0 \$0.00 STAT 999999 STATE OF WISCONSIN

0.00286190 \$157.27 CNTY 13 DANE COUNTY

0.00113070 \$62.13 MUNI 13034 TOWN OF MAZOMANIE

0.00909310 \$499.70 REG 130469 SCH D OF WISCONSIN HEIGHTS (BLK EARTH)

0.00061090 \$33.57 VTAE 000400 MADISON AREA VOCATIONAL TECH DIST

Parcel Total: \$752.67

LEGAL DESCRIPTION: T09 R06-E S35 PT LT3-CSM6097

PARCEL NO: 079959

CONTROL NO: 79959

0.35 \$8,198.19 0.94045226 \$7,710.00

0 \$0.00 STAT 999999 STATE OF WISCONSIN

0.00286190 \$22.06 CNTY 13 DANE COUNTY

0.00113070 \$8.72 MUNI 13034 TOWN OF MAZOMANIE

0.00909310 \$70.11 REG 130469 SCH D OF WISCONSIN HEIGHTS (BLK EARTH)

0.00061090 \$4.71 VTAE 000400 MADISON AREA VOCATIONAL TECH DIST

Parcel Total: \$105.60

File Number Total: \$858.27



# State of Wisconsin / Department of Natural Resources

Tony Evers , Governor

, Secretary

2/5/2025

## Chapter 70.114 - Aids Payment Worksheet For Tax Year 2024(Payment Year 2025) - Payment Due January 31, 2025

1249 of 7093

FILE NO: WR 257 *				DATE OF PURCHASE: 01/26/1993				GRANTOR: GARY COBURN			
LEGAL DESCRIPTION: T09 R06-E S25 PT NWNW-LT 1				PARCEL NO: 17-0906-252-8700-3				CONTROL NO: 71206			
12.69	\$58,480.60	0.94045226	\$54,998.22								
				0	\$0.00	STAT	999999	STATE OF WISCONSIN			
				0.00286190	\$157.40	CNTY	13	DANE COUNTY			
				0.00113070	\$62.19	MUNI	13034	TOWN OF MAZOMANIE			
				0.00714030	\$392.70	REG	565100	SCH D OF SAUK PRAIRIE			
				0.00061090	\$33.60	VTAE	000400	MADISON AREA VOCATIONAL TECH DIST			
				Parcel Total:	\$645.89						

				File Number Total:	\$645.89						
--	--	--	--	--------------------	----------	--	--	--	--	--	--

FILE NO: WR 260 *				DATE OF PURCHASE: 01/04/1993				GRANTOR: KENNETH RING			
LEGAL DESCRIPTION: T09 R06-E S35 PT NWNE-LOT 2				PARCEL NO: 17-0906-351-8735-2				CONTROL NO: 71190			
2	\$64,619.45	0.94045226	\$60,771.51								
				0	\$0.00	STAT	999999	STATE OF WISCONSIN			
				0.00286190	\$173.92	CNTY	13	DANE COUNTY			
				0.00113070	\$68.71	MUNI	13034	TOWN OF MAZOMANIE			
				0.00909310	\$552.60	REG	130469	SCH D OF WISCONSIN HEIGHTS (BLK EARTH)			
				0.00061090	\$37.13	VTAE	000400	MADISON AREA VOCATIONAL TECH DIST			
				Parcel Total:	\$832.36						

				File Number Total:	\$832.36						
--	--	--	--	--------------------	----------	--	--	--	--	--	--



# State of Wisconsin / Department of Natural Resources

Tony Evers , Governor

, Secretary

2/5/2025

## Chapter 70.114 - Aids Payment Worksheet For Tax Year 2024(Payment Year 2025) - Payment Due January 31, 2025

1250 of 7093

FILE NO: WR 264 *	DATE OF PURCHASE: 01/04/1993	GRANTOR: GERARD RING, ET AL
LEGAL DESCRIPTION: T09 R06-E S35 PT NWNE-LOT 1	PARCEL NO: 17-0906-351-8665-7	CONTROL NO: 71193
1.96	\$69,235.13	0.94045226 \$65,112.33
	0	\$0.00 STAT 999999 STATE OF WISCONSIN
	0.00286190	\$186.34 CNTY 13 DANE COUNTY
	0.00113070	\$73.62 MUNI 13034 TOWN OF MAZOMANIE
	0.00909310	\$592.07 REG 130469 SCH D OF WISCONSIN HEIGHTS (BLK EARTH)
	0.00061090	\$39.78 VTAE 000400 MADISON AREA VOCATIONAL TECH DIST
Parcel Total:		\$891.81

File Number Total: \$891.81

FILE NO: WR 302 A	DATE OF PURCHASE: 07/13/1993	GRANTOR: WIS DEPT OF TRANSPORTATION
LEGAL DESCRIPTION: T09 R06-E S35 PT OF NESW	PARCEL NO: 081092	CONTROL NO: 81092
7.96	\$6,370.79	0.94045226 \$5,991.43
	0	\$0.00 STAT 999999 STATE OF WISCONSIN
	0.00286190	\$17.15 CNTY 13 DANE COUNTY
	0.00113070	\$6.77 MUNI 13034 TOWN OF MAZOMANIE
	0.00714030	\$42.78 REG 565100 SCH D OF SAUK PRAIRIE
	0.00061090	\$3.66 VTAE 000400 MADISON AREA VOCATIONAL TECH DIST
Parcel Total:		\$70.36

File Number Total: \$70.36



# State of Wisconsin / Department of Natural Resources

Tony Evers , Governor

, Secretary

2/5/2025

## Chapter 70.114 - Aids Payment Worksheet For Tax Year 2024(Payment Year 2025) - Payment Due January 31, 2025

1251 of 7093

FILE NO: WR 306 *				DATE OF PURCHASE: 01/11/1994				GRANTOR: THOMAS LITZKOW			
LEGAL DESCRIPTION: T09 R06-E S25 PT OF NENW				PARCEL NO: 17-0906-252-8000-0				CONTROL NO: 72151			
15.53	\$58,351.64	0.94045226	\$54,876.94								
				0	\$0.00	STAT	999999	STATE OF WISCONSIN			
				0.00286190	\$157.05	CNTY	13	DANE COUNTY			
				0.00113070	\$62.05	MUNI	13034	TOWN OF MAZOMANIE			
				0.00714030	\$391.84	REG	565100	SCH D OF SAUK PRAIRIE			
				0.00061090	\$33.53	VTAE	000400	MADISON AREA VOCATIONAL TECH DIST			
Parcel Total:					\$644.47						

File Number Total:					\$644.47						
--------------------	--	--	--	--	----------	--	--	--	--	--	--

FILE NO: WR 323 *				DATE OF PURCHASE: 12/06/1993				GRANTOR: WILLIAM KNECHTGES, ET AL			
LEGAL DESCRIPTION: T08 R06-E S06 PT OF NESW				PARCEL NO: 17-0806-063-8000-1				CONTROL NO: 71989			
10	\$20,770.54	0.94045226	\$19,533.70								
				0	\$0.00	STAT	999999	STATE OF WISCONSIN			
				0.00286190	\$55.90	CNTY	13	DANE COUNTY			
				0.00113070	\$22.09	MUNI	13034	TOWN OF MAZOMANIE			
				0.00909310	\$177.62	REG	130469	SCH D OF WISCONSIN HEIGHTS (BLK EARTH)			
				0.00061090	\$11.93	VTAE	000400	MADISON AREA VOCATIONAL TECH DIST			
Parcel Total:					\$267.54						



# State of Wisconsin / Department of Natural Resources

Tony Evers , Governor

, Secretary

2/5/2025

## Chapter 70.114 - Aids Payment Worksheet For Tax Year 2024(Payment Year 2025) - Payment Due January 31, 2025

1252 of 7093

LEGAL DESCRIPTION: T08 R06-E S06 PT OF SESW      PARCEL NO: 17-0806-063-9500-4      CONTROL NO: 71990

0.96      \$2,307.84      0.94045226      \$2,170.41

0      \$0.00      STAT      999999      STATE OF WISCONSIN

0.00286190      \$6.21      CNTY      13      DANE COUNTY

0.00113070      \$2.45      MUNI      13034      TOWN OF MAZOMANIE

0.00909310      \$19.74      REG      130469      SCH D OF WISCONSIN HEIGHTS (BLK EARTH)

0.00061090      \$1.33      VTAE      000400      MADISON AREA VOCATIONAL TECH DIST

Parcel Total:      \$29.73

File Number Total:      \$297.27

FILE NO: WR 324 \*      DATE OF PURCHASE: 12/01/1993      GRANTOR: DAVID RICKEY

LEGAL DESCRIPTION: T08 R06-E S06 PT OF NESW      PARCEL NO: 17-0806-063-8040-3      CONTROL NO: 71988

23.1      \$37,386.97      0.94045226      \$35,160.66

0      \$0.00      STAT      999999      STATE OF WISCONSIN

0.00286190      \$100.62      CNTY      13      DANE COUNTY

0.00113070      \$39.76      MUNI      13034      TOWN OF MAZOMANIE

0.00909310      \$319.72      REG      130469      SCH D OF WISCONSIN HEIGHTS (BLK EARTH)

0.00061090      \$21.48      VTAE      000400      MADISON AREA VOCATIONAL TECH DIST

Parcel Total:      \$481.58

File Number Total:      \$481.58





# State of Wisconsin / Department of Natural Resources

Tony Evers , Governor

, Secretary

2/5/2025

## Chapter 70.114 - Aids Payment Worksheet For Tax Year 2024(Payment Year 2025) - Payment Due January 31, 2025

1253 of 7093

FILE NO: WR 331 *				DATE OF PURCHASE: 04/28/1995				GRANTOR: STEVEN P RING			
LEGAL DESCRIPTION: T09 R06-E S26 SWSW				PARCEL NO: 17-0906-263-9000-5				CONTROL NO: 75162			
40	\$101,354.10	0.94045226	\$95,318.69								
				0	\$0.00	STAT	999999	STATE OF WISCONSIN			
				0.00286190	\$272.79	CNTY	13	DANE COUNTY			
				0.00113070	\$107.77	MUNI	13034	TOWN OF MAZOMANIE			
				0.00909310	\$866.74	REG	130469	SCH D OF WISCONSIN HEIGHTS (BLK EARTH)			
				0.00061090	\$58.23	VTAE	000400	MADISON AREA VOCATIONAL TECH DIST			
Parcel Total:					\$1,305.53						

LEGAL DESCRIPTION: T09 R06-E S35 NWNW				PARCEL NO: 17-0906-352-8500-4				CONTROL NO: 75163			
40	\$99,427.22	0.94045226	\$93,506.55								
				0	\$0.00	STAT	999999	STATE OF WISCONSIN			
				0.00286190	\$267.60	CNTY	13	DANE COUNTY			
				0.00113070	\$105.73	MUNI	13034	TOWN OF MAZOMANIE			
				0.00909310	\$850.26	REG	130469	SCH D OF WISCONSIN HEIGHTS (BLK EARTH)			
				0.00061090	\$57.13	VTAE	000400	MADISON AREA VOCATIONAL TECH DIST			
Parcel Total:					\$1,280.72						



# State of Wisconsin / Department of Natural Resources

Tony Evers , Governor

, Secretary

2/5/2025

## Chapter 70.114 - Aids Payment Worksheet For Tax Year 2024(Payment Year 2025) - Payment Due January 31, 2025

1254 of 7093

LEGAL DESCRIPTION: T09 R06-E S35 SWNW PARCEL NO: 17-0906-352-9000-7 CONTROL NO: 75164

40 \$87,865.91 0.94045226 \$82,633.70

0	\$0.00	STAT	999999	STATE OF WISCONSIN
0.00286190	\$236.49	CNTY	13	DANE COUNTY
0.00113070	\$93.43	MUNI	13034	TOWN OF MAZOMANIE
0.00909310	\$751.39	REG	130469	SCH D OF WISCONSIN HEIGHTS (BLK EARTH)
0.00061090	\$50.48	VTAE	000400	MADISON AREA VOCATIONAL TECH DIST

Parcel Total: \$1,131.79

LEGAL DESCRIPTION: T09 R06-E S35 PT OF NENW PARCEL NO: 17-0906-352-8000-9 CONTROL NO: 75165

17 \$42,391.45 0.94045226 \$39,867.13

0	\$0.00	STAT	999999	STATE OF WISCONSIN
0.00286190	\$114.09	CNTY	13	DANE COUNTY
0.00113070	\$45.08	MUNI	13034	TOWN OF MAZOMANIE
0.00909310	\$362.51	REG	130469	SCH D OF WISCONSIN HEIGHTS (BLK EARTH)
0.00061090	\$24.36	VTAE	000400	MADISON AREA VOCATIONAL TECH DIST

Parcel Total: \$546.04

LEGAL DESCRIPTION: T09 R06-E S35 PT OF SENW PARCEL NO: 17-0906-352-9500-2 CONTROL NO: 75166

29.4 \$39,693.81 0.94045226 \$37,330.13

0	\$0.00	STAT	999999	STATE OF WISCONSIN
0.00286190	\$106.83	CNTY	13	DANE COUNTY
0.00113070	\$42.21	MUNI	13034	TOWN OF MAZOMANIE
0.00909310	\$339.45	REG	130469	SCH D OF WISCONSIN HEIGHTS (BLK EARTH)
0.00061090	\$22.81	VTAE	000400	MADISON AREA VOCATIONAL TECH DIST

Parcel Total: \$511.30



# State of Wisconsin / Department of Natural Resources

Tony Evers , Governor

, Secretary

2/5/2025

## Chapter 70.114 - Aids Payment Worksheet For Tax Year 2024(Payment Year 2025) - Payment Due January 31, 2025

1255 of 7093

LEGAL DESCRIPTION: T09 R06-E S35 PT OF SWNE      PARCEL NO: 75167      CONTROL NO: 75167

1      \$1,156.13      0.94045226      \$1,087.29

0	\$0.00	STAT	999999	STATE OF WISCONSIN
0.00286190	\$3.11	CNTY	13	DANE COUNTY
0.00113070	\$1.23	MUNI	13034	TOWN OF MAZOMANIE
0.00909310	\$9.89	REG	130469	SCH D OF WISCONSIN HEIGHTS (BLK EARTH)
0.00061090	\$0.66	VTAE	000400	MADISON AREA VOCATIONAL TECH DIST

Parcel Total:      \$14.89

File Number Total:      \$4,790.27

FILE NO: WR 342 \*      DATE OF PURCHASE: 08/25/1993      GRANTOR: DEPARTMENT OF TRANSPORTATION

LEGAL DESCRIPTION: T09 R06-E S25 PT OF NENW      PARCEL NO: 17-0906-252-8070-6      CONTROL NO: 72747

7.38      \$37,386.97      0.94045226      \$35,160.66

0	\$0.00	STAT	999999	STATE OF WISCONSIN
0.00286190	\$100.62	CNTY	13	DANE COUNTY
0.00113070	\$39.76	MUNI	13034	TOWN OF MAZOMANIE
0.00714030	\$251.06	REG	565100	SCH D OF SAUK PRAIRIE
0.00061090	\$21.48	VTAE	000400	MADISON AREA VOCATIONAL TECH DIST

Parcel Total:      \$412.92

File Number Total:      \$412.92



# State of Wisconsin / Department of Natural Resources

Tony Evers , Governor

, Secretary

2/5/2025

## Chapter 70.114 - Aids Payment Worksheet For Tax Year 2024(Payment Year 2025) - Payment Due January 31, 2025

1256 of 7093

FILE NO: WR 356 *				DATE OF PURCHASE: 09/13/1994				GRANTOR: WILLIAM LASKO II			
LEGAL DESCRIPTION: T09 R06-E S35 PT OF SWNE				PARCEL NO: 17-090635190008				CONTROL NO: 73850			
12.43	\$109,541.95	0.94045226	\$103,018.98								
				0	\$0.00	STAT	999999	STATE OF WISCONSIN			
				0.00286190	\$294.83	CNTY	13	DANE COUNTY			
				0.00113070	\$116.48	MUNI	13034	TOWN OF MAZOMANIE			
				0.00909310	\$936.76	REG	130469	SCH D OF WISCONSIN HEIGHTS (BLK EARTH)			
				0.00061090	\$62.94	VTAE	000400	MADISON AREA VOCATIONAL TECH DIST			
Parcel Total:					\$1,411.01						

LEGAL DESCRIPTION: T09 R06-E S35 PT OF NWNE				PARCEL NO: 17-090635190008				CONTROL NO: 73851			
2.87	\$25,285.71	0.94045226	\$23,780.01								
				0	\$0.00	STAT	999999	STATE OF WISCONSIN			
				0.00286190	\$68.05	CNTY	13	DANE COUNTY			
				0.00113070	\$26.89	MUNI	13034	TOWN OF MAZOMANIE			
				0.00909310	\$216.23	REG	130469	SCH D OF WISCONSIN HEIGHTS (BLK EARTH)			
				0.00061090	\$14.53	VTAE	000400	MADISON AREA VOCATIONAL TECH DIST			
Parcel Total:					\$325.70						

File Number Total:					\$1,736.71						
--------------------	--	--	--	--	------------	--	--	--	--	--	--



# State of Wisconsin / Department of Natural Resources

Tony Evers , Governor

, Secretary

2/5/2025

## Chapter 70.114 - Aids Payment Worksheet For Tax Year 2024(Payment Year 2025) - Payment Due January 31, 2025

1257 of 7093

FILE NO: WR 370 *	DATE OF PURCHASE: 01/04/1995	GRANTOR: DANE COUNTY
LEGAL DESCRIPTION: T09 R06-E S23 PT GV LT 4	PARCEL NO: 17-0906-233-9050-1	CONTROL NO: 74362
1.55	\$37,766.93	0.94045226 \$35,517.99
	0	\$0.00 STAT 999999 STATE OF WISCONSIN
	0.00286190	\$101.65 CNTY 13 DANE COUNTY
	0.00113070	\$40.16 MUNI 13034 TOWN OF MAZOMANIE
	0.00714030	\$253.61 REG 565100 SCH D OF SAUK PRAIRIE
	0.00061090	\$21.70 VTAE 000400 MADISON AREA VOCATIONAL TECH DIST
Parcel Total:		\$417.12

File Number Total:	\$417.12
--------------------	----------

FILE NO: WR 380 *	DATE OF PURCHASE: 06/09/1995	GRANTOR: DANE COUNTY
LEGAL DESCRIPTION: T09 R06-E S13 GOV LOT 11-ISLAND WI RIV	PARCEL NO: 17-0906-131-8580-5	CONTROL NO: 77226
5.3	\$6,744.09	0.94045226 \$6,342.50
	0	\$0.00 STAT 999999 STATE OF WISCONSIN
	0.00286190	\$18.15 CNTY 13 DANE COUNTY
	0.00113070	\$7.17 MUNI 13034 TOWN OF MAZOMANIE
	0.00714030	\$45.29 REG 565100 SCH D OF SAUK PRAIRIE
	0.00061090	\$3.87 VTAE 000400 MADISON AREA VOCATIONAL TECH DIST
Parcel Total:		\$74.48

File Number Total:	\$74.48
--------------------	---------



# State of Wisconsin / Department of Natural Resources

Tony Evers , Governor

, Secretary

2/5/2025

## Chapter 70.114 - Aids Payment Worksheet For Tax Year 2024(Payment Year 2025) - Payment Due January 31, 2025

1258 of 7093

FILE NO: WR 422 *	DATE OF PURCHASE: 07/31/1996	GRANTOR: GARY COBURN
LEGAL DESCRIPTION: T09 R06-E S25 LT1-CSM8244	PARCEL NO: 17-090625288100	CONTROL NO: 77124
16.63	\$121,488.42	0.94045226 \$114,254.06
	0	\$0.00 STAT 999999 STATE OF WISCONSIN
	0.00286190	\$326.98 CNTY 13 DANE COUNTY
	0.00113070	\$129.18 MUNI 13034 TOWN OF MAZOMANIE
	0.00714030	\$815.80 REG 565100 SCH D OF SAUK PRAIRIE
	0.00061090	\$69.80 VTAE 000400 MADISON AREA VOCATIONAL TECH DIST
Parcel Total:		\$1,341.76

File Number Total:	\$1,341.76
--------------------	------------

FILE NO: WR 489 *	DATE OF PURCHASE: 11/10/1999	GRANTOR: W P & L LAND STEWARDSHIP TRU
LEGAL DESCRIPTION: T09 R06-E S20 PT OF SESE	PARCEL NO: 17-0906-204-9710-7	CONTROL NO: 82122
22.22	\$235,841.87	0.94045226 \$221,798.02
	0	\$0.00 STAT 999999 STATE OF WISCONSIN
	0.00286190	\$634.75 CNTY 13 DANE COUNTY
	0.00113070	\$250.78 MUNI 13034 TOWN OF MAZOMANIE
	0.00909310	\$2,016.83 REG 130469 SCH D OF WISCONSIN HEIGHTS (BLK EARTH)
	0.00061090	\$135.50 VTAE 000400 MADISON AREA VOCATIONAL TECH DIST
Parcel Total:		\$3,037.86



# State of Wisconsin / Department of Natural Resources

Tony Evers , Governor

, Secretary

2/5/2025

## Chapter 70.114 - Aids Payment Worksheet For Tax Year 2024(Payment Year 2025) - Payment Due January 31, 2025

1259 of 7093

LEGAL DESCRIPTION: T09 R06-E S20 PT OF SWSE      PARCEL NO: 17-0906-204-9300-3      CONTROL NO: 82123

3.4      \$36,087.90      0.94045226      \$33,938.95

0      \$0.00      STAT      999999      STATE OF WISCONSIN

0.00286190      \$97.13      CNTY      13      DANE COUNTY

0.00113070      \$38.37      MUNI      13034      TOWN OF MAZOMANIE

0.00909310      \$308.61      REG      130469      SCH D OF WISCONSIN HEIGHTS (BLK EARTH)

0.00061090      \$20.73      VTAE      000400      MADISON AREA VOCATIONAL TECH DIST

Parcel Total:      \$464.84

File Number Total:      \$3,502.70

FILE NO: WR 499 \*      DATE OF PURCHASE: 01/05/2000      GRANTOR: TOWN OF MAZOMANIE

LEGAL DESCRIPTION: T09 R06-E S30 PT OF SESE      PARCEL NO: 17-0960-304-9830-1      CONTROL NO: 84490

6      \$23,416.11      0.94045226      \$22,021.73

0      \$0.00      STAT      999999      STATE OF WISCONSIN

0.00286190      \$63.02      CNTY      13      DANE COUNTY

0.00113070      \$24.90      MUNI      13034      TOWN OF MAZOMANIE

0.00909310      \$200.25      REG      130469      SCH D OF WISCONSIN HEIGHTS (BLK EARTH)

0.00061090      \$13.45      VTAE      000400      MADISON AREA VOCATIONAL TECH DIST

Parcel Total:      \$301.62

File Number Total:      \$301.62



# State of Wisconsin / Department of Natural Resources

Tony Evers , Governor

, Secretary

2/5/2025

## Chapter 70.114 - Aids Payment Worksheet For Tax Year 2024(Payment Year 2025) - Payment Due January 31, 2025

1260 of 7093

FILE NO: WR 517 *				DATE OF PURCHASE: 06/18/2002				GRANTOR: THE CONSERVATION FUND			
LEGAL DESCRIPTION: T09 R06-E S34 PT OF NESE				PARCEL NO: 034/0906-344-8470-1				CONTROL NO: 86837			
0.5	\$3,150.10	0.94045226	\$2,962.52								
				0	\$0.00	STAT	999999	STATE OF WISCONSIN			
				0.00286190	\$8.48	CNTY	13	DANE COUNTY			
				0.00113070	\$3.35	MUNI	13034	TOWN OF MAZOMANIE			
				0.00909310	\$26.94	REG	130469	SCH D OF WISCONSIN HEIGHTS (BLK EARTH)			
				0.00061090	\$1.81	VTAE	000400	MADISON AREA VOCATIONAL TECH DIST			
Parcel Total:					\$40.58						

LEGAL DESCRIPTION: T09 R06-E S35 SWSW				PARCEL NO: 034/0906-353-9000-6				CONTROL NO: 86838			
41	\$135,514.86	0.94045226	\$127,445.25								
				0	\$0.00	STAT	999999	STATE OF WISCONSIN			
				0.00286190	\$364.73	CNTY	13	DANE COUNTY			
				0.00113070	\$144.10	MUNI	13034	TOWN OF MAZOMANIE			
				0.00909310	\$1,158.87	REG	130469	SCH D OF WISCONSIN HEIGHTS (BLK EARTH)			
				0.00061090	\$77.86	VTAE	000400	MADISON AREA VOCATIONAL TECH DIST			
Parcel Total:					\$1,745.56						





# State of Wisconsin / Department of Natural Resources

Tony Evers , Governor

, Secretary

2/5/2025

## Chapter 70.114 - Aids Payment Worksheet For Tax Year 2024(Payment Year 2025) - Payment Due January 31, 2025

1261 of 7093

LEGAL DESCRIPTION: T09 R06-E S35 PT OF SESW      PARCEL NO: 034/0906-353-9600-0      CONTROL NO: 86839

15      \$86,980.89      0.94045226      \$81,801.37

0      \$0.00      STAT      999999      STATE OF WISCONSIN

0.00286190      \$234.10      CNTY      13      DANE COUNTY

0.00113070      \$92.49      MUNI      13034      TOWN OF MAZOMANIE

0.00909310      \$743.83      REG      130469      SCH D OF WISCONSIN HEIGHTS (BLK EARTH)

0.00061090      \$49.97      VTAE      000400      MADISON AREA VOCATIONAL TECH DIST

Parcel Total:      \$1,120.39

LEGAL DESCRIPTION: T09 R06-E S35 PT OF NWSW      PARCEL NO: 034/0906-353-8500-3      CONTROL NO: 86840

20.5      \$171,441.70      0.94045226      \$161,232.73

0      \$0.00      STAT      999999      STATE OF WISCONSIN

0.00286190      \$461.42      CNTY      13      DANE COUNTY

0.00113070      \$182.30      MUNI      13034      TOWN OF MAZOMANIE

0.00909310      \$1,466.10      REG      130469      SCH D OF WISCONSIN HEIGHTS (BLK EARTH)

0.00061090      \$98.50      VTAE      000400      MADISON AREA VOCATIONAL TECH DIST

Parcel Total:      \$2,208.32

LEGAL DESCRIPTION: T09 R06-E S35 PT OF NESW      PARCEL NO: 034/0906-353-8090-0      CONTROL NO: 86841

5.25      \$73,745.98      0.94045226      \$69,354.58

0      \$0.00      STAT      999999      STATE OF WISCONSIN

0.00286190      \$198.48      CNTY      13      DANE COUNTY

0.00113070      \$78.42      MUNI      13034      TOWN OF MAZOMANIE

0.00909310      \$630.65      REG      130469      SCH D OF WISCONSIN HEIGHTS (BLK EARTH)

0.00061090      \$42.37      VTAE      000400      MADISON AREA VOCATIONAL TECH DIST

Parcel Total:      \$949.92



# State of Wisconsin / Department of Natural Resources

Tony Evers , Governor

, Secretary

2/5/2025

## Chapter 70.114 - Aids Payment Worksheet For Tax Year 2024(Payment Year 2025) - Payment Due January 31, 2025

1262 of 7093

File Number Total: \$6,064.77

FILE NO: WR 526 \*

DATE OF PURCHASE: 06/12/2003

GRANTOR: ZERWICK SURVIVORS TRUST

LEGAL DESCRIPTION: T09 R06-E S33 NWNW

PARCEL NO: 0906-332-8500-8

CONTROL NO: 89293

40 \$139,365.96 0.94045226 \$131,067.04

0 \$0.00 STAT 999999 STATE OF WISCONSIN

0.00286190 \$375.09 CNTY 13 DANE COUNTY

0.00113070 \$148.19 MUNI 13034 TOWN OF MAZOMANIE

0.00909310 \$1,191.80 REG 130469 SCH D OF WISCONSIN HEIGHTS (BLK EARTH)

0.00061090 \$80.07 VTAE 000400 MADISON AREA VOCATIONAL TECH DIST

Parcel Total: \$1,795.15

LEGAL DESCRIPTION: T09 R06-E S33 SWNW

PARCEL NO: 0906-332-9000-1

CONTROL NO: 89294

40 \$130,307.52 0.94045226 \$122,548.00

0 \$0.00 STAT 999999 STATE OF WISCONSIN

0.00286190 \$350.71 CNTY 13 DANE COUNTY

0.00113070 \$138.56 MUNI 13034 TOWN OF MAZOMANIE

0.00909310 \$1,114.34 REG 130469 SCH D OF WISCONSIN HEIGHTS (BLK EARTH)

0.00061090 \$74.87 VTAE 000400 MADISON AREA VOCATIONAL TECH DIST

Parcel Total: \$1,678.48



# State of Wisconsin / Department of Natural Resources

Tony Evers , Governor

, Secretary

2/5/2025

## Chapter 70.114 - Aids Payment Worksheet For Tax Year 2024(Payment Year 2025) - Payment Due January 31, 2025

1263 of 7093

LEGAL DESCRIPTION: T09 R06-E S33 SWSW	PARCEL NO: 0906-333-9000-0	CONTROL NO: 89295
---------------------------------------	----------------------------	-------------------

40	\$355,438.61	0.94045226	\$334,273.04
----	--------------	------------	--------------

0	\$0.00	STAT	999999	STATE OF WISCONSIN
0.00286190	\$956.64	CNTY	13	DANE COUNTY
0.00113070	\$377.95	MUNI	13034	TOWN OF MAZOMANIE
0.00909310	\$3,039.57	REG	130469	SCH D OF WISCONSIN HEIGHTS (BLK EARTH)
0.00061090	\$204.22	VTAE	000400	MADISON AREA VOCATIONAL TECH DIST

Parcel Total:	\$4,578.38
---------------	------------

LEGAL DESCRIPTION: T09 R06-E S33 NWSW	PARCEL NO: 0906-333-8500-7	CONTROL NO: 89296
---------------------------------------	----------------------------	-------------------

40	\$143,546.46	0.94045226	\$134,998.59
----	--------------	------------	--------------

0	\$0.00	STAT	999999	STATE OF WISCONSIN
0.00286190	\$386.35	CNTY	13	DANE COUNTY
0.00113070	\$152.64	MUNI	13034	TOWN OF MAZOMANIE
0.00909310	\$1,227.55	REG	130469	SCH D OF WISCONSIN HEIGHTS (BLK EARTH)
0.00061090	\$82.47	VTAE	000400	MADISON AREA VOCATIONAL TECH DIST

Parcel Total:	\$1,849.01
---------------	------------

File Number Total:	\$9,901.02
--------------------	------------



# State of Wisconsin / Department of Natural Resources

Tony Evers , Governor

, Secretary

2/5/2025

## Chapter 70.114 - Aids Payment Worksheet For Tax Year 2024(Payment Year 2025) - Payment Due January 31, 2025

1264 of 7093

FILE NO: WR 543 *				DATE OF PURCHASE: 05/23/2003				GRANTOR: IVAN MCCRANNER			
LEGAL DESCRIPTION: T09 R06-E S27 PT OF SENE				PARCEL NO: 17-0906-271-9500-0				CONTROL NO: 89241			
10	\$26,599.36	0.94045226	\$25,015.42								
				0	\$0.00	STAT	999999	STATE OF WISCONSIN			
				0.00286190	\$71.59	CNTY	13	DANE COUNTY			
				0.00113070	\$28.28	MUNI	13034	TOWN OF MAZOMANIE			
				0.00909310	\$227.47	REG	130469	SCH D OF WISCONSIN HEIGHTS (BLK EARTH)			
				0.00061090	\$15.28	VTAE	000400	MADISON AREA VOCATIONAL TECH DIST			
				Parcel Total:	\$342.62						

				File Number Total:	\$342.62						
--	--	--	--	--------------------	----------	--	--	--	--	--	--

FILE NO: WR 70014 *				DATE OF PURCHASE: 09/29/2009				GRANTOR: Dane County (7A Farms LLC pr			
LEGAL DESCRIPTION: T08 R06-E S06 NENW				PARCEL NO: 0806-062-8000-2 (gov lt1)				CONTROL NO: 103660			
40	\$186,029.88	0.94045226	\$174,952.22								
				0	\$0.00	STAT	999999	STATE OF WISCONSIN			
				0.00286190	\$500.69	CNTY	13	DANE COUNTY			
				0.00113070	\$197.81	MUNI	13034	TOWN OF MAZOMANIE			
				0.00909310	\$1,590.85	REG	130469	SCH D OF WISCONSIN HEIGHTS (BLK EARTH)			
				0.00061090	\$106.88	VTAE	000400	MADISON AREA VOCATIONAL TECH DIST			
				Parcel Total:	\$2,396.23						



# State of Wisconsin / Department of Natural Resources

Tony Evers , Governor

, Secretary

2/5/2025

## Chapter 70.114 - Aids Payment Worksheet For Tax Year 2024(Payment Year 2025) - Payment Due January 31, 2025

1265 of 7093

LEGAL DESCRIPTION: T08 R06-E S06 SENW	PARCEL NO: 0806-062-9500-5 (gov lt 2)	CONTROL NO: 103661
---------------------------------------	---------------------------------------	--------------------

40    \$186,029.88    0.94045226    \$174,952.22

0	\$0.00	STAT	999999	STATE OF WISCONSIN
0.00286190	\$500.69	CNTY	13	DANE COUNTY
0.00113070	\$197.81	MUNI	13034	TOWN OF MAZOMANIE
0.00909310	\$1,590.85	REG	130469	SCH D OF WISCONSIN HEIGHTS (BLK EARTH)
0.00061090	\$106.88	VTAE	000400	MADISON AREA VOCATIONAL TECH DIST

Parcel Total:                    \$2,396.23

LEGAL DESCRIPTION: T08 R06-E S06 SWNW	PARCEL NO: 0806-062-9000-0 (gov lt 2)	CONTROL NO: 103662
---------------------------------------	---------------------------------------	--------------------

34.5    \$160,450.77    0.94045226    \$150,896.29

0	\$0.00	STAT	999999	STATE OF WISCONSIN
0.00286190	\$431.84	CNTY	13	DANE COUNTY
0.00113070	\$170.61	MUNI	13034	TOWN OF MAZOMANIE
0.00909310	\$1,372.11	REG	130469	SCH D OF WISCONSIN HEIGHTS (BLK EARTH)
0.00061090	\$92.19	VTAE	000400	MADISON AREA VOCATIONAL TECH DIST

Parcel Total:                    \$2,066.75

LEGAL DESCRIPTION: T08 R06-E S06 NWNE	PARCEL NO: 0806-061-8500-8	CONTROL NO: 103663
---------------------------------------	----------------------------	--------------------

40.5    \$188,355.25    0.94045226    \$177,139.12

0	\$0.00	STAT	999999	STATE OF WISCONSIN
0.00286190	\$506.95	CNTY	13	DANE COUNTY
0.00113070	\$200.29	MUNI	13034	TOWN OF MAZOMANIE
0.00909310	\$1,610.74	REG	130469	SCH D OF WISCONSIN HEIGHTS (BLK EARTH)
0.00061090	\$108.22	VTAE	000400	MADISON AREA VOCATIONAL TECH DIST

Parcel Total:                    \$2,426.20



# State of Wisconsin / Department of Natural Resources

Tony Evers , Governor

, Secretary

2/5/2025

## Chapter 70.114 - Aids Payment Worksheet For Tax Year 2024(Payment Year 2025) - Payment Due January 31, 2025

1266 of 7093

LEGAL DESCRIPTION: T08 R06-E S06 PT OF NWNW	PARCEL NO: 0806-062-8000-2 (gov lt1)	CONTROL NO: 106220
---	--------------------------------------	--------------------

5.5	\$25,579.11	0.94045226	\$24,055.93
-----	-------------	------------	-------------

0	\$0.00	STAT	999999	STATE OF WISCONSIN
---	--------	------	--------	--------------------

0.00286190	\$68.84	CNTY	13	DANE COUNTY
------------	---------	------	----	-------------

0.00113070	\$27.20	MUNI	13034	TOWN OF MAZOMANIE
------------	---------	------	-------	-------------------

0.00909310	\$218.74	REG	130469	SCH D OF WISCONSIN HEIGHTS (BLK EARTH)
------------	----------	-----	--------	--

0.00061090	\$14.70	VTAE	000400	MADISON AREA VOCATIONAL TECH DIST
------------	---------	------	--------	-----------------------------------

Parcel Total:	\$329.48
---------------	----------

File Number Total:	\$9,614.89
--------------------	------------

FILE NO: WR 70040 *	DATE OF PURCHASE: 12/20/2010	GRANTOR: Natural Heritage Land Trust,
---------------------	------------------------------	---------------------------------------

LEGAL DESCRIPTION: T08 R06-E S06 PT OF SWNE	PARCEL NO: 034/0806-061-9000-1	CONTROL NO: 122020
---	--------------------------------	--------------------

39.75	\$20,116.79	0.94045226	\$18,918.88
-------	-------------	------------	-------------

0	\$0.00	STAT	999999	STATE OF WISCONSIN
---	--------	------	--------	--------------------

0.00286190	\$54.14	CNTY	13	DANE COUNTY
------------	---------	------	----	-------------

0.00113070	\$21.39	MUNI	13034	TOWN OF MAZOMANIE
------------	---------	------	-------	-------------------

0.00909310	\$172.03	REG	130469	SCH D OF WISCONSIN HEIGHTS (BLK EARTH)
------------	----------	-----	--------	--

0.00061090	\$11.56	VTAE	000400	MADISON AREA VOCATIONAL TECH DIST
------------	---------	------	--------	-----------------------------------

Parcel Total:	\$259.12
---------------	----------

File Number Total:	\$259.12
--------------------	----------



# State of Wisconsin / Department of Natural Resources

Tony Evers , Governor

, Secretary

2/5/2025

## Chapter 70.114 - Aids Payment Worksheet For Tax Year 2024(Payment Year 2025) - Payment Due January 31, 2025

1267 of 7093

FILE NO: WR 70090 *		DATE OF PURCHASE: 10/29/2019		GRANTOR: Estate of Kevin Isenring	
LEGAL DESCRIPTION: T09 R06-E S25 PT OF NENW		PARCEL NO: 034/090625280019		CONTROL NO: 138138	
13.56	\$90,467.15	0.94045226	\$85,080.03		
		0	\$0.00	STAT 999999	STATE OF WISCONSIN
		0.00286190	\$243.49	CNTY 13	DANE COUNTY
		0.00113070	\$96.20	MUNI 13034	TOWN OF MAZOMANIE
		0.00714030	\$607.49	REG 565100	SCH D OF SAUK PRAIRIE
		0.00061090	\$51.98	VTAE 000400	MADISON AREA VOCATIONAL TECH DIST
Parcel Total:			\$999.16		

LEGAL DESCRIPTION: T09 R06-E S24 PT OF SESW		PARCEL NO: 034/090625280019		CONTROL NO: 138637	
1	\$6,671.62	0.94045226	\$6,274.34		
		0	\$0.00	STAT 999999	STATE OF WISCONSIN
		0.00286190	\$17.96	CNTY 13	DANE COUNTY
		0.00113070	\$7.09	MUNI 13034	TOWN OF MAZOMANIE
		0.00714030	\$44.80	REG 565100	SCH D OF SAUK PRAIRIE
		0.00061090	\$3.83	VTAE 000400	MADISON AREA VOCATIONAL TECH DIST
Parcel Total:			\$73.68		

File Number Total:	\$1,072.84
--------------------	------------

Municipality Total:	\$55,200.25
---------------------	-------------



# State of Wisconsin / Department of Natural Resources

Tony Evers , Governor

, Secretary

2/5/2025

## Chapter 70.114 - Aids Payment Worksheet For Tax Year 2024(Payment Year 2025) - Payment Due January 31, 2025

1268 of 7093

DETAIL FOR TOWN OF MIDDLETON, DANE COUNTY

Acres	Est. Adjust. Purch. Price	Level of Assessment	Adjusted Local Value	Net Gen. Tax Rate	Calc. Aid Pay Amount	Taxing Jurisdiction Type	Code	Description
FILE NO: P 1925 E			DATE OF PURCHASE: 07/11/2008			GRANTOR: Ice Age Park And Trail Found		
LEGAL DESCRIPTION: T07 R08-E S30 PT OF SWSW			PARCEL NO: 038-0708-303-9240-6			CONTROL NO: 109700		
4.6	\$135,623.97	0.73083753	\$99,119.09					
				0	\$0.00	STAT	999999	STATE OF WISCONSIN
				0.00385770	\$382.37	CNTY	13	DANE COUNTY
				0.00203280	\$201.49	MUNI	13038	TOWN OF MIDDLETON
				0.01080370	\$1,070.85	REG	133549	SCH D OF MIDDLETON-CROSS PLAINS
				0.00082340	\$81.61	VTAE	000400	MADISON AREA VOCATIONAL TECH DIST
<b>Parcel Total:</b>					<b>\$1,736.32</b>			

File Number Total: \$1,736.32

FILE NO: PR 40139 *			DATE OF PURCHASE: 08/26/2013			GRANTOR: Debra A Davis		
LEGAL DESCRIPTION: T07 R08-E S31 Pt. Lot 1, CSM 4712			PARCEL NO: 038-0708-312-8720-6			CONTROL NO: 124751		
0.19	\$10,904.64	0.73083753	\$7,969.52					
				0	\$0.00	STAT	999999	STATE OF WISCONSIN
				0.00385770	\$30.74	CNTY	13	DANE COUNTY
				0.00203280	\$16.20	MUNI	13038	TOWN OF MIDDLETON
				0.01080370	\$86.10	REG	133549	SCH D OF MIDDLETON-CROSS PLAINS
				0.00082340	\$6.56	VTAE	000400	MADISON AREA VOCATIONAL TECH DIST
<b>Parcel Total:</b>					<b>\$139.60</b>			





# State of Wisconsin / Department of Natural Resources

Tony Evers , Governor

, Secretary

2/5/2025

## Chapter 70.114 - Aids Payment Worksheet For Tax Year 2024(Payment Year 2025) - Payment Due January 31, 2025

1269 of 7093

LEGAL DESCRIPTION: T07 R08-E S31 Pt. Lot 2, CSM 4712	PARCEL NO: 038-0708-312-8740-2	CONTROL NO: 124752
--	--------------------------------	--------------------

0.17	\$9,996.33	0.73083753	\$7,305.69
------	------------	------------	------------

0	\$0.00	STAT	999999	STATE OF WISCONSIN
0.00385770	\$28.18	CNTY	13	DANE COUNTY
0.00203280	\$14.85	MUNI	13038	TOWN OF MIDDLETON
0.01080370	\$78.93	REG	133549	SCH D OF MIDDLETON-CROSS PLAINS
0.00082340	\$6.02	VTAE	000400	MADISON AREA VOCATIONAL TECH DIST

Parcel Total:	\$127.98
---------------	----------

File Number Total:	\$267.58
--------------------	----------

FILE NO: PR 40143 *	DATE OF PURCHASE: 06/25/2016	GRANTOR: Roy P Johanson, et al
---------------------	------------------------------	--------------------------------

LEGAL DESCRIPTION: T07 R08-E S31 PT OF NWNW	PARCEL NO: Pt. 038-0708-312-8700-0	CONTROL NO: 124774
---	------------------------------------	--------------------

0.19	\$10,523.43	0.73083753	\$7,690.92
------	-------------	------------	------------

0	\$0.00	STAT	999999	STATE OF WISCONSIN
0.00385770	\$29.67	CNTY	13	DANE COUNTY
0.00203280	\$15.63	MUNI	13038	TOWN OF MIDDLETON
0.01080370	\$83.09	REG	133549	SCH D OF MIDDLETON-CROSS PLAINS
0.00082340	\$6.33	VTAE	000400	MADISON AREA VOCATIONAL TECH DIST

Parcel Total:	\$134.72
---------------	----------

File Number Total:	\$134.72
--------------------	----------



# State of Wisconsin / Department of Natural Resources

Tony Evers , Governor

, Secretary

2/5/2025

## Chapter 70.114 - Aids Payment Worksheet For Tax Year 2024(Payment Year 2025) - Payment Due January 31, 2025

1270 of 7093

FILE NO: PR 40144 *		DATE OF PURCHASE: 09/20/2013		GRANTOR: James & Karen K. Theilig	
LEGAL DESCRIPTION: T07 R08-E S31 PT OF NWNW		PARCEL NO: 038-0708-312-8680-5		CONTROL NO: 124775	
0.19	\$12,105.85	0.73083753	\$8,847.41		
		0	\$0.00	STAT 999999	STATE OF WISCONSIN
		0.00385770	\$34.13	CNTY 13	DANE COUNTY
		0.00203280	\$17.99	MUNI 13038	TOWN OF MIDDLETON
		0.01080370	\$95.58	REG 133549	SCH D OF MIDDLETON-CROSS PLAINS
		0.00082340	\$7.28	VTAE 000400	MADISON AREA VOCATIONAL TECH DIST
		Parcel Total:	\$154.98		

File Number Total:		\$154.98			
--------------------	--	----------	--	--	--

FILE NO: PR 40145 *		DATE OF PURCHASE: 04/24/2013		GRANTOR: Robert A. & Catherine C. Be	
LEGAL DESCRIPTION: T07 R08-E S31 Pt. Lot 1, CSM 13471		PARCEL NO: 038-0708-312-8670-7, 038-0708-312-8501-0		CONTROL NO: 124809	
0.45	\$23,108.89	0.73083753	\$16,888.85		
		0	\$0.00	STAT 999999	STATE OF WISCONSIN
		0.00385770	\$65.15	CNTY 13	DANE COUNTY
		0.00203280	\$34.33	MUNI 13038	TOWN OF MIDDLETON
		0.01080370	\$182.46	REG 133549	SCH D OF MIDDLETON-CROSS PLAINS
		0.00082340	\$13.91	VTAE 000400	MADISON AREA VOCATIONAL TECH DIST
		Parcel Total:	\$295.85		

File Number Total:		\$295.85			
--------------------	--	----------	--	--	--

Municipality Total:		\$2,589.45			
---------------------	--	------------	--	--	--



# State of Wisconsin / Department of Natural Resources

Tony Evers , Governor

, Secretary

2/5/2025

## Chapter 70.114 - Aids Payment Worksheet For Tax Year 2024(Payment Year 2025) - Payment Due January 31, 2025

1271 of 7093

DETAIL FOR TOWN OF MONTROSE, DANE COUNTY

Acres	Est. Adjust. Purch. Price	Level of Assessment	Adjusted Local Value	Net Gen. Tax Rate	Calc. Aid Pay Amount	Taxing Jurisdiction Type	Code	Description
FILE NO: P 1767 *			DATE OF PURCHASE: 02/17/2003			GRANTOR: DENNIS MIDTHUN		
LEGAL DESCRIPTION: T05 R08-E S23 PT OF NWSE				PARCEL NO: 040-0508-234-8500-1		CONTROL NO: 89243		
16.72	\$99,203.66	0.93210848	\$92,468.58					
				0	\$0.00	STAT	999999	STATE OF WISCONSIN
				0.00309320	\$286.02	CNTY	13	DANE COUNTY
				0.00192880	\$178.35	MUNI	13040	TOWN OF MONTROSE
				0.00852360	\$788.16	REG	130350	SCH D OF BELLEVILLE
				0.00066040	\$61.06	VTAE	000400	MADISON AREA VOCATIONAL TECH DIST
<b>Parcel Total:</b>					<b>\$1,313.59</b>			

LEGAL DESCRIPTION: T05 R08-E S23 PT OF SWNE				PARCEL NO: 0508-231-9375-0		CONTROL NO: 89521		
0.1	\$987.25	0.93210848	\$920.23					
				0	\$0.00	STAT	999999	STATE OF WISCONSIN
				0.00309320	\$2.85	CNTY	13	DANE COUNTY
				0.00192880	\$1.77	MUNI	13040	TOWN OF MONTROSE
				0.00852360	\$7.84	REG	130350	SCH D OF BELLEVILLE
				0.00066040	\$0.61	VTAE	000400	MADISON AREA VOCATIONAL TECH DIST
<b>Parcel Total:</b>					<b>\$13.07</b>			

<b>File Number Total:</b>					<b>\$1,326.66</b>			
---------------------------	--	--	--	--	-------------------	--	--	--



# State of Wisconsin / Department of Natural Resources

Tony Evers , Governor

, Secretary

2/5/2025

## Chapter 70.114 - Aids Payment Worksheet For Tax Year 2024(Payment Year 2025) - Payment Due January 31, 2025

1272 of 7093

FILE NO: P 1767 A				DATE OF PURCHASE: 02/17/2003				GRANTOR: DENNIS MIDTHUN			
LEGAL DESCRIPTION: T05 R08-E S23 PT OF SESW				PARCEL NO: 0508-233-9502-0				CONTROL NO: 89522			
15.84	\$24,693.41	0.93210848	\$23,016.94								
				0	\$0.00	STAT	999999	STATE OF WISCONSIN			
				0.00309320	\$71.20	CNTY	13	DANE COUNTY			
				0.00192880	\$44.39	MUNI	13040	TOWN OF MONTROSE			
				0.00852360	\$196.19	REG	130350	SCH D OF BELLEVILLE			
				0.00066040	\$15.20	VTAE	000400	MADISON AREA VOCATIONAL TECH DIST			
Parcel Total:					\$326.98						

LEGAL DESCRIPTION: T05 R08-E S23 PT OF SWSE				PARCEL NO: 0508-234-9002-0				CONTROL NO: 89523			
39	\$341,592.15	0.93210848	\$318,400.94								
				0	\$0.00	STAT	999999	STATE OF WISCONSIN			
				0.00309320	\$984.88	CNTY	13	DANE COUNTY			
				0.00192880	\$614.13	MUNI	13040	TOWN OF MONTROSE			
				0.00852360	\$2,713.91	REG	130350	SCH D OF BELLEVILLE			
				0.00066040	\$210.26	VTAE	000400	MADISON AREA VOCATIONAL TECH DIST			
Parcel Total:					\$4,523.18						





# State of Wisconsin / Department of Natural Resources

Tony Evers , Governor

, Secretary

2/5/2025

## Chapter 70.114 - Aids Payment Worksheet For Tax Year 2024(Payment Year 2025) - Payment Due January 31, 2025

1274 of 7093

LEGAL DESCRIPTION: T05 R08-E S26 PT OF NENE	PARCEL NO: 040-0508-232-8000-3	CONTROL NO: 98405
---	--------------------------------	-------------------

1.52	\$13,273.06	0.93210848	\$12,371.93	
------	-------------	------------	-------------	--

0	\$0.00	STAT	999999	STATE OF WISCONSIN
0.00309320	\$38.27	CNTY	13	DANE COUNTY
0.00192880	\$23.86	MUNI	13040	TOWN OF MONTROSE
0.00852360	\$105.45	REG	130350	SCH D OF BELLEVILLE
0.00066040	\$8.17	VTAE	000400	MADISON AREA VOCATIONAL TECH DIST

Parcel Total:	\$175.75
---------------	----------

File Number Total:	\$2,972.24
--------------------	------------

FILE NO: P 1866 *	DATE OF PURCHASE: 04/04/2006	GRANTOR: WAYNE F YOUNG
-------------------	------------------------------	------------------------

LEGAL DESCRIPTION: T05 R08-E S26 PT OF SENE	PARCEL NO: 0508-261-9500-6	CONTROL NO: 96876
---	----------------------------	-------------------

20	\$248,838.30	0.93210848	\$231,944.29	
----	--------------	------------	--------------	--

0	\$0.00	STAT	999999	STATE OF WISCONSIN
0.00309320	\$717.45	CNTY	13	DANE COUNTY
0.00192880	\$447.37	MUNI	13040	TOWN OF MONTROSE
0.00852360	\$1,976.99	REG	130350	SCH D OF BELLEVILLE
0.00066040	\$153.17	VTAE	000400	MADISON AREA VOCATIONAL TECH DIST

Parcel Total:	\$3,294.98
---------------	------------



# State of Wisconsin / Department of Natural Resources

Tony Evers , Governor

, Secretary

2/5/2025

## Chapter 70.114 - Aids Payment Worksheet For Tax Year 2024(Payment Year 2025) - Payment Due January 31, 2025

1275 of 7093

LEGAL DESCRIPTION: T05 R08-E S26 PT OF NESE	PARCEL NO: 0508-264-8000-0	CONTROL NO: 96877
---	----------------------------	-------------------

15.9	\$236,141.41	0.93210848	\$220,109.41
------	--------------	------------	--------------

0	\$0.00	STAT	999999	STATE OF WISCONSIN
---	--------	------	--------	--------------------

0.00309320	\$680.84	CNTY	13	DANE COUNTY
------------	----------	------	----	-------------

0.00192880	\$424.54	MUNI	13040	TOWN OF MONTROSE
------------	----------	------	-------	------------------

0.00852360	\$1,876.12	REG	130350	SCH D OF BELLEVILLE
------------	------------	-----	--------	---------------------

0.00066040	\$145.35	VTAE	000400	MADISON AREA VOCATIONAL TECH DIST
------------	----------	------	--------	-----------------------------------

Parcel Total:	\$3,126.85
---------------	------------

File Number Total:	\$6,421.83
--------------------	------------

FILE NO: P 1868 *	DATE OF PURCHASE: 05/18/2006	GRANTOR: HERBERT BLASER
-------------------	------------------------------	-------------------------

LEGAL DESCRIPTION: T05 R08-E S25 PT OF NWSW	PARCEL NO: 040-0508-253-8500-8	CONTROL NO: 96897
---	--------------------------------	-------------------

36.94	\$500,923.68	0.93210848	\$466,915.21
-------	--------------	------------	--------------

0	\$0.00	STAT	999999	STATE OF WISCONSIN
---	--------	------	--------	--------------------

0.00309320	\$1,444.26	CNTY	13	DANE COUNTY
------------	------------	------	----	-------------

0.00192880	\$900.58	MUNI	13040	TOWN OF MONTROSE
------------	----------	------	-------	------------------

0.00852360	\$3,979.78	REG	130350	SCH D OF BELLEVILLE
------------	------------	-----	--------	---------------------

0.00066040	\$308.33	VTAE	000400	MADISON AREA VOCATIONAL TECH DIST
------------	----------	------	--------	-----------------------------------

Parcel Total:	\$6,632.95
---------------	------------

File Number Total:	\$6,632.95
--------------------	------------



# State of Wisconsin / Department of Natural Resources

Tony Evers , Governor

, Secretary

2/5/2025

## Chapter 70.114 - Aids Payment Worksheet For Tax Year 2024(Payment Year 2025) - Payment Due January 31, 2025

1276 of 7093

FILE NO: WM 60210 *		DATE OF PURCHASE: 01/08/2014			GRANTOR: Larry F. and Bonnie M. Dona			
LEGAL DESCRIPTION: T05 R08-E S36 PT OF NENW				PARCEL NO: 040-0508-362-8190-2		CONTROL NO: 125920		
1.37	\$585.78	0.93210848	\$546.01					
				0	\$0.00	STAT	999999	STATE OF WISCONSIN
				0.00309320	\$1.69	CNTY	13	DANE COUNTY
				0.00192880	\$1.05	MUNI	13040	TOWN OF MONTROSE
				0.00852360	\$4.65	REG	130350	SCH D OF BELLEVILLE
				0.00066040	\$0.36	VTAE	000400	MADISON AREA VOCATIONAL TECH DIST
Parcel Total:					\$7.75			

LEGAL DESCRIPTION: T05 R08-E S36 PT OF SENW		PARCEL NO: 040-0508-362-9540-6			CONTROL NO: 129474			
4.4	\$6,781.51	0.93210848	\$6,321.10					
				0	\$0.00	STAT	999999	STATE OF WISCONSIN
				0.00309320	\$19.55	CNTY	13	DANE COUNTY
				0.00192880	\$12.19	MUNI	13040	TOWN OF MONTROSE
				0.00852360	\$53.88	REG	130350	SCH D OF BELLEVILLE
				0.00066040	\$4.17	VTAE	000400	MADISON AREA VOCATIONAL TECH DIST
Parcel Total:					\$89.79			

File Number Total:		\$97.54
--------------------	--	---------

Municipality Total:		\$34,653.82
---------------------	--	-------------





# State of Wisconsin / Department of Natural Resources

Tony Evers , Governor

, Secretary

2/5/2025

## Chapter 70.114 - Aids Payment Worksheet For Tax Year 2024(Payment Year 2025) - Payment Due January 31, 2025

1277 of 7093

DETAIL FOR TOWN OF OREGON, DANE COUNTY

Acres	Est. Adjust. Purch. Price	Level of Assessment	Adjusted Local Value	Net Gen. Tax Rate	Calc. Aid Pay Amount	Taxing Jurisdiction Type	Code	Description
FILE NO: FI 2397 *			DATE OF PURCHASE: 03/02/1995			GRANTOR: GILES F GOBEL		
LEGAL DESCRIPTION: T05 R09-E S30 PT OF SENW				PARCEL NO: 21-0509-302-9501-3		CONTROL NO: 74462		
5.3	\$31,235.14	0.69889729	\$21,830.16					
				0	\$0.00	STAT	999999	STATE OF WISCONSIN
				0.00390480	\$85.24	CNTY	13	DANE COUNTY
				0.00246710	\$53.86	MUNI	13042	TOWN OF OREGON
				0.01075910	\$234.87	REG	130350	SCH D OF BELLEVILLE
				0.00083350	\$18.20	VTAE	000400	MADISON AREA VOCATIONAL TECH DIST
<b>Parcel Total:</b>					<b>\$392.17</b>			

LEGAL DESCRIPTION: T05 R09-E S30 PT OF SWNE				PARCEL NO: 21-0509-301-9001-9		CONTROL NO: 74463		
37.75	\$222,940.83	0.69889729	\$155,812.74					
				0	\$0.00	STAT	999999	STATE OF WISCONSIN
				0.00390480	\$608.41	CNTY	13	DANE COUNTY
				0.00246710	\$384.40	MUNI	13042	TOWN OF OREGON
				0.01075910	\$1,676.40	REG	130350	SCH D OF BELLEVILLE
				0.00083350	\$129.87	VTAE	000400	MADISON AREA VOCATIONAL TECH DIST
<b>Parcel Total:</b>					<b>\$2,799.08</b>			



# State of Wisconsin / Department of Natural Resources

Tony Evers , Governor

, Secretary

2/5/2025

## Chapter 70.114 - Aids Payment Worksheet For Tax Year 2024(Payment Year 2025) - Payment Due January 31, 2025

1278 of 7093

LEGAL DESCRIPTION: T05 R09-E S30 PT OF SENE	PARCEL NO: 21-0509-301-9600-4	CONTROL NO: 74464
---	-------------------------------	-------------------

25.28    \$149,147.80    0.69889729    \$104,239.00

0	\$0.00	STAT	999999	STATE OF WISCONSIN
0.00390480	\$407.03	CNTY	13	DANE COUNTY
0.00246710	\$257.17	MUNI	13042	TOWN OF OREGON
0.01075910	\$1,121.52	REG	130350	SCH D OF BELLEVILLE
0.00083350	\$86.89	VTAE	000400	MADISON AREA VOCATIONAL TECH DIST

Parcel Total:                    \$1,872.61

LEGAL DESCRIPTION: T05 R09-E S30 PT OF NWNE	PARCEL NO: 21-0509-301-8600	CONTROL NO: 74465
---	-----------------------------	-------------------

2.76    \$16,398.45    0.69889729    \$11,460.83

0	\$0.00	STAT	999999	STATE OF WISCONSIN
0.00390480	\$44.75	CNTY	13	DANE COUNTY
0.00246710	\$28.27	MUNI	13042	TOWN OF OREGON
0.01075910	\$123.31	REG	130350	SCH D OF BELLEVILLE
0.00083350	\$9.55	VTAE	000400	MADISON AREA VOCATIONAL TECH DIST

Parcel Total:                    \$205.88

LEGAL DESCRIPTION: T05 R09-E S30 PT OF NENE	PARCEL NO: 21-0509-301-8220-6	CONTROL NO: 74466
---	-------------------------------	-------------------

3    \$17,569.77    0.69889729    \$12,279.46

0	\$0.00	STAT	999999	STATE OF WISCONSIN
0.00390480	\$47.95	CNTY	13	DANE COUNTY
0.00246710	\$30.29	MUNI	13042	TOWN OF OREGON
0.01075910	\$132.12	REG	130350	SCH D OF BELLEVILLE
0.00083350	\$10.24	VTAE	000400	MADISON AREA VOCATIONAL TECH DIST

Parcel Total:                    \$220.60



# State of Wisconsin / Department of Natural Resources

Tony Evers , Governor

, Secretary

2/5/2025

## Chapter 70.114 - Aids Payment Worksheet For Tax Year 2024(Payment Year 2025) - Payment Due January 31, 2025

1279 of 7093

File Number Total: \$5,490.34

FILE NO: FI 2667 \*

DATE OF PURCHASE: 06/08/2001

GRANTOR: GILES GOBEL

LEGAL DESCRIPTION: T05 R09-E S29 PT OF NESE

PARCEL NO: 042-0509-294-8200-0

CONTROL NO: 85867

19.4 \$153,468.38 0.69889729 \$107,258.64

0 \$0.00 STAT 999999 STATE OF WISCONSIN

0.00390480 \$418.82 CNTY 13 DANE COUNTY

0.00246710 \$264.62 MUNI 13042 TOWN OF OREGON

0.01075910 \$1,154.01 REG 130350 SCH D OF BELLEVILLE

0.00083350 \$89.40 VTAE 000400 MADISON AREA VOCATIONAL TECH DIST

Parcel Total: \$1,926.85

LEGAL DESCRIPTION: T05 R09-E S29 PT OF SWSE

PARCEL NO: 042-0509-294-9000-0

CONTROL NO: 85868

2 \$14,466.40 0.69889729 \$10,110.53

0 \$0.00 STAT 999999 STATE OF WISCONSIN

0.00390480 \$39.48 CNTY 13 DANE COUNTY

0.00246710 \$24.94 MUNI 13042 TOWN OF OREGON

0.01075910 \$108.78 REG 130350 SCH D OF BELLEVILLE

0.00083350 \$8.43 VTAE 000400 MADISON AREA VOCATIONAL TECH DIST

Parcel Total: \$181.63



# State of Wisconsin / Department of Natural Resources

Tony Evers , Governor

, Secretary

2/5/2025

## Chapter 70.114 - Aids Payment Worksheet For Tax Year 2024(Payment Year 2025) - Payment Due January 31, 2025

1280 of 7093

LEGAL DESCRIPTION: T05 R09-E S29 PT OF NESW	PARCEL NO: 042-0509-293-8300-0	CONTROL NO: 85869
---	--------------------------------	-------------------

5.45	\$39,863.37	0.69889729	\$27,860.40
------	-------------	------------	-------------

0	\$0.00	STAT	999999	STATE OF WISCONSIN
0.00390480	\$108.79	CNTY	13	DANE COUNTY
0.00246710	\$68.73	MUNI	13042	TOWN OF OREGON
0.01075910	\$299.75	REG	130350	SCH D OF BELLEVILLE
0.00083350	\$23.22	VTAE	000400	MADISON AREA VOCATIONAL TECH DIST

Parcel Total:	\$500.49
---------------	----------

LEGAL DESCRIPTION: T05 R09-E S29 PT OF NWSE	PARCEL NO: 042-0509-294-8700-5	CONTROL NO: 85870
---	--------------------------------	-------------------

30.2	\$42,278.78	0.69889729	\$29,548.53
------	-------------	------------	-------------

0	\$0.00	STAT	999999	STATE OF WISCONSIN
0.00390480	\$115.38	CNTY	13	DANE COUNTY
0.00246710	\$72.90	MUNI	13042	TOWN OF OREGON
0.01075910	\$317.92	REG	130350	SCH D OF BELLEVILLE
0.00083350	\$24.63	VTAE	000400	MADISON AREA VOCATIONAL TECH DIST

Parcel Total:	\$530.83
---------------	----------

File Number Total:	\$3,139.80
--------------------	------------



# State of Wisconsin / Department of Natural Resources

Tony Evers , Governor

, Secretary

2/5/2025

## Chapter 70.114 - Aids Payment Worksheet For Tax Year 2024(Payment Year 2025) - Payment Due January 31, 2025

1281 of 7093

FILE NO: W 1071 *				DATE OF PURCHASE: 11/15/1993				GRANTOR: GILES GOBEL			
LEGAL DESCRIPTION: T05 R09-E S32 PT OF NWNW				PARCEL NO: 322-8500-2				CONTROL NO: 72012			
13	\$56,085.56	0.69889729	\$39,198.05								
				0	\$0.00	STAT	999999	STATE OF WISCONSIN			
				0.00390480	\$153.06	CNTY	13	DANE COUNTY			
				0.00246710	\$96.71	MUNI	13042	TOWN OF OREGON			
				0.01075910	\$421.74	REG	130350	SCH D OF BELLEVILLE			
				0.00083350	\$32.67	VTAE	000400	MADISON AREA VOCATIONAL TECH DIST			
Parcel Total:					\$704.18						

LEGAL DESCRIPTION: T05 R09-E S29 PT OF NWNW				PARCEL NO: 292-8500-9				CONTROL NO: 72013			
20	\$81,335.36	0.69889729	\$56,845.06								
				0	\$0.00	STAT	999999	STATE OF WISCONSIN			
				0.00390480	\$221.97	CNTY	13	DANE COUNTY			
				0.00246710	\$140.24	MUNI	13042	TOWN OF OREGON			
				0.01075910	\$611.60	REG	130350	SCH D OF BELLEVILLE			
				0.00083350	\$47.38	VTAE	000400	MADISON AREA VOCATIONAL TECH DIST			
Parcel Total:					\$1,021.19						



# State of Wisconsin / Department of Natural Resources

Tony Evers , Governor

, Secretary

2/5/2025

## Chapter 70.114 - Aids Payment Worksheet For Tax Year 2024(Payment Year 2025) - Payment Due January 31, 2025

1282 of 7093

LEGAL DESCRIPTION: T05 R09-E S29 NENW	PARCEL NO: 292-8000-4	CONTROL NO: 72014
---------------------------------------	-----------------------	-------------------

40	\$24,682.67	0.69889729	\$17,250.65	
----	-------------	------------	-------------	--

0	\$0.00	STAT	999999	STATE OF WISCONSIN
0.00390480	\$67.36	CNTY	13	DANE COUNTY
0.00246710	\$42.56	MUNI	13042	TOWN OF OREGON
0.01075910	\$185.60	REG	130350	SCH D OF BELLEVILLE
0.00083350	\$14.38	VTAE	000400	MADISON AREA VOCATIONAL TECH DIST

Parcel Total:	\$309.90
---------------	----------

LEGAL DESCRIPTION: T05 R09-E S29 SWNW	PARCEL NO: 292-9000-2	CONTROL NO: 72015
---------------------------------------	-----------------------	-------------------

40	\$131,252.76	0.69889729	\$91,732.20	
----	--------------	------------	-------------	--

0	\$0.00	STAT	999999	STATE OF WISCONSIN
0.00390480	\$358.19	CNTY	13	DANE COUNTY
0.00246710	\$226.31	MUNI	13042	TOWN OF OREGON
0.01075910	\$986.96	REG	130350	SCH D OF BELLEVILLE
0.00083350	\$76.46	VTAE	000400	MADISON AREA VOCATIONAL TECH DIST

Parcel Total:	\$1,647.92
---------------	------------

LEGAL DESCRIPTION: T05 R09-E S29 NWSW	PARCEL NO: 293-8500-8	CONTROL NO: 72016
---------------------------------------	-----------------------	-------------------

40	\$121,164.89	0.69889729	\$84,681.81	
----	--------------	------------	-------------	--

0	\$0.00	STAT	999999	STATE OF WISCONSIN
0.00390480	\$330.66	CNTY	13	DANE COUNTY
0.00246710	\$208.92	MUNI	13042	TOWN OF OREGON
0.01075910	\$911.10	REG	130350	SCH D OF BELLEVILLE
0.00083350	\$70.58	VTAE	000400	MADISON AREA VOCATIONAL TECH DIST

Parcel Total:	\$1,521.26
---------------	------------





# State of Wisconsin / Department of Natural Resources

Tony Evers , Governor

, Secretary

2/5/2025

## Chapter 70.114 - Aids Payment Worksheet For Tax Year 2024(Payment Year 2025) - Payment Due January 31, 2025

1284 of 7093

LEGAL DESCRIPTION: T05 R09-E S29 PT OF SESW      PARCEL NO: 293-9500-6      CONTROL NO: 72020

5      \$145,847.55      0.69889729      \$101,932.46

0      \$0.00      STAT      999999      STATE OF WISCONSIN

0.00390480      \$398.02      CNTY      13      DANE COUNTY

0.00246710      \$251.48      MUNI      13042      TOWN OF OREGON

0.01075910      \$1,096.70      REG      130350      SCH D OF BELLEVILLE

0.00083350      \$84.96      VTAE      000400      MADISON AREA VOCATIONAL TECH DIST

Parcel Total:      \$1,831.16

LEGAL DESCRIPTION: T05 R09-E S29 PT OF NENE      PARCEL NO: 291-8140-6      CONTROL NO: 72021

37      \$64,512.20      0.69889729      \$45,087.40

0      \$0.00      STAT      999999      STATE OF WISCONSIN

0.00390480      \$176.06      CNTY      13      DANE COUNTY

0.00246710      \$111.23      MUNI      13042      TOWN OF OREGON

0.01075910      \$485.10      REG      130350      SCH D OF BELLEVILLE

0.00083350      \$37.58      VTAE      000400      MADISON AREA VOCATIONAL TECH DIST

Parcel Total:      \$809.97

LEGAL DESCRIPTION: T05 R09-E S29 SWNE      PARCEL NO: 291-9000-3      CONTROL NO: 72022

40      \$42,077.97      0.69889729      \$29,408.18

0      \$0.00      STAT      999999      STATE OF WISCONSIN

0.00390480      \$114.83      CNTY      13      DANE COUNTY

0.00246710      \$72.55      MUNI      13042      TOWN OF OREGON

0.012408      \$364.90      REG      134144      SCH D OF OREGON

0.00083350      \$24.51      VTAE      000400      MADISON AREA VOCATIONAL TECH DIST

Parcel Total:      \$576.79





# State of Wisconsin / Department of Natural Resources

Tony Evers , Governor

, Secretary

2/5/2025

## Chapter 70.114 - Aids Payment Worksheet For Tax Year 2024(Payment Year 2025) - Payment Due January 31, 2025

1285 of 7093

LEGAL DESCRIPTION: T05 R09-E S29 PT OF SENE	PARCEL NO: 291-9550-8	CONTROL NO: 72023
---	-----------------------	-------------------

30	\$84,692.96	0.69889729	\$59,191.68
----	-------------	------------	-------------

0	\$0.00	STAT	999999	STATE OF WISCONSIN
0.00390480	\$231.13	CNTY	13	DANE COUNTY
0.00246710	\$146.03	MUNI	13042	TOWN OF OREGON
0.01075910	\$636.85	REG	130350	SCH D OF BELLEVILLE
0.00083350	\$49.34	VTAE	000400	MADISON AREA VOCATIONAL TECH DIST

Parcel Total:	\$1,063.35
---------------	------------

LEGAL DESCRIPTION: T05 R09-E S30 PT OF SENE	PARCEL NO: 301-9500-5	CONTROL NO: 72029
---	-----------------------	-------------------

20	\$163,222.78	0.69889729	\$114,075.96
----	--------------	------------	--------------

0	\$0.00	STAT	999999	STATE OF WISCONSIN
0.00390480	\$445.44	CNTY	13	DANE COUNTY
0.00246710	\$281.44	MUNI	13042	TOWN OF OREGON
0.01075910	\$1,227.35	REG	130350	SCH D OF BELLEVILLE
0.00083350	\$95.08	VTAE	000400	MADISON AREA VOCATIONAL TECH DIST

Parcel Total:	\$2,049.31
---------------	------------

File Number Total:	\$15,098.49
--------------------	-------------



# State of Wisconsin / Department of Natural Resources

Tony Evers , Governor

, Secretary

2/5/2025

## Chapter 70.114 - Aids Payment Worksheet For Tax Year 2024(Payment Year 2025) - Payment Due January 31, 2025

1286 of 7093

FILE NO: W 1071 A		DATE OF PURCHASE: 11/15/1993			GRANTOR: GILES GOBEL		
LEGAL DESCRIPTION: T05 R09-E S29 PT OF NWSE				PARCEL NO: 294-8500-7		CONTROL NO: 72024	
8	\$157,069.68	0.69889729	\$109,775.58				
		0	\$0.00	STAT	999999	STATE OF WISCONSIN	
		0.00390480	\$428.65	CNTY	13	DANE COUNTY	
		0.00246710	\$270.83	MUNI	13042	TOWN OF OREGON	
		0.01075910	\$1,181.09	REG	130350	SCH D OF BELLEVILLE	
		0.00083350	\$91.50	VTAE	000400	MADISON AREA VOCATIONAL TECH DIST	
Parcel Total:			\$1,972.07				

LEGAL DESCRIPTION: T05 R09-E S29 PT OF NESE		PARCEL NO: 294-8010-0			CONTROL NO: 72025		
8	\$167,152.54	0.69889729	\$116,822.46				
		0	\$0.00	STAT	999999	STATE OF WISCONSIN	
		0.00390480	\$456.16	CNTY	13	DANE COUNTY	
		0.00246710	\$288.21	MUNI	13042	TOWN OF OREGON	
		0.01075910	\$1,256.90	REG	130350	SCH D OF BELLEVILLE	
		0.00083350	\$97.37	VTAE	000400	MADISON AREA VOCATIONAL TECH DIST	
Parcel Total:			\$2,098.64				



# State of Wisconsin / Department of Natural Resources

Tony Evers , Governor

, Secretary

2/5/2025

## Chapter 70.114 - Aids Payment Worksheet For Tax Year 2024(Payment Year 2025) - Payment Due January 31, 2025

1287 of 7093

LEGAL DESCRIPTION: T05 R09-E S20 SWSW	PARCEL NO: 203-9000-9/9190-0	CONTROL NO: 72026
---------------------------------------	------------------------------	-------------------

40    \$174,459.97    0.69889729    \$121,929.60

0	\$0.00	STAT	999999	STATE OF WISCONSIN
0.00390480	\$476.11	CNTY	13	DANE COUNTY
0.00246710	\$300.81	MUNI	13042	TOWN OF OREGON
0.012408	\$1,512.91	REG	134144	SCH D OF OREGON
0.00083350	\$101.63	VTAE	000400	MADISON AREA VOCATIONAL TECH DIST

Parcel Total:                    \$2,391.46

LEGAL DESCRIPTION: T05 R09-E S30 PT OF NENE	PARCEL NO: 301-8000-2	CONTROL NO: 72027
---	-----------------------	-------------------

38    \$163,222.78    0.69889729    \$114,075.96

0	\$0.00	STAT	999999	STATE OF WISCONSIN
0.00390480	\$445.44	CNTY	13	DANE COUNTY
0.00246710	\$281.44	MUNI	13042	TOWN OF OREGON
0.01075910	\$1,227.35	REG	130350	SCH D OF BELLEVILLE
0.00083350	\$95.08	VTAE	000400	MADISON AREA VOCATIONAL TECH DIST

Parcel Total:                    \$2,049.31

LEGAL DESCRIPTION: T05 R09-E S30 PT OF NWNE	PARCEL NO: 301-8500-7	CONTROL NO: 72028
---	-----------------------	-------------------

13.2    \$158,745.98    0.69889729    \$110,947.13

0	\$0.00	STAT	999999	STATE OF WISCONSIN
0.00390480	\$433.22	CNTY	13	DANE COUNTY
0.00246710	\$273.72	MUNI	13042	TOWN OF OREGON
0.01075910	\$1,193.69	REG	130350	SCH D OF BELLEVILLE
0.00083350	\$92.48	VTAE	000400	MADISON AREA VOCATIONAL TECH DIST

Parcel Total:                    \$1,993.11



# State of Wisconsin / Department of Natural Resources

Tony Evers , Governor

, Secretary

2/5/2025

## Chapter 70.114 - Aids Payment Worksheet For Tax Year 2024(Payment Year 2025) - Payment Due January 31, 2025

1288 of 7093

LEGAL DESCRIPTION: T05 R09-E S29 PT OF NWNW      PARCEL NO: 292-8500-9      CONTROL NO: 72366

20      \$81,340.37      0.69889729      \$56,848.57

0      \$0.00      STAT      999999      STATE OF WISCONSIN

0.00390480      \$221.98      CNTY      13      DANE COUNTY

0.00246710      \$140.25      MUNI      13042      TOWN OF OREGON

0.01075910      \$611.64      REG      130350      SCH D OF BELLEVILLE

0.00083350      \$47.38      VTAE      000400      MADISON AREA VOCATIONAL TECH DIST

Parcel Total:      \$1,021.25

File Number Total:      \$11,525.84

FILE NO: W 1380 \*      DATE OF PURCHASE: 09/14/2000      GRANTOR: RE-FORMED CONGREG OF THE GOD

LEGAL DESCRIPTION: T05 R09-E S29 PT OF NWNE      PARCEL NO: 042-0509-291-8590-2      CONTROL NO: 84577

34.05      \$372,802.08      0.69889729      \$260,550.36

0      \$0.00      STAT      999999      STATE OF WISCONSIN

0.00390480      \$1,017.39      CNTY      13      DANE COUNTY

0.00246710      \$642.80      MUNI      13042      TOWN OF OREGON

0.01075910      \$2,803.29      REG      130350      SCH D OF BELLEVILLE

0.00083350      \$217.17      VTAE      000400      MADISON AREA VOCATIONAL TECH DIST

Parcel Total:      \$4,680.65

File Number Total:      \$4,680.65



# State of Wisconsin / Department of Natural Resources

Tony Evers , Governor

, Secretary

2/5/2025

## Chapter 70.114 - Aids Payment Worksheet For Tax Year 2024(Payment Year 2025) - Payment Due January 31, 2025

1289 of 7093

FILE NO: WM 60146 *				DATE OF PURCHASE: 12/09/2011				GRANTOR: Natural Heritage Land Trust			
LEGAL DESCRIPTION: T05 R09-E S30 PT OF NESW				PARCEL NO: 042/0509-303-8050-0				CONTROL NO: 123177			
36	\$13,546.47	0.69889729	\$9,467.59								
				0	\$0.00	STAT	999999	STATE OF WISCONSIN			
				0.00390480	\$36.97	CNTY	13	DANE COUNTY			
				0.00246710	\$23.36	MUNI	13042	TOWN OF OREGON			
				0.01075910	\$101.86	REG	130350	SCH D OF BELLEVILLE			
				0.00083350	\$7.89	VTAE	000400	MADISON AREA VOCATIONAL TECH DIST			
Parcel Total:					\$170.08						

LEGAL DESCRIPTION: T05 R09-E S30 PT OF SESW				PARCEL NO: 042/0509-303-9510-1				CONTROL NO: 123178			
39	\$20,395.31	0.69889729	\$14,254.23								
				0	\$0.00	STAT	999999	STATE OF WISCONSIN			
				0.00390480	\$55.66	CNTY	13	DANE COUNTY			
				0.00246710	\$35.17	MUNI	13042	TOWN OF OREGON			
				0.01075910	\$153.36	REG	130350	SCH D OF BELLEVILLE			
				0.00083350	\$11.88	VTAE	000400	MADISON AREA VOCATIONAL TECH DIST			
Parcel Total:					\$256.07						

File Number Total:					\$426.15						
--------------------	--	--	--	--	----------	--	--	--	--	--	--

Municipality Total:					\$40,361.27						
---------------------	--	--	--	--	-------------	--	--	--	--	--	--



# State of Wisconsin / Department of Natural Resources

Tony Evers , Governor

, Secretary

2/5/2025

## Chapter 70.114 - Aids Payment Worksheet For Tax Year 2024(Payment Year 2025) - Payment Due January 31, 2025

1290 of 7093

DETAIL FOR TOWN OF PERRY, DANE COUNTY

Acres	Est. Adjust. Purch. Price	Level of Assessment	Adjusted Local Value	Net Gen. Tax Rate	Calc. Aid Pay Amount	----- Taxing Jurisdiction ----- Type	Code	Description
-------	------------------------------	------------------------	-------------------------	----------------------	-------------------------	---	------	-------------

FILE NO: WM 60156 *	DATE OF PURCHASE: 09/10/2012	GRANTOR: Verdean L. & Mary J. Sherve
---------------------	------------------------------	--------------------------------------

LEGAL DESCRIPTION: T05 R06-E S24 PT OF NENE	PARCEL NO: 044/0506-241-8001-0, 044/0506-241-8100-0	CONTROL NO: 124058
---	---	--------------------

30.41	\$14,174.23	0.78123173	\$11,073.35					
				0	\$0.00	STAT	999999	STATE OF WISCONSIN
				0.00338110	\$37.44	CNTY	13	DANE COUNTY
				0.00242630	\$26.87	MUNI	13044	TOWN OF PERRY
				0.00938540	\$103.93	REG	133794	SCH D OF MOUNT HOREB AREA
				0.00072060	\$7.98	VTAE	000400	MADISON AREA VOCATIONAL TECH DIST

Parcel Total: \$176.22

LEGAL DESCRIPTION: T05 R06-E S24 PT OF SENE	PARCEL NO: 044/0506-241-9501-0, 044/0506-241-8100-0	CONTROL NO: 124059
---	---	--------------------

26.25	\$57,097.72	0.78123173	\$44,606.55					
				0	\$0.00	STAT	999999	STATE OF WISCONSIN
				0.00338110	\$150.82	CNTY	13	DANE COUNTY
				0.00242630	\$108.23	MUNI	13044	TOWN OF PERRY
				0.00938540	\$418.65	REG	133794	SCH D OF MOUNT HOREB AREA
				0.00072060	\$32.14	VTAE	000400	MADISON AREA VOCATIONAL TECH DIST

Parcel Total: \$709.84

File Number Total: \$886.06

Municipality Total: \$886.06



# State of Wisconsin / Department of Natural Resources

Tony Evers , Governor

, Secretary

2/5/2025

## Chapter 70.114 - Aids Payment Worksheet For Tax Year 2024(Payment Year 2025) - Payment Due January 31, 2025

1291 of 7093

DETAIL FOR TOWN OF PRIMROSE, DANE COUNTY

Acres	Est. Adjust. Purch. Price	Level of Assessment	Adjusted Local Value	Net Gen. Tax Rate	Calc. Aid Pay Amount	----- Taxing Jurisdiction ----- Type	Code	Description
FILE NO: WM 60156 *			DATE OF PURCHASE: 09/10/2012			GRANTOR: Verdean L. & Mary J. Sherve		
LEGAL DESCRIPTION: T05 R07-E S19 NWNW				PARCEL NO: 048/0507-192-8500-4		CONTROL NO: 124052		
31.8	\$11,842.11	0.84570689	\$10,014.96					
				0	\$0.00	STAT	999999	STATE OF WISCONSIN
				0.00333080	\$33.36	CNTY	13	DANE COUNTY
				0.00174710	\$17.50	MUNI	13048	TOWN OF PRIMROSE
				0.00924170	\$92.56	REG	133794	SCH D OF MOUNT HOREB AREA
				0.00071110	\$7.12	VTAE	000400	MADISON AREA VOCATIONAL TECH DIST
Parcel Total:					\$150.54			

LEGAL DESCRIPTION: T05 R07-E S19 NENW				PARCEL NO: 048/0507-192-8000-9		CONTROL NO: 124053		
40	\$16,307.17	0.84570689	\$13,791.09					
				0	\$0.00	STAT	999999	STATE OF WISCONSIN
				0.00333080	\$45.94	CNTY	13	DANE COUNTY
				0.00174710	\$24.09	MUNI	13048	TOWN OF PRIMROSE
				0.00924170	\$127.45	REG	133794	SCH D OF MOUNT HOREB AREA
				0.00071110	\$9.81	VTAE	000400	MADISON AREA VOCATIONAL TECH DIST
Parcel Total:					\$207.29			



# State of Wisconsin / Department of Natural Resources

Tony Evers , Governor

, Secretary

2/5/2025

## Chapter 70.114 - Aids Payment Worksheet For Tax Year 2024(Payment Year 2025) - Payment Due January 31, 2025

1292 of 7093

LEGAL DESCRIPTION: T05 R07-E S19 SENW	PARCEL NO: 048/0507-192-9500-2	CONTROL NO: 124054
---------------------------------------	--------------------------------	--------------------

40      \$16,113.04      0.84570689      \$13,626.91

0	\$0.00	STAT	999999	STATE OF WISCONSIN
0.00333080	\$45.39	CNTY	13	DANE COUNTY
0.00174710	\$23.81	MUNI	13048	TOWN OF PRIMROSE
0.00924170	\$125.94	REG	133794	SCH D OF MOUNT HOREB AREA
0.00071110	\$9.69	VTAE	000400	MADISON AREA VOCATIONAL TECH DIST

Parcel Total:                      \$204.83

LEGAL DESCRIPTION: T05 R07-E S19 PT OF SWNW	PARCEL NO: 048/0507-192-9001-0	CONTROL NO: 124055
---	--------------------------------	--------------------

33.15      \$14,171.71      0.84570689      \$11,985.11

0	\$0.00	STAT	999999	STATE OF WISCONSIN
0.00333080	\$39.92	CNTY	13	DANE COUNTY
0.00174710	\$20.94	MUNI	13048	TOWN OF PRIMROSE
0.00924170	\$110.76	REG	133794	SCH D OF MOUNT HOREB AREA
0.00071110	\$8.52	VTAE	000400	MADISON AREA VOCATIONAL TECH DIST

Parcel Total:                      \$180.14

File Number Total:              \$742.80





# State of Wisconsin / Department of Natural Resources

Tony Evers , Governor

, Secretary

2/5/2025

## Chapter 70.114 - Aids Payment Worksheet For Tax Year 2024(Payment Year 2025) - Payment Due January 31, 2025

1293 of 7093

FILE NO: WM 60178 *				DATE OF PURCHASE: 08/10/2012				GRANTOR: James H. Gnewuch Revocable T			
LEGAL DESCRIPTION: T05 R07-E S19 PT OF NWSE				PARCEL NO: 048-0507-194-8550-2				CONTROL NO: 125092			
3.9	\$1,358.93	0.84570689	\$1,149.26								
				0	\$0.00	STAT	999999	STATE OF WISCONSIN			
				0.00333080	\$3.83	CNTY	13	DANE COUNTY			
				0.00174710	\$2.01	MUNI	13048	TOWN OF PRIMROSE			
				0.00924170	\$10.62	REG	133794	SCH D OF MOUNT HOREB AREA			
				0.00071110	\$0.82	VTAE	000400	MADISON AREA VOCATIONAL TECH DIST			
				Parcel Total:		\$17.28					

LEGAL DESCRIPTION: T05 R07-E S19 PT OF SENE				PARCEL NO: 048-0507-191-9500-3				CONTROL NO: 125093			
38.8	\$12,812.78	0.84570689	\$10,835.86								
				0	\$0.00	STAT	999999	STATE OF WISCONSIN			
				0.00333080	\$36.09	CNTY	13	DANE COUNTY			
				0.00174710	\$18.93	MUNI	13048	TOWN OF PRIMROSE			
				0.00924170	\$100.14	REG	133794	SCH D OF MOUNT HOREB AREA			
				0.00071110	\$7.70	VTAE	000400	MADISON AREA VOCATIONAL TECH DIST			
				Parcel Total:		\$162.86					



# State of Wisconsin / Department of Natural Resources

Tony Evers , Governor

, Secretary

2/5/2025

## Chapter 70.114 - Aids Payment Worksheet For Tax Year 2024(Payment Year 2025) - Payment Due January 31, 2025

1294 of 7093

LEGAL DESCRIPTION: T05 R07-E S19 PT OF SWNE				PARCEL NO: 048-0507-191-9000-8				CONTROL NO: 125094	
36.9	\$16,889.57	0.84570689	\$14,283.63	0	\$0.00	STAT	999999	STATE OF WISCONSIN	
				0.00333080	\$47.58	CNTY	13	DANE COUNTY	
				0.00174710	\$24.95	MUNI	13048	TOWN OF PRIMROSE	
				0.00924170	\$132.00	REG	133794	SCH D OF MOUNT HOREB AREA	
				0.00071110	\$10.16	VTAE	000400	MADISON AREA VOCATIONAL TECH DIST	
Parcel Total:				\$214.69					

LEGAL DESCRIPTION: T05 R07-E S19 PT OF NWNE				PARCEL NO: 048-0507-191-8670-0				CONTROL NO: 125095	
25.4	\$8,930.12	0.84570689	\$7,552.26	0	\$0.00	STAT	999999	STATE OF WISCONSIN	
				0.00333080	\$25.16	CNTY	13	DANE COUNTY	
				0.00174710	\$13.19	MUNI	13048	TOWN OF PRIMROSE	
				0.00924170	\$69.80	REG	133794	SCH D OF MOUNT HOREB AREA	
				0.00071110	\$5.37	VTAE	000400	MADISON AREA VOCATIONAL TECH DIST	
Parcel Total:				\$113.52					

LEGAL DESCRIPTION: T05 R07-E S19 PT OF NENE				PARCEL NO: 048-0507-191-8000-0				CONTROL NO: 125096	
29.3	\$43,291.67	0.84570689	\$36,612.06	0	\$0.00	STAT	999999	STATE OF WISCONSIN	
				0.00333080	\$121.95	CNTY	13	DANE COUNTY	
				0.00174710	\$63.96	MUNI	13048	TOWN OF PRIMROSE	
				0.00924170	\$338.36	REG	133794	SCH D OF MOUNT HOREB AREA	
				0.00071110	\$26.03	VTAE	000400	MADISON AREA VOCATIONAL TECH DIST	
Parcel Total:				\$550.30					



# State of Wisconsin / Department of Natural Resources

Tony Evers , Governor

, Secretary

2/5/2025

Chapter 70.114 - Aids Payment Worksheet For Tax Year 2024(Payment Year 2025) - Payment Due  
January 31, 2025

1295 of 7093

File Number Total: \$1,058.65

Municipality Total: \$1,801.45



**State of Wisconsin / Department of Natural Resources**

Tony Evers , Governor

, Secretary

2/5/2025

**Chapter 70.114 - Aids Payment Worksheet For Tax Year 2024(Payment Year 2025) - Payment Due  
January 31, 2025**

1296 of 7093

DETAIL FOR TOWN OF ROXBURY, DANE COUNTY

Acres	Est. Adjust. Purch. Price	Level of Assessment	Adjusted Local Value	Net Gen. Tax Rate	Calc. Aid Pay Amount	----- Taxing Jurisdiction -----		
						Type	Code	Description
FILE NO: WR 333 *			DATE OF PURCHASE: 06/30/1994			GRANTOR: SARAH GANSER ESTATE		
LEGAL DESCRIPTION: T09 R07-E S06 PT GV LT 3				PARCEL NO: 25-0907-062-6001-1		CONTROL NO: 73873		
14.28	\$206,073.16	0.73444248	\$151,348.88					
				0	\$0.00	STAT	999999	STATE OF WISCONSIN
				0.00384740	\$582.30	CNTY	13	DANE COUNTY
				0.00186410	\$282.13	MUNI	13050	TOWN OF ROXBURY
				0.00959910	\$1,452.82	REG	565100	SCH D OF SAUK PRAIRIE
				0.00082140	\$124.31	VTAE	000400	MADISON AREA VOCATIONAL TECH DIST
Parcel Total:					\$2,441.56			

File Number Total: \$2,441.56

FILE NO: WR 373 *			DATE OF PURCHASE: 02/23/1995			GRANTOR: NORBERT O HORNUNG ESTATE		
LEGAL DESCRIPTION: T09 R07-E S17 E1/2 W1/2 NESW				PARCEL NO: 25-0907-173-8070-0		CONTROL NO: 74620		
10.15	\$151,081.00	0.73444248	\$110,960.30					
				0	\$0.00	STAT	999999	STATE OF WISCONSIN
				0.00384740	\$426.91	CNTY	13	DANE COUNTY
				0.00186410	\$206.84	MUNI	13050	TOWN OF ROXBURY
				0.00959910	\$1,065.12	REG	565100	SCH D OF SAUK PRAIRIE
				0.00082140	\$91.14	VTAE	000400	MADISON AREA VOCATIONAL TECH DIST
Parcel Total:					\$1,790.01			



# State of Wisconsin / Department of Natural Resources

Tony Evers , Governor

, Secretary

2/5/2025

## Chapter 70.114 - Aids Payment Worksheet For Tax Year 2024(Payment Year 2025) - Payment Due January 31, 2025

1297 of 7093

LEGAL DESCRIPTION: T09 R07-E S17 E1/2 W1/2 SESW	PARCEL NO: 25-0907-173-9570-3	CONTROL NO: 74621
---	-------------------------------	-------------------

10.14	\$151,081.00	0.73444248	\$110,960.30	
-------	--------------	------------	--------------	--

0	\$0.00	STAT	999999	STATE OF WISCONSIN
0.00384740	\$426.91	CNTY	13	DANE COUNTY
0.00186410	\$206.84	MUNI	13050	TOWN OF ROXBURY
0.00959910	\$1,065.12	REG	565100	SCH D OF SAUK PRAIRIE
0.00082140	\$91.14	VTAE	000400	MADISON AREA VOCATIONAL TECH DIST

Parcel Total:	\$1,790.01
---------------	------------

File Number Total:	\$3,580.02
--------------------	------------

FILE NO: WR 466 A	DATE OF PURCHASE: 01/21/1998	GRANTOR: WIS DEPARTMENT OF TRANSPORTA
-------------------	------------------------------	---------------------------------------

LEGAL DESCRIPTION: T09 R07-E S06 GOV LOT 8	PARCEL NO: 080332	CONTROL NO: 80332
--	-------------------	-------------------

2.76	\$6,082.92	0.73444248	\$4,467.56	
------	------------	------------	------------	--

0	\$0.00	STAT	999999	STATE OF WISCONSIN
0.00384740	\$17.19	CNTY	13	DANE COUNTY
0.00186410	\$8.33	MUNI	13050	TOWN OF ROXBURY
0.00959910	\$42.88	REG	565100	SCH D OF SAUK PRAIRIE
0.00082140	\$3.67	VTAE	000400	MADISON AREA VOCATIONAL TECH DIST

Parcel Total:	\$72.07
---------------	---------

File Number Total:	\$72.07
--------------------	---------



# State of Wisconsin / Department of Natural Resources

Tony Evers , Governor

, Secretary

2/5/2025

## Chapter 70.114 - Aids Payment Worksheet For Tax Year 2024(Payment Year 2025) - Payment Due January 31, 2025

1298 of 7093

FILE NO: WR 470 *		DATE OF PURCHASE: 06/02/1998		GRANTOR: LAVERNE REIBLE, ET AL	
LEGAL DESCRIPTION: T09 R07-E S06 PT GV LT 3		PARCEL NO: 25090706200013/84004		CONTROL NO: 80495	
22.13	\$524,542.06	0.73444248	\$385,245.97		
		0	\$0.00	STAT 999999	STATE OF WISCONSIN
		0.00384740	\$1,482.19	CNTY 13	DANE COUNTY
		0.00186410	\$718.13	MUNI 13050	TOWN OF ROXBURY
		0.00959910	\$3,698.02	REG 565100	SCH D OF SAUK PRAIRIE
		0.00082140	\$316.43	VTAE 000400	MADISON AREA VOCATIONAL TECH DIST
		Parcel Total:	\$6,214.77		

File Number Total:		\$6,214.77			
--------------------	--	------------	--	--	--

FILE NO: WR 488 *		DATE OF PURCHASE: 08/24/1999		GRANTOR: EUGENE UNGER	
LEGAL DESCRIPTION: T09 R07-E S06 PT GV LT 3		PARCEL NO: 062-8500-3;8515-6		CONTROL NO: 82117	
1.2	\$21,715.43	0.73444248	\$15,948.74		
		0	\$0.00	STAT 999999	STATE OF WISCONSIN
		0.00384740	\$61.36	CNTY 13	DANE COUNTY
		0.00186410	\$29.73	MUNI 13050	TOWN OF ROXBURY
		0.00959910	\$153.09	REG 565100	SCH D OF SAUK PRAIRIE
		0.00082140	\$13.10	VTAE 000400	MADISON AREA VOCATIONAL TECH DIST
		Parcel Total:	\$257.28		

File Number Total:		\$257.28			
--------------------	--	----------	--	--	--

Municipality Total:		\$12,565.70			
---------------------	--	-------------	--	--	--



# State of Wisconsin / Department of Natural Resources

Tony Evers , Governor

, Secretary

2/5/2025

## Chapter 70.114 - Aids Payment Worksheet For Tax Year 2024(Payment Year 2025) - Payment Due January 31, 2025

1299 of 7093

DETAIL FOR TOWN OF RUTLAND, DANE COUNTY

Acres	Est. Adjust. Purch. Price	Level of Assessment	Adjusted Local Value	Net Gen. Tax Rate	Calc. Aid Pay Amount	Taxing Jurisdiction Type	Code	Description
FILE NO: FI 2639 *			DATE OF PURCHASE: 09/09/2000			GRANTOR: PORTER SIBS ENTERPRISES, LLC		
LEGAL DESCRIPTION: T05 R10-E S17 PT OF NESW				PARCEL NO: 26-0510-173-8000-5		CONTROL NO: 84781		
35.53	\$534,732.76	0.92660493	\$495,486.01					
				0	\$0.00	STAT	999999	STATE OF WISCONSIN
				0.00300920	\$1,491.01	CNTY	13	DANE COUNTY
				0.00237330	\$1,175.92	MUNI	13052	TOWN OF RUTLAND
				0.00949320	\$4,703.76	REG	134144	SCH D OF OREGON
				0.00064240	\$318.30	VTAE	000400	MADISON AREA VOCATIONAL TECH DIST
<b>Parcel Total:</b>					<b>\$7,688.99</b>			

LEGAL DESCRIPTION: T05 R10-E S17 SESW				PARCEL NO: 26-0510-173-9500-8		CONTROL NO: 84782		
40.02	\$623,394.55	0.92660493	\$577,640.47					
				0	\$0.00	STAT	999999	STATE OF WISCONSIN
				0.00300920	\$1,738.23	CNTY	13	DANE COUNTY
				0.00237330	\$1,370.89	MUNI	13052	TOWN OF RUTLAND
				0.00949320	\$5,483.67	REG	134144	SCH D OF OREGON
				0.00064240	\$371.08	VTAE	000400	MADISON AREA VOCATIONAL TECH DIST
<b>Parcel Total:</b>					<b>\$8,963.87</b>			



# State of Wisconsin / Department of Natural Resources

Tony Evers , Governor

, Secretary

2/5/2025

## Chapter 70.114 - Aids Payment Worksheet For Tax Year 2024(Payment Year 2025) - Payment Due January 31, 2025

1300 of 7093

LEGAL DESCRIPTION: T05 R10-E S17 PT OF NWSE	PARCEL NO: 26-0510-174-8730-1	CONTROL NO: 84783
---	-------------------------------	-------------------

2.22      \$8,312.15      0.92660493      \$7,702.08

0	\$0.00	STAT	999999	STATE OF WISCONSIN
0.00300920	\$23.18	CNTY	13	DANE COUNTY
0.00237330	\$18.28	MUNI	13052	TOWN OF RUTLAND
0.00949320	\$73.12	REG	134144	SCH D OF OREGON
0.00064240	\$4.95	VTAE	000400	MADISON AREA VOCATIONAL TECH DIST

Parcel Total:      \$119.53

LEGAL DESCRIPTION: T05 R10-E S17 PT OF SWSE	PARCEL NO: 26-0510-174-9040-4	CONTROL NO: 84784
---	-------------------------------	-------------------

39.9      \$412,825.65      0.92660493      \$382,526.29

0	\$0.00	STAT	999999	STATE OF WISCONSIN
0.00300920	\$1,151.09	CNTY	13	DANE COUNTY
0.00237330	\$907.83	MUNI	13052	TOWN OF RUTLAND
0.00949320	\$3,631.41	REG	134144	SCH D OF OREGON
0.00064240	\$245.74	VTAE	000400	MADISON AREA VOCATIONAL TECH DIST

Parcel Total:      \$5,936.07

LEGAL DESCRIPTION: T05 R10-E S20 NWNE	PARCEL NO: 26-0510-201-8500-5	CONTROL NO: 84785
---------------------------------------	-------------------------------	-------------------

40.01      \$398,973.17      0.92660493      \$369,690.51

0	\$0.00	STAT	999999	STATE OF WISCONSIN
0.00300920	\$1,112.47	CNTY	13	DANE COUNTY
0.00237330	\$877.37	MUNI	13052	TOWN OF RUTLAND
0.00949320	\$3,509.56	REG	134144	SCH D OF OREGON
0.00064240	\$237.49	VTAE	000400	MADISON AREA VOCATIONAL TECH DIST

Parcel Total:      \$5,736.89





# State of Wisconsin / Department of Natural Resources

Tony Evers , Governor

, Secretary

2/5/2025

## Chapter 70.114 - Aids Payment Worksheet For Tax Year 2024(Payment Year 2025) - Payment Due January 31, 2025

1301 of 7093

LEGAL DESCRIPTION: T05 R10-E S20 PT OF NENW      PARCEL NO: 26-0510-202-8000-9      CONTROL NO: 84786

40.01      \$484,863.16      0.92660493      \$449,276.60

0      \$0.00      STAT      999999      STATE OF WISCONSIN

0.00300920      \$1,351.96      CNTY      13      DANE COUNTY

0.00237330      \$1,066.25      MUNI      13052      TOWN OF RUTLAND

0.00949320      \$4,265.08      REG      134144      SCH D OF OREGON

0.00064240      \$288.62      VTAE      000400      MADISON AREA VOCATIONAL TECH DIST

Parcel Total:      \$6,971.91

File Number Total:      \$35,417.26

FILE NO: FI 2692 \*      DATE OF PURCHASE: 05/03/2001      GRANTOR: A J ARNETT LAND AND DEVELOP.

LEGAL DESCRIPTION: T05 R10-E S21 PT OF NENW      PARCEL NO: 052-0510-211-8000-7      CONTROL NO: 85889

32.5      \$273,088.16      0.92660493      \$253,044.84

0      \$0.00      STAT      999999      STATE OF WISCONSIN

0.00300920      \$761.46      CNTY      13      DANE COUNTY

0.00237330      \$600.54      MUNI      13052      TOWN OF RUTLAND

0.00792850      \$2,006.26      REG      135621      SCH D OF STOUGHTON AREA

0.00064240      \$162.56      VTAE      000400      MADISON AREA VOCATIONAL TECH DIST

Parcel Total:      \$3,530.82





# State of Wisconsin / Department of Natural Resources

Tony Evers , Governor

, Secretary

2/5/2025

## Chapter 70.114 - Aids Payment Worksheet For Tax Year 2024(Payment Year 2025) - Payment Due January 31, 2025

1303 of 7093

LEGAL DESCRIPTION: T05 R10-E S16 PT OF SENW      PARCEL NO: 052-0510-162-9502-0      CONTROL NO: 87206

2.1      \$67,329.73      0.92660493      \$62,388.06

0      \$0.00      STAT      999999      STATE OF WISCONSIN

0.00300920      \$187.74      CNTY      13      DANE COUNTY

0.00237330      \$148.06      MUNI      13052      TOWN OF RUTLAND

0.00792850      \$494.64      REG      135621      SCH D OF STOUGHTON AREA

0.00064240      \$40.08      VTAE      000400      MADISON AREA VOCATIONAL TECH DIST

Parcel Total:      \$870.52

File Number Total:      \$1,604.64

FILE NO: FI 2736 \*      DATE OF PURCHASE: 04/04/2003      GRANTOR: ELINOR M SCHMIDT

LEGAL DESCRIPTION: T05 R10-E S20 N1/2 OF SWNE      PARCEL NO: 052-0510-201-9000-8      CONTROL NO: 89246

20      \$34,810.84      0.92660493      \$32,255.90

0      \$0.00      STAT      999999      STATE OF WISCONSIN

0.00300920      \$97.06      CNTY      13      DANE COUNTY

0.00237330      \$76.55      MUNI      13052      TOWN OF RUTLAND

0.00949320      \$306.21      REG      134144      SCH D OF OREGON

0.00064240      \$20.72      VTAE      000400      MADISON AREA VOCATIONAL TECH DIST

Parcel Total:      \$500.54



# State of Wisconsin / Department of Natural Resources

Tony Evers , Governor

, Secretary

2/5/2025

## Chapter 70.114 - Aids Payment Worksheet For Tax Year 2024(Payment Year 2025) - Payment Due January 31, 2025

1304 of 7093

LEGAL DESCRIPTION: T05 R10-E S20 PT OF SENW      PARCEL NO: 052-0510-202-9500-2      CONTROL NO: 89248

17      \$345,594.17      0.92660493      \$320,229.26

0      \$0.00      STAT      999999      STATE OF WISCONSIN

0.00300920      \$963.63      CNTY      13      DANE COUNTY

0.00237330      \$759.99      MUNI      13052      TOWN OF RUTLAND

0.00949320      \$3,040.01      REG      134144      SCH D OF OREGON

0.00064240      \$205.72      VTAE      000400      MADISON AREA VOCATIONAL TECH DIST

Parcel Total:      \$4,969.35

File Number Total:      \$5,469.89

FILE NO: FI 2829 \*      DATE OF PURCHASE: 05/18/2006      GRANTOR: STOUGHTON FARMS INC

LEGAL DESCRIPTION: T05 R10-E S21 PT OF SWNW      PARCEL NO: 052-0510-212-9000-5      CONTROL NO: 97320

19.5      \$118,005.37      0.92660493      \$109,344.35

0      \$0.00      STAT      999999      STATE OF WISCONSIN

0.00300920      \$329.04      CNTY      13      DANE COUNTY

0.00237330      \$259.50      MUNI      13052      TOWN OF RUTLAND

0.00792850      \$866.94      REG      135621      SCH D OF STOUGHTON AREA

0.00064240      \$70.24      VTAE      000400      MADISON AREA VOCATIONAL TECH DIST

Parcel Total:      \$1,525.72

File Number Total:      \$1,525.72



# State of Wisconsin / Department of Natural Resources

Tony Evers , Governor

, Secretary

2/5/2025

## Chapter 70.114 - Aids Payment Worksheet For Tax Year 2024(Payment Year 2025) - Payment Due January 31, 2025

1305 of 7093

FILE NO: FI 2877 *				DATE OF PURCHASE: 11/02/2007				GRANTOR: JEAN A HANSON			
LEGAL DESCRIPTION: T05 R10-E S17 PT OF SWSW				PARCEL NO: 0510-173-9001-2				CONTROL NO: 98335			
6.59	\$78,383.93	0.92660493	\$72,630.94								
				0	\$0.00	STAT	999999	STATE OF WISCONSIN			
				0.00300920	\$218.56	CNTY	13	DANE COUNTY			
				0.00237330	\$172.37	MUNI	13052	TOWN OF RUTLAND			
				0.00949320	\$689.50	REG	134144	SCH D OF OREGON			
				0.00064240	\$46.66	VTAE	000400	MADISON AREA VOCATIONAL TECH DIST			
Parcel Total:					\$1,127.09						

File Number Total:					\$1,127.09						
--------------------	--	--	--	--	------------	--	--	--	--	--	--

FILE NO: FM 10585 *				DATE OF PURCHASE: 11/30/2020				GRANTOR: Melvin F. Shotliff Jr. & Kend			
LEGAL DESCRIPTION: T05 R10-E S20 NWNW				PARCEL NO: 051020285004				CONTROL NO: 139063			
40.25	\$20,378.29	0.92660493	\$18,882.62								
				0	\$0.00	STAT	999999	STATE OF WISCONSIN			
				0.00300920	\$56.82	CNTY	13	DANE COUNTY			
				0.00237330	\$44.81	MUNI	13052	TOWN OF RUTLAND			
				0.00949320	\$179.26	REG	134144	SCH D OF OREGON			
				0.00064240	\$12.13	VTAE	000400	MADISON AREA VOCATIONAL TECH DIST			
Parcel Total:					\$293.02						



# State of Wisconsin / Department of Natural Resources

Tony Evers , Governor

, Secretary

2/5/2025

## Chapter 70.114 - Aids Payment Worksheet For Tax Year 2024(Payment Year 2025) - Payment Due January 31, 2025

1306 of 7093

LEGAL DESCRIPTION: T05 R10-E S19 PT OF NENE	PARCEL NO: 051019180405	CONTROL NO: 139415
---	-------------------------	--------------------

6.94	\$4,976.08	0.92660493	\$4,610.86
------	------------	------------	------------

0	\$0.00	STAT	999999	STATE OF WISCONSIN
0.00300920	\$13.87	CNTY	13	DANE COUNTY
0.00237330	\$10.94	MUNI	13052	TOWN OF RUTLAND
0.00949320	\$43.77	REG	134144	SCH D OF OREGON
0.00064240	\$2.96	VTAE	000400	MADISON AREA VOCATIONAL TECH DIST

Parcel Total:	\$71.54
---------------	---------

File Number Total:	\$364.56
--------------------	----------

FILE NO: W 1078 *	DATE OF PURCHASE: 02/08/1994	GRANTOR: CLAIRMONT A BREKKEN
-------------------	------------------------------	------------------------------

LEGAL DESCRIPTION: T05 R10-E S25 W1/2 OF SWNE	PARCEL NO: 26-0510-251-9000-8	CONTROL NO: 72350
---	-------------------------------	-------------------

20	\$94,599.19	0.92660493	\$87,656.07
----	-------------	------------	-------------

0	\$0.00	STAT	999999	STATE OF WISCONSIN
0.00300920	\$263.77	CNTY	13	DANE COUNTY
0.00237330	\$208.03	MUNI	13052	TOWN OF RUTLAND
0.00792850	\$694.98	REG	135621	SCH D OF STOUGHTON AREA
0.00064240	\$56.31	VTAE	000400	MADISON AREA VOCATIONAL TECH DIST

Parcel Total:	\$1,223.09
---------------	------------

File Number Total:	\$1,223.09
--------------------	------------

Municipality Total:	\$52,828.83
---------------------	-------------



# State of Wisconsin / Department of Natural Resources

Tony Evers , Governor

, Secretary

2/5/2025

## Chapter 70.114 - Aids Payment Worksheet For Tax Year 2024(Payment Year 2025) - Payment Due January 31, 2025

1307 of 7093

DETAIL FOR TOWN OF SPRINGDALE, DANE COUNTY

Acres	Est. Adjust. Purch. Price	Level of Assessment	Adjusted Local Value	Net Gen. Tax Rate	Calc. Aid Pay Amount	Type	Code	Taxing Jurisdiction Description
FILE NO: FI 2578 *		DATE OF PURCHASE: 03/03/1998			GRANTOR: DANE COUNTY			
LEGAL DESCRIPTION: T06 R07-E S34 PT OF SWSE				PARCEL NO: 27-0607-344-9250-9		CONTROL NO: 80385		
0.25	\$2,276.88	0.99045056	\$2,255.14					
				0	\$0.00	STAT	999999	STATE OF WISCONSIN
				0.00280990	\$6.34	CNTY	13	DANE COUNTY
				0.00136710	\$3.08	MUNI	13054	TOWN OF SPRINGDALE
				0.00782640	\$17.65	REG	133794	SCH D OF MOUNT HOREB AREA
				0.00059980	\$1.35	VTAE	000400	MADISON AREA VOCATIONAL TECH DIST
Parcel Total:					\$28.42			

File Number Total: \$28.42

FILE NO: P 1660 *		DATE OF PURCHASE: 04/16/1996			GRANTOR: TIMOTHY S DENEEN			
LEGAL DESCRIPTION: T06 R07-E S01 PT OF NWSW				PARCEL NO: 27-060701386409		CONTROL NO: 77039		
0.83	\$5,773.40	0.99045056	\$5,718.26					
				0	\$0.00	STAT	999999	STATE OF WISCONSIN
				0.00280990	\$16.07	CNTY	13	DANE COUNTY
				0.00136710	\$7.82	MUNI	13054	TOWN OF SPRINGDALE
				0.00782640	\$44.75	REG	133794	SCH D OF MOUNT HOREB AREA
				0.00059980	\$3.43	VTAE	000400	MADISON AREA VOCATIONAL TECH DIST
Parcel Total:					\$72.07			



# State of Wisconsin / Department of Natural Resources

Tony Evers , Governor

, Secretary

2/5/2025

## Chapter 70.114 - Aids Payment Worksheet For Tax Year 2024(Payment Year 2025) - Payment Due January 31, 2025

1308 of 7093

LEGAL DESCRIPTION: T06 R07-E S02 PT OF NESE      PARCEL NO: 27-060702197255      CONTROL NO: 77041

0.53      \$8,744.17      0.99045056      \$8,660.67

0      \$0.00      STAT      999999      STATE OF WISCONSIN

0.00280990      \$24.34      CNTY      13      DANE COUNTY

0.00136710      \$11.84      MUNI      13054      TOWN OF SPRINGDALE

0.00782640      \$67.78      REG      133794      SCH D OF MOUNT HOREB AREA

0.00059980      \$5.20      VTAE      000400      MADISON AREA VOCATIONAL TECH DIST

Parcel Total:      \$109.16

LEGAL DESCRIPTION: T06 R07-E S02 PT OF SENE      PARCEL NO: 27-060702197255      CONTROL NO: 77043

1.44      \$896.84      0.99045056      \$888.27

0      \$0.00      STAT      999999      STATE OF WISCONSIN

0.00280990      \$2.50      CNTY      13      DANE COUNTY

0.00136710      \$1.21      MUNI      13054      TOWN OF SPRINGDALE

0.00782640      \$6.95      REG      133794      SCH D OF MOUNT HOREB AREA

0.00059980      \$0.53      VTAE      000400      MADISON AREA VOCATIONAL TECH DIST

Parcel Total:      \$11.19

File Number Total:      \$192.42





# State of Wisconsin / Department of Natural Resources

Tony Evers , Governor

, Secretary

2/5/2025

## Chapter 70.114 - Aids Payment Worksheet For Tax Year 2024(Payment Year 2025) - Payment Due January 31, 2025

1309 of 7093

FILE NO: PR 40282 *		DATE OF PURCHASE: 11/08/1994		GRANTOR: BRUCE W PADLEY	
LEGAL DESCRIPTION: T06 R07-E S02 PT OF SWNE		PARCEL NO: 27-0607-021-9000-1		CONTROL NO: 144064	
9	\$6,313.17	0.99045056	\$6,252.89		
		0	\$0.00	STAT 999999	STATE OF WISCONSIN
		0.00280990	\$17.57	CNTY 13	DANE COUNTY
		0.00136710	\$8.55	MUNI 13054	TOWN OF SPRINGDALE
		0.00782640	\$48.94	REG 133794	SCH D OF MOUNT HOREB AREA
		0.00059980	\$3.75	VTAE 000400	MADISON AREA VOCATIONAL TECH DIST
Parcel Total:			\$78.81		

LEGAL DESCRIPTION: T06 R07-E S02 PT OF SENE		PARCEL NO: 27-0607-021-9740-6		CONTROL NO: 144065	
1	\$701.74	0.99045056	\$695.04		
		0	\$0.00	STAT 999999	STATE OF WISCONSIN
		0.00280990	\$1.95	CNTY 13	DANE COUNTY
		0.00136710	\$0.95	MUNI 13054	TOWN OF SPRINGDALE
		0.00782640	\$5.44	REG 133794	SCH D OF MOUNT HOREB AREA
		0.00059980	\$0.42	VTAE 000400	MADISON AREA VOCATIONAL TECH DIST
Parcel Total:			\$8.76		



# State of Wisconsin / Department of Natural Resources

Tony Evers , Governor

, Secretary

2/5/2025

## Chapter 70.114 - Aids Payment Worksheet For Tax Year 2024(Payment Year 2025) - Payment Due January 31, 2025

1310 of 7093

LEGAL DESCRIPTION: T06 R07-E S02 PT OF SENW      PARCEL NO: 27-0607-022-9500-5      CONTROL NO: 144066

7      \$4,910.94      0.99045056      \$4,864.05

0      \$0.00      STAT      999999      STATE OF WISCONSIN

0.00280990      \$13.67      CNTY      13      DANE COUNTY

0.00136710      \$6.65      MUNI      13054      TOWN OF SPRINGDALE

0.00782640      \$38.07      REG      133794      SCH D OF MOUNT HOREB AREA

0.00059980      \$2.92      VTAE      000400      MADISON AREA VOCATIONAL TECH DIST

Parcel Total:      \$61.31

File Number Total:      \$148.88

Municipality Total:      \$369.72



# State of Wisconsin / Department of Natural Resources

Tony Evers , Governor

, Secretary

2/5/2025

## Chapter 70.114 - Aids Payment Worksheet For Tax Year 2024(Payment Year 2025) - Payment Due January 31, 2025

1311 of 7093

DETAIL FOR TOWN OF SPRINGFIELD, DANE COUNTY

Acres	Est. Adjust. Purch. Price	Level of Assessment	Adjusted Local Value	Net Gen. Tax Rate	Calc. Aid Pay Amount	----- Taxing Jurisdiction ----- Type	Code	Description
-------	------------------------------	------------------------	-------------------------	----------------------	-------------------------	---	------	-------------

FILE NO: FI 2352 *	DATE OF PURCHASE: 08/22/1994	GRANTOR: THE COUNTY OF DANE
--------------------	------------------------------	-----------------------------

LEGAL DESCRIPTION: T08 R08-E S36 PT OF SWSE	PARCEL NO: 28-0808-364-9000-1	CONTROL NO: 73931
---	-------------------------------	-------------------

26.97	\$875,377.72	0.58233532	\$509,763.36					
				0	\$0.00	STAT	999999	STATE OF WISCONSIN
				0.00480760	\$2,450.75	CNTY	13	DANE COUNTY
				0.00200790	\$1,023.53	MUNI	13056	TOWN OF SPRINGFIELD
				0.01348340	\$6,873.34	REG	133549	SCH D OF MIDDLETON-CROSS PLAINS
				0.00102630	\$523.18	VTAE	000400	MADISON AREA VOCATIONAL TECH DIST

Parcel Total:	\$10,870.80
---------------	-------------

LEGAL DESCRIPTION: T08 R08-E S36 PT OF SESE	PARCEL NO: 28-0808-364-9500-6	CONTROL NO: 73932
---	-------------------------------	-------------------

33.03	\$1,235,922.90	0.58233532	\$719,721.55					
				0	\$0.00	STAT	999999	STATE OF WISCONSIN
				0.00480760	\$3,460.15	CNTY	13	DANE COUNTY
				0.00200790	\$1,445.09	MUNI	13056	TOWN OF SPRINGFIELD
				0.01348340	\$9,704.29	REG	133549	SCH D OF MIDDLETON-CROSS PLAINS
				0.00102630	\$738.66	VTAE	000400	MADISON AREA VOCATIONAL TECH DIST

Parcel Total:	\$15,348.19
---------------	-------------

File Number Total:	\$26,218.99
--------------------	-------------



# State of Wisconsin / Department of Natural Resources

Tony Evers , Governor

, Secretary

2/5/2025

## Chapter 70.114 - Aids Payment Worksheet For Tax Year 2024(Payment Year 2025) - Payment Due January 31, 2025

1312 of 7093

FILE NO: NA 666 *				DATE OF PURCHASE: 11/23/1999				GRANTOR: GREGORY ZIEGLER			
LEGAL DESCRIPTION: T08 R08-E S27 LT1-CSM9365				PARCEL NO: 280-0808-271-8701-7				CONTROL NO: 81053			
11.02	\$238,558.49	0.58233532	\$138,921.04								
				0	\$0.00	STAT	999999	STATE OF WISCONSIN			
				0.00480760	\$667.88	CNTY	13	DANE COUNTY			
				0.00200790	\$278.93	MUNI	13056	TOWN OF SPRINGFIELD			
				0.01348340	\$1,873.13	REG	133549	SCH D OF MIDDLETON-CROSS PLAINS			
				0.00102630	\$142.58	VTAE	000400	MADISON AREA VOCATIONAL TECH DIST			
Parcel Total:				\$2,962.52							

File Number Total:				\$2,962.52							
--------------------	--	--	--	------------	--	--	--	--	--	--	--

FILE NO: W 1161 *				DATE OF PURCHASE: 02/08/1995				GRANTOR: ROBERT D MILLER			
LEGAL DESCRIPTION: T08 R08-E S10 PT OF NENW				PARCEL NO: 28-0808-102-8050-9				CONTROL NO: 74469			
21.92	\$55,851.52	0.58233532	\$32,524.31								
				0	\$0.00	STAT	999999	STATE OF WISCONSIN			
				0.00480760	\$156.36	CNTY	13	DANE COUNTY			
				0.00200790	\$65.30	MUNI	13056	TOWN OF SPRINGFIELD			
				0.01435470	\$466.88	REG	136181	SCH D OF WAUNAKEE COMMUNITY			
				0.00102630	\$33.38	VTAE	000400	MADISON AREA VOCATIONAL TECH DIST			
Parcel Total:				\$721.92							

File Number Total:				\$721.92							
--------------------	--	--	--	----------	--	--	--	--	--	--	--

Municipality Total:				\$29,903.43							
---------------------	--	--	--	-------------	--	--	--	--	--	--	--



# State of Wisconsin / Department of Natural Resources

Tony Evers , Governor

, Secretary

2/5/2025

## Chapter 70.114 - Aids Payment Worksheet For Tax Year 2024(Payment Year 2025) - Payment Due January 31, 2025

1313 of 7093

DETAIL FOR TOWN OF VERMONT, DANE COUNTY

Acres	Est. Adjust. Purch. Price	Level of Assessment	Adjusted Local Value	Net Gen. Tax Rate	Calc. Aid Pay Amount	Taxing Jurisdiction Type	Code	Description
FILE NO: FI 2515 *			DATE OF PURCHASE: 01/07/1997			GRANTOR: WILLIAM J PARRELL		
LEGAL DESCRIPTION: T07 R06-E S02 P LT2-CSM8448				PARCEL NO: 30-0706-022-8800-4		CONTROL NO: 77784		
4.03	\$41,344.73	0.64182009	\$26,535.88					
				0	\$0.00	STAT	999999	STATE OF WISCONSIN
				0.00429510	\$113.97	CNTY	13	DANE COUNTY
				0.00356210	\$94.52	MUNI	13060	TOWN OF VERMONT
				0.013647	\$362.13	REG	130469	SCH D OF WISCONSIN HEIGHTS (BLK EARTH)
				0.00091690	\$24.33	VTAE	000400	MADISON AREA VOCATIONAL TECH DIST
Parcel Total:					\$594.95			

LEGAL DESCRIPTION: T07 R06-E S02 P LT2-CSM8448				PARCEL NO: 30-0706-022-8800-4		CONTROL NO: 77785		
24.4	\$251,513.76	0.64182009	\$161,426.58					
				0	\$0.00	STAT	999999	STATE OF WISCONSIN
				0.00429510	\$693.34	CNTY	13	DANE COUNTY
				0.00356210	\$575.02	MUNI	13060	TOWN OF VERMONT
				0.013647	\$2,202.98	REG	130469	SCH D OF WISCONSIN HEIGHTS (BLK EARTH)
				0.00091690	\$148.01	VTAE	000400	MADISON AREA VOCATIONAL TECH DIST
Parcel Total:					\$3,619.35			

File Number Total: \$4,214.30

Municipality Total: \$4,214.30



# State of Wisconsin / Department of Natural Resources

Tony Evers , Governor

, Secretary

2/5/2025

## Chapter 70.114 - Aids Payment Worksheet For Tax Year 2024(Payment Year 2025) - Payment Due January 31, 2025

1314 of 7093

DETAIL FOR TOWN OF VERONA, DANE COUNTY

Acres	Est. Adjust. Purch. Price	Level of Assessment	Adjusted Local Value	Net Gen. Tax Rate	Calc. Aid Pay Amount	Type	Code	Taxing Jurisdiction Description
FILE NO: NA 629 *			DATE OF PURCHASE: 05/28/1998			GRANTOR: STANLEY W BATKER ET AL		
LEGAL DESCRIPTION: T06 R08-E S31 W1/2 OF SENE				PARCEL NO: 31-0608-311-9570-9		CONTROL NO: 80494		
20	\$590,756.66	0.75843195	\$448,048.72	0	\$0.00	STAT	999999	STATE OF WISCONSIN
				0.003465	\$1,552.51	CNTY	13	DANE COUNTY
				0.00293380	\$1,314.49	MUNI	13062	TOWN OF VERONA
				0.01278910	\$5,730.13	REG	135901	SCH D OF VERONA AREA
				0.00073970	\$331.40	VTAE	000400	MADISON AREA VOCATIONAL TECH DIST
<b>Parcel Total:</b>					<b>\$8,928.53</b>			

File Number Total: \$8,928.53

FILE NO: NA 870 *			DATE OF PURCHASE: 04/29/2008			GRANTOR: Wisconsin Dept Of Transporta		
LEGAL DESCRIPTION: T06 R08-E S20 PT OF NESE				PARCEL NO: 062-0608-204-9505-0		CONTROL NO: 110040		
26.84	\$225,904.89	0.75843195	\$171,333.48	0	\$0.00	STAT	999999	STATE OF WISCONSIN
				0.003465	\$593.68	CNTY	13	DANE COUNTY
				0.00293380	\$502.66	MUNI	13062	TOWN OF VERONA
				0.01278910	\$2,191.20	REG	135901	SCH D OF VERONA AREA
				0.00073970	\$126.73	VTAE	000400	MADISON AREA VOCATIONAL TECH DIST
<b>Parcel Total:</b>					<b>\$3,414.27</b>			



# State of Wisconsin / Department of Natural Resources

Tony Evers , Governor

, Secretary

2/5/2025

## Chapter 70.114 - Aids Payment Worksheet For Tax Year 2024(Payment Year 2025) - Payment Due January 31, 2025

1315 of 7093

LEGAL DESCRIPTION: T06 R08-E S20 PT OF NENE	PARCEL NO: 062-0608-212-8725-0	CONTROL NO: 110041
---	--------------------------------	--------------------

9.5	\$79,958.89	0.75843195	\$60,643.37
-----	-------------	------------	-------------

0	\$0.00	STAT	999999	STATE OF WISCONSIN
0.003465	\$210.13	CNTY	13	DANE COUNTY
0.00293380	\$177.92	MUNI	13062	TOWN OF VERONA
0.01278910	\$775.57	REG	135901	SCH D OF VERONA AREA
0.00073970	\$44.85	VTAE	000400	MADISON AREA VOCATIONAL TECH DIST

Parcel Total:	\$1,208.47
---------------	------------

LEGAL DESCRIPTION: T06 R08-E S20 PT OF SESE	PARCEL NO: 062-0608-204-9505-0	CONTROL NO: 110600
---	--------------------------------	--------------------

29.97	\$252,249.23	0.75843195	\$191,313.88
-------	--------------	------------	--------------

0	\$0.00	STAT	999999	STATE OF WISCONSIN
0.003465	\$662.91	CNTY	13	DANE COUNTY
0.00293380	\$561.28	MUNI	13062	TOWN OF VERONA
0.01278910	\$2,446.73	REG	135901	SCH D OF VERONA AREA
0.00073970	\$141.51	VTAE	000400	MADISON AREA VOCATIONAL TECH DIST

Parcel Total:	\$3,812.43
---------------	------------

LEGAL DESCRIPTION: T06 R08-E S21 PT OF NWSW	PARCEL NO: 062-0608-204-9505-0	CONTROL NO: 110601
---	--------------------------------	--------------------

33.9	\$285,326.97	0.75843195	\$216,401.09
------	--------------	------------	--------------

0	\$0.00	STAT	999999	STATE OF WISCONSIN
0.003465	\$749.84	CNTY	13	DANE COUNTY
0.00293380	\$634.88	MUNI	13062	TOWN OF VERONA
0.01278910	\$2,767.57	REG	135901	SCH D OF VERONA AREA
0.00073970	\$160.06	VTAE	000400	MADISON AREA VOCATIONAL TECH DIST

Parcel Total:	\$4,312.35
---------------	------------



# State of Wisconsin / Department of Natural Resources

Tony Evers , Governor

, Secretary

2/5/2025

## Chapter 70.114 - Aids Payment Worksheet For Tax Year 2024(Payment Year 2025) - Payment Due January 31, 2025

1316 of 7093

LEGAL DESCRIPTION: T06 R08-E S21 PT OF NESW				PARCEL NO: 062-0608-204-9505-0				CONTROL NO: 110602	
7.8	\$65,650.46	0.75843195	\$49,791.41	0	\$0.00	STAT	999999	STATE OF WISCONSIN	
		0.003465	\$172.53			CNTY	13	DANE COUNTY	
		0.00293380	\$146.08			MUNI	13062	TOWN OF VERONA	
		0.01278910	\$636.79			REG	135901	SCH D OF VERONA AREA	
		0.00073970	\$36.83			VTAE	000400	MADISON AREA VOCATIONAL TECH DIST	
Parcel Total:				\$992.23					

LEGAL DESCRIPTION: T06 R08-E S21 PT OF SWNW				PARCEL NO: 062-0608-204-9505-0				CONTROL NO: 110603	
13.9	\$4,797.54	0.75843195	\$3,638.61	0	\$0.00	STAT	999999	STATE OF WISCONSIN	
		0.003465	\$12.61			CNTY	13	DANE COUNTY	
		0.00293380	\$10.68			MUNI	13062	TOWN OF VERONA	
		0.01278910	\$46.53			REG	135901	SCH D OF VERONA AREA	
		0.00073970	\$2.69			VTAE	000400	MADISON AREA VOCATIONAL TECH DIST	
Parcel Total:				\$72.51					

LEGAL DESCRIPTION: T06 R08-E S21 PT OF SENW				PARCEL NO: 062-0608-204-9505-0				CONTROL NO: 110604	
0.2	\$1,010.00	0.75843195	\$766.02	0	\$0.00	STAT	999999	STATE OF WISCONSIN	
		0.003465	\$2.65			CNTY	13	DANE COUNTY	
		0.00293380	\$2.25			MUNI	13062	TOWN OF VERONA	
		0.01278910	\$9.80			REG	135901	SCH D OF VERONA AREA	
		0.00073970	\$0.57			VTAE	000400	MADISON AREA VOCATIONAL TECH DIST	
Parcel Total:				\$15.27					





# State of Wisconsin / Department of Natural Resources

Tony Evers , Governor

, Secretary

2/5/2025

## Chapter 70.114 - Aids Payment Worksheet For Tax Year 2024(Payment Year 2025) - Payment Due January 31, 2025

1317 of 7093

LEGAL DESCRIPTION: T06 R08-E S20 PT OF SENE	PARCEL NO: 062-0608-212-8725-0	CONTROL NO: 110605
---	--------------------------------	--------------------

0.5	\$4,208.36	0.75843195	\$3,191.76
-----	------------	------------	------------

0	\$0.00	STAT	999999	STATE OF WISCONSIN
0.003465	\$11.06	CNTY	13	DANE COUNTY
0.00293380	\$9.36	MUNI	13062	TOWN OF VERONA
0.01278910	\$40.82	REG	135901	SCH D OF VERONA AREA
0.00073970	\$2.36	VTAE	000400	MADISON AREA VOCATIONAL TECH DIST

Parcel Total:	\$63.60
---------------	---------

LEGAL DESCRIPTION: T06 R08-E S21 PT OF NWNW	PARCEL NO: 062-0608-212-8725-0	CONTROL NO: 110606
---	--------------------------------	--------------------

11.5	\$96,792.33	0.75843195	\$73,410.39
------	-------------	------------	-------------

0	\$0.00	STAT	999999	STATE OF WISCONSIN
0.003465	\$254.37	CNTY	13	DANE COUNTY
0.00293380	\$215.37	MUNI	13062	TOWN OF VERONA
0.01278910	\$938.85	REG	135901	SCH D OF VERONA AREA
0.00073970	\$54.30	VTAE	000400	MADISON AREA VOCATIONAL TECH DIST

Parcel Total:	\$1,462.89
---------------	------------

File Number Total:	\$15,354.02
--------------------	-------------



# State of Wisconsin / Department of Natural Resources

Tony Evers , Governor

, Secretary

2/5/2025

## Chapter 70.114 - Aids Payment Worksheet For Tax Year 2024(Payment Year 2025) - Payment Due January 31, 2025

1318 of 7093

FILE NO: P 1678 A				DATE OF PURCHASE: 11/24/1995				GRANTOR: WIS DEPT OF TRANSPORTATION			
LEGAL DESCRIPTION: T06 R08-E S20 PT OF NWNE				PARCEL NO: 77711				CONTROL NO: 77711			
29	\$97,472.84	0.75843195	\$73,926.52								
				0	\$0.00	STAT	999999	STATE OF WISCONSIN			
				0.003465	\$256.16	CNTY	13	DANE COUNTY			
				0.00293380	\$216.89	MUNI	13062	TOWN OF VERONA			
				0.01278910	\$945.45	REG	135901	SCH D OF VERONA AREA			
				0.00073970	\$54.68	VTAE	000400	MADISON AREA VOCATIONAL TECH DIST			
Parcel Total:					\$1,473.18						

LEGAL DESCRIPTION: T06 R08-E S20 PT OF NENE				PARCEL NO: 77712				CONTROL NO: 77712			
13	\$43,687.15	0.75843195	\$33,133.73								
				0	\$0.00	STAT	999999	STATE OF WISCONSIN			
				0.003465	\$114.81	CNTY	13	DANE COUNTY			
				0.00293380	\$97.21	MUNI	13062	TOWN OF VERONA			
				0.01278910	\$423.75	REG	135901	SCH D OF VERONA AREA			
				0.00073970	\$24.51	VTAE	000400	MADISON AREA VOCATIONAL TECH DIST			
Parcel Total:					\$660.28						



# State of Wisconsin / Department of Natural Resources

Tony Evers , Governor

, Secretary

2/5/2025

## Chapter 70.114 - Aids Payment Worksheet For Tax Year 2024(Payment Year 2025) - Payment Due January 31, 2025

1319 of 7093

LEGAL DESCRIPTION: T06 R08-E S20 PT OF SENE				PARCEL NO: 77713				CONTROL NO: 77713			
29	\$97,472.84	0.75843195	\$73,926.52								
				0	\$0.00	STAT	999999	STATE OF WISCONSIN			
				0.003465	\$256.16	CNTY	13	DANE COUNTY			
				0.00293380	\$216.89	MUNI	13062	TOWN OF VERONA			
				0.01278910	\$945.45	REG	135901	SCH D OF VERONA AREA			
				0.00073970	\$54.68	VTAE	000400	MADISON AREA VOCATIONAL TECH DIST			
Parcel Total:					\$1,473.18						

LEGAL DESCRIPTION: T06 R08-E S20 PT OF NESE				PARCEL NO: 77714				CONTROL NO: 77714			
15	\$50,273.15	0.75843195	\$38,128.77								
				0	\$0.00	STAT	999999	STATE OF WISCONSIN			
				0.003465	\$132.12	CNTY	13	DANE COUNTY			
				0.00293380	\$111.86	MUNI	13062	TOWN OF VERONA			
				0.01278910	\$487.63	REG	135901	SCH D OF VERONA AREA			
				0.00073970	\$28.20	VTAE	000400	MADISON AREA VOCATIONAL TECH DIST			
Parcel Total:					\$759.81						

LEGAL DESCRIPTION: T06 R08-E S21 PT OF SWNW				PARCEL NO: 77715				CONTROL NO: 77715			
9.36	\$31,393.28	0.75843195	\$23,809.67								
				0	\$0.00	STAT	999999	STATE OF WISCONSIN			
				0.003465	\$82.50	CNTY	13	DANE COUNTY			
				0.00293380	\$69.85	MUNI	13062	TOWN OF VERONA			
				0.01278910	\$304.50	REG	135901	SCH D OF VERONA AREA			
				0.00073970	\$17.61	VTAE	000400	MADISON AREA VOCATIONAL TECH DIST			
Parcel Total:					\$474.46						



# State of Wisconsin / Department of Natural Resources

Tony Evers , Governor

, Secretary

2/5/2025

## Chapter 70.114 - Aids Payment Worksheet For Tax Year 2024(Payment Year 2025) - Payment Due January 31, 2025

1320 of 7093

LEGAL DESCRIPTION: T06 R08-E S21 PT OF NWSW	PARCEL NO: 77716	CONTROL NO: 77716
---	------------------	-------------------

4	\$13,391.54	0.75843195	\$10,156.57	
---	-------------	------------	-------------	--

0	\$0.00	STAT	999999	STATE OF WISCONSIN
---	--------	------	--------	--------------------

0.003465	\$35.19	CNTY	13	DANE COUNTY
----------	---------	------	----	-------------

0.00293380	\$29.80	MUNI	13062	TOWN OF VERONA
------------	---------	------	-------	----------------

0.01278910	\$129.89	REG	135901	SCH D OF VERONA AREA
------------	----------	-----	--------	----------------------

0.00073970	\$7.51	VTAE	000400	MADISON AREA VOCATIONAL TECH DIST
------------	--------	------	--------	-----------------------------------

Parcel Total:	\$202.39
---------------	----------

File Number Total:	\$5,043.30
--------------------	------------

FILE NO: P 1678 B	DATE OF PURCHASE: 11/09/1995	GRANTOR: WIS DEPT OF TRANSPORTATION
-------------------	------------------------------	-------------------------------------

LEGAL DESCRIPTION: T06 R08-E S17 PT OF SWSE	PARCEL NO: 77717	CONTROL NO: 77717
---	------------------	-------------------

10.32	\$51,261.06	0.75843195	\$38,878.02	
-------	-------------	------------	-------------	--

0	\$0.00	STAT	999999	STATE OF WISCONSIN
---	--------	------	--------	--------------------

0.003465	\$134.71	CNTY	13	DANE COUNTY
----------	----------	------	----	-------------

0.00293380	\$114.06	MUNI	13062	TOWN OF VERONA
------------	----------	------	-------	----------------

0.01278910	\$497.21	REG	135901	SCH D OF VERONA AREA
------------	----------	-----	--------	----------------------

0.00073970	\$28.76	VTAE	000400	MADISON AREA VOCATIONAL TECH DIST
------------	---------	------	--------	-----------------------------------

Parcel Total:	\$774.74
---------------	----------

File Number Total:	\$774.74
--------------------	----------



# State of Wisconsin / Department of Natural Resources

Tony Evers , Governor

, Secretary

2/5/2025

## Chapter 70.114 - Aids Payment Worksheet For Tax Year 2024(Payment Year 2025) - Payment Due January 31, 2025

1321 of 7093

FILE NO: P 1678 C		DATE OF PURCHASE: 11/09/1995		GRANTOR: WIS DEPT OF TRANSPORTATION	
LEGAL DESCRIPTION: T06 R08-E S14 PT OF NWSE		PARCEL NO: 77718		CONTROL NO: 77718	
2.54	\$24,587.74	0.75843195	\$18,648.13		
		0	\$0.00	STAT 999999	STATE OF WISCONSIN
		0.003465	\$64.62	CNTY 13	DANE COUNTY
		0.00293380	\$54.71	MUNI 13062	TOWN OF VERONA
		0.01278910	\$238.49	REG 135901	SCH D OF VERONA AREA
		0.00073970	\$13.79	VTAE 000400	MADISON AREA VOCATIONAL TECH DIST
Parcel Total:			\$371.61		

LEGAL DESCRIPTION: T06 R08-E S14 PT OF NESE		PARCEL NO: 77719		CONTROL NO: 77719	
0.5	\$4,829.74	0.75843195	\$3,663.03		
		0	\$0.00	STAT 999999	STATE OF WISCONSIN
		0.003465	\$12.69	CNTY 13	DANE COUNTY
		0.00293380	\$10.75	MUNI 13062	TOWN OF VERONA
		0.01278910	\$46.85	REG 135901	SCH D OF VERONA AREA
		0.00073970	\$2.71	VTAE 000400	MADISON AREA VOCATIONAL TECH DIST
Parcel Total:			\$73.00		

File Number Total:	\$444.61
--------------------	----------

Municipality Total:	\$30,545.20
---------------------	-------------



# State of Wisconsin / Department of Natural Resources

Tony Evers , Governor

, Secretary

2/5/2025

## Chapter 70.114 - Aids Payment Worksheet For Tax Year 2024(Payment Year 2025) - Payment Due January 31, 2025

1322 of 7093

DETAIL FOR TOWN OF WESTPORT, DANE COUNTY

Acres	Est. Adjust. Purch. Price	Level of Assessment	Adjusted Local Value	Net Gen. Tax Rate	Calc. Aid Pay Amount	Taxing Jurisdiction Type	Code	Description
FILE NO: FI 2681 *			DATE OF PURCHASE: 02/13/2002			GRANTOR: DANE COUNTY		
LEGAL DESCRIPTION: T08 R09-E S12 PT OF SWSE				PARCEL NO: 0809-124-9030-3		CONTROL NO: 86928		
32	\$235,003.51	0.70914240	\$166,650.95	0	\$0.00	STAT	999999	STATE OF WISCONSIN
				0.00385550	\$642.52	CNTY	13	DANE COUNTY
				0.00253570	\$422.57	MUNI	13066	TOWN OF WESTPORT
				0.01155610	\$1,925.83	REG	136181	SCH D OF WAUNAKEE COMMUNITY
				0.00082310	\$137.17	VTAE	000400	MADISON AREA VOCATIONAL TECH DIST
<b>Parcel Total:</b>					<b>\$3,128.09</b>			

LEGAL DESCRIPTION: T08 R09-E S13 PT OF NWNE				PARCEL NO: 0809-131-8520-3		CONTROL NO: 86929		
19.7	\$465,696.43	0.70914240	\$330,245.08	0	\$0.00	STAT	999999	STATE OF WISCONSIN
				0.00385550	\$1,273.25	CNTY	13	DANE COUNTY
				0.00253570	\$837.40	MUNI	13066	TOWN OF WESTPORT
				0.01155610	\$3,816.34	REG	136181	SCH D OF WAUNAKEE COMMUNITY
				0.00082310	\$271.82	VTAE	000400	MADISON AREA VOCATIONAL TECH DIST
<b>Parcel Total:</b>					<b>\$6,198.81</b>			



# State of Wisconsin / Department of Natural Resources

Tony Evers , Governor

, Secretary

2/5/2025

## Chapter 70.114 - Aids Payment Worksheet For Tax Year 2024(Payment Year 2025) - Payment Due January 31, 2025

1323 of 7093

LEGAL DESCRIPTION: T08 R09-E S13 PT OF SWNE				PARCEL NO: 0809-131-9100-9				CONTROL NO: 86930	
1.6	\$34,495.63	0.70914240	\$24,462.31						
				0	\$0.00	STAT	999999	STATE OF WISCONSIN	
				0.00385550	\$94.31	CNTY	13	DANE COUNTY	
				0.00253570	\$62.03	MUNI	13066	TOWN OF WESTPORT	
				0.01155610	\$282.69	REG	136181	SCH D OF WAUNAKEE COMMUNITY	
				0.00082310	\$20.13	VTAE	000400	MADISON AREA VOCATIONAL TECH DIST	
Parcel Total:					\$459.16				

LEGAL DESCRIPTION: T08 R09-E S13 PT OF NENW				PARCEL NO: 0809-131-8000-1				CONTROL NO: 86931	
24.71	\$533,532.38	0.70914240	\$378,350.43						
				0	\$0.00	STAT	999999	STATE OF WISCONSIN	
				0.00385550	\$1,458.72	CNTY	13	DANE COUNTY	
				0.00253570	\$959.38	MUNI	13066	TOWN OF WESTPORT	
				0.01155610	\$4,372.25	REG	136181	SCH D OF WAUNAKEE COMMUNITY	
				0.00082310	\$311.42	VTAE	000400	MADISON AREA VOCATIONAL TECH DIST	
Parcel Total:					\$7,101.77				

LEGAL DESCRIPTION: T08 R09-E S13 PT OF NWNW				PARCEL NO: 0809-131-8000-1				CONTROL NO: 86932	
0.1	\$2,177.09	0.70914240	\$1,543.87						
				0	\$0.00	STAT	999999	STATE OF WISCONSIN	
				0.00385550	\$5.95	CNTY	13	DANE COUNTY	
				0.00253570	\$3.91	MUNI	13066	TOWN OF WESTPORT	
				0.01155610	\$17.84	REG	136181	SCH D OF WAUNAKEE COMMUNITY	
				0.00082310	\$1.27	VTAE	000400	MADISON AREA VOCATIONAL TECH DIST	
Parcel Total:					\$28.97				



# State of Wisconsin / Department of Natural Resources

Tony Evers , Governor

, Secretary

2/5/2025

## Chapter 70.114 - Aids Payment Worksheet For Tax Year 2024(Payment Year 2025) - Payment Due January 31, 2025

1324 of 7093

LEGAL DESCRIPTION: T08 R09-E S13 PT OF SWNW      PARCEL NO: 0809-131-8000-1      CONTROL NO: 86933

0.1      \$2,177.09      0.70914240      \$1,543.87

0      \$0.00      STAT      999999      STATE OF WISCONSIN

0.00385550      \$5.95      CNTY      13      DANE COUNTY

0.00253570      \$3.91      MUNI      13066      TOWN OF WESTPORT

0.01155610      \$17.84      REG      136181      SCH D OF WAUNAKEE COMMUNITY

0.00082310      \$1.27      VTAE      000400      MADISON AREA VOCATIONAL TECH DIST

Parcel Total:      \$28.97

File Number Total:      \$16,945.77

FILE NO: FI 2720 \*      DATE OF PURCHASE: 02/26/2002      GRANTOR: KIPPLEY AGRICULTURAL PROPERT

LEGAL DESCRIPTION: T08 R09-E S30 PT OF NWNE      PARCEL NO: 0809-301-8500-1      CONTROL NO: 86943

14.27      \$110,568.57      0.70914240      \$78,408.86

0      \$0.00      STAT      999999      STATE OF WISCONSIN

0.00385550      \$302.30      CNTY      13      DANE COUNTY

0.00253570      \$198.82      MUNI      13066      TOWN OF WESTPORT

0.01155610      \$906.10      REG      136181      SCH D OF WAUNAKEE COMMUNITY

0.00082310      \$64.54      VTAE      000400      MADISON AREA VOCATIONAL TECH DIST

Parcel Total:      \$1,471.76





# State of Wisconsin / Department of Natural Resources

Tony Evers , Governor

, Secretary

2/5/2025

## Chapter 70.114 - Aids Payment Worksheet For Tax Year 2024(Payment Year 2025) - Payment Due January 31, 2025

1325 of 7093

LEGAL DESCRIPTION: T08 R09-E S30 PT OF NENE      PARCEL NO: 0809-301-8100-5      CONTROL NO: 86944

2.76      \$5,525.84      0.70914240      \$3,918.61

0      \$0.00      STAT      999999      STATE OF WISCONSIN

0.00385550      \$15.11      CNTY      13      DANE COUNTY

0.00253570      \$9.94      MUNI      13066      TOWN OF WESTPORT

0.01155610      \$45.28      REG      136181      SCH D OF WAUNAKEE COMMUNITY

0.00082310      \$3.23      VTAE      000400      MADISON AREA VOCATIONAL TECH DIST

Parcel Total:      \$73.56

LEGAL DESCRIPTION: T08 R09-E S30 PT OF SENE      PARCEL NO: 0809-301-9580-3      CONTROL NO: 86945

0.02      \$49.05      0.70914240      \$34.78

0      \$0.00      STAT      999999      STATE OF WISCONSIN

0.00385550      \$0.13      CNTY      13      DANE COUNTY

0.00253570      \$0.09      MUNI      13066      TOWN OF WESTPORT

0.01155610      \$0.40      REG      136181      SCH D OF WAUNAKEE COMMUNITY

0.00082310      \$0.03      VTAE      000400      MADISON AREA VOCATIONAL TECH DIST

Parcel Total:      \$0.65

File Number Total:      \$1,545.97



# State of Wisconsin / Department of Natural Resources

Tony Evers , Governor

, Secretary

2/5/2025

## Chapter 70.114 - Aids Payment Worksheet For Tax Year 2024(Payment Year 2025) - Payment Due January 31, 2025

1326 of 7093

FILE NO: FI 2738 *				DATE OF PURCHASE: 04/11/2003				GRANTOR: PATRICA BURCHARD REVOCABLE T			
LEGAL DESCRIPTION: T08 R09-E S21 PT OF SENW				PARCEL NO: 066-0809-212-9500-7				CONTROL NO: 88991			
2	\$26,692.03	0.70914240	\$18,928.45								
				0	\$0.00	STAT	999999	STATE OF WISCONSIN			
				0.00385550	\$72.98	CNTY	13	DANE COUNTY			
				0.00253570	\$48.00	MUNI	13066	TOWN OF WESTPORT			
				0.01155610	\$218.74	REG	136181	SCH D OF WAUNAKEE COMMUNITY			
				0.00082310	\$15.58	VTAE	000400	MADISON AREA VOCATIONAL TECH DIST			
Parcel Total:					\$355.30						

File Number Total:					\$355.30						
--------------------	--	--	--	--	----------	--	--	--	--	--	--

FILE NO: FI 2802 *				DATE OF PURCHASE: 01/31/2005				GRANTOR: JOSEPH ET AL WALSH			
LEGAL DESCRIPTION: T08 R09-E S29 N1/2 OF NWSW				PARCEL NO: 0809-293-8500-2				CONTROL NO: 93374			
20	\$454,342.45	0.70914240	\$322,193.49								
				0	\$0.00	STAT	999999	STATE OF WISCONSIN			
				0.00385550	\$1,242.21	CNTY	13	DANE COUNTY			
				0.00253570	\$816.98	MUNI	13066	TOWN OF WESTPORT			
				0.01155610	\$3,723.30	REG	136181	SCH D OF WAUNAKEE COMMUNITY			
				0.00082310	\$265.20	VTAE	000400	MADISON AREA VOCATIONAL TECH DIST			
Parcel Total:					\$6,047.69						



# State of Wisconsin / Department of Natural Resources

Tony Evers , Governor

, Secretary

2/5/2025

## Chapter 70.114 - Aids Payment Worksheet For Tax Year 2024(Payment Year 2025) - Payment Due January 31, 2025

1327 of 7093

LEGAL DESCRIPTION: T08 R09-E S29 N1/2 OF NESW      PARCEL NO: 0809-293-8000-7      CONTROL NO: 93375

20    \$454,342.45    0.70914240    \$322,193.49

0            \$0.00    STAT    999999    STATE OF WISCONSIN

0.00385550    \$1,242.21    CNTY    13            DANE COUNTY

0.00253570    \$816.98    MUNI    13066        TOWN OF WESTPORT

0.01155610    \$3,723.30    REG    136181       SCH D OF WAUNAKEE COMMUNITY

0.00082310    \$265.20    VTAE    000400       MADISON AREA VOCATIONAL TECH DIST

Parcel Total:            \$6,047.69

LEGAL DESCRIPTION: T08 R09-E S29 PT OF NESE      PARCEL NO: 0809-294-8000-6      CONTROL NO: 93376

37.63    \$854,845.31    0.70914240    \$606,207.05

0            \$0.00    STAT    999999    STATE OF WISCONSIN

0.00385550    \$2,337.21    CNTY    13            DANE COUNTY

0.00253570    \$1,537.15    MUNI    13066        TOWN OF WESTPORT

0.01155610    \$7,005.38    REG    136181       SCH D OF WAUNAKEE COMMUNITY

0.00082310    \$498.97    VTAE    000400       MADISON AREA VOCATIONAL TECH DIST

Parcel Total:            \$11,378.71

File Number Total:      \$23,474.09



# State of Wisconsin / Department of Natural Resources

Tony Evers , Governor

, Secretary

2/5/2025

## Chapter 70.114 - Aids Payment Worksheet For Tax Year 2024(Payment Year 2025) - Payment Due January 31, 2025

1328 of 7093

FILE NO: FI 2840 *				DATE OF PURCHASE: 07/20/2006				GRANTOR: RICHARD T WATTS			
LEGAL DESCRIPTION: T08 R09-E S22 PT OF SWSW				PARCEL NO: 0809-223-8500-6				CONTROL NO: 96885			
7.59	\$308,362.25	0.70914240	\$218,672.74								
				0	\$0.00	STAT	999999	STATE OF WISCONSIN			
				0.00385550	\$843.09	CNTY	13	DANE COUNTY			
				0.00253570	\$554.49	MUNI	13066	TOWN OF WESTPORT			
				0.01155610	\$2,527.00	REG	136181	SCH D OF WAUNAKEE COMMUNITY			
				0.00082310	\$179.99	VTAE	000400	MADISON AREA VOCATIONAL TECH DIST			
Parcel Total:					\$4,104.57						

LEGAL DESCRIPTION: T08 R09-E S22 PT OF NWSW				PARCEL NO: 0809-223-8500-6				CONTROL NO: 96886			
25	\$1,015,685.98	0.70914240	\$720,265.99								
				0	\$0.00	STAT	999999	STATE OF WISCONSIN			
				0.00385550	\$2,776.96	CNTY	13	DANE COUNTY			
				0.00253570	\$1,826.37	MUNI	13066	TOWN OF WESTPORT			
				0.01155610	\$8,323.46	REG	136181	SCH D OF WAUNAKEE COMMUNITY			
				0.00082310	\$592.85	VTAE	000400	MADISON AREA VOCATIONAL TECH DIST			
Parcel Total:					\$13,519.64						

File Number Total:					\$17,624.21						
--------------------	--	--	--	--	-------------	--	--	--	--	--	--



# State of Wisconsin / Department of Natural Resources

Tony Evers , Governor

, Secretary

2/5/2025

## Chapter 70.114 - Aids Payment Worksheet For Tax Year 2024(Payment Year 2025) - Payment Due January 31, 2025

1329 of 7093

FILE NO: FM 10828 *		DATE OF PURCHASE: 11/30/2021		GRANTOR: Whitehouse Associates LLC	
LEGAL DESCRIPTION: T08 R09-E S22 PT OF NESW		PARCEL NO: 066/0809-223-8001-0		CONTROL NO: 142280	
36.9	\$44,683.55	0.70914240	\$31,687.00		
		0	\$0.00	STAT 999999	STATE OF WISCONSIN
		0.00385550	\$122.17	CNTY 13	DANE COUNTY
		0.00253570	\$80.35	MUNI 13066	TOWN OF WESTPORT
		0.01155610	\$366.18	REG 136181	SCH D OF WAUNAKEE COMMUNITY
		0.00082310	\$26.08	VTAE 000400	MADISON AREA VOCATIONAL TECH DIST
Parcel Total:			\$594.78		

LEGAL DESCRIPTION: T08 R09-E S22 PT OF SESW		PARCEL NO: 066/0809-223-8001-0		CONTROL NO: 142281	
4.16	\$5,037.49	0.70914240	\$3,572.30		
		0	\$0.00	STAT 999999	STATE OF WISCONSIN
		0.00385550	\$13.77	CNTY 13	DANE COUNTY
		0.00253570	\$9.06	MUNI 13066	TOWN OF WESTPORT
		0.01155610	\$41.28	REG 136181	SCH D OF WAUNAKEE COMMUNITY
		0.00082310	\$2.94	VTAE 000400	MADISON AREA VOCATIONAL TECH DIST
Parcel Total:			\$67.05		

File Number Total:		\$661.83
--------------------	--	----------



# State of Wisconsin / Department of Natural Resources

Tony Evers , Governor

, Secretary

2/5/2025

## Chapter 70.114 - Aids Payment Worksheet For Tax Year 2024(Payment Year 2025) - Payment Due January 31, 2025

1330 of 7093

FILE NO: P 1625 *				DATE OF PURCHASE: 02/23/1994				GRANTOR: DANE COUNTY			
LEGAL DESCRIPTION: T08 R09-E S33 PT OF NWSW				PARCEL NO: 74169				CONTROL NO: 74169			
0.05	\$264.88	0.70914240	\$187.84								
				0	\$0.00	STAT	999999	STATE OF WISCONSIN			
				0.00385550	\$0.72	CNTY	13	DANE COUNTY			
				0.00253570	\$0.48	MUNI	13066	TOWN OF WESTPORT			
				0.01155610	\$2.17	REG	136181	SCH D OF WAUNAKEE COMMUNITY			
				0.00082310	\$0.15	VTAE	000400	MADISON AREA VOCATIONAL TECH DIST			
				Parcel Total:	\$3.52						

LEGAL DESCRIPTION: T08 R09-E S33 PT OF SWNW				PARCEL NO: 74170				CONTROL NO: 74170			
0.05	\$264.88	0.70914240	\$187.84								
				0	\$0.00	STAT	999999	STATE OF WISCONSIN			
				0.00385550	\$0.72	CNTY	13	DANE COUNTY			
				0.00253570	\$0.48	MUNI	13066	TOWN OF WESTPORT			
				0.01155610	\$2.17	REG	136181	SCH D OF WAUNAKEE COMMUNITY			
				0.00082310	\$0.15	VTAE	000400	MADISON AREA VOCATIONAL TECH DIST			
				Parcel Total:	\$3.52						



# State of Wisconsin / Department of Natural Resources

Tony Evers , Governor

, Secretary

2/5/2025

## Chapter 70.114 - Aids Payment Worksheet For Tax Year 2024(Payment Year 2025) - Payment Due January 31, 2025

1331 of 7093

LEGAL DESCRIPTION: T08 R09-E S33 PT OF NWNW	PARCEL NO: 74171	CONTROL NO: 74171
---	------------------	-------------------

0.19	\$1,059.53	0.70914240	\$751.36	
------	------------	------------	----------	--

0	\$0.00	STAT	999999	STATE OF WISCONSIN
---	--------	------	--------	--------------------

0.00385550	\$2.90	CNTY	13	DANE COUNTY
------------	--------	------	----	-------------

0.00253570	\$1.91	MUNI	13066	TOWN OF WESTPORT
------------	--------	------	-------	------------------

0.01155610	\$8.68	REG	136181	SCH D OF WAUNAKEE COMMUNITY
------------	--------	-----	--------	-----------------------------

0.00082310	\$0.62	VTAE	000400	MADISON AREA VOCATIONAL TECH DIST
------------	--------	------	--------	-----------------------------------

Parcel Total:	\$14.11
---------------	---------

LEGAL DESCRIPTION: T08 R09-E S28 PT OF NWSW	PARCEL NO: 74172	CONTROL NO: 74172
---	------------------	-------------------

0.25	\$1,324.41	0.70914240	\$939.20	
------	------------	------------	----------	--

0	\$0.00	STAT	999999	STATE OF WISCONSIN
---	--------	------	--------	--------------------

0.00385550	\$3.62	CNTY	13	DANE COUNTY
------------	--------	------	----	-------------

0.00253570	\$2.38	MUNI	13066	TOWN OF WESTPORT
------------	--------	------	-------	------------------

0.01155610	\$10.85	REG	136181	SCH D OF WAUNAKEE COMMUNITY
------------	---------	-----	--------	-----------------------------

0.00082310	\$0.77	VTAE	000400	MADISON AREA VOCATIONAL TECH DIST
------------	--------	------	--------	-----------------------------------

Parcel Total:	\$17.62
---------------	---------

LEGAL DESCRIPTION: T08 R09-E S28 PT OF SWSW	PARCEL NO: 74173	CONTROL NO: 74173
---	------------------	-------------------

0.39	\$2,119.06	0.70914240	\$1,502.71	
------	------------	------------	------------	--

0	\$0.00	STAT	999999	STATE OF WISCONSIN
---	--------	------	--------	--------------------

0.00385550	\$5.79	CNTY	13	DANE COUNTY
------------	--------	------	----	-------------

0.00253570	\$3.81	MUNI	13066	TOWN OF WESTPORT
------------	--------	------	-------	------------------

0.01155610	\$17.37	REG	136181	SCH D OF WAUNAKEE COMMUNITY
------------	---------	-----	--------	-----------------------------

0.00082310	\$1.24	VTAE	000400	MADISON AREA VOCATIONAL TECH DIST
------------	--------	------	--------	-----------------------------------

Parcel Total:	\$28.21
---------------	---------



# State of Wisconsin / Department of Natural Resources

Tony Evers , Governor

, Secretary

2/5/2025

Chapter 70.114 - Aids Payment Worksheet For Tax Year 2024(Payment Year 2025) - Payment Due  
January 31, 2025

1332 of 7093

File Number Total: \$66.98

Municipality Total: \$60,674.15





# State of Wisconsin / Department of Natural Resources

Tony Evers , Governor

, Secretary

2/5/2025

## Chapter 70.114 - Aids Payment Worksheet For Tax Year 2024(Payment Year 2025) - Payment Due January 31, 2025

1333 of 7093

DETAIL FOR VILLAGE OF CROSS PLAINS, DANE COUNTY

Acres	Est. Adjust. Purch. Price	Level of Assessment	Adjusted Local Value	Net Gen. Tax Rate	Calc. Aid Pay Amount	----- Taxing Jurisdiction ----- Type	Code	Description
-------	------------------------------	------------------------	-------------------------	----------------------	-------------------------	---	------	-------------

FILE NO: FI 2256 *	DATE OF PURCHASE: 12/02/1992	GRANTOR: ROBERT SAEMAN
LEGAL DESCRIPTION: T07 R07-E S03 PT OF SWNW	PARCEL NO: 42-0707-032-0100-5	CONTROL NO: 71061

0.06	\$4,478.50	0.72044343	\$3,226.51					
				0	\$0.00	STAT	999999	STATE OF WISCONSIN
				0.00330380	\$10.66	CNTY	13	DANE COUNTY
				0.00821380	\$26.50	MUNI	13113	VILLAGE OF CROSS PLAINS
				0.010574	\$34.12	REG	133549	SCH D OF MIDDLETON-CROSS PLAINS
				0.00080580	\$2.60	VTAE	000400	MADISON AREA VOCATIONAL TECH DIST
Parcel Total:					\$73.88			

	File Number Total:	\$73.88
--	--------------------	---------

FILE NO: FI 2316 *	DATE OF PURCHASE: 10/28/1993	GRANTOR: LEORA RICHGELS
LEGAL DESCRIPTION: T07 R07-E S03 PT OF SWNW	PARCEL NO: 71877	CONTROL NO: 71877

0.3	\$25,215.22	0.72044343	\$18,166.14					
				0	\$0.00	STAT	999999	STATE OF WISCONSIN
				0.00330380	\$60.02	CNTY	13	DANE COUNTY
				0.00821380	\$149.21	MUNI	13113	VILLAGE OF CROSS PLAINS
				0.010574	\$192.09	REG	133549	SCH D OF MIDDLETON-CROSS PLAINS
				0.00080580	\$14.64	VTAE	000400	MADISON AREA VOCATIONAL TECH DIST
Parcel Total:					\$415.96			

	File Number Total:	\$415.96
--	--------------------	----------



# State of Wisconsin / Department of Natural Resources

Tony Evers , Governor

, Secretary

2/5/2025

## Chapter 70.114 - Aids Payment Worksheet For Tax Year 2024(Payment Year 2025) - Payment Due January 31, 2025

1334 of 7093

FILE NO: FM 10305 *		DATE OF PURCHASE: 10/14/2015		GRANTOR: Wisconsin Department of Tran	
LEGAL DESCRIPTION: T07 R07-E S03 Pt. Lot 1, CSM 13681		PARCEL NO: 0707-034-8105-0		CONTROL NO: 131449	
0.41	\$268.77	0.72044343	\$193.64		
				0	\$0.00 STAT 999999 STATE OF WISCONSIN
				0.00330380	\$0.64 CNTY 13 DANE COUNTY
				0.00821380	\$1.59 MUNI 13113 VILLAGE OF CROSS PLAINS
				0.010574	\$2.05 REG 133549 SCH D OF MIDDLETON-CROSS PLAINS
				0.00080580	\$0.16 VTAE 000400 MADISON AREA VOCATIONAL TECH DIST
Parcel Total:			\$4.44		
File Number Total:			\$4.44		
Municipality Total:			\$494.28		



# State of Wisconsin / Department of Natural Resources

Tony Evers , Governor

, Secretary

2/5/2025

## Chapter 70.114 - Aids Payment Worksheet For Tax Year 2024(Payment Year 2025) - Payment Due January 31, 2025

1335 of 7093

DETAIL FOR VILLAGE OF WINDSOR, DANE COUNTY

Acres	Est. Adjust. Purch. Price	Level of Assessment	Adjusted Local Value	Net Gen. Tax Rate	Calc. Aid Pay Amount	Taxing Jurisdiction Type	Code	Description
FILE NO: FI 2601 *			DATE OF PURCHASE: 11/23/1998			GRANTOR: TOWN OF WINDSOR, BODY CORP &		
LEGAL DESCRIPTION: T09 R10-E S34 PT OF NWSE				PARCEL NO: 082180		CONTROL NO: 82180		
6.3	\$112,925.68	0.82204081	\$92,829.52					
				0	\$0.00	STAT	999999	STATE OF WISCONSIN
				0.00319370	\$296.47	CNTY	13	DANE COUNTY
				0.00377290	\$350.23	MUNI	13196	VILLAGE OF WINDSOR
				0.00952340	\$884.06	REG	131316	SCH D OF DEFOREST AREA
				0.00069180	\$64.22	VTAE	000400	MADISON AREA VOCATIONAL TECH DIST
<b>Parcel Total:</b>					<b>\$1,594.98</b>			

LEGAL DESCRIPTION: T09 R10-E S34 PT OF SWSE				PARCEL NO: 082181		CONTROL NO: 82181		
7.41	\$131,774.10	0.82204081	\$108,323.69					
				0	\$0.00	STAT	999999	STATE OF WISCONSIN
				0.00319370	\$345.96	CNTY	13	DANE COUNTY
				0.00377290	\$408.69	MUNI	13196	VILLAGE OF WINDSOR
				0.00952340	\$1,031.62	REG	131316	SCH D OF DEFOREST AREA
				0.00069180	\$74.94	VTAE	000400	MADISON AREA VOCATIONAL TECH DIST
<b>Parcel Total:</b>					<b>\$1,861.21</b>			



# State of Wisconsin / Department of Natural Resources

Tony Evers , Governor

, Secretary

2/5/2025

## Chapter 70.114 - Aids Payment Worksheet For Tax Year 2024(Payment Year 2025) - Payment Due January 31, 2025

1336 of 7093

LEGAL DESCRIPTION: T09 R10-E S34 PT OF SESW                      PARCEL NO: 084145                      CONTROL NO: 84145

0.35              \$6,194.53              0.82204081              \$5,092.15

0              \$0.00    STAT    999999              STATE OF WISCONSIN

0.00319370              \$16.26    CNTY    13              DANE COUNTY

0.00377290              \$19.21    MUNI    13196              VILLAGE OF WINDSOR

0.00952340              \$48.49    REG    131316              SCH D OF DEFOREST AREA

0.00069180              \$3.52    VTAE    000400              MADISON AREA VOCATIONAL TECH DIST

Parcel Total:              \$87.48

File Number Total:              \$3,543.67

Municipality Total:              \$3,543.67



# State of Wisconsin / Department of Natural Resources

Tony Evers , Governor

, Secretary

2/5/2025

## Chapter 70.114 - Aids Payment Worksheet For Tax Year 2024(Payment Year 2025) - Payment Due January 31, 2025

1337 of 7093

DETAIL FOR CITY OF FITCHBURG, DANE COUNTY

Acres	Est. Adjust. Purch. Price	Level of Assessment	Adjusted Local Value	Net Gen. Tax Rate	Calc. Aid Pay Amount	----- Taxing Jurisdiction ----- Type	Code	Description
FILE NO: FI 2253 *			DATE OF PURCHASE: 01/19/1993			GRANTOR: ROSALYN SHAPIRO, ETAL		
LEGAL DESCRIPTION: T06 R09-E S03 E1/2 OF SWSE				PARCEL NO: 15-0609-034-9000-2		CONTROL NO: 71781		
20.7	\$107,239.33	0.94165972	\$100,982.96					
				0	\$0.00	STAT	999999	STATE OF WISCONSIN
				0.00263880	\$266.47	CNTY	13	DANE COUNTY
				0.00552930	\$558.37	MUNI	13225	CITY OF FITCHBURG
				0.00931340	\$940.49	REG	133269	SCH D OF MADISON METROPOLITAN
				0.00064250	\$64.88	VTAE	000400	MADISON AREA VOCATIONAL TECH DIST
<b>Parcel Total:</b>					<b>\$1,830.21</b>			

File Number Total: \$1,830.21

FILE NO: FI 2653 *			DATE OF PURCHASE: 08/31/2001			GRANTOR: WIS ALUMNI RESEARCH FOUNDATI		
LEGAL DESCRIPTION: T06 R09-E S11 PT OF NENW				PARCEL NO: 112-8000-9, -8440-7		CONTROL NO: 86686		
20.07	\$1,195,750.21	0.94165972	\$1,125,989.81					
				0	\$0.00	STAT	999999	STATE OF WISCONSIN
				0.00263880	\$2,971.26	CNTY	13	DANE COUNTY
				0.00552930	\$6,225.94	MUNI	13225	CITY OF FITCHBURG
				0.00955950	\$10,763.86	REG	134144	SCH D OF OREGON
				0.00064250	\$723.45	VTAE	000400	MADISON AREA VOCATIONAL TECH DIST
<b>Parcel Total:</b>					<b>\$20,684.51</b>			



# State of Wisconsin / Department of Natural Resources

Tony Evers , Governor

, Secretary

2/5/2025

## Chapter 70.114 - Aids Payment Worksheet For Tax Year 2024(Payment Year 2025) - Payment Due January 31, 2025

1338 of 7093

LEGAL DESCRIPTION: T06 R09-E S11 PT OF NWNW	PARCEL NO: 112-8190-0, -8500-4	CONTROL NO: 86687
---	--------------------------------	-------------------

34.5 \$2,069,899.52 0.94165972 \$1,949,141.01

0	\$0.00	STAT	999999	STATE OF WISCONSIN
0.00263880	\$5,143.38	CNTY	13	DANE COUNTY
0.00552930	\$10,777.40	MUNI	13225	CITY OF FITCHBURG
0.00955950	\$18,632.75	REG	134144	SCH D OF OREGON
0.00064250	\$1,252.33	VTAE	000400	MADISON AREA VOCATIONAL TECH DIST

Parcel Total: \$35,805.86

LEGAL DESCRIPTION: T06 R09-E S11 PT OF SWNW	PARCEL NO: 112-8190-0, -9160-4	CONTROL NO: 86688
---	--------------------------------	-------------------

23.5 \$1,473,447.83 0.94165972 \$1,387,486.48

0	\$0.00	STAT	999999	STATE OF WISCONSIN
0.00263880	\$3,661.29	CNTY	13	DANE COUNTY
0.00552930	\$7,671.84	MUNI	13225	CITY OF FITCHBURG
0.00955950	\$13,263.63	REG	134144	SCH D OF OREGON
0.00064250	\$891.47	VTAE	000400	MADISON AREA VOCATIONAL TECH DIST

Parcel Total: \$25,488.23

File Number Total: \$81,978.60



# State of Wisconsin / Department of Natural Resources

Tony Evers , Governor

, Secretary

2/5/2025

## Chapter 70.114 - Aids Payment Worksheet For Tax Year 2024(Payment Year 2025) - Payment Due January 31, 2025

1339 of 7093

FILE NO: FI 2765 *	DATE OF PURCHASE: 06/05/2003	GRANTOR: DAVID P SEBASTIAN
LEGAL DESCRIPTION: T06 R09-E S10 PT OF NWNW	PARCEL NO: 225-0609-102-8510-4	CONTROL NO: 89353

4 \$932,219.15 0.94165972 \$877,833.22

0	\$0.00	STAT	999999	STATE OF WISCONSIN
0.00263880	\$2,316.42	CNTY	13	DANE COUNTY
0.00552930	\$4,853.81	MUNI	13225	CITY OF FITCHBURG
0.00931340	\$8,175.59	REG	133269	SCH D OF MADISON METROPOLITAN
0.00064250	\$564.01	VTAE	000400	MADISON AREA VOCATIONAL TECH DIST

Parcel Total: \$15,909.83

File Number Total: \$15,909.83

FILE NO: P 1708 *	DATE OF PURCHASE: 09/29/1998	GRANTOR: UNION PACIFIC RAILROAD COMPA
LEGAL DESCRIPTION: T06 R09-E S07 PT OF NWNE	PARCEL NO: 081138	CONTROL NO: 81138

0.5 \$54,919.33 0.94165972 \$51,715.32

0	\$0.00	STAT	999999	STATE OF WISCONSIN
0.00263880	\$136.47	CNTY	13	DANE COUNTY
0.00552930	\$285.95	MUNI	13225	CITY OF FITCHBURG
0.01109710	\$573.89	REG	135901	SCH D OF VERONA AREA
0.00064250	\$33.23	VTAE	000400	MADISON AREA VOCATIONAL TECH DIST

Parcel Total: \$1,029.54



# State of Wisconsin / Department of Natural Resources

Tony Evers , Governor

, Secretary

2/5/2025

## Chapter 70.114 - Aids Payment Worksheet For Tax Year 2024(Payment Year 2025) - Payment Due January 31, 2025

1340 of 7093

LEGAL DESCRIPTION: T06 R09-E S07 PT OF SWNE	PARCEL NO: 081139	CONTROL NO: 81139
---	-------------------	-------------------

1.78    \$195,512.82    0.94165972    \$184,106.55

0	\$0.00	STAT	999999	STATE OF WISCONSIN
0.00263880	\$485.82	CNTY	13	DANE COUNTY
0.00552930	\$1,017.98	MUNI	13225	CITY OF FITCHBURG
0.01109710	\$2,043.04	REG	135901	SCH D OF VERONA AREA
0.00064250	\$118.29	VTAE	000400	MADISON AREA VOCATIONAL TECH DIST

Parcel Total:                    \$3,665.13

LEGAL DESCRIPTION: T06 R09-E S07 PT OF SENW	PARCEL NO: 081140	CONTROL NO: 81140
---	-------------------	-------------------

1.5    \$164,758.00    0.94165972    \$155,145.97

0	\$0.00	STAT	999999	STATE OF WISCONSIN
0.00263880	\$409.40	CNTY	13	DANE COUNTY
0.00552930	\$857.85	MUNI	13225	CITY OF FITCHBURG
0.01109710	\$1,721.66	REG	135901	SCH D OF VERONA AREA
0.00064250	\$99.68	VTAE	000400	MADISON AREA VOCATIONAL TECH DIST

Parcel Total:                    \$3,088.59

LEGAL DESCRIPTION: T06 R09-E S07 PT OF NESW	PARCEL NO: 081141	CONTROL NO: 81141
---	-------------------	-------------------

0.5    \$54,919.33    0.94165972    \$51,715.32

0	\$0.00	STAT	999999	STATE OF WISCONSIN
0.00263880	\$136.47	CNTY	13	DANE COUNTY
0.00552930	\$285.95	MUNI	13225	CITY OF FITCHBURG
0.01109710	\$573.89	REG	135901	SCH D OF VERONA AREA
0.00064250	\$33.23	VTAE	000400	MADISON AREA VOCATIONAL TECH DIST

Parcel Total:                    \$1,029.54





# State of Wisconsin / Department of Natural Resources

Tony Evers , Governor

, Secretary

2/5/2025

Chapter 70.114 - Aids Payment Worksheet For Tax Year 2024(Payment Year 2025) - Payment Due  
January 31, 2025

1341 of 7093

File Number Total: \$8,812.80

Municipality Total: \$108,531.44



**State of Wisconsin / Department of Natural Resources**

Tony Evers , Governor

, Secretary

2/5/2025

**Chapter 70.114 - Aids Payment Worksheet For Tax Year 2024(Payment Year 2025) - Payment Due  
January 31, 2025**

1342 of 7093

DETAIL FOR CITY OF MADISON, DANE COUNTY

Acres	Est. Adjust. Purch. Price	Level of Assessment	Adjusted Local Value	Net Gen. Tax Rate	Calc. Aid Pay Amount	----- Taxing Jurisdiction -----		
						Type	Code	Description
FILE NO: O 80078 *			DATE OF PURCHASE: 10/01/2018			GRANTOR: Progress Road, LLC		
LEGAL DESCRIPTION: T07 R10-E S22 GLENDALE INDUSTRIAL PARK			PARCEL NO: 251/0710-222-0704-9			CONTROL NO: 136914		
3.39	\$2,937,662.10	0.99229737	\$2,915,034.36					
				0	\$0.00	STAT	999999	STATE OF WISCONSIN
				0.00228580	\$6,663.04	CNTY	13	DANE COUNTY
				0.00701820	\$20,458.26	MUNI	13251	CITY OF MADISON
				0.00889020	\$25,915.29	REG	133269	SCH D OF MADISON METROPOLITAN
				0.00061330	\$1,787.73	VTAE	000400	MADISON AREA VOCATIONAL TECH DIST
Parcel Total:					\$54,824.32			

File Number Total: \$54,824.32

FILE NO: P 1862 *			DATE OF PURCHASE: 06/17/2005			GRANTOR: EDMUND BRAUN ESTATE		
LEGAL DESCRIPTION: T07 R10-E S13 PT OF SWSW			PARCEL NO: 0710-133-9300-0			CONTROL NO: 93278		
10.6	\$14,383.40	0.99229737	\$14,272.61					
				0	\$0.00	STAT	999999	STATE OF WISCONSIN
				0.00228580	\$32.62	CNTY	13	DANE COUNTY
				0.00701820	\$100.17	MUNI	13251	CITY OF MADISON
				0.00843740	\$120.42	REG	133381	SCH D OF MCFARLAND
				0.00061330	\$8.75	VTAE	000400	MADISON AREA VOCATIONAL TECH DIST
Parcel Total:					\$261.96			



# State of Wisconsin / Department of Natural Resources

Tony Evers , Governor

, Secretary

2/5/2025

## Chapter 70.114 - Aids Payment Worksheet For Tax Year 2024(Payment Year 2025) - Payment Due January 31, 2025

1343 of 7093

LEGAL DESCRIPTION: T07 R10-E S14 PT OF SESE	PARCEL NO: 0710-144-9500-0	CONTROL NO: 93280
---	----------------------------	-------------------

20.4	\$174,129.42	0.99229737	\$172,788.16
------	--------------	------------	--------------

0	\$0.00	STAT	999999	STATE OF WISCONSIN
---	--------	------	--------	--------------------

0.00228580	\$394.95	CNTY	13	DANE COUNTY
------------	----------	------	----	-------------

0.00701820	\$1,212.66	MUNI	13251	CITY OF MADISON
------------	------------	------	-------	-----------------

0.00843740	\$1,457.88	REG	133381	SCH D OF MCFARLAND
------------	------------	-----	--------	--------------------

0.00061330	\$105.97	VTAE	000400	MADISON AREA VOCATIONAL TECH DIST
------------	----------	------	--------	-----------------------------------

Parcel Total:	\$3,171.46			
---------------	------------	--	--	--

LEGAL DESCRIPTION: T07 R10-E S14 PT OF NESE	PARCEL NO: 0710-144-9500-0	CONTROL NO: 93281
---	----------------------------	-------------------

4	\$33,167.47	0.99229737	\$32,911.99
---	-------------	------------	-------------

0	\$0.00	STAT	999999	STATE OF WISCONSIN
---	--------	------	--------	--------------------

0.00228580	\$75.23	CNTY	13	DANE COUNTY
------------	---------	------	----	-------------

0.00701820	\$230.98	MUNI	13251	CITY OF MADISON
------------	----------	------	-------	-----------------

0.00843740	\$277.69	REG	133381	SCH D OF MCFARLAND
------------	----------	-----	--------	--------------------

0.00061330	\$20.18	VTAE	000400	MADISON AREA VOCATIONAL TECH DIST
------------	---------	------	--------	-----------------------------------

Parcel Total:	\$604.08			
---------------	----------	--	--	--

File Number Total:	\$4,037.50			
--------------------	------------	--	--	--

Municipality Total:	\$58,861.82			
---------------------	-------------	--	--	--



# State of Wisconsin / Department of Natural Resources

Tony Evers , Governor

, Secretary

2/5/2025

## Chapter 70.114 - Aids Payment Worksheet For Tax Year 2024(Payment Year 2025) - Payment Due January 31, 2025

1344 of 7093

DETAIL FOR TOWN OF BEAVER DAM, DODGE COUNTY

Acres	Est. Adjust. Purch. Price	Level of Assessment	Adjusted Local Value	Net Gen. Tax Rate	Calc. Aid Pay Amount	Type	Code	Taxing Jurisdiction Description
FILE NO: W 1080 *			DATE OF PURCHASE: 12/01/1993			GRANTOR: JOSEPH GOELLER		
LEGAL DESCRIPTION: T11 R14-E S21 PT SENW-LOT 1				PARCEL NO: 004-0936-00200		CONTROL NO: 71993		
18.37	\$28,209.73	0.84628451	\$23,873.46					
				0	\$0.00	STAT	999999	STATE OF WISCONSIN
				0.00394840	\$94.26	CNTY	14	DODGE COUNTY
				0.00155550	\$37.13	MUNI	14004	TOWN OF BEAVER DAM
				0.00749810	\$179.00	REG	140336	SCH D OF BEAVER DAM
				0.00059940	\$14.31	VTAE	001000	MORAINES PARK VTAE DISTRICT
Parcel Total:					\$324.70			

File Number Total: \$324.70

FILE NO: W 1192 *			DATE OF PURCHASE: 01/10/1996			GRANTOR: CHARLES F SCHULZ		
LEGAL DESCRIPTION: T12 R14-E S23 P LT1-CSM3877				PARCEL NO: 004-0176-00000		CONTROL NO: 77121		
15	\$32,286.13	0.84628451	\$27,323.25					
				0	\$0.00	STAT	999999	STATE OF WISCONSIN
				0.00394840	\$107.88	CNTY	14	DODGE COUNTY
				0.00155550	\$42.50	MUNI	14004	TOWN OF BEAVER DAM
				0.00749810	\$204.87	REG	140336	SCH D OF BEAVER DAM
				0.00059940	\$16.38	VTAE	001000	MORAINES PARK VTAE DISTRICT
Parcel Total:					\$371.63			



# State of Wisconsin / Department of Natural Resources

Tony Evers , Governor

, Secretary

2/5/2025

## Chapter 70.114 - Aids Payment Worksheet For Tax Year 2024(Payment Year 2025) - Payment Due January 31, 2025

1345 of 7093

LEGAL DESCRIPTION: T12 R14-E S23 P LT1-CSM3877      PARCEL NO: 004-0178-00000      CONTROL NO: 77122

30      \$103,563.98      0.84628451      \$87,644.59

0	\$0.00	STAT	999999	STATE OF WISCONSIN
0.00394840	\$346.06	CNTY	14	DODGE COUNTY
0.00155550	\$136.33	MUNI	14004	TOWN OF BEAVER DAM
0.00749810	\$657.17	REG	140336	SCH D OF BEAVER DAM
0.00059940	\$52.54	VTAE	001000	MORAINES PARK VTAE DISTRICT

Parcel Total:      \$1,192.10

LEGAL DESCRIPTION: T12 R14-E S23 P LT1-CSM3877      PARCEL NO: 004-0185-00000      CONTROL NO: 77123

3      \$9,189.13      0.84628451      \$7,776.62

0	\$0.00	STAT	999999	STATE OF WISCONSIN
0.00394840	\$30.71	CNTY	14	DODGE COUNTY
0.00155550	\$12.10	MUNI	14004	TOWN OF BEAVER DAM
0.00749810	\$58.31	REG	140336	SCH D OF BEAVER DAM
0.00059940	\$4.66	VTAE	001000	MORAINES PARK VTAE DISTRICT

Parcel Total:      \$105.78

File Number Total:      \$1,669.51



# State of Wisconsin / Department of Natural Resources

Tony Evers , Governor

, Secretary

2/5/2025

## Chapter 70.114 - Aids Payment Worksheet For Tax Year 2024(Payment Year 2025) - Payment Due January 31, 2025

1346 of 7093

FILE NO: WM 60118 *	DATE OF PURCHASE: 12/29/2010	GRANTOR: Charles F. & Clara J. Schul
LEGAL DESCRIPTION: T12 R14-E S23 Lot 2, CSM 3877	PARCEL NO: 004-1214-2321-005	CONTROL NO: 121800

21.05    \$115,477.51    0.84628451    \$97,726.82

0	\$0.00	STAT	999999	STATE OF WISCONSIN
0.00394840	\$385.87	CNTY	14	DODGE COUNTY
0.00155550	\$152.01	MUNI	14004	TOWN OF BEAVER DAM
0.00749810	\$732.76	REG	140336	SCH D OF BEAVER DAM
0.00059940	\$58.58	VTAE	001000	MORAINES PARK VTAE DISTRICT

Parcel Total: \$1,329.22

File Number Total: \$1,329.22

Municipality Total: \$3,323.43



# State of Wisconsin / Department of Natural Resources

Tony Evers , Governor

, Secretary

2/5/2025

## Chapter 70.114 - Aids Payment Worksheet For Tax Year 2024(Payment Year 2025) - Payment Due January 31, 2025

1347 of 7093

DETAIL FOR TOWN OF BURNETT, DODGE COUNTY

Acres	Est. Adjust. Purch. Price	Level of Assessment	Adjusted Local Value	Net Gen. Tax Rate	Calc. Aid Pay Amount	Type	Code	Taxing Jurisdiction Description
FILE NO: P 1672 *			DATE OF PURCHASE: 12/19/1996			GRANTOR: DODGE COUNTY		
LEGAL DESCRIPTION: T12 R15-E S09 PT OF NENE				PARCEL NO: 006-0171-00000		CONTROL NO: 77675		
3.26	\$27,000.90	0.74049303	\$19,993.98					
				0	\$0.00	STAT	999999	STATE OF WISCONSIN
				0.00459560	\$91.88	CNTY	14	DODGE COUNTY
				0.00202090	\$40.41	MUNI	14006	TOWN OF BURNETT
				0.00886760	\$177.30	REG	142576	SCH D OF HORICON
				0.00069770	\$13.95	VTAE	001000	MORAINES PARK VTAE DISTRICT
<b>Parcel Total:</b>					<b>\$323.54</b>			

LEGAL DESCRIPTION: T12 R15-E S09 PT OF SENE				PARCEL NO: 006-0171-00000		CONTROL NO: 77676		
2.48	\$20,590.61	0.74049303	\$15,247.20					
				0	\$0.00	STAT	999999	STATE OF WISCONSIN
				0.00459560	\$70.07	CNTY	14	DODGE COUNTY
				0.00202090	\$30.81	MUNI	14006	TOWN OF BURNETT
				0.00886760	\$135.21	REG	142576	SCH D OF HORICON
				0.00069770	\$10.64	VTAE	001000	MORAINES PARK VTAE DISTRICT
<b>Parcel Total:</b>					<b>\$246.73</b>			

<b>File Number Total:</b>					<b>\$570.27</b>			
---------------------------	--	--	--	--	-----------------	--	--	--



# State of Wisconsin / Department of Natural Resources

Tony Evers , Governor

, Secretary

2/5/2025

## Chapter 70.114 - Aids Payment Worksheet For Tax Year 2024(Payment Year 2025) - Payment Due January 31, 2025

1348 of 7093

FILE NO: P 1796 *	DATE OF PURCHASE: 04/23/2003	GRANTOR: WILLIAM BRADSHAW
LEGAL DESCRIPTION: T12 R15-E S16 CHILDS ADD	PARCEL NO: 006-1215-1641-016	CONTROL NO: 88929
0.27	\$32,626.89	0.74049303 \$24,159.98
	0	\$0.00 STAT 999999 STATE OF WISCONSIN
	0.00459560	\$111.03 CNTY 14 DODGE COUNTY
	0.00202090	\$48.83 MUNI 14006 TOWN OF BURNETT
	0.00886760	\$214.24 REG 142576 SCH D OF HORICON
	0.00069770	\$16.86 VTAE 001000 MORAINE PARK VTAE DISTRICT
Parcel Total:		\$390.96

LEGAL DESCRIPTION: T12 R15-E S16 CHILDS ADD	PARCEL NO: 006-1215-1641-022	CONTROL NO: 88930
0.4	\$7,646.59	0.74049303 \$5,662.25
	0	\$0.00 STAT 999999 STATE OF WISCONSIN
	0.00459560	\$26.02 CNTY 14 DODGE COUNTY
	0.00202090	\$11.44 MUNI 14006 TOWN OF BURNETT
	0.00886760	\$50.21 REG 142576 SCH D OF HORICON
	0.00069770	\$3.95 VTAE 001000 MORAINE PARK VTAE DISTRICT
Parcel Total:		\$91.62

File Number Total:	\$482.58
--------------------	----------





# State of Wisconsin / Department of Natural Resources

Tony Evers , Governor

, Secretary

2/5/2025

## Chapter 70.114 - Aids Payment Worksheet For Tax Year 2024(Payment Year 2025) - Payment Due January 31, 2025

1349 of 7093

FILE NO: W 1466 *	DATE OF PURCHASE: 12/17/2002	GRANTOR: LAWRENCE GOHLKE		
LEGAL DESCRIPTION: T12 R15-E S10 P LT4-CSM5067	PARCEL NO: 006-1215-1043-001	CONTROL NO: 87352		
32.7	\$111,969.27	0.74049303	\$82,912.47	
	0	\$0.00	STAT 999999	STATE OF WISCONSIN
	0.00459560	\$381.03	CNTY 14	DODGE COUNTY
	0.00202090	\$167.56	MUNI 14006	TOWN OF BURNETT
	0.00886760	\$735.24	REG 142576	SCH D OF HORICON
	0.00069770	\$57.85	VTAE 001000	MORAINES PARK VTAE DISTRICT
Parcel Total:		\$1,341.68		

LEGAL DESCRIPTION: T12 R15-E S10 P LT4-CSM5067	PARCEL NO: 006-1215-1043-001	CONTROL NO: 87353		
14	\$47,937.98	0.74049303	\$35,497.74	
	0	\$0.00	STAT 999999	STATE OF WISCONSIN
	0.00459560	\$163.13	CNTY 14	DODGE COUNTY
	0.00202090	\$71.74	MUNI 14006	TOWN OF BURNETT
	0.00886760	\$314.78	REG 142576	SCH D OF HORICON
	0.00069770	\$24.77	VTAE 001000	MORAINES PARK VTAE DISTRICT
Parcel Total:		\$574.42		

File Number Total:	\$1,916.10
--------------------	------------



# State of Wisconsin / Department of Natural Resources

Tony Evers , Governor

, Secretary

2/5/2025

## Chapter 70.114 - Aids Payment Worksheet For Tax Year 2024(Payment Year 2025) - Payment Due January 31, 2025

1350 of 7093

FILE NO: W 1618 *				DATE OF PURCHASE: 07/11/2005				GRANTOR: JEROME J EBERT TRUST			
LEGAL DESCRIPTION: T12 R15-E S26 PT OF SESE				PARCEL NO: 1215-2644-000				CONTROL NO: 94017			
37.34	\$161,353.65	0.74049303	\$119,481.25								
				0	\$0.00	STAT	999999	STATE OF WISCONSIN			
				0.00459560	\$549.09	CNTY	14	DODGE COUNTY			
				0.00202090	\$241.46	MUNI	14006	TOWN OF BURNETT			
				0.00886760	\$1,059.51	REG	142576	SCH D OF HORICON			
				0.00069770	\$83.36	VTAE	001000	MORAINES PARK VTAE DISTRICT			
Parcel Total:					\$1,933.42						

LEGAL DESCRIPTION: T12 R15-E S25 PT OF NWSW				PARCEL NO: 1215-2532-000				CONTROL NO: 94019			
22.65	\$117,529.20	0.74049303	\$87,029.55								
				0	\$0.00	STAT	999999	STATE OF WISCONSIN			
				0.00459560	\$399.96	CNTY	14	DODGE COUNTY			
				0.00202090	\$175.88	MUNI	14006	TOWN OF BURNETT			
				0.00886760	\$771.74	REG	142576	SCH D OF HORICON			
				0.00069770	\$60.72	VTAE	001000	MORAINES PARK VTAE DISTRICT			
Parcel Total:					\$1,408.30						



# State of Wisconsin / Department of Natural Resources

Tony Evers , Governor

, Secretary

2/5/2025

## Chapter 70.114 - Aids Payment Worksheet For Tax Year 2024(Payment Year 2025) - Payment Due January 31, 2025

1351 of 7093

LEGAL DESCRIPTION: T12 R15-E S25 PT OF SWNW				PARCEL NO: 1215-2523-001		CONTROL NO: 94020	
18.35	\$151,393.55	0.74049303	\$112,105.87				
				0	\$0.00	STAT	999999 STATE OF WISCONSIN
				0.00459560	\$515.20	CNTY	14 DODGE COUNTY
				0.00202090	\$226.56	MUNI	14006 TOWN OF BURNETT
				0.00886760	\$994.11	REG	142576 SCH D OF HORICON
				0.00069770	\$78.21	VTAE	001000 MORaine PARK VTAE DISTRICT
Parcel Total:					\$1,814.08		
File Number Total:					\$5,155.80		
Municipality Total:					\$8,124.75		



# State of Wisconsin / Department of Natural Resources

Tony Evers , Governor

, Secretary

2/5/2025

## Chapter 70.114 - Aids Payment Worksheet For Tax Year 2024(Payment Year 2025) - Payment Due January 31, 2025

1352 of 7093

DETAIL FOR TOWN OF CALAMUS, DODGE COUNTY

Acres	Est. Adjust. Purch. Price	Level of Assessment	Adjusted Local Value	Net Gen. Tax Rate	Calc. Aid Pay Amount	Taxing Jurisdiction Type	Code	Description
FILE NO: W 1114 *			DATE OF PURCHASE: 10/24/1994			GRANTOR: FIRST NATIONAL BANK OF COLUM		
LEGAL DESCRIPTION: T11 R13-E S20 PT OF SWSE				PARCEL NO: 008-0410-00000		CONTROL NO: 73891		
0.01	\$13.13	0.64416757	\$8.46					
				0	\$0.00	STAT	999999	STATE OF WISCONSIN
				0.00523830	\$0.04	CNTY	14	DODGE COUNTY
				0.00334980	\$0.03	MUNI	14008	TOWN OF CALAMUS
				0.009922	\$0.08	REG	111183	SCH D OF COLUMBUS
				0.00079530	\$0.01	VTAE	001000	MORAINES PARK VTAE DISTRICT
Parcel Total:					\$0.16			

LEGAL DESCRIPTION: T11 R13-E S20 P LT1-CSM3384				PARCEL NO: 008-0410-00000		CONTROL NO: 73892		
20.16	\$24,832.61	0.64416757	\$15,996.36					
				0	\$0.00	STAT	999999	STATE OF WISCONSIN
				0.00523830	\$83.79	CNTY	14	DODGE COUNTY
				0.00334980	\$53.59	MUNI	14008	TOWN OF CALAMUS
				0.009922	\$158.72	REG	111183	SCH D OF COLUMBUS
				0.00079530	\$12.72	VTAE	001000	MORAINES PARK VTAE DISTRICT
Parcel Total:					\$308.82			



# State of Wisconsin / Department of Natural Resources

Tony Evers , Governor

, Secretary

2/5/2025

## Chapter 70.114 - Aids Payment Worksheet For Tax Year 2024(Payment Year 2025) - Payment Due January 31, 2025

1353 of 7093

LEGAL DESCRIPTION: T11 R13-E S20 P LT1-CSM3384				PARCEL NO: 008-0410-00000				CONTROL NO: 73893	
39.55	\$48,606.00	0.64416757	\$31,310.41						
				0	\$0.00	STAT	999999	STATE OF WISCONSIN	
				0.00523830	\$164.01	CNTY	14	DODGE COUNTY	
				0.00334980	\$104.88	MUNI	14008	TOWN OF CALAMUS	
				0.009922	\$310.66	REG	111183	SCH D OF COLUMBUS	
				0.00079530	\$24.90	VTAE	001000	MORAINES PARK VTAE DISTRICT	
Parcel Total:					\$604.45				

LEGAL DESCRIPTION: T11 R13-E S20 P LT1-CSM3384				PARCEL NO: 008-0409-00000				CONTROL NO: 73894	
35.91	\$47,126.59	0.64416757	\$30,357.42						
				0	\$0.00	STAT	999999	STATE OF WISCONSIN	
				0.00523830	\$159.02	CNTY	14	DODGE COUNTY	
				0.00334980	\$101.69	MUNI	14008	TOWN OF CALAMUS	
				0.009922	\$301.21	REG	111183	SCH D OF COLUMBUS	
				0.00079530	\$24.14	VTAE	001000	MORAINES PARK VTAE DISTRICT	
Parcel Total:					\$586.06				

LEGAL DESCRIPTION: T11 R13-E S17 P LT1-CSM3384				PARCEL NO: 008-0365-00000				CONTROL NO: 73895	
40.37	\$52,643.74	0.64416757	\$33,911.39						
				0	\$0.00	STAT	999999	STATE OF WISCONSIN	
				0.00523830	\$177.64	CNTY	14	DODGE COUNTY	
				0.00334980	\$113.60	MUNI	14008	TOWN OF CALAMUS	
				0.009922	\$336.47	REG	111183	SCH D OF COLUMBUS	
				0.00079530	\$26.97	VTAE	001000	MORAINES PARK VTAE DISTRICT	
Parcel Total:					\$654.68				



# State of Wisconsin / Department of Natural Resources

Tony Evers , Governor

, Secretary

2/5/2025

## Chapter 70.114 - Aids Payment Worksheet For Tax Year 2024(Payment Year 2025) - Payment Due January 31, 2025

1354 of 7093

LEGAL DESCRIPTION: T11 R13-E S17 P LT1-CSM3384	PARCEL NO: 008-0362-00000	CONTROL NO: 73896
--	---------------------------	-------------------

40.08	\$39,059.88	0.64416757	\$25,161.11
-------	-------------	------------	-------------

0	\$0.00	STAT	999999	STATE OF WISCONSIN
0.00523830	\$131.80	CNTY	14	DODGE COUNTY
0.00334980	\$84.29	MUNI	14008	TOWN OF CALAMUS
0.009922	\$249.65	REG	111183	SCH D OF COLUMBUS
0.00079530	\$20.01	VTAE	001000	MORAINES PARK VTAE DISTRICT

Parcel Total:	\$485.75
---------------	----------

File Number Total:	\$2,639.92
--------------------	------------

FILE NO: W 1182 *	DATE OF PURCHASE: 08/18/1995	GRANTOR: RICHARD R GENSCH
-------------------	------------------------------	---------------------------

LEGAL DESCRIPTION: T11 R13-E S16 P LT1-CSM3627	PARCEL NO: 008-0349-00000	CONTROL NO: 75492
--	---------------------------	-------------------

7.93	\$16,214.28	0.64416757	\$10,444.71
------	-------------	------------	-------------

0	\$0.00	STAT	999999	STATE OF WISCONSIN
0.00523830	\$54.71	CNTY	14	DODGE COUNTY
0.00334980	\$34.99	MUNI	14008	TOWN OF CALAMUS
0.00994730	\$103.90	REG	140336	SCH D OF BEAVER DAM
0.00079530	\$8.31	VTAE	001000	MORAINES PARK VTAE DISTRICT

Parcel Total:	\$201.91
---------------	----------



# State of Wisconsin / Department of Natural Resources

Tony Evers , Governor

, Secretary

2/5/2025

## Chapter 70.114 - Aids Payment Worksheet For Tax Year 2024(Payment Year 2025) - Payment Due January 31, 2025

1355 of 7093

LEGAL DESCRIPTION: T11 R13-E S16 P LT1-CSM3627	PARCEL NO: 008-0349-00000	CONTROL NO: 75493
--	---------------------------	-------------------

5.84	\$11,940.91	0.64416757	\$7,691.94
------	-------------	------------	------------

0	\$0.00	STAT	999999	STATE OF WISCONSIN
0.00523830	\$40.29	CNTY	14	DODGE COUNTY
0.00334980	\$25.77	MUNI	14008	TOWN OF CALAMUS
0.00994730	\$76.51	REG	140336	SCH D OF BEAVER DAM
0.00079530	\$6.12	VTAE	001000	MORAINES PARK VTAE DISTRICT

Parcel Total:	\$148.69
---------------	----------

LEGAL DESCRIPTION: T11 R13-E S16 P LT1-CSM3627	PARCEL NO: 008-0349-00000	CONTROL NO: 75494
--	---------------------------	-------------------

14.38	\$29,402.44	0.64416757	\$18,940.10
-------	-------------	------------	-------------

0	\$0.00	STAT	999999	STATE OF WISCONSIN
0.00523830	\$99.21	CNTY	14	DODGE COUNTY
0.00334980	\$63.45	MUNI	14008	TOWN OF CALAMUS
0.00994730	\$188.40	REG	140336	SCH D OF BEAVER DAM
0.00079530	\$15.06	VTAE	001000	MORAINES PARK VTAE DISTRICT

Parcel Total:	\$366.12
---------------	----------

File Number Total:	\$716.72
--------------------	----------

Municipality Total:	\$3,356.64
---------------------	------------



**State of Wisconsin / Department of Natural Resources**

Tony Evers , Governor

, Secretary

2/5/2025

**Chapter 70.114 - Aids Payment Worksheet For Tax Year 2024(Payment Year 2025) - Payment Due  
January 31, 2025**

1356 of 7093

DETAIL FOR TOWN OF CHESTER, DODGE COUNTY

Acres	Est. Adjust. Purch. Price	Level of Assessment	Adjusted Local Value	Net Gen. Tax Rate	Calc. Aid Pay Amount	----- Taxing Jurisdiction -----		
						Type	Code	Description
FILE NO: P 1636 *			DATE OF PURCHASE: 04/20/1995			GRANTOR: LARRY K PLUIM		
LEGAL DESCRIPTION: T13 R15-E S02 PT OF NENW				PARCEL NO: 010-0011-00000		CONTROL NO: 74639		
0.46	\$3,004.57	0.64678513	\$1,943.31					
				0	\$0.00	STAT	999999	STATE OF WISCONSIN
				0.00501170	\$9.74	CNTY	14	DODGE COUNTY
				0.001844	\$3.58	MUNI	14010	TOWN OF CHESTER
				0.00898750	\$17.47	REG	206216	SCH D OF WAUPUN
				0.00076080	\$1.48	VTAE	001000	MORAINES PARK VTAE DISTRICT
Parcel Total:					\$32.27			

File Number Total:					\$32.27			
--------------------	--	--	--	--	---------	--	--	--

FILE NO: P 1672 *			DATE OF PURCHASE: 12/19/1996			GRANTOR: DODGE COUNTY		
LEGAL DESCRIPTION: T13 R15-E S33 PT OF SENE				PARCEL NO: 010-0588-00000		CONTROL NO: 77677		
3.03	\$17,233.84	0.64678513	\$11,146.59					
				0	\$0.00	STAT	999999	STATE OF WISCONSIN
				0.00501170	\$55.86	CNTY	14	DODGE COUNTY
				0.001844	\$20.55	MUNI	14010	TOWN OF CHESTER
				0.00898750	\$100.18	REG	206216	SCH D OF WAUPUN
				0.00076080	\$8.48	VTAE	001000	MORAINES PARK VTAE DISTRICT
Parcel Total:					\$185.07			





# State of Wisconsin / Department of Natural Resources

Tony Evers , Governor

, Secretary

2/5/2025

## Chapter 70.114 - Aids Payment Worksheet For Tax Year 2024(Payment Year 2025) - Payment Due January 31, 2025

1357 of 7093

LEGAL DESCRIPTION: T13 R15-E S33 PT OF NESE	PARCEL NO: 010-0588-00000	CONTROL NO: 77678
---	---------------------------	-------------------

2.57	\$14,638.79	0.64678513	\$9,468.15
------	-------------	------------	------------

0	\$0.00	STAT	999999	STATE OF WISCONSIN
0.00501170	\$47.45	CNTY	14	DODGE COUNTY
0.001844	\$17.46	MUNI	14010	TOWN OF CHESTER
0.00898750	\$85.10	REG	206216	SCH D OF WAUPUN
0.00076080	\$7.20	VTAE	001000	MORAINES PARK VTAE DISTRICT

Parcel Total:	\$157.21
---------------	----------

LEGAL DESCRIPTION: T13 R15-E S33 PT OF SESE	PARCEL NO: 010-0588-00000	CONTROL NO: 77679
---	---------------------------	-------------------

3.03	\$17,300.38	0.64678513	\$11,189.63
------	-------------	------------	-------------

0	\$0.00	STAT	999999	STATE OF WISCONSIN
0.00501170	\$56.08	CNTY	14	DODGE COUNTY
0.001844	\$20.63	MUNI	14010	TOWN OF CHESTER
0.00898750	\$100.57	REG	206216	SCH D OF WAUPUN
0.00076080	\$8.51	VTAE	001000	MORAINES PARK VTAE DISTRICT

Parcel Total:	\$185.79
---------------	----------

File Number Total:	\$528.07
--------------------	----------



# State of Wisconsin / Department of Natural Resources

Tony Evers , Governor

, Secretary

2/5/2025

## Chapter 70.114 - Aids Payment Worksheet For Tax Year 2024(Payment Year 2025) - Payment Due January 31, 2025

1358 of 7093

FILE NO: P 1716 *	DATE OF PURCHASE: 02/12/1999	GRANTOR: TOWN OF CHESTER
LEGAL DESCRIPTION: T13 R15-E S03 PT OF NWSE-LT9AP1	PARCEL NO: 42-001	CONTROL NO: 81251

0.25	\$4,682.25	0.64678513	\$3,028.41
------	------------	------------	------------

0	\$0.00	STAT	999999	STATE OF WISCONSIN
---	--------	------	--------	--------------------

0.00501170	\$15.18	CNTY	14	DODGE COUNTY
------------	---------	------	----	--------------

0.001844	\$5.58	MUNI	14010	TOWN OF CHESTER
----------	--------	------	-------	-----------------

0.00898750	\$27.22	REG	206216	SCH D OF WAUPUN
------------	---------	-----	--------	-----------------

0.00076080	\$2.30	VTAE	001000	MORAINES PARK VTAE DISTRICT
------------	--------	------	--------	-----------------------------

Parcel Total:	\$50.28
---------------	---------

File Number Total:	\$50.28
--------------------	---------

Municipality Total:	\$610.62
---------------------	----------



# State of Wisconsin / Department of Natural Resources

Tony Evers , Governor

, Secretary

2/5/2025

## Chapter 70.114 - Aids Payment Worksheet For Tax Year 2024(Payment Year 2025) - Payment Due January 31, 2025

1359 of 7093

DETAIL FOR TOWN OF CLYMAN, DODGE COUNTY

Acres	Est. Adjust. Purch. Price	Level of Assessment	Adjusted Local Value	Net Gen. Tax Rate	Calc. Aid Pay Amount	----- Taxing Jurisdiction -----		
						Type	Code	Description
FILE NO: P 1526 *			DATE OF PURCHASE: 07/21/1992			GRANTOR: CONNIE BATTISTI		
LEGAL DESCRIPTION: T10 R15-E S10 PT SWSW-LOT 1			PARCEL NO: 199			CONTROL NO: 70580		
1	\$16,667.62	0.69949339	\$11,658.89					
				0	\$0.00	STAT	999999	STATE OF WISCONSIN
				0.00489490	\$57.07	CNTY	14	DODGE COUNTY
				0.002947	\$34.36	MUNI	14012	TOWN OF CLYMAN
				0.00831230	\$96.91	REG	142744	SCH D OF DODGELAND (JUNEAU)
				0.00074310	\$8.66	VTAE	001000	MORAINES PARK VTAE DISTRICT
Parcel Total:					\$197.00			

File Number Total: \$197.00

FILE NO: P 1533 *			DATE OF PURCHASE: 08/07/1992			GRANTOR: JUNEAU ROD AND GUN CLUB, INC		
LEGAL DESCRIPTION: T10 R15-E S03 PT OF NESW			PARCEL NO: 70505			CONTROL NO: 70505		
0.58	\$2,185.84	0.69949339	\$1,528.98					
				0	\$0.00	STAT	999999	STATE OF WISCONSIN
				0.00489490	\$7.48	CNTY	14	DODGE COUNTY
				0.002947	\$4.51	MUNI	14012	TOWN OF CLYMAN
				0.00831230	\$12.71	REG	142744	SCH D OF DODGELAND (JUNEAU)
				0.00074310	\$1.14	VTAE	001000	MORAINES PARK VTAE DISTRICT
Parcel Total:					\$25.84			



# State of Wisconsin / Department of Natural Resources

Tony Evers , Governor

, Secretary

2/5/2025

## Chapter 70.114 - Aids Payment Worksheet For Tax Year 2024(Payment Year 2025) - Payment Due January 31, 2025

1360 of 7093

LEGAL DESCRIPTION: T10 R15-E S03 PT OF NWSW                      PARCEL NO: 70506                      CONTROL NO: 70506

1            \$3,766.88            0.69949339            \$2,634.91

0            \$0.00    STAT    999999            STATE OF WISCONSIN

0.00489490            \$12.90    CNTY    14            DODGE COUNTY

0.002947            \$7.77    MUNI    14012            TOWN OF CLYMAN

0.00831230            \$21.90    REG    142744            SCH D OF DODGELAND (JUNEAU)

0.00074310            \$1.96    VTAE    001000            MORAINES PARK VTAE DISTRICT

Parcel Total:            \$44.53

File Number Total:            \$70.37

FILE NO: P 1553 \*                      DATE OF PURCHASE: 10/23/1992                      GRANTOR: WAYNE ZIELICKE

LEGAL DESCRIPTION: T10 R15-E S09 PT SESE-LOT 2                      PARCEL NO: 012-0186-00000                      CONTROL NO: 70786

0.15            \$1,666.76            0.69949339            \$1,165.89

0            \$0.00    STAT    999999            STATE OF WISCONSIN

0.00489490            \$5.71    CNTY    14            DODGE COUNTY

0.002947            \$3.44    MUNI    14012            TOWN OF CLYMAN

0.00831230            \$9.69    REG    142744            SCH D OF DODGELAND (JUNEAU)

0.00074310            \$0.87    VTAE    001000            MORAINES PARK VTAE DISTRICT

Parcel Total:            \$19.71

File Number Total:            \$19.71

Municipality Total:            \$287.08



# State of Wisconsin / Department of Natural Resources

Tony Evers , Governor

, Secretary

2/5/2025

## Chapter 70.114 - Aids Payment Worksheet For Tax Year 2024(Payment Year 2025) - Payment Due January 31, 2025

1361 of 7093

DETAIL FOR TOWN OF FOX LAKE, DODGE COUNTY

Acres	Est. Adjust. Purch. Price	Level of Assessment	Adjusted Local Value	Net Gen. Tax Rate	Calc. Aid Pay Amount	Taxing Jurisdiction Type	Code	Description
FILE NO: W 1160 *			DATE OF PURCHASE: 04/05/1995			GRANTOR: ELSMER C ZIMMERMAN		
LEGAL DESCRIPTION: T12 R13-E S01 P LT1-CSM3522				PARCEL NO: 018-0834-00000		CONTROL NO: 74597		
19.5	\$60,486.63	0.75051183	\$45,395.93					
				0	\$0.00	STAT	999999	STATE OF WISCONSIN
				0.00462480	\$209.95	CNTY	14	DODGE COUNTY
				0.00216340	\$98.21	MUNI	14018	TOWN OF FOX LAKE
				0.00828550	\$376.13	REG	206216	SCH D OF WAUPUN
				0.00070160	\$31.85	VTAE	001000	MORAINES PARK VTAE DISTRICT
<b>Parcel Total:</b>					<b>\$716.14</b>			

LEGAL DESCRIPTION: T12 R13-E S01 P LT1-CSM3522				PARCEL NO: 018-0838-00000		CONTROL NO: 74598		
4.16	\$18,029.67	0.75051183	\$13,531.48					
				0	\$0.00	STAT	999999	STATE OF WISCONSIN
				0.00462480	\$62.58	CNTY	14	DODGE COUNTY
				0.00216340	\$29.27	MUNI	14018	TOWN OF FOX LAKE
				0.00828550	\$112.11	REG	206216	SCH D OF WAUPUN
				0.00070160	\$9.49	VTAE	001000	MORAINES PARK VTAE DISTRICT
<b>Parcel Total:</b>					<b>\$213.45</b>			

<b>File Number Total:</b>					<b>\$929.59</b>			
---------------------------	--	--	--	--	-----------------	--	--	--



# State of Wisconsin / Department of Natural Resources

Tony Evers , Governor

, Secretary

2/5/2025

## Chapter 70.114 - Aids Payment Worksheet For Tax Year 2024(Payment Year 2025) - Payment Due January 31, 2025

1362 of 7093

FILE NO: W 1207 *				DATE OF PURCHASE: 10/16/1995				GRANTOR: ALLEN J BRONKHORST			
LEGAL DESCRIPTION: T13 R13-E S17 P LT1-CSM3739				PARCEL NO: 018-0334-00000				CONTROL NO: 75853			
17.24	\$73,718.08	0.75051183	\$55,326.29								
				0	\$0.00	STAT	999999	STATE OF WISCONSIN			
				0.00462480	\$255.87	CNTY	14	DODGE COUNTY			
				0.00216340	\$119.69	MUNI	14018	TOWN OF FOX LAKE			
				0.00828550	\$458.41	REG	206216	SCH D OF WAUPUN			
				0.00070160	\$38.81	VTAE	001000	MORAINES PARK VTAE DISTRICT			
Parcel Total:					\$872.78						

LEGAL DESCRIPTION: T13 R13-E S17 P LT1-CSM3739				PARCEL NO: 018-0336-00000				CONTROL NO: 75854			
15.93	\$15,412.46	0.75051183	\$11,567.23								
				0	\$0.00	STAT	999999	STATE OF WISCONSIN			
				0.00462480	\$53.50	CNTY	14	DODGE COUNTY			
				0.00216340	\$25.02	MUNI	14018	TOWN OF FOX LAKE			
				0.00828550	\$95.84	REG	206216	SCH D OF WAUPUN			
				0.00070160	\$8.12	VTAE	001000	MORAINES PARK VTAE DISTRICT			
Parcel Total:					\$182.48						



# State of Wisconsin / Department of Natural Resources

Tony Evers , Governor

, Secretary

2/5/2025

## Chapter 70.114 - Aids Payment Worksheet For Tax Year 2024(Payment Year 2025) - Payment Due January 31, 2025

1363 of 7093

LEGAL DESCRIPTION: T13 R13-E S17 P LT1-CSM3739	PARCEL NO: 018-0335-00000	CONTROL NO: 75855
--	---------------------------	-------------------

38.49	\$55,397.61	0.75051183	\$41,576.56
-------	-------------	------------	-------------

0	\$0.00	STAT	999999	STATE OF WISCONSIN
0.00462480	\$192.28	CNTY	14	DODGE COUNTY
0.00216340	\$89.95	MUNI	14018	TOWN OF FOX LAKE
0.00828550	\$344.48	REG	206216	SCH D OF WAUPUN
0.00070160	\$29.17	VTAE	001000	MORAINES PARK VTAE DISTRICT

Parcel Total:	\$655.88
---------------	----------

File Number Total:	\$1,711.14
--------------------	------------

FILE NO: W 1283 *	DATE OF PURCHASE: 07/18/1997	GRANTOR: FLOYD DEVRIES
-------------------	------------------------------	------------------------

LEGAL DESCRIPTION: T13 R13-E S17 SWNE	PARCEL NO: 018-0330	CONTROL NO: 78847
---------------------------------------	---------------------	-------------------

40	\$111,204.58	0.75051183	\$83,460.36
----	--------------	------------	-------------

0	\$0.00	STAT	999999	STATE OF WISCONSIN
0.00462480	\$385.99	CNTY	14	DODGE COUNTY
0.00216340	\$180.56	MUNI	14018	TOWN OF FOX LAKE
0.00828550	\$691.51	REG	206216	SCH D OF WAUPUN
0.00070160	\$58.55	VTAE	001000	MORAINES PARK VTAE DISTRICT

Parcel Total:	\$1,316.61
---------------	------------



# State of Wisconsin / Department of Natural Resources

Tony Evers , Governor

, Secretary

2/5/2025

## Chapter 70.114 - Aids Payment Worksheet For Tax Year 2024(Payment Year 2025) - Payment Due January 31, 2025

1364 of 7093

LEGAL DESCRIPTION: T13 R13-E S17 PT OF SENW	PARCEL NO: 018-0338	CONTROL NO: 78848
---	---------------------	-------------------

16	\$44,481.83	0.75051183	\$33,384.14	
----	-------------	------------	-------------	--

0	\$0.00	STAT	999999	STATE OF WISCONSIN
0.00462480	\$154.39	CNTY	14	DODGE COUNTY
0.00216340	\$72.22	MUNI	14018	TOWN OF FOX LAKE
0.00828550	\$276.60	REG	206216	SCH D OF WAUPUN
0.00070160	\$23.42	VTAE	001000	MORAINES PARK VTAE DISTRICT

Parcel Total:	\$526.63
---------------	----------

LEGAL DESCRIPTION: T13 R13-E S17 NESW	PARCEL NO: 018-0339	CONTROL NO: 78849
---------------------------------------	---------------------	-------------------

40	\$111,204.58	0.75051183	\$83,460.36	
----	--------------	------------	-------------	--

0	\$0.00	STAT	999999	STATE OF WISCONSIN
0.00462480	\$385.99	CNTY	14	DODGE COUNTY
0.00216340	\$180.56	MUNI	14018	TOWN OF FOX LAKE
0.00828550	\$691.51	REG	206216	SCH D OF WAUPUN
0.00070160	\$58.55	VTAE	001000	MORAINES PARK VTAE DISTRICT

Parcel Total:	\$1,316.61
---------------	------------

LEGAL DESCRIPTION: T13 R13-E S17 NWSE	PARCEL NO: 018-345	CONTROL NO: 78850
---------------------------------------	--------------------	-------------------

40	\$111,204.58	0.75051183	\$83,460.36	
----	--------------	------------	-------------	--

0	\$0.00	STAT	999999	STATE OF WISCONSIN
0.00462480	\$385.99	CNTY	14	DODGE COUNTY
0.00216340	\$180.56	MUNI	14018	TOWN OF FOX LAKE
0.00828550	\$691.51	REG	206216	SCH D OF WAUPUN
0.00070160	\$58.55	VTAE	001000	MORAINES PARK VTAE DISTRICT

Parcel Total:	\$1,316.61
---------------	------------





# State of Wisconsin / Department of Natural Resources

Tony Evers , Governor

, Secretary

2/5/2025

## Chapter 70.114 - Aids Payment Worksheet For Tax Year 2024(Payment Year 2025) - Payment Due January 31, 2025

1365 of 7093

LEGAL DESCRIPTION: T13 R13-E S17 PT OF NENE      PARCEL NO: 018-327      CONTROL NO: 78851

2      \$5,560.23      0.75051183      \$4,173.02

0      \$0.00      STAT      999999      STATE OF WISCONSIN

0.00462480      \$19.30      CNTY      14      DODGE COUNTY

0.00216340      \$9.03      MUNI      14018      TOWN OF FOX LAKE

0.01087190      \$45.37      REG      114634      SCH D OF RANDOLPH

0.00081330      \$3.39      VTAE      000400      MADISON AREA VOCATIONAL TECH DIST

Parcel Total:      \$77.09

LEGAL DESCRIPTION: T13 R13-E S17 PT OF SENE      PARCEL NO: 018-331      CONTROL NO: 78852

0.1      \$264.77      0.75051183      \$198.72

0      \$0.00      STAT      999999      STATE OF WISCONSIN

0.00462480      \$0.92      CNTY      14      DODGE COUNTY

0.00216340      \$0.43      MUNI      14018      TOWN OF FOX LAKE

0.00828550      \$1.65      REG      206216      SCH D OF WAUPUN

0.00070160      \$0.14      VTAE      001000      MORAIN PARK VTAE DISTRICT

Parcel Total:      \$3.14

File Number Total:      \$4,556.69

Municipality Total:      \$7,197.42



# State of Wisconsin / Department of Natural Resources

Tony Evers , Governor

, Secretary

2/5/2025

## Chapter 70.114 - Aids Payment Worksheet For Tax Year 2024(Payment Year 2025) - Payment Due January 31, 2025

1366 of 7093

DETAIL FOR TOWN OF LEBANON, DODGE COUNTY

Acres	Est. Adjust. Purch. Price	Level of Assessment	Adjusted Local Value	Net Gen. Tax Rate	Calc. Aid Pay Amount	Taxing Jurisdiction Type	Code	Description
FILE NO: W 1615 *			DATE OF PURCHASE: 08/31/2009			GRANTOR: Dodge County		
LEGAL DESCRIPTION: T09 R16-E S25 PT GV LT 7				PARCEL NO: 026-0916-3512-001		CONTROL NO: 122817		
8	\$51,960.02	0.93607586	\$48,638.52					
				0	\$0.00	STAT	999999	STATE OF WISCONSIN
				0.00369710	\$179.82	CNTY	14	DODGE COUNTY
				0.00302890	\$147.32	MUNI	14026	TOWN OF LEBANON
				0.00610480	\$296.93	REG	286125	SCH D OF WATERTOWN
				0.00064640	\$31.44	VTAE	000400	MADISON AREA VOCATIONAL TECH DIST
Parcel Total:					\$655.51			

LEGAL DESCRIPTION: T09 R16-E S36 PT GV LT 8				PARCEL NO: 026-0916-3512-001		CONTROL NO: 122839		
10	\$64,950.03	0.93607586	\$60,798.16					
				0	\$0.00	STAT	999999	STATE OF WISCONSIN
				0.00369710	\$224.78	CNTY	14	DODGE COUNTY
				0.00302890	\$184.15	MUNI	14026	TOWN OF LEBANON
				0.00610480	\$371.16	REG	286125	SCH D OF WATERTOWN
				0.00064640	\$39.30	VTAE	000400	MADISON AREA VOCATIONAL TECH DIST
Parcel Total:					\$819.39			



# State of Wisconsin / Department of Natural Resources

Tony Evers , Governor

, Secretary

2/5/2025

## Chapter 70.114 - Aids Payment Worksheet For Tax Year 2024(Payment Year 2025) - Payment Due January 31, 2025

1367 of 7093

LEGAL DESCRIPTION: T09 R16-E S25 PT GV LT 8      PARCEL NO: 026-0916-3512-001      CONTROL NO: 122840

8      \$51,960.02      0.93607586      \$48,638.52

0      \$0.00      STAT      999999      STATE OF WISCONSIN

0.00369710      \$179.82      CNTY      14      DODGE COUNTY

0.00302890      \$147.32      MUNI      14026      TOWN OF LEBANON

0.00610480      \$296.93      REG      286125      SCH D OF WATERTOWN

0.00064640      \$31.44      VTAE      000400      MADISON AREA VOCATIONAL TECH DIST

Parcel Total:      \$655.51

File Number Total:      \$2,130.41

Municipality Total:      \$2,130.41



# State of Wisconsin / Department of Natural Resources

Tony Evers , Governor

, Secretary

2/5/2025

## Chapter 70.114 - Aids Payment Worksheet For Tax Year 2024(Payment Year 2025) - Payment Due January 31, 2025

1368 of 7093

DETAIL FOR TOWN OF LOMIRA, DODGE COUNTY

Acres	Est. Adjust. Purch. Price	Level of Assessment	Adjusted Local Value	Net Gen. Tax Rate	Calc. Aid Pay Amount	Taxing Jurisdiction Type	Code	Description
FILE NO: WM 60241 *			DATE OF PURCHASE: 06/23/2014			GRANTOR: Susie Investments-WI, LLC		
LEGAL DESCRIPTION: T13 R17-E S35 PT OF NESW				PARCEL NO: 030-1317-3531-000		CONTROL NO: 128626		
4.3	\$1,169.62	0.64215277	\$751.07					
				0	\$0.00	STAT	999999	STATE OF WISCONSIN
				0.00533150	\$4.00	CNTY	14	DODGE COUNTY
				0.00277670	\$2.09	MUNI	14030	TOWN OF LOMIRA
				0.01038710	\$7.80	REG	143171	SCH D OF LOMIRA
				0.00080940	\$0.61	VTAE	001000	MORAINES PARK VTAE DISTRICT
<b>Parcel Total:</b>					<b>\$14.50</b>			

LEGAL DESCRIPTION: T13 R17-E S35 PT OF SENW				PARCEL NO: 030-1317-3531-000		CONTROL NO: 128627		
2.2	\$598.42	0.64215277	\$384.28					
				0	\$0.00	STAT	999999	STATE OF WISCONSIN
				0.00533150	\$2.05	CNTY	14	DODGE COUNTY
				0.00277670	\$1.07	MUNI	14030	TOWN OF LOMIRA
				0.01038710	\$3.99	REG	143171	SCH D OF LOMIRA
				0.00080940	\$0.31	VTAE	001000	MORAINES PARK VTAE DISTRICT
<b>Parcel Total:</b>					<b>\$7.42</b>			



# State of Wisconsin / Department of Natural Resources

Tony Evers , Governor

, Secretary

2/5/2025

## Chapter 70.114 - Aids Payment Worksheet For Tax Year 2024(Payment Year 2025) - Payment Due January 31, 2025

1369 of 7093

LEGAL DESCRIPTION: T13 R17-E S35 PT OF NENW	PARCEL NO: 030-1317-3531-000	CONTROL NO: 128628
---	------------------------------	--------------------

1.15	\$312.81	0.64215277	\$200.87	
------	----------	------------	----------	--

0	\$0.00	STAT	999999	STATE OF WISCONSIN
0.00533150	\$1.07	CNTY	14	DODGE COUNTY
0.00277670	\$0.56	MUNI	14030	TOWN OF LOMIRA
0.01038710	\$2.09	REG	143171	SCH D OF LOMIRA
0.00080940	\$0.16	VTAE	001000	MORAINES PARK VTAE DISTRICT

Parcel Total:	\$3.88
---------------	--------

File Number Total:	\$25.80
--------------------	---------

FILE NO: WM 60748 *	DATE OF PURCHASE: 02/06/2019	GRANTOR: Wisconsin Department of Tran
---------------------	------------------------------	---------------------------------------

LEGAL DESCRIPTION: T13 R17-E S35 Lot 1, CSM 1215	PARCEL NO: 030-1317-3513-001	CONTROL NO: 128581
--	------------------------------	--------------------

0.8	\$571.00	0.64215277	\$366.67	
-----	----------	------------	----------	--

0	\$0.00	STAT	999999	STATE OF WISCONSIN
0.00533150	\$1.95	CNTY	14	DODGE COUNTY
0.00277670	\$1.02	MUNI	14030	TOWN OF LOMIRA
0.01038710	\$3.81	REG	143171	SCH D OF LOMIRA
0.00080940	\$0.30	VTAE	001000	MORAINES PARK VTAE DISTRICT

Parcel Total:	\$7.08
---------------	--------



# State of Wisconsin / Department of Natural Resources

Tony Evers , Governor

, Secretary

2/5/2025

## Chapter 70.114 - Aids Payment Worksheet For Tax Year 2024(Payment Year 2025) - Payment Due January 31, 2025

1370 of 7093

LEGAL DESCRIPTION: T13 R17-E S35 PT OF SWNE	PARCEL NO: 030-1317-3513-000	CONTROL NO: 128582
---	------------------------------	--------------------

31.59	\$22,547.14	0.64215277	\$14,478.71	
-------	-------------	------------	-------------	--

0	\$0.00	STAT	999999	STATE OF WISCONSIN
0.00533150	\$77.19	CNTY	14	DODGE COUNTY
0.00277670	\$40.20	MUNI	14030	TOWN OF LOMIRA
0.01038710	\$150.39	REG	143171	SCH D OF LOMIRA
0.00080940	\$11.72	VTAE	001000	MORAINES PARK VTAE DISTRICT

Parcel Total:	\$279.50
---------------	----------

LEGAL DESCRIPTION: T13 R17-E S35 Lot 1, CSM 1215	PARCEL NO: 030-1317-3513-001	CONTROL NO: 142388
--	------------------------------	--------------------

1.2	\$856.49	0.64215277	\$550.00	
-----	----------	------------	----------	--

0	\$0.00	STAT	999999	STATE OF WISCONSIN
0.00533150	\$2.93	CNTY	14	DODGE COUNTY
0.00277670	\$1.53	MUNI	14030	TOWN OF LOMIRA
0.01038710	\$5.71	REG	143171	SCH D OF LOMIRA
0.00080940	\$0.45	VTAE	001000	MORAINES PARK VTAE DISTRICT

Parcel Total:	\$10.62
---------------	---------

LEGAL DESCRIPTION: T13 R17-E S35 PT OF SENE	PARCEL NO: 030-1317-3513-000	CONTROL NO: 142389
---	------------------------------	--------------------

4	\$2,854.97	0.64215277	\$1,833.33	
---	------------	------------	------------	--

0	\$0.00	STAT	999999	STATE OF WISCONSIN
0.00533150	\$9.77	CNTY	14	DODGE COUNTY
0.00277670	\$5.09	MUNI	14030	TOWN OF LOMIRA
0.01038710	\$19.04	REG	143171	SCH D OF LOMIRA
0.00080940	\$1.48	VTAE	001000	MORAINES PARK VTAE DISTRICT

Parcel Total:	\$35.38
---------------	---------



# State of Wisconsin / Department of Natural Resources

Tony Evers , Governor

, Secretary

2/5/2025

Chapter 70.114 - Aids Payment Worksheet For Tax Year 2024(Payment Year 2025) - Payment Due  
January 31, 2025

1371 of 7093

File Number Total: \$332.58

Municipality Total: \$358.38



# State of Wisconsin / Department of Natural Resources

Tony Evers , Governor

, Secretary

2/5/2025

## Chapter 70.114 - Aids Payment Worksheet For Tax Year 2024(Payment Year 2025) - Payment Due January 31, 2025

1372 of 7093

DETAIL FOR TOWN OF LOWELL, DODGE COUNTY

Acres	Est. Adjust. Purch. Price	Level of Assessment	Adjusted Local Value	Net Gen. Tax Rate	Calc. Aid Pay Amount	Taxing Jurisdiction Type	Code	Description
FILE NO: W 1729 *			DATE OF PURCHASE: 01/01/2008			GRANTOR: DENNIS ET AL LEJA		
LEGAL DESCRIPTION: T09 R14-E S04 NESE				PARCEL NO: 032-0914-0441-000		CONTROL NO: 98314		
40.54	\$162,552.20	0.61536459	\$100,028.87					
				0	\$0.00	STAT	999999	STATE OF WISCONSIN
				0.00566660	\$566.82	CNTY	14	DODGE COUNTY
				0.00299330	\$299.42	MUNI	14032	TOWN OF LOWELL
				0.01147720	\$1,148.05	REG	286118	SCH D OF WATERLOO
				0.00099070	\$99.10	VTAE	000400	MADISON AREA VOCATIONAL TECH DIST
<b>Parcel Total:</b>					<b>\$2,113.39</b>			

LEGAL DESCRIPTION: T09 R14-E S03 NWSW				PARCEL NO: 032-0914-0332-000		CONTROL NO: 98315		
41.31	\$352,534.54	0.61536459	\$216,937.27					
				0	\$0.00	STAT	999999	STATE OF WISCONSIN
				0.00566660	\$1,229.30	CNTY	14	DODGE COUNTY
				0.00299330	\$649.37	MUNI	14032	TOWN OF LOWELL
				0.01147720	\$2,489.83	REG	286118	SCH D OF WATERLOO
				0.00099070	\$214.93	VTAE	000400	MADISON AREA VOCATIONAL TECH DIST
<b>Parcel Total:</b>					<b>\$4,583.43</b>			







# State of Wisconsin / Department of Natural Resources

Tony Evers , Governor

, Secretary

2/5/2025

## Chapter 70.114 - Aids Payment Worksheet For Tax Year 2024(Payment Year 2025) - Payment Due January 31, 2025

1374 of 7093

DETAIL FOR TOWN OF OAK GROVE, DODGE COUNTY

Acres	Est. Adjust. Purch. Price	Level of Assessment	Adjusted Local Value	Net Gen. Tax Rate	Calc. Aid Pay Amount	Taxing Jurisdiction	Description
FILE NO: PR 40078 *		DATE OF PURCHASE: 06/10/2010			GRANTOR: Edward H. & Minette A. Wolf		
LEGAL DESCRIPTION: T11 R15-E S10 PT OF NENW				PARCEL NO: 034-1115-1021-002,034-1115-1021-003,03411151021004		CONTROL NO: 116480	
2.92	\$132,491.96	0.62899223	\$83,336.41				
				0	\$0.00	STAT 999999	STATE OF WISCONSIN
				0.00545090	\$454.26	CNTY 14	DODGE COUNTY
				0.00166920	\$139.11	MUNI 14034	TOWN OF OAK GROVE
				0.01051810	\$876.54	REG 142576	SCH D OF HORICON
				0.00082760	\$68.97	VTAE 001000	MORAINES PARK VTAE DISTRICT
<b>Parcel Total:</b>					<b>\$1,538.88</b>		
<b>File Number Total:</b>					<b>\$1,538.88</b>		
<b>Municipality Total:</b>					<b>\$1,538.88</b>		



# State of Wisconsin / Department of Natural Resources

Tony Evers , Governor

, Secretary

2/5/2025

## Chapter 70.114 - Aids Payment Worksheet For Tax Year 2024(Payment Year 2025) - Payment Due January 31, 2025

1375 of 7093

DETAIL FOR TOWN OF PORTLAND, DODGE COUNTY

Acres	Est. Adjust. Purch. Price	Level of Assessment	Adjusted Local Value	Net Gen. Tax Rate	Calc. Aid Pay Amount	Taxing Jurisdiction	Type	Code	Description
FILE NO: W 1009 *			DATE OF PURCHASE: 09/18/1992			GRANTOR: GERTRUDE YERGES			
LEGAL DESCRIPTION: T09 R13-E S15 NESW			PARCEL NO: 036-0290-00000			CONTROL NO: 70678			
40	\$68,280.10	0.61868262	\$42,243.71						
				0	\$0.00	STATE OF WISCONSIN	STAT	999999	
				0.00544980	\$230.22	DODGE COUNTY	CNTY	14	
				0.00222660	\$94.06	TOWN OF PORTLAND	MUNI	14036	
				0.011038	\$466.29	SCH D OF WATERLOO	REG	286118	
				0.00095280	\$40.25	MADISON AREA VOCATIONAL TECH DIST	VTAE	000400	
<b>Parcel Total:</b>					<b>\$830.82</b>				

LEGAL DESCRIPTION: T09 R13-E S15 PT OF SESW			PARCEL NO: 036-0290-00000			CONTROL NO: 70679			
10	\$17,070.03	0.61868262	\$10,560.93						
				0	\$0.00	STATE OF WISCONSIN	STAT	999999	
				0.00544980	\$57.55	DODGE COUNTY	CNTY	14	
				0.00222660	\$23.51	TOWN OF PORTLAND	MUNI	14036	
				0.011038	\$116.57	SCH D OF WATERLOO	REG	286118	
				0.00095280	\$10.06	MADISON AREA VOCATIONAL TECH DIST	VTAE	000400	
<b>Parcel Total:</b>					<b>\$207.69</b>				

<b>File Number Total:</b>					<b>\$1,038.51</b>				
---------------------------	--	--	--	--	-------------------	--	--	--	--



# State of Wisconsin / Department of Natural Resources

Tony Evers , Governor

, Secretary

2/5/2025

## Chapter 70.114 - Aids Payment Worksheet For Tax Year 2024(Payment Year 2025) - Payment Due January 31, 2025

1376 of 7093

FILE NO: W 1179 *		DATE OF PURCHASE: 05/22/1995		GRANTOR: WILLIAM J MEYER III ET AL	
LEGAL DESCRIPTION: T09 R13-E S15 NWSW		PARCEL NO: 036-0291-00000		CONTROL NO: 75143	
40	\$42,879.02	0.61868262	\$26,528.50		
		0	\$0.00	STAT 999999	STATE OF WISCONSIN
		0.00544980	\$144.57	CNTY 14	DODGE COUNTY
		0.00222660	\$59.07	MUNI 14036	TOWN OF PORTLAND
		0.011038	\$292.82	REG 286118	SCH D OF WATERLOO
		0.00095280	\$25.28	VTAE 000400	MADISON AREA VOCATIONAL TECH DIST
Parcel Total:			\$521.74		

LEGAL DESCRIPTION: T09 R13-E S15 PT OF SWSW		PARCEL NO: 036-0291-00000		CONTROL NO: 75144	
1.5	\$1,715.16	0.61868262	\$1,061.14		
		0	\$0.00	STAT 999999	STATE OF WISCONSIN
		0.00544980	\$5.78	CNTY 14	DODGE COUNTY
		0.00222660	\$2.36	MUNI 14036	TOWN OF PORTLAND
		0.011038	\$11.71	REG 286118	SCH D OF WATERLOO
		0.00095280	\$1.01	VTAE 000400	MADISON AREA VOCATIONAL TECH DIST
Parcel Total:			\$20.86		

File Number Total:			\$542.60		
--------------------	--	--	----------	--	--



# State of Wisconsin / Department of Natural Resources

Tony Evers , Governor

, Secretary

2/5/2025

## Chapter 70.114 - Aids Payment Worksheet For Tax Year 2024(Payment Year 2025) - Payment Due January 31, 2025

1377 of 7093

FILE NO: W 1239 *				DATE OF PURCHASE: 06/15/1996				GRANTOR: GERALD V GOEHL			
LEGAL DESCRIPTION: T09 R13-E S33 W1/2 OF SENW				PARCEL NO: 036-0704-00000				CONTROL NO: 77046			
20	\$23,687.37	0.61868262	\$14,654.97								
				0	\$0.00	STAT	999999	STATE OF WISCONSIN			
				0.00544980	\$79.87	CNTY	14	DODGE COUNTY			
				0.00222660	\$32.63	MUNI	14036	TOWN OF PORTLAND			
				0.011038	\$161.76	REG	286118	SCH D OF WATERLOO			
				0.00095280	\$13.96	VTAE	000400	MADISON AREA VOCATIONAL TECH DIST			
Parcel Total:					\$288.22						

File Number Total:					\$288.22						
--------------------	--	--	--	--	----------	--	--	--	--	--	--

FILE NO: W 1342 *				DATE OF PURCHASE: 12/21/1999				GRANTOR: ROBERT BEYER			
LEGAL DESCRIPTION: T09 R13-E S33 PT OF SWSW				PARCEL NO: 036-0913-3333-05				CONTROL NO: 83392			
6	\$32,717.07	0.61868262	\$20,241.48								
				0	\$0.00	STAT	999999	STATE OF WISCONSIN			
				0.00544980	\$110.31	CNTY	14	DODGE COUNTY			
				0.00222660	\$45.07	MUNI	14036	TOWN OF PORTLAND			
				0.011038	\$223.43	REG	286118	SCH D OF WATERLOO			
				0.00095280	\$19.29	VTAE	000400	MADISON AREA VOCATIONAL TECH DIST			
Parcel Total:					\$398.10						

File Number Total:					\$398.10						
--------------------	--	--	--	--	----------	--	--	--	--	--	--



# State of Wisconsin / Department of Natural Resources

Tony Evers , Governor

, Secretary

2/5/2025

## Chapter 70.114 - Aids Payment Worksheet For Tax Year 2024(Payment Year 2025) - Payment Due January 31, 2025

1378 of 7093

FILE NO: W 1432 *		DATE OF PURCHASE: 02/04/2002		GRANTOR: DENNIS C RIEDL	
LEGAL DESCRIPTION: T09 R13-E S34 P LT1-CSM1745		PARCEL NO: 14-036-0913-3433-001		CONTROL NO: 86963	
16	\$111,071.06	0.61868262	\$68,717.73		
		0	\$0.00	STAT 999999	STATE OF WISCONSIN
		0.00544980	\$374.50	CNTY 14	DODGE COUNTY
		0.00222660	\$153.00	MUNI 14036	TOWN OF PORTLAND
		0.011038	\$758.51	REG 286118	SCH D OF WATERLOO
		0.00095280	\$65.48	VTAE 000400	MADISON AREA VOCATIONAL TECH DIST
Parcel Total:			\$1,351.49		

File Number Total:	\$1,351.49
--------------------	------------

FILE NO: W 1465 *		DATE OF PURCHASE: 10/07/2002		GRANTOR: MCKAY NURSERY COMPANY	
LEGAL DESCRIPTION: T09 R13-E S33 PT OF SENW		PARCEL NO: 036-0913-3324-001		CONTROL NO: 87372	
10	\$27,478.52	0.61868262	\$17,000.48		
		0	\$0.00	STAT 999999	STATE OF WISCONSIN
		0.00544980	\$92.65	CNTY 14	DODGE COUNTY
		0.00222660	\$37.85	MUNI 14036	TOWN OF PORTLAND
		0.011038	\$187.65	REG 286118	SCH D OF WATERLOO
		0.00095280	\$16.20	VTAE 000400	MADISON AREA VOCATIONAL TECH DIST
Parcel Total:			\$334.35		

File Number Total:	\$334.35
--------------------	----------



# State of Wisconsin / Department of Natural Resources

Tony Evers , Governor

, Secretary

2/5/2025

## Chapter 70.114 - Aids Payment Worksheet For Tax Year 2024(Payment Year 2025) - Payment Due January 31, 2025

1379 of 7093

FILE NO: W 1586 *	DATE OF PURCHASE: 04/02/2005	GRANTOR: FRANK LEMACHER
LEGAL DESCRIPTION: T09 R13-E S33 PT OF NESE	PARCEL NO: 036-0913-3341-000	CONTROL NO: 93332

0.51    \$14,991.65    0.61868262    \$9,275.07

0    \$0.00    STAT    999999    STATE OF WISCONSIN

0.00544980    \$50.55    CNTY    14    DODGE COUNTY

0.00222660    \$20.65    MUNI    14036    TOWN OF PORTLAND

0.011038    \$102.38    REG    286118    SCH D OF WATERLOO

0.00095280    \$8.84    VTAE    000400    MADISON AREA VOCATIONAL TECH DIST

Parcel Total:    \$182.42

File Number Total:    \$182.42

FILE NO: WM 60022 *	DATE OF PURCHASE: 01/12/2009	GRANTOR: William R Hubacher
LEGAL DESCRIPTION: T09 R13-E S22 PT OF NWSW	PARCEL NO: 036-0913-2232-000	CONTROL NO: 103760

19.28    \$119,595.62    0.61868262    \$73,991.73

0    \$0.00    STAT    999999    STATE OF WISCONSIN

0.00544980    \$403.24    CNTY    14    DODGE COUNTY

0.00222660    \$164.75    MUNI    14036    TOWN OF PORTLAND

0.011038    \$816.72    REG    286118    SCH D OF WATERLOO

0.00095280    \$70.50    VTAE    000400    MADISON AREA VOCATIONAL TECH DIST

Parcel Total:    \$1,455.21







# State of Wisconsin / Department of Natural Resources

Tony Evers , Governor

, Secretary

2/5/2025

## Chapter 70.114 - Aids Payment Worksheet For Tax Year 2024(Payment Year 2025) - Payment Due January 31, 2025

1381 of 7093

DETAIL FOR TOWN OF SHIELDS, DODGE COUNTY

Acres	Est. Adjust. Purch. Price	Level of Assessment	Adjusted Local Value	Net Gen. Tax Rate	Calc. Aid Pay Amount	----- Taxing Jurisdiction ----- Type	Code	Description
-------	------------------------------	------------------------	-------------------------	----------------------	-------------------------	---	------	-------------

FILE NO: W 1216 *	DATE OF PURCHASE: 01/30/1996	GRANTOR: GEORGE KUNERT JR.
-------------------	------------------------------	----------------------------

LEGAL DESCRIPTION: T09 R14-E S11 PT OF NWNW	PARCEL NO: 040-0083-00000	CONTROL NO: 76278
---	---------------------------	-------------------

11.57	\$8,883.97	0.99874743	\$8,872.84					
				0	\$0.00	STAT	999999	STATE OF WISCONSIN
				0.00344880	\$30.60	CNTY	14	DODGE COUNTY
				0.00177430	\$15.74	MUNI	14040	TOWN OF SHIELDS
				0.00568710	\$50.46	REG	286125	SCH D OF WATERTOWN
				0.000603	\$5.35	VTAE	000400	MADISON AREA VOCATIONAL TECH DIST

Parcel Total:	\$102.15
---------------	----------

File Number Total:	\$102.15
--------------------	----------

Municipality Total:	\$102.15
---------------------	----------



# State of Wisconsin / Department of Natural Resources

Tony Evers , Governor

, Secretary

2/5/2025

## Chapter 70.114 - Aids Payment Worksheet For Tax Year 2024(Payment Year 2025) - Payment Due January 31, 2025

1382 of 7093

DETAIL FOR TOWN OF TRENTON, DODGE COUNTY

Acres	Est. Adjust. Purch. Price	Level of Assessment	Adjusted Local Value	Net Gen. Tax Rate	Calc. Aid Pay Amount	Type	Code	Taxing Jurisdiction Description
FILE NO: W 1275 *			DATE OF PURCHASE: 06/14/1997			GRANTOR: FRED WERTH		
LEGAL DESCRIPTION: T13 R14-E S24 PT OF NWNW				PARCEL NO: 044-1314-2422-001		CONTROL NO: 79323		
6.36	\$20,107.89	0.67169383	\$13,506.35					
				0	\$0.00	STAT	999999	STATE OF WISCONSIN
				0.00498320	\$67.31	CNTY	14	DODGE COUNTY
				0.00163340	\$22.06	MUNI	14044	TOWN OF TRENTON
				0.00893650	\$120.70	REG	206216	SCH D OF WAUPUN
				0.00075660	\$10.22	VTAE	001000	MORAINES PARK VTAE DISTRICT
<b>Parcel Total:</b>					<b>\$220.29</b>			

LEGAL DESCRIPTION: T13 R14-E S24 PT OF SWNW				PARCEL NO: 044-1314-2423-000		CONTROL NO: 79324		
28.64	\$59,645.89	0.67169383	\$40,063.78					
				0	\$0.00	STAT	999999	STATE OF WISCONSIN
				0.00498320	\$199.65	CNTY	14	DODGE COUNTY
				0.00163340	\$65.44	MUNI	14044	TOWN OF TRENTON
				0.00893650	\$358.03	REG	206216	SCH D OF WAUPUN
				0.00075660	\$30.31	VTAE	001000	MORAINES PARK VTAE DISTRICT
<b>Parcel Total:</b>					<b>\$653.43</b>			



# State of Wisconsin / Department of Natural Resources

Tony Evers , Governor

, Secretary

2/5/2025

## Chapter 70.114 - Aids Payment Worksheet For Tax Year 2024(Payment Year 2025) - Payment Due January 31, 2025

1383 of 7093

LEGAL DESCRIPTION: T13 R14-E S23 SWNE	PARCEL NO: 044-1314-2313-000	CONTROL NO: 79325
---------------------------------------	------------------------------	-------------------

40	\$34,059.16	0.67169383	\$22,877.33	
----	-------------	------------	-------------	--

0	\$0.00	STAT	999999	STATE OF WISCONSIN
0.00498320	\$114.00	CNTY	14	DODGE COUNTY
0.00163340	\$37.37	MUNI	14044	TOWN OF TRENTON
0.00893650	\$204.44	REG	206216	SCH D OF WAUPUN
0.00075660	\$17.31	VTAE	001000	MORAINES PARK VTAE DISTRICT

Parcel Total:	\$373.12
---------------	----------

LEGAL DESCRIPTION: T13 R14-E S23 NENE	PARCEL NO: 044-1314-2311-000	CONTROL NO: 79326
---------------------------------------	------------------------------	-------------------

40	\$40,385.24	0.67169383	\$27,126.51	
----	-------------	------------	-------------	--

0	\$0.00	STAT	999999	STATE OF WISCONSIN
0.00498320	\$135.18	CNTY	14	DODGE COUNTY
0.00163340	\$44.31	MUNI	14044	TOWN OF TRENTON
0.00893650	\$242.42	REG	206216	SCH D OF WAUPUN
0.00075660	\$20.52	VTAE	001000	MORAINES PARK VTAE DISTRICT

Parcel Total:	\$442.43
---------------	----------

LEGAL DESCRIPTION: T13 R14-E S23 SENE	PARCEL NO: 044-1314-2314-000	CONTROL NO: 79327
---------------------------------------	------------------------------	-------------------

40	\$35,584.19	0.67169383	\$23,901.68	
----	-------------	------------	-------------	--

0	\$0.00	STAT	999999	STATE OF WISCONSIN
0.00498320	\$119.11	CNTY	14	DODGE COUNTY
0.00163340	\$39.04	MUNI	14044	TOWN OF TRENTON
0.00893650	\$213.60	REG	206216	SCH D OF WAUPUN
0.00075660	\$18.08	VTAE	001000	MORAINES PARK VTAE DISTRICT

Parcel Total:	\$389.83
---------------	----------



# State of Wisconsin / Department of Natural Resources

Tony Evers , Governor

, Secretary

2/5/2025

## Chapter 70.114 - Aids Payment Worksheet For Tax Year 2024(Payment Year 2025) - Payment Due January 31, 2025

1384 of 7093

File Number Total: \$2,079.10

FILE NO: W 1313 \*      DATE OF PURCHASE: 08/24/1998      GRANTOR: HAROLD GUNNINK

LEGAL DESCRIPTION: T13 R14-E S05 SWNE      PARCEL NO: 044-1314-0513-000      CONTROL NO: 80817

40      \$53,825.85      0.67169383      \$36,154.49

0      \$0.00      STAT      999999      STATE OF WISCONSIN

0.00498320      \$180.17      CNTY      14      DODGE COUNTY

0.00163340      \$59.06      MUNI      14044      TOWN OF TRENTON

0.00893650      \$323.10      REG      206216      SCH D OF WAUPUN

0.00075660      \$27.35      VTAE      001000      MORAINES PARK VTAE DISTRICT

Parcel Total: \$589.68

File Number Total: \$589.68

FILE NO: WM 60043 \*      DATE OF PURCHASE: 09/02/2009      GRANTOR: James J. & Maxine D. Ferron

LEGAL DESCRIPTION: T12 R14-E S11 NENW      PARCEL NO: 044-1214-1121-000      CONTROL NO: 108456

41      \$205,215.04      0.67169383      \$137,841.68

0      \$0.00      STAT      999999      STATE OF WISCONSIN

0.00498320      \$686.90      CNTY      14      DODGE COUNTY

0.00163340      \$225.16      MUNI      14044      TOWN OF TRENTON

0.009463      \$1,304.40      REG      140336      SCH D OF BEAVER DAM

0.00075660      \$104.29      VTAE      001000      MORAINES PARK VTAE DISTRICT

Parcel Total: \$2,320.75



# State of Wisconsin / Department of Natural Resources

Tony Evers , Governor

, Secretary

2/5/2025

## Chapter 70.114 - Aids Payment Worksheet For Tax Year 2024(Payment Year 2025) - Payment Due January 31, 2025

1385 of 7093

LEGAL DESCRIPTION: T12 R14-E S11 PT OF NWNE				PARCEL NO: 044-1214-1121-000				CONTROL NO: 108458	
13.67	\$68,421.70	0.67169383	\$45,958.43						
				0	\$0.00	STAT	999999	STATE OF WISCONSIN	
				0.00498320	\$229.02	CNTY	14	DODGE COUNTY	
				0.00163340	\$75.07	MUNI	14044	TOWN OF TRENTON	
				0.009463	\$434.91	REG	140336	SCH D OF BEAVER DAM	
				0.00075660	\$34.77	VTAE	001000	MORAINE PARK VTAE DISTRICT	
Parcel Total:					\$773.77				

LEGAL DESCRIPTION: T12 R14-E S11 PT OF SENW				PARCEL NO: 044-1214-1121-000				CONTROL NO: 108460	
38.53	\$192,852.09	0.67169383	\$129,537.56						
				0	\$0.00	STAT	999999	STATE OF WISCONSIN	
				0.00498320	\$645.52	CNTY	14	DODGE COUNTY	
				0.00163340	\$211.59	MUNI	14044	TOWN OF TRENTON	
				0.009463	\$1,225.82	REG	140336	SCH D OF BEAVER DAM	
				0.00075660	\$98.00	VTAE	001000	MORAINE PARK VTAE DISTRICT	
Parcel Total:					\$2,180.93				

LEGAL DESCRIPTION: T12 R14-E S11 PT OF SWNE				PARCEL NO: 044-1214-1121-000				CONTROL NO: 108463	
2	\$10,010.49	0.67169383	\$6,723.98						
				0	\$0.00	STAT	999999	STATE OF WISCONSIN	
				0.00498320	\$33.51	CNTY	14	DODGE COUNTY	
				0.00163340	\$10.98	MUNI	14044	TOWN OF TRENTON	
				0.009463	\$63.63	REG	140336	SCH D OF BEAVER DAM	
				0.00075660	\$5.09	VTAE	001000	MORAINE PARK VTAE DISTRICT	
Parcel Total:					\$113.21				



# State of Wisconsin / Department of Natural Resources

Tony Evers , Governor

, Secretary

2/5/2025

## Chapter 70.114 - Aids Payment Worksheet For Tax Year 2024(Payment Year 2025) - Payment Due January 31, 2025

1386 of 7093

File Number Total: \$5,388.66

FILE NO: WM 60558 \*

DATE OF PURCHASE: 06/26/2019

GRANTOR: James L. & Diane L. Behling

LEGAL DESCRIPTION: T12 R14-E S11 PT OF NWNW

PARCEL NO: 04412141122000

CONTROL NO: 133134

31.92 \$17,658.58 0.67169383 \$11,861.16

0 \$0.00 STAT 999999 STATE OF WISCONSIN

0.00498320 \$59.11 CNTY 14 DODGE COUNTY

0.00163340 \$19.37 MUNI 14044 TOWN OF TRENTON

0.009463 \$112.24 REG 140336 SCH D OF BEAVER DAM

0.00075660 \$8.97 VTAE 001000 MORaine PARK VTAE DISTRICT

Parcel Total: \$199.69

File Number Total: \$199.69

Municipality Total: \$8,257.13



# State of Wisconsin / Department of Natural Resources

Tony Evers , Governor

, Secretary

2/5/2025

## Chapter 70.114 - Aids Payment Worksheet For Tax Year 2024(Payment Year 2025) - Payment Due January 31, 2025

1387 of 7093

DETAIL FOR TOWN OF WESTFORD, DODGE COUNTY

Acres	Est. Adjust. Purch. Price	Level of Assessment	Adjusted Local Value	Net Gen. Tax Rate	Calc. Aid Pay Amount	Taxing Jurisdiction Type	Code	Description
FILE NO: W 1404 *			DATE OF PURCHASE: 05/30/2001			GRANTOR: VERNON SELK		
LEGAL DESCRIPTION: T12 R13-E S31 PT OF NENW				PARCEL NO: 046-1213-3121		CONTROL NO: 85654		
38.1	\$141,344.21	0.94458310	\$133,511.35					
				0	\$0.00	STAT	999999	STATE OF WISCONSIN
				0.003658	\$488.39	CNTY	14	DODGE COUNTY
				0.00139660	\$186.46	MUNI	14046	TOWN OF WESTFORD
				0.00825130	\$1,101.64	REG	111736	SCH D OF FALL RIVER
				0.00055530	\$74.14	VTAE	001000	MORAINES PARK VTAE DISTRICT
Parcel Total:					\$1,850.63			

LEGAL DESCRIPTION: T12 R13-E S31 PT OF SENW				PARCEL NO: 046-1213-3124		CONTROL NO: 85655		
21.3	\$60,469.31	0.94458310	\$57,118.29					
				0	\$0.00	STAT	999999	STATE OF WISCONSIN
				0.003658	\$208.94	CNTY	14	DODGE COUNTY
				0.00139660	\$79.77	MUNI	14046	TOWN OF WESTFORD
				0.00825130	\$471.30	REG	111736	SCH D OF FALL RIVER
				0.00055530	\$31.72	VTAE	001000	MORAINES PARK VTAE DISTRICT
Parcel Total:					\$791.73			

File Number Total:					\$2,642.36			
--------------------	--	--	--	--	------------	--	--	--



# State of Wisconsin / Department of Natural Resources

Tony Evers , Governor

, Secretary

2/5/2025

## Chapter 70.114 - Aids Payment Worksheet For Tax Year 2024(Payment Year 2025) - Payment Due January 31, 2025

1388 of 7093

FILE NO: W 1477 *				DATE OF PURCHASE: 03/23/2004				GRANTOR: PETER GEERTSMA			
LEGAL DESCRIPTION: T12 R13-E S31 PT OF SWNW				PARCEL NO: 46-1213-3123-001				CONTROL NO: 91414			
2.51	\$3,215.70	0.94458310	\$3,037.50								
				0	\$0.00	STAT	999999	STATE OF WISCONSIN			
				0.003658	\$11.11	CNTY	14	DODGE COUNTY			
				0.00139660	\$4.24	MUNI	14046	TOWN OF WESTFORD			
				0.00854930	\$25.97	REG	114634	SCH D OF RANDOLPH			
				0.00063960	\$1.94	VTAE	000400	MADISON AREA VOCATIONAL TECH DIST			
				Parcel Total:	\$43.26						

LEGAL DESCRIPTION: T12 R13-E S31 PT OF NWSW				PARCEL NO: 46-1213-3123-001				CONTROL NO: 91415			
0.18	\$230.02	0.94458310	\$217.27								
				0	\$0.00	STAT	999999	STATE OF WISCONSIN			
				0.003658	\$0.79	CNTY	14	DODGE COUNTY			
				0.00139660	\$0.30	MUNI	14046	TOWN OF WESTFORD			
				0.00854930	\$1.86	REG	114634	SCH D OF RANDOLPH			
				0.00063960	\$0.14	VTAE	000400	MADISON AREA VOCATIONAL TECH DIST			
				Parcel Total:	\$3.09						





# State of Wisconsin / Department of Natural Resources

Tony Evers , Governor

, Secretary

2/5/2025

## Chapter 70.114 - Aids Payment Worksheet For Tax Year 2024(Payment Year 2025) - Payment Due January 31, 2025

1389 of 7093

LEGAL DESCRIPTION: T12 R13-E S31 PT OF NWSW	PARCEL NO: 46-1213-3132-000	CONTROL NO: 91416
---	-----------------------------	-------------------

11.75	\$15,049.11	0.94458310	\$14,215.14
-------	-------------	------------	-------------

0	\$0.00	STAT	999999	STATE OF WISCONSIN
0.003658	\$52.00	CNTY	14	DODGE COUNTY
0.00139660	\$19.85	MUNI	14046	TOWN OF WESTFORD
0.00854930	\$121.53	REG	114634	SCH D OF RANDOLPH
0.00063960	\$9.09	VTAE	000400	MADISON AREA VOCATIONAL TECH DIST

Parcel Total:	\$202.47
---------------	----------

LEGAL DESCRIPTION: T12 R13-E S31 PT OF NESW	PARCEL NO: 46-1213-3133-002	CONTROL NO: 91417
---	-----------------------------	-------------------

0.4	\$512.42	0.94458310	\$484.02
-----	----------	------------	----------

0	\$0.00	STAT	999999	STATE OF WISCONSIN
0.003658	\$1.77	CNTY	14	DODGE COUNTY
0.00139660	\$0.68	MUNI	14046	TOWN OF WESTFORD
0.00854930	\$4.14	REG	114634	SCH D OF RANDOLPH
0.00063960	\$0.31	VTAE	000400	MADISON AREA VOCATIONAL TECH DIST

Parcel Total:	\$6.90
---------------	--------

File Number Total:	\$255.72
--------------------	----------



# State of Wisconsin / Department of Natural Resources

Tony Evers , Governor

, Secretary

2/5/2025

## Chapter 70.114 - Aids Payment Worksheet For Tax Year 2024(Payment Year 2025) - Payment Due January 31, 2025

1390 of 7093

FILE NO: W 1479 *				DATE OF PURCHASE: 05/21/2003				GRANTOR: WILLIAM POPP			
LEGAL DESCRIPTION: T12 R13-E S22 PT OF NENE				PARCEL NO: 046-1213-2211-000				CONTROL NO: 89479			
5	\$33,036.41	0.94458310	\$31,205.64								
				0	\$0.00	STAT	999999	STATE OF WISCONSIN			
				0.003658	\$114.15	CNTY	14	DODGE COUNTY			
				0.00139660	\$43.58	MUNI	14046	TOWN OF WESTFORD			
				0.00694640	\$216.77	REG	140336	SCH D OF BEAVER DAM			
				0.00055530	\$17.33	VTAE	001000	MORAINES PARK VTAE DISTRICT			
Parcel Total:					\$391.83						

LEGAL DESCRIPTION: T12 R13-E S22 PT OF SWNE				PARCEL NO: 046-1213-2213-000				CONTROL NO: 89480			
40	\$227,874.73	0.94458310	\$215,246.62								
				0	\$0.00	STAT	999999	STATE OF WISCONSIN			
				0.003658	\$787.38	CNTY	14	DODGE COUNTY			
				0.00139660	\$300.61	MUNI	14046	TOWN OF WESTFORD			
				0.00694640	\$1,495.19	REG	140336	SCH D OF BEAVER DAM			
				0.00055530	\$119.53	VTAE	001000	MORAINES PARK VTAE DISTRICT			
Parcel Total:					\$2,702.71						



# State of Wisconsin / Department of Natural Resources

Tony Evers , Governor

, Secretary

2/5/2025

## Chapter 70.114 - Aids Payment Worksheet For Tax Year 2024(Payment Year 2025) - Payment Due January 31, 2025

1391 of 7093

LEGAL DESCRIPTION: T12 R13-E S22 PT OF SENE	PARCEL NO: 046-1213-2214-000	CONTROL NO: 89481
---	------------------------------	-------------------

20	\$99,830.24	0.94458310	\$94,297.96	
----	-------------	------------	-------------	--

0	\$0.00	STAT	999999	STATE OF WISCONSIN
0.003658	\$344.95	CNTY	14	DODGE COUNTY
0.00139660	\$131.69	MUNI	14046	TOWN OF WESTFORD
0.00694640	\$655.03	REG	140336	SCH D OF BEAVER DAM
0.00055530	\$52.37	VTAE	001000	MORAINES PARK VTAE DISTRICT

Parcel Total:	\$1,184.04
---------------	------------

LEGAL DESCRIPTION: T12 R13-E S22 PT OF NWSE	PARCEL NO: 046-1213-2242-000	CONTROL NO: 89482
---	------------------------------	-------------------

13.33	\$41,948.13	0.94458310	\$39,623.49	
-------	-------------	------------	-------------	--

0	\$0.00	STAT	999999	STATE OF WISCONSIN
0.003658	\$144.94	CNTY	14	DODGE COUNTY
0.00139660	\$55.34	MUNI	14046	TOWN OF WESTFORD
0.00694640	\$275.24	REG	140336	SCH D OF BEAVER DAM
0.00055530	\$22.00	VTAE	001000	MORAINES PARK VTAE DISTRICT

Parcel Total:	\$497.52
---------------	----------

LEGAL DESCRIPTION: T12 R13-E S22 PT OF NESE	PARCEL NO: 046-1213-2242-000	CONTROL NO: 89483
---	------------------------------	-------------------

6.67	\$20,990.29	0.94458310	\$19,827.08	
------	-------------	------------	-------------	--

0	\$0.00	STAT	999999	STATE OF WISCONSIN
0.003658	\$72.53	CNTY	14	DODGE COUNTY
0.00139660	\$27.69	MUNI	14046	TOWN OF WESTFORD
0.00694640	\$137.73	REG	140336	SCH D OF BEAVER DAM
0.00055530	\$11.01	VTAE	001000	MORAINES PARK VTAE DISTRICT

Parcel Total:	\$248.96
---------------	----------



# State of Wisconsin / Department of Natural Resources

Tony Evers , Governor

, Secretary

2/5/2025

## Chapter 70.114 - Aids Payment Worksheet For Tax Year 2024(Payment Year 2025) - Payment Due January 31, 2025

1392 of 7093

File Number Total: \$5,025.06

FILE NO: W 1483 \*      DATE OF PURCHASE: 04/30/2004      GRANTOR: GORDON G NEUMAN

LEGAL DESCRIPTION: T12 R13-E S31 PT OF NWNW      PARCEL NO: 046-1213-3122-000      CONTROL NO: 91590

5.29      \$40,881.75      0.94458310      \$38,616.21

0      \$0.00      STAT      999999      STATE OF WISCONSIN

0.003658      \$141.26      CNTY      14      DODGE COUNTY

0.00139660      \$53.93      MUNI      14046      TOWN OF WESTFORD

0.00854930      \$330.14      REG      114634      SCH D OF RANDOLPH

0.00063960      \$24.70      VTAE      000400      MADISON AREA VOCATIONAL TECH DIST

Parcel Total: \$550.03

LEGAL DESCRIPTION: T12 R13-E S31 PT OF SWNW      PARCEL NO: 046-1213-3123-000      CONTROL NO: 91591

21.29      \$7,850.22      0.94458310      \$7,415.19

0      \$0.00      STAT      999999      STATE OF WISCONSIN

0.003658      \$27.13      CNTY      14      DODGE COUNTY

0.00139660      \$10.36      MUNI      14046      TOWN OF WESTFORD

0.00854930      \$63.39      REG      114634      SCH D OF RANDOLPH

0.00063960      \$4.74      VTAE      000400      MADISON AREA VOCATIONAL TECH DIST

Parcel Total: \$105.62



# State of Wisconsin / Department of Natural Resources

Tony Evers , Governor

, Secretary

2/5/2025

## Chapter 70.114 - Aids Payment Worksheet For Tax Year 2024(Payment Year 2025) - Payment Due January 31, 2025

1393 of 7093

LEGAL DESCRIPTION: T12 R13-E S31 PT OF NWSW	PARCEL NO: 046-1213-3123-000	CONTROL NO: 91592
---	------------------------------	-------------------

1.79	\$660.45	0.94458310	\$623.85	
------	----------	------------	----------	--

0	\$0.00	STAT	999999	STATE OF WISCONSIN
0.003658	\$2.28	CNTY	14	DODGE COUNTY
0.00139660	\$0.87	MUNI	14046	TOWN OF WESTFORD
0.00854930	\$5.33	REG	114634	SCH D OF RANDOLPH
0.00063960	\$0.40	VTAE	000400	MADISON AREA VOCATIONAL TECH DIST

Parcel Total:	\$8.88
---------------	--------

LEGAL DESCRIPTION: T12 R13-E S31 PT OF SWNW	PARCEL NO: 046-1213-3132-001	CONTROL NO: 91593
---	------------------------------	-------------------

6.79	\$2,507.43	0.94458310	\$2,368.47	
------	------------	------------	------------	--

0	\$0.00	STAT	999999	STATE OF WISCONSIN
0.003658	\$8.66	CNTY	14	DODGE COUNTY
0.00139660	\$3.31	MUNI	14046	TOWN OF WESTFORD
0.00854930	\$20.25	REG	114634	SCH D OF RANDOLPH
0.00063960	\$1.51	VTAE	000400	MADISON AREA VOCATIONAL TECH DIST

Parcel Total:	\$33.73
---------------	---------

LEGAL DESCRIPTION: T12 R13-E S31 PT OF NWSW	PARCEL NO: 046-1213-3132-001	CONTROL NO: 91594
---	------------------------------	-------------------

34.29	\$12,662.39	0.94458310	\$11,960.68	
-------	-------------	------------	-------------	--

0	\$0.00	STAT	999999	STATE OF WISCONSIN
0.003658	\$43.75	CNTY	14	DODGE COUNTY
0.00139660	\$16.70	MUNI	14046	TOWN OF WESTFORD
0.00854930	\$102.26	REG	114634	SCH D OF RANDOLPH
0.00063960	\$7.65	VTAE	000400	MADISON AREA VOCATIONAL TECH DIST

Parcel Total:	\$170.36
---------------	----------



# State of Wisconsin / Department of Natural Resources

Tony Evers , Governor

, Secretary

2/5/2025

## Chapter 70.114 - Aids Payment Worksheet For Tax Year 2024(Payment Year 2025) - Payment Due January 31, 2025

1394 of 7093

LEGAL DESCRIPTION: T12 R13-E S31 PT OF SWSW	PARCEL NO: 046-1213-3133-000	CONTROL NO: 91595
---	------------------------------	-------------------

17.28	\$41,624.18	0.94458310	\$39,317.50	
-------	-------------	------------	-------------	--

0	\$0.00	STAT	999999	STATE OF WISCONSIN
0.003658	\$143.82	CNTY	14	DODGE COUNTY
0.00139660	\$54.91	MUNI	14046	TOWN OF WESTFORD
0.00854930	\$336.14	REG	114634	SCH D OF RANDOLPH
0.00063960	\$25.15	VTAE	000400	MADISON AREA VOCATIONAL TECH DIST

Parcel Total:	\$560.02
---------------	----------

File Number Total:	\$1,428.64
--------------------	------------

FILE NO: W 1703 *	DATE OF PURCHASE: 05/15/2007	GRANTOR: NORBERT R MATUSZESKI
-------------------	------------------------------	-------------------------------

LEGAL DESCRIPTION: T12 R13-E S22 PT OF NWNE	PARCEL NO: 046-1213-2212-001	CONTROL NO: 97459
---	------------------------------	-------------------

39	\$207,341.65	0.94458310	\$195,851.42	
----	--------------	------------	--------------	--

0	\$0.00	STAT	999999	STATE OF WISCONSIN
0.003658	\$716.43	CNTY	14	DODGE COUNTY
0.00139660	\$273.52	MUNI	14046	TOWN OF WESTFORD
0.00854930	\$1,674.39	REG	114634	SCH D OF RANDOLPH
0.00063960	\$125.26	VTAE	000400	MADISON AREA VOCATIONAL TECH DIST

Parcel Total:	\$2,789.60
---------------	------------

File Number Total:	\$2,789.60
--------------------	------------

Municipality Total:	\$12,141.38
---------------------	-------------



# State of Wisconsin / Department of Natural Resources

Tony Evers , Governor

, Secretary

2/5/2025

## Chapter 70.114 - Aids Payment Worksheet For Tax Year 2024(Payment Year 2025) - Payment Due January 31, 2025

1395 of 7093

DETAIL FOR VILLAGE OF KEKOSKEE, DODGE COUNTY

Acres	Est. Adjust. Purch. Price	Level of Assessment	Adjusted Local Value	Net Gen. Tax Rate	Calc. Aid Pay Amount	Taxing Jurisdiction Type	Code	Description
FILE NO: W 1006 *			DATE OF PURCHASE: 03/30/1992			GRANTOR: CITY OF MAYVILLE-CITY OF HOR		
LEGAL DESCRIPTION: T12 R16-E S28 PT OF SWSW				PARCEL NO: 048-0564-00000		CONTROL NO: 70137		
8.02	\$53,098.41	0.64586069	\$34,294.17					
				0	\$0.00	STAT	999999	STATE OF WISCONSIN
				0.00517790	\$177.57	CNTY	14	DODGE COUNTY
				-0.00121180	(\$41.56)	MUNI	14143	VILLAGE OF KEKOSKEE
				0.01001830	\$343.57	REG	143367	SCH D OF MAYVILLE
				0.00078930	\$27.07	VTAE	001000	MORAINES PARK VTAE DISTRICT
Parcel Total:					\$506.65			

LEGAL DESCRIPTION: T12 R16-E S29 PT OF SESE				PARCEL NO: 048-0564-00000		CONTROL NO: 70138		
7.28	\$738,328.41	0.64586069	\$476,857.30					
				0	\$0.00	STAT	999999	STATE OF WISCONSIN
				0.00517790	\$2,469.12	CNTY	14	DODGE COUNTY
				-0.00121180	(\$577.87)	MUNI	14143	VILLAGE OF KEKOSKEE
				0.01001830	\$4,777.28	REG	143367	SCH D OF MAYVILLE
				0.00078930	\$376.41	VTAE	001000	MORAINES PARK VTAE DISTRICT
Parcel Total:					\$7,044.94			

File Number Total:					\$7,551.59			
--------------------	--	--	--	--	------------	--	--	--



# State of Wisconsin / Department of Natural Resources

Tony Evers , Governor

, Secretary

2/5/2025

## Chapter 70.114 - Aids Payment Worksheet For Tax Year 2024(Payment Year 2025) - Payment Due January 31, 2025

1396 of 7093

FILE NO: W 1143 *				DATE OF PURCHASE: 12/23/1994				GRANTOR: ERVIN G BUTZLAFF, JR.			
LEGAL DESCRIPTION: T12 R16-E S29 PT OF SESE				PARCEL NO: 048-0565-0000				CONTROL NO: 74144			
2.14	\$20,892.40	0.64586069	\$13,493.58								
			0	\$0.00	STAT	999999		STATE OF WISCONSIN			
			0.00517790	\$69.87	CNTY	14		DODGE COUNTY			
			-0.00121180	(\$16.35)	MUNI	14143		VILLAGE OF KEKOSKEE			
			0.01001830	\$135.18	REG	143367		SCH D OF MAYVILLE			
			0.00078930	\$10.65	VTAE	001000		MORAINES PARK VTAE DISTRICT			
Parcel Total:				\$199.35							

File Number Total:	\$199.35										
--------------------	----------	--	--	--	--	--	--	--	--	--	--

FILE NO: WM 60053 *				DATE OF PURCHASE: 05/19/2009				GRANTOR: WI Department of Transportai			
LEGAL DESCRIPTION: T12 R16-E S28 PT OF SWSW				PARCEL NO: 2833-000				CONTROL NO: 110480			
8.28	\$123.52	0.64586069	\$79.77								
			0	\$0.00	STAT	999999		STATE OF WISCONSIN			
			0.00517790	\$0.41	CNTY	14		DODGE COUNTY			
			-0.00121180	(\$0.10)	MUNI	14143		VILLAGE OF KEKOSKEE			
			0.01001830	\$0.80	REG	143367		SCH D OF MAYVILLE			
			0.00078930	\$0.06	VTAE	001000		MORAINES PARK VTAE DISTRICT			
Parcel Total:				\$1.17							





# State of Wisconsin / Department of Natural Resources

Tony Evers , Governor

, Secretary

2/5/2025

## Chapter 70.114 - Aids Payment Worksheet For Tax Year 2024(Payment Year 2025) - Payment Due January 31, 2025

1397 of 7093

LEGAL DESCRIPTION: T12 R16-E S33 PT OF NWNW	PARCEL NO: 0000000	CONTROL NO: 110481
---	--------------------	--------------------

1	\$14.61	0.64586069	\$9.43	
---	---------	------------	--------	--

0	\$0.00	STAT	999999	STATE OF WISCONSIN
0.00517790	\$0.05	CNTY	14	DODGE COUNTY
-0.00121180	(\$0.01)	MUNI	14143	VILLAGE OF KEKOSKEE
0.01002240	\$0.09	REG	142576	SCH D OF HORICON
0.00078930	\$0.01	VTAE	001000	MORAINES PARK VTAE DISTRICT

Parcel Total:	\$0.14
---------------	--------

LEGAL DESCRIPTION: T12 R16-E S32 PT OF NENE	PARCEL NO: 0000000000	CONTROL NO: 110482
---	-----------------------	--------------------

0.2	\$2.92	0.64586069	\$1.89	
-----	--------	------------	--------	--

0	\$0.00	STAT	999999	STATE OF WISCONSIN
0.00517790	\$0.01	CNTY	14	DODGE COUNTY
-0.00121180	\$0.00	MUNI	14143	VILLAGE OF KEKOSKEE
0.01002240	\$0.02	REG	142576	SCH D OF HORICON
0.00078930	\$0.00	VTAE	001000	MORAINES PARK VTAE DISTRICT

Parcel Total:	\$0.03
---------------	--------

File Number Total:	\$1.34
--------------------	--------

Municipality Total:	\$7,752.28
---------------------	------------



# State of Wisconsin / Department of Natural Resources

Tony Evers , Governor

, Secretary

2/5/2025

## Chapter 70.114 - Aids Payment Worksheet For Tax Year 2024(Payment Year 2025) - Payment Due January 31, 2025

1398 of 7093

DETAIL FOR CITY OF JUNEAU, DODGE COUNTY

Acres	Est. Adjust. Purch. Price	Level of Assessment	Adjusted Local Value	Net Gen. Tax Rate	Calc. Aid Pay Amount	Type	Code	Taxing Jurisdiction Description
FILE NO: P 1546 *			DATE OF PURCHASE: 08/06/1992			GRANTOR: KARL C NEHLS		
LEGAL DESCRIPTION: T11 R15-E S22 P NEHLS THD AD				PARCEL NO: 241-1318-00000		CONTROL NO: 70515		
0.58	\$45,643.68	0.92420914	\$42,184.31					
				0	\$0.00	STAT	999999	STATE OF WISCONSIN
				0.00336290	\$141.86	CNTY	14	DODGE COUNTY
				0.00760850	\$320.96	MUNI	14241	CITY OF JUNEAU
				0.00610840	\$257.68	REG	142744	SCH D OF DODGELAND (JUNEAU)
				0.00054610	\$23.04	VTAE	001000	MORAINES PARK VTAE DISTRICT
Parcel Total:					\$743.54			
File Number Total:					\$743.54			
Municipality Total:					\$743.54			



# State of Wisconsin / Department of Natural Resources

Tony Evers , Governor

, Secretary

2/5/2025

## Chapter 70.114 - Aids Payment Worksheet For Tax Year 2024(Payment Year 2025) - Payment Due January 31, 2025

1399 of 7093

DETAIL FOR TOWN OF BAILEYS HARBOR, DOOR COUNTY

Acres	Est. Adjust. Purch. Price	Level of Assessment	Adjusted Local Value	Net Gen. Tax Rate	Calc. Aid Pay Amount	Type	Code	Taxing Jurisdiction Description
FILE NO: NA 597 *			DATE OF PURCHASE: 10/17/1995			GRANTOR: FREDERIC OAKLAND		
LEGAL DESCRIPTION: T30 R28-E S11 PT GV LT 4			PARCEL NO: 002-03-11302834E			CONTROL NO: 75629		
0.79	\$43,155.57	0.964595	\$41,627.65					
				0	\$0.00	STAT	999999	STATE OF WISCONSIN
				0.00233770	\$97.31	CNTY	15	DOOR COUNTY
				0.00225710	\$93.96	MUNI	15002	TOWN OF BAILEYS HARBOR
				0.00249860	\$104.01	REG	152114	SCH D OF GIBRALTAR AREA
				0.000543	\$22.60	VTAE	001300	NORTHEAST WISCONSIN VTAE DISTRICT
<b>Parcel Total:</b>					<b>\$317.88</b>			

File Number Total: \$317.88

FILE NO: NA 599 *			DATE OF PURCHASE: 12/31/1995			GRANTOR: ZETTA K BERGWIN		
LEGAL DESCRIPTION: T31 R28-E S35 SESW			PARCEL NO: 0020435312834			CONTROL NO: 76168		
40	\$167,545.15	0.964595	\$161,613.22					
				0	\$0.00	STAT	999999	STATE OF WISCONSIN
				0.00233770	\$377.80	CNTY	15	DOOR COUNTY
				0.00225710	\$364.78	MUNI	15002	TOWN OF BAILEYS HARBOR
				0.00249860	\$403.81	REG	152114	SCH D OF GIBRALTAR AREA
				0.000543	\$87.75	VTAE	001300	NORTHEAST WISCONSIN VTAE DISTRICT
<b>Parcel Total:</b>					<b>\$1,234.14</b>			

File Number Total: \$1,234.14



# State of Wisconsin / Department of Natural Resources

Tony Evers , Governor

, Secretary

2/5/2025

## Chapter 70.114 - Aids Payment Worksheet For Tax Year 2024(Payment Year 2025) - Payment Due January 31, 2025

1400 of 7093

FILE NO: NA 600 *		DATE OF PURCHASE: 12/20/1995		GRANTOR: BILOS FAMILY PARTNERSHIP	
LEGAL DESCRIPTION: T30 R28-E S02 PT GV LT 1		PARCEL NO: 002-03-02302811D		CONTROL NO: 76223	
6.57	\$516,343.70	0.964595	\$498,062.55		
		0	\$0.00	STAT 999999	STATE OF WISCONSIN
		0.00233770	\$1,164.32	CNTY 15	DOOR COUNTY
		0.00225710	\$1,124.18	MUNI 15002	TOWN OF BAILEYS HARBOR
		0.00249860	\$1,244.46	REG 152114	SCH D OF GIBRALTAR AREA
		0.000543	\$270.44	VTAE 001300	NORTHEAST WISCONSIN VTAE DISTRICT
Parcel Total:			\$3,803.40		

LEGAL DESCRIPTION: T31 R28-E S35 LT1-CSM483		PARCEL NO: 002-04-35312821		CONTROL NO: 76224	
27.03	\$2,123,761.76	0.964595	\$2,048,569.97		
		0	\$0.00	STAT 999999	STATE OF WISCONSIN
		0.00233770	\$4,788.94	CNTY 15	DOOR COUNTY
		0.00225710	\$4,623.84	MUNI 15002	TOWN OF BAILEYS HARBOR
		0.00249860	\$5,118.57	REG 152114	SCH D OF GIBRALTAR AREA
		0.000543	\$1,112.34	VTAE 001300	NORTHEAST WISCONSIN VTAE DISTRICT
Parcel Total:			\$15,643.69		

File Number Total:			\$19,447.09		
--------------------	--	--	-------------	--	--



# State of Wisconsin / Department of Natural Resources

Tony Evers , Governor

, Secretary

2/5/2025

## Chapter 70.114 - Aids Payment Worksheet For Tax Year 2024(Payment Year 2025) - Payment Due January 31, 2025

1401 of 7093

FILE NO: NA 601 *				DATE OF PURCHASE: 11/09/1995				GRANTOR: THE NATURE CONSERVANCY			
LEGAL DESCRIPTION: T30 R28-E S14 PT OF NENW				PARCEL NO: 002-03-14302811 &A6				CONTROL NO: 75832			
8	\$365,553.06	0.964595	\$352,610.66								
				0	\$0.00	STAT	999999	STATE OF WISCONSIN			
				0.00233770	\$824.30	CNTY	15	DOOR COUNTY			
				0.00225710	\$795.88	MUNI	15002	TOWN OF BAILEYS HARBOR			
				0.00249860	\$881.04	REG	152114	SCH D OF GIBRALTAR AREA			
				0.000543	\$191.46	VTAE	001300	NORTHEAST WISCONSIN VTAE DISTRICT			
Parcel Total:					\$2,692.68						

LEGAL DESCRIPTION: T30 R28-E S14 PT OF NWNW				PARCEL NO: 002-03-14302811 &A6				CONTROL NO: 75833			
7	\$319,858.93	0.964595	\$308,534.33								
				0	\$0.00	STAT	999999	STATE OF WISCONSIN			
				0.00233770	\$721.26	CNTY	15	DOOR COUNTY			
				0.00225710	\$696.39	MUNI	15002	TOWN OF BAILEYS HARBOR			
				0.00249860	\$770.91	REG	152114	SCH D OF GIBRALTAR AREA			
				0.000543	\$167.53	VTAE	001300	NORTHEAST WISCONSIN VTAE DISTRICT			
Parcel Total:					\$2,356.09						

File Number Total:					\$5,048.77						
--------------------	--	--	--	--	------------	--	--	--	--	--	--



# State of Wisconsin / Department of Natural Resources

Tony Evers , Governor

, Secretary

2/5/2025

## Chapter 70.114 - Aids Payment Worksheet For Tax Year 2024(Payment Year 2025) - Payment Due January 31, 2025

1402 of 7093

FILE NO: NA 624 *				DATE OF PURCHASE: 02/28/1997				GRANTOR: THE NATURE CONSERVANCY			
LEGAL DESCRIPTION: T30 R28-E S02 PT OF SWSW				PARCEL NO: 002-0302-3028-33C				CONTROL NO: 77800			
3	\$35,122.62	0.964595	\$33,879.10								
				0	\$0.00	STAT	999999	STATE OF WISCONSIN			
				0.00233770	\$79.20	CNTY	15	DOOR COUNTY			
				0.00225710	\$76.47	MUNI	15002	TOWN OF BAILEYS HARBOR			
				0.00249860	\$84.65	REG	152114	SCH D OF GIBRALTAR AREA			
				0.000543	\$18.40	VTAE	001300	NORTHEAST WISCONSIN VTAE DISTRICT			
Parcel Total:					\$258.72						

LEGAL DESCRIPTION: T30 R28-E S11 PT OF NWNW				PARCEL NO: 002-0311-3028-22A				CONTROL NO: 77801			
9.09	\$315,460.32	0.964595	\$304,291.45								
				0	\$0.00	STAT	999999	STATE OF WISCONSIN			
				0.00233770	\$711.34	CNTY	15	DOOR COUNTY			
				0.00225710	\$686.82	MUNI	15002	TOWN OF BAILEYS HARBOR			
				0.00249860	\$760.31	REG	152114	SCH D OF GIBRALTAR AREA			
				0.000543	\$165.23	VTAE	001300	NORTHEAST WISCONSIN VTAE DISTRICT			
Parcel Total:					\$2,323.70						

File Number Total:					\$2,582.42						
--------------------	--	--	--	--	------------	--	--	--	--	--	--



# State of Wisconsin / Department of Natural Resources

Tony Evers , Governor

, Secretary

2/5/2025

## Chapter 70.114 - Aids Payment Worksheet For Tax Year 2024(Payment Year 2025) - Payment Due January 31, 2025

1403 of 7093

FILE NO: NA 641 A		DATE OF PURCHASE: 01/26/1998		GRANTOR: THE NATURE CONSERVANCY	
LEGAL DESCRIPTION: T30 R28-E S11 PT OF SWNW		PARCEL NO: 002-03-11302823B		CONTROL NO: 80416	
1.04	\$8,451.61	0.964595	\$8,152.38		
		0	\$0.00	STAT 999999	STATE OF WISCONSIN
		0.00233770	\$19.06	CNTY 15	DOOR COUNTY
		0.00225710	\$18.40	MUNI 15002	TOWN OF BAILEYS HARBOR
		0.00249860	\$20.37	REG 152114	SCH D OF GIBRALTAR AREA
		0.000543	\$4.43	VTAE 001300	NORTHEAST WISCONSIN VTAE DISTRICT
		Parcel Total:	\$62.26		

LEGAL DESCRIPTION: T30 R28-E S11 PT OF SENW		PARCEL NO: 002-03-11302823B		CONTROL NO: 80417	
0.06	\$486.40	0.964595	\$469.18		
		0	\$0.00	STAT 999999	STATE OF WISCONSIN
		0.00233770	\$1.10	CNTY 15	DOOR COUNTY
		0.00225710	\$1.06	MUNI 15002	TOWN OF BAILEYS HARBOR
		0.00249860	\$1.17	REG 152114	SCH D OF GIBRALTAR AREA
		0.000543	\$0.25	VTAE 001300	NORTHEAST WISCONSIN VTAE DISTRICT
		Parcel Total:	\$3.58		

File Number Total:		\$65.84
--------------------	--	---------



# State of Wisconsin / Department of Natural Resources

Tony Evers , Governor

, Secretary

2/5/2025

## Chapter 70.114 - Aids Payment Worksheet For Tax Year 2024(Payment Year 2025) - Payment Due January 31, 2025

1404 of 7093

FILE NO: NA 662 *		DATE OF PURCHASE: 06/06/1998			GRANTOR: JAMES ANTON			
LEGAL DESCRIPTION: T30 R28-E S11 PT GV LT 4				PARCEL NO: 002-03-11302834G		CONTROL NO: 80514		
1.79	\$50,114.20	0.964595	\$48,339.90					
				0	\$0.00	STAT	999999	STATE OF WISCONSIN
				0.00233770	\$113.00	CNTY	15	DOOR COUNTY
				0.00225710	\$109.11	MUNI	15002	TOWN OF BAILEYS HARBOR
				0.00249860	\$120.78	REG	152114	SCH D OF GIBRALTAR AREA
				0.000543	\$26.25	VTAE	001300	NORTHEAST WISCONSIN VTAE DISTRICT
Parcel Total:					\$369.14			

File Number Total:		\$369.14					
--------------------	--	----------	--	--	--	--	--

FILE NO: NA 665 *		DATE OF PURCHASE: 12/08/1998			GRANTOR: EDWARD AUGUSTINE, SR.			
LEGAL DESCRIPTION: T30 R28-E S11 PT OF SWNW				PARCEL NO: 002-03-11302823A		CONTROL NO: 81075		
18.17	\$126,600.25	0.964595	\$122,117.97					
				0	\$0.00	STAT	999999	STATE OF WISCONSIN
				0.00233770	\$285.48	CNTY	15	DOOR COUNTY
				0.00225710	\$275.63	MUNI	15002	TOWN OF BAILEYS HARBOR
				0.00249860	\$305.13	REG	152114	SCH D OF GIBRALTAR AREA
				0.000543	\$66.31	VTAE	001300	NORTHEAST WISCONSIN VTAE DISTRICT
Parcel Total:					\$932.55			





# State of Wisconsin / Department of Natural Resources

Tony Evers , Governor

, Secretary

2/5/2025

## Chapter 70.114 - Aids Payment Worksheet For Tax Year 2024(Payment Year 2025) - Payment Due January 31, 2025

1405 of 7093

LEGAL DESCRIPTION: T30 R28-E S11 PT GV LT 3	PARCEL NO: 002-03-11302823F	CONTROL NO: 81076
---	-----------------------------	-------------------

39.73	\$121,075.90	0.964595	\$116,789.21
-------	--------------	----------	--------------

0	\$0.00	STAT	999999	STATE OF WISCONSIN
0.00233770	\$273.02	CNTY	15	DOOR COUNTY
0.00225710	\$263.61	MUNI	15002	TOWN OF BAILEYS HARBOR
0.00249860	\$291.81	REG	152114	SCH D OF GIBRALTAR AREA
0.000543	\$63.41	VTAE	001300	NORTHEAST WISCONSIN VTAE DISTRICT

Parcel Total:	\$891.85
---------------	----------

LEGAL DESCRIPTION: T30 R28-E S11 PT GV LT 2	PARCEL NO: 002-03-11302814B	CONTROL NO: 81077
---	-----------------------------	-------------------

16.66	\$625,037.93	0.964595	\$602,908.46
-------	--------------	----------	--------------

0	\$0.00	STAT	999999	STATE OF WISCONSIN
0.00233770	\$1,409.42	CNTY	15	DOOR COUNTY
0.00225710	\$1,360.83	MUNI	15002	TOWN OF BAILEYS HARBOR
0.00249860	\$1,506.43	REG	152114	SCH D OF GIBRALTAR AREA
0.000543	\$327.37	VTAE	001300	NORTHEAST WISCONSIN VTAE DISTRICT

Parcel Total:	\$4,604.05
---------------	------------

File Number Total:	\$6,428.45
--------------------	------------



# State of Wisconsin / Department of Natural Resources

Tony Evers , Governor

, Secretary

2/5/2025

## Chapter 70.114 - Aids Payment Worksheet For Tax Year 2024(Payment Year 2025) - Payment Due January 31, 2025

1406 of 7093

FILE NO: NA 665 A		DATE OF PURCHASE: 08/29/2000		GRANTOR: EDWARD C AUGUSTINE, JR.	
LEGAL DESCRIPTION: T30 R28-E S11 OL1-CSM996		PARCEL NO: 002-03-11302823A		CONTROL NO: 85231	
5.03	\$219,246.03	0.964595	\$211,483.62		
		0	\$0.00	STAT 999999	STATE OF WISCONSIN
		0.00233770	\$494.39	CNTY 15	DOOR COUNTY
		0.00225710	\$477.34	MUNI 15002	TOWN OF BAILEYS HARBOR
		0.00249860	\$528.41	REG 152114	SCH D OF GIBRALTAR AREA
		0.000543	\$114.83	VTAE 001300	NORTHEAST WISCONSIN VTAE DISTRICT
Parcel Total:			\$1,614.97		

LEGAL DESCRIPTION: T30 R28-E S11 PT GV LT 2		PARCEL NO: 002-03-113028114B		CONTROL NO: 85232	
10.17	\$1,010,048.17	0.964595	\$974,287.42		
		0	\$0.00	STAT 999999	STATE OF WISCONSIN
		0.00233770	\$2,277.59	CNTY 15	DOOR COUNTY
		0.00225710	\$2,199.07	MUNI 15002	TOWN OF BAILEYS HARBOR
		0.00249860	\$2,434.36	REG 152114	SCH D OF GIBRALTAR AREA
		0.000543	\$529.02	VTAE 001300	NORTHEAST WISCONSIN VTAE DISTRICT
Parcel Total:			\$7,440.04		



# State of Wisconsin / Department of Natural Resources

Tony Evers , Governor

, Secretary

2/5/2025

## Chapter 70.114 - Aids Payment Worksheet For Tax Year 2024(Payment Year 2025) - Payment Due January 31, 2025

1407 of 7093

LEGAL DESCRIPTION: T30 R28-E S11 OL2-CSM996      PARCEL NO: 002-03-1130223F      CONTROL NO: 85233

0.46      \$20,047.51      0.964595      \$19,337.73

0      \$0.00      STAT      999999      STATE OF WISCONSIN

0.00233770      \$45.21      CNTY      15      DOOR COUNTY

0.00225710      \$43.65      MUNI      15002      TOWN OF BAILEYS HARBOR

0.00249860      \$48.32      REG      152114      SCH D OF GIBRALTAR AREA

0.000543      \$10.50      VTAE      001300      NORTHEAST WISCONSIN VTAE DISTRICT

Parcel Total:      \$147.68

File Number Total:      \$9,202.69

FILE NO: NA 674 \*      DATE OF PURCHASE: 01/22/1999      GRANTOR: ROBERT RAGOTZKIE, ET AL

LEGAL DESCRIPTION: T30 R28-E S11 PT GV LT 4      PARCEL NO: 002-03-1130-2831B5      CONTROL NO: 81254

10.39      \$128,455.88      0.964595      \$123,907.90

0      \$0.00      STAT      999999      STATE OF WISCONSIN

0.00233770      \$289.66      CNTY      15      DOOR COUNTY

0.00225710      \$279.67      MUNI      15002      TOWN OF BAILEYS HARBOR

0.00249860      \$309.60      REG      152114      SCH D OF GIBRALTAR AREA

0.000543      \$67.28      VTAE      001300      NORTHEAST WISCONSIN VTAE DISTRICT

Parcel Total:      \$946.21

File Number Total:      \$946.21



# State of Wisconsin / Department of Natural Resources

Tony Evers , Governor

, Secretary

2/5/2025

## Chapter 70.114 - Aids Payment Worksheet For Tax Year 2024(Payment Year 2025) - Payment Due January 31, 2025

1408 of 7093

FILE NO: NA 680 *		DATE OF PURCHASE: 05/24/1999			GRANTOR: DAVID C PETERSON		
LEGAL DESCRIPTION: T30 R28-E S02 PT OF NWSW-LT1CSM946		PARCEL NO: 002-03-02302832A			CONTROL NO: 81545		
5	\$107,046.57	0.964595	\$103,256.58				
		0	\$0.00	STAT	999999	STATE OF WISCONSIN	
		0.00233770	\$241.38	CNTY	15	DOOR COUNTY	
		0.00225710	\$233.06	MUNI	15002	TOWN OF BAILEYS HARBOR	
		0.00249860	\$258.00	REG	152114	SCH D OF GIBRALTAR AREA	
		0.000543	\$56.07	VTAE	001300	NORTHEAST WISCONSIN VTAE DISTRICT	
Parcel Total:			\$788.51				

File Number Total:		\$788.51					
--------------------	--	----------	--	--	--	--	--

FILE NO: NA 708 *		DATE OF PURCHASE: 05/08/2000			GRANTOR: THE NATURE CONSERVANCY		
LEGAL DESCRIPTION: T30 R28-E S02 PT OF NWSW		PARCEL NO: 002-03-02302832A			CONTROL NO: 84405		
10	\$177,307.01	0.964595	\$171,029.45				
		0	\$0.00	STAT	999999	STATE OF WISCONSIN	
		0.00233770	\$399.82	CNTY	15	DOOR COUNTY	
		0.00225710	\$386.03	MUNI	15002	TOWN OF BAILEYS HARBOR	
		0.00249860	\$427.34	REG	152114	SCH D OF GIBRALTAR AREA	
		0.000543	\$92.87	VTAE	001300	NORTHEAST WISCONSIN VTAE DISTRICT	
Parcel Total:			\$1,306.06				

File Number Total:		\$1,306.06					
--------------------	--	------------	--	--	--	--	--



# State of Wisconsin / Department of Natural Resources

Tony Evers , Governor

, Secretary

2/5/2025

## Chapter 70.114 - Aids Payment Worksheet For Tax Year 2024(Payment Year 2025) - Payment Due January 31, 2025

1409 of 7093

FILE NO: NA 776 *	DATE OF PURCHASE: 02/25/2002	GRANTOR: DAVID C PETERSON
LEGAL DESCRIPTION: T30 R28-E S02 LT2-CSM946	PARCEL NO: 0020302302832A2	CONTROL NO: 87055
5.81	\$108,860.12	0.964595 \$105,005.92
	0	\$0.00 STAT 999999 STATE OF WISCONSIN
	0.00233770	\$245.47 CNTY 15 DOOR COUNTY
	0.00225710	\$237.01 MUNI 15002 TOWN OF BAILEYS HARBOR
	0.00249860	\$262.37 REG 152114 SCH D OF GIBRALTAR AREA
	0.000543	\$57.02 VTAE 001300 NORTHEAST WISCONSIN VTAE DISTRICT
Parcel Total:		\$801.87

File Number Total: \$801.87

FILE NO: NA 791 *	DATE OF PURCHASE: 11/15/2002	GRANTOR: ROBERT J DUDE
LEGAL DESCRIPTION: T30 R28-E S11 PT OF NWNW	PARCEL NO: 002-03-11302822B	CONTROL NO: 87337
14.95	\$300,303.77	0.964595 \$289,671.51
	0	\$0.00 STAT 999999 STATE OF WISCONSIN
	0.00233770	\$677.17 CNTY 15 DOOR COUNTY
	0.00225710	\$653.82 MUNI 15002 TOWN OF BAILEYS HARBOR
	0.00249860	\$723.78 REG 152114 SCH D OF GIBRALTAR AREA
	0.000543	\$157.29 VTAE 001300 NORTHEAST WISCONSIN VTAE DISTRICT
Parcel Total:		\$2,212.06

File Number Total: \$2,212.06



# State of Wisconsin / Department of Natural Resources

Tony Evers , Governor

, Secretary

2/5/2025

## Chapter 70.114 - Aids Payment Worksheet For Tax Year 2024(Payment Year 2025) - Payment Due January 31, 2025

1410 of 7093

FILE NO: NA 810 *				DATE OF PURCHASE: 06/03/2003				GRANTOR: ROBERT J DUDE			
LEGAL DESCRIPTION: T30 R28-E S11 PT OF NWNW				PARCEL NO: 002-03-11302822B5				CONTROL NO: 89177			
10.12	\$188,882.77	0.964595	\$182,195.37								
				0	\$0.00	STAT	999999	STATE OF WISCONSIN			
				0.00233770	\$425.92	CNTY	15	DOOR COUNTY			
				0.00225710	\$411.23	MUNI	15002	TOWN OF BAILEYS HARBOR			
				0.00249860	\$455.23	REG	152114	SCH D OF GIBRALTAR AREA			
				0.000543	\$98.93	VTAE	001300	NORTHEAST WISCONSIN VTAE DISTRICT			
Parcel Total:					\$1,391.31						

File Number Total:					\$1,391.31						
--------------------	--	--	--	--	------------	--	--	--	--	--	--

FILE NO: NA 833 *				DATE OF PURCHASE: 05/28/2004				GRANTOR: MICHAEL J KNIGHT			
LEGAL DESCRIPTION: T30 R28-E S11 PT GV LT 4				PARCEL NO: 002-03-11302831R				CONTROL NO: 91453			
2.55	\$50,738.50	0.964595	\$48,942.11								
				0	\$0.00	STAT	999999	STATE OF WISCONSIN			
				0.00233770	\$114.41	CNTY	15	DOOR COUNTY			
				0.00225710	\$110.47	MUNI	15002	TOWN OF BAILEYS HARBOR			
				0.00249860	\$122.29	REG	152114	SCH D OF GIBRALTAR AREA			
				0.000543	\$26.57	VTAE	001300	NORTHEAST WISCONSIN VTAE DISTRICT			
Parcel Total:					\$373.74						



# State of Wisconsin / Department of Natural Resources

Tony Evers , Governor

, Secretary

2/5/2025

## Chapter 70.114 - Aids Payment Worksheet For Tax Year 2024(Payment Year 2025) - Payment Due January 31, 2025

1411 of 7093

LEGAL DESCRIPTION: T30 R28-E S11 PT OF NWSW                      PARCEL NO: 002-03-11302831R                      CONTROL NO: 95233

3      \$46,926.32      0.964595      \$45,264.90

0	\$0.00	STAT	999999	STATE OF WISCONSIN
0.00233770	\$105.82	CNTY	15	DOOR COUNTY
0.00225710	\$102.17	MUNI	15002	TOWN OF BAILEYS HARBOR
0.00249860	\$113.10	REG	152114	SCH D OF GIBRALTAR AREA
0.000543	\$24.58	VTAE	001300	NORTHEAST WISCONSIN VTAE DISTRICT

Parcel Total:                      \$345.67

File Number Total:                      \$719.41

FILE NO: NA 20097 \*                      DATE OF PURCHASE: 12/12/2005                      GRANTOR: THE RIDGES SANCTUARY INC

LEGAL DESCRIPTION: T30 R28-E S02 PT GV LT 1                      PARCEL NO: 002-0302-302814B1                      CONTROL NO: 125956

7      \$62,347.50      0.964595      \$60,140.09

0	\$0.00	STAT	999999	STATE OF WISCONSIN
0.00233770	\$140.59	CNTY	15	DOOR COUNTY
0.00225710	\$135.74	MUNI	15002	TOWN OF BAILEYS HARBOR
0.00249860	\$150.27	REG	152114	SCH D OF GIBRALTAR AREA
0.000543	\$32.66	VTAE	001300	NORTHEAST WISCONSIN VTAE DISTRICT

Parcel Total:                      \$459.26



# State of Wisconsin / Department of Natural Resources

Tony Evers , Governor

, Secretary

2/5/2025

## Chapter 70.114 - Aids Payment Worksheet For Tax Year 2024(Payment Year 2025) - Payment Due January 31, 2025

1412 of 7093

LEGAL DESCRIPTION: T30 R28-E S02 PT GV LT 2	PARCEL NO: 002-0302-302814B1	CONTROL NO: 125957
---	------------------------------	--------------------

29.44	\$262,215.76	0.964595	\$252,932.02	
-------	--------------	----------	--------------	--

0	\$0.00	STAT	999999	STATE OF WISCONSIN
---	--------	------	--------	--------------------

0.00233770	\$591.28	CNTY	15	DOOR COUNTY
------------	----------	------	----	-------------

0.00225710	\$570.89	MUNI	15002	TOWN OF BAILEYS HARBOR
------------	----------	------	-------	------------------------

0.00249860	\$631.98	REG	152114	SCH D OF GIBRALTAR AREA
------------	----------	-----	--------	-------------------------

0.000543	\$137.34	VTAE	001300	NORTHEAST WISCONSIN VTAE DISTRICT
----------	----------	------	--------	-----------------------------------

Parcel Total:	\$1,931.49
---------------	------------

File Number Total:	\$2,390.75
--------------------	------------

FILE NO: NA 20098 *	DATE OF PURCHASE: 01/26/1998	GRANTOR: THE NATURE CONSERVANCY
---------------------	------------------------------	---------------------------------

LEGAL DESCRIPTION: T30 R28-E S02 GOV LOT 3	PARCEL NO: 002-03-02302841	CONTROL NO: 125959
--	----------------------------	--------------------

66.18	\$244,649.62	0.964595	\$235,987.80	
-------	--------------	----------	--------------	--

0	\$0.00	STAT	999999	STATE OF WISCONSIN
---	--------	------	--------	--------------------

0.00233770	\$551.67	CNTY	15	DOOR COUNTY
------------	----------	------	----	-------------

0.00225710	\$532.65	MUNI	15002	TOWN OF BAILEYS HARBOR
------------	----------	------	-------	------------------------

0.00249860	\$589.64	REG	152114	SCH D OF GIBRALTAR AREA
------------	----------	-----	--------	-------------------------

0.000543	\$128.14	VTAE	001300	NORTHEAST WISCONSIN VTAE DISTRICT
----------	----------	------	--------	-----------------------------------

Parcel Total:	\$1,802.10
---------------	------------





# State of Wisconsin / Department of Natural Resources

Tony Evers , Governor

, Secretary

2/5/2025

## Chapter 70.114 - Aids Payment Worksheet For Tax Year 2024(Payment Year 2025) - Payment Due January 31, 2025

1413 of 7093

LEGAL DESCRIPTION: T30 R28-E S02 GOV LOT 4	PARCEL NO: 002-03-02302844	CONTROL NO: 125960
--	----------------------------	--------------------

59.7	\$220,693.63	0.964595	\$212,879.98
------	--------------	----------	--------------

0	\$0.00	STAT	999999	STATE OF WISCONSIN
0.00233770	\$497.65	CNTY	15	DOOR COUNTY
0.00225710	\$480.49	MUNI	15002	TOWN OF BAILEYS HARBOR
0.00249860	\$531.90	REG	152114	SCH D OF GIBRALTAR AREA
0.000543	\$115.59	VTAE	001300	NORTHEAST WISCONSIN VTAE DISTRICT

Parcel Total:	\$1,625.63
---------------	------------

File Number Total:	\$3,427.73
--------------------	------------

FILE NO: NA 20099 *	DATE OF PURCHASE: 07/20/1995	GRANTOR: THE NATURE CONSERVANCY
---------------------	------------------------------	---------------------------------

LEGAL DESCRIPTION: T30 R28-E S11 PT GV LT 2	PARCEL NO: 002-03-11302811A	CONTROL NO: 125961
---	-----------------------------	--------------------

0.47	\$9,388.19	0.964595	\$9,055.80
------	------------	----------	------------

0	\$0.00	STAT	999999	STATE OF WISCONSIN
0.00233770	\$21.17	CNTY	15	DOOR COUNTY
0.00225710	\$20.44	MUNI	15002	TOWN OF BAILEYS HARBOR
0.00249860	\$22.63	REG	152114	SCH D OF GIBRALTAR AREA
0.000543	\$4.92	VTAE	001300	NORTHEAST WISCONSIN VTAE DISTRICT

Parcel Total:	\$69.16
---------------	---------



# State of Wisconsin / Department of Natural Resources

Tony Evers , Governor

, Secretary

2/5/2025

## Chapter 70.114 - Aids Payment Worksheet For Tax Year 2024(Payment Year 2025) - Payment Due January 31, 2025

1414 of 7093

LEGAL DESCRIPTION: T30 R28-E S11 PT GV LT 1	PARCEL NO: 002-03-11302811A	CONTROL NO: 125962
---	-----------------------------	--------------------

19.67	\$392,962.97	0.964595	\$379,050.11	
-------	--------------	----------	--------------	--

0	\$0.00	STAT	999999	STATE OF WISCONSIN
---	--------	------	--------	--------------------

0.00233770	\$886.11	CNTY	15	DOOR COUNTY
------------	----------	------	----	-------------

0.00225710	\$855.56	MUNI	15002	TOWN OF BAILEYS HARBOR
------------	----------	------	-------	------------------------

0.00249860	\$947.10	REG	152114	SCH D OF GIBRALTAR AREA
------------	----------	-----	--------	-------------------------

0.000543	\$205.82	VTAE	001300	NORTHEAST WISCONSIN VTAE DISTRICT
----------	----------	------	--------	-----------------------------------

Parcel Total:	\$2,894.59
---------------	------------

File Number Total:	\$2,963.75
--------------------	------------

FILE NO: NA 20100 *	DATE OF PURCHASE: 12/08/1998	GRANTOR: EDWARD AUGUSTINE, SR.
---------------------	------------------------------	--------------------------------

LEGAL DESCRIPTION: T30 R28-E S11 PT GV LT 2	PARCEL NO: 002-03-11302814B	CONTROL NO: 125963
---	-----------------------------	--------------------

1.4	\$23,822.35	0.964595	\$22,978.92	
-----	-------------	----------	-------------	--

0	\$0.00	STAT	999999	STATE OF WISCONSIN
---	--------	------	--------	--------------------

0.00233770	\$53.72	CNTY	15	DOOR COUNTY
------------	---------	------	----	-------------

0.00225710	\$51.87	MUNI	15002	TOWN OF BAILEYS HARBOR
------------	---------	------	-------	------------------------

0.00249860	\$57.42	REG	152114	SCH D OF GIBRALTAR AREA
------------	---------	-----	--------	-------------------------

0.000543	\$12.48	VTAE	001300	NORTHEAST WISCONSIN VTAE DISTRICT
----------	---------	------	--------	-----------------------------------

Parcel Total:	\$175.49
---------------	----------



# State of Wisconsin / Department of Natural Resources

Tony Evers , Governor

, Secretary

2/5/2025

## Chapter 70.114 - Aids Payment Worksheet For Tax Year 2024(Payment Year 2025) - Payment Due January 31, 2025

1415 of 7093

LEGAL DESCRIPTION: T30 R28-E S11 PT GV LT 1	PARCEL NO: 002-03-11302811C	CONTROL NO: 125964
---	-----------------------------	--------------------

4	\$326,575.02	0.964595	\$315,012.64	
---	--------------	----------	--------------	--

0	\$0.00	STAT	999999	STATE OF WISCONSIN
---	--------	------	--------	--------------------

0.00233770	\$736.41	CNTY	15	DOOR COUNTY
------------	----------	------	----	-------------

0.00225710	\$711.02	MUNI	15002	TOWN OF BAILEYS HARBOR
------------	----------	------	-------	------------------------

0.00249860	\$787.09	REG	152114	SCH D OF GIBRALTAR AREA
------------	----------	-----	--------	-------------------------

0.000543	\$171.05	VTAE	001300	NORTHEAST WISCONSIN VTAE DISTRICT
----------	----------	------	--------	-----------------------------------

Parcel Total:	\$2,405.57
---------------	------------

File Number Total:	\$2,581.06
--------------------	------------

FILE NO: NA 20101 *	DATE OF PURCHASE: 08/29/2000	GRANTOR: EDWARD C AUGUSTINE, JR.
---------------------	------------------------------	----------------------------------

LEGAL DESCRIPTION: T30 R28-E S11 PT GV LT 2	PARCEL NO: 002-03-113028114B	CONTROL NO: 125965
---	------------------------------	--------------------

2.13	\$120,215.22	0.964595	\$115,959.00	
------	--------------	----------	--------------	--

0	\$0.00	STAT	999999	STATE OF WISCONSIN
---	--------	------	--------	--------------------

0.00233770	\$271.08	CNTY	15	DOOR COUNTY
------------	----------	------	----	-------------

0.00225710	\$261.73	MUNI	15002	TOWN OF BAILEYS HARBOR
------------	----------	------	-------	------------------------

0.00249860	\$289.74	REG	152114	SCH D OF GIBRALTAR AREA
------------	----------	-----	--------	-------------------------

0.000543	\$62.96	VTAE	001300	NORTHEAST WISCONSIN VTAE DISTRICT
----------	---------	------	--------	-----------------------------------

Parcel Total:	\$885.51
---------------	----------

File Number Total:	\$885.51
--------------------	----------



# State of Wisconsin / Department of Natural Resources

Tony Evers , Governor

, Secretary

2/5/2025

## Chapter 70.114 - Aids Payment Worksheet For Tax Year 2024(Payment Year 2025) - Payment Due January 31, 2025

1416 of 7093

FILE NO: NA 20159 *		DATE OF PURCHASE: 11/07/2018			GRANTOR: Milo C. & Joan S. Jones			
LEGAL DESCRIPTION: T30 R28-E S11 PT GV LT 1				PARCEL NO: 002-03-11302811T		CONTROL NO: 136654		
0.58	\$71,637.35	0.964595	\$69,101.03					
				0	\$0.00	STAT	999999	STATE OF WISCONSIN
				0.00233770	\$161.54	CNTY	15	DOOR COUNTY
				0.00225710	\$155.97	MUNI	15002	TOWN OF BAILEYS HARBOR
				0.00249860	\$172.66	REG	152114	SCH D OF GIBRALTAR AREA
				0.000543	\$37.52	VTAE	001300	NORTHEAST WISCONSIN VTAE DISTRICT
Parcel Total:					\$527.69			

LEGAL DESCRIPTION: T30 R28-E S11 PT GV LT 1		PARCEL NO: 002-03-11302811K			CONTROL NO: 136655			
0.59	\$67,514.53	0.964595	\$65,124.17					
				0	\$0.00	STAT	999999	STATE OF WISCONSIN
				0.00233770	\$152.24	CNTY	15	DOOR COUNTY
				0.00225710	\$146.99	MUNI	15002	TOWN OF BAILEYS HARBOR
				0.00249860	\$162.72	REG	152114	SCH D OF GIBRALTAR AREA
				0.000543	\$35.36	VTAE	001300	NORTHEAST WISCONSIN VTAE DISTRICT
Parcel Total:					\$497.31			

File Number Total:			\$1,025.00				
--------------------	--	--	------------	--	--	--	--



# State of Wisconsin / Department of Natural Resources

Tony Evers , Governor

, Secretary

2/5/2025

## Chapter 70.114 - Aids Payment Worksheet For Tax Year 2024(Payment Year 2025) - Payment Due January 31, 2025

1417 of 7093

FILE NO: NA 20170 *		DATE OF PURCHASE: 03/18/2020			GRANTOR: The Nature Conservancy		
LEGAL DESCRIPTION: T30 R28-E S11 NENW				PARCEL NO: 002-03-11302821		CONTROL NO: 138475	
40	\$55,665.73	0.964595	\$53,694.89				
		0	\$0.00	STAT	999999	STATE OF WISCONSIN	
		0.00233770	\$125.52	CNTY	15	DOOR COUNTY	
		0.00225710	\$121.20	MUNI	15002	TOWN OF BAILEYS HARBOR	
		0.00249860	\$134.16	REG	152114	SCH D OF GIBRALTAR AREA	
		0.000543	\$29.16	VTAE	001300	NORTHEAST WISCONSIN VTAE DISTRICT	
Parcel Total:			\$410.04				

LEGAL DESCRIPTION: T30 R28-E S11 PT GV LT 2		PARCEL NO: 002-03-11302814A			CONTROL NO: 138476		
38.67	\$53,814.84	0.964595	\$51,909.53				
		0	\$0.00	STAT	999999	STATE OF WISCONSIN	
		0.00233770	\$121.35	CNTY	15	DOOR COUNTY	
		0.00225710	\$117.17	MUNI	15002	TOWN OF BAILEYS HARBOR	
		0.00249860	\$129.70	REG	152114	SCH D OF GIBRALTAR AREA	
		0.000543	\$28.19	VTAE	001300	NORTHEAST WISCONSIN VTAE DISTRICT	
Parcel Total:			\$396.41				



# State of Wisconsin / Department of Natural Resources

Tony Evers , Governor

, Secretary

2/5/2025

## Chapter 70.114 - Aids Payment Worksheet For Tax Year 2024(Payment Year 2025) - Payment Due January 31, 2025

1418 of 7093

LEGAL DESCRIPTION: T30 R28-E S02 SESW				PARCEL NO: 002-03-02302834				CONTROL NO: 138477	
40	\$55,665.73	0.964595	\$53,694.89						
				0	\$0.00	STAT	999999	STATE OF WISCONSIN	
				0.00233770	\$125.52	CNTY	15	DOOR COUNTY	
				0.00225710	\$121.20	MUNI	15002	TOWN OF BAILEYS HARBOR	
				0.00249860	\$134.16	REG	152114	SCH D OF GIBRALTAR AREA	
				0.000543	\$29.16	VTAE	001300	NORTHEAST WISCONSIN VTAE DISTRICT	
Parcel Total:					\$410.04				

LEGAL DESCRIPTION: T30 R28-E S02 NESW				PARCEL NO: 002-03-02302831				CONTROL NO: 138478	
40	\$55,665.73	0.964595	\$53,694.89						
				0	\$0.00	STAT	999999	STATE OF WISCONSIN	
				0.00233770	\$125.52	CNTY	15	DOOR COUNTY	
				0.00225710	\$121.20	MUNI	15002	TOWN OF BAILEYS HARBOR	
				0.00249860	\$134.16	REG	152114	SCH D OF GIBRALTAR AREA	
				0.000543	\$29.16	VTAE	001300	NORTHEAST WISCONSIN VTAE DISTRICT	
Parcel Total:					\$410.04				

LEGAL DESCRIPTION: T30 R28-E S02 SENW				PARCEL NO: 002-03-02302824				CONTROL NO: 138479	
40	\$55,665.73	0.964595	\$53,694.89						
				0	\$0.00	STAT	999999	STATE OF WISCONSIN	
				0.00233770	\$125.52	CNTY	15	DOOR COUNTY	
				0.00225710	\$121.20	MUNI	15002	TOWN OF BAILEYS HARBOR	
				0.00249860	\$134.16	REG	152114	SCH D OF GIBRALTAR AREA	
				0.000543	\$29.16	VTAE	001300	NORTHEAST WISCONSIN VTAE DISTRICT	
Parcel Total:					\$410.04				



# State of Wisconsin / Department of Natural Resources

Tony Evers , Governor

, Secretary

2/5/2025

## Chapter 70.114 - Aids Payment Worksheet For Tax Year 2024(Payment Year 2025) - Payment Due January 31, 2025

1419 of 7093

LEGAL DESCRIPTION: T30 R28-E S02 SWNE				PARCEL NO: 002-03-02302813				CONTROL NO: 138480	
40	\$55,665.73	0.964595	\$53,694.89						
				0	\$0.00	STAT	999999	STATE OF WISCONSIN	
				0.00233770	\$125.52	CNTY	15	DOOR COUNTY	
				0.00225710	\$121.20	MUNI	15002	TOWN OF BAILEYS HARBOR	
				0.00249860	\$134.16	REG	152114	SCH D OF GIBRALTAR AREA	
				0.000543	\$29.16	VTAE	001300	NORTHEAST WISCONSIN VTAE DISTRICT	
Parcel Total:					\$410.04				

LEGAL DESCRIPTION: T30 R28-E S02 PT GV LT 2				PARCEL NO: 002-03-02302814A				CONTROL NO: 138481	
20	\$27,832.87	0.964595	\$26,847.44						
				0	\$0.00	STAT	999999	STATE OF WISCONSIN	
				0.00233770	\$62.76	CNTY	15	DOOR COUNTY	
				0.00225710	\$60.60	MUNI	15002	TOWN OF BAILEYS HARBOR	
				0.00249860	\$67.08	REG	152114	SCH D OF GIBRALTAR AREA	
				0.000543	\$14.58	VTAE	001300	NORTHEAST WISCONSIN VTAE DISTRICT	
Parcel Total:					\$205.02				

LEGAL DESCRIPTION: T30 R28-E S02 PT OF NWNW				PARCEL NO: 002-03-02302822B				CONTROL NO: 138482	
0.5	\$695.83	0.964595	\$671.19						
				0	\$0.00	STAT	999999	STATE OF WISCONSIN	
				0.00233770	\$1.57	CNTY	15	DOOR COUNTY	
				0.00225710	\$1.51	MUNI	15002	TOWN OF BAILEYS HARBOR	
				0.00249860	\$1.68	REG	152114	SCH D OF GIBRALTAR AREA	
				0.000543	\$0.36	VTAE	001300	NORTHEAST WISCONSIN VTAE DISTRICT	
Parcel Total:					\$5.12				



# State of Wisconsin / Department of Natural Resources

Tony Evers , Governor

, Secretary

2/5/2025

## Chapter 70.114 - Aids Payment Worksheet For Tax Year 2024(Payment Year 2025) - Payment Due January 31, 2025

1420 of 7093

LEGAL DESCRIPTION: T30 R28-E S02 NENW				PARCEL NO: 002-03-02302821				CONTROL NO: 138483	
40.86	\$56,862.55	0.964595	\$54,849.33	0	\$0.00	STAT	999999	STATE OF WISCONSIN	
				0.00233770	\$128.22	CNTY	15	DOOR COUNTY	
				0.00225710	\$123.80	MUNI	15002	TOWN OF BAILEYS HARBOR	
				0.00249860	\$137.05	REG	152114	SCH D OF GIBRALTAR AREA	
				0.000543	\$29.78	VTAE	001300	NORTHEAST WISCONSIN VTAE DISTRICT	
Parcel Total:					\$418.85				

LEGAL DESCRIPTION: T30 R28-E S02 NWNE				PARCEL NO: 002-03-02302812				CONTROL NO: 138484	
40.82	\$56,806.88	0.964595	\$54,795.64	0	\$0.00	STAT	999999	STATE OF WISCONSIN	
				0.00233770	\$128.10	CNTY	15	DOOR COUNTY	
				0.00225710	\$123.68	MUNI	15002	TOWN OF BAILEYS HARBOR	
				0.00249860	\$136.91	REG	152114	SCH D OF GIBRALTAR AREA	
				0.000543	\$29.75	VTAE	001300	NORTHEAST WISCONSIN VTAE DISTRICT	
Parcel Total:					\$418.44				

LEGAL DESCRIPTION: T30 R28-E S02 PT GV LT 1				PARCEL NO: 002-03-02302811A				CONTROL NO: 138485	
20	\$27,832.87	0.964595	\$26,847.44	0	\$0.00	STAT	999999	STATE OF WISCONSIN	
				0.00233770	\$62.76	CNTY	15	DOOR COUNTY	
				0.00225710	\$60.60	MUNI	15002	TOWN OF BAILEYS HARBOR	
				0.00249860	\$67.08	REG	152114	SCH D OF GIBRALTAR AREA	
				0.000543	\$14.58	VTAE	001300	NORTHEAST WISCONSIN VTAE DISTRICT	
Parcel Total:					\$205.02				





# State of Wisconsin / Department of Natural Resources

Tony Evers , Governor

, Secretary

2/5/2025

## Chapter 70.114 - Aids Payment Worksheet For Tax Year 2024(Payment Year 2025) - Payment Due January 31, 2025

1421 of 7093

LEGAL DESCRIPTION: T30 R28-E S11 PT OF NWNW	PARCEL NO: 002-03-11302821	CONTROL NO: 141245
---	----------------------------	--------------------

1.07	\$1,489.06	0.964595	\$1,436.34
------	------------	----------	------------

0	\$0.00	STAT	999999	STATE OF WISCONSIN
0.00233770	\$3.36	CNTY	15	DOOR COUNTY
0.00225710	\$3.24	MUNI	15002	TOWN OF BAILEYS HARBOR
0.00249860	\$3.59	REG	152114	SCH D OF GIBRALTAR AREA
0.000543	\$0.78	VTAE	001300	NORTHEAST WISCONSIN VTAE DISTRICT

Parcel Total:	\$10.97
---------------	---------

File Number Total:	\$3,710.03
--------------------	------------

FILE NO: W 1069 *	DATE OF PURCHASE: 05/15/1993	GRANTOR: LEIGH ZIELKE
-------------------	------------------------------	-----------------------

LEGAL DESCRIPTION: T31 R28-E S33 NENW	PARCEL NO: 002-04-33312821	CONTROL NO: 71579
---------------------------------------	----------------------------	-------------------

40	\$99,509.07	0.964595	\$95,985.96
----	-------------	----------	-------------

0	\$0.00	STAT	999999	STATE OF WISCONSIN
0.00233770	\$224.39	CNTY	15	DOOR COUNTY
0.00225710	\$216.65	MUNI	15002	TOWN OF BAILEYS HARBOR
0.00249860	\$239.83	REG	152114	SCH D OF GIBRALTAR AREA
0.000543	\$52.12	VTAE	001300	NORTHEAST WISCONSIN VTAE DISTRICT

Parcel Total:	\$732.99
---------------	----------

File Number Total:	\$732.99
--------------------	----------



# State of Wisconsin / Department of Natural Resources

Tony Evers , Governor

, Secretary

2/5/2025

## Chapter 70.114 - Aids Payment Worksheet For Tax Year 2024(Payment Year 2025) - Payment Due January 31, 2025

1422 of 7093

FILE NO: W 1212 *		DATE OF PURCHASE: 12/05/1995		GRANTOR: THE RIDGES SANCTUARY, INC.	
LEGAL DESCRIPTION: T30 R28-E S03 PT OF SESW		PARCEL NO: 002-03-03-302834B		CONTROL NO: 76098	
20	\$77,172.31	0.964595	\$74,440.03		
		0	\$0.00	STAT 999999	STATE OF WISCONSIN
		0.00233770	\$174.02	CNTY 15	DOOR COUNTY
		0.00225710	\$168.02	MUNI 15002	TOWN OF BAILEYS HARBOR
		0.00249860	\$186.00	REG 152114	SCH D OF GIBRALTAR AREA
		0.000543	\$40.42	VTAE 001300	NORTHEAST WISCONSIN VTAE DISTRICT
Parcel Total:			\$568.46		

LEGAL DESCRIPTION: T30 R28-E S04 SWSE		PARCEL NO: 002-03-04-302843		CONTROL NO: 76099	
40	\$45,694.13	0.964595	\$44,076.33		
		0	\$0.00	STAT 999999	STATE OF WISCONSIN
		0.00233770	\$103.04	CNTY 15	DOOR COUNTY
		0.00225710	\$99.48	MUNI 15002	TOWN OF BAILEYS HARBOR
		0.00249860	\$110.13	REG 152114	SCH D OF GIBRALTAR AREA
		0.000543	\$23.93	VTAE 001300	NORTHEAST WISCONSIN VTAE DISTRICT
Parcel Total:			\$336.58		





# State of Wisconsin / Department of Natural Resources

Tony Evers , Governor

, Secretary

2/5/2025

## Chapter 70.114 - Aids Payment Worksheet For Tax Year 2024(Payment Year 2025) - Payment Due January 31, 2025

1424 of 7093

FILE NO: W 1456 *				DATE OF PURCHASE: 04/29/2002				GRANTOR: THE NATURE CONSERVANCY			
LEGAL DESCRIPTION: T30 R28-E S05 SESW				PARCEL NO: 002-03-05302854				CONTROL NO: 86958			
40	\$206,458.84	0.964595	\$199,149.17								
				0	\$0.00	STAT	999999	STATE OF WISCONSIN			
				0.00233770	\$465.55	CNTY	15	DOOR COUNTY			
				0.00225710	\$449.50	MUNI	15002	TOWN OF BAILEYS HARBOR			
				0.00249860	\$497.60	REG	152114	SCH D OF GIBRALTAR AREA			
				0.000543	\$108.14	VTAE	001300	NORTHEAST WISCONSIN VTAE DISTRICT			
Parcel Total:				\$1,520.79							

File Number Total:				\$1,520.79							
--------------------	--	--	--	------------	--	--	--	--	--	--	--

FILE NO: W 1457 *				DATE OF PURCHASE: 05/02/2002				GRANTOR: BONNIE GORDON			
LEGAL DESCRIPTION: T30 R28-E S08 PT OF NWNW				PARCEL NO: 002-03-08302822				CONTROL NO: 86858			
38.31	\$231,796.97	0.964595	\$223,590.20								
				0	\$0.00	STAT	999999	STATE OF WISCONSIN			
				0.00233770	\$522.69	CNTY	15	DOOR COUNTY			
				0.00225710	\$504.67	MUNI	15002	TOWN OF BAILEYS HARBOR			
				0.00249860	\$558.66	REG	152114	SCH D OF GIBRALTAR AREA			
				0.000543	\$121.41	VTAE	001300	NORTHEAST WISCONSIN VTAE DISTRICT			
Parcel Total:				\$1,707.43							

File Number Total:				\$1,707.43							
--------------------	--	--	--	------------	--	--	--	--	--	--	--



# State of Wisconsin / Department of Natural Resources

Tony Evers , Governor

, Secretary

2/5/2025

## Chapter 70.114 - Aids Payment Worksheet For Tax Year 2024(Payment Year 2025) - Payment Due January 31, 2025

1425 of 7093

FILE NO: W 1640 *		DATE OF PURCHASE: 11/02/2005			GRANTOR: RANDALL A ZAHN			
LEGAL DESCRIPTION: T31 R28-E S33 NWSW				PARCEL NO: 0020433312832		CONTROL NO: 94050		
40	\$118,218.73	0.964595	\$114,033.20					
				0	\$0.00	STAT	999999	STATE OF WISCONSIN
				0.00233770	\$266.58	CNTY	15	DOOR COUNTY
				0.00225710	\$257.38	MUNI	15002	TOWN OF BAILEYS HARBOR
				0.00249860	\$284.92	REG	152114	SCH D OF GIBRALTAR AREA
				0.000543	\$61.92	VTAE	001300	NORTHEAST WISCONSIN VTAE DISTRICT
Parcel Total:					\$870.80			

File Number Total:		\$870.80					
--------------------	--	----------	--	--	--	--	--

FILE NO: WM 60070 *		DATE OF PURCHASE: 01/06/2010			GRANTOR: Door County Land Trust			
LEGAL DESCRIPTION: T30 R28-E S08 CSM #2152, Lot 1				PARCEL NO: 002-03-08302823A1		CONTROL NO: 113820		
5.15	\$61,336.67	0.964595	\$59,165.04					
				0	\$0.00	STAT	999999	STATE OF WISCONSIN
				0.00233770	\$138.31	CNTY	15	DOOR COUNTY
				0.00225710	\$133.54	MUNI	15002	TOWN OF BAILEYS HARBOR
				0.00249860	\$147.83	REG	152114	SCH D OF GIBRALTAR AREA
				0.000543	\$32.13	VTAE	001300	NORTHEAST WISCONSIN VTAE DISTRICT
Parcel Total:					\$451.81			



# State of Wisconsin / Department of Natural Resources

Tony Evers , Governor

, Secretary

2/5/2025

## Chapter 70.114 - Aids Payment Worksheet For Tax Year 2024(Payment Year 2025) - Payment Due January 31, 2025

1426 of 7093

LEGAL DESCRIPTION: T30 R28-E S08 CSM #2152, Lot 2	PARCEL NO: 002-03-08302823A2	CONTROL NO: 115160
---	------------------------------	--------------------

5.15	\$61,336.67	0.964595	\$59,165.04
------	-------------	----------	-------------

0	\$0.00	STAT	999999	STATE OF WISCONSIN
---	--------	------	--------	--------------------

0.00233770	\$138.31	CNTY	15	DOOR COUNTY
------------	----------	------	----	-------------

0.00225710	\$133.54	MUNI	15002	TOWN OF BAILEYS HARBOR
------------	----------	------	-------	------------------------

0.00249860	\$147.83	REG	152114	SCH D OF GIBRALTAR AREA
------------	----------	-----	--------	-------------------------

0.000543	\$32.13	VTAE	001300	NORTHEAST WISCONSIN VTAE DISTRICT
----------	---------	------	--------	-----------------------------------

Parcel Total:	\$451.81
---------------	----------

LEGAL DESCRIPTION: T30 R28-E S08 CSM #2152, Lot 3	PARCEL NO: 002-03-08302823A3	CONTROL NO: 115161
---	------------------------------	--------------------

5.14	\$61,217.57	0.964595	\$59,050.16
------	-------------	----------	-------------

0	\$0.00	STAT	999999	STATE OF WISCONSIN
---	--------	------	--------	--------------------

0.00233770	\$138.04	CNTY	15	DOOR COUNTY
------------	----------	------	----	-------------

0.00225710	\$133.28	MUNI	15002	TOWN OF BAILEYS HARBOR
------------	----------	------	-------	------------------------

0.00249860	\$147.54	REG	152114	SCH D OF GIBRALTAR AREA
------------	----------	-----	--------	-------------------------

0.000543	\$32.06	VTAE	001300	NORTHEAST WISCONSIN VTAE DISTRICT
----------	---------	------	--------	-----------------------------------

Parcel Total:	\$450.92
---------------	----------

File Number Total:	\$1,354.54
--------------------	------------



# State of Wisconsin / Department of Natural Resources

Tony Evers , Governor

, Secretary

2/5/2025

## Chapter 70.114 - Aids Payment Worksheet For Tax Year 2024(Payment Year 2025) - Payment Due January 31, 2025

1427 of 7093

FILE NO: WM 60222 *	DATE OF PURCHASE: 07/24/2013	GRANTOR: Jarman Inc.
LEGAL DESCRIPTION: T30 R28-E S05 NESW	PARCEL NO: 002-03-05302831	CONTROL NO: 126496

40	\$222,770.78	0.964595	\$214,883.58
----	--------------	----------	--------------

0	\$0.00	STAT	999999	STATE OF WISCONSIN
0.00233770	\$502.33	CNTY	15	DOOR COUNTY
0.00225710	\$485.01	MUNI	15002	TOWN OF BAILEYS HARBOR
0.00249860	\$536.91	REG	152114	SCH D OF GIBRALTAR AREA
0.000543	\$116.68	VTAE	001300	NORTHEAST WISCONSIN VTAE DISTRICT

Parcel Total:	\$1,640.93
---------------	------------

File Number Total:	\$1,640.93
--------------------	------------

Municipality Total:	\$79,701.44
---------------------	-------------



# State of Wisconsin / Department of Natural Resources

Tony Evers , Governor

, Secretary

2/5/2025

## Chapter 70.114 - Aids Payment Worksheet For Tax Year 2024(Payment Year 2025) - Payment Due January 31, 2025

1428 of 7093

DETAIL FOR TOWN OF GARDNER, DOOR COUNTY

Acres	Est. Adjust. Purch. Price	Level of Assessment	Adjusted Local Value	Net Gen. Tax Rate	Calc. Aid Pay Amount	----- Taxing Jurisdiction ----- Type	Code	Description
-------	------------------------------	------------------------	-------------------------	----------------------	-------------------------	---	------	-------------

FILE NO: FI 2691 *	DATE OF PURCHASE: 10/12/2001	GRANTOR: DEAN CARMODY
--------------------	------------------------------	-----------------------

LEGAL DESCRIPTION: T27 R24-E S03 LT1-CSM1372	PARCEL NO: 012-02-03272413L	CONTROL NO: 86659
--	-----------------------------	-------------------

2.12	\$1,452,896.35	0.55817765	\$810,974.27					
			0	\$0.00	STAT	999999	STATE OF WISCONSIN	
			0.00379080	\$3,074.25	CNTY	15	DOOR COUNTY	
			0.00140510	\$1,139.46	MUNI	15012	TOWN OF GARDNER	
			0.01178330	\$9,555.91	REG	155457	SCH D OF SOUTHERN DOOR COUNTY	
			0.00087910	\$712.92	VTAE	001300	NORTHEAST WISCONSIN VTAE DISTRICT	

Parcel Total:	\$14,482.54
---------------	-------------

File Number Total:	\$14,482.54
--------------------	-------------

FILE NO: FI 2866 *	DATE OF PURCHASE: 12/19/2007	GRANTOR: DOOR COUNTY
--------------------	------------------------------	----------------------

LEGAL DESCRIPTION: T27 R24-E S03 PT GV LT 1	PARCEL NO: 012-02-03272413Z1	CONTROL NO: 98332
---	------------------------------	-------------------

3	\$101,605.15	0.55817765	\$56,713.73					
			0	\$0.00	STAT	999999	STATE OF WISCONSIN	
			0.00379080	\$214.99	CNTY	15	DOOR COUNTY	
			0.00140510	\$79.69	MUNI	15012	TOWN OF GARDNER	
			0.01178330	\$668.27	REG	155457	SCH D OF SOUTHERN DOOR COUNTY	
			0.00087910	\$49.86	VTAE	001300	NORTHEAST WISCONSIN VTAE DISTRICT	

Parcel Total:	\$1,012.81
---------------	------------





# State of Wisconsin / Department of Natural Resources

Tony Evers , Governor

, Secretary

2/5/2025

## Chapter 70.114 - Aids Payment Worksheet For Tax Year 2024(Payment Year 2025) - Payment Due January 31, 2025

1429 of 7093

LEGAL DESCRIPTION: T27 R24-E S03 PT GV LT 1	PARCEL NO: 012-02-03272413Z1	CONTROL NO: 98333
---	------------------------------	-------------------

0.66	\$22,353.13	0.55817765	\$12,477.02
------	-------------	------------	-------------

0	\$0.00	STAT	999999	STATE OF WISCONSIN
0.00379080	\$47.30	CNTY	15	DOOR COUNTY
0.00140510	\$17.53	MUNI	15012	TOWN OF GARDNER
0.01178330	\$147.02	REG	155457	SCH D OF SOUTHERN DOOR COUNTY
0.00087910	\$10.97	VTAE	001300	NORTHEAST WISCONSIN VTAE DISTRICT

Parcel Total:	\$222.82
---------------	----------

LEGAL DESCRIPTION: T27 R24-E S03 PT GV LT 1	PARCEL NO: 012-02-03272413A1	CONTROL NO: 98334
---	------------------------------	-------------------

1.93	\$65,366.20	0.55817765	\$36,485.95
------	-------------	------------	-------------

0	\$0.00	STAT	999999	STATE OF WISCONSIN
0.00379080	\$138.31	CNTY	15	DOOR COUNTY
0.00140510	\$51.26	MUNI	15012	TOWN OF GARDNER
0.01178330	\$429.92	REG	155457	SCH D OF SOUTHERN DOOR COUNTY
0.00087910	\$32.07	VTAE	001300	NORTHEAST WISCONSIN VTAE DISTRICT

Parcel Total:	\$651.56
---------------	----------

File Number Total:	\$1,887.19
--------------------	------------



# State of Wisconsin / Department of Natural Resources

Tony Evers , Governor

, Secretary

2/5/2025

## Chapter 70.114 - Aids Payment Worksheet For Tax Year 2024(Payment Year 2025) - Payment Due January 31, 2025

1430 of 7093

FILE NO: W 1122 *				DATE OF PURCHASE: 08/05/1994				GRANTOR: SHELDON HERLACHE			
LEGAL DESCRIPTION: T27 R24-E S28 SENE				PARCEL NO: 012-02-28272414				CONTROL NO: 72690			
40	\$83,166.62	0.55817765	\$46,421.75								
				0	\$0.00	STAT	999999	STATE OF WISCONSIN			
				0.00379080	\$175.98	CNTY	15	DOOR COUNTY			
				0.00140510	\$65.23	MUNI	15012	TOWN OF GARDNER			
				0.01178330	\$547.00	REG	155457	SCH D OF SOUTHERN DOOR COUNTY			
				0.00087910	\$40.81	VTAE	001300	NORTHEAST WISCONSIN VTAE DISTRICT			
				Parcel Total:		\$829.02					

				File Number Total:		\$829.02					
--	--	--	--	--------------------	--	----------	--	--	--	--	--

FILE NO: W 1185 *				DATE OF PURCHASE: 07/12/1995				GRANTOR: DARLENE PRUST ET AL			
LEGAL DESCRIPTION: T27 R24-E S20 PT OF SENE				PARCEL NO: 012-02-20272414A				CONTROL NO: 75519			
28.52	\$76,658.76	0.55817765	\$42,789.21								
				0	\$0.00	STAT	999999	STATE OF WISCONSIN			
				0.00379080	\$162.21	CNTY	15	DOOR COUNTY			
				0.00140510	\$60.12	MUNI	15012	TOWN OF GARDNER			
				0.01178330	\$504.20	REG	155457	SCH D OF SOUTHERN DOOR COUNTY			
				0.00087910	\$37.62	VTAE	001300	NORTHEAST WISCONSIN VTAE DISTRICT			
				Parcel Total:		\$764.15					

				File Number Total:		\$764.15					
--	--	--	--	--------------------	--	----------	--	--	--	--	--

				Municipality Total:		\$17,962.90					
--	--	--	--	---------------------	--	-------------	--	--	--	--	--



# State of Wisconsin / Department of Natural Resources

Tony Evers , Governor

, Secretary

2/5/2025

## Chapter 70.114 - Aids Payment Worksheet For Tax Year 2024(Payment Year 2025) - Payment Due January 31, 2025

1431 of 7093

DETAIL FOR TOWN OF GIBRALTAR, DOOR COUNTY

Acres	Est. Adjust. Purch. Price	Level of Assessment	Adjusted Local Value	Net Gen. Tax Rate	Calc. Aid Pay Amount	Taxing Jurisdiction Type	Code	Description
FILE NO: NA 850 *			DATE OF PURCHASE: 01/25/2005			GRANTOR: MERRIT W YUNKER		
LEGAL DESCRIPTION: T30 R27-E S16 NWSW				PARCEL NO: 014-01-16302732		CONTROL NO: 93487		
40	\$299,012.17	0.89360458	\$267,198.65					
				0	\$0.00	STAT	999999	STATE OF WISCONSIN
				0.002539	\$678.41	CNTY	15	DOOR COUNTY
				0.00231760	\$619.26	MUNI	15014	TOWN OF GIBRALTAR
				0.00271390	\$725.14	REG	152114	SCH D OF GIBRALTAR AREA
				0.00058980	\$157.60	VTAE	001300	NORTHEAST WISCONSIN VTAE DISTRICT
Parcel Total:					\$2,180.41			

LEGAL DESCRIPTION: T30 R27-E S17 NESE				PARCEL NO: 014-01-17302741		CONTROL NO: 93488		
40	\$299,012.17	0.89360458	\$267,198.65					
				0	\$0.00	STAT	999999	STATE OF WISCONSIN
				0.002539	\$678.41	CNTY	15	DOOR COUNTY
				0.00231760	\$619.26	MUNI	15014	TOWN OF GIBRALTAR
				0.00271390	\$725.14	REG	152114	SCH D OF GIBRALTAR AREA
				0.00058980	\$157.60	VTAE	001300	NORTHEAST WISCONSIN VTAE DISTRICT
Parcel Total:					\$2,180.41			

File Number Total:					\$4,360.82			
--------------------	--	--	--	--	------------	--	--	--



# State of Wisconsin / Department of Natural Resources

Tony Evers , Governor

, Secretary

2/5/2025

## Chapter 70.114 - Aids Payment Worksheet For Tax Year 2024(Payment Year 2025) - Payment Due January 31, 2025

1432 of 7093

FILE NO: P 1824 *		DATE OF PURCHASE: 10/18/2001		GRANTOR: BUREAU OF LAND MANAGEMENT	
LEGAL DESCRIPTION: T31 R27-E S17 PT OF NENE		PARCEL NO: 088689		CONTROL NO: 88689	
1.21	\$18,792.10	0.89360458	\$16,792.70		
		0	\$0.00	STAT 999999	STATE OF WISCONSIN
		0.002539	\$42.64	CNTY 15	DOOR COUNTY
		0.00231760	\$38.92	MUNI 15014	TOWN OF GIBRALTAR
		0.00271390	\$45.57	REG 152114	SCH D OF GIBRALTAR AREA
		0.00058980	\$9.90	VTAE 001300	NORTHEAST WISCONSIN VTAE DISTRICT
Parcel Total:			\$137.03		

File Number Total:	\$137.03
--------------------	----------

FILE NO: P 1911 *		DATE OF PURCHASE: 05/22/2009		GRANTOR: Town Of Gibraltar	
LEGAL DESCRIPTION: T31 R27-E S15 PT OF NWSW		PARCEL NO:		CONTROL NO: 112100	
1.11	\$4,714.07	0.89360458	\$4,212.51		
		0	\$0.00	STAT 999999	STATE OF WISCONSIN
		0.002539	\$10.70	CNTY 15	DOOR COUNTY
		0.00231760	\$9.76	MUNI 15014	TOWN OF GIBRALTAR
		0.00271390	\$11.43	REG 152114	SCH D OF GIBRALTAR AREA
		0.00058980	\$2.48	VTAE 001300	NORTHEAST WISCONSIN VTAE DISTRICT
Parcel Total:			\$34.37		



# State of Wisconsin / Department of Natural Resources

Tony Evers , Governor

, Secretary

2/5/2025

## Chapter 70.114 - Aids Payment Worksheet For Tax Year 2024(Payment Year 2025) - Payment Due January 31, 2025

1433 of 7093

LEGAL DESCRIPTION: T31 R27-E S15 PT OF NESW				PARCEL NO:				CONTROL NO: 112101			
1.11	\$4,714.07	0.89360458	\$4,212.51								
				0	\$0.00	STAT	999999	STATE OF WISCONSIN			
				0.002539	\$10.70	CNTY	15	DOOR COUNTY			
				0.00231760	\$9.76	MUNI	15014	TOWN OF GIBRALTAR			
				0.00271390	\$11.43	REG	152114	SCH D OF GIBRALTAR AREA			
				0.00058980	\$2.48	VTAE	001300	NORTHEAST WISCONSIN VTAE DISTRICT			
Parcel Total:					\$34.37						

LEGAL DESCRIPTION: T31 R27-E S15 PT OF SESW				PARCEL NO:				CONTROL NO: 112102			
1.11	\$4,714.07	0.89360458	\$4,212.51								
				0	\$0.00	STAT	999999	STATE OF WISCONSIN			
				0.002539	\$10.70	CNTY	15	DOOR COUNTY			
				0.00231760	\$9.76	MUNI	15014	TOWN OF GIBRALTAR			
				0.00271390	\$11.43	REG	152114	SCH D OF GIBRALTAR AREA			
				0.00058980	\$2.48	VTAE	001300	NORTHEAST WISCONSIN VTAE DISTRICT			
Parcel Total:					\$34.37						

LEGAL DESCRIPTION: T31 R27-E S15 PT OF NWSE				PARCEL NO:				CONTROL NO: 112103			
1.11	\$4,714.07	0.89360458	\$4,212.51								
				0	\$0.00	STAT	999999	STATE OF WISCONSIN			
				0.002539	\$10.70	CNTY	15	DOOR COUNTY			
				0.00231760	\$9.76	MUNI	15014	TOWN OF GIBRALTAR			
				0.00271390	\$11.43	REG	152114	SCH D OF GIBRALTAR AREA			
				0.00058980	\$2.48	VTAE	001300	NORTHEAST WISCONSIN VTAE DISTRICT			
Parcel Total:					\$34.37						



# State of Wisconsin / Department of Natural Resources

Tony Evers , Governor

, Secretary

2/5/2025

## Chapter 70.114 - Aids Payment Worksheet For Tax Year 2024(Payment Year 2025) - Payment Due January 31, 2025

1434 of 7093

LEGAL DESCRIPTION: T31 R27-E S15 PT OF SWSE				PARCEL NO:				CONTROL NO: 112104	
1.11	\$4,714.07	0.89360458	\$4,212.51	0	\$0.00	STAT	999999	STATE OF WISCONSIN	
				0.002539	\$10.70	CNTY	15	DOOR COUNTY	
				0.00231760	\$9.76	MUNI	15014	TOWN OF GIBRALTAR	
				0.00271390	\$11.43	REG	152114	SCH D OF GIBRALTAR AREA	
				0.00058980	\$2.48	VTAE	001300	NORTHEAST WISCONSIN VTAE DISTRICT	
Parcel Total:				\$34.37					

LEGAL DESCRIPTION: T31 R27-E S16 PT OF SWSW				PARCEL NO:				CONTROL NO: 112105	
1.11	\$4,714.07	0.89360458	\$4,212.51	0	\$0.00	STAT	999999	STATE OF WISCONSIN	
				0.002539	\$10.70	CNTY	15	DOOR COUNTY	
				0.00231760	\$9.76	MUNI	15014	TOWN OF GIBRALTAR	
				0.00271390	\$11.43	REG	152114	SCH D OF GIBRALTAR AREA	
				0.00058980	\$2.48	VTAE	001300	NORTHEAST WISCONSIN VTAE DISTRICT	
Parcel Total:				\$34.37					

LEGAL DESCRIPTION: T31 R27-E S16 PT OF SESW				PARCEL NO:				CONTROL NO: 112106	
1.11	\$4,714.07	0.89360458	\$4,212.51	0	\$0.00	STAT	999999	STATE OF WISCONSIN	
				0.002539	\$10.70	CNTY	15	DOOR COUNTY	
				0.00231760	\$9.76	MUNI	15014	TOWN OF GIBRALTAR	
				0.00271390	\$11.43	REG	152114	SCH D OF GIBRALTAR AREA	
				0.00058980	\$2.48	VTAE	001300	NORTHEAST WISCONSIN VTAE DISTRICT	
Parcel Total:				\$34.37					



# State of Wisconsin / Department of Natural Resources

Tony Evers , Governor

, Secretary

2/5/2025

## Chapter 70.114 - Aids Payment Worksheet For Tax Year 2024(Payment Year 2025) - Payment Due January 31, 2025

1435 of 7093

LEGAL DESCRIPTION: T31 R27-E S16 PT OF NWSE				PARCEL NO:				CONTROL NO: 112107	
1.11	\$4,714.07	0.89360458	\$4,212.51	0	\$0.00	STAT	999999	STATE OF WISCONSIN	
				0.002539	\$10.70	CNTY	15	DOOR COUNTY	
				0.00231760	\$9.76	MUNI	15014	TOWN OF GIBRALTAR	
				0.00271390	\$11.43	REG	152114	SCH D OF GIBRALTAR AREA	
				0.00058980	\$2.48	VTAE	001300	NORTHEAST WISCONSIN VTAE DISTRICT	
Parcel Total:				\$34.37					

LEGAL DESCRIPTION: T31 R27-E S16 PT OF SWSE				PARCEL NO:				CONTROL NO: 112108	
1.11	\$4,714.07	0.89360458	\$4,212.51	0	\$0.00	STAT	999999	STATE OF WISCONSIN	
				0.002539	\$10.70	CNTY	15	DOOR COUNTY	
				0.00231760	\$9.76	MUNI	15014	TOWN OF GIBRALTAR	
				0.00271390	\$11.43	REG	152114	SCH D OF GIBRALTAR AREA	
				0.00058980	\$2.48	VTAE	001300	NORTHEAST WISCONSIN VTAE DISTRICT	
Parcel Total:				\$34.37					

LEGAL DESCRIPTION: T31 R27-E S16 PT OF NESE				PARCEL NO:				CONTROL NO: 112109	
1.11	\$4,714.07	0.89360458	\$4,212.51	0	\$0.00	STAT	999999	STATE OF WISCONSIN	
				0.002539	\$10.70	CNTY	15	DOOR COUNTY	
				0.00231760	\$9.76	MUNI	15014	TOWN OF GIBRALTAR	
				0.00271390	\$11.43	REG	152114	SCH D OF GIBRALTAR AREA	
				0.00058980	\$2.48	VTAE	001300	NORTHEAST WISCONSIN VTAE DISTRICT	
Parcel Total:				\$34.37					



# State of Wisconsin / Department of Natural Resources

Tony Evers , Governor

, Secretary

2/5/2025

## Chapter 70.114 - Aids Payment Worksheet For Tax Year 2024(Payment Year 2025) - Payment Due January 31, 2025

1436 of 7093

LEGAL DESCRIPTION: T31 R27-E S17 PT OF SESE				PARCEL NO:				CONTROL NO: 112110			
1.11	\$4,714.07	0.89360458	\$4,212.51								
				0	\$0.00	STAT	999999	STATE OF WISCONSIN			
				0.002539	\$10.70	CNTY	15	DOOR COUNTY			
				0.00231760	\$9.76	MUNI	15014	TOWN OF GIBRALTAR			
				0.00271390	\$11.43	REG	152114	SCH D OF GIBRALTAR AREA			
				0.00058980	\$2.48	VTAE	001300	NORTHEAST WISCONSIN VTAE DISTRICT			
Parcel Total:					\$34.37						

LEGAL DESCRIPTION: T31 R27-E S21 PT OF NENW				PARCEL NO:				CONTROL NO: 112111			
1.11	\$4,714.07	0.89360458	\$4,212.51								
				0	\$0.00	STAT	999999	STATE OF WISCONSIN			
				0.002539	\$10.70	CNTY	15	DOOR COUNTY			
				0.00231760	\$9.76	MUNI	15014	TOWN OF GIBRALTAR			
				0.00271390	\$11.43	REG	152114	SCH D OF GIBRALTAR AREA			
				0.00058980	\$2.48	VTAE	001300	NORTHEAST WISCONSIN VTAE DISTRICT			
Parcel Total:					\$34.37						

LEGAL DESCRIPTION: T31 R27-E S21 PT OF SENW				PARCEL NO:				CONTROL NO: 112140			
1.11	\$4,714.07	0.89360458	\$4,212.51								
				0	\$0.00	STAT	999999	STATE OF WISCONSIN			
				0.002539	\$10.70	CNTY	15	DOOR COUNTY			
				0.00231760	\$9.76	MUNI	15014	TOWN OF GIBRALTAR			
				0.00271390	\$11.43	REG	152114	SCH D OF GIBRALTAR AREA			
				0.00058980	\$2.48	VTAE	001300	NORTHEAST WISCONSIN VTAE DISTRICT			
Parcel Total:					\$34.37						





# State of Wisconsin / Department of Natural Resources

Tony Evers , Governor

, Secretary

2/5/2025

## Chapter 70.114 - Aids Payment Worksheet For Tax Year 2024(Payment Year 2025) - Payment Due January 31, 2025

1437 of 7093

LEGAL DESCRIPTION: T31 R27-E S21 PT OF NESW				PARCEL NO:				CONTROL NO: 112141	
1.11	\$4,714.07	0.89360458	\$4,212.51	0	\$0.00	STAT	999999	STATE OF WISCONSIN	
				0.002539	\$10.70	CNTY	15	DOOR COUNTY	
				0.00231760	\$9.76	MUNI	15014	TOWN OF GIBRALTAR	
				0.00271390	\$11.43	REG	152114	SCH D OF GIBRALTAR AREA	
				0.00058980	\$2.48	VTAE	001300	NORTHEAST WISCONSIN VTAE DISTRICT	
Parcel Total:				\$34.37					

LEGAL DESCRIPTION: T31 R27-E S21 PT OF SWSW				PARCEL NO:				CONTROL NO: 112142	
1.11	\$4,714.07	0.89360458	\$4,212.51	0	\$0.00	STAT	999999	STATE OF WISCONSIN	
				0.002539	\$10.70	CNTY	15	DOOR COUNTY	
				0.00231760	\$9.76	MUNI	15014	TOWN OF GIBRALTAR	
				0.00271390	\$11.43	REG	152114	SCH D OF GIBRALTAR AREA	
				0.00058980	\$2.48	VTAE	001300	NORTHEAST WISCONSIN VTAE DISTRICT	
Parcel Total:				\$34.37					

LEGAL DESCRIPTION: T31 R27-E S21 PT OF NWNE				PARCEL NO:				CONTROL NO: 112143	
1.11	\$4,714.07	0.89360458	\$4,212.51	0	\$0.00	STAT	999999	STATE OF WISCONSIN	
				0.002539	\$10.70	CNTY	15	DOOR COUNTY	
				0.00231760	\$9.76	MUNI	15014	TOWN OF GIBRALTAR	
				0.00271390	\$11.43	REG	152114	SCH D OF GIBRALTAR AREA	
				0.00058980	\$2.48	VTAE	001300	NORTHEAST WISCONSIN VTAE DISTRICT	
Parcel Total:				\$34.37					



# State of Wisconsin / Department of Natural Resources

Tony Evers , Governor

, Secretary

2/5/2025

## Chapter 70.114 - Aids Payment Worksheet For Tax Year 2024(Payment Year 2025) - Payment Due January 31, 2025

1438 of 7093

LEGAL DESCRIPTION: T31 R27-E S21 PT OF SWNE				PARCEL NO:				CONTROL NO: 112144	
1.11	\$4,714.07	0.89360458	\$4,212.51	0	\$0.00	STAT	999999	STATE OF WISCONSIN	
				0.002539	\$10.70	CNTY	15	DOOR COUNTY	
				0.00231760	\$9.76	MUNI	15014	TOWN OF GIBRALTAR	
				0.00271390	\$11.43	REG	152114	SCH D OF GIBRALTAR AREA	
				0.00058980	\$2.48	VTAE	001300	NORTHEAST WISCONSIN VTAE DISTRICT	
Parcel Total:				\$34.37					

LEGAL DESCRIPTION: T31 R27-E S21 PT OF SENE				PARCEL NO:				CONTROL NO: 112145	
1.11	\$4,714.07	0.89360458	\$4,212.51	0	\$0.00	STAT	999999	STATE OF WISCONSIN	
				0.002539	\$10.70	CNTY	15	DOOR COUNTY	
				0.00231760	\$9.76	MUNI	15014	TOWN OF GIBRALTAR	
				0.00271390	\$11.43	REG	152114	SCH D OF GIBRALTAR AREA	
				0.00058980	\$2.48	VTAE	001300	NORTHEAST WISCONSIN VTAE DISTRICT	
Parcel Total:				\$34.37					

LEGAL DESCRIPTION: T31 R27-E S21 PT OF NWSE				PARCEL NO:				CONTROL NO: 112146	
1.11	\$4,714.07	0.89360458	\$4,212.51	0	\$0.00	STAT	999999	STATE OF WISCONSIN	
				0.002539	\$10.70	CNTY	15	DOOR COUNTY	
				0.00231760	\$9.76	MUNI	15014	TOWN OF GIBRALTAR	
				0.00271390	\$11.43	REG	152114	SCH D OF GIBRALTAR AREA	
				0.00058980	\$2.48	VTAE	001300	NORTHEAST WISCONSIN VTAE DISTRICT	
Parcel Total:				\$34.37					



# State of Wisconsin / Department of Natural Resources

Tony Evers , Governor

, Secretary

2/5/2025

## Chapter 70.114 - Aids Payment Worksheet For Tax Year 2024(Payment Year 2025) - Payment Due January 31, 2025

1439 of 7093

LEGAL DESCRIPTION: T31 R27-E S22 PT OF SWNW				PARCEL NO:				CONTROL NO: 112147	
1.11	\$4,714.07	0.89360458	\$4,212.51	0	\$0.00	STAT	999999	STATE OF WISCONSIN	
				0.002539	\$10.70	CNTY	15	DOOR COUNTY	
				0.00231760	\$9.76	MUNI	15014	TOWN OF GIBRALTAR	
				0.00271390	\$11.43	REG	152114	SCH D OF GIBRALTAR AREA	
				0.00058980	\$2.48	VTAE	001300	NORTHEAST WISCONSIN VTAE DISTRICT	
Parcel Total:				\$34.37					

LEGAL DESCRIPTION: T31 R27-E S22 PT OF SENW				PARCEL NO:				CONTROL NO: 112148	
1.11	\$4,714.07	0.89360458	\$4,212.51	0	\$0.00	STAT	999999	STATE OF WISCONSIN	
				0.002539	\$10.70	CNTY	15	DOOR COUNTY	
				0.00231760	\$9.76	MUNI	15014	TOWN OF GIBRALTAR	
				0.00271390	\$11.43	REG	152114	SCH D OF GIBRALTAR AREA	
				0.00058980	\$2.48	VTAE	001300	NORTHEAST WISCONSIN VTAE DISTRICT	
Parcel Total:				\$34.37					

LEGAL DESCRIPTION: T31 R27-E S22 PT OF NESW				PARCEL NO:				CONTROL NO: 112149	
1.11	\$4,714.07	0.89360458	\$4,212.51	0	\$0.00	STAT	999999	STATE OF WISCONSIN	
				0.002539	\$10.70	CNTY	15	DOOR COUNTY	
				0.00231760	\$9.76	MUNI	15014	TOWN OF GIBRALTAR	
				0.00271390	\$11.43	REG	152114	SCH D OF GIBRALTAR AREA	
				0.00058980	\$2.48	VTAE	001300	NORTHEAST WISCONSIN VTAE DISTRICT	
Parcel Total:				\$34.37					



# State of Wisconsin / Department of Natural Resources

Tony Evers , Governor

, Secretary

2/5/2025

## Chapter 70.114 - Aids Payment Worksheet For Tax Year 2024(Payment Year 2025) - Payment Due January 31, 2025

1440 of 7093

LEGAL DESCRIPTION: T31 R27-E S22 PT OF NWNE				PARCEL NO:				CONTROL NO: 112150	
1.11	\$4,714.07	0.89360458	\$4,212.51	0	\$0.00	STAT	999999	STATE OF WISCONSIN	
				0.002539	\$10.70	CNTY	15	DOOR COUNTY	
				0.00231760	\$9.76	MUNI	15014	TOWN OF GIBRALTAR	
				0.00271390	\$11.43	REG	152114	SCH D OF GIBRALTAR AREA	
				0.00058980	\$2.48	VTAE	001300	NORTHEAST WISCONSIN VTAE DISTRICT	
Parcel Total:				\$34.37					

LEGAL DESCRIPTION: T31 R27-E S22 PT OF SWNE				PARCEL NO:				CONTROL NO: 112151	
1.11	\$4,714.07	0.89360458	\$4,212.51	0	\$0.00	STAT	999999	STATE OF WISCONSIN	
				0.002539	\$10.70	CNTY	15	DOOR COUNTY	
				0.00231760	\$9.76	MUNI	15014	TOWN OF GIBRALTAR	
				0.00271390	\$11.43	REG	152114	SCH D OF GIBRALTAR AREA	
				0.00058980	\$2.48	VTAE	001300	NORTHEAST WISCONSIN VTAE DISTRICT	
Parcel Total:				\$34.37					

LEGAL DESCRIPTION: T31 R27-E S22 PT OF SENE				PARCEL NO:				CONTROL NO: 112152	
1.11	\$4,714.07	0.89360458	\$4,212.51	0	\$0.00	STAT	999999	STATE OF WISCONSIN	
				0.002539	\$10.70	CNTY	15	DOOR COUNTY	
				0.00231760	\$9.76	MUNI	15014	TOWN OF GIBRALTAR	
				0.00271390	\$11.43	REG	152114	SCH D OF GIBRALTAR AREA	
				0.00058980	\$2.48	VTAE	001300	NORTHEAST WISCONSIN VTAE DISTRICT	
Parcel Total:				\$34.37					



# State of Wisconsin / Department of Natural Resources

Tony Evers , Governor

, Secretary

2/5/2025

## Chapter 70.114 - Aids Payment Worksheet For Tax Year 2024(Payment Year 2025) - Payment Due January 31, 2025

1441 of 7093

LEGAL DESCRIPTION: T31 R27-E S22 PT OF NWSE				PARCEL NO:				CONTROL NO: 112153	
1.11	\$4,714.07	0.89360458	\$4,212.51	0	\$0.00	STAT	999999	STATE OF WISCONSIN	
				0.002539	\$10.70	CNTY	15	DOOR COUNTY	
				0.00231760	\$9.76	MUNI	15014	TOWN OF GIBRALTAR	
				0.00271390	\$11.43	REG	152114	SCH D OF GIBRALTAR AREA	
				0.00058980	\$2.48	VTAE	001300	NORTHEAST WISCONSIN VTAE DISTRICT	
Parcel Total:				\$34.37					

LEGAL DESCRIPTION: T31 R27-E S22 PT OF NESE				PARCEL NO:				CONTROL NO: 112154	
1.11	\$4,714.07	0.89360458	\$4,212.51	0	\$0.00	STAT	999999	STATE OF WISCONSIN	
				0.002539	\$10.70	CNTY	15	DOOR COUNTY	
				0.00231760	\$9.76	MUNI	15014	TOWN OF GIBRALTAR	
				0.00271390	\$11.43	REG	152114	SCH D OF GIBRALTAR AREA	
				0.00058980	\$2.48	VTAE	001300	NORTHEAST WISCONSIN VTAE DISTRICT	
Parcel Total:				\$34.37					

LEGAL DESCRIPTION: T31 R27-E S26 PT OF NWNW				PARCEL NO:				CONTROL NO: 112162	
1.11	\$4,714.07	0.89360458	\$4,212.51	0	\$0.00	STAT	999999	STATE OF WISCONSIN	
				0.002539	\$10.70	CNTY	15	DOOR COUNTY	
				0.00231760	\$9.76	MUNI	15014	TOWN OF GIBRALTAR	
				0.00271390	\$11.43	REG	152114	SCH D OF GIBRALTAR AREA	
				0.00058980	\$2.48	VTAE	001300	NORTHEAST WISCONSIN VTAE DISTRICT	
Parcel Total:				\$34.37					



# State of Wisconsin / Department of Natural Resources

Tony Evers , Governor

, Secretary

2/5/2025

## Chapter 70.114 - Aids Payment Worksheet For Tax Year 2024(Payment Year 2025) - Payment Due January 31, 2025

1442 of 7093

LEGAL DESCRIPTION: T31 R27-E S29 PT OF NWNE				PARCEL NO:				CONTROL NO: 112163			
1.1	\$4,671.60	0.89360458	\$4,174.57								
				0	\$0.00	STAT	999999	STATE OF WISCONSIN			
				0.002539	\$10.60	CNTY	15	DOOR COUNTY			
				0.00231760	\$9.68	MUNI	15014	TOWN OF GIBRALTAR			
				0.00271390	\$11.33	REG	152114	SCH D OF GIBRALTAR AREA			
				0.00058980	\$2.46	VTAE	001300	NORTHEAST WISCONSIN VTAE DISTRICT			
Parcel Total:					\$34.07						

LEGAL DESCRIPTION: T31 R27-E S29 PT OF NENE				PARCEL NO:				CONTROL NO: 112164			
1.1	\$4,671.60	0.89360458	\$4,174.57								
				0	\$0.00	STAT	999999	STATE OF WISCONSIN			
				0.002539	\$10.60	CNTY	15	DOOR COUNTY			
				0.00231760	\$9.68	MUNI	15014	TOWN OF GIBRALTAR			
				0.00271390	\$11.33	REG	152114	SCH D OF GIBRALTAR AREA			
				0.00058980	\$2.46	VTAE	001300	NORTHEAST WISCONSIN VTAE DISTRICT			
Parcel Total:					\$34.07						

LEGAL DESCRIPTION: T31 R27-E S29 PT OF SENE				PARCEL NO:				CONTROL NO: 112165			
1.1	\$4,671.60	0.89360458	\$4,174.57								
				0	\$0.00	STAT	999999	STATE OF WISCONSIN			
				0.002539	\$10.60	CNTY	15	DOOR COUNTY			
				0.00231760	\$9.68	MUNI	15014	TOWN OF GIBRALTAR			
				0.00271390	\$11.33	REG	152114	SCH D OF GIBRALTAR AREA			
				0.00058980	\$2.46	VTAE	001300	NORTHEAST WISCONSIN VTAE DISTRICT			
Parcel Total:					\$34.07						



# State of Wisconsin / Department of Natural Resources

Tony Evers , Governor

, Secretary

2/5/2025

## Chapter 70.114 - Aids Payment Worksheet For Tax Year 2024(Payment Year 2025) - Payment Due January 31, 2025

1443 of 7093

LEGAL DESCRIPTION: T31 R27-E S29 PT OF NESE				PARCEL NO:				CONTROL NO: 112166	
1.1	\$4,671.60	0.89360458	\$4,174.57						
				0	\$0.00	STAT	999999	STATE OF WISCONSIN	
				0.002539	\$10.60	CNTY	15	DOOR COUNTY	
				0.00231760	\$9.68	MUNI	15014	TOWN OF GIBRALTAR	
				0.00271390	\$11.33	REG	152114	SCH D OF GIBRALTAR AREA	
				0.00058980	\$2.46	VTAE	001300	NORTHEAST WISCONSIN VTAE DISTRICT	
Parcel Total:					\$34.07				

LEGAL DESCRIPTION: T31 R27-E S29 PT OF SESE				PARCEL NO:				CONTROL NO: 112167	
1.1	\$4,671.60	0.89360458	\$4,174.57						
				0	\$0.00	STAT	999999	STATE OF WISCONSIN	
				0.002539	\$10.60	CNTY	15	DOOR COUNTY	
				0.00231760	\$9.68	MUNI	15014	TOWN OF GIBRALTAR	
				0.00271390	\$11.33	REG	152114	SCH D OF GIBRALTAR AREA	
				0.00058980	\$2.46	VTAE	001300	NORTHEAST WISCONSIN VTAE DISTRICT	
Parcel Total:					\$34.07				

LEGAL DESCRIPTION: T31 R27-E S32 PT OF NENE				PARCEL NO:				CONTROL NO: 112168	
1.1	\$4,671.60	0.89360458	\$4,174.57						
				0	\$0.00	STAT	999999	STATE OF WISCONSIN	
				0.002539	\$10.60	CNTY	15	DOOR COUNTY	
				0.00231760	\$9.68	MUNI	15014	TOWN OF GIBRALTAR	
				0.00271390	\$11.33	REG	152114	SCH D OF GIBRALTAR AREA	
				0.00058980	\$2.46	VTAE	001300	NORTHEAST WISCONSIN VTAE DISTRICT	
Parcel Total:					\$34.07				



# State of Wisconsin / Department of Natural Resources

Tony Evers , Governor

, Secretary

2/5/2025

## Chapter 70.114 - Aids Payment Worksheet For Tax Year 2024(Payment Year 2025) - Payment Due January 31, 2025

1444 of 7093

LEGAL DESCRIPTION: T31 R27-E S20 PT OF NENE				PARCEL NO:				CONTROL NO: 112180	
1.11	\$4,714.07	0.89360458	\$4,212.51	0	\$0.00	STAT	999999	STATE OF WISCONSIN	
				0.002539	\$10.70	CNTY	15	DOOR COUNTY	
				0.00231760	\$9.76	MUNI	15014	TOWN OF GIBRALTAR	
				0.00271390	\$11.43	REG	152114	SCH D OF GIBRALTAR AREA	
				0.00058980	\$2.48	VTAE	001300	NORTHEAST WISCONSIN VTAE DISTRICT	
Parcel Total:				\$34.37					

LEGAL DESCRIPTION: T31 R27-E S20 PT OF NWNE				PARCEL NO:				CONTROL NO: 112181	
1.11	\$4,714.07	0.89360458	\$4,212.51	0	\$0.00	STAT	999999	STATE OF WISCONSIN	
				0.002539	\$10.70	CNTY	15	DOOR COUNTY	
				0.00231760	\$9.76	MUNI	15014	TOWN OF GIBRALTAR	
				0.00271390	\$11.43	REG	152114	SCH D OF GIBRALTAR AREA	
				0.00058980	\$2.48	VTAE	001300	NORTHEAST WISCONSIN VTAE DISTRICT	
Parcel Total:				\$34.37					

LEGAL DESCRIPTION: T31 R27-E S20 PT OF SWNE				PARCEL NO:				CONTROL NO: 112182	
1.11	\$4,714.07	0.89360458	\$4,212.51	0	\$0.00	STAT	999999	STATE OF WISCONSIN	
				0.002539	\$10.70	CNTY	15	DOOR COUNTY	
				0.00231760	\$9.76	MUNI	15014	TOWN OF GIBRALTAR	
				0.00271390	\$11.43	REG	152114	SCH D OF GIBRALTAR AREA	
				0.00058980	\$2.48	VTAE	001300	NORTHEAST WISCONSIN VTAE DISTRICT	
Parcel Total:				\$34.37					





# State of Wisconsin / Department of Natural Resources

Tony Evers , Governor

, Secretary

2/5/2025

## Chapter 70.114 - Aids Payment Worksheet For Tax Year 2024(Payment Year 2025) - Payment Due January 31, 2025

1445 of 7093

LEGAL DESCRIPTION: T31 R27-E S20 PT OF NWSE				PARCEL NO:				CONTROL NO: 112183	
1.11	\$4,714.07	0.89360458	\$4,212.51	0	\$0.00	STAT	999999	STATE OF WISCONSIN	
				0.002539	\$10.70	CNTY	15	DOOR COUNTY	
				0.00231760	\$9.76	MUNI	15014	TOWN OF GIBRALTAR	
				0.00271390	\$11.43	REG	152114	SCH D OF GIBRALTAR AREA	
				0.00058980	\$2.48	VTAE	001300	NORTHEAST WISCONSIN VTAE DISTRICT	
Parcel Total:				\$34.37					

LEGAL DESCRIPTION: T31 R27-E S20 PT OF SWSE				PARCEL NO:				CONTROL NO: 112184	
1.11	\$4,714.07	0.89360458	\$4,212.51	0	\$0.00	STAT	999999	STATE OF WISCONSIN	
				0.002539	\$10.70	CNTY	15	DOOR COUNTY	
				0.00231760	\$9.76	MUNI	15014	TOWN OF GIBRALTAR	
				0.00271390	\$11.43	REG	152114	SCH D OF GIBRALTAR AREA	
				0.00058980	\$2.48	VTAE	001300	NORTHEAST WISCONSIN VTAE DISTRICT	
Parcel Total:				\$34.37					

File Number Total:	\$1,338.63
--------------------	------------

Municipality Total:	\$5,836.48
---------------------	------------



# State of Wisconsin / Department of Natural Resources

Tony Evers , Governor

, Secretary

2/5/2025

## Chapter 70.114 - Aids Payment Worksheet For Tax Year 2024(Payment Year 2025) - Payment Due January 31, 2025

1446 of 7093

DETAIL FOR TOWN OF LIBERTY GROVE, DOOR COUNTY

Acres	Est. Adjust. Purch. Price	Level of Assessment	Adjusted Local Value	Net Gen. Tax Rate	Calc. Aid Pay Amount	Type	Code	----- Taxing Jurisdiction ----- Description
FILE NO: FM 10095 *			DATE OF PURCHASE: 12/31/2010			GRANTOR: Wagon Trail Inc. (Rowleys Ba		
LEGAL DESCRIPTION: T32 R28-E S25 CSM #2595, Lot #1					PARCEL NO: 018-02-25322844B,018-02-25322844C,018-02-25322841H		CONTROL NO: 119240	
3.25	\$1,000,795.46	0.93684047	\$937,585.70					
				0	\$0.00	STAT	999999	STATE OF WISCONSIN
				0.00239730	\$2,247.69	CNTY	15	DOOR COUNTY
				0.00162510	\$1,523.66	MUNI	15018	TOWN OF LIBERTY GROVE
				0.00252810	\$2,370.28	REG	152114	SCH D OF GIBRALTAR AREA
				0.00055690	\$522.10	VTAE	001300	NORTHEAST WISCONSIN VTAE DISTRICT
Parcel Total:					\$6,663.73			
File Number Total:					\$6,663.73			



# State of Wisconsin / Department of Natural Resources

Tony Evers , Governor

, Secretary

2/5/2025

## Chapter 70.114 - Aids Payment Worksheet For Tax Year 2024(Payment Year 2025) - Payment Due January 31, 2025

1447 of 7093

FILE NO: FM 10355 *		DATE OF PURCHASE: 03/03/2017		GRANTOR: Wagon Trail Inc. & Wagon Tra	
LEGAL DESCRIPTION: T32 R28-E S25 Lot 1, CSM 2594		PARCEL NO: 018-02-25322844C1		CONTROL NO: 132459	
2	\$50,594.32	0.93684047	\$47,398.81		
		0	\$0.00	STAT 999999	STATE OF WISCONSIN
		0.00239730	\$113.63	CNTY 15	DOOR COUNTY
		0.00162510	\$77.03	MUNI 15018	TOWN OF LIBERTY GROVE
		0.00252810	\$119.83	REG 152114	SCH D OF GIBRALTAR AREA
		0.00055690	\$26.39	VTAE 001300	NORTHEAST WISCONSIN VTAE DISTRICT
Parcel Total:			\$336.88		

File Number Total:	\$336.88
--------------------	----------

FILE NO: NA 20164 *		DATE OF PURCHASE: 03/10/1994		GRANTOR: MARY L HUBER ET AL	
LEGAL DESCRIPTION: T31 R28-E S22 PT GV LT 4		PARCEL NO: 018-01-22312844B		CONTROL NO: 137528	
2.5	\$10,942.49	0.93684047	\$10,251.37		
		0	\$0.00	STAT 999999	STATE OF WISCONSIN
		0.00239730	\$24.58	CNTY 15	DOOR COUNTY
		0.00162510	\$16.66	MUNI 15018	TOWN OF LIBERTY GROVE
		0.00252810	\$25.92	REG 152114	SCH D OF GIBRALTAR AREA
		0.00055690	\$5.71	VTAE 001300	NORTHEAST WISCONSIN VTAE DISTRICT
Parcel Total:			\$72.87		

File Number Total:	\$72.87
--------------------	---------



# State of Wisconsin / Department of Natural Resources

Tony Evers , Governor

, Secretary

2/5/2025

## Chapter 70.114 - Aids Payment Worksheet For Tax Year 2024(Payment Year 2025) - Payment Due January 31, 2025

1448 of 7093

FILE NO: P 1667 *	DATE OF PURCHASE: 05/30/1996	GRANTOR: GRANATA FAMILY LIMITED PARTN
LEGAL DESCRIPTION: T32 R29-E S09 PT GV LT 4	PARCEL NO: 018-0309-32-29-14B	CONTROL NO: 77132
1.38    \$944,302.32    0.93684047    \$884,660.64		
	0    \$0.00    STAT    999999	STATE OF WISCONSIN
	0.00239730    \$2,120.81    CNTY    15	DOOR COUNTY
	0.00162510    \$1,437.65    MUNI    15018	TOWN OF LIBERTY GROVE
	0.00252810    \$2,236.48    REG    152114	SCH D OF GIBRALTAR AREA
	0.00055690    \$492.63    VTAE    001300	NORTHEAST WISCONSIN VTAE DISTRICT
Parcel Total:		\$6,287.57

File Number Total:	\$6,287.57
--------------------	------------

FILE NO: P 1700 *	DATE OF PURCHASE: 01/12/1998	GRANTOR: LAWRENCE W OLSON
LEGAL DESCRIPTION: T32 R29-E S17 PT OF SWSE	PARCEL NO: 018-03-17322943B	CONTROL NO: 80079
3.25    \$51,307.11    0.93684047    \$48,066.58		
	0    \$0.00    STAT    999999	STATE OF WISCONSIN
	0.00239730    \$115.23    CNTY    15	DOOR COUNTY
	0.00162510    \$78.11    MUNI    15018	TOWN OF LIBERTY GROVE
	0.00252810    \$121.52    REG    152114	SCH D OF GIBRALTAR AREA
	0.00055690    \$26.77    VTAE    001300	NORTHEAST WISCONSIN VTAE DISTRICT
Parcel Total:		\$341.63

File Number Total:	\$341.63
--------------------	----------



# State of Wisconsin / Department of Natural Resources

Tony Evers , Governor

, Secretary

2/5/2025

## Chapter 70.114 - Aids Payment Worksheet For Tax Year 2024(Payment Year 2025) - Payment Due January 31, 2025

1449 of 7093

FILE NO: WM 60743 *		DATE OF PURCHASE: 07/06/2021		GRANTOR: Donald & Douglas Lettie	
LEGAL DESCRIPTION: T31 R28-E S28 PT OF SESE		PARCEL NO: 0180128312844B		CONTROL NO: 141155	
20	\$12,005.51	0.93684047	\$11,247.25		
		0	\$0.00	STAT 999999	STATE OF WISCONSIN
		0.00239730	\$26.96	CNTY 15	DOOR COUNTY
		0.00162510	\$18.28	MUNI 15018	TOWN OF LIBERTY GROVE
		0.00252810	\$28.43	REG 152114	SCH D OF GIBRALTAR AREA
		0.00055690	\$6.26	VTAE 001300	NORTHEAST WISCONSIN VTAE DISTRICT
Parcel Total:			\$79.93		
File Number Total:			\$79.93		
Municipality Total:			\$13,782.61		



# State of Wisconsin / Department of Natural Resources

Tony Evers , Governor

, Secretary

2/5/2025

## Chapter 70.114 - Aids Payment Worksheet For Tax Year 2024(Payment Year 2025) - Payment Due January 31, 2025

1450 of 7093

DETAIL FOR TOWN OF NASEWAUPEE, DOOR COUNTY

Acres	Est. Adjust. Purch. Price	Level of Assessment	Adjusted Local Value	Net Gen. Tax Rate	Calc. Aid Pay Amount	----- Taxing Jurisdiction ----- Type	Code	Description
FILE NO: P 1579 *			DATE OF PURCHASE: 10/27/1993			GRANTOR: ORVILLE DIETRICH		
LEGAL DESCRIPTION: T28 R25-E S35 PT OF NESE				PARCEL NO: 020-02-35272541A		CONTROL NO: 71894		
5.11	\$39,903.60	0.55055278	\$21,969.04					
				0	\$0.00	STAT	999999	STATE OF WISCONSIN
				0.00382760	\$84.09	CNTY	15	DOOR COUNTY
				0.00144380	\$31.72	MUNI	15020	TOWN OF NASEWAUPEE
				0.01189770	\$261.38	REG	155457	SCH D OF SOUTHERN DOOR COUNTY
				0.00088910	\$19.53	VTAE	001300	NORTHEAST WISCONSIN VTAE DISTRICT

Parcel Total: \$396.72

File Number Total: \$396.72



# State of Wisconsin / Department of Natural Resources

Tony Evers , Governor

, Secretary

2/5/2025

## Chapter 70.114 - Aids Payment Worksheet For Tax Year 2024(Payment Year 2025) - Payment Due January 31, 2025

1451 of 7093

FILE NO: P 1646 *	DATE OF PURCHASE: 10/25/1995	GRANTOR: HAZEL M SAWDO
LEGAL DESCRIPTION: T28 R25-E S35 PT OF NESE	PARCEL NO: 02-00-23-5282541B	CONTROL NO: 75834

0.5	\$24,941.58	0.55055278	\$13,731.65
-----	-------------	------------	-------------

0	\$0.00	STAT	999999	STATE OF WISCONSIN
0.00382760	\$52.56	CNTY	15	DOOR COUNTY
0.00144380	\$19.83	MUNI	15020	TOWN OF NASEWAUPEE
0.01189770	\$163.37	REG	155457	SCH D OF SOUTHERN DOOR COUNTY
0.00088910	\$12.21	VTAE	001300	NORTHEAST WISCONSIN VTAE DISTRICT

Parcel Total:	\$247.97
---------------	----------

File Number Total:	\$247.97
--------------------	----------

Municipality Total:	\$644.69
---------------------	----------



# State of Wisconsin / Department of Natural Resources

Tony Evers , Governor

, Secretary

2/5/2025

## Chapter 70.114 - Aids Payment Worksheet For Tax Year 2024(Payment Year 2025) - Payment Due January 31, 2025

1452 of 7093

DETAIL FOR TOWN OF SEVASTOPOL, DOOR COUNTY

Acres	Est. Adjust. Purch. Price	Level of Assessment	Adjusted Local Value	Net Gen. Tax Rate	Calc. Aid Pay Amount	Taxing Jurisdiction Type	Code	Description
FILE NO: FI 2441 *			DATE OF PURCHASE: 08/01/1995			GRANTOR: DOOR COUNTY		
LEGAL DESCRIPTION: T28 R25-E S13 PT OF NWNE				PARCEL NO: 022-011-3282-511A		CONTROL NO: 75453		
1	\$2,237.58	1.00870586	\$2,257.06	0	\$0.00	STAT	999999	STATE OF WISCONSIN
				0.00223390	\$5.04	CNTY	15	DOOR COUNTY
				0.00047140	\$1.06	MUNI	15022	TOWN OF SEVASTOPOL
				0.00406120	\$9.17	REG	155130	SCH D OF SEVASTOPOL
				0.00051890	\$1.17	VTAE	001300	NORTHEAST WISCONSIN VTAE DISTRICT
Parcel Total:					\$16.44			

LEGAL DESCRIPTION: T28 R25-E S13 PT OF SWNE				PARCEL NO: 022-011-3282-511B		CONTROL NO: 75454		
0.16	\$372.93	1.00870586	\$376.18	0	\$0.00	STAT	999999	STATE OF WISCONSIN
				0.00223390	\$0.84	CNTY	15	DOOR COUNTY
				0.00047140	\$0.18	MUNI	15022	TOWN OF SEVASTOPOL
				0.00406120	\$1.53	REG	155130	SCH D OF SEVASTOPOL
				0.00051890	\$0.20	VTAE	001300	NORTHEAST WISCONSIN VTAE DISTRICT
Parcel Total:					\$2.75			

File Number Total:	\$19.19
--------------------	---------





# State of Wisconsin / Department of Natural Resources

Tony Evers , Governor

, Secretary

2/5/2025

## Chapter 70.114 - Aids Payment Worksheet For Tax Year 2024(Payment Year 2025) - Payment Due January 31, 2025

1453 of 7093

FILE NO: FI 2442 *	DATE OF PURCHASE: 09/18/1996	GRANTOR: BLAINE DREUTZER
LEGAL DESCRIPTION: T28 R25-E S13 PT OF NWNE	PARCEL NO: 022-011-3282-511	CONTROL NO: 77433
0.67	\$11,292.94	1.00870586 \$11,391.26
	0	\$0.00 STAT 999999 STATE OF WISCONSIN
	0.00223390	\$25.45 CNTY 15 DOOR COUNTY
	0.00047140	\$5.37 MUNI 15022 TOWN OF SEVASTOPOL
	0.00406120	\$46.26 REG 155130 SCH D OF SEVASTOPOL
	0.00051890	\$5.91 VTAE 001300 NORTHEAST WISCONSIN VTAE DISTRICT
Parcel Total:		\$82.99

LEGAL DESCRIPTION: T28 R25-E S13 PT OF SWNE	PARCEL NO: 022-011-3282-511	CONTROL NO: 77434
0.05	\$844.80	1.00870586 \$852.15
	0	\$0.00 STAT 999999 STATE OF WISCONSIN
	0.00223390	\$1.90 CNTY 15 DOOR COUNTY
	0.00047140	\$0.40 MUNI 15022 TOWN OF SEVASTOPOL
	0.00406120	\$3.46 REG 155130 SCH D OF SEVASTOPOL
	0.00051890	\$0.44 VTAE 001300 NORTHEAST WISCONSIN VTAE DISTRICT
Parcel Total:		\$6.20

File Number Total:	\$89.19
--------------------	---------



# State of Wisconsin / Department of Natural Resources

Tony Evers , Governor

, Secretary

2/5/2025

## Chapter 70.114 - Aids Payment Worksheet For Tax Year 2024(Payment Year 2025) - Payment Due January 31, 2025

1454 of 7093

FILE NO: FI 2442 A	DATE OF PURCHASE: 01/24/1997	GRANTOR: BLAINE DREUTZER		
LEGAL DESCRIPTION: T28 R25-E S13 PT OF SWNE	PARCEL NO: 78761	CONTROL NO: 78761		
0.01	\$115.97	1.00870586	\$116.98	
	0	\$0.00	STAT 999999	STATE OF WISCONSIN
	0.00223390	\$0.26	CNTY 15	DOOR COUNTY
	0.00047140	\$0.06	MUNI 15022	TOWN OF SEVASTOPOL
	0.00406120	\$0.48	REG 155130	SCH D OF SEVASTOPOL
	0.00051890	\$0.06	VTAE 001300	NORTHEAST WISCONSIN VTAE DISTRICT
Parcel Total:		\$0.86		

File Number Total:	\$0.86
--------------------	--------

FILE NO: NA 20085 *	DATE OF PURCHASE: 10/16/2012	GRANTOR: Door County Land Trust (Baud		
LEGAL DESCRIPTION: T28 R27-E S16 PT OF SESE	PARCEL NO: 022-03-16282744A	CONTROL NO: 125182		
0.56	\$2,143.43	1.00870586	\$2,162.09	
	0	\$0.00	STAT 999999	STATE OF WISCONSIN
	0.00223390	\$4.83	CNTY 15	DOOR COUNTY
	0.00047140	\$1.02	MUNI 15022	TOWN OF SEVASTOPOL
	0.00406120	\$8.78	REG 155130	SCH D OF SEVASTOPOL
	0.00051890	\$1.12	VTAE 001300	NORTHEAST WISCONSIN VTAE DISTRICT
Parcel Total:		\$15.75		



# State of Wisconsin / Department of Natural Resources

Tony Evers , Governor

, Secretary

2/5/2025

## Chapter 70.114 - Aids Payment Worksheet For Tax Year 2024(Payment Year 2025) - Payment Due January 31, 2025

1455 of 7093

LEGAL DESCRIPTION: T28 R27-E S21 PT OF NWNE	PARCEL NO: 022-03-21282712C	CONTROL NO: 125183
---	-----------------------------	--------------------

20	\$42,430.39	1.00870586	\$42,799.78
----	-------------	------------	-------------

0	\$0.00	STAT	999999	STATE OF WISCONSIN
0.00223390	\$95.61	CNTY	15	DOOR COUNTY
0.00047140	\$20.18	MUNI	15022	TOWN OF SEVASTOPOL
0.00406120	\$173.82	REG	155130	SCH D OF SEVASTOPOL
0.00051890	\$22.21	VTAE	001300	NORTHEAST WISCONSIN VTAE DISTRICT

Parcel Total:	\$311.82
---------------	----------

LEGAL DESCRIPTION: T28 R27-E S16 PT OF SESW	PARCEL NO: 022-03-16282734	CONTROL NO: 125184
---	----------------------------	--------------------

37.66	\$46,590.23	1.00870586	\$46,995.84
-------	-------------	------------	-------------

0	\$0.00	STAT	999999	STATE OF WISCONSIN
0.00223390	\$104.99	CNTY	15	DOOR COUNTY
0.00047140	\$22.15	MUNI	15022	TOWN OF SEVASTOPOL
0.00406120	\$190.86	REG	155130	SCH D OF SEVASTOPOL
0.00051890	\$24.39	VTAE	001300	NORTHEAST WISCONSIN VTAE DISTRICT

Parcel Total:	\$342.39
---------------	----------

LEGAL DESCRIPTION: T28 R27-E S22 PT GV LT 2	PARCEL NO: 022-26-0073	CONTROL NO: 125185
---	------------------------	--------------------

1.24	\$4,746.16	1.00870586	\$4,787.48
------	------------	------------	------------

0	\$0.00	STAT	999999	STATE OF WISCONSIN
0.00223390	\$10.69	CNTY	15	DOOR COUNTY
0.00047140	\$2.26	MUNI	15022	TOWN OF SEVASTOPOL
0.00406120	\$19.44	REG	155130	SCH D OF SEVASTOPOL
0.00051890	\$2.48	VTAE	001300	NORTHEAST WISCONSIN VTAE DISTRICT

Parcel Total:	\$34.87
---------------	---------



# State of Wisconsin / Department of Natural Resources

Tony Evers , Governor

, Secretary

2/5/2025

## Chapter 70.114 - Aids Payment Worksheet For Tax Year 2024(Payment Year 2025) - Payment Due January 31, 2025

1456 of 7093

LEGAL DESCRIPTION: T28 R27-E S21 PT GV LT 1				PARCEL NO: 022-03-21282711				CONTROL NO: 125186	
20	\$46,590.23	1.00870586	\$46,995.84	0	\$0.00	STAT	999999	STATE OF WISCONSIN	
				0.00223390	\$104.99	CNTY	15	DOOR COUNTY	
				0.00047140	\$22.15	MUNI	15022	TOWN OF SEVASTOPOL	
				0.00406120	\$190.86	REG	155130	SCH D OF SEVASTOPOL	
				0.00051890	\$24.39	VTAE	001300	NORTHEAST WISCONSIN VTAE DISTRICT	
Parcel Total:					\$342.39				

LEGAL DESCRIPTION: T28 R27-E S21 PT GV LT 1				PARCEL NO: 022-03-21282711B				CONTROL NO: 125187	
1.72	\$3,993.45	1.00870586	\$4,028.21	0	\$0.00	STAT	999999	STATE OF WISCONSIN	
				0.00223390	\$9.00	CNTY	15	DOOR COUNTY	
				0.00047140	\$1.90	MUNI	15022	TOWN OF SEVASTOPOL	
				0.00406120	\$16.36	REG	155130	SCH D OF SEVASTOPOL	
				0.00051890	\$2.09	VTAE	001300	NORTHEAST WISCONSIN VTAE DISTRICT	
Parcel Total:					\$29.35				

LEGAL DESCRIPTION: T28 R27-E S21 PT OF NWSW				PARCEL NO: 022-03-21282723B				CONTROL NO: 125188	
4.92	\$16,639.37	1.00870586	\$16,784.23	0	\$0.00	STAT	999999	STATE OF WISCONSIN	
				0.00223390	\$37.49	CNTY	15	DOOR COUNTY	
				0.00047140	\$7.91	MUNI	15022	TOWN OF SEVASTOPOL	
				0.00406120	\$68.16	REG	155130	SCH D OF SEVASTOPOL	
				0.00051890	\$8.71	VTAE	001300	NORTHEAST WISCONSIN VTAE DISTRICT	
Parcel Total:					\$122.27				



# State of Wisconsin / Department of Natural Resources

Tony Evers , Governor

, Secretary

2/5/2025

## Chapter 70.114 - Aids Payment Worksheet For Tax Year 2024(Payment Year 2025) - Payment Due January 31, 2025

1457 of 7093

LEGAL DESCRIPTION: T28 R27-E S21 SWNE	PARCEL NO: 022-03-21282713	CONTROL NO: 125189
---------------------------------------	----------------------------	--------------------

40	\$60,733.69	1.00870586	\$61,262.43	
----	-------------	------------	-------------	--

0	\$0.00	STAT	999999	STATE OF WISCONSIN
0.00223390	\$136.86	CNTY	15	DOOR COUNTY
0.00047140	\$28.88	MUNI	15022	TOWN OF SEVASTOPOL
0.00406120	\$248.80	REG	155130	SCH D OF SEVASTOPOL
0.00051890	\$31.79	VTAE	001300	NORTHEAST WISCONSIN VTAE DISTRICT

Parcel Total:	\$446.33
---------------	----------

LEGAL DESCRIPTION: T28 R27-E S21 PT OF SENE	PARCEL NO: 022-03-21282714	CONTROL NO: 125190
---	----------------------------	--------------------

27	\$62,896.81	1.00870586	\$63,444.38	
----	-------------	------------	-------------	--

0	\$0.00	STAT	999999	STATE OF WISCONSIN
0.00223390	\$141.73	CNTY	15	DOOR COUNTY
0.00047140	\$29.91	MUNI	15022	TOWN OF SEVASTOPOL
0.00406120	\$257.66	REG	155130	SCH D OF SEVASTOPOL
0.00051890	\$32.92	VTAE	001300	NORTHEAST WISCONSIN VTAE DISTRICT

Parcel Total:	\$462.22
---------------	----------

LEGAL DESCRIPTION: T28 R27-E S21 PT OF SWNW	PARCEL NO: 022-03-21282723B	CONTROL NO: 125191
---	-----------------------------	--------------------

18.8	\$33,278.73	1.00870586	\$33,568.45	
------	-------------	------------	-------------	--

0	\$0.00	STAT	999999	STATE OF WISCONSIN
0.00223390	\$74.99	CNTY	15	DOOR COUNTY
0.00047140	\$15.82	MUNI	15022	TOWN OF SEVASTOPOL
0.00406120	\$136.33	REG	155130	SCH D OF SEVASTOPOL
0.00051890	\$17.42	VTAE	001300	NORTHEAST WISCONSIN VTAE DISTRICT

Parcel Total:	\$244.56
---------------	----------



# State of Wisconsin / Department of Natural Resources

Tony Evers , Governor

, Secretary

2/5/2025

## Chapter 70.114 - Aids Payment Worksheet For Tax Year 2024(Payment Year 2025) - Payment Due January 31, 2025

1458 of 7093

LEGAL DESCRIPTION: T28 R27-E S21 PT OF NENW				PARCEL NO: 022-03-21282721				CONTROL NO: 125192	
34.72	\$45,259.08	1.00870586	\$45,653.10	0	\$0.00	STAT	999999	STATE OF WISCONSIN	
				0.00223390	\$101.99	CNTY	15	DOOR COUNTY	
				0.00047140	\$21.52	MUNI	15022	TOWN OF SEVASTOPOL	
				0.00406120	\$185.41	REG	155130	SCH D OF SEVASTOPOL	
				0.00051890	\$23.69	VTAE	001300	NORTHEAST WISCONSIN VTAE DISTRICT	
Parcel Total:					\$332.61				

LEGAL DESCRIPTION: T28 R27-E S21 PT OF SENW				PARCEL NO: 022-03-21282724				CONTROL NO: 125193	
36.7	\$46,257.44	1.00870586	\$46,660.15	0	\$0.00	STAT	999999	STATE OF WISCONSIN	
				0.00223390	\$104.24	CNTY	15	DOOR COUNTY	
				0.00047140	\$22.00	MUNI	15022	TOWN OF SEVASTOPOL	
				0.00406120	\$189.50	REG	155130	SCH D OF SEVASTOPOL	
				0.00051890	\$24.21	VTAE	001300	NORTHEAST WISCONSIN VTAE DISTRICT	
Parcel Total:					\$339.95				

LEGAL DESCRIPTION: T28 R27-E S21 PT OF NESW				PARCEL NO: 022-03-21282731				CONTROL NO: 125194	
30.82	\$43,761.53	1.00870586	\$44,142.52	0	\$0.00	STAT	999999	STATE OF WISCONSIN	
				0.00223390	\$98.61	CNTY	15	DOOR COUNTY	
				0.00047140	\$20.81	MUNI	15022	TOWN OF SEVASTOPOL	
				0.00406120	\$179.27	REG	155130	SCH D OF SEVASTOPOL	
				0.00051890	\$22.91	VTAE	001300	NORTHEAST WISCONSIN VTAE DISTRICT	
Parcel Total:					\$321.60				



# State of Wisconsin / Department of Natural Resources

Tony Evers , Governor

, Secretary

2/5/2025

## Chapter 70.114 - Aids Payment Worksheet For Tax Year 2024(Payment Year 2025) - Payment Due January 31, 2025

1459 of 7093

LEGAL DESCRIPTION: T28 R27-E S21 NESE	PARCEL NO: 022-03-21282741	CONTROL NO: 125195
---------------------------------------	----------------------------	--------------------

40      \$84,860.77      1.00870586      \$85,599.56

0	\$0.00	STAT	999999	STATE OF WISCONSIN
0.00223390	\$191.22	CNTY	15	DOOR COUNTY
0.00047140	\$40.35	MUNI	15022	TOWN OF SEVASTOPOL
0.00406120	\$347.63	REG	155130	SCH D OF SEVASTOPOL
0.00051890	\$44.42	VTAE	001300	NORTHEAST WISCONSIN VTAE DISTRICT

Parcel Total:      \$623.62

LEGAL DESCRIPTION: T28 R27-E S21 NWSE	PARCEL NO: 022-03-21282742	CONTROL NO: 125196
---------------------------------------	----------------------------	--------------------

40      \$60,733.69      1.00870586      \$61,262.43

0	\$0.00	STAT	999999	STATE OF WISCONSIN
0.00223390	\$136.86	CNTY	15	DOOR COUNTY
0.00047140	\$28.88	MUNI	15022	TOWN OF SEVASTOPOL
0.00406120	\$248.80	REG	155130	SCH D OF SEVASTOPOL
0.00051890	\$31.79	VTAE	001300	NORTHEAST WISCONSIN VTAE DISTRICT

Parcel Total:      \$446.33

LEGAL DESCRIPTION: T28 R27-E S21 SESE	PARCEL NO: 022-03-21282744	CONTROL NO: 125197
---------------------------------------	----------------------------	--------------------

40      \$93,180.45      1.00870586      \$93,991.67

0	\$0.00	STAT	999999	STATE OF WISCONSIN
0.00223390	\$209.97	CNTY	15	DOOR COUNTY
0.00047140	\$44.31	MUNI	15022	TOWN OF SEVASTOPOL
0.00406120	\$381.72	REG	155130	SCH D OF SEVASTOPOL
0.00051890	\$48.77	VTAE	001300	NORTHEAST WISCONSIN VTAE DISTRICT

Parcel Total:      \$684.77



# State of Wisconsin / Department of Natural Resources

Tony Evers , Governor

, Secretary

2/5/2025

## Chapter 70.114 - Aids Payment Worksheet For Tax Year 2024(Payment Year 2025) - Payment Due January 31, 2025

1460 of 7093

LEGAL DESCRIPTION: T28 R27-E S22 PT GV LT 1,2	PARCEL NO: 022-26-0095	CONTROL NO: 125198
---	------------------------	--------------------

49.28	\$114,811.63	1.00870586	\$115,811.17	
-------	--------------	------------	--------------	--

0	\$0.00	STAT	999999	STATE OF WISCONSIN
0.00223390	\$258.72	CNTY	15	DOOR COUNTY
0.00047140	\$54.59	MUNI	15022	TOWN OF SEVASTOPOL
0.00406120	\$470.33	REG	155130	SCH D OF SEVASTOPOL
0.00051890	\$60.10	VTAE	001300	NORTHEAST WISCONSIN VTAE DISTRICT

Parcel Total:	\$843.74
---------------	----------

File Number Total:	\$5,944.57
--------------------	------------

FILE NO: P 1839 *	DATE OF PURCHASE: 07/28/2004	GRANTOR: JOHN TSCHERNITZ ESTATE
-------------------	------------------------------	---------------------------------

LEGAL DESCRIPTION: T28 R27-E S02 PT GV LT 4	PARCEL NO: 0220302282742C	CONTROL NO: 92008
---	---------------------------	-------------------

0.44	\$514,488.71	1.00870586	\$518,967.78	
------	--------------	------------	--------------	--

0	\$0.00	STAT	999999	STATE OF WISCONSIN
0.00223390	\$1,159.34	CNTY	15	DOOR COUNTY
0.00047140	\$244.64	MUNI	15022	TOWN OF SEVASTOPOL
0.00406120	\$2,107.62	REG	155130	SCH D OF SEVASTOPOL
0.00051890	\$269.30	VTAE	001300	NORTHEAST WISCONSIN VTAE DISTRICT

Parcel Total:	\$3,780.90
---------------	------------

File Number Total:	\$3,780.90
--------------------	------------





# State of Wisconsin / Department of Natural Resources

Tony Evers , Governor

, Secretary

2/5/2025

## Chapter 70.114 - Aids Payment Worksheet For Tax Year 2024(Payment Year 2025) - Payment Due January 31, 2025

1461 of 7093

FILE NO: P 1841 *	DATE OF PURCHASE: 09/10/2004	GRANTOR: NANCY L HANSON, ET AL
LEGAL DESCRIPTION: T28 R27-E S02 GOV LOT 4	PARCEL NO: 022-03-02283742E	CONTROL NO: 91853

0.43    \$582,000.80    1.00870586    \$587,067.62

0	\$0.00	STAT	999999	STATE OF WISCONSIN
0.00223390	\$1,311.47	CNTY	15	DOOR COUNTY
0.00047140	\$276.75	MUNI	15022	TOWN OF SEVASTOPOL
0.00406120	\$2,384.18	REG	155130	SCH D OF SEVASTOPOL
0.00051890	\$304.63	VTAE	001300	NORTHEAST WISCONSIN VTAE DISTRICT

Parcel Total:                    \$4,277.03

File Number Total:            \$4,277.03

Municipality Total:           \$14,111.74



# State of Wisconsin / Department of Natural Resources

Tony Evers , Governor

, Secretary

2/5/2025

## Chapter 70.114 - Aids Payment Worksheet For Tax Year 2024(Payment Year 2025) - Payment Due January 31, 2025

1462 of 7093

DETAIL FOR TOWN OF WASHINGTON, DOOR COUNTY

Acres	Est. Adjust. Purch. Price	Level of Assessment	Adjusted Local Value	Net Gen. Tax Rate	Calc. Aid Pay Amount	Taxing Jurisdiction Type	Code	Description
FILE NO: NA 526 *			DATE OF PURCHASE: 09/07/1993			GRANTOR: DOOR COUNTY		
LEGAL DESCRIPTION: T34 R30-E S29 SWNW				PARCEL NO: 028-04-29343023		CONTROL NO: 71768		
40	\$57,158.11	0.60623883	\$34,651.47	0	\$0.00	STAT	999999	STATE OF WISCONSIN
				0.00372930	\$129.22	CNTY	15	DOOR COUNTY
				0.006139	\$212.72	MUNI	15028	TOWN OF WASHINGTON
				0.00509260	\$176.47	REG	156069	SCH D OF WASHINGTON
				0.00086630	\$30.02	VTAE	001300	NORTHEAST WISCONSIN VTAE DISTRICT
Parcel Total:					\$548.43			

LEGAL DESCRIPTION: T34 R30-E S29 NWNW				PARCEL NO: 028-04-29343022		CONTROL NO: 71769		
40	\$57,158.11	0.60623883	\$34,651.47	0	\$0.00	STAT	999999	STATE OF WISCONSIN
				0.00372930	\$129.22	CNTY	15	DOOR COUNTY
				0.006139	\$212.72	MUNI	15028	TOWN OF WASHINGTON
				0.00509260	\$176.47	REG	156069	SCH D OF WASHINGTON
				0.00086630	\$30.02	VTAE	001300	NORTHEAST WISCONSIN VTAE DISTRICT
Parcel Total:					\$548.43			

File Number Total:	\$1,096.86
--------------------	------------



# State of Wisconsin / Department of Natural Resources

Tony Evers , Governor

, Secretary

2/5/2025

## Chapter 70.114 - Aids Payment Worksheet For Tax Year 2024(Payment Year 2025) - Payment Due January 31, 2025

1463 of 7093

FILE NO: NA 793 *				DATE OF PURCHASE: 11/14/2002				GRANTOR: ALGOMA LUMBER COMPANY, INC.			
LEGAL DESCRIPTION: T33 R30-E S05 SENE				PARCEL NO: 028-03-05 333014				CONTROL NO: 87336			
40	\$404,734.94	0.60623883	\$245,366.04								
				0	\$0.00	STAT	999999	STATE OF WISCONSIN			
				0.00372930	\$915.04	CNTY	15	DOOR COUNTY			
				0.006139	\$1,506.29	MUNI	15028	TOWN OF WASHINGTON			
				0.00509260	\$1,249.56	REG	156069	SCH D OF WASHINGTON			
				0.00086630	\$212.57	VTAE	001300	NORTHEAST WISCONSIN VTAE DISTRICT			
Parcel Total:				\$3,883.46							

File Number Total:				\$3,883.46							
--------------------	--	--	--	------------	--	--	--	--	--	--	--

FILE NO: NA 796 *				DATE OF PURCHASE: 01/18/2003				GRANTOR: RAYMOND AND BARBARA HANSEN T			
LEGAL DESCRIPTION: T33 R30-E S04 LT1-CSM-V7-P9				PARCEL NO: 0280304333031K				CONTROL NO: 89187			
0.55	\$61,164.10	0.60623883	\$37,080.05								
				0	\$0.00	STAT	999999	STATE OF WISCONSIN			
				0.00372930	\$138.28	CNTY	15	DOOR COUNTY			
				0.006139	\$227.63	MUNI	15028	TOWN OF WASHINGTON			
				0.00509260	\$188.84	REG	156069	SCH D OF WASHINGTON			
				0.00086630	\$32.12	VTAE	001300	NORTHEAST WISCONSIN VTAE DISTRICT			
Parcel Total:				\$586.87							



# State of Wisconsin / Department of Natural Resources

Tony Evers , Governor

, Secretary

2/5/2025

## Chapter 70.114 - Aids Payment Worksheet For Tax Year 2024(Payment Year 2025) - Payment Due January 31, 2025

1464 of 7093

LEGAL DESCRIPTION: T33 R30-E S04 LT1-CSM-V7-P9	PARCEL NO: 0280304333031K	CONTROL NO: 89380
--	---------------------------	-------------------

2	\$222,413.79	0.60623883	\$134,835.87
---	--------------	------------	--------------

0	\$0.00	STAT	999999	STATE OF WISCONSIN
0.00372930	\$502.84	CNTY	15	DOOR COUNTY
0.006139	\$827.75	MUNI	15028	TOWN OF WASHINGTON
0.00509260	\$686.67	REG	156069	SCH D OF WASHINGTON
0.00086630	\$116.81	VTAE	001300	NORTHEAST WISCONSIN VTAE DISTRICT

Parcel Total:	\$2,134.07
---------------	------------

File Number Total:	\$2,720.94
--------------------	------------

FILE NO: NA 804 *	DATE OF PURCHASE: 05/05/2003	GRANTOR: RAYMOND AND BARBARA HANSEN T
-------------------	------------------------------	---------------------------------------

LEGAL DESCRIPTION: T33 R30-E S04 LT2-CSM1161	PARCEL NO: 0280304333031L	CONTROL NO: 89182
--	---------------------------	-------------------

1.4	\$243,563.83	0.60623883	\$147,657.85
-----	--------------	------------	--------------

0	\$0.00	STAT	999999	STATE OF WISCONSIN
0.00372930	\$550.66	CNTY	15	DOOR COUNTY
0.006139	\$906.47	MUNI	15028	TOWN OF WASHINGTON
0.00509260	\$751.97	REG	156069	SCH D OF WASHINGTON
0.00086630	\$127.92	VTAE	001300	NORTHEAST WISCONSIN VTAE DISTRICT

Parcel Total:	\$2,337.02
---------------	------------



# State of Wisconsin / Department of Natural Resources

Tony Evers , Governor

, Secretary

2/5/2025

## Chapter 70.114 - Aids Payment Worksheet For Tax Year 2024(Payment Year 2025) - Payment Due January 31, 2025

1465 of 7093

LEGAL DESCRIPTION: T33 R30-E S04 OUTLT1-CSM1161				PARCEL NO: 0280304333031M				CONTROL NO: 89183			
0.6	\$24,356.38	0.60623883	\$14,765.78								
				0	\$0.00	STAT	999999	STATE OF WISCONSIN			
				0.00372930	\$55.07	CNTY	15	DOOR COUNTY			
				0.006139	\$90.65	MUNI	15028	TOWN OF WASHINGTON			
				0.00509260	\$75.20	REG	156069	SCH D OF WASHINGTON			
				0.00086630	\$12.79	VTAE	001300	NORTHEAST WISCONSIN VTAE DISTRICT			
Parcel Total:					\$233.71						

File Number Total:					\$2,570.73						
--------------------	--	--	--	--	------------	--	--	--	--	--	--

FILE NO: NA 811 *				DATE OF PURCHASE: 07/31/2003				GRANTOR: STEPHEN BEZARK ET AL			
LEGAL DESCRIPTION: T33 R30-E S04 PT GV LT 4				PARCEL NO: 028-03-04333033A				CONTROL NO: 89488			
10	\$111,474.26	0.60623883	\$67,580.02								
				0	\$0.00	STAT	999999	STATE OF WISCONSIN			
				0.00372930	\$252.02	CNTY	15	DOOR COUNTY			
				0.006139	\$414.87	MUNI	15028	TOWN OF WASHINGTON			
				0.00509260	\$344.16	REG	156069	SCH D OF WASHINGTON			
				0.00086630	\$58.55	VTAE	001300	NORTHEAST WISCONSIN VTAE DISTRICT			
Parcel Total:					\$1,069.60						



# State of Wisconsin / Department of Natural Resources

Tony Evers , Governor

, Secretary

2/5/2025

## Chapter 70.114 - Aids Payment Worksheet For Tax Year 2024(Payment Year 2025) - Payment Due January 31, 2025

1466 of 7093

LEGAL DESCRIPTION: T33 R30-E S04 PT GV LT 4	PARCEL NO: 028-03-04333033A1	CONTROL NO: 89489
---	------------------------------	-------------------

13.41    \$149,486.98    0.60623883    \$90,624.81

0	\$0.00	STAT	999999	STATE OF WISCONSIN
0.00372930	\$337.96	CNTY	15	DOOR COUNTY
0.006139	\$556.34	MUNI	15028	TOWN OF WASHINGTON
0.00509260	\$461.52	REG	156069	SCH D OF WASHINGTON
0.00086630	\$78.51	VTAE	001300	NORTHEAST WISCONSIN VTAE DISTRICT

Parcel Total:                    \$1,434.33

File Number Total:            \$2,503.93

FILE NO: NA 812 *	DATE OF PURCHASE: 06/27/2003	GRANTOR: CURTIS E BORCHERS
-------------------	------------------------------	----------------------------

LEGAL DESCRIPTION: T33 R30-E S05 PT OF SWSE	PARCEL NO: 028-03-05333043	CONTROL NO: 88931
---	----------------------------	-------------------

20.68    \$212,248.48    0.60623883    \$128,673.27

0	\$0.00	STAT	999999	STATE OF WISCONSIN
0.00372930	\$479.86	CNTY	15	DOOR COUNTY
0.006139	\$789.92	MUNI	15028	TOWN OF WASHINGTON
0.00509260	\$655.29	REG	156069	SCH D OF WASHINGTON
0.00086630	\$111.47	VTAE	001300	NORTHEAST WISCONSIN VTAE DISTRICT

Parcel Total:                    \$2,036.54

File Number Total:            \$2,036.54



# State of Wisconsin / Department of Natural Resources

Tony Evers , Governor

, Secretary

2/5/2025

## Chapter 70.114 - Aids Payment Worksheet For Tax Year 2024(Payment Year 2025) - Payment Due January 31, 2025

1467 of 7093

FILE NO: NA 813 *				DATE OF PURCHASE: 03/08/2004				GRANTOR: M. DUTTON MOREHOUSE			
LEGAL DESCRIPTION: T34 R30-E S30 PT OF SWNE				PARCEL NO: 028-04-30343013D				CONTROL NO: 91490			
7.87	\$76,705.41	0.60623883	\$46,501.80								
				0	\$0.00	STAT	999999	STATE OF WISCONSIN			
				0.00372930	\$173.42	CNTY	15	DOOR COUNTY			
				0.006139	\$285.47	MUNI	15028	TOWN OF WASHINGTON			
				0.00509260	\$236.82	REG	156069	SCH D OF WASHINGTON			
				0.00086630	\$40.29	VTAE	001300	NORTHEAST WISCONSIN VTAE DISTRICT			
Parcel Total:					\$736.00						

LEGAL DESCRIPTION: T34 R30-E S30 PT OF NWSE				PARCEL NO: 0280430343042B				CONTROL NO: 91491			
8.38	\$81,676.16	0.60623883	\$49,515.26								
				0	\$0.00	STAT	999999	STATE OF WISCONSIN			
				0.00372930	\$184.66	CNTY	15	DOOR COUNTY			
				0.006139	\$303.97	MUNI	15028	TOWN OF WASHINGTON			
				0.00509260	\$252.16	REG	156069	SCH D OF WASHINGTON			
				0.00086630	\$42.90	VTAE	001300	NORTHEAST WISCONSIN VTAE DISTRICT			
Parcel Total:					\$783.69						

File Number Total:					\$1,519.69						
--------------------	--	--	--	--	------------	--	--	--	--	--	--



# State of Wisconsin / Department of Natural Resources

Tony Evers , Governor

, Secretary

2/5/2025

## Chapter 70.114 - Aids Payment Worksheet For Tax Year 2024(Payment Year 2025) - Payment Due January 31, 2025

1468 of 7093

FILE NO: NA 822 *				DATE OF PURCHASE: 11/11/2003				GRANTOR: ROBERT L BJARNARSON			
LEGAL DESCRIPTION: T33 R30-E S05 SESE				PARCEL NO: 028-03-05333044				CONTROL NO: 89527			
40	\$364,475.87	0.60623883	\$220,959.42								
				0	\$0.00	STAT	999999	STATE OF WISCONSIN			
				0.00372930	\$824.02	CNTY	15	DOOR COUNTY			
				0.006139	\$1,356.46	MUNI	15028	TOWN OF WASHINGTON			
				0.00509260	\$1,125.27	REG	156069	SCH D OF WASHINGTON			
				0.00086630	\$191.42	VTAE	001300	NORTHEAST WISCONSIN VTAE DISTRICT			
Parcel Total:				\$3,497.17							

File Number Total:				\$3,497.17							
--------------------	--	--	--	------------	--	--	--	--	--	--	--

FILE NO: NA 854 *				DATE OF PURCHASE: 03/21/2005				GRANTOR: DANIEL J NELSON			
LEGAL DESCRIPTION: T34 R30-E S30 PT OF NWSE				PARCEL NO: 028043034042E				CONTROL NO: 93285			
5.03	\$73,593.26	0.60623883	\$44,615.09								
				0	\$0.00	STAT	999999	STATE OF WISCONSIN			
				0.00372930	\$166.38	CNTY	15	DOOR COUNTY			
				0.006139	\$273.89	MUNI	15028	TOWN OF WASHINGTON			
				0.00509260	\$227.21	REG	156069	SCH D OF WASHINGTON			
				0.00086630	\$38.65	VTAE	001300	NORTHEAST WISCONSIN VTAE DISTRICT			
Parcel Total:				\$706.13							





# State of Wisconsin / Department of Natural Resources

Tony Evers , Governor

, Secretary

2/5/2025

## Chapter 70.114 - Aids Payment Worksheet For Tax Year 2024(Payment Year 2025) - Payment Due January 31, 2025

1469 of 7093

LEGAL DESCRIPTION: T34 R30-E S30 PT OF NWSE	PARCEL NO: 028043034042F	CONTROL NO: 93286
---	--------------------------	-------------------

5.01	\$73,227.84	0.60623883	\$44,393.56
------	-------------	------------	-------------

0	\$0.00	STAT	999999	STATE OF WISCONSIN
0.00372930	\$165.56	CNTY	15	DOOR COUNTY
0.006139	\$272.53	MUNI	15028	TOWN OF WASHINGTON
0.00509260	\$226.08	REG	156069	SCH D OF WASHINGTON
0.00086630	\$38.46	VTAE	001300	NORTHEAST WISCONSIN VTAE DISTRICT

Parcel Total:	\$702.63
---------------	----------

File Number Total:	\$1,408.76
--------------------	------------

FILE NO: NA 860 *	DATE OF PURCHASE: 01/17/2006	GRANTOR: BERNADETTE RAINSFORD
-------------------	------------------------------	-------------------------------

LEGAL DESCRIPTION: T33 R30-E S05 SWNE	PARCEL NO: 0280305333013	CONTROL NO: 96827
---------------------------------------	--------------------------	-------------------

40	\$321,065.12	0.60623883	\$194,642.15
----	--------------	------------	--------------

0	\$0.00	STAT	999999	STATE OF WISCONSIN
0.00372930	\$725.87	CNTY	15	DOOR COUNTY
0.006139	\$1,194.90	MUNI	15028	TOWN OF WASHINGTON
0.00509260	\$991.24	REG	156069	SCH D OF WASHINGTON
0.00086630	\$168.63	VTAE	001300	NORTHEAST WISCONSIN VTAE DISTRICT

Parcel Total:	\$3,080.64
---------------	------------

File Number Total:	\$3,080.64
--------------------	------------



# State of Wisconsin / Department of Natural Resources

Tony Evers , Governor

, Secretary

2/5/2025

## Chapter 70.114 - Aids Payment Worksheet For Tax Year 2024(Payment Year 2025) - Payment Due January 31, 2025

1470 of 7093

FILE NO: NA 882 *				DATE OF PURCHASE: 05/01/2006				GRANTOR: JAMES L GOODWIN			
LEGAL DESCRIPTION: T33 R30-E S04 PT OF SENW				PARCEL NO: 028-03-04333024E				CONTROL NO: 96761			
5.07	\$60,891.66	0.60623883	\$36,914.89								
				0	\$0.00	STAT	999999	STATE OF WISCONSIN			
				0.00372930	\$137.67	CNTY	15	DOOR COUNTY			
				0.006139	\$226.62	MUNI	15028	TOWN OF WASHINGTON			
				0.00509260	\$187.99	REG	156069	SCH D OF WASHINGTON			
				0.00086630	\$31.98	VTAE	001300	NORTHEAST WISCONSIN VTAE DISTRICT			
Parcel Total:					\$584.26						

LEGAL DESCRIPTION: T33 R30-E S04 PT OF SENW				PARCEL NO: 028-03-04333024F				CONTROL NO: 96762			
5.07	\$60,891.66	0.60623883	\$36,914.89								
				0	\$0.00	STAT	999999	STATE OF WISCONSIN			
				0.00372930	\$137.67	CNTY	15	DOOR COUNTY			
				0.006139	\$226.62	MUNI	15028	TOWN OF WASHINGTON			
				0.00509260	\$187.99	REG	156069	SCH D OF WASHINGTON			
				0.00086630	\$31.98	VTAE	001300	NORTHEAST WISCONSIN VTAE DISTRICT			
Parcel Total:					\$584.26						



# State of Wisconsin / Department of Natural Resources

Tony Evers , Governor

, Secretary

2/5/2025

## Chapter 70.114 - Aids Payment Worksheet For Tax Year 2024(Payment Year 2025) - Payment Due January 31, 2025

1471 of 7093

LEGAL DESCRIPTION: T33 R30-E S04 PT OF SENW	PARCEL NO: 028-03-04333024G	CONTROL NO: 96763
---	-----------------------------	-------------------

5.06	\$60,891.66	0.60623883	\$36,914.89	
------	-------------	------------	-------------	--

0	\$0.00	STAT	999999	STATE OF WISCONSIN
0.00372930	\$137.67	CNTY	15	DOOR COUNTY
0.006139	\$226.62	MUNI	15028	TOWN OF WASHINGTON
0.00509260	\$187.99	REG	156069	SCH D OF WASHINGTON
0.00086630	\$31.98	VTAE	001300	NORTHEAST WISCONSIN VTAE DISTRICT

Parcel Total:	\$584.26
---------------	----------

LEGAL DESCRIPTION: T33 R30-E S04 PT OF SENW	PARCEL NO: 028-03-04333024H	CONTROL NO: 96764
---	-----------------------------	-------------------

5.06	\$60,891.66	0.60623883	\$36,914.89	
------	-------------	------------	-------------	--

0	\$0.00	STAT	999999	STATE OF WISCONSIN
0.00372930	\$137.67	CNTY	15	DOOR COUNTY
0.006139	\$226.62	MUNI	15028	TOWN OF WASHINGTON
0.00509260	\$187.99	REG	156069	SCH D OF WASHINGTON
0.00086630	\$31.98	VTAE	001300	NORTHEAST WISCONSIN VTAE DISTRICT

Parcel Total:	\$584.26
---------------	----------

File Number Total:	\$2,337.04
--------------------	------------



# State of Wisconsin / Department of Natural Resources

Tony Evers , Governor

, Secretary

2/5/2025

## Chapter 70.114 - Aids Payment Worksheet For Tax Year 2024(Payment Year 2025) - Payment Due January 31, 2025

1472 of 7093

FILE NO: NA 884 *				DATE OF PURCHASE: 07/13/2006				GRANTOR: MICHAEL J GIACOBASSI			
LEGAL DESCRIPTION: T33 R30-E S04 PT OF SWNW				PARCEL NO: 028-0304333023B1				CONTROL NO: 96759			
5.05	\$62,275.56	0.60623883	\$37,753.86								
				0	\$0.00	STAT	999999	STATE OF WISCONSIN			
				0.00372930	\$140.79	CNTY	15	DOOR COUNTY			
				0.006139	\$231.77	MUNI	15028	TOWN OF WASHINGTON			
				0.00509260	\$192.27	REG	156069	SCH D OF WASHINGTON			
				0.00086630	\$32.71	VTAE	001300	NORTHEAST WISCONSIN VTAE DISTRICT			
Parcel Total:					\$597.54						

LEGAL DESCRIPTION: T33 R30-E S04 PT OF SWNW				PARCEL NO: 028-0304333023B2				CONTROL NO: 96760			
5.05	\$62,275.56	0.60623883	\$37,753.86								
				0	\$0.00	STAT	999999	STATE OF WISCONSIN			
				0.00372930	\$140.79	CNTY	15	DOOR COUNTY			
				0.006139	\$231.77	MUNI	15028	TOWN OF WASHINGTON			
				0.00509260	\$192.27	REG	156069	SCH D OF WASHINGTON			
				0.00086630	\$32.71	VTAE	001300	NORTHEAST WISCONSIN VTAE DISTRICT			
Parcel Total:					\$597.54						

File Number Total:					\$1,195.08						
--------------------	--	--	--	--	------------	--	--	--	--	--	--



# State of Wisconsin / Department of Natural Resources

Tony Evers , Governor

, Secretary

2/5/2025

## Chapter 70.114 - Aids Payment Worksheet For Tax Year 2024(Payment Year 2025) - Payment Due January 31, 2025

1473 of 7093

FILE NO: NA 901 *				DATE OF PURCHASE: 02/06/2007				GRANTOR: DOOR COUNTY LAND TRUST			
LEGAL DESCRIPTION: T34 R30-E S30 NENE				PARCEL NO: 028-04-30343011				CONTROL NO: 97404			
40	\$244,407.49	0.60623883	\$148,169.31								
				0	\$0.00	STAT	999999	STATE OF WISCONSIN			
				0.00372930	\$552.56	CNTY	15	DOOR COUNTY			
				0.006139	\$909.61	MUNI	15028	TOWN OF WASHINGTON			
				0.00509260	\$754.57	REG	156069	SCH D OF WASHINGTON			
				0.00086630	\$128.36	VTAE	001300	NORTHEAST WISCONSIN VTAE DISTRICT			
Parcel Total:				\$2,345.10							

LEGAL DESCRIPTION: T34 R30-E S30 NWNE				PARCEL NO: 028-04-30343012				CONTROL NO: 97405			
40	\$244,407.49	0.60623883	\$148,169.31								
				0	\$0.00	STAT	999999	STATE OF WISCONSIN			
				0.00372930	\$552.56	CNTY	15	DOOR COUNTY			
				0.006139	\$909.61	MUNI	15028	TOWN OF WASHINGTON			
				0.00509260	\$754.57	REG	156069	SCH D OF WASHINGTON			
				0.00086630	\$128.36	VTAE	001300	NORTHEAST WISCONSIN VTAE DISTRICT			
Parcel Total:				\$2,345.10							

File Number Total:				\$4,690.20							
--------------------	--	--	--	------------	--	--	--	--	--	--	--



# State of Wisconsin / Department of Natural Resources

Tony Evers , Governor

, Secretary

2/5/2025

## Chapter 70.114 - Aids Payment Worksheet For Tax Year 2024(Payment Year 2025) - Payment Due January 31, 2025

1474 of 7093

FILE NO: NA 20012 *		DATE OF PURCHASE: 02/24/2009		GRANTOR: Door County Land Trust	
LEGAL DESCRIPTION: T33 R30-E S04 PT OF NENW		PARCEL NO: 028-03-04333021		CONTROL NO: 104701	
20	\$187,462.91	0.60623883	\$113,647.30		
		0	\$0.00	STAT 999999	STATE OF WISCONSIN
		0.00372930	\$423.82	CNTY 15	DOOR COUNTY
		0.006139	\$697.68	MUNI 15028	TOWN OF WASHINGTON
		0.00509260	\$578.76	REG 156069	SCH D OF WASHINGTON
		0.00086630	\$98.46	VTAE 001300	NORTHEAST WISCONSIN VTAE DISTRICT
Parcel Total:			\$1,798.72		

LEGAL DESCRIPTION: T33 R30-E S04 PT OF NWNW		PARCEL NO: 028-03-04222022F & 0422022E		CONTROL NO: 104702	
14.75	\$138,253.90	0.60623883	\$83,814.88		
		0	\$0.00	STAT 999999	STATE OF WISCONSIN
		0.00372930	\$312.57	CNTY 15	DOOR COUNTY
		0.006139	\$514.54	MUNI 15028	TOWN OF WASHINGTON
		0.00509260	\$426.84	REG 156069	SCH D OF WASHINGTON
		0.00086630	\$72.61	VTAE 001300	NORTHEAST WISCONSIN VTAE DISTRICT
Parcel Total:			\$1,326.56		



# State of Wisconsin / Department of Natural Resources

Tony Evers , Governor

, Secretary

2/5/2025

## Chapter 70.114 - Aids Payment Worksheet For Tax Year 2024(Payment Year 2025) - Payment Due January 31, 2025

1475 of 7093

LEGAL DESCRIPTION: T33 R30-E S04 PT OF SWNW	PARCEL NO: 028-03-04222023C, E, &D	CONTROL NO: 104703
---	------------------------------------	--------------------

10	\$93,731.46	0.60623883	\$56,823.65
----	-------------	------------	-------------

0	\$0.00	STAT	999999	STATE OF WISCONSIN
0.00372930	\$211.91	CNTY	15	DOOR COUNTY
0.006139	\$348.84	MUNI	15028	TOWN OF WASHINGTON
0.00509260	\$289.38	REG	156069	SCH D OF WASHINGTON
0.00086630	\$49.23	VTAE	001300	NORTHEAST WISCONSIN VTAE DISTRICT

Parcel Total:	\$899.36
---------------	----------

File Number Total:	\$4,024.64
--------------------	------------

FILE NO: NA 20017 *	DATE OF PURCHASE: 05/18/2009	GRANTOR: Michael P Davis
---------------------	------------------------------	--------------------------

LEGAL DESCRIPTION: T33 R30-E S04 PT GV LT 3	PARCEL NO: 028-03-04333031N	CONTROL NO: 106120
---	-----------------------------	--------------------

24.5	\$318,723.12	0.60623883	\$193,222.33
------	--------------	------------	--------------

0	\$0.00	STAT	999999	STATE OF WISCONSIN
0.00372930	\$720.58	CNTY	15	DOOR COUNTY
0.006139	\$1,186.18	MUNI	15028	TOWN OF WASHINGTON
0.00509260	\$984.01	REG	156069	SCH D OF WASHINGTON
0.00086630	\$167.40	VTAE	001300	NORTHEAST WISCONSIN VTAE DISTRICT

Parcel Total:	\$3,058.17
---------------	------------

File Number Total:	\$3,058.17
--------------------	------------



# State of Wisconsin / Department of Natural Resources

Tony Evers , Governor

, Secretary

2/5/2025

## Chapter 70.114 - Aids Payment Worksheet For Tax Year 2024(Payment Year 2025) - Payment Due January 31, 2025

1476 of 7093

FILE NO: NA 20071 *				DATE OF PURCHASE: 10/10/2011				GRANTOR: Door County Land Trust			
LEGAL DESCRIPTION: T33 R30-E S04 PT GV LT 2				PARCEL NO: 028-0304333013A				CONTROL NO: 123182			
40.35	\$84,713.75	0.60623883	\$51,356.76								
				0	\$0.00	STAT	999999	STATE OF WISCONSIN			
				0.00372930	\$191.52	CNTY	15	DOOR COUNTY			
				0.006139	\$315.28	MUNI	15028	TOWN OF WASHINGTON			
				0.00509260	\$261.54	REG	156069	SCH D OF WASHINGTON			
				0.00086630	\$44.49	VTAE	001300	NORTHEAST WISCONSIN VTAE DISTRICT			
Parcel Total:					\$812.83						

File Number Total:	\$812.83
--------------------	----------

FILE NO: P 1568 *				DATE OF PURCHASE: 07/16/1993				GRANTOR: P.Y. KESKAR			
LEGAL DESCRIPTION: T33 R29-E S13 PT OF SWSW				PARCEL NO: 028-01-13332912D				CONTROL NO: 71565			
5.05	\$130,944.04	0.60623883	\$79,383.36								
				0	\$0.00	STAT	999999	STATE OF WISCONSIN			
				0.00372930	\$296.04	CNTY	15	DOOR COUNTY			
				0.006139	\$487.33	MUNI	15028	TOWN OF WASHINGTON			
				0.00509260	\$404.27	REG	156069	SCH D OF WASHINGTON			
				0.00086630	\$68.77	VTAE	001300	NORTHEAST WISCONSIN VTAE DISTRICT			
Parcel Total:					\$1,256.41						

File Number Total:	\$1,256.41
--------------------	------------





# State of Wisconsin / Department of Natural Resources

Tony Evers , Governor

, Secretary

2/5/2025

## Chapter 70.114 - Aids Payment Worksheet For Tax Year 2024(Payment Year 2025) - Payment Due January 31, 2025

1477 of 7093

FILE NO: P 1886 *				DATE OF PURCHASE: 08/16/2006				GRANTOR: DOOR COUNTY LAND TRUST			
LEGAL DESCRIPTION: T33 R29-E S13 PT OF SWSE				PARCEL NO: 028-0113332912F				CONTROL NO: 96864			
12.4	\$368,809.72	0.60623883	\$223,586.77								
				0	\$0.00	STAT	999999	STATE OF WISCONSIN			
				0.00372930	\$833.82	CNTY	15	DOOR COUNTY			
				0.006139	\$1,372.59	MUNI	15028	TOWN OF WASHINGTON			
				0.00509260	\$1,138.65	REG	156069	SCH D OF WASHINGTON			
				0.00086630	\$193.70	VTAE	001300	NORTHEAST WISCONSIN VTAE DISTRICT			
Parcel Total:				\$3,538.76							

File Number Total:	\$3,538.76										
--------------------	------------	--	--	--	--	--	--	--	--	--	--

FILE NO: PR 40028 *				DATE OF PURCHASE: 02/24/2009				GRANTOR: Door County Land Trust			
LEGAL DESCRIPTION: T33 R29-E S24 PT OF NWNE				PARCEL NO: 028-0113332912G				CONTROL NO: 104820			
2.6	\$88,350.34	0.60623883	\$53,561.41								
				0	\$0.00	STAT	999999	STATE OF WISCONSIN			
				0.00372930	\$199.74	CNTY	15	DOOR COUNTY			
				0.006139	\$328.81	MUNI	15028	TOWN OF WASHINGTON			
				0.00509260	\$272.77	REG	156069	SCH D OF WASHINGTON			
				0.00086630	\$46.40	VTAE	001300	NORTHEAST WISCONSIN VTAE DISTRICT			
Parcel Total:				\$847.72							

File Number Total:	\$847.72										
--------------------	----------	--	--	--	--	--	--	--	--	--	--



# State of Wisconsin / Department of Natural Resources

Tony Evers , Governor

, Secretary

2/5/2025

## Chapter 70.114 - Aids Payment Worksheet For Tax Year 2024(Payment Year 2025) - Payment Due January 31, 2025

1478 of 7093

FILE NO: PR 40241 *		DATE OF PURCHASE: 12/12/1994		GRANTOR: LONN L FRYE	
LEGAL DESCRIPTION: T33 R30-E S08 LTQ-CSM422		PARCEL NO: 028-03-08333044J		CONTROL NO: 137487	
4.54	\$7,174.50	0.60623883	\$4,349.46		
		0	\$0.00	STAT 999999	STATE OF WISCONSIN
		0.00372930	\$16.22	CNTY 15	DOOR COUNTY
		0.006139	\$26.70	MUNI 15028	TOWN OF WASHINGTON
		0.00509260	\$22.15	REG 156069	SCH D OF WASHINGTON
		0.00086630	\$3.77	VTAE 001300	NORTHEAST WISCONSIN VTAE DISTRICT
Parcel Total:			\$68.84		

LEGAL DESCRIPTION: T33 R30-E S08 LTP-CSM421		PARCEL NO: 028-03-08333044H		CONTROL NO: 137488	
5.88	\$9,343.54	0.60623883	\$5,664.41		
		0	\$0.00	STAT 999999	STATE OF WISCONSIN
		0.00372930	\$21.12	CNTY 15	DOOR COUNTY
		0.006139	\$34.77	MUNI 15028	TOWN OF WASHINGTON
		0.00509260	\$28.85	REG 156069	SCH D OF WASHINGTON
		0.00086630	\$4.91	VTAE 001300	NORTHEAST WISCONSIN VTAE DISTRICT
Parcel Total:			\$89.65		

File Number Total:	\$158.49
--------------------	----------

Municipality Total:	\$46,238.06
---------------------	-------------



**State of Wisconsin / Department of Natural Resources**

Tony Evers , Governor

, Secretary

2/5/2025

**Chapter 70.114 - Aids Payment Worksheet For Tax Year 2024(Payment Year 2025) - Payment Due  
January 31, 2025**

1479 of 7093

DETAIL FOR VILLAGE OF EPHRAIM, DOOR COUNTY

Acres	Est. Adjust. Purch. Price	Level of Assessment	Adjusted Local Value	Net Gen. Tax Rate	Calc. Aid Pay Amount	----- Taxing Jurisdiction -----	Type	Code	Description
FILE NO: P 1643 *			DATE OF PURCHASE: 02/15/1996			GRANTOR: OSWALD STENZEL			
LEGAL DESCRIPTION: T31 R27-E S23 LT1-CSM549672			PARCEL NO: 121-01-23312733K			CONTROL NO: 76279			
12.26	\$832,137.37	0.60204695	\$500,985.76						
				0	\$0.00	STAT	999999		STATE OF WISCONSIN
				0.00372760	\$1,867.46	CNTY	15		DOOR COUNTY
				0.00347970	\$1,743.30	MUNI	15121		VILLAGE OF EPHRAIM
				0.00398430	\$1,996.08	REG	152114		SCH D OF GIBRALTAR AREA
				0.00086590	\$433.80	VTAE	001300		NORTHEAST WISCONSIN VTAE DISTRICT
Parcel Total:					\$6,040.64				

File Number Total: \$6,040.64

FILE NO: P 1911 *			DATE OF PURCHASE: 05/22/2009			GRANTOR: Town Of Gibraltar			
LEGAL DESCRIPTION: T31 R27-E S23 PT OF SENW			PARCEL NO:			CONTROL NO: 112155			
1.11	\$6,127.72	0.60204695	\$3,689.18						
				0	\$0.00	STAT	999999		STATE OF WISCONSIN
				0.00372760	\$13.75	CNTY	15		DOOR COUNTY
				0.00347970	\$12.84	MUNI	15121		VILLAGE OF EPHRAIM
				0.00398430	\$14.70	REG	152114		SCH D OF GIBRALTAR AREA
				0.00086590	\$3.19	VTAE	001300		NORTHEAST WISCONSIN VTAE DISTRICT
Parcel Total:					\$44.48				



# State of Wisconsin / Department of Natural Resources

Tony Evers , Governor

, Secretary

2/5/2025

## Chapter 70.114 - Aids Payment Worksheet For Tax Year 2024(Payment Year 2025) - Payment Due January 31, 2025

1480 of 7093

LEGAL DESCRIPTION: T31 R27-E S23 PT OF NWSW				PARCEL NO:				CONTROL NO: 112156	
1.11	\$6,127.72	0.60204695	\$3,689.18	0	\$0.00	STAT	999999	STATE OF WISCONSIN	
				0.00372760	\$13.75	CNTY	15	DOOR COUNTY	
				0.00347970	\$12.84	MUNI	15121	VILLAGE OF EPHRAIM	
				0.00398430	\$14.70	REG	152114	SCH D OF GIBRALTAR AREA	
				0.00086590	\$3.19	VTAE	001300	NORTHEAST WISCONSIN VTAE DISTRICT	
Parcel Total:				\$44.48					

LEGAL DESCRIPTION: T31 R27-E S23 PT OF SWSW				PARCEL NO:				CONTROL NO: 112157	
1.11	\$6,127.72	0.60204695	\$3,689.18	0	\$0.00	STAT	999999	STATE OF WISCONSIN	
				0.00372760	\$13.75	CNTY	15	DOOR COUNTY	
				0.00347970	\$12.84	MUNI	15121	VILLAGE OF EPHRAIM	
				0.00398430	\$14.70	REG	152114	SCH D OF GIBRALTAR AREA	
				0.00086590	\$3.19	VTAE	001300	NORTHEAST WISCONSIN VTAE DISTRICT	
Parcel Total:				\$44.48					

LEGAL DESCRIPTION: T31 R27-E S23 PT OF NESW				PARCEL NO:				CONTROL NO: 112158	
1.11	\$6,127.72	0.60204695	\$3,689.18	0	\$0.00	STAT	999999	STATE OF WISCONSIN	
				0.00372760	\$13.75	CNTY	15	DOOR COUNTY	
				0.00347970	\$12.84	MUNI	15121	VILLAGE OF EPHRAIM	
				0.00398430	\$14.70	REG	152114	SCH D OF GIBRALTAR AREA	
				0.00086590	\$3.19	VTAE	001300	NORTHEAST WISCONSIN VTAE DISTRICT	
Parcel Total:				\$44.48					



# State of Wisconsin / Department of Natural Resources

Tony Evers , Governor

, Secretary

2/5/2025

## Chapter 70.114 - Aids Payment Worksheet For Tax Year 2024(Payment Year 2025) - Payment Due January 31, 2025

1481 of 7093

LEGAL DESCRIPTION: T31 R27-E S23 PT OF NWSE				PARCEL NO:				CONTROL NO: 112159	
1.11	\$6,127.72	0.60204695	\$3,689.18	0	\$0.00	STAT	999999	STATE OF WISCONSIN	
				0.00372760	\$13.75	CNTY	15	DOOR COUNTY	
				0.00347970	\$12.84	MUNI	15121	VILLAGE OF EPHRAIM	
				0.00398430	\$14.70	REG	152114	SCH D OF GIBRALTAR AREA	
				0.00086590	\$3.19	VTAE	001300	NORTHEAST WISCONSIN VTAE DISTRICT	
Parcel Total:				\$44.48					

LEGAL DESCRIPTION: T31 R27-E S23 PT OF SENE				PARCEL NO:				CONTROL NO: 112160	
1.11	\$6,127.72	0.60204695	\$3,689.18	0	\$0.00	STAT	999999	STATE OF WISCONSIN	
				0.00372760	\$13.75	CNTY	15	DOOR COUNTY	
				0.00347970	\$12.84	MUNI	15121	VILLAGE OF EPHRAIM	
				0.00398430	\$14.70	REG	152114	SCH D OF GIBRALTAR AREA	
				0.00086590	\$3.19	VTAE	001300	NORTHEAST WISCONSIN VTAE DISTRICT	
Parcel Total:				\$44.48					

LEGAL DESCRIPTION: T31 R27-E S23 PT OF NESE				PARCEL NO:				CONTROL NO: 112161	
1.11	\$6,127.72	0.60204695	\$3,689.18	0	\$0.00	STAT	999999	STATE OF WISCONSIN	
				0.00372760	\$13.75	CNTY	15	DOOR COUNTY	
				0.00347970	\$12.84	MUNI	15121	VILLAGE OF EPHRAIM	
				0.00398430	\$14.70	REG	152114	SCH D OF GIBRALTAR AREA	
				0.00086590	\$3.19	VTAE	001300	NORTHEAST WISCONSIN VTAE DISTRICT	
Parcel Total:				\$44.48					



# State of Wisconsin / Department of Natural Resources

Tony Evers , Governor

, Secretary

2/5/2025

Chapter 70.114 - Aids Payment Worksheet For Tax Year 2024(Payment Year 2025) - Payment Due  
January 31, 2025

1482 of 7093

File Number Total: \$311.36

Municipality Total: \$6,352.00



# State of Wisconsin / Department of Natural Resources

Tony Evers , Governor

, Secretary

2/5/2025

## Chapter 70.114 - Aids Payment Worksheet For Tax Year 2024(Payment Year 2025) - Payment Due January 31, 2025

1483 of 7093

DETAIL FOR CITY OF STURGEON BAY, DOOR COUNTY

Acres	Est. Adjust. Purch. Price	Level of Assessment	Adjusted Local Value	Net Gen. Tax Rate	Calc. Aid Pay Amount	Type	Code	Taxing Jurisdiction Description
FILE NO: FM 10128 *			DATE OF PURCHASE: 07/21/2011			GRANTOR: Elizabeth J Rocker		
LEGAL DESCRIPTION: T27 R26-E S21 NWNE				PARCEL NO: 281-65-10300100		CONTROL NO: 119900		
5.87	\$15,847.23	0.62977416	\$9,980.18					
				0	\$0.00	STAT	999999	STATE OF WISCONSIN
				0.003650	\$36.43	CNTY	15	DOOR COUNTY
				0.008628	\$86.11	MUNI	15281	CITY OF STURGEON BAY
				0.01112620	\$111.04	REG	155642	SCH D OF STURGEON BAY
				0.00084890	\$8.47	VTAE	001300	NORTHEAST WISCONSIN VTAE DISTRICT
<b>Parcel Total:</b>					<b>\$242.05</b>			

File Number Total: \$242.05

FILE NO: FM 10517 *			DATE OF PURCHASE: 12/21/1995			GRANTOR: RUBY FREDRICKSON		
LEGAL DESCRIPTION: T27 R26-E S09 L SMITH SUB 2				PARCEL NO: 281-32-16031400		CONTROL NO: 137511		
0.37	\$3,510.88	0.62977416	\$2,211.06					
				0	\$0.00	STAT	999999	STATE OF WISCONSIN
				0.003650	\$8.07	CNTY	15	DOOR COUNTY
				0.008628	\$19.08	MUNI	15281	CITY OF STURGEON BAY
				0.01112620	\$24.60	REG	155642	SCH D OF STURGEON BAY
				0.00084890	\$1.88	VTAE	001300	NORTHEAST WISCONSIN VTAE DISTRICT
<b>Parcel Total:</b>					<b>\$53.63</b>			



# State of Wisconsin / Department of Natural Resources

Tony Evers , Governor

, Secretary

2/5/2025

## Chapter 70.114 - Aids Payment Worksheet For Tax Year 2024(Payment Year 2025) - Payment Due January 31, 2025

1484 of 7093

LEGAL DESCRIPTION: T27 R26-E S09 L SMITH SUB 2				PARCEL NO: 281-32-16031600				CONTROL NO: 137512	
0.37	\$3,510.88	0.62977416	\$2,211.06						
				0	\$0.00	STAT	999999	STATE OF WISCONSIN	
				0.003650	\$8.07	CNTY	15	DOOR COUNTY	
				0.008628	\$19.08	MUNI	15281	CITY OF STURGEON BAY	
				0.01112620	\$24.60	REG	155642	SCH D OF STURGEON BAY	
				0.00084890	\$1.88	VTAE	001300	NORTHEAST WISCONSIN VTAE DISTRICT	
Parcel Total:					\$53.63				

LEGAL DESCRIPTION: T27 R26-E S09 L SMITH SUB 2				PARCEL NO: 281-32-16031700				CONTROL NO: 137513	
0.37	\$3,510.88	0.62977416	\$2,211.06						
				0	\$0.00	STAT	999999	STATE OF WISCONSIN	
				0.003650	\$8.07	CNTY	15	DOOR COUNTY	
				0.008628	\$19.08	MUNI	15281	CITY OF STURGEON BAY	
				0.01112620	\$24.60	REG	155642	SCH D OF STURGEON BAY	
				0.00084890	\$1.88	VTAE	001300	NORTHEAST WISCONSIN VTAE DISTRICT	
Parcel Total:					\$53.63				

LEGAL DESCRIPTION: T27 R26-E S09 L SMITH SUB 2				PARCEL NO: 281-32-16031800				CONTROL NO: 137514	
0.37	\$3,510.88	0.62977416	\$2,211.06						
				0	\$0.00	STAT	999999	STATE OF WISCONSIN	
				0.003650	\$8.07	CNTY	15	DOOR COUNTY	
				0.008628	\$19.08	MUNI	15281	CITY OF STURGEON BAY	
				0.01112620	\$24.60	REG	155642	SCH D OF STURGEON BAY	
				0.00084890	\$1.88	VTAE	001300	NORTHEAST WISCONSIN VTAE DISTRICT	
Parcel Total:					\$53.63				





# State of Wisconsin / Department of Natural Resources

Tony Evers , Governor

, Secretary

2/5/2025

## Chapter 70.114 - Aids Payment Worksheet For Tax Year 2024(Payment Year 2025) - Payment Due January 31, 2025

1485 of 7093

LEGAL DESCRIPTION: T27 R26-E S09 L SMITH SUB 2				PARCEL NO: 281-32-16031900				CONTROL NO: 137515	
0.37	\$3,510.88	0.62977416	\$2,211.06						
				0	\$0.00	STAT	999999	STATE OF WISCONSIN	
				0.003650	\$8.07	CNTY	15	DOOR COUNTY	
				0.008628	\$19.08	MUNI	15281	CITY OF STURGEON BAY	
				0.01112620	\$24.60	REG	155642	SCH D OF STURGEON BAY	
				0.00084890	\$1.88	VTAE	001300	NORTHEAST WISCONSIN VTAE DISTRICT	
Parcel Total:					\$53.63				

LEGAL DESCRIPTION: T27 R26-E S09 L SMITH SUB 2				PARCEL NO: 281-32-16032000				CONTROL NO: 137516	
0.37	\$3,510.88	0.62977416	\$2,211.06						
				0	\$0.00	STAT	999999	STATE OF WISCONSIN	
				0.003650	\$8.07	CNTY	15	DOOR COUNTY	
				0.008628	\$19.08	MUNI	15281	CITY OF STURGEON BAY	
				0.01112620	\$24.60	REG	155642	SCH D OF STURGEON BAY	
				0.00084890	\$1.88	VTAE	001300	NORTHEAST WISCONSIN VTAE DISTRICT	
Parcel Total:					\$53.63				

LEGAL DESCRIPTION: T27 R26-E S09 L SMITH SUB 2				PARCEL NO: 281-32-16070800				CONTROL NO: 137517	
0.46	\$3,510.88	0.62977416	\$2,211.06						
				0	\$0.00	STAT	999999	STATE OF WISCONSIN	
				0.003650	\$8.07	CNTY	15	DOOR COUNTY	
				0.008628	\$19.08	MUNI	15281	CITY OF STURGEON BAY	
				0.01112620	\$24.60	REG	155642	SCH D OF STURGEON BAY	
				0.00084890	\$1.88	VTAE	001300	NORTHEAST WISCONSIN VTAE DISTRICT	
Parcel Total:					\$53.63				



# State of Wisconsin / Department of Natural Resources

Tony Evers , Governor

, Secretary

2/5/2025

## Chapter 70.114 - Aids Payment Worksheet For Tax Year 2024(Payment Year 2025) - Payment Due January 31, 2025

1486 of 7093

LEGAL DESCRIPTION: T27 R26-E S09 L SMITH SUB 2	PARCEL NO: 281-32-16031500	CONTROL NO: 137518
--	----------------------------	--------------------

0.41	\$3,865.37	0.62977416	\$2,434.31	
------	------------	------------	------------	--

0	\$0.00	STAT	999999	STATE OF WISCONSIN
0.003650	\$8.89	CNTY	15	DOOR COUNTY
0.008628	\$21.00	MUNI	15281	CITY OF STURGEON BAY
0.01112620	\$27.08	REG	155642	SCH D OF STURGEON BAY
0.00084890	\$2.07	VTAE	001300	NORTHEAST WISCONSIN VTAE DISTRICT

Parcel Total:	\$59.04
---------------	---------

LEGAL DESCRIPTION: T27 R26-E S09 L SMITH SUB 2	PARCEL NO: 281-32-16032200	CONTROL NO: 137519
--	----------------------------	--------------------

0.64	\$2,722.80	0.62977416	\$1,714.75	
------	------------	------------	------------	--

0	\$0.00	STAT	999999	STATE OF WISCONSIN
0.003650	\$6.26	CNTY	15	DOOR COUNTY
0.008628	\$14.79	MUNI	15281	CITY OF STURGEON BAY
0.01112620	\$19.08	REG	155642	SCH D OF STURGEON BAY
0.00084890	\$1.46	VTAE	001300	NORTHEAST WISCONSIN VTAE DISTRICT

Parcel Total:	\$41.59
---------------	---------

LEGAL DESCRIPTION: T27 R26-E S09 L SMITH SUB 2	PARCEL NO: 281-32-16070400	CONTROL NO: 137520
--	----------------------------	--------------------

0.34	\$3,510.88	0.62977416	\$2,211.06	
------	------------	------------	------------	--

0	\$0.00	STAT	999999	STATE OF WISCONSIN
0.003650	\$8.07	CNTY	15	DOOR COUNTY
0.008628	\$19.08	MUNI	15281	CITY OF STURGEON BAY
0.01112620	\$24.60	REG	155642	SCH D OF STURGEON BAY
0.00084890	\$1.88	VTAE	001300	NORTHEAST WISCONSIN VTAE DISTRICT

Parcel Total:	\$53.63
---------------	---------



# State of Wisconsin / Department of Natural Resources

Tony Evers , Governor

, Secretary

2/5/2025

## Chapter 70.114 - Aids Payment Worksheet For Tax Year 2024(Payment Year 2025) - Payment Due January 31, 2025

1487 of 7093

LEGAL DESCRIPTION: T27 R26-E S09 L SMITH SUB 2				PARCEL NO: 281-32-16070500				CONTROL NO: 137521			
0.46	\$3,510.88	0.62977416	\$2,211.06								
				0	\$0.00	STAT	999999	STATE OF WISCONSIN			
				0.003650	\$8.07	CNTY	15	DOOR COUNTY			
				0.008628	\$19.08	MUNI	15281	CITY OF STURGEON BAY			
				0.01112620	\$24.60	REG	155642	SCH D OF STURGEON BAY			
				0.00084890	\$1.88	VTAE	001300	NORTHEAST WISCONSIN VTAE DISTRICT			
Parcel Total:					\$53.63						

LEGAL DESCRIPTION: T27 R26-E S09 L SMITH SUB 2				PARCEL NO: 281-32-16070600				CONTROL NO: 137522			
0.46	\$3,510.88	0.62977416	\$2,211.06								
				0	\$0.00	STAT	999999	STATE OF WISCONSIN			
				0.003650	\$8.07	CNTY	15	DOOR COUNTY			
				0.008628	\$19.08	MUNI	15281	CITY OF STURGEON BAY			
				0.01112620	\$24.60	REG	155642	SCH D OF STURGEON BAY			
				0.00084890	\$1.88	VTAE	001300	NORTHEAST WISCONSIN VTAE DISTRICT			
Parcel Total:					\$53.63						

LEGAL DESCRIPTION: T27 R26-E S09 L SMITH SUB 2				PARCEL NO: 281-32-16070700				CONTROL NO: 137523			
0.46	\$3,510.88	0.62977416	\$2,211.06								
				0	\$0.00	STAT	999999	STATE OF WISCONSIN			
				0.003650	\$8.07	CNTY	15	DOOR COUNTY			
				0.008628	\$19.08	MUNI	15281	CITY OF STURGEON BAY			
				0.01112620	\$24.60	REG	155642	SCH D OF STURGEON BAY			
				0.00084890	\$1.88	VTAE	001300	NORTHEAST WISCONSIN VTAE DISTRICT			
Parcel Total:					\$53.63						



# State of Wisconsin / Department of Natural Resources

Tony Evers , Governor

, Secretary

2/5/2025

## Chapter 70.114 - Aids Payment Worksheet For Tax Year 2024(Payment Year 2025) - Payment Due January 31, 2025

1488 of 7093

LEGAL DESCRIPTION: T27 R26-E S09 L SMITH SUB 2				PARCEL NO: 281-32-16032100				CONTROL NO: 137524			
0.37	\$3,510.88	0.62977416	\$2,211.06								
				0	\$0.00	STAT	999999	STATE OF WISCONSIN			
				0.003650	\$8.07	CNTY	15	DOOR COUNTY			
				0.008628	\$19.08	MUNI	15281	CITY OF STURGEON BAY			
				0.01112620	\$24.60	REG	155642	SCH D OF STURGEON BAY			
				0.00084890	\$1.88	VTAE	001300	NORTHEAST WISCONSIN VTAE DISTRICT			
Parcel Total:					\$53.63						

File Number Total:					\$744.19						
--------------------	--	--	--	--	----------	--	--	--	--	--	--

FILE NO: FM 10521 *				DATE OF PURCHASE: 07/21/2011				GRANTOR: Elizabeth J Rocker			
LEGAL DESCRIPTION: T27 R26-E S21 NWNE				PARCEL NO: 281-65-10300100				CONTROL NO: 137534			
34.13	\$18,406.53	0.62977416	\$11,591.96								
				0	\$0.00	STAT	999999	STATE OF WISCONSIN			
				0.003650	\$42.31	CNTY	15	DOOR COUNTY			
				0.008628	\$100.01	MUNI	15281	CITY OF STURGEON BAY			
				0.01112620	\$128.97	REG	155642	SCH D OF STURGEON BAY			
				0.00084890	\$9.84	VTAE	001300	NORTHEAST WISCONSIN VTAE DISTRICT			
Parcel Total:					\$281.13						



# State of Wisconsin / Department of Natural Resources

Tony Evers , Governor

, Secretary

2/5/2025

## Chapter 70.114 - Aids Payment Worksheet For Tax Year 2024(Payment Year 2025) - Payment Due January 31, 2025

1489 of 7093

LEGAL DESCRIPTION: T27 R26-E S21 SWNE	PARCEL NO: 281-65-10400100	CONTROL NO: 137535
---------------------------------------	----------------------------	--------------------

40	\$18,406.53	0.62977416	\$11,591.96
----	-------------	------------	-------------

0	\$0.00	STAT	999999	STATE OF WISCONSIN
0.003650	\$42.31	CNTY	15	DOOR COUNTY
0.008628	\$100.01	MUNI	15281	CITY OF STURGEON BAY
0.01112620	\$128.97	REG	155642	SCH D OF STURGEON BAY
0.00084890	\$9.84	VTAE	001300	NORTHEAST WISCONSIN VTAE DISTRICT

Parcel Total:	\$281.13
---------------	----------

File Number Total:	\$562.26
--------------------	----------

FILE NO: P 1853 *	DATE OF PURCHASE: 04/20/2005	GRANTOR: ROEN SALVAGE CO
-------------------	------------------------------	--------------------------

LEGAL DESCRIPTION: T27 R26-E S17 PT OF NWSE	PARCEL NO: 281-68-17000302	CONTROL NO: 93403
---	----------------------------	-------------------

4.7	\$112,620.23	0.62977416	\$70,925.31
-----	--------------	------------	-------------

0	\$0.00	STAT	999999	STATE OF WISCONSIN
0.003650	\$258.88	CNTY	15	DOOR COUNTY
0.008628	\$611.94	MUNI	15281	CITY OF STURGEON BAY
0.01112620	\$789.13	REG	155642	SCH D OF STURGEON BAY
0.00084890	\$60.21	VTAE	001300	NORTHEAST WISCONSIN VTAE DISTRICT

Parcel Total:	\$1,720.16
---------------	------------

File Number Total:	\$1,720.16
--------------------	------------



# State of Wisconsin / Department of Natural Resources

Tony Evers , Governor

, Secretary

2/5/2025

## Chapter 70.114 - Aids Payment Worksheet For Tax Year 2024(Payment Year 2025) - Payment Due January 31, 2025

1490 of 7093

FILE NO: P 1856 *	DATE OF PURCHASE: 06/21/2007	GRANTOR: Bissen Real Estate, LLC		
LEGAL DESCRIPTION: T27 R26-E S17 Lot 1, CSM 2080	PARCEL NO: 281-68-17-001-005	CONTROL NO: 102240		
1.47	\$4,797.73	0.62977416	\$3,021.49	
	0	\$0.00	STAT 999999	STATE OF WISCONSIN
	0.003650	\$11.03	CNTY 15	DOOR COUNTY
	0.008628	\$26.07	MUNI 15281	CITY OF STURGEON BAY
	0.01112620	\$33.62	REG 155642	SCH D OF STURGEON BAY
	0.00084890	\$2.57	VTAE 001300	NORTHEAST WISCONSIN VTAE DISTRICT
Parcel Total:		\$73.29		

File Number Total:	\$73.29
--------------------	---------

FILE NO: P 1865 *	DATE OF PURCHASE: 10/12/2005	GRANTOR: DONNA CUMMING		
LEGAL DESCRIPTION: T27 R26-E S17 PT OF SWNE	PARCEL NO: 281-68-17-000301	CONTROL NO: 94110		
5.6	\$34,546.08	0.62977416	\$21,756.23	
	0	\$0.00	STAT 999999	STATE OF WISCONSIN
	0.003650	\$79.41	CNTY 15	DOOR COUNTY
	0.008628	\$187.71	MUNI 15281	CITY OF STURGEON BAY
	0.01112620	\$242.06	REG 155642	SCH D OF STURGEON BAY
	0.00084890	\$18.47	VTAE 001300	NORTHEAST WISCONSIN VTAE DISTRICT
Parcel Total:		\$527.65		

File Number Total:	\$527.65
--------------------	----------



# State of Wisconsin / Department of Natural Resources

Tony Evers , Governor

, Secretary

2/5/2025

## Chapter 70.114 - Aids Payment Worksheet For Tax Year 2024(Payment Year 2025) - Payment Due January 31, 2025

1491 of 7093

FILE NO: PR 40112 *	DATE OF PURCHASE: 10/20/2011	GRANTOR: Kenneth A Chaudoir
LEGAL DESCRIPTION: T27 R26-E S09 ASSESSORS PLAT CITY OF S	PARCEL NO: 281-62-41000202	CONTROL NO: 122504

1.98	\$2,699.70	0.62977416	\$1,700.20
------	------------	------------	------------

0	\$0.00	STAT	999999	STATE OF WISCONSIN
0.003650	\$6.21	CNTY	15	DOOR COUNTY
0.008628	\$14.67	MUNI	15281	CITY OF STURGEON BAY
0.01112620	\$18.92	REG	155642	SCH D OF STURGEON BAY
0.00084890	\$1.44	VTAE	001300	NORTHEAST WISCONSIN VTAE DISTRICT

Parcel Total:	\$41.24
---------------	---------

File Number Total:	\$41.24
--------------------	---------

Municipality Total:	\$3,910.84
---------------------	------------



# State of Wisconsin / Department of Natural Resources

Tony Evers , Governor

, Secretary

2/5/2025

## Chapter 70.114 - Aids Payment Worksheet For Tax Year 2024(Payment Year 2025) - Payment Due January 31, 2025

1492 of 7093

DETAIL FOR TOWN OF AMNICON, DOUGLAS COUNTY

Acres	Est. Adjust. Purch. Price	Level of Assessment	Adjusted Local Value	Net Gen. Tax Rate	Calc. Aid Pay Amount	----- Taxing Jurisdiction ----- Type	Code	Description
FILE NO: PR 40201 *			DATE OF PURCHASE: 12/15/2015			GRANTOR: Estate of Marjorie Thompson		
LEGAL DESCRIPTION: T48 R12-W S29 PT OF SESE				PARCEL NO: AM-002-00687-00		CONTROL NO: 131601		
1.88	\$11,275.76	0.51905728	\$5,852.77					
				0	\$0.00	STAT	999999	STATE OF WISCONSIN
				0.00553570	\$32.40	CNTY	16	DOUGLAS COUNTY
				0.00212650	\$12.45	MUNI	16002	TOWN OF AMNICON
				0.01158050	\$67.78	REG	163297	SCH D OF MAPLE
				0.00041020	\$2.40	VTAE	001700	NORTHWOOD TECHNICAL COLLEGE
Parcel Total:					\$115.03			
File Number Total:					\$115.03			
Municipality Total:					\$115.03			





# State of Wisconsin / Department of Natural Resources

Tony Evers , Governor

, Secretary

2/5/2025

## Chapter 70.114 - Aids Payment Worksheet For Tax Year 2024(Payment Year 2025) - Payment Due January 31, 2025

1493 of 7093

DETAIL FOR TOWN OF BENNETT, DOUGLAS COUNTY

Acres	Est. Adjust. Purch. Price	Level of Assessment	Adjusted Local Value	Net Gen. Tax Rate	Calc. Aid Pay Amount	----- Taxing Jurisdiction ----- Type	Code	Description
FILE NO: NF 816 *			DATE OF PURCHASE: 12/28/2004			GRANTOR: DENNIS W KELLEHER		
LEGAL DESCRIPTION: T46 R11-W S28 PT OF SENW				PARCEL NO: BE-004-00397-00		CONTROL NO: 94057		
11	\$22,983.11	0.52367841	\$12,035.76					
				0	\$0.00	STAT	999999	STATE OF WISCONSIN
				0.00559120	\$67.29	CNTY	16	DOUGLAS COUNTY
				0.00393590	\$47.37	MUNI	16004	TOWN OF BENNETT
				0.01045670	\$125.85	REG	165397	SCH D OF SOLON SPRINGS
				0.00041440	\$4.99	VTAE	001700	NORTHWOOD TECHNICAL COLLEGE
Parcel Total:					\$245.50			

File Number Total: \$245.50

FILE NO: P 1631 A			DATE OF PURCHASE: 10/31/1995			GRANTOR: WISCONSIN CENTRAL LIMITED		
LEGAL DESCRIPTION: T45 R12-W S02 PT OF NENW				PARCEL NO: 76633		CONTROL NO: 76633		
1.82	\$4,215.28	0.52367841	\$2,207.45					
				0	\$0.00	STAT	999999	STATE OF WISCONSIN
				0.00559120	\$12.34	CNTY	16	DOUGLAS COUNTY
				0.00393590	\$8.69	MUNI	16004	TOWN OF BENNETT
				0.01045670	\$23.08	REG	165397	SCH D OF SOLON SPRINGS
				0.00041440	\$0.91	VTAE	001700	NORTHWOOD TECHNICAL COLLEGE
Parcel Total:					\$45.02			



# State of Wisconsin / Department of Natural Resources

Tony Evers , Governor

, Secretary

2/5/2025

## Chapter 70.114 - Aids Payment Worksheet For Tax Year 2024(Payment Year 2025) - Payment Due January 31, 2025

1494 of 7093

LEGAL DESCRIPTION: T45 R12-W S02 PT OF NWNW				PARCEL NO: 76634				CONTROL NO: 76634			
1.62	\$3,750.09	0.52367841	\$1,963.84								
				0	\$0.00	STAT	999999	STATE OF WISCONSIN			
				0.00559120	\$10.98	CNTY	16	DOUGLAS COUNTY			
				0.00393590	\$7.73	MUNI	16004	TOWN OF BENNETT			
				0.01045670	\$20.54	REG	165397	SCH D OF SOLON SPRINGS			
				0.00041440	\$0.81	VTAE	001700	NORTHWOOD TECHNICAL COLLEGE			
Parcel Total:					\$40.06						

LEGAL DESCRIPTION: T45 R12-W S02 PT OF SENW				PARCEL NO: 76635				CONTROL NO: 76635			
3.49	\$8,079.88	0.52367841	\$4,231.26								
				0	\$0.00	STAT	999999	STATE OF WISCONSIN			
				0.00559120	\$23.66	CNTY	16	DOUGLAS COUNTY			
				0.00393590	\$16.65	MUNI	16004	TOWN OF BENNETT			
				0.01045670	\$44.25	REG	165397	SCH D OF SOLON SPRINGS			
				0.00041440	\$1.75	VTAE	001700	NORTHWOOD TECHNICAL COLLEGE			
Parcel Total:					\$86.31						

LEGAL DESCRIPTION: T45 R12-W S02 PT OF NESW				PARCEL NO: 76636				CONTROL NO: 76636			
0.35	\$808.70	0.52367841	\$423.50								
				0	\$0.00	STAT	999999	STATE OF WISCONSIN			
				0.00559120	\$2.37	CNTY	16	DOUGLAS COUNTY			
				0.00393590	\$1.67	MUNI	16004	TOWN OF BENNETT			
				0.01045670	\$4.43	REG	165397	SCH D OF SOLON SPRINGS			
				0.00041440	\$0.18	VTAE	001700	NORTHWOOD TECHNICAL COLLEGE			
Parcel Total:					\$8.65						



# State of Wisconsin / Department of Natural Resources

Tony Evers , Governor

, Secretary

2/5/2025

## Chapter 70.114 - Aids Payment Worksheet For Tax Year 2024(Payment Year 2025) - Payment Due January 31, 2025

1495 of 7093

LEGAL DESCRIPTION: T45 R12-W S02 PT OF NWSE				PARCEL NO: 76637				CONTROL NO: 76637	
3.19	\$7,385.68	0.52367841	\$3,867.72						
				0	\$0.00	STAT	999999	STATE OF WISCONSIN	
				0.00559120	\$21.63	CNTY	16	DOUGLAS COUNTY	
				0.00393590	\$15.22	MUNI	16004	TOWN OF BENNETT	
				0.01045670	\$40.44	REG	165397	SCH D OF SOLON SPRINGS	
				0.00041440	\$1.60	VTAE	001700	NORTHWOOD TECHNICAL COLLEGE	
Parcel Total:					\$78.89				

LEGAL DESCRIPTION: T45 R12-W S02 PT OF SWSE				PARCEL NO: 76638				CONTROL NO: 76638	
4.03	\$9,332.30	0.52367841	\$4,887.12						
				0	\$0.00	STAT	999999	STATE OF WISCONSIN	
				0.00559120	\$27.33	CNTY	16	DOUGLAS COUNTY	
				0.00393590	\$19.24	MUNI	16004	TOWN OF BENNETT	
				0.01045670	\$51.10	REG	165397	SCH D OF SOLON SPRINGS	
				0.00041440	\$2.03	VTAE	001700	NORTHWOOD TECHNICAL COLLEGE	
Parcel Total:					\$99.70				

LEGAL DESCRIPTION: T45 R12-W S02 PT OF SESE				PARCEL NO: 76639				CONTROL NO: 76639	
1.74	\$4,029.20	0.52367841	\$2,110.01						
				0	\$0.00	STAT	999999	STATE OF WISCONSIN	
				0.00559120	\$11.80	CNTY	16	DOUGLAS COUNTY	
				0.00393590	\$8.30	MUNI	16004	TOWN OF BENNETT	
				0.01045670	\$22.06	REG	165397	SCH D OF SOLON SPRINGS	
				0.00041440	\$0.87	VTAE	001700	NORTHWOOD TECHNICAL COLLEGE	
Parcel Total:					\$43.03				



# State of Wisconsin / Department of Natural Resources

Tony Evers , Governor

, Secretary

2/5/2025

## Chapter 70.114 - Aids Payment Worksheet For Tax Year 2024(Payment Year 2025) - Payment Due January 31, 2025

1496 of 7093

LEGAL DESCRIPTION: T46 R12-W S16 PT OF NWNE	PARCEL NO: 76640	CONTROL NO: 76640
---	------------------	-------------------

4.89	\$11,321.85	0.52367841	\$5,929.01
------	-------------	------------	------------

0	\$0.00	STAT	999999	STATE OF WISCONSIN
0.00559120	\$33.15	CNTY	16	DOUGLAS COUNTY
0.00393590	\$23.34	MUNI	16004	TOWN OF BENNETT
0.01045670	\$62.00	REG	165397	SCH D OF SOLON SPRINGS
0.00041440	\$2.46	VTAE	001700	NORTHWOOD TECHNICAL COLLEGE

Parcel Total:	\$120.95
---------------	----------

LEGAL DESCRIPTION: T46 R12-W S16 PT OF SWNE	PARCEL NO: 76641	CONTROL NO: 76641
---	------------------	-------------------

4.49	\$10,398.64	0.52367841	\$5,445.54
------	-------------	------------	------------

0	\$0.00	STAT	999999	STATE OF WISCONSIN
0.00559120	\$30.45	CNTY	16	DOUGLAS COUNTY
0.00393590	\$21.43	MUNI	16004	TOWN OF BENNETT
0.01045670	\$56.94	REG	165397	SCH D OF SOLON SPRINGS
0.00041440	\$2.26	VTAE	001700	NORTHWOOD TECHNICAL COLLEGE

Parcel Total:	\$111.08
---------------	----------

LEGAL DESCRIPTION: T46 R12-W S16 PT OF SENE	PARCEL NO: 76642	CONTROL NO: 76642
---	------------------	-------------------

0.1	\$229.01	0.52367841	\$119.93
-----	----------	------------	----------

0	\$0.00	STAT	999999	STATE OF WISCONSIN
0.00559120	\$0.67	CNTY	16	DOUGLAS COUNTY
0.00393590	\$0.47	MUNI	16004	TOWN OF BENNETT
0.01045670	\$1.25	REG	165397	SCH D OF SOLON SPRINGS
0.00041440	\$0.05	VTAE	001700	NORTHWOOD TECHNICAL COLLEGE

Parcel Total:	\$2.44
---------------	--------



# State of Wisconsin / Department of Natural Resources

Tony Evers , Governor

, Secretary

2/5/2025

## Chapter 70.114 - Aids Payment Worksheet For Tax Year 2024(Payment Year 2025) - Payment Due January 31, 2025

1497 of 7093

LEGAL DESCRIPTION: T46 R12-W S16 PT OF NESE				PARCEL NO: 76643				CONTROL NO: 76643			
3.4	\$7,872.34	0.52367841	\$4,122.57								
				0	\$0.00	STAT	999999	STATE OF WISCONSIN			
				0.00559120	\$23.05	CNTY	16	DOUGLAS COUNTY			
				0.00393590	\$16.23	MUNI	16004	TOWN OF BENNETT			
				0.01045670	\$43.11	REG	165397	SCH D OF SOLON SPRINGS			
				0.00041440	\$1.71	VTAE	001700	NORTHWOOD TECHNICAL COLLEGE			
				Parcel Total:	\$84.10						

LEGAL DESCRIPTION: T46 R12-W S16 PT OF SESE				PARCEL NO: 76644				CONTROL NO: 76644			
3.31	\$7,664.79	0.52367841	\$4,013.89								
				0	\$0.00	STAT	999999	STATE OF WISCONSIN			
				0.00559120	\$22.44	CNTY	16	DOUGLAS COUNTY			
				0.00393590	\$15.80	MUNI	16004	TOWN OF BENNETT			
				0.01045670	\$41.97	REG	165397	SCH D OF SOLON SPRINGS			
				0.00041440	\$1.66	VTAE	001700	NORTHWOOD TECHNICAL COLLEGE			
				Parcel Total:	\$81.87						

LEGAL DESCRIPTION: T46 R12-W S21 PT OF NENE				PARCEL NO: 76645				CONTROL NO: 76645			
1.74	\$4,029.20	0.52367841	\$2,110.01								
				0	\$0.00	STAT	999999	STATE OF WISCONSIN			
				0.00559120	\$11.80	CNTY	16	DOUGLAS COUNTY			
				0.00393590	\$8.30	MUNI	16004	TOWN OF BENNETT			
				0.01045670	\$22.06	REG	165397	SCH D OF SOLON SPRINGS			
				0.00041440	\$0.87	VTAE	001700	NORTHWOOD TECHNICAL COLLEGE			
				Parcel Total:	\$43.03						



# State of Wisconsin / Department of Natural Resources

Tony Evers , Governor

, Secretary

2/5/2025

## Chapter 70.114 - Aids Payment Worksheet For Tax Year 2024(Payment Year 2025) - Payment Due January 31, 2025

1498 of 7093

LEGAL DESCRIPTION: T46 R12-W S22 PT OF NWNW				PARCEL NO: 76646		CONTROL NO: 76646	
3.02	\$6,992.07	0.52367841	\$3,661.59				
			0	\$0.00	STAT	999999	STATE OF WISCONSIN
			0.00559120	\$20.47	CNTY	16	DOUGLAS COUNTY
			0.00393590	\$14.41	MUNI	16004	TOWN OF BENNETT
			0.01045670	\$38.29	REG	165397	SCH D OF SOLON SPRINGS
			0.00041440	\$1.52	VTAE	001700	NORTHWOOD TECHNICAL COLLEGE
Parcel Total:				\$74.69			

LEGAL DESCRIPTION: T46 R12-W S22 PT OF SWNW				PARCEL NO: 76647		CONTROL NO: 76647	
4.61	\$10,677.75	0.52367841	\$5,591.71				
			0	\$0.00	STAT	999999	STATE OF WISCONSIN
			0.00559120	\$31.26	CNTY	16	DOUGLAS COUNTY
			0.00393590	\$22.01	MUNI	16004	TOWN OF BENNETT
			0.01045670	\$58.47	REG	165397	SCH D OF SOLON SPRINGS
			0.00041440	\$2.32	VTAE	001700	NORTHWOOD TECHNICAL COLLEGE
Parcel Total:				\$114.06			

LEGAL DESCRIPTION: T46 R12-W S22 PT OF SESW				PARCEL NO: 76648		CONTROL NO: 76648	
3.62	\$8,380.46	0.52367841	\$4,388.67				
			0	\$0.00	STAT	999999	STATE OF WISCONSIN
			0.00559120	\$24.54	CNTY	16	DOUGLAS COUNTY
			0.00393590	\$17.27	MUNI	16004	TOWN OF BENNETT
			0.01045670	\$45.89	REG	165397	SCH D OF SOLON SPRINGS
			0.00041440	\$1.82	VTAE	001700	NORTHWOOD TECHNICAL COLLEGE
Parcel Total:				\$89.52			



# State of Wisconsin / Department of Natural Resources

Tony Evers , Governor

, Secretary

2/5/2025

## Chapter 70.114 - Aids Payment Worksheet For Tax Year 2024(Payment Year 2025) - Payment Due January 31, 2025

1499 of 7093

LEGAL DESCRIPTION: T46 R12-W S22 PT OF NWSW				PARCEL NO: 76649				CONTROL NO: 76649			
4.82	\$11,164.40	0.52367841	\$5,846.56								
				0	\$0.00	STAT	999999	STATE OF WISCONSIN			
				0.00559120	\$32.69	CNTY	16	DOUGLAS COUNTY			
				0.00393590	\$23.01	MUNI	16004	TOWN OF BENNETT			
				0.01045670	\$61.14	REG	165397	SCH D OF SOLON SPRINGS			
				0.00041440	\$2.42	VTAE	001700	NORTHWOOD TECHNICAL COLLEGE			
				Parcel Total:	\$119.26						

LEGAL DESCRIPTION: T46 R12-W S22 PT OF SWSW				PARCEL NO: 76650				CONTROL NO: 76650			
1.2	\$2,776.79	0.52367841	\$1,454.14								
				0	\$0.00	STAT	999999	STATE OF WISCONSIN			
				0.00559120	\$8.13	CNTY	16	DOUGLAS COUNTY			
				0.00393590	\$5.72	MUNI	16004	TOWN OF BENNETT			
				0.01045670	\$15.21	REG	165397	SCH D OF SOLON SPRINGS			
				0.00041440	\$0.60	VTAE	001700	NORTHWOOD TECHNICAL COLLEGE			
				Parcel Total:	\$29.66						

LEGAL DESCRIPTION: T46 R12-W S27 PT OF NENW				PARCEL NO: 76651				CONTROL NO: 76651			
4.82	\$11,164.40	0.52367841	\$5,846.56								
				0	\$0.00	STAT	999999	STATE OF WISCONSIN			
				0.00559120	\$32.69	CNTY	16	DOUGLAS COUNTY			
				0.00393590	\$23.01	MUNI	16004	TOWN OF BENNETT			
				0.01045670	\$61.14	REG	165397	SCH D OF SOLON SPRINGS			
				0.00041440	\$2.42	VTAE	001700	NORTHWOOD TECHNICAL COLLEGE			
				Parcel Total:	\$119.26						



# State of Wisconsin / Department of Natural Resources

Tony Evers , Governor

, Secretary

2/5/2025

## Chapter 70.114 - Aids Payment Worksheet For Tax Year 2024(Payment Year 2025) - Payment Due January 31, 2025

1500 of 7093

LEGAL DESCRIPTION: T46 R12-W S27 PT OF SENW				PARCEL NO: 76652				CONTROL NO: 76652			
4.82	\$11,164.40	0.52367841	\$5,846.56								
				0	\$0.00	STAT	999999	STATE OF WISCONSIN			
				0.00559120	\$32.69	CNTY	16	DOUGLAS COUNTY			
				0.00393590	\$23.01	MUNI	16004	TOWN OF BENNETT			
				0.01045670	\$61.14	REG	165397	SCH D OF SOLON SPRINGS			
				0.00041440	\$2.42	VTAE	001700	NORTHWOOD TECHNICAL COLLEGE			
Parcel Total:					\$119.26						

LEGAL DESCRIPTION: T46 R12-W S27 PT OF NESW				PARCEL NO: 76653				CONTROL NO: 76653			
1.02	\$2,361.70	0.52367841	\$1,236.77								
				0	\$0.00	STAT	999999	STATE OF WISCONSIN			
				0.00559120	\$6.92	CNTY	16	DOUGLAS COUNTY			
				0.00393590	\$4.87	MUNI	16004	TOWN OF BENNETT			
				0.01045670	\$12.93	REG	165397	SCH D OF SOLON SPRINGS			
				0.00041440	\$0.51	VTAE	001700	NORTHWOOD TECHNICAL COLLEGE			
Parcel Total:					\$25.23						

LEGAL DESCRIPTION: T46 R12-W S27 PT OF NWSE				PARCEL NO: 76654				CONTROL NO: 76654			
3.8	\$8,802.70	0.52367841	\$4,609.79								
				0	\$0.00	STAT	999999	STATE OF WISCONSIN			
				0.00559120	\$25.77	CNTY	16	DOUGLAS COUNTY			
				0.00393590	\$18.14	MUNI	16004	TOWN OF BENNETT			
				0.01045670	\$48.20	REG	165397	SCH D OF SOLON SPRINGS			
				0.00041440	\$1.91	VTAE	001700	NORTHWOOD TECHNICAL COLLEGE			
Parcel Total:					\$94.02						





# State of Wisconsin / Department of Natural Resources

Tony Evers , Governor

, Secretary

2/5/2025

## Chapter 70.114 - Aids Payment Worksheet For Tax Year 2024(Payment Year 2025) - Payment Due January 31, 2025

1501 of 7093

LEGAL DESCRIPTION: T46 R12-W S27 PT OF SWSE	PARCEL NO: 76655	CONTROL NO: 76655
---	------------------	-------------------

3.01	\$6,970.60	0.52367841	\$3,650.35	
------	------------	------------	------------	--

0	\$0.00	STAT	999999	STATE OF WISCONSIN
0.00559120	\$20.41	CNTY	16	DOUGLAS COUNTY
0.00393590	\$14.37	MUNI	16004	TOWN OF BENNETT
0.01045670	\$38.17	REG	165397	SCH D OF SOLON SPRINGS
0.00041440	\$1.51	VTAE	001700	NORTHWOOD TECHNICAL COLLEGE

Parcel Total:	\$74.46
---------------	---------

LEGAL DESCRIPTION: T46 R12-W S34 PT OF NWNE	PARCEL NO: 76656	CONTROL NO: 76656
---	------------------	-------------------

4.5	\$10,420.11	0.52367841	\$5,456.79	
-----	-------------	------------	------------	--

0	\$0.00	STAT	999999	STATE OF WISCONSIN
0.00559120	\$30.51	CNTY	16	DOUGLAS COUNTY
0.00393590	\$21.48	MUNI	16004	TOWN OF BENNETT
0.01045670	\$57.06	REG	165397	SCH D OF SOLON SPRINGS
0.00041440	\$2.26	VTAE	001700	NORTHWOOD TECHNICAL COLLEGE

Parcel Total:	\$111.31
---------------	----------

LEGAL DESCRIPTION: T46 R12-W S34 PT OF NENE	PARCEL NO: 76657	CONTROL NO: 76657
---	------------------	-------------------

0.19	\$436.56	0.52367841	\$228.62	
------	----------	------------	----------	--

0	\$0.00	STAT	999999	STATE OF WISCONSIN
0.00559120	\$1.28	CNTY	16	DOUGLAS COUNTY
0.00393590	\$0.90	MUNI	16004	TOWN OF BENNETT
0.01045670	\$2.39	REG	165397	SCH D OF SOLON SPRINGS
0.00041440	\$0.09	VTAE	001700	NORTHWOOD TECHNICAL COLLEGE

Parcel Total:	\$4.66
---------------	--------



# State of Wisconsin / Department of Natural Resources

Tony Evers , Governor

, Secretary

2/5/2025

## Chapter 70.114 - Aids Payment Worksheet For Tax Year 2024(Payment Year 2025) - Payment Due January 31, 2025

1502 of 7093

LEGAL DESCRIPTION: T46 R12-W S34 PT OF SWNE				PARCEL NO: 76658		CONTROL NO: 76658		
0.02	\$42.94	0.52367841	\$22.49					
				0	\$0.00	STAT	999999	STATE OF WISCONSIN
				0.00559120	\$0.13	CNTY	16	DOUGLAS COUNTY
				0.00393590	\$0.09	MUNI	16004	TOWN OF BENNETT
				0.01045670	\$0.24	REG	165397	SCH D OF SOLON SPRINGS
				0.00041440	\$0.01	VTAE	001700	NORTHWOOD TECHNICAL COLLEGE
Parcel Total:					\$0.47			

LEGAL DESCRIPTION: T46 R12-W S34 PT OF SENE				PARCEL NO: 76659		CONTROL NO: 76659		
4.8	\$11,114.31	0.52367841	\$5,820.32					
				0	\$0.00	STAT	999999	STATE OF WISCONSIN
				0.00559120	\$32.54	CNTY	16	DOUGLAS COUNTY
				0.00393590	\$22.91	MUNI	16004	TOWN OF BENNETT
				0.01045670	\$60.86	REG	165397	SCH D OF SOLON SPRINGS
				0.00041440	\$2.41	VTAE	001700	NORTHWOOD TECHNICAL COLLEGE
Parcel Total:					\$118.72			

LEGAL DESCRIPTION: T46 R12-W S34 PT OF NESE				PARCEL NO: 76660		CONTROL NO: 76660		
4.52	\$10,470.21	0.52367841	\$5,483.02					
				0	\$0.00	STAT	999999	STATE OF WISCONSIN
				0.00559120	\$30.66	CNTY	16	DOUGLAS COUNTY
				0.00393590	\$21.58	MUNI	16004	TOWN OF BENNETT
				0.01045670	\$57.33	REG	165397	SCH D OF SOLON SPRINGS
				0.00041440	\$2.27	VTAE	001700	NORTHWOOD TECHNICAL COLLEGE
Parcel Total:					\$111.84			



# State of Wisconsin / Department of Natural Resources

Tony Evers , Governor

, Secretary

2/5/2025

## Chapter 70.114 - Aids Payment Worksheet For Tax Year 2024(Payment Year 2025) - Payment Due January 31, 2025

1503 of 7093

LEGAL DESCRIPTION: T46 R12-W S35 PT OF NWSW      PARCEL NO: 76661      CONTROL NO: 76661

0.82      \$1,896.52      0.52367841      \$993.17

0      \$0.00      STAT      999999      STATE OF WISCONSIN

0.00559120      \$5.55      CNTY      16      DOUGLAS COUNTY

0.00393590      \$3.91      MUNI      16004      TOWN OF BENNETT

0.01045670      \$10.39      REG      165397      SCH D OF SOLON SPRINGS

0.00041440      \$0.41      VTAE      001700      NORTHWOOD TECHNICAL COLLEGE

Parcel Total:      \$20.26

LEGAL DESCRIPTION: T46 R12-W S35 PT OF SWSW      PARCEL NO: 76662      CONTROL NO: 76662

5.35      \$12,388.19      0.52367841      \$6,487.43

0      \$0.00      STAT      999999      STATE OF WISCONSIN

0.00559120      \$36.27      CNTY      16      DOUGLAS COUNTY

0.00393590      \$25.53      MUNI      16004      TOWN OF BENNETT

0.01045670      \$67.84      REG      165397      SCH D OF SOLON SPRINGS

0.00041440      \$2.69      VTAE      001700      NORTHWOOD TECHNICAL COLLEGE

Parcel Total:      \$132.33

File Number Total:      \$2,204.14

Municipality Total:      \$2,449.64



# State of Wisconsin / Department of Natural Resources

Tony Evers , Governor

, Secretary

2/5/2025

## Chapter 70.114 - Aids Payment Worksheet For Tax Year 2024(Payment Year 2025) - Payment Due January 31, 2025

1504 of 7093

DETAIL FOR TOWN OF BRULE, DOUGLAS COUNTY

Acres	Est. Adjust. Purch. Price	Level of Assessment	Adjusted Local Value	Net Gen. Tax Rate	Calc. Aid Pay Amount	Type	Code	Taxing Jurisdiction Description
FILE NO: NF 697 *			DATE OF PURCHASE: 02/15/1994			GRANTOR: EDWARD M LAND		
LEGAL DESCRIPTION: T48 R10-W S14 NE OF NENW				PARCEL NO: BR-006-00593-00		CONTROL NO: 72343		
10	\$129,463.69	1.04371731	\$135,123.49					
				0	\$0.00	STAT	999999	STATE OF WISCONSIN
				0.00282180	\$381.29	CNTY	16	DOUGLAS COUNTY
				0.00265880	\$359.27	MUNI	16006	TOWN OF BRULE
				0.00590250	\$797.56	REG	163297	SCH D OF MAPLE
				0.00020910	\$28.25	VTAE	001700	NORTHWOOD TECHNICAL COLLEGE
<b>Parcel Total:</b>					<b>\$1,566.37</b>			

File Number Total: \$1,566.37

FILE NO: NF 709 *			DATE OF PURCHASE: 11/03/1994			GRANTOR: THOMAS J SNODGRASS		
LEGAL DESCRIPTION: T48 R10-W S22 PT OF NENE				PARCEL NO: BR-006-00713-00		CONTROL NO: 73793		
7.74	\$381,062.93	1.04371731	\$397,721.98					
				0	\$0.00	STAT	999999	STATE OF WISCONSIN
				0.00282180	\$1,122.27	CNTY	16	DOUGLAS COUNTY
				0.00265880	\$1,057.47	MUNI	16006	TOWN OF BRULE
				0.00590250	\$2,347.55	REG	163297	SCH D OF MAPLE
				0.00020910	\$83.16	VTAE	001700	NORTHWOOD TECHNICAL COLLEGE
<b>Parcel Total:</b>					<b>\$4,610.45</b>			

File Number Total: \$4,610.45



# State of Wisconsin / Department of Natural Resources

Tony Evers , Governor

, Secretary

2/5/2025

## Chapter 70.114 - Aids Payment Worksheet For Tax Year 2024(Payment Year 2025) - Payment Due January 31, 2025

1505 of 7093

FILE NO: NF 712 *		DATE OF PURCHASE: 01/09/1995			GRANTOR: CHARLES J MUGGENTHALER			
LEGAL DESCRIPTION: T47 R10-W S11 PT OF NESE				PARCEL NO: BR-006-00149-00		CONTROL NO: 74145		
3	\$20,556.28	1.04371731	\$21,454.95					
				0	\$0.00	STAT	999999	STATE OF WISCONSIN
				0.00282180	\$60.54	CNTY	16	DOUGLAS COUNTY
				0.00265880	\$57.04	MUNI	16006	TOWN OF BRULE
				0.00590250	\$126.64	REG	163297	SCH D OF MAPLE
				0.00020910	\$4.49	VTAE	001700	NORTHWOOD TECHNICAL COLLEGE
Parcel Total:					\$248.71			

File Number Total:		\$248.71					
--------------------	--	----------	--	--	--	--	--

FILE NO: NF 749 *		DATE OF PURCHASE: 04/13/1998			GRANTOR: LOUISE TURNBULL			
LEGAL DESCRIPTION: T47 R10-W S27 PT OF SWNW				PARCEL NO: BR-006-00365-00		CONTROL NO: 80456		
2.5	\$22,601.31	1.04371731	\$23,589.38					
				0	\$0.00	STAT	999999	STATE OF WISCONSIN
				0.00282180	\$66.56	CNTY	16	DOUGLAS COUNTY
				0.00265880	\$62.72	MUNI	16006	TOWN OF BRULE
				0.00590250	\$139.24	REG	163297	SCH D OF MAPLE
				0.00020910	\$4.93	VTAE	001700	NORTHWOOD TECHNICAL COLLEGE
Parcel Total:					\$273.45			

File Number Total:		\$273.45					
--------------------	--	----------	--	--	--	--	--



# State of Wisconsin / Department of Natural Resources

Tony Evers , Governor

, Secretary

2/5/2025

## Chapter 70.114 - Aids Payment Worksheet For Tax Year 2024(Payment Year 2025) - Payment Due January 31, 2025

1506 of 7093

FILE NO: NF 804 *	DATE OF PURCHASE: 02/05/2004	GRANTOR: FJELSTAD REVOCABLE TRUST
LEGAL DESCRIPTION: T47 R10-W S14 N1/2 S1/2 SESW	PARCEL NO: BR-006-00222-00	CONTROL NO: 92173
6.4	\$112,472.82	1.04371731 \$117,389.83
	0	\$0.00 STAT 999999 STATE OF WISCONSIN
	0.00282180	\$331.25 CNTY 16 DOUGLAS COUNTY
	0.00265880	\$312.12 MUNI 16006 TOWN OF BRULE
	0.00590250	\$692.89 REG 163297 SCH D OF MAPLE
	0.00020910	\$24.55 VTAE 001700 NORTHWOOD TECHNICAL COLLEGE
Parcel Total:		\$1,360.81

File Number Total:	\$1,360.81
--------------------	------------

FILE NO: NF 806 *	DATE OF PURCHASE: 05/18/2004	GRANTOR: ROBERTA MIKKOLA
LEGAL DESCRIPTION: T48 R10-W S22 NWSE	PARCEL NO: BR-006-00732-00	CONTROL NO: 91484
40	\$39,696.29	1.04371731 \$41,431.70
	0	\$0.00 STAT 999999 STATE OF WISCONSIN
	0.00282180	\$116.91 CNTY 16 DOUGLAS COUNTY
	0.00265880	\$110.16 MUNI 16006 TOWN OF BRULE
	0.00590250	\$244.55 REG 163297 SCH D OF MAPLE
	0.00020910	\$8.66 VTAE 001700 NORTHWOOD TECHNICAL COLLEGE
Parcel Total:		\$480.28

File Number Total:	\$480.28
--------------------	----------



# State of Wisconsin / Department of Natural Resources

Tony Evers , Governor

, Secretary

2/5/2025

## Chapter 70.114 - Aids Payment Worksheet For Tax Year 2024(Payment Year 2025) - Payment Due January 31, 2025

1507 of 7093

FILE NO: NF 813 *		DATE OF PURCHASE: 11/04/2004			GRANTOR: RICHARD JARVI			
LEGAL DESCRIPTION: T48 R10-W S23 PT OF NESE				PARCEL NO: PART OF BR-006-00750-00		CONTROL NO: 91918		
12.7	\$37,049.87	1.04371731	\$38,669.59					
				0	\$0.00	STAT	999999	STATE OF WISCONSIN
				0.00282180	\$109.12	CNTY	16	DOUGLAS COUNTY
				0.00265880	\$102.82	MUNI	16006	TOWN OF BRULE
				0.00590250	\$228.25	REG	163297	SCH D OF MAPLE
				0.00020910	\$8.09	VTAE	001700	NORTHWOOD TECHNICAL COLLEGE
Parcel Total:					\$448.28			

File Number Total:		\$448.28	
--------------------	--	----------	--

FILE NO: NF 822 *		DATE OF PURCHASE: 05/18/2005			GRANTOR: WILLIAM E CULHANE			
LEGAL DESCRIPTION: T48 R10-W S11 PT OF SWSW				PARCEL NO: BR-006-00-00526-00		CONTROL NO: 93279		
15	\$38,082.70	1.04371731	\$39,747.58					
				0	\$0.00	STAT	999999	STATE OF WISCONSIN
				0.00282180	\$112.16	CNTY	16	DOUGLAS COUNTY
				0.00265880	\$105.68	MUNI	16006	TOWN OF BRULE
				0.00590250	\$234.61	REG	163297	SCH D OF MAPLE
				0.00020910	\$8.31	VTAE	001700	NORTHWOOD TECHNICAL COLLEGE
Parcel Total:					\$460.76			

File Number Total:		\$460.76	
--------------------	--	----------	--



# State of Wisconsin / Department of Natural Resources

Tony Evers , Governor

, Secretary

2/5/2025

## Chapter 70.114 - Aids Payment Worksheet For Tax Year 2024(Payment Year 2025) - Payment Due January 31, 2025

1508 of 7093

FILE NO: NF 831 *	DATE OF PURCHASE: 03/04/2006	GRANTOR: THOMAS H HEINRICH		
LEGAL DESCRIPTION: T48 R10-W S23 NENE	PARCEL NO: BR-006-00734-00	CONTROL NO: 95115		
40	\$75,787.57	1.04371731	\$79,100.80	
	0	\$0.00	STAT 999999	STATE OF WISCONSIN
	0.00282180	\$223.20	CNTY 16	DOUGLAS COUNTY
	0.00265880	\$210.31	MUNI 16006	TOWN OF BRULE
	0.00590250	\$466.89	REG 163297	SCH D OF MAPLE
	0.00020910	\$16.54	VTAE 001700	NORTHWOOD TECHNICAL COLLEGE
Parcel Total:		\$916.94		

File Number Total:	\$916.94
--------------------	----------

FILE NO: NF 30052 *	DATE OF PURCHASE: 05/11/2011	GRANTOR: Douglas County		
LEGAL DESCRIPTION: T47 R10-W S14 PT OF SESW	PARCEL NO: BR-006-00217-00	CONTROL NO: 122187		
3.09	\$46,384.83	1.04371731	\$48,412.65	
	0	\$0.00	STAT 999999	STATE OF WISCONSIN
	0.00282180	\$136.61	CNTY 16	DOUGLAS COUNTY
	0.00265880	\$128.72	MUNI 16006	TOWN OF BRULE
	0.00590250	\$285.76	REG 163297	SCH D OF MAPLE
	0.00020910	\$10.12	VTAE 001700	NORTHWOOD TECHNICAL COLLEGE
Parcel Total:		\$561.21		

File Number Total:	\$561.21
--------------------	----------





# State of Wisconsin / Department of Natural Resources

Tony Evers , Governor

, Secretary

2/5/2025

## Chapter 70.114 - Aids Payment Worksheet For Tax Year 2024(Payment Year 2025) - Payment Due January 31, 2025

1509 of 7093

FILE NO: NF 30060 *		DATE OF PURCHASE: 10/23/2012		GRANTOR: Wisconsin Department of Tran	
LEGAL DESCRIPTION: T47 R10-W S14 PT OF SESW		PARCEL NO: BR-006-00217-00		CONTROL NO: 123283	
1	\$628.04	1.04371731	\$655.50		
		0	\$0.00	STAT 999999	STATE OF WISCONSIN
		0.00282180	\$1.85	CNTY 16	DOUGLAS COUNTY
		0.00265880	\$1.74	MUNI 16006	TOWN OF BRULE
		0.00590250	\$3.87	REG 163297	SCH D OF MAPLE
		0.00020910	\$0.14	VTAE 001700	NORTHWOOD TECHNICAL COLLEGE
Parcel Total:			\$7.60		

LEGAL DESCRIPTION: T47 R10-W S14 PT OF NESW		PARCEL NO: BR-006-00217-00		CONTROL NO: 123284	
4.04	\$2,537.31	1.04371731	\$2,648.23		
		0	\$0.00	STAT 999999	STATE OF WISCONSIN
		0.00282180	\$7.47	CNTY 16	DOUGLAS COUNTY
		0.00265880	\$7.04	MUNI 16006	TOWN OF BRULE
		0.00590250	\$15.63	REG 163297	SCH D OF MAPLE
		0.00020910	\$0.55	VTAE 001700	NORTHWOOD TECHNICAL COLLEGE
Parcel Total:			\$30.69		

File Number Total:		\$38.29
--------------------	--	---------



# State of Wisconsin / Department of Natural Resources

Tony Evers , Governor

, Secretary

2/5/2025

## Chapter 70.114 - Aids Payment Worksheet For Tax Year 2024(Payment Year 2025) - Payment Due January 31, 2025

1510 of 7093

FILE NO: NF 30285 *		DATE OF PURCHASE: 12/22/2020		GRANTOR: E M Congdon Irrevocable Prop	
LEGAL DESCRIPTION: T47 R10-W S27 PT OF SENW		PARCEL NO: BR-006-00367-01		CONTROL NO: 139087	
27.9	\$235,594.25	1.04371731	\$245,893.80		
		0	\$0.00	STAT 999999	STATE OF WISCONSIN
		0.00282180	\$693.85	CNTY 16	DOUGLAS COUNTY
		0.00265880	\$653.78	MUNI 16006	TOWN OF BRULE
		0.00590250	\$1,451.39	REG 163297	SCH D OF MAPLE
		0.00020910	\$51.42	VTAE 001700	NORTHWOOD TECHNICAL COLLEGE
Parcel Total:			\$2,850.44		

LEGAL DESCRIPTION: T47 R10-W S27 PT OF NWSW		PARCEL NO: BR-006-00377-00		CONTROL NO: 140724	
20	\$27,917.91	1.04371731	\$29,138.41		
		0	\$0.00	STAT 999999	STATE OF WISCONSIN
		0.00282180	\$82.22	CNTY 16	DOUGLAS COUNTY
		0.00265880	\$77.47	MUNI 16006	TOWN OF BRULE
		0.00590250	\$171.99	REG 163297	SCH D OF MAPLE
		0.00020910	\$6.09	VTAE 001700	NORTHWOOD TECHNICAL COLLEGE
Parcel Total:			\$337.77		



# State of Wisconsin / Department of Natural Resources

Tony Evers , Governor

, Secretary

2/5/2025

## Chapter 70.114 - Aids Payment Worksheet For Tax Year 2024(Payment Year 2025) - Payment Due January 31, 2025

1511 of 7093

LEGAL DESCRIPTION: T47 R10-W S27 PT OF NESW	PARCEL NO: BR-006-00377-00	CONTROL NO: 140725
---	----------------------------	--------------------

2.28	\$19,252.86	1.04371731	\$20,094.55
------	-------------	------------	-------------

0	\$0.00	STAT	999999	STATE OF WISCONSIN
---	--------	------	--------	--------------------

0.00282180	\$56.70	CNTY	16	DOUGLAS COUNTY
------------	---------	------	----	----------------

0.00265880	\$53.43	MUNI	16006	TOWN OF BRULE
------------	---------	------	-------	---------------

0.00590250	\$118.61	REG	163297	SCH D OF MAPLE
------------	----------	-----	--------	----------------

0.00020910	\$4.20	VTAE	001700	NORTHWOOD TECHNICAL COLLEGE
------------	--------	------	--------	-----------------------------

Parcel Total:	\$232.94
---------------	----------

File Number Total:	\$3,421.15
--------------------	------------

FILE NO: NF 30297 *	DATE OF PURCHASE: 11/08/2022	GRANTOR: Robert E Diesch
---------------------	------------------------------	--------------------------

LEGAL DESCRIPTION: T47 R10-W S02 PT OF SESE	PARCEL NO: BR0060004300	CONTROL NO: 142836
---	-------------------------	--------------------

20	\$25,706.82	1.04371731	\$26,830.65
----	-------------	------------	-------------

0	\$0.00	STAT	999999	STATE OF WISCONSIN
---	--------	------	--------	--------------------

0.00282180	\$75.71	CNTY	16	DOUGLAS COUNTY
------------	---------	------	----	----------------

0.00265880	\$71.34	MUNI	16006	TOWN OF BRULE
------------	---------	------	-------	---------------

0.00590250	\$158.37	REG	163297	SCH D OF MAPLE
------------	----------	-----	--------	----------------

0.00020910	\$5.61	VTAE	001700	NORTHWOOD TECHNICAL COLLEGE
------------	--------	------	--------	-----------------------------

Parcel Total:	\$311.03
---------------	----------

File Number Total:	\$311.03
--------------------	----------

Municipality Total:	\$14,697.73
---------------------	-------------



# State of Wisconsin / Department of Natural Resources

Tony Evers , Governor

, Secretary

2/5/2025

## Chapter 70.114 - Aids Payment Worksheet For Tax Year 2024(Payment Year 2025) - Payment Due January 31, 2025

1512 of 7093

DETAIL FOR TOWN OF CLOVERLAND, DOUGLAS COUNTY

Acres	Est. Adjust. Purch. Price	Level of Assessment	Adjusted Local Value	Net Gen. Tax Rate	Calc. Aid Pay Amount	Taxing Jurisdiction Type	Code	Description
FILE NO: NF 666 *			DATE OF PURCHASE: 01/10/1992			GRANTOR: DALE MACKEY		
LEGAL DESCRIPTION: T49 R10-W S35 NWSE				PARCEL NO: CL-008-00496-00		CONTROL NO: 69915		
40	\$32,270.27	0.52652609	\$16,991.14					
				0	\$0.00	STAT	999999	STATE OF WISCONSIN
				0.00549140	\$93.31	CNTY	16	DOUGLAS COUNTY
				0.005285	\$89.80	MUNI	16008	TOWN OF CLOVERLAND
				0.01148470	\$195.14	REG	163297	SCH D OF MAPLE
				0.00040620	\$6.90	VTAE	001700	NORTHWOOD TECHNICAL COLLEGE
<b>Parcel Total:</b>					<b>\$385.15</b>			

LEGAL DESCRIPTION: T49 R10-W S35 PT OF SWSE				PARCEL NO: CL-008-00497-00		CONTROL NO: 69916		
39.16	\$32,266.52	0.52652609	\$16,989.16					
				0	\$0.00	STAT	999999	STATE OF WISCONSIN
				0.00549140	\$93.30	CNTY	16	DOUGLAS COUNTY
				0.005285	\$89.79	MUNI	16008	TOWN OF CLOVERLAND
				0.01148470	\$195.12	REG	163297	SCH D OF MAPLE
				0.00040620	\$6.90	VTAE	001700	NORTHWOOD TECHNICAL COLLEGE
<b>Parcel Total:</b>					<b>\$385.11</b>			



# State of Wisconsin / Department of Natural Resources

Tony Evers , Governor

, Secretary

2/5/2025

## Chapter 70.114 - Aids Payment Worksheet For Tax Year 2024(Payment Year 2025) - Payment Due January 31, 2025

1513 of 7093

LEGAL DESCRIPTION: T48 R10-W S02 PT OF NENE	PARCEL NO: CL-008-00021-00	CONTROL NO: 69917
---	----------------------------	-------------------

39.11	\$37,643.65	0.52652609	\$19,820.36
-------	-------------	------------	-------------

0	\$0.00	STAT	999999	STATE OF WISCONSIN
0.00549140	\$108.84	CNTY	16	DOUGLAS COUNTY
0.005285	\$104.75	MUNI	16008	TOWN OF CLOVERLAND
0.01148470	\$227.63	REG	163297	SCH D OF MAPLE
0.00040620	\$8.05	VTAE	001700	NORTHWOOD TECHNICAL COLLEGE

Parcel Total:	\$449.27
---------------	----------

File Number Total:	\$1,219.53
--------------------	------------

FILE NO: NF 706 *	DATE OF PURCHASE: 09/12/1994	GRANTOR: JULIE JOHNSON
-------------------	------------------------------	------------------------

LEGAL DESCRIPTION: T48 R10-W S03 PT OF NWNW	PARCEL NO: 47	CONTROL NO: 73746
---	---------------	-------------------

19.27	\$20,258.03	0.52652609	\$10,666.38
-------	-------------	------------	-------------

0	\$0.00	STAT	999999	STATE OF WISCONSIN
0.00549140	\$58.57	CNTY	16	DOUGLAS COUNTY
0.005285	\$56.37	MUNI	16008	TOWN OF CLOVERLAND
0.01148470	\$122.50	REG	163297	SCH D OF MAPLE
0.00040620	\$4.33	VTAE	001700	NORTHWOOD TECHNICAL COLLEGE

Parcel Total:	\$241.77
---------------	----------

File Number Total:	\$241.77
--------------------	----------



# State of Wisconsin / Department of Natural Resources

Tony Evers , Governor

, Secretary

2/5/2025

## Chapter 70.114 - Aids Payment Worksheet For Tax Year 2024(Payment Year 2025) - Payment Due January 31, 2025

1514 of 7093

FILE NO: NF 715 *				DATE OF PURCHASE: 01/17/1995				GRANTOR: LAWRENCE H DREWS			
LEGAL DESCRIPTION: T49 R10-W S34 PT OF NESE				PARCEL NO: CL-008-00473-00				CONTROL NO: 74432			
4	\$26,491.42	0.52652609	\$13,948.43								
				0	\$0.00	STAT	999999	STATE OF WISCONSIN			
				0.00549140	\$76.60	CNTY	16	DOUGLAS COUNTY			
				0.005285	\$73.72	MUNI	16008	TOWN OF CLOVERLAND			
				0.01148470	\$160.19	REG	163297	SCH D OF MAPLE			
				0.00040620	\$5.67	VTAE	001700	NORTHWOOD TECHNICAL COLLEGE			
Parcel Total:					\$316.18						

LEGAL DESCRIPTION: T49 R10-W S35 NWSW				PARCEL NO: CL-008-00488-00				CONTROL NO: 74433			
40	\$519,535.29	0.52652609	\$273,548.88								
				0	\$0.00	STAT	999999	STATE OF WISCONSIN			
				0.00549140	\$1,502.18	CNTY	16	DOUGLAS COUNTY			
				0.005285	\$1,445.70	MUNI	16008	TOWN OF CLOVERLAND			
				0.01148470	\$3,141.62	REG	163297	SCH D OF MAPLE			
				0.00040620	\$111.11	VTAE	001700	NORTHWOOD TECHNICAL COLLEGE			
Parcel Total:					\$6,200.61						

File Number Total:					\$6,516.79						
--------------------	--	--	--	--	------------	--	--	--	--	--	--



# State of Wisconsin / Department of Natural Resources

Tony Evers , Governor

, Secretary

2/5/2025

## Chapter 70.114 - Aids Payment Worksheet For Tax Year 2024(Payment Year 2025) - Payment Due January 31, 2025

1515 of 7093

FILE NO: NF 735 *		DATE OF PURCHASE: 07/05/1996			GRANTOR: ALLIE BECKMAN ESTATE			
LEGAL DESCRIPTION: T48 R10-W S02 PT OF SESE				PARCEL NO: CL-008-00038-00		CONTROL NO: 77235		
3	\$10,913.65	0.52652609	\$5,746.32					
				0	\$0.00	STAT	999999	STATE OF WISCONSIN
				0.00549140	\$31.56	CNTY	16	DOUGLAS COUNTY
				0.005285	\$30.37	MUNI	16008	TOWN OF CLOVERLAND
				0.01148470	\$65.99	REG	163297	SCH D OF MAPLE
				0.00040620	\$2.33	VTAE	001700	NORTHWOOD TECHNICAL COLLEGE
Parcel Total:				\$130.25				

File Number Total:		\$130.25					
--------------------	--	----------	--	--	--	--	--

FILE NO: NF 742 *		DATE OF PURCHASE: 02/05/1997			GRANTOR: TOINI E ANDERSON, ET AL			
LEGAL DESCRIPTION: T49 R10-W S15 PT OF SENE				PARCEL NO: CL-008-00212-00		CONTROL NO: 77723		
1	\$3,850.48	0.52652609	\$2,027.38					
				0	\$0.00	STAT	999999	STATE OF WISCONSIN
				0.00549140	\$11.13	CNTY	16	DOUGLAS COUNTY
				0.005285	\$10.71	MUNI	16008	TOWN OF CLOVERLAND
				0.01148470	\$23.28	REG	163297	SCH D OF MAPLE
				0.00040620	\$0.82	VTAE	001700	NORTHWOOD TECHNICAL COLLEGE
Parcel Total:				\$45.94				

File Number Total:		\$45.94					
--------------------	--	---------	--	--	--	--	--



# State of Wisconsin / Department of Natural Resources

Tony Evers , Governor

, Secretary

2/5/2025

## Chapter 70.114 - Aids Payment Worksheet For Tax Year 2024(Payment Year 2025) - Payment Due January 31, 2025

1516 of 7093

FILE NO: NF 815 *				DATE OF PURCHASE: 01/01/2005				GRANTOR: DAVID A KORHONEN			
LEGAL DESCRIPTION: T49 R10-W S10 PT OF SESE				PARCEL NO: CL-008-00165-00				CONTROL NO: 93384			
18.5	\$28,608.76	0.52652609	\$15,063.26								
				0	\$0.00	STAT	999999	STATE OF WISCONSIN			
				0.00549140	\$82.72	CNTY	16	DOUGLAS COUNTY			
				0.005285	\$79.61	MUNI	16008	TOWN OF CLOVERLAND			
				0.01148470	\$173.00	REG	163297	SCH D OF MAPLE			
				0.00040620	\$6.12	VTAE	001700	NORTHWOOD TECHNICAL COLLEGE			
				Parcel Total:	\$341.45						

				File Number Total:	\$341.45						
--	--	--	--	--------------------	----------	--	--	--	--	--	--

FILE NO: NF 842 *				DATE OF PURCHASE: 08/01/2007				GRANTOR: THE CONSERVATION FUND			
LEGAL DESCRIPTION: T49 R11-W S22 SESW				PARCEL NO: 097952				CONTROL NO: 97952			
40	\$26,398.23	0.52652609	\$13,899.35								
				0	\$0.00	STAT	999999	STATE OF WISCONSIN			
				0.00549140	\$76.33	CNTY	16	DOUGLAS COUNTY			
				0.005285	\$73.46	MUNI	16008	TOWN OF CLOVERLAND			
				0.01148470	\$159.63	REG	163297	SCH D OF MAPLE			
				0.00040620	\$5.65	VTAE	001700	NORTHWOOD TECHNICAL COLLEGE			
				Parcel Total:	\$315.07						





# State of Wisconsin / Department of Natural Resources

Tony Evers , Governor

, Secretary

2/5/2025

## Chapter 70.114 - Aids Payment Worksheet For Tax Year 2024(Payment Year 2025) - Payment Due January 31, 2025

1517 of 7093

LEGAL DESCRIPTION: T49 R11-W S24 NWNE				PARCEL NO: 097953				CONTROL NO: 97953			
40	\$26,398.23	0.52652609	\$13,899.35								
				0	\$0.00	STAT	999999	STATE OF WISCONSIN			
				0.00549140	\$76.33	CNTY	16	DOUGLAS COUNTY			
				0.005285	\$73.46	MUNI	16008	TOWN OF CLOVERLAND			
				0.01148470	\$159.63	REG	163297	SCH D OF MAPLE			
				0.00040620	\$5.65	VTAE	001700	NORTHWOOD TECHNICAL COLLEGE			
				Parcel Total:	\$315.07						

LEGAL DESCRIPTION: T49 R11-W S24 SWNE				PARCEL NO: 097954				CONTROL NO: 97954			
40	\$26,398.23	0.52652609	\$13,899.35								
				0	\$0.00	STAT	999999	STATE OF WISCONSIN			
				0.00549140	\$76.33	CNTY	16	DOUGLAS COUNTY			
				0.005285	\$73.46	MUNI	16008	TOWN OF CLOVERLAND			
				0.01148470	\$159.63	REG	163297	SCH D OF MAPLE			
				0.00040620	\$5.65	VTAE	001700	NORTHWOOD TECHNICAL COLLEGE			
				Parcel Total:	\$315.07						

LEGAL DESCRIPTION: T49 R11-W S24 W3/4 OF NENE				PARCEL NO: 097955				CONTROL NO: 97955			
30	\$19,798.67	0.52652609	\$10,424.52								
				0	\$0.00	STAT	999999	STATE OF WISCONSIN			
				0.00549140	\$57.25	CNTY	16	DOUGLAS COUNTY			
				0.005285	\$55.09	MUNI	16008	TOWN OF CLOVERLAND			
				0.01148470	\$119.72	REG	163297	SCH D OF MAPLE			
				0.00040620	\$4.23	VTAE	001700	NORTHWOOD TECHNICAL COLLEGE			
				Parcel Total:	\$236.29						



State of Wisconsin / Department of Natural Resources

Tony Evers , Governor

, Secretary

2/5/2025

Chapter 70.114 - Aids Payment Worksheet For Tax Year 2024(Payment Year 2025) - Payment Due January 31, 2025

1518 of 7093

LEGAL DESCRIPTION: T49 R11-W S24 SENE PARCEL NO: 097956 CONTROL NO: 97956

40 \$26,398.23 0.52652609 \$13,899.35

0 \$0.00 STAT 999999 STATE OF WISCONSIN
0.00549140 \$76.33 CNTY 16 DOUGLAS COUNTY
0.005285 \$73.46 MUNI 16008 TOWN OF CLOVERLAND
0.01148470 \$159.63 REG 163297 SCH D OF MAPLE
0.00040620 \$5.65 VTAE 001700 NORTHWOOD TECHNICAL COLLEGE

Parcel Total: \$315.07

LEGAL DESCRIPTION: T49 R11-W S24 NWNW PARCEL NO: 097957 CONTROL NO: 97957

40 \$26,398.23 0.52652609 \$13,899.35

0 \$0.00 STAT 999999 STATE OF WISCONSIN
0.00549140 \$76.33 CNTY 16 DOUGLAS COUNTY
0.005285 \$73.46 MUNI 16008 TOWN OF CLOVERLAND
0.01148470 \$159.63 REG 163297 SCH D OF MAPLE
0.00040620 \$5.65 VTAE 001700 NORTHWOOD TECHNICAL COLLEGE

Parcel Total: \$315.07

LEGAL DESCRIPTION: T49 R11-W S24 NENW PARCEL NO: 097958 CONTROL NO: 97958

40 \$26,398.23 0.52652609 \$13,899.35

0 \$0.00 STAT 999999 STATE OF WISCONSIN
0.00549140 \$76.33 CNTY 16 DOUGLAS COUNTY
0.005285 \$73.46 MUNI 16008 TOWN OF CLOVERLAND
0.01148470 \$159.63 REG 163297 SCH D OF MAPLE
0.00040620 \$5.65 VTAE 001700 NORTHWOOD TECHNICAL COLLEGE

Parcel Total: \$315.07



# State of Wisconsin / Department of Natural Resources

Tony Evers , Governor

, Secretary

2/5/2025

## Chapter 70.114 - Aids Payment Worksheet For Tax Year 2024(Payment Year 2025) - Payment Due January 31, 2025

1519 of 7093

LEGAL DESCRIPTION: T49 R10-W S12 PT OF NENE				PARCEL NO: 008-00174-00				CONTROL NO: 97959			
38.63	\$25,494.09	0.52652609	\$13,423.30								
				0	\$0.00	STAT	999999	STATE OF WISCONSIN			
				0.00549140	\$73.71	CNTY	16	DOUGLAS COUNTY			
				0.005285	\$70.94	MUNI	16008	TOWN OF CLOVERLAND			
				0.01148470	\$154.16	REG	163297	SCH D OF MAPLE			
				0.00040620	\$5.45	VTAE	001700	NORTHWOOD TECHNICAL COLLEGE			
				Parcel Total:	\$304.26						

LEGAL DESCRIPTION: T49 R10-W S12 PT OF NWNE				PARCEL NO: 008-00175-00				CONTROL NO: 97960			
36.67	\$24,200.57	0.52652609	\$12,742.23								
				0	\$0.00	STAT	999999	STATE OF WISCONSIN			
				0.00549140	\$69.97	CNTY	16	DOUGLAS COUNTY			
				0.005285	\$67.34	MUNI	16008	TOWN OF CLOVERLAND			
				0.01148470	\$146.34	REG	163297	SCH D OF MAPLE			
				0.00040620	\$5.18	VTAE	001700	NORTHWOOD TECHNICAL COLLEGE			
				Parcel Total:	\$288.83						

LEGAL DESCRIPTION: T49 R10-W S12 SWNE				PARCEL NO: 097961				CONTROL NO: 97961			
40	\$26,398.23	0.52652609	\$13,899.35								
				0	\$0.00	STAT	999999	STATE OF WISCONSIN			
				0.00549140	\$76.33	CNTY	16	DOUGLAS COUNTY			
				0.005285	\$73.46	MUNI	16008	TOWN OF CLOVERLAND			
				0.01148470	\$159.63	REG	163297	SCH D OF MAPLE			
				0.00040620	\$5.65	VTAE	001700	NORTHWOOD TECHNICAL COLLEGE			
				Parcel Total:	\$315.07						



# State of Wisconsin / Department of Natural Resources

Tony Evers , Governor

, Secretary

2/5/2025

## Chapter 70.114 - Aids Payment Worksheet For Tax Year 2024(Payment Year 2025) - Payment Due January 31, 2025

1520 of 7093

LEGAL DESCRIPTION: T49 R10-W S12 SENE				PARCEL NO: 097962	CONTROL NO: 97962			
40	\$26,398.23	0.52652609	\$13,899.35					
				0	\$0.00	STAT	999999	STATE OF WISCONSIN
				0.00549140	\$76.33	CNTY	16	DOUGLAS COUNTY
				0.005285	\$73.46	MUNI	16008	TOWN OF CLOVERLAND
				0.01148470	\$159.63	REG	163297	SCH D OF MAPLE
				0.00040620	\$5.65	VTAE	001700	NORTHWOOD TECHNICAL COLLEGE
Parcel Total:					\$315.07			

LEGAL DESCRIPTION: T49 R10-W S12 PT OF NWNW				PARCEL NO: 097963	CONTROL NO: 97963			
39	\$25,738.27	0.52652609	\$13,551.87					
				0	\$0.00	STAT	999999	STATE OF WISCONSIN
				0.00549140	\$74.42	CNTY	16	DOUGLAS COUNTY
				0.005285	\$71.62	MUNI	16008	TOWN OF CLOVERLAND
				0.01148470	\$155.64	REG	163297	SCH D OF MAPLE
				0.00040620	\$5.50	VTAE	001700	NORTHWOOD TECHNICAL COLLEGE
Parcel Total:					\$307.18			

LEGAL DESCRIPTION: T49 R10-W S12 PT OF NENW				PARCEL NO: 097964	CONTROL NO: 97964			
39	\$25,738.27	0.52652609	\$13,551.87					
				0	\$0.00	STAT	999999	STATE OF WISCONSIN
				0.00549140	\$74.42	CNTY	16	DOUGLAS COUNTY
				0.005285	\$71.62	MUNI	16008	TOWN OF CLOVERLAND
				0.01148470	\$155.64	REG	163297	SCH D OF MAPLE
				0.00040620	\$5.50	VTAE	001700	NORTHWOOD TECHNICAL COLLEGE
Parcel Total:					\$307.18			



# State of Wisconsin / Department of Natural Resources

Tony Evers , Governor

, Secretary

2/5/2025

## Chapter 70.114 - Aids Payment Worksheet For Tax Year 2024(Payment Year 2025) - Payment Due January 31, 2025

1521 of 7093

LEGAL DESCRIPTION: T49 R10-W S12 PT OF SWNW				PARCEL NO: 097965				CONTROL NO: 97965			
39	\$25,738.27	0.52652609	\$13,551.87								
				0	\$0.00	STAT	999999	STATE OF WISCONSIN			
				0.00549140	\$74.42	CNTY	16	DOUGLAS COUNTY			
				0.005285	\$71.62	MUNI	16008	TOWN OF CLOVERLAND			
				0.01148470	\$155.64	REG	163297	SCH D OF MAPLE			
				0.00040620	\$5.50	VTAE	001700	NORTHWOOD TECHNICAL COLLEGE			
				Parcel Total:	\$307.18						

LEGAL DESCRIPTION: T49 R10-W S12 PT OF SENW				PARCEL NO: 097966				CONTROL NO: 97966			
39	\$25,738.27	0.52652609	\$13,551.87								
				0	\$0.00	STAT	999999	STATE OF WISCONSIN			
				0.00549140	\$74.42	CNTY	16	DOUGLAS COUNTY			
				0.005285	\$71.62	MUNI	16008	TOWN OF CLOVERLAND			
				0.01148470	\$155.64	REG	163297	SCH D OF MAPLE			
				0.00040620	\$5.50	VTAE	001700	NORTHWOOD TECHNICAL COLLEGE			
				Parcel Total:	\$307.18						

LEGAL DESCRIPTION: T49 R10-W S12 PT OF NWSW				PARCEL NO: 097967				CONTROL NO: 97967			
39	\$25,738.27	0.52652609	\$13,551.87								
				0	\$0.00	STAT	999999	STATE OF WISCONSIN			
				0.00549140	\$74.42	CNTY	16	DOUGLAS COUNTY			
				0.005285	\$71.62	MUNI	16008	TOWN OF CLOVERLAND			
				0.01148470	\$155.64	REG	163297	SCH D OF MAPLE			
				0.00040620	\$5.50	VTAE	001700	NORTHWOOD TECHNICAL COLLEGE			
				Parcel Total:	\$307.18						



# State of Wisconsin / Department of Natural Resources

Tony Evers , Governor

, Secretary

2/5/2025

## Chapter 70.114 - Aids Payment Worksheet For Tax Year 2024(Payment Year 2025) - Payment Due January 31, 2025

1522 of 7093

LEGAL DESCRIPTION: T49 R10-W S12 PT OF NESW				PARCEL NO: 097968				CONTROL NO: 97968	
39	\$25,738.27	0.52652609	\$13,551.87						
				0	\$0.00	STAT	999999	STATE OF WISCONSIN	
				0.00549140	\$74.42	CNTY	16	DOUGLAS COUNTY	
				0.005285	\$71.62	MUNI	16008	TOWN OF CLOVERLAND	
				0.01148470	\$155.64	REG	163297	SCH D OF MAPLE	
				0.00040620	\$5.50	VTAE	001700	NORTHWOOD TECHNICAL COLLEGE	
Parcel Total:					\$307.18				

LEGAL DESCRIPTION: T49 R10-W S12 PT OF SWSW				PARCEL NO: 097969				CONTROL NO: 97969	
39	\$25,738.27	0.52652609	\$13,551.87						
				0	\$0.00	STAT	999999	STATE OF WISCONSIN	
				0.00549140	\$74.42	CNTY	16	DOUGLAS COUNTY	
				0.005285	\$71.62	MUNI	16008	TOWN OF CLOVERLAND	
				0.01148470	\$155.64	REG	163297	SCH D OF MAPLE	
				0.00040620	\$5.50	VTAE	001700	NORTHWOOD TECHNICAL COLLEGE	
Parcel Total:					\$307.18				

LEGAL DESCRIPTION: T49 R10-W S12 PT OF SESW				PARCEL NO: 097970				CONTROL NO: 97970	
39	\$25,738.27	0.52652609	\$13,551.87						
				0	\$0.00	STAT	999999	STATE OF WISCONSIN	
				0.00549140	\$74.42	CNTY	16	DOUGLAS COUNTY	
				0.005285	\$71.62	MUNI	16008	TOWN OF CLOVERLAND	
				0.01148470	\$155.64	REG	163297	SCH D OF MAPLE	
				0.00040620	\$5.50	VTAE	001700	NORTHWOOD TECHNICAL COLLEGE	
Parcel Total:					\$307.18				



# State of Wisconsin / Department of Natural Resources

Tony Evers , Governor

, Secretary

2/5/2025

## Chapter 70.114 - Aids Payment Worksheet For Tax Year 2024(Payment Year 2025) - Payment Due January 31, 2025

1523 of 7093

LEGAL DESCRIPTION: T49 R10-W S12 PT OF NWSE				PARCEL NO: 097971				CONTROL NO: 97971	
39	\$25,738.27	0.52652609	\$13,551.87	0	\$0.00	STAT	999999	STATE OF WISCONSIN	
				0.00549140	\$74.42	CNTY	16	DOUGLAS COUNTY	
				0.005285	\$71.62	MUNI	16008	TOWN OF CLOVERLAND	
				0.01148470	\$155.64	REG	163297	SCH D OF MAPLE	
				0.00040620	\$5.50	VTAE	001700	NORTHWOOD TECHNICAL COLLEGE	
Parcel Total:				\$307.18					

LEGAL DESCRIPTION: T49 R10-W S12 PT OF NESE				PARCEL NO: 097972				CONTROL NO: 97972	
39	\$25,738.27	0.52652609	\$13,551.87	0	\$0.00	STAT	999999	STATE OF WISCONSIN	
				0.00549140	\$74.42	CNTY	16	DOUGLAS COUNTY	
				0.005285	\$71.62	MUNI	16008	TOWN OF CLOVERLAND	
				0.01148470	\$155.64	REG	163297	SCH D OF MAPLE	
				0.00040620	\$5.50	VTAE	001700	NORTHWOOD TECHNICAL COLLEGE	
Parcel Total:				\$307.18					

LEGAL DESCRIPTION: T49 R10-W S12 PT OF SWSE				PARCEL NO: 097973				CONTROL NO: 97973	
39	\$25,738.27	0.52652609	\$13,551.87	0	\$0.00	STAT	999999	STATE OF WISCONSIN	
				0.00549140	\$74.42	CNTY	16	DOUGLAS COUNTY	
				0.005285	\$71.62	MUNI	16008	TOWN OF CLOVERLAND	
				0.01148470	\$155.64	REG	163297	SCH D OF MAPLE	
				0.00040620	\$5.50	VTAE	001700	NORTHWOOD TECHNICAL COLLEGE	
Parcel Total:				\$307.18					



# State of Wisconsin / Department of Natural Resources

Tony Evers , Governor

, Secretary

2/5/2025

## Chapter 70.114 - Aids Payment Worksheet For Tax Year 2024(Payment Year 2025) - Payment Due January 31, 2025

1524 of 7093

LEGAL DESCRIPTION: T49 R10-W S12 PT OF SESE				PARCEL NO: 097974				CONTROL NO: 97974	
39	\$25,738.27	0.52652609	\$13,551.87	0	\$0.00	STAT	999999	STATE OF WISCONSIN	
				0.00549140	\$74.42	CNTY	16	DOUGLAS COUNTY	
				0.005285	\$71.62	MUNI	16008	TOWN OF CLOVERLAND	
				0.01148470	\$155.64	REG	163297	SCH D OF MAPLE	
				0.00040620	\$5.50	VTAE	001700	NORTHWOOD TECHNICAL COLLEGE	
Parcel Total:				\$307.18					

LEGAL DESCRIPTION: T49 R10-W S13 NWNE				PARCEL NO: 097975				CONTROL NO: 97975	
40	\$26,398.23	0.52652609	\$13,899.35	0	\$0.00	STAT	999999	STATE OF WISCONSIN	
				0.00549140	\$76.33	CNTY	16	DOUGLAS COUNTY	
				0.005285	\$73.46	MUNI	16008	TOWN OF CLOVERLAND	
				0.01148470	\$159.63	REG	163297	SCH D OF MAPLE	
				0.00040620	\$5.65	VTAE	001700	NORTHWOOD TECHNICAL COLLEGE	
Parcel Total:				\$315.07					

LEGAL DESCRIPTION: T49 R10-W S13 NENE				PARCEL NO: 097976				CONTROL NO: 97976	
40	\$26,398.23	0.52652609	\$13,899.35	0	\$0.00	STAT	999999	STATE OF WISCONSIN	
				0.00549140	\$76.33	CNTY	16	DOUGLAS COUNTY	
				0.005285	\$73.46	MUNI	16008	TOWN OF CLOVERLAND	
				0.01148470	\$159.63	REG	163297	SCH D OF MAPLE	
				0.00040620	\$5.65	VTAE	001700	NORTHWOOD TECHNICAL COLLEGE	
Parcel Total:				\$315.07					





# State of Wisconsin / Department of Natural Resources

Tony Evers , Governor

, Secretary

2/5/2025

## Chapter 70.114 - Aids Payment Worksheet For Tax Year 2024(Payment Year 2025) - Payment Due January 31, 2025

1525 of 7093

LEGAL DESCRIPTION: T49 R10-W S13 SWNE				PARCEL NO: 097977	CONTROL NO: 97977			
40	\$26,398.23	0.52652609	\$13,899.35					
				0	\$0.00	STAT	999999	STATE OF WISCONSIN
				0.00549140	\$76.33	CNTY	16	DOUGLAS COUNTY
				0.005285	\$73.46	MUNI	16008	TOWN OF CLOVERLAND
				0.01148470	\$159.63	REG	163297	SCH D OF MAPLE
				0.00040620	\$5.65	VTAE	001700	NORTHWOOD TECHNICAL COLLEGE
Parcel Total:					\$315.07			

LEGAL DESCRIPTION: T49 R10-W S13 SENE				PARCEL NO: 097978	CONTROL NO: 97978			
40	\$26,398.23	0.52652609	\$13,899.35					
				0	\$0.00	STAT	999999	STATE OF WISCONSIN
				0.00549140	\$76.33	CNTY	16	DOUGLAS COUNTY
				0.005285	\$73.46	MUNI	16008	TOWN OF CLOVERLAND
				0.01148470	\$159.63	REG	163297	SCH D OF MAPLE
				0.00040620	\$5.65	VTAE	001700	NORTHWOOD TECHNICAL COLLEGE
Parcel Total:					\$315.07			

LEGAL DESCRIPTION: T49 R10-W S13 PT OF NWNW				PARCEL NO: 097979	CONTROL NO: 97979			
39	\$25,738.27	0.52652609	\$13,551.87					
				0	\$0.00	STAT	999999	STATE OF WISCONSIN
				0.00549140	\$74.42	CNTY	16	DOUGLAS COUNTY
				0.005285	\$71.62	MUNI	16008	TOWN OF CLOVERLAND
				0.01148470	\$155.64	REG	163297	SCH D OF MAPLE
				0.00040620	\$5.50	VTAE	001700	NORTHWOOD TECHNICAL COLLEGE
Parcel Total:					\$307.18			



# State of Wisconsin / Department of Natural Resources

Tony Evers , Governor

, Secretary

2/5/2025

## Chapter 70.114 - Aids Payment Worksheet For Tax Year 2024(Payment Year 2025) - Payment Due January 31, 2025

1526 of 7093

LEGAL DESCRIPTION: T49 R10-W S13 PT OF NENW				PARCEL NO: 097980				CONTROL NO: 97980	
39	\$25,738.27	0.52652609	\$13,551.87						
				0	\$0.00	STAT	999999	STATE OF WISCONSIN	
				0.00549140	\$74.42	CNTY	16	DOUGLAS COUNTY	
				0.005285	\$71.62	MUNI	16008	TOWN OF CLOVERLAND	
				0.01148470	\$155.64	REG	163297	SCH D OF MAPLE	
				0.00040620	\$5.50	VTAE	001700	NORTHWOOD TECHNICAL COLLEGE	
Parcel Total:					\$307.18				

LEGAL DESCRIPTION: T49 R10-W S13 PT OF SWNW				PARCEL NO: 097981				CONTROL NO: 97981	
39	\$25,738.27	0.52652609	\$13,551.87						
				0	\$0.00	STAT	999999	STATE OF WISCONSIN	
				0.00549140	\$74.42	CNTY	16	DOUGLAS COUNTY	
				0.005285	\$71.62	MUNI	16008	TOWN OF CLOVERLAND	
				0.01148470	\$155.64	REG	163297	SCH D OF MAPLE	
				0.00040620	\$5.50	VTAE	001700	NORTHWOOD TECHNICAL COLLEGE	
Parcel Total:					\$307.18				

LEGAL DESCRIPTION: T49 R10-W S13 PT OF SENW				PARCEL NO: 097982				CONTROL NO: 97982	
39	\$25,738.27	0.52652609	\$13,551.87						
				0	\$0.00	STAT	999999	STATE OF WISCONSIN	
				0.00549140	\$74.42	CNTY	16	DOUGLAS COUNTY	
				0.005285	\$71.62	MUNI	16008	TOWN OF CLOVERLAND	
				0.01148470	\$155.64	REG	163297	SCH D OF MAPLE	
				0.00040620	\$5.50	VTAE	001700	NORTHWOOD TECHNICAL COLLEGE	
Parcel Total:					\$307.18				



# State of Wisconsin / Department of Natural Resources

Tony Evers , Governor

, Secretary

2/5/2025

## Chapter 70.114 - Aids Payment Worksheet For Tax Year 2024(Payment Year 2025) - Payment Due January 31, 2025

1527 of 7093

LEGAL DESCRIPTION: T49 R10-W S13 NESW				PARCEL NO: 097983				CONTROL NO: 97983			
40	\$26,398.23	0.52652609	\$13,899.35								
				0	\$0.00	STAT	999999	STATE OF WISCONSIN			
				0.00549140	\$76.33	CNTY	16	DOUGLAS COUNTY			
				0.005285	\$73.46	MUNI	16008	TOWN OF CLOVERLAND			
				0.01148470	\$159.63	REG	163297	SCH D OF MAPLE			
				0.00040620	\$5.65	VTAE	001700	NORTHWOOD TECHNICAL COLLEGE			
				Parcel Total:		\$315.07					

LEGAL DESCRIPTION: T49 R10-W S13 PT OF NWSW				PARCEL NO: 008-00184-00				CONTROL NO: 97984			
36.53	\$24,108.18	0.52652609	\$12,693.58								
				0	\$0.00	STAT	999999	STATE OF WISCONSIN			
				0.00549140	\$69.71	CNTY	16	DOUGLAS COUNTY			
				0.005285	\$67.09	MUNI	16008	TOWN OF CLOVERLAND			
				0.01148470	\$145.78	REG	163297	SCH D OF MAPLE			
				0.00040620	\$5.16	VTAE	001700	NORTHWOOD TECHNICAL COLLEGE			
				Parcel Total:		\$287.74					

LEGAL DESCRIPTION: T49 R10-W S13 SESW				PARCEL NO: 097985				CONTROL NO: 97985			
40	\$26,398.23	0.52652609	\$13,899.35								
				0	\$0.00	STAT	999999	STATE OF WISCONSIN			
				0.00549140	\$76.33	CNTY	16	DOUGLAS COUNTY			
				0.005285	\$73.46	MUNI	16008	TOWN OF CLOVERLAND			
				0.01148470	\$159.63	REG	163297	SCH D OF MAPLE			
				0.00040620	\$5.65	VTAE	001700	NORTHWOOD TECHNICAL COLLEGE			
				Parcel Total:		\$315.07					



# State of Wisconsin / Department of Natural Resources

Tony Evers , Governor

, Secretary

2/5/2025

## Chapter 70.114 - Aids Payment Worksheet For Tax Year 2024(Payment Year 2025) - Payment Due January 31, 2025

1528 of 7093

LEGAL DESCRIPTION: T49 R10-W S13 NWSE				PARCEL NO: 097986				CONTROL NO: 97986	
40	\$26,398.23	0.52652609	\$13,899.35						
				0	\$0.00	STAT	999999	STATE OF WISCONSIN	
				0.00549140	\$76.33	CNTY	16	DOUGLAS COUNTY	
				0.005285	\$73.46	MUNI	16008	TOWN OF CLOVERLAND	
				0.01148470	\$159.63	REG	163297	SCH D OF MAPLE	
				0.00040620	\$5.65	VTAE	001700	NORTHWOOD TECHNICAL COLLEGE	
				Parcel Total:	\$315.07				

LEGAL DESCRIPTION: T49 R10-W S13 NESE				PARCEL NO: 097987				CONTROL NO: 97987	
40	\$26,398.23	0.52652609	\$13,899.35						
				0	\$0.00	STAT	999999	STATE OF WISCONSIN	
				0.00549140	\$76.33	CNTY	16	DOUGLAS COUNTY	
				0.005285	\$73.46	MUNI	16008	TOWN OF CLOVERLAND	
				0.01148470	\$159.63	REG	163297	SCH D OF MAPLE	
				0.00040620	\$5.65	VTAE	001700	NORTHWOOD TECHNICAL COLLEGE	
				Parcel Total:	\$315.07				

LEGAL DESCRIPTION: T49 R10-W S13 SWSE				PARCEL NO: 097988				CONTROL NO: 97988	
40	\$26,398.23	0.52652609	\$13,899.35						
				0	\$0.00	STAT	999999	STATE OF WISCONSIN	
				0.00549140	\$76.33	CNTY	16	DOUGLAS COUNTY	
				0.005285	\$73.46	MUNI	16008	TOWN OF CLOVERLAND	
				0.01148470	\$159.63	REG	163297	SCH D OF MAPLE	
				0.00040620	\$5.65	VTAE	001700	NORTHWOOD TECHNICAL COLLEGE	
				Parcel Total:	\$315.07				



# State of Wisconsin / Department of Natural Resources

Tony Evers , Governor

, Secretary

2/5/2025

## Chapter 70.114 - Aids Payment Worksheet For Tax Year 2024(Payment Year 2025) - Payment Due January 31, 2025

1529 of 7093

LEGAL DESCRIPTION: T49 R10-W S13 SESE				PARCEL NO: 097989				CONTROL NO: 97989	
40	\$26,398.23	0.52652609	\$13,899.35	0	\$0.00	STAT	999999	STATE OF WISCONSIN	
				0.00549140	\$76.33	CNTY	16	DOUGLAS COUNTY	
				0.005285	\$73.46	MUNI	16008	TOWN OF CLOVERLAND	
				0.01148470	\$159.63	REG	163297	SCH D OF MAPLE	
				0.00040620	\$5.65	VTAE	001700	NORTHWOOD TECHNICAL COLLEGE	
Parcel Total:				\$315.07					

LEGAL DESCRIPTION: T49 R10-W S24 NENE				PARCEL NO: 097990				CONTROL NO: 97990	
40	\$26,398.23	0.52652609	\$13,899.35	0	\$0.00	STAT	999999	STATE OF WISCONSIN	
				0.00549140	\$76.33	CNTY	16	DOUGLAS COUNTY	
				0.005285	\$73.46	MUNI	16008	TOWN OF CLOVERLAND	
				0.01148470	\$159.63	REG	163297	SCH D OF MAPLE	
				0.00040620	\$5.65	VTAE	001700	NORTHWOOD TECHNICAL COLLEGE	
Parcel Total:				\$315.07					

LEGAL DESCRIPTION: T49 R10-W S24 SENE				PARCEL NO: 097991				CONTROL NO: 97991	
40	\$26,398.23	0.52652609	\$13,899.35	0	\$0.00	STAT	999999	STATE OF WISCONSIN	
				0.00549140	\$76.33	CNTY	16	DOUGLAS COUNTY	
				0.005285	\$73.46	MUNI	16008	TOWN OF CLOVERLAND	
				0.01148470	\$159.63	REG	163297	SCH D OF MAPLE	
				0.00040620	\$5.65	VTAE	001700	NORTHWOOD TECHNICAL COLLEGE	
Parcel Total:				\$315.07					



# State of Wisconsin / Department of Natural Resources

Tony Evers , Governor

, Secretary

2/5/2025

## Chapter 70.114 - Aids Payment Worksheet For Tax Year 2024(Payment Year 2025) - Payment Due January 31, 2025

1530 of 7093

LEGAL DESCRIPTION: T49 R10-W S16 NWNE				PARCEL NO: 008-00228-00	CONTROL NO: 97992			
40	\$26,398.23	0.52652609	\$13,899.35					
				0	\$0.00	STAT	999999	STATE OF WISCONSIN
				0.00549140	\$76.33	CNTY	16	DOUGLAS COUNTY
				0.005285	\$73.46	MUNI	16008	TOWN OF CLOVERLAND
				0.01148470	\$159.63	REG	163297	SCH D OF MAPLE
				0.00040620	\$5.65	VTAE	001700	NORTHWOOD TECHNICAL COLLEGE
Parcel Total:					\$315.07			

LEGAL DESCRIPTION: T49 R10-W S16 SWNE				PARCEL NO: 008-00228-00	CONTROL NO: 97993			
40	\$26,398.23	0.52652609	\$13,899.35					
				0	\$0.00	STAT	999999	STATE OF WISCONSIN
				0.00549140	\$76.33	CNTY	16	DOUGLAS COUNTY
				0.005285	\$73.46	MUNI	16008	TOWN OF CLOVERLAND
				0.01148470	\$159.63	REG	163297	SCH D OF MAPLE
				0.00040620	\$5.65	VTAE	001700	NORTHWOOD TECHNICAL COLLEGE
Parcel Total:					\$315.07			

LEGAL DESCRIPTION: T49 R10-W S16 NWNW				PARCEL NO: 008-00230-00	CONTROL NO: 98020			
40	\$26,398.23	0.52652609	\$13,899.35					
				0	\$0.00	STAT	999999	STATE OF WISCONSIN
				0.00549140	\$76.33	CNTY	16	DOUGLAS COUNTY
				0.005285	\$73.46	MUNI	16008	TOWN OF CLOVERLAND
				0.01148470	\$159.63	REG	163297	SCH D OF MAPLE
				0.00040620	\$5.65	VTAE	001700	NORTHWOOD TECHNICAL COLLEGE
Parcel Total:					\$315.07			



# State of Wisconsin / Department of Natural Resources

Tony Evers , Governor

, Secretary

2/5/2025

## Chapter 70.114 - Aids Payment Worksheet For Tax Year 2024(Payment Year 2025) - Payment Due January 31, 2025

1531 of 7093

LEGAL DESCRIPTION: T49 R10-W S16 NENW	PARCEL NO: 008-00230-00	CONTROL NO: 98021
---------------------------------------	-------------------------	-------------------

40	\$26,398.23	0.52652609	\$13,899.35	
----	-------------	------------	-------------	--

0	\$0.00	STAT	999999	STATE OF WISCONSIN
0.00549140	\$76.33	CNTY	16	DOUGLAS COUNTY
0.005285	\$73.46	MUNI	16008	TOWN OF CLOVERLAND
0.01148470	\$159.63	REG	163297	SCH D OF MAPLE
0.00040620	\$5.65	VTAE	001700	NORTHWOOD TECHNICAL COLLEGE

Parcel Total:	\$315.07
---------------	----------

LEGAL DESCRIPTION: T49 R10-W S16 SWNW	PARCEL NO: 008-00230-00	CONTROL NO: 98022
---------------------------------------	-------------------------	-------------------

40	\$26,398.23	0.52652609	\$13,899.35	
----	-------------	------------	-------------	--

0	\$0.00	STAT	999999	STATE OF WISCONSIN
0.00549140	\$76.33	CNTY	16	DOUGLAS COUNTY
0.005285	\$73.46	MUNI	16008	TOWN OF CLOVERLAND
0.01148470	\$159.63	REG	163297	SCH D OF MAPLE
0.00040620	\$5.65	VTAE	001700	NORTHWOOD TECHNICAL COLLEGE

Parcel Total:	\$315.07
---------------	----------

LEGAL DESCRIPTION: T49 R10-W S16 SENW	PARCEL NO: 008-00230-00	CONTROL NO: 98023
---------------------------------------	-------------------------	-------------------

40	\$26,398.23	0.52652609	\$13,899.35	
----	-------------	------------	-------------	--

0	\$0.00	STAT	999999	STATE OF WISCONSIN
0.00549140	\$76.33	CNTY	16	DOUGLAS COUNTY
0.005285	\$73.46	MUNI	16008	TOWN OF CLOVERLAND
0.01148470	\$159.63	REG	163297	SCH D OF MAPLE
0.00040620	\$5.65	VTAE	001700	NORTHWOOD TECHNICAL COLLEGE

Parcel Total:	\$315.07
---------------	----------



# State of Wisconsin / Department of Natural Resources

Tony Evers , Governor

, Secretary

2/5/2025

## Chapter 70.114 - Aids Payment Worksheet For Tax Year 2024(Payment Year 2025) - Payment Due January 31, 2025

1532 of 7093

LEGAL DESCRIPTION: T49 R10-W S16 NESW	PARCEL NO: 008-00231-00	CONTROL NO: 98024
---------------------------------------	-------------------------	-------------------

40	\$26,398.23	0.52652609	\$13,899.35	
----	-------------	------------	-------------	--

0	\$0.00	STAT	999999	STATE OF WISCONSIN
0.00549140	\$76.33	CNTY	16	DOUGLAS COUNTY
0.005285	\$73.46	MUNI	16008	TOWN OF CLOVERLAND
0.01148470	\$159.63	REG	163297	SCH D OF MAPLE
0.00040620	\$5.65	VTAE	001700	NORTHWOOD TECHNICAL COLLEGE

Parcel Total:	\$315.07
---------------	----------

LEGAL DESCRIPTION: T49 R10-W S16 SESW	PARCEL NO: 008-00231-00	CONTROL NO: 98025
---------------------------------------	-------------------------	-------------------

40	\$26,398.23	0.52652609	\$13,899.35	
----	-------------	------------	-------------	--

0	\$0.00	STAT	999999	STATE OF WISCONSIN
0.00549140	\$76.33	CNTY	16	DOUGLAS COUNTY
0.005285	\$73.46	MUNI	16008	TOWN OF CLOVERLAND
0.01148470	\$159.63	REG	163297	SCH D OF MAPLE
0.00040620	\$5.65	VTAE	001700	NORTHWOOD TECHNICAL COLLEGE

Parcel Total:	\$315.07
---------------	----------

LEGAL DESCRIPTION: T49 R10-W S16 NWSW	PARCEL NO: 008-00231-00	CONTROL NO: 98026
---------------------------------------	-------------------------	-------------------

40	\$26,398.23	0.52652609	\$13,899.35	
----	-------------	------------	-------------	--

0	\$0.00	STAT	999999	STATE OF WISCONSIN
0.00549140	\$76.33	CNTY	16	DOUGLAS COUNTY
0.005285	\$73.46	MUNI	16008	TOWN OF CLOVERLAND
0.01148470	\$159.63	REG	163297	SCH D OF MAPLE
0.00040620	\$5.65	VTAE	001700	NORTHWOOD TECHNICAL COLLEGE

Parcel Total:	\$315.07
---------------	----------





State of Wisconsin / Department of Natural Resources

Tony Evers , Governor

, Secretary

2/5/2025

Chapter 70.114 - Aids Payment Worksheet For Tax Year 2024(Payment Year 2025) - Payment Due January 31, 2025

1533 of 7093

LEGAL DESCRIPTION: T49 R10-W S16 SWSW PARCEL NO: 008-00231-00 CONTROL NO: 98027

40 \$26,398.23 0.52652609 \$13,899.35

Table with columns for amount, parcel ID, tax type, and jurisdiction. Rows include STATE OF WISCONSIN, DOUGLAS COUNTY, TOWN OF CLOVERLAND, SCH D OF MAPLE, and NORTHWOOD TECHNICAL COLLEGE.

Parcel Total: \$315.07

LEGAL DESCRIPTION: T49 R10-W S16 NESE PARCEL NO: 008-00232-00 CONTROL NO: 98028

40 \$26,398.23 0.52652609 \$13,899.35

Table with columns for amount, parcel ID, tax type, and jurisdiction. Rows include STATE OF WISCONSIN, DOUGLAS COUNTY, TOWN OF CLOVERLAND, SCH D OF MAPLE, and NORTHWOOD TECHNICAL COLLEGE.

Parcel Total: \$315.07

LEGAL DESCRIPTION: T49 R10-W S16 NWSE PARCEL NO: 008-00233-00 CONTROL NO: 98029

40 \$26,398.23 0.52652609 \$13,899.35

Table with columns for amount, parcel ID, tax type, and jurisdiction. Rows include STATE OF WISCONSIN, DOUGLAS COUNTY, TOWN OF CLOVERLAND, SCH D OF MAPLE, and NORTHWOOD TECHNICAL COLLEGE.

Parcel Total: \$315.07



State of Wisconsin / Department of Natural Resources

Tony Evers , Governor

, Secretary

2/5/2025

Chapter 70.114 - Aids Payment Worksheet For Tax Year 2024(Payment Year 2025) - Payment Due January 31, 2025

1534 of 7093

LEGAL DESCRIPTION: T49 R10-W S16 SWSE				PARCEL NO: 008-00234-00				CONTROL NO: 98030	
40	\$26,398.23	0.52652609	\$13,899.35						
				0	\$0.00	STAT	999999	STATE OF WISCONSIN	
				0.00549140	\$76.33	CNTY	16	DOUGLAS COUNTY	
				0.005285	\$73.46	MUNI	16008	TOWN OF CLOVERLAND	
				0.01148470	\$159.63	REG	163297	SCH D OF MAPLE	
				0.00040620	\$5.65	VTAE	001700	NORTHWOOD TECHNICAL COLLEGE	
				Parcel Total:	\$315.07				

LEGAL DESCRIPTION: T49 R10-W S16 SESE				PARCEL NO: 008-00235-00				CONTROL NO: 98031	
40	\$26,398.23	0.52652609	\$13,899.35						
				0	\$0.00	STAT	999999	STATE OF WISCONSIN	
				0.00549140	\$76.33	CNTY	16	DOUGLAS COUNTY	
				0.005285	\$73.46	MUNI	16008	TOWN OF CLOVERLAND	
				0.01148470	\$159.63	REG	163297	SCH D OF MAPLE	
				0.00040620	\$5.65	VTAE	001700	NORTHWOOD TECHNICAL COLLEGE	
				Parcel Total:	\$315.07				

LEGAL DESCRIPTION: T49 R10-W S17 SWNE				PARCEL NO: 008-00236-02				CONTROL NO: 98032	
40	\$26,398.23	0.52652609	\$13,899.35						
				0	\$0.00	STAT	999999	STATE OF WISCONSIN	
				0.00549140	\$76.33	CNTY	16	DOUGLAS COUNTY	
				0.005285	\$73.46	MUNI	16008	TOWN OF CLOVERLAND	
				0.01148470	\$159.63	REG	163297	SCH D OF MAPLE	
				0.00040620	\$5.65	VTAE	001700	NORTHWOOD TECHNICAL COLLEGE	
				Parcel Total:	\$315.07				



# State of Wisconsin / Department of Natural Resources

Tony Evers , Governor

, Secretary

2/5/2025

## Chapter 70.114 - Aids Payment Worksheet For Tax Year 2024(Payment Year 2025) - Payment Due January 31, 2025

1535 of 7093

LEGAL DESCRIPTION: T49 R10-W S17 SENE	PARCEL NO: 008-00236-03	CONTROL NO: 98033
---------------------------------------	-------------------------	-------------------

40	\$26,398.23	0.52652609	\$13,899.35	
----	-------------	------------	-------------	--

0	\$0.00	STAT	999999	STATE OF WISCONSIN
0.00549140	\$76.33	CNTY	16	DOUGLAS COUNTY
0.005285	\$73.46	MUNI	16008	TOWN OF CLOVERLAND
0.01148470	\$159.63	REG	163297	SCH D OF MAPLE
0.00040620	\$5.65	VTAE	001700	NORTHWOOD TECHNICAL COLLEGE

Parcel Total:	\$315.07
---------------	----------

LEGAL DESCRIPTION: T49 R10-W S17 SENW	PARCEL NO: 008-00239-00	CONTROL NO: 98034
---------------------------------------	-------------------------	-------------------

40	\$26,398.23	0.52652609	\$13,899.35	
----	-------------	------------	-------------	--

0	\$0.00	STAT	999999	STATE OF WISCONSIN
0.00549140	\$76.33	CNTY	16	DOUGLAS COUNTY
0.005285	\$73.46	MUNI	16008	TOWN OF CLOVERLAND
0.01148470	\$159.63	REG	163297	SCH D OF MAPLE
0.00040620	\$5.65	VTAE	001700	NORTHWOOD TECHNICAL COLLEGE

Parcel Total:	\$315.07
---------------	----------

LEGAL DESCRIPTION: T49 R10-W S17 NESW	PARCEL NO: 008-00240-00	CONTROL NO: 98035
---------------------------------------	-------------------------	-------------------

40	\$26,398.23	0.52652609	\$13,899.35	
----	-------------	------------	-------------	--

0	\$0.00	STAT	999999	STATE OF WISCONSIN
0.00549140	\$76.33	CNTY	16	DOUGLAS COUNTY
0.005285	\$73.46	MUNI	16008	TOWN OF CLOVERLAND
0.01148470	\$159.63	REG	163297	SCH D OF MAPLE
0.00040620	\$5.65	VTAE	001700	NORTHWOOD TECHNICAL COLLEGE

Parcel Total:	\$315.07
---------------	----------



# State of Wisconsin / Department of Natural Resources

Tony Evers , Governor

, Secretary

2/5/2025

## Chapter 70.114 - Aids Payment Worksheet For Tax Year 2024(Payment Year 2025) - Payment Due January 31, 2025

1536 of 7093

LEGAL DESCRIPTION: T49 R10-W S17 SESW				PARCEL NO: 008-00240-00	CONTROL NO: 98036			
40	\$26,398.23	0.52652609	\$13,899.35					
				0	\$0.00	STAT	999999	STATE OF WISCONSIN
				0.00549140	\$76.33	CNTY	16	DOUGLAS COUNTY
				0.005285	\$73.46	MUNI	16008	TOWN OF CLOVERLAND
				0.01148470	\$159.63	REG	163297	SCH D OF MAPLE
				0.00040620	\$5.65	VTAE	001700	NORTHWOOD TECHNICAL COLLEGE
Parcel Total:					\$315.07			

LEGAL DESCRIPTION: T49 R10-W S17 NWSW				PARCEL NO: 008-00240-00	CONTROL NO: 98037			
40	\$26,398.23	0.52652609	\$13,899.35					
				0	\$0.00	STAT	999999	STATE OF WISCONSIN
				0.00549140	\$76.33	CNTY	16	DOUGLAS COUNTY
				0.005285	\$73.46	MUNI	16008	TOWN OF CLOVERLAND
				0.01148470	\$159.63	REG	163297	SCH D OF MAPLE
				0.00040620	\$5.65	VTAE	001700	NORTHWOOD TECHNICAL COLLEGE
Parcel Total:					\$315.07			

LEGAL DESCRIPTION: T49 R10-W S17 SWSW				PARCEL NO: 008-00240-00	CONTROL NO: 98038			
40	\$26,398.23	0.52652609	\$13,899.35					
				0	\$0.00	STAT	999999	STATE OF WISCONSIN
				0.00549140	\$76.33	CNTY	16	DOUGLAS COUNTY
				0.005285	\$73.46	MUNI	16008	TOWN OF CLOVERLAND
				0.01148470	\$159.63	REG	163297	SCH D OF MAPLE
				0.00040620	\$5.65	VTAE	001700	NORTHWOOD TECHNICAL COLLEGE
Parcel Total:					\$315.07			



# State of Wisconsin / Department of Natural Resources

Tony Evers , Governor

, Secretary

2/5/2025

## Chapter 70.114 - Aids Payment Worksheet For Tax Year 2024(Payment Year 2025) - Payment Due January 31, 2025

1537 of 7093

LEGAL DESCRIPTION: T49 R10-W S17 PT OF NESE				PARCEL NO: 008-00241-00				CONTROL NO: 98039	
40	\$26,398.23	0.52652609	\$13,899.35						
				0	\$0.00	STAT	999999	STATE OF WISCONSIN	
				0.00549140	\$76.33	CNTY	16	DOUGLAS COUNTY	
				0.005285	\$73.46	MUNI	16008	TOWN OF CLOVERLAND	
				0.01148470	\$159.63	REG	163297	SCH D OF MAPLE	
				0.00040620	\$5.65	VTAE	001700	NORTHWOOD TECHNICAL COLLEGE	
Parcel Total:					\$315.07				

LEGAL DESCRIPTION: T49 R10-W S21 NENE				PARCEL NO: 008-00275-00				CONTROL NO: 98040	
40	\$26,398.23	0.52652609	\$13,899.35						
				0	\$0.00	STAT	999999	STATE OF WISCONSIN	
				0.00549140	\$76.33	CNTY	16	DOUGLAS COUNTY	
				0.005285	\$73.46	MUNI	16008	TOWN OF CLOVERLAND	
				0.01148470	\$159.63	REG	163297	SCH D OF MAPLE	
				0.00040620	\$5.65	VTAE	001700	NORTHWOOD TECHNICAL COLLEGE	
Parcel Total:					\$315.07				

LEGAL DESCRIPTION: T49 R10-W S21 SENE				PARCEL NO: 008-00275-00				CONTROL NO: 98041	
40	\$26,398.23	0.52652609	\$13,899.35						
				0	\$0.00	STAT	999999	STATE OF WISCONSIN	
				0.00549140	\$76.33	CNTY	16	DOUGLAS COUNTY	
				0.005285	\$73.46	MUNI	16008	TOWN OF CLOVERLAND	
				0.01148470	\$159.63	REG	163297	SCH D OF MAPLE	
				0.00040620	\$5.65	VTAE	001700	NORTHWOOD TECHNICAL COLLEGE	
Parcel Total:					\$315.07				



# State of Wisconsin / Department of Natural Resources

Tony Evers , Governor

, Secretary

2/5/2025

## Chapter 70.114 - Aids Payment Worksheet For Tax Year 2024(Payment Year 2025) - Payment Due January 31, 2025

1538 of 7093

LEGAL DESCRIPTION: T49 R10-W S21 NWNE				PARCEL NO: 008-00276-00	CONTROL NO: 98042			
40	\$26,398.23	0.52652609	\$13,899.35					
				0	\$0.00	STAT	999999	STATE OF WISCONSIN
				0.00549140	\$76.33	CNTY	16	DOUGLAS COUNTY
				0.005285	\$73.46	MUNI	16008	TOWN OF CLOVERLAND
				0.01148470	\$159.63	REG	163297	SCH D OF MAPLE
				0.00040620	\$5.65	VTAE	001700	NORTHWOOD TECHNICAL COLLEGE
Parcel Total:					\$315.07			

LEGAL DESCRIPTION: T49 R10-W S21 SWNE				PARCEL NO: 008-00277-00	CONTROL NO: 98043			
40	\$26,398.23	0.52652609	\$13,899.35					
				0	\$0.00	STAT	999999	STATE OF WISCONSIN
				0.00549140	\$76.33	CNTY	16	DOUGLAS COUNTY
				0.005285	\$73.46	MUNI	16008	TOWN OF CLOVERLAND
				0.01148470	\$159.63	REG	163297	SCH D OF MAPLE
				0.00040620	\$5.65	VTAE	001700	NORTHWOOD TECHNICAL COLLEGE
Parcel Total:					\$315.07			

LEGAL DESCRIPTION: T49 R10-W S21 NWNW				PARCEL NO: 008-00278-00	CONTROL NO: 98044			
40	\$26,398.23	0.52652609	\$13,899.35					
				0	\$0.00	STAT	999999	STATE OF WISCONSIN
				0.00549140	\$76.33	CNTY	16	DOUGLAS COUNTY
				0.005285	\$73.46	MUNI	16008	TOWN OF CLOVERLAND
				0.01148470	\$159.63	REG	163297	SCH D OF MAPLE
				0.00040620	\$5.65	VTAE	001700	NORTHWOOD TECHNICAL COLLEGE
Parcel Total:					\$315.07			



# State of Wisconsin / Department of Natural Resources

Tony Evers , Governor

, Secretary

2/5/2025

## Chapter 70.114 - Aids Payment Worksheet For Tax Year 2024(Payment Year 2025) - Payment Due January 31, 2025

1539 of 7093

LEGAL DESCRIPTION: T49 R10-W S21 SWNW				PARCEL NO: 008-00278-00				CONTROL NO: 98045	
40	\$26,398.23	0.52652609	\$13,899.35	0	\$0.00	STAT	999999	STATE OF WISCONSIN	
				0.00549140	\$76.33	CNTY	16	DOUGLAS COUNTY	
				0.005285	\$73.46	MUNI	16008	TOWN OF CLOVERLAND	
				0.01148470	\$159.63	REG	163297	SCH D OF MAPLE	
				0.00040620	\$5.65	VTAE	001700	NORTHWOOD TECHNICAL COLLEGE	
Parcel Total:				\$315.07					

LEGAL DESCRIPTION: T49 R10-W S21 NENW				PARCEL NO: 008-00278-00				CONTROL NO: 98046	
40	\$26,398.23	0.52652609	\$13,899.35	0	\$0.00	STAT	999999	STATE OF WISCONSIN	
				0.00549140	\$76.33	CNTY	16	DOUGLAS COUNTY	
				0.005285	\$73.46	MUNI	16008	TOWN OF CLOVERLAND	
				0.01148470	\$159.63	REG	163297	SCH D OF MAPLE	
				0.00040620	\$5.65	VTAE	001700	NORTHWOOD TECHNICAL COLLEGE	
Parcel Total:				\$315.07					

LEGAL DESCRIPTION: T49 R10-W S21 SENW				PARCEL NO: 008-00278-00				CONTROL NO: 98047	
40	\$26,398.23	0.52652609	\$13,899.35	0	\$0.00	STAT	999999	STATE OF WISCONSIN	
				0.00549140	\$76.33	CNTY	16	DOUGLAS COUNTY	
				0.005285	\$73.46	MUNI	16008	TOWN OF CLOVERLAND	
				0.01148470	\$159.63	REG	163297	SCH D OF MAPLE	
				0.00040620	\$5.65	VTAE	001700	NORTHWOOD TECHNICAL COLLEGE	
Parcel Total:				\$315.07					



# State of Wisconsin / Department of Natural Resources

Tony Evers , Governor

, Secretary

2/5/2025

## Chapter 70.114 - Aids Payment Worksheet For Tax Year 2024(Payment Year 2025) - Payment Due January 31, 2025

1540 of 7093

LEGAL DESCRIPTION: T49 R10-W S21 NESW				PARCEL NO: 008-00279-00	CONTROL NO: 98048			
40	\$26,398.23	0.52652609	\$13,899.35					
				0	\$0.00	STAT	999999	STATE OF WISCONSIN
				0.00549140	\$76.33	CNTY	16	DOUGLAS COUNTY
				0.005285	\$73.46	MUNI	16008	TOWN OF CLOVERLAND
				0.01148470	\$159.63	REG	163297	SCH D OF MAPLE
				0.00040620	\$5.65	VTAE	001700	NORTHWOOD TECHNICAL COLLEGE
Parcel Total:					\$315.07			

LEGAL DESCRIPTION: T49 R10-W S21 NWSW				PARCEL NO: 008-00280-00	CONTROL NO: 98049			
40	\$26,398.23	0.52652609	\$13,899.35					
				0	\$0.00	STAT	999999	STATE OF WISCONSIN
				0.00549140	\$76.33	CNTY	16	DOUGLAS COUNTY
				0.005285	\$73.46	MUNI	16008	TOWN OF CLOVERLAND
				0.01148470	\$159.63	REG	163297	SCH D OF MAPLE
				0.00040620	\$5.65	VTAE	001700	NORTHWOOD TECHNICAL COLLEGE
Parcel Total:					\$315.07			

LEGAL DESCRIPTION: T49 R10-W S21 SWSW				PARCEL NO: 008-00280-00	CONTROL NO: 98050			
40	\$26,398.23	0.52652609	\$13,899.35					
				0	\$0.00	STAT	999999	STATE OF WISCONSIN
				0.00549140	\$76.33	CNTY	16	DOUGLAS COUNTY
				0.005285	\$73.46	MUNI	16008	TOWN OF CLOVERLAND
				0.01148470	\$159.63	REG	163297	SCH D OF MAPLE
				0.00040620	\$5.65	VTAE	001700	NORTHWOOD TECHNICAL COLLEGE
Parcel Total:					\$315.07			





# State of Wisconsin / Department of Natural Resources

Tony Evers , Governor

, Secretary

2/5/2025

## Chapter 70.114 - Aids Payment Worksheet For Tax Year 2024(Payment Year 2025) - Payment Due January 31, 2025

1541 of 7093

LEGAL DESCRIPTION: T49 R10-W S21 SESW	PARCEL NO: 008-00281-00	CONTROL NO: 98051
---------------------------------------	-------------------------	-------------------

40	\$26,398.23	0.52652609	\$13,899.35				
----	-------------	------------	-------------	--	--	--	--

0	\$0.00	STAT	999999	STATE OF WISCONSIN
0.00549140	\$76.33	CNTY	16	DOUGLAS COUNTY
0.005285	\$73.46	MUNI	16008	TOWN OF CLOVERLAND
0.01148470	\$159.63	REG	163297	SCH D OF MAPLE
0.00040620	\$5.65	VTAE	001700	NORTHWOOD TECHNICAL COLLEGE

Parcel Total:	\$315.07
---------------	----------

LEGAL DESCRIPTION: T49 R10-W S21 NESE	PARCEL NO: 008-00282-00	CONTROL NO: 98052
---------------------------------------	-------------------------	-------------------

40	\$26,398.23	0.52652609	\$13,899.35				
----	-------------	------------	-------------	--	--	--	--

0	\$0.00	STAT	999999	STATE OF WISCONSIN
0.00549140	\$76.33	CNTY	16	DOUGLAS COUNTY
0.005285	\$73.46	MUNI	16008	TOWN OF CLOVERLAND
0.01148470	\$159.63	REG	163297	SCH D OF MAPLE
0.00040620	\$5.65	VTAE	001700	NORTHWOOD TECHNICAL COLLEGE

Parcel Total:	\$315.07
---------------	----------

LEGAL DESCRIPTION: T49 R10-W S21 NWSE	PARCEL NO: 008-00283-00	CONTROL NO: 98053
---------------------------------------	-------------------------	-------------------

40	\$26,398.23	0.52652609	\$13,899.35				
----	-------------	------------	-------------	--	--	--	--

0	\$0.00	STAT	999999	STATE OF WISCONSIN
0.00549140	\$76.33	CNTY	16	DOUGLAS COUNTY
0.005285	\$73.46	MUNI	16008	TOWN OF CLOVERLAND
0.01148470	\$159.63	REG	163297	SCH D OF MAPLE
0.00040620	\$5.65	VTAE	001700	NORTHWOOD TECHNICAL COLLEGE

Parcel Total:	\$315.07
---------------	----------



# State of Wisconsin / Department of Natural Resources

Tony Evers , Governor

, Secretary

2/5/2025

## Chapter 70.114 - Aids Payment Worksheet For Tax Year 2024(Payment Year 2025) - Payment Due January 31, 2025

1542 of 7093

LEGAL DESCRIPTION: T49 R10-W S28 NENE	PARCEL NO: 008-002374-00	CONTROL NO: 98054
---------------------------------------	--------------------------	-------------------

40	\$26,398.23	0.52652609	\$13,899.35	
----	-------------	------------	-------------	--

	0	\$0.00	STAT	999999	STATE OF WISCONSIN
	0.00549140	\$76.33	CNTY	16	DOUGLAS COUNTY
	0.005285	\$73.46	MUNI	16008	TOWN OF CLOVERLAND
	0.01148470	\$159.63	REG	163297	SCH D OF MAPLE
	0.00040620	\$5.65	VTAE	001700	NORTHWOOD TECHNICAL COLLEGE

Parcel Total:	\$315.07
---------------	----------

LEGAL DESCRIPTION: T49 R10-W S28 NWNE	PARCEL NO: 008-002375-00	CONTROL NO: 98055
---------------------------------------	--------------------------	-------------------

40	\$26,398.23	0.52652609	\$13,899.35	
----	-------------	------------	-------------	--

	0	\$0.00	STAT	999999	STATE OF WISCONSIN
	0.00549140	\$76.33	CNTY	16	DOUGLAS COUNTY
	0.005285	\$73.46	MUNI	16008	TOWN OF CLOVERLAND
	0.01148470	\$159.63	REG	163297	SCH D OF MAPLE
	0.00040620	\$5.65	VTAE	001700	NORTHWOOD TECHNICAL COLLEGE

Parcel Total:	\$315.07
---------------	----------

LEGAL DESCRIPTION: T49 R10-W S28 SENE	PARCEL NO: 008-002377-00	CONTROL NO: 98056
---------------------------------------	--------------------------	-------------------

40	\$26,398.23	0.52652609	\$13,899.35	
----	-------------	------------	-------------	--

	0	\$0.00	STAT	999999	STATE OF WISCONSIN
	0.00549140	\$76.33	CNTY	16	DOUGLAS COUNTY
	0.005285	\$73.46	MUNI	16008	TOWN OF CLOVERLAND
	0.01148470	\$159.63	REG	163297	SCH D OF MAPLE
	0.00040620	\$5.65	VTAE	001700	NORTHWOOD TECHNICAL COLLEGE

Parcel Total:	\$315.07
---------------	----------



# State of Wisconsin / Department of Natural Resources

Tony Evers , Governor

, Secretary

2/5/2025

## Chapter 70.114 - Aids Payment Worksheet For Tax Year 2024(Payment Year 2025) - Payment Due January 31, 2025

1543 of 7093

LEGAL DESCRIPTION: T49 R10-W S17 NWSE				PARCEL NO: 008-00243-00	CONTROL NO: 98058			
40	\$26,398.23	0.52652609	\$13,899.35					
				0	\$0.00	STAT	999999	STATE OF WISCONSIN
				0.00549140	\$76.33	CNTY	16	DOUGLAS COUNTY
				0.005285	\$73.46	MUNI	16008	TOWN OF CLOVERLAND
				0.01148470	\$159.63	REG	163297	SCH D OF MAPLE
				0.00040620	\$5.65	VTAE	001700	NORTHWOOD TECHNICAL COLLEGE
Parcel Total:					\$315.07			

LEGAL DESCRIPTION: T49 R10-W S17 SWSE				PARCEL NO: 008-00244-00	CONTROL NO: 98059			
40	\$26,398.23	0.52652609	\$13,899.35					
				0	\$0.00	STAT	999999	STATE OF WISCONSIN
				0.00549140	\$76.33	CNTY	16	DOUGLAS COUNTY
				0.005285	\$73.46	MUNI	16008	TOWN OF CLOVERLAND
				0.01148470	\$159.63	REG	163297	SCH D OF MAPLE
				0.00040620	\$5.65	VTAE	001700	NORTHWOOD TECHNICAL COLLEGE
Parcel Total:					\$315.07			

LEGAL DESCRIPTION: T49 R10-W S17 SESE				PARCEL NO: 008-00245-00	CONTROL NO: 98060			
40	\$26,398.23	0.52652609	\$13,899.35					
				0	\$0.00	STAT	999999	STATE OF WISCONSIN
				0.00549140	\$76.33	CNTY	16	DOUGLAS COUNTY
				0.005285	\$73.46	MUNI	16008	TOWN OF CLOVERLAND
				0.01148470	\$159.63	REG	163297	SCH D OF MAPLE
				0.00040620	\$5.65	VTAE	001700	NORTHWOOD TECHNICAL COLLEGE
Parcel Total:					\$315.07			



# State of Wisconsin / Department of Natural Resources

Tony Evers , Governor

, Secretary

2/5/2025

## Chapter 70.114 - Aids Payment Worksheet For Tax Year 2024(Payment Year 2025) - Payment Due January 31, 2025

1544 of 7093

LEGAL DESCRIPTION: T49 R10-W S18 PT OF SWSW				PARCEL NO: 008-00250-00				CONTROL NO: 98061	
34.84	\$22,992.85	0.52652609	\$12,106.34						
				0	\$0.00	STAT	999999	STATE OF WISCONSIN	
				0.00549140	\$66.48	CNTY	16	DOUGLAS COUNTY	
				0.005285	\$63.98	MUNI	16008	TOWN OF CLOVERLAND	
				0.01148470	\$139.04	REG	163297	SCH D OF MAPLE	
				0.00040620	\$4.92	VTAE	001700	NORTHWOOD TECHNICAL COLLEGE	
				Parcel Total:	\$274.42				

LEGAL DESCRIPTION: T49 R10-W S18 SESW				PARCEL NO: 008-00251-00				CONTROL NO: 98062	
40	\$26,398.23	0.52652609	\$13,899.35						
				0	\$0.00	STAT	999999	STATE OF WISCONSIN	
				0.00549140	\$76.33	CNTY	16	DOUGLAS COUNTY	
				0.005285	\$73.46	MUNI	16008	TOWN OF CLOVERLAND	
				0.01148470	\$159.63	REG	163297	SCH D OF MAPLE	
				0.00040620	\$5.65	VTAE	001700	NORTHWOOD TECHNICAL COLLEGE	
				Parcel Total:	\$315.07				

LEGAL DESCRIPTION: T49 R10-W S18 NWSE				PARCEL NO: 008-00253-00				CONTROL NO: 98063	
40	\$26,398.23	0.52652609	\$13,899.35						
				0	\$0.00	STAT	999999	STATE OF WISCONSIN	
				0.00549140	\$76.33	CNTY	16	DOUGLAS COUNTY	
				0.005285	\$73.46	MUNI	16008	TOWN OF CLOVERLAND	
				0.01148470	\$159.63	REG	163297	SCH D OF MAPLE	
				0.00040620	\$5.65	VTAE	001700	NORTHWOOD TECHNICAL COLLEGE	
				Parcel Total:	\$315.07				



**State of Wisconsin / Department of Natural Resources**

Tony Evers , Governor

, Secretary

2/5/2025

**Chapter 70.114 - Aids Payment Worksheet For Tax Year 2024(Payment Year 2025) - Payment Due  
January 31, 2025**

1545 of 7093

LEGAL DESCRIPTION: T49 R10-W S18 SWSE				PARCEL NO: 008-00254-00	CONTROL NO: 98064			
40	\$26,398.23	0.52652609	\$13,899.35					
				0	\$0.00	STAT	999999	STATE OF WISCONSIN
				0.00549140	\$76.33	CNTY	16	DOUGLAS COUNTY
				0.005285	\$73.46	MUNI	16008	TOWN OF CLOVERLAND
				0.01148470	\$159.63	REG	163297	SCH D OF MAPLE
				0.00040620	\$5.65	VTAE	001700	NORTHWOOD TECHNICAL COLLEGE
Parcel Total:					\$315.07			

LEGAL DESCRIPTION: T49 R10-W S18 SESE				PARCEL NO: 008-00255-00	CONTROL NO: 98065			
40	\$26,398.23	0.52652609	\$13,899.35					
				0	\$0.00	STAT	999999	STATE OF WISCONSIN
				0.00549140	\$76.33	CNTY	16	DOUGLAS COUNTY
				0.005285	\$73.46	MUNI	16008	TOWN OF CLOVERLAND
				0.01148470	\$159.63	REG	163297	SCH D OF MAPLE
				0.00040620	\$5.65	VTAE	001700	NORTHWOOD TECHNICAL COLLEGE
Parcel Total:					\$315.07			

LEGAL DESCRIPTION: T49 R10-W S19 NENE				PARCEL NO: 008-00256-00	CONTROL NO: 98066			
40	\$26,398.23	0.52652609	\$13,899.35					
				0	\$0.00	STAT	999999	STATE OF WISCONSIN
				0.00549140	\$76.33	CNTY	16	DOUGLAS COUNTY
				0.005285	\$73.46	MUNI	16008	TOWN OF CLOVERLAND
				0.01148470	\$159.63	REG	163297	SCH D OF MAPLE
				0.00040620	\$5.65	VTAE	001700	NORTHWOOD TECHNICAL COLLEGE
Parcel Total:					\$315.07			



# State of Wisconsin / Department of Natural Resources

Tony Evers , Governor

, Secretary

2/5/2025

## Chapter 70.114 - Aids Payment Worksheet For Tax Year 2024(Payment Year 2025) - Payment Due January 31, 2025

1546 of 7093

LEGAL DESCRIPTION: T49 R10-W S19 SENE				PARCEL NO: 008-00256-00	CONTROL NO: 98067			
40	\$26,398.23	0.52652609	\$13,899.35					
				0	\$0.00	STAT	999999	STATE OF WISCONSIN
				0.00549140	\$76.33	CNTY	16	DOUGLAS COUNTY
				0.005285	\$73.46	MUNI	16008	TOWN OF CLOVERLAND
				0.01148470	\$159.63	REG	163297	SCH D OF MAPLE
				0.00040620	\$5.65	VTAE	001700	NORTHWOOD TECHNICAL COLLEGE
Parcel Total:					\$315.07			

LEGAL DESCRIPTION: T49 R10-W S19 NWNE				PARCEL NO: 008-00257-00	CONTROL NO: 98068			
40	\$26,398.23	0.52652609	\$13,899.35					
				0	\$0.00	STAT	999999	STATE OF WISCONSIN
				0.00549140	\$76.33	CNTY	16	DOUGLAS COUNTY
				0.005285	\$73.46	MUNI	16008	TOWN OF CLOVERLAND
				0.01148470	\$159.63	REG	163297	SCH D OF MAPLE
				0.00040620	\$5.65	VTAE	001700	NORTHWOOD TECHNICAL COLLEGE
Parcel Total:					\$315.07			

LEGAL DESCRIPTION: T49 R10-W S19 SWNE				PARCEL NO: 008-00257-00	CONTROL NO: 98069			
40	\$26,398.23	0.52652609	\$13,899.35					
				0	\$0.00	STAT	999999	STATE OF WISCONSIN
				0.00549140	\$76.33	CNTY	16	DOUGLAS COUNTY
				0.005285	\$73.46	MUNI	16008	TOWN OF CLOVERLAND
				0.01148470	\$159.63	REG	163297	SCH D OF MAPLE
				0.00040620	\$5.65	VTAE	001700	NORTHWOOD TECHNICAL COLLEGE
Parcel Total:					\$315.07			



# State of Wisconsin / Department of Natural Resources

Tony Evers , Governor

, Secretary

2/5/2025

## Chapter 70.114 - Aids Payment Worksheet For Tax Year 2024(Payment Year 2025) - Payment Due January 31, 2025

1547 of 7093

LEGAL DESCRIPTION: T49 R10-W S19 NESE                      PARCEL NO: 008-00268-00                      CONTROL NO: 98070

40      \$26,398.23      0.52652609      \$13,899.35

0	\$0.00	STAT	999999	STATE OF WISCONSIN
0.00549140	\$76.33	CNTY	16	DOUGLAS COUNTY
0.005285	\$73.46	MUNI	16008	TOWN OF CLOVERLAND
0.01148470	\$159.63	REG	163297	SCH D OF MAPLE
0.00040620	\$5.65	VTAE	001700	NORTHWOOD TECHNICAL COLLEGE

Parcel Total:                      \$315.07

LEGAL DESCRIPTION: T49 R10-W S19 SESE                      PARCEL NO: 008-00268-00                      CONTROL NO: 98071

40      \$26,398.23      0.52652609      \$13,899.35

0	\$0.00	STAT	999999	STATE OF WISCONSIN
0.00549140	\$76.33	CNTY	16	DOUGLAS COUNTY
0.005285	\$73.46	MUNI	16008	TOWN OF CLOVERLAND
0.01148470	\$159.63	REG	163297	SCH D OF MAPLE
0.00040620	\$5.65	VTAE	001700	NORTHWOOD TECHNICAL COLLEGE

Parcel Total:                      \$315.07

LEGAL DESCRIPTION: T49 R10-W S19 NWSE                      PARCEL NO: 008-00269-00                      CONTROL NO: 98072

40      \$26,398.23      0.52652609      \$13,899.35

0	\$0.00	STAT	999999	STATE OF WISCONSIN
0.00549140	\$76.33	CNTY	16	DOUGLAS COUNTY
0.005285	\$73.46	MUNI	16008	TOWN OF CLOVERLAND
0.01148470	\$159.63	REG	163297	SCH D OF MAPLE
0.00040620	\$5.65	VTAE	001700	NORTHWOOD TECHNICAL COLLEGE

Parcel Total:                      \$315.07



# State of Wisconsin / Department of Natural Resources

Tony Evers , Governor

, Secretary

2/5/2025

## Chapter 70.114 - Aids Payment Worksheet For Tax Year 2024(Payment Year 2025) - Payment Due January 31, 2025

1548 of 7093

LEGAL DESCRIPTION: T49 R10-W S19 SWSE	PARCEL NO: 008-00269-00	CONTROL NO: 98073
---------------------------------------	-------------------------	-------------------

40	\$26,398.23	0.52652609	\$13,899.35	
----	-------------	------------	-------------	--

0	\$0.00	STAT	999999	STATE OF WISCONSIN
0.00549140	\$76.33	CNTY	16	DOUGLAS COUNTY
0.005285	\$73.46	MUNI	16008	TOWN OF CLOVERLAND
0.01148470	\$159.63	REG	163297	SCH D OF MAPLE
0.00040620	\$5.65	VTAE	001700	NORTHWOOD TECHNICAL COLLEGE

Parcel Total:	\$315.07
---------------	----------

LEGAL DESCRIPTION: T49 R10-W S20 NWNE	PARCEL NO: 008-00270-00	CONTROL NO: 98074
---------------------------------------	-------------------------	-------------------

40	\$26,398.23	0.52652609	\$13,899.35	
----	-------------	------------	-------------	--

0	\$0.00	STAT	999999	STATE OF WISCONSIN
0.00549140	\$76.33	CNTY	16	DOUGLAS COUNTY
0.005285	\$73.46	MUNI	16008	TOWN OF CLOVERLAND
0.01148470	\$159.63	REG	163297	SCH D OF MAPLE
0.00040620	\$5.65	VTAE	001700	NORTHWOOD TECHNICAL COLLEGE

Parcel Total:	\$315.07
---------------	----------

LEGAL DESCRIPTION: T49 R10-W S20 SWNE	PARCEL NO: 008-00270-00	CONTROL NO: 98075
---------------------------------------	-------------------------	-------------------

40	\$26,398.23	0.52652609	\$13,899.35	
----	-------------	------------	-------------	--

0	\$0.00	STAT	999999	STATE OF WISCONSIN
0.00549140	\$76.33	CNTY	16	DOUGLAS COUNTY
0.005285	\$73.46	MUNI	16008	TOWN OF CLOVERLAND
0.01148470	\$159.63	REG	163297	SCH D OF MAPLE
0.00040620	\$5.65	VTAE	001700	NORTHWOOD TECHNICAL COLLEGE

Parcel Total:	\$315.07
---------------	----------





# State of Wisconsin / Department of Natural Resources

Tony Evers , Governor

, Secretary

2/5/2025

## Chapter 70.114 - Aids Payment Worksheet For Tax Year 2024(Payment Year 2025) - Payment Due January 31, 2025

1549 of 7093

LEGAL DESCRIPTION: T49 R10-W S20 NENE      PARCEL NO: 008-00270-00      CONTROL NO: 98076

40      \$26,398.23      0.52652609      \$13,899.35

0	\$0.00	STAT	999999	STATE OF WISCONSIN
0.00549140	\$76.33	CNTY	16	DOUGLAS COUNTY
0.005285	\$73.46	MUNI	16008	TOWN OF CLOVERLAND
0.01148470	\$159.63	REG	163297	SCH D OF MAPLE
0.00040620	\$5.65	VTAE	001700	NORTHWOOD TECHNICAL COLLEGE

Parcel Total:      \$315.07

LEGAL DESCRIPTION: T49 R10-W S20 SENE      PARCEL NO: 008-00270-00      CONTROL NO: 98077

40      \$26,398.23      0.52652609      \$13,899.35

0	\$0.00	STAT	999999	STATE OF WISCONSIN
0.00549140	\$76.33	CNTY	16	DOUGLAS COUNTY
0.005285	\$73.46	MUNI	16008	TOWN OF CLOVERLAND
0.01148470	\$159.63	REG	163297	SCH D OF MAPLE
0.00040620	\$5.65	VTAE	001700	NORTHWOOD TECHNICAL COLLEGE

Parcel Total:      \$315.07

LEGAL DESCRIPTION: T49 R10-W S20 NWNW      PARCEL NO: 008-00271-00      CONTROL NO: 98078

40      \$26,398.23      0.52652609      \$13,899.35

0	\$0.00	STAT	999999	STATE OF WISCONSIN
0.00549140	\$76.33	CNTY	16	DOUGLAS COUNTY
0.005285	\$73.46	MUNI	16008	TOWN OF CLOVERLAND
0.01148470	\$159.63	REG	163297	SCH D OF MAPLE
0.00040620	\$5.65	VTAE	001700	NORTHWOOD TECHNICAL COLLEGE

Parcel Total:      \$315.07



State of Wisconsin / Department of Natural Resources

Tony Evers, Governor

, Secretary

2/5/2025

Chapter 70.114 - Aids Payment Worksheet For Tax Year 2024(Payment Year 2025) - Payment Due January 31, 2025

1550 of 7093

LEGAL DESCRIPTION: T49 R10-W S20 SWNW PARCEL NO: 008-00271-00 CONTROL NO: 98079

40 \$26,398.23 0.52652609 \$13,899.35

0 \$0.00 STAT 999999 STATE OF WISCONSIN
0.00549140 \$76.33 CNTY 16 DOUGLAS COUNTY
0.005285 \$73.46 MUNI 16008 TOWN OF CLOVERLAND
0.01148470 \$159.63 REG 163297 SCH D OF MAPLE
0.00040620 \$5.65 VTAE 001700 NORTHWOOD TECHNICAL COLLEGE

Parcel Total: \$315.07

LEGAL DESCRIPTION: T49 R10-W S20 NENW PARCEL NO: 008-00271-00 CONTROL NO: 98080

40 \$26,398.23 0.52652609 \$13,899.35

0 \$0.00 STAT 999999 STATE OF WISCONSIN
0.00549140 \$76.33 CNTY 16 DOUGLAS COUNTY
0.005285 \$73.46 MUNI 16008 TOWN OF CLOVERLAND
0.01148470 \$159.63 REG 163297 SCH D OF MAPLE
0.00040620 \$5.65 VTAE 001700 NORTHWOOD TECHNICAL COLLEGE

Parcel Total: \$315.07

LEGAL DESCRIPTION: T49 R10-W S20 SENW PARCEL NO: 008-00271-00 CONTROL NO: 98081

40 \$26,398.23 0.52652609 \$13,899.35

0 \$0.00 STAT 999999 STATE OF WISCONSIN
0.00549140 \$76.33 CNTY 16 DOUGLAS COUNTY
0.005285 \$73.46 MUNI 16008 TOWN OF CLOVERLAND
0.01148470 \$159.63 REG 163297 SCH D OF MAPLE
0.00040620 \$5.65 VTAE 001700 NORTHWOOD TECHNICAL COLLEGE

Parcel Total: \$315.07



# State of Wisconsin / Department of Natural Resources

Tony Evers , Governor

, Secretary

2/5/2025

## Chapter 70.114 - Aids Payment Worksheet For Tax Year 2024(Payment Year 2025) - Payment Due January 31, 2025

1551 of 7093

LEGAL DESCRIPTION: T49 R10-W S20 NWSW				PARCEL NO: 008-00272-00				CONTROL NO: 98082	
40	\$26,398.23	0.52652609	\$13,899.35						
				0	\$0.00	STAT	999999	STATE OF WISCONSIN	
				0.00549140	\$76.33	CNTY	16	DOUGLAS COUNTY	
				0.005285	\$73.46	MUNI	16008	TOWN OF CLOVERLAND	
				0.01148470	\$159.63	REG	163297	SCH D OF MAPLE	
				0.00040620	\$5.65	VTAE	001700	NORTHWOOD TECHNICAL COLLEGE	
				Parcel Total:	\$315.07				

LEGAL DESCRIPTION: T49 R10-W S20 NESW				PARCEL NO: 008-00272-00				CONTROL NO: 98083	
40	\$26,398.23	0.52652609	\$13,899.35						
				0	\$0.00	STAT	999999	STATE OF WISCONSIN	
				0.00549140	\$76.33	CNTY	16	DOUGLAS COUNTY	
				0.005285	\$73.46	MUNI	16008	TOWN OF CLOVERLAND	
				0.01148470	\$159.63	REG	163297	SCH D OF MAPLE	
				0.00040620	\$5.65	VTAE	001700	NORTHWOOD TECHNICAL COLLEGE	
				Parcel Total:	\$315.07				

LEGAL DESCRIPTION: T49 R10-W S20 SWSW				PARCEL NO: 008-00273-00				CONTROL NO: 98084	
40	\$26,398.23	0.52652609	\$13,899.35						
				0	\$0.00	STAT	999999	STATE OF WISCONSIN	
				0.00549140	\$76.33	CNTY	16	DOUGLAS COUNTY	
				0.005285	\$73.46	MUNI	16008	TOWN OF CLOVERLAND	
				0.01148470	\$159.63	REG	163297	SCH D OF MAPLE	
				0.00040620	\$5.65	VTAE	001700	NORTHWOOD TECHNICAL COLLEGE	
				Parcel Total:	\$315.07				



# State of Wisconsin / Department of Natural Resources

Tony Evers , Governor

, Secretary

2/5/2025

## Chapter 70.114 - Aids Payment Worksheet For Tax Year 2024(Payment Year 2025) - Payment Due January 31, 2025

1552 of 7093

LEGAL DESCRIPTION: T49 R10-W S20 SESW				PARCEL NO: 008-00273-00				CONTROL NO: 98085	
40	\$26,398.23	0.52652609	\$13,899.35						
				0	\$0.00	STAT	999999	STATE OF WISCONSIN	
				0.00549140	\$76.33	CNTY	16	DOUGLAS COUNTY	
				0.005285	\$73.46	MUNI	16008	TOWN OF CLOVERLAND	
				0.01148470	\$159.63	REG	163297	SCH D OF MAPLE	
				0.00040620	\$5.65	VTAE	001700	NORTHWOOD TECHNICAL COLLEGE	
				Parcel Total:	\$315.07				

LEGAL DESCRIPTION: T49 R10-W S20 NWSE				PARCEL NO: 008-00274-00				CONTROL NO: 98086	
40	\$26,398.23	0.52652609	\$13,899.35						
				0	\$0.00	STAT	999999	STATE OF WISCONSIN	
				0.00549140	\$76.33	CNTY	16	DOUGLAS COUNTY	
				0.005285	\$73.46	MUNI	16008	TOWN OF CLOVERLAND	
				0.01148470	\$159.63	REG	163297	SCH D OF MAPLE	
				0.00040620	\$5.65	VTAE	001700	NORTHWOOD TECHNICAL COLLEGE	
				Parcel Total:	\$315.07				

LEGAL DESCRIPTION: T49 R10-W S20 SWSE				PARCEL NO: 008-00274-00				CONTROL NO: 98087	
40	\$26,398.23	0.52652609	\$13,899.35						
				0	\$0.00	STAT	999999	STATE OF WISCONSIN	
				0.00549140	\$76.33	CNTY	16	DOUGLAS COUNTY	
				0.005285	\$73.46	MUNI	16008	TOWN OF CLOVERLAND	
				0.01148470	\$159.63	REG	163297	SCH D OF MAPLE	
				0.00040620	\$5.65	VTAE	001700	NORTHWOOD TECHNICAL COLLEGE	
				Parcel Total:	\$315.07				



# State of Wisconsin / Department of Natural Resources

Tony Evers , Governor

, Secretary

2/5/2025

## Chapter 70.114 - Aids Payment Worksheet For Tax Year 2024(Payment Year 2025) - Payment Due January 31, 2025

1553 of 7093

LEGAL DESCRIPTION: T49 R10-W S20 NESE				PARCEL NO: 008-00274-00	CONTROL NO: 98088			
40	\$26,398.23	0.52652609	\$13,899.35					
				0	\$0.00	STAT	999999	STATE OF WISCONSIN
				0.00549140	\$76.33	CNTY	16	DOUGLAS COUNTY
				0.005285	\$73.46	MUNI	16008	TOWN OF CLOVERLAND
				0.01148470	\$159.63	REG	163297	SCH D OF MAPLE
				0.00040620	\$5.65	VTAE	001700	NORTHWOOD TECHNICAL COLLEGE
Parcel Total:					\$315.07			

LEGAL DESCRIPTION: T49 R10-W S20 SESE				PARCEL NO: 008-00274-00	CONTROL NO: 98089			
40	\$26,398.23	0.52652609	\$13,899.35					
				0	\$0.00	STAT	999999	STATE OF WISCONSIN
				0.00549140	\$76.33	CNTY	16	DOUGLAS COUNTY
				0.005285	\$73.46	MUNI	16008	TOWN OF CLOVERLAND
				0.01148470	\$159.63	REG	163297	SCH D OF MAPLE
				0.00040620	\$5.65	VTAE	001700	NORTHWOOD TECHNICAL COLLEGE
Parcel Total:					\$315.07			

LEGAL DESCRIPTION: T49 R10-W S28 NWNW				PARCEL NO: 008-00378-00	CONTROL NO: 98090			
40	\$26,398.23	0.52652609	\$13,899.35					
				0	\$0.00	STAT	999999	STATE OF WISCONSIN
				0.00549140	\$76.33	CNTY	16	DOUGLAS COUNTY
				0.005285	\$73.46	MUNI	16008	TOWN OF CLOVERLAND
				0.01148470	\$159.63	REG	163297	SCH D OF MAPLE
				0.00040620	\$5.65	VTAE	001700	NORTHWOOD TECHNICAL COLLEGE
Parcel Total:					\$315.07			



# State of Wisconsin / Department of Natural Resources

Tony Evers , Governor

, Secretary

2/5/2025

## Chapter 70.114 - Aids Payment Worksheet For Tax Year 2024(Payment Year 2025) - Payment Due January 31, 2025

1554 of 7093

LEGAL DESCRIPTION: T49 R10-W S28 NENW	PARCEL NO: 008-00378-00	CONTROL NO: 98091
---------------------------------------	-------------------------	-------------------

40	\$26,398.23	0.52652609	\$13,899.35	
----	-------------	------------	-------------	--

0	\$0.00	STAT	999999	STATE OF WISCONSIN
0.00549140	\$76.33	CNTY	16	DOUGLAS COUNTY
0.005285	\$73.46	MUNI	16008	TOWN OF CLOVERLAND
0.01148470	\$159.63	REG	163297	SCH D OF MAPLE
0.00040620	\$5.65	VTAE	001700	NORTHWOOD TECHNICAL COLLEGE

Parcel Total:	\$315.07
---------------	----------

LEGAL DESCRIPTION: T49 R10-W S28 SWNW	PARCEL NO: 008-00379-00	CONTROL NO: 98092
---------------------------------------	-------------------------	-------------------

40	\$26,398.23	0.52652609	\$13,899.35	
----	-------------	------------	-------------	--

0	\$0.00	STAT	999999	STATE OF WISCONSIN
0.00549140	\$76.33	CNTY	16	DOUGLAS COUNTY
0.005285	\$73.46	MUNI	16008	TOWN OF CLOVERLAND
0.01148470	\$159.63	REG	163297	SCH D OF MAPLE
0.00040620	\$5.65	VTAE	001700	NORTHWOOD TECHNICAL COLLEGE

Parcel Total:	\$315.07
---------------	----------

LEGAL DESCRIPTION: T49 R10-W S28 SENW	PARCEL NO: 008-00380-00	CONTROL NO: 98093
---------------------------------------	-------------------------	-------------------

40	\$26,398.23	0.52652609	\$13,899.35	
----	-------------	------------	-------------	--

0	\$0.00	STAT	999999	STATE OF WISCONSIN
0.00549140	\$76.33	CNTY	16	DOUGLAS COUNTY
0.005285	\$73.46	MUNI	16008	TOWN OF CLOVERLAND
0.01148470	\$159.63	REG	163297	SCH D OF MAPLE
0.00040620	\$5.65	VTAE	001700	NORTHWOOD TECHNICAL COLLEGE

Parcel Total:	\$315.07
---------------	----------



# State of Wisconsin / Department of Natural Resources

Tony Evers , Governor

, Secretary

2/5/2025

## Chapter 70.114 - Aids Payment Worksheet For Tax Year 2024(Payment Year 2025) - Payment Due January 31, 2025

1555 of 7093

LEGAL DESCRIPTION: T49 R10-W S28 NWSW				PARCEL NO: 008-00382-00				CONTROL NO: 98094	
40	\$26,398.23	0.52652609	\$13,899.35						
				0	\$0.00	STAT	999999	STATE OF WISCONSIN	
				0.00549140	\$76.33	CNTY	16	DOUGLAS COUNTY	
				0.005285	\$73.46	MUNI	16008	TOWN OF CLOVERLAND	
				0.01148470	\$159.63	REG	163297	SCH D OF MAPLE	
				0.00040620	\$5.65	VTAE	001700	NORTHWOOD TECHNICAL COLLEGE	
				Parcel Total:	\$315.07				

LEGAL DESCRIPTION: T49 R10-W S28 SWSW				PARCEL NO: 008-00382-00				CONTROL NO: 98095	
40	\$26,398.23	0.52652609	\$13,899.35						
				0	\$0.00	STAT	999999	STATE OF WISCONSIN	
				0.00549140	\$76.33	CNTY	16	DOUGLAS COUNTY	
				0.005285	\$73.46	MUNI	16008	TOWN OF CLOVERLAND	
				0.01148470	\$159.63	REG	163297	SCH D OF MAPLE	
				0.00040620	\$5.65	VTAE	001700	NORTHWOOD TECHNICAL COLLEGE	
				Parcel Total:	\$315.07				

LEGAL DESCRIPTION: T49 R10-W S29 NENE				PARCEL NO: 008-00390-00				CONTROL NO: 98096	
40	\$26,398.23	0.52652609	\$13,899.35						
				0	\$0.00	STAT	999999	STATE OF WISCONSIN	
				0.00549140	\$76.33	CNTY	16	DOUGLAS COUNTY	
				0.005285	\$73.46	MUNI	16008	TOWN OF CLOVERLAND	
				0.01148470	\$159.63	REG	163297	SCH D OF MAPLE	
				0.00040620	\$5.65	VTAE	001700	NORTHWOOD TECHNICAL COLLEGE	
				Parcel Total:	\$315.07				



# State of Wisconsin / Department of Natural Resources

Tony Evers , Governor

, Secretary

2/5/2025

## Chapter 70.114 - Aids Payment Worksheet For Tax Year 2024(Payment Year 2025) - Payment Due January 31, 2025

1556 of 7093

LEGAL DESCRIPTION: T49 R10-W S29 SWNE	PARCEL NO: 008-00390-00	CONTROL NO: 98097
---------------------------------------	-------------------------	-------------------

40	\$26,398.23	0.52652609	\$13,899.35	
----	-------------	------------	-------------	--

0	\$0.00	STAT	999999	STATE OF WISCONSIN
0.00549140	\$76.33	CNTY	16	DOUGLAS COUNTY
0.005285	\$73.46	MUNI	16008	TOWN OF CLOVERLAND
0.01148470	\$159.63	REG	163297	SCH D OF MAPLE
0.00040620	\$5.65	VTAE	001700	NORTHWOOD TECHNICAL COLLEGE

Parcel Total:	\$315.07
---------------	----------

LEGAL DESCRIPTION: T49 R10-W S29 NWNE	PARCEL NO: 008-00390-00	CONTROL NO: 98098
---------------------------------------	-------------------------	-------------------

40	\$26,398.23	0.52652609	\$13,899.35	
----	-------------	------------	-------------	--

0	\$0.00	STAT	999999	STATE OF WISCONSIN
0.00549140	\$76.33	CNTY	16	DOUGLAS COUNTY
0.005285	\$73.46	MUNI	16008	TOWN OF CLOVERLAND
0.01148470	\$159.63	REG	163297	SCH D OF MAPLE
0.00040620	\$5.65	VTAE	001700	NORTHWOOD TECHNICAL COLLEGE

Parcel Total:	\$315.07
---------------	----------

LEGAL DESCRIPTION: T49 R10-W S29 SENE	PARCEL NO: 008-00390-00	CONTROL NO: 98099
---------------------------------------	-------------------------	-------------------

40	\$26,398.23	0.52652609	\$13,899.35	
----	-------------	------------	-------------	--

0	\$0.00	STAT	999999	STATE OF WISCONSIN
0.00549140	\$76.33	CNTY	16	DOUGLAS COUNTY
0.005285	\$73.46	MUNI	16008	TOWN OF CLOVERLAND
0.01148470	\$159.63	REG	163297	SCH D OF MAPLE
0.00040620	\$5.65	VTAE	001700	NORTHWOOD TECHNICAL COLLEGE

Parcel Total:	\$315.07
---------------	----------





# State of Wisconsin / Department of Natural Resources

Tony Evers , Governor

, Secretary

2/5/2025

## Chapter 70.114 - Aids Payment Worksheet For Tax Year 2024(Payment Year 2025) - Payment Due January 31, 2025

1557 of 7093

LEGAL DESCRIPTION: T49 R10-W S29 NENW	PARCEL NO: 008-00391-00	CONTROL NO: 98100
---------------------------------------	-------------------------	-------------------

40	\$26,398.23	0.52652609	\$13,899.35				
----	-------------	------------	-------------	--	--	--	--

0	\$0.00	STAT	999999	STATE OF WISCONSIN
0.00549140	\$76.33	CNTY	16	DOUGLAS COUNTY
0.005285	\$73.46	MUNI	16008	TOWN OF CLOVERLAND
0.01148470	\$159.63	REG	163297	SCH D OF MAPLE
0.00040620	\$5.65	VTAE	001700	NORTHWOOD TECHNICAL COLLEGE

Parcel Total:	\$315.07
---------------	----------

LEGAL DESCRIPTION: T49 R10-W S29 SWNW	PARCEL NO: 008-00391-00	CONTROL NO: 98101
---------------------------------------	-------------------------	-------------------

40	\$26,398.23	0.52652609	\$13,899.35				
----	-------------	------------	-------------	--	--	--	--

0	\$0.00	STAT	999999	STATE OF WISCONSIN
0.00549140	\$76.33	CNTY	16	DOUGLAS COUNTY
0.005285	\$73.46	MUNI	16008	TOWN OF CLOVERLAND
0.01148470	\$159.63	REG	163297	SCH D OF MAPLE
0.00040620	\$5.65	VTAE	001700	NORTHWOOD TECHNICAL COLLEGE

Parcel Total:	\$315.07
---------------	----------

LEGAL DESCRIPTION: T49 R10-W S29 NWNW	PARCEL NO: 008-00391-00	CONTROL NO: 98102
---------------------------------------	-------------------------	-------------------

40	\$26,398.23	0.52652609	\$13,899.35				
----	-------------	------------	-------------	--	--	--	--

0	\$0.00	STAT	999999	STATE OF WISCONSIN
0.00549140	\$76.33	CNTY	16	DOUGLAS COUNTY
0.005285	\$73.46	MUNI	16008	TOWN OF CLOVERLAND
0.01148470	\$159.63	REG	163297	SCH D OF MAPLE
0.00040620	\$5.65	VTAE	001700	NORTHWOOD TECHNICAL COLLEGE

Parcel Total:	\$315.07
---------------	----------



# State of Wisconsin / Department of Natural Resources

Tony Evers , Governor

, Secretary

2/5/2025

## Chapter 70.114 - Aids Payment Worksheet For Tax Year 2024(Payment Year 2025) - Payment Due January 31, 2025

1558 of 7093

LEGAL DESCRIPTION: T49 R10-W S29 SENW				PARCEL NO: 008-00391-00				CONTROL NO: 98103	
40	\$26,398.23	0.52652609	\$13,899.35						
				0	\$0.00	STAT	999999	STATE OF WISCONSIN	
				0.00549140	\$76.33	CNTY	16	DOUGLAS COUNTY	
				0.005285	\$73.46	MUNI	16008	TOWN OF CLOVERLAND	
				0.01148470	\$159.63	REG	163297	SCH D OF MAPLE	
				0.00040620	\$5.65	VTAE	001700	NORTHWOOD TECHNICAL COLLEGE	
				Parcel Total:	\$315.07				

LEGAL DESCRIPTION: T49 R10-W S29 NESW				PARCEL NO: 008-00392-00				CONTROL NO: 98104	
40	\$26,398.23	0.52652609	\$13,899.35						
				0	\$0.00	STAT	999999	STATE OF WISCONSIN	
				0.00549140	\$76.33	CNTY	16	DOUGLAS COUNTY	
				0.005285	\$73.46	MUNI	16008	TOWN OF CLOVERLAND	
				0.01148470	\$159.63	REG	163297	SCH D OF MAPLE	
				0.00040620	\$5.65	VTAE	001700	NORTHWOOD TECHNICAL COLLEGE	
				Parcel Total:	\$315.07				

LEGAL DESCRIPTION: T49 R10-W S29 SWSW				PARCEL NO: 008-00392-00				CONTROL NO: 98105	
40	\$26,398.23	0.52652609	\$13,899.35						
				0	\$0.00	STAT	999999	STATE OF WISCONSIN	
				0.00549140	\$76.33	CNTY	16	DOUGLAS COUNTY	
				0.005285	\$73.46	MUNI	16008	TOWN OF CLOVERLAND	
				0.01148470	\$159.63	REG	163297	SCH D OF MAPLE	
				0.00040620	\$5.65	VTAE	001700	NORTHWOOD TECHNICAL COLLEGE	
				Parcel Total:	\$315.07				



# State of Wisconsin / Department of Natural Resources

Tony Evers , Governor

, Secretary

2/5/2025

## Chapter 70.114 - Aids Payment Worksheet For Tax Year 2024(Payment Year 2025) - Payment Due January 31, 2025

1559 of 7093

LEGAL DESCRIPTION: T49 R10-W S29 NWSW	PARCEL NO: 008-00392-00	CONTROL NO: 98106
---------------------------------------	-------------------------	-------------------

40	\$26,398.23	0.52652609	\$13,899.35	
----	-------------	------------	-------------	--

	0	\$0.00	STAT	999999	STATE OF WISCONSIN
	0.00549140	\$76.33	CNTY	16	DOUGLAS COUNTY
	0.005285	\$73.46	MUNI	16008	TOWN OF CLOVERLAND
	0.01148470	\$159.63	REG	163297	SCH D OF MAPLE
	0.00040620	\$5.65	VTAE	001700	NORTHWOOD TECHNICAL COLLEGE

Parcel Total:	\$315.07
---------------	----------

LEGAL DESCRIPTION: T49 R10-W S29 SESW	PARCEL NO: 008-00392-00	CONTROL NO: 98107
---------------------------------------	-------------------------	-------------------

40	\$26,398.23	0.52652609	\$13,899.35	
----	-------------	------------	-------------	--

	0	\$0.00	STAT	999999	STATE OF WISCONSIN
	0.00549140	\$76.33	CNTY	16	DOUGLAS COUNTY
	0.005285	\$73.46	MUNI	16008	TOWN OF CLOVERLAND
	0.01148470	\$159.63	REG	163297	SCH D OF MAPLE
	0.00040620	\$5.65	VTAE	001700	NORTHWOOD TECHNICAL COLLEGE

Parcel Total:	\$315.07
---------------	----------

LEGAL DESCRIPTION: T49 R10-W S29 NESE	PARCEL NO: 008-00393-00	CONTROL NO: 98108
---------------------------------------	-------------------------	-------------------

40	\$26,398.23	0.52652609	\$13,899.35	
----	-------------	------------	-------------	--

	0	\$0.00	STAT	999999	STATE OF WISCONSIN
	0.00549140	\$76.33	CNTY	16	DOUGLAS COUNTY
	0.005285	\$73.46	MUNI	16008	TOWN OF CLOVERLAND
	0.01148470	\$159.63	REG	163297	SCH D OF MAPLE
	0.00040620	\$5.65	VTAE	001700	NORTHWOOD TECHNICAL COLLEGE

Parcel Total:	\$315.07
---------------	----------



# State of Wisconsin / Department of Natural Resources

Tony Evers , Governor

, Secretary

2/5/2025

## Chapter 70.114 - Aids Payment Worksheet For Tax Year 2024(Payment Year 2025) - Payment Due January 31, 2025

1560 of 7093

LEGAL DESCRIPTION: T49 R10-W S29 NWSE				PARCEL NO: 008-00394-00				CONTROL NO: 98109	
40	\$26,398.23	0.52652609	\$13,899.35	0	\$0.00	STAT	999999	STATE OF WISCONSIN	
				0.00549140	\$76.33	CNTY	16	DOUGLAS COUNTY	
				0.005285	\$73.46	MUNI	16008	TOWN OF CLOVERLAND	
				0.01148470	\$159.63	REG	163297	SCH D OF MAPLE	
				0.00040620	\$5.65	VTAE	001700	NORTHWOOD TECHNICAL COLLEGE	
Parcel Total:				\$315.07					

LEGAL DESCRIPTION: T49 R10-W S29 SWSE				PARCEL NO: 008-00395-00				CONTROL NO: 98110	
40	\$26,398.23	0.52652609	\$13,899.35	0	\$0.00	STAT	999999	STATE OF WISCONSIN	
				0.00549140	\$76.33	CNTY	16	DOUGLAS COUNTY	
				0.005285	\$73.46	MUNI	16008	TOWN OF CLOVERLAND	
				0.01148470	\$159.63	REG	163297	SCH D OF MAPLE	
				0.00040620	\$5.65	VTAE	001700	NORTHWOOD TECHNICAL COLLEGE	
Parcel Total:				\$315.07					

LEGAL DESCRIPTION: T49 R10-W S29 SESE				PARCEL NO: 008-00395-00				CONTROL NO: 98111	
40	\$26,398.23	0.52652609	\$13,899.35	0	\$0.00	STAT	999999	STATE OF WISCONSIN	
				0.00549140	\$76.33	CNTY	16	DOUGLAS COUNTY	
				0.005285	\$73.46	MUNI	16008	TOWN OF CLOVERLAND	
				0.01148470	\$159.63	REG	163297	SCH D OF MAPLE	
				0.00040620	\$5.65	VTAE	001700	NORTHWOOD TECHNICAL COLLEGE	
Parcel Total:				\$315.07					



# State of Wisconsin / Department of Natural Resources

Tony Evers , Governor

, Secretary

2/5/2025

## Chapter 70.114 - Aids Payment Worksheet For Tax Year 2024(Payment Year 2025) - Payment Due January 31, 2025

1561 of 7093

LEGAL DESCRIPTION: T49 R10-W S30 NENE	PARCEL NO: 008-00396-00	CONTROL NO: 98112
---------------------------------------	-------------------------	-------------------

40	\$26,398.23	0.52652609	\$13,899.35	
----	-------------	------------	-------------	--

0	\$0.00	STAT	999999	STATE OF WISCONSIN
0.00549140	\$76.33	CNTY	16	DOUGLAS COUNTY
0.005285	\$73.46	MUNI	16008	TOWN OF CLOVERLAND
0.01148470	\$159.63	REG	163297	SCH D OF MAPLE
0.00040620	\$5.65	VTAE	001700	NORTHWOOD TECHNICAL COLLEGE

Parcel Total:	\$315.07
---------------	----------

LEGAL DESCRIPTION: T49 R10-W S30 NWNE	PARCEL NO: 008-00397-00	CONTROL NO: 98113
---------------------------------------	-------------------------	-------------------

40	\$26,398.23	0.52652609	\$13,899.35	
----	-------------	------------	-------------	--

0	\$0.00	STAT	999999	STATE OF WISCONSIN
0.00549140	\$76.33	CNTY	16	DOUGLAS COUNTY
0.005285	\$73.46	MUNI	16008	TOWN OF CLOVERLAND
0.01148470	\$159.63	REG	163297	SCH D OF MAPLE
0.00040620	\$5.65	VTAE	001700	NORTHWOOD TECHNICAL COLLEGE

Parcel Total:	\$315.07
---------------	----------

LEGAL DESCRIPTION: T49 R10-W S30 SWNE	PARCEL NO: 008-00398-00	CONTROL NO: 98114
---------------------------------------	-------------------------	-------------------

40	\$26,398.23	0.52652609	\$13,899.35	
----	-------------	------------	-------------	--

0	\$0.00	STAT	999999	STATE OF WISCONSIN
0.00549140	\$76.33	CNTY	16	DOUGLAS COUNTY
0.005285	\$73.46	MUNI	16008	TOWN OF CLOVERLAND
0.01148470	\$159.63	REG	163297	SCH D OF MAPLE
0.00040620	\$5.65	VTAE	001700	NORTHWOOD TECHNICAL COLLEGE

Parcel Total:	\$315.07
---------------	----------



# State of Wisconsin / Department of Natural Resources

Tony Evers , Governor

, Secretary

2/5/2025

## Chapter 70.114 - Aids Payment Worksheet For Tax Year 2024(Payment Year 2025) - Payment Due January 31, 2025

1562 of 7093

LEGAL DESCRIPTION: T49 R10-W S30 SENE	PARCEL NO: 008-00399-00	CONTROL NO: 98115
---------------------------------------	-------------------------	-------------------

40	\$26,398.23	0.52652609	\$13,899.35	
----	-------------	------------	-------------	--

0	\$0.00	STAT	999999	STATE OF WISCONSIN
0.00549140	\$76.33	CNTY	16	DOUGLAS COUNTY
0.005285	\$73.46	MUNI	16008	TOWN OF CLOVERLAND
0.01148470	\$159.63	REG	163297	SCH D OF MAPLE
0.00040620	\$5.65	VTAE	001700	NORTHWOOD TECHNICAL COLLEGE

Parcel Total:	\$315.07
---------------	----------

LEGAL DESCRIPTION: T49 R10-W S30 NWNW	PARCEL NO: 008-00400-00	CONTROL NO: 98116
---------------------------------------	-------------------------	-------------------

40	\$26,398.23	0.52652609	\$13,899.35	
----	-------------	------------	-------------	--

0	\$0.00	STAT	999999	STATE OF WISCONSIN
0.00549140	\$76.33	CNTY	16	DOUGLAS COUNTY
0.005285	\$73.46	MUNI	16008	TOWN OF CLOVERLAND
0.01148470	\$159.63	REG	163297	SCH D OF MAPLE
0.00040620	\$5.65	VTAE	001700	NORTHWOOD TECHNICAL COLLEGE

Parcel Total:	\$315.07
---------------	----------

LEGAL DESCRIPTION: T49 R10-W S30 SWNW	PARCEL NO: 008-00400-00	CONTROL NO: 98117
---------------------------------------	-------------------------	-------------------

40	\$26,398.23	0.52652609	\$13,899.35	
----	-------------	------------	-------------	--

0	\$0.00	STAT	999999	STATE OF WISCONSIN
0.00549140	\$76.33	CNTY	16	DOUGLAS COUNTY
0.005285	\$73.46	MUNI	16008	TOWN OF CLOVERLAND
0.01148470	\$159.63	REG	163297	SCH D OF MAPLE
0.00040620	\$5.65	VTAE	001700	NORTHWOOD TECHNICAL COLLEGE

Parcel Total:	\$315.07
---------------	----------



# State of Wisconsin / Department of Natural Resources

Tony Evers , Governor

, Secretary

2/5/2025

## Chapter 70.114 - Aids Payment Worksheet For Tax Year 2024(Payment Year 2025) - Payment Due January 31, 2025

1563 of 7093

LEGAL DESCRIPTION: T49 R10-W S30 NENW	PARCEL NO: 008-00400-00	CONTROL NO: 98118
---------------------------------------	-------------------------	-------------------

40	\$26,398.23	0.52652609	\$13,899.35	
----	-------------	------------	-------------	--

0	\$0.00	STAT	999999	STATE OF WISCONSIN
0.00549140	\$76.33	CNTY	16	DOUGLAS COUNTY
0.005285	\$73.46	MUNI	16008	TOWN OF CLOVERLAND
0.01148470	\$159.63	REG	163297	SCH D OF MAPLE
0.00040620	\$5.65	VTAE	001700	NORTHWOOD TECHNICAL COLLEGE

Parcel Total:	\$315.07
---------------	----------

LEGAL DESCRIPTION: T49 R10-W S30 SENW	PARCEL NO: 008-00400-00	CONTROL NO: 98119
---------------------------------------	-------------------------	-------------------

40	\$26,398.23	0.52652609	\$13,899.35	
----	-------------	------------	-------------	--

0	\$0.00	STAT	999999	STATE OF WISCONSIN
0.00549140	\$76.33	CNTY	16	DOUGLAS COUNTY
0.005285	\$73.46	MUNI	16008	TOWN OF CLOVERLAND
0.01148470	\$159.63	REG	163297	SCH D OF MAPLE
0.00040620	\$5.65	VTAE	001700	NORTHWOOD TECHNICAL COLLEGE

Parcel Total:	\$315.07
---------------	----------

LEGAL DESCRIPTION: T49 R10-W S30 NWSW	PARCEL NO: 008-00401-00	CONTROL NO: 98120
---------------------------------------	-------------------------	-------------------

40	\$26,398.23	0.52652609	\$13,899.35	
----	-------------	------------	-------------	--

0	\$0.00	STAT	999999	STATE OF WISCONSIN
0.00549140	\$76.33	CNTY	16	DOUGLAS COUNTY
0.005285	\$73.46	MUNI	16008	TOWN OF CLOVERLAND
0.01148470	\$159.63	REG	163297	SCH D OF MAPLE
0.00040620	\$5.65	VTAE	001700	NORTHWOOD TECHNICAL COLLEGE

Parcel Total:	\$315.07
---------------	----------



# State of Wisconsin / Department of Natural Resources

Tony Evers , Governor

, Secretary

2/5/2025

## Chapter 70.114 - Aids Payment Worksheet For Tax Year 2024(Payment Year 2025) - Payment Due January 31, 2025

1564 of 7093

LEGAL DESCRIPTION: T49 R10-W S30 SWSW				PARCEL NO: 008-00401-00				CONTROL NO: 98121	
40	\$26,398.23	0.52652609	\$13,899.35						
				0	\$0.00	STAT	999999	STATE OF WISCONSIN	
				0.00549140	\$76.33	CNTY	16	DOUGLAS COUNTY	
				0.005285	\$73.46	MUNI	16008	TOWN OF CLOVERLAND	
				0.01148470	\$159.63	REG	163297	SCH D OF MAPLE	
				0.00040620	\$5.65	VTAE	001700	NORTHWOOD TECHNICAL COLLEGE	
				Parcel Total:	\$315.07				

LEGAL DESCRIPTION: T49 R10-W S30 NESW				PARCEL NO: 008-00401-00				CONTROL NO: 98122	
40	\$26,398.23	0.52652609	\$13,899.35						
				0	\$0.00	STAT	999999	STATE OF WISCONSIN	
				0.00549140	\$76.33	CNTY	16	DOUGLAS COUNTY	
				0.005285	\$73.46	MUNI	16008	TOWN OF CLOVERLAND	
				0.01148470	\$159.63	REG	163297	SCH D OF MAPLE	
				0.00040620	\$5.65	VTAE	001700	NORTHWOOD TECHNICAL COLLEGE	
				Parcel Total:	\$315.07				

LEGAL DESCRIPTION: T49 R10-W S30 SESW				PARCEL NO: 008-00401-00				CONTROL NO: 98123	
40	\$26,398.23	0.52652609	\$13,899.35						
				0	\$0.00	STAT	999999	STATE OF WISCONSIN	
				0.00549140	\$76.33	CNTY	16	DOUGLAS COUNTY	
				0.005285	\$73.46	MUNI	16008	TOWN OF CLOVERLAND	
				0.01148470	\$159.63	REG	163297	SCH D OF MAPLE	
				0.00040620	\$5.65	VTAE	001700	NORTHWOOD TECHNICAL COLLEGE	
				Parcel Total:	\$315.07				





# State of Wisconsin / Department of Natural Resources

Tony Evers , Governor

, Secretary

2/5/2025

## Chapter 70.114 - Aids Payment Worksheet For Tax Year 2024(Payment Year 2025) - Payment Due January 31, 2025

1565 of 7093

LEGAL DESCRIPTION: T49 R10-W S30 NWSE				PARCEL NO: 008-00402-00				CONTROL NO: 98124	
40	\$26,398.23	0.52652609	\$13,899.35						
				0	\$0.00	STAT	999999	STATE OF WISCONSIN	
				0.00549140	\$76.33	CNTY	16	DOUGLAS COUNTY	
				0.005285	\$73.46	MUNI	16008	TOWN OF CLOVERLAND	
				0.01148470	\$159.63	REG	163297	SCH D OF MAPLE	
				0.00040620	\$5.65	VTAE	001700	NORTHWOOD TECHNICAL COLLEGE	
				Parcel Total:	\$315.07				

LEGAL DESCRIPTION: T49 R10-W S30 NESE				PARCEL NO: 008-00402-00				CONTROL NO: 98125	
40	\$26,398.23	0.52652609	\$13,899.35						
				0	\$0.00	STAT	999999	STATE OF WISCONSIN	
				0.00549140	\$76.33	CNTY	16	DOUGLAS COUNTY	
				0.005285	\$73.46	MUNI	16008	TOWN OF CLOVERLAND	
				0.01148470	\$159.63	REG	163297	SCH D OF MAPLE	
				0.00040620	\$5.65	VTAE	001700	NORTHWOOD TECHNICAL COLLEGE	
				Parcel Total:	\$315.07				

LEGAL DESCRIPTION: T49 R10-W S30 SWSE				PARCEL NO: 008-00403-00				CONTROL NO: 98126	
40	\$26,398.23	0.52652609	\$13,899.35						
				0	\$0.00	STAT	999999	STATE OF WISCONSIN	
				0.00549140	\$76.33	CNTY	16	DOUGLAS COUNTY	
				0.005285	\$73.46	MUNI	16008	TOWN OF CLOVERLAND	
				0.01148470	\$159.63	REG	163297	SCH D OF MAPLE	
				0.00040620	\$5.65	VTAE	001700	NORTHWOOD TECHNICAL COLLEGE	
				Parcel Total:	\$315.07				



State of Wisconsin / Department of Natural Resources

Tony Evers , Governor

, Secretary

2/5/2025

Chapter 70.114 - Aids Payment Worksheet For Tax Year 2024(Payment Year 2025) - Payment Due January 31, 2025

1566 of 7093

File Number Total: \$46,320.31

FILE NO: NF 853 \* DATE OF PURCHASE: 02/11/2008 GRANTOR: EDWIN F HALL

LEGAL DESCRIPTION: T49 R10-W S11 SWNW PARCEL NO: CL-008-00170-00 CONTROL NO: 98342

40 \$53,737.11 0.52652609 \$28,293.99

0 \$0.00 STAT 999999 STATE OF WISCONSIN
0.00549140 \$155.38 CNTY 16 DOUGLAS COUNTY
0.005285 \$149.53 MUNI 16008 TOWN OF CLOVERLAND
0.01148470 \$324.95 REG 163297 SCH D OF MAPLE
0.00040620 \$11.49 VTAE 001700 NORTHWOOD TECHNICAL COLLEGE

Parcel Total: \$641.35

LEGAL DESCRIPTION: T49 R10-W S11 SENW PARCEL NO: CL-008-00171-00 CONTROL NO: 98343

40 \$53,737.11 0.52652609 \$28,293.99

0 \$0.00 STAT 999999 STATE OF WISCONSIN
0.00549140 \$155.38 CNTY 16 DOUGLAS COUNTY
0.005285 \$149.53 MUNI 16008 TOWN OF CLOVERLAND
0.01148470 \$324.95 REG 163297 SCH D OF MAPLE
0.00040620 \$11.49 VTAE 001700 NORTHWOOD TECHNICAL COLLEGE

Parcel Total: \$641.35

File Number Total: \$1,282.70



# State of Wisconsin / Department of Natural Resources

Tony Evers , Governor

, Secretary

2/5/2025

## Chapter 70.114 - Aids Payment Worksheet For Tax Year 2024(Payment Year 2025) - Payment Due January 31, 2025

1567 of 7093

FILE NO: NF 30022 *				DATE OF PURCHASE: 05/07/2009				GRANTOR: Ronald R. & Julie A. Perala			
LEGAL DESCRIPTION: T49 R10-W S14 SWNW				PARCEL NO: CL-008-00191-00				CONTROL NO: 101924			
40	\$57,232.82	0.52652609	\$30,134.57								
				0	\$0.00	STAT	999999	STATE OF WISCONSIN			
				0.00549140	\$165.48	CNTY	16	DOUGLAS COUNTY			
				0.005285	\$159.26	MUNI	16008	TOWN OF CLOVERLAND			
				0.01148470	\$346.09	REG	163297	SCH D OF MAPLE			
				0.00040620	\$12.24	VTAE	001700	NORTHWOOD TECHNICAL COLLEGE			
				Parcel Total:		\$683.07					

LEGAL DESCRIPTION: T49 R10-W S15 PT OF SENE				PARCEL NO: CL-008-00205-00				CONTROL NO: 101925			
0.65	\$930.03	0.52652609	\$489.69								
				0	\$0.00	STAT	999999	STATE OF WISCONSIN			
				0.00549140	\$2.69	CNTY	16	DOUGLAS COUNTY			
				0.005285	\$2.59	MUNI	16008	TOWN OF CLOVERLAND			
				0.01148470	\$5.62	REG	163297	SCH D OF MAPLE			
				0.00040620	\$0.20	VTAE	001700	NORTHWOOD TECHNICAL COLLEGE			
				Parcel Total:		\$11.10					



# State of Wisconsin / Department of Natural Resources

Tony Evers , Governor

, Secretary

2/5/2025

## Chapter 70.114 - Aids Payment Worksheet For Tax Year 2024(Payment Year 2025) - Payment Due January 31, 2025

1568 of 7093

LEGAL DESCRIPTION: T49 R10-W S15 PT OF SENE	PARCEL NO: CL-008-00213-00	CONTROL NO: 101960
---	----------------------------	--------------------

2	\$2,861.64	0.52652609	\$1,506.73
---	------------	------------	------------

0	\$0.00	STAT	999999	STATE OF WISCONSIN
0.00549140	\$8.27	CNTY	16	DOUGLAS COUNTY
0.005285	\$7.96	MUNI	16008	TOWN OF CLOVERLAND
0.01148470	\$17.30	REG	163297	SCH D OF MAPLE
0.00040620	\$0.61	VTAE	001700	NORTHWOOD TECHNICAL COLLEGE

Parcel Total:	\$34.14
---------------	---------

File Number Total:	\$728.31
--------------------	----------

FILE NO: NF 30023 *	DATE OF PURCHASE: 06/30/2009	GRANTOR: James E Perala
---------------------	------------------------------	-------------------------

LEGAL DESCRIPTION: T49 R10-W S10 PT OF SENW	PARCEL NO: CL-008-00149-00	CONTROL NO: 101922
---	----------------------------	--------------------

2	\$20,432.31	0.52652609	\$10,758.14
---	-------------	------------	-------------

0	\$0.00	STAT	999999	STATE OF WISCONSIN
0.00549140	\$59.08	CNTY	16	DOUGLAS COUNTY
0.005285	\$56.86	MUNI	16008	TOWN OF CLOVERLAND
0.01148470	\$123.55	REG	163297	SCH D OF MAPLE
0.00040620	\$4.37	VTAE	001700	NORTHWOOD TECHNICAL COLLEGE

Parcel Total:	\$243.86
---------------	----------

File Number Total:	\$243.86
--------------------	----------



# State of Wisconsin / Department of Natural Resources

Tony Evers , Governor

, Secretary

2/5/2025

## Chapter 70.114 - Aids Payment Worksheet For Tax Year 2024(Payment Year 2025) - Payment Due January 31, 2025

1569 of 7093

FILE NO: NF 30049 *	DATE OF PURCHASE: 11/30/2010	GRANTOR: Ronald R. & Julie Ann Peral
LEGAL DESCRIPTION: T49 R10-W S10 Pt of Lots 1 & 2,CSM 376	PARCEL NO: CL-008-00150-00, CL-008-00150-01	CONTROL NO: 118528

8.47    \$67,112.47    0.52652609    \$35,336.47

0	\$0.00	STAT	999999	STATE OF WISCONSIN
0.00549140	\$194.05	CNTY	16	DOUGLAS COUNTY
0.005285	\$186.75	MUNI	16008	TOWN OF CLOVERLAND
0.01148470	\$405.83	REG	163297	SCH D OF MAPLE
0.00040620	\$14.35	VTAE	001700	NORTHWOOD TECHNICAL COLLEGE

Parcel Total:                    \$800.98

File Number Total:            \$800.98

FILE NO: NF 30051 *	DATE OF PURCHASE: 03/08/2011	GRANTOR: Edwin F Hall
LEGAL DESCRIPTION: T49 R10-W S02 SESW	PARCEL NO: CL-008-00113-00	CONTROL NO: 122299

40    \$45,720.75    0.52652609    \$24,073.17

0	\$0.00	STAT	999999	STATE OF WISCONSIN
0.00549140	\$132.20	CNTY	16	DOUGLAS COUNTY
0.005285	\$127.23	MUNI	16008	TOWN OF CLOVERLAND
0.01148470	\$276.47	REG	163297	SCH D OF MAPLE
0.00040620	\$9.78	VTAE	001700	NORTHWOOD TECHNICAL COLLEGE

Parcel Total:                    \$545.68

File Number Total:            \$545.68



# State of Wisconsin / Department of Natural Resources

Tony Evers , Governor

, Secretary

2/5/2025

## Chapter 70.114 - Aids Payment Worksheet For Tax Year 2024(Payment Year 2025) - Payment Due January 31, 2025

1570 of 7093

FILE NO: NF 30212 *				DATE OF PURCHASE: 06/21/1993				GRANTOR: FARMERS HOME ADMINISTRATION			
LEGAL DESCRIPTION: T49 R10-W S33 SESE				PARCEL NO: CL-008-00462-00				CONTROL NO: 138622			
40	\$142.48	0.52652609	\$75.02								
				0	\$0.00	STAT	999999	STATE OF WISCONSIN			
				0.00549140	\$0.41	CNTY	16	DOUGLAS COUNTY			
				0.005285	\$0.40	MUNI	16008	TOWN OF CLOVERLAND			
				0.01148470	\$0.86	REG	163297	SCH D OF MAPLE			
				0.00040620	\$0.03	VTAE	001700	NORTHWOOD TECHNICAL COLLEGE			
				Parcel Total:	\$1.70						

LEGAL DESCRIPTION: T49 R10-W S33 NESE				PARCEL NO: CL-008-00458-00				CONTROL NO: 138623			
40	\$142.48	0.52652609	\$75.02								
				0	\$0.00	STAT	999999	STATE OF WISCONSIN			
				0.00549140	\$0.41	CNTY	16	DOUGLAS COUNTY			
				0.005285	\$0.40	MUNI	16008	TOWN OF CLOVERLAND			
				0.01148470	\$0.86	REG	163297	SCH D OF MAPLE			
				0.00040620	\$0.03	VTAE	001700	NORTHWOOD TECHNICAL COLLEGE			
				Parcel Total:	\$1.70						



# State of Wisconsin / Department of Natural Resources

Tony Evers , Governor

, Secretary

2/5/2025

## Chapter 70.114 - Aids Payment Worksheet For Tax Year 2024(Payment Year 2025) - Payment Due January 31, 2025

1571 of 7093

LEGAL DESCRIPTION: T49 R10-W S33 SENE	PARCEL NO: CL-008-00449-00	CONTROL NO: 144579
---------------------------------------	----------------------------	--------------------

40	\$136.69	0.52652609	\$71.97	
----	----------	------------	---------	--

0	\$0.00	STAT	999999	STATE OF WISCONSIN
0.00549140	\$0.40	CNTY	16	DOUGLAS COUNTY
0.005285	\$0.38	MUNI	16008	TOWN OF CLOVERLAND
0.01148470	\$0.83	REG	163297	SCH D OF MAPLE
0.00040620	\$0.03	VTAE	001700	NORTHWOOD TECHNICAL COLLEGE

Parcel Total:	\$1.64
---------------	--------

LEGAL DESCRIPTION: T49 R10-W S33 SWNE	PARCEL NO: CL-008-00448-00	CONTROL NO: 144580
---------------------------------------	----------------------------	--------------------

40	\$136.69	0.52652609	\$71.97	
----	----------	------------	---------	--

0	\$0.00	STAT	999999	STATE OF WISCONSIN
0.00549140	\$0.40	CNTY	16	DOUGLAS COUNTY
0.005285	\$0.38	MUNI	16008	TOWN OF CLOVERLAND
0.01148470	\$0.83	REG	163297	SCH D OF MAPLE
0.00040620	\$0.03	VTAE	001700	NORTHWOOD TECHNICAL COLLEGE

Parcel Total:	\$1.64
---------------	--------

File Number Total:	\$6.68
--------------------	--------



# State of Wisconsin / Department of Natural Resources

Tony Evers , Governor

, Secretary

2/5/2025

## Chapter 70.114 - Aids Payment Worksheet For Tax Year 2024(Payment Year 2025) - Payment Due January 31, 2025

1572 of 7093

FILE NO: NF 30302 *				DATE OF PURCHASE: 11/20/2023				GRANTOR: Frederick V Weisz			
LEGAL DESCRIPTION: T49 R10-W S01 GOV LOT 2				PARCEL NO: CL-008-00103-00				CONTROL NO: 136961			
57.4	\$152,499.01	0.52652609	\$80,294.71								
				0	\$0.00	STAT	999999	STATE OF WISCONSIN			
				0.00549140	\$440.93	CNTY	16	DOUGLAS COUNTY			
				0.005285	\$424.36	MUNI	16008	TOWN OF CLOVERLAND			
				0.01148470	\$922.16	REG	163297	SCH D OF MAPLE			
				0.00040620	\$32.61	VTAE	001700	NORTHWOOD TECHNICAL COLLEGE			
Parcel Total:				\$1,820.06							

LEGAL DESCRIPTION: T49 R10-W S01 SWSE				PARCEL NO: CL-008-00107-00				CONTROL NO: 136965			
39.42	\$48,511.33	0.52652609	\$25,542.48								
				0	\$0.00	STAT	999999	STATE OF WISCONSIN			
				0.00549140	\$140.27	CNTY	16	DOUGLAS COUNTY			
				0.005285	\$134.99	MUNI	16008	TOWN OF CLOVERLAND			
				0.01148470	\$293.35	REG	163297	SCH D OF MAPLE			
				0.00040620	\$10.37	VTAE	001700	NORTHWOOD TECHNICAL COLLEGE			
Parcel Total:				\$578.98							





# State of Wisconsin / Department of Natural Resources

Tony Evers , Governor

, Secretary

2/5/2025

## Chapter 70.114 - Aids Payment Worksheet For Tax Year 2024(Payment Year 2025) - Payment Due January 31, 2025

1573 of 7093

LEGAL DESCRIPTION: T49 R10-W S01 SESE	PARCEL NO: CL-008-00107-01	CONTROL NO: 144393
---------------------------------------	----------------------------	--------------------

39.05	\$48,511.33	0.52652609	\$25,542.48
-------	-------------	------------	-------------

0	\$0.00	STAT	999999	STATE OF WISCONSIN
0.00549140	\$140.27	CNTY	16	DOUGLAS COUNTY
0.005285	\$134.99	MUNI	16008	TOWN OF CLOVERLAND
0.01148470	\$293.35	REG	163297	SCH D OF MAPLE
0.00040620	\$10.37	VTAE	001700	NORTHWOOD TECHNICAL COLLEGE

Parcel Total:	\$578.98
---------------	----------

LEGAL DESCRIPTION: T49 R10-W S01 GOV LOT 1	PARCEL NO: CL-008-00102-00	CONTROL NO: 144394
--	----------------------------	--------------------

56.6	\$150,373.59	0.52652609	\$79,175.62
------	--------------	------------	-------------

0	\$0.00	STAT	999999	STATE OF WISCONSIN
0.00549140	\$434.79	CNTY	16	DOUGLAS COUNTY
0.005285	\$418.44	MUNI	16008	TOWN OF CLOVERLAND
0.01148470	\$909.31	REG	163297	SCH D OF MAPLE
0.00040620	\$32.16	VTAE	001700	NORTHWOOD TECHNICAL COLLEGE

Parcel Total:	\$1,794.70
---------------	------------

File Number Total:	\$4,772.72
--------------------	------------

Municipality Total:	\$63,196.97
---------------------	-------------



# State of Wisconsin / Department of Natural Resources

Tony Evers , Governor

, Secretary

2/5/2025

## Chapter 70.114 - Aids Payment Worksheet For Tax Year 2024(Payment Year 2025) - Payment Due January 31, 2025

1574 of 7093

DETAIL FOR TOWN OF GORDON, DOUGLAS COUNTY

Acres	Est. Adjust. Purch. Price	Level of Assessment	Adjusted Local Value	Net Gen. Tax Rate	Calc. Aid Pay Amount	----- Taxing Jurisdiction -----		
						Type	Code	Description
FILE NO: P 1631 A		DATE OF PURCHASE: 10/31/1995				GRANTOR: WISCONSIN CENTRAL LIMITED		
LEGAL DESCRIPTION: T44 R12-W S13 PT OF NENW				PARCEL NO: 76628		CONTROL NO: 76628		
1	\$2,123.18	1.03130336	\$2,189.64					
				0	\$0.00	STAT	999999	STATE OF WISCONSIN
				0.00302360	\$6.62	CNTY	16	DOUGLAS COUNTY
				0.00248840	\$5.45	MUNI	16012	TOWN OF GORDON
				0.00308460	\$6.75	REG	653654	SCH D OF NORTHWOOD (MINONG)
				0.00022410	\$0.49	VTAE	001700	NORTHWOOD TECHNICAL COLLEGE
Parcel Total:					\$19.31			

LEGAL DESCRIPTION: T44 R12-W S13 PT OF NWNW				PARCEL NO: 76629		CONTROL NO: 76629		
2.08	\$4,410.18	1.03130336	\$4,548.23					
				0	\$0.00	STAT	999999	STATE OF WISCONSIN
				0.00302360	\$13.75	CNTY	16	DOUGLAS COUNTY
				0.00248840	\$11.32	MUNI	16012	TOWN OF GORDON
				0.00308460	\$14.03	REG	653654	SCH D OF NORTHWOOD (MINONG)
				0.00022410	\$1.02	VTAE	001700	NORTHWOOD TECHNICAL COLLEGE
Parcel Total:					\$40.12			



# State of Wisconsin / Department of Natural Resources

Tony Evers , Governor

, Secretary

2/5/2025

## Chapter 70.114 - Aids Payment Worksheet For Tax Year 2024(Payment Year 2025) - Payment Due January 31, 2025

1575 of 7093

LEGAL DESCRIPTION: T44 R12-W S13 PT OF SENW				PARCEL NO: 76630				CONTROL NO: 76630			
3.07	\$6,507.14	1.03130336	\$6,710.83	0	\$0.00	STAT	999999	STATE OF WISCONSIN			
				0.00302360	\$20.29	CNTY	16	DOUGLAS COUNTY			
				0.00248840	\$16.70	MUNI	16012	TOWN OF GORDON			
				0.00308460	\$20.70	REG	653654	SCH D OF NORTHWOOD (MINONG)			
				0.00022410	\$1.50	VTAE	001700	NORTHWOOD TECHNICAL COLLEGE			
Parcel Total:				\$59.19							

LEGAL DESCRIPTION: T44 R12-W S13 PT OF NESW				PARCEL NO: 76631				CONTROL NO: 76631			
4.73	\$10,032.66	1.03130336	\$10,346.71	0	\$0.00	STAT	999999	STATE OF WISCONSIN			
				0.00302360	\$31.28	CNTY	16	DOUGLAS COUNTY			
				0.00248840	\$25.75	MUNI	16012	TOWN OF GORDON			
				0.00308460	\$31.92	REG	653654	SCH D OF NORTHWOOD (MINONG)			
				0.00022410	\$2.32	VTAE	001700	NORTHWOOD TECHNICAL COLLEGE			
Parcel Total:				\$91.27							

LEGAL DESCRIPTION: T44 R12-W S13 PT OF SESW				PARCEL NO: 76632				CONTROL NO: 76632			
4.73	\$10,032.66	1.03130336	\$10,346.71	0	\$0.00	STAT	999999	STATE OF WISCONSIN			
				0.00302360	\$31.28	CNTY	16	DOUGLAS COUNTY			
				0.00248840	\$25.75	MUNI	16012	TOWN OF GORDON			
				0.00308460	\$31.92	REG	653654	SCH D OF NORTHWOOD (MINONG)			
				0.00022410	\$2.32	VTAE	001700	NORTHWOOD TECHNICAL COLLEGE			
Parcel Total:				\$91.27							



# State of Wisconsin / Department of Natural Resources

Tony Evers , Governor

, Secretary

2/5/2025

## Chapter 70.114 - Aids Payment Worksheet For Tax Year 2024(Payment Year 2025) - Payment Due January 31, 2025

1576 of 7093

File Number Total: \$301.16

FILE NO: P 1631 B

DATE OF PURCHASE: 10/31/1995

GRANTOR: WISCONSIN CENTRAL LIMITED

LEGAL DESCRIPTION: T44 R12-W S36 PT OF SENE

PARCEL NO: 76573

CONTROL NO: 76573

0.02 \$32.77 1.03130336 \$33.79

0 \$0.00 STAT 999999 STATE OF WISCONSIN

0.00302360 \$0.10 CNTY 16 DOUGLAS COUNTY

0.00248840 \$0.08 MUNI 16012 TOWN OF GORDON

0.00308460 \$0.10 REG 653654 SCH D OF NORTHWOOD (MINONG)

0.00022410 \$0.01 VTAE 001700 NORTHWOOD TECHNICAL COLLEGE

Parcel Total: \$0.29

LEGAL DESCRIPTION: T44 R11-W S31 PT OF NWNW

PARCEL NO: 76574

CONTROL NO: 76574

0.01 \$897.76 1.03130336 \$925.87

0 \$0.00 STAT 999999 STATE OF WISCONSIN

0.00302360 \$2.80 CNTY 16 DOUGLAS COUNTY

0.00248840 \$2.30 MUNI 16012 TOWN OF GORDON

0.00308460 \$2.86 REG 653654 SCH D OF NORTHWOOD (MINONG)

0.00022410 \$0.21 VTAE 001700 NORTHWOOD TECHNICAL COLLEGE

Parcel Total: \$8.17



# State of Wisconsin / Department of Natural Resources

Tony Evers , Governor

, Secretary

2/5/2025

## Chapter 70.114 - Aids Payment Worksheet For Tax Year 2024(Payment Year 2025) - Payment Due January 31, 2025

1577 of 7093

LEGAL DESCRIPTION: T44 R11-W S31 PT OF SWNW				PARCEL NO: 76575				CONTROL NO: 76575	
3.06	\$4,515.02	1.03130336	\$4,656.36	0	\$0.00	STAT	999999	STATE OF WISCONSIN	
				0.00302360	\$14.08	CNTY	16	DOUGLAS COUNTY	
				0.00248840	\$11.59	MUNI	16012	TOWN OF GORDON	
				0.00308460	\$14.36	REG	653654	SCH D OF NORTHWOOD (MINONG)	
				0.00022410	\$1.04	VTAE	001700	NORTHWOOD TECHNICAL COLLEGE	
Parcel Total:				\$41.07					

LEGAL DESCRIPTION: T44 R11-W S31 PT OF NWSW				PARCEL NO: 76576				CONTROL NO: 76576	
4.61	\$6,802.02	1.03130336	\$7,014.95	0	\$0.00	STAT	999999	STATE OF WISCONSIN	
				0.00302360	\$21.21	CNTY	16	DOUGLAS COUNTY	
				0.00248840	\$17.46	MUNI	16012	TOWN OF GORDON	
				0.00308460	\$21.64	REG	653654	SCH D OF NORTHWOOD (MINONG)	
				0.00022410	\$1.57	VTAE	001700	NORTHWOOD TECHNICAL COLLEGE	
Parcel Total:				\$61.88					

LEGAL DESCRIPTION: T44 R11-W S31 PT OF SWSW				PARCEL NO: 76577				CONTROL NO: 76577	
6.07	\$8,957.97	1.03130336	\$9,238.38	0	\$0.00	STAT	999999	STATE OF WISCONSIN	
				0.00302360	\$27.93	CNTY	16	DOUGLAS COUNTY	
				0.00248840	\$22.99	MUNI	16012	TOWN OF GORDON	
				0.00308460	\$28.50	REG	653654	SCH D OF NORTHWOOD (MINONG)	
				0.00022410	\$2.07	VTAE	001700	NORTHWOOD TECHNICAL COLLEGE	
Parcel Total:				\$81.49					



# State of Wisconsin / Department of Natural Resources

Tony Evers , Governor

, Secretary

2/5/2025

## Chapter 70.114 - Aids Payment Worksheet For Tax Year 2024(Payment Year 2025) - Payment Due January 31, 2025

1578 of 7093

LEGAL DESCRIPTION: T43 R11-W S06 PT OF NWNW	PARCEL NO: 76578	CONTROL NO: 76578
---	------------------	-------------------

3.15	\$4,646.08	1.03130336	\$4,791.52	
------	------------	------------	------------	--

0	\$0.00	STAT	999999	STATE OF WISCONSIN
0.00302360	\$14.49	CNTY	16	DOUGLAS COUNTY
0.00248840	\$11.92	MUNI	16012	TOWN OF GORDON
0.00308460	\$14.78	REG	653654	SCH D OF NORTHWOOD (MINONG)
0.00022410	\$1.07	VTAE	001700	NORTHWOOD TECHNICAL COLLEGE

Parcel Total:	\$42.26
---------------	---------

LEGAL DESCRIPTION: T43 R11-W S06 PT OF SWNW	PARCEL NO: 76579	CONTROL NO: 76579
---	------------------	-------------------

2.58	\$4,397.07	1.03130336	\$4,534.71	
------	------------	------------	------------	--

0	\$0.00	STAT	999999	STATE OF WISCONSIN
0.00302360	\$13.71	CNTY	16	DOUGLAS COUNTY
0.00248840	\$11.28	MUNI	16012	TOWN OF GORDON
0.00308460	\$13.99	REG	653654	SCH D OF NORTHWOOD (MINONG)
0.00022410	\$1.02	VTAE	001700	NORTHWOOD TECHNICAL COLLEGE

Parcel Total:	\$40.00
---------------	---------

File Number Total:	\$275.16
--------------------	----------



# State of Wisconsin / Department of Natural Resources

Tony Evers , Governor

, Secretary

2/5/2025

## Chapter 70.114 - Aids Payment Worksheet For Tax Year 2024(Payment Year 2025) - Payment Due January 31, 2025

1579 of 7093

FILE NO: WM 60660 *		DATE OF PURCHASE: 04/19/2013		GRANTOR: Dale B. & Linda S. Kinneman	
LEGAL DESCRIPTION: T44 R13-W S26 PT OF SWSW		PARCEL NO: GO-012-01842-00		CONTROL NO: 140681	
20	\$19,557.55	1.03130336	\$20,169.76		
		0	\$0.00	STAT 999999	STATE OF WISCONSIN
		0.00302360	\$60.98	CNTY 16	DOUGLAS COUNTY
		0.00248840	\$50.19	MUNI 16012	TOWN OF GORDON
		0.00308460	\$62.22	REG 653654	SCH D OF NORTHWOOD (MINONG)
		0.00022410	\$4.52	VTAE 001700	NORTHWOOD TECHNICAL COLLEGE
Parcel Total:			\$177.91		
File Number Total:			\$177.91		
Municipality Total:			\$754.23		



# State of Wisconsin / Department of Natural Resources

Tony Evers , Governor

, Secretary

2/5/2025

## Chapter 70.114 - Aids Payment Worksheet For Tax Year 2024(Payment Year 2025) - Payment Due January 31, 2025

1580 of 7093

DETAIL FOR TOWN OF HAWTHORNE, DOUGLAS COUNTY

Acres	Est. Adjust. Purch. Price	Level of Assessment	Adjusted Local Value	Net Gen. Tax Rate	Calc. Aid Pay Amount	Type	Code	Description
FILE NO: P 1631 A			DATE OF PURCHASE: 10/31/1995			GRANTOR: WISCONSIN CENTRAL LIMITED		
LEGAL DESCRIPTION: T46 R12-W S05 PT OF SWNE				PARCEL NO: 76663		CONTROL NO: 76663		
3.48	\$11,792.91	0.67059028	\$7,908.21					
				0	\$0.00	STAT	999999	STATE OF WISCONSIN
				0.00389330	\$30.79	CNTY	16	DOUGLAS COUNTY
				0.00233460	\$18.46	MUNI	16014	TOWN OF HAWTHORNE
				0.01752230	\$138.57	REG	163297	SCH D OF MAPLE
				0.00032950	\$2.61	VTAE	001700	NORTHWOOD TECHNICAL COLLEGE
Parcel Total:					\$190.43			

LEGAL DESCRIPTION: T46 R12-W S05 PT OF NENW				PARCEL NO: 76664		CONTROL NO: 76664		
6.44	\$21,826.31	0.67059028	\$14,636.51					
				0	\$0.00	STAT	999999	STATE OF WISCONSIN
				0.00389330	\$56.98	CNTY	16	DOUGLAS COUNTY
				0.00233460	\$34.17	MUNI	16014	TOWN OF HAWTHORNE
				0.01752230	\$256.46	REG	163297	SCH D OF MAPLE
				0.00032950	\$4.82	VTAE	001700	NORTHWOOD TECHNICAL COLLEGE
Parcel Total:					\$352.43			





# State of Wisconsin / Department of Natural Resources

Tony Evers , Governor

, Secretary

2/5/2025

## Chapter 70.114 - Aids Payment Worksheet For Tax Year 2024(Payment Year 2025) - Payment Due January 31, 2025

1581 of 7093

LEGAL DESCRIPTION: T46 R12-W S05 PT OF NWNW	PARCEL NO: 76665	CONTROL NO: 76665
---	------------------	-------------------

0.1	\$335.14	0.67059028	\$224.74	
-----	----------	------------	----------	--

0	\$0.00	STAT	999999	STATE OF WISCONSIN
0.00389330	\$0.88	CNTY	16	DOUGLAS COUNTY
0.00233460	\$0.52	MUNI	16014	TOWN OF HAWTHORNE
0.01752230	\$3.94	REG	163297	SCH D OF MAPLE
0.00032950	\$0.07	VTAE	001700	NORTHWOOD TECHNICAL COLLEGE

Parcel Total:	\$5.41
---------------	--------

LEGAL DESCRIPTION: T46 R12-W S05 PT OF SENW	PARCEL NO: 76666	CONTROL NO: 76666
---	------------------	-------------------

1.88	\$6,367.75	0.67059028	\$4,270.15	
------	------------	------------	------------	--

0	\$0.00	STAT	999999	STATE OF WISCONSIN
0.00389330	\$16.63	CNTY	16	DOUGLAS COUNTY
0.00233460	\$9.97	MUNI	16014	TOWN OF HAWTHORNE
0.01752230	\$74.82	REG	163297	SCH D OF MAPLE
0.00032950	\$1.41	VTAE	001700	NORTHWOOD TECHNICAL COLLEGE

Parcel Total:	\$102.83
---------------	----------

LEGAL DESCRIPTION: T46 R12-W S05 PT OF NWSE	PARCEL NO: 76667	CONTROL NO: 76667
---	------------------	-------------------

6.44	\$21,826.31	0.67059028	\$14,636.51	
------	-------------	------------	-------------	--

0	\$0.00	STAT	999999	STATE OF WISCONSIN
0.00389330	\$56.98	CNTY	16	DOUGLAS COUNTY
0.00233460	\$34.17	MUNI	16014	TOWN OF HAWTHORNE
0.01752230	\$256.46	REG	163297	SCH D OF MAPLE
0.00032950	\$4.82	VTAE	001700	NORTHWOOD TECHNICAL COLLEGE

Parcel Total:	\$352.43
---------------	----------



# State of Wisconsin / Department of Natural Resources

Tony Evers , Governor

, Secretary

2/5/2025

## Chapter 70.114 - Aids Payment Worksheet For Tax Year 2024(Payment Year 2025) - Payment Due January 31, 2025

1582 of 7093

LEGAL DESCRIPTION: T46 R12-W S05 PT OF SWSE				PARCEL NO: 76668				CONTROL NO: 76668			
0.23	\$775.02	0.67059028	\$519.72	0	\$0.00	STAT	999999	STATE OF WISCONSIN			
				0.00389330	\$2.02	CNTY	16	DOUGLAS COUNTY			
				0.00233460	\$1.21	MUNI	16014	TOWN OF HAWTHORNE			
				0.01752230	\$9.11	REG	163297	SCH D OF MAPLE			
				0.00032950	\$0.17	VTAE	001700	NORTHWOOD TECHNICAL COLLEGE			
Parcel Total:					\$12.51						

LEGAL DESCRIPTION: T46 R12-W S05 PT OF SESE				PARCEL NO: 76669				CONTROL NO: 76669			
4.82	\$16,338.31	0.67059028	\$10,956.31	0	\$0.00	STAT	999999	STATE OF WISCONSIN			
				0.00389330	\$42.66	CNTY	16	DOUGLAS COUNTY			
				0.00233460	\$25.58	MUNI	16014	TOWN OF HAWTHORNE			
				0.01752230	\$191.98	REG	163297	SCH D OF MAPLE			
				0.00032950	\$3.61	VTAE	001700	NORTHWOOD TECHNICAL COLLEGE			
Parcel Total:					\$263.83						

LEGAL DESCRIPTION: T46 R12-W S08 PT OF NENE				PARCEL NO: 76670				CONTROL NO: 76670			
3.07	\$10,399.96	0.67059028	\$6,974.11	0	\$0.00	STAT	999999	STATE OF WISCONSIN			
				0.00389330	\$27.15	CNTY	16	DOUGLAS COUNTY			
				0.00233460	\$16.28	MUNI	16014	TOWN OF HAWTHORNE			
				0.01752230	\$122.20	REG	163297	SCH D OF MAPLE			
				0.00032950	\$2.30	VTAE	001700	NORTHWOOD TECHNICAL COLLEGE			
Parcel Total:					\$167.93						



# State of Wisconsin / Department of Natural Resources

Tony Evers , Governor

, Secretary

2/5/2025

## Chapter 70.114 - Aids Payment Worksheet For Tax Year 2024(Payment Year 2025) - Payment Due January 31, 2025

1583 of 7093

LEGAL DESCRIPTION: T46 R12-W S09 PT OF NWNW				PARCEL NO: 76671	CONTROL NO: 76671			
1.7	\$5,760.30	0.67059028	\$3,862.80					
				0	\$0.00	STAT	999999	STATE OF WISCONSIN
				0.00389330	\$15.04	CNTY	16	DOUGLAS COUNTY
				0.00233460	\$9.02	MUNI	16014	TOWN OF HAWTHORNE
				0.01752230	\$67.69	REG	163297	SCH D OF MAPLE
				0.00032950	\$1.27	VTAE	001700	NORTHWOOD TECHNICAL COLLEGE
Parcel Total:					\$93.02			

LEGAL DESCRIPTION: T46 R12-W S09 PT OF SWNW				PARCEL NO: 76672	CONTROL NO: 76672			
3.34	\$11,321.61	0.67059028	\$7,592.16					
				0	\$0.00	STAT	999999	STATE OF WISCONSIN
				0.00389330	\$29.56	CNTY	16	DOUGLAS COUNTY
				0.00233460	\$17.72	MUNI	16014	TOWN OF HAWTHORNE
				0.01752230	\$133.03	REG	163297	SCH D OF MAPLE
				0.00032950	\$2.50	VTAE	001700	NORTHWOOD TECHNICAL COLLEGE
Parcel Total:					\$182.81			

LEGAL DESCRIPTION: T46 R12-W S09 PT OF SENW				PARCEL NO: 76673	CONTROL NO: 76673			
0.03	\$104.73	0.67059028	\$70.23					
				0	\$0.00	STAT	999999	STATE OF WISCONSIN
				0.00389330	\$0.27	CNTY	16	DOUGLAS COUNTY
				0.00233460	\$0.16	MUNI	16014	TOWN OF HAWTHORNE
				0.01752230	\$1.23	REG	163297	SCH D OF MAPLE
				0.00032950	\$0.02	VTAE	001700	NORTHWOOD TECHNICAL COLLEGE
Parcel Total:					\$1.68			



# State of Wisconsin / Department of Natural Resources

Tony Evers , Governor

, Secretary

2/5/2025

## Chapter 70.114 - Aids Payment Worksheet For Tax Year 2024(Payment Year 2025) - Payment Due January 31, 2025

1584 of 7093

LEGAL DESCRIPTION: T46 R12-W S09 PT OF NWSW      PARCEL NO: 76674      CONTROL NO: 76674

0.1      \$335.14      0.67059028      \$224.74

0	\$0.00	STAT	999999	STATE OF WISCONSIN
0.00389330	\$0.88	CNTY	16	DOUGLAS COUNTY
0.00233460	\$0.52	MUNI	16014	TOWN OF HAWTHORNE
0.01752230	\$3.94	REG	163297	SCH D OF MAPLE
0.00032950	\$0.07	VTAE	001700	NORTHWOOD TECHNICAL COLLEGE

Parcel Total:      \$5.41

LEGAL DESCRIPTION: T46 R12-W S09 PT OF NESW      PARCEL NO: 76675      CONTROL NO: 76675

3.69      \$12,505.09      0.67059028      \$8,385.79

0	\$0.00	STAT	999999	STATE OF WISCONSIN
0.00389330	\$32.65	CNTY	16	DOUGLAS COUNTY
0.00233460	\$19.58	MUNI	16014	TOWN OF HAWTHORNE
0.01752230	\$146.94	REG	163297	SCH D OF MAPLE
0.00032950	\$2.76	VTAE	001700	NORTHWOOD TECHNICAL COLLEGE

Parcel Total:      \$201.93

LEGAL DESCRIPTION: T46 R12-W S09 PT OF SESW      PARCEL NO: 76676      CONTROL NO: 76676

1.99      \$6,744.79      0.67059028      \$4,522.99

0	\$0.00	STAT	999999	STATE OF WISCONSIN
0.00389330	\$17.61	CNTY	16	DOUGLAS COUNTY
0.00233460	\$10.56	MUNI	16014	TOWN OF HAWTHORNE
0.01752230	\$79.25	REG	163297	SCH D OF MAPLE
0.00032950	\$1.49	VTAE	001700	NORTHWOOD TECHNICAL COLLEGE

Parcel Total:      \$108.91



# State of Wisconsin / Department of Natural Resources

Tony Evers , Governor

, Secretary

2/5/2025

## Chapter 70.114 - Aids Payment Worksheet For Tax Year 2024(Payment Year 2025) - Payment Due January 31, 2025

1585 of 7093

LEGAL DESCRIPTION: T46 R12-W S09 PT OF SWSE				PARCEL NO: 76677				CONTROL NO: 76677	
2.22	\$7,519.81	0.67059028	\$5,042.71						
				0	\$0.00	STAT	999999	STATE OF WISCONSIN	
				0.00389330	\$19.63	CNTY	16	DOUGLAS COUNTY	
				0.00233460	\$11.77	MUNI	16014	TOWN OF HAWTHORNE	
				0.01752230	\$88.36	REG	163297	SCH D OF MAPLE	
				0.00032950	\$1.66	VTAE	001700	NORTHWOOD TECHNICAL COLLEGE	
Parcel Total:					\$121.42				

LEGAL DESCRIPTION: T47 R12-W S19 PT OF NWSW				PARCEL NO: 76678				CONTROL NO: 76678	
2.35	\$7,959.69	0.67059028	\$5,337.69						
				0	\$0.00	STAT	999999	STATE OF WISCONSIN	
				0.00389330	\$20.78	CNTY	16	DOUGLAS COUNTY	
				0.00233460	\$12.46	MUNI	16014	TOWN OF HAWTHORNE	
				0.01752230	\$93.53	REG	163297	SCH D OF MAPLE	
				0.00032950	\$1.76	VTAE	001700	NORTHWOOD TECHNICAL COLLEGE	
Parcel Total:					\$128.53				

LEGAL DESCRIPTION: T47 R12-W S19 PT OF SWSW				PARCEL NO: 76679				CONTROL NO: 76679	
11.39	\$38,604.50	0.67059028	\$25,887.80						
				0	\$0.00	STAT	999999	STATE OF WISCONSIN	
				0.00389330	\$100.79	CNTY	16	DOUGLAS COUNTY	
				0.00233460	\$60.44	MUNI	16014	TOWN OF HAWTHORNE	
				0.01752230	\$453.61	REG	163297	SCH D OF MAPLE	
				0.00032950	\$8.53	VTAE	001700	NORTHWOOD TECHNICAL COLLEGE	
Parcel Total:					\$623.37				



# State of Wisconsin / Department of Natural Resources

Tony Evers , Governor

, Secretary

2/5/2025

## Chapter 70.114 - Aids Payment Worksheet For Tax Year 2024(Payment Year 2025) - Payment Due January 31, 2025

1586 of 7093

LEGAL DESCRIPTION: T47 R12-W S30 PT OF NENW				PARCEL NO: 76680				CONTROL NO: 76680			
5.28	\$17,898.83	0.67059028	\$12,002.78								
				0	\$0.00	STAT	999999	STATE OF WISCONSIN			
				0.00389330	\$46.73	CNTY	16	DOUGLAS COUNTY			
				0.00233460	\$28.02	MUNI	16014	TOWN OF HAWTHORNE			
				0.01752230	\$210.32	REG	163297	SCH D OF MAPLE			
				0.00032950	\$3.96	VTAE	001700	NORTHWOOD TECHNICAL COLLEGE			
Parcel Total:					\$289.03						

LEGAL DESCRIPTION: T47 R12-W S30 PT OF NWNW				PARCEL NO: 76681				CONTROL NO: 76681			
3.23	\$10,944.57	0.67059028	\$7,339.33								
				0	\$0.00	STAT	999999	STATE OF WISCONSIN			
				0.00389330	\$28.57	CNTY	16	DOUGLAS COUNTY			
				0.00233460	\$17.13	MUNI	16014	TOWN OF HAWTHORNE			
				0.01752230	\$128.60	REG	163297	SCH D OF MAPLE			
				0.00032950	\$2.42	VTAE	001700	NORTHWOOD TECHNICAL COLLEGE			
Parcel Total:					\$176.72						

LEGAL DESCRIPTION: T47 R12-W S30 PT OF SENW				PARCEL NO: 76682				CONTROL NO: 76682			
8.64	\$29,283.28	0.67059028	\$19,637.08								
				0	\$0.00	STAT	999999	STATE OF WISCONSIN			
				0.00389330	\$76.45	CNTY	16	DOUGLAS COUNTY			
				0.00233460	\$45.84	MUNI	16014	TOWN OF HAWTHORNE			
				0.01752230	\$344.09	REG	163297	SCH D OF MAPLE			
				0.00032950	\$6.47	VTAE	001700	NORTHWOOD TECHNICAL COLLEGE			
Parcel Total:					\$472.85						



# State of Wisconsin / Department of Natural Resources

Tony Evers , Governor

, Secretary

2/5/2025

## Chapter 70.114 - Aids Payment Worksheet For Tax Year 2024(Payment Year 2025) - Payment Due January 31, 2025

1587 of 7093

LEGAL DESCRIPTION: T47 R12-W S30 PT OF NESW				PARCEL NO: 76683			CONTROL NO: 76683		
0.89	\$3,016.30	0.67059028	\$2,022.70						
				0	\$0.00	STAT	999999	STATE OF WISCONSIN	
				0.00389330	\$7.88	CNTY	16	DOUGLAS COUNTY	
				0.00233460	\$4.72	MUNI	16014	TOWN OF HAWTHORNE	
				0.01752230	\$35.44	REG	163297	SCH D OF MAPLE	
				0.00032950	\$0.67	VTAE	001700	NORTHWOOD TECHNICAL COLLEGE	
				Parcel Total:	\$48.71				

LEGAL DESCRIPTION: T47 R12-W S30 PT OF NWSE				PARCEL NO: 76684			CONTROL NO: 76684		
2.7	\$9,153.64	0.67059028	\$6,138.34						
				0	\$0.00	STAT	999999	STATE OF WISCONSIN	
				0.00389330	\$23.90	CNTY	16	DOUGLAS COUNTY	
				0.00233460	\$14.33	MUNI	16014	TOWN OF HAWTHORNE	
				0.01752230	\$107.56	REG	163297	SCH D OF MAPLE	
				0.00032950	\$2.02	VTAE	001700	NORTHWOOD TECHNICAL COLLEGE	
				Parcel Total:	\$147.81				

LEGAL DESCRIPTION: T47 R12-W S30 PT OF SWSE				PARCEL NO: 76685			CONTROL NO: 76685		
2.29	\$7,760.70	0.67059028	\$5,204.25						
				0	\$0.00	STAT	999999	STATE OF WISCONSIN	
				0.00389330	\$20.26	CNTY	16	DOUGLAS COUNTY	
				0.00233460	\$12.15	MUNI	16014	TOWN OF HAWTHORNE	
				0.01752230	\$91.19	REG	163297	SCH D OF MAPLE	
				0.00032950	\$1.71	VTAE	001700	NORTHWOOD TECHNICAL COLLEGE	
				Parcel Total:	\$125.31				



# State of Wisconsin / Department of Natural Resources

Tony Evers , Governor

, Secretary

2/5/2025

## Chapter 70.114 - Aids Payment Worksheet For Tax Year 2024(Payment Year 2025) - Payment Due January 31, 2025

1588 of 7093

LEGAL DESCRIPTION: T47 R12-W S30 PT OF SESE				PARCEL NO: 76686				CONTROL NO: 76686			
1.59	\$5,393.74	0.67059028	\$3,616.99								
				0	\$0.00	STAT	999999	STATE OF WISCONSIN			
				0.00389330	\$14.08	CNTY	16	DOUGLAS COUNTY			
				0.00233460	\$8.44	MUNI	16014	TOWN OF HAWTHORNE			
				0.01752230	\$63.38	REG	163297	SCH D OF MAPLE			
				0.00032950	\$1.19	VTAE	001700	NORTHWOOD TECHNICAL COLLEGE			
Parcel Total:					\$87.09						

LEGAL DESCRIPTION: T47 R12-W S31 PT OF NENE				PARCEL NO: 76687				CONTROL NO: 76687			
3.8	\$12,882.13	0.67059028	\$8,638.63								
				0	\$0.00	STAT	999999	STATE OF WISCONSIN			
				0.00389330	\$33.63	CNTY	16	DOUGLAS COUNTY			
				0.00233460	\$20.17	MUNI	16014	TOWN OF HAWTHORNE			
				0.01752230	\$151.37	REG	163297	SCH D OF MAPLE			
				0.00032950	\$2.85	VTAE	001700	NORTHWOOD TECHNICAL COLLEGE			
Parcel Total:					\$208.02						

LEGAL DESCRIPTION: T47 R12-W S31 PT OF SENE				PARCEL NO: 76688				CONTROL NO: 76688			
0.09	\$303.73	0.67059028	\$203.68								
				0	\$0.00	STAT	999999	STATE OF WISCONSIN			
				0.00389330	\$0.79	CNTY	16	DOUGLAS COUNTY			
				0.00233460	\$0.48	MUNI	16014	TOWN OF HAWTHORNE			
				0.01752230	\$3.57	REG	163297	SCH D OF MAPLE			
				0.00032950	\$0.07	VTAE	001700	NORTHWOOD TECHNICAL COLLEGE			
Parcel Total:					\$4.91						





# State of Wisconsin / Department of Natural Resources

Tony Evers , Governor

, Secretary

2/5/2025

## Chapter 70.114 - Aids Payment Worksheet For Tax Year 2024(Payment Year 2025) - Payment Due January 31, 2025

1589 of 7093

LEGAL DESCRIPTION: T47 R12-W S32 PT OF SWNW				PARCEL NO: 76689			CONTROL NO: 76689		
6.54	\$22,161.45	0.67059028	\$14,861.26	0	\$0.00	STAT	999999	STATE OF WISCONSIN	
				0.00389330	\$57.86	CNTY	16	DOUGLAS COUNTY	
				0.00233460	\$34.69	MUNI	16014	TOWN OF HAWTHORNE	
				0.01752230	\$260.40	REG	163297	SCH D OF MAPLE	
				0.00032950	\$4.90	VTAE	001700	NORTHWOOD TECHNICAL COLLEGE	
Parcel Total:					\$357.85				

LEGAL DESCRIPTION: T47 R12-W S32 PT OF NESW				PARCEL NO: 76690			CONTROL NO: 76690		
3.04	\$10,305.70	0.67059028	\$6,910.91	0	\$0.00	STAT	999999	STATE OF WISCONSIN	
				0.00389330	\$26.91	CNTY	16	DOUGLAS COUNTY	
				0.00233460	\$16.13	MUNI	16014	TOWN OF HAWTHORNE	
				0.01752230	\$121.09	REG	163297	SCH D OF MAPLE	
				0.00032950	\$2.28	VTAE	001700	NORTHWOOD TECHNICAL COLLEGE	
Parcel Total:					\$166.41				

LEGAL DESCRIPTION: T47 R12-W S32 PT OF NWSW				PARCEL NO: 76691			CONTROL NO: 76691		
2.12	\$7,184.67	0.67059028	\$4,817.97	0	\$0.00	STAT	999999	STATE OF WISCONSIN	
				0.00389330	\$18.76	CNTY	16	DOUGLAS COUNTY	
				0.00233460	\$11.25	MUNI	16014	TOWN OF HAWTHORNE	
				0.01752230	\$84.42	REG	163297	SCH D OF MAPLE	
				0.00032950	\$1.59	VTAE	001700	NORTHWOOD TECHNICAL COLLEGE	
Parcel Total:					\$116.02				



# State of Wisconsin / Department of Natural Resources

Tony Evers , Governor

, Secretary

2/5/2025

## Chapter 70.114 - Aids Payment Worksheet For Tax Year 2024(Payment Year 2025) - Payment Due January 31, 2025

1590 of 7093

LEGAL DESCRIPTION: T47 R12-W S32 PT OF SESW	PARCEL NO: 76692	CONTROL NO: 76692
---	------------------	-------------------

3.44	\$11,656.76	0.67059028	\$7,816.91	
------	-------------	------------	------------	--

0	\$0.00	STAT	999999	STATE OF WISCONSIN
0.00389330	\$30.43	CNTY	16	DOUGLAS COUNTY
0.00233460	\$18.25	MUNI	16014	TOWN OF HAWTHORNE
0.01752230	\$136.97	REG	163297	SCH D OF MAPLE
0.00032950	\$2.58	VTAE	001700	NORTHWOOD TECHNICAL COLLEGE

Parcel Total:	\$188.23
---------------	----------

LEGAL DESCRIPTION: T47 R12-W S32 PT OF SWSE	PARCEL NO: 76693	CONTROL NO: 76693
---	------------------	-------------------

0.95	\$3,215.30	0.67059028	\$2,156.15	
------	------------	------------	------------	--

0	\$0.00	STAT	999999	STATE OF WISCONSIN
0.00389330	\$8.39	CNTY	16	DOUGLAS COUNTY
0.00233460	\$5.03	MUNI	16014	TOWN OF HAWTHORNE
0.01752230	\$37.78	REG	163297	SCH D OF MAPLE
0.00032950	\$0.71	VTAE	001700	NORTHWOOD TECHNICAL COLLEGE

Parcel Total:	\$51.91
---------------	---------

File Number Total:	\$5,355.75
--------------------	------------

Municipality Total:	\$5,355.75
---------------------	------------



# State of Wisconsin / Department of Natural Resources

Tony Evers , Governor

, Secretary

2/5/2025

## Chapter 70.114 - Aids Payment Worksheet For Tax Year 2024(Payment Year 2025) - Payment Due January 31, 2025

1591 of 7093

DETAIL FOR TOWN OF HIGHLAND, DOUGLAS COUNTY

Acres	Est. Adjust. Purch. Price	Level of Assessment	Adjusted Local Value	Net Gen. Tax Rate	Calc. Aid Pay Amount	Taxing Jurisdiction Type	Code	Description
FILE NO: NF 833 *			DATE OF PURCHASE: 04/19/2006			GRANTOR: WARREN A ILLI		
LEGAL DESCRIPTION: T46 R10-W S13 N1/2 OF NWNW				PARCEL NO: HI-016-00790-00		CONTROL NO: 95140		
20	\$63,085.62	0.57771013	\$36,445.20					
				0	\$0.00	STAT	999999	STATE OF WISCONSIN
				0.00514650	\$187.57	CNTY	16	DOUGLAS COUNTY
				0.00266780	\$97.23	MUNI	16016	TOWN OF HIGHLAND
				0.010767	\$392.40	REG	163297	SCH D OF MAPLE
				0.00038130	\$13.90	VTAE	001700	NORTHWOOD TECHNICAL COLLEGE
<b>Parcel Total:</b>					<b>\$691.10</b>			

LEGAL DESCRIPTION: T46 R10-W S13 NENW				PARCEL NO: HI-016-00789-00		CONTROL NO: 95141		
40	\$126,171.24	0.57771013	\$72,890.41					
				0	\$0.00	STAT	999999	STATE OF WISCONSIN
				0.00514650	\$375.13	CNTY	16	DOUGLAS COUNTY
				0.00266780	\$194.46	MUNI	16016	TOWN OF HIGHLAND
				0.010767	\$784.81	REG	163297	SCH D OF MAPLE
				0.00038130	\$27.80	VTAE	001700	NORTHWOOD TECHNICAL COLLEGE
<b>Parcel Total:</b>					<b>\$1,382.20</b>			

<b>File Number Total:</b>	<b>\$2,073.30</b>
---------------------------	-------------------



# State of Wisconsin / Department of Natural Resources

Tony Evers , Governor

, Secretary

2/5/2025

## Chapter 70.114 - Aids Payment Worksheet For Tax Year 2024(Payment Year 2025) - Payment Due January 31, 2025

1592 of 7093

FILE NO: NF 30015 *				DATE OF PURCHASE: 02/02/2009				GRANTOR: Warren A. & JoAnn Illi			
LEGAL DESCRIPTION: T46 R10-W S13 PT OF NWNW				PARCEL NO: HI-016-00790-00				CONTROL NO: 104220			
20	\$83,824.54	0.57771013	\$48,426.29								
				0	\$0.00	STAT	999999	STATE OF WISCONSIN			
				0.00514650	\$249.23	CNTY	16	DOUGLAS COUNTY			
				0.00266780	\$129.19	MUNI	16016	TOWN OF HIGHLAND			
				0.010767	\$521.40	REG	163297	SCH D OF MAPLE			
				0.00038130	\$18.47	VTAE	001700	NORTHWOOD TECHNICAL COLLEGE			
				Parcel Total:		\$918.29					

				File Number Total:		\$918.29					
--	--	--	--	--------------------	--	----------	--	--	--	--	--

FILE NO: NF 30056 *				DATE OF PURCHASE: 07/13/2011				GRANTOR: Marvin L Landreth			
LEGAL DESCRIPTION: T46 R10-W S30 PT OF NENW				PARCEL NO: HI-016-01019-00				CONTROL NO: 121820			
30	\$49,304.82	0.57771013	\$28,483.89								
				0	\$0.00	STAT	999999	STATE OF WISCONSIN			
				0.00514650	\$146.59	CNTY	16	DOUGLAS COUNTY			
				0.00266780	\$75.99	MUNI	16016	TOWN OF HIGHLAND			
				0.010767	\$306.69	REG	163297	SCH D OF MAPLE			
				0.00038130	\$10.86	VTAE	001700	NORTHWOOD TECHNICAL COLLEGE			
				Parcel Total:		\$540.13					



# State of Wisconsin / Department of Natural Resources

Tony Evers , Governor

, Secretary

2/5/2025

## Chapter 70.114 - Aids Payment Worksheet For Tax Year 2024(Payment Year 2025) - Payment Due January 31, 2025

1593 of 7093

LEGAL DESCRIPTION: T46 R10-W S30 SENW	PARCEL NO: HI-016-01021-00	CONTROL NO: 121821
---------------------------------------	----------------------------	--------------------

40	\$65,739.76	0.57771013	\$37,978.52	
----	-------------	------------	-------------	--

0	\$0.00	STAT	999999	STATE OF WISCONSIN
0.00514650	\$195.46	CNTY	16	DOUGLAS COUNTY
0.00266780	\$101.32	MUNI	16016	TOWN OF HIGHLAND
0.010767	\$408.91	REG	163297	SCH D OF MAPLE
0.00038130	\$14.48	VTAE	001700	NORTHWOOD TECHNICAL COLLEGE

Parcel Total:	\$720.17
---------------	----------

LEGAL DESCRIPTION: T46 R10-W S30 PT OF NWNW	PARCEL NO: HI-016-01020-00	CONTROL NO: 121822
---	----------------------------	--------------------

10	\$16,442.57	0.57771013	\$9,499.04	
----	-------------	------------	------------	--

0	\$0.00	STAT	999999	STATE OF WISCONSIN
0.00514650	\$48.89	CNTY	16	DOUGLAS COUNTY
0.00266780	\$25.34	MUNI	16016	TOWN OF HIGHLAND
0.010767	\$102.28	REG	163297	SCH D OF MAPLE
0.00038130	\$3.62	VTAE	001700	NORTHWOOD TECHNICAL COLLEGE

Parcel Total:	\$180.13
---------------	----------

LEGAL DESCRIPTION: T46 R10-W S30 PT OF SWNW	PARCEL NO: HI-016-01020-00	CONTROL NO: 125071
---	----------------------------	--------------------

20	\$32,885.14	0.57771013	\$18,998.08	
----	-------------	------------	-------------	--

0	\$0.00	STAT	999999	STATE OF WISCONSIN
0.00514650	\$97.77	CNTY	16	DOUGLAS COUNTY
0.00266780	\$50.68	MUNI	16016	TOWN OF HIGHLAND
0.010767	\$204.55	REG	163297	SCH D OF MAPLE
0.00038130	\$7.24	VTAE	001700	NORTHWOOD TECHNICAL COLLEGE

Parcel Total:	\$360.24
---------------	----------



# State of Wisconsin / Department of Natural Resources

Tony Evers , Governor

, Secretary

2/5/2025

## Chapter 70.114 - Aids Payment Worksheet For Tax Year 2024(Payment Year 2025) - Payment Due January 31, 2025

1594 of 7093

File Number Total: \$1,800.67

FILE NO: NF 30088 \*

DATE OF PURCHASE: 05/29/2014

GRANTOR: Board of Commissioners of Pu

LEGAL DESCRIPTION: T46 R10-W S13 NWNE

PARCEL NO: HI-016-00786-00

CONTROL NO: 126653

40 \$26,638.89 0.57771013 \$15,389.56

0 \$0.00 STAT 999999 STATE OF WISCONSIN

0.00514650 \$79.20 CNTY 16 DOUGLAS COUNTY

0.00266780 \$41.06 MUNI 16016 TOWN OF HIGHLAND

0.010767 \$165.70 REG 163297 SCH D OF MAPLE

0.00038130 \$5.87 VTAE 001700 NORTHWOOD TECHNICAL COLLEGE

Parcel Total: \$291.83

LEGAL DESCRIPTION: T46 R10-W S13 NENE

PARCEL NO: HI-016-00786-00

CONTROL NO: 126654

40 \$26,638.89 0.57771013 \$15,389.56

0 \$0.00 STAT 999999 STATE OF WISCONSIN

0.00514650 \$79.20 CNTY 16 DOUGLAS COUNTY

0.00266780 \$41.06 MUNI 16016 TOWN OF HIGHLAND

0.010767 \$165.70 REG 163297 SCH D OF MAPLE

0.00038130 \$5.87 VTAE 001700 NORTHWOOD TECHNICAL COLLEGE

Parcel Total: \$291.83

File Number Total: \$583.66

Municipality Total: \$5,375.92



# State of Wisconsin / Department of Natural Resources

Tony Evers , Governor

, Secretary

2/5/2025

## Chapter 70.114 - Aids Payment Worksheet For Tax Year 2024(Payment Year 2025) - Payment Due January 31, 2025

1595 of 7093

DETAIL FOR TOWN OF OAKLAND, DOUGLAS COUNTY

Acres	Est. Adjust. Purch. Price	Level of Assessment	Adjusted Local Value	Net Gen. Tax Rate	Calc. Aid Pay Amount	----- Taxing Jurisdiction -----		
						Type	Code	Description
FILE NO: P 1631 A		DATE OF PURCHASE: 10/31/1995			GRANTOR: WISCONSIN CENTRAL LIMITED			
LEGAL DESCRIPTION: T47 R13-W S11 PT OF NENE				PARCEL NO: 76725		CONTROL NO: 76725		
6.82	\$12,341.03	0.57398982	\$7,083.63					
				0	\$0.00	STAT	999999	STATE OF WISCONSIN
				0.00516420	\$36.58	CNTY	16	DOUGLAS COUNTY
				0.00449130	\$31.81	MUNI	16022	TOWN OF OAKLAND
				0.01093260	\$77.44	REG	165663	SCH D OF SUPERIOR
				0.00038270	\$2.71	VTAE	001700	NORTHWOOD TECHNICAL COLLEGE
Parcel Total:					\$148.54			

LEGAL DESCRIPTION: T47 R13-W S11 PT OF SENE				PARCEL NO: 76726		CONTROL NO: 76726		
5.18	\$9,371.81	0.57398982	\$5,379.32					
				0	\$0.00	STAT	999999	STATE OF WISCONSIN
				0.00516420	\$27.78	CNTY	16	DOUGLAS COUNTY
				0.00449130	\$24.16	MUNI	16022	TOWN OF OAKLAND
				0.01093260	\$58.81	REG	165663	SCH D OF SUPERIOR
				0.00038270	\$2.06	VTAE	001700	NORTHWOOD TECHNICAL COLLEGE
Parcel Total:					\$112.81			



# State of Wisconsin / Department of Natural Resources

Tony Evers , Governor

, Secretary

2/5/2025

## Chapter 70.114 - Aids Payment Worksheet For Tax Year 2024(Payment Year 2025) - Payment Due January 31, 2025

1596 of 7093

LEGAL DESCRIPTION: T47 R13-W S12 PT OF SWNW				PARCEL NO: 76727	CONTROL NO: 76727			
1.68	\$3,041.92	0.57398982	\$1,746.03					
				0	\$0.00	STAT	999999	STATE OF WISCONSIN
				0.00516420	\$9.02	CNTY	16	DOUGLAS COUNTY
				0.00449130	\$7.84	MUNI	16022	TOWN OF OAKLAND
				0.01093260	\$19.09	REG	165663	SCH D OF SUPERIOR
				0.00038270	\$0.67	VTAE	001700	NORTHWOOD TECHNICAL COLLEGE
Parcel Total:					\$36.62			

LEGAL DESCRIPTION: T47 R13-W S12 PT OF NWSW				PARCEL NO: 76728	CONTROL NO: 76728			
6.2	\$11,217.09	0.57398982	\$6,438.49					
				0	\$0.00	STAT	999999	STATE OF WISCONSIN
				0.00516420	\$33.25	CNTY	16	DOUGLAS COUNTY
				0.00449130	\$28.92	MUNI	16022	TOWN OF OAKLAND
				0.01093260	\$70.39	REG	165663	SCH D OF SUPERIOR
				0.00038270	\$2.46	VTAE	001700	NORTHWOOD TECHNICAL COLLEGE
Parcel Total:					\$135.02			

LEGAL DESCRIPTION: T47 R13-W S12 PT OF SWSW				PARCEL NO: 76729	CONTROL NO: 76729			
3.38	\$6,117.40	0.57398982	\$3,511.32					
				0	\$0.00	STAT	999999	STATE OF WISCONSIN
				0.00516420	\$18.13	CNTY	16	DOUGLAS COUNTY
				0.00449130	\$15.77	MUNI	16022	TOWN OF OAKLAND
				0.01093260	\$38.39	REG	165663	SCH D OF SUPERIOR
				0.00038270	\$1.34	VTAE	001700	NORTHWOOD TECHNICAL COLLEGE
Parcel Total:					\$73.63			





State of Wisconsin / Department of Natural Resources

Tony Evers , Governor

, Secretary

2/5/2025

Chapter 70.114 - Aids Payment Worksheet For Tax Year 2024(Payment Year 2025) - Payment Due January 31, 2025

1597 of 7093

LEGAL DESCRIPTION: T47 R13-W S12 PT OF SESW PARCEL NO: 76730 CONTROL NO: 76730

0.25 \$452.93 0.57398982 \$259.98

0 \$0.00 STAT 999999 STATE OF WISCONSIN

0.00516420 \$1.34 CNTY 16 DOUGLAS COUNTY

0.00449130 \$1.17 MUNI 16022 TOWN OF OAKLAND

0.01093260 \$2.84 REG 165663 SCH D OF SUPERIOR

0.00038270 \$0.10 VTAE 001700 NORTHWOOD TECHNICAL COLLEGE

Parcel Total: \$5.45

LEGAL DESCRIPTION: T47 R13-W S13 PT OF NENW PARCEL NO: 76731 CONTROL NO: 76731

6.18 \$11,183.54 0.57398982 \$6,419.24

0 \$0.00 STAT 999999 STATE OF WISCONSIN

0.00516420 \$33.15 CNTY 16 DOUGLAS COUNTY

0.00449130 \$28.83 MUNI 16022 TOWN OF OAKLAND

0.01093260 \$70.18 REG 165663 SCH D OF SUPERIOR

0.00038270 \$2.46 VTAE 001700 NORTHWOOD TECHNICAL COLLEGE

Parcel Total: \$134.62

LEGAL DESCRIPTION: T47 R13-W S13 PT OF NWNW PARCEL NO: 76732 CONTROL NO: 76732

0.5 \$905.87 0.57398982 \$519.96

0 \$0.00 STAT 999999 STATE OF WISCONSIN

0.00516420 \$2.69 CNTY 16 DOUGLAS COUNTY

0.00449130 \$2.34 MUNI 16022 TOWN OF OAKLAND

0.01093260 \$5.68 REG 165663 SCH D OF SUPERIOR

0.00038270 \$0.20 VTAE 001700 NORTHWOOD TECHNICAL COLLEGE

Parcel Total: \$10.91



# State of Wisconsin / Department of Natural Resources

Tony Evers , Governor

, Secretary

2/5/2025

## Chapter 70.114 - Aids Payment Worksheet For Tax Year 2024(Payment Year 2025) - Payment Due January 31, 2025

1598 of 7093

LEGAL DESCRIPTION: T47 R13-W S13 PT OF SENW				PARCEL NO: 76733			CONTROL NO: 76733		
6.64	\$12,016.71	0.57398982	\$6,897.47						
				0	\$0.00	STAT	999999	STATE OF WISCONSIN	
				0.00516420	\$35.62	CNTY	16	DOUGLAS COUNTY	
				0.00449130	\$30.98	MUNI	16022	TOWN OF OAKLAND	
				0.01093260	\$75.41	REG	165663	SCH D OF SUPERIOR	
				0.00038270	\$2.64	VTAE	001700	NORTHWOOD TECHNICAL COLLEGE	
Parcel Total:					\$144.65				

LEGAL DESCRIPTION: T47 R13-W S13 PT OF NESW				PARCEL NO: 76734			CONTROL NO: 76734		
0.67	\$1,213.41	0.57398982	\$696.49						
				0	\$0.00	STAT	999999	STATE OF WISCONSIN	
				0.00516420	\$3.60	CNTY	16	DOUGLAS COUNTY	
				0.00449130	\$3.13	MUNI	16022	TOWN OF OAKLAND	
				0.01093260	\$7.61	REG	165663	SCH D OF SUPERIOR	
				0.00038270	\$0.27	VTAE	001700	NORTHWOOD TECHNICAL COLLEGE	
Parcel Total:					\$14.61				

LEGAL DESCRIPTION: T47 R13-W S13 PT OF NWSE				PARCEL NO: 76735			CONTROL NO: 76735		
2.65	\$4,792.15	0.57398982	\$2,750.64						
				0	\$0.00	STAT	999999	STATE OF WISCONSIN	
				0.00516420	\$14.20	CNTY	16	DOUGLAS COUNTY	
				0.00449130	\$12.35	MUNI	16022	TOWN OF OAKLAND	
				0.01093260	\$30.07	REG	165663	SCH D OF SUPERIOR	
				0.00038270	\$1.05	VTAE	001700	NORTHWOOD TECHNICAL COLLEGE	
Parcel Total:					\$57.67				



# State of Wisconsin / Department of Natural Resources

Tony Evers , Governor

, Secretary

2/5/2025

## Chapter 70.114 - Aids Payment Worksheet For Tax Year 2024(Payment Year 2025) - Payment Due January 31, 2025

1599 of 7093

LEGAL DESCRIPTION: T47 R13-W S13 PT OF SWSE				PARCEL NO: 76736				CONTROL NO: 76736	
3.32	\$6,005.56	0.57398982	\$3,447.13						
				0	\$0.00	STAT	999999	STATE OF WISCONSIN	
				0.00516420	\$17.80	CNTY	16	DOUGLAS COUNTY	
				0.00449130	\$15.48	MUNI	16022	TOWN OF OAKLAND	
				0.01093260	\$37.69	REG	165663	SCH D OF SUPERIOR	
				0.00038270	\$1.32	VTAE	001700	NORTHWOOD TECHNICAL COLLEGE	
Parcel Total:					\$72.29				

LEGAL DESCRIPTION: T47 R13-W S24 PT OF NENE				PARCEL NO: 76737				CONTROL NO: 76737	
2.35	\$4,249.74	0.57398982	\$2,439.31						
				0	\$0.00	STAT	999999	STATE OF WISCONSIN	
				0.00516420	\$12.60	CNTY	16	DOUGLAS COUNTY	
				0.00449130	\$10.96	MUNI	16022	TOWN OF OAKLAND	
				0.01093260	\$26.67	REG	165663	SCH D OF SUPERIOR	
				0.00038270	\$0.93	VTAE	001700	NORTHWOOD TECHNICAL COLLEGE	
Parcel Total:					\$51.16				

LEGAL DESCRIPTION: T47 R13-W S24 PT OF NWNE				PARCEL NO: 76738				CONTROL NO: 76738	
0.66	\$1,191.05	0.57398982	\$683.65						
				0	\$0.00	STAT	999999	STATE OF WISCONSIN	
				0.00516420	\$3.53	CNTY	16	DOUGLAS COUNTY	
				0.00449130	\$3.07	MUNI	16022	TOWN OF OAKLAND	
				0.01093260	\$7.47	REG	165663	SCH D OF SUPERIOR	
				0.00038270	\$0.26	VTAE	001700	NORTHWOOD TECHNICAL COLLEGE	
Parcel Total:					\$14.33				



# State of Wisconsin / Department of Natural Resources

Tony Evers , Governor

, Secretary

2/5/2025

## Chapter 70.114 - Aids Payment Worksheet For Tax Year 2024(Payment Year 2025) - Payment Due January 31, 2025

1600 of 7093

LEGAL DESCRIPTION: T47 R13-W S24 PT OF SENE	PARCEL NO: 76739	CONTROL NO: 76739
---	------------------	-------------------

3	\$5,429.61	0.57398982	\$3,116.54	
---	------------	------------	------------	--

0	\$0.00	STAT	999999	STATE OF WISCONSIN
0.00516420	\$16.09	CNTY	16	DOUGLAS COUNTY
0.00449130	\$14.00	MUNI	16022	TOWN OF OAKLAND
0.01093260	\$34.07	REG	165663	SCH D OF SUPERIOR
0.00038270	\$1.19	VTAE	001700	NORTHWOOD TECHNICAL COLLEGE

Parcel Total:	\$65.35
---------------	---------

LEGAL DESCRIPTION: T47 R13-W S24 PT OF NESE	PARCEL NO: 76740	CONTROL NO: 76740
---	------------------	-------------------

0.75	\$1,358.80	0.57398982	\$779.94	
------	------------	------------	----------	--

0	\$0.00	STAT	999999	STATE OF WISCONSIN
0.00516420	\$4.03	CNTY	16	DOUGLAS COUNTY
0.00449130	\$3.50	MUNI	16022	TOWN OF OAKLAND
0.01093260	\$8.53	REG	165663	SCH D OF SUPERIOR
0.00038270	\$0.30	VTAE	001700	NORTHWOOD TECHNICAL COLLEGE

Parcel Total:	\$16.36
---------------	---------

File Number Total:	\$1,094.02
--------------------	------------

Municipality Total:	\$1,094.02
---------------------	------------



# State of Wisconsin / Department of Natural Resources

Tony Evers , Governor

, Secretary

2/5/2025

## Chapter 70.114 - Aids Payment Worksheet For Tax Year 2024(Payment Year 2025) - Payment Due January 31, 2025

1601 of 7093

DETAIL FOR TOWN OF PARKLAND, DOUGLAS COUNTY

Acres	Est. Adjust. Purch. Price	Level of Assessment	Adjusted Local Value	Net Gen. Tax Rate	Calc. Aid Pay Amount	Type	Code	Description
FILE NO: P 1631 A			DATE OF PURCHASE: 10/31/1995			GRANTOR: WISCONSIN CENTRAL LIMITED		
LEGAL DESCRIPTION: T47 R13-W S02 PT OF SWNW				PARCEL NO: 76694		CONTROL NO: 76694		
2.32	\$5,021.38	0.92666544	\$4,653.14					
				0	\$0.00	STAT	999999	STATE OF WISCONSIN
				0.00304910	\$14.19	CNTY	16	DOUGLAS COUNTY
				0.00066460	\$3.09	MUNI	16024	TOWN OF PARKLAND
				0.00655110	\$30.48	REG	165663	SCH D OF SUPERIOR
				0.000226	\$1.05	VTAE	001700	NORTHWOOD TECHNICAL COLLEGE
<b>Parcel Total:</b>					<b>\$48.81</b>			

LEGAL DESCRIPTION: T47 R13-W S02 PT OF NWSW				PARCEL NO: 76695		CONTROL NO: 76695		
1.76	\$3,811.17	0.92666544	\$3,531.68					
				0	\$0.00	STAT	999999	STATE OF WISCONSIN
				0.00304910	\$10.77	CNTY	16	DOUGLAS COUNTY
				0.00066460	\$2.35	MUNI	16024	TOWN OF PARKLAND
				0.00655110	\$23.14	REG	165663	SCH D OF SUPERIOR
				0.000226	\$0.80	VTAE	001700	NORTHWOOD TECHNICAL COLLEGE
<b>Parcel Total:</b>					<b>\$37.06</b>			



# State of Wisconsin / Department of Natural Resources

Tony Evers , Governor

, Secretary

2/5/2025

## Chapter 70.114 - Aids Payment Worksheet For Tax Year 2024(Payment Year 2025) - Payment Due January 31, 2025

1602 of 7093

LEGAL DESCRIPTION: T47 R13-W S02 PT OF NESW				PARCEL NO: 76696				CONTROL NO: 76696	
3.16	\$6,840.04	0.92666544	\$6,338.43						
				0	\$0.00	STAT	999999	STATE OF WISCONSIN	
				0.00304910	\$19.33	CNTY	16	DOUGLAS COUNTY	
				0.00066460	\$4.21	MUNI	16024	TOWN OF PARKLAND	
				0.00655110	\$41.52	REG	165663	SCH D OF SUPERIOR	
				0.000226	\$1.43	VTAE	001700	NORTHWOOD TECHNICAL COLLEGE	
Parcel Total:					\$66.49				

LEGAL DESCRIPTION: T47 R13-W S02 PT OF NWSE				PARCEL NO: 76697				CONTROL NO: 76697	
2.19	\$4,740.56	0.92666544	\$4,392.91						
				0	\$0.00	STAT	999999	STATE OF WISCONSIN	
				0.00304910	\$13.39	CNTY	16	DOUGLAS COUNTY	
				0.00066460	\$2.92	MUNI	16024	TOWN OF PARKLAND	
				0.00655110	\$28.78	REG	165663	SCH D OF SUPERIOR	
				0.000226	\$0.99	VTAE	001700	NORTHWOOD TECHNICAL COLLEGE	
Parcel Total:					\$46.08				

LEGAL DESCRIPTION: T47 R13-W S02 PT OF SWSE				PARCEL NO: 76698				CONTROL NO: 76698	
2.1	\$4,546.66	0.92666544	\$4,213.23						
				0	\$0.00	STAT	999999	STATE OF WISCONSIN	
				0.00304910	\$12.85	CNTY	16	DOUGLAS COUNTY	
				0.00066460	\$2.80	MUNI	16024	TOWN OF PARKLAND	
				0.00655110	\$27.60	REG	165663	SCH D OF SUPERIOR	
				0.000226	\$0.95	VTAE	001700	NORTHWOOD TECHNICAL COLLEGE	
Parcel Total:					\$44.20				



# State of Wisconsin / Department of Natural Resources

Tony Evers , Governor

, Secretary

2/5/2025

## Chapter 70.114 - Aids Payment Worksheet For Tax Year 2024(Payment Year 2025) - Payment Due January 31, 2025

1603 of 7093

LEGAL DESCRIPTION: T47 R13-W S02 PT OF SESE	PARCEL NO: 76699	CONTROL NO: 76699
---	------------------	-------------------

1.38	\$2,988.76	0.92666544	\$2,769.58	
------	------------	------------	------------	--

0	\$0.00	STAT	999999	STATE OF WISCONSIN
0.00304910	\$8.44	CNTY	16	DOUGLAS COUNTY
0.00066460	\$1.84	MUNI	16024	TOWN OF PARKLAND
0.00655110	\$18.14	REG	165663	SCH D OF SUPERIOR
0.000226	\$0.63	VTAE	001700	NORTHWOOD TECHNICAL COLLEGE

Parcel Total:	\$29.05
---------------	---------

LEGAL DESCRIPTION: T47 R13-W S03 PT OF SWNE	PARCEL NO: 76700	CONTROL NO: 76700
---	------------------	-------------------

3.19	\$6,900.22	0.92666544	\$6,394.20	
------	------------	------------	------------	--

0	\$0.00	STAT	999999	STATE OF WISCONSIN
0.00304910	\$19.50	CNTY	16	DOUGLAS COUNTY
0.00066460	\$4.25	MUNI	16024	TOWN OF PARKLAND
0.00655110	\$41.89	REG	165663	SCH D OF SUPERIOR
0.000226	\$1.45	VTAE	001700	NORTHWOOD TECHNICAL COLLEGE

Parcel Total:	\$67.09
---------------	---------

LEGAL DESCRIPTION: T47 R13-W S03 PT OF SENE	PARCEL NO: 76701	CONTROL NO: 76701
---	------------------	-------------------

4.6	\$9,949.15	0.92666544	\$9,219.54	
-----	------------	------------	------------	--

0	\$0.00	STAT	999999	STATE OF WISCONSIN
0.00304910	\$28.11	CNTY	16	DOUGLAS COUNTY
0.00066460	\$6.13	MUNI	16024	TOWN OF PARKLAND
0.00655110	\$60.40	REG	165663	SCH D OF SUPERIOR
0.000226	\$2.08	VTAE	001700	NORTHWOOD TECHNICAL COLLEGE

Parcel Total:	\$96.72
---------------	---------



# State of Wisconsin / Department of Natural Resources

Tony Evers , Governor

, Secretary

2/5/2025

## Chapter 70.114 - Aids Payment Worksheet For Tax Year 2024(Payment Year 2025) - Payment Due January 31, 2025

1604 of 7093

LEGAL DESCRIPTION: T47 R13-W S03 PT OF SWNW				PARCEL NO: 76702				CONTROL NO: 76702			
0.94	\$2,032.62	0.92666544	\$1,883.56								
				0	\$0.00	STAT	999999	STATE OF WISCONSIN			
				0.00304910	\$5.74	CNTY	16	DOUGLAS COUNTY			
				0.00066460	\$1.25	MUNI	16024	TOWN OF PARKLAND			
				0.00655110	\$12.34	REG	165663	SCH D OF SUPERIOR			
				0.000226	\$0.43	VTAE	001700	NORTHWOOD TECHNICAL COLLEGE			
Parcel Total:					\$19.76						

LEGAL DESCRIPTION: T47 R13-W S03 PT OF SENW				PARCEL NO: 76703				CONTROL NO: 76703			
3.19	\$6,900.22	0.92666544	\$6,394.20								
				0	\$0.00	STAT	999999	STATE OF WISCONSIN			
				0.00304910	\$19.50	CNTY	16	DOUGLAS COUNTY			
				0.00066460	\$4.25	MUNI	16024	TOWN OF PARKLAND			
				0.00655110	\$41.89	REG	165663	SCH D OF SUPERIOR			
				0.000226	\$1.45	VTAE	001700	NORTHWOOD TECHNICAL COLLEGE			
Parcel Total:					\$67.09						

LEGAL DESCRIPTION: T47 R13-W S03 PT OF NWSW				PARCEL NO: 76704				CONTROL NO: 76704			
2.24	\$4,847.54	0.92666544	\$4,492.05								
				0	\$0.00	STAT	999999	STATE OF WISCONSIN			
				0.00304910	\$13.70	CNTY	16	DOUGLAS COUNTY			
				0.00066460	\$2.99	MUNI	16024	TOWN OF PARKLAND			
				0.00655110	\$29.43	REG	165663	SCH D OF SUPERIOR			
				0.000226	\$1.02	VTAE	001700	NORTHWOOD TECHNICAL COLLEGE			
Parcel Total:					\$47.14						





# State of Wisconsin / Department of Natural Resources

Tony Evers , Governor

, Secretary

2/5/2025

## Chapter 70.114 - Aids Payment Worksheet For Tax Year 2024(Payment Year 2025) - Payment Due January 31, 2025

1605 of 7093

LEGAL DESCRIPTION: T47 R13-W S04 PT OF NESE				PARCEL NO: 76705				CONTROL NO: 76705			
3.21	\$6,947.02	0.92666544	\$6,437.57	0	\$0.00	STAT	999999	STATE OF WISCONSIN			
				0.00304910	\$19.63	CNTY	16	DOUGLAS COUNTY			
				0.00066460	\$4.28	MUNI	16024	TOWN OF PARKLAND			
				0.00655110	\$42.17	REG	165663	SCH D OF SUPERIOR			
				0.000226	\$1.45	VTAE	001700	NORTHWOOD TECHNICAL COLLEGE			
Parcel Total:				\$67.53							

LEGAL DESCRIPTION: T47 R13-W S04 PT OF NWSE				PARCEL NO: 76706				CONTROL NO: 76706			
3.21	\$6,947.02	0.92666544	\$6,437.57	0	\$0.00	STAT	999999	STATE OF WISCONSIN			
				0.00304910	\$19.63	CNTY	16	DOUGLAS COUNTY			
				0.00066460	\$4.28	MUNI	16024	TOWN OF PARKLAND			
				0.00655110	\$42.17	REG	165663	SCH D OF SUPERIOR			
				0.000226	\$1.45	VTAE	001700	NORTHWOOD TECHNICAL COLLEGE			
Parcel Total:				\$67.53							

LEGAL DESCRIPTION: T47 R13-W S04 PT OF NESW				PARCEL NO: 76707				CONTROL NO: 76707			
0.35	\$755.55	0.92666544	\$700.14	0	\$0.00	STAT	999999	STATE OF WISCONSIN			
				0.00304910	\$2.13	CNTY	16	DOUGLAS COUNTY			
				0.00066460	\$0.47	MUNI	16024	TOWN OF PARKLAND			
				0.00655110	\$4.59	REG	165663	SCH D OF SUPERIOR			
				0.000226	\$0.16	VTAE	001700	NORTHWOOD TECHNICAL COLLEGE			
Parcel Total:				\$7.35							



# State of Wisconsin / Department of Natural Resources

Tony Evers , Governor

, Secretary

2/5/2025

## Chapter 70.114 - Aids Payment Worksheet For Tax Year 2024(Payment Year 2025) - Payment Due January 31, 2025

1606 of 7093

LEGAL DESCRIPTION: T47 R13-W S04 PT OF SWSW	PARCEL NO: 76708	CONTROL NO: 76708
---	------------------	-------------------

6.17	\$13,345.77	0.92666544	\$12,367.07	
------	-------------	------------	-------------	--

0	\$0.00	STAT	999999	STATE OF WISCONSIN
0.00304910	\$37.71	CNTY	16	DOUGLAS COUNTY
0.00066460	\$8.22	MUNI	16024	TOWN OF PARKLAND
0.00655110	\$81.02	REG	165663	SCH D OF SUPERIOR
0.000226	\$2.79	VTAE	001700	NORTHWOOD TECHNICAL COLLEGE

Parcel Total:	\$129.74
---------------	----------

LEGAL DESCRIPTION: T47 R13-W S04 PT OF SESW	PARCEL NO: 76709	CONTROL NO: 76709
---	------------------	-------------------

2.8	\$6,057.75	0.92666544	\$5,613.51	
-----	------------	------------	------------	--

0	\$0.00	STAT	999999	STATE OF WISCONSIN
0.00304910	\$17.12	CNTY	16	DOUGLAS COUNTY
0.00066460	\$3.73	MUNI	16024	TOWN OF PARKLAND
0.00655110	\$36.77	REG	165663	SCH D OF SUPERIOR
0.000226	\$1.27	VTAE	001700	NORTHWOOD TECHNICAL COLLEGE

Parcel Total:	\$58.89
---------------	---------

LEGAL DESCRIPTION: T47 R13-W S05 PT OF SWSE	PARCEL NO: 76710	CONTROL NO: 76710
---	------------------	-------------------

6.17	\$13,345.77	0.92666544	\$12,367.07	
------	-------------	------------	-------------	--

0	\$0.00	STAT	999999	STATE OF WISCONSIN
0.00304910	\$37.71	CNTY	16	DOUGLAS COUNTY
0.00066460	\$8.22	MUNI	16024	TOWN OF PARKLAND
0.00655110	\$81.02	REG	165663	SCH D OF SUPERIOR
0.000226	\$2.79	VTAE	001700	NORTHWOOD TECHNICAL COLLEGE

Parcel Total:	\$129.74
---------------	----------



# State of Wisconsin / Department of Natural Resources

Tony Evers , Governor

, Secretary

2/5/2025

## Chapter 70.114 - Aids Payment Worksheet For Tax Year 2024(Payment Year 2025) - Payment Due January 31, 2025

1607 of 7093

LEGAL DESCRIPTION: T47 R13-W S05 PT OF SESE				PARCEL NO: 76711				CONTROL NO: 76711	
5.95	\$12,871.05	0.92666544	\$11,927.16						
				0	\$0.00	STAT	999999	STATE OF WISCONSIN	
				0.00304910	\$36.37	CNTY	16	DOUGLAS COUNTY	
				0.00066460	\$7.93	MUNI	16024	TOWN OF PARKLAND	
				0.00655110	\$78.14	REG	165663	SCH D OF SUPERIOR	
				0.000226	\$2.70	VTAE	001700	NORTHWOOD TECHNICAL COLLEGE	
Parcel Total:					\$125.14				

LEGAL DESCRIPTION: T47 R13-W S05 PT OF SWSW				PARCEL NO: 76712				CONTROL NO: 76712	
4.63	\$10,016.02	0.92666544	\$9,281.50						
				0	\$0.00	STAT	999999	STATE OF WISCONSIN	
				0.00304910	\$28.30	CNTY	16	DOUGLAS COUNTY	
				0.00066460	\$6.17	MUNI	16024	TOWN OF PARKLAND	
				0.00655110	\$60.80	REG	165663	SCH D OF SUPERIOR	
				0.000226	\$2.10	VTAE	001700	NORTHWOOD TECHNICAL COLLEGE	
Parcel Total:					\$97.37				

LEGAL DESCRIPTION: T47 R13-W S05 PT OF SESW				PARCEL NO: 76713				CONTROL NO: 76713	
4.63	\$10,016.02	0.92666544	\$9,281.50						
				0	\$0.00	STAT	999999	STATE OF WISCONSIN	
				0.00304910	\$28.30	CNTY	16	DOUGLAS COUNTY	
				0.00066460	\$6.17	MUNI	16024	TOWN OF PARKLAND	
				0.00655110	\$60.80	REG	165663	SCH D OF SUPERIOR	
				0.000226	\$2.10	VTAE	001700	NORTHWOOD TECHNICAL COLLEGE	
Parcel Total:					\$97.37				



# State of Wisconsin / Department of Natural Resources

Tony Evers , Governor

, Secretary

2/5/2025

## Chapter 70.114 - Aids Payment Worksheet For Tax Year 2024(Payment Year 2025) - Payment Due January 31, 2025

1608 of 7093

LEGAL DESCRIPTION: T47 R13-W S06 PT OF NENW				PARCEL NO: 76714				CONTROL NO: 76714			
2.88	\$6,231.59	0.92666544	\$5,774.60								
				0	\$0.00	STAT	999999	STATE OF WISCONSIN			
				0.00304910	\$17.61	CNTY	16	DOUGLAS COUNTY			
				0.00066460	\$3.84	MUNI	16024	TOWN OF PARKLAND			
				0.00655110	\$37.83	REG	165663	SCH D OF SUPERIOR			
				0.000226	\$1.31	VTAE	001700	NORTHWOOD TECHNICAL COLLEGE			
Parcel Total:					\$60.59						

LEGAL DESCRIPTION: T47 R13-W S06 PT OF SENW				PARCEL NO: 76715				CONTROL NO: 76715			
3.12	\$6,753.12	0.92666544	\$6,257.89								
				0	\$0.00	STAT	999999	STATE OF WISCONSIN			
				0.00304910	\$19.08	CNTY	16	DOUGLAS COUNTY			
				0.00066460	\$4.16	MUNI	16024	TOWN OF PARKLAND			
				0.00655110	\$41.00	REG	165663	SCH D OF SUPERIOR			
				0.000226	\$1.41	VTAE	001700	NORTHWOOD TECHNICAL COLLEGE			
Parcel Total:					\$65.65						

LEGAL DESCRIPTION: T47 R13-W S06 PT OF NESW				PARCEL NO: 76716				CONTROL NO: 76716			
3.9	\$8,438.06	0.92666544	\$7,819.26								
				0	\$0.00	STAT	999999	STATE OF WISCONSIN			
				0.00304910	\$23.84	CNTY	16	DOUGLAS COUNTY			
				0.00066460	\$5.20	MUNI	16024	TOWN OF PARKLAND			
				0.00655110	\$51.22	REG	165663	SCH D OF SUPERIOR			
				0.000226	\$1.77	VTAE	001700	NORTHWOOD TECHNICAL COLLEGE			
Parcel Total:					\$82.03						



# State of Wisconsin / Department of Natural Resources

Tony Evers , Governor

, Secretary

2/5/2025

## Chapter 70.114 - Aids Payment Worksheet For Tax Year 2024(Payment Year 2025) - Payment Due January 31, 2025

1609 of 7093

LEGAL DESCRIPTION: T47 R13-W S06 PT OF NWSE				PARCEL NO: 76717				CONTROL NO: 76717	
2.2	\$4,760.62	0.92666544	\$4,411.50						
				0	\$0.00	STAT	999999	STATE OF WISCONSIN	
				0.00304910	\$13.45	CNTY	16	DOUGLAS COUNTY	
				0.00066460	\$2.93	MUNI	16024	TOWN OF PARKLAND	
				0.00655110	\$28.90	REG	165663	SCH D OF SUPERIOR	
				0.000226	\$1.00	VTAE	001700	NORTHWOOD TECHNICAL COLLEGE	
Parcel Total:					\$46.28				

LEGAL DESCRIPTION: T47 R13-W S06 PT OF SWSE				PARCEL NO: 76718				CONTROL NO: 76718	
1.9	\$4,112.05	0.92666544	\$3,810.49						
				0	\$0.00	STAT	999999	STATE OF WISCONSIN	
				0.00304910	\$11.62	CNTY	16	DOUGLAS COUNTY	
				0.00066460	\$2.53	MUNI	16024	TOWN OF PARKLAND	
				0.00655110	\$24.96	REG	165663	SCH D OF SUPERIOR	
				0.000226	\$0.86	VTAE	001700	NORTHWOOD TECHNICAL COLLEGE	
Parcel Total:					\$39.97				

LEGAL DESCRIPTION: T47 R13-W S06 PT OF SESE				PARCEL NO: 76719				CONTROL NO: 76719	
2.79	\$6,037.69	0.92666544	\$5,594.92						
				0	\$0.00	STAT	999999	STATE OF WISCONSIN	
				0.00304910	\$17.06	CNTY	16	DOUGLAS COUNTY	
				0.00066460	\$3.72	MUNI	16024	TOWN OF PARKLAND	
				0.00655110	\$36.65	REG	165663	SCH D OF SUPERIOR	
				0.000226	\$1.26	VTAE	001700	NORTHWOOD TECHNICAL COLLEGE	
Parcel Total:					\$58.69				



# State of Wisconsin / Department of Natural Resources

Tony Evers , Governor

, Secretary

2/5/2025

## Chapter 70.114 - Aids Payment Worksheet For Tax Year 2024(Payment Year 2025) - Payment Due January 31, 2025

1610 of 7093

LEGAL DESCRIPTION: T48 R13-W S31 PT OF NWNW	PARCEL NO: 76720	CONTROL NO: 76720
---	------------------	-------------------

5	\$10,818.37	0.92666544	\$10,025.01	
---	-------------	------------	-------------	--

0	\$0.00	STAT	999999	STATE OF WISCONSIN
0.00304910	\$30.57	CNTY	16	DOUGLAS COUNTY
0.00066460	\$6.66	MUNI	16024	TOWN OF PARKLAND
0.00655110	\$65.67	REG	165663	SCH D OF SUPERIOR
0.000226	\$2.27	VTAE	001700	NORTHWOOD TECHNICAL COLLEGE

Parcel Total:	\$105.17
---------------	----------

LEGAL DESCRIPTION: T48 R13-W S31 PT OF SWNW	PARCEL NO: 76721	CONTROL NO: 76721
---	------------------	-------------------

6.29	\$13,606.54	0.92666544	\$12,608.71	
------	-------------	------------	-------------	--

0	\$0.00	STAT	999999	STATE OF WISCONSIN
0.00304910	\$38.45	CNTY	16	DOUGLAS COUNTY
0.00066460	\$8.38	MUNI	16024	TOWN OF PARKLAND
0.00655110	\$82.60	REG	165663	SCH D OF SUPERIOR
0.000226	\$2.85	VTAE	001700	NORTHWOOD TECHNICAL COLLEGE

Parcel Total:	\$132.28
---------------	----------

LEGAL DESCRIPTION: T48 R13-W S31 PT OF NWSW	PARCEL NO: 76722	CONTROL NO: 76722
---	------------------	-------------------

6.33	\$13,693.46	0.92666544	\$12,689.26	
------	-------------	------------	-------------	--

0	\$0.00	STAT	999999	STATE OF WISCONSIN
0.00304910	\$38.69	CNTY	16	DOUGLAS COUNTY
0.00066460	\$8.43	MUNI	16024	TOWN OF PARKLAND
0.00655110	\$83.13	REG	165663	SCH D OF SUPERIOR
0.000226	\$2.87	VTAE	001700	NORTHWOOD TECHNICAL COLLEGE

Parcel Total:	\$133.12
---------------	----------



# State of Wisconsin / Department of Natural Resources

Tony Evers , Governor

, Secretary

2/5/2025

## Chapter 70.114 - Aids Payment Worksheet For Tax Year 2024(Payment Year 2025) - Payment Due January 31, 2025

1611 of 7093

LEGAL DESCRIPTION: T48 R13-W S31 PT OF SWSW	PARCEL NO: 76723	CONTROL NO: 76723
---	------------------	-------------------

0.85	\$1,838.72	0.92666544	\$1,703.88
------	------------	------------	------------

0	\$0.00	STAT	999999	STATE OF WISCONSIN
0.00304910	\$5.20	CNTY	16	DOUGLAS COUNTY
0.00066460	\$1.13	MUNI	16024	TOWN OF PARKLAND
0.00655110	\$11.16	REG	165663	SCH D OF SUPERIOR
0.000226	\$0.39	VTAE	001700	NORTHWOOD TECHNICAL COLLEGE

Parcel Total:	\$17.88
---------------	---------

LEGAL DESCRIPTION: T48 R13-W S31 PT OF SESW	PARCEL NO: 76724	CONTROL NO: 76724
---	------------------	-------------------

2.3	\$4,974.58	0.92666544	\$4,609.77
-----	------------	------------	------------

0	\$0.00	STAT	999999	STATE OF WISCONSIN
0.00304910	\$14.06	CNTY	16	DOUGLAS COUNTY
0.00066460	\$3.06	MUNI	16024	TOWN OF PARKLAND
0.00655110	\$30.20	REG	165663	SCH D OF SUPERIOR
0.000226	\$1.04	VTAE	001700	NORTHWOOD TECHNICAL COLLEGE

Parcel Total:	\$48.36
---------------	---------

File Number Total:	\$2,140.17
--------------------	------------

Municipality Total:	\$2,140.17
---------------------	------------



# State of Wisconsin / Department of Natural Resources

Tony Evers , Governor

, Secretary

2/5/2025

## Chapter 70.114 - Aids Payment Worksheet For Tax Year 2024(Payment Year 2025) - Payment Due January 31, 2025

1612 of 7093

DETAIL FOR TOWN OF SOLON SPRINGS, DOUGLAS COUNTY

Acres	Est. Adjust. Purch. Price	Level of Assessment	Adjusted Local Value	Net Gen. Tax Rate	Calc. Aid Pay Amount	Taxing Jurisdiction Type	Code	Description
FILE NO: NF 762 *			DATE OF PURCHASE: 01/13/1999			GRANTOR: ROBERT ENSTROM, ET AL		
LEGAL DESCRIPTION: T45 R11-W S17 NENE				PARCEL NO: SO-026-00337-00		CONTROL NO: 81536		
40	\$99,455.83	0.53074881	\$52,786.06	0	\$0.00	STAT	999999	STATE OF WISCONSIN
				0.00541020	\$285.58	CNTY	16	DOUGLAS COUNTY
				0.00120150	\$63.43	MUNI	16026	TOWN OF SOLON SPRINGS
				0.01011640	\$534.00	REG	165397	SCH D OF SOLON SPRINGS
				0.00040090	\$21.16	VTAE	001700	NORTHWOOD TECHNICAL COLLEGE
Parcel Total:					\$904.17			

LEGAL DESCRIPTION: T45 R11-W S17 NWNE				PARCEL NO: SO-026-00338-00		CONTROL NO: 81537		
40	\$81,696.17	0.53074881	\$43,360.14	0	\$0.00	STAT	999999	STATE OF WISCONSIN
				0.00541020	\$234.59	CNTY	16	DOUGLAS COUNTY
				0.00120150	\$52.10	MUNI	16026	TOWN OF SOLON SPRINGS
				0.01011640	\$438.65	REG	165397	SCH D OF SOLON SPRINGS
				0.00040090	\$17.38	VTAE	001700	NORTHWOOD TECHNICAL COLLEGE
Parcel Total:					\$742.72			





**State of Wisconsin / Department of Natural Resources**

Tony Evers , Governor

, Secretary

2/5/2025

**Chapter 70.114 - Aids Payment Worksheet For Tax Year 2024(Payment Year 2025) - Payment Due  
January 31, 2025**

1613 of 7093

LEGAL DESCRIPTION: T45 R11-W S17 SWNE	PARCEL NO: SO-026-00339-00	CONTROL NO: 81538
---------------------------------------	----------------------------	-------------------

40	\$119,582.87	0.53074881	\$63,468.47
----	--------------	------------	-------------

0	\$0.00	STAT	999999	STATE OF WISCONSIN
0.00541020	\$343.37	CNTY	16	DOUGLAS COUNTY
0.00120150	\$76.26	MUNI	16026	TOWN OF SOLON SPRINGS
0.01011640	\$642.07	REG	165397	SCH D OF SOLON SPRINGS
0.00040090	\$25.44	VTAE	001700	NORTHWOOD TECHNICAL COLLEGE

Parcel Total:	\$1,087.14
---------------	------------

LEGAL DESCRIPTION: T45 R11-W S17 SENE	PARCEL NO: SO-026-00340-00	CONTROL NO: 81539
---------------------------------------	----------------------------	-------------------

40	\$112,480.73	0.53074881	\$59,699.01
----	--------------	------------	-------------

0	\$0.00	STAT	999999	STATE OF WISCONSIN
0.00541020	\$322.98	CNTY	16	DOUGLAS COUNTY
0.00120150	\$71.73	MUNI	16026	TOWN OF SOLON SPRINGS
0.01011640	\$603.94	REG	165397	SCH D OF SOLON SPRINGS
0.00040090	\$23.93	VTAE	001700	NORTHWOOD TECHNICAL COLLEGE

Parcel Total:	\$1,022.58
---------------	------------

File Number Total:	\$3,756.61
--------------------	------------



# State of Wisconsin / Department of Natural Resources

Tony Evers , Governor

, Secretary

2/5/2025

## Chapter 70.114 - Aids Payment Worksheet For Tax Year 2024(Payment Year 2025) - Payment Due January 31, 2025

1614 of 7093

FILE NO: NF 30005 *		DATE OF PURCHASE: 11/13/2008		GRANTOR: John C. & Patricia K. McBri	
LEGAL DESCRIPTION: T45 R11-W S11 NWSE		PARCEL NO: SO-026-00257-00		CONTROL NO: 101060	
40	\$85,808.13	0.53074881	\$45,542.56		
		0	\$0.00	STAT 999999	STATE OF WISCONSIN
		0.00541020	\$246.39	CNTY 16	DOUGLAS COUNTY
		0.00120150	\$54.72	MUNI 16026	TOWN OF SOLON SPRINGS
		0.01011640	\$460.73	REG 165397	SCH D OF SOLON SPRINGS
		0.00040090	\$18.26	VTAE 001700	NORTHWOOD TECHNICAL COLLEGE
Parcel Total:			\$780.10		

LEGAL DESCRIPTION: T45 R11-W S11 NESW		PARCEL NO: SO-026-00252-00		CONTROL NO: 101061	
40	\$138,208.29	0.53074881	\$73,353.88		
		0	\$0.00	STAT 999999	STATE OF WISCONSIN
		0.00541020	\$396.86	CNTY 16	DOUGLAS COUNTY
		0.00120150	\$88.14	MUNI 16026	TOWN OF SOLON SPRINGS
		0.01011640	\$742.08	REG 165397	SCH D OF SOLON SPRINGS
		0.00040090	\$29.41	VTAE 001700	NORTHWOOD TECHNICAL COLLEGE
Parcel Total:			\$1,256.49		

File Number Total:			\$2,036.59		
--------------------	--	--	------------	--	--



# State of Wisconsin / Department of Natural Resources

Tony Evers , Governor

, Secretary

2/5/2025

## Chapter 70.114 - Aids Payment Worksheet For Tax Year 2024(Payment Year 2025) - Payment Due January 31, 2025

1615 of 7093

FILE NO: NF 30028 *		DATE OF PURCHASE: 08/21/2009		GRANTOR: David J Epperly et al	
LEGAL DESCRIPTION: T45 R11-W S16 NWNW		PARCEL NO: SO 026 00326 00		CONTROL NO: 110420	
40	\$77,788.13	0.53074881	\$41,285.96		
		0	\$0.00	STAT 999999	STATE OF WISCONSIN
		0.00541020	\$223.36	CNTY 16	DOUGLAS COUNTY
		0.00120150	\$49.61	MUNI 16026	TOWN OF SOLON SPRINGS
		0.01011640	\$417.66	REG 165397	SCH D OF SOLON SPRINGS
		0.00040090	\$16.55	VTAE 001700	NORTHWOOD TECHNICAL COLLEGE
Parcel Total:			\$707.18		

File Number Total: \$707.18

FILE NO: NF 30179 *		DATE OF PURCHASE: 07/06/2017		GRANTOR: Douglas County	
LEGAL DESCRIPTION: T45 R11-W S17 PT GV LT 1		PARCEL NO: SO-026-00343-00		CONTROL NO: 133137	
1	\$276.67	0.53074881	\$146.84		
		0	\$0.00	STAT 999999	STATE OF WISCONSIN
		0.00541020	\$0.79	CNTY 16	DOUGLAS COUNTY
		0.00120150	\$0.18	MUNI 16026	TOWN OF SOLON SPRINGS
		0.01011640	\$1.49	REG 165397	SCH D OF SOLON SPRINGS
		0.00040090	\$0.06	VTAE 001700	NORTHWOOD TECHNICAL COLLEGE
Parcel Total:			\$2.52		

File Number Total: \$2.52



# State of Wisconsin / Department of Natural Resources

Tony Evers , Governor

, Secretary

2/5/2025

## Chapter 70.114 - Aids Payment Worksheet For Tax Year 2024(Payment Year 2025) - Payment Due January 31, 2025

1616 of 7093

FILE NO: P 1631 A		DATE OF PURCHASE: 10/31/1995		GRANTOR: WISCONSIN CENTRAL LIMITED	
LEGAL DESCRIPTION: T44 R12-W S02 PT OF NWNE		PARCEL NO: 76595		CONTROL NO: 76612	
6.24	\$12,162.11	0.53074881	\$6,455.03		
		0	\$0.00	STAT 999999	STATE OF WISCONSIN
		0.00541020	\$34.92	CNTY 16	DOUGLAS COUNTY
		0.00120150	\$7.76	MUNI 16026	TOWN OF SOLON SPRINGS
		0.01011640	\$65.30	REG 165397	SCH D OF SOLON SPRINGS
		0.00040090	\$2.59	VTAE 001700	NORTHWOOD TECHNICAL COLLEGE
Parcel Total:			\$110.57		

LEGAL DESCRIPTION: T44 R12-W S02 PT OF SWNE		PARCEL NO: 76613		CONTROL NO: 76613	
6	\$11,698.28	0.53074881	\$6,208.85		
		0	\$0.00	STAT 999999	STATE OF WISCONSIN
		0.00541020	\$33.59	CNTY 16	DOUGLAS COUNTY
		0.00120150	\$7.46	MUNI 16026	TOWN OF SOLON SPRINGS
		0.01011640	\$62.81	REG 165397	SCH D OF SOLON SPRINGS
		0.00040090	\$2.49	VTAE 001700	NORTHWOOD TECHNICAL COLLEGE
Parcel Total:			\$106.35		



# State of Wisconsin / Department of Natural Resources

Tony Evers , Governor

, Secretary

2/5/2025

## Chapter 70.114 - Aids Payment Worksheet For Tax Year 2024(Payment Year 2025) - Payment Due January 31, 2025

1617 of 7093

LEGAL DESCRIPTION: T44 R12-W S02 PT OF SENE				PARCEL NO: 76614				CONTROL NO: 76614			
0.24	\$469.86	0.53074881	\$249.38								
				0	\$0.00	STAT	999999	STATE OF WISCONSIN			
				0.00541020	\$1.35	CNTY	16	DOUGLAS COUNTY			
				0.00120150	\$0.30	MUNI	16026	TOWN OF SOLON SPRINGS			
				0.01011640	\$2.52	REG	165397	SCH D OF SOLON SPRINGS			
				0.00040090	\$0.10	VTAE	001700	NORTHWOOD TECHNICAL COLLEGE			
				Parcel Total:	\$4.27						

LEGAL DESCRIPTION: T44 R12-W S02 PT OF NESE				PARCEL NO: 76615				CONTROL NO: 76615			
6	\$11,698.28	0.53074881	\$6,208.85								
				0	\$0.00	STAT	999999	STATE OF WISCONSIN			
				0.00541020	\$33.59	CNTY	16	DOUGLAS COUNTY			
				0.00120150	\$7.46	MUNI	16026	TOWN OF SOLON SPRINGS			
				0.01011640	\$62.81	REG	165397	SCH D OF SOLON SPRINGS			
				0.00040090	\$2.49	VTAE	001700	NORTHWOOD TECHNICAL COLLEGE			
				Parcel Total:	\$106.35						

LEGAL DESCRIPTION: T44 R12-W S02 PT OF NWSE				PARCEL NO: 76616				CONTROL NO: 76616			
0.28	\$548.17	0.53074881	\$290.94								
				0	\$0.00	STAT	999999	STATE OF WISCONSIN			
				0.00541020	\$1.57	CNTY	16	DOUGLAS COUNTY			
				0.00120150	\$0.35	MUNI	16026	TOWN OF SOLON SPRINGS			
				0.01011640	\$2.94	REG	165397	SCH D OF SOLON SPRINGS			
				0.00040090	\$0.12	VTAE	001700	NORTHWOOD TECHNICAL COLLEGE			
				Parcel Total:	\$4.98						



# State of Wisconsin / Department of Natural Resources

Tony Evers , Governor

, Secretary

2/5/2025

## Chapter 70.114 - Aids Payment Worksheet For Tax Year 2024(Payment Year 2025) - Payment Due January 31, 2025

1618 of 7093

LEGAL DESCRIPTION: T44 R12-W S02 PT OF SESE				PARCEL NO: 76617				CONTROL NO: 76617			
6.3	\$12,282.59	0.53074881	\$6,518.97								
				0	\$0.00	STAT	999999	STATE OF WISCONSIN			
				0.00541020	\$35.27	CNTY	16	DOUGLAS COUNTY			
				0.00120150	\$7.83	MUNI	16026	TOWN OF SOLON SPRINGS			
				0.01011640	\$65.95	REG	165397	SCH D OF SOLON SPRINGS			
				0.00040090	\$2.61	VTAE	001700	NORTHWOOD TECHNICAL COLLEGE			
Parcel Total:					\$111.66						

LEGAL DESCRIPTION: T44 R12-W S11 PT OF NENE				PARCEL NO: 76618				CONTROL NO: 76618			
3.42	\$6,668.38	0.53074881	\$3,539.24								
				0	\$0.00	STAT	999999	STATE OF WISCONSIN			
				0.00541020	\$19.15	CNTY	16	DOUGLAS COUNTY			
				0.00120150	\$4.25	MUNI	16026	TOWN OF SOLON SPRINGS			
				0.01011640	\$35.80	REG	165397	SCH D OF SOLON SPRINGS			
				0.00040090	\$1.42	VTAE	001700	NORTHWOOD TECHNICAL COLLEGE			
Parcel Total:					\$60.62						

LEGAL DESCRIPTION: T44 R12-W S12 PT OF NWNW				PARCEL NO: 76619				CONTROL NO: 76619			
1.43	\$2,789.03	0.53074881	\$1,480.28								
				0	\$0.00	STAT	999999	STATE OF WISCONSIN			
				0.00541020	\$8.01	CNTY	16	DOUGLAS COUNTY			
				0.00120150	\$1.78	MUNI	16026	TOWN OF SOLON SPRINGS			
				0.01011640	\$14.98	REG	165397	SCH D OF SOLON SPRINGS			
				0.00040090	\$0.59	VTAE	001700	NORTHWOOD TECHNICAL COLLEGE			
Parcel Total:					\$25.36						



# State of Wisconsin / Department of Natural Resources

Tony Evers , Governor

, Secretary

2/5/2025

## Chapter 70.114 - Aids Payment Worksheet For Tax Year 2024(Payment Year 2025) - Payment Due January 31, 2025

1619 of 7093

LEGAL DESCRIPTION: T44 R12-W S12 PT OF SWNW				PARCEL NO: 76620				CONTROL NO: 76620			
3.1	\$6,041.90	0.53074881	\$3,206.73								
				0	\$0.00	STAT	999999	STATE OF WISCONSIN			
				0.00541020	\$17.35	CNTY	16	DOUGLAS COUNTY			
				0.00120150	\$3.85	MUNI	16026	TOWN OF SOLON SPRINGS			
				0.01011640	\$32.44	REG	165397	SCH D OF SOLON SPRINGS			
				0.00040090	\$1.29	VTAE	001700	NORTHWOOD TECHNICAL COLLEGE			
Parcel Total:					\$54.93						

LEGAL DESCRIPTION: T44 R12-W S12 PT OF NWSW				PARCEL NO: 76621				CONTROL NO: 76621			
3.07	\$5,981.66	0.53074881	\$3,174.76								
				0	\$0.00	STAT	999999	STATE OF WISCONSIN			
				0.00541020	\$17.18	CNTY	16	DOUGLAS COUNTY			
				0.00120150	\$3.81	MUNI	16026	TOWN OF SOLON SPRINGS			
				0.01011640	\$32.12	REG	165397	SCH D OF SOLON SPRINGS			
				0.00040090	\$1.27	VTAE	001700	NORTHWOOD TECHNICAL COLLEGE			
Parcel Total:					\$54.38						

LEGAL DESCRIPTION: T44 R12-W S12 PT OF SWSW				PARCEL NO: 76622				CONTROL NO: 76622			
3.08	\$6,005.76	0.53074881	\$3,187.55								
				0	\$0.00	STAT	999999	STATE OF WISCONSIN			
				0.00541020	\$17.25	CNTY	16	DOUGLAS COUNTY			
				0.00120150	\$3.83	MUNI	16026	TOWN OF SOLON SPRINGS			
				0.01011640	\$32.25	REG	165397	SCH D OF SOLON SPRINGS			
				0.00040090	\$1.28	VTAE	001700	NORTHWOOD TECHNICAL COLLEGE			
Parcel Total:					\$54.61						



# State of Wisconsin / Department of Natural Resources

Tony Evers , Governor

, Secretary

2/5/2025

## Chapter 70.114 - Aids Payment Worksheet For Tax Year 2024(Payment Year 2025) - Payment Due January 31, 2025

1620 of 7093

LEGAL DESCRIPTION: T45 R12-W S11 PT OF NENE				PARCEL NO: 76623				CONTROL NO: 76623			
7.1	\$13,842.76	0.53074881	\$7,347.03								
				0	\$0.00	STAT	999999	STATE OF WISCONSIN			
				0.00541020	\$39.75	CNTY	16	DOUGLAS COUNTY			
				0.00120150	\$8.83	MUNI	16026	TOWN OF SOLON SPRINGS			
				0.01011640	\$74.33	REG	165397	SCH D OF SOLON SPRINGS			
				0.00040090	\$2.95	VTAE	001700	NORTHWOOD TECHNICAL COLLEGE			
Parcel Total:					\$125.86						

LEGAL DESCRIPTION: T45 R12-W S11 PT OF SENE				PARCEL NO: 76624				CONTROL NO: 76624			
3.63	\$7,078.00	0.53074881	\$3,756.64								
				0	\$0.00	STAT	999999	STATE OF WISCONSIN			
				0.00541020	\$20.32	CNTY	16	DOUGLAS COUNTY			
				0.00120150	\$4.51	MUNI	16026	TOWN OF SOLON SPRINGS			
				0.01011640	\$38.00	REG	165397	SCH D OF SOLON SPRINGS			
				0.00040090	\$1.51	VTAE	001700	NORTHWOOD TECHNICAL COLLEGE			
Parcel Total:					\$64.34						

LEGAL DESCRIPTION: T45 R12-W S12 PT OF SWNW				PARCEL NO: 76625				CONTROL NO: 76625			
1.4	\$2,728.80	0.53074881	\$1,448.30								
				0	\$0.00	STAT	999999	STATE OF WISCONSIN			
				0.00541020	\$7.84	CNTY	16	DOUGLAS COUNTY			
				0.00120150	\$1.74	MUNI	16026	TOWN OF SOLON SPRINGS			
				0.01011640	\$14.65	REG	165397	SCH D OF SOLON SPRINGS			
				0.00040090	\$0.58	VTAE	001700	NORTHWOOD TECHNICAL COLLEGE			
Parcel Total:					\$24.81						





# State of Wisconsin / Department of Natural Resources

Tony Evers , Governor

, Secretary

2/5/2025

## Chapter 70.114 - Aids Payment Worksheet For Tax Year 2024(Payment Year 2025) - Payment Due January 31, 2025

1621 of 7093

LEGAL DESCRIPTION: T45 R12-W S35 PT OF SESW	PARCEL NO: 76626	CONTROL NO: 76626
---	------------------	-------------------

2.07	\$4,035.97	0.53074881	\$2,142.08
------	------------	------------	------------

0	\$0.00	STAT	999999	STATE OF WISCONSIN
0.00541020	\$11.59	CNTY	16	DOUGLAS COUNTY
0.00120150	\$2.57	MUNI	16026	TOWN OF SOLON SPRINGS
0.01011640	\$21.67	REG	165397	SCH D OF SOLON SPRINGS
0.00040090	\$0.86	VTAE	001700	NORTHWOOD TECHNICAL COLLEGE

Parcel Total:	\$36.69
---------------	---------

LEGAL DESCRIPTION: T45 R12-W S35 PT OF SWSE	PARCEL NO: 76627	CONTROL NO: 76627
---	------------------	-------------------

1.87	\$3,644.42	0.53074881	\$1,934.27
------	------------	------------	------------

0	\$0.00	STAT	999999	STATE OF WISCONSIN
0.00541020	\$10.46	CNTY	16	DOUGLAS COUNTY
0.00120150	\$2.32	MUNI	16026	TOWN OF SOLON SPRINGS
0.01011640	\$19.57	REG	165397	SCH D OF SOLON SPRINGS
0.00040090	\$0.78	VTAE	001700	NORTHWOOD TECHNICAL COLLEGE

Parcel Total:	\$33.13
---------------	---------

File Number Total:	\$978.91
--------------------	----------



# State of Wisconsin / Department of Natural Resources

Tony Evers , Governor

, Secretary

2/5/2025

## Chapter 70.114 - Aids Payment Worksheet For Tax Year 2024(Payment Year 2025) - Payment Due January 31, 2025

1622 of 7093

FILE NO: PR 40061 *		DATE OF PURCHASE: 09/23/2009		GRANTOR: Sandra L Prevost	
LEGAL DESCRIPTION: T45 R12-W S24 PT OF NWSW		PARCEL NO: SO-026-01022-00		CONTROL NO: 106420	
12	\$26,834.46	0.53074881	\$14,242.36		
		0	\$0.00	STAT 999999	STATE OF WISCONSIN
		0.00541020	\$77.05	CNTY 16	DOUGLAS COUNTY
		0.00120150	\$17.11	MUNI 16026	TOWN OF SOLON SPRINGS
		0.01011640	\$144.08	REG 165397	SCH D OF SOLON SPRINGS
		0.00040090	\$5.71	VTAE 001700	NORTHWOOD TECHNICAL COLLEGE
Parcel Total:			\$243.95		

LEGAL DESCRIPTION: T45 R12-W S24 PT OF NESW		PARCEL NO: SO-026-01021-00		CONTROL NO: 106421	
30.83	\$68,942.18	0.53074881	\$36,590.98		
		0	\$0.00	STAT 999999	STATE OF WISCONSIN
		0.00541020	\$197.96	CNTY 16	DOUGLAS COUNTY
		0.00120150	\$43.97	MUNI 16026	TOWN OF SOLON SPRINGS
		0.01011640	\$370.17	REG 165397	SCH D OF SOLON SPRINGS
		0.00040090	\$14.67	VTAE 001700	NORTHWOOD TECHNICAL COLLEGE
Parcel Total:			\$626.77		

File Number Total:			\$870.72		
--------------------	--	--	----------	--	--



# State of Wisconsin / Department of Natural Resources

Tony Evers , Governor

, Secretary

2/5/2025

## Chapter 70.114 - Aids Payment Worksheet For Tax Year 2024(Payment Year 2025) - Payment Due January 31, 2025

1623 of 7093

FILE NO: PR 40142 *		DATE OF PURCHASE: 07/12/2012		GRANTOR: National Bank of Commerce	
LEGAL DESCRIPTION: T45 R12-W S24 PT OF SENW		PARCEL NO: SO-026-01019-04		CONTROL NO: 124441	
13.7	\$28,650.98	0.53074881	\$15,206.48		
		0	\$0.00	STAT 999999	STATE OF WISCONSIN
		0.00541020	\$82.27	CNTY 16	DOUGLAS COUNTY
		0.00120150	\$18.27	MUNI 16026	TOWN OF SOLON SPRINGS
		0.01011640	\$153.83	REG 165397	SCH D OF SOLON SPRINGS
		0.00040090	\$6.10	VTAE 001700	NORTHWOOD TECHNICAL COLLEGE
		Parcel Total:	\$260.47		
		File Number Total:	\$260.47		
		Municipality Total:	\$8,613.00		



# State of Wisconsin / Department of Natural Resources

Tony Evers , Governor

, Secretary

2/5/2025

## Chapter 70.114 - Aids Payment Worksheet For Tax Year 2024(Payment Year 2025) - Payment Due January 31, 2025

1624 of 7093

DETAIL FOR TOWN OF SUMMIT, DOUGLAS COUNTY

Acres	Est. Adjust. Purch. Price	Level of Assessment	Adjusted Local Value	Net Gen. Tax Rate	Calc. Aid Pay Amount	Type	Code	----- Taxing Jurisdiction ----- Description
FILE NO: P 1507 *			DATE OF PURCHASE: 05/31/1995			GRANTOR: GERALDINE MCGRATH		
LEGAL DESCRIPTION: T47 R15-W S36 NENE				PARCEL NO: 1369		CONTROL NO: 73856		
40	\$48,558.22	0.65839091	\$31,970.29					
				0	\$0.00	STAT	999999	STATE OF WISCONSIN
				0.004428	\$141.56	CNTY	16	DOUGLAS COUNTY
				0.00162530	\$51.96	MUNI	16028	TOWN OF SUMMIT
				0.00937210	\$299.63	REG	165663	SCH D OF SUPERIOR
				0.00032810	\$10.49	VTAE	001700	NORTHWOOD TECHNICAL COLLEGE
Parcel Total:					\$503.64			
File Number Total:					\$503.64			
Municipality Total:					\$503.64			



# State of Wisconsin / Department of Natural Resources

Tony Evers , Governor

, Secretary

2/5/2025

## Chapter 70.114 - Aids Payment Worksheet For Tax Year 2024(Payment Year 2025) - Payment Due January 31, 2025

1625 of 7093

DETAIL FOR TOWN OF SUPERIOR, DOUGLAS COUNTY

Acres	Est. Adjust. Purch. Price	Level of Assessment	Adjusted Local Value	Net Gen. Tax Rate	Calc. Aid Pay Amount	Taxing Jurisdiction Type	Code	Description
FILE NO: FI 2389 *			DATE OF PURCHASE: 01/05/1995			GRANTOR: WERCO WISCONSIN		
LEGAL DESCRIPTION: T48 R15-W S08 GOV LOT 6				PARCEL NO: TS-030-01907-00		CONTROL NO: 75183		
21.5	\$40,497.72	0.73186074	\$29,638.69					
				0	\$0.00	STAT	999999	STATE OF WISCONSIN
				0.00388790	\$115.23	CNTY	16	DOUGLAS COUNTY
				0.00135760	\$40.24	MUNI	16030	TOWN OF SUPERIOR
				0.00823060	\$243.94	REG	165663	SCH D OF SUPERIOR
				0.00028810	\$8.54	VTAE	001700	NORTHWOOD TECHNICAL COLLEGE
<b>Parcel Total:</b>					<b>\$407.95</b>			

LEGAL DESCRIPTION: T48 R15-W S09 GOV LOT 3-ISLND SUPERIOR				PARCEL NO: TS-030-01921-00		CONTROL NO: 75184		
12.35	\$16,130.45	0.73186074	\$11,805.24					
				0	\$0.00	STAT	999999	STATE OF WISCONSIN
				0.00388790	\$45.90	CNTY	16	DOUGLAS COUNTY
				0.00135760	\$16.03	MUNI	16030	TOWN OF SUPERIOR
				0.00823060	\$97.16	REG	165663	SCH D OF SUPERIOR
				0.00028810	\$3.40	VTAE	001700	NORTHWOOD TECHNICAL COLLEGE
<b>Parcel Total:</b>					<b>\$162.49</b>			



# State of Wisconsin / Department of Natural Resources

Tony Evers , Governor

, Secretary

2/5/2025

## Chapter 70.114 - Aids Payment Worksheet For Tax Year 2024(Payment Year 2025) - Payment Due January 31, 2025

1626 of 7093

LEGAL DESCRIPTION: T48 R15-W S09 GOV LOT 4-ISLND SUPERIOR      PARCEL NO: TS-030-01922-00      CONTROL NO: 75185

14.5      \$22,651.27      0.73186074      \$16,577.57

0      \$0.00      STAT      999999      STATE OF WISCONSIN

0.00388790      \$64.45      CNTY      16      DOUGLAS COUNTY

0.00135760      \$22.51      MUNI      16030      TOWN OF SUPERIOR

0.00823060      \$136.44      REG      165663      SCH D OF SUPERIOR

0.00028810      \$4.78      VTAE      001700      NORTHWOOD TECHNICAL COLLEGE

Parcel Total:      \$228.18

LEGAL DESCRIPTION: T48 R15-W S09 GOV LOT 5-ISLND SUPERIOR      PARCEL NO: TS-030-01923-00      CONTROL NO: 75186

6.1      \$9,609.63      0.73186074      \$7,032.91

0      \$0.00      STAT      999999      STATE OF WISCONSIN

0.00388790      \$27.34      CNTY      16      DOUGLAS COUNTY

0.00135760      \$9.55      MUNI      16030      TOWN OF SUPERIOR

0.00823060      \$57.89      REG      165663      SCH D OF SUPERIOR

0.00028810      \$2.03      VTAE      001700      NORTHWOOD TECHNICAL COLLEGE

Parcel Total:      \$96.81

LEGAL DESCRIPTION: T48 R15-W S09 GOV LOT 6      PARCEL NO: TS-030-01924-00      CONTROL NO: 75187

9.05      \$19,562.46      0.73186074      \$14,316.99

0      \$0.00      STAT      999999      STATE OF WISCONSIN

0.00388790      \$55.66      CNTY      16      DOUGLAS COUNTY

0.00135760      \$19.44      MUNI      16030      TOWN OF SUPERIOR

0.00823060      \$117.84      REG      165663      SCH D OF SUPERIOR

0.00028810      \$4.12      VTAE      001700      NORTHWOOD TECHNICAL COLLEGE

Parcel Total:      \$197.06



# State of Wisconsin / Department of Natural Resources

Tony Evers , Governor

, Secretary

2/5/2025

## Chapter 70.114 - Aids Payment Worksheet For Tax Year 2024(Payment Year 2025) - Payment Due January 31, 2025

1627 of 7093

LEGAL DESCRIPTION: T48 R15-W S09 GOV LOT 7      PARCEL NO: TS-030-01925-00      CONTROL NO: 75188

22.3      \$32,432.49      0.73186074      \$23,736.07

0      \$0.00      STAT      999999      STATE OF WISCONSIN

0.00388790      \$92.28      CNTY      16      DOUGLAS COUNTY

0.00135760      \$32.23      MUNI      16030      TOWN OF SUPERIOR

0.00823060      \$195.36      REG      165663      SCH D OF SUPERIOR

0.00028810      \$6.84      VTAE      001700      NORTHWOOD TECHNICAL COLLEGE

Parcel Total:      \$326.71

LEGAL DESCRIPTION: T48 R15-W S09 GOV LOT 8      PARCEL NO: TS-030-01926-00      CONTROL NO: 75189

39.5      \$37,065.71      0.73186074      \$27,126.94

0      \$0.00      STAT      999999      STATE OF WISCONSIN

0.00388790      \$105.47      CNTY      16      DOUGLAS COUNTY

0.00135760      \$36.83      MUNI      16030      TOWN OF SUPERIOR

0.00823060      \$223.27      REG      165663      SCH D OF SUPERIOR

0.00028810      \$7.82      VTAE      001700      NORTHWOOD TECHNICAL COLLEGE

Parcel Total:      \$373.39

LEGAL DESCRIPTION: T48 R15-W S10 GOV LOT 1-ISLND SUPERIOR      PARCEL NO: TS-030-01927-00      CONTROL NO: 75190

6.65      \$2,402.41      0.73186074      \$1,758.23

0      \$0.00      STAT      999999      STATE OF WISCONSIN

0.00388790      \$6.84      CNTY      16      DOUGLAS COUNTY

0.00135760      \$2.39      MUNI      16030      TOWN OF SUPERIOR

0.00823060      \$14.47      REG      165663      SCH D OF SUPERIOR

0.00028810      \$0.51      VTAE      001700      NORTHWOOD TECHNICAL COLLEGE

Parcel Total:      \$24.21



# State of Wisconsin / Department of Natural Resources

Tony Evers , Governor

, Secretary

2/5/2025

## Chapter 70.114 - Aids Payment Worksheet For Tax Year 2024(Payment Year 2025) - Payment Due January 31, 2025

1628 of 7093

LEGAL DESCRIPTION: T48 R15-W S10 GOV LOT 2				PARCEL NO: TS-030-01928-00			CONTROL NO: 75191		
17.05	\$25,740.07	0.73186074	\$18,838.15						
				0	\$0.00	STAT	999999	STATE OF WISCONSIN	
				0.00388790	\$73.24	CNTY	16	DOUGLAS COUNTY	
				0.00135760	\$25.58	MUNI	16030	TOWN OF SUPERIOR	
				0.00823060	\$155.05	REG	165663	SCH D OF SUPERIOR	
				0.00028810	\$5.43	VTAE	001700	NORTHWOOD TECHNICAL COLLEGE	
Parcel Total:					\$259.30				

LEGAL DESCRIPTION: T48 R15-W S10 GOV LOT 3				PARCEL NO: TS-030-01929-00			CONTROL NO: 75192		
20.7	\$30,888.09	0.73186074	\$22,605.78						
				0	\$0.00	STAT	999999	STATE OF WISCONSIN	
				0.00388790	\$87.89	CNTY	16	DOUGLAS COUNTY	
				0.00135760	\$30.69	MUNI	16030	TOWN OF SUPERIOR	
				0.00823060	\$186.06	REG	165663	SCH D OF SUPERIOR	
				0.00028810	\$6.51	VTAE	001700	NORTHWOOD TECHNICAL COLLEGE	
Parcel Total:					\$311.15				

LEGAL DESCRIPTION: T48 R15-W S11 GOV LOT 2				PARCEL NO: TS-030-01933-00			CONTROL NO: 75193		
11.3	\$22,651.27	0.73186074	\$16,577.57						
				0	\$0.00	STAT	999999	STATE OF WISCONSIN	
				0.00388790	\$64.45	CNTY	16	DOUGLAS COUNTY	
				0.00135760	\$22.51	MUNI	16030	TOWN OF SUPERIOR	
				0.00823060	\$136.44	REG	165663	SCH D OF SUPERIOR	
				0.00028810	\$4.78	VTAE	001700	NORTHWOOD TECHNICAL COLLEGE	
Parcel Total:					\$228.18				





# State of Wisconsin / Department of Natural Resources

Tony Evers , Governor

, Secretary

2/5/2025

## Chapter 70.114 - Aids Payment Worksheet For Tax Year 2024(Payment Year 2025) - Payment Due January 31, 2025

1629 of 7093

LEGAL DESCRIPTION: T48 R15-W S11 GOV LOT 3				PARCEL NO: TS-030-01934-00				CONTROL NO: 75194	
12.6	\$22,651.27	0.73186074	\$16,577.57						
				0	\$0.00	STAT	999999	STATE OF WISCONSIN	
				0.00388790	\$64.45	CNTY	16	DOUGLAS COUNTY	
				0.00135760	\$22.51	MUNI	16030	TOWN OF SUPERIOR	
				0.00823060	\$136.44	REG	165663	SCH D OF SUPERIOR	
				0.00028810	\$4.78	VTAE	001700	NORTHWOOD TECHNICAL COLLEGE	
Parcel Total:					\$228.18				

LEGAL DESCRIPTION: T48 R15-W S11 GOV LOT 4				PARCEL NO: TS-030-01935-00				CONTROL NO: 75195	
13.4	\$12,012.03	0.73186074	\$8,791.14						
				0	\$0.00	STAT	999999	STATE OF WISCONSIN	
				0.00388790	\$34.18	CNTY	16	DOUGLAS COUNTY	
				0.00135760	\$11.94	MUNI	16030	TOWN OF SUPERIOR	
				0.00823060	\$72.36	REG	165663	SCH D OF SUPERIOR	
				0.00028810	\$2.53	VTAE	001700	NORTHWOOD TECHNICAL COLLEGE	
Parcel Total:					\$121.01				

LEGAL DESCRIPTION: T48 R15-W S14 GOV LOT 1				PARCEL NO: TS-030-01942-00				CONTROL NO: 75196	
38.85	\$40,497.72	0.73186074	\$29,638.69						
				0	\$0.00	STAT	999999	STATE OF WISCONSIN	
				0.00388790	\$115.23	CNTY	16	DOUGLAS COUNTY	
				0.00135760	\$40.24	MUNI	16030	TOWN OF SUPERIOR	
				0.00823060	\$243.94	REG	165663	SCH D OF SUPERIOR	
				0.00028810	\$8.54	VTAE	001700	NORTHWOOD TECHNICAL COLLEGE	
Parcel Total:					\$407.95				



# State of Wisconsin / Department of Natural Resources

Tony Evers , Governor

, Secretary

2/5/2025

## Chapter 70.114 - Aids Payment Worksheet For Tax Year 2024(Payment Year 2025) - Payment Due January 31, 2025

1630 of 7093

LEGAL DESCRIPTION: T48 R15-W S15 GOV LOT 1	PARCEL NO: TS-030-01961-00	CONTROL NO: 75197
--	----------------------------	-------------------

33.4	\$42,213.72	0.73186074	\$30,894.57	
------	-------------	------------	-------------	--

0	\$0.00	STAT	999999	STATE OF WISCONSIN
0.00388790	\$120.12	CNTY	16	DOUGLAS COUNTY
0.00135760	\$41.94	MUNI	16030	TOWN OF SUPERIOR
0.00823060	\$254.28	REG	165663	SCH D OF SUPERIOR
0.00028810	\$8.90	VTAE	001700	NORTHWOOD TECHNICAL COLLEGE

Parcel Total:	\$425.24
---------------	----------

LEGAL DESCRIPTION: T48 R15-W S16 GOV LOT 1	PARCEL NO: TS-030-01972-00	CONTROL NO: 75198
--	----------------------------	-------------------

64	\$48,391.34	0.73186074	\$35,415.72	
----	-------------	------------	-------------	--

0	\$0.00	STAT	999999	STATE OF WISCONSIN
0.00388790	\$137.69	CNTY	16	DOUGLAS COUNTY
0.00135760	\$48.08	MUNI	16030	TOWN OF SUPERIOR
0.00823060	\$291.49	REG	165663	SCH D OF SUPERIOR
0.00028810	\$10.20	VTAE	001700	NORTHWOOD TECHNICAL COLLEGE

Parcel Total:	\$487.46
---------------	----------

LEGAL DESCRIPTION: T48 R15-W S16 GOV LOT 2	PARCEL NO: TS-030-01973-00	CONTROL NO: 75199
--	----------------------------	-------------------

33.6	\$29,172.08	0.73186074	\$21,349.90	
------	-------------	------------	-------------	--

0	\$0.00	STAT	999999	STATE OF WISCONSIN
0.00388790	\$83.01	CNTY	16	DOUGLAS COUNTY
0.00135760	\$28.99	MUNI	16030	TOWN OF SUPERIOR
0.00823060	\$175.72	REG	165663	SCH D OF SUPERIOR
0.00028810	\$6.15	VTAE	001700	NORTHWOOD TECHNICAL COLLEGE

Parcel Total:	\$293.87
---------------	----------



# State of Wisconsin / Department of Natural Resources

Tony Evers , Governor

, Secretary

2/5/2025

## Chapter 70.114 - Aids Payment Worksheet For Tax Year 2024(Payment Year 2025) - Payment Due January 31, 2025

1631 of 7093

LEGAL DESCRIPTION: T48 R15-W S18 GOV LOT 4	PARCEL NO: TS-030-02003-00	CONTROL NO: 75200
--	----------------------------	-------------------

41.61	\$48,391.34	0.73186074	\$35,415.72						
-------	-------------	------------	-------------	--	--	--	--	--	--

	0	\$0.00	STAT	999999	STATE OF WISCONSIN
	0.00388790	\$137.69	CNTY	16	DOUGLAS COUNTY
	0.00135760	\$48.08	MUNI	16030	TOWN OF SUPERIOR
	0.00823060	\$291.49	REG	165663	SCH D OF SUPERIOR
	0.00028810	\$10.20	VTAE	001700	NORTHWOOD TECHNICAL COLLEGE

Parcel Total:	\$487.46
---------------	----------

LEGAL DESCRIPTION: T48 R15-W S19 GOV LOT 1	PARCEL NO: TS-030-02004-00	CONTROL NO: 75201
--	----------------------------	-------------------

41.4	\$48,391.34	0.73186074	\$35,415.72						
------	-------------	------------	-------------	--	--	--	--	--	--

	0	\$0.00	STAT	999999	STATE OF WISCONSIN
	0.00388790	\$137.69	CNTY	16	DOUGLAS COUNTY
	0.00135760	\$48.08	MUNI	16030	TOWN OF SUPERIOR
	0.00823060	\$291.49	REG	165663	SCH D OF SUPERIOR
	0.00028810	\$10.20	VTAE	001700	NORTHWOOD TECHNICAL COLLEGE

Parcel Total:	\$487.46
---------------	----------

LEGAL DESCRIPTION: T48 R15-W S19 GOV LOT 2	PARCEL NO: TS-030-02005-00	CONTROL NO: 75202
--	----------------------------	-------------------

41.53	\$48,391.34	0.73186074	\$35,415.72						
-------	-------------	------------	-------------	--	--	--	--	--	--

	0	\$0.00	STAT	999999	STATE OF WISCONSIN
	0.00388790	\$137.69	CNTY	16	DOUGLAS COUNTY
	0.00135760	\$48.08	MUNI	16030	TOWN OF SUPERIOR
	0.00823060	\$291.49	REG	165663	SCH D OF SUPERIOR
	0.00028810	\$10.20	VTAE	001700	NORTHWOOD TECHNICAL COLLEGE

Parcel Total:	\$487.46
---------------	----------



# State of Wisconsin / Department of Natural Resources

Tony Evers , Governor

, Secretary

2/5/2025

## Chapter 70.114 - Aids Payment Worksheet For Tax Year 2024(Payment Year 2025) - Payment Due January 31, 2025

1632 of 7093

LEGAL DESCRIPTION: T48 R15-W S19 GOV LOT 4	PARCEL NO: TS-030-02007-00	CONTROL NO: 75203
--	----------------------------	-------------------

41.79	\$40,497.72	0.73186074	\$29,638.69	
-------	-------------	------------	-------------	--

0	\$0.00	STAT	999999	STATE OF WISCONSIN
0.00388790	\$115.23	CNTY	16	DOUGLAS COUNTY
0.00135760	\$40.24	MUNI	16030	TOWN OF SUPERIOR
0.00823060	\$243.94	REG	165663	SCH D OF SUPERIOR
0.00028810	\$8.54	VTAE	001700	NORTHWOOD TECHNICAL COLLEGE

Parcel Total:	\$407.95
---------------	----------

LEGAL DESCRIPTION: T48 R15-W S30 GOV LOT 1	PARCEL NO: TS-030-02145-00	CONTROL NO: 75204
--	----------------------------	-------------------

41.87	\$48,391.34	0.73186074	\$35,415.72	
-------	-------------	------------	-------------	--

0	\$0.00	STAT	999999	STATE OF WISCONSIN
0.00388790	\$137.69	CNTY	16	DOUGLAS COUNTY
0.00135760	\$48.08	MUNI	16030	TOWN OF SUPERIOR
0.00823060	\$291.49	REG	165663	SCH D OF SUPERIOR
0.00028810	\$10.20	VTAE	001700	NORTHWOOD TECHNICAL COLLEGE

Parcel Total:	\$487.46
---------------	----------

LEGAL DESCRIPTION: T48 R15-W S30 GOV LOT 2	PARCEL NO: TS-030-02146-00	CONTROL NO: 75205
--	----------------------------	-------------------

41.54	\$48,391.34	0.73186074	\$35,415.72	
-------	-------------	------------	-------------	--

0	\$0.00	STAT	999999	STATE OF WISCONSIN
0.00388790	\$137.69	CNTY	16	DOUGLAS COUNTY
0.00135760	\$48.08	MUNI	16030	TOWN OF SUPERIOR
0.00823060	\$291.49	REG	165663	SCH D OF SUPERIOR
0.00028810	\$10.20	VTAE	001700	NORTHWOOD TECHNICAL COLLEGE

Parcel Total:	\$487.46
---------------	----------



# State of Wisconsin / Department of Natural Resources

Tony Evers , Governor

, Secretary

2/5/2025

## Chapter 70.114 - Aids Payment Worksheet For Tax Year 2024(Payment Year 2025) - Payment Due January 31, 2025

1633 of 7093

LEGAL DESCRIPTION: T48 R15-W S30 GOV LOT 3	PARCEL NO: TS-030-02147-00	CONTROL NO: 75206
--	----------------------------	-------------------

41.2	\$48,391.34	0.73186074	\$35,415.72	
------	-------------	------------	-------------	--

0	\$0.00	STAT	999999	STATE OF WISCONSIN
0.00388790	\$137.69	CNTY	16	DOUGLAS COUNTY
0.00135760	\$48.08	MUNI	16030	TOWN OF SUPERIOR
0.00823060	\$291.49	REG	165663	SCH D OF SUPERIOR
0.00028810	\$10.20	VTAE	001700	NORTHWOOD TECHNICAL COLLEGE

Parcel Total:	\$487.46
---------------	----------

LEGAL DESCRIPTION: T48 R15-W S31 PT GV LT 1	PARCEL NO: TS-030-02150-00	CONTROL NO: 75207
---	----------------------------	-------------------

37	\$48,391.34	0.73186074	\$35,415.72	
----	-------------	------------	-------------	--

0	\$0.00	STAT	999999	STATE OF WISCONSIN
0.00388790	\$137.69	CNTY	16	DOUGLAS COUNTY
0.00135760	\$48.08	MUNI	16030	TOWN OF SUPERIOR
0.00823060	\$291.49	REG	165663	SCH D OF SUPERIOR
0.00028810	\$10.20	VTAE	001700	NORTHWOOD TECHNICAL COLLEGE

Parcel Total:	\$487.46
---------------	----------

LEGAL DESCRIPTION: T48 R15-W S31 PT GV LT 2	PARCEL NO: TS-030-02151-00	CONTROL NO: 75208
---	----------------------------	-------------------

10	\$13,041.64	0.73186074	\$9,544.66	
----	-------------	------------	------------	--

0	\$0.00	STAT	999999	STATE OF WISCONSIN
0.00388790	\$37.11	CNTY	16	DOUGLAS COUNTY
0.00135760	\$12.96	MUNI	16030	TOWN OF SUPERIOR
0.00823060	\$78.56	REG	165663	SCH D OF SUPERIOR
0.00028810	\$2.75	VTAE	001700	NORTHWOOD TECHNICAL COLLEGE

Parcel Total:	\$131.38
---------------	----------



# State of Wisconsin / Department of Natural Resources

Tony Evers , Governor

, Secretary

2/5/2025

## Chapter 70.114 - Aids Payment Worksheet For Tax Year 2024(Payment Year 2025) - Payment Due January 31, 2025

1634 of 7093

LEGAL DESCRIPTION: T48 R15-W S30 PT GV LT 4	PARCEL NO: TS-030-02148-00	CONTROL NO: 75209
---	----------------------------	-------------------

37	\$47,018.54	0.73186074	\$34,411.02	
----	-------------	------------	-------------	--

0	\$0.00	STAT	999999	STATE OF WISCONSIN
0.00388790	\$133.79	CNTY	16	DOUGLAS COUNTY
0.00135760	\$46.72	MUNI	16030	TOWN OF SUPERIOR
0.00823060	\$283.22	REG	165663	SCH D OF SUPERIOR
0.00028810	\$9.91	VTAE	001700	NORTHWOOD TECHNICAL COLLEGE

Parcel Total:	\$473.64
---------------	----------

LEGAL DESCRIPTION: T48 R15-W S19 PT GV LT 3	PARCEL NO: TS-030-02006-00	CONTROL NO: 75210
---	----------------------------	-------------------

37.03	\$37,065.71	0.73186074	\$27,126.94	
-------	-------------	------------	-------------	--

0	\$0.00	STAT	999999	STATE OF WISCONSIN
0.00388790	\$105.47	CNTY	16	DOUGLAS COUNTY
0.00135760	\$36.83	MUNI	16030	TOWN OF SUPERIOR
0.00823060	\$223.27	REG	165663	SCH D OF SUPERIOR
0.00028810	\$7.82	VTAE	001700	NORTHWOOD TECHNICAL COLLEGE

Parcel Total:	\$373.39
---------------	----------

LEGAL DESCRIPTION: T48 R15-W S14 PT GV LT 2	PARCEL NO: TS-030-01943-00	CONTROL NO: 75211
---	----------------------------	-------------------

48.6	\$51,136.95	0.73186074	\$37,425.12	
------	-------------	------------	-------------	--

0	\$0.00	STAT	999999	STATE OF WISCONSIN
0.00388790	\$145.51	CNTY	16	DOUGLAS COUNTY
0.00135760	\$50.81	MUNI	16030	TOWN OF SUPERIOR
0.00823060	\$308.03	REG	165663	SCH D OF SUPERIOR
0.00028810	\$10.78	VTAE	001700	NORTHWOOD TECHNICAL COLLEGE

Parcel Total:	\$515.13
---------------	----------



# State of Wisconsin / Department of Natural Resources

Tony Evers , Governor

, Secretary

2/5/2025

## Chapter 70.114 - Aids Payment Worksheet For Tax Year 2024(Payment Year 2025) - Payment Due January 31, 2025

1635 of 7093

LEGAL DESCRIPTION: T48 R15-W S14 NENE				PARCEL NO: TS-030-01944-00	CONTROL NO: 75212			
40	\$48,391.34	0.73186074	\$35,415.72					
				0	\$0.00	STAT	999999	STATE OF WISCONSIN
				0.00388790	\$137.69	CNTY	16	DOUGLAS COUNTY
				0.00135760	\$48.08	MUNI	16030	TOWN OF SUPERIOR
				0.00823060	\$291.49	REG	165663	SCH D OF SUPERIOR
				0.00028810	\$10.20	VTAE	001700	NORTHWOOD TECHNICAL COLLEGE
Parcel Total:					\$487.46			

LEGAL DESCRIPTION: T48 R15-W S14 NWNE				PARCEL NO: TS-030-01945-00	CONTROL NO: 75213			
40	\$48,391.34	0.73186074	\$35,415.72					
				0	\$0.00	STAT	999999	STATE OF WISCONSIN
				0.00388790	\$137.69	CNTY	16	DOUGLAS COUNTY
				0.00135760	\$48.08	MUNI	16030	TOWN OF SUPERIOR
				0.00823060	\$291.49	REG	165663	SCH D OF SUPERIOR
				0.00028810	\$10.20	VTAE	001700	NORTHWOOD TECHNICAL COLLEGE
Parcel Total:					\$487.46			

LEGAL DESCRIPTION: T48 R15-W S14 SWNE				PARCEL NO: TS-030-01946-00	CONTROL NO: 75214			
40	\$48,391.34	0.73186074	\$35,415.72					
				0	\$0.00	STAT	999999	STATE OF WISCONSIN
				0.00388790	\$137.69	CNTY	16	DOUGLAS COUNTY
				0.00135760	\$48.08	MUNI	16030	TOWN OF SUPERIOR
				0.00823060	\$291.49	REG	165663	SCH D OF SUPERIOR
				0.00028810	\$10.20	VTAE	001700	NORTHWOOD TECHNICAL COLLEGE
Parcel Total:					\$487.46			



# State of Wisconsin / Department of Natural Resources

Tony Evers , Governor

, Secretary

2/5/2025

## Chapter 70.114 - Aids Payment Worksheet For Tax Year 2024(Payment Year 2025) - Payment Due January 31, 2025

1636 of 7093

LEGAL DESCRIPTION: T48 R15-W S14 SENE				PARCEL NO: TS-030-01947-00				CONTROL NO: 75215	
40	\$48,391.34	0.73186074	\$35,415.72						
				0	\$0.00	STAT	999999	STATE OF WISCONSIN	
				0.00388790	\$137.69	CNTY	16	DOUGLAS COUNTY	
				0.00135760	\$48.08	MUNI	16030	TOWN OF SUPERIOR	
				0.00823060	\$291.49	REG	165663	SCH D OF SUPERIOR	
				0.00028810	\$10.20	VTAE	001700	NORTHWOOD TECHNICAL COLLEGE	
Parcel Total:					\$487.46				

LEGAL DESCRIPTION: T48 R15-W S14 NESW				PARCEL NO: TS-030-01949-00				CONTROL NO: 75216	
40	\$48,391.34	0.73186074	\$35,415.72						
				0	\$0.00	STAT	999999	STATE OF WISCONSIN	
				0.00388790	\$137.69	CNTY	16	DOUGLAS COUNTY	
				0.00135760	\$48.08	MUNI	16030	TOWN OF SUPERIOR	
				0.00823060	\$291.49	REG	165663	SCH D OF SUPERIOR	
				0.00028810	\$10.20	VTAE	001700	NORTHWOOD TECHNICAL COLLEGE	
Parcel Total:					\$487.46				

LEGAL DESCRIPTION: T48 R15-W S14 SESW				PARCEL NO: TS-030-01952-00				CONTROL NO: 75217	
40	\$48,391.34	0.73186074	\$35,415.72						
				0	\$0.00	STAT	999999	STATE OF WISCONSIN	
				0.00388790	\$137.69	CNTY	16	DOUGLAS COUNTY	
				0.00135760	\$48.08	MUNI	16030	TOWN OF SUPERIOR	
				0.00823060	\$291.49	REG	165663	SCH D OF SUPERIOR	
				0.00028810	\$10.20	VTAE	001700	NORTHWOOD TECHNICAL COLLEGE	
Parcel Total:					\$487.46				





# State of Wisconsin / Department of Natural Resources

Tony Evers , Governor

, Secretary

2/5/2025

## Chapter 70.114 - Aids Payment Worksheet For Tax Year 2024(Payment Year 2025) - Payment Due January 31, 2025

1637 of 7093

LEGAL DESCRIPTION: T48 R15-W S14 NESE				PARCEL NO: TS-030-01953-00				CONTROL NO: 75218	
40	\$48,391.34	0.73186074	\$35,415.72						
				0	\$0.00	STAT	999999	STATE OF WISCONSIN	
				0.00388790	\$137.69	CNTY	16	DOUGLAS COUNTY	
				0.00135760	\$48.08	MUNI	16030	TOWN OF SUPERIOR	
				0.00823060	\$291.49	REG	165663	SCH D OF SUPERIOR	
				0.00028810	\$10.20	VTAE	001700	NORTHWOOD TECHNICAL COLLEGE	
				Parcel Total:	\$487.46				

LEGAL DESCRIPTION: T48 R15-W S14 NWSE				PARCEL NO: TS-030-01954-00				CONTROL NO: 75219	
40	\$48,391.34	0.73186074	\$35,415.72						
				0	\$0.00	STAT	999999	STATE OF WISCONSIN	
				0.00388790	\$137.69	CNTY	16	DOUGLAS COUNTY	
				0.00135760	\$48.08	MUNI	16030	TOWN OF SUPERIOR	
				0.00823060	\$291.49	REG	165663	SCH D OF SUPERIOR	
				0.00028810	\$10.20	VTAE	001700	NORTHWOOD TECHNICAL COLLEGE	
				Parcel Total:	\$487.46				

LEGAL DESCRIPTION: T48 R15-W S14 SWSE				PARCEL NO: TS-030-01955-00				CONTROL NO: 75220	
40	\$48,391.34	0.73186074	\$35,415.72						
				0	\$0.00	STAT	999999	STATE OF WISCONSIN	
				0.00388790	\$137.69	CNTY	16	DOUGLAS COUNTY	
				0.00135760	\$48.08	MUNI	16030	TOWN OF SUPERIOR	
				0.00823060	\$291.49	REG	165663	SCH D OF SUPERIOR	
				0.00028810	\$10.20	VTAE	001700	NORTHWOOD TECHNICAL COLLEGE	
				Parcel Total:	\$487.46				



# State of Wisconsin / Department of Natural Resources

Tony Evers , Governor

, Secretary

2/5/2025

## Chapter 70.114 - Aids Payment Worksheet For Tax Year 2024(Payment Year 2025) - Payment Due January 31, 2025

1638 of 7093

LEGAL DESCRIPTION: T48 R15-W S14 SESE				PARCEL NO: TS-030-01956-00				CONTROL NO: 75221	
40	\$48,391.34	0.73186074	\$35,415.72						
				0	\$0.00	STAT	999999	STATE OF WISCONSIN	
				0.00388790	\$137.69	CNTY	16	DOUGLAS COUNTY	
				0.00135760	\$48.08	MUNI	16030	TOWN OF SUPERIOR	
				0.00823060	\$291.49	REG	165663	SCH D OF SUPERIOR	
				0.00028810	\$10.20	VTAE	001700	NORTHWOOD TECHNICAL COLLEGE	
Parcel Total:					\$487.46				

LEGAL DESCRIPTION: T48 R15-W S15 SWNE				PARCEL NO: TS-030-01958-00				CONTROL NO: 75222	
40	\$48,391.34	0.73186074	\$35,415.72						
				0	\$0.00	STAT	999999	STATE OF WISCONSIN	
				0.00388790	\$137.69	CNTY	16	DOUGLAS COUNTY	
				0.00135760	\$48.08	MUNI	16030	TOWN OF SUPERIOR	
				0.00823060	\$291.49	REG	165663	SCH D OF SUPERIOR	
				0.00028810	\$10.20	VTAE	001700	NORTHWOOD TECHNICAL COLLEGE	
Parcel Total:					\$487.46				

LEGAL DESCRIPTION: T48 R15-W S15 SENE				PARCEL NO: TS-030-01959-00				CONTROL NO: 75223	
40	\$48,391.34	0.73186074	\$35,415.72						
				0	\$0.00	STAT	999999	STATE OF WISCONSIN	
				0.00388790	\$137.69	CNTY	16	DOUGLAS COUNTY	
				0.00135760	\$48.08	MUNI	16030	TOWN OF SUPERIOR	
				0.00823060	\$291.49	REG	165663	SCH D OF SUPERIOR	
				0.00028810	\$10.20	VTAE	001700	NORTHWOOD TECHNICAL COLLEGE	
Parcel Total:					\$487.46				



# State of Wisconsin / Department of Natural Resources

Tony Evers , Governor

, Secretary

2/5/2025

## Chapter 70.114 - Aids Payment Worksheet For Tax Year 2024(Payment Year 2025) - Payment Due January 31, 2025

1639 of 7093

LEGAL DESCRIPTION: T48 R15-W S15 NENW				PARCEL NO: TS-030-01960-00				CONTROL NO: 75224	
40	\$48,391.34	0.73186074	\$35,415.72						
				0	\$0.00	STAT	999999	STATE OF WISCONSIN	
				0.00388790	\$137.69	CNTY	16	DOUGLAS COUNTY	
				0.00135760	\$48.08	MUNI	16030	TOWN OF SUPERIOR	
				0.00823060	\$291.49	REG	165663	SCH D OF SUPERIOR	
				0.00028810	\$10.20	VTAE	001700	NORTHWOOD TECHNICAL COLLEGE	
				Parcel Total:	\$487.46				

LEGAL DESCRIPTION: T48 R15-W S15 SWNW				PARCEL NO: TS-030-01962-00				CONTROL NO: 75225	
40	\$48,391.34	0.73186074	\$35,415.72						
				0	\$0.00	STAT	999999	STATE OF WISCONSIN	
				0.00388790	\$137.69	CNTY	16	DOUGLAS COUNTY	
				0.00135760	\$48.08	MUNI	16030	TOWN OF SUPERIOR	
				0.00823060	\$291.49	REG	165663	SCH D OF SUPERIOR	
				0.00028810	\$10.20	VTAE	001700	NORTHWOOD TECHNICAL COLLEGE	
				Parcel Total:	\$487.46				

LEGAL DESCRIPTION: T48 R15-W S15 SENW				PARCEL NO: TS-030-01963-00				CONTROL NO: 75226	
40	\$48,391.34	0.73186074	\$35,415.72						
				0	\$0.00	STAT	999999	STATE OF WISCONSIN	
				0.00388790	\$137.69	CNTY	16	DOUGLAS COUNTY	
				0.00135760	\$48.08	MUNI	16030	TOWN OF SUPERIOR	
				0.00823060	\$291.49	REG	165663	SCH D OF SUPERIOR	
				0.00028810	\$10.20	VTAE	001700	NORTHWOOD TECHNICAL COLLEGE	
				Parcel Total:	\$487.46				



# State of Wisconsin / Department of Natural Resources

Tony Evers , Governor

, Secretary

2/5/2025

## Chapter 70.114 - Aids Payment Worksheet For Tax Year 2024(Payment Year 2025) - Payment Due January 31, 2025

1640 of 7093

LEGAL DESCRIPTION: T48 R15-W S15 NESW				PARCEL NO: TS-030-01964-00				CONTROL NO: 75227	
40	\$48,391.34	0.73186074	\$35,415.72						
				0	\$0.00	STAT	999999	STATE OF WISCONSIN	
				0.00388790	\$137.69	CNTY	16	DOUGLAS COUNTY	
				0.00135760	\$48.08	MUNI	16030	TOWN OF SUPERIOR	
				0.00823060	\$291.49	REG	165663	SCH D OF SUPERIOR	
				0.00028810	\$10.20	VTAE	001700	NORTHWOOD TECHNICAL COLLEGE	
Parcel Total:					\$487.46				

LEGAL DESCRIPTION: T48 R15-W S15 NWSW				PARCEL NO: TS-030-01965-00				CONTROL NO: 75228	
40	\$48,391.34	0.73186074	\$35,415.72						
				0	\$0.00	STAT	999999	STATE OF WISCONSIN	
				0.00388790	\$137.69	CNTY	16	DOUGLAS COUNTY	
				0.00135760	\$48.08	MUNI	16030	TOWN OF SUPERIOR	
				0.00823060	\$291.49	REG	165663	SCH D OF SUPERIOR	
				0.00028810	\$10.20	VTAE	001700	NORTHWOOD TECHNICAL COLLEGE	
Parcel Total:					\$487.46				

LEGAL DESCRIPTION: T48 R15-W S15 SWSW				PARCEL NO: TS-030-01966-00				CONTROL NO: 75229	
40	\$48,391.34	0.73186074	\$35,415.72						
				0	\$0.00	STAT	999999	STATE OF WISCONSIN	
				0.00388790	\$137.69	CNTY	16	DOUGLAS COUNTY	
				0.00135760	\$48.08	MUNI	16030	TOWN OF SUPERIOR	
				0.00823060	\$291.49	REG	165663	SCH D OF SUPERIOR	
				0.00028810	\$10.20	VTAE	001700	NORTHWOOD TECHNICAL COLLEGE	
Parcel Total:					\$487.46				



# State of Wisconsin / Department of Natural Resources

Tony Evers , Governor

, Secretary

2/5/2025

## Chapter 70.114 - Aids Payment Worksheet For Tax Year 2024(Payment Year 2025) - Payment Due January 31, 2025

1641 of 7093

LEGAL DESCRIPTION: T48 R15-W S15 SESW				PARCEL NO: TS-030-01967-00				CONTROL NO: 75230	
40	\$48,391.34	0.73186074	\$35,415.72						
				0	\$0.00	STAT	999999	STATE OF WISCONSIN	
				0.00388790	\$137.69	CNTY	16	DOUGLAS COUNTY	
				0.00135760	\$48.08	MUNI	16030	TOWN OF SUPERIOR	
				0.00823060	\$291.49	REG	165663	SCH D OF SUPERIOR	
				0.00028810	\$10.20	VTAE	001700	NORTHWOOD TECHNICAL COLLEGE	
				Parcel Total:	\$487.46				

LEGAL DESCRIPTION: T48 R15-W S15 NESE				PARCEL NO: TS-030-01968-00				CONTROL NO: 75231	
40	\$48,391.34	0.73186074	\$35,415.72						
				0	\$0.00	STAT	999999	STATE OF WISCONSIN	
				0.00388790	\$137.69	CNTY	16	DOUGLAS COUNTY	
				0.00135760	\$48.08	MUNI	16030	TOWN OF SUPERIOR	
				0.00823060	\$291.49	REG	165663	SCH D OF SUPERIOR	
				0.00028810	\$10.20	VTAE	001700	NORTHWOOD TECHNICAL COLLEGE	
				Parcel Total:	\$487.46				

LEGAL DESCRIPTION: T48 R15-W S15 NWSE				PARCEL NO: TS-030-01969-00				CONTROL NO: 75232	
40	\$48,391.34	0.73186074	\$35,415.72						
				0	\$0.00	STAT	999999	STATE OF WISCONSIN	
				0.00388790	\$137.69	CNTY	16	DOUGLAS COUNTY	
				0.00135760	\$48.08	MUNI	16030	TOWN OF SUPERIOR	
				0.00823060	\$291.49	REG	165663	SCH D OF SUPERIOR	
				0.00028810	\$10.20	VTAE	001700	NORTHWOOD TECHNICAL COLLEGE	
				Parcel Total:	\$487.46				



# State of Wisconsin / Department of Natural Resources

Tony Evers , Governor

, Secretary

2/5/2025

## Chapter 70.114 - Aids Payment Worksheet For Tax Year 2024(Payment Year 2025) - Payment Due January 31, 2025

1642 of 7093

LEGAL DESCRIPTION: T48 R15-W S15 SWSE				PARCEL NO: TS-030-01970-00				CONTROL NO: 75233	
40	\$48,391.34	0.73186074	\$35,415.72						
				0	\$0.00	STAT	999999	STATE OF WISCONSIN	
				0.00388790	\$137.69	CNTY	16	DOUGLAS COUNTY	
				0.00135760	\$48.08	MUNI	16030	TOWN OF SUPERIOR	
				0.00823060	\$291.49	REG	165663	SCH D OF SUPERIOR	
				0.00028810	\$10.20	VTAE	001700	NORTHWOOD TECHNICAL COLLEGE	
Parcel Total:					\$487.46				

LEGAL DESCRIPTION: T48 R15-W S15 SESE				PARCEL NO: TS-030-01971-00				CONTROL NO: 75234	
40	\$48,391.34	0.73186074	\$35,415.72						
				0	\$0.00	STAT	999999	STATE OF WISCONSIN	
				0.00388790	\$137.69	CNTY	16	DOUGLAS COUNTY	
				0.00135760	\$48.08	MUNI	16030	TOWN OF SUPERIOR	
				0.00823060	\$291.49	REG	165663	SCH D OF SUPERIOR	
				0.00028810	\$10.20	VTAE	001700	NORTHWOOD TECHNICAL COLLEGE	
Parcel Total:					\$487.46				

LEGAL DESCRIPTION: T48 R15-W S23 NENW				PARCEL NO: TS-030-02042-00				CONTROL NO: 75235	
40	\$48,391.34	0.73186074	\$35,415.72						
				0	\$0.00	STAT	999999	STATE OF WISCONSIN	
				0.00388790	\$137.69	CNTY	16	DOUGLAS COUNTY	
				0.00135760	\$48.08	MUNI	16030	TOWN OF SUPERIOR	
				0.00823060	\$291.49	REG	165663	SCH D OF SUPERIOR	
				0.00028810	\$10.20	VTAE	001700	NORTHWOOD TECHNICAL COLLEGE	
Parcel Total:					\$487.46				



# State of Wisconsin / Department of Natural Resources

Tony Evers , Governor

, Secretary

2/5/2025

## Chapter 70.114 - Aids Payment Worksheet For Tax Year 2024(Payment Year 2025) - Payment Due January 31, 2025

1643 of 7093

LEGAL DESCRIPTION: T48 R15-W S23 SENW				PARCEL NO: TS-030-02044-02				CONTROL NO: 75236	
40	\$48,391.34	0.73186074	\$35,415.72						
				0	\$0.00	STAT	999999	STATE OF WISCONSIN	
				0.00388790	\$137.69	CNTY	16	DOUGLAS COUNTY	
				0.00135760	\$48.08	MUNI	16030	TOWN OF SUPERIOR	
				0.00823060	\$291.49	REG	165663	SCH D OF SUPERIOR	
				0.00028810	\$10.20	VTAE	001700	NORTHWOOD TECHNICAL COLLEGE	
				Parcel Total:	\$487.46				

LEGAL DESCRIPTION: T48 R15-W S32 NENW				PARCEL NO: TS-030-02162-00				CONTROL NO: 75237	
40	\$48,391.34	0.73186074	\$35,415.72						
				0	\$0.00	STAT	999999	STATE OF WISCONSIN	
				0.00388790	\$137.69	CNTY	16	DOUGLAS COUNTY	
				0.00135760	\$48.08	MUNI	16030	TOWN OF SUPERIOR	
				0.00823060	\$291.49	REG	165663	SCH D OF SUPERIOR	
				0.00028810	\$10.20	VTAE	001700	NORTHWOOD TECHNICAL COLLEGE	
				Parcel Total:	\$487.46				

LEGAL DESCRIPTION: T48 R15-W S32 NWNW				PARCEL NO: TS-030-02163-00				CONTROL NO: 75238	
40	\$48,391.34	0.73186074	\$35,415.72						
				0	\$0.00	STAT	999999	STATE OF WISCONSIN	
				0.00388790	\$137.69	CNTY	16	DOUGLAS COUNTY	
				0.00135760	\$48.08	MUNI	16030	TOWN OF SUPERIOR	
				0.00823060	\$291.49	REG	165663	SCH D OF SUPERIOR	
				0.00028810	\$10.20	VTAE	001700	NORTHWOOD TECHNICAL COLLEGE	
				Parcel Total:	\$487.46				



# State of Wisconsin / Department of Natural Resources

Tony Evers , Governor

, Secretary

2/5/2025

## Chapter 70.114 - Aids Payment Worksheet For Tax Year 2024(Payment Year 2025) - Payment Due January 31, 2025

1644 of 7093

LEGAL DESCRIPTION: T48 R15-W S15 NWNE	PARCEL NO: TS-030-01957-00	CONTROL NO: 75239
---------------------------------------	----------------------------	-------------------

40	\$40,497.72	0.73186074	\$29,638.69	
----	-------------	------------	-------------	--

0	\$0.00	STAT	999999	STATE OF WISCONSIN
0.00388790	\$115.23	CNTY	16	DOUGLAS COUNTY
0.00135760	\$40.24	MUNI	16030	TOWN OF SUPERIOR
0.00823060	\$243.94	REG	165663	SCH D OF SUPERIOR
0.00028810	\$8.54	VTAE	001700	NORTHWOOD TECHNICAL COLLEGE

Parcel Total:	\$407.95
---------------	----------

LEGAL DESCRIPTION: T48 R15-W S15 NENE	PARCEL NO: TS-030-01957-00	CONTROL NO: 75240
---------------------------------------	----------------------------	-------------------

40	\$40,497.72	0.73186074	\$29,638.69	
----	-------------	------------	-------------	--

0	\$0.00	STAT	999999	STATE OF WISCONSIN
0.00388790	\$115.23	CNTY	16	DOUGLAS COUNTY
0.00135760	\$40.24	MUNI	16030	TOWN OF SUPERIOR
0.00823060	\$243.94	REG	165663	SCH D OF SUPERIOR
0.00028810	\$8.54	VTAE	001700	NORTHWOOD TECHNICAL COLLEGE

Parcel Total:	\$407.95
---------------	----------

LEGAL DESCRIPTION: T48 R15-W S22 NENE	PARCEL NO: TS-030-02028-00	CONTROL NO: 75241
---------------------------------------	----------------------------	-------------------

40	\$40,497.72	0.73186074	\$29,638.69	
----	-------------	------------	-------------	--

0	\$0.00	STAT	999999	STATE OF WISCONSIN
0.00388790	\$115.23	CNTY	16	DOUGLAS COUNTY
0.00135760	\$40.24	MUNI	16030	TOWN OF SUPERIOR
0.00823060	\$243.94	REG	165663	SCH D OF SUPERIOR
0.00028810	\$8.54	VTAE	001700	NORTHWOOD TECHNICAL COLLEGE

Parcel Total:	\$407.95
---------------	----------





# State of Wisconsin / Department of Natural Resources

Tony Evers , Governor

, Secretary

2/5/2025

## Chapter 70.114 - Aids Payment Worksheet For Tax Year 2024(Payment Year 2025) - Payment Due January 31, 2025

1645 of 7093

LEGAL DESCRIPTION: T48 R15-W S22 NWNE				PARCEL NO: TS-030-02028-00				CONTROL NO: 75242	
40	\$40,497.72	0.73186074	\$29,638.69						
				0	\$0.00	STAT	999999	STATE OF WISCONSIN	
				0.00388790	\$115.23	CNTY	16	DOUGLAS COUNTY	
				0.00135760	\$40.24	MUNI	16030	TOWN OF SUPERIOR	
				0.00823060	\$243.94	REG	165663	SCH D OF SUPERIOR	
				0.00028810	\$8.54	VTAE	001700	NORTHWOOD TECHNICAL COLLEGE	
Parcel Total:					\$407.95				

LEGAL DESCRIPTION: T48 R15-W S22 SENE				PARCEL NO: TS-030-02028-00				CONTROL NO: 75243	
40	\$40,497.72	0.73186074	\$29,638.69						
				0	\$0.00	STAT	999999	STATE OF WISCONSIN	
				0.00388790	\$115.23	CNTY	16	DOUGLAS COUNTY	
				0.00135760	\$40.24	MUNI	16030	TOWN OF SUPERIOR	
				0.00823060	\$243.94	REG	165663	SCH D OF SUPERIOR	
				0.00028810	\$8.54	VTAE	001700	NORTHWOOD TECHNICAL COLLEGE	
Parcel Total:					\$407.95				

LEGAL DESCRIPTION: T48 R15-W S22 SWNE				PARCEL NO: TS-030-02028-00				CONTROL NO: 75244	
40	\$40,497.72	0.73186074	\$29,638.69						
				0	\$0.00	STAT	999999	STATE OF WISCONSIN	
				0.00388790	\$115.23	CNTY	16	DOUGLAS COUNTY	
				0.00135760	\$40.24	MUNI	16030	TOWN OF SUPERIOR	
				0.00823060	\$243.94	REG	165663	SCH D OF SUPERIOR	
				0.00028810	\$8.54	VTAE	001700	NORTHWOOD TECHNICAL COLLEGE	
Parcel Total:					\$407.95				



# State of Wisconsin / Department of Natural Resources

Tony Evers , Governor

, Secretary

2/5/2025

## Chapter 70.114 - Aids Payment Worksheet For Tax Year 2024(Payment Year 2025) - Payment Due January 31, 2025

1646 of 7093

LEGAL DESCRIPTION: T48 R15-W S22 NENW				PARCEL NO: TS-030-02029-00				CONTROL NO: 75245	
40	\$40,497.72	0.73186074	\$29,638.69						
				0	\$0.00	STAT	999999	STATE OF WISCONSIN	
				0.00388790	\$115.23	CNTY	16	DOUGLAS COUNTY	
				0.00135760	\$40.24	MUNI	16030	TOWN OF SUPERIOR	
				0.00823060	\$243.94	REG	165663	SCH D OF SUPERIOR	
				0.00028810	\$8.54	VTAE	001700	NORTHWOOD TECHNICAL COLLEGE	
Parcel Total:					\$407.95				

LEGAL DESCRIPTION: T48 R15-W S22 NWNW				PARCEL NO: TS-030-02029-00				CONTROL NO: 75246	
40	\$40,497.72	0.73186074	\$29,638.69						
				0	\$0.00	STAT	999999	STATE OF WISCONSIN	
				0.00388790	\$115.23	CNTY	16	DOUGLAS COUNTY	
				0.00135760	\$40.24	MUNI	16030	TOWN OF SUPERIOR	
				0.00823060	\$243.94	REG	165663	SCH D OF SUPERIOR	
				0.00028810	\$8.54	VTAE	001700	NORTHWOOD TECHNICAL COLLEGE	
Parcel Total:					\$407.95				

LEGAL DESCRIPTION: T48 R15-W S22 SENW				PARCEL NO: TS-030-02029-00				CONTROL NO: 75247	
40	\$40,497.72	0.73186074	\$29,638.69						
				0	\$0.00	STAT	999999	STATE OF WISCONSIN	
				0.00388790	\$115.23	CNTY	16	DOUGLAS COUNTY	
				0.00135760	\$40.24	MUNI	16030	TOWN OF SUPERIOR	
				0.00823060	\$243.94	REG	165663	SCH D OF SUPERIOR	
				0.00028810	\$8.54	VTAE	001700	NORTHWOOD TECHNICAL COLLEGE	
Parcel Total:					\$407.95				



# State of Wisconsin / Department of Natural Resources

Tony Evers , Governor

, Secretary

2/5/2025

## Chapter 70.114 - Aids Payment Worksheet For Tax Year 2024(Payment Year 2025) - Payment Due January 31, 2025

1647 of 7093

LEGAL DESCRIPTION: T48 R15-W S22 SWNW	PARCEL NO: TS-030-02029-00	CONTROL NO: 75248
---------------------------------------	----------------------------	-------------------

40	\$40,497.72	0.73186074	\$29,638.69	
----	-------------	------------	-------------	--

0	\$0.00	STAT	999999	STATE OF WISCONSIN
0.00388790	\$115.23	CNTY	16	DOUGLAS COUNTY
0.00135760	\$40.24	MUNI	16030	TOWN OF SUPERIOR
0.00823060	\$243.94	REG	165663	SCH D OF SUPERIOR
0.00028810	\$8.54	VTAE	001700	NORTHWOOD TECHNICAL COLLEGE

Parcel Total:	\$407.95
---------------	----------

LEGAL DESCRIPTION: T48 R15-W S28 SWNW	PARCEL NO: TS-030-02125-00	CONTROL NO: 75249
---------------------------------------	----------------------------	-------------------

40	\$40,497.72	0.73186074	\$29,638.69	
----	-------------	------------	-------------	--

0	\$0.00	STAT	999999	STATE OF WISCONSIN
0.00388790	\$115.23	CNTY	16	DOUGLAS COUNTY
0.00135760	\$40.24	MUNI	16030	TOWN OF SUPERIOR
0.00823060	\$243.94	REG	165663	SCH D OF SUPERIOR
0.00028810	\$8.54	VTAE	001700	NORTHWOOD TECHNICAL COLLEGE

Parcel Total:	\$407.95
---------------	----------

LEGAL DESCRIPTION: T48 R15-W S16 SWNE	PARCEL NO: TS-030-01974-00	CONTROL NO: 75250
---------------------------------------	----------------------------	-------------------

40	\$32,432.49	0.73186074	\$23,736.07	
----	-------------	------------	-------------	--

0	\$0.00	STAT	999999	STATE OF WISCONSIN
0.00388790	\$92.28	CNTY	16	DOUGLAS COUNTY
0.00135760	\$32.23	MUNI	16030	TOWN OF SUPERIOR
0.00823060	\$195.36	REG	165663	SCH D OF SUPERIOR
0.00028810	\$6.84	VTAE	001700	NORTHWOOD TECHNICAL COLLEGE

Parcel Total:	\$326.71
---------------	----------



# State of Wisconsin / Department of Natural Resources

Tony Evers , Governor

, Secretary

2/5/2025

## Chapter 70.114 - Aids Payment Worksheet For Tax Year 2024(Payment Year 2025) - Payment Due January 31, 2025

1648 of 7093

LEGAL DESCRIPTION: T48 R15-W S16 NWNW				PARCEL NO: TS-030-01976-00				CONTROL NO: 75251	
40	\$32,432.49	0.73186074	\$23,736.07	0	\$0.00	STAT	999999	STATE OF WISCONSIN	
				0.00388790	\$92.28	CNTY	16	DOUGLAS COUNTY	
				0.00135760	\$32.23	MUNI	16030	TOWN OF SUPERIOR	
				0.00823060	\$195.36	REG	165663	SCH D OF SUPERIOR	
				0.00028810	\$6.84	VTAE	001700	NORTHWOOD TECHNICAL COLLEGE	
Parcel Total:				\$326.71					

LEGAL DESCRIPTION: T48 R15-W S16 SWNW				PARCEL NO: TS-030-01977-00				CONTROL NO: 75252	
40	\$32,432.49	0.73186074	\$23,736.07	0	\$0.00	STAT	999999	STATE OF WISCONSIN	
				0.00388790	\$92.28	CNTY	16	DOUGLAS COUNTY	
				0.00135760	\$32.23	MUNI	16030	TOWN OF SUPERIOR	
				0.00823060	\$195.36	REG	165663	SCH D OF SUPERIOR	
				0.00028810	\$6.84	VTAE	001700	NORTHWOOD TECHNICAL COLLEGE	
Parcel Total:				\$326.71					

LEGAL DESCRIPTION: T48 R15-W S16 SENW				PARCEL NO: TS-030-01978-00				CONTROL NO: 75253	
40	\$32,432.49	0.73186074	\$23,736.07	0	\$0.00	STAT	999999	STATE OF WISCONSIN	
				0.00388790	\$92.28	CNTY	16	DOUGLAS COUNTY	
				0.00135760	\$32.23	MUNI	16030	TOWN OF SUPERIOR	
				0.00823060	\$195.36	REG	165663	SCH D OF SUPERIOR	
				0.00028810	\$6.84	VTAE	001700	NORTHWOOD TECHNICAL COLLEGE	
Parcel Total:				\$326.71					



# State of Wisconsin / Department of Natural Resources

Tony Evers , Governor

, Secretary

2/5/2025

## Chapter 70.114 - Aids Payment Worksheet For Tax Year 2024(Payment Year 2025) - Payment Due January 31, 2025

1649 of 7093

LEGAL DESCRIPTION: T48 R15-W S16 NESW				PARCEL NO: TS-030-01979-00				CONTROL NO: 75254	
40	\$32,432.49	0.73186074	\$23,736.07						
				0	\$0.00	STAT	999999	STATE OF WISCONSIN	
				0.00388790	\$92.28	CNTY	16	DOUGLAS COUNTY	
				0.00135760	\$32.23	MUNI	16030	TOWN OF SUPERIOR	
				0.00823060	\$195.36	REG	165663	SCH D OF SUPERIOR	
				0.00028810	\$6.84	VTAE	001700	NORTHWOOD TECHNICAL COLLEGE	
Parcel Total:					\$326.71				

LEGAL DESCRIPTION: T48 R15-W S16 NWSW				PARCEL NO: TS-030-01980-00				CONTROL NO: 75255	
40	\$32,432.49	0.73186074	\$23,736.07						
				0	\$0.00	STAT	999999	STATE OF WISCONSIN	
				0.00388790	\$92.28	CNTY	16	DOUGLAS COUNTY	
				0.00135760	\$32.23	MUNI	16030	TOWN OF SUPERIOR	
				0.00823060	\$195.36	REG	165663	SCH D OF SUPERIOR	
				0.00028810	\$6.84	VTAE	001700	NORTHWOOD TECHNICAL COLLEGE	
Parcel Total:					\$326.71				

LEGAL DESCRIPTION: T48 R15-W S16 SWSW				PARCEL NO: TS-030-01981-00				CONTROL NO: 75256	
40	\$32,432.49	0.73186074	\$23,736.07						
				0	\$0.00	STAT	999999	STATE OF WISCONSIN	
				0.00388790	\$92.28	CNTY	16	DOUGLAS COUNTY	
				0.00135760	\$32.23	MUNI	16030	TOWN OF SUPERIOR	
				0.00823060	\$195.36	REG	165663	SCH D OF SUPERIOR	
				0.00028810	\$6.84	VTAE	001700	NORTHWOOD TECHNICAL COLLEGE	
Parcel Total:					\$326.71				



# State of Wisconsin / Department of Natural Resources

Tony Evers , Governor

, Secretary

2/5/2025

## Chapter 70.114 - Aids Payment Worksheet For Tax Year 2024(Payment Year 2025) - Payment Due January 31, 2025

1650 of 7093

LEGAL DESCRIPTION: T48 R15-W S16 NESE				PARCEL NO: TS-030-01983-00	CONTROL NO: 75257			
40	\$32,432.49	0.73186074	\$23,736.07					
				0	\$0.00	STAT	999999	STATE OF WISCONSIN
				0.00388790	\$92.28	CNTY	16	DOUGLAS COUNTY
				0.00135760	\$32.23	MUNI	16030	TOWN OF SUPERIOR
				0.00823060	\$195.36	REG	165663	SCH D OF SUPERIOR
				0.00028810	\$6.84	VTAE	001700	NORTHWOOD TECHNICAL COLLEGE
Parcel Total:					\$326.71			

LEGAL DESCRIPTION: T48 R15-W S16 NWSE				PARCEL NO: TS-030-01984-00	CONTROL NO: 75258			
40	\$32,432.49	0.73186074	\$23,736.07					
				0	\$0.00	STAT	999999	STATE OF WISCONSIN
				0.00388790	\$92.28	CNTY	16	DOUGLAS COUNTY
				0.00135760	\$32.23	MUNI	16030	TOWN OF SUPERIOR
				0.00823060	\$195.36	REG	165663	SCH D OF SUPERIOR
				0.00028810	\$6.84	VTAE	001700	NORTHWOOD TECHNICAL COLLEGE
Parcel Total:					\$326.71			

LEGAL DESCRIPTION: T48 R15-W S16 SWSE				PARCEL NO: TS-030-01985-00	CONTROL NO: 75259			
40	\$32,432.49	0.73186074	\$23,736.07					
				0	\$0.00	STAT	999999	STATE OF WISCONSIN
				0.00388790	\$92.28	CNTY	16	DOUGLAS COUNTY
				0.00135760	\$32.23	MUNI	16030	TOWN OF SUPERIOR
				0.00823060	\$195.36	REG	165663	SCH D OF SUPERIOR
				0.00028810	\$6.84	VTAE	001700	NORTHWOOD TECHNICAL COLLEGE
Parcel Total:					\$326.71			



# State of Wisconsin / Department of Natural Resources

Tony Evers , Governor

, Secretary

2/5/2025

## Chapter 70.114 - Aids Payment Worksheet For Tax Year 2024(Payment Year 2025) - Payment Due January 31, 2025

1651 of 7093

LEGAL DESCRIPTION: T48 R15-W S16 SESE				PARCEL NO: TS-030-01986-00				CONTROL NO: 75260	
40	\$32,432.49	0.73186074	\$23,736.07						
				0	\$0.00	STAT	999999	STATE OF WISCONSIN	
				0.00388790	\$92.28	CNTY	16	DOUGLAS COUNTY	
				0.00135760	\$32.23	MUNI	16030	TOWN OF SUPERIOR	
				0.00823060	\$195.36	REG	165663	SCH D OF SUPERIOR	
				0.00028810	\$6.84	VTAE	001700	NORTHWOOD TECHNICAL COLLEGE	
Parcel Total:					\$326.71				

LEGAL DESCRIPTION: T48 R15-W S17 SWNW				PARCEL NO: TS-030-01990-00				CONTROL NO: 75261	
40	\$32,432.49	0.73186074	\$23,736.07						
				0	\$0.00	STAT	999999	STATE OF WISCONSIN	
				0.00388790	\$92.28	CNTY	16	DOUGLAS COUNTY	
				0.00135760	\$32.23	MUNI	16030	TOWN OF SUPERIOR	
				0.00823060	\$195.36	REG	165663	SCH D OF SUPERIOR	
				0.00028810	\$6.84	VTAE	001700	NORTHWOOD TECHNICAL COLLEGE	
Parcel Total:					\$326.71				

LEGAL DESCRIPTION: T48 R15-W S17 SENW				PARCEL NO: TS-030-01991-00				CONTROL NO: 75262	
40	\$32,432.49	0.73186074	\$23,736.07						
				0	\$0.00	STAT	999999	STATE OF WISCONSIN	
				0.00388790	\$92.28	CNTY	16	DOUGLAS COUNTY	
				0.00135760	\$32.23	MUNI	16030	TOWN OF SUPERIOR	
				0.00823060	\$195.36	REG	165663	SCH D OF SUPERIOR	
				0.00028810	\$6.84	VTAE	001700	NORTHWOOD TECHNICAL COLLEGE	
Parcel Total:					\$326.71				



# State of Wisconsin / Department of Natural Resources

Tony Evers , Governor

, Secretary

2/5/2025

## Chapter 70.114 - Aids Payment Worksheet For Tax Year 2024(Payment Year 2025) - Payment Due January 31, 2025

1652 of 7093

LEGAL DESCRIPTION: T48 R15-W S17 NESW				PARCEL NO: TS-030-01992-00				CONTROL NO: 75263	
40	\$32,432.49	0.73186074	\$23,736.07						
				0	\$0.00	STAT	999999	STATE OF WISCONSIN	
				0.00388790	\$92.28	CNTY	16	DOUGLAS COUNTY	
				0.00135760	\$32.23	MUNI	16030	TOWN OF SUPERIOR	
				0.00823060	\$195.36	REG	165663	SCH D OF SUPERIOR	
				0.00028810	\$6.84	VTAE	001700	NORTHWOOD TECHNICAL COLLEGE	
Parcel Total:					\$326.71				

LEGAL DESCRIPTION: T48 R15-W S17 NWSW				PARCEL NO: TS-030-01993-00				CONTROL NO: 75264	
40	\$32,432.49	0.73186074	\$23,736.07						
				0	\$0.00	STAT	999999	STATE OF WISCONSIN	
				0.00388790	\$92.28	CNTY	16	DOUGLAS COUNTY	
				0.00135760	\$32.23	MUNI	16030	TOWN OF SUPERIOR	
				0.00823060	\$195.36	REG	165663	SCH D OF SUPERIOR	
				0.00028810	\$6.84	VTAE	001700	NORTHWOOD TECHNICAL COLLEGE	
Parcel Total:					\$326.71				

LEGAL DESCRIPTION: T48 R15-W S17 SWSW				PARCEL NO: TS-030-01994-00				CONTROL NO: 75265	
40	\$32,432.49	0.73186074	\$23,736.07						
				0	\$0.00	STAT	999999	STATE OF WISCONSIN	
				0.00388790	\$92.28	CNTY	16	DOUGLAS COUNTY	
				0.00135760	\$32.23	MUNI	16030	TOWN OF SUPERIOR	
				0.00823060	\$195.36	REG	165663	SCH D OF SUPERIOR	
				0.00028810	\$6.84	VTAE	001700	NORTHWOOD TECHNICAL COLLEGE	
Parcel Total:					\$326.71				





# State of Wisconsin / Department of Natural Resources

Tony Evers , Governor

, Secretary

2/5/2025

## Chapter 70.114 - Aids Payment Worksheet For Tax Year 2024(Payment Year 2025) - Payment Due January 31, 2025

1653 of 7093

LEGAL DESCRIPTION: T48 R15-W S17 SESW				PARCEL NO: TS-030-01995-00				CONTROL NO: 75266	
40	\$32,432.49	0.73186074	\$23,736.07						
				0	\$0.00	STAT	999999	STATE OF WISCONSIN	
				0.00388790	\$92.28	CNTY	16	DOUGLAS COUNTY	
				0.00135760	\$32.23	MUNI	16030	TOWN OF SUPERIOR	
				0.00823060	\$195.36	REG	165663	SCH D OF SUPERIOR	
				0.00028810	\$6.84	VTAE	001700	NORTHWOOD TECHNICAL COLLEGE	
Parcel Total:					\$326.71				

LEGAL DESCRIPTION: T48 R15-W S17 NWSE				PARCEL NO: TS-030-01997-00				CONTROL NO: 75267	
40	\$32,432.49	0.73186074	\$23,736.07						
				0	\$0.00	STAT	999999	STATE OF WISCONSIN	
				0.00388790	\$92.28	CNTY	16	DOUGLAS COUNTY	
				0.00135760	\$32.23	MUNI	16030	TOWN OF SUPERIOR	
				0.00823060	\$195.36	REG	165663	SCH D OF SUPERIOR	
				0.00028810	\$6.84	VTAE	001700	NORTHWOOD TECHNICAL COLLEGE	
Parcel Total:					\$326.71				

LEGAL DESCRIPTION: T48 R15-W S17 SWSE				PARCEL NO: TS-030-01998-00				CONTROL NO: 75268	
40	\$32,432.49	0.73186074	\$23,736.07						
				0	\$0.00	STAT	999999	STATE OF WISCONSIN	
				0.00388790	\$92.28	CNTY	16	DOUGLAS COUNTY	
				0.00135760	\$32.23	MUNI	16030	TOWN OF SUPERIOR	
				0.00823060	\$195.36	REG	165663	SCH D OF SUPERIOR	
				0.00028810	\$6.84	VTAE	001700	NORTHWOOD TECHNICAL COLLEGE	
Parcel Total:					\$326.71				



# State of Wisconsin / Department of Natural Resources

Tony Evers , Governor

, Secretary

2/5/2025

## Chapter 70.114 - Aids Payment Worksheet For Tax Year 2024(Payment Year 2025) - Payment Due January 31, 2025

1654 of 7093

LEGAL DESCRIPTION: T48 R15-W S17 SESE				PARCEL NO: TS-030-01999-00				CONTROL NO: 75269	
40	\$32,432.49	0.73186074	\$23,736.07						
				0	\$0.00	STAT	999999	STATE OF WISCONSIN	
				0.00388790	\$92.28	CNTY	16	DOUGLAS COUNTY	
				0.00135760	\$32.23	MUNI	16030	TOWN OF SUPERIOR	
				0.00823060	\$195.36	REG	165663	SCH D OF SUPERIOR	
				0.00028810	\$6.84	VTAE	001700	NORTHWOOD TECHNICAL COLLEGE	
Parcel Total:					\$326.71				

LEGAL DESCRIPTION: T48 R15-W S21 SWNW				PARCEL NO: TS-030-02018-00				CONTROL NO: 75270	
40	\$32,432.49	0.73186074	\$23,736.07						
				0	\$0.00	STAT	999999	STATE OF WISCONSIN	
				0.00388790	\$92.28	CNTY	16	DOUGLAS COUNTY	
				0.00135760	\$32.23	MUNI	16030	TOWN OF SUPERIOR	
				0.00823060	\$195.36	REG	165663	SCH D OF SUPERIOR	
				0.00028810	\$6.84	VTAE	001700	NORTHWOOD TECHNICAL COLLEGE	
Parcel Total:					\$326.71				

LEGAL DESCRIPTION: T48 R15-W S21 NWNW				PARCEL NO: TS-030-02018-00				CONTROL NO: 75271	
40	\$32,432.49	0.73186074	\$23,736.07						
				0	\$0.00	STAT	999999	STATE OF WISCONSIN	
				0.00388790	\$92.28	CNTY	16	DOUGLAS COUNTY	
				0.00135760	\$32.23	MUNI	16030	TOWN OF SUPERIOR	
				0.00823060	\$195.36	REG	165663	SCH D OF SUPERIOR	
				0.00028810	\$6.84	VTAE	001700	NORTHWOOD TECHNICAL COLLEGE	
Parcel Total:					\$326.71				



# State of Wisconsin / Department of Natural Resources

Tony Evers , Governor

, Secretary

2/5/2025

## Chapter 70.114 - Aids Payment Worksheet For Tax Year 2024(Payment Year 2025) - Payment Due January 31, 2025

1655 of 7093

LEGAL DESCRIPTION: T48 R15-W S21 SWSW				PARCEL NO: TS-030-02022-00				CONTROL NO: 75272	
40	\$32,432.49	0.73186074	\$23,736.07						
				0	\$0.00	STAT	999999	STATE OF WISCONSIN	
				0.00388790	\$92.28	CNTY	16	DOUGLAS COUNTY	
				0.00135760	\$32.23	MUNI	16030	TOWN OF SUPERIOR	
				0.00823060	\$195.36	REG	165663	SCH D OF SUPERIOR	
				0.00028810	\$6.84	VTAE	001700	NORTHWOOD TECHNICAL COLLEGE	
				Parcel Total:	\$326.71				

LEGAL DESCRIPTION: T48 R15-W S21 SESW				PARCEL NO: TS-030-02022-00				CONTROL NO: 75273	
40	\$32,432.49	0.73186074	\$23,736.07						
				0	\$0.00	STAT	999999	STATE OF WISCONSIN	
				0.00388790	\$92.28	CNTY	16	DOUGLAS COUNTY	
				0.00135760	\$32.23	MUNI	16030	TOWN OF SUPERIOR	
				0.00823060	\$195.36	REG	165663	SCH D OF SUPERIOR	
				0.00028810	\$6.84	VTAE	001700	NORTHWOOD TECHNICAL COLLEGE	
				Parcel Total:	\$326.71				

LEGAL DESCRIPTION: T48 R15-W S21 SWSE				PARCEL NO: TS-030-02025-00				CONTROL NO: 75274	
40	\$32,432.49	0.73186074	\$23,736.07						
				0	\$0.00	STAT	999999	STATE OF WISCONSIN	
				0.00388790	\$92.28	CNTY	16	DOUGLAS COUNTY	
				0.00135760	\$32.23	MUNI	16030	TOWN OF SUPERIOR	
				0.00823060	\$195.36	REG	165663	SCH D OF SUPERIOR	
				0.00028810	\$6.84	VTAE	001700	NORTHWOOD TECHNICAL COLLEGE	
				Parcel Total:	\$326.71				



# State of Wisconsin / Department of Natural Resources

Tony Evers , Governor

, Secretary

2/5/2025

## Chapter 70.114 - Aids Payment Worksheet For Tax Year 2024(Payment Year 2025) - Payment Due January 31, 2025

1656 of 7093

LEGAL DESCRIPTION: T48 R15-W S21 SESE				PARCEL NO: TS-030-02026-00				CONTROL NO: 75275	
40	\$32,432.49	0.73186074	\$23,736.07						
				0	\$0.00	STAT	999999	STATE OF WISCONSIN	
				0.00388790	\$92.28	CNTY	16	DOUGLAS COUNTY	
				0.00135760	\$32.23	MUNI	16030	TOWN OF SUPERIOR	
				0.00823060	\$195.36	REG	165663	SCH D OF SUPERIOR	
				0.00028810	\$6.84	VTAE	001700	NORTHWOOD TECHNICAL COLLEGE	
Parcel Total:					\$326.71				

LEGAL DESCRIPTION: T48 R15-W S28 NENW				PARCEL NO: TS-030-02124-00				CONTROL NO: 75276	
40	\$32,432.49	0.73186074	\$23,736.07						
				0	\$0.00	STAT	999999	STATE OF WISCONSIN	
				0.00388790	\$92.28	CNTY	16	DOUGLAS COUNTY	
				0.00135760	\$32.23	MUNI	16030	TOWN OF SUPERIOR	
				0.00823060	\$195.36	REG	165663	SCH D OF SUPERIOR	
				0.00028810	\$6.84	VTAE	001700	NORTHWOOD TECHNICAL COLLEGE	
Parcel Total:					\$326.71				

LEGAL DESCRIPTION: T48 R15-W S28 NWNW				PARCEL NO: TS-030-02124-00				CONTROL NO: 75277	
40	\$32,432.49	0.73186074	\$23,736.07						
				0	\$0.00	STAT	999999	STATE OF WISCONSIN	
				0.00388790	\$92.28	CNTY	16	DOUGLAS COUNTY	
				0.00135760	\$32.23	MUNI	16030	TOWN OF SUPERIOR	
				0.00823060	\$195.36	REG	165663	SCH D OF SUPERIOR	
				0.00028810	\$6.84	VTAE	001700	NORTHWOOD TECHNICAL COLLEGE	
Parcel Total:					\$326.71				



# State of Wisconsin / Department of Natural Resources

Tony Evers , Governor

, Secretary

2/5/2025

## Chapter 70.114 - Aids Payment Worksheet For Tax Year 2024(Payment Year 2025) - Payment Due January 31, 2025

1657 of 7093

LEGAL DESCRIPTION: T48 R15-W S16 NENW      PARCEL NO: TS-030-01975-00      CONTROL NO: 75278

40      \$27,456.08      0.73186074      \$20,094.03

0	\$0.00	STAT	999999	STATE OF WISCONSIN
0.00388790	\$78.12	CNTY	16	DOUGLAS COUNTY
0.00135760	\$27.28	MUNI	16030	TOWN OF SUPERIOR
0.00823060	\$165.39	REG	165663	SCH D OF SUPERIOR
0.00028810	\$5.79	VTAE	001700	NORTHWOOD TECHNICAL COLLEGE

Parcel Total:      \$276.58

LEGAL DESCRIPTION: T48 R15-W S29 NESE      PARCEL NO: TS-030-02143-00      CONTROL NO: 75279

40      \$27,456.08      0.73186074      \$20,094.03

0	\$0.00	STAT	999999	STATE OF WISCONSIN
0.00388790	\$78.12	CNTY	16	DOUGLAS COUNTY
0.00135760	\$27.28	MUNI	16030	TOWN OF SUPERIOR
0.00823060	\$165.39	REG	165663	SCH D OF SUPERIOR
0.00028810	\$5.79	VTAE	001700	NORTHWOOD TECHNICAL COLLEGE

Parcel Total:      \$276.58

LEGAL DESCRIPTION: T48 R15-W S29 SWSE      PARCEL NO: TS-030-02146-00      CONTROL NO: 75280

40      \$27,456.08      0.73186074      \$20,094.03

0	\$0.00	STAT	999999	STATE OF WISCONSIN
0.00388790	\$78.12	CNTY	16	DOUGLAS COUNTY
0.00135760	\$27.28	MUNI	16030	TOWN OF SUPERIOR
0.00823060	\$165.39	REG	165663	SCH D OF SUPERIOR
0.00028810	\$5.79	VTAE	001700	NORTHWOOD TECHNICAL COLLEGE

Parcel Total:      \$276.58



# State of Wisconsin / Department of Natural Resources

Tony Evers , Governor

, Secretary

2/5/2025

## Chapter 70.114 - Aids Payment Worksheet For Tax Year 2024(Payment Year 2025) - Payment Due January 31, 2025

1658 of 7093

LEGAL DESCRIPTION: T48 R15-W S29 NWSE	PARCEL NO: TS-030-02143-00	CONTROL NO: 75281
---------------------------------------	----------------------------	-------------------

40	\$27,456.08	0.73186074	\$20,094.03	
----	-------------	------------	-------------	--

0	\$0.00	STAT	999999	STATE OF WISCONSIN
0.00388790	\$78.12	CNTY	16	DOUGLAS COUNTY
0.00135760	\$27.28	MUNI	16030	TOWN OF SUPERIOR
0.00823060	\$165.39	REG	165663	SCH D OF SUPERIOR
0.00028810	\$5.79	VTAE	001700	NORTHWOOD TECHNICAL COLLEGE

Parcel Total:	\$276.58
---------------	----------

LEGAL DESCRIPTION: T48 R15-W S16 SESW	PARCEL NO: TS-030-01982-00	CONTROL NO: 75282
---------------------------------------	----------------------------	-------------------

40	\$32,432.49	0.73186074	\$23,736.07	
----	-------------	------------	-------------	--

0	\$0.00	STAT	999999	STATE OF WISCONSIN
0.00388790	\$92.28	CNTY	16	DOUGLAS COUNTY
0.00135760	\$32.23	MUNI	16030	TOWN OF SUPERIOR
0.00823060	\$195.36	REG	165663	SCH D OF SUPERIOR
0.00028810	\$6.84	VTAE	001700	NORTHWOOD TECHNICAL COLLEGE

Parcel Total:	\$326.71
---------------	----------

LEGAL DESCRIPTION: T48 R15-W S20 NWNW	PARCEL NO: TS-030-02010-00	CONTROL NO: 75283
---------------------------------------	----------------------------	-------------------

40	\$30,201.69	0.73186074	\$22,103.43	
----	-------------	------------	-------------	--

0	\$0.00	STAT	999999	STATE OF WISCONSIN
0.00388790	\$85.94	CNTY	16	DOUGLAS COUNTY
0.00135760	\$30.01	MUNI	16030	TOWN OF SUPERIOR
0.00823060	\$181.92	REG	165663	SCH D OF SUPERIOR
0.00028810	\$6.37	VTAE	001700	NORTHWOOD TECHNICAL COLLEGE

Parcel Total:	\$304.24
---------------	----------



# State of Wisconsin / Department of Natural Resources

Tony Evers , Governor

, Secretary

2/5/2025

## Chapter 70.114 - Aids Payment Worksheet For Tax Year 2024(Payment Year 2025) - Payment Due January 31, 2025

1659 of 7093

LEGAL DESCRIPTION: T48 R15-W S20 NENW      PARCEL NO: TS-030-02010-00      CONTROL NO: 75284

40      \$30,201.69      0.73186074      \$22,103.43

0      \$0.00      STAT      999999      STATE OF WISCONSIN

0.00388790      \$85.94      CNTY      16      DOUGLAS COUNTY

0.00135760      \$30.01      MUNI      16030      TOWN OF SUPERIOR

0.00823060      \$181.92      REG      165663      SCH D OF SUPERIOR

0.00028810      \$6.37      VTAE      001700      NORTHWOOD TECHNICAL COLLEGE

Parcel Total:      \$304.24

LEGAL DESCRIPTION: T48 R15-W S20 SENW      PARCEL NO: TS-030-02012-00      CONTROL NO: 75285

40      \$37,065.71      0.73186074      \$27,126.94

0      \$0.00      STAT      999999      STATE OF WISCONSIN

0.00388790      \$105.47      CNTY      16      DOUGLAS COUNTY

0.00135760      \$36.83      MUNI      16030      TOWN OF SUPERIOR

0.00823060      \$223.27      REG      165663      SCH D OF SUPERIOR

0.00028810      \$7.82      VTAE      001700      NORTHWOOD TECHNICAL COLLEGE

Parcel Total:      \$373.39

LEGAL DESCRIPTION: T48 R15-W S21 NENE      PARCEL NO: TS-030-02016-00      CONTROL NO: 75286

40      \$28,485.68      0.73186074      \$20,847.55

0      \$0.00      STAT      999999      STATE OF WISCONSIN

0.00388790      \$81.05      CNTY      16      DOUGLAS COUNTY

0.00135760      \$28.30      MUNI      16030      TOWN OF SUPERIOR

0.00823060      \$171.59      REG      165663      SCH D OF SUPERIOR

0.00028810      \$6.01      VTAE      001700      NORTHWOOD TECHNICAL COLLEGE

Parcel Total:      \$286.95



# State of Wisconsin / Department of Natural Resources

Tony Evers , Governor

, Secretary

2/5/2025

## Chapter 70.114 - Aids Payment Worksheet For Tax Year 2024(Payment Year 2025) - Payment Due January 31, 2025

1660 of 7093

LEGAL DESCRIPTION: T48 R15-W S21 SENE				PARCEL NO: TS-030-02016-00	CONTROL NO: 75287			
40	\$28,485.68	0.73186074	\$20,847.55					
				0	\$0.00	STAT	999999	STATE OF WISCONSIN
				0.00388790	\$81.05	CNTY	16	DOUGLAS COUNTY
				0.00135760	\$28.30	MUNI	16030	TOWN OF SUPERIOR
				0.00823060	\$171.59	REG	165663	SCH D OF SUPERIOR
				0.00028810	\$6.01	VTAE	001700	NORTHWOOD TECHNICAL COLLEGE
Parcel Total:					\$286.95			

LEGAL DESCRIPTION: T48 R15-W S21 SWNE				PARCEL NO: TS-030-02016-00	CONTROL NO: 75288			
40	\$28,485.68	0.73186074	\$20,847.55					
				0	\$0.00	STAT	999999	STATE OF WISCONSIN
				0.00388790	\$81.05	CNTY	16	DOUGLAS COUNTY
				0.00135760	\$28.30	MUNI	16030	TOWN OF SUPERIOR
				0.00823060	\$171.59	REG	165663	SCH D OF SUPERIOR
				0.00028810	\$6.01	VTAE	001700	NORTHWOOD TECHNICAL COLLEGE
Parcel Total:					\$286.95			

LEGAL DESCRIPTION: T48 R15-W S21 NWNE				PARCEL NO: TS-030-02016-00	CONTROL NO: 75289			
40	\$28,485.68	0.73186074	\$20,847.55					
				0	\$0.00	STAT	999999	STATE OF WISCONSIN
				0.00388790	\$81.05	CNTY	16	DOUGLAS COUNTY
				0.00135760	\$28.30	MUNI	16030	TOWN OF SUPERIOR
				0.00823060	\$171.59	REG	165663	SCH D OF SUPERIOR
				0.00028810	\$6.01	VTAE	001700	NORTHWOOD TECHNICAL COLLEGE
Parcel Total:					\$286.95			





# State of Wisconsin / Department of Natural Resources

Tony Evers , Governor

, Secretary

2/5/2025

## Chapter 70.114 - Aids Payment Worksheet For Tax Year 2024(Payment Year 2025) - Payment Due January 31, 2025

1661 of 7093

LEGAL DESCRIPTION: T48 R15-W S29 NENE      PARCEL NO: TS-030-02140-00      CONTROL NO: 75290

40      \$28,485.68      0.73186074      \$20,847.55

0      \$0.00      STAT      999999      STATE OF WISCONSIN

0.00388790      \$81.05      CNTY      16      DOUGLAS COUNTY

0.00135760      \$28.30      MUNI      16030      TOWN OF SUPERIOR

0.00823060      \$171.59      REG      165663      SCH D OF SUPERIOR

0.00028810      \$6.01      VTAE      001700      NORTHWOOD TECHNICAL COLLEGE

Parcel Total:      \$286.95

LEGAL DESCRIPTION: T48 R15-W S29 NWNE      PARCEL NO: TS-030-02140-00      CONTROL NO: 75291

40      \$28,485.68      0.73186074      \$20,847.55

0      \$0.00      STAT      999999      STATE OF WISCONSIN

0.00388790      \$81.05      CNTY      16      DOUGLAS COUNTY

0.00135760      \$28.30      MUNI      16030      TOWN OF SUPERIOR

0.00823060      \$171.59      REG      165663      SCH D OF SUPERIOR

0.00028810      \$6.01      VTAE      001700      NORTHWOOD TECHNICAL COLLEGE

Parcel Total:      \$286.95

LEGAL DESCRIPTION: T48 R15-W S29 SWNE      PARCEL NO: TS-030-02140-00      CONTROL NO: 75292

40      \$28,485.68      0.73186074      \$20,847.55

0      \$0.00      STAT      999999      STATE OF WISCONSIN

0.00388790      \$81.05      CNTY      16      DOUGLAS COUNTY

0.00135760      \$28.30      MUNI      16030      TOWN OF SUPERIOR

0.00823060      \$171.59      REG      165663      SCH D OF SUPERIOR

0.00028810      \$6.01      VTAE      001700      NORTHWOOD TECHNICAL COLLEGE

Parcel Total:      \$286.95



# State of Wisconsin / Department of Natural Resources

Tony Evers , Governor

, Secretary

2/5/2025

## Chapter 70.114 - Aids Payment Worksheet For Tax Year 2024(Payment Year 2025) - Payment Due January 31, 2025

1662 of 7093

LEGAL DESCRIPTION: T48 R15-W S29 SENE				PARCEL NO: TS-030-02140-00	CONTROL NO: 75293			
40	\$28,485.68	0.73186074	\$20,847.55					
				0	\$0.00	STAT	999999	STATE OF WISCONSIN
				0.00388790	\$81.05	CNTY	16	DOUGLAS COUNTY
				0.00135760	\$28.30	MUNI	16030	TOWN OF SUPERIOR
				0.00823060	\$171.59	REG	165663	SCH D OF SUPERIOR
				0.00028810	\$6.01	VTAE	001700	NORTHWOOD TECHNICAL COLLEGE
Parcel Total:					\$286.95			

LEGAL DESCRIPTION: T48 R15-W S29 SENW				PARCEL NO: TS-030-02141-00	CONTROL NO: 75294			
40	\$28,485.68	0.73186074	\$20,847.55					
				0	\$0.00	STAT	999999	STATE OF WISCONSIN
				0.00388790	\$81.05	CNTY	16	DOUGLAS COUNTY
				0.00135760	\$28.30	MUNI	16030	TOWN OF SUPERIOR
				0.00823060	\$171.59	REG	165663	SCH D OF SUPERIOR
				0.00028810	\$6.01	VTAE	001700	NORTHWOOD TECHNICAL COLLEGE
Parcel Total:					\$286.95			

LEGAL DESCRIPTION: T48 R15-W S29 SWNW				PARCEL NO: TS-030-02141-00	CONTROL NO: 75295			
40	\$28,485.68	0.73186074	\$20,847.55					
				0	\$0.00	STAT	999999	STATE OF WISCONSIN
				0.00388790	\$81.05	CNTY	16	DOUGLAS COUNTY
				0.00135760	\$28.30	MUNI	16030	TOWN OF SUPERIOR
				0.00823060	\$171.59	REG	165663	SCH D OF SUPERIOR
				0.00028810	\$6.01	VTAE	001700	NORTHWOOD TECHNICAL COLLEGE
Parcel Total:					\$286.95			



# State of Wisconsin / Department of Natural Resources

Tony Evers , Governor

, Secretary

2/5/2025

## Chapter 70.114 - Aids Payment Worksheet For Tax Year 2024(Payment Year 2025) - Payment Due January 31, 2025

1663 of 7093

LEGAL DESCRIPTION: T48 R15-W S29 NWNW				PARCEL NO: TS-030-02141-00				CONTROL NO: 75296	
40	\$28,485.68	0.73186074	\$20,847.55						
				0	\$0.00	STAT	999999	STATE OF WISCONSIN	
				0.00388790	\$81.05	CNTY	16	DOUGLAS COUNTY	
				0.00135760	\$28.30	MUNI	16030	TOWN OF SUPERIOR	
				0.00823060	\$171.59	REG	165663	SCH D OF SUPERIOR	
				0.00028810	\$6.01	VTAE	001700	NORTHWOOD TECHNICAL COLLEGE	
Parcel Total:					\$286.95				

LEGAL DESCRIPTION: T48 R15-W S29 NENW				PARCEL NO: TS-030-02141-00				CONTROL NO: 75297	
40	\$28,485.68	0.73186074	\$20,847.55						
				0	\$0.00	STAT	999999	STATE OF WISCONSIN	
				0.00388790	\$81.05	CNTY	16	DOUGLAS COUNTY	
				0.00135760	\$28.30	MUNI	16030	TOWN OF SUPERIOR	
				0.00823060	\$171.59	REG	165663	SCH D OF SUPERIOR	
				0.00028810	\$6.01	VTAE	001700	NORTHWOOD TECHNICAL COLLEGE	
Parcel Total:					\$286.95				

LEGAL DESCRIPTION: T48 R15-W S29 NESW				PARCEL NO: TS-030-02142-00				CONTROL NO: 75298	
40	\$28,485.68	0.73186074	\$20,847.55						
				0	\$0.00	STAT	999999	STATE OF WISCONSIN	
				0.00388790	\$81.05	CNTY	16	DOUGLAS COUNTY	
				0.00135760	\$28.30	MUNI	16030	TOWN OF SUPERIOR	
				0.00823060	\$171.59	REG	165663	SCH D OF SUPERIOR	
				0.00028810	\$6.01	VTAE	001700	NORTHWOOD TECHNICAL COLLEGE	
Parcel Total:					\$286.95				



# State of Wisconsin / Department of Natural Resources

Tony Evers , Governor

, Secretary

2/5/2025

## Chapter 70.114 - Aids Payment Worksheet For Tax Year 2024(Payment Year 2025) - Payment Due January 31, 2025

1664 of 7093

LEGAL DESCRIPTION: T48 R15-W S29 NWSW				PARCEL NO: TS-030-02142-00				CONTROL NO: 75299		
40	\$28,485.68	0.73186074	\$20,847.55							
				0	\$0.00	STAT	999999	STATE OF WISCONSIN		
				0.00388790	\$81.05	CNTY	16	DOUGLAS COUNTY		
				0.00135760	\$28.30	MUNI	16030	TOWN OF SUPERIOR		
				0.00823060	\$171.59	REG	165663	SCH D OF SUPERIOR		
				0.00028810	\$6.01	VTAE	001700	NORTHWOOD TECHNICAL COLLEGE		
Parcel Total:					\$286.95					

LEGAL DESCRIPTION: T48 R15-W S29 SWSW				PARCEL NO: TS-030-02142-00				CONTROL NO: 75300		
40	\$28,485.68	0.73186074	\$20,847.55							
				0	\$0.00	STAT	999999	STATE OF WISCONSIN		
				0.00388790	\$81.05	CNTY	16	DOUGLAS COUNTY		
				0.00135760	\$28.30	MUNI	16030	TOWN OF SUPERIOR		
				0.00823060	\$171.59	REG	165663	SCH D OF SUPERIOR		
				0.00028810	\$6.01	VTAE	001700	NORTHWOOD TECHNICAL COLLEGE		
Parcel Total:					\$286.95					

LEGAL DESCRIPTION: T48 R15-W S29 SESW				PARCEL NO: TS-030-02142-00				CONTROL NO: 75301		
40	\$28,485.68	0.73186074	\$20,847.55							
				0	\$0.00	STAT	999999	STATE OF WISCONSIN		
				0.00388790	\$81.05	CNTY	16	DOUGLAS COUNTY		
				0.00135760	\$28.30	MUNI	16030	TOWN OF SUPERIOR		
				0.00823060	\$171.59	REG	165663	SCH D OF SUPERIOR		
				0.00028810	\$6.01	VTAE	001700	NORTHWOOD TECHNICAL COLLEGE		
Parcel Total:					\$286.95					



# State of Wisconsin / Department of Natural Resources

Tony Evers , Governor

, Secretary

2/5/2025

## Chapter 70.114 - Aids Payment Worksheet For Tax Year 2024(Payment Year 2025) - Payment Due January 31, 2025

1665 of 7093

LEGAL DESCRIPTION: T48 R15-W S28 NWNE	PARCEL NO: TS-030-02123-00	CONTROL NO: 75302
---------------------------------------	----------------------------	-------------------

40	\$33,290.50	0.73186074	\$24,364.01	
----	-------------	------------	-------------	--

0	\$0.00	STAT	999999	STATE OF WISCONSIN
0.00388790	\$94.73	CNTY	16	DOUGLAS COUNTY
0.00135760	\$33.08	MUNI	16030	TOWN OF SUPERIOR
0.00823060	\$200.53	REG	165663	SCH D OF SUPERIOR
0.00028810	\$7.02	VTAE	001700	NORTHWOOD TECHNICAL COLLEGE

Parcel Total:	\$335.36
---------------	----------

LEGAL DESCRIPTION: T48 R15-W S14 PT OF NWSW	PARCEL NO: TS-030-01950-00	CONTROL NO: 75303
---	----------------------------	-------------------

8	\$12,012.03	0.73186074	\$8,791.14	
---	-------------	------------	------------	--

0	\$0.00	STAT	999999	STATE OF WISCONSIN
0.00388790	\$34.18	CNTY	16	DOUGLAS COUNTY
0.00135760	\$11.94	MUNI	16030	TOWN OF SUPERIOR
0.00823060	\$72.36	REG	165663	SCH D OF SUPERIOR
0.00028810	\$2.53	VTAE	001700	NORTHWOOD TECHNICAL COLLEGE

Parcel Total:	\$121.01
---------------	----------

LEGAL DESCRIPTION: T48 R15-W S14 PT OF SWSW	PARCEL NO: TS-030-01951-00	CONTROL NO: 75304
---	----------------------------	-------------------

8	\$12,012.03	0.73186074	\$8,791.14	
---	-------------	------------	------------	--

0	\$0.00	STAT	999999	STATE OF WISCONSIN
0.00388790	\$34.18	CNTY	16	DOUGLAS COUNTY
0.00135760	\$11.94	MUNI	16030	TOWN OF SUPERIOR
0.00823060	\$72.36	REG	165663	SCH D OF SUPERIOR
0.00028810	\$2.53	VTAE	001700	NORTHWOOD TECHNICAL COLLEGE

Parcel Total:	\$121.01
---------------	----------



# State of Wisconsin / Department of Natural Resources

Tony Evers , Governor

, Secretary

2/5/2025

## Chapter 70.114 - Aids Payment Worksheet For Tax Year 2024(Payment Year 2025) - Payment Due January 31, 2025

1666 of 7093

LEGAL DESCRIPTION: T48 R15-W S21 SENW	PARCEL NO: TS-030-02019-00	CONTROL NO: 75305
---------------------------------------	----------------------------	-------------------

40	\$35,692.90	0.73186074	\$26,122.23	
----	-------------	------------	-------------	--

0	\$0.00	STAT	999999	STATE OF WISCONSIN
0.00388790	\$101.56	CNTY	16	DOUGLAS COUNTY
0.00135760	\$35.46	MUNI	16030	TOWN OF SUPERIOR
0.00823060	\$215.00	REG	165663	SCH D OF SUPERIOR
0.00028810	\$7.53	VTAE	001700	NORTHWOOD TECHNICAL COLLEGE

Parcel Total:	\$359.55
---------------	----------

LEGAL DESCRIPTION: T48 R15-W S21 PT OF NESW	PARCEL NO: TS-030-02020-00	CONTROL NO: 75306
---	----------------------------	-------------------

37	\$32,432.49	0.73186074	\$23,736.07	
----	-------------	------------	-------------	--

0	\$0.00	STAT	999999	STATE OF WISCONSIN
0.00388790	\$92.28	CNTY	16	DOUGLAS COUNTY
0.00135760	\$32.23	MUNI	16030	TOWN OF SUPERIOR
0.00823060	\$195.36	REG	165663	SCH D OF SUPERIOR
0.00028810	\$6.84	VTAE	001700	NORTHWOOD TECHNICAL COLLEGE

Parcel Total:	\$326.71
---------------	----------

LEGAL DESCRIPTION: T48 R15-W S21 PT OF NWSE	PARCEL NO: TS-030-02024-00	CONTROL NO: 75307
---	----------------------------	-------------------

37	\$32,432.49	0.73186074	\$23,736.07	
----	-------------	------------	-------------	--

0	\$0.00	STAT	999999	STATE OF WISCONSIN
0.00388790	\$92.28	CNTY	16	DOUGLAS COUNTY
0.00135760	\$32.23	MUNI	16030	TOWN OF SUPERIOR
0.00823060	\$195.36	REG	165663	SCH D OF SUPERIOR
0.00028810	\$6.84	VTAE	001700	NORTHWOOD TECHNICAL COLLEGE

Parcel Total:	\$326.71
---------------	----------



# State of Wisconsin / Department of Natural Resources

Tony Evers , Governor

, Secretary

2/5/2025

## Chapter 70.114 - Aids Payment Worksheet For Tax Year 2024(Payment Year 2025) - Payment Due January 31, 2025

1667 of 7093

LEGAL DESCRIPTION: T48 R15-W S21 PT OF NESE				PARCEL NO: TS-030-02023-00				CONTROL NO: 75308	
38	\$32,432.49	0.73186074	\$23,736.07						
				0	\$0.00	STAT	999999	STATE OF WISCONSIN	
				0.00388790	\$92.28	CNTY	16	DOUGLAS COUNTY	
				0.00135760	\$32.23	MUNI	16030	TOWN OF SUPERIOR	
				0.00823060	\$195.36	REG	165663	SCH D OF SUPERIOR	
				0.00028810	\$6.84	VTAE	001700	NORTHWOOD TECHNICAL COLLEGE	
Parcel Total:					\$326.71				

LEGAL DESCRIPTION: T48 R15-W S22 PT OF NESE				PARCEL NO: TS-030-02034-00				CONTROL NO: 75309	
38.49	\$32,432.49	0.73186074	\$23,736.07						
				0	\$0.00	STAT	999999	STATE OF WISCONSIN	
				0.00388790	\$92.28	CNTY	16	DOUGLAS COUNTY	
				0.00135760	\$32.23	MUNI	16030	TOWN OF SUPERIOR	
				0.00823060	\$195.36	REG	165663	SCH D OF SUPERIOR	
				0.00028810	\$6.84	VTAE	001700	NORTHWOOD TECHNICAL COLLEGE	
Parcel Total:					\$326.71				

LEGAL DESCRIPTION: T48 R15-W S22 PT OF NWSE				PARCEL NO: TS-030-02035-00				CONTROL NO: 75310	
38.49	\$32,432.49	0.73186074	\$23,736.07						
				0	\$0.00	STAT	999999	STATE OF WISCONSIN	
				0.00388790	\$92.28	CNTY	16	DOUGLAS COUNTY	
				0.00135760	\$32.23	MUNI	16030	TOWN OF SUPERIOR	
				0.00823060	\$195.36	REG	165663	SCH D OF SUPERIOR	
				0.00028810	\$6.84	VTAE	001700	NORTHWOOD TECHNICAL COLLEGE	
Parcel Total:					\$326.71				



# State of Wisconsin / Department of Natural Resources

Tony Evers , Governor

, Secretary

2/5/2025

## Chapter 70.114 - Aids Payment Worksheet For Tax Year 2024(Payment Year 2025) - Payment Due January 31, 2025

1668 of 7093

LEGAL DESCRIPTION: T48 R15-W S28 PT OF NENE	PARCEL NO: TS-030-02123-00	CONTROL NO: 75311
---	----------------------------	-------------------

38.6	\$32,432.49	0.73186074	\$23,736.07	
------	-------------	------------	-------------	--

0	\$0.00	STAT	999999	STATE OF WISCONSIN
0.00388790	\$92.28	CNTY	16	DOUGLAS COUNTY
0.00135760	\$32.23	MUNI	16030	TOWN OF SUPERIOR
0.00823060	\$195.36	REG	165663	SCH D OF SUPERIOR
0.00028810	\$6.84	VTAE	001700	NORTHWOOD TECHNICAL COLLEGE

Parcel Total:	\$326.71
---------------	----------

LEGAL DESCRIPTION: T48 R15-W S21 PT OF NWSW	PARCEL NO: TS-030-02021-00	CONTROL NO: 75312
---	----------------------------	-------------------

36.32	\$38,781.71	0.73186074	\$28,382.81	
-------	-------------	------------	-------------	--

0	\$0.00	STAT	999999	STATE OF WISCONSIN
0.00388790	\$110.35	CNTY	16	DOUGLAS COUNTY
0.00135760	\$38.53	MUNI	16030	TOWN OF SUPERIOR
0.00823060	\$233.61	REG	165663	SCH D OF SUPERIOR
0.00028810	\$8.18	VTAE	001700	NORTHWOOD TECHNICAL COLLEGE

Parcel Total:	\$390.67
---------------	----------

LEGAL DESCRIPTION: T48 R15-W S22 PT OF NESW	PARCEL NO: TS-030-02030-00	CONTROL NO: 75313
---	----------------------------	-------------------

38.49	\$40,497.72	0.73186074	\$29,638.69	
-------	-------------	------------	-------------	--

0	\$0.00	STAT	999999	STATE OF WISCONSIN
0.00388790	\$115.23	CNTY	16	DOUGLAS COUNTY
0.00135760	\$40.24	MUNI	16030	TOWN OF SUPERIOR
0.00823060	\$243.94	REG	165663	SCH D OF SUPERIOR
0.00028810	\$8.54	VTAE	001700	NORTHWOOD TECHNICAL COLLEGE

Parcel Total:	\$407.95
---------------	----------





# State of Wisconsin / Department of Natural Resources

Tony Evers , Governor

, Secretary

2/5/2025

## Chapter 70.114 - Aids Payment Worksheet For Tax Year 2024(Payment Year 2025) - Payment Due January 31, 2025

1669 of 7093

LEGAL DESCRIPTION: T48 R15-W S22 PT OF SESW	PARCEL NO: TS-030-02033-00	CONTROL NO: 75314
---	----------------------------	-------------------

39      \$48,734.54      0.73186074      \$35,666.90

0	\$0.00	STAT	999999	STATE OF WISCONSIN
0.00388790	\$138.67	CNTY	16	DOUGLAS COUNTY
0.00135760	\$48.42	MUNI	16030	TOWN OF SUPERIOR
0.00823060	\$293.56	REG	165663	SCH D OF SUPERIOR
0.00028810	\$10.28	VTAE	001700	NORTHWOOD TECHNICAL COLLEGE

Parcel Total:      \$490.93

LEGAL DESCRIPTION: T48 R15-W S22 PT OF SWSE	PARCEL NO: TS-030-02036-00	CONTROL NO: 75315
---	----------------------------	-------------------

30      \$37,065.71      0.73186074      \$27,126.94

0	\$0.00	STAT	999999	STATE OF WISCONSIN
0.00388790	\$105.47	CNTY	16	DOUGLAS COUNTY
0.00135760	\$36.83	MUNI	16030	TOWN OF SUPERIOR
0.00823060	\$223.27	REG	165663	SCH D OF SUPERIOR
0.00028810	\$7.82	VTAE	001700	NORTHWOOD TECHNICAL COLLEGE

Parcel Total:      \$373.39

LEGAL DESCRIPTION: T48 R15-W S22 PT OF SESE	PARCEL NO: TS-030-02037-00	CONTROL NO: 75316
---	----------------------------	-------------------

11      \$13,041.64      0.73186074      \$9,544.66

0	\$0.00	STAT	999999	STATE OF WISCONSIN
0.00388790	\$37.11	CNTY	16	DOUGLAS COUNTY
0.00135760	\$12.96	MUNI	16030	TOWN OF SUPERIOR
0.00823060	\$78.56	REG	165663	SCH D OF SUPERIOR
0.00028810	\$2.75	VTAE	001700	NORTHWOOD TECHNICAL COLLEGE

Parcel Total:      \$131.38



# State of Wisconsin / Department of Natural Resources

Tony Evers , Governor

, Secretary

2/5/2025

## Chapter 70.114 - Aids Payment Worksheet For Tax Year 2024(Payment Year 2025) - Payment Due January 31, 2025

1670 of 7093

LEGAL DESCRIPTION: T48 R15-W S23 PT OF NESW      PARCEL NO: TS-030-02045-00      CONTROL NO: 75317

14      \$13,041.64      0.73186074      \$9,544.66

0      \$0.00      STAT      999999      STATE OF WISCONSIN

0.00388790      \$37.11      CNTY      16      DOUGLAS COUNTY

0.00135760      \$12.96      MUNI      16030      TOWN OF SUPERIOR

0.00823060      \$78.56      REG      165663      SCH D OF SUPERIOR

0.00028810      \$2.75      VTAE      001700      NORTHWOOD TECHNICAL COLLEGE

Parcel Total:      \$131.38

LEGAL DESCRIPTION: T48 R15-W S23 PT OF SWNE      PARCEL NO: TS-030-02040-00      CONTROL NO: 75318

31      \$28,485.68      0.73186074      \$20,847.55

0      \$0.00      STAT      999999      STATE OF WISCONSIN

0.00388790      \$81.05      CNTY      16      DOUGLAS COUNTY

0.00135760      \$28.30      MUNI      16030      TOWN OF SUPERIOR

0.00823060      \$171.59      REG      165663      SCH D OF SUPERIOR

0.00028810      \$6.01      VTAE      001700      NORTHWOOD TECHNICAL COLLEGE

Parcel Total:      \$286.95

LEGAL DESCRIPTION: T48 R15-W S23 PT OF SENE      PARCEL NO: TS-030-02041-00      CONTROL NO: 75319

13      \$13,728.04      0.73186074      \$10,047.01

0      \$0.00      STAT      999999      STATE OF WISCONSIN

0.00388790      \$39.06      CNTY      16      DOUGLAS COUNTY

0.00135760      \$13.64      MUNI      16030      TOWN OF SUPERIOR

0.00823060      \$82.69      REG      165663      SCH D OF SUPERIOR

0.00028810      \$2.89      VTAE      001700      NORTHWOOD TECHNICAL COLLEGE

Parcel Total:      \$138.28



# State of Wisconsin / Department of Natural Resources

Tony Evers , Governor

, Secretary

2/5/2025

## Chapter 70.114 - Aids Payment Worksheet For Tax Year 2024(Payment Year 2025) - Payment Due January 31, 2025

1671 of 7093

LEGAL DESCRIPTION: T48 R15-W S28 PT OF SWNE	PARCEL NO: TS-030-02123-00	CONTROL NO: 75320
---	----------------------------	-------------------

17	\$13,728.04	0.73186074	\$10,047.01	
----	-------------	------------	-------------	--

	0	\$0.00	STAT	999999	STATE OF WISCONSIN
	0.00388790	\$39.06	CNTY	16	DOUGLAS COUNTY
	0.00135760	\$13.64	MUNI	16030	TOWN OF SUPERIOR
	0.00823060	\$82.69	REG	165663	SCH D OF SUPERIOR
	0.00028810	\$2.89	VTAE	001700	NORTHWOOD TECHNICAL COLLEGE

Parcel Total:	\$138.28
---------------	----------

LEGAL DESCRIPTION: T48 R15-W S23 PT OF NWNW	PARCEL NO: TS-030-02043-00	CONTROL NO: 75321
---	----------------------------	-------------------

6.5	\$16,130.45	0.73186074	\$11,805.24	
-----	-------------	------------	-------------	--

	0	\$0.00	STAT	999999	STATE OF WISCONSIN
	0.00388790	\$45.90	CNTY	16	DOUGLAS COUNTY
	0.00135760	\$16.03	MUNI	16030	TOWN OF SUPERIOR
	0.00823060	\$97.16	REG	165663	SCH D OF SUPERIOR
	0.00028810	\$3.40	VTAE	001700	NORTHWOOD TECHNICAL COLLEGE

Parcel Total:	\$162.49
---------------	----------

LEGAL DESCRIPTION: T48 R15-W S23 PT OF SWNW	PARCEL NO: TS-030-02044-00	CONTROL NO: 75322
---	----------------------------	-------------------

6.5	\$16,130.45	0.73186074	\$11,805.24	
-----	-------------	------------	-------------	--

	0	\$0.00	STAT	999999	STATE OF WISCONSIN
	0.00388790	\$45.90	CNTY	16	DOUGLAS COUNTY
	0.00135760	\$16.03	MUNI	16030	TOWN OF SUPERIOR
	0.00823060	\$97.16	REG	165663	SCH D OF SUPERIOR
	0.00028810	\$3.40	VTAE	001700	NORTHWOOD TECHNICAL COLLEGE

Parcel Total:	\$162.49
---------------	----------



# State of Wisconsin / Department of Natural Resources

Tony Evers , Governor

, Secretary

2/5/2025

## Chapter 70.114 - Aids Payment Worksheet For Tax Year 2024(Payment Year 2025) - Payment Due January 31, 2025

1672 of 7093

LEGAL DESCRIPTION: T48 R15-W S32 PT OF SENW				PARCEL NO: TS-030-02165-00				CONTROL NO: 75323	
13.5	\$16,130.45	0.73186074	\$11,805.24	0	\$0.00	STAT	999999	STATE OF WISCONSIN	
				0.00388790	\$45.90	CNTY	16	DOUGLAS COUNTY	
				0.00135760	\$16.03	MUNI	16030	TOWN OF SUPERIOR	
				0.00823060	\$97.16	REG	165663	SCH D OF SUPERIOR	
				0.00028810	\$3.40	VTAE	001700	NORTHWOOD TECHNICAL COLLEGE	
Parcel Total:				\$162.49					

LEGAL DESCRIPTION: T48 R15-W S32 PT OF SWNW				PARCEL NO: TS-030-02164-00				CONTROL NO: 75324	
14.5	\$17,846.45	0.73186074	\$13,061.12	0	\$0.00	STAT	999999	STATE OF WISCONSIN	
				0.00388790	\$50.78	CNTY	16	DOUGLAS COUNTY	
				0.00135760	\$17.73	MUNI	16030	TOWN OF SUPERIOR	
				0.00823060	\$107.50	REG	165663	SCH D OF SUPERIOR	
				0.00028810	\$3.76	VTAE	001700	NORTHWOOD TECHNICAL COLLEGE	
Parcel Total:				\$179.77					

LEGAL DESCRIPTION: T48 R15-W S32 PT OF NWNE				PARCEL NO: TS-030-02158-00				CONTROL NO: 75325	
23.5	\$30,888.09	0.73186074	\$22,605.78	0	\$0.00	STAT	999999	STATE OF WISCONSIN	
				0.00388790	\$87.89	CNTY	16	DOUGLAS COUNTY	
				0.00135760	\$30.69	MUNI	16030	TOWN OF SUPERIOR	
				0.00823060	\$186.06	REG	165663	SCH D OF SUPERIOR	
				0.00028810	\$6.51	VTAE	001700	NORTHWOOD TECHNICAL COLLEGE	
Parcel Total:				\$311.15					



# State of Wisconsin / Department of Natural Resources

Tony Evers , Governor

, Secretary

2/5/2025

## Chapter 70.114 - Aids Payment Worksheet For Tax Year 2024(Payment Year 2025) - Payment Due January 31, 2025

1673 of 7093

LEGAL DESCRIPTION: T48 R15-W S32 PT OF NENE      PARCEL NO: TS-030-02157-00      CONTROL NO: 75326

0.5      \$686.40      0.73186074      \$502.35

0      \$0.00      STAT      999999      STATE OF WISCONSIN

0.00388790      \$1.95      CNTY      16      DOUGLAS COUNTY

0.00135760      \$0.68      MUNI      16030      TOWN OF SUPERIOR

0.00823060      \$4.13      REG      165663      SCH D OF SUPERIOR

0.00028810      \$0.14      VTAE      001700      NORTHWOOD TECHNICAL COLLEGE

Parcel Total:      \$6.90

LEGAL DESCRIPTION: T48 R15-W S23 PT OF NWSW      PARCEL NO: TS-030-02046-00      CONTROL NO: 75327

8      \$4,804.81      0.73186074      \$3,516.45

0      \$0.00      STAT      999999      STATE OF WISCONSIN

0.00388790      \$13.67      CNTY      16      DOUGLAS COUNTY

0.00135760      \$4.77      MUNI      16030      TOWN OF SUPERIOR

0.00823060      \$28.94      REG      165663      SCH D OF SUPERIOR

0.00028810      \$1.01      VTAE      001700      NORTHWOOD TECHNICAL COLLEGE

Parcel Total:      \$48.39

LEGAL DESCRIPTION: T48 R15-W S27 PT OF NENW      PARCEL NO: TS-030-02112-00      CONTROL NO: 75328

6.2      \$6,520.82      0.73186074      \$4,772.33

0      \$0.00      STAT      999999      STATE OF WISCONSIN

0.00388790      \$18.55      CNTY      16      DOUGLAS COUNTY

0.00135760      \$6.48      MUNI      16030      TOWN OF SUPERIOR

0.00823060      \$39.28      REG      165663      SCH D OF SUPERIOR

0.00028810      \$1.37      VTAE      001700      NORTHWOOD TECHNICAL COLLEGE

Parcel Total:      \$65.68



# State of Wisconsin / Department of Natural Resources

Tony Evers , Governor

, Secretary

2/5/2025

## Chapter 70.114 - Aids Payment Worksheet For Tax Year 2024(Payment Year 2025) - Payment Due January 31, 2025

1674 of 7093

LEGAL DESCRIPTION: T48 R15-W S27 PT OF NWNW	PARCEL NO: TS-030-02112-00	CONTROL NO: 75329
---	----------------------------	-------------------

23.5	\$23,337.67	0.73186074	\$17,079.92	
------	-------------	------------	-------------	--

0	\$0.00	STAT	999999	STATE OF WISCONSIN
0.00388790	\$66.41	CNTY	16	DOUGLAS COUNTY
0.00135760	\$23.19	MUNI	16030	TOWN OF SUPERIOR
0.00823060	\$140.58	REG	165663	SCH D OF SUPERIOR
0.00028810	\$4.92	VTAE	001700	NORTHWOOD TECHNICAL COLLEGE

Parcel Total:	\$235.10
---------------	----------

LEGAL DESCRIPTION: T48 R15-W S28 PT OF SENE	PARCEL NO: TS-030-02123-00	CONTROL NO: 75330
---	----------------------------	-------------------

2.2	\$1,716.00	0.73186074	\$1,255.88	
-----	------------	------------	------------	--

0	\$0.00	STAT	999999	STATE OF WISCONSIN
0.00388790	\$4.88	CNTY	16	DOUGLAS COUNTY
0.00135760	\$1.71	MUNI	16030	TOWN OF SUPERIOR
0.00823060	\$10.34	REG	165663	SCH D OF SUPERIOR
0.00028810	\$0.36	VTAE	001700	NORTHWOOD TECHNICAL COLLEGE

Parcel Total:	\$17.29
---------------	---------

LEGAL DESCRIPTION: T48 R15-W S28 PT OF SENW	PARCEL NO: TS-030-02127-00	CONTROL NO: 75331
---	----------------------------	-------------------

16.15	\$20,248.86	0.73186074	\$14,819.34	
-------	-------------	------------	-------------	--

0	\$0.00	STAT	999999	STATE OF WISCONSIN
0.00388790	\$57.62	CNTY	16	DOUGLAS COUNTY
0.00135760	\$20.12	MUNI	16030	TOWN OF SUPERIOR
0.00823060	\$121.97	REG	165663	SCH D OF SUPERIOR
0.00028810	\$4.27	VTAE	001700	NORTHWOOD TECHNICAL COLLEGE

Parcel Total:	\$203.98
---------------	----------



# State of Wisconsin / Department of Natural Resources

Tony Evers , Governor

, Secretary

2/5/2025

## Chapter 70.114 - Aids Payment Worksheet For Tax Year 2024(Payment Year 2025) - Payment Due January 31, 2025

1675 of 7093

LEGAL DESCRIPTION: T48 R15-W S28 PT OF NESW				PARCEL NO: TS-030-02128-00				CONTROL NO: 75332	
3.5	\$2,402.41	0.73186074	\$1,758.23						
				0	\$0.00	STAT	999999	STATE OF WISCONSIN	
				0.00388790	\$6.84	CNTY	16	DOUGLAS COUNTY	
				0.00135760	\$2.39	MUNI	16030	TOWN OF SUPERIOR	
				0.00823060	\$14.47	REG	165663	SCH D OF SUPERIOR	
				0.00028810	\$0.51	VTAE	001700	NORTHWOOD TECHNICAL COLLEGE	
Parcel Total:					\$24.21				

LEGAL DESCRIPTION: T48 R15-W S28 PT OF SWSW				PARCEL NO: TS-030-02129-00				CONTROL NO: 75333	
2.5	\$2,402.41	0.73186074	\$1,758.23						
				0	\$0.00	STAT	999999	STATE OF WISCONSIN	
				0.00388790	\$6.84	CNTY	16	DOUGLAS COUNTY	
				0.00135760	\$2.39	MUNI	16030	TOWN OF SUPERIOR	
				0.00823060	\$14.47	REG	165663	SCH D OF SUPERIOR	
				0.00028810	\$0.51	VTAE	001700	NORTHWOOD TECHNICAL COLLEGE	
Parcel Total:					\$24.21				

LEGAL DESCRIPTION: T48 R15-W S28 PT OF NWSW				PARCEL NO: TS-030-02128-00				CONTROL NO: 75334	
33	\$26,769.68	0.73186074	\$19,591.68						
				0	\$0.00	STAT	999999	STATE OF WISCONSIN	
				0.00388790	\$76.17	CNTY	16	DOUGLAS COUNTY	
				0.00135760	\$26.60	MUNI	16030	TOWN OF SUPERIOR	
				0.00823060	\$161.25	REG	165663	SCH D OF SUPERIOR	
				0.00028810	\$5.64	VTAE	001700	NORTHWOOD TECHNICAL COLLEGE	
Parcel Total:					\$269.66				



# State of Wisconsin / Department of Natural Resources

Tony Evers , Governor

, Secretary

2/5/2025

## Chapter 70.114 - Aids Payment Worksheet For Tax Year 2024(Payment Year 2025) - Payment Due January 31, 2025

1676 of 7093

LEGAL DESCRIPTION: T48 R15-W S29 PT OF SESE	PARCEL NO: TS-030-02143-00	CONTROL NO: 75335
---	----------------------------	-------------------

30.25	\$20,935.26	0.73186074	\$15,321.70
-------	-------------	------------	-------------

0	\$0.00	STAT	999999	STATE OF WISCONSIN
0.00388790	\$59.57	CNTY	16	DOUGLAS COUNTY
0.00135760	\$20.80	MUNI	16030	TOWN OF SUPERIOR
0.00823060	\$126.11	REG	165663	SCH D OF SUPERIOR
0.00028810	\$4.41	VTAE	001700	NORTHWOOD TECHNICAL COLLEGE

Parcel Total:	\$210.89
---------------	----------

File Number Total:	\$51,166.80
--------------------	-------------

FILE NO: FI 2419 *	DATE OF PURCHASE: 05/08/1995	GRANTOR: MARY BOLDT
--------------------	------------------------------	---------------------

LEGAL DESCRIPTION: T48 R15-W S23 TOWNSITE OF TP	PARCEL NO: TS-030-02685-00	CONTROL NO: 74738
---	----------------------------	-------------------

0.07	\$1,029.60	0.73186074	\$753.53
------	------------	------------	----------

0	\$0.00	STAT	999999	STATE OF WISCONSIN
0.00388790	\$2.93	CNTY	16	DOUGLAS COUNTY
0.00135760	\$1.02	MUNI	16030	TOWN OF SUPERIOR
0.00823060	\$6.20	REG	165663	SCH D OF SUPERIOR
0.00028810	\$0.22	VTAE	001700	NORTHWOOD TECHNICAL COLLEGE

Parcel Total:	\$10.37
---------------	---------





# State of Wisconsin / Department of Natural Resources

Tony Evers , Governor

, Secretary

2/5/2025

## Chapter 70.114 - Aids Payment Worksheet For Tax Year 2024(Payment Year 2025) - Payment Due January 31, 2025

1677 of 7093

LEGAL DESCRIPTION: T48 R15-W S23 TOWNSITE OF TP      PARCEL NO: TS-030-02685-00      CONTROL NO: 74739

0.07      \$1,029.60      0.73186074      \$753.53

0      \$0.00      STAT      999999      STATE OF WISCONSIN

0.00388790      \$2.93      CNTY      16      DOUGLAS COUNTY

0.00135760      \$1.02      MUNI      16030      TOWN OF SUPERIOR

0.00823060      \$6.20      REG      165663      SCH D OF SUPERIOR

0.00028810      \$0.22      VTAE      001700      NORTHWOOD TECHNICAL COLLEGE

Parcel Total:      \$10.37

LEGAL DESCRIPTION: T48 R15-W S23 TOWNSITE OF TP      PARCEL NO: TS-030-02696-00      CONTROL NO: 74740

0.07      \$1,029.60      0.73186074      \$753.53

0      \$0.00      STAT      999999      STATE OF WISCONSIN

0.00388790      \$2.93      CNTY      16      DOUGLAS COUNTY

0.00135760      \$1.02      MUNI      16030      TOWN OF SUPERIOR

0.00823060      \$6.20      REG      165663      SCH D OF SUPERIOR

0.00028810      \$0.22      VTAE      001700      NORTHWOOD TECHNICAL COLLEGE

Parcel Total:      \$10.37

File Number Total:      \$31.11



# State of Wisconsin / Department of Natural Resources

Tony Evers , Governor

, Secretary

2/5/2025

## Chapter 70.114 - Aids Payment Worksheet For Tax Year 2024(Payment Year 2025) - Payment Due January 31, 2025

1678 of 7093

FILE NO: FI 2421 *		DATE OF PURCHASE: 05/18/1995		GRANTOR: RICHARD RUPERT	
LEGAL DESCRIPTION: T48 R15-W S23 TOWNSITE OF TP		PARCEL NO: TS-030-02737-00		CONTROL NO: 74751	
0.07	\$1,029.60	0.73186074	\$753.53		
		0	\$0.00	STAT 999999	STATE OF WISCONSIN
		0.00388790	\$2.93	CNTY 16	DOUGLAS COUNTY
		0.00135760	\$1.02	MUNI 16030	TOWN OF SUPERIOR
		0.00823060	\$6.20	REG 165663	SCH D OF SUPERIOR
		0.00028810	\$0.22	VTAE 001700	NORTHWOOD TECHNICAL COLLEGE
Parcel Total:			\$10.37		

File Number Total:		\$10.37
--------------------	--	---------

FILE NO: FI 2422 *		DATE OF PURCHASE: 05/08/1995		GRANTOR: JOHN P MILANI	
LEGAL DESCRIPTION: T48 R15-W S23 TOWNSITE OF TP		PARCEL NO: TS-030-02769-00		CONTROL NO: 74726	
0.07	\$1,029.60	0.73186074	\$753.53		
		0	\$0.00	STAT 999999	STATE OF WISCONSIN
		0.00388790	\$2.93	CNTY 16	DOUGLAS COUNTY
		0.00135760	\$1.02	MUNI 16030	TOWN OF SUPERIOR
		0.00823060	\$6.20	REG 165663	SCH D OF SUPERIOR
		0.00028810	\$0.22	VTAE 001700	NORTHWOOD TECHNICAL COLLEGE
Parcel Total:			\$10.37		

File Number Total:		\$10.37
--------------------	--	---------



# State of Wisconsin / Department of Natural Resources

Tony Evers , Governor

, Secretary

2/5/2025

## Chapter 70.114 - Aids Payment Worksheet For Tax Year 2024(Payment Year 2025) - Payment Due January 31, 2025

1679 of 7093

FILE NO: FI 2424 *	DATE OF PURCHASE: 05/30/1995	GRANTOR: ANNA PLESKO
LEGAL DESCRIPTION: T48 R15-W S08 GOV LOT 4-ONDAIG ST L RV	PARCEL NO: TS-030-01905-00	CONTROL NO: 74734
1.83	\$54,912.16	0.73186074 \$40,188.05
	0	\$0.00 STAT 999999 STATE OF WISCONSIN
	0.00388790	\$156.25 CNTY 16 DOUGLAS COUNTY
	0.00135760	\$54.56 MUNI 16030 TOWN OF SUPERIOR
	0.00823060	\$330.77 REG 165663 SCH D OF SUPERIOR
	0.00028810	\$11.58 VTAE 001700 NORTHWOOD TECHNICAL COLLEGE
Parcel Total:		\$553.16

File Number Total:	\$553.16
--------------------	----------

FILE NO: FI 2430 *	DATE OF PURCHASE: 07/18/1995	GRANTOR: ROSALIE DUNAISKI
LEGAL DESCRIPTION: T48 R15-W S23 TOWNSITE OF TP	PARCEL NO: TS-030-02756-00	CONTROL NO: 75531
0.07	\$1,029.60	0.73186074 \$753.53
	0	\$0.00 STAT 999999 STATE OF WISCONSIN
	0.00388790	\$2.93 CNTY 16 DOUGLAS COUNTY
	0.00135760	\$1.02 MUNI 16030 TOWN OF SUPERIOR
	0.00823060	\$6.20 REG 165663 SCH D OF SUPERIOR
	0.00028810	\$0.22 VTAE 001700 NORTHWOOD TECHNICAL COLLEGE
Parcel Total:		\$10.37



# State of Wisconsin / Department of Natural Resources

Tony Evers , Governor

, Secretary

2/5/2025

## Chapter 70.114 - Aids Payment Worksheet For Tax Year 2024(Payment Year 2025) - Payment Due January 31, 2025

1680 of 7093

LEGAL DESCRIPTION: T48 R15-W S23 TOWNSITE OF TP	PARCEL NO: TS-030-02756-00	CONTROL NO: 75532
---	----------------------------	-------------------

0.07	\$1,029.60	0.73186074	\$753.53
------	------------	------------	----------

0	\$0.00	STAT	999999	STATE OF WISCONSIN
0.00388790	\$2.93	CNTY	16	DOUGLAS COUNTY
0.00135760	\$1.02	MUNI	16030	TOWN OF SUPERIOR
0.00823060	\$6.20	REG	165663	SCH D OF SUPERIOR
0.00028810	\$0.22	VTAE	001700	NORTHWOOD TECHNICAL COLLEGE

Parcel Total:	\$10.37
---------------	---------

File Number Total:	\$20.74
--------------------	---------

FILE NO: FI 2436 *	DATE OF PURCHASE: 07/31/1995	GRANTOR: ARLENE MCAULIFFE ET AL
--------------------	------------------------------	---------------------------------

LEGAL DESCRIPTION: T48 R15-W S23 TOWNSITE OF TP	PARCEL NO: TS-030-02687-00	CONTROL NO: 75527
---	----------------------------	-------------------

0.07	\$1,029.60	0.73186074	\$753.53
------	------------	------------	----------

0	\$0.00	STAT	999999	STATE OF WISCONSIN
0.00388790	\$2.93	CNTY	16	DOUGLAS COUNTY
0.00135760	\$1.02	MUNI	16030	TOWN OF SUPERIOR
0.00823060	\$6.20	REG	165663	SCH D OF SUPERIOR
0.00028810	\$0.22	VTAE	001700	NORTHWOOD TECHNICAL COLLEGE

Parcel Total:	\$10.37
---------------	---------



# State of Wisconsin / Department of Natural Resources

Tony Evers , Governor

, Secretary

2/5/2025

## Chapter 70.114 - Aids Payment Worksheet For Tax Year 2024(Payment Year 2025) - Payment Due January 31, 2025

1681 of 7093

LEGAL DESCRIPTION: T48 R15-W S23 TOWNSITE OF TP				PARCEL NO: TS-030-02687-00	CONTROL NO: 75528			
0.07	\$1,029.60	0.73186074	\$753.53					
				0	\$0.00	STAT	999999	STATE OF WISCONSIN
				0.00388790	\$2.93	CNTY	16	DOUGLAS COUNTY
				0.00135760	\$1.02	MUNI	16030	TOWN OF SUPERIOR
				0.00823060	\$6.20	REG	165663	SCH D OF SUPERIOR
				0.00028810	\$0.22	VTAE	001700	NORTHWOOD TECHNICAL COLLEGE
Parcel Total:					\$10.37			

LEGAL DESCRIPTION: T48 R15-W S23 TOWNSITE OF TP				PARCEL NO: TS-030-02759-00	CONTROL NO: 75529			
0.11	\$1,029.60	0.73186074	\$753.53					
				0	\$0.00	STAT	999999	STATE OF WISCONSIN
				0.00388790	\$2.93	CNTY	16	DOUGLAS COUNTY
				0.00135760	\$1.02	MUNI	16030	TOWN OF SUPERIOR
				0.00823060	\$6.20	REG	165663	SCH D OF SUPERIOR
				0.00028810	\$0.22	VTAE	001700	NORTHWOOD TECHNICAL COLLEGE
Parcel Total:					\$10.37			

LEGAL DESCRIPTION: T48 R15-W S23 TOWNSITE OF TP				PARCEL NO: TS-030-02761-00	CONTROL NO: 75530			
0.07	\$1,029.60	0.73186074	\$753.53					
				0	\$0.00	STAT	999999	STATE OF WISCONSIN
				0.00388790	\$2.93	CNTY	16	DOUGLAS COUNTY
				0.00135760	\$1.02	MUNI	16030	TOWN OF SUPERIOR
				0.00823060	\$6.20	REG	165663	SCH D OF SUPERIOR
				0.00028810	\$0.22	VTAE	001700	NORTHWOOD TECHNICAL COLLEGE
Parcel Total:					\$10.37			



# State of Wisconsin / Department of Natural Resources

Tony Evers , Governor

, Secretary

2/5/2025

## Chapter 70.114 - Aids Payment Worksheet For Tax Year 2024(Payment Year 2025) - Payment Due January 31, 2025

1682 of 7093

File Number Total: \$41.48

FILE NO: FI 2449 \*      DATE OF PURCHASE: 09/18/1995      GRANTOR: GRACE DUNAISKI

LEGAL DESCRIPTION: T48 R15-W S23 TOWNSITE OF TP      PARCEL NO: TS-030-02751-00      CONTROL NO: 75591

0.07      \$1,029.60      0.73186074      \$753.53

0      \$0.00      STAT      999999      STATE OF WISCONSIN

0.00388790      \$2.93      CNTY      16      DOUGLAS COUNTY

0.00135760      \$1.02      MUNI      16030      TOWN OF SUPERIOR

0.00823060      \$6.20      REG      165663      SCH D OF SUPERIOR

0.00028810      \$0.22      VTAE      001700      NORTHWOOD TECHNICAL COLLEGE

Parcel Total: \$10.37

LEGAL DESCRIPTION: T48 R15-W S23 TOWNSITE OF TP      PARCEL NO: TS-030-02751-00      CONTROL NO: 75592

0.07      \$1,029.60      0.73186074      \$753.53

0      \$0.00      STAT      999999      STATE OF WISCONSIN

0.00388790      \$2.93      CNTY      16      DOUGLAS COUNTY

0.00135760      \$1.02      MUNI      16030      TOWN OF SUPERIOR

0.00823060      \$6.20      REG      165663      SCH D OF SUPERIOR

0.00028810      \$0.22      VTAE      001700      NORTHWOOD TECHNICAL COLLEGE

Parcel Total: \$10.37

File Number Total: \$20.74



# State of Wisconsin / Department of Natural Resources

Tony Evers , Governor

, Secretary

2/5/2025

## Chapter 70.114 - Aids Payment Worksheet For Tax Year 2024(Payment Year 2025) - Payment Due January 31, 2025

1683 of 7093

FILE NO: FI 2451 *		DATE OF PURCHASE: 09/25/1995		GRANTOR: DOROTHY A LITTLEFIELD	
LEGAL DESCRIPTION: T48 R15-W S23 TOWNSITE OF TP		PARCEL NO: TS-030-02709-00		CONTROL NO: 75526	
0.07	\$1,029.60	0.73186074	\$753.53		
		0	\$0.00	STAT 999999	STATE OF WISCONSIN
		0.00388790	\$2.93	CNTY 16	DOUGLAS COUNTY
		0.00135760	\$1.02	MUNI 16030	TOWN OF SUPERIOR
		0.00823060	\$6.20	REG 165663	SCH D OF SUPERIOR
		0.00028810	\$0.22	VTAE 001700	NORTHWOOD TECHNICAL COLLEGE
Parcel Total:			\$10.37		

File Number Total:		\$10.37			
--------------------	--	---------	--	--	--

FILE NO: FI 2452 *		DATE OF PURCHASE: 09/26/1995		GRANTOR: MILAN PEINOVICH	
LEGAL DESCRIPTION: T48 R15-W S23 TOWNSITE OF TP		PARCEL NO: TS-030-02707-00		CONTROL NO: 75533	
0.07	\$1,029.60	0.73186074	\$753.53		
		0	\$0.00	STAT 999999	STATE OF WISCONSIN
		0.00388790	\$2.93	CNTY 16	DOUGLAS COUNTY
		0.00135760	\$1.02	MUNI 16030	TOWN OF SUPERIOR
		0.00823060	\$6.20	REG 165663	SCH D OF SUPERIOR
		0.00028810	\$0.22	VTAE 001700	NORTHWOOD TECHNICAL COLLEGE
Parcel Total:			\$10.37		

File Number Total:		\$10.37			
--------------------	--	---------	--	--	--



# State of Wisconsin / Department of Natural Resources

Tony Evers , Governor

, Secretary

2/5/2025

## Chapter 70.114 - Aids Payment Worksheet For Tax Year 2024(Payment Year 2025) - Payment Due January 31, 2025

1684 of 7093

FILE NO: FI 2466 *				DATE OF PURCHASE: 12/20/1995				GRANTOR: MARGARET LATTA ET AL			
LEGAL DESCRIPTION: T48 R15-W S23 TOWNSITE OF TP				PARCEL NO: TS-030-02776-00				CONTROL NO: 76152			
0.07	\$1,029.60	0.73186074	\$753.53								
				0	\$0.00	STAT	999999	STATE OF WISCONSIN			
				0.00388790	\$2.93	CNTY	16	DOUGLAS COUNTY			
				0.00135760	\$1.02	MUNI	16030	TOWN OF SUPERIOR			
				0.00823060	\$6.20	REG	165663	SCH D OF SUPERIOR			
				0.00028810	\$0.22	VTAE	001700	NORTHWOOD TECHNICAL COLLEGE			
Parcel Total:					\$10.37						

LEGAL DESCRIPTION: T48 R15-W S23 TOWNSITE OF TP				PARCEL NO: TS-030-02776-00				CONTROL NO: 76153			
0.07	\$1,029.60	0.73186074	\$753.53								
				0	\$0.00	STAT	999999	STATE OF WISCONSIN			
				0.00388790	\$2.93	CNTY	16	DOUGLAS COUNTY			
				0.00135760	\$1.02	MUNI	16030	TOWN OF SUPERIOR			
				0.00823060	\$6.20	REG	165663	SCH D OF SUPERIOR			
				0.00028810	\$0.22	VTAE	001700	NORTHWOOD TECHNICAL COLLEGE			
Parcel Total:					\$10.37						

File Number Total:					\$20.74						
--------------------	--	--	--	--	---------	--	--	--	--	--	--





# State of Wisconsin / Department of Natural Resources

Tony Evers , Governor

, Secretary

2/5/2025

## Chapter 70.114 - Aids Payment Worksheet For Tax Year 2024(Payment Year 2025) - Payment Due January 31, 2025

1685 of 7093

FILE NO: FI 2496 *		DATE OF PURCHASE: 11/14/1996		GRANTOR: ALEXANDER CHAUDOIR	
LEGAL DESCRIPTION: T48 R15-W S14 PT OF SENW		PARCEL NO: TS-030-01948-00		CONTROL NO: 77497	
37.9	\$21,118.36	0.73186074	\$15,455.70		
		0	\$0.00	STAT 999999	STATE OF WISCONSIN
		0.00388790	\$60.09	CNTY 16	DOUGLAS COUNTY
		0.00135760	\$20.98	MUNI 16030	TOWN OF SUPERIOR
		0.00823060	\$127.21	REG 165663	SCH D OF SUPERIOR
		0.00028810	\$4.45	VTAE 001700	NORTHWOOD TECHNICAL COLLEGE
Parcel Total:			\$212.73		

LEGAL DESCRIPTION: T48 R15-W S22 PT OF NWSW		PARCEL NO: TS-030-02031-00		CONTROL NO: 77498	
38.49	\$21,445.07	0.73186074	\$15,694.80		
		0	\$0.00	STAT 999999	STATE OF WISCONSIN
		0.00388790	\$61.02	CNTY 16	DOUGLAS COUNTY
		0.00135760	\$21.31	MUNI 16030	TOWN OF SUPERIOR
		0.00823060	\$129.18	REG 165663	SCH D OF SUPERIOR
		0.00028810	\$4.52	VTAE 001700	NORTHWOOD TECHNICAL COLLEGE
Parcel Total:			\$216.03		



# State of Wisconsin / Department of Natural Resources

Tony Evers , Governor

, Secretary

2/5/2025

## Chapter 70.114 - Aids Payment Worksheet For Tax Year 2024(Payment Year 2025) - Payment Due January 31, 2025

1686 of 7093

LEGAL DESCRIPTION: T48 R15-W S22 SWSW	PARCEL NO: TS-030-02032-00	CONTROL NO: 77499
---------------------------------------	----------------------------	-------------------

40	\$22,287.97	0.73186074	\$16,311.69	
----	-------------	------------	-------------	--

0	\$0.00	STAT	999999	STATE OF WISCONSIN
0.00388790	\$63.42	CNTY	16	DOUGLAS COUNTY
0.00135760	\$22.15	MUNI	16030	TOWN OF SUPERIOR
0.00823060	\$134.26	REG	165663	SCH D OF SUPERIOR
0.00028810	\$4.70	VTAE	001700	NORTHWOOD TECHNICAL COLLEGE

Parcel Total:	\$224.53
---------------	----------

LEGAL DESCRIPTION: T48 R15-W S14 1ST D ST LOUIS	PARCEL NO: TS-030-02632-00	CONTROL NO: 77500
---	----------------------------	-------------------

0.07	\$39.20	0.73186074	\$28.69	
------	---------	------------	---------	--

0	\$0.00	STAT	999999	STATE OF WISCONSIN
0.00388790	\$0.11	CNTY	16	DOUGLAS COUNTY
0.00135760	\$0.04	MUNI	16030	TOWN OF SUPERIOR
0.00823060	\$0.24	REG	165663	SCH D OF SUPERIOR
0.00028810	\$0.01	VTAE	001700	NORTHWOOD TECHNICAL COLLEGE

Parcel Total:	\$0.40
---------------	--------

LEGAL DESCRIPTION: T48 R15-W S14 1ST D ST LOUIS	PARCEL NO: TS-030-02632-00	CONTROL NO: 77501
---	----------------------------	-------------------

0.07	\$39.20	0.73186074	\$28.69	
------	---------	------------	---------	--

0	\$0.00	STAT	999999	STATE OF WISCONSIN
0.00388790	\$0.11	CNTY	16	DOUGLAS COUNTY
0.00135760	\$0.04	MUNI	16030	TOWN OF SUPERIOR
0.00823060	\$0.24	REG	165663	SCH D OF SUPERIOR
0.00028810	\$0.01	VTAE	001700	NORTHWOOD TECHNICAL COLLEGE

Parcel Total:	\$0.40
---------------	--------



# State of Wisconsin / Department of Natural Resources

Tony Evers , Governor

, Secretary

2/5/2025

## Chapter 70.114 - Aids Payment Worksheet For Tax Year 2024(Payment Year 2025) - Payment Due January 31, 2025

1687 of 7093

LEGAL DESCRIPTION: T48 R15-W S14 1ST D ST LOUIS				PARCEL NO: TS-030-02632-00				CONTROL NO: 77502	
0.07	\$39.20	0.73186074	\$28.69						
				0	\$0.00	STAT	999999	STATE OF WISCONSIN	
				0.00388790	\$0.11	CNTY	16	DOUGLAS COUNTY	
				0.00135760	\$0.04	MUNI	16030	TOWN OF SUPERIOR	
				0.00823060	\$0.24	REG	165663	SCH D OF SUPERIOR	
				0.00028810	\$0.01	VTAE	001700	NORTHWOOD TECHNICAL COLLEGE	
Parcel Total:					\$0.40				

LEGAL DESCRIPTION: T48 R15-W S14 1ST D ST LOUIS				PARCEL NO: TS-030-02632-00				CONTROL NO: 77503	
0.07	\$39.20	0.73186074	\$28.69						
				0	\$0.00	STAT	999999	STATE OF WISCONSIN	
				0.00388790	\$0.11	CNTY	16	DOUGLAS COUNTY	
				0.00135760	\$0.04	MUNI	16030	TOWN OF SUPERIOR	
				0.00823060	\$0.24	REG	165663	SCH D OF SUPERIOR	
				0.00028810	\$0.01	VTAE	001700	NORTHWOOD TECHNICAL COLLEGE	
Parcel Total:					\$0.40				

LEGAL DESCRIPTION: T48 R15-W S14 1ST D ST LOUIS				PARCEL NO: TS-030-02632-00				CONTROL NO: 77504	
0.07	\$39.20	0.73186074	\$28.69						
				0	\$0.00	STAT	999999	STATE OF WISCONSIN	
				0.00388790	\$0.11	CNTY	16	DOUGLAS COUNTY	
				0.00135760	\$0.04	MUNI	16030	TOWN OF SUPERIOR	
				0.00823060	\$0.24	REG	165663	SCH D OF SUPERIOR	
				0.00028810	\$0.01	VTAE	001700	NORTHWOOD TECHNICAL COLLEGE	
Parcel Total:					\$0.40				



# State of Wisconsin / Department of Natural Resources

Tony Evers , Governor

, Secretary

2/5/2025

## Chapter 70.114 - Aids Payment Worksheet For Tax Year 2024(Payment Year 2025) - Payment Due January 31, 2025

1688 of 7093

LEGAL DESCRIPTION: T48 R15-W S14 1ST D ST LOUIS				PARCEL NO: TS-030-02632-00				CONTROL NO: 77505	
0.07	\$39.20	0.73186074	\$28.69						
				0	\$0.00	STAT	999999	STATE OF WISCONSIN	
				0.00388790	\$0.11	CNTY	16	DOUGLAS COUNTY	
				0.00135760	\$0.04	MUNI	16030	TOWN OF SUPERIOR	
				0.00823060	\$0.24	REG	165663	SCH D OF SUPERIOR	
				0.00028810	\$0.01	VTAE	001700	NORTHWOOD TECHNICAL COLLEGE	
Parcel Total:					\$0.40				

LEGAL DESCRIPTION: T48 R15-W S14 1ST D ST LOUIS				PARCEL NO: TS-030-02632-00				CONTROL NO: 77506	
0.07	\$39.20	0.73186074	\$28.69						
				0	\$0.00	STAT	999999	STATE OF WISCONSIN	
				0.00388790	\$0.11	CNTY	16	DOUGLAS COUNTY	
				0.00135760	\$0.04	MUNI	16030	TOWN OF SUPERIOR	
				0.00823060	\$0.24	REG	165663	SCH D OF SUPERIOR	
				0.00028810	\$0.01	VTAE	001700	NORTHWOOD TECHNICAL COLLEGE	
Parcel Total:					\$0.40				

LEGAL DESCRIPTION: T48 R15-W S14 1ST D ST LOUIS				PARCEL NO: TS-030-02632-00				CONTROL NO: 77507	
0.15	\$84.94	0.73186074	\$62.17						
				0	\$0.00	STAT	999999	STATE OF WISCONSIN	
				0.00388790	\$0.24	CNTY	16	DOUGLAS COUNTY	
				0.00135760	\$0.08	MUNI	16030	TOWN OF SUPERIOR	
				0.00823060	\$0.51	REG	165663	SCH D OF SUPERIOR	
				0.00028810	\$0.02	VTAE	001700	NORTHWOOD TECHNICAL COLLEGE	
Parcel Total:					\$0.85				



# State of Wisconsin / Department of Natural Resources

Tony Evers , Governor

, Secretary

2/5/2025

## Chapter 70.114 - Aids Payment Worksheet For Tax Year 2024(Payment Year 2025) - Payment Due January 31, 2025

1689 of 7093

LEGAL DESCRIPTION: T48 R15-W S14 1ST D ST LOUIS	PARCEL NO: TS-030-02632-00	CONTROL NO: 77509
---	----------------------------	-------------------

0.23	\$130.68	0.73186074	\$95.64
------	----------	------------	---------

0	\$0.00	STAT	999999	STATE OF WISCONSIN
0.00388790	\$0.37	CNTY	16	DOUGLAS COUNTY
0.00135760	\$0.13	MUNI	16030	TOWN OF SUPERIOR
0.00823060	\$0.79	REG	165663	SCH D OF SUPERIOR
0.00028810	\$0.03	VTAE	001700	NORTHWOOD TECHNICAL COLLEGE

Parcel Total:	\$1.32
---------------	--------

File Number Total:	\$658.26
--------------------	----------

FILE NO: FI 2604 *	DATE OF PURCHASE: 07/15/1999	GRANTOR: DOUGLAS COUNTY
--------------------	------------------------------	-------------------------

LEGAL DESCRIPTION: T48 R15-W S17 NENE	PARCEL NO: 083361	CONTROL NO: 83361
---------------------------------------	-------------------	-------------------

40	\$26,256.02	0.73186074	\$19,215.75
----	-------------	------------	-------------

0	\$0.00	STAT	999999	STATE OF WISCONSIN
0.00388790	\$74.71	CNTY	16	DOUGLAS COUNTY
0.00135760	\$26.09	MUNI	16030	TOWN OF SUPERIOR
0.00823060	\$158.16	REG	165663	SCH D OF SUPERIOR
0.00028810	\$5.54	VTAE	001700	NORTHWOOD TECHNICAL COLLEGE

Parcel Total:	\$264.50
---------------	----------



State of Wisconsin / Department of Natural Resources

Tony Evers , Governor

, Secretary

2/5/2025

Chapter 70.114 - Aids Payment Worksheet For Tax Year 2024(Payment Year 2025) - Payment Due January 31, 2025

1690 of 7093

LEGAL DESCRIPTION: T48 R15-W S17 NWNE PARCEL NO: 083362 CONTROL NO: 83362

40 \$26,256.02 0.73186074 \$19,215.75

0 \$0.00 STAT 999999 STATE OF WISCONSIN

0.00388790 \$74.71 CNTY 16 DOUGLAS COUNTY

0.00135760 \$26.09 MUNI 16030 TOWN OF SUPERIOR

0.00823060 \$158.16 REG 165663 SCH D OF SUPERIOR

0.00028810 \$5.54 VTAE 001700 NORTHWOOD TECHNICAL COLLEGE

Parcel Total: \$264.50

LEGAL DESCRIPTION: T48 R15-W S17 SWNE PARCEL NO: 083363 CONTROL NO: 83363

40 \$26,256.02 0.73186074 \$19,215.75

0 \$0.00 STAT 999999 STATE OF WISCONSIN

0.00388790 \$74.71 CNTY 16 DOUGLAS COUNTY

0.00135760 \$26.09 MUNI 16030 TOWN OF SUPERIOR

0.00823060 \$158.16 REG 165663 SCH D OF SUPERIOR

0.00028810 \$5.54 VTAE 001700 NORTHWOOD TECHNICAL COLLEGE

Parcel Total: \$264.50

LEGAL DESCRIPTION: T48 R15-W S17 SENE PARCEL NO: 083364 CONTROL NO: 83364

40 \$26,256.02 0.73186074 \$19,215.75

0 \$0.00 STAT 999999 STATE OF WISCONSIN

0.00388790 \$74.71 CNTY 16 DOUGLAS COUNTY

0.00135760 \$26.09 MUNI 16030 TOWN OF SUPERIOR

0.00823060 \$158.16 REG 165663 SCH D OF SUPERIOR

0.00028810 \$5.54 VTAE 001700 NORTHWOOD TECHNICAL COLLEGE

Parcel Total: \$264.50



# State of Wisconsin / Department of Natural Resources

Tony Evers , Governor

, Secretary

2/5/2025

## Chapter 70.114 - Aids Payment Worksheet For Tax Year 2024(Payment Year 2025) - Payment Due January 31, 2025

1691 of 7093

LEGAL DESCRIPTION: T48 R15-W S17 NESE	PARCEL NO: 083365	CONTROL NO: 83365
---------------------------------------	-------------------	-------------------

40	\$26,256.02	0.73186074	\$19,215.75	
----	-------------	------------	-------------	--

0	\$0.00	STAT	999999	STATE OF WISCONSIN
0.00388790	\$74.71	CNTY	16	DOUGLAS COUNTY
0.00135760	\$26.09	MUNI	16030	TOWN OF SUPERIOR
0.00823060	\$158.16	REG	165663	SCH D OF SUPERIOR
0.00028810	\$5.54	VTAE	001700	NORTHWOOD TECHNICAL COLLEGE

Parcel Total:	\$264.50
---------------	----------

LEGAL DESCRIPTION: T48 R15-W S20 NENE	PARCEL NO: 083366	CONTROL NO: 83366
---------------------------------------	-------------------	-------------------

40	\$26,256.02	0.73186074	\$19,215.75	
----	-------------	------------	-------------	--

0	\$0.00	STAT	999999	STATE OF WISCONSIN
0.00388790	\$74.71	CNTY	16	DOUGLAS COUNTY
0.00135760	\$26.09	MUNI	16030	TOWN OF SUPERIOR
0.00823060	\$158.16	REG	165663	SCH D OF SUPERIOR
0.00028810	\$5.54	VTAE	001700	NORTHWOOD TECHNICAL COLLEGE

Parcel Total:	\$264.50
---------------	----------

LEGAL DESCRIPTION: T48 R15-W S20 NWNE	PARCEL NO: 083367	CONTROL NO: 83367
---------------------------------------	-------------------	-------------------

40	\$26,256.02	0.73186074	\$19,215.75	
----	-------------	------------	-------------	--

0	\$0.00	STAT	999999	STATE OF WISCONSIN
0.00388790	\$74.71	CNTY	16	DOUGLAS COUNTY
0.00135760	\$26.09	MUNI	16030	TOWN OF SUPERIOR
0.00823060	\$158.16	REG	165663	SCH D OF SUPERIOR
0.00028810	\$5.54	VTAE	001700	NORTHWOOD TECHNICAL COLLEGE

Parcel Total:	\$264.50
---------------	----------



# State of Wisconsin / Department of Natural Resources

Tony Evers , Governor

, Secretary

2/5/2025

## Chapter 70.114 - Aids Payment Worksheet For Tax Year 2024(Payment Year 2025) - Payment Due January 31, 2025

1692 of 7093

LEGAL DESCRIPTION: T48 R15-W S20 SWNE				PARCEL NO: 083368	CONTROL NO: 83368			
40	\$26,256.02	0.73186074	\$19,215.75					
				0	\$0.00	STAT	999999	STATE OF WISCONSIN
				0.00388790	\$74.71	CNTY	16	DOUGLAS COUNTY
				0.00135760	\$26.09	MUNI	16030	TOWN OF SUPERIOR
				0.00823060	\$158.16	REG	165663	SCH D OF SUPERIOR
				0.00028810	\$5.54	VTAE	001700	NORTHWOOD TECHNICAL COLLEGE
Parcel Total:					\$264.50			

LEGAL DESCRIPTION: T48 R15-W S20 SENE				PARCEL NO: 083369	CONTROL NO: 83369			
40	\$26,256.02	0.73186074	\$19,215.75					
				0	\$0.00	STAT	999999	STATE OF WISCONSIN
				0.00388790	\$74.71	CNTY	16	DOUGLAS COUNTY
				0.00135760	\$26.09	MUNI	16030	TOWN OF SUPERIOR
				0.00823060	\$158.16	REG	165663	SCH D OF SUPERIOR
				0.00028810	\$5.54	VTAE	001700	NORTHWOOD TECHNICAL COLLEGE
Parcel Total:					\$264.50			

LEGAL DESCRIPTION: T48 R15-W S20 SWNW				PARCEL NO: 083370	CONTROL NO: 83370			
40	\$26,256.02	0.73186074	\$19,215.75					
				0	\$0.00	STAT	999999	STATE OF WISCONSIN
				0.00388790	\$74.71	CNTY	16	DOUGLAS COUNTY
				0.00135760	\$26.09	MUNI	16030	TOWN OF SUPERIOR
				0.00823060	\$158.16	REG	165663	SCH D OF SUPERIOR
				0.00028810	\$5.54	VTAE	001700	NORTHWOOD TECHNICAL COLLEGE
Parcel Total:					\$264.50			





# State of Wisconsin / Department of Natural Resources

Tony Evers , Governor

, Secretary

2/5/2025

## Chapter 70.114 - Aids Payment Worksheet For Tax Year 2024(Payment Year 2025) - Payment Due January 31, 2025

1693 of 7093

LEGAL DESCRIPTION: T48 R15-W S20 PT OF NWSW				PARCEL NO: 083371				CONTROL NO: 83371			
35.75	\$23,466.33	0.73186074	\$17,174.08	0	\$0.00	STAT	999999	STATE OF WISCONSIN			
				0.00388790	\$66.77	CNTY	16	DOUGLAS COUNTY			
				0.00135760	\$23.32	MUNI	16030	TOWN OF SUPERIOR			
				0.00823060	\$141.35	REG	165663	SCH D OF SUPERIOR			
				0.00028810	\$4.95	VTAE	001700	NORTHWOOD TECHNICAL COLLEGE			
Parcel Total:				\$236.39							

LEGAL DESCRIPTION: T48 R15-W S20 PT OF NESW				PARCEL NO: 083372				CONTROL NO: 83372			
35.74	\$23,459.76	0.73186074	\$17,169.28	0	\$0.00	STAT	999999	STATE OF WISCONSIN			
				0.00388790	\$66.75	CNTY	16	DOUGLAS COUNTY			
				0.00135760	\$23.31	MUNI	16030	TOWN OF SUPERIOR			
				0.00823060	\$141.31	REG	165663	SCH D OF SUPERIOR			
				0.00028810	\$4.95	VTAE	001700	NORTHWOOD TECHNICAL COLLEGE			
Parcel Total:				\$236.32							

LEGAL DESCRIPTION: T48 R15-W S20 SESW				PARCEL NO: 083373				CONTROL NO: 83373			
40	\$26,256.02	0.73186074	\$19,215.75	0	\$0.00	STAT	999999	STATE OF WISCONSIN			
				0.00388790	\$74.71	CNTY	16	DOUGLAS COUNTY			
				0.00135760	\$26.09	MUNI	16030	TOWN OF SUPERIOR			
				0.00823060	\$158.16	REG	165663	SCH D OF SUPERIOR			
				0.00028810	\$5.54	VTAE	001700	NORTHWOOD TECHNICAL COLLEGE			
Parcel Total:				\$264.50							



# State of Wisconsin / Department of Natural Resources

Tony Evers , Governor

, Secretary

2/5/2025

## Chapter 70.114 - Aids Payment Worksheet For Tax Year 2024(Payment Year 2025) - Payment Due January 31, 2025

1694 of 7093

LEGAL DESCRIPTION: T48 R15-W S20 SWSW				PARCEL NO: 083374				CONTROL NO: 83374			
40	\$26,256.02	0.73186074	\$19,215.75								
				0	\$0.00	STAT	999999	STATE OF WISCONSIN			
				0.00388790	\$74.71	CNTY	16	DOUGLAS COUNTY			
				0.00135760	\$26.09	MUNI	16030	TOWN OF SUPERIOR			
				0.00823060	\$158.16	REG	165663	SCH D OF SUPERIOR			
				0.00028810	\$5.54	VTAE	001700	NORTHWOOD TECHNICAL COLLEGE			
				Parcel Total:		\$264.50					

LEGAL DESCRIPTION: T48 R15-W S20 SWSE				PARCEL NO: 083375				CONTROL NO: 83375			
40	\$26,256.02	0.73186074	\$19,215.75								
				0	\$0.00	STAT	999999	STATE OF WISCONSIN			
				0.00388790	\$74.71	CNTY	16	DOUGLAS COUNTY			
				0.00135760	\$26.09	MUNI	16030	TOWN OF SUPERIOR			
				0.00823060	\$158.16	REG	165663	SCH D OF SUPERIOR			
				0.00028810	\$5.54	VTAE	001700	NORTHWOOD TECHNICAL COLLEGE			
				Parcel Total:		\$264.50					

LEGAL DESCRIPTION: T48 R15-W S20 SESE				PARCEL NO: 083376				CONTROL NO: 83376			
40	\$26,256.02	0.73186074	\$19,215.75								
				0	\$0.00	STAT	999999	STATE OF WISCONSIN			
				0.00388790	\$74.71	CNTY	16	DOUGLAS COUNTY			
				0.00135760	\$26.09	MUNI	16030	TOWN OF SUPERIOR			
				0.00823060	\$158.16	REG	165663	SCH D OF SUPERIOR			
				0.00028810	\$5.54	VTAE	001700	NORTHWOOD TECHNICAL COLLEGE			
				Parcel Total:		\$264.50					



# State of Wisconsin / Department of Natural Resources

Tony Evers , Governor

, Secretary

2/5/2025

## Chapter 70.114 - Aids Payment Worksheet For Tax Year 2024(Payment Year 2025) - Payment Due January 31, 2025

1695 of 7093

LEGAL DESCRIPTION: T48 R15-W S20 PT OF NWSE				PARCEL NO: 083377				CONTROL NO: 83377	
36.09	\$23,689.52	0.73186074	\$17,337.43	0	\$0.00	STAT	999999	STATE OF WISCONSIN	
				0.00388790	\$67.41	CNTY	16	DOUGLAS COUNTY	
				0.00135760	\$23.54	MUNI	16030	TOWN OF SUPERIOR	
				0.00823060	\$142.70	REG	165663	SCH D OF SUPERIOR	
				0.00028810	\$5.00	VTAE	001700	NORTHWOOD TECHNICAL COLLEGE	
Parcel Total:					\$238.65				

LEGAL DESCRIPTION: T48 R15-W S20 PT OF NESE				PARCEL NO: 083378				CONTROL NO: 83378	
36.08	\$23,682.96	0.73186074	\$17,332.63	0	\$0.00	STAT	999999	STATE OF WISCONSIN	
				0.00388790	\$67.39	CNTY	16	DOUGLAS COUNTY	
				0.00135760	\$23.53	MUNI	16030	TOWN OF SUPERIOR	
				0.00823060	\$142.66	REG	165663	SCH D OF SUPERIOR	
				0.00028810	\$4.99	VTAE	001700	NORTHWOOD TECHNICAL COLLEGE	
Parcel Total:					\$238.57				

LEGAL DESCRIPTION: T48 R15-W S21 NENW				PARCEL NO: 083379				CONTROL NO: 83379	
40	\$26,256.02	0.73186074	\$19,215.75	0	\$0.00	STAT	999999	STATE OF WISCONSIN	
				0.00388790	\$74.71	CNTY	16	DOUGLAS COUNTY	
				0.00135760	\$26.09	MUNI	16030	TOWN OF SUPERIOR	
				0.00823060	\$158.16	REG	165663	SCH D OF SUPERIOR	
				0.00028810	\$5.54	VTAE	001700	NORTHWOOD TECHNICAL COLLEGE	
Parcel Total:					\$264.50				



# State of Wisconsin / Department of Natural Resources

Tony Evers , Governor

, Secretary

2/5/2025

## Chapter 70.114 - Aids Payment Worksheet For Tax Year 2024(Payment Year 2025) - Payment Due January 31, 2025

1696 of 7093

LEGAL DESCRIPTION: T48 R15-W S28 N1/2 OF SENW	PARCEL NO: 083380	CONTROL NO: 83380
---	-------------------	-------------------

20	\$13,128.01	0.73186074	\$9,607.88	
----	-------------	------------	------------	--

0	\$0.00	STAT	999999	STATE OF WISCONSIN
0.00388790	\$37.35	CNTY	16	DOUGLAS COUNTY
0.00135760	\$13.04	MUNI	16030	TOWN OF SUPERIOR
0.00823060	\$79.08	REG	165663	SCH D OF SUPERIOR
0.00028810	\$2.77	VTAE	001700	NORTHWOOD TECHNICAL COLLEGE

Parcel Total:	\$132.24
---------------	----------

LEGAL DESCRIPTION: T48 R15-W S14 PT OF SWNW	PARCEL NO: 083381	CONTROL NO: 83381
---	-------------------	-------------------

12.79	\$8,395.37	0.73186074	\$6,144.24	
-------	------------	------------	------------	--

0	\$0.00	STAT	999999	STATE OF WISCONSIN
0.00388790	\$23.89	CNTY	16	DOUGLAS COUNTY
0.00135760	\$8.34	MUNI	16030	TOWN OF SUPERIOR
0.00823060	\$50.57	REG	165663	SCH D OF SUPERIOR
0.00028810	\$1.77	VTAE	001700	NORTHWOOD TECHNICAL COLLEGE

Parcel Total:	\$84.57
---------------	---------

LEGAL DESCRIPTION: T48 R15-W S14 PT OF SENW	PARCEL NO: 083382	CONTROL NO: 83382
---	-------------------	-------------------

2.1	\$1,378.44	0.73186074	\$1,008.83	
-----	------------	------------	------------	--

0	\$0.00	STAT	999999	STATE OF WISCONSIN
0.00388790	\$3.92	CNTY	16	DOUGLAS COUNTY
0.00135760	\$1.37	MUNI	16030	TOWN OF SUPERIOR
0.00823060	\$8.30	REG	165663	SCH D OF SUPERIOR
0.00028810	\$0.29	VTAE	001700	NORTHWOOD TECHNICAL COLLEGE

Parcel Total:	\$13.88
---------------	---------



# State of Wisconsin / Department of Natural Resources

Tony Evers , Governor

, Secretary

2/5/2025

## Chapter 70.114 - Aids Payment Worksheet For Tax Year 2024(Payment Year 2025) - Payment Due January 31, 2025

1697 of 7093

LEGAL DESCRIPTION: T48 R15-W S14 PT OF NWSW	PARCEL NO: 083383	CONTROL NO: 83383
---	-------------------	-------------------

32	\$21,004.82	0.73186074	\$15,372.60	
----	-------------	------------	-------------	--

0	\$0.00	STAT	999999	STATE OF WISCONSIN
0.00388790	\$59.77	CNTY	16	DOUGLAS COUNTY
0.00135760	\$20.87	MUNI	16030	TOWN OF SUPERIOR
0.00823060	\$126.53	REG	165663	SCH D OF SUPERIOR
0.00028810	\$4.43	VTAE	001700	NORTHWOOD TECHNICAL COLLEGE

Parcel Total:	\$211.60
---------------	----------

LEGAL DESCRIPTION: T48 R15-W S14 PT OF SWSW	PARCEL NO: 083384	CONTROL NO: 83384
---	-------------------	-------------------

32	\$21,004.82	0.73186074	\$15,372.60	
----	-------------	------------	-------------	--

0	\$0.00	STAT	999999	STATE OF WISCONSIN
0.00388790	\$59.77	CNTY	16	DOUGLAS COUNTY
0.00135760	\$20.87	MUNI	16030	TOWN OF SUPERIOR
0.00823060	\$126.53	REG	165663	SCH D OF SUPERIOR
0.00028810	\$4.43	VTAE	001700	NORTHWOOD TECHNICAL COLLEGE

Parcel Total:	\$211.60
---------------	----------

LEGAL DESCRIPTION: T48 R15-W S14 PT OF NESW	PARCEL NO: 083385	CONTROL NO: 83385
---	-------------------	-------------------

0.11	\$72.23	0.73186074	\$52.86	
------	---------	------------	---------	--

0	\$0.00	STAT	999999	STATE OF WISCONSIN
0.00388790	\$0.21	CNTY	16	DOUGLAS COUNTY
0.00135760	\$0.07	MUNI	16030	TOWN OF SUPERIOR
0.00823060	\$0.44	REG	165663	SCH D OF SUPERIOR
0.00028810	\$0.02	VTAE	001700	NORTHWOOD TECHNICAL COLLEGE

Parcel Total:	\$0.74
---------------	--------



# State of Wisconsin / Department of Natural Resources

Tony Evers , Governor

, Secretary

2/5/2025

## Chapter 70.114 - Aids Payment Worksheet For Tax Year 2024(Payment Year 2025) - Payment Due January 31, 2025

1698 of 7093

LEGAL DESCRIPTION: T48 R15-W S23 PT OF NENE				PARCEL NO: 083386	CONTROL NO: 83386			
38.71	\$25,409.27	0.73186074	\$18,596.05					
				0	\$0.00	STAT	999999	STATE OF WISCONSIN
				0.00388790	\$72.30	CNTY	16	DOUGLAS COUNTY
				0.00135760	\$25.25	MUNI	16030	TOWN OF SUPERIOR
				0.00823060	\$153.06	REG	165663	SCH D OF SUPERIOR
				0.00028810	\$5.36	VTAE	001700	NORTHWOOD TECHNICAL COLLEGE
Parcel Total:					\$255.97			

LEGAL DESCRIPTION: T48 R15-W S23 PT OF NWNE				PARCEL NO: 083387	CONTROL NO: 83387			
38.71	\$25,409.27	0.73186074	\$18,596.05					
				0	\$0.00	STAT	999999	STATE OF WISCONSIN
				0.00388790	\$72.30	CNTY	16	DOUGLAS COUNTY
				0.00135760	\$25.25	MUNI	16030	TOWN OF SUPERIOR
				0.00823060	\$153.06	REG	165663	SCH D OF SUPERIOR
				0.00028810	\$5.36	VTAE	001700	NORTHWOOD TECHNICAL COLLEGE
Parcel Total:					\$255.97			

LEGAL DESCRIPTION: T48 R15-W S23 PT OF NWNW				PARCEL NO: 083388	CONTROL NO: 83388			
32	\$21,004.82	0.73186074	\$15,372.60					
				0	\$0.00	STAT	999999	STATE OF WISCONSIN
				0.00388790	\$59.77	CNTY	16	DOUGLAS COUNTY
				0.00135760	\$20.87	MUNI	16030	TOWN OF SUPERIOR
				0.00823060	\$126.53	REG	165663	SCH D OF SUPERIOR
				0.00028810	\$4.43	VTAE	001700	NORTHWOOD TECHNICAL COLLEGE
Parcel Total:					\$211.60			



# State of Wisconsin / Department of Natural Resources

Tony Evers , Governor

, Secretary

2/5/2025

## Chapter 70.114 - Aids Payment Worksheet For Tax Year 2024(Payment Year 2025) - Payment Due January 31, 2025

1699 of 7093

LEGAL DESCRIPTION: T48 R15-W S23 PT OF SWNW	PARCEL NO: 083389	CONTROL NO: 83389
---	-------------------	-------------------

29.63	\$19,449.16	0.73186074	\$14,234.08
-------	-------------	------------	-------------

0	\$0.00	STAT	999999	STATE OF WISCONSIN
0.00388790	\$55.34	CNTY	16	DOUGLAS COUNTY
0.00135760	\$19.32	MUNI	16030	TOWN OF SUPERIOR
0.00823060	\$117.16	REG	165663	SCH D OF SUPERIOR
0.00028810	\$4.10	VTAE	001700	NORTHWOOD TECHNICAL COLLEGE

Parcel Total:	\$195.92
---------------	----------

LEGAL DESCRIPTION: T48 R15-W S23 PT OF NWSW	PARCEL NO: 083390	CONTROL NO: 83390
---	-------------------	-------------------

24.68	\$16,199.95	0.73186074	\$11,856.11
-------	-------------	------------	-------------

0	\$0.00	STAT	999999	STATE OF WISCONSIN
0.00388790	\$46.10	CNTY	16	DOUGLAS COUNTY
0.00135760	\$16.10	MUNI	16030	TOWN OF SUPERIOR
0.00823060	\$97.58	REG	165663	SCH D OF SUPERIOR
0.00028810	\$3.42	VTAE	001700	NORTHWOOD TECHNICAL COLLEGE

Parcel Total:	\$163.20
---------------	----------

File Number Total:	\$6,654.72
--------------------	------------



# State of Wisconsin / Department of Natural Resources

Tony Evers , Governor

, Secretary

2/5/2025

## Chapter 70.114 - Aids Payment Worksheet For Tax Year 2024(Payment Year 2025) - Payment Due January 31, 2025

1700 of 7093

FILE NO: FI 2832 *	DATE OF PURCHASE: 10/22/2005	GRANTOR: LAURIE J REINHART		
LEGAL DESCRIPTION: T48 R15-W S07 PT GV LT 1	PARCEL NO: TS-030-01891-00	CONTROL NO: 94046		
1.83	\$12,955.65	0.73186074	\$9,481.73	
	0	\$0.00	STAT 999999	STATE OF WISCONSIN
	0.00388790	\$36.86	CNTY 16	DOUGLAS COUNTY
	0.00135760	\$12.87	MUNI 16030	TOWN OF SUPERIOR
	0.00823060	\$78.04	REG 165663	SCH D OF SUPERIOR
	0.00028810	\$2.73	VTAE 001700	NORTHWOOD TECHNICAL COLLEGE
Parcel Total:		\$130.50		

LEGAL DESCRIPTION: T48 R15-W S08 PT GV LT 1	PARCEL NO: TS-030-01902-00	CONTROL NO: 94047		
2.58	\$13,157.59	0.73186074	\$9,629.52	
	0	\$0.00	STAT 999999	STATE OF WISCONSIN
	0.00388790	\$37.44	CNTY 16	DOUGLAS COUNTY
	0.00135760	\$13.07	MUNI 16030	TOWN OF SUPERIOR
	0.00823060	\$79.26	REG 165663	SCH D OF SUPERIOR
	0.00028810	\$2.77	VTAE 001700	NORTHWOOD TECHNICAL COLLEGE
Parcel Total:		\$132.54		

File Number Total:	\$263.04
--------------------	----------





# State of Wisconsin / Department of Natural Resources

Tony Evers , Governor

, Secretary

2/5/2025

## Chapter 70.114 - Aids Payment Worksheet For Tax Year 2024(Payment Year 2025) - Payment Due January 31, 2025

1701 of 7093

FILE NO: FM 10083 *				DATE OF PURCHASE: 10/05/2010				GRANTOR: Bradley D Burling			
LEGAL DESCRIPTION: T48 R15-W S32 PT OF NESW				PARCEL NO: TS-030-02166-00				CONTROL NO: 116960			
19.5	\$46,959.07	0.73186074	\$34,367.50								
				0	\$0.00	STAT	999999	STATE OF WISCONSIN			
				0.00388790	\$133.62	CNTY	16	DOUGLAS COUNTY			
				0.00135760	\$46.66	MUNI	16030	TOWN OF SUPERIOR			
				0.00823060	\$282.87	REG	165663	SCH D OF SUPERIOR			
				0.00028810	\$9.90	VTAE	001700	NORTHWOOD TECHNICAL COLLEGE			
Parcel Total:					\$473.05						

LEGAL DESCRIPTION: T48 R15-W S32 PT OF SWNW				PARCEL NO: TS-030-02164-00				CONTROL NO: 116961			
19.5	\$46,959.07	0.73186074	\$34,367.50								
				0	\$0.00	STAT	999999	STATE OF WISCONSIN			
				0.00388790	\$133.62	CNTY	16	DOUGLAS COUNTY			
				0.00135760	\$46.66	MUNI	16030	TOWN OF SUPERIOR			
				0.00823060	\$282.87	REG	165663	SCH D OF SUPERIOR			
				0.00028810	\$9.90	VTAE	001700	NORTHWOOD TECHNICAL COLLEGE			
Parcel Total:					\$473.05						



# State of Wisconsin / Department of Natural Resources

Tony Evers , Governor

, Secretary

2/5/2025

## Chapter 70.114 - Aids Payment Worksheet For Tax Year 2024(Payment Year 2025) - Payment Due January 31, 2025

1702 of 7093

LEGAL DESCRIPTION: T48 R15-W S32 PT OF SENW	PARCEL NO: TS-030-02165-00	CONTROL NO: 116962
---	----------------------------	--------------------

22.61	\$54,448.45	0.73186074	\$39,848.68
-------	-------------	------------	-------------

0	\$0.00	STAT	999999	STATE OF WISCONSIN
0.00388790	\$154.93	CNTY	16	DOUGLAS COUNTY
0.00135760	\$54.10	MUNI	16030	TOWN OF SUPERIOR
0.00823060	\$327.98	REG	165663	SCH D OF SUPERIOR
0.00028810	\$11.48	VTAE	001700	NORTHWOOD TECHNICAL COLLEGE

Parcel Total:	\$548.49
---------------	----------

File Number Total:	\$1,494.59
--------------------	------------

FILE NO: NA 868 *	DATE OF PURCHASE: 12/06/2005	GRANTOR: DULUTH, WINNIPEG, & PACIFIC
-------------------	------------------------------	--------------------------------------

LEGAL DESCRIPTION: T48 R14-W S08 NESE	PARCEL NO: TS-030-01279-00	CONTROL NO: 94132
---------------------------------------	----------------------------	-------------------

40	\$44,530.04	0.73186074	\$32,589.79
----	-------------	------------	-------------

0	\$0.00	STAT	999999	STATE OF WISCONSIN
0.00388790	\$126.71	CNTY	16	DOUGLAS COUNTY
0.00135760	\$44.25	MUNI	16030	TOWN OF SUPERIOR
0.00823060	\$268.23	REG	165663	SCH D OF SUPERIOR
0.00028810	\$9.39	VTAE	001700	NORTHWOOD TECHNICAL COLLEGE

Parcel Total:	\$448.58
---------------	----------



# State of Wisconsin / Department of Natural Resources

Tony Evers , Governor

, Secretary

2/5/2025

## Chapter 70.114 - Aids Payment Worksheet For Tax Year 2024(Payment Year 2025) - Payment Due January 31, 2025

1703 of 7093

LEGAL DESCRIPTION: T48 R14-W S08 PT OF SESE				PARCEL NO: TS-030-01283-00				CONTROL NO: 94133	
23.15	\$30,058.08	0.73186074	\$21,998.33						
				0	\$0.00	STAT	999999	STATE OF WISCONSIN	
				0.00388790	\$85.53	CNTY	16	DOUGLAS COUNTY	
				0.00135760	\$29.87	MUNI	16030	TOWN OF SUPERIOR	
				0.00823060	\$181.06	REG	165663	SCH D OF SUPERIOR	
				0.00028810	\$6.34	VTAE	001700	NORTHWOOD TECHNICAL COLLEGE	
Parcel Total:					\$302.80				

LEGAL DESCRIPTION: T48 R14-W S09 NESW				PARCEL NO: TS-030-01294-00				CONTROL NO: 94134	
40	\$38,964.44	0.73186074	\$28,516.54						
				0	\$0.00	STAT	999999	STATE OF WISCONSIN	
				0.00388790	\$110.87	CNTY	16	DOUGLAS COUNTY	
				0.00135760	\$38.72	MUNI	16030	TOWN OF SUPERIOR	
				0.00823060	\$234.71	REG	165663	SCH D OF SUPERIOR	
				0.00028810	\$8.22	VTAE	001700	NORTHWOOD TECHNICAL COLLEGE	
Parcel Total:					\$392.52				

LEGAL DESCRIPTION: T48 R14-W S09 NWSW				PARCEL NO: TS-030-01295-00				CONTROL NO: 94135	
40	\$38,964.44	0.73186074	\$28,516.54						
				0	\$0.00	STAT	999999	STATE OF WISCONSIN	
				0.00388790	\$110.87	CNTY	16	DOUGLAS COUNTY	
				0.00135760	\$38.72	MUNI	16030	TOWN OF SUPERIOR	
				0.00823060	\$234.71	REG	165663	SCH D OF SUPERIOR	
				0.00028810	\$8.22	VTAE	001700	NORTHWOOD TECHNICAL COLLEGE	
Parcel Total:					\$392.52				



# State of Wisconsin / Department of Natural Resources

Tony Evers , Governor

, Secretary

2/5/2025

## Chapter 70.114 - Aids Payment Worksheet For Tax Year 2024(Payment Year 2025) - Payment Due January 31, 2025

1704 of 7093

LEGAL DESCRIPTION: T48 R14-W S09 PT OF SWSW	PARCEL NO: TS-030-01296-00	CONTROL NO: 94136
---	----------------------------	-------------------

36.42	\$33,583.37	0.73186074	\$24,578.35
-------	-------------	------------	-------------

0	\$0.00	STAT	999999	STATE OF WISCONSIN
0.00388790	\$95.56	CNTY	16	DOUGLAS COUNTY
0.00135760	\$33.37	MUNI	16030	TOWN OF SUPERIOR
0.00823060	\$202.29	REG	165663	SCH D OF SUPERIOR
0.00028810	\$7.08	VTAE	001700	NORTHWOOD TECHNICAL COLLEGE

Parcel Total:	\$338.30
---------------	----------

LEGAL DESCRIPTION: T48 R14-W S09 PT OF NWSE	PARCEL NO: TS-030-01300-00	CONTROL NO: 94137
---	----------------------------	-------------------

36.35	\$14,101.15	0.73186074	\$10,320.08
-------	-------------	------------	-------------

0	\$0.00	STAT	999999	STATE OF WISCONSIN
0.00388790	\$40.12	CNTY	16	DOUGLAS COUNTY
0.00135760	\$14.01	MUNI	16030	TOWN OF SUPERIOR
0.00823060	\$84.94	REG	165663	SCH D OF SUPERIOR
0.00028810	\$2.97	VTAE	001700	NORTHWOOD TECHNICAL COLLEGE

Parcel Total:	\$142.04
---------------	----------

File Number Total:	\$2,016.76
--------------------	------------



# State of Wisconsin / Department of Natural Resources

Tony Evers , Governor

, Secretary

2/5/2025

## Chapter 70.114 - Aids Payment Worksheet For Tax Year 2024(Payment Year 2025) - Payment Due January 31, 2025

1705 of 7093

FILE NO: NA 20096 *				DATE OF PURCHASE: 03/25/2013				GRANTOR: Douglas County			
LEGAL DESCRIPTION: T48 R14-W S09 SESW				PARCEL NO: TS-030-01297-00				CONTROL NO: 125785			
40	\$25,218.18	0.73186074	\$18,456.19								
				0	\$0.00	STAT	999999	STATE OF WISCONSIN			
				0.00388790	\$71.76	CNTY	16	DOUGLAS COUNTY			
				0.00135760	\$25.06	MUNI	16030	TOWN OF SUPERIOR			
				0.00823060	\$151.91	REG	165663	SCH D OF SUPERIOR			
				0.00028810	\$5.32	VTAE	001700	NORTHWOOD TECHNICAL COLLEGE			
Parcel Total:					\$254.05						

LEGAL DESCRIPTION: T48 R14-W S09 SWSE				PARCEL NO: TS-030-01301-00				CONTROL NO: 125786			
40	\$25,218.18	0.73186074	\$18,456.19								
				0	\$0.00	STAT	999999	STATE OF WISCONSIN			
				0.00388790	\$71.76	CNTY	16	DOUGLAS COUNTY			
				0.00135760	\$25.06	MUNI	16030	TOWN OF SUPERIOR			
				0.00823060	\$151.91	REG	165663	SCH D OF SUPERIOR			
				0.00028810	\$5.32	VTAE	001700	NORTHWOOD TECHNICAL COLLEGE			
Parcel Total:					\$254.05						

File Number Total:					\$508.10						
--------------------	--	--	--	--	----------	--	--	--	--	--	--



# State of Wisconsin / Department of Natural Resources

Tony Evers , Governor

, Secretary

2/5/2025

## Chapter 70.114 - Aids Payment Worksheet For Tax Year 2024(Payment Year 2025) - Payment Due January 31, 2025

1706 of 7093

FILE NO: P 1476 *				DATE OF PURCHASE: 08/27/1992				GRANTOR: BURLINGTON NORTHERN RAILROAD			
LEGAL DESCRIPTION: T47 R14-W S04 PT OF NENW				PARCEL NO: 71028				CONTROL NO: 71028			
6.2	\$8,457.62	0.73186074	\$6,189.80								
				0	\$0.00	STAT	999999	STATE OF WISCONSIN			
				0.00388790	\$24.07	CNTY	16	DOUGLAS COUNTY			
				0.00135760	\$8.40	MUNI	16030	TOWN OF SUPERIOR			
				0.00823060	\$50.95	REG	165663	SCH D OF SUPERIOR			
				0.00028810	\$1.78	VTAE	001700	NORTHWOOD TECHNICAL COLLEGE			
Parcel Total:					\$85.20						

LEGAL DESCRIPTION: T47 R14-W S04 PT OF NWNW				PARCEL NO: 71029				CONTROL NO: 71029			
4.11	\$5,607.22	0.73186074	\$4,103.70								
				0	\$0.00	STAT	999999	STATE OF WISCONSIN			
				0.00388790	\$15.95	CNTY	16	DOUGLAS COUNTY			
				0.00135760	\$5.57	MUNI	16030	TOWN OF SUPERIOR			
				0.00823060	\$33.78	REG	165663	SCH D OF SUPERIOR			
				0.00028810	\$1.18	VTAE	001700	NORTHWOOD TECHNICAL COLLEGE			
Parcel Total:					\$56.48						



# State of Wisconsin / Department of Natural Resources

Tony Evers , Governor

, Secretary

2/5/2025

## Chapter 70.114 - Aids Payment Worksheet For Tax Year 2024(Payment Year 2025) - Payment Due January 31, 2025

1707 of 7093

LEGAL DESCRIPTION: T47 R14-W S04 PT OF SWNW				PARCEL NO: 71030				CONTROL NO: 71030	
6.8	\$9,282.96	0.73186074	\$6,793.84						
				0	\$0.00	STAT	999999	STATE OF WISCONSIN	
				0.00388790	\$26.41	CNTY	16	DOUGLAS COUNTY	
				0.00135760	\$9.22	MUNI	16030	TOWN OF SUPERIOR	
				0.00823060	\$55.92	REG	165663	SCH D OF SUPERIOR	
				0.00028810	\$1.96	VTAE	001700	NORTHWOOD TECHNICAL COLLEGE	
Parcel Total:					\$93.51				

LEGAL DESCRIPTION: T47 R14-W S04 PT OF NWSW				PARCEL NO: 71031				CONTROL NO: 71031	
1.72	\$2,348.39	0.73186074	\$1,718.70						
				0	\$0.00	STAT	999999	STATE OF WISCONSIN	
				0.00388790	\$6.68	CNTY	16	DOUGLAS COUNTY	
				0.00135760	\$2.33	MUNI	16030	TOWN OF SUPERIOR	
				0.00823060	\$14.15	REG	165663	SCH D OF SUPERIOR	
				0.00028810	\$0.50	VTAE	001700	NORTHWOOD TECHNICAL COLLEGE	
Parcel Total:					\$23.66				

LEGAL DESCRIPTION: T47 R14-W S05 PT OF NESE				PARCEL NO: 71032				CONTROL NO: 71032	
7.27	\$9,921.11	0.73186074	\$7,260.87						
				0	\$0.00	STAT	999999	STATE OF WISCONSIN	
				0.00388790	\$28.23	CNTY	16	DOUGLAS COUNTY	
				0.00135760	\$9.86	MUNI	16030	TOWN OF SUPERIOR	
				0.00823060	\$59.76	REG	165663	SCH D OF SUPERIOR	
				0.00028810	\$2.09	VTAE	001700	NORTHWOOD TECHNICAL COLLEGE	
Parcel Total:					\$99.94				



# State of Wisconsin / Department of Natural Resources

Tony Evers , Governor

, Secretary

2/5/2025

## Chapter 70.114 - Aids Payment Worksheet For Tax Year 2024(Payment Year 2025) - Payment Due January 31, 2025

1708 of 7093

LEGAL DESCRIPTION: T47 R14-W S05 PT OF SWSE				PARCEL NO: 71033				CONTROL NO: 71033	
4.4	\$6,007.12	0.73186074	\$4,396.38						
				0	\$0.00	STAT	999999	STATE OF WISCONSIN	
				0.00388790	\$17.09	CNTY	16	DOUGLAS COUNTY	
				0.00135760	\$5.97	MUNI	16030	TOWN OF SUPERIOR	
				0.00823060	\$36.18	REG	165663	SCH D OF SUPERIOR	
				0.00028810	\$1.27	VTAE	001700	NORTHWOOD TECHNICAL COLLEGE	
Parcel Total:					\$60.51				

LEGAL DESCRIPTION: T47 R14-W S05 PT OF SESE				PARCEL NO: 71034				CONTROL NO: 71034	
0.96	\$1,310.34	0.73186074	\$958.98						
				0	\$0.00	STAT	999999	STATE OF WISCONSIN	
				0.00388790	\$3.73	CNTY	16	DOUGLAS COUNTY	
				0.00135760	\$1.30	MUNI	16030	TOWN OF SUPERIOR	
				0.00823060	\$7.89	REG	165663	SCH D OF SUPERIOR	
				0.00028810	\$0.28	VTAE	001700	NORTHWOOD TECHNICAL COLLEGE	
Parcel Total:					\$13.20				

LEGAL DESCRIPTION: T47 R14-W S08 PT OF NWNE				PARCEL NO: 71035				CONTROL NO: 71035	
4.88	\$6,662.29	0.73186074	\$4,875.87						
				0	\$0.00	STAT	999999	STATE OF WISCONSIN	
				0.00388790	\$18.96	CNTY	16	DOUGLAS COUNTY	
				0.00135760	\$6.62	MUNI	16030	TOWN OF SUPERIOR	
				0.00823060	\$40.13	REG	165663	SCH D OF SUPERIOR	
				0.00028810	\$1.40	VTAE	001700	NORTHWOOD TECHNICAL COLLEGE	
Parcel Total:					\$67.11				





# State of Wisconsin / Department of Natural Resources

Tony Evers , Governor

, Secretary

2/5/2025

## Chapter 70.114 - Aids Payment Worksheet For Tax Year 2024(Payment Year 2025) - Payment Due January 31, 2025

1709 of 7093

LEGAL DESCRIPTION: T47 R14-W S08 PT OF NENW				PARCEL NO: 71036				CONTROL NO: 71036	
4.06	\$5,539.15	0.73186074	\$4,053.88						
				0	\$0.00	STAT	999999	STATE OF WISCONSIN	
				0.00388790	\$15.76	CNTY	16	DOUGLAS COUNTY	
				0.00135760	\$5.50	MUNI	16030	TOWN OF SUPERIOR	
				0.00823060	\$33.37	REG	165663	SCH D OF SUPERIOR	
				0.00028810	\$1.17	VTAE	001700	NORTHWOOD TECHNICAL COLLEGE	
Parcel Total:					\$55.80				

LEGAL DESCRIPTION: T47 R14-W S08 PT OF SWNW				PARCEL NO: 71037				CONTROL NO: 71037	
4.6	\$6,279.40	0.73186074	\$4,595.65						
				0	\$0.00	STAT	999999	STATE OF WISCONSIN	
				0.00388790	\$17.87	CNTY	16	DOUGLAS COUNTY	
				0.00135760	\$6.24	MUNI	16030	TOWN OF SUPERIOR	
				0.00823060	\$37.82	REG	165663	SCH D OF SUPERIOR	
				0.00028810	\$1.32	VTAE	001700	NORTHWOOD TECHNICAL COLLEGE	
Parcel Total:					\$63.25				

LEGAL DESCRIPTION: T47 R14-W S08 PT OF SENW				PARCEL NO: 71038				CONTROL NO: 71038	
4.13	\$5,632.74	0.73186074	\$4,122.38						
				0	\$0.00	STAT	999999	STATE OF WISCONSIN	
				0.00388790	\$16.03	CNTY	16	DOUGLAS COUNTY	
				0.00135760	\$5.60	MUNI	16030	TOWN OF SUPERIOR	
				0.00823060	\$33.93	REG	165663	SCH D OF SUPERIOR	
				0.00028810	\$1.19	VTAE	001700	NORTHWOOD TECHNICAL COLLEGE	
Parcel Total:					\$56.75				



# State of Wisconsin / Department of Natural Resources

Tony Evers , Governor

, Secretary

2/5/2025

## Chapter 70.114 - Aids Payment Worksheet For Tax Year 2024(Payment Year 2025) - Payment Due January 31, 2025

1710 of 7093

LEGAL DESCRIPTION: T47 R14-W S08 PT OF NWSW				PARCEL NO: 71039			CONTROL NO: 71039		
0.92	\$1,259.28	0.73186074	\$921.62						
				0	\$0.00	STAT	999999	STATE OF WISCONSIN	
				0.00388790	\$3.58	CNTY	16	DOUGLAS COUNTY	
				0.00135760	\$1.25	MUNI	16030	TOWN OF SUPERIOR	
				0.00823060	\$7.59	REG	165663	SCH D OF SUPERIOR	
				0.00028810	\$0.27	VTAE	001700	NORTHWOOD TECHNICAL COLLEGE	
Parcel Total:					\$12.69				

LEGAL DESCRIPTION: T47 R14-W S07 PT OF SESW				PARCEL NO: 71040			CONTROL NO: 71040		
0.97	\$1,327.35	0.73186074	\$971.44						
				0	\$0.00	STAT	999999	STATE OF WISCONSIN	
				0.00388790	\$3.78	CNTY	16	DOUGLAS COUNTY	
				0.00135760	\$1.32	MUNI	16030	TOWN OF SUPERIOR	
				0.00823060	\$8.00	REG	165663	SCH D OF SUPERIOR	
				0.00028810	\$0.28	VTAE	001700	NORTHWOOD TECHNICAL COLLEGE	
Parcel Total:					\$13.38				

LEGAL DESCRIPTION: T47 R14-W S07 PT OF NESE				PARCEL NO: 71041			CONTROL NO: 71041		
3.94	\$5,377.48	0.73186074	\$3,935.57						
				0	\$0.00	STAT	999999	STATE OF WISCONSIN	
				0.00388790	\$15.30	CNTY	16	DOUGLAS COUNTY	
				0.00135760	\$5.34	MUNI	16030	TOWN OF SUPERIOR	
				0.00823060	\$32.39	REG	165663	SCH D OF SUPERIOR	
				0.00028810	\$1.13	VTAE	001700	NORTHWOOD TECHNICAL COLLEGE	
Parcel Total:					\$54.16				



# State of Wisconsin / Department of Natural Resources

Tony Evers , Governor

, Secretary

2/5/2025

## Chapter 70.114 - Aids Payment Worksheet For Tax Year 2024(Payment Year 2025) - Payment Due January 31, 2025

1711 of 7093

LEGAL DESCRIPTION: T47 R14-W S07 PT OF NWSE				PARCEL NO: 71042				CONTROL NO: 71042	
0.07	\$93.60	0.73186074	\$68.50						
				0	\$0.00	STAT	999999	STATE OF WISCONSIN	
				0.00388790	\$0.27	CNTY	16	DOUGLAS COUNTY	
				0.00135760	\$0.09	MUNI	16030	TOWN OF SUPERIOR	
				0.00823060	\$0.56	REG	165663	SCH D OF SUPERIOR	
				0.00028810	\$0.02	VTAE	001700	NORTHWOOD TECHNICAL COLLEGE	
Parcel Total:					\$0.94				

LEGAL DESCRIPTION: T47 R14-W S07 PT OF SWSE				PARCEL NO: 71043				CONTROL NO: 71043	
5.98	\$8,159.82	0.73186074	\$5,971.85						
				0	\$0.00	STAT	999999	STATE OF WISCONSIN	
				0.00388790	\$23.22	CNTY	16	DOUGLAS COUNTY	
				0.00135760	\$8.11	MUNI	16030	TOWN OF SUPERIOR	
				0.00823060	\$49.15	REG	165663	SCH D OF SUPERIOR	
				0.00028810	\$1.72	VTAE	001700	NORTHWOOD TECHNICAL COLLEGE	
Parcel Total:					\$82.20				

LEGAL DESCRIPTION: T47 R14-W S07 PT OF SESE				PARCEL NO: 71044				CONTROL NO: 71044	
0.1	\$136.14	0.73186074	\$99.63						
				0	\$0.00	STAT	999999	STATE OF WISCONSIN	
				0.00388790	\$0.39	CNTY	16	DOUGLAS COUNTY	
				0.00135760	\$0.14	MUNI	16030	TOWN OF SUPERIOR	
				0.00823060	\$0.82	REG	165663	SCH D OF SUPERIOR	
				0.00028810	\$0.03	VTAE	001700	NORTHWOOD TECHNICAL COLLEGE	
Parcel Total:					\$1.38				



# State of Wisconsin / Department of Natural Resources

Tony Evers , Governor

, Secretary

2/5/2025

## Chapter 70.114 - Aids Payment Worksheet For Tax Year 2024(Payment Year 2025) - Payment Due January 31, 2025

1712 of 7093

LEGAL DESCRIPTION: T47 R14-W S18 PT OF NENW				PARCEL NO: 71045			CONTROL NO: 71045		
5.23	\$7,138.78	0.73186074	\$5,224.59						
				0	\$0.00	STAT	999999	STATE OF WISCONSIN	
				0.00388790	\$20.31	CNTY	16	DOUGLAS COUNTY	
				0.00135760	\$7.09	MUNI	16030	TOWN OF SUPERIOR	
				0.00823060	\$43.00	REG	165663	SCH D OF SUPERIOR	
				0.00028810	\$1.51	VTAE	001700	NORTHWOOD TECHNICAL COLLEGE	
Parcel Total:					\$71.91				

LEGAL DESCRIPTION: T47 R14-W S18 PT OF SENW				PARCEL NO: 71046			CONTROL NO: 71046		
4.74	\$6,466.59	0.73186074	\$4,732.65						
				0	\$0.00	STAT	999999	STATE OF WISCONSIN	
				0.00388790	\$18.40	CNTY	16	DOUGLAS COUNTY	
				0.00135760	\$6.43	MUNI	16030	TOWN OF SUPERIOR	
				0.00823060	\$38.95	REG	165663	SCH D OF SUPERIOR	
				0.00028810	\$1.36	VTAE	001700	NORTHWOOD TECHNICAL COLLEGE	
Parcel Total:					\$65.14				

LEGAL DESCRIPTION: T47 R14-W S18 PT OF NESW				PARCEL NO: 71047			CONTROL NO: 71047		
1.7	\$2,322.87	0.73186074	\$1,700.02						
				0	\$0.00	STAT	999999	STATE OF WISCONSIN	
				0.00388790	\$6.61	CNTY	16	DOUGLAS COUNTY	
				0.00135760	\$2.31	MUNI	16030	TOWN OF SUPERIOR	
				0.00823060	\$13.99	REG	165663	SCH D OF SUPERIOR	
				0.00028810	\$0.49	VTAE	001700	NORTHWOOD TECHNICAL COLLEGE	
Parcel Total:					\$23.40				



# State of Wisconsin / Department of Natural Resources

Tony Evers , Governor

, Secretary

2/5/2025

## Chapter 70.114 - Aids Payment Worksheet For Tax Year 2024(Payment Year 2025) - Payment Due January 31, 2025

1713 of 7093

LEGAL DESCRIPTION: T47 R14-W S18 PT OF NWSW				PARCEL NO: 71048			CONTROL NO: 71048		
4.26	\$5,811.42	0.73186074	\$4,253.15	0	\$0.00	STAT	999999	STATE OF WISCONSIN	
				0.00388790	\$16.54	CNTY	16	DOUGLAS COUNTY	
				0.00135760	\$5.77	MUNI	16030	TOWN OF SUPERIOR	
				0.00823060	\$35.01	REG	165663	SCH D OF SUPERIOR	
				0.00028810	\$1.23	VTAE	001700	NORTHWOOD TECHNICAL COLLEGE	
Parcel Total:					\$58.55				

LEGAL DESCRIPTION: T47 R14-W S18 PT OF SWSW				PARCEL NO: 71049			CONTROL NO: 71049		
2.16	\$2,944.00	0.73186074	\$2,154.60	0	\$0.00	STAT	999999	STATE OF WISCONSIN	
				0.00388790	\$8.38	CNTY	16	DOUGLAS COUNTY	
				0.00135760	\$2.93	MUNI	16030	TOWN OF SUPERIOR	
				0.00823060	\$17.73	REG	165663	SCH D OF SUPERIOR	
				0.00028810	\$0.62	VTAE	001700	NORTHWOOD TECHNICAL COLLEGE	
Parcel Total:					\$29.66				

LEGAL DESCRIPTION: T47 R15-W S13 PT OF SWSE				PARCEL NO: 71050			CONTROL NO: 71050		
1.86	\$2,535.58	0.73186074	\$1,855.70	0	\$0.00	STAT	999999	STATE OF WISCONSIN	
				0.00388790	\$7.21	CNTY	16	DOUGLAS COUNTY	
				0.00135760	\$2.52	MUNI	16030	TOWN OF SUPERIOR	
				0.00823060	\$15.27	REG	165663	SCH D OF SUPERIOR	
				0.00028810	\$0.53	VTAE	001700	NORTHWOOD TECHNICAL COLLEGE	
Parcel Total:					\$25.53				



# State of Wisconsin / Department of Natural Resources

Tony Evers , Governor

, Secretary

2/5/2025

## Chapter 70.114 - Aids Payment Worksheet For Tax Year 2024(Payment Year 2025) - Payment Due January 31, 2025

1714 of 7093

LEGAL DESCRIPTION: T47 R15-W S13 PT OF SESE				PARCEL NO: 71051				CONTROL NO: 71051	
14.81	\$20,216.61	0.73186074	\$14,795.74						
				0	\$0.00	STAT	999999	STATE OF WISCONSIN	
				0.00388790	\$57.52	CNTY	16	DOUGLAS COUNTY	
				0.00135760	\$20.09	MUNI	16030	TOWN OF SUPERIOR	
				0.00823060	\$121.78	REG	165663	SCH D OF SUPERIOR	
				0.00028810	\$4.26	VTAE	001700	NORTHWOOD TECHNICAL COLLEGE	
Parcel Total:					\$203.65				

LEGAL DESCRIPTION: T47 R15-W S24 PT OF NWNE				PARCEL NO: 71052				CONTROL NO: 71052	
2.89	\$3,948.02	0.73186074	\$2,889.40						
				0	\$0.00	STAT	999999	STATE OF WISCONSIN	
				0.00388790	\$11.23	CNTY	16	DOUGLAS COUNTY	
				0.00135760	\$3.92	MUNI	16030	TOWN OF SUPERIOR	
				0.00823060	\$23.78	REG	165663	SCH D OF SUPERIOR	
				0.00028810	\$0.83	VTAE	001700	NORTHWOOD TECHNICAL COLLEGE	
Parcel Total:					\$39.76				

LEGAL DESCRIPTION: T47 R15-W S24 PT OF NENW				PARCEL NO: 71053				CONTROL NO: 71053	
9.93	\$13,554.32	0.73186074	\$9,919.87						
				0	\$0.00	STAT	999999	STATE OF WISCONSIN	
				0.00388790	\$38.57	CNTY	16	DOUGLAS COUNTY	
				0.00135760	\$13.47	MUNI	16030	TOWN OF SUPERIOR	
				0.00823060	\$81.65	REG	165663	SCH D OF SUPERIOR	
				0.00028810	\$2.86	VTAE	001700	NORTHWOOD TECHNICAL COLLEGE	
Parcel Total:					\$136.55				



# State of Wisconsin / Department of Natural Resources

Tony Evers , Governor

, Secretary

2/5/2025

## Chapter 70.114 - Aids Payment Worksheet For Tax Year 2024(Payment Year 2025) - Payment Due January 31, 2025

1715 of 7093

LEGAL DESCRIPTION: T47 R15-W S24 PT OF SWNW				PARCEL NO: 71054			CONTROL NO: 71054		
11.62	\$15,860.17	0.73186074	\$11,607.43						
				0	\$0.00	STAT	999999	STATE OF WISCONSIN	
				0.00388790	\$45.13	CNTY	16	DOUGLAS COUNTY	
				0.00135760	\$15.76	MUNI	16030	TOWN OF SUPERIOR	
				0.00823060	\$95.54	REG	165663	SCH D OF SUPERIOR	
				0.00028810	\$3.34	VTAE	001700	NORTHWOOD TECHNICAL COLLEGE	
Parcel Total:					\$159.77				

LEGAL DESCRIPTION: T47 R15-W S24 PT OF NWSW				PARCEL NO: 71055			CONTROL NO: 71055		
1.03	\$1,403.93	0.73186074	\$1,027.48						
				0	\$0.00	STAT	999999	STATE OF WISCONSIN	
				0.00388790	\$3.99	CNTY	16	DOUGLAS COUNTY	
				0.00135760	\$1.39	MUNI	16030	TOWN OF SUPERIOR	
				0.00823060	\$8.46	REG	165663	SCH D OF SUPERIOR	
				0.00028810	\$0.30	VTAE	001700	NORTHWOOD TECHNICAL COLLEGE	
Parcel Total:					\$14.14				

LEGAL DESCRIPTION: T47 R15-W S24 PT OF SENW				PARCEL NO: 71056			CONTROL NO: 71056		
3.97	\$5,420.03	0.73186074	\$3,966.70						
				0	\$0.00	STAT	999999	STATE OF WISCONSIN	
				0.00388790	\$15.42	CNTY	16	DOUGLAS COUNTY	
				0.00135760	\$5.39	MUNI	16030	TOWN OF SUPERIOR	
				0.00823060	\$32.65	REG	165663	SCH D OF SUPERIOR	
				0.00028810	\$1.14	VTAE	001700	NORTHWOOD TECHNICAL COLLEGE	
Parcel Total:					\$54.60				



# State of Wisconsin / Department of Natural Resources

Tony Evers , Governor

, Secretary

2/5/2025

## Chapter 70.114 - Aids Payment Worksheet For Tax Year 2024(Payment Year 2025) - Payment Due January 31, 2025

1716 of 7093

File Number Total: \$1,722.82

FILE NO: P 1525 \*      DATE OF PURCHASE: 02/28/1992      GRANTOR: HAROLD OLSEN

LEGAL DESCRIPTION: T47 R14-W S21 PT OF SENE      PARCEL NO: 030-00469/470      CONTROL NO: 70277

2.5      \$34,034.70      0.73186074      \$24,908.66

0	\$0.00	STAT	999999	STATE OF WISCONSIN
0.00388790	\$96.84	CNTY	16	DOUGLAS COUNTY
0.00135760	\$33.82	MUNI	16030	TOWN OF SUPERIOR
0.00823060	\$205.01	REG	165663	SCH D OF SUPERIOR
0.00028810	\$7.18	VTAE	001700	NORTHWOOD TECHNICAL COLLEGE

Parcel Total: \$342.85

File Number Total: \$342.85

FILE NO: P 1631 A      DATE OF PURCHASE: 10/31/1995      GRANTOR: WISCONSIN CENTRAL LIMITED

LEGAL DESCRIPTION: T48 R14-W S13 PT OF NESW      PARCEL NO: 76741      CONTROL NO: 76741

2.56      \$5,683.41      0.73186074      \$4,159.46

0	\$0.00	STAT	999999	STATE OF WISCONSIN
0.00388790	\$16.17	CNTY	16	DOUGLAS COUNTY
0.00135760	\$5.65	MUNI	16030	TOWN OF SUPERIOR
0.00823060	\$34.23	REG	165663	SCH D OF SUPERIOR
0.00028810	\$1.20	VTAE	001700	NORTHWOOD TECHNICAL COLLEGE

Parcel Total: \$57.25





# State of Wisconsin / Department of Natural Resources

Tony Evers , Governor

, Secretary

2/5/2025

## Chapter 70.114 - Aids Payment Worksheet For Tax Year 2024(Payment Year 2025) - Payment Due January 31, 2025

1717 of 7093

LEGAL DESCRIPTION: T48 R14-W S13 PT OF SESW				PARCEL NO: 76742				CONTROL NO: 76742			
3.15	\$6,994.44	0.73186074	\$5,118.95	0	\$0.00	STAT	999999	STATE OF WISCONSIN			
				0.00388790	\$19.90	CNTY	16	DOUGLAS COUNTY			
				0.00135760	\$6.95	MUNI	16030	TOWN OF SUPERIOR			
				0.00823060	\$42.13	REG	165663	SCH D OF SUPERIOR			
				0.00028810	\$1.47	VTAE	001700	NORTHWOOD TECHNICAL COLLEGE			
Parcel Total:				\$70.45							

LEGAL DESCRIPTION: T48 R14-W S24 PT OF NENW				PARCEL NO: 76743				CONTROL NO: 76743			
5.54	\$12,307.19	0.73186074	\$9,007.15	0	\$0.00	STAT	999999	STATE OF WISCONSIN			
				0.00388790	\$35.02	CNTY	16	DOUGLAS COUNTY			
				0.00135760	\$12.23	MUNI	16030	TOWN OF SUPERIOR			
				0.00823060	\$74.13	REG	165663	SCH D OF SUPERIOR			
				0.00028810	\$2.60	VTAE	001700	NORTHWOOD TECHNICAL COLLEGE			
Parcel Total:				\$123.98							

LEGAL DESCRIPTION: T48 R14-W S24 PT OF SENW				PARCEL NO: 76744				CONTROL NO: 76744			
0.72	\$1,599.32	0.73186074	\$1,170.48	0	\$0.00	STAT	999999	STATE OF WISCONSIN			
				0.00388790	\$4.55	CNTY	16	DOUGLAS COUNTY			
				0.00135760	\$1.59	MUNI	16030	TOWN OF SUPERIOR			
				0.00823060	\$9.63	REG	165663	SCH D OF SUPERIOR			
				0.00028810	\$0.34	VTAE	001700	NORTHWOOD TECHNICAL COLLEGE			
Parcel Total:				\$16.11							



# State of Wisconsin / Department of Natural Resources

Tony Evers , Governor

, Secretary

2/5/2025

## Chapter 70.114 - Aids Payment Worksheet For Tax Year 2024(Payment Year 2025) - Payment Due January 31, 2025

1718 of 7093

LEGAL DESCRIPTION: T48 R14-W S24 PT OF SWNE				PARCEL NO: 76745				CONTROL NO: 76745	
4.1	\$9,108.55	0.73186074	\$6,666.19						
				0	\$0.00	STAT	999999	STATE OF WISCONSIN	
				0.00388790	\$25.92	CNTY	16	DOUGLAS COUNTY	
				0.00135760	\$9.05	MUNI	16030	TOWN OF SUPERIOR	
				0.00823060	\$54.87	REG	165663	SCH D OF SUPERIOR	
				0.00028810	\$1.92	VTAE	001700	NORTHWOOD TECHNICAL COLLEGE	
Parcel Total:					\$91.76				

LEGAL DESCRIPTION: T48 R14-W S24 PT OF NWSE				PARCEL NO: 76746				CONTROL NO: 76746	
4.74	\$10,529.41	0.73186074	\$7,706.06						
				0	\$0.00	STAT	999999	STATE OF WISCONSIN	
				0.00388790	\$29.96	CNTY	16	DOUGLAS COUNTY	
				0.00135760	\$10.46	MUNI	16030	TOWN OF SUPERIOR	
				0.00823060	\$63.43	REG	165663	SCH D OF SUPERIOR	
				0.00028810	\$2.22	VTAE	001700	NORTHWOOD TECHNICAL COLLEGE	
Parcel Total:					\$106.07				

LEGAL DESCRIPTION: T48 R14-W S24 PT OF SWSE				PARCEL NO: 76747				CONTROL NO: 76747	
4.74	\$10,529.41	0.73186074	\$7,706.06						
				0	\$0.00	STAT	999999	STATE OF WISCONSIN	
				0.00388790	\$29.96	CNTY	16	DOUGLAS COUNTY	
				0.00135760	\$10.46	MUNI	16030	TOWN OF SUPERIOR	
				0.00823060	\$63.43	REG	165663	SCH D OF SUPERIOR	
				0.00028810	\$2.22	VTAE	001700	NORTHWOOD TECHNICAL COLLEGE	
Parcel Total:					\$106.07				



# State of Wisconsin / Department of Natural Resources

Tony Evers , Governor

, Secretary

2/5/2025

## Chapter 70.114 - Aids Payment Worksheet For Tax Year 2024(Payment Year 2025) - Payment Due January 31, 2025

1719 of 7093

LEGAL DESCRIPTION: T48 R14-W S25 PT OF NENE				PARCEL NO: 76748				CONTROL NO: 76748			
1.36	\$3,020.17	0.73186074	\$2,210.34								
				0	\$0.00	STAT	999999	STATE OF WISCONSIN			
				0.00388790	\$8.59	CNTY	16	DOUGLAS COUNTY			
				0.00135760	\$3.00	MUNI	16030	TOWN OF SUPERIOR			
				0.00823060	\$18.19	REG	165663	SCH D OF SUPERIOR			
				0.00028810	\$0.64	VTAE	001700	NORTHWOOD TECHNICAL COLLEGE			
Parcel Total:					\$30.42						

LEGAL DESCRIPTION: T48 R14-W S25 PT OF NWNE				PARCEL NO: 76749				CONTROL NO: 76749			
2	\$4,441.02	0.73186074	\$3,250.21								
				0	\$0.00	STAT	999999	STATE OF WISCONSIN			
				0.00388790	\$12.64	CNTY	16	DOUGLAS COUNTY			
				0.00135760	\$4.41	MUNI	16030	TOWN OF SUPERIOR			
				0.00823060	\$26.75	REG	165663	SCH D OF SUPERIOR			
				0.00028810	\$0.94	VTAE	001700	NORTHWOOD TECHNICAL COLLEGE			
Parcel Total:					\$44.74						

LEGAL DESCRIPTION: T48 R14-W S25 PT OF SENE				PARCEL NO: 76750				CONTROL NO: 76750			
3.12	\$6,932.66	0.73186074	\$5,073.74								
				0	\$0.00	STAT	999999	STATE OF WISCONSIN			
				0.00388790	\$19.73	CNTY	16	DOUGLAS COUNTY			
				0.00135760	\$6.89	MUNI	16030	TOWN OF SUPERIOR			
				0.00823060	\$41.76	REG	165663	SCH D OF SUPERIOR			
				0.00028810	\$1.46	VTAE	001700	NORTHWOOD TECHNICAL COLLEGE			
Parcel Total:					\$69.84						



# State of Wisconsin / Department of Natural Resources

Tony Evers , Governor

, Secretary

2/5/2025

## Chapter 70.114 - Aids Payment Worksheet For Tax Year 2024(Payment Year 2025) - Payment Due January 31, 2025

1720 of 7093

LEGAL DESCRIPTION: T48 R14-W S25 PT OF NESE				PARCEL NO: 76751				CONTROL NO: 76751			
3.12	\$6,932.66	0.73186074	\$5,073.74								
				0	\$0.00	STAT	999999	STATE OF WISCONSIN			
				0.00388790	\$19.73	CNTY	16	DOUGLAS COUNTY			
				0.00135760	\$6.89	MUNI	16030	TOWN OF SUPERIOR			
				0.00823060	\$41.76	REG	165663	SCH D OF SUPERIOR			
				0.00028810	\$1.46	VTAE	001700	NORTHWOOD TECHNICAL COLLEGE			
Parcel Total:					\$69.84						

LEGAL DESCRIPTION: T48 R14-W S25 PT OF SESE				PARCEL NO: 76752				CONTROL NO: 76752			
3.12	\$6,932.66	0.73186074	\$5,073.74								
				0	\$0.00	STAT	999999	STATE OF WISCONSIN			
				0.00388790	\$19.73	CNTY	16	DOUGLAS COUNTY			
				0.00135760	\$6.89	MUNI	16030	TOWN OF SUPERIOR			
				0.00823060	\$41.76	REG	165663	SCH D OF SUPERIOR			
				0.00028810	\$1.46	VTAE	001700	NORTHWOOD TECHNICAL COLLEGE			
Parcel Total:					\$69.84						

LEGAL DESCRIPTION: T48 R14-W S36 PT OF NENE				PARCEL NO: 76753				CONTROL NO: 76753			
0.47	\$1,043.33	0.73186074	\$763.57								
				0	\$0.00	STAT	999999	STATE OF WISCONSIN			
				0.00388790	\$2.97	CNTY	16	DOUGLAS COUNTY			
				0.00135760	\$1.04	MUNI	16030	TOWN OF SUPERIOR			
				0.00823060	\$6.28	REG	165663	SCH D OF SUPERIOR			
				0.00028810	\$0.22	VTAE	001700	NORTHWOOD TECHNICAL COLLEGE			
Parcel Total:					\$10.51						



# State of Wisconsin / Department of Natural Resources

Tony Evers , Governor

, Secretary

2/5/2025

## Chapter 70.114 - Aids Payment Worksheet For Tax Year 2024(Payment Year 2025) - Payment Due January 31, 2025

1721 of 7093

File Number Total: \$866.88

FILE NO: P 1731 \*      DATE OF PURCHASE: 07/20/1999      GRANTOR: EDWARDYNE KREEL

LEGAL DESCRIPTION: T47 R14-W S28 PT OF NESW      PARCEL NO: TS-030-00716-00      CONTROL NO: 82066

39.94      \$74,867.47      0.73186074      \$54,792.56

0	\$0.00	STAT	999999	STATE OF WISCONSIN
0.00388790	\$213.03	CNTY	16	DOUGLAS COUNTY
0.00135760	\$74.39	MUNI	16030	TOWN OF SUPERIOR
0.00823060	\$450.98	REG	165663	SCH D OF SUPERIOR
0.00028810	\$15.79	VTAE	001700	NORTHWOOD TECHNICAL COLLEGE

Parcel Total: \$754.19

LEGAL DESCRIPTION: T47 R14-W S28 E1/2 OF NWSW      PARCEL NO: TS-030-00717-00      CONTROL NO: 82067

20      \$37,433.73      0.73186074      \$27,396.28

0	\$0.00	STAT	999999	STATE OF WISCONSIN
0.00388790	\$106.51	CNTY	16	DOUGLAS COUNTY
0.00135760	\$37.19	MUNI	16030	TOWN OF SUPERIOR
0.00823060	\$225.49	REG	165663	SCH D OF SUPERIOR
0.00028810	\$7.89	VTAE	001700	NORTHWOOD TECHNICAL COLLEGE

Parcel Total: \$377.08

File Number Total: \$1,131.27



# State of Wisconsin / Department of Natural Resources

Tony Evers , Governor

, Secretary

2/5/2025

## Chapter 70.114 - Aids Payment Worksheet For Tax Year 2024(Payment Year 2025) - Payment Due January 31, 2025

1722 of 7093

FILE NO: P 1771 *				DATE OF PURCHASE: 10/11/2001				GRANTOR: RONALD D PETE			
LEGAL DESCRIPTION: T47 R14-W S34 NENW				PARCEL NO: TS-030-00861-00				CONTROL NO: 86263			
40	\$84,115.70	0.73186074	\$61,560.98								
				0	\$0.00	STAT	999999	STATE OF WISCONSIN			
				0.00388790	\$239.34	CNTY	16	DOUGLAS COUNTY			
				0.00135760	\$83.58	MUNI	16030	TOWN OF SUPERIOR			
				0.00823060	\$506.68	REG	165663	SCH D OF SUPERIOR			
				0.00028810	\$17.74	VTAE	001700	NORTHWOOD TECHNICAL COLLEGE			
Parcel Total:					\$847.34						

File Number Total:					\$847.34						
--------------------	--	--	--	--	----------	--	--	--	--	--	--

FILE NO: P 1780 *				DATE OF PURCHASE: 06/18/2002				GRANTOR: DOROTHY M BURGER			
LEGAL DESCRIPTION: T47 R15-W S13 NENW				PARCEL NO: TS-030-01134-00				CONTROL NO: 86826			
40	\$69,785.80	0.73186074	\$51,073.49								
				0	\$0.00	STAT	999999	STATE OF WISCONSIN			
				0.00388790	\$198.57	CNTY	16	DOUGLAS COUNTY			
				0.00135760	\$69.34	MUNI	16030	TOWN OF SUPERIOR			
				0.00823060	\$420.37	REG	165663	SCH D OF SUPERIOR			
				0.00028810	\$14.71	VTAE	001700	NORTHWOOD TECHNICAL COLLEGE			
Parcel Total:					\$702.99						

File Number Total:					\$702.99						
--------------------	--	--	--	--	----------	--	--	--	--	--	--



# State of Wisconsin / Department of Natural Resources

Tony Evers , Governor

, Secretary

2/5/2025

## Chapter 70.114 - Aids Payment Worksheet For Tax Year 2024(Payment Year 2025) - Payment Due January 31, 2025

1723 of 7093

FILE NO: P 1819 *		DATE OF PURCHASE: 11/14/2003		GRANTOR: JEFFREY L GERMAN	
LEGAL DESCRIPTION: T47 R14-W S17 PT OF SWNE		PARCEL NO: TS-030-00379-00		CONTROL NO: 89613	
30.04	\$60,255.49	0.73186074	\$44,098.63		
		0	\$0.00	STAT 999999	STATE OF WISCONSIN
		0.00388790	\$171.45	CNTY 16	DOUGLAS COUNTY
		0.00135760	\$59.87	MUNI 16030	TOWN OF SUPERIOR
		0.00823060	\$362.96	REG 165663	SCH D OF SUPERIOR
		0.00028810	\$12.71	VTAE 001700	NORTHWOOD TECHNICAL COLLEGE
Parcel Total:			\$606.99		

LEGAL DESCRIPTION: T47 R14-W S17 NENW		PARCEL NO: TS-030-00381-00		CONTROL NO: 89614	
40	\$58,915.99	0.73186074	\$43,118.30		
		0	\$0.00	STAT 999999	STATE OF WISCONSIN
		0.00388790	\$167.64	CNTY 16	DOUGLAS COUNTY
		0.00135760	\$58.54	MUNI 16030	TOWN OF SUPERIOR
		0.00823060	\$354.89	REG 165663	SCH D OF SUPERIOR
		0.00028810	\$12.42	VTAE 001700	NORTHWOOD TECHNICAL COLLEGE
Parcel Total:			\$593.49		



# State of Wisconsin / Department of Natural Resources

Tony Evers , Governor

, Secretary

2/5/2025

## Chapter 70.114 - Aids Payment Worksheet For Tax Year 2024(Payment Year 2025) - Payment Due January 31, 2025

1724 of 7093

LEGAL DESCRIPTION: T47 R14-W S17 E1/4 OF NWNW	PARCEL NO: TS-030-00381-00	CONTROL NO: 89616
---	----------------------------	-------------------

10	\$14,729.00	0.73186074	\$10,779.57	
----	-------------	------------	-------------	--

0	\$0.00	STAT	999999	STATE OF WISCONSIN
0.00388790	\$41.91	CNTY	16	DOUGLAS COUNTY
0.00135760	\$14.63	MUNI	16030	TOWN OF SUPERIOR
0.00823060	\$88.72	REG	165663	SCH D OF SUPERIOR
0.00028810	\$3.11	VTAE	001700	NORTHWOOD TECHNICAL COLLEGE

Parcel Total:	\$148.37
---------------	----------

LEGAL DESCRIPTION: T47 R14-W S17 E1/4 OF SENW	PARCEL NO: TS-030-00381-00	CONTROL NO: 89617
---	----------------------------	-------------------

10	\$14,729.00	0.73186074	\$10,779.57	
----	-------------	------------	-------------	--

0	\$0.00	STAT	999999	STATE OF WISCONSIN
0.00388790	\$41.91	CNTY	16	DOUGLAS COUNTY
0.00135760	\$14.63	MUNI	16030	TOWN OF SUPERIOR
0.00823060	\$88.72	REG	165663	SCH D OF SUPERIOR
0.00028810	\$3.11	VTAE	001700	NORTHWOOD TECHNICAL COLLEGE

Parcel Total:	\$148.37
---------------	----------

File Number Total:	\$1,497.22
--------------------	------------





# State of Wisconsin / Department of Natural Resources

Tony Evers , Governor

, Secretary

2/5/2025

## Chapter 70.114 - Aids Payment Worksheet For Tax Year 2024(Payment Year 2025) - Payment Due January 31, 2025

1725 of 7093

FILE NO: P 1867 *				DATE OF PURCHASE: 09/12/2005				GRANTOR: PLUM CREEK TIMBERLANDS, LP			
LEGAL DESCRIPTION: T47 R14-W S23 NWNW				PARCEL NO: TS-030-00552-00				CONTROL NO: 93973			
40	\$92,266.78	0.73186074	\$67,526.44								
				0	\$0.00	STAT	999999	STATE OF WISCONSIN			
				0.00388790	\$262.54	CNTY	16	DOUGLAS COUNTY			
				0.00135760	\$91.68	MUNI	16030	TOWN OF SUPERIOR			
				0.00823060	\$555.78	REG	165663	SCH D OF SUPERIOR			
				0.00028810	\$19.45	VTAE	001700	NORTHWOOD TECHNICAL COLLEGE			
Parcel Total:					\$929.45						

File Number Total:					\$929.45						
--------------------	--	--	--	--	----------	--	--	--	--	--	--

FILE NO: P 1903 *				DATE OF PURCHASE: 07/12/2007				GRANTOR: TOM R SATHER			
LEGAL DESCRIPTION: T47 R14-W S34 NWNW				PARCEL NO: TS-030-00862-00				CONTROL NO: 98013			
40	\$73,762.38	0.73186074	\$53,983.79								
				0	\$0.00	STAT	999999	STATE OF WISCONSIN			
				0.00388790	\$209.89	CNTY	16	DOUGLAS COUNTY			
				0.00135760	\$73.29	MUNI	16030	TOWN OF SUPERIOR			
				0.00823060	\$444.32	REG	165663	SCH D OF SUPERIOR			
				0.00028810	\$15.55	VTAE	001700	NORTHWOOD TECHNICAL COLLEGE			
Parcel Total:					\$743.05						

File Number Total:					\$743.05						
--------------------	--	--	--	--	----------	--	--	--	--	--	--



# State of Wisconsin / Department of Natural Resources

Tony Evers , Governor

, Secretary

2/5/2025

## Chapter 70.114 - Aids Payment Worksheet For Tax Year 2024(Payment Year 2025) - Payment Due January 31, 2025

1726 of 7093

FILE NO: PR 40104 *	DATE OF PURCHASE: 04/27/2011	GRANTOR: Douglas County		
LEGAL DESCRIPTION: T47 R14-W S21 PT OF SESW	PARCEL NO:	CONTROL NO: 122463		
5.25	\$13,162.02	0.73186074	\$9,632.77	
	0	\$0.00	STAT 999999	STATE OF WISCONSIN
	0.00388790	\$37.45	CNTY 16	DOUGLAS COUNTY
	0.00135760	\$13.08	MUNI 16030	TOWN OF SUPERIOR
	0.00823060	\$79.28	REG 165663	SCH D OF SUPERIOR
	0.00028810	\$2.78	VTAE 001700	NORTHWOOD TECHNICAL COLLEGE
Parcel Total:		\$132.59		

File Number Total:	\$132.59
--------------------	----------

FILE NO: PR 40146 *	DATE OF PURCHASE: 07/25/2012	GRANTOR: Dennis W Archer		
LEGAL DESCRIPTION: T47 R15-W S12 PT OF SESW	PARCEL NO: TS-030-01126-00	CONTROL NO: 124331		
2.38	\$1,983.33	0.73186074	\$1,451.52	
	0	\$0.00	STAT 999999	STATE OF WISCONSIN
	0.00388790	\$5.64	CNTY 16	DOUGLAS COUNTY
	0.00135760	\$1.97	MUNI 16030	TOWN OF SUPERIOR
	0.00823060	\$11.95	REG 165663	SCH D OF SUPERIOR
	0.00028810	\$0.42	VTAE 001700	NORTHWOOD TECHNICAL COLLEGE
Parcel Total:		\$19.98		

File Number Total:	\$19.98
--------------------	---------



# State of Wisconsin / Department of Natural Resources

Tony Evers , Governor

, Secretary

2/5/2025

## Chapter 70.114 - Aids Payment Worksheet For Tax Year 2024(Payment Year 2025) - Payment Due January 31, 2025

1727 of 7093

FILE NO: PR 40170 *				DATE OF PURCHASE: 07/30/2014				GRANTOR: Rodney Van Horenweder			
LEGAL DESCRIPTION: T47 R14-W S16 PT OF SWSW				PARCEL NO: TS-030-00367-00				CONTROL NO: 125199			
39.87	\$114,093.92	0.73186074	\$83,500.86								
				0	\$0.00	STAT	999999	STATE OF WISCONSIN			
				0.00388790	\$324.65	CNTY	16	DOUGLAS COUNTY			
				0.00135760	\$113.36	MUNI	16030	TOWN OF SUPERIOR			
				0.00823060	\$687.26	REG	165663	SCH D OF SUPERIOR			
				0.00028810	\$24.06	VTAE	001700	NORTHWOOD TECHNICAL COLLEGE			
				0	\$0.00	SEWR	167060	MANITOU FALLS SANITARY DISTRICT			
Parcel Total:				\$1,149.33							

LEGAL DESCRIPTION: T47 R14-W S21 NWNW				PARCEL NO: TS-030-00481-00				CONTROL NO: 125200			
40	\$123,465.22	0.73186074	\$90,359.35								
				0	\$0.00	STAT	999999	STATE OF WISCONSIN			
				0.00388790	\$351.31	CNTY	16	DOUGLAS COUNTY			
				0.00135760	\$122.68	MUNI	16030	TOWN OF SUPERIOR			
				0.00823060	\$743.71	REG	165663	SCH D OF SUPERIOR			
				0.00028810	\$26.03	VTAE	001700	NORTHWOOD TECHNICAL COLLEGE			
				0	\$0.00	SEWR	167060	MANITOU FALLS SANITARY DISTRICT			
Parcel Total:				\$1,243.73							

File Number Total:				\$2,393.06							
--------------------	--	--	--	------------	--	--	--	--	--	--	--



# State of Wisconsin / Department of Natural Resources

Tony Evers , Governor

, Secretary

2/5/2025

## Chapter 70.114 - Aids Payment Worksheet For Tax Year 2024(Payment Year 2025) - Payment Due January 31, 2025

1728 of 7093

FILE NO: PR 40184 *				DATE OF PURCHASE: 10/28/2014				GRANTOR: North Country Holdings, LLC			
LEGAL DESCRIPTION: T47 R15-W S14 PT OF SWNW				PARCEL NO: TS-030-01152-00				CONTROL NO: 125728			
22	\$29,669.81	0.73186074	\$21,714.17								
				0	\$0.00	STAT	999999	STATE OF WISCONSIN			
				0.00388790	\$84.42	CNTY	16	DOUGLAS COUNTY			
				0.00135760	\$29.48	MUNI	16030	TOWN OF SUPERIOR			
				0.00823060	\$178.72	REG	165663	SCH D OF SUPERIOR			
				0.00028810	\$6.26	VTAE	001700	NORTHWOOD TECHNICAL COLLEGE			
				0	\$0.00	SEWR	167060	MANITOU FALLS SANITARY DISTRICT			
Parcel Total:					\$298.88						

LEGAL DESCRIPTION: T47 R15-W S14 PT OF NWSW				PARCEL NO: TS-030-01155-00				CONTROL NO: 125729			
38	\$51,247.86	0.73186074	\$37,506.30								
				0	\$0.00	STAT	999999	STATE OF WISCONSIN			
				0.00388790	\$145.82	CNTY	16	DOUGLAS COUNTY			
				0.00135760	\$50.92	MUNI	16030	TOWN OF SUPERIOR			
				0.00823060	\$308.70	REG	165663	SCH D OF SUPERIOR			
				0.00028810	\$10.81	VTAE	001700	NORTHWOOD TECHNICAL COLLEGE			
				0	\$0.00	SEWR	167060	MANITOU FALLS SANITARY DISTRICT			
Parcel Total:					\$516.25						

File Number Total:					\$815.13						
--------------------	--	--	--	--	----------	--	--	--	--	--	--



# State of Wisconsin / Department of Natural Resources

Tony Evers , Governor

, Secretary

2/5/2025

## Chapter 70.114 - Aids Payment Worksheet For Tax Year 2024(Payment Year 2025) - Payment Due January 31, 2025

1729 of 7093

FILE NO: PR 40295 *				DATE OF PURCHASE: 12/11/2023				GRANTOR: Daniel L Busch			
LEGAL DESCRIPTION: T47 R15-W S13 PT OF NWNW				PARCEL NO: TS0300113500				CONTROL NO: 144263			
23.79	\$14,294.44	0.73186074	\$10,461.54								
				0	\$0.00	STAT	999999	STATE OF WISCONSIN			
				0.00388790	\$40.67	CNTY	16	DOUGLAS COUNTY			
				0.00135760	\$14.20	MUNI	16030	TOWN OF SUPERIOR			
				0.00823060	\$86.10	REG	165663	SCH D OF SUPERIOR			
				0.00028810	\$3.01	VTAE	001700	NORTHWOOD TECHNICAL COLLEGE			
				Parcel Total:	\$143.98						

				File Number Total:	\$143.98						
--	--	--	--	--------------------	----------	--	--	--	--	--	--

FILE NO: W 1390 *				DATE OF PURCHASE: 09/12/2000				GRANTOR: COWETT WISCONSIN			
LEGAL DESCRIPTION: T47 R15-W S06 PT GV LT 1				PARCEL NO: TS-030-01016-00				CONTROL NO: 84824			
20.66	\$16,386.06	0.73186074	\$11,992.31								
				0	\$0.00	STAT	999999	STATE OF WISCONSIN			
				0.00388790	\$46.63	CNTY	16	DOUGLAS COUNTY			
				0.00135760	\$16.28	MUNI	16030	TOWN OF SUPERIOR			
				0.00823060	\$98.70	REG	165663	SCH D OF SUPERIOR			
				0.00028810	\$3.46	VTAE	001700	NORTHWOOD TECHNICAL COLLEGE			
				Parcel Total:	\$165.07						



# State of Wisconsin / Department of Natural Resources

Tony Evers , Governor

, Secretary

2/5/2025

## Chapter 70.114 - Aids Payment Worksheet For Tax Year 2024(Payment Year 2025) - Payment Due January 31, 2025

1730 of 7093

LEGAL DESCRIPTION: T47 R15-W S06 PT GV LT 2	PARCEL NO: TS-030-01017-00	CONTROL NO: 84825
---	----------------------------	-------------------

30.64	\$24,186.73	0.73186074	\$17,701.32	
-------	-------------	------------	-------------	--

0	\$0.00	STAT	999999	STATE OF WISCONSIN
0.00388790	\$68.82	CNTY	16	DOUGLAS COUNTY
0.00135760	\$24.03	MUNI	16030	TOWN OF SUPERIOR
0.00823060	\$145.69	REG	165663	SCH D OF SUPERIOR
0.00028810	\$5.10	VTAE	001700	NORTHWOOD TECHNICAL COLLEGE

Parcel Total:	\$243.64
---------------	----------

LEGAL DESCRIPTION: T47 R15-W S06 PT GV LT 3	PARCEL NO: TS-030-01018-00	CONTROL NO: 84826
---	----------------------------	-------------------

32.11	\$35,111.96	0.73186074	\$25,697.07	
-------	-------------	------------	-------------	--

0	\$0.00	STAT	999999	STATE OF WISCONSIN
0.00388790	\$99.91	CNTY	16	DOUGLAS COUNTY
0.00135760	\$34.89	MUNI	16030	TOWN OF SUPERIOR
0.00823060	\$211.50	REG	165663	SCH D OF SUPERIOR
0.00028810	\$7.40	VTAE	001700	NORTHWOOD TECHNICAL COLLEGE

Parcel Total:	\$353.70
---------------	----------

LEGAL DESCRIPTION: T47 R15-W S06 PT GV LT 4	PARCEL NO: TS-030-01019-00	CONTROL NO: 84827
---	----------------------------	-------------------

35	\$35,111.96	0.73186074	\$25,697.07	
----	-------------	------------	-------------	--

0	\$0.00	STAT	999999	STATE OF WISCONSIN
0.00388790	\$99.91	CNTY	16	DOUGLAS COUNTY
0.00135760	\$34.89	MUNI	16030	TOWN OF SUPERIOR
0.00823060	\$211.50	REG	165663	SCH D OF SUPERIOR
0.00028810	\$7.40	VTAE	001700	NORTHWOOD TECHNICAL COLLEGE

Parcel Total:	\$353.70
---------------	----------



# State of Wisconsin / Department of Natural Resources

Tony Evers , Governor

, Secretary

2/5/2025

## Chapter 70.114 - Aids Payment Worksheet For Tax Year 2024(Payment Year 2025) - Payment Due January 31, 2025

1731 of 7093

LEGAL DESCRIPTION: T47 R15-W S07 PT GV LT 1				PARCEL NO: TS-030-01021-00			CONTROL NO: 84828		
38	\$56,177.71	0.73186074	\$41,114.26	0	\$0.00	STAT	999999	STATE OF WISCONSIN	
				0.00388790	\$159.85	CNTY	16	DOUGLAS COUNTY	
				0.00135760	\$55.82	MUNI	16030	TOWN OF SUPERIOR	
				0.00823060	\$338.40	REG	165663	SCH D OF SUPERIOR	
				0.00028810	\$11.85	VTAE	001700	NORTHWOOD TECHNICAL COLLEGE	
Parcel Total:					\$565.92				

LEGAL DESCRIPTION: T47 R15-W S07 PT GV LT 2				PARCEL NO: TS-030-01021-00			CONTROL NO: 84829		
34	\$53,053.16	0.73186074	\$38,827.53	0	\$0.00	STAT	999999	STATE OF WISCONSIN	
				0.00388790	\$150.96	CNTY	16	DOUGLAS COUNTY	
				0.00135760	\$52.71	MUNI	16030	TOWN OF SUPERIOR	
				0.00823060	\$319.57	REG	165663	SCH D OF SUPERIOR	
				0.00028810	\$11.19	VTAE	001700	NORTHWOOD TECHNICAL COLLEGE	
Parcel Total:					\$534.43				

LEGAL DESCRIPTION: T47 R15-W S07 PT GV LT 3				PARCEL NO: TS-030-01023-00			CONTROL NO: 84830		
33	\$51,498.02	0.73186074	\$37,689.38	0	\$0.00	STAT	999999	STATE OF WISCONSIN	
				0.00388790	\$146.53	CNTY	16	DOUGLAS COUNTY	
				0.00135760	\$51.17	MUNI	16030	TOWN OF SUPERIOR	
				0.00823060	\$310.21	REG	165663	SCH D OF SUPERIOR	
				0.00028810	\$10.86	VTAE	001700	NORTHWOOD TECHNICAL COLLEGE	
Parcel Total:					\$518.77				



# State of Wisconsin / Department of Natural Resources

Tony Evers , Governor

, Secretary

2/5/2025

## Chapter 70.114 - Aids Payment Worksheet For Tax Year 2024(Payment Year 2025) - Payment Due January 31, 2025

1732 of 7093

LEGAL DESCRIPTION: T47 R15-W S07 PT GV LT 4				PARCEL NO: TS-030-01024-00				CONTROL NO: 84831	
37	\$57,739.99	0.73186074	\$42,257.63	0	\$0.00	STAT	999999	STATE OF WISCONSIN	
		0.00388790	\$164.29			CNTY	16	DOUGLAS COUNTY	
		0.00135760	\$57.37			MUNI	16030	TOWN OF SUPERIOR	
		0.00823060	\$347.81			REG	165663	SCH D OF SUPERIOR	
		0.00028810	\$12.17			VTAE	001700	NORTHWOOD TECHNICAL COLLEGE	
Parcel Total:				\$581.64					

LEGAL DESCRIPTION: T47 R15-W S08 PT OF NENW				PARCEL NO: TS-030-01033-00				CONTROL NO: 84832	
7.64	\$10,925.23	0.73186074	\$7,995.74	0	\$0.00	STAT	999999	STATE OF WISCONSIN	
		0.00388790	\$31.09			CNTY	16	DOUGLAS COUNTY	
		0.00135760	\$10.86			MUNI	16030	TOWN OF SUPERIOR	
		0.00823060	\$65.81			REG	165663	SCH D OF SUPERIOR	
		0.00028810	\$2.30			VTAE	001700	NORTHWOOD TECHNICAL COLLEGE	
Parcel Total:				\$110.06					

LEGAL DESCRIPTION: T47 R15-W S08 PT OF NWNW				PARCEL NO: TS-030-01035-00				CONTROL NO: 84833	
31	\$29,647.56	0.73186074	\$21,697.89	0	\$0.00	STAT	999999	STATE OF WISCONSIN	
		0.00388790	\$84.36			CNTY	16	DOUGLAS COUNTY	
		0.00135760	\$29.46			MUNI	16030	TOWN OF SUPERIOR	
		0.00823060	\$178.59			REG	165663	SCH D OF SUPERIOR	
		0.00028810	\$6.25			VTAE	001700	NORTHWOOD TECHNICAL COLLEGE	
Parcel Total:				\$298.66					





State of Wisconsin / Department of Natural Resources

Tony Evers , Governor

, Secretary

2/5/2025

**Chapter 70.114 - Aids Payment Worksheet For Tax Year 2024(Payment Year 2025) - Payment Due  
January 31, 2025**

1733 of 7093

LEGAL DESCRIPTION: T47 R15-W S08 SWNW	PARCEL NO: TS-030-01036-00	CONTROL NO: 84834
---------------------------------------	----------------------------	-------------------

40      \$29,647.56      0.73186074      \$21,697.89

0      \$0.00      STAT      999999      STATE OF WISCONSIN

0.00388790      \$84.36      CNTY      16      DOUGLAS COUNTY

0.00135760      \$29.46      MUNI      16030      TOWN OF SUPERIOR

0.00823060      \$178.59      REG      165663      SCH D OF SUPERIOR

0.00028810      \$6.25      VTAE      001700      NORTHWOOD TECHNICAL COLLEGE

Parcel Total:      \$298.66

File Number Total:      \$4,024.25

Municipality Total:      \$79,804.58



# State of Wisconsin / Department of Natural Resources

Tony Evers , Governor

, Secretary

2/5/2025

## Chapter 70.114 - Aids Payment Worksheet For Tax Year 2024(Payment Year 2025) - Payment Due January 31, 2025

1734 of 7093

DETAIL FOR TOWN OF WASCOTT, DOUGLAS COUNTY

Acres	Est. Adjust. Purch. Price	Level of Assessment	Adjusted Local Value	Net Gen. Tax Rate	Calc. Aid Pay Amount	Taxing Jurisdiction Type	Code	Description
FILE NO: P 1631 B			DATE OF PURCHASE: 10/31/1995			GRANTOR: WISCONSIN CENTRAL LIMITED		
LEGAL DESCRIPTION: T43 R11-W S18 PT OF NWSW				PARCEL NO: 76580		CONTROL NO: 76580		
3.05	\$5,195.43	0.56248041	\$2,922.33					
				0	\$0.00	STAT	999999	STATE OF WISCONSIN
				0.00534590	\$15.62	CNTY	16	DOUGLAS COUNTY
				0.00236130	\$6.90	MUNI	16032	TOWN OF WASCOTT
				0.00546560	\$15.97	REG	653654	SCH D OF NORTHWOOD (MINONG)
				0.00039610	\$1.16	VTAE	001700	NORTHWOOD TECHNICAL COLLEGE
<b>Parcel Total:</b>					<b>\$39.65</b>			

LEGAL DESCRIPTION: T43 R11-W S18 PT OF SWSW				PARCEL NO: 76581		CONTROL NO: 76581		
3.05	\$5,195.43	0.56248041	\$2,922.33					
				0	\$0.00	STAT	999999	STATE OF WISCONSIN
				0.00534590	\$15.62	CNTY	16	DOUGLAS COUNTY
				0.00236130	\$6.90	MUNI	16032	TOWN OF WASCOTT
				0.00546560	\$15.97	REG	653654	SCH D OF NORTHWOOD (MINONG)
				0.00039610	\$1.16	VTAE	001700	NORTHWOOD TECHNICAL COLLEGE
<b>Parcel Total:</b>					<b>\$39.65</b>			



# State of Wisconsin / Department of Natural Resources

Tony Evers , Governor

, Secretary

2/5/2025

## Chapter 70.114 - Aids Payment Worksheet For Tax Year 2024(Payment Year 2025) - Payment Due January 31, 2025

1735 of 7093

LEGAL DESCRIPTION: T43 R11-W S19 PT OF NWNW				PARCEL NO: 76582				CONTROL NO: 76582	
3.01	\$5,127.37	0.56248041	\$2,884.05	0	\$0.00	STAT	999999	STATE OF WISCONSIN	
				0.00534590	\$15.42	CNTY	16	DOUGLAS COUNTY	
				0.00236130	\$6.81	MUNI	16032	TOWN OF WASCOTT	
				0.00546560	\$15.76	REG	653654	SCH D OF NORTHWOOD (MINONG)	
				0.00039610	\$1.14	VTAE	001700	NORTHWOOD TECHNICAL COLLEGE	
Parcel Total:				\$39.13					

LEGAL DESCRIPTION: T43 R11-W S19 PT OF SWNW				PARCEL NO: 76583				CONTROL NO: 76583	
3.01	\$5,127.37	0.56248041	\$2,884.05	0	\$0.00	STAT	999999	STATE OF WISCONSIN	
				0.00534590	\$15.42	CNTY	16	DOUGLAS COUNTY	
				0.00236130	\$6.81	MUNI	16032	TOWN OF WASCOTT	
				0.00546560	\$15.76	REG	653654	SCH D OF NORTHWOOD (MINONG)	
				0.00039610	\$1.14	VTAE	001700	NORTHWOOD TECHNICAL COLLEGE	
Parcel Total:				\$39.13					

LEGAL DESCRIPTION: T43 R11-W S19 PT OF NWSW				PARCEL NO: 76584				CONTROL NO: 76584	
3.01	\$5,127.37	0.56248041	\$2,884.05	0	\$0.00	STAT	999999	STATE OF WISCONSIN	
				0.00534590	\$15.42	CNTY	16	DOUGLAS COUNTY	
				0.00236130	\$6.81	MUNI	16032	TOWN OF WASCOTT	
				0.00546560	\$15.76	REG	653654	SCH D OF NORTHWOOD (MINONG)	
				0.00039610	\$1.14	VTAE	001700	NORTHWOOD TECHNICAL COLLEGE	
Parcel Total:				\$39.13					



# State of Wisconsin / Department of Natural Resources

Tony Evers , Governor

, Secretary

2/5/2025

## Chapter 70.114 - Aids Payment Worksheet For Tax Year 2024(Payment Year 2025) - Payment Due January 31, 2025

1736 of 7093

LEGAL DESCRIPTION: T43 R11-W S19 PT OF SWSW				PARCEL NO: 76585				CONTROL NO: 76585			
1.61	\$5,127.37	0.56248041	\$2,884.05								
				0	\$0.00	STAT	999999	STATE OF WISCONSIN			
				0.00534590	\$15.42	CNTY	16	DOUGLAS COUNTY			
				0.00236130	\$6.81	MUNI	16032	TOWN OF WASCOTT			
				0.00546560	\$15.76	REG	653654	SCH D OF NORTHWOOD (MINONG)			
				0.00039610	\$1.14	VTAE	001700	NORTHWOOD TECHNICAL COLLEGE			
Parcel Total:					\$39.13						

LEGAL DESCRIPTION: T43 R11-W S30 PT OF SWNW				PARCEL NO: 76586				CONTROL NO: 76586			
0.01	\$15.12	0.56248041	\$8.51								
				0	\$0.00	STAT	999999	STATE OF WISCONSIN			
				0.00534590	\$0.05	CNTY	16	DOUGLAS COUNTY			
				0.00236130	\$0.02	MUNI	16032	TOWN OF WASCOTT			
				0.00546560	\$0.05	REG	653654	SCH D OF NORTHWOOD (MINONG)			
				0.00039610	\$0.00	VTAE	001700	NORTHWOOD TECHNICAL COLLEGE			
Parcel Total:					\$0.12						

LEGAL DESCRIPTION: T43 R12-W S12 PT GV LT 1				PARCEL NO: 76587				CONTROL NO: 76587			
0.1	\$166.37	0.56248041	\$93.58								
				0	\$0.00	STAT	999999	STATE OF WISCONSIN			
				0.00534590	\$0.50	CNTY	16	DOUGLAS COUNTY			
				0.00236130	\$0.22	MUNI	16032	TOWN OF WASCOTT			
				0.00546560	\$0.51	REG	653654	SCH D OF NORTHWOOD (MINONG)			
				0.00039610	\$0.04	VTAE	001700	NORTHWOOD TECHNICAL COLLEGE			
Parcel Total:					\$1.27						



# State of Wisconsin / Department of Natural Resources

Tony Evers , Governor

, Secretary

2/5/2025

## Chapter 70.114 - Aids Payment Worksheet For Tax Year 2024(Payment Year 2025) - Payment Due January 31, 2025

1737 of 7093

LEGAL DESCRIPTION: T43 R12-W S25 PT OF SENE				PARCEL NO: 76588				CONTROL NO: 76588	
1.72	\$2,926.68	0.56248041	\$1,646.20	0	\$0.00	STAT	999999	STATE OF WISCONSIN	
				0.00534590	\$8.80	CNTY	16	DOUGLAS COUNTY	
				0.00236130	\$3.89	MUNI	16032	TOWN OF WASCOTT	
				0.00546560	\$9.00	REG	653654	SCH D OF NORTHWOOD (MINONG)	
				0.00039610	\$0.65	VTAE	001700	NORTHWOOD TECHNICAL COLLEGE	
Parcel Total:				\$22.34					

LEGAL DESCRIPTION: T43 R12-W S25 PT OF NESE				PARCEL NO: 76589				CONTROL NO: 76589	
1.72	\$2,926.68	0.56248041	\$1,646.20	0	\$0.00	STAT	999999	STATE OF WISCONSIN	
				0.00534590	\$8.80	CNTY	16	DOUGLAS COUNTY	
				0.00236130	\$3.89	MUNI	16032	TOWN OF WASCOTT	
				0.00546560	\$9.00	REG	653654	SCH D OF NORTHWOOD (MINONG)	
				0.00039610	\$0.65	VTAE	001700	NORTHWOOD TECHNICAL COLLEGE	
Parcel Total:				\$22.34					

LEGAL DESCRIPTION: T43 R12-W S25 PT OF SESE				PARCEL NO: 76590				CONTROL NO: 76590	
5.62	\$9,574.12	0.56248041	\$5,385.25	0	\$0.00	STAT	999999	STATE OF WISCONSIN	
				0.00534590	\$28.79	CNTY	16	DOUGLAS COUNTY	
				0.00236130	\$12.72	MUNI	16032	TOWN OF WASCOTT	
				0.00546560	\$29.43	REG	653654	SCH D OF NORTHWOOD (MINONG)	
				0.00039610	\$2.13	VTAE	001700	NORTHWOOD TECHNICAL COLLEGE	
Parcel Total:				\$73.07					



# State of Wisconsin / Department of Natural Resources

Tony Evers , Governor

, Secretary

2/5/2025

## Chapter 70.114 - Aids Payment Worksheet For Tax Year 2024(Payment Year 2025) - Payment Due January 31, 2025

1738 of 7093

LEGAL DESCRIPTION: T43 R12-W S36 PT OF NENE				PARCEL NO: 76591	CONTROL NO: 76591			
6.05	\$10,307.68	0.56248041	\$5,797.87					
				0	\$0.00	STAT	999999	STATE OF WISCONSIN
				0.00534590	\$31.00	CNTY	16	DOUGLAS COUNTY
				0.00236130	\$13.69	MUNI	16032	TOWN OF WASCOTT
				0.00546560	\$31.69	REG	653654	SCH D OF NORTHWOOD (MINONG)
				0.00039610	\$2.30	VTAE	001700	NORTHWOOD TECHNICAL COLLEGE
Parcel Total:					\$78.68			

LEGAL DESCRIPTION: T43 R12-W S36 PT OF SENE				PARCEL NO: 76592	CONTROL NO: 76592			
3	\$5,112.25	0.56248041	\$2,875.54					
				0	\$0.00	STAT	999999	STATE OF WISCONSIN
				0.00534590	\$15.37	CNTY	16	DOUGLAS COUNTY
				0.00236130	\$6.79	MUNI	16032	TOWN OF WASCOTT
				0.00546560	\$15.72	REG	653654	SCH D OF NORTHWOOD (MINONG)
				0.00039610	\$1.14	VTAE	001700	NORTHWOOD TECHNICAL COLLEGE
Parcel Total:					\$39.02			

LEGAL DESCRIPTION: T43 R12-W S36 PT OF NESE				PARCEL NO: 76593	CONTROL NO: 76593			
3	\$5,112.25	0.56248041	\$2,875.54					
				0	\$0.00	STAT	999999	STATE OF WISCONSIN
				0.00534590	\$15.37	CNTY	16	DOUGLAS COUNTY
				0.00236130	\$6.79	MUNI	16032	TOWN OF WASCOTT
				0.00546560	\$15.72	REG	653654	SCH D OF NORTHWOOD (MINONG)
				0.00039610	\$1.14	VTAE	001700	NORTHWOOD TECHNICAL COLLEGE
Parcel Total:					\$39.02			



# State of Wisconsin / Department of Natural Resources

Tony Evers , Governor

, Secretary

2/5/2025

## Chapter 70.114 - Aids Payment Worksheet For Tax Year 2024(Payment Year 2025) - Payment Due January 31, 2025

1739 of 7093

LEGAL DESCRIPTION: T43 R12-W S36 PT OF SESE	PARCEL NO: 76594	CONTROL NO: 76594
---	------------------	-------------------

3	\$5,112.25	0.56248041	\$2,875.54	
---	------------	------------	------------	--

0	\$0.00	STAT	999999	STATE OF WISCONSIN
0.00534590	\$15.37	CNTY	16	DOUGLAS COUNTY
0.00236130	\$6.79	MUNI	16032	TOWN OF WASCOTT
0.00546560	\$15.72	REG	653654	SCH D OF NORTHWOOD (MINONG)
0.00039610	\$1.14	VTAE	001700	NORTHWOOD TECHNICAL COLLEGE

Parcel Total:	\$39.02
---------------	---------

File Number Total:	\$550.70
--------------------	----------

FILE NO: PR 40015 *	DATE OF PURCHASE: 09/11/1997	GRANTOR: Town Of Wascott
---------------------	------------------------------	--------------------------

LEGAL DESCRIPTION: T43 R12-W S25 PT OF SESE	PARCEL NO:	CONTROL NO: 103860
---	------------	--------------------

0.97	\$242.02	0.56248041	\$136.13	
------	----------	------------	----------	--

0	\$0.00	STAT	999999	STATE OF WISCONSIN
0.00534590	\$0.73	CNTY	16	DOUGLAS COUNTY
0.00236130	\$0.32	MUNI	16032	TOWN OF WASCOTT
0.00546560	\$0.74	REG	653654	SCH D OF NORTHWOOD (MINONG)
0.00039610	\$0.05	VTAE	001700	NORTHWOOD TECHNICAL COLLEGE

Parcel Total:	\$1.84
---------------	--------



# State of Wisconsin / Department of Natural Resources

Tony Evers , Governor

, Secretary

2/5/2025

## Chapter 70.114 - Aids Payment Worksheet For Tax Year 2024(Payment Year 2025) - Payment Due January 31, 2025

1740 of 7093

LEGAL DESCRIPTION: T43 R12-W S36 PT OF NENE	PARCEL NO:	CONTROL NO: 103861
---	------------	--------------------

0.98	\$242.03	0.56248041	\$136.14
------	----------	------------	----------

0	\$0.00	STAT	999999	STATE OF WISCONSIN
0.00534590	\$0.73	CNTY	16	DOUGLAS COUNTY
0.00236130	\$0.32	MUNI	16032	TOWN OF WASCOTT
0.00546560	\$0.74	REG	653654	SCH D OF NORTHWOOD (MINONG)
0.00039610	\$0.05	VTAE	001700	NORTHWOOD TECHNICAL COLLEGE

Parcel Total:	\$1.84
---------------	--------

File Number Total:	\$3.68
--------------------	--------

FILE NO: WR 70031 *	DATE OF PURCHASE: 07/29/2010	GRANTOR: The Conservation Fund (Wausa
---------------------	------------------------------	---------------------------------------

LEGAL DESCRIPTION: T43 R12-W S32 NWSW	PARCEL NO: WA-032-01572-00	CONTROL NO: 116587
---------------------------------------	----------------------------	--------------------

38.85	\$67,336.25	0.56248041	\$37,875.32
-------	-------------	------------	-------------

0	\$0.00	STAT	999999	STATE OF WISCONSIN
0.00534590	\$202.48	CNTY	16	DOUGLAS COUNTY
0.00236130	\$89.44	MUNI	16032	TOWN OF WASCOTT
0.00546560	\$207.01	REG	653654	SCH D OF NORTHWOOD (MINONG)
0.00039610	\$15.00	VTAE	001700	NORTHWOOD TECHNICAL COLLEGE

Parcel Total:	\$513.93
---------------	----------





# State of Wisconsin / Department of Natural Resources

Tony Evers , Governor

, Secretary

2/5/2025

## Chapter 70.114 - Aids Payment Worksheet For Tax Year 2024(Payment Year 2025) - Payment Due January 31, 2025

1741 of 7093

LEGAL DESCRIPTION: T43 R12-W S32 SWSW	PARCEL NO: WA-032-01573-00	CONTROL NO: 116588
---------------------------------------	----------------------------	--------------------

40	\$69,329.47	0.56248041	\$38,996.47
----	-------------	------------	-------------

0	\$0.00	STAT	999999	STATE OF WISCONSIN
0.00534590	\$208.47	CNTY	16	DOUGLAS COUNTY
0.00236130	\$92.08	MUNI	16032	TOWN OF WASCOTT
0.00546560	\$213.14	REG	653654	SCH D OF NORTHWOOD (MINONG)
0.00039610	\$15.45	VTAE	001700	NORTHWOOD TECHNICAL COLLEGE

Parcel Total:	\$529.14
---------------	----------

LEGAL DESCRIPTION: T43 R12-W S32 NWSE	PARCEL NO: WA-032-01576-00	CONTROL NO: 116589
---------------------------------------	----------------------------	--------------------

30.1	\$52,170.43	0.56248041	\$29,344.84
------	-------------	------------	-------------

0	\$0.00	STAT	999999	STATE OF WISCONSIN
0.00534590	\$156.88	CNTY	16	DOUGLAS COUNTY
0.00236130	\$69.29	MUNI	16032	TOWN OF WASCOTT
0.00546560	\$160.39	REG	653654	SCH D OF NORTHWOOD (MINONG)
0.00039610	\$11.62	VTAE	001700	NORTHWOOD TECHNICAL COLLEGE

Parcel Total:	\$398.18
---------------	----------

LEGAL DESCRIPTION: T43 R12-W S32 PT OF SWSE	PARCEL NO: WA-032-01577-00	CONTROL NO: 116590
---	----------------------------	--------------------

16.6	\$28,771.73	0.56248041	\$16,183.54
------	-------------	------------	-------------

0	\$0.00	STAT	999999	STATE OF WISCONSIN
0.00534590	\$86.52	CNTY	16	DOUGLAS COUNTY
0.00236130	\$38.21	MUNI	16032	TOWN OF WASCOTT
0.00546560	\$88.45	REG	653654	SCH D OF NORTHWOOD (MINONG)
0.00039610	\$6.41	VTAE	001700	NORTHWOOD TECHNICAL COLLEGE

Parcel Total:	\$219.59
---------------	----------



# State of Wisconsin / Department of Natural Resources

Tony Evers , Governor

, Secretary

2/5/2025

## Chapter 70.114 - Aids Payment Worksheet For Tax Year 2024(Payment Year 2025) - Payment Due January 31, 2025

1742 of 7093

File Number Total: \$1,660.84

FILE NO: WR 70087 \*

DATE OF PURCHASE: 10/26/1994

GRANTOR: MOSINEE PAPER MILLS COMPANY

LEGAL DESCRIPTION: T43 R12-W S32 SESW

PARCEL NO: WA-032-01574-00

CONTROL NO: 135774

40 \$19,359.82 0.56248041 \$10,889.52

0 \$0.00 STAT 999999 STATE OF WISCONSIN

0.00534590 \$58.21 CNTY 16 DOUGLAS COUNTY

0.00236130 \$25.71 MUNI 16032 TOWN OF WASCOTT

0.00546560 \$59.52 REG 653654 SCH D OF NORTHWOOD (MINONG)

0.00039610 \$4.31 VTAE 001700 NORTHWOOD TECHNICAL COLLEGE

Parcel Total: \$147.75

LEGAL DESCRIPTION: T43 R12-W S32 NESW

PARCEL NO: WA-032-01571-00

CONTROL NO: 135775

40 \$3,871.96 0.56248041 \$2,177.90

0 \$0.00 STAT 999999 STATE OF WISCONSIN

0.00534590 \$11.64 CNTY 16 DOUGLAS COUNTY

0.00236130 \$5.14 MUNI 16032 TOWN OF WASCOTT

0.00546560 \$11.90 REG 653654 SCH D OF NORTHWOOD (MINONG)

0.00039610 \$0.86 VTAE 001700 NORTHWOOD TECHNICAL COLLEGE

Parcel Total: \$29.54

File Number Total: \$177.29

Municipality Total: \$2,392.51



# State of Wisconsin / Department of Natural Resources

Tony Evers , Governor

, Secretary

2/5/2025

## Chapter 70.114 - Aids Payment Worksheet For Tax Year 2024(Payment Year 2025) - Payment Due January 31, 2025

1743 of 7093

DETAIL FOR VILLAGE OF OLIVER, DOUGLAS COUNTY

Acres	Est. Adjust. Purch. Price	Level of Assessment	Adjusted Local Value	Net Gen. Tax Rate	Calc. Aid Pay Amount	Taxing Jurisdiction Type	Code	Description
FILE NO: FM 10169 *			DATE OF PURCHASE: 11/16/2012			GRANTOR: Kevin D Hughes		
LEGAL DESCRIPTION: T48 R15-W S12 RIVERSIDE DIVISION OF OL				PARCEL NO: OL-165-02237-00		CONTROL NO: 125123		
0.25	\$14,033.14	0.55861203	\$7,839.08					
				0	\$0.00	STAT	999999	STATE OF WISCONSIN
				0.00510040	\$39.98	CNTY	16	DOUGLAS COUNTY
				0.002832	\$22.20	MUNI	16165	VILLAGE OF OLIVER
				0.01099040	\$86.15	REG	165663	SCH D OF SUPERIOR
				0.00038470	\$3.02	VTAE	001700	NORTHWOOD TECHNICAL COLLEGE
Parcel Total:					\$151.35			

LEGAL DESCRIPTION: T48 R15-W S12 RIVERSIDE DIVISION OF OL				PARCEL NO: OL-165-02224-00		CONTROL NO: 125124		
0.41	\$21,309.58	0.55861203	\$11,903.79					
				0	\$0.00	STAT	999999	STATE OF WISCONSIN
				0.00510040	\$60.71	CNTY	16	DOUGLAS COUNTY
				0.002832	\$33.71	MUNI	16165	VILLAGE OF OLIVER
				0.01099040	\$130.83	REG	165663	SCH D OF SUPERIOR
				0.00038470	\$4.58	VTAE	001700	NORTHWOOD TECHNICAL COLLEGE
Parcel Total:					\$229.83			



# State of Wisconsin / Department of Natural Resources

Tony Evers , Governor

, Secretary

2/5/2025

## Chapter 70.114 - Aids Payment Worksheet For Tax Year 2024(Payment Year 2025) - Payment Due January 31, 2025

1744 of 7093

LEGAL DESCRIPTION: T48 R15-W S12 RIVERSIDE DIVISION OF OL      PARCEL NO: OL-165-02226-00      CONTROL NO: 125125

0.39      \$20,789.84      0.55861203      \$11,613.45

0      \$0.00      STAT      999999      STATE OF WISCONSIN

0.00510040      \$59.23      CNTY      16      DOUGLAS COUNTY

0.002832      \$32.89      MUNI      16165      VILLAGE OF OLIVER

0.01099040      \$127.64      REG      165663      SCH D OF SUPERIOR

0.00038470      \$4.47      VTAE      001700      NORTHWOOD TECHNICAL COLLEGE

Parcel Total:      \$224.23

LEGAL DESCRIPTION: T48 R15-W S12 RIVERSIDE DIVISION OF OL      PARCEL NO: OL-165-02235-00      CONTROL NO: 125126

0.26      \$26,477.80      0.55861203      \$14,790.82

0      \$0.00      STAT      999999      STATE OF WISCONSIN

0.00510040      \$75.44      CNTY      16      DOUGLAS COUNTY

0.002832      \$41.89      MUNI      16165      VILLAGE OF OLIVER

0.01099040      \$162.56      REG      165663      SCH D OF SUPERIOR

0.00038470      \$5.69      VTAE      001700      NORTHWOOD TECHNICAL COLLEGE

Parcel Total:      \$285.58

LEGAL DESCRIPTION: T48 R15-W S12 RIVERSIDE DIVISION OF OL      PARCEL NO: OL-165-02236-00      CONTROL NO: 125127

0.29      \$29,532.94      0.55861203      \$16,497.45

0      \$0.00      STAT      999999      STATE OF WISCONSIN

0.00510040      \$84.14      CNTY      16      DOUGLAS COUNTY

0.002832      \$46.72      MUNI      16165      VILLAGE OF OLIVER

0.01099040      \$181.31      REG      165663      SCH D OF SUPERIOR

0.00038470      \$6.35      VTAE      001700      NORTHWOOD TECHNICAL COLLEGE

Parcel Total:      \$318.52



# State of Wisconsin / Department of Natural Resources

Tony Evers , Governor

, Secretary

2/5/2025

Chapter 70.114 - Aids Payment Worksheet For Tax Year 2024(Payment Year 2025) - Payment Due  
January 31, 2025

1745 of 7093

File Number Total: \$1,209.51

Municipality Total: \$1,209.51



# State of Wisconsin / Department of Natural Resources

Tony Evers , Governor

, Secretary

2/5/2025

## Chapter 70.114 - Aids Payment Worksheet For Tax Year 2024(Payment Year 2025) - Payment Due January 31, 2025

1746 of 7093

DETAIL FOR CITY OF SUPERIOR, DOUGLAS COUNTY

Acres	Est. Adjust. Purch. Price	Level of Assessment	Adjusted Local Value	Net Gen. Tax Rate	Calc. Aid Pay Amount	Taxing Jurisdiction Type	Code	Description
FILE NO: FM 10120 *			DATE OF PURCHASE: 06/20/2011			GRANTOR: The Nature Conservancy (TNC)		
LEGAL DESCRIPTION: T49 R14-W S19 GOV LOT 4				PARCEL NO: 09-809-05520-00		CONTROL NO: 122080		
1.32	\$7,257.03	0.90593201	\$6,574.38					
				0	\$0.00	STAT	999999	STATE OF WISCONSIN
				0.003052	\$20.06	CNTY	16	DOUGLAS COUNTY
				0.00465870	\$30.63	MUNI	16281	CITY OF SUPERIOR
				0.00688980	\$45.30	REG	165663	SCH D OF SUPERIOR
				0.00024120	\$1.59	VTAE	001700	NORTHWOOD TECHNICAL COLLEGE
Parcel Total:					\$97.58			

LEGAL DESCRIPTION: T49 R14-W S19 GOV LOT 5				PARCEL NO: 09-809-05520-00		CONTROL NO: 122081		
5.57	\$30,622.48	0.90593201	\$27,741.89					
				0	\$0.00	STAT	999999	STATE OF WISCONSIN
				0.003052	\$84.67	CNTY	16	DOUGLAS COUNTY
				0.00465870	\$129.24	MUNI	16281	CITY OF SUPERIOR
				0.00688980	\$191.14	REG	165663	SCH D OF SUPERIOR
				0.00024120	\$6.69	VTAE	001700	NORTHWOOD TECHNICAL COLLEGE
Parcel Total:					\$411.74			



# State of Wisconsin / Department of Natural Resources

Tony Evers , Governor

, Secretary

2/5/2025

## Chapter 70.114 - Aids Payment Worksheet For Tax Year 2024(Payment Year 2025) - Payment Due January 31, 2025

1747 of 7093

LEGAL DESCRIPTION: T49 R14-W S30 GOV LOT 1				PARCEL NO: 09-809-05520-00			CONTROL NO: 122082		
16.7	\$91,812.48	0.90593201	\$83,175.87	0	\$0.00	STAT	999999	STATE OF WISCONSIN	
				0.003052	\$253.85	CNTY	16	DOUGLAS COUNTY	
				0.00465870	\$387.49	MUNI	16281	CITY OF SUPERIOR	
				0.00688980	\$573.07	REG	165663	SCH D OF SUPERIOR	
				0.00024120	\$20.06	VTAE	001700	NORTHWOOD TECHNICAL COLLEGE	
Parcel Total:				\$1,234.47					

LEGAL DESCRIPTION: T49 R14-W S30 GOV LOT 3				PARCEL NO: 09-809-05540-00			CONTROL NO: 122083		
7.45	\$40,958.27	0.90593201	\$37,105.40	0	\$0.00	STAT	999999	STATE OF WISCONSIN	
				0.003052	\$113.24	CNTY	16	DOUGLAS COUNTY	
				0.00465870	\$172.86	MUNI	16281	CITY OF SUPERIOR	
				0.00688980	\$255.65	REG	165663	SCH D OF SUPERIOR	
				0.00024120	\$8.95	VTAE	001700	NORTHWOOD TECHNICAL COLLEGE	
Parcel Total:				\$550.70					

LEGAL DESCRIPTION: T49 R15-W S24 GOV LOT 1				PARCEL NO: 09-809-05520-00			CONTROL NO: 122084		
9.74	\$53,548.12	0.90593201	\$48,510.95	0	\$0.00	STAT	999999	STATE OF WISCONSIN	
				0.003052	\$148.05	CNTY	16	DOUGLAS COUNTY	
				0.00465870	\$226.00	MUNI	16281	CITY OF SUPERIOR	
				0.00688980	\$334.23	REG	165663	SCH D OF SUPERIOR	
				0.00024120	\$11.70	VTAE	001700	NORTHWOOD TECHNICAL COLLEGE	
Parcel Total:				\$719.98					



# State of Wisconsin / Department of Natural Resources

Tony Evers , Governor

, Secretary

2/5/2025

## Chapter 70.114 - Aids Payment Worksheet For Tax Year 2024(Payment Year 2025) - Payment Due January 31, 2025

1748 of 7093

LEGAL DESCRIPTION: T49 R15-W S24 GOV LOT 2				PARCEL NO: 09-809-05520-00			CONTROL NO: 122085	
27.47	\$151,023.28	0.90593201	\$136,816.83	0	\$0.00	STAT	999999	STATE OF WISCONSIN
				0.003052	\$417.56	CNTY	16	DOUGLAS COUNTY
				0.00465870	\$637.39	MUNI	16281	CITY OF SUPERIOR
				0.00688980	\$942.65	REG	165663	SCH D OF SUPERIOR
				0.00024120	\$33.00	VTAE	001700	NORTHWOOD TECHNICAL COLLEGE
Parcel Total:				\$2,030.60				

LEGAL DESCRIPTION: T49 R15-W S24 SESE				PARCEL NO: 09-809-05520-00			CONTROL NO: 122086	
45.83	\$251,962.04	0.90593201	\$228,260.48	0	\$0.00	STAT	999999	STATE OF WISCONSIN
				0.003052	\$696.64	CNTY	16	DOUGLAS COUNTY
				0.00465870	\$1,063.39	MUNI	16281	CITY OF SUPERIOR
				0.00688980	\$1,572.68	REG	165663	SCH D OF SUPERIOR
				0.00024120	\$55.06	VTAE	001700	NORTHWOOD TECHNICAL COLLEGE
Parcel Total:				\$3,387.77				

LEGAL DESCRIPTION: T49 R15-W S25 NENE				PARCEL NO: 09-809-05520-00 & 05540			CONTROL NO: 122100	
44.51	\$244,705.00	0.90593201	\$221,686.09	0	\$0.00	STAT	999999	STATE OF WISCONSIN
				0.003052	\$676.58	CNTY	16	DOUGLAS COUNTY
				0.00465870	\$1,032.77	MUNI	16281	CITY OF SUPERIOR
				0.00688980	\$1,527.38	REG	165663	SCH D OF SUPERIOR
				0.00024120	\$53.48	VTAE	001700	NORTHWOOD TECHNICAL COLLEGE
Parcel Total:				\$3,290.21				





# State of Wisconsin / Department of Natural Resources

Tony Evers , Governor

, Secretary

2/5/2025

## Chapter 70.114 - Aids Payment Worksheet For Tax Year 2024(Payment Year 2025) - Payment Due January 31, 2025

1749 of 7093

LEGAL DESCRIPTION: T49 R15-W S25 NWNE				PARCEL NO: 09-809-05520-00 & 05540				CONTROL NO: 122101	
45.15	\$248,223.57	0.90593201	\$224,873.68						
				0	\$0.00	STAT	999999	STATE OF WISCONSIN	
				0.003052	\$686.31	CNTY	16	DOUGLAS COUNTY	
				0.00465870	\$1,047.62	MUNI	16281	CITY OF SUPERIOR	
				0.00688980	\$1,549.34	REG	165663	SCH D OF SUPERIOR	
				0.00024120	\$54.24	VTAE	001700	NORTHWOOD TECHNICAL COLLEGE	
Parcel Total:					\$3,337.51				

LEGAL DESCRIPTION: T49 R15-W S25 GOV LOT 1				PARCEL NO: 09-809-05520-00, 05540 & 05500				CONTROL NO: 122102	
9.81	\$53,932.96	0.90593201	\$48,859.59						
				0	\$0.00	STAT	999999	STATE OF WISCONSIN	
				0.003052	\$149.12	CNTY	16	DOUGLAS COUNTY	
				0.00465870	\$227.62	MUNI	16281	CITY OF SUPERIOR	
				0.00688980	\$336.63	REG	165663	SCH D OF SUPERIOR	
				0.00024120	\$11.79	VTAE	001700	NORTHWOOD TECHNICAL COLLEGE	
Parcel Total:					\$725.16				



# State of Wisconsin / Department of Natural Resources

Tony Evers , Governor

, Secretary

2/5/2025

## Chapter 70.114 - Aids Payment Worksheet For Tax Year 2024(Payment Year 2025) - Payment Due January 31, 2025

1750 of 7093

LEGAL DESCRIPTION: T49 R15-W S25 GOV LOT 2	PARCEL NO: 09-809-05520-00 & 05540	CONTROL NO: 122103
--	------------------------------------	--------------------

5.94	\$32,656.65	0.90593201	\$29,584.70
------	-------------	------------	-------------

0	\$0.00	STAT	999999	STATE OF WISCONSIN
0.003052	\$90.29	CNTY	16	DOUGLAS COUNTY
0.00465870	\$137.83	MUNI	16281	CITY OF SUPERIOR
0.00688980	\$203.83	REG	165663	SCH D OF SUPERIOR
0.00024120	\$7.14	VTAE	001700	NORTHWOOD TECHNICAL COLLEGE

Parcel Total:	\$439.09
---------------	----------

LEGAL DESCRIPTION: T49 R15-W S25 SENE	PARCEL NO: 09-809-05520-00 & 05540	CONTROL NO: 122104
---------------------------------------	------------------------------------	--------------------

35.97	\$197,754.19	0.90593201	\$179,151.85
-------	--------------	------------	--------------

0	\$0.00	STAT	999999	STATE OF WISCONSIN
0.003052	\$546.76	CNTY	16	DOUGLAS COUNTY
0.00465870	\$834.61	MUNI	16281	CITY OF SUPERIOR
0.00688980	\$1,234.33	REG	165663	SCH D OF SUPERIOR
0.00024120	\$43.22	VTAE	001700	NORTHWOOD TECHNICAL COLLEGE

Parcel Total:	\$2,658.92
---------------	------------

LEGAL DESCRIPTION: T49 R15-W S25 SWNE	PARCEL NO: 09-809-05520-00 & 05540	CONTROL NO: 122105
---------------------------------------	------------------------------------	--------------------

35.65	\$195,994.90	0.90593201	\$177,558.06
-------	--------------	------------	--------------

0	\$0.00	STAT	999999	STATE OF WISCONSIN
0.003052	\$541.90	CNTY	16	DOUGLAS COUNTY
0.00465870	\$827.19	MUNI	16281	CITY OF SUPERIOR
0.00688980	\$1,223.35	REG	165663	SCH D OF SUPERIOR
0.00024120	\$42.83	VTAE	001700	NORTHWOOD TECHNICAL COLLEGE

Parcel Total:	\$2,635.27
---------------	------------



# State of Wisconsin / Department of Natural Resources

Tony Evers , Governor

, Secretary

2/5/2025

## Chapter 70.114 - Aids Payment Worksheet For Tax Year 2024(Payment Year 2025) - Payment Due January 31, 2025

1751 of 7093

LEGAL DESCRIPTION: T49 R15-W S25 GOV LOT 5				PARCEL NO: 09-809-05540-00			CONTROL NO: 122106	
27.78	\$152,727.59	0.90593201	\$138,360.81	0	\$0.00	STAT	999999	STATE OF WISCONSIN
				0.003052	\$422.27	CNTY	16	DOUGLAS COUNTY
				0.00465870	\$644.58	MUNI	16281	CITY OF SUPERIOR
				0.00688980	\$953.28	REG	165663	SCH D OF SUPERIOR
				0.00024120	\$33.38	VTAE	001700	NORTHWOOD TECHNICAL COLLEGE
Parcel Total:				\$2,053.51				

LEGAL DESCRIPTION: T49 R15-W S25 GOV LOT 4				PARCEL NO: 09-809-05540-00			CONTROL NO: 122107	
31.98	\$175,818.15	0.90593201	\$159,279.29	0	\$0.00	STAT	999999	STATE OF WISCONSIN
				0.003052	\$486.11	CNTY	16	DOUGLAS COUNTY
				0.00465870	\$742.03	MUNI	16281	CITY OF SUPERIOR
				0.00688980	\$1,097.41	REG	165663	SCH D OF SUPERIOR
				0.00024120	\$38.42	VTAE	001700	NORTHWOOD TECHNICAL COLLEGE
Parcel Total:				\$2,363.97				

LEGAL DESCRIPTION: T49 R15-W S25 GOV LOT 3				PARCEL NO: 09-809-05540-00			CONTROL NO: 122108	
6.95	\$38,209.39	0.90593201	\$34,615.11	0	\$0.00	STAT	999999	STATE OF WISCONSIN
				0.003052	\$105.64	CNTY	16	DOUGLAS COUNTY
				0.00465870	\$161.26	MUNI	16281	CITY OF SUPERIOR
				0.00688980	\$238.49	REG	165663	SCH D OF SUPERIOR
				0.00024120	\$8.35	VTAE	001700	NORTHWOOD TECHNICAL COLLEGE
Parcel Total:				\$513.74				



# State of Wisconsin / Department of Natural Resources

Tony Evers , Governor

, Secretary

2/5/2025

Chapter 70.114 - Aids Payment Worksheet For Tax Year 2024(Payment Year 2025) - Payment Due  
January 31, 2025

1752 of 7093

File Number Total: \$26,450.22

Municipality Total: \$26,450.22



# State of Wisconsin / Department of Natural Resources

Tony Evers , Governor

, Secretary

2/5/2025

## Chapter 70.114 - Aids Payment Worksheet For Tax Year 2024(Payment Year 2025) - Payment Due January 31, 2025

1753 of 7093

DETAIL FOR TOWN OF DUNN, DUNN COUNTY

Acres	Est. Adjust. Purch. Price	Level of Assessment	Adjusted Local Value	Net Gen. Tax Rate	Calc. Aid Pay Amount	Taxing Jurisdiction Type	Code	Description
FILE NO: NA 468 A			DATE OF PURCHASE: 01/20/1992			GRANTOR: SCHLOSSER LUMBER, INC.		
LEGAL DESCRIPTION: T26 R13-W S35 SWSE				PARCEL NO: 004-1124-07		CONTROL NO: 69946		
40	\$32,058.11	0.79803712	\$25,583.56	0	\$0.00	STAT	999999	STATE OF WISCONSIN
				0.00543760	\$139.11	CNTY	17	DUNN COUNTY
				0.00247730	\$63.38	MUNI	17004	TOWN OF DUNN
				0.00064160	\$16.41	REG	461499	SCH D OF DURAND
				0.00075940	\$19.43	VTAE	000100	CHIPPEWA VALLEY VTAE DISTRICT
<b>Parcel Total:</b>					<b>\$238.33</b>			

LEGAL DESCRIPTION: T26 R13-W S35 GOV LOT 11				PARCEL NO: 004-1124-06		CONTROL NO: 69947		
38.15	\$30,574.60	0.79803712	\$24,399.67	0	\$0.00	STAT	999999	STATE OF WISCONSIN
				0.00543760	\$132.67	CNTY	17	DUNN COUNTY
				0.00247730	\$60.45	MUNI	17004	TOWN OF DUNN
				0.00064160	\$15.65	REG	461499	SCH D OF DURAND
				0.00075940	\$18.53	VTAE	000100	CHIPPEWA VALLEY VTAE DISTRICT
<b>Parcel Total:</b>					<b>\$227.30</b>			

<b>File Number Total:</b>					<b>\$465.63</b>			
---------------------------	--	--	--	--	-----------------	--	--	--



# State of Wisconsin / Department of Natural Resources

Tony Evers , Governor

, Secretary

2/5/2025

## Chapter 70.114 - Aids Payment Worksheet For Tax Year 2024(Payment Year 2025) - Payment Due January 31, 2025

1754 of 7093

FILE NO: NA 754 *				DATE OF PURCHASE: 08/06/2001				GRANTOR: DUNN COUNTY			
LEGAL DESCRIPTION: T26 R13-W S36 GOV LOT 6				PARCEL NO: 004-1126-03-000				CONTROL NO: 86137			
35.9	\$7,089.00	0.79803712	\$5,657.29								
			0	\$0.00	STAT	999999		STATE OF WISCONSIN			
			0.00543760	\$30.76	CNTY	17		DUNN COUNTY			
			0.00247730	\$14.01	MUNI	17004		TOWN OF DUNN			
			0.00064160	\$3.63	REG	461499		SCH D OF DURAND			
			0.00075940	\$4.30	VTAE	000100		CHIPPEWA VALLEY VTAE DISTRICT			
Parcel Total:				\$52.70							

File Number Total:	\$52.70										
--------------------	---------	--	--	--	--	--	--	--	--	--	--

FILE NO: NA 785 *				DATE OF PURCHASE: 09/12/2002				GRANTOR: NORTHERN STATES POWER COMPAN			
LEGAL DESCRIPTION: T27 R13-W S27 PT GV LT 03				PARCEL NO: 004-1148-05				CONTROL NO: 87376			
17	\$26,055.90	0.79803712	\$20,793.58								
			0	\$0.00	STAT	999999		STATE OF WISCONSIN			
			0.00543760	\$113.07	CNTY	17		DUNN COUNTY			
			0.00247730	\$51.51	MUNI	17004		TOWN OF DUNN			
			0.00642180	\$133.53	REG	173444		SCH D OF MENOMONIE AREA			
			0.00075940	\$15.79	VTAE	000100		CHIPPEWA VALLEY VTAE DISTRICT			
Parcel Total:				\$313.90							

File Number Total:	\$313.90										
--------------------	----------	--	--	--	--	--	--	--	--	--	--



# State of Wisconsin / Department of Natural Resources

Tony Evers , Governor

, Secretary

2/5/2025

## Chapter 70.114 - Aids Payment Worksheet For Tax Year 2024(Payment Year 2025) - Payment Due January 31, 2025

1755 of 7093

FILE NO: NA 785 A				DATE OF PURCHASE: 09/12/2002				GRANTOR: NORTHERN STATES POWER COMPAN			
LEGAL DESCRIPTION: T26 R13-W S13 PT GV LT 2				PARCEL NO: 004-1084-03				CONTROL NO: 87377			
58.8	\$225,728.43	0.79803712	\$180,139.66								
				0	\$0.00	STAT	999999	STATE OF WISCONSIN			
				0.00543760	\$979.52	CNTY	17	DUNN COUNTY			
				0.00247730	\$446.27	MUNI	17004	TOWN OF DUNN			
				0.00642180	\$1,156.83	REG	173444	SCH D OF MENOMONIE AREA			
				0.00075940	\$136.80	VTAE	000100	CHIPPEWA VALLEY VTAE DISTRICT			
Parcel Total:					\$2,719.42						

LEGAL DESCRIPTION: T26 R13-W S13 GOV LOT 1				PARCEL NO: 004-1084-07				CONTROL NO: 87378			
53.45	\$205,381.83	0.79803712	\$163,902.32								
				0	\$0.00	STAT	999999	STATE OF WISCONSIN			
				0.00543760	\$891.23	CNTY	17	DUNN COUNTY			
				0.00247730	\$406.04	MUNI	17004	TOWN OF DUNN			
				0.00642180	\$1,052.55	REG	173444	SCH D OF MENOMONIE AREA			
				0.00075940	\$124.47	VTAE	000100	CHIPPEWA VALLEY VTAE DISTRICT			
Parcel Total:					\$2,474.29						



# State of Wisconsin / Department of Natural Resources

Tony Evers , Governor

, Secretary

2/5/2025

## Chapter 70.114 - Aids Payment Worksheet For Tax Year 2024(Payment Year 2025) - Payment Due January 31, 2025

1756 of 7093

LEGAL DESCRIPTION: T26 R13-W S24 GOV LOT 3      PARCEL NO: 004-1102-10      CONTROL NO: 87379

46      \$115,167.09      0.79803712      \$91,907.62

0	\$0.00	STAT	999999	STATE OF WISCONSIN
0.00543760	\$499.75	CNTY	17	DUNN COUNTY
0.00247730	\$227.69	MUNI	17004	TOWN OF DUNN
0.00642180	\$590.22	REG	173444	SCH D OF MENOMONIE AREA
0.00075940	\$69.80	VTAE	000100	CHIPPEWA VALLEY VTAE DISTRICT

Parcel Total:      \$1,387.46

LEGAL DESCRIPTION: T26 R13-W S24 GOV LOT 2      PARCEL NO: 004-1102-04      CONTROL NO: 87380

53.9      \$134,747.34      0.79803712      \$107,533.38

0	\$0.00	STAT	999999	STATE OF WISCONSIN
0.00543760	\$584.72	CNTY	17	DUNN COUNTY
0.00247730	\$266.40	MUNI	17004	TOWN OF DUNN
0.00642180	\$690.56	REG	173444	SCH D OF MENOMONIE AREA
0.00075940	\$81.66	VTAE	000100	CHIPPEWA VALLEY VTAE DISTRICT

Parcel Total:      \$1,623.34

LEGAL DESCRIPTION: T26 R13-W S24 PT GV LT 1      PARCEL NO: 004-1104-09      CONTROL NO: 87381

15      \$37,428.54      0.79803712      \$29,869.36

0	\$0.00	STAT	999999	STATE OF WISCONSIN
0.00543760	\$162.42	CNTY	17	DUNN COUNTY
0.00247730	\$74.00	MUNI	17004	TOWN OF DUNN
0.00642180	\$191.82	REG	173444	SCH D OF MENOMONIE AREA
0.00075940	\$22.68	VTAE	000100	CHIPPEWA VALLEY VTAE DISTRICT

Parcel Total:      \$450.92





# State of Wisconsin / Department of Natural Resources

Tony Evers , Governor

, Secretary

2/5/2025

## Chapter 70.114 - Aids Payment Worksheet For Tax Year 2024(Payment Year 2025) - Payment Due January 31, 2025

1757 of 7093

File Number Total: \$8,655.43

FILE NO: NA 808 \*

DATE OF PURCHASE: 07/08/2003

GRANTOR: CYRIL C WEBER

LEGAL DESCRIPTION: T26 R13-W S11 E1/2 OF NESW

PARCEL NO: 004-1079-06-000

CONTROL NO: 89852

20 \$49,471.66 0.79803712 \$39,480.22

0 \$0.00 STAT 999999 STATE OF WISCONSIN

0.00543760 \$214.68 CNTY 17 DUNN COUNTY

0.00247730 \$97.81 MUNI 17004 TOWN OF DUNN

0.00642180 \$253.54 REG 173444 SCH D OF MENOMONIE AREA

0.00075940 \$29.98 VTAE 000100 CHIPPEWA VALLEY VTAE DISTRICT

Parcel Total: \$596.01

LEGAL DESCRIPTION: T26 R13-W S11 PT GV LT 11

PARCEL NO: 004-1079-06-000

CONTROL NO: 89853

24 \$59,365.99 0.79803712 \$47,376.26

0 \$0.00 STAT 999999 STATE OF WISCONSIN

0.00543760 \$257.61 CNTY 17 DUNN COUNTY

0.00247730 \$117.37 MUNI 17004 TOWN OF DUNN

0.00642180 \$304.24 REG 173444 SCH D OF MENOMONIE AREA

0.00075940 \$35.98 VTAE 000100 CHIPPEWA VALLEY VTAE DISTRICT

Parcel Total: \$715.20



# State of Wisconsin / Department of Natural Resources

Tony Evers , Governor

, Secretary

2/5/2025

## Chapter 70.114 - Aids Payment Worksheet For Tax Year 2024(Payment Year 2025) - Payment Due January 31, 2025

1758 of 7093

LEGAL DESCRIPTION: T26 R13-W S14 PT GV LT 04	PARCEL NO: 004-1086-10-000	CONTROL NO: 89855
--	----------------------------	-------------------

23.55    \$58,252.89    0.79803712    \$46,487.97

0	\$0.00	STAT	999999	STATE OF WISCONSIN
0.00543760	\$252.78	CNTY	17	DUNN COUNTY
0.00247730	\$115.17	MUNI	17004	TOWN OF DUNN
0.00642180	\$298.54	REG	173444	SCH D OF MENOMONIE AREA
0.00075940	\$35.30	VTAE	000100	CHIPPEWA VALLEY VTAE DISTRICT

Parcel Total:                    \$701.79

LEGAL DESCRIPTION: T26 R13-W S14 GOV LOT 5	PARCEL NO: 004-1087-03-000	CONTROL NO: 89856
--	----------------------------	-------------------

38.75    \$95,851.35    0.79803712    \$76,492.94

0	\$0.00	STAT	999999	STATE OF WISCONSIN
0.00543760	\$415.94	CNTY	17	DUNN COUNTY
0.00247730	\$189.50	MUNI	17004	TOWN OF DUNN
0.00642180	\$491.23	REG	173444	SCH D OF MENOMONIE AREA
0.00075940	\$58.09	VTAE	000100	CHIPPEWA VALLEY VTAE DISTRICT

Parcel Total:                    \$1,154.76

LEGAL DESCRIPTION: T26 R13-W S14 GOV LOT 06	PARCEL NO: 004-1087-04-000	CONTROL NO: 89857
---	----------------------------	-------------------

39.9    \$98,695.97    0.79803712    \$78,763.05

0	\$0.00	STAT	999999	STATE OF WISCONSIN
0.00543760	\$428.28	CNTY	17	DUNN COUNTY
0.00247730	\$195.12	MUNI	17004	TOWN OF DUNN
0.00642180	\$505.80	REG	173444	SCH D OF MENOMONIE AREA
0.00075940	\$59.81	VTAE	000100	CHIPPEWA VALLEY VTAE DISTRICT

Parcel Total:                    \$1,189.01



# State of Wisconsin / Department of Natural Resources

Tony Evers , Governor

, Secretary

2/5/2025

## Chapter 70.114 - Aids Payment Worksheet For Tax Year 2024(Payment Year 2025) - Payment Due January 31, 2025

1759 of 7093

LEGAL DESCRIPTION: T26 R13-W S14 GOV LOT 7	PARCEL NO: 004-1087-09-000	CONTROL NO: 89858
--	----------------------------	-------------------

17.8	\$44,029.77	0.79803712	\$35,137.39	
------	-------------	------------	-------------	--

0	\$0.00	STAT	999999	STATE OF WISCONSIN
0.00543760	\$191.06	CNTY	17	DUNN COUNTY
0.00247730	\$87.05	MUNI	17004	TOWN OF DUNN
0.00642180	\$225.65	REG	173444	SCH D OF MENOMONIE AREA
0.00075940	\$26.68	VTAE	000100	CHIPPEWA VALLEY VTAE DISTRICT

Parcel Total:	\$530.44
---------------	----------

File Number Total:	\$4,887.21
--------------------	------------

FILE NO: NA 808 A	DATE OF PURCHASE: 07/08/2003	GRANTOR: CYRIL C WEBER
-------------------	------------------------------	------------------------

LEGAL DESCRIPTION: T26 R13-W S14 PT GV LT 2&3	PARCEL NO: 004-1-86-05-000	CONTROL NO: 89992
---	----------------------------	-------------------

15	\$37,103.75	0.79803712	\$29,610.17	
----	-------------	------------	-------------	--

0	\$0.00	STAT	999999	STATE OF WISCONSIN
0.00543760	\$161.01	CNTY	17	DUNN COUNTY
0.00247730	\$73.35	MUNI	17004	TOWN OF DUNN
0.00642180	\$190.15	REG	173444	SCH D OF MENOMONIE AREA
0.00075940	\$22.49	VTAE	000100	CHIPPEWA VALLEY VTAE DISTRICT

Parcel Total:	\$447.00
---------------	----------



# State of Wisconsin / Department of Natural Resources

Tony Evers , Governor

, Secretary

2/5/2025

## Chapter 70.114 - Aids Payment Worksheet For Tax Year 2024(Payment Year 2025) - Payment Due January 31, 2025

1760 of 7093

LEGAL DESCRIPTION: T26 R13-W S11 PT GV LT 01      PARCEL NO: 004-1086-05      CONTROL NO: 89993

11      \$27,209.41      0.79803712      \$21,714.12

0	\$0.00	STAT	999999	STATE OF WISCONSIN
0.00543760	\$118.07	CNTY	17	DUNN COUNTY
0.00247730	\$53.79	MUNI	17004	TOWN OF DUNN
0.00642180	\$139.44	REG	173444	SCH D OF MENOMONIE AREA
0.00075940	\$16.49	VTAE	000100	CHIPPEWA VALLEY VTAE DISTRICT

Parcel Total:      \$327.79

File Number Total:      \$774.79

FILE NO: NA 20112 \*      DATE OF PURCHASE: 05/12/2014      GRANTOR: Roger K. Lange Estate

LEGAL DESCRIPTION: T26 R13-W S24 PT GV LT 8      PARCEL NO: 1700422613240080002      CONTROL NO: 128741

0.28      \$845.58      0.79803712      \$674.80

0	\$0.00	STAT	999999	STATE OF WISCONSIN
0.00543760	\$3.67	CNTY	17	DUNN COUNTY
0.00247730	\$1.67	MUNI	17004	TOWN OF DUNN
0.00642180	\$4.33	REG	173444	SCH D OF MENOMONIE AREA
0.00075940	\$0.51	VTAE	000100	CHIPPEWA VALLEY VTAE DISTRICT
0	\$0.00	SEWR	177040	DOWNSVILLE SANITARY DISTRICT

Parcel Total:      \$10.18



# State of Wisconsin / Department of Natural Resources

Tony Evers , Governor

, Secretary

2/5/2025

## Chapter 70.114 - Aids Payment Worksheet For Tax Year 2024(Payment Year 2025) - Payment Due January 31, 2025

1761 of 7093

LEGAL DESCRIPTION: T26 R13-W S24 PT GV LT 6				PARCEL NO: 1700422613240060005			CONTROL NO: 128742	
8.09	\$29,192.36	0.79803712	\$23,296.58					
				0	\$0.00	STAT	999999	STATE OF WISCONSIN
				0.00543760	\$126.68	CNTY	17	DUNN COUNTY
				0.00247730	\$57.71	MUNI	17004	TOWN OF DUNN
				0.00642180	\$149.61	REG	173444	SCH D OF MENOMONIE AREA
				0.00075940	\$17.69	VTAE	000100	CHIPPEWA VALLEY VTAE DISTRICT
				0	\$0.00	SEWR	177040	DOWNSVILLE SANITARY DISTRICT
Parcel Total:					\$351.69			

LEGAL DESCRIPTION: T26 R13-W S24 PLAT OF DUNNVILLE				PARCEL NO: 1700422613240070015			CONTROL NO: 128748	
0.01	\$61.81	0.79803712	\$49.33					
				0	\$0.00	STAT	999999	STATE OF WISCONSIN
				0.00543760	\$0.27	CNTY	17	DUNN COUNTY
				0.00247730	\$0.12	MUNI	17004	TOWN OF DUNN
				0.00642180	\$0.32	REG	173444	SCH D OF MENOMONIE AREA
				0.00075940	\$0.04	VTAE	000100	CHIPPEWA VALLEY VTAE DISTRICT
				0	\$0.00	SEWR	177040	DOWNSVILLE SANITARY DISTRICT
Parcel Total:					\$0.75			



# State of Wisconsin / Department of Natural Resources

Tony Evers , Governor

, Secretary

2/5/2025

## Chapter 70.114 - Aids Payment Worksheet For Tax Year 2024(Payment Year 2025) - Payment Due January 31, 2025

1762 of 7093

LEGAL DESCRIPTION: T26 R13-W S24 PLAT OF DUNNVILLE				PARCEL NO: 1700422613240070014			CONTROL NO: 128749	
0.01	\$61.81	0.79803712	\$49.33					
				0	\$0.00	STAT	999999	STATE OF WISCONSIN
				0.00543760	\$0.27	CNTY	17	DUNN COUNTY
				0.00247730	\$0.12	MUNI	17004	TOWN OF DUNN
				0.00642180	\$0.32	REG	173444	SCH D OF MENOMONIE AREA
				0.00075940	\$0.04	VTAE	000100	CHIPPEWA VALLEY VTAE DISTRICT
				0	\$0.00	SEWR	177040	DOWNSVILLE SANITARY DISTRICT
Parcel Total:					\$0.75			

LEGAL DESCRIPTION: T26 R13-W S24 PLAT OF DUNNVILLE				PARCEL NO: 1700422613240070013			CONTROL NO: 128750	
0.01	\$61.81	0.79803712	\$49.33					
				0	\$0.00	STAT	999999	STATE OF WISCONSIN
				0.00543760	\$0.27	CNTY	17	DUNN COUNTY
				0.00247730	\$0.12	MUNI	17004	TOWN OF DUNN
				0.00642180	\$0.32	REG	173444	SCH D OF MENOMONIE AREA
				0.00075940	\$0.04	VTAE	000100	CHIPPEWA VALLEY VTAE DISTRICT
				0	\$0.00	SEWR	177040	DOWNSVILLE SANITARY DISTRICT
Parcel Total:					\$0.75			



# State of Wisconsin / Department of Natural Resources

Tony Evers , Governor

, Secretary

2/5/2025

## Chapter 70.114 - Aids Payment Worksheet For Tax Year 2024(Payment Year 2025) - Payment Due January 31, 2025

1763 of 7093

LEGAL DESCRIPTION: T26 R13-W S24 PLAT OF DUNNVILLE				PARCEL NO: 1700422613240070012			CONTROL NO: 128751	
0.01	\$61.81	0.79803712	\$49.33					
				0	\$0.00	STAT	999999	STATE OF WISCONSIN
				0.00543760	\$0.27	CNTY	17	DUNN COUNTY
				0.00247730	\$0.12	MUNI	17004	TOWN OF DUNN
				0.00642180	\$0.32	REG	173444	SCH D OF MENOMONIE AREA
				0.00075940	\$0.04	VTAE	000100	CHIPPEWA VALLEY VTAE DISTRICT
				0	\$0.00	SEWR	177040	DOWNSVILLE SANITARY DISTRICT
Parcel Total:					\$0.75			

LEGAL DESCRIPTION: T26 R13-W S24 PLAT OF DUNNVILLE				PARCEL NO: 1700422613240070011			CONTROL NO: 128752	
0.01	\$61.81	0.79803712	\$49.33					
				0	\$0.00	STAT	999999	STATE OF WISCONSIN
				0.00543760	\$0.27	CNTY	17	DUNN COUNTY
				0.00247730	\$0.12	MUNI	17004	TOWN OF DUNN
				0.00642180	\$0.32	REG	173444	SCH D OF MENOMONIE AREA
				0.00075940	\$0.04	VTAE	000100	CHIPPEWA VALLEY VTAE DISTRICT
				0	\$0.00	SEWR	177040	DOWNSVILLE SANITARY DISTRICT
Parcel Total:					\$0.75			



# State of Wisconsin / Department of Natural Resources

Tony Evers , Governor

, Secretary

2/5/2025

## Chapter 70.114 - Aids Payment Worksheet For Tax Year 2024(Payment Year 2025) - Payment Due January 31, 2025

1764 of 7093

LEGAL DESCRIPTION: T26 R13-W S24 PLAT OF DUNNVILLE	PARCEL NO: 1700422613240070041	CONTROL NO: 128753
--	--------------------------------	--------------------

0.01	\$61.81	0.79803712	\$49.33
------	---------	------------	---------

0	\$0.00	STAT	999999	STATE OF WISCONSIN
0.00543760	\$0.27	CNTY	17	DUNN COUNTY
0.00247730	\$0.12	MUNI	17004	TOWN OF DUNN
0.00642180	\$0.32	REG	173444	SCH D OF MENOMONIE AREA
0.00075940	\$0.04	VTAE	000100	CHIPPEWA VALLEY VTAE DISTRICT
0	\$0.00	SEWR	177040	DOWNSVILLE SANITARY DISTRICT

Parcel Total:	\$0.75
---------------	--------

LEGAL DESCRIPTION: T26 R13-W S24 PT GV LT 7	PARCEL NO: 1700422613240060005	CONTROL NO: 138455
---	--------------------------------	--------------------

12.85	\$43,903.11	0.79803712	\$35,036.31
-------	-------------	------------	-------------

0	\$0.00	STAT	999999	STATE OF WISCONSIN
0.00543760	\$190.51	CNTY	17	DUNN COUNTY
0.00247730	\$86.80	MUNI	17004	TOWN OF DUNN
0.00642180	\$225.00	REG	173444	SCH D OF MENOMONIE AREA
0.00075940	\$26.61	VTAE	000100	CHIPPEWA VALLEY VTAE DISTRICT
0	\$0.00	SEWR	177040	DOWNSVILLE SANITARY DISTRICT

Parcel Total:	\$528.92
---------------	----------

File Number Total:	\$895.29
--------------------	----------





# State of Wisconsin / Department of Natural Resources

Tony Evers , Governor

, Secretary

2/5/2025

## Chapter 70.114 - Aids Payment Worksheet For Tax Year 2024(Payment Year 2025) - Payment Due January 31, 2025

1765 of 7093

FILE NO: NA 20146 *	DATE OF PURCHASE: 06/13/2017	GRANTOR: Northern States Power Compan
LEGAL DESCRIPTION: T26 R12-W S30 GOV LOT 7	PARCEL NO: 17022-2-261230-007-0001	CONTROL NO: 132889
0.25	\$782.80	0.79803712 \$624.70
	0	\$0.00 STAT 999999 STATE OF WISCONSIN
	0.00543760	\$3.40 CNTY 17 DUNN COUNTY
	0.00247730	\$1.55 MUNI 17004 TOWN OF DUNN
	0.00064160	\$0.40 REG 461499 SCH D OF DURAND
	0.00075940	\$0.47 VTAE 000100 CHIPPEWA VALLEY VTAE DISTRICT
Parcel Total:		\$5.82

LEGAL DESCRIPTION: T26 R12-W S30 GOV LOT 6	PARCEL NO: 17022-2-261230-006-0001	CONTROL NO: 132890
33.9	\$70,695.11	0.79803712 \$56,417.32
	0	\$0.00 STAT 999999 STATE OF WISCONSIN
	0.00543760	\$306.77 CNTY 17 DUNN COUNTY
	0.00247730	\$139.76 MUNI 17004 TOWN OF DUNN
	0.00064160	\$36.19 REG 461499 SCH D OF DURAND
	0.00075940	\$42.84 VTAE 000100 CHIPPEWA VALLEY VTAE DISTRICT
Parcel Total:		\$525.56



# State of Wisconsin / Department of Natural Resources

Tony Evers , Governor

, Secretary

2/5/2025

## Chapter 70.114 - Aids Payment Worksheet For Tax Year 2024(Payment Year 2025) - Payment Due January 31, 2025

1766 of 7093

LEGAL DESCRIPTION: T26 R12-W S30 GOV LOT 5 PARCEL NO: 17022-2-261230-005-0001 CONTROL NO: 132891

103.49 \$232,429.25 0.79803712 \$185,487.17

0	\$0.00	STAT	999999	STATE OF WISCONSIN
0.00543760	\$1,008.60	CNTY	17	DUNN COUNTY
0.00247730	\$459.51	MUNI	17004	TOWN OF DUNN
0.00064160	\$119.00	REG	461499	SCH D OF DURAND
0.00075940	\$140.86	VTAE	000100	CHIPPEWA VALLEY VTAE DISTRICT

Parcel Total: \$1,727.97

LEGAL DESCRIPTION: T26 R12-W S30 PT OF SESE PARCEL NO: 17022-2-261230-440-0001 CONTROL NO: 132892

38.8 \$59,166.89 0.79803712 \$47,217.38

0	\$0.00	STAT	999999	STATE OF WISCONSIN
0.00543760	\$256.75	CNTY	17	DUNN COUNTY
0.00247730	\$116.97	MUNI	17004	TOWN OF DUNN
0.00064160	\$30.29	REG	461499	SCH D OF DURAND
0.00075940	\$35.86	VTAE	000100	CHIPPEWA VALLEY VTAE DISTRICT

Parcel Total: \$439.87

File Number Total: \$2,699.22



# State of Wisconsin / Department of Natural Resources

Tony Evers , Governor

, Secretary

2/5/2025

## Chapter 70.114 - Aids Payment Worksheet For Tax Year 2024(Payment Year 2025) - Payment Due January 31, 2025

1767 of 7093

FILE NO: W 1127 *				DATE OF PURCHASE: 11/01/1994				GRANTOR: HERBERT A HORN			
LEGAL DESCRIPTION: T26 R12-W S17 NWNE				PARCEL NO: 004-1018-03				CONTROL NO: 73758			
40	\$88,413.25	0.79803712	\$70,557.05								
				0	\$0.00	STAT	999999	STATE OF WISCONSIN			
				0.00543760	\$383.66	CNTY	17	DUNN COUNTY			
				0.00247730	\$174.79	MUNI	17004	TOWN OF DUNN			
				0.00642180	\$453.11	REG	173444	SCH D OF MENOMONIE AREA			
				0.00075940	\$53.58	VTAE	000100	CHIPPEWA VALLEY VTAE DISTRICT			
Parcel Total:				\$1,065.14							

LEGAL DESCRIPTION: T26 R12-W S17 SWNE				PARCEL NO: 004-1018-04				CONTROL NO: 73759			
40	\$88,413.25	0.79803712	\$70,557.05								
				0	\$0.00	STAT	999999	STATE OF WISCONSIN			
				0.00543760	\$383.66	CNTY	17	DUNN COUNTY			
				0.00247730	\$174.79	MUNI	17004	TOWN OF DUNN			
				0.00642180	\$453.11	REG	173444	SCH D OF MENOMONIE AREA			
				0.00075940	\$53.58	VTAE	000100	CHIPPEWA VALLEY VTAE DISTRICT			
Parcel Total:				\$1,065.14							

File Number Total:				\$2,130.28							
--------------------	--	--	--	------------	--	--	--	--	--	--	--



# State of Wisconsin / Department of Natural Resources

Tony Evers , Governor

, Secretary

2/5/2025

## Chapter 70.114 - Aids Payment Worksheet For Tax Year 2024(Payment Year 2025) - Payment Due January 31, 2025

1768 of 7093

FILE NO: W 1309 *		DATE OF PURCHASE: 01/04/1999		GRANTOR: PROFFUTT LIMITED PARTNERSHIP	
LEGAL DESCRIPTION: T26 R13-W S23 PT NENE-PT OL1&2-CSM1951		PARCEL NO: 004-1099-02		CONTROL NO: 81441	
0.88	\$372.36	0.79803712	\$297.15		
		0	\$0.00	STAT 999999	STATE OF WISCONSIN
		0.00543760	\$1.62	CNTY 17	DUNN COUNTY
		0.00247730	\$0.74	MUNI 17004	TOWN OF DUNN
		0.00642180	\$1.91	REG 173444	SCH D OF MENOMONIE AREA
		0.00075940	\$0.23	VTAE 000100	CHIPPEWA VALLEY VTAE DISTRICT
Parcel Total:			\$4.50		

LEGAL DESCRIPTION: T26 R13-W S23 PT NWNE-PT OL1-CSM1951		PARCEL NO: 004-1099-03		CONTROL NO: 81442	
12.71	\$5,378.01	0.79803712	\$4,291.85		
		0	\$0.00	STAT 999999	STATE OF WISCONSIN
		0.00543760	\$23.34	CNTY 17	DUNN COUNTY
		0.00247730	\$10.63	MUNI 17004	TOWN OF DUNN
		0.00642180	\$27.56	REG 173444	SCH D OF MENOMONIE AREA
		0.00075940	\$3.26	VTAE 000100	CHIPPEWA VALLEY VTAE DISTRICT
Parcel Total:			\$64.79		

File Number Total:		\$69.29
--------------------	--	---------



# State of Wisconsin / Department of Natural Resources

Tony Evers , Governor

, Secretary

2/5/2025

## Chapter 70.114 - Aids Payment Worksheet For Tax Year 2024(Payment Year 2025) - Payment Due January 31, 2025

1769 of 7093

FILE NO: W 1406 *				DATE OF PURCHASE: 02/16/2001				GRANTOR: DEAN ABBOTT			
LEGAL DESCRIPTION: T26 R13-W S35 E1/2 OF NENE				PARCEL NO: 004-1123-02				CONTROL NO: 86665			
20	\$35,187.23	0.79803712	\$28,080.72								
				0	\$0.00	STAT	999999	STATE OF WISCONSIN			
				0.00543760	\$152.69	CNTY	17	DUNN COUNTY			
				0.00247730	\$69.57	MUNI	17004	TOWN OF DUNN			
				0.00064160	\$18.02	REG	461499	SCH D OF DURAND			
				0.00075940	\$21.33	VTAE	000100	CHIPPEWA VALLEY VTAE DISTRICT			
Parcel Total:					\$261.61						

LEGAL DESCRIPTION: T26 R13-W S35 PT GV LT 1				PARCEL NO: 004-1123-05				CONTROL NO: 86666			
20	\$42,147.35	0.79803712	\$33,635.15								
				0	\$0.00	STAT	999999	STATE OF WISCONSIN			
				0.00543760	\$182.89	CNTY	17	DUNN COUNTY			
				0.00247730	\$83.33	MUNI	17004	TOWN OF DUNN			
				0.00064160	\$21.58	REG	461499	SCH D OF DURAND			
				0.00075940	\$25.54	VTAE	000100	CHIPPEWA VALLEY VTAE DISTRICT			
Parcel Total:					\$313.34						

File Number Total:					\$574.95						
--------------------	--	--	--	--	----------	--	--	--	--	--	--



# State of Wisconsin / Department of Natural Resources

Tony Evers , Governor

, Secretary

2/5/2025

## Chapter 70.114 - Aids Payment Worksheet For Tax Year 2024(Payment Year 2025) - Payment Due January 31, 2025

1770 of 7093

FILE NO: W 1446 *				DATE OF PURCHASE: 02/28/2002				GRANTOR: CHARLES F LEFEVRE			
LEGAL DESCRIPTION: T26 R13-W S24 PT GV LT 4				PARCEL NO: 004-1103-02-000				CONTROL NO: 86961			
18.31	\$111,998.24	0.79803712	\$89,378.75								
				0	\$0.00	STAT	999999	STATE OF WISCONSIN			
				0.00543760	\$486.00	CNTY	17	DUNN COUNTY			
				0.00247730	\$221.42	MUNI	17004	TOWN OF DUNN			
				0.00642180	\$573.98	REG	173444	SCH D OF MENOMONIE AREA			
				0.00075940	\$67.88	VTAE	000100	CHIPPEWA VALLEY VTAE DISTRICT			
Parcel Total:					\$1,349.28						

LEGAL DESCRIPTION: T26 R13-W S24 PT GV LT 5				PARCEL NO: 004-1103-04-000				CONTROL NO: 86962			
23.37	\$126,953.56	0.79803712	\$101,313.65								
				0	\$0.00	STAT	999999	STATE OF WISCONSIN			
				0.00543760	\$550.90	CNTY	17	DUNN COUNTY			
				0.00247730	\$250.99	MUNI	17004	TOWN OF DUNN			
				0.00642180	\$650.62	REG	173444	SCH D OF MENOMONIE AREA			
				0.00075940	\$76.94	VTAE	000100	CHIPPEWA VALLEY VTAE DISTRICT			
Parcel Total:					\$1,529.45						

File Number Total:					\$2,878.73						
--------------------	--	--	--	--	------------	--	--	--	--	--	--



# State of Wisconsin / Department of Natural Resources

Tony Evers , Governor

, Secretary

2/5/2025

## Chapter 70.114 - Aids Payment Worksheet For Tax Year 2024(Payment Year 2025) - Payment Due January 31, 2025

1771 of 7093

FILE NO: W 1585 *				DATE OF PURCHASE: 12/16/2004				GRANTOR: WEBB FAMILY LLP			
LEGAL DESCRIPTION: T26 R13-W S26 PT OF NESE				PARCEL NO: 004-1109-08				CONTROL NO: 91952			
10	\$23,254.80	0.79803712	\$18,558.19								
				0	\$0.00	STAT	999999	STATE OF WISCONSIN			
				0.00543760	\$100.91	CNTY	17	DUNN COUNTY			
				0.00247730	\$45.97	MUNI	17004	TOWN OF DUNN			
				0.00064160	\$11.91	REG	461499	SCH D OF DURAND			
				0.00075940	\$14.09	VTAE	000100	CHIPPEWA VALLEY VTAE DISTRICT			
Parcel Total:					\$172.88						

LEGAL DESCRIPTION: T26 R13-W S26 E1/2 OF NWSE				PARCEL NO: 004-1109-09				CONTROL NO: 91953			
16	\$49,608.02	0.79803712	\$39,589.04								
				0	\$0.00	STAT	999999	STATE OF WISCONSIN			
				0.00543760	\$215.27	CNTY	17	DUNN COUNTY			
				0.00247730	\$98.08	MUNI	17004	TOWN OF DUNN			
				0.00064160	\$25.40	REG	461499	SCH D OF DURAND			
				0.00075940	\$30.06	VTAE	000100	CHIPPEWA VALLEY VTAE DISTRICT			
Parcel Total:					\$368.81						

File Number Total:					\$541.69						
--------------------	--	--	--	--	----------	--	--	--	--	--	--



# State of Wisconsin / Department of Natural Resources

Tony Evers , Governor

, Secretary

2/5/2025

## Chapter 70.114 - Aids Payment Worksheet For Tax Year 2024(Payment Year 2025) - Payment Due January 31, 2025

1772 of 7093

FILE NO: W 1589 *				DATE OF PURCHASE: 12/22/2004				GRANTOR: MART W SWENSON			
LEGAL DESCRIPTION: T26 R13-W S25 PT OF NESW				PARCEL NO: 004-1106-10-000				CONTROL NO: 92209			
13.92	\$36,114.39	0.79803712	\$28,820.62								
				0	\$0.00	STAT	999999	STATE OF WISCONSIN			
				0.00543760	\$156.71	CNTY	17	DUNN COUNTY			
				0.00247730	\$71.40	MUNI	17004	TOWN OF DUNN			
				0.00064160	\$18.49	REG	461499	SCH D OF DURAND			
				0.00075940	\$21.89	VTAE	000100	CHIPPEWA VALLEY VTAE DISTRICT			
				Parcel Total:		\$268.49					

LEGAL DESCRIPTION: T26 R13-W S25 PT OF SESW				PARCEL NO: 004-1107-03-000				CONTROL NO: 92211			
24.89	\$18,058.07	0.79803712	\$14,411.01								
				0	\$0.00	STAT	999999	STATE OF WISCONSIN			
				0.00543760	\$78.36	CNTY	17	DUNN COUNTY			
				0.00247730	\$35.70	MUNI	17004	TOWN OF DUNN			
				0.00064160	\$9.25	REG	461499	SCH D OF DURAND			
				0.00075940	\$10.94	VTAE	000100	CHIPPEWA VALLEY VTAE DISTRICT			
				Parcel Total:		\$134.25					





# State of Wisconsin / Department of Natural Resources

Tony Evers , Governor

, Secretary

2/5/2025

## Chapter 70.114 - Aids Payment Worksheet For Tax Year 2024(Payment Year 2025) - Payment Due January 31, 2025

1773 of 7093

LEGAL DESCRIPTION: T26 R13-W S25 NWSW                      PARCEL NO: 004-1107-01-000                      CONTROL NO: 92212

40      \$114,126.65      0.79803712      \$91,077.31

0	\$0.00	STAT	999999	STATE OF WISCONSIN
0.00543760	\$495.24	CNTY	17	DUNN COUNTY
0.00247730	\$225.63	MUNI	17004	TOWN OF DUNN
0.00064160	\$58.43	REG	461499	SCH D OF DURAND
0.00075940	\$69.17	VTAE	000100	CHIPPEWA VALLEY VTAE DISTRICT

Parcel Total:                      \$848.47

LEGAL DESCRIPTION: T26 R13-W S36 NENW                      PARCEL NO: 004-1125-05-000                      CONTROL NO: 92213

40      \$93,901.97      0.79803712      \$74,937.25

0	\$0.00	STAT	999999	STATE OF WISCONSIN
0.00543760	\$407.48	CNTY	17	DUNN COUNTY
0.00247730	\$185.64	MUNI	17004	TOWN OF DUNN
0.00064160	\$48.08	REG	461499	SCH D OF DURAND
0.00075940	\$56.91	VTAE	000100	CHIPPEWA VALLEY VTAE DISTRICT

Parcel Total:                      \$698.11

File Number Total:                      \$1,949.32



# State of Wisconsin / Department of Natural Resources

Tony Evers , Governor

, Secretary

2/5/2025

## Chapter 70.114 - Aids Payment Worksheet For Tax Year 2024(Payment Year 2025) - Payment Due January 31, 2025

1774 of 7093

FILE NO: W 1722 *				DATE OF PURCHASE: 11/26/2007				GRANTOR: Thor Edgeberg			
LEGAL DESCRIPTION: T26 R12-W S19 SENW				PARCEL NO: 004-1023-10-000				CONTROL NO: 103580			
40	\$97,031.15	0.79803712	\$77,434.46								
				0	\$0.00	STAT	999999	STATE OF WISCONSIN			
				0.00543760	\$421.05	CNTY	17	DUNN COUNTY			
				0.00247730	\$191.83	MUNI	17004	TOWN OF DUNN			
				0.00642180	\$497.27	REG	173444	SCH D OF MENOMONIE AREA			
				0.00075940	\$58.81	VTAE	000100	CHIPPEWA VALLEY VTAE DISTRICT			
Parcel Total:				\$1,168.96							

LEGAL DESCRIPTION: T26 R12-W S19 PT OF NENW				PARCEL NO: 004-1023-06-000				CONTROL NO: 103581			
21.92	\$77,624.93	0.79803712	\$61,947.57								
				0	\$0.00	STAT	999999	STATE OF WISCONSIN			
				0.00543760	\$336.84	CNTY	17	DUNN COUNTY			
				0.00247730	\$153.46	MUNI	17004	TOWN OF DUNN			
				0.00642180	\$397.82	REG	173444	SCH D OF MENOMONIE AREA			
				0.00075940	\$47.04	VTAE	000100	CHIPPEWA VALLEY VTAE DISTRICT			
Parcel Total:				\$935.16							



# State of Wisconsin / Department of Natural Resources

Tony Evers , Governor

, Secretary

2/5/2025

## Chapter 70.114 - Aids Payment Worksheet For Tax Year 2024(Payment Year 2025) - Payment Due January 31, 2025

1775 of 7093

LEGAL DESCRIPTION: T26 R12-W S19 PT OF NWNW	PARCEL NO: 004-1023-07-000	CONTROL NO: 103582
---	----------------------------	--------------------

4.68	\$121,288.94	0.79803712	\$96,793.07
------	--------------	------------	-------------

0	\$0.00	STAT	999999	STATE OF WISCONSIN
0.00543760	\$526.32	CNTY	17	DUNN COUNTY
0.00247730	\$239.79	MUNI	17004	TOWN OF DUNN
0.00642180	\$621.59	REG	173444	SCH D OF MENOMONIE AREA
0.00075940	\$73.51	VTAE	000100	CHIPPEWA VALLEY VTAE DISTRICT

Parcel Total:	\$1,461.21
---------------	------------

File Number Total:	\$3,565.33
--------------------	------------

FILE NO: WM 60025 *	DATE OF PURCHASE: 12/29/2008	GRANTOR: Aaron W. & Jamie L. W Richar
---------------------	------------------------------	---------------------------------------

LEGAL DESCRIPTION: T26 R13-W S25 PT OF NESW	PARCEL NO: 004-1106-10-010	CONTROL NO: 103400
---	----------------------------	--------------------

26.16	\$81,604.37	0.79803712	\$65,123.31
-------	-------------	------------	-------------

0	\$0.00	STAT	999999	STATE OF WISCONSIN
0.00543760	\$354.11	CNTY	17	DUNN COUNTY
0.00247730	\$161.33	MUNI	17004	TOWN OF DUNN
0.00642180	\$418.21	REG	173444	SCH D OF MENOMONIE AREA
0.00075940	\$49.46	VTAE	000100	CHIPPEWA VALLEY VTAE DISTRICT

Parcel Total:	\$983.11
---------------	----------



# State of Wisconsin / Department of Natural Resources

Tony Evers , Governor

, Secretary

2/5/2025

## Chapter 70.114 - Aids Payment Worksheet For Tax Year 2024(Payment Year 2025) - Payment Due January 31, 2025

1776 of 7093

LEGAL DESCRIPTION: T26 R13-W S25 PT OF SESW                      PARCEL NO: 004-1106-10-010                      CONTROL NO: 103401

15.41      \$48,070.46      0.79803712      \$38,362.01

0	\$0.00	STAT	999999	STATE OF WISCONSIN
0.00543760	\$208.60	CNTY	17	DUNN COUNTY
0.00247730	\$95.04	MUNI	17004	TOWN OF DUNN
0.00642180	\$246.35	REG	173444	SCH D OF MENOMONIE AREA
0.00075940	\$29.13	VTAE	000100	CHIPPEWA VALLEY VTAE DISTRICT

Parcel Total:                      \$579.12

File Number Total:                      \$1,562.23

FILE NO: WM 60032 \*                      DATE OF PURCHASE: 04/24/2009                      GRANTOR: Lola L Chitwood

LEGAL DESCRIPTION: T26 R12-W S30 GOV LOT 1                      PARCEL NO: 004-1029-06-000                      CONTROL NO: 105161

34      \$106,612.06      0.79803712      \$85,080.38

0	\$0.00	STAT	999999	STATE OF WISCONSIN
0.00543760	\$462.63	CNTY	17	DUNN COUNTY
0.00247730	\$210.77	MUNI	17004	TOWN OF DUNN
0.00642180	\$546.37	REG	173444	SCH D OF MENOMONIE AREA
0.00075940	\$64.61	VTAE	000100	CHIPPEWA VALLEY VTAE DISTRICT

Parcel Total:                      \$1,284.38



# State of Wisconsin / Department of Natural Resources

Tony Evers , Governor

, Secretary

2/5/2025

## Chapter 70.114 - Aids Payment Worksheet For Tax Year 2024(Payment Year 2025) - Payment Due January 31, 2025

1777 of 7093

LEGAL DESCRIPTION: T26 R12-W S19 GOV LOT 2		PARCEL NO: 004-1024-04-000		CONTROL NO: 105162	
8	\$22,862.63	0.79803712	\$18,245.23		
		0	\$0.00	STAT 999999	STATE OF WISCONSIN
		0.00543760	\$99.21	CNTY 17	DUNN COUNTY
		0.00247730	\$45.20	MUNI 17004	TOWN OF DUNN
		0.00642180	\$117.17	REG 173444	SCH D OF MENOMONIE AREA
		0.00075940	\$13.86	VTAE 000100	CHIPPEWA VALLEY VTAE DISTRICT
Parcel Total:			\$275.44		
File Number Total:			\$1,559.82		
Municipality Total:			\$33,575.81		



# State of Wisconsin / Department of Natural Resources

Tony Evers , Governor

, Secretary

2/5/2025

## Chapter 70.114 - Aids Payment Worksheet For Tax Year 2024(Payment Year 2025) - Payment Due January 31, 2025

1778 of 7093

DETAIL FOR TOWN OF EAU GALLE, DUNN COUNTY

Acres	Est. Adjust. Purch. Price	Level of Assessment	Adjusted Local Value	Net Gen. Tax Rate	Calc. Aid Pay Amount	----- Taxing Jurisdiction ----- Type	Code	Description
-------	------------------------------	------------------------	-------------------------	----------------------	-------------------------	---	------	-------------

FILE NO: WM 60077 *	DATE OF PURCHASE: 03/05/2010	GRANTOR: Keith M Sand
---------------------	------------------------------	-----------------------

LEGAL DESCRIPTION: T26 R14-W S11 PT OF SESE	PARCEL NO: 006-1058-10-000	CONTROL NO: 115460
---	----------------------------	--------------------

2.5	\$1,995.86	0.80757413	\$1,611.81					
				0	\$0.00	STAT	999999	STATE OF WISCONSIN
				0.00568730	\$9.17	CNTY	17	DUNN COUNTY
				0.00307920	\$4.96	MUNI	17006	TOWN OF EAU GALLE
				0.01617170	\$26.07	REG	471666	SCH D OF ELMWOOD
				0.00079430	\$1.28	VTAE	000100	CHIPPEWA VALLEY VTAE DISTRICT

	Parcel Total:	\$41.48
--	---------------	---------

	File Number Total:	\$41.48
--	--------------------	---------

	Municipality Total:	\$41.48
--	---------------------	---------



# State of Wisconsin / Department of Natural Resources

Tony Evers , Governor

, Secretary

2/5/2025

## Chapter 70.114 - Aids Payment Worksheet For Tax Year 2024(Payment Year 2025) - Payment Due January 31, 2025

1779 of 7093

DETAIL FOR TOWN OF ELK MOUND, DUNN COUNTY

Acres	Est. Adjust. Purch. Price	Level of Assessment	Adjusted Local Value	Net Gen. Tax Rate	Calc. Aid Pay Amount	Type	Code	Taxing Jurisdiction Description
FILE NO: FI 2353 *			DATE OF PURCHASE: 06/01/1994			GRANTOR: WALLACE R BJORK		
LEGAL DESCRIPTION: T28 R11-W S02 PT OF NESW				PARCEL NO: 008-1004-04		CONTROL NO: 72438		
4	\$19,778.11	0.79058095	\$15,636.20	0	\$0.00	STAT	999999	STATE OF WISCONSIN
				0.00571170	\$89.31	CNTY	17	DUNN COUNTY
				0.00211090	\$33.01	MUNI	17008	TOWN OF ELK MOUND
				0.00698620	\$109.24	REG	171176	SCH D OF COLFAX
				0.00079780	\$12.47	VTAE	000100	CHIPPEWA VALLEY VTAE DISTRICT
<b>Parcel Total:</b>					<b>\$244.03</b>			

File Number Total: \$244.03

FILE NO: W 993 *			DATE OF PURCHASE: 01/29/1993			GRANTOR: BEVERLY SHEARER		
LEGAL DESCRIPTION: T28 R11-W S30 SE OF SENE				PARCEL NO: 008-1087-08		CONTROL NO: 71336		
10	\$13,381.96	0.79058095	\$10,579.52	0	\$0.00	STAT	999999	STATE OF WISCONSIN
				0.00571170	\$60.43	CNTY	17	DUNN COUNTY
				0.00211090	\$22.33	MUNI	17008	TOWN OF ELK MOUND
				0.00674560	\$71.37	REG	173444	SCH D OF MENOMONIE AREA
				0.00079780	\$8.44	VTAE	000100	CHIPPEWA VALLEY VTAE DISTRICT
<b>Parcel Total:</b>					<b>\$162.57</b>			



# State of Wisconsin / Department of Natural Resources

Tony Evers , Governor

, Secretary

2/5/2025

## Chapter 70.114 - Aids Payment Worksheet For Tax Year 2024(Payment Year 2025) - Payment Due January 31, 2025

1780 of 7093

LEGAL DESCRIPTION: T28 R11-W S30 W1/2 E1/2 NESE	PARCEL NO: 1089-01	CONTROL NO: 71337
---	--------------------	-------------------

10	\$13,381.96	0.79058095	\$10,579.52
----	-------------	------------	-------------

0	\$0.00	STAT	999999	STATE OF WISCONSIN
0.00571170	\$60.43	CNTY	17	DUNN COUNTY
0.00211090	\$22.33	MUNI	17008	TOWN OF ELK MOUND
0.00674560	\$71.37	REG	173444	SCH D OF MENOMONIE AREA
0.00079780	\$8.44	VTAE	000100	CHIPPEWA VALLEY VTAE DISTRICT

Parcel Total:	\$162.57
---------------	----------

File Number Total:	\$325.14
--------------------	----------

FILE NO: W 1039 *	DATE OF PURCHASE: 12/18/1992	GRANTOR: STALLMAN BROS., INC.
-------------------	------------------------------	-------------------------------

LEGAL DESCRIPTION: T28 R11-W S29 PT OF SENW	PARCEL NO: 008-1084-10	CONTROL NO: 71060
---	------------------------	-------------------

25	\$32,777.65	0.79058095	\$25,913.38
----	-------------	------------	-------------

0	\$0.00	STAT	999999	STATE OF WISCONSIN
0.00571170	\$148.01	CNTY	17	DUNN COUNTY
0.00211090	\$54.70	MUNI	17008	TOWN OF ELK MOUND
0.00641860	\$166.33	REG	171645	SCH D OF ELK MOUND AREA
0.00079780	\$20.67	VTAE	000100	CHIPPEWA VALLEY VTAE DISTRICT

Parcel Total:	\$389.71
---------------	----------

File Number Total:	\$389.71
--------------------	----------





# State of Wisconsin / Department of Natural Resources

Tony Evers , Governor

, Secretary

2/5/2025

## Chapter 70.114 - Aids Payment Worksheet For Tax Year 2024(Payment Year 2025) - Payment Due January 31, 2025

1781 of 7093

FILE NO: W 1043 *				DATE OF PURCHASE: 12/10/1992				GRANTOR: DUNN COUNTY			
LEGAL DESCRIPTION: T28 R11-W S29 PT OF NENW				PARCEL NO: 008-1084-03				CONTROL NO: 70905			
2	\$14,422.17	0.79058095	\$11,401.89								
				0	\$0.00	STAT	999999	STATE OF WISCONSIN			
				0.00571170	\$65.12	CNTY	17	DUNN COUNTY			
				0.00211090	\$24.07	MUNI	17008	TOWN OF ELK MOUND			
				0.00641860	\$73.18	REG	171645	SCH D OF ELK MOUND AREA			
				0.00079780	\$9.10	VTAE	000100	CHIPPEWA VALLEY VTAE DISTRICT			
Parcel Total:					\$171.47						

File Number Total:					\$171.47						
--------------------	--	--	--	--	----------	--	--	--	--	--	--

FILE NO: W 1064 *				DATE OF PURCHASE: 07/28/1993				GRANTOR: BYRON ROOT			
LEGAL DESCRIPTION: T28 R11-W S29 PT OF NENW				PARCEL NO: 008-1084-05				CONTROL NO: 71893			
4.54	\$13,693.17	0.79058095	\$10,825.56								
				0	\$0.00	STAT	999999	STATE OF WISCONSIN			
				0.00571170	\$61.83	CNTY	17	DUNN COUNTY			
				0.00211090	\$22.85	MUNI	17008	TOWN OF ELK MOUND			
				0.00641860	\$69.49	REG	171645	SCH D OF ELK MOUND AREA			
				0.00079780	\$8.64	VTAE	000100	CHIPPEWA VALLEY VTAE DISTRICT			
Parcel Total:					\$162.81						

File Number Total:					\$162.81						
--------------------	--	--	--	--	----------	--	--	--	--	--	--



# State of Wisconsin / Department of Natural Resources

Tony Evers , Governor

, Secretary

2/5/2025

## Chapter 70.114 - Aids Payment Worksheet For Tax Year 2024(Payment Year 2025) - Payment Due January 31, 2025

1782 of 7093

FILE NO: W 1245 *				DATE OF PURCHASE: 07/23/1996				GRANTOR: CHESTER L HULLBERG			
LEGAL DESCRIPTION: T28 R11-W S30 SENW				PARCEL NO: 008-1088-04				CONTROL NO: 77220			
40	\$157,937.12	0.79058095	\$124,862.08								
				0	\$0.00	STAT	999999	STATE OF WISCONSIN			
				0.00571170	\$713.18	CNTY	17	DUNN COUNTY			
				0.00211090	\$263.57	MUNI	17008	TOWN OF ELK MOUND			
				0.00674560	\$842.27	REG	173444	SCH D OF MENOMONIE AREA			
				0.00079780	\$99.61	VTAE	000100	CHIPPEWA VALLEY VTAE DISTRICT			
Parcel Total:					\$1,918.63						

LEGAL DESCRIPTION: T28 R11-W S30 PT OF SWNW				PARCEL NO: 008-1088-03				CONTROL NO: 77221			
0.5	\$1,858.08	0.79058095	\$1,468.97								
				0	\$0.00	STAT	999999	STATE OF WISCONSIN			
				0.00571170	\$8.39	CNTY	17	DUNN COUNTY			
				0.00211090	\$3.10	MUNI	17008	TOWN OF ELK MOUND			
				0.00674560	\$9.91	REG	173444	SCH D OF MENOMONIE AREA			
				0.00079780	\$1.17	VTAE	000100	CHIPPEWA VALLEY VTAE DISTRICT			
Parcel Total:					\$22.57						

File Number Total:					\$1,941.20						
--------------------	--	--	--	--	------------	--	--	--	--	--	--



# State of Wisconsin / Department of Natural Resources

Tony Evers , Governor

, Secretary

2/5/2025

## Chapter 70.114 - Aids Payment Worksheet For Tax Year 2024(Payment Year 2025) - Payment Due January 31, 2025

1783 of 7093

FILE NO: W 1388 *		DATE OF PURCHASE: 09/13/2000		GRANTOR: DONALD COOK	
LEGAL DESCRIPTION: T28 R11-W S29 S1/2 OF SWSW		PARCEL NO: 008-1085-10		CONTROL NO: 84581	
20	\$19,628.94	0.79058095	\$15,518.27		
		0	\$0.00	STAT 999999	STATE OF WISCONSIN
		0.00571170	\$88.64	CNTY 17	DUNN COUNTY
		0.00211090	\$32.76	MUNI 17008	TOWN OF ELK MOUND
		0.00641860	\$99.61	REG 171645	SCH D OF ELK MOUND AREA
		0.00079780	\$12.38	VTAE 000100	CHIPPEWA VALLEY VTAE DISTRICT
Parcel Total:			\$233.39		

File Number Total:		\$233.39			
--------------------	--	----------	--	--	--

FILE NO: W 1453 *		DATE OF PURCHASE: 10/25/2002		GRANTOR: JEFFREY G QUILLING	
LEGAL DESCRIPTION: T28 R11-W S30 PT E1/2 SESW		PARCEL NO: 008-1088-08		CONTROL NO: 87392	
4.25	\$6,803.29	0.79058095	\$5,378.55		
		0	\$0.00	STAT 999999	STATE OF WISCONSIN
		0.00571170	\$30.72	CNTY 17	DUNN COUNTY
		0.00211090	\$11.35	MUNI 17008	TOWN OF ELK MOUND
		0.00674560	\$36.28	REG 173444	SCH D OF MENOMONIE AREA
		0.00079780	\$4.29	VTAE 000100	CHIPPEWA VALLEY VTAE DISTRICT
Parcel Total:			\$82.64		



# State of Wisconsin / Department of Natural Resources

Tony Evers , Governor

, Secretary

2/5/2025

## Chapter 70.114 - Aids Payment Worksheet For Tax Year 2024(Payment Year 2025) - Payment Due January 31, 2025

1784 of 7093

LEGAL DESCRIPTION: T28 R11-W S30 W1/2 NWSE	PARCEL NO: 008-1089-03	CONTROL NO: 87393
--	------------------------	-------------------

20	\$44,061.99	0.79058095	\$34,834.57
----	-------------	------------	-------------

0	\$0.00	STAT	999999	STATE OF WISCONSIN
0.00571170	\$198.97	CNTY	17	DUNN COUNTY
0.00211090	\$73.53	MUNI	17008	TOWN OF ELK MOUND
0.00674560	\$234.98	REG	173444	SCH D OF MENOMONIE AREA
0.00079780	\$27.79	VTAE	000100	CHIPPEWA VALLEY VTAE DISTRICT

Parcel Total:	\$535.27
---------------	----------

LEGAL DESCRIPTION: T28 R11-W S30 PT W1/2 SWSE	PARCEL NO: 008-1089-04	CONTROL NO: 87394
---	------------------------	-------------------

4.25	\$4,682.27	0.79058095	\$3,701.72
------	------------	------------	------------

0	\$0.00	STAT	999999	STATE OF WISCONSIN
0.00571170	\$21.14	CNTY	17	DUNN COUNTY
0.00211090	\$7.81	MUNI	17008	TOWN OF ELK MOUND
0.00674560	\$24.97	REG	173444	SCH D OF MENOMONIE AREA
0.00079780	\$2.95	VTAE	000100	CHIPPEWA VALLEY VTAE DISTRICT

Parcel Total:	\$56.87
---------------	---------

File Number Total:	\$674.78
--------------------	----------



# State of Wisconsin / Department of Natural Resources

Tony Evers , Governor

, Secretary

2/5/2025

## Chapter 70.114 - Aids Payment Worksheet For Tax Year 2024(Payment Year 2025) - Payment Due January 31, 2025

1785 of 7093

FILE NO: W 1518 *				DATE OF PURCHASE: 03/22/2004				GRANTOR: SAMUEL A SHANE			
LEGAL DESCRIPTION: T28 R11-W S07 S1/2 OF NWSE				PARCEL NO: 008-1019-07				CONTROL NO: 91483			
20	\$14,736.90	0.79058095	\$11,650.72								
				0	\$0.00	STAT	999999	STATE OF WISCONSIN			
				0.00571170	\$66.55	CNTY	17	DUNN COUNTY			
				0.00211090	\$24.59	MUNI	17008	TOWN OF ELK MOUND			
				0.00641860	\$74.78	REG	171645	SCH D OF ELK MOUND AREA			
				0.00079780	\$9.29	VTAE	000100	CHIPPEWA VALLEY VTAE DISTRICT			
				Parcel Total:		\$175.21					

				File Number Total:		\$175.21					
--	--	--	--	--------------------	--	----------	--	--	--	--	--

FILE NO: W 1667 *				DATE OF PURCHASE: 06/19/2006				GRANTOR: DAVID J WENDEL			
LEGAL DESCRIPTION: T28 R11-W S29 NE OF NESW				PARCEL NO: 008-1085-01				CONTROL NO: 95261			
10	\$24,938.79	0.79058095	\$19,716.13								
				0	\$0.00	STAT	999999	STATE OF WISCONSIN			
				0.00571170	\$112.61	CNTY	17	DUNN COUNTY			
				0.00211090	\$41.62	MUNI	17008	TOWN OF ELK MOUND			
				0.00641860	\$126.55	REG	171645	SCH D OF ELK MOUND AREA			
				0.00079780	\$15.73	VTAE	000100	CHIPPEWA VALLEY VTAE DISTRICT			
				Parcel Total:		\$296.51					



# State of Wisconsin / Department of Natural Resources

Tony Evers , Governor

, Secretary

2/5/2025

## Chapter 70.114 - Aids Payment Worksheet For Tax Year 2024(Payment Year 2025) - Payment Due January 31, 2025

1786 of 7093

LEGAL DESCRIPTION: T28 R11-W S29 S1/2 OF NESW	PARCEL NO: 008-1085-04	CONTROL NO: 95262
---	------------------------	-------------------

5	\$12,469.39	0.79058095	\$9,858.06
---	-------------	------------	------------

0	\$0.00	STAT	999999	STATE OF WISCONSIN
0.00571170	\$56.31	CNTY	17	DUNN COUNTY
0.00211090	\$20.81	MUNI	17008	TOWN OF ELK MOUND
0.00641860	\$63.28	REG	171645	SCH D OF ELK MOUND AREA
0.00079780	\$7.86	VTAE	000100	CHIPPEWA VALLEY VTAE DISTRICT

Parcel Total:	\$148.26
---------------	----------

File Number Total:	\$444.77
--------------------	----------

FILE NO: WM 60259 *	DATE OF PURCHASE: 10/04/2014	GRANTOR: Theodore C. Beguhn Estate
---------------------	------------------------------	------------------------------------

LEGAL DESCRIPTION: T28 R11-W S29 NWSW	PARCEL NO: 17000822811293200001	CONTROL NO: 130206
---------------------------------------	---------------------------------	--------------------

40	\$50,412.54	0.79058095	\$39,855.19
----	-------------	------------	-------------

0	\$0.00	STAT	999999	STATE OF WISCONSIN
0.00571170	\$227.64	CNTY	17	DUNN COUNTY
0.00211090	\$84.13	MUNI	17008	TOWN OF ELK MOUND
0.00641860	\$255.82	REG	171645	SCH D OF ELK MOUND AREA
0.00079780	\$31.80	VTAE	000100	CHIPPEWA VALLEY VTAE DISTRICT

Parcel Total:	\$599.39
---------------	----------

File Number Total:	\$599.39
--------------------	----------

Municipality Total:	\$5,361.90
---------------------	------------



# State of Wisconsin / Department of Natural Resources

Tony Evers , Governor

, Secretary

2/5/2025

## Chapter 70.114 - Aids Payment Worksheet For Tax Year 2024(Payment Year 2025) - Payment Due January 31, 2025

1787 of 7093

DETAIL FOR TOWN OF LUCAS, DUNN COUNTY

Acres	Est. Adjust. Purch. Price	Level of Assessment	Adjusted Local Value	Net Gen. Tax Rate	Calc. Aid Pay Amount	----- Taxing Jurisdiction -----		
						Type	Code	Description
FILE NO: FI 2771 *		DATE OF PURCHASE: 06/12/2003			GRANTOR: WISCONSIN DEPT. OF TRANSPORT			
LEGAL DESCRIPTION: T28 R14-W S01 PT OF SENW				PARCEL NO: 014-1001-10		CONTROL NO: 89260		
3.75	\$9,942.54	0.83153251	\$8,267.55					
				0	\$0.00	STAT	999999	STATE OF WISCONSIN
				0.00550490	\$45.51	CNTY	17	DUNN COUNTY
				0.003927	\$32.47	MUNI	17014	TOWN OF LUCAS
				0.00650130	\$53.75	REG	173444	SCH D OF MENOMONIE AREA
				0.00076890	\$6.36	VTAE	000100	CHIPPEWA VALLEY VTAE DISTRICT
Parcel Total:					\$138.09			
LEGAL DESCRIPTION: T28 R14-W S01 PT OF SWNE				PARCEL NO: 014-1000-07		CONTROL NO: 89261		
1.25	\$3,314.18	0.83153251	\$2,755.85					
				0	\$0.00	STAT	999999	STATE OF WISCONSIN
				0.00550490	\$15.17	CNTY	17	DUNN COUNTY
				0.003927	\$10.82	MUNI	17014	TOWN OF LUCAS
				0.00650130	\$17.92	REG	173444	SCH D OF MENOMONIE AREA
				0.00076890	\$2.12	VTAE	000100	CHIPPEWA VALLEY VTAE DISTRICT
Parcel Total:					\$46.03			
File Number Total:					\$184.12			



# State of Wisconsin / Department of Natural Resources

Tony Evers , Governor

, Secretary

2/5/2025

## Chapter 70.114 - Aids Payment Worksheet For Tax Year 2024(Payment Year 2025) - Payment Due January 31, 2025

1788 of 7093

FILE NO: FI 2826 *				DATE OF PURCHASE: 08/15/2005				GRANTOR: JOANNE K THORUD			
LEGAL DESCRIPTION: T28 R14-W S28 PT OF NENW				PARCEL NO: 014-1077-10-000				CONTROL NO: 94105			
26.25	\$39,896.59	0.83153251	\$33,175.31								
				0	\$0.00	STAT	999999	STATE OF WISCONSIN			
				0.00550490	\$182.63	CNTY	17	DUNN COUNTY			
				0.003927	\$130.28	MUNI	17014	TOWN OF LUCAS			
				0.00650130	\$215.68	REG	173444	SCH D OF MENOMONIE AREA			
				0.00076890	\$25.51	VTAE	000100	CHIPPEWA VALLEY VTAE DISTRICT			
Parcel Total:					\$554.10						

LEGAL DESCRIPTION: T28 R14-W S28 PT OF NWNE				PARCEL NO: 014-1077-04-000				CONTROL NO: 94106			
5.4	\$8,095.15	0.83153251	\$6,731.38								
				0	\$0.00	STAT	999999	STATE OF WISCONSIN			
				0.00550490	\$37.06	CNTY	17	DUNN COUNTY			
				0.003927	\$26.43	MUNI	17014	TOWN OF LUCAS			
				0.00650130	\$43.76	REG	173444	SCH D OF MENOMONIE AREA			
				0.00076890	\$5.18	VTAE	000100	CHIPPEWA VALLEY VTAE DISTRICT			
Parcel Total:					\$112.43						

File Number Total:					\$666.53						
--------------------	--	--	--	--	----------	--	--	--	--	--	--





# State of Wisconsin / Department of Natural Resources

Tony Evers , Governor

, Secretary

2/5/2025

## Chapter 70.114 - Aids Payment Worksheet For Tax Year 2024(Payment Year 2025) - Payment Due January 31, 2025

1789 of 7093

FILE NO: FI 2865 *		DATE OF PURCHASE: 03/15/2007			GRANTOR: BUBBLING SPRINGS FARM, INC		
LEGAL DESCRIPTION: T28 R14-W S21 PT OF SWSE				PARCEL NO: 014-1055-10-000		CONTROL NO: 97391	
17.8	\$41,278.70	0.83153251	\$34,324.58				
		0	\$0.00	STAT	999999	STATE OF WISCONSIN	
		0.00550490	\$188.95	CNTY	17	DUNN COUNTY	
		0.003927	\$134.79	MUNI	17014	TOWN OF LUCAS	
		0.00650130	\$223.16	REG	173444	SCH D OF MENOMONIE AREA	
		0.00076890	\$26.39	VTAE	000100	CHIPPEWA VALLEY VTAE DISTRICT	
Parcel Total:			\$573.29				

File Number Total:	\$573.29
--------------------	----------

FILE NO: FM 10057 *		DATE OF PURCHASE: 11/13/2009			GRANTOR: John D. & Betty J. Trainor		
LEGAL DESCRIPTION: T28 R14-W S21 PT OF SESE				PARCEL NO: 014-1056-04-000		CONTROL NO: 112060	
10	\$18,193.88	0.83153251	\$15,128.80				
		0	\$0.00	STAT	999999	STATE OF WISCONSIN	
		0.00550490	\$83.28	CNTY	17	DUNN COUNTY	
		0.003927	\$59.41	MUNI	17014	TOWN OF LUCAS	
		0.00650130	\$98.36	REG	173444	SCH D OF MENOMONIE AREA	
		0.00076890	\$11.63	VTAE	000100	CHIPPEWA VALLEY VTAE DISTRICT	
Parcel Total:			\$252.68				



# State of Wisconsin / Department of Natural Resources

Tony Evers , Governor

, Secretary

2/5/2025

## Chapter 70.114 - Aids Payment Worksheet For Tax Year 2024(Payment Year 2025) - Payment Due January 31, 2025

1790 of 7093

LEGAL DESCRIPTION: T28 R14-W S21 PT OF SWSE				PARCEL NO: 014-1056-01-000				CONTROL NO: 112061	
1	\$1,819.39	0.83153251	\$1,512.88	0	\$0.00	STAT	999999	STATE OF WISCONSIN	
				0.00550490	\$8.33	CNTY	17	DUNN COUNTY	
				0.003927	\$5.94	MUNI	17014	TOWN OF LUCAS	
				0.00650130	\$9.84	REG	173444	SCH D OF MENOMONIE AREA	
				0.00076890	\$1.16	VTAE	000100	CHIPPEWA VALLEY VTAE DISTRICT	
Parcel Total:					\$25.27				

LEGAL DESCRIPTION: T28 R14-W S22 PT OF SWSW				PARCEL NO: 014-1058-02-000, 014-1058-03-000				CONTROL NO: 112062	
16	\$29,110.22	0.83153251	\$24,206.09	0	\$0.00	STAT	999999	STATE OF WISCONSIN	
				0.00550490	\$133.25	CNTY	17	DUNN COUNTY	
				0.003927	\$95.06	MUNI	17014	TOWN OF LUCAS	
				0.00650130	\$157.37	REG	173444	SCH D OF MENOMONIE AREA	
				0.00076890	\$18.61	VTAE	000100	CHIPPEWA VALLEY VTAE DISTRICT	
Parcel Total:					\$404.29				



# State of Wisconsin / Department of Natural Resources

Tony Evers , Governor

, Secretary

2/5/2025

## Chapter 70.114 - Aids Payment Worksheet For Tax Year 2024(Payment Year 2025) - Payment Due January 31, 2025

1791 of 7093

LEGAL DESCRIPTION: T28 R14-W S22 PT OF SESW      PARCEL NO: 014-1058-05-000, 014-1058-06-000      CONTROL NO: 112064

14.2      \$25,835.30      0.83153251      \$21,482.89

0      \$0.00      STAT      999999      STATE OF WISCONSIN

0.00550490      \$118.26      CNTY      17      DUNN COUNTY

0.003927      \$84.36      MUNI      17014      TOWN OF LUCAS

0.00650130      \$139.67      REG      173444      SCH D OF MENOMONIE AREA

0.00076890      \$16.52      VTAE      000100      CHIPPEWA VALLEY VTAE DISTRICT

Parcel Total:      \$358.81

File Number Total:      \$1,041.05

FILE NO: FM 10565 \*      DATE OF PURCHASE: 07/25/2019      GRANTOR: Terry J. and Cathleen M. Tap

LEGAL DESCRIPTION: T28 R14-W S29 PT OF SESW      PARCEL NO: 17014-2-281429-340-0001      CONTROL NO: 138137

0.23      \$798.00      0.83153251      \$663.56

0      \$0.00      STAT      999999      STATE OF WISCONSIN

0.00550490      \$3.65      CNTY      17      DUNN COUNTY

0.003927      \$2.61      MUNI      17014      TOWN OF LUCAS

0.00650130      \$4.31      REG      173444      SCH D OF MENOMONIE AREA

0.00076890      \$0.51      VTAE      000100      CHIPPEWA VALLEY VTAE DISTRICT

Parcel Total:      \$11.08

File Number Total:      \$11.08

Municipality Total:      \$2,476.07



# State of Wisconsin / Department of Natural Resources

Tony Evers , Governor

, Secretary

2/5/2025

## Chapter 70.114 - Aids Payment Worksheet For Tax Year 2024(Payment Year 2025) - Payment Due January 31, 2025

1792 of 7093

DETAIL FOR TOWN OF MENOMONIE, DUNN COUNTY

Acres	Est. Adjust. Purch. Price	Level of Assessment	Adjusted Local Value	Net Gen. Tax Rate	Calc. Aid Pay Amount	Taxing Jurisdiction Type	Code	Description
FILE NO: NA 780 *			DATE OF PURCHASE: 05/22/2002			GRANTOR: MARTHA G COOK FAMILY TRUST		
LEGAL DESCRIPTION: T27 R13-W S10 PT GV LT 3			PARCEL NO: 016-1042-02			CONTROL NO: 86842		
12.35	\$17,944.58	0.58165115	\$10,437.48					
				0	\$0.00	STAT	999999	STATE OF WISCONSIN
				0.00745090	\$77.77	CNTY	17	DUNN COUNTY
				0.00171850	\$17.94	MUNI	17016	TOWN OF MENOMONIE
				0.00879950	\$91.84	REG	173444	SCH D OF MENOMONIE AREA
				0.00104060	\$10.86	VTAE	000100	CHIPPEWA VALLEY VTAE DISTRICT
<b>Parcel Total:</b>					<b>\$198.41</b>			

LEGAL DESCRIPTION: T27 R13-W S15 PT OF NWNW			PARCEL NO: 016-1056-07			CONTROL NO: 86843		
3	\$15,094.30	0.58165115	\$8,779.62					
				0	\$0.00	STAT	999999	STATE OF WISCONSIN
				0.00745090	\$65.42	CNTY	17	DUNN COUNTY
				0.00171850	\$15.09	MUNI	17016	TOWN OF MENOMONIE
				0.00879950	\$77.26	REG	173444	SCH D OF MENOMONIE AREA
				0.00104060	\$9.14	VTAE	000100	CHIPPEWA VALLEY VTAE DISTRICT
<b>Parcel Total:</b>					<b>\$166.91</b>			



# State of Wisconsin / Department of Natural Resources

Tony Evers , Governor

, Secretary

2/5/2025

## Chapter 70.114 - Aids Payment Worksheet For Tax Year 2024(Payment Year 2025) - Payment Due January 31, 2025

1793 of 7093

LEGAL DESCRIPTION: T27 R13-W S15 PT OF SWNW	PARCEL NO: 016-1056-08	CONTROL NO: 86844
---	------------------------	-------------------

3	\$12,511.95	0.58165115	\$7,277.59	
---	-------------	------------	------------	--

0	\$0.00	STAT	999999	STATE OF WISCONSIN
0.00745090	\$54.22	CNTY	17	DUNN COUNTY
0.00171850	\$12.51	MUNI	17016	TOWN OF MENOMONIE
0.00879950	\$64.04	REG	173444	SCH D OF MENOMONIE AREA
0.00104060	\$7.57	VTAE	000100	CHIPPEWA VALLEY VTAE DISTRICT

Parcel Total:	\$138.34
---------------	----------

LEGAL DESCRIPTION: T27 R13-W S15 PT GV LT 1	PARCEL NO: 016-1056-05	CONTROL NO: 86845
---	------------------------	-------------------

51.35	\$158,584.95	0.58165115	\$92,241.12	
-------	--------------	------------	-------------	--

0	\$0.00	STAT	999999	STATE OF WISCONSIN
0.00745090	\$687.28	CNTY	17	DUNN COUNTY
0.00171850	\$158.52	MUNI	17016	TOWN OF MENOMONIE
0.00879950	\$811.68	REG	173444	SCH D OF MENOMONIE AREA
0.00104060	\$95.99	VTAE	000100	CHIPPEWA VALLEY VTAE DISTRICT

Parcel Total:	\$1,753.47
---------------	------------

LEGAL DESCRIPTION: T27 R13-W S15 PT GV LT 2	PARCEL NO: 016-1056-09	CONTROL NO: 86846
---	------------------------	-------------------

41.9	\$140,156.05	0.58165115	\$81,521.93	
------	--------------	------------	-------------	--

0	\$0.00	STAT	999999	STATE OF WISCONSIN
0.00745090	\$607.41	CNTY	17	DUNN COUNTY
0.00171850	\$140.10	MUNI	17016	TOWN OF MENOMONIE
0.00879950	\$717.35	REG	173444	SCH D OF MENOMONIE AREA
0.00104060	\$84.84	VTAE	000100	CHIPPEWA VALLEY VTAE DISTRICT

Parcel Total:	\$1,549.70
---------------	------------



# State of Wisconsin / Department of Natural Resources

Tony Evers , Governor

, Secretary

2/5/2025

## Chapter 70.114 - Aids Payment Worksheet For Tax Year 2024(Payment Year 2025) - Payment Due January 31, 2025

1794 of 7093

LEGAL DESCRIPTION: T27 R13-W S15 PT GV LT 3      PARCEL NO: 016-1056-01      CONTROL NO: 86847

14      \$67,895.50      0.58165115      \$39,491.49

0      \$0.00      STAT      999999      STATE OF WISCONSIN

0.00745090      \$294.25      CNTY      17      DUNN COUNTY

0.00171850      \$67.87      MUNI      17016      TOWN OF MENOMONIE

0.00879950      \$347.51      REG      173444      SCH D OF MENOMONIE AREA

0.00104060      \$41.10      VTAE      000100      CHIPPEWA VALLEY VTAE DISTRICT

Parcel Total:      \$750.73

File Number Total:      \$4,557.56

FILE NO: NA 20062 \*      DATE OF PURCHASE: 06/02/2011      GRANTOR: West Wisconsin Land Trust (K

LEGAL DESCRIPTION: T27 R13-W S03 PT GV LT 7      PARCEL NO: 016-1014-03-000      CONTROL NO: 122289

28      \$15,304.84      0.58165115      \$8,902.08

0      \$0.00      STAT      999999      STATE OF WISCONSIN

0.00745090      \$66.33      CNTY      17      DUNN COUNTY

0.00171850      \$15.30      MUNI      17016      TOWN OF MENOMONIE

0.00879950      \$78.33      REG      173444      SCH D OF MENOMONIE AREA

0.00104060      \$9.26      VTAE      000100      CHIPPEWA VALLEY VTAE DISTRICT

Parcel Total:      \$169.22

File Number Total:      \$169.22

Municipality Total:      \$4,726.78



# State of Wisconsin / Department of Natural Resources

Tony Evers , Governor

, Secretary

2/5/2025

## Chapter 70.114 - Aids Payment Worksheet For Tax Year 2024(Payment Year 2025) - Payment Due January 31, 2025

1795 of 7093

DETAIL FOR TOWN OF OTTER CREEK, DUNN COUNTY

Acres	Est. Adjust. Purch. Price	Level of Assessment	Adjusted Local Value	Net Gen. Tax Rate	Calc. Aid Pay Amount	Taxing Jurisdiction Type	Code	Description
FILE NO: NA 914 *			DATE OF PURCHASE: 06/04/2008			GRANTOR: Board Of Commissioners (Bcpl)		
LEGAL DESCRIPTION: T30 R12-W S16 SWNE				PARCEL NO:		CONTROL NO: 108180		
40	\$108,538.59	0.60029113	\$65,154.75					
				0	\$0.00	STAT	999999	STATE OF WISCONSIN
				0.00745670	\$485.84	CNTY	17	DUNN COUNTY
				0.00259730	\$169.23	MUNI	17020	TOWN OF OTTER CREEK
				0.00912570	\$594.58	REG	171176	SCH D OF COLFAX
				0.00104140	\$67.85	VTAE	000100	CHIPPEWA VALLEY VTAE DISTRICT
Parcel Total:					\$1,317.50			

LEGAL DESCRIPTION: T30 R12-W S16 NENW				PARCEL NO:		CONTROL NO: 108181		
40	\$108,538.59	0.60029113	\$65,154.75					
				0	\$0.00	STAT	999999	STATE OF WISCONSIN
				0.00745670	\$485.84	CNTY	17	DUNN COUNTY
				0.00259730	\$169.23	MUNI	17020	TOWN OF OTTER CREEK
				0.00912570	\$594.58	REG	171176	SCH D OF COLFAX
				0.00104140	\$67.85	VTAE	000100	CHIPPEWA VALLEY VTAE DISTRICT
Parcel Total:					\$1,317.50			



# State of Wisconsin / Department of Natural Resources

Tony Evers , Governor

, Secretary

2/5/2025

## Chapter 70.114 - Aids Payment Worksheet For Tax Year 2024(Payment Year 2025) - Payment Due January 31, 2025

1796 of 7093

LEGAL DESCRIPTION: T30 R12-W S16 NWNW				PARCEL NO:				CONTROL NO: 108182	
40	\$108,538.59	0.60029113	\$65,154.75	0	\$0.00	STAT	999999	STATE OF WISCONSIN	
				0.00745670	\$485.84	CNTY	17	DUNN COUNTY	
				0.00259730	\$169.23	MUNI	17020	TOWN OF OTTER CREEK	
				0.00912570	\$594.58	REG	171176	SCH D OF COLFAX	
				0.00104140	\$67.85	VTAE	000100	CHIPPEWA VALLEY VTAE DISTRICT	
Parcel Total:				\$1,317.50					

LEGAL DESCRIPTION: T30 R12-W S16 SWNW				PARCEL NO:				CONTROL NO: 108183	
40	\$108,538.59	0.60029113	\$65,154.75	0	\$0.00	STAT	999999	STATE OF WISCONSIN	
				0.00745670	\$485.84	CNTY	17	DUNN COUNTY	
				0.00259730	\$169.23	MUNI	17020	TOWN OF OTTER CREEK	
				0.00912570	\$594.58	REG	171176	SCH D OF COLFAX	
				0.00104140	\$67.85	VTAE	000100	CHIPPEWA VALLEY VTAE DISTRICT	
Parcel Total:				\$1,317.50					

LEGAL DESCRIPTION: T30 R12-W S16 SENW				PARCEL NO:				CONTROL NO: 108184	
40	\$108,538.59	0.60029113	\$65,154.75	0	\$0.00	STAT	999999	STATE OF WISCONSIN	
				0.00745670	\$485.84	CNTY	17	DUNN COUNTY	
				0.00259730	\$169.23	MUNI	17020	TOWN OF OTTER CREEK	
				0.00912570	\$594.58	REG	171176	SCH D OF COLFAX	
				0.00104140	\$67.85	VTAE	000100	CHIPPEWA VALLEY VTAE DISTRICT	
Parcel Total:				\$1,317.50					





# State of Wisconsin / Department of Natural Resources

Tony Evers , Governor

, Secretary

2/5/2025

## Chapter 70.114 - Aids Payment Worksheet For Tax Year 2024(Payment Year 2025) - Payment Due January 31, 2025

1797 of 7093

LEGAL DESCRIPTION: T30 R12-W S16 NESW				PARCEL NO:				CONTROL NO: 108185	
40	\$108,538.59	0.60029113	\$65,154.75	0	\$0.00	STAT	999999	STATE OF WISCONSIN	
				0.00745670	\$485.84	CNTY	17	DUNN COUNTY	
				0.00259730	\$169.23	MUNI	17020	TOWN OF OTTER CREEK	
				0.00912570	\$594.58	REG	171176	SCH D OF COLFAX	
				0.00104140	\$67.85	VTAE	000100	CHIPPEWA VALLEY VTAE DISTRICT	
Parcel Total:				\$1,317.50					

LEGAL DESCRIPTION: T30 R12-W S16 NWSW				PARCEL NO:				CONTROL NO: 108186	
40	\$108,538.59	0.60029113	\$65,154.75	0	\$0.00	STAT	999999	STATE OF WISCONSIN	
				0.00745670	\$485.84	CNTY	17	DUNN COUNTY	
				0.00259730	\$169.23	MUNI	17020	TOWN OF OTTER CREEK	
				0.00912570	\$594.58	REG	171176	SCH D OF COLFAX	
				0.00104140	\$67.85	VTAE	000100	CHIPPEWA VALLEY VTAE DISTRICT	
Parcel Total:				\$1,317.50					

File Number Total:	\$9,222.50
--------------------	------------

Municipality Total:	\$9,222.50
---------------------	------------



# State of Wisconsin / Department of Natural Resources

Tony Evers , Governor

, Secretary

2/5/2025

## Chapter 70.114 - Aids Payment Worksheet For Tax Year 2024(Payment Year 2025) - Payment Due January 31, 2025

1798 of 7093

DETAIL FOR TOWN OF PERU, DUNN COUNTY

Acres	Est. Adjust. Purch. Price	Level of Assessment	Adjusted Local Value	Net Gen. Tax Rate	Calc. Aid Pay Amount	Taxing Jurisdiction Type	Code	Description
FILE NO: NA 20146 *			DATE OF PURCHASE: 06/13/2017			GRANTOR: Northern States Power Compan		
LEGAL DESCRIPTION: T26 R12-W S21 NENE				PARCEL NO: 17022-2-261221-110-0001		CONTROL NO: 132857		
40	\$38,792.99	0.91027305	\$35,312.21					
				0	\$0.00	STAT	999999	STATE OF WISCONSIN
				0.00475940	\$168.07	CNTY	17	DUNN COUNTY
				0.002166	\$76.49	MUNI	17022	TOWN OF PERU
				0.00561560	\$198.30	REG	461499	SCH D OF DURAND
				0.00066470	\$23.47	VTAE	000100	CHIPPEWA VALLEY VTAE DISTRICT
Parcel Total:					\$466.33			

LEGAL DESCRIPTION: T26 R12-W S21 GOV LOT 7				PARCEL NO: 17022-2-261221-007-0001		CONTROL NO: 132859		
20	\$44,364.41	0.91027305	\$40,383.72					
				0	\$0.00	STAT	999999	STATE OF WISCONSIN
				0.00475940	\$192.20	CNTY	17	DUNN COUNTY
				0.002166	\$87.47	MUNI	17022	TOWN OF PERU
				0.00561560	\$226.78	REG	461499	SCH D OF DURAND
				0.00066470	\$26.84	VTAE	000100	CHIPPEWA VALLEY VTAE DISTRICT
Parcel Total:					\$533.29			



# State of Wisconsin / Department of Natural Resources

Tony Evers , Governor

, Secretary

2/5/2025

## Chapter 70.114 - Aids Payment Worksheet For Tax Year 2024(Payment Year 2025) - Payment Due January 31, 2025

1799 of 7093

LEGAL DESCRIPTION: T26 R12-W S21 GOV LOT 6	PARCEL NO: 17022-2-261221-006-0001	CONTROL NO: 132860
--	------------------------------------	--------------------

38.15	\$84,625.10	0.91027305	\$77,031.95
-------	-------------	------------	-------------

0	\$0.00	STAT	999999	STATE OF WISCONSIN
0.00475940	\$366.63	CNTY	17	DUNN COUNTY
0.002166	\$166.85	MUNI	17022	TOWN OF PERU
0.00561560	\$432.58	REG	461499	SCH D OF DURAND
0.00066470	\$51.21	VTAE	000100	CHIPPEWA VALLEY VTAE DISTRICT

Parcel Total:	\$1,017.27
---------------	------------

LEGAL DESCRIPTION: T26 R12-W S21 SENE	PARCEL NO: 17022-2-261221-140-0001 & 17022-2-261221-140-0002	CONTROL NO: 132861
---------------------------------------	---	--------------------

39	\$6,125.21	0.91027305	\$5,575.61
----	------------	------------	------------

0	\$0.00	STAT	999999	STATE OF WISCONSIN
0.00475940	\$26.54	CNTY	17	DUNN COUNTY
0.002166	\$12.08	MUNI	17022	TOWN OF PERU
0.00561560	\$31.31	REG	461499	SCH D OF DURAND
0.00066470	\$3.71	VTAE	000100	CHIPPEWA VALLEY VTAE DISTRICT

Parcel Total:	\$73.64
---------------	---------



# State of Wisconsin / Department of Natural Resources

Tony Evers , Governor

, Secretary

2/5/2025

## Chapter 70.114 - Aids Payment Worksheet For Tax Year 2024(Payment Year 2025) - Payment Due January 31, 2025

1800 of 7093

LEGAL DESCRIPTION: T26 R12-W S21 PT OF NESE	PARCEL NO: 17022-2-261221-410-0001 & 17022-2-261221-140-0002	CONTROL NO: 132862
---	---	--------------------

37.5	\$56,448.00	0.91027305	\$51,383.09
------	-------------	------------	-------------

0	\$0.00	STAT	999999	STATE OF WISCONSIN
0.00475940	\$244.55	CNTY	17	DUNN COUNTY
0.002166	\$111.30	MUNI	17022	TOWN OF PERU
0.00561560	\$288.55	REG	461499	SCH D OF DURAND
0.00066470	\$34.16	VTAE	000100	CHIPPEWA VALLEY VTAE DISTRICT

Parcel Total:	\$678.56
---------------	----------

LEGAL DESCRIPTION: T26 R12-W S21 GOV LOT 5	PARCEL NO: 17022-2-261221-005-0001 & 17022-2-261221-004-0001	CONTROL NO: 132863
--	---	--------------------

38.7	\$85,845.12	0.91027305	\$78,142.50
------	-------------	------------	-------------

0	\$0.00	STAT	999999	STATE OF WISCONSIN
0.00475940	\$371.91	CNTY	17	DUNN COUNTY
0.002166	\$169.26	MUNI	17022	TOWN OF PERU
0.00561560	\$438.82	REG	461499	SCH D OF DURAND
0.00066470	\$51.94	VTAE	000100	CHIPPEWA VALLEY VTAE DISTRICT

Parcel Total:	\$1,031.93
---------------	------------



# State of Wisconsin / Department of Natural Resources

Tony Evers , Governor

, Secretary

2/5/2025

## Chapter 70.114 - Aids Payment Worksheet For Tax Year 2024(Payment Year 2025) - Payment Due January 31, 2025

1801 of 7093

LEGAL DESCRIPTION: T26 R12-W S21 PT OF SESE				PARCEL NO: 17022-2-261221-440-0001				CONTROL NO: 132865	
4.54	\$6,708.50	0.91027305	\$6,106.56	0	\$0.00	STAT	999999	STATE OF WISCONSIN	
				0.00475940	\$29.06	CNTY	17	DUNN COUNTY	
				0.002166	\$13.23	MUNI	17022	TOWN OF PERU	
				0.00561560	\$34.29	REG	461499	SCH D OF DURAND	
				0.00066470	\$4.06	VTAE	000100	CHIPPEWA VALLEY VTAE DISTRICT	
Parcel Total:				\$80.64					

LEGAL DESCRIPTION: T26 R12-W S22 PT OF SWNW				PARCEL NO: 17022-2-261222-230-0001				CONTROL NO: 132867	
36.6	\$26,902.88	0.91027305	\$24,488.96	0	\$0.00	STAT	999999	STATE OF WISCONSIN	
				0.00475940	\$116.55	CNTY	17	DUNN COUNTY	
				0.002166	\$53.04	MUNI	17022	TOWN OF PERU	
				0.00561560	\$137.52	REG	461499	SCH D OF DURAND	
				0.00066470	\$16.28	VTAE	000100	CHIPPEWA VALLEY VTAE DISTRICT	
Parcel Total:				\$323.39					

LEGAL DESCRIPTION: T26 R12-W S22 PT OF SENW				PARCEL NO: 17022-2-261222-240-0001				CONTROL NO: 132868	
7.47	\$4,835.89	0.91027305	\$4,401.98	0	\$0.00	STAT	999999	STATE OF WISCONSIN	
				0.00475940	\$20.95	CNTY	17	DUNN COUNTY	
				0.002166	\$9.53	MUNI	17022	TOWN OF PERU	
				0.00561560	\$24.72	REG	461499	SCH D OF DURAND	
				0.00066470	\$2.93	VTAE	000100	CHIPPEWA VALLEY VTAE DISTRICT	
Parcel Total:				\$58.13					



# State of Wisconsin / Department of Natural Resources

Tony Evers , Governor

, Secretary

2/5/2025

## Chapter 70.114 - Aids Payment Worksheet For Tax Year 2024(Payment Year 2025) - Payment Due January 31, 2025

1802 of 7093

LEGAL DESCRIPTION: T26 R12-W S22 PT OF NESW				PARCEL NO: 17022-2-261222-310-0001			CONTROL NO: 132869	
0.08	\$90.52	0.91027305	\$82.40	0	\$0.00	STAT	999999	STATE OF WISCONSIN
				0.00475940	\$0.39	CNTY	17	DUNN COUNTY
				0.002166	\$0.18	MUNI	17022	TOWN OF PERU
				0.00561560	\$0.46	REG	461499	SCH D OF DURAND
				0.00066470	\$0.05	VTAE	000100	CHIPPEWA VALLEY VTAE DISTRICT
Parcel Total:					\$1.08			

LEGAL DESCRIPTION: T26 R12-W S22 PT OF NWSW				PARCEL NO: 17022-2-261222-320-0001			CONTROL NO: 132870	
20.16	\$26,094.51	0.91027305	\$23,753.13	0	\$0.00	STAT	999999	STATE OF WISCONSIN
				0.00475940	\$113.05	CNTY	17	DUNN COUNTY
				0.002166	\$51.45	MUNI	17022	TOWN OF PERU
				0.00561560	\$133.39	REG	461499	SCH D OF DURAND
				0.00066470	\$15.79	VTAE	000100	CHIPPEWA VALLEY VTAE DISTRICT
Parcel Total:					\$313.68			

LEGAL DESCRIPTION: T26 R12-W S28 PT OF NENW				PARCEL NO: 17022-2-261228-210-0001			CONTROL NO: 132871	
25.67	\$43,376.89	0.91027305	\$39,484.81	0	\$0.00	STAT	999999	STATE OF WISCONSIN
				0.00475940	\$187.93	CNTY	17	DUNN COUNTY
				0.002166	\$85.52	MUNI	17022	TOWN OF PERU
				0.00561560	\$221.73	REG	461499	SCH D OF DURAND
				0.00066470	\$26.25	VTAE	000100	CHIPPEWA VALLEY VTAE DISTRICT
Parcel Total:					\$521.43			



# State of Wisconsin / Department of Natural Resources

Tony Evers , Governor

, Secretary

2/5/2025

## Chapter 70.114 - Aids Payment Worksheet For Tax Year 2024(Payment Year 2025) - Payment Due January 31, 2025

1803 of 7093

LEGAL DESCRIPTION: T26 R12-W S28 PT OF NWNW				PARCEL NO: 17022-2-261228-220-0001				CONTROL NO: 132872	
21.67	\$27,022.98	0.91027305	\$24,598.29	0	\$0.00	STAT	999999	STATE OF WISCONSIN	
				0.00475940	\$117.07	CNTY	17	DUNN COUNTY	
				0.002166	\$53.28	MUNI	17022	TOWN OF PERU	
				0.00561560	\$138.13	REG	461499	SCH D OF DURAND	
				0.00066470	\$16.35	VTAE	000100	CHIPPEWA VALLEY VTAE DISTRICT	
Parcel Total:				\$324.83					

LEGAL DESCRIPTION: T26 R12-W S28 SWNW				PARCEL NO: 17022-2-261228-230-0001				CONTROL NO: 132873	
40	\$87,554.45	0.91027305	\$79,698.46	0	\$0.00	STAT	999999	STATE OF WISCONSIN	
				0.00475940	\$379.32	CNTY	17	DUNN COUNTY	
				0.002166	\$172.63	MUNI	17022	TOWN OF PERU	
				0.00561560	\$447.56	REG	461499	SCH D OF DURAND	
				0.00066470	\$52.98	VTAE	000100	CHIPPEWA VALLEY VTAE DISTRICT	
Parcel Total:				\$1,052.49					

LEGAL DESCRIPTION: T26 R12-W S28 PT OF SENW				PARCEL NO: 17022-2-261228-240-0001				CONTROL NO: 132874	
13.32	\$27,813.16	0.91027305	\$25,317.57	0	\$0.00	STAT	999999	STATE OF WISCONSIN	
				0.00475940	\$120.50	CNTY	17	DUNN COUNTY	
				0.002166	\$54.84	MUNI	17022	TOWN OF PERU	
				0.00561560	\$142.17	REG	461499	SCH D OF DURAND	
				0.00066470	\$16.83	VTAE	000100	CHIPPEWA VALLEY VTAE DISTRICT	
Parcel Total:				\$334.34					



# State of Wisconsin / Department of Natural Resources

Tony Evers , Governor

, Secretary

2/5/2025

## Chapter 70.114 - Aids Payment Worksheet For Tax Year 2024(Payment Year 2025) - Payment Due January 31, 2025

1804 of 7093

LEGAL DESCRIPTION: T26 R12-W S28 PT OF NESW				PARCEL NO: 17022-2-261228-310-0001				CONTROL NO: 132875	
0.11	\$13.67	0.91027305	\$12.44	0	\$0.00	STAT	999999	STATE OF WISCONSIN	
				0.00475940	\$0.06	CNTY	17	DUNN COUNTY	
				0.002166	\$0.03	MUNI	17022	TOWN OF PERU	
				0.00561560	\$0.07	REG	461499	SCH D OF DURAND	
				0.00066470	\$0.01	VTAE	000100	CHIPPEWA VALLEY VTAE DISTRICT	
Parcel Total:					\$0.17				

LEGAL DESCRIPTION: T26 R12-W S28 PT OF NWSW				PARCEL NO: 17022-2-261228-320-0001				CONTROL NO: 132876	
20.05	\$19,572.71	0.91027305	\$17,816.51	0	\$0.00	STAT	999999	STATE OF WISCONSIN	
				0.00475940	\$84.80	CNTY	17	DUNN COUNTY	
				0.002166	\$38.59	MUNI	17022	TOWN OF PERU	
				0.00561560	\$100.05	REG	461499	SCH D OF DURAND	
				0.00066470	\$11.84	VTAE	000100	CHIPPEWA VALLEY VTAE DISTRICT	
Parcel Total:					\$235.28				

LEGAL DESCRIPTION: T26 R12-W S29 GOV LOT 6				PARCEL NO: 17022-2-261229-005-0001				CONTROL NO: 132877	
28.39	\$21,137.98	0.91027305	\$19,241.33	0	\$0.00	STAT	999999	STATE OF WISCONSIN	
				0.00475940	\$91.58	CNTY	17	DUNN COUNTY	
				0.002166	\$41.68	MUNI	17022	TOWN OF PERU	
				0.00561560	\$108.05	REG	461499	SCH D OF DURAND	
				0.00066470	\$12.79	VTAE	000100	CHIPPEWA VALLEY VTAE DISTRICT	
Parcel Total:					\$254.10				





# State of Wisconsin / Department of Natural Resources

Tony Evers , Governor

, Secretary

2/5/2025

## Chapter 70.114 - Aids Payment Worksheet For Tax Year 2024(Payment Year 2025) - Payment Due January 31, 2025

1805 of 7093

LEGAL DESCRIPTION: T26 R12-W S29 GOV LOT 5      PARCEL NO: 17022-2-261229-005-0002      CONTROL NO: 132878

75.1      \$67,257.19      0.91027305      \$61,222.41

0      \$0.00      STAT      999999      STATE OF WISCONSIN

0.00475940      \$291.38      CNTY      17      DUNN COUNTY

0.002166      \$132.61      MUNI      17022      TOWN OF PERU

0.00561560      \$343.80      REG      461499      SCH D OF DURAND

0.00066470      \$40.70      VTAE      000100      CHIPPEWA VALLEY VTAE DISTRICT

Parcel Total:      \$808.49

LEGAL DESCRIPTION: T26 R12-W S29 SENE      PARCEL NO: 17022-2-261229-140-0001      CONTROL NO: 132879

40      \$34,109.01      0.91027305      \$31,048.51

0      \$0.00      STAT      999999      STATE OF WISCONSIN

0.00475940      \$147.77      CNTY      17      DUNN COUNTY

0.002166      \$67.25      MUNI      17022      TOWN OF PERU

0.00561560      \$174.36      REG      461499      SCH D OF DURAND

0.00066470      \$20.64      VTAE      000100      CHIPPEWA VALLEY VTAE DISTRICT

Parcel Total:      \$410.02

LEGAL DESCRIPTION: T26 R12-W S29 GOV LOT 3      PARCEL NO: 17022-2-261229-003-0001      CONTROL NO: 132881

10.61      \$23,535.32      0.91027305      \$21,423.57

0      \$0.00      STAT      999999      STATE OF WISCONSIN

0.00475940      \$101.96      CNTY      17      DUNN COUNTY

0.002166      \$46.40      MUNI      17022      TOWN OF PERU

0.00561560      \$120.31      REG      461499      SCH D OF DURAND

0.00066470      \$14.24      VTAE      000100      CHIPPEWA VALLEY VTAE DISTRICT

Parcel Total:      \$282.91



# State of Wisconsin / Department of Natural Resources

Tony Evers , Governor

, Secretary

2/5/2025

## Chapter 70.114 - Aids Payment Worksheet For Tax Year 2024(Payment Year 2025) - Payment Due January 31, 2025

1806 of 7093

LEGAL DESCRIPTION: T26 R12-W S29 PT OF SWSW	PARCEL NO: 17022-2-261229-330-0001	CONTROL NO: 132883
---	------------------------------------	--------------------

37.1	\$27,263.18	0.91027305	\$24,816.94
------	-------------	------------	-------------

0	\$0.00	STAT	999999	STATE OF WISCONSIN
0.00475940	\$118.11	CNTY	17	DUNN COUNTY
0.002166	\$53.75	MUNI	17022	TOWN OF PERU
0.00561560	\$139.36	REG	461499	SCH D OF DURAND
0.00066470	\$16.50	VTAE	000100	CHIPPEWA VALLEY VTAE DISTRICT

Parcel Total:	\$327.72
---------------	----------

LEGAL DESCRIPTION: T26 R12-W S29 SESW	PARCEL NO: 17022-2-261229-340-0001,17022-2-261229-004-0002	CONTROL NO: 132884
---------------------------------------	--	--------------------

39.9	\$88,506.98	0.91027305	\$80,565.52
------	-------------	------------	-------------

0	\$0.00	STAT	999999	STATE OF WISCONSIN
0.00475940	\$383.45	CNTY	17	DUNN COUNTY
0.002166	\$174.51	MUNI	17022	TOWN OF PERU
0.00561560	\$452.42	REG	461499	SCH D OF DURAND
0.00066470	\$53.55	VTAE	000100	CHIPPEWA VALLEY VTAE DISTRICT

Parcel Total:	\$1,063.93
---------------	------------



# State of Wisconsin / Department of Natural Resources

Tony Evers , Governor

, Secretary

2/5/2025

## Chapter 70.114 - Aids Payment Worksheet For Tax Year 2024(Payment Year 2025) - Payment Due January 31, 2025

1807 of 7093

LEGAL DESCRIPTION: T26 R12-W S29 PT OF NESE	PARCEL NO: 17022-2-261229-410-0001	CONTROL NO: 132885
---	------------------------------------	--------------------

39.29	\$87,153.88	0.91027305	\$79,333.83
-------	-------------	------------	-------------

0	\$0.00	STAT	999999	STATE OF WISCONSIN
0.00475940	\$377.58	CNTY	17	DUNN COUNTY
0.002166	\$171.84	MUNI	17022	TOWN OF PERU
0.00561560	\$445.51	REG	461499	SCH D OF DURAND
0.00066470	\$52.74	VTAE	000100	CHIPPEWA VALLEY VTAE DISTRICT

Parcel Total:	\$1,047.67
---------------	------------

LEGAL DESCRIPTION: T26 R12-W S29 NWSE	PARCEL NO: 17022-2-261229-420-0001	CONTROL NO: 132886
---------------------------------------	------------------------------------	--------------------

40	\$54,766.57	0.91027305	\$49,852.53
----	-------------	------------	-------------

0	\$0.00	STAT	999999	STATE OF WISCONSIN
0.00475940	\$237.27	CNTY	17	DUNN COUNTY
0.002166	\$107.98	MUNI	17022	TOWN OF PERU
0.00561560	\$279.95	REG	461499	SCH D OF DURAND
0.00066470	\$33.14	VTAE	000100	CHIPPEWA VALLEY VTAE DISTRICT

Parcel Total:	\$658.34
---------------	----------

LEGAL DESCRIPTION: T26 R12-W S29 SWSE	PARCEL NO: 17022-2-261229-430-0001	CONTROL NO: 132887
---------------------------------------	------------------------------------	--------------------

40	\$31,586.86	0.91027305	\$28,752.67
----	-------------	------------	-------------

0	\$0.00	STAT	999999	STATE OF WISCONSIN
0.00475940	\$136.85	CNTY	17	DUNN COUNTY
0.002166	\$62.28	MUNI	17022	TOWN OF PERU
0.00561560	\$161.46	REG	461499	SCH D OF DURAND
0.00066470	\$19.11	VTAE	000100	CHIPPEWA VALLEY VTAE DISTRICT

Parcel Total:	\$379.70
---------------	----------



# State of Wisconsin / Department of Natural Resources

Tony Evers , Governor

, Secretary

2/5/2025

## Chapter 70.114 - Aids Payment Worksheet For Tax Year 2024(Payment Year 2025) - Payment Due January 31, 2025

1808 of 7093

LEGAL DESCRIPTION: T26 R12-W S29 SESE	PARCEL NO: 17022-2-261229-440-0001	CONTROL NO: 132888
---------------------------------------	------------------------------------	--------------------

19.12	\$27,551.91	0.91027305	\$25,079.76	
-------	-------------	------------	-------------	--

0	\$0.00	STAT	999999	STATE OF WISCONSIN
0.00475940	\$119.37	CNTY	17	DUNN COUNTY
0.002166	\$54.32	MUNI	17022	TOWN OF PERU
0.00561560	\$140.84	REG	461499	SCH D OF DURAND
0.00066470	\$16.67	VTAE	000100	CHIPPEWA VALLEY VTAE DISTRICT

Parcel Total:	\$331.20
---------------	----------

LEGAL DESCRIPTION: T26 R12-W S21 PT GV LT 4	PARCEL NO: 1702222612214300001, 1702222612210040002, 40001	CONTROL NO: 132999
---	---	--------------------

10.08	\$22,359.67	0.91027305	\$20,353.40	
-------	-------------	------------	-------------	--

0	\$0.00	STAT	999999	STATE OF WISCONSIN
0.00475940	\$96.87	CNTY	17	DUNN COUNTY
0.002166	\$44.09	MUNI	17022	TOWN OF PERU
0.00561560	\$114.30	REG	461499	SCH D OF DURAND
0.00066470	\$13.53	VTAE	000100	CHIPPEWA VALLEY VTAE DISTRICT

Parcel Total:	\$268.79
---------------	----------



# State of Wisconsin / Department of Natural Resources

Tony Evers , Governor

, Secretary

2/5/2025

## Chapter 70.114 - Aids Payment Worksheet For Tax Year 2024(Payment Year 2025) - Payment Due January 31, 2025

1809 of 7093

LEGAL DESCRIPTION: T26 R12-W S21 PT OF SWSE	PARCEL NO: 1702222612214300002, 1702222610001, 22612210040001	CONTROL NO: 133000
---	--	--------------------

20.2      \$44,808.05      0.91027305      \$40,787.56

0	\$0.00	STAT	999999	STATE OF WISCONSIN
0.00475940	\$194.13	CNTY	17	DUNN COUNTY
0.002166	\$88.35	MUNI	17022	TOWN OF PERU
0.00561560	\$229.05	REG	461499	SCH D OF DURAND
0.00066470	\$27.11	VTAE	000100	CHIPPEWA VALLEY VTAE DISTRICT

Parcel Total:                      \$538.64

LEGAL DESCRIPTION: T26 R12-W S29 PT GV LT 4	PARCEL NO: 17022-2-261229-004-0001	CONTROL NO: 133006
---	------------------------------------	--------------------

39.73      \$62,333.01      0.91027305      \$56,740.06

0	\$0.00	STAT	999999	STATE OF WISCONSIN
0.00475940	\$270.05	CNTY	17	DUNN COUNTY
0.002166	\$122.90	MUNI	17022	TOWN OF PERU
0.00561560	\$318.63	REG	461499	SCH D OF DURAND
0.00066470	\$37.72	VTAE	000100	CHIPPEWA VALLEY VTAE DISTRICT

Parcel Total:                      \$749.30

File Number Total:              \$14,167.29

Municipality Total:              \$14,167.29



# State of Wisconsin / Department of Natural Resources

Tony Evers , Governor

, Secretary

2/5/2025

## Chapter 70.114 - Aids Payment Worksheet For Tax Year 2024(Payment Year 2025) - Payment Due January 31, 2025

1810 of 7093

DETAIL FOR TOWN OF RED CEDAR, DUNN COUNTY

Acres	Est. Adjust. Purch. Price	Level of Assessment	Adjusted Local Value	Net Gen. Tax Rate	Calc. Aid Pay Amount	Taxing Jurisdiction Type	Code	Description
FILE NO: FM 10111 *			DATE OF PURCHASE: 06/02/2011			GRANTOR: West Wisconsin Land Trust (R		
LEGAL DESCRIPTION: T28 R12-W S07 PT OF SWNW				PARCEL NO: 024-1027-05-000		CONTROL NO: 122288		
0.76	\$368.68	0.98141952	\$361.83					
				0	\$0.00	STAT	999999	STATE OF WISCONSIN
				0.00456520	\$1.65	CNTY	17	DUNN COUNTY
				0.00121490	\$0.44	MUNI	17024	TOWN OF RED CEDAR
				0.00539120	\$1.95	REG	173444	SCH D OF MENOMONIE AREA
				0.00063760	\$0.23	VTAE	000100	CHIPPEWA VALLEY VTAE DISTRICT
Parcel Total:					\$4.27			

LEGAL DESCRIPTION: T28 R12-W S08 GOV LOT 4				PARCEL NO: 024-1031-09-000		CONTROL NO: 123978		
46.63	\$22,620.48	0.98141952	\$22,200.18					
				0	\$0.00	STAT	999999	STATE OF WISCONSIN
				0.00456520	\$101.35	CNTY	17	DUNN COUNTY
				0.00121490	\$26.97	MUNI	17024	TOWN OF RED CEDAR
				0.00539120	\$119.69	REG	173444	SCH D OF MENOMONIE AREA
				0.00063760	\$14.15	VTAE	000100	CHIPPEWA VALLEY VTAE DISTRICT
Parcel Total:					\$262.16			



# State of Wisconsin / Department of Natural Resources

Tony Evers , Governor

, Secretary

2/5/2025

## Chapter 70.114 - Aids Payment Worksheet For Tax Year 2024(Payment Year 2025) - Payment Due January 31, 2025

1811 of 7093

LEGAL DESCRIPTION: T28 R12-W S07 PT GV LT 8				PARCEL NO: 024-1026-10-000			CONTROL NO: 123979	
2	\$970.21	0.98141952	\$952.18	0	\$0.00	STAT	999999	STATE OF WISCONSIN
				0.00456520	\$4.35	CNTY	17	DUNN COUNTY
				0.00121490	\$1.16	MUNI	17024	TOWN OF RED CEDAR
				0.00539120	\$5.13	REG	173444	SCH D OF MENOMONIE AREA
				0.00063760	\$0.61	VTAE	000100	CHIPPEWA VALLEY VTAE DISTRICT
Parcel Total:					\$11.25			

LEGAL DESCRIPTION: T28 R12-W S07 PT GV LT 9				PARCEL NO: 024-1027-01-000, 024-1027-01-010			CONTROL NO: 123981	
60.94	\$29,562.35	0.98141952	\$29,013.07	0	\$0.00	STAT	999999	STATE OF WISCONSIN
				0.00456520	\$132.45	CNTY	17	DUNN COUNTY
				0.00121490	\$35.25	MUNI	17024	TOWN OF RED CEDAR
				0.00539120	\$156.42	REG	173444	SCH D OF MENOMONIE AREA
				0.00063760	\$18.50	VTAE	000100	CHIPPEWA VALLEY VTAE DISTRICT
Parcel Total:					\$342.62			



# State of Wisconsin / Department of Natural Resources

Tony Evers , Governor

, Secretary

2/5/2025

## Chapter 70.114 - Aids Payment Worksheet For Tax Year 2024(Payment Year 2025) - Payment Due January 31, 2025

1812 of 7093

LEGAL DESCRIPTION: T28 R12-W S07 GOV LOT 10	PARCEL NO: 024-1027-02-000	CONTROL NO: 123982
---	----------------------------	--------------------

46.67	\$22,639.89	0.98141952	\$22,219.23	
-------	-------------	------------	-------------	--

0	\$0.00	STAT	999999	STATE OF WISCONSIN
0.00456520	\$101.44	CNTY	17	DUNN COUNTY
0.00121490	\$26.99	MUNI	17024	TOWN OF RED CEDAR
0.00539120	\$119.79	REG	173444	SCH D OF MENOMONIE AREA
0.00063760	\$14.17	VTAE	000100	CHIPPEWA VALLEY VTAE DISTRICT

Parcel Total:	\$262.39
---------------	----------

File Number Total:	\$882.69
--------------------	----------

FILE NO: W 1201 *	DATE OF PURCHASE: 09/05/1995	GRANTOR: PHEASANTS FOREVER, INC.
-------------------	------------------------------	----------------------------------

LEGAL DESCRIPTION: T28 R12-W S24 NENW	PARCEL NO: 024-1072-06	CONTROL NO: 75645
---------------------------------------	------------------------	-------------------

40	\$13,803.14	0.98141952	\$13,546.67	
----	-------------	------------	-------------	--

0	\$0.00	STAT	999999	STATE OF WISCONSIN
0.00456520	\$61.84	CNTY	17	DUNN COUNTY
0.00121490	\$16.46	MUNI	17024	TOWN OF RED CEDAR
0.00513940	\$69.62	REG	171645	SCH D OF ELK MOUND AREA
0.00063760	\$8.64	VTAE	000100	CHIPPEWA VALLEY VTAE DISTRICT

Parcel Total:	\$156.56
---------------	----------





# State of Wisconsin / Department of Natural Resources

Tony Evers , Governor

, Secretary

2/5/2025

## Chapter 70.114 - Aids Payment Worksheet For Tax Year 2024(Payment Year 2025) - Payment Due January 31, 2025

1813 of 7093

LEGAL DESCRIPTION: T28 R12-W S24 NWNW	PARCEL NO: 024-1072-07	CONTROL NO: 75646
---------------------------------------	------------------------	-------------------

40	\$13,803.14	0.98141952	\$13,546.67	
----	-------------	------------	-------------	--

0	\$0.00	STAT	999999	STATE OF WISCONSIN
0.00456520	\$61.84	CNTY	17	DUNN COUNTY
0.00121490	\$16.46	MUNI	17024	TOWN OF RED CEDAR
0.00513940	\$69.62	REG	171645	SCH D OF ELK MOUND AREA
0.00063760	\$8.64	VTAE	000100	CHIPPEWA VALLEY VTAE DISTRICT

Parcel Total:	\$156.56
---------------	----------

LEGAL DESCRIPTION: T28 R12-W S24 PT OF SWNW	PARCEL NO: 024-1072-08	CONTROL NO: 75647
---	------------------------	-------------------

25	\$8,611.13	0.98141952	\$8,451.13	
----	------------	------------	------------	--

0	\$0.00	STAT	999999	STATE OF WISCONSIN
0.00456520	\$38.58	CNTY	17	DUNN COUNTY
0.00121490	\$10.27	MUNI	17024	TOWN OF RED CEDAR
0.00513940	\$43.43	REG	171645	SCH D OF ELK MOUND AREA
0.00063760	\$5.39	VTAE	000100	CHIPPEWA VALLEY VTAE DISTRICT

Parcel Total:	\$97.67
---------------	---------

LEGAL DESCRIPTION: T28 R12-W S24 PT OF SENW	PARCEL NO: 024-1072-09	CONTROL NO: 75648
---	------------------------	-------------------

25	\$8,611.13	0.98141952	\$8,451.13	
----	------------	------------	------------	--

0	\$0.00	STAT	999999	STATE OF WISCONSIN
0.00456520	\$38.58	CNTY	17	DUNN COUNTY
0.00121490	\$10.27	MUNI	17024	TOWN OF RED CEDAR
0.00513940	\$43.43	REG	171645	SCH D OF ELK MOUND AREA
0.00063760	\$5.39	VTAE	000100	CHIPPEWA VALLEY VTAE DISTRICT

Parcel Total:	\$97.67
---------------	---------



# State of Wisconsin / Department of Natural Resources

Tony Evers , Governor

, Secretary

2/5/2025

## Chapter 70.114 - Aids Payment Worksheet For Tax Year 2024(Payment Year 2025) - Payment Due January 31, 2025

1814 of 7093

LEGAL DESCRIPTION: T28 R12-W S13 PT OF SWSW	PARCEL NO: 024-1043-04	CONTROL NO: 75649
---	------------------------	-------------------

26	\$9,117.67	0.98141952	\$8,948.26
----	------------	------------	------------

0	\$0.00	STAT	999999	STATE OF WISCONSIN
0.00456520	\$40.85	CNTY	17	DUNN COUNTY
0.00121490	\$10.87	MUNI	17024	TOWN OF RED CEDAR
0.00513940	\$45.99	REG	171645	SCH D OF ELK MOUND AREA
0.00063760	\$5.71	VTAE	000100	CHIPPEWA VALLEY VTAE DISTRICT

Parcel Total:	\$103.42
---------------	----------

File Number Total:	\$611.88
--------------------	----------

FILE NO: W 1368 *	DATE OF PURCHASE: 10/04/2000	GRANTOR: PHEASANTS FOREVER
-------------------	------------------------------	----------------------------

LEGAL DESCRIPTION: T28 R12-W S13 PT OF NESW	PARCEL NO: 024-1043-02	CONTROL NO: 84610
---	------------------------	-------------------

39.5	\$74,389.05	0.98141952	\$73,006.87
------	-------------	------------	-------------

0	\$0.00	STAT	999999	STATE OF WISCONSIN
0.00456520	\$333.29	CNTY	17	DUNN COUNTY
0.00121490	\$88.69	MUNI	17024	TOWN OF RED CEDAR
0.00513940	\$375.21	REG	171645	SCH D OF ELK MOUND AREA
0.00063760	\$46.55	VTAE	000100	CHIPPEWA VALLEY VTAE DISTRICT

Parcel Total:	\$843.74
---------------	----------

File Number Total:	\$843.74
--------------------	----------



# State of Wisconsin / Department of Natural Resources

Tony Evers , Governor

, Secretary

2/5/2025

## Chapter 70.114 - Aids Payment Worksheet For Tax Year 2024(Payment Year 2025) - Payment Due January 31, 2025

1815 of 7093

FILE NO: W 1464 A				DATE OF PURCHASE: 10/23/2002				GRANTOR: RED CEDAR PHEASANTS FOREVER			
LEGAL DESCRIPTION: T28 R12-W S13 PT OF SESW				PARCEL NO: 024-1043-08				CONTROL NO: 87450			
10	\$10,196.93	0.98141952	\$10,007.47								
				0	\$0.00	STAT	999999	STATE OF WISCONSIN			
				0.00456520	\$45.69	CNTY	17	DUNN COUNTY			
				0.00121490	\$12.16	MUNI	17024	TOWN OF RED CEDAR			
				0.00513940	\$51.43	REG	171645	SCH D OF ELK MOUND AREA			
				0.00063760	\$6.38	VTAE	000100	CHIPPEWA VALLEY VTAE DISTRICT			
				Parcel Total:	\$115.66						

				File Number Total:	\$115.66						
--	--	--	--	--------------------	----------	--	--	--	--	--	--

FILE NO: W 1580 *				DATE OF PURCHASE: 10/22/2004				GRANTOR: RED CEDAR CHAP PHEASANTS FOR			
LEGAL DESCRIPTION: T28 R12-W S36 PT OF SWNW				PARCEL NO: 024-1107-10-000				CONTROL NO: 92026			
35.84	\$91,349.11	0.98141952	\$89,651.80								
				0	\$0.00	STAT	999999	STATE OF WISCONSIN			
				0.00456520	\$409.28	CNTY	17	DUNN COUNTY			
				0.00121490	\$108.91	MUNI	17024	TOWN OF RED CEDAR			
				0.00539120	\$483.33	REG	173444	SCH D OF MENOMONIE AREA			
				0.00063760	\$57.16	VTAE	000100	CHIPPEWA VALLEY VTAE DISTRICT			
				Parcel Total:	\$1,058.68						



# State of Wisconsin / Department of Natural Resources

Tony Evers , Governor

, Secretary

2/5/2025

## Chapter 70.114 - Aids Payment Worksheet For Tax Year 2024(Payment Year 2025) - Payment Due January 31, 2025

1816 of 7093

LEGAL DESCRIPTION: T28 R12-W S36 SENW				PARCEL NO: 024-1108-01-000				CONTROL NO: 92027	
40	\$101,952.13	0.98141952	\$100,057.81						
				0	\$0.00	STAT	999999	STATE OF WISCONSIN	
				0.00456520	\$456.79	CNTY	17	DUNN COUNTY	
				0.00121490	\$121.56	MUNI	17024	TOWN OF RED CEDAR	
				0.00539120	\$539.43	REG	173444	SCH D OF MENOMONIE AREA	
				0.00063760	\$63.80	VTAE	000100	CHIPPEWA VALLEY VTAE DISTRICT	
Parcel Total:					\$1,181.58				

LEGAL DESCRIPTION: T28 R12-W S36 NESW				PARCEL NO: 024-1108-02-000				CONTROL NO: 92028	
40	\$101,952.13	0.98141952	\$100,057.81						
				0	\$0.00	STAT	999999	STATE OF WISCONSIN	
				0.00456520	\$456.79	CNTY	17	DUNN COUNTY	
				0.00121490	\$121.56	MUNI	17024	TOWN OF RED CEDAR	
				0.00539120	\$539.43	REG	173444	SCH D OF MENOMONIE AREA	
				0.00063760	\$63.80	VTAE	000100	CHIPPEWA VALLEY VTAE DISTRICT	
Parcel Total:					\$1,181.58				

LEGAL DESCRIPTION: T28 R12-W S36 NWSW				PARCEL NO: 024-1108-03-000				CONTROL NO: 92029	
40	\$101,952.13	0.98141952	\$100,057.81						
				0	\$0.00	STAT	999999	STATE OF WISCONSIN	
				0.00456520	\$456.79	CNTY	17	DUNN COUNTY	
				0.00121490	\$121.56	MUNI	17024	TOWN OF RED CEDAR	
				0.00539120	\$539.43	REG	173444	SCH D OF MENOMONIE AREA	
				0.00063760	\$63.80	VTAE	000100	CHIPPEWA VALLEY VTAE DISTRICT	
Parcel Total:					\$1,181.58				



# State of Wisconsin / Department of Natural Resources

Tony Evers , Governor

, Secretary

2/5/2025

## Chapter 70.114 - Aids Payment Worksheet For Tax Year 2024(Payment Year 2025) - Payment Due January 31, 2025

1817 of 7093

File Number Total: \$4,603.42

FILE NO: W 1691 \*

DATE OF PURCHASE: 04/06/2007

GRANTOR: PHEASANTS FOREVER

LEGAL DESCRIPTION: T28 R12-W S34 SWSE

PARCEL NO: 024-1103-08

CONTROL NO: 97457

40 \$92,979.72 0.98141952 \$91,252.11

0 \$0.00 STAT 999999 STATE OF WISCONSIN

0.00456520 \$416.59 CNTY 17 DUNN COUNTY

0.00121490 \$110.86 MUNI 17024 TOWN OF RED CEDAR

0.00513940 \$468.98 REG 171645 SCH D OF ELK MOUND AREA

0.00063760 \$58.18 VTAE 000100 CHIPPEWA VALLEY VTAE DISTRICT

Parcel Total: \$1,054.61

LEGAL DESCRIPTION: T28 R12-W S34 PT OF NWSE

PARCEL NO: 024-1103-07-010

CONTROL NO: 97458

17.18 \$39,935.06 0.98141952 \$39,193.05

0 \$0.00 STAT 999999 STATE OF WISCONSIN

0.00456520 \$178.93 CNTY 17 DUNN COUNTY

0.00121490 \$47.61 MUNI 17024 TOWN OF RED CEDAR

0.00513940 \$201.43 REG 171645 SCH D OF ELK MOUND AREA

0.00063760 \$24.99 VTAE 000100 CHIPPEWA VALLEY VTAE DISTRICT

Parcel Total: \$452.96

File Number Total: \$1,507.57

Municipality Total: \$8,564.96



# State of Wisconsin / Department of Natural Resources

Tony Evers , Governor

, Secretary

2/5/2025

## Chapter 70.114 - Aids Payment Worksheet For Tax Year 2024(Payment Year 2025) - Payment Due January 31, 2025

1818 of 7093

DETAIL FOR TOWN OF ROCK CREEK, DUNN COUNTY

Acres	Est. Adjust. Purch. Price	Level of Assessment	Adjusted Local Value	Net Gen. Tax Rate	Calc. Aid Pay Amount	Taxing Jurisdiction Type	Code	Description
FILE NO: NA 865 *			DATE OF PURCHASE: 05/11/2006			GRANTOR: Norman & Carolyn A Bryce		
LEGAL DESCRIPTION: T26 R11-W S11 PT OF NENE				PARCEL NO: 026-1001-06		CONTROL NO: 96988		
7	\$23,949.83	0.88017707	\$21,080.09	0	\$0.00	STAT	999999	STATE OF WISCONSIN
				0.00512810	\$108.10	CNTY	17	DUNN COUNTY
				0.00132830	\$28.00	MUNI	17026	TOWN OF ROCK CREEK
				0.00759730	\$160.15	REG	181554	SCH D OF EAU CLAIRE AREA
				0.00071620	\$15.10	VTAE	000100	CHIPPEWA VALLEY VTAE DISTRICT
Parcel Total:					\$311.35			

LEGAL DESCRIPTION: T26 R11-W S11 PT OF NWNE				PARCEL NO: 026-1002-02		CONTROL NO: 96989		
37	\$126,591.92	0.88017707	\$111,423.31	0	\$0.00	STAT	999999	STATE OF WISCONSIN
				0.00512810	\$571.39	CNTY	17	DUNN COUNTY
				0.00132830	\$148.00	MUNI	17026	TOWN OF ROCK CREEK
				0.00759730	\$846.52	REG	181554	SCH D OF EAU CLAIRE AREA
				0.00071620	\$79.80	VTAE	000100	CHIPPEWA VALLEY VTAE DISTRICT
Parcel Total:					\$1,645.71			



# State of Wisconsin / Department of Natural Resources

Tony Evers , Governor

, Secretary

2/5/2025

## Chapter 70.114 - Aids Payment Worksheet For Tax Year 2024(Payment Year 2025) - Payment Due January 31, 2025

1819 of 7093

LEGAL DESCRIPTION: T26 R11-W S11 PT OF SWNE	PARCEL NO: 034-1002-06-000	CONTROL NO: 96991
---	----------------------------	-------------------

5	\$18,255.03	0.88017707	\$16,067.66
---	-------------	------------	-------------

0	\$0.00	STAT	999999	STATE OF WISCONSIN
0.00512810	\$82.40	CNTY	17	DUNN COUNTY
0.00132830	\$21.34	MUNI	17026	TOWN OF ROCK CREEK
0.00759730	\$122.07	REG	181554	SCH D OF EAU CLAIRE AREA
0.00071620	\$11.51	VTAE	000100	CHIPPEWA VALLEY VTAE DISTRICT

Parcel Total:	\$237.32
---------------	----------

LEGAL DESCRIPTION: T26 R11-W S01 PT OF SESE	PARCEL NO: 096992	CONTROL NO: 96992
---	-------------------	-------------------

34.5	\$118,038.40	0.88017707	\$103,894.70
------	--------------	------------	--------------

0	\$0.00	STAT	999999	STATE OF WISCONSIN
0.00512810	\$532.78	CNTY	17	DUNN COUNTY
0.00132830	\$138.00	MUNI	17026	TOWN OF ROCK CREEK
0.00759730	\$789.32	REG	181554	SCH D OF EAU CLAIRE AREA
0.00071620	\$74.41	VTAE	000100	CHIPPEWA VALLEY VTAE DISTRICT

Parcel Total:	\$1,534.51
---------------	------------

LEGAL DESCRIPTION: T26 R11-W S01 GOV LOT 05	PARCEL NO: 096993	CONTROL NO: 96993
---	-------------------	-------------------

35.94	\$122,965.22	0.88017707	\$108,231.17
-------	--------------	------------	--------------

0	\$0.00	STAT	999999	STATE OF WISCONSIN
0.00512810	\$555.02	CNTY	17	DUNN COUNTY
0.00132830	\$143.76	MUNI	17026	TOWN OF ROCK CREEK
0.00759730	\$822.27	REG	181554	SCH D OF EAU CLAIRE AREA
0.00071620	\$77.52	VTAE	000100	CHIPPEWA VALLEY VTAE DISTRICT

Parcel Total:	\$1,598.57
---------------	------------



# State of Wisconsin / Department of Natural Resources

Tony Evers , Governor

, Secretary

2/5/2025

## Chapter 70.114 - Aids Payment Worksheet For Tax Year 2024(Payment Year 2025) - Payment Due January 31, 2025

1820 of 7093

LEGAL DESCRIPTION: T26 R11-W S01 GOV LOT 06	PARCEL NO: 096994	CONTROL NO: 96994
---	-------------------	-------------------

22.96	\$78,555.41	0.88017707	\$69,142.67
-------	-------------	------------	-------------

0	\$0.00	STAT	999999	STATE OF WISCONSIN
0.00512810	\$354.57	CNTY	17	DUNN COUNTY
0.00132830	\$91.84	MUNI	17026	TOWN OF ROCK CREEK
0.00759730	\$525.30	REG	181554	SCH D OF EAU CLAIRE AREA
0.00071620	\$49.52	VTAE	000100	CHIPPEWA VALLEY VTAE DISTRICT

Parcel Total:	\$1,021.23
---------------	------------

LEGAL DESCRIPTION: T26 R11-W S01 GOV LOT 07	PARCEL NO: 096995	CONTROL NO: 96995
---	-------------------	-------------------

33.79	\$115,609.21	0.88017707	\$101,756.58
-------	--------------	------------	--------------

0	\$0.00	STAT	999999	STATE OF WISCONSIN
0.00512810	\$521.81	CNTY	17	DUNN COUNTY
0.00132830	\$135.16	MUNI	17026	TOWN OF ROCK CREEK
0.00759730	\$773.08	REG	181554	SCH D OF EAU CLAIRE AREA
0.00071620	\$72.88	VTAE	000100	CHIPPEWA VALLEY VTAE DISTRICT

Parcel Total:	\$1,502.93
---------------	------------

LEGAL DESCRIPTION: T26 R11-W S02 PT GV LT 07	PARCEL NO: 096996	CONTROL NO: 96996
--	-------------------	-------------------

41.92	\$143,425.22	0.88017707	\$126,239.59
-------	--------------	------------	--------------

0	\$0.00	STAT	999999	STATE OF WISCONSIN
0.00512810	\$647.37	CNTY	17	DUNN COUNTY
0.00132830	\$167.68	MUNI	17026	TOWN OF ROCK CREEK
0.00759730	\$959.08	REG	181554	SCH D OF EAU CLAIRE AREA
0.00071620	\$90.42	VTAE	000100	CHIPPEWA VALLEY VTAE DISTRICT

Parcel Total:	\$1,864.55
---------------	------------





# State of Wisconsin / Department of Natural Resources

Tony Evers , Governor

, Secretary

2/5/2025

## Chapter 70.114 - Aids Payment Worksheet For Tax Year 2024(Payment Year 2025) - Payment Due January 31, 2025

1821 of 7093

LEGAL DESCRIPTION: T26 R11-W S11 PT GV LT 02	PARCEL NO: 096997	CONTROL NO: 96997
--	-------------------	-------------------

29.94	\$102,436.81	0.88017707	\$90,162.53	
-------	--------------	------------	-------------	--

0	\$0.00	STAT	999999	STATE OF WISCONSIN
0.00512810	\$462.36	CNTY	17	DUNN COUNTY
0.00132830	\$119.76	MUNI	17026	TOWN OF ROCK CREEK
0.00759730	\$685.00	REG	181554	SCH D OF EAU CLAIRE AREA
0.00071620	\$64.58	VTAE	000100	CHIPPEWA VALLEY VTAE DISTRICT

Parcel Total:	\$1,331.70
---------------	------------

LEGAL DESCRIPTION: T26 R11-W S02 GOV LOT 06	PARCEL NO: 096998	CONTROL NO: 96998
---	-------------------	-------------------

38.41	\$140,673.34	0.88017707	\$123,817.45	
-------	--------------	------------	--------------	--

0	\$0.00	STAT	999999	STATE OF WISCONSIN
0.00512810	\$634.94	CNTY	17	DUNN COUNTY
0.00132830	\$164.46	MUNI	17026	TOWN OF ROCK CREEK
0.00759730	\$940.68	REG	181554	SCH D OF EAU CLAIRE AREA
0.00071620	\$88.68	VTAE	000100	CHIPPEWA VALLEY VTAE DISTRICT

Parcel Total:	\$1,828.76
---------------	------------

LEGAL DESCRIPTION: T26 R11-W S11 PT OF SENE	PARCEL NO: 097716	CONTROL NO: 97716
---	-------------------	-------------------

0.7	\$2,394.99	0.88017707	\$2,108.02	
-----	------------	------------	------------	--

0	\$0.00	STAT	999999	STATE OF WISCONSIN
0.00512810	\$10.81	CNTY	17	DUNN COUNTY
0.00132830	\$2.80	MUNI	17026	TOWN OF ROCK CREEK
0.00759730	\$16.02	REG	181554	SCH D OF EAU CLAIRE AREA
0.00071620	\$1.51	VTAE	000100	CHIPPEWA VALLEY VTAE DISTRICT

Parcel Total:	\$31.14
---------------	---------



# State of Wisconsin / Department of Natural Resources

Tony Evers , Governor

, Secretary

2/5/2025

## Chapter 70.114 - Aids Payment Worksheet For Tax Year 2024(Payment Year 2025) - Payment Due January 31, 2025

1822 of 7093

File Number Total: \$12,907.77

FILE NO: NA 865 B

DATE OF PURCHASE: 05/11/2006

GRANTOR: Norman & Carolyn A Bryce

LEGAL DESCRIPTION: T26 R11-W S01 PT GV LT 08

PARCEL NO: 026-1001-06

CONTROL NO: 97714

34.3 \$71,445.22 0.88017707 \$62,884.44

0	\$0.00	STAT	999999	STATE OF WISCONSIN
0.00512810	\$322.48	CNTY	17	DUNN COUNTY
0.00132830	\$83.53	MUNI	17026	TOWN OF ROCK CREEK
0.00759730	\$477.75	REG	181554	SCH D OF EAU CLAIRE AREA
0.00071620	\$45.04	VTAE	000100	CHIPPEWA VALLEY VTAE DISTRICT

Parcel Total: \$928.80

LEGAL DESCRIPTION: T26 R11-W S02 PT GV LT 5

PARCEL NO:

CONTROL NO: 115840

1.58 \$2,933.32 0.88017707 \$2,581.84

0	\$0.00	STAT	999999	STATE OF WISCONSIN
0.00512810	\$13.24	CNTY	17	DUNN COUNTY
0.00132830	\$3.43	MUNI	17026	TOWN OF ROCK CREEK
0.00759730	\$19.62	REG	181554	SCH D OF EAU CLAIRE AREA
0.00071620	\$1.85	VTAE	000100	CHIPPEWA VALLEY VTAE DISTRICT

Parcel Total: \$38.14

File Number Total: \$966.94



# State of Wisconsin / Department of Natural Resources

Tony Evers , Governor

, Secretary

2/5/2025

## Chapter 70.114 - Aids Payment Worksheet For Tax Year 2024(Payment Year 2025) - Payment Due January 31, 2025

1823 of 7093

FILE NO: NA 889 *				DATE OF PURCHASE: 09/27/2006				GRANTOR: JOHN E ZACHMAN			
LEGAL DESCRIPTION: T26 R11-W S11 PT OF NWNE				PARCEL NO: 026-1014-08-000				CONTROL NO: 95415			
3.12	\$14,063.84	0.88017707	\$12,378.67								
				0	\$0.00	STAT	999999	STATE OF WISCONSIN			
				0.00512810	\$63.48	CNTY	17	DUNN COUNTY			
				0.00132830	\$16.44	MUNI	17026	TOWN OF ROCK CREEK			
				0.00759730	\$94.04	REG	181554	SCH D OF EAU CLAIRE AREA			
				0.00071620	\$8.87	VTAE	000100	CHIPPEWA VALLEY VTAE DISTRICT			
Parcel Total:					\$182.83						

LEGAL DESCRIPTION: T26 R11-W S11 PT GV LT 2				PARCEL NO: 026-1016-05-000				CONTROL NO: 95416			
34.94	\$144,811.32	0.88017707	\$127,459.61								
				0	\$0.00	STAT	999999	STATE OF WISCONSIN			
				0.00512810	\$653.62	CNTY	17	DUNN COUNTY			
				0.00132830	\$169.30	MUNI	17026	TOWN OF ROCK CREEK			
				0.00759730	\$968.35	REG	181554	SCH D OF EAU CLAIRE AREA			
				0.00071620	\$91.29	VTAE	000100	CHIPPEWA VALLEY VTAE DISTRICT			
Parcel Total:					\$1,882.56						



# State of Wisconsin / Department of Natural Resources

Tony Evers , Governor

, Secretary

2/5/2025

## Chapter 70.114 - Aids Payment Worksheet For Tax Year 2024(Payment Year 2025) - Payment Due January 31, 2025

1824 of 7093

LEGAL DESCRIPTION: T26 R11-W S11 PT GV LT 3	PARCEL NO: 026-1016-07-000	CONTROL NO: 95417
---	----------------------------	-------------------

61.24	\$223,698.17	0.88017707	\$196,894.00	
-------	--------------	------------	--------------	--

0	\$0.00	STAT	999999	STATE OF WISCONSIN
0.00512810	\$1,009.69	CNTY	17	DUNN COUNTY
0.00132830	\$261.53	MUNI	17026	TOWN OF ROCK CREEK
0.00759730	\$1,495.87	REG	181554	SCH D OF EAU CLAIRE AREA
0.00071620	\$141.02	VTAE	000100	CHIPPEWA VALLEY VTAE DISTRICT

Parcel Total:	\$2,908.11	
---------------	------------	--

LEGAL DESCRIPTION: T26 R11-W S11 PT OF SWNE	PARCEL NO: 026-1014-09-000	CONTROL NO: 95418
---	----------------------------	-------------------

6.96	\$8,811.80	0.88017707	\$7,755.94	
------	------------	------------	------------	--

0	\$0.00	STAT	999999	STATE OF WISCONSIN
0.00512810	\$39.77	CNTY	17	DUNN COUNTY
0.00132830	\$10.30	MUNI	17026	TOWN OF ROCK CREEK
0.00759730	\$58.92	REG	181554	SCH D OF EAU CLAIRE AREA
0.00071620	\$5.56	VTAE	000100	CHIPPEWA VALLEY VTAE DISTRICT

Parcel Total:	\$114.55	
---------------	----------	--

File Number Total:	\$5,088.05	
--------------------	------------	--



# State of Wisconsin / Department of Natural Resources

Tony Evers , Governor

, Secretary

2/5/2025

## Chapter 70.114 - Aids Payment Worksheet For Tax Year 2024(Payment Year 2025) - Payment Due January 31, 2025

1825 of 7093

FILE NO: NA 20110 *				DATE OF PURCHASE: 03/28/2014				GRANTOR: Dale E Harschlip			
LEGAL DESCRIPTION: T26 R11-W S10 PT GV LT 9				PARCEL NO: 17026-2-261110-009-0001				CONTROL NO: 128575			
3.51	\$4,221.52	0.88017707	\$3,715.68								
				0	\$0.00	STAT	999999	STATE OF WISCONSIN			
				0.00512810	\$19.05	CNTY	17	DUNN COUNTY			
				0.00132830	\$4.94	MUNI	17026	TOWN OF ROCK CREEK			
				0.00605070	\$22.48	REG	461499	SCH D OF DURAND			
				0.00071620	\$2.66	VTAE	000100	CHIPPEWA VALLEY VTAE DISTRICT			
				0	\$0.00	SEWR	177020	ROCK FALLS SANITARY DISTRICT			
Parcel Total:					\$49.13						

File Number Total:					\$49.13						
--------------------	--	--	--	--	---------	--	--	--	--	--	--

FILE NO: NA 20121 *				DATE OF PURCHASE: 10/15/2015				GRANTOR: Michael P Hurlburt			
LEGAL DESCRIPTION: T27 R11-W S36 PT GV LT 6				PARCEL NO: 17026-2-271136-006-0002				CONTROL NO: 131359			
93	\$79,602.97	0.88017707	\$70,064.71								
				0	\$0.00	STAT	999999	STATE OF WISCONSIN			
				0.00512810	\$359.30	CNTY	17	DUNN COUNTY			
				0.00132830	\$93.06	MUNI	17026	TOWN OF ROCK CREEK			
				0.00759730	\$532.31	REG	181554	SCH D OF EAU CLAIRE AREA			
				0.00071620	\$50.18	VTAE	000100	CHIPPEWA VALLEY VTAE DISTRICT			
Parcel Total:					\$1,034.85						



# State of Wisconsin / Department of Natural Resources

Tony Evers , Governor

, Secretary

2/5/2025

## Chapter 70.114 - Aids Payment Worksheet For Tax Year 2024(Payment Year 2025) - Payment Due January 31, 2025

1826 of 7093

LEGAL DESCRIPTION: T27 R11-W S36 PT GV LT 7      PARCEL NO: 17026-2-271136-006-0002      CONTROL NO: 132364

25      \$21,398.65      0.88017707      \$18,834.60

0	\$0.00	STAT	999999	STATE OF WISCONSIN
0.00512810	\$96.59	CNTY	17	DUNN COUNTY
0.00132830	\$25.02	MUNI	17026	TOWN OF ROCK CREEK
0.00759730	\$143.09	REG	181554	SCH D OF EAU CLAIRE AREA
0.00071620	\$13.49	VTAE	000100	CHIPPEWA VALLEY VTAE DISTRICT

Parcel Total:      \$278.19

File Number Total:      \$1,313.04

FILE NO: NA 20188 \*      DATE OF PURCHASE: 01/30/2015      GRANTOR: Frank I Kopp

LEGAL DESCRIPTION: T27 R11-W S36 PT GV LT 6      PARCEL NO: 026-1000-02-000      CONTROL NO: 130492

30      \$18,075.90      0.88017707      \$15,909.99

0	\$0.00	STAT	999999	STATE OF WISCONSIN
0.00512810	\$81.59	CNTY	17	DUNN COUNTY
0.00132830	\$21.13	MUNI	17026	TOWN OF ROCK CREEK
0.00759730	\$120.87	REG	181554	SCH D OF EAU CLAIRE AREA
0.00071620	\$11.40	VTAE	000100	CHIPPEWA VALLEY VTAE DISTRICT

Parcel Total:      \$234.99



# State of Wisconsin / Department of Natural Resources

Tony Evers , Governor

, Secretary

2/5/2025

## Chapter 70.114 - Aids Payment Worksheet For Tax Year 2024(Payment Year 2025) - Payment Due January 31, 2025

1827 of 7093

LEGAL DESCRIPTION: T27 R11-W S36 PT GV LT 7				PARCEL NO: 026-1000-02-000				CONTROL NO: 133909			
20	\$12,050.60	0.88017707	\$10,606.66								
				0	\$0.00	STAT	999999	STATE OF WISCONSIN			
				0.00512810	\$54.39	CNTY	17	DUNN COUNTY			
				0.00132830	\$14.09	MUNI	17026	TOWN OF ROCK CREEK			
				0.00759730	\$80.58	REG	181554	SCH D OF EAU CLAIRE AREA			
				0.00071620	\$7.60	VTAE	000100	CHIPPEWA VALLEY VTAE DISTRICT			
				Parcel Total:	\$156.66						
				File Number Total:	\$391.65						
				Municipality Total:	\$20,716.58						



# State of Wisconsin / Department of Natural Resources

Tony Evers , Governor

, Secretary

2/5/2025

## Chapter 70.114 - Aids Payment Worksheet For Tax Year 2024(Payment Year 2025) - Payment Due January 31, 2025

1828 of 7093

DETAIL FOR TOWN OF SHERMAN, DUNN COUNTY

Acres	Est. Adjust. Purch. Price	Level of Assessment	Adjusted Local Value	Net Gen. Tax Rate	Calc. Aid Pay Amount	Type	Code	----- Taxing Jurisdiction ----- Description
FILE NO: W 1403 *			DATE OF PURCHASE: 06/11/2001			GRANTOR: DUNN COUNTY		
LEGAL DESCRIPTION: T29 R13-W S14 SESW				PARCEL NO: 032-1037-07		CONTROL NO: 85700		
40	\$28,467.53	0.78267905	\$22,280.94					
				0	\$0.00	STAT	999999	STATE OF WISCONSIN
				0.00568750	\$126.72	CNTY	17	DUNN COUNTY
				0.00172610	\$38.46	MUNI	17032	TOWN OF SHERMAN
				0.00806350	\$179.66	REG	170637	SCH D OF BOYCEVILLE COMMUNITY
				0.00079430	\$17.70	VTAE	000100	CHIPPEWA VALLEY VTAE DISTRICT
Parcel Total:					\$362.54			
File Number Total:					\$362.54			
Municipality Total:					\$362.54			





# State of Wisconsin / Department of Natural Resources

Tony Evers , Governor

, Secretary

2/5/2025

## Chapter 70.114 - Aids Payment Worksheet For Tax Year 2024(Payment Year 2025) - Payment Due January 31, 2025

1829 of 7093

DETAIL FOR TOWN OF SPRING BROOK, DUNN COUNTY

Acres	Est. Adjust. Purch. Price	Level of Assessment	Adjusted Local Value	Net Gen. Tax Rate	Calc. Aid Pay Amount	Taxing Jurisdiction Type	Code	Description
FILE NO: NA 857 *			DATE OF PURCHASE: 07/05/2005			GRANTOR: MARTIN O KNUTSON		
LEGAL DESCRIPTION: T26 R11-W S05 GOV LOT 7				PARCEL NO: 261105-007		CONTROL NO: 94371		
52.35	\$187,623.90	0.91278410	\$171,260.11					
				0	\$0.00	STAT	999999	STATE OF WISCONSIN
				0.00494030	\$846.08	CNTY	17	DUNN COUNTY
				0.00185460	\$317.61	MUNI	17034	TOWN OF SPRING BROOK
				0.00555170	\$950.78	REG	171645	SCH D OF ELK MOUND AREA
				0.000690	\$118.17	VTAE	000100	CHIPPEWA VALLEY VTAE DISTRICT
<b>Parcel Total:</b>					<b>\$2,232.64</b>			

LEGAL DESCRIPTION: T26 R11-W S05 GOV LOT 8				PARCEL NO: 261105-008		CONTROL NO: 94372		
19	\$41,945.68	0.91278410	\$38,287.35					
				0	\$0.00	STAT	999999	STATE OF WISCONSIN
				0.00494030	\$189.15	CNTY	17	DUNN COUNTY
				0.00185460	\$71.01	MUNI	17034	TOWN OF SPRING BROOK
				0.00555170	\$212.56	REG	171645	SCH D OF ELK MOUND AREA
				0.000690	\$26.42	VTAE	000100	CHIPPEWA VALLEY VTAE DISTRICT
<b>Parcel Total:</b>					<b>\$499.14</b>			



# State of Wisconsin / Department of Natural Resources

Tony Evers , Governor

, Secretary

2/5/2025

## Chapter 70.114 - Aids Payment Worksheet For Tax Year 2024(Payment Year 2025) - Payment Due January 31, 2025

1830 of 7093

LEGAL DESCRIPTION: T26 R11-W S05 PT GV LT 9      PARCEL NO: 261105-00901      CONTROL NO: 94373

32.1    \$109,597.83    0.91278410    \$100,039.15

0            \$0.00    STAT    999999    STATE OF WISCONSIN

0.00494030    \$494.23    CNTY    17            DUNN COUNTY

0.00185460    \$185.53    MUNI    17034        TOWN OF SPRING BROOK

0.00555170    \$555.39    REG    171645        SCH D OF ELK MOUND AREA

0.000690        \$69.03    VTAE    000100        CHIPPEWA VALLEY VTAE DISTRICT

Parcel Total:                    \$1,304.18

File Number Total:            \$4,035.96

FILE NO: NA 865 \*                    DATE OF PURCHASE: 05/11/2006                    GRANTOR: Norman & Carolyn A Bryce

LEGAL DESCRIPTION: T26 R11-W S02 GOV LOT 01      PARCEL NO: 034-01002-02-000      CONTROL NO: 96990

34.94    \$128,018.26    0.91278410    \$116,853.04

0            \$0.00    STAT    999999    STATE OF WISCONSIN

0.00494030    \$577.29    CNTY    17            DUNN COUNTY

0.00185460    \$216.71    MUNI    17034        TOWN OF SPRING BROOK

0.00555170    \$648.73    REG    171645        SCH D OF ELK MOUND AREA

0.000690        \$80.63    VTAE    000100        CHIPPEWA VALLEY VTAE DISTRICT

Parcel Total:                    \$1,523.36

File Number Total:            \$1,523.36



# State of Wisconsin / Department of Natural Resources

Tony Evers , Governor

, Secretary

2/5/2025

## Chapter 70.114 - Aids Payment Worksheet For Tax Year 2024(Payment Year 2025) - Payment Due January 31, 2025

1831 of 7093

FILE NO: W 1264 *	DATE OF PURCHASE: 11/18/1996	GRANTOR: PETER LUTZEN, ET AL
LEGAL DESCRIPTION: T27 R11-W S05 PT OF NWNE	PARCEL NO: 034-1023-03	CONTROL NO: 77430

9	\$3,908.17	0.91278410	\$3,567.31
---	------------	------------	------------

0	\$0.00	STAT	999999	STATE OF WISCONSIN
0.00494030	\$17.62	CNTY	17	DUNN COUNTY
0.00185460	\$6.62	MUNI	17034	TOWN OF SPRING BROOK
0.00555170	\$19.80	REG	171645	SCH D OF ELK MOUND AREA
0.000690	\$2.46	VTAE	000100	CHIPPEWA VALLEY VTAE DISTRICT

Parcel Total:	\$46.50
---------------	---------

File Number Total:	\$46.50
--------------------	---------

FILE NO: W 1427 *	DATE OF PURCHASE: 10/15/2001	GRANTOR: E & L HARRISON ENTERPRISES,
LEGAL DESCRIPTION: T27 R11-W S08 LT1 CSM#2461	PARCEL NO: 034-1031-04-000	CONTROL NO: 86142

14.1	\$42,082.96	0.91278410	\$38,412.66
------	-------------	------------	-------------

0	\$0.00	STAT	999999	STATE OF WISCONSIN
0.00494030	\$189.77	CNTY	17	DUNN COUNTY
0.00185460	\$71.24	MUNI	17034	TOWN OF SPRING BROOK
0.00555170	\$213.26	REG	171645	SCH D OF ELK MOUND AREA
0.000690	\$26.50	VTAE	000100	CHIPPEWA VALLEY VTAE DISTRICT

Parcel Total:	\$500.77
---------------	----------



# State of Wisconsin / Department of Natural Resources

Tony Evers , Governor

, Secretary

2/5/2025

## Chapter 70.114 - Aids Payment Worksheet For Tax Year 2024(Payment Year 2025) - Payment Due January 31, 2025

1832 of 7093

LEGAL DESCRIPTION: T27 R11-W S08 PT GV LT 1	PARCEL NO: 034-1033-02-000	CONTROL NO: 86143
---	----------------------------	-------------------

2.2	\$7,753.44	0.91278410	\$7,077.21				
-----	------------	------------	------------	--	--	--	--

0	\$0.00	STAT	999999	STATE OF WISCONSIN	
0.00494030	\$34.96	CNTY	17	DUNN COUNTY	
0.00185460	\$13.13	MUNI	17034	TOWN OF SPRING BROOK	
0.00555170	\$39.29	REG	171645	SCH D OF ELK MOUND AREA	
0.000690	\$4.88	VTAE	000100	CHIPPEWA VALLEY VTAE DISTRICT	

Parcel Total:	\$92.26
---------------	---------

LEGAL DESCRIPTION: T27 R11-W S09 PT OF NWNW	PARCEL NO: 034-1034-018-000	CONTROL NO: 86144
---	-----------------------------	-------------------

34	\$94,656.43	0.91278410	\$86,400.88				
----	-------------	------------	-------------	--	--	--	--

0	\$0.00	STAT	999999	STATE OF WISCONSIN	
0.00494030	\$426.85	CNTY	17	DUNN COUNTY	
0.00185460	\$160.24	MUNI	17034	TOWN OF SPRING BROOK	
0.00555170	\$479.67	REG	171645	SCH D OF ELK MOUND AREA	
0.000690	\$59.62	VTAE	000100	CHIPPEWA VALLEY VTAE DISTRICT	

Parcel Total:	\$1,126.38
---------------	------------

LEGAL DESCRIPTION: T27 R11-W S09 PT OF SWNW	PARCEL NO: 034-1034-09-000	CONTROL NO: 86145
---	----------------------------	-------------------

15	\$48,304.21	0.91278410	\$44,091.32				
----	-------------	------------	-------------	--	--	--	--

0	\$0.00	STAT	999999	STATE OF WISCONSIN	
0.00494030	\$217.83	CNTY	17	DUNN COUNTY	
0.00185460	\$81.77	MUNI	17034	TOWN OF SPRING BROOK	
0.00555170	\$244.78	REG	171645	SCH D OF ELK MOUND AREA	
0.000690	\$30.42	VTAE	000100	CHIPPEWA VALLEY VTAE DISTRICT	

Parcel Total:	\$574.80
---------------	----------



# State of Wisconsin / Department of Natural Resources

Tony Evers , Governor

, Secretary

2/5/2025

## Chapter 70.114 - Aids Payment Worksheet For Tax Year 2024(Payment Year 2025) - Payment Due January 31, 2025

1833 of 7093

LEGAL DESCRIPTION: T27 R11-W S09 PT GV LT 1      PARCEL NO: 034-1035-02-000      CONTROL NO: 86146

11      \$27,780.97      0.91278410      \$25,358.03

0	\$0.00	STAT	999999	STATE OF WISCONSIN
0.00494030	\$125.28	CNTY	17	DUNN COUNTY
0.00185460	\$47.03	MUNI	17034	TOWN OF SPRING BROOK
0.00555170	\$140.78	REG	171645	SCH D OF ELK MOUND AREA
0.000690	\$17.50	VTAE	000100	CHIPPEWA VALLEY VTAE DISTRICT

Parcel Total:      \$330.59

File Number Total:      \$2,624.80

FILE NO: W 1464 B      DATE OF PURCHASE: 10/23/2002      GRANTOR: RED CEDAR PHEASANTS FOREVER

LEGAL DESCRIPTION: T27 R12-W S13 SWSW      PARCEL NO: 034-1145-02      CONTROL NO: 87451

40      \$114,802.62      0.91278410      \$104,790.01

0	\$0.00	STAT	999999	STATE OF WISCONSIN
0.00494030	\$517.70	CNTY	17	DUNN COUNTY
0.00185460	\$194.34	MUNI	17034	TOWN OF SPRING BROOK
0.00583460	\$611.41	REG	173444	SCH D OF MENOMONIE AREA
0.000690	\$72.30	VTAE	000100	CHIPPEWA VALLEY VTAE DISTRICT

Parcel Total:      \$1,395.75

File Number Total:      \$1,395.75



# State of Wisconsin / Department of Natural Resources

Tony Evers , Governor

, Secretary

2/5/2025

## Chapter 70.114 - Aids Payment Worksheet For Tax Year 2024(Payment Year 2025) - Payment Due January 31, 2025

1834 of 7093

FILE NO: W 1591 *		DATE OF PURCHASE: 12/28/2004		GRANTOR: BEGUHN TRUST	
LEGAL DESCRIPTION: T27 R11-W S05 PT OF W1/2 OF NW		PARCEL NO: 034-1023-05-000		CONTROL NO: 92182	
9.32	\$781.17	0.91278410	\$713.04		
		0	\$0.00	STAT 999999	STATE OF WISCONSIN
		0.00494030	\$3.52	CNTY 17	DUNN COUNTY
		0.00185460	\$1.32	MUNI 17034	TOWN OF SPRING BROOK
		0.00555170	\$3.96	REG 171645	SCH D OF ELK MOUND AREA
		0.000690	\$0.49	VTAE 000100	CHIPPEWA VALLEY VTAE DISTRICT
Parcel Total:			\$9.29		

LEGAL DESCRIPTION: T27 R11-W S06 PT OF E1/2 OF NE		PARCEL NO: 034-1025-02-000		CONTROL NO: 92183	
13	\$4,438.44	0.91278410	\$4,051.34		
		0	\$0.00	STAT 999999	STATE OF WISCONSIN
		0.00494030	\$20.01	CNTY 17	DUNN COUNTY
		0.00185460	\$7.51	MUNI 17034	TOWN OF SPRING BROOK
		0.00583460	\$23.64	REG 173444	SCH D OF MENOMONIE AREA
		0.000690	\$2.80	VTAE 000100	CHIPPEWA VALLEY VTAE DISTRICT
Parcel Total:			\$53.96		



# State of Wisconsin / Department of Natural Resources

Tony Evers , Governor

, Secretary

2/5/2025

## Chapter 70.114 - Aids Payment Worksheet For Tax Year 2024(Payment Year 2025) - Payment Due January 31, 2025

1835 of 7093

LEGAL DESCRIPTION: T27 R11-W S06 PT OF SENE				PARCEL NO: 095100				CONTROL NO: 95100			
20.46	\$60,670.40	0.91278410	\$55,378.98								
				0	\$0.00	STAT	999999	STATE OF WISCONSIN			
				0.00494030	\$273.59	CNTY	17	DUNN COUNTY			
				0.00185460	\$102.70	MUNI	17034	TOWN OF SPRING BROOK			
				0.00583460	\$323.11	REG	173444	SCH D OF MENOMONIE AREA			
				0.000690	\$38.21	VTAE	000100	CHIPPEWA VALLEY VTAE DISTRICT			
Parcel Total:					\$737.61						

File Number Total:					\$800.86						
--------------------	--	--	--	--	----------	--	--	--	--	--	--

FILE NO: WM 60120 *				DATE OF PURCHASE: 02/11/2011				GRANTOR: Pheasants Forever, Inc. (Rob			
LEGAL DESCRIPTION: T27 R12-W S13 SWNW				PARCEL NO: 034-1144-08-000				CONTROL NO: 121780			
40	\$157,344.90	0.91278410	\$143,621.92								
				0	\$0.00	STAT	999999	STATE OF WISCONSIN			
				0.00494030	\$709.54	CNTY	17	DUNN COUNTY			
				0.00185460	\$266.36	MUNI	17034	TOWN OF SPRING BROOK			
				0.00583460	\$837.97	REG	173444	SCH D OF MENOMONIE AREA			
				0.000690	\$99.10	VTAE	000100	CHIPPEWA VALLEY VTAE DISTRICT			
Parcel Total:					\$1,912.97						

File Number Total:					\$1,912.97						
--------------------	--	--	--	--	------------	--	--	--	--	--	--



# State of Wisconsin / Department of Natural Resources

Tony Evers , Governor

, Secretary

2/5/2025

## Chapter 70.114 - Aids Payment Worksheet For Tax Year 2024(Payment Year 2025) - Payment Due January 31, 2025

1836 of 7093

FILE NO: WM 60362 *				DATE OF PURCHASE: 07/12/2016				GRANTOR: Jerry J. & Stephanie A. Fre			
LEGAL DESCRIPTION: T27 R11-W S17 PT GV LT 2				PARCEL NO: 1703422711170010007				CONTROL NO: 131525			
2.11	\$4,516.15	0.91278410	\$4,122.27								
				0	\$0.00	STAT	999999	STATE OF WISCONSIN			
				0.00494030	\$20.37	CNTY	17	DUNN COUNTY			
				0.00185460	\$7.65	MUNI	17034	TOWN OF SPRING BROOK			
				0.00555170	\$22.89	REG	171645	SCH D OF ELK MOUND AREA			
				0.000690	\$2.84	VTAE	000100	CHIPPEWA VALLEY VTAE DISTRICT			
				Parcel Total:		\$53.75					

LEGAL DESCRIPTION: T27 R11-W S17 PT GV LT 1				PARCEL NO: 1703422711170010007				CONTROL NO: 131526			
8.02	\$17,165.68	0.91278410	\$15,668.56								
				0	\$0.00	STAT	999999	STATE OF WISCONSIN			
				0.00494030	\$77.41	CNTY	17	DUNN COUNTY			
				0.00185460	\$29.06	MUNI	17034	TOWN OF SPRING BROOK			
				0.00555170	\$86.99	REG	171645	SCH D OF ELK MOUND AREA			
				0.000690	\$10.81	VTAE	000100	CHIPPEWA VALLEY VTAE DISTRICT			
				Parcel Total:		\$204.27					





# State of Wisconsin / Department of Natural Resources

Tony Evers , Governor

, Secretary

2/5/2025

## Chapter 70.114 - Aids Payment Worksheet For Tax Year 2024(Payment Year 2025) - Payment Due January 31, 2025

1837 of 7093

LEGAL DESCRIPTION: T27 R11-W S17 PT GV LT 1      PARCEL NO: 1703422711170010008      CONTROL NO: 135525

0.73      \$1,566.38      0.91278410      \$1,429.76

0	\$0.00	STAT	999999	STATE OF WISCONSIN
0.00494030	\$7.06	CNTY	17	DUNN COUNTY
0.00185460	\$2.65	MUNI	17034	TOWN OF SPRING BROOK
0.00555170	\$7.94	REG	171645	SCH D OF ELK MOUND AREA
0.000690	\$0.99	VTAE	000100	CHIPPEWA VALLEY VTAE DISTRICT

Parcel Total:      \$18.64

LEGAL DESCRIPTION: T27 R11-W S17 PT GV LT 2      PARCEL NO: 1703422711170010008      CONTROL NO: 135526

2.49      \$5,342.85      0.91278410      \$4,876.87

0	\$0.00	STAT	999999	STATE OF WISCONSIN
0.00494030	\$24.09	CNTY	17	DUNN COUNTY
0.00185460	\$9.04	MUNI	17034	TOWN OF SPRING BROOK
0.00555170	\$27.07	REG	171645	SCH D OF ELK MOUND AREA
0.000690	\$3.37	VTAE	000100	CHIPPEWA VALLEY VTAE DISTRICT

Parcel Total:      \$63.57

File Number Total:      \$340.23

Municipality Total:      \$12,680.43



# State of Wisconsin / Department of Natural Resources

Tony Evers , Governor

, Secretary

2/5/2025

## Chapter 70.114 - Aids Payment Worksheet For Tax Year 2024(Payment Year 2025) - Payment Due January 31, 2025

1838 of 7093

DETAIL FOR TOWN OF STANTON, DUNN COUNTY

Acres	Est. Adjust. Purch. Price	Level of Assessment	Adjusted Local Value	Net Gen. Tax Rate	Calc. Aid Pay Amount	Taxing Jurisdiction Type	Code	Description
FILE NO: FI 2242 *			DATE OF PURCHASE: 08/14/1992			GRANTOR: JAMES JACOBSEN		
LEGAL DESCRIPTION: T29 R14-W S21 PT OF SWSW				PARCEL NO: 036-1053-03 000		CONTROL NO: 70543		
19	\$16,046.85	1.00216859	\$16,081.64	0	\$0.00	STAT	999999	STATE OF WISCONSIN
				0.004509	\$72.51	CNTY	17	DUNN COUNTY
				0.00195710	\$31.47	MUNI	17036	TOWN OF STANTON
				0.00706280	\$113.58	REG	552198	SCH D OF GLENWOOD CITY
				0.00062980	\$10.13	VTAE	000100	CHIPPEWA VALLEY VTAE DISTRICT
Parcel Total:					\$227.69			

LEGAL DESCRIPTION: T29 R14-W S21 PT OF SESW				PARCEL NO: 036-1053-04 000		CONTROL NO: 70544		
24	\$25,949.12	1.00216859	\$26,005.40	0	\$0.00	STAT	999999	STATE OF WISCONSIN
				0.004509	\$117.26	CNTY	17	DUNN COUNTY
				0.00195710	\$50.89	MUNI	17036	TOWN OF STANTON
				0.00706280	\$183.67	REG	552198	SCH D OF GLENWOOD CITY
				0.00062980	\$16.38	VTAE	000100	CHIPPEWA VALLEY VTAE DISTRICT
Parcel Total:					\$368.20			



# State of Wisconsin / Department of Natural Resources

Tony Evers , Governor

, Secretary

2/5/2025

## Chapter 70.114 - Aids Payment Worksheet For Tax Year 2024(Payment Year 2025) - Payment Due January 31, 2025

1839 of 7093

LEGAL DESCRIPTION: T29 R14-W S28 NENW	PARCEL NO: 036-1068-09 000	CONTROL NO: 70545
---------------------------------------	----------------------------	-------------------

40	\$29,743.23	1.00216859	\$29,807.73
----	-------------	------------	-------------

0	\$0.00	STAT	999999	STATE OF WISCONSIN
0.004509	\$134.40	CNTY	17	DUNN COUNTY
0.00195710	\$58.34	MUNI	17036	TOWN OF STANTON
0.00706280	\$210.53	REG	552198	SCH D OF GLENWOOD CITY
0.00062980	\$18.77	VTAE	000100	CHIPPEWA VALLEY VTAE DISTRICT

Parcel Total:	\$422.04
---------------	----------

LEGAL DESCRIPTION: T29 R14-W S28 PT OF NWNW	PARCEL NO: 036-1068-10 000	CONTROL NO: 70546
---	----------------------------	-------------------

27	\$21,672.80	1.00216859	\$21,719.79
----	-------------	------------	-------------

0	\$0.00	STAT	999999	STATE OF WISCONSIN
0.004509	\$97.94	CNTY	17	DUNN COUNTY
0.00195710	\$42.51	MUNI	17036	TOWN OF STANTON
0.00706280	\$153.40	REG	552198	SCH D OF GLENWOOD CITY
0.00062980	\$13.68	VTAE	000100	CHIPPEWA VALLEY VTAE DISTRICT

Parcel Total:	\$307.53
---------------	----------

File Number Total:	\$1,325.46
--------------------	------------

Municipality Total:	\$1,325.46
---------------------	------------



# State of Wisconsin / Department of Natural Resources

Tony Evers , Governor

, Secretary

2/5/2025

## Chapter 70.114 - Aids Payment Worksheet For Tax Year 2024(Payment Year 2025) - Payment Due January 31, 2025

1840 of 7093

DETAIL FOR TOWN OF TAINTER, DUNN COUNTY

Acres	Est. Adjust. Purch. Price	Level of Assessment	Adjusted Local Value	Net Gen. Tax Rate	Calc. Aid Pay Amount	Type	Code	Taxing Jurisdiction Description
FILE NO: NA 839 *			DATE OF PURCHASE: 10/03/2004			GRANTOR: TRIPLE A FARMS, LLC		
LEGAL DESCRIPTION: T29 R12-W S11 GOV LOT 1				PARCEL NO: 038-1030-09-000		CONTROL NO: 92001		
5	\$4,597.37	0.65402815	\$3,006.81	0	\$0.00	STAT	999999	STATE OF WISCONSIN
				0.00692090	\$20.81	CNTY	17	DUNN COUNTY
				0.00205430	\$6.18	MUNI	17038	TOWN OF TAINTER
				0.00846510	\$25.45	REG	171176	SCH D OF COLFAX
				0.00096660	\$2.91	VTAE	000100	CHIPPEWA VALLEY VTAE DISTRICT
Parcel Total:					\$55.35			

LEGAL DESCRIPTION: T29 R12-W S12 GOV LOT 4				PARCEL NO: 038-1033-09-000		CONTROL NO: 92002		
28.28	\$70,720.96	0.65402815	\$46,253.50	0	\$0.00	STAT	999999	STATE OF WISCONSIN
				0.00692090	\$320.11	CNTY	17	DUNN COUNTY
				0.00205430	\$95.02	MUNI	17038	TOWN OF TAINTER
				0.00846510	\$391.54	REG	171176	SCH D OF COLFAX
				0.00096660	\$44.71	VTAE	000100	CHIPPEWA VALLEY VTAE DISTRICT
Parcel Total:					\$851.38			



# State of Wisconsin / Department of Natural Resources

Tony Evers , Governor

, Secretary

2/5/2025

## Chapter 70.114 - Aids Payment Worksheet For Tax Year 2024(Payment Year 2025) - Payment Due January 31, 2025

1841 of 7093

LEGAL DESCRIPTION: T29 R12-W S12 GOV LOT 5				PARCEL NO: 038-1033-08-000				CONTROL NO: 92003			
38.75	\$95,473.57	0.65402815	\$62,442.40								
				0	\$0.00	STAT	999999	STATE OF WISCONSIN			
				0.00692090	\$432.15	CNTY	17	DUNN COUNTY			
				0.00205430	\$128.27	MUNI	17038	TOWN OF TAINTER			
				0.00846510	\$528.58	REG	171176	SCH D OF COLFAX			
				0.00096660	\$60.36	VTAE	000100	CHIPPEWA VALLEY VTAE DISTRICT			
Parcel Total:				\$1,149.36							

LEGAL DESCRIPTION: T29 R12-W S13 NWNW				PARCEL NO: 038-1035-06-000				CONTROL NO: 92004			
40	\$99,008.63	0.65402815	\$64,754.43								
				0	\$0.00	STAT	999999	STATE OF WISCONSIN			
				0.00692090	\$448.16	CNTY	17	DUNN COUNTY			
				0.00205430	\$133.02	MUNI	17038	TOWN OF TAINTER			
				0.00846510	\$548.15	REG	171176	SCH D OF COLFAX			
				0.00096660	\$62.59	VTAE	000100	CHIPPEWA VALLEY VTAE DISTRICT			
Parcel Total:				\$1,191.92							

LEGAL DESCRIPTION: T29 R12-W S14 PT GV LT 1				PARCEL NO: 038-1037-02-000				CONTROL NO: 92005			
41.83	\$101,404.22	0.65402815	\$66,321.21								
				0	\$0.00	STAT	999999	STATE OF WISCONSIN			
				0.00692090	\$459.00	CNTY	17	DUNN COUNTY			
				0.00205430	\$136.24	MUNI	17038	TOWN OF TAINTER			
				0.00846510	\$561.42	REG	171176	SCH D OF COLFAX			
				0.00096660	\$64.11	VTAE	000100	CHIPPEWA VALLEY VTAE DISTRICT			
Parcel Total:				\$1,220.77							



# State of Wisconsin / Department of Natural Resources

Tony Evers , Governor

, Secretary

2/5/2025

## Chapter 70.114 - Aids Payment Worksheet For Tax Year 2024(Payment Year 2025) - Payment Due January 31, 2025

1842 of 7093

LEGAL DESCRIPTION: T29 R12-W S13 GOV LOT 4	PARCEL NO: 038-1035-05-000	CONTROL NO: 92006
--	----------------------------	-------------------

51.45	\$107,715.29	0.65402815	\$70,448.83	
-------	--------------	------------	-------------	--

0	\$0.00	STAT	999999	STATE OF WISCONSIN
0.00692090	\$487.57	CNTY	17	DUNN COUNTY
0.00205430	\$144.72	MUNI	17038	TOWN OF TAINTER
0.00846510	\$596.36	REG	171176	SCH D OF COLFAX
0.00096660	\$68.10	VTAE	000100	CHIPPEWA VALLEY VTAE DISTRICT

Parcel Total:	\$1,296.75
---------------	------------

File Number Total:	\$5,765.53
--------------------	------------

FILE NO: NA 839 A	DATE OF PURCHASE: 10/03/2004	GRANTOR: JERRY R ALBRICHT
-------------------	------------------------------	---------------------------

LEGAL DESCRIPTION: T29 R12-W S14 OLTA-CSM2808	PARCEL NO: PT OF 038-1039-02	CONTROL NO: 92055
---	------------------------------	-------------------

5.7	\$13,296.85	0.65402815	\$8,696.52	
-----	-------------	------------	------------	--

0	\$0.00	STAT	999999	STATE OF WISCONSIN
0.00692090	\$60.19	CNTY	17	DUNN COUNTY
0.00205430	\$17.86	MUNI	17038	TOWN OF TAINTER
0.00846510	\$73.62	REG	171176	SCH D OF COLFAX
0.00096660	\$8.41	VTAE	000100	CHIPPEWA VALLEY VTAE DISTRICT

Parcel Total:	\$160.08
---------------	----------

File Number Total:	\$160.08
--------------------	----------



# State of Wisconsin / Department of Natural Resources

Tony Evers , Governor

, Secretary

2/5/2025

## Chapter 70.114 - Aids Payment Worksheet For Tax Year 2024(Payment Year 2025) - Payment Due January 31, 2025

1843 of 7093

FILE NO: P 1645 *		DATE OF PURCHASE: 09/27/1995		GRANTOR: HOFFMAN REVOCABLE TRUST	
LEGAL DESCRIPTION: T29 R12-W S36 P LT1-CSM527		PARCEL NO: 038-1133-05&-05 010		CONTROL NO: 75623	
40	\$795,188.59	0.65402815	\$520,075.72		
		0	\$0.00	STAT 999999	STATE OF WISCONSIN
		0.00692090	\$3,599.37	CNTY 17	DUNN COUNTY
		0.00205430	\$1,068.37	MUNI 17038	TOWN OF TAITER
		0.00846510	\$4,402.49	REG 171176	SCH D OF COLFAX
		0.00096660	\$502.71	VTAE 000100	CHIPPEWA VALLEY VTAE DISTRICT
Parcel Total:			\$9,572.94		

LEGAL DESCRIPTION: T29 R12-W S36 P LT1-CSM527		PARCEL NO: 038-1133-05&05 010		CONTROL NO: 75624	
6.47	\$17,721.23	0.65402815	\$11,590.18		
		0	\$0.00	STAT 999999	STATE OF WISCONSIN
		0.00692090	\$80.21	CNTY 17	DUNN COUNTY
		0.00205430	\$23.81	MUNI 17038	TOWN OF TAITER
		0.00846510	\$98.11	REG 171176	SCH D OF COLFAX
		0.00096660	\$11.20	VTAE 000100	CHIPPEWA VALLEY VTAE DISTRICT
Parcel Total:			\$213.33		



# State of Wisconsin / Department of Natural Resources

Tony Evers , Governor

, Secretary

2/5/2025

## Chapter 70.114 - Aids Payment Worksheet For Tax Year 2024(Payment Year 2025) - Payment Due January 31, 2025

1844 of 7093

LEGAL DESCRIPTION: T29 R12-W S36 P LT1-CSM527      PARCEL NO: 038-1133-05      CONTROL NO: 75625

0.63      \$1,648.49      0.65402815      \$1,078.16

0      \$0.00      STAT      999999      STATE OF WISCONSIN

0.00692090      \$7.46      CNTY      17      DUNN COUNTY

0.00205430      \$2.21      MUNI      17038      TOWN OF TAINTER

0.00846510      \$9.13      REG      171176      SCH D OF COLFAX

0.00096660      \$1.04      VTAE      000100      CHIPPEWA VALLEY VTAE DISTRICT

Parcel Total:      \$19.84

LEGAL DESCRIPTION: T29 R12-W S36 P LT1-CSM527      PARCEL NO: 038-1133-05      CONTROL NO: 75626

3.52      \$9,684.86      0.65402815      \$6,334.17

0      \$0.00      STAT      999999      STATE OF WISCONSIN

0.00692090      \$43.84      CNTY      17      DUNN COUNTY

0.00205430      \$13.01      MUNI      17038      TOWN OF TAINTER

0.00846510      \$53.62      REG      171176      SCH D OF COLFAX

0.00096660      \$6.12      VTAE      000100      CHIPPEWA VALLEY VTAE DISTRICT

Parcel Total:      \$116.59

File Number Total:      \$9,922.70

Municipality Total:      \$15,848.31





# State of Wisconsin / Department of Natural Resources

Tony Evers , Governor

, Secretary

2/5/2025

## Chapter 70.114 - Aids Payment Worksheet For Tax Year 2024(Payment Year 2025) - Payment Due January 31, 2025

1845 of 7093

DETAIL FOR TOWN OF BRUNSWICK, EAU CLAIRE COUNTY

Acres	Est. Adjust. Purch. Price	Level of Assessment	Adjusted Local Value	Net Gen. Tax Rate	Calc. Aid Pay Amount	Taxing Jurisdiction Type	Code	Description
FILE NO: NA 865 A			DATE OF PURCHASE: 05/11/2006			GRANTOR: Norman & Carolyn Bryce		
LEGAL DESCRIPTION: T26 R10-W S05 LT1-CSM2378				PARCEL NO: 097712		CONTROL NO: 97712		
105	\$297,196.62	0.77763392	\$231,110.17					
				0	\$0.00	STAT	999999	STATE OF WISCONSIN
				0.00391980	\$905.92	CNTY	18	EAU CLAIRE COUNTY
				0.00134980	\$311.94	MUNI	18004	TOWN OF BRUNSWICK
				0.00844280	\$1,951.21	REG	181554	SCH D OF EAU CLAIRE AREA
				0.00079590	\$183.94	VTAE	000100	CHIPPEWA VALLEY VTAE DISTRICT
<b>Parcel Total:</b>					<b>\$3,353.01</b>			

LEGAL DESCRIPTION: T26 R10-W S05 OLT1-CSM 2378				PARCEL NO: 097713		CONTROL NO: 97713		
0.09	\$254.74	0.77763392	\$198.09					
				0	\$0.00	STAT	999999	STATE OF WISCONSIN
				0.00391980	\$0.78	CNTY	18	EAU CLAIRE COUNTY
				0.00134980	\$0.27	MUNI	18004	TOWN OF BRUNSWICK
				0.00844280	\$1.67	REG	181554	SCH D OF EAU CLAIRE AREA
				0.00079590	\$0.16	VTAE	000100	CHIPPEWA VALLEY VTAE DISTRICT
<b>Parcel Total:</b>					<b>\$2.88</b>			

<b>File Number Total:</b>					<b>\$3,355.89</b>			
---------------------------	--	--	--	--	-------------------	--	--	--



# State of Wisconsin / Department of Natural Resources

Tony Evers , Governor

, Secretary

2/5/2025

## Chapter 70.114 - Aids Payment Worksheet For Tax Year 2024(Payment Year 2025) - Payment Due January 31, 2025

1846 of 7093

FILE NO: NA 20076 *				DATE OF PURCHASE: 06/01/2012				GRANTOR: Huntsinger Farms Inc.			
LEGAL DESCRIPTION: T26 R10-W S06 PT GV LT #1				PARCEL NO: 004-1027-02-000				CONTROL NO: 124042			
4	\$3,757.49	0.77763392	\$2,921.96								
				0	\$0.00	STAT	999999	STATE OF WISCONSIN			
				0.00391980	\$11.45	CNTY	18	EAU CLAIRE COUNTY			
				0.00134980	\$3.94	MUNI	18004	TOWN OF BRUNSWICK			
				0.00844280	\$24.67	REG	181554	SCH D OF EAU CLAIRE AREA			
				0.00079590	\$2.33	VTAE	000100	CHIPPEWA VALLEY VTAE DISTRICT			
Parcel Total:					\$42.39						

LEGAL DESCRIPTION: T26 R10-W S06 PT GV LT #1				PARCEL NO: 004-1027-06-000				CONTROL NO: 124043			
8.25	\$7,804.03	0.77763392	\$6,068.68								
				0	\$0.00	STAT	999999	STATE OF WISCONSIN			
				0.00391980	\$23.79	CNTY	18	EAU CLAIRE COUNTY			
				0.00134980	\$8.19	MUNI	18004	TOWN OF BRUNSWICK			
				0.00844280	\$51.24	REG	181554	SCH D OF EAU CLAIRE AREA			
				0.00079590	\$4.83	VTAE	000100	CHIPPEWA VALLEY VTAE DISTRICT			
Parcel Total:					\$88.05						



# State of Wisconsin / Department of Natural Resources

Tony Evers , Governor

, Secretary

2/5/2025

## Chapter 70.114 - Aids Payment Worksheet For Tax Year 2024(Payment Year 2025) - Payment Due January 31, 2025

1847 of 7093

LEGAL DESCRIPTION: T26 R10-W S06 PT GV LT #1				PARCEL NO: 004-1027-04-000				CONTROL NO: 124044	
7.71	\$14,451.90	0.77763392	\$11,238.29	0	\$0.00	STAT	999999	STATE OF WISCONSIN	
				0.00391980	\$44.05	CNTY	18	EAU CLAIRE COUNTY	
				0.00134980	\$15.17	MUNI	18004	TOWN OF BRUNSWICK	
				0.00844280	\$94.88	REG	181554	SCH D OF EAU CLAIRE AREA	
				0.00079590	\$8.94	VTAE	000100	CHIPPEWA VALLEY VTAE DISTRICT	
Parcel Total:				\$163.04					

LEGAL DESCRIPTION: T26 R10-W S06 GOV LOT #2				PARCEL NO: 004-1027-08-000				CONTROL NO: 124045	
36.18	\$30,204.47	0.77763392	\$23,488.02	0	\$0.00	STAT	999999	STATE OF WISCONSIN	
				0.00391980	\$92.07	CNTY	18	EAU CLAIRE COUNTY	
				0.00134980	\$31.70	MUNI	18004	TOWN OF BRUNSWICK	
				0.00844280	\$198.30	REG	181554	SCH D OF EAU CLAIRE AREA	
				0.00079590	\$18.69	VTAE	000100	CHIPPEWA VALLEY VTAE DISTRICT	
Parcel Total:				\$340.76					

LEGAL DESCRIPTION: T26 R10-W S06 GOV LOT #4				PARCEL NO: 004-1028-02-000				CONTROL NO: 124046	
33.1	\$23,267.56	0.77763392	\$18,093.64	0	\$0.00	STAT	999999	STATE OF WISCONSIN	
				0.00391980	\$70.92	CNTY	18	EAU CLAIRE COUNTY	
				0.00134980	\$24.42	MUNI	18004	TOWN OF BRUNSWICK	
				0.00844280	\$152.76	REG	181554	SCH D OF EAU CLAIRE AREA	
				0.00079590	\$14.40	VTAE	000100	CHIPPEWA VALLEY VTAE DISTRICT	
Parcel Total:				\$262.50					



# State of Wisconsin / Department of Natural Resources

Tony Evers , Governor

, Secretary

2/5/2025

## Chapter 70.114 - Aids Payment Worksheet For Tax Year 2024(Payment Year 2025) - Payment Due January 31, 2025

1848 of 7093

LEGAL DESCRIPTION: T26 R10-W S06 GOV LOT #6	PARCEL NO: 004-1028-07-000	CONTROL NO: 124047
---	----------------------------	--------------------

28.92	\$27,169.57	0.77763392	\$21,127.98
-------	-------------	------------	-------------

0	\$0.00	STAT	999999	STATE OF WISCONSIN
0.00391980	\$82.82	CNTY	18	EAU CLAIRE COUNTY
0.00134980	\$28.52	MUNI	18004	TOWN OF BRUNSWICK
0.00844280	\$178.38	REG	181554	SCH D OF EAU CLAIRE AREA
0.00079590	\$16.82	VTAE	000100	CHIPPEWA VALLEY VTAE DISTRICT

Parcel Total:	\$306.54
---------------	----------

LEGAL DESCRIPTION: T26 R10-W S06 PT OF NWNW	PARCEL NO: 004-1029-02-000	CONTROL NO: 124048
---	----------------------------	--------------------

35.67	\$11,561.52	0.77763392	\$8,990.63
-------	-------------	------------	------------

0	\$0.00	STAT	999999	STATE OF WISCONSIN
0.00391980	\$35.24	CNTY	18	EAU CLAIRE COUNTY
0.00134980	\$12.14	MUNI	18004	TOWN OF BRUNSWICK
0.00844280	\$75.91	REG	181554	SCH D OF EAU CLAIRE AREA
0.00079590	\$7.16	VTAE	000100	CHIPPEWA VALLEY VTAE DISTRICT

Parcel Total:	\$130.45
---------------	----------

File Number Total:	\$1,333.73
--------------------	------------



# State of Wisconsin / Department of Natural Resources

Tony Evers , Governor

, Secretary

2/5/2025

## Chapter 70.114 - Aids Payment Worksheet For Tax Year 2024(Payment Year 2025) - Payment Due January 31, 2025

1849 of 7093

FILE NO: NA 20116 *				DATE OF PURCHASE: 07/28/2014				GRANTOR: Larry C. & Carol J. Sprague			
LEGAL DESCRIPTION: T26 R10-W S06 PT GV LT 1				PARCEL NO: 004-1027-03 000				CONTROL NO: 129490			
5.15	\$6,898.44	0.77763392	\$5,364.46								
				0	\$0.00	STAT	999999	STATE OF WISCONSIN			
				0.00391980	\$21.03	CNTY	18	EAU CLAIRE COUNTY			
				0.00134980	\$7.24	MUNI	18004	TOWN OF BRUNSWICK			
				0.00844280	\$45.29	REG	181554	SCH D OF EAU CLAIRE AREA			
				0.00079590	\$4.27	VTAE	000100	CHIPPEWA VALLEY VTAE DISTRICT			
Parcel Total:					\$77.83						

File Number Total:					\$77.83						
--------------------	--	--	--	--	---------	--	--	--	--	--	--

FILE NO: NA 20119 *				DATE OF PURCHASE: 01/30/2015				GRANTOR: Frank I Kopp			
LEGAL DESCRIPTION: T26 R10-W S31 GOV LOT 5				PARCEL NO: 004-1114-02-000				CONTROL NO: 130485			
64.82	\$92,074.10	0.77763392	\$71,599.94								
				0	\$0.00	STAT	999999	STATE OF WISCONSIN			
				0.00391980	\$280.66	CNTY	18	EAU CLAIRE COUNTY			
				0.00134980	\$96.64	MUNI	18004	TOWN OF BRUNSWICK			
				0.00844280	\$604.50	REG	181554	SCH D OF EAU CLAIRE AREA			
				0.00079590	\$56.99	VTAE	000100	CHIPPEWA VALLEY VTAE DISTRICT			
Parcel Total:					\$1,038.79						



# State of Wisconsin / Department of Natural Resources

Tony Evers , Governor

, Secretary

2/5/2025

## Chapter 70.114 - Aids Payment Worksheet For Tax Year 2024(Payment Year 2025) - Payment Due January 31, 2025

1850 of 7093

LEGAL DESCRIPTION: T27 R10-W S31 PT OF SWSW				PARCEL NO: 004-1114-04-000				CONTROL NO: 130486	
39.04	\$36,603.57	0.77763392	\$28,464.18	0	\$0.00	STAT	999999	STATE OF WISCONSIN	
				0.00391980	\$111.58	CNTY	18	EAU CLAIRE COUNTY	
				0.00134980	\$38.42	MUNI	18004	TOWN OF BRUNSWICK	
				0.00844280	\$240.32	REG	181554	SCH D OF EAU CLAIRE AREA	
				0.00079590	\$22.65	VTAE	000100	CHIPPEWA VALLEY VTAE DISTRICT	
Parcel Total:					\$412.97				

LEGAL DESCRIPTION: T26 R10-W S06 PT OF NWSW				PARCEL NO: 004-1029-03-000				CONTROL NO: 130487	
34.88	\$46,747.50	0.77763392	\$36,352.44	0	\$0.00	STAT	999999	STATE OF WISCONSIN	
				0.00391980	\$142.50	CNTY	18	EAU CLAIRE COUNTY	
				0.00134980	\$49.07	MUNI	18004	TOWN OF BRUNSWICK	
				0.00844280	\$306.91	REG	181554	SCH D OF EAU CLAIRE AREA	
				0.00079590	\$28.93	VTAE	000100	CHIPPEWA VALLEY VTAE DISTRICT	
Parcel Total:					\$527.41				

LEGAL DESCRIPTION: T26 R10-W S06 PT GV LT 9				PARCEL NO: 004-1028-10-000				CONTROL NO: 130488	
20.59	\$17,050.76	0.77763392	\$13,259.25	0	\$0.00	STAT	999999	STATE OF WISCONSIN	
				0.00391980	\$51.97	CNTY	18	EAU CLAIRE COUNTY	
				0.00134980	\$17.90	MUNI	18004	TOWN OF BRUNSWICK	
				0.00844280	\$111.94	REG	181554	SCH D OF EAU CLAIRE AREA	
				0.00079590	\$10.55	VTAE	000100	CHIPPEWA VALLEY VTAE DISTRICT	
Parcel Total:					\$192.36				



# State of Wisconsin / Department of Natural Resources

Tony Evers , Governor

, Secretary

2/5/2025

## Chapter 70.114 - Aids Payment Worksheet For Tax Year 2024(Payment Year 2025) - Payment Due January 31, 2025

1851 of 7093

LEGAL DESCRIPTION: T26 R10-W S06 PT OF SESW				PARCEL NO: 004-1029-05-010				CONTROL NO: 130489	
3.02	\$284.18	0.77763392	\$220.99						
				0	\$0.00	STAT	999999	STATE OF WISCONSIN	
				0.00391980	\$0.87	CNTY	18	EAU CLAIRE COUNTY	
				0.00134980	\$0.30	MUNI	18004	TOWN OF BRUNSWICK	
				0.00844280	\$1.87	REG	181554	SCH D OF EAU CLAIRE AREA	
				0.00079590	\$0.18	VTAE	000100	CHIPPEWA VALLEY VTAE DISTRICT	
Parcel Total:					\$3.22				

LEGAL DESCRIPTION: T26 R10-W S06 PT OF SWSW				PARCEL NO: 004-1029-04-000				CONTROL NO: 130490	
34.39	\$52,004.82	0.77763392	\$40,440.71						
				0	\$0.00	STAT	999999	STATE OF WISCONSIN	
				0.00391980	\$158.52	CNTY	18	EAU CLAIRE COUNTY	
				0.00134980	\$54.59	MUNI	18004	TOWN OF BRUNSWICK	
				0.00844280	\$341.43	REG	181554	SCH D OF EAU CLAIRE AREA	
				0.00079590	\$32.19	VTAE	000100	CHIPPEWA VALLEY VTAE DISTRICT	
Parcel Total:					\$586.73				

LEGAL DESCRIPTION: T26 R10-W S06 PT GV LT 1				PARCEL NO: 004-1027-05-000				CONTROL NO: 130491	
8.25	\$10,656.72	0.77763392	\$8,287.03						
				0	\$0.00	STAT	999999	STATE OF WISCONSIN	
				0.00391980	\$32.48	CNTY	18	EAU CLAIRE COUNTY	
				0.00134980	\$11.19	MUNI	18004	TOWN OF BRUNSWICK	
				0.00844280	\$69.97	REG	181554	SCH D OF EAU CLAIRE AREA	
				0.00079590	\$6.60	VTAE	000100	CHIPPEWA VALLEY VTAE DISTRICT	
Parcel Total:					\$120.24				



# State of Wisconsin / Department of Natural Resources

Tony Evers , Governor

, Secretary

2/5/2025

## Chapter 70.114 - Aids Payment Worksheet For Tax Year 2024(Payment Year 2025) - Payment Due January 31, 2025

1852 of 7093

LEGAL DESCRIPTION: T26 R10-W S06 GOV LOT 10	PARCEL NO: 004-1029-01-000	CONTROL NO: 130493
---	----------------------------	--------------------

44.7	\$50,299.74	0.77763392	\$39,114.78
------	-------------	------------	-------------

0	\$0.00	STAT	999999	STATE OF WISCONSIN
0.00391980	\$153.32	CNTY	18	EAU CLAIRE COUNTY
0.00134980	\$52.80	MUNI	18004	TOWN OF BRUNSWICK
0.00844280	\$330.24	REG	181554	SCH D OF EAU CLAIRE AREA
0.00079590	\$31.13	VTAE	000100	CHIPPEWA VALLEY VTAE DISTRICT

Parcel Total:	\$567.49
---------------	----------

File Number Total:	\$3,449.21
--------------------	------------

FILE NO: P 1497 *	DATE OF PURCHASE: 02/19/1992	GRANTOR: AMERICAN MATERIALS
-------------------	------------------------------	-----------------------------

LEGAL DESCRIPTION: T26 R10-W S02 PT OF NWNW	PARCEL NO: 71013	CONTROL NO: 71013
---	------------------	-------------------

1.1	\$10,138.10	0.77763392	\$7,883.73
-----	-------------	------------	------------

0	\$0.00	STAT	999999	STATE OF WISCONSIN
0.00391980	\$30.90	CNTY	18	EAU CLAIRE COUNTY
0.00134980	\$10.64	MUNI	18004	TOWN OF BRUNSWICK
0.00844280	\$66.56	REG	181554	SCH D OF EAU CLAIRE AREA
0.00079590	\$6.27	VTAE	000100	CHIPPEWA VALLEY VTAE DISTRICT

Parcel Total:	\$114.37
---------------	----------





# State of Wisconsin / Department of Natural Resources

Tony Evers , Governor

, Secretary

2/5/2025

## Chapter 70.114 - Aids Payment Worksheet For Tax Year 2024(Payment Year 2025) - Payment Due January 31, 2025

1853 of 7093

LEGAL DESCRIPTION: T27 R10-W S35 PT OF SWSW      PARCEL NO: 71014      CONTROL NO: 71014

3      \$118,871.51      0.77763392      \$92,438.52

0	\$0.00	STAT	999999	STATE OF WISCONSIN
0.00391980	\$362.34	CNTY	18	EAU CLAIRE COUNTY
0.00134980	\$124.77	MUNI	18004	TOWN OF BRUNSWICK
0.00844280	\$780.44	REG	181554	SCH D OF EAU CLAIRE AREA
0.00079590	\$73.57	VTAE	000100	CHIPPEWA VALLEY VTAE DISTRICT

Parcel Total:      \$1,341.12

LEGAL DESCRIPTION: T27 R10-W S35 PT GV LT 2      PARCEL NO: 004-1116-01      CONTROL NO: 71015

9      \$27,644.92      0.77763392      \$21,497.62

0	\$0.00	STAT	999999	STATE OF WISCONSIN
0.00391980	\$84.27	CNTY	18	EAU CLAIRE COUNTY
0.00134980	\$29.02	MUNI	18004	TOWN OF BRUNSWICK
0.00844280	\$181.50	REG	181554	SCH D OF EAU CLAIRE AREA
0.00079590	\$17.11	VTAE	000100	CHIPPEWA VALLEY VTAE DISTRICT

Parcel Total:      \$311.90

LEGAL DESCRIPTION: T27 R10-W S35 PT GV LT 3      PARCEL NO: 004-1115-09      CONTROL NO: 71016

6.5      \$82,934.75      0.77763392      \$64,492.87

0	\$0.00	STAT	999999	STATE OF WISCONSIN
0.00391980	\$252.80	CNTY	18	EAU CLAIRE COUNTY
0.00134980	\$87.05	MUNI	18004	TOWN OF BRUNSWICK
0.00844280	\$544.50	REG	181554	SCH D OF EAU CLAIRE AREA
0.00079590	\$51.33	VTAE	000100	CHIPPEWA VALLEY VTAE DISTRICT

Parcel Total:      \$935.68



# State of Wisconsin / Department of Natural Resources

Tony Evers , Governor

, Secretary

2/5/2025

## Chapter 70.114 - Aids Payment Worksheet For Tax Year 2024(Payment Year 2025) - Payment Due January 31, 2025

1854 of 7093

LEGAL DESCRIPTION: T27 R10-W S35 PT GV LT 4      PARCEL NO: 004-1115-04      CONTROL NO: 71017

7      \$59,894.60      0.77763392      \$46,576.08

0	\$0.00	STAT	999999	STATE OF WISCONSIN
0.00391980	\$182.57	CNTY	18	EAU CLAIRE COUNTY
0.00134980	\$62.87	MUNI	18004	TOWN OF BRUNSWICK
0.00844280	\$393.23	REG	181554	SCH D OF EAU CLAIRE AREA
0.00079590	\$37.07	VTAE	000100	CHIPPEWA VALLEY VTAE DISTRICT

Parcel Total:      \$675.74

LEGAL DESCRIPTION: T27 R10-W S35 PT GV LT 5      PARCEL NO: 004-1115-02      CONTROL NO: 71018

12.9      \$64,499.37      0.77763392      \$50,156.90

0	\$0.00	STAT	999999	STATE OF WISCONSIN
0.00391980	\$196.61	CNTY	18	EAU CLAIRE COUNTY
0.00134980	\$67.70	MUNI	18004	TOWN OF BRUNSWICK
0.00844280	\$423.46	REG	181554	SCH D OF EAU CLAIRE AREA
0.00079590	\$39.92	VTAE	000100	CHIPPEWA VALLEY VTAE DISTRICT

Parcel Total:      \$727.69

LEGAL DESCRIPTION: T27 R10-W S36 PT GV LT 2      PARCEL NO: 004-1119-01/1118-09      CONTROL NO: 71019

10      \$92,149.72      0.77763392      \$71,658.75

0	\$0.00	STAT	999999	STATE OF WISCONSIN
0.00391980	\$280.89	CNTY	18	EAU CLAIRE COUNTY
0.00134980	\$96.72	MUNI	18004	TOWN OF BRUNSWICK
0.00844280	\$605.00	REG	181554	SCH D OF EAU CLAIRE AREA
0.00079590	\$57.03	VTAE	000100	CHIPPEWA VALLEY VTAE DISTRICT

Parcel Total:      \$1,039.64



# State of Wisconsin / Department of Natural Resources

Tony Evers , Governor

, Secretary

2/5/2025

## Chapter 70.114 - Aids Payment Worksheet For Tax Year 2024(Payment Year 2025) - Payment Due January 31, 2025

1855 of 7093

File Number Total: \$5,146.14

FILE NO: P 1891 \*      DATE OF PURCHASE: 05/14/2007      GRANTOR: AMERICAN MATERIALS CORP

LEGAL DESCRIPTION: T27 R10-W S35 PT GV LT 5      PARCEL NO: 004-1115-02      CONTROL NO: 97382

0.81      \$3,382.67      0.77763392      \$2,630.48

0      \$0.00      STAT      999999      STATE OF WISCONSIN

0.00391980      \$10.31      CNTY      18      EAU CLAIRE COUNTY

0.00134980      \$3.55      MUNI      18004      TOWN OF BRUNSWICK

0.00844280      \$22.21      REG      181554      SCH D OF EAU CLAIRE AREA

0.00079590      \$2.09      VTAE      000100      CHIPPEWA VALLEY VTAE DISTRICT

Parcel Total: \$38.16

LEGAL DESCRIPTION: T27 R10-W S35 PT GV LT 4      PARCEL NO: 004-1115-04      CONTROL NO: 97383

3.98      \$16,198.61      0.77763392      \$12,596.59

0      \$0.00      STAT      999999      STATE OF WISCONSIN

0.00391980      \$49.38      CNTY      18      EAU CLAIRE COUNTY

0.00134980      \$17.00      MUNI      18004      TOWN OF BRUNSWICK

0.00844280      \$106.35      REG      181554      SCH D OF EAU CLAIRE AREA

0.00079590      \$10.03      VTAE      000100      CHIPPEWA VALLEY VTAE DISTRICT

Parcel Total: \$182.76

File Number Total: \$220.92



# State of Wisconsin / Department of Natural Resources

Tony Evers , Governor

, Secretary

2/5/2025

## Chapter 70.114 - Aids Payment Worksheet For Tax Year 2024(Payment Year 2025) - Payment Due January 31, 2025

1856 of 7093

FILE NO: PR 40150 *		DATE OF PURCHASE: 02/18/2013		GRANTOR: Mathy Construction Company	
LEGAL DESCRIPTION: T27 R10-W S36 PT GV LT 4		PARCEL NO: 004-1118-06-020		CONTROL NO: 125139	
0.22	\$1,320.98	0.77763392	\$1,027.24		
		0	\$0.00	STAT 999999	STATE OF WISCONSIN
		0.00391980	\$4.03	CNTY 18	EAU CLAIRE COUNTY
		0.00134980	\$1.39	MUNI 18004	TOWN OF BRUNSWICK
		0.00844280	\$8.67	REG 181554	SCH D OF EAU CLAIRE AREA
		0.00079590	\$0.82	VTAE 000100	CHIPPEWA VALLEY VTAE DISTRICT
Parcel Total:			\$14.91		
File Number Total:			\$14.91		
Municipality Total:			\$13,598.63		



# State of Wisconsin / Department of Natural Resources

Tony Evers , Governor

, Secretary

2/5/2025

## Chapter 70.114 - Aids Payment Worksheet For Tax Year 2024(Payment Year 2025) - Payment Due January 31, 2025

1857 of 7093

DETAIL FOR TOWN OF PLEASANT VALLEY, EAU CLAIRE COUNTY

Acres	Est. Adjust. Purch. Price	Level of Assessment	Adjusted Local Value	Net Gen. Tax Rate	Calc. Aid Pay Amount	Type	Code	Taxing Jurisdiction Description
FILE NO: FI 2311 *			DATE OF PURCHASE: 12/17/1993			GRANTOR: RALPH LESLIE, JR.		
LEGAL DESCRIPTION: T25 R09-W S08 PT OF SESW				PARCEL NO: 018-1020-09/1020-10		CONTROL NO: 72038		
13.12	\$26,589.05	0.75671126	\$20,120.24	0	\$0.00	STAT	999999	STATE OF WISCONSIN
				0.00410620	\$82.62	CNTY	18	EAU CLAIRE COUNTY
				0.00182880	\$36.80	MUNI	18018	TOWN OF PLEASANT VALLEY
				0.00884410	\$177.95	REG	181554	SCH D OF EAU CLAIRE AREA
				0.00083380	\$16.78	VTAE	000100	CHIPPEWA VALLEY VTAE DISTRICT
<b>Parcel Total:</b>					<b>\$314.15</b>			

File Number Total: \$314.15

FILE NO: FI 2382 *			DATE OF PURCHASE: 12/12/1994			GRANTOR: ANTHONY R BELLO, JR.		
LEGAL DESCRIPTION: T25 R09-W S09 NENW				PARCEL NO: 018-1022-07 000		CONTROL NO: 74358		
40	\$191,182.47	0.75671126	\$144,669.93	0	\$0.00	STAT	999999	STATE OF WISCONSIN
				0.00410620	\$594.04	CNTY	18	EAU CLAIRE COUNTY
				0.00182880	\$264.57	MUNI	18018	TOWN OF PLEASANT VALLEY
				0.00884410	\$1,279.47	REG	181554	SCH D OF EAU CLAIRE AREA
				0.00083380	\$120.62	VTAE	000100	CHIPPEWA VALLEY VTAE DISTRICT
<b>Parcel Total:</b>					<b>\$2,258.70</b>			

File Number Total: \$2,258.70



# State of Wisconsin / Department of Natural Resources

Tony Evers , Governor

, Secretary

2/5/2025

## Chapter 70.114 - Aids Payment Worksheet For Tax Year 2024(Payment Year 2025) - Payment Due January 31, 2025

1858 of 7093

FILE NO: FM 10439 *	DATE OF PURCHASE: 07/18/2017	GRANTOR: Ricky T Tomsen
LEGAL DESCRIPTION: T25 R09-W S17 NWNW	PARCEL NO: 018-10420-8000	CONTROL NO: 134415

40      \$76,919.07      0.75671126      \$58,205.53

0	\$0.00	STAT	999999	STATE OF WISCONSIN
0.00410620	\$239.00	CNTY	18	EAU CLAIRE COUNTY
0.00182880	\$106.45	MUNI	18018	TOWN OF PLEASANT VALLEY
0.00862660	\$502.12	REG	611600	SCH D OF ELEVA-STRUM
0.00083380	\$48.53	VTAE	000100	CHIPPEWA VALLEY VTAE DISTRICT

Parcel Total:      \$896.10

File Number Total:      \$896.10

Municipality Total:      \$3,468.95



# State of Wisconsin / Department of Natural Resources

Tony Evers , Governor

, Secretary

2/5/2025

## Chapter 70.114 - Aids Payment Worksheet For Tax Year 2024(Payment Year 2025) - Payment Due January 31, 2025

1859 of 7093

DETAIL FOR TOWN OF UNION, EAU CLAIRE COUNTY

Acres	Est. Adjust. Purch. Price	Level of Assessment	Adjusted Local Value	Net Gen. Tax Rate	Calc. Aid Pay Amount	Taxing Jurisdiction Type	Code	Description
FILE NO: NA 880 *			DATE OF PURCHASE: 10/06/2006			GRANTOR: HUNTSINGER FARMS INC		
LEGAL DESCRIPTION: T26 R10-W S03 NWNW				PARCEL NO: 022-1107-05-010		CONTROL NO: 96775		
40.14	\$37,950.37	0.87495912	\$33,205.03					
				0	\$0.00	STAT	999999	STATE OF WISCONSIN
				0.00347260	\$115.31	CNTY	18	EAU CLAIRE COUNTY
				0.00085370	\$28.35	MUNI	18022	TOWN OF UNION
				0.00747940	\$248.35	REG	181554	SCH D OF EAU CLAIRE AREA
				0.000705	\$23.41	VTAE	000100	CHIPPEWA VALLEY VTAE DISTRICT
<b>Parcel Total:</b>					<b>\$415.42</b>			

LEGAL DESCRIPTION: T26 R10-W S03 SWNW				PARCEL NO: 022-1107-06-000		CONTROL NO: 96776		
40	\$58,745.64	0.87495912	\$51,400.03					
				0	\$0.00	STAT	999999	STATE OF WISCONSIN
				0.00347260	\$178.49	CNTY	18	EAU CLAIRE COUNTY
				0.00085370	\$43.88	MUNI	18022	TOWN OF UNION
				0.00747940	\$384.44	REG	181554	SCH D OF EAU CLAIRE AREA
				0.000705	\$36.24	VTAE	000100	CHIPPEWA VALLEY VTAE DISTRICT
<b>Parcel Total:</b>					<b>\$643.05</b>			



# State of Wisconsin / Department of Natural Resources

Tony Evers , Governor

, Secretary

2/5/2025

## Chapter 70.114 - Aids Payment Worksheet For Tax Year 2024(Payment Year 2025) - Payment Due January 31, 2025

1860 of 7093

LEGAL DESCRIPTION: T26 R10-W S03 GOV LOT 7				PARCEL NO: 022-1107-08-000				CONTROL NO: 96777	
51.55	\$89,937.55	0.87495912	\$78,691.68	0	\$0.00	STAT	999999	STATE OF WISCONSIN	
				0.00347260	\$273.27	CNTY	18	EAU CLAIRE COUNTY	
				0.00085370	\$67.18	MUNI	18022	TOWN OF UNION	
				0.00747940	\$588.57	REG	181554	SCH D OF EAU CLAIRE AREA	
				0.000705	\$55.48	VTAE	000100	CHIPPEWA VALLEY VTAE DISTRICT	
Parcel Total:					\$984.50				

LEGAL DESCRIPTION: T26 R10-W S03 GOV LOT 6				PARCEL NO: 022-1107-09-000				CONTROL NO: 96778	
45.05	\$57,185.99	0.87495912	\$50,035.41	0	\$0.00	STAT	999999	STATE OF WISCONSIN	
				0.00347260	\$173.75	CNTY	18	EAU CLAIRE COUNTY	
				0.00085370	\$42.72	MUNI	18022	TOWN OF UNION	
				0.00747940	\$374.23	REG	181554	SCH D OF EAU CLAIRE AREA	
				0.000705	\$35.28	VTAE	000100	CHIPPEWA VALLEY VTAE DISTRICT	
Parcel Total:					\$625.98				

LEGAL DESCRIPTION: T26 R10-W S04 NENE				PARCEL NO: 022-1107-10-000				CONTROL NO: 96779	
42.08	\$81,100.54	0.87495912	\$70,959.66	0	\$0.00	STAT	999999	STATE OF WISCONSIN	
				0.00347260	\$246.42	CNTY	18	EAU CLAIRE COUNTY	
				0.00085370	\$60.58	MUNI	18022	TOWN OF UNION	
				0.00747940	\$530.73	REG	181554	SCH D OF EAU CLAIRE AREA	
				0.000705	\$50.03	VTAE	000100	CHIPPEWA VALLEY VTAE DISTRICT	
Parcel Total:					\$887.76				





# State of Wisconsin / Department of Natural Resources

Tony Evers , Governor

, Secretary

2/5/2025

## Chapter 70.114 - Aids Payment Worksheet For Tax Year 2024(Payment Year 2025) - Payment Due January 31, 2025

1861 of 7093

LEGAL DESCRIPTION: T26 R10-W S04 GOV LOT 7	PARCEL NO: 022-1108-01-000	CONTROL NO: 96780
--	----------------------------	-------------------

32.35     \$82,140.31     0.87495912     \$71,869.41

0	\$0.00	STAT	999999	STATE OF WISCONSIN
0.00347260	\$249.58	CNTY	18	EAU CLAIRE COUNTY
0.00085370	\$61.36	MUNI	18022	TOWN OF UNION
0.00747940	\$537.54	REG	181554	SCH D OF EAU CLAIRE AREA
0.000705	\$50.67	VTAE	000100	CHIPPEWA VALLEY VTAE DISTRICT

Parcel Total:                     \$899.15

LEGAL DESCRIPTION: T26 R10-W S03 GOV LOT 8	PARCEL NO: 022-1107-07-000	CONTROL NO: 96781
--	----------------------------	-------------------

26.9     \$117,491.27     0.87495912     \$102,800.06

0	\$0.00	STAT	999999	STATE OF WISCONSIN
0.00347260	\$356.99	CNTY	18	EAU CLAIRE COUNTY
0.00085370	\$87.76	MUNI	18022	TOWN OF UNION
0.00747940	\$768.88	REG	181554	SCH D OF EAU CLAIRE AREA
0.000705	\$72.48	VTAE	000100	CHIPPEWA VALLEY VTAE DISTRICT

Parcel Total:                     \$1,286.11

LEGAL DESCRIPTION: T26 R10-W S04 GOV LOT 6	PARCEL NO: 022-1108-02-000	CONTROL NO: 96782
--	----------------------------	-------------------

45.5     \$45,748.60     0.87495912     \$40,028.15

0	\$0.00	STAT	999999	STATE OF WISCONSIN
0.00347260	\$139.00	CNTY	18	EAU CLAIRE COUNTY
0.00085370	\$34.17	MUNI	18022	TOWN OF UNION
0.00747940	\$299.39	REG	181554	SCH D OF EAU CLAIRE AREA
0.000705	\$28.22	VTAE	000100	CHIPPEWA VALLEY VTAE DISTRICT

Parcel Total:                     \$500.78



# State of Wisconsin / Department of Natural Resources

Tony Evers , Governor

, Secretary

2/5/2025

Chapter 70.114 - Aids Payment Worksheet For Tax Year 2024(Payment Year 2025) - Payment Due  
January 31, 2025

1862 of 7093

File Number Total: \$6,242.75

Municipality Total: \$6,242.75



# State of Wisconsin / Department of Natural Resources

Tony Evers , Governor

, Secretary

2/5/2025

## Chapter 70.114 - Aids Payment Worksheet For Tax Year 2024(Payment Year 2025) - Payment Due January 31, 2025

1863 of 7093

DETAIL FOR VILLAGE OF FAIRCHILD, EAU CLAIRE COUNTY

Acres	Est. Adjust. Purch. Price	Level of Assessment	Adjusted Local Value	Net Gen. Tax Rate	Calc. Aid Pay Amount	Type	Code	----- Taxing Jurisdiction ----- Description
FILE NO: PR 40154 *			DATE OF PURCHASE: 10/09/2012			GRANTOR: Eau Claire County		
LEGAL DESCRIPTION: T25 R05-W S34 PT OF NESW				PARCEL NO: 1801022505343100002		CONTROL NO: 125592		
0.36	\$870.38	1.06494173	\$926.90					
				0	\$0.00	STAT	999999	STATE OF WISCONSIN
				0.00250430	\$2.32	CNTY	18	EAU CLAIRE COUNTY
				0.00429780	\$3.98	MUNI	18126	VILLAGE OF FAIRCHILD
				0.00584030	\$5.41	REG	614186	SCH D OF OSSEO-FAIRCHILD
				0.00055840	\$0.52	VTAE	000100	CHIPPEWA VALLEY VTAE DISTRICT
<b>Parcel Total:</b>					<b>\$12.23</b>			
<b>File Number Total:</b>					<b>\$12.23</b>			
<b>Municipality Total:</b>					<b>\$12.23</b>			



# State of Wisconsin / Department of Natural Resources

Tony Evers , Governor

, Secretary

2/5/2025

## Chapter 70.114 - Aids Payment Worksheet For Tax Year 2024(Payment Year 2025) - Payment Due January 31, 2025

1864 of 7093

DETAIL FOR CITY OF AUGUSTA, EAU CLAIRE COUNTY

Acres	Est. Adjust. Purch. Price	Level of Assessment	Adjusted Local Value	Net Gen. Tax Rate	Calc. Aid Pay Amount	Taxing Jurisdiction	Type	Code	Description
FILE NO: O 118 *			DATE OF PURCHASE: 06/12/2000			GRANTOR: PIGEON FALLS STATE BANK			
LEGAL DESCRIPTION: T25 R06-W S05 BUELL'S ADD				PARCEL NO: 084408		CONTROL NO: 84408			
0.45	\$19,495.01	0.99640143	\$19,424.86						
				0	\$0.00	STATE OF WISCONSIN	STAT	999999	
				0.00270990	\$52.64	EAU CLAIRE COUNTY	CNTY	18	
				0.003649	\$70.88	CITY OF AUGUSTA	MUNI	18202	
				0.00944150	\$183.40	SCH D OF AUGUSTA	REG	180217	
				0.00066220	\$12.86	CHIPPEWA VALLEY VTAE DISTRICT	VTAE	000100	
<b>Parcel Total:</b>					<b>\$319.78</b>				

LEGAL DESCRIPTION: T25 R06-W S05 BUELL'S ADD				PARCEL NO: 084409		CONTROL NO: 84409			
0.45	\$19,495.01	0.99640143	\$19,424.86						
				0	\$0.00	STATE OF WISCONSIN	STAT	999999	
				0.00270990	\$52.64	EAU CLAIRE COUNTY	CNTY	18	
				0.003649	\$70.88	CITY OF AUGUSTA	MUNI	18202	
				0.00944150	\$183.40	SCH D OF AUGUSTA	REG	180217	
				0.00066220	\$12.86	CHIPPEWA VALLEY VTAE DISTRICT	VTAE	000100	
<b>Parcel Total:</b>					<b>\$319.78</b>				



# State of Wisconsin / Department of Natural Resources

Tony Evers , Governor

, Secretary

2/5/2025

## Chapter 70.114 - Aids Payment Worksheet For Tax Year 2024(Payment Year 2025) - Payment Due January 31, 2025

1865 of 7093

LEGAL DESCRIPTION: T25 R06-W S05 BUELL'S ADD	PARCEL NO: 084410	CONTROL NO: 84410
--	-------------------	-------------------

0.45	\$19,495.01	0.99640143	\$19,424.86
------	-------------	------------	-------------

0	\$0.00	STAT	999999	STATE OF WISCONSIN
0.00270990	\$52.64	CNTY	18	EAU CLAIRE COUNTY
0.003649	\$70.88	MUNI	18202	CITY OF AUGUSTA
0.00944150	\$183.40	REG	180217	SCH D OF AUGUSTA
0.00066220	\$12.86	VTAE	000100	CHIPPEWA VALLEY VTAE DISTRICT

Parcel Total:	\$319.78
---------------	----------

LEGAL DESCRIPTION: T25 R06-W S05 BUELL'S ADD	PARCEL NO: 084411	CONTROL NO: 84411
--	-------------------	-------------------

0.48	\$19,495.01	0.99640143	\$19,424.86
------	-------------	------------	-------------

0	\$0.00	STAT	999999	STATE OF WISCONSIN
0.00270990	\$52.64	CNTY	18	EAU CLAIRE COUNTY
0.003649	\$70.88	MUNI	18202	CITY OF AUGUSTA
0.00944150	\$183.40	REG	180217	SCH D OF AUGUSTA
0.00066220	\$12.86	VTAE	000100	CHIPPEWA VALLEY VTAE DISTRICT

Parcel Total:	\$319.78
---------------	----------

File Number Total:	\$1,279.12
--------------------	------------



# State of Wisconsin / Department of Natural Resources

Tony Evers , Governor

, Secretary

2/5/2025

## Chapter 70.114 - Aids Payment Worksheet For Tax Year 2024(Payment Year 2025) - Payment Due January 31, 2025

1866 of 7093

FILE NO: O 80082 *	DATE OF PURCHASE: 11/22/2019	GRANTOR: Stetteland Holdings LLC			
LEGAL DESCRIPTION: T25 R06-W S05 Outlot 1, CSM 3084	PARCEL NO: 18202-2-250605-210-9004	CONTROL NO: 137022			
0.18	\$173.59	0.99640143	\$172.96		
	0	\$0.00	STAT 999999	STATE OF WISCONSIN	
	0.00270990	\$0.47	CNTY 18	EAU CLAIRE COUNTY	
	0.003649	\$0.63	MUNI 18202	CITY OF AUGUSTA	
	0.00944150	\$1.63	REG 180217	SCH D OF AUGUSTA	
	0.00066220	\$0.11	VTAE 000100	CHIPPEWA VALLEY VTAE DISTRICT	
Parcel Total:		\$2.84			

File Number Total:	\$2.84
--------------------	--------

FILE NO: O 80083 *	DATE OF PURCHASE: 12/27/2002	GRANTOR: City of Augusta			
LEGAL DESCRIPTION: T25 R06-W S05 PT OF NENW	PARCEL NO: 1820222506052100009	CONTROL NO: 138240			
0.41	\$14,930.72	0.99640143	\$14,876.99		
	0	\$0.00	STAT 999999	STATE OF WISCONSIN	
	0.00270990	\$40.32	CNTY 18	EAU CLAIRE COUNTY	
	0.003649	\$54.29	MUNI 18202	CITY OF AUGUSTA	
	0.00944150	\$140.46	REG 180217	SCH D OF AUGUSTA	
	0.00066220	\$9.85	VTAE 000100	CHIPPEWA VALLEY VTAE DISTRICT	
	0	\$0.00	LKMG 188050	AUGUSTA MILL POND PRO & REHAB DISTRICT	
Parcel Total:		\$244.92			

File Number Total:	\$244.92
--------------------	----------

Municipality Total:	\$1,526.88
---------------------	------------



# State of Wisconsin / Department of Natural Resources

Tony Evers , Governor

, Secretary

2/5/2025

## Chapter 70.114 - Aids Payment Worksheet For Tax Year 2024(Payment Year 2025) - Payment Due January 31, 2025

1867 of 7093

DETAIL FOR TOWN OF AURORA, FLORENCE COUNTY

Acres	Est. Adjust. Purch. Price	Level of Assessment	Adjusted Local Value	Net Gen. Tax Rate	Calc. Aid Pay Amount	----- Taxing Jurisdiction -----		
						Type	Code	Description
FILE NO: NA 596 *			DATE OF PURCHASE: 10/24/1995			GRANTOR: FLORENCE COUNTY		
LEGAL DESCRIPTION: T39 R19-E S30 NWSW				PARCEL NO: 2-806		CONTROL NO: 75967		
7.09	\$10,472.24	0.99756562	\$10,446.74					
				0	\$0.00	STAT	999999	STATE OF WISCONSIN
				0.00566740	\$59.21	CNTY	19	FLORENCE COUNTY
				0.00101530	\$10.61	MUNI	19002	TOWN OF AURORA
				0.00671120	\$70.11	REG	191855	SCH D OF FLORENCE COUNTY
				0.00050880	\$5.32	VTAE	001300	NORTHEAST WISCONSIN VTAE DISTRICT
Parcel Total:					\$145.25			

LEGAL DESCRIPTION: T39 R19-E S30 SWSW				PARCEL NO: 2-807		CONTROL NO: 75968		
7.23	\$10,676.77	0.99756562	\$10,650.78					
				0	\$0.00	STAT	999999	STATE OF WISCONSIN
				0.00566740	\$60.36	CNTY	19	FLORENCE COUNTY
				0.00101530	\$10.81	MUNI	19002	TOWN OF AURORA
				0.00671120	\$71.48	REG	191855	SCH D OF FLORENCE COUNTY
				0.00050880	\$5.42	VTAE	001300	NORTHEAST WISCONSIN VTAE DISTRICT
Parcel Total:					\$148.07			



# State of Wisconsin / Department of Natural Resources

Tony Evers , Governor

, Secretary

2/5/2025

## Chapter 70.114 - Aids Payment Worksheet For Tax Year 2024(Payment Year 2025) - Payment Due January 31, 2025

1868 of 7093

LEGAL DESCRIPTION: T39 R19-E S30 SESW	PARCEL NO: 2-807	CONTROL NO: 75969
---------------------------------------	------------------	-------------------

40	\$58,763.16	0.99756562	\$58,620.10	
----	-------------	------------	-------------	--

0	\$0.00	STAT	999999	STATE OF WISCONSIN
0.00566740	\$332.23	CNTY	19	FLORENCE COUNTY
0.00101530	\$59.52	MUNI	19002	TOWN OF AURORA
0.00671120	\$393.41	REG	191855	SCH D OF FLORENCE COUNTY
0.00050880	\$29.83	VTAE	001300	NORTHEAST WISCONSIN VTAE DISTRICT

Parcel Total:	\$814.99
---------------	----------

LEGAL DESCRIPTION: T39 R19-E S30 NESW	PARCEL NO: 2-806	CONTROL NO: 75970
---------------------------------------	------------------	-------------------

40	\$58,763.16	0.99756562	\$58,620.10	
----	-------------	------------	-------------	--

0	\$0.00	STAT	999999	STATE OF WISCONSIN
0.00566740	\$332.23	CNTY	19	FLORENCE COUNTY
0.00101530	\$59.52	MUNI	19002	TOWN OF AURORA
0.00671120	\$393.41	REG	191855	SCH D OF FLORENCE COUNTY
0.00050880	\$29.83	VTAE	001300	NORTHEAST WISCONSIN VTAE DISTRICT

Parcel Total:	\$814.99
---------------	----------

LEGAL DESCRIPTION: T39 R19-E S20 SWSW	PARCEL NO: 2-765-0	CONTROL NO: 76021
---------------------------------------	--------------------	-------------------

40	\$58,763.16	0.99756562	\$58,620.10	
----	-------------	------------	-------------	--

0	\$0.00	STAT	999999	STATE OF WISCONSIN
0.00566740	\$332.23	CNTY	19	FLORENCE COUNTY
0.00101530	\$59.52	MUNI	19002	TOWN OF AURORA
0.00671120	\$393.41	REG	191855	SCH D OF FLORENCE COUNTY
0.00050880	\$29.83	VTAE	001300	NORTHEAST WISCONSIN VTAE DISTRICT

Parcel Total:	\$814.99
---------------	----------





# State of Wisconsin / Department of Natural Resources

Tony Evers, Governor

, Secretary

2/5/2025

Chapter 70.114 - Aids Payment Worksheet For Tax Year 2024(Payment Year 2025) - Payment Due  
January 31, 2025

1869 of 7093

LEGAL DESCRIPTION: T39 R19-E S20 SESW				PARCEL NO: 2-766-0			CONTROL NO: 76022		
40	\$58,763.16	0.99756562	\$58,620.10	0	\$0.00	STAT	999999	STATE OF WISCONSIN	
		0.00566740	\$332.23			CNTY	19	FLORENCE COUNTY	
		0.00101530	\$59.52			MUNI	19002	TOWN OF AURORA	
		0.00671120	\$393.41			REG	191855	SCH D OF FLORENCE COUNTY	
		0.00050880	\$29.83			VTAE	001300	NORTHEAST WISCONSIN VTAE DISTRICT	
Parcel Total:					\$814.99				

LEGAL DESCRIPTION: T39 R19-E S30 NESE				PARCEL NO: 2-808			CONTROL NO: 76026		
40	\$58,763.16	0.99756562	\$58,620.10	0	\$0.00	STAT	999999	STATE OF WISCONSIN	
		0.00566740	\$332.23			CNTY	19	FLORENCE COUNTY	
		0.00101530	\$59.52			MUNI	19002	TOWN OF AURORA	
		0.00671120	\$393.41			REG	191855	SCH D OF FLORENCE COUNTY	
		0.00050880	\$29.83			VTAE	001300	NORTHEAST WISCONSIN VTAE DISTRICT	
Parcel Total:					\$814.99				

LEGAL DESCRIPTION: T39 R19-E S30 NWSE				PARCEL NO: 2-809			CONTROL NO: 76027		
40	\$58,763.16	0.99756562	\$58,620.10	0	\$0.00	STAT	999999	STATE OF WISCONSIN	
		0.00566740	\$332.23			CNTY	19	FLORENCE COUNTY	
		0.00101530	\$59.52			MUNI	19002	TOWN OF AURORA	
		0.00671120	\$393.41			REG	191855	SCH D OF FLORENCE COUNTY	
		0.00050880	\$29.83			VTAE	001300	NORTHEAST WISCONSIN VTAE DISTRICT	
Parcel Total:					\$814.99				



# State of Wisconsin / Department of Natural Resources

Tony Evers , Governor

, Secretary

2/5/2025

## Chapter 70.114 - Aids Payment Worksheet For Tax Year 2024(Payment Year 2025) - Payment Due January 31, 2025

1870 of 7093

LEGAL DESCRIPTION: T39 R19-E S30 SWSE	PARCEL NO: 2-810	CONTROL NO: 76028
---------------------------------------	------------------	-------------------

40	\$58,763.16	0.99756562	\$58,620.10	
----	-------------	------------	-------------	--

0	\$0.00	STAT	999999	STATE OF WISCONSIN
0.00566740	\$332.23	CNTY	19	FLORENCE COUNTY
0.00101530	\$59.52	MUNI	19002	TOWN OF AURORA
0.00671120	\$393.41	REG	191855	SCH D OF FLORENCE COUNTY
0.00050880	\$29.83	VTAE	001300	NORTHEAST WISCONSIN VTAE DISTRICT

Parcel Total:	\$814.99
---------------	----------

LEGAL DESCRIPTION: T39 R19-E S30 SESE	PARCEL NO: 1-811	CONTROL NO: 76029
---------------------------------------	------------------	-------------------

40	\$58,763.16	0.99756562	\$58,620.10	
----	-------------	------------	-------------	--

0	\$0.00	STAT	999999	STATE OF WISCONSIN
0.00566740	\$332.23	CNTY	19	FLORENCE COUNTY
0.00101530	\$59.52	MUNI	19002	TOWN OF AURORA
0.00671120	\$393.41	REG	191855	SCH D OF FLORENCE COUNTY
0.00050880	\$29.83	VTAE	001300	NORTHEAST WISCONSIN VTAE DISTRICT

Parcel Total:	\$814.99
---------------	----------

LEGAL DESCRIPTION: T39 R19-E S29 SESW	PARCEL NO: 2-795	CONTROL NO: 76030
---------------------------------------	------------------	-------------------

40	\$58,763.16	0.99756562	\$58,620.10	
----	-------------	------------	-------------	--

0	\$0.00	STAT	999999	STATE OF WISCONSIN
0.00566740	\$332.23	CNTY	19	FLORENCE COUNTY
0.00101530	\$59.52	MUNI	19002	TOWN OF AURORA
0.00671120	\$393.41	REG	191855	SCH D OF FLORENCE COUNTY
0.00050880	\$29.83	VTAE	001300	NORTHEAST WISCONSIN VTAE DISTRICT

Parcel Total:	\$814.99
---------------	----------



# State of Wisconsin / Department of Natural Resources

Tony Evers , Governor

, Secretary

2/5/2025

## Chapter 70.114 - Aids Payment Worksheet For Tax Year 2024(Payment Year 2025) - Payment Due January 31, 2025

1871 of 7093

LEGAL DESCRIPTION: T39 R19-E S29 NESW				PARCEL NO: 2-792				CONTROL NO: 76031	
40	\$58,763.16	0.99756562	\$58,620.10						
				0	\$0.00	STAT	999999	STATE OF WISCONSIN	
				0.00566740	\$332.23	CNTY	19	FLORENCE COUNTY	
				0.00101530	\$59.52	MUNI	19002	TOWN OF AURORA	
				0.00671120	\$393.41	REG	191855	SCH D OF FLORENCE COUNTY	
				0.00050880	\$29.83	VTAE	001300	NORTHEAST WISCONSIN VTAE DISTRICT	
Parcel Total:					\$814.99				

LEGAL DESCRIPTION: T39 R19-E S29 NWSW				PARCEL NO: 2-793				CONTROL NO: 76032	
40	\$58,763.16	0.99756562	\$58,620.10						
				0	\$0.00	STAT	999999	STATE OF WISCONSIN	
				0.00566740	\$332.23	CNTY	19	FLORENCE COUNTY	
				0.00101530	\$59.52	MUNI	19002	TOWN OF AURORA	
				0.00671120	\$393.41	REG	191855	SCH D OF FLORENCE COUNTY	
				0.00050880	\$29.83	VTAE	001300	NORTHEAST WISCONSIN VTAE DISTRICT	
Parcel Total:					\$814.99				

LEGAL DESCRIPTION: T39 R19-E S29 SWSW				PARCEL NO: 2-794				CONTROL NO: 76033	
40	\$58,763.16	0.99756562	\$58,620.10						
				0	\$0.00	STAT	999999	STATE OF WISCONSIN	
				0.00566740	\$332.23	CNTY	19	FLORENCE COUNTY	
				0.00101530	\$59.52	MUNI	19002	TOWN OF AURORA	
				0.00671120	\$393.41	REG	191855	SCH D OF FLORENCE COUNTY	
				0.00050880	\$29.83	VTAE	001300	NORTHEAST WISCONSIN VTAE DISTRICT	
Parcel Total:					\$814.99				



# State of Wisconsin / Department of Natural Resources

Tony Evers , Governor

, Secretary

2/5/2025

## Chapter 70.114 - Aids Payment Worksheet For Tax Year 2024(Payment Year 2025) - Payment Due January 31, 2025

1872 of 7093

LEGAL DESCRIPTION: T39 R19-E S29 SWNW PARCEL NO: 2-790 CONTROL NO: 76034

40 \$58,763.16 0.99756562 \$58,620.10

0 \$0.00 STAT 999999 STATE OF WISCONSIN

0.00566740 \$332.23 CNTY 19 FLORENCE COUNTY

0.00101530 \$59.52 MUNI 19002 TOWN OF AURORA

0.00671120 \$393.41 REG 191855 SCH D OF FLORENCE COUNTY

0.00050880 \$29.83 VTAE 001300 NORTHEAST WISCONSIN VTAE DISTRICT

Parcel Total: \$814.99

LEGAL DESCRIPTION: T39 R19-E S29 NWNW PARCEL NO: 2-789 CONTROL NO: 76035

40 \$58,763.16 0.99756562 \$58,620.10

0 \$0.00 STAT 999999 STATE OF WISCONSIN

0.00566740 \$332.23 CNTY 19 FLORENCE COUNTY

0.00101530 \$59.52 MUNI 19002 TOWN OF AURORA

0.00671120 \$393.41 REG 191855 SCH D OF FLORENCE COUNTY

0.00050880 \$29.83 VTAE 001300 NORTHEAST WISCONSIN VTAE DISTRICT

Parcel Total: \$814.99

LEGAL DESCRIPTION: T39 R19-E S29 SWSE PARCEL NO: 2-798 CONTROL NO: 76036

40 \$58,763.16 0.99756562 \$58,620.10

0 \$0.00 STAT 999999 STATE OF WISCONSIN

0.00566740 \$332.23 CNTY 19 FLORENCE COUNTY

0.00101530 \$59.52 MUNI 19002 TOWN OF AURORA

0.00671120 \$393.41 REG 191855 SCH D OF FLORENCE COUNTY

0.00050880 \$29.83 VTAE 001300 NORTHEAST WISCONSIN VTAE DISTRICT

Parcel Total: \$814.99



# State of Wisconsin / Department of Natural Resources

Tony Evers , Governor

, Secretary

2/5/2025

## Chapter 70.114 - Aids Payment Worksheet For Tax Year 2024(Payment Year 2025) - Payment Due January 31, 2025

1873 of 7093

LEGAL DESCRIPTION: T39 R19-E S31 SWNE	PARCEL NO: 2-814	CONTROL NO: 76037
---------------------------------------	------------------	-------------------

40	\$58,763.16	0.99756562	\$58,620.10	
----	-------------	------------	-------------	--

0	\$0.00	STAT	999999	STATE OF WISCONSIN
0.00566740	\$332.23	CNTY	19	FLORENCE COUNTY
0.00101530	\$59.52	MUNI	19002	TOWN OF AURORA
0.00671120	\$393.41	REG	191855	SCH D OF FLORENCE COUNTY
0.00050880	\$29.83	VTAE	001300	NORTHEAST WISCONSIN VTAE DISTRICT

Parcel Total:	\$814.99
---------------	----------

LEGAL DESCRIPTION: T39 R19-E S31 NWNE	PARCEL NO: 2-813	CONTROL NO: 76038
---------------------------------------	------------------	-------------------

40	\$58,763.16	0.99756562	\$58,620.10	
----	-------------	------------	-------------	--

0	\$0.00	STAT	999999	STATE OF WISCONSIN
0.00566740	\$332.23	CNTY	19	FLORENCE COUNTY
0.00101530	\$59.52	MUNI	19002	TOWN OF AURORA
0.00671120	\$393.41	REG	191855	SCH D OF FLORENCE COUNTY
0.00050880	\$29.83	VTAE	001300	NORTHEAST WISCONSIN VTAE DISTRICT

Parcel Total:	\$814.99
---------------	----------

LEGAL DESCRIPTION: T39 R19-E S31 NENE	PARCEL NO: 2-812	CONTROL NO: 76039
---------------------------------------	------------------	-------------------

40	\$58,763.16	0.99756562	\$58,620.10	
----	-------------	------------	-------------	--

0	\$0.00	STAT	999999	STATE OF WISCONSIN
0.00566740	\$332.23	CNTY	19	FLORENCE COUNTY
0.00101530	\$59.52	MUNI	19002	TOWN OF AURORA
0.00671120	\$393.41	REG	191855	SCH D OF FLORENCE COUNTY
0.00050880	\$29.83	VTAE	001300	NORTHEAST WISCONSIN VTAE DISTRICT

Parcel Total:	\$814.99
---------------	----------



# State of Wisconsin / Department of Natural Resources

Tony Evers , Governor

, Secretary

2/5/2025

## Chapter 70.114 - Aids Payment Worksheet For Tax Year 2024(Payment Year 2025) - Payment Due January 31, 2025

1874 of 7093

LEGAL DESCRIPTION: T39 R19-E S31 SENE				PARCEL NO: 2-815				CONTROL NO: 76040	
40	\$58,763.16	0.99756562	\$58,620.10						
				0	\$0.00	STAT	999999	STATE OF WISCONSIN	
				0.00566740	\$332.23	CNTY	19	FLORENCE COUNTY	
				0.00101530	\$59.52	MUNI	19002	TOWN OF AURORA	
				0.00671120	\$393.41	REG	191855	SCH D OF FLORENCE COUNTY	
				0.00050880	\$29.83	VTAE	001300	NORTHEAST WISCONSIN VTAE DISTRICT	
				Parcel Total:	\$814.99				

LEGAL DESCRIPTION: T39 R19-E S32 SENE				PARCEL NO: 2-827				CONTROL NO: 76041	
40	\$58,763.16	0.99756562	\$58,620.10						
				0	\$0.00	STAT	999999	STATE OF WISCONSIN	
				0.00566740	\$332.23	CNTY	19	FLORENCE COUNTY	
				0.00101530	\$59.52	MUNI	19002	TOWN OF AURORA	
				0.00671120	\$393.41	REG	191855	SCH D OF FLORENCE COUNTY	
				0.00050880	\$29.83	VTAE	001300	NORTHEAST WISCONSIN VTAE DISTRICT	
				Parcel Total:	\$814.99				

LEGAL DESCRIPTION: T39 R19-E S32 NENE				PARCEL NO: 2-824				CONTROL NO: 76042	
40	\$58,763.16	0.99756562	\$58,620.10						
				0	\$0.00	STAT	999999	STATE OF WISCONSIN	
				0.00566740	\$332.23	CNTY	19	FLORENCE COUNTY	
				0.00101530	\$59.52	MUNI	19002	TOWN OF AURORA	
				0.00671120	\$393.41	REG	191855	SCH D OF FLORENCE COUNTY	
				0.00050880	\$29.83	VTAE	001300	NORTHEAST WISCONSIN VTAE DISTRICT	
				Parcel Total:	\$814.99				



# State of Wisconsin / Department of Natural Resources

Tony Evers , Governor

, Secretary

2/5/2025

## Chapter 70.114 - Aids Payment Worksheet For Tax Year 2024(Payment Year 2025) - Payment Due January 31, 2025

1875 of 7093

LEGAL DESCRIPTION: T39 R19-E S32 NWNW	PARCEL NO: 2-825	CONTROL NO: 76043
---------------------------------------	------------------	-------------------

40	\$58,763.16	0.99756562	\$58,620.10	
----	-------------	------------	-------------	--

0	\$0.00	STAT	999999	STATE OF WISCONSIN
0.00566740	\$332.23	CNTY	19	FLORENCE COUNTY
0.00101530	\$59.52	MUNI	19002	TOWN OF AURORA
0.00671120	\$393.41	REG	191855	SCH D OF FLORENCE COUNTY
0.00050880	\$29.83	VTAE	001300	NORTHEAST WISCONSIN VTAE DISTRICT

Parcel Total:	\$814.99
---------------	----------

LEGAL DESCRIPTION: T39 R19-E S32 NWNW	PARCEL NO: 2-829	CONTROL NO: 76044
---------------------------------------	------------------	-------------------

40	\$58,763.16	0.99756562	\$58,620.10	
----	-------------	------------	-------------	--

0	\$0.00	STAT	999999	STATE OF WISCONSIN
0.00566740	\$332.23	CNTY	19	FLORENCE COUNTY
0.00101530	\$59.52	MUNI	19002	TOWN OF AURORA
0.00671120	\$393.41	REG	191855	SCH D OF FLORENCE COUNTY
0.00050880	\$29.83	VTAE	001300	NORTHEAST WISCONSIN VTAE DISTRICT

Parcel Total:	\$814.99
---------------	----------

LEGAL DESCRIPTION: T39 R19-E S32 SWNW	PARCEL NO: 2-830	CONTROL NO: 76045
---------------------------------------	------------------	-------------------

40	\$58,763.16	0.99756562	\$58,620.10	
----	-------------	------------	-------------	--

0	\$0.00	STAT	999999	STATE OF WISCONSIN
0.00566740	\$332.23	CNTY	19	FLORENCE COUNTY
0.00101530	\$59.52	MUNI	19002	TOWN OF AURORA
0.00671120	\$393.41	REG	191855	SCH D OF FLORENCE COUNTY
0.00050880	\$29.83	VTAE	001300	NORTHEAST WISCONSIN VTAE DISTRICT

Parcel Total:	\$814.99
---------------	----------



# State of Wisconsin / Department of Natural Resources

Tony Evers , Governor

, Secretary

2/5/2025

## Chapter 70.114 - Aids Payment Worksheet For Tax Year 2024(Payment Year 2025) - Payment Due January 31, 2025

1876 of 7093

LEGAL DESCRIPTION: T39 R19-E S32 SENW	PARCEL NO: 2-831	CONTROL NO: 76046
---------------------------------------	------------------	-------------------

40	\$58,763.16	0.99756562	\$58,620.10	
----	-------------	------------	-------------	--

0	\$0.00	STAT	999999	STATE OF WISCONSIN
0.00566740	\$332.23	CNTY	19	FLORENCE COUNTY
0.00101530	\$59.52	MUNI	19002	TOWN OF AURORA
0.00671120	\$393.41	REG	191855	SCH D OF FLORENCE COUNTY
0.00050880	\$29.83	VTAE	001300	NORTHEAST WISCONSIN VTAE DISTRICT

Parcel Total:	\$814.99
---------------	----------

LEGAL DESCRIPTION: T39 R19-E S32 NENW	PARCEL NO: 2-828	CONTROL NO: 76047
---------------------------------------	------------------	-------------------

40	\$58,763.16	0.99756562	\$58,620.10	
----	-------------	------------	-------------	--

0	\$0.00	STAT	999999	STATE OF WISCONSIN
0.00566740	\$332.23	CNTY	19	FLORENCE COUNTY
0.00101530	\$59.52	MUNI	19002	TOWN OF AURORA
0.00671120	\$393.41	REG	191855	SCH D OF FLORENCE COUNTY
0.00050880	\$29.83	VTAE	001300	NORTHEAST WISCONSIN VTAE DISTRICT

Parcel Total:	\$814.99
---------------	----------

LEGAL DESCRIPTION: T39 R19-E S32 SWNE	PARCEL NO: 2-826	CONTROL NO: 76048
---------------------------------------	------------------	-------------------

40	\$58,763.16	0.99756562	\$58,620.10	
----	-------------	------------	-------------	--

0	\$0.00	STAT	999999	STATE OF WISCONSIN
0.00566740	\$332.23	CNTY	19	FLORENCE COUNTY
0.00101530	\$59.52	MUNI	19002	TOWN OF AURORA
0.00671120	\$393.41	REG	191855	SCH D OF FLORENCE COUNTY
0.00050880	\$29.83	VTAE	001300	NORTHEAST WISCONSIN VTAE DISTRICT

Parcel Total:	\$814.99
---------------	----------





# State of Wisconsin / Department of Natural Resources

Tony Evers , Governor

, Secretary

2/5/2025

## Chapter 70.114 - Aids Payment Worksheet For Tax Year 2024(Payment Year 2025) - Payment Due January 31, 2025

1877 of 7093

File Number Total: \$22,298.05

FILE NO: NA 702 \*

DATE OF PURCHASE: 03/16/2000

GRANTOR: FLORENCE COUNTY

LEGAL DESCRIPTION: T39 R19-E S19 SESE

PARCEL NO: 2-760

CONTROL NO: 84154

40 \$93,009.41 0.99756562 \$92,782.99

0 \$0.00 STAT 999999 STATE OF WISCONSIN

0.00566740 \$525.84 CNTY 19 FLORENCE COUNTY

0.00101530 \$94.20 MUNI 19002 TOWN OF AURORA

0.00671120 \$622.69 REG 191855 SCH D OF FLORENCE COUNTY

0.00050880 \$47.21 VTAE 001300 NORTHEAST WISCONSIN VTAE DISTRICT

Parcel Total: \$1,289.94

LEGAL DESCRIPTION: T39 R19-E S19 SWSE

PARCEL NO: 2-759

CONTROL NO: 84155

40 \$93,009.41 0.99756562 \$92,782.99

0 \$0.00 STAT 999999 STATE OF WISCONSIN

0.00566740 \$525.84 CNTY 19 FLORENCE COUNTY

0.00101530 \$94.20 MUNI 19002 TOWN OF AURORA

0.00671120 \$622.69 REG 191855 SCH D OF FLORENCE COUNTY

0.00050880 \$47.21 VTAE 001300 NORTHEAST WISCONSIN VTAE DISTRICT

Parcel Total: \$1,289.94



# State of Wisconsin / Department of Natural Resources

Tony Evers , Governor

, Secretary

2/5/2025

## Chapter 70.114 - Aids Payment Worksheet For Tax Year 2024(Payment Year 2025) - Payment Due January 31, 2025

1878 of 7093

LEGAL DESCRIPTION: T39 R19-E S30 NENE				PARCEL NO: 2-808				CONTROL NO: 84156	
40	\$93,009.41	0.99756562	\$92,782.99	0	\$0.00	STAT	999999	STATE OF WISCONSIN	
				0.00566740	\$525.84	CNTY	19	FLORENCE COUNTY	
				0.00101530	\$94.20	MUNI	19002	TOWN OF AURORA	
				0.00671120	\$622.69	REG	191855	SCH D OF FLORENCE COUNTY	
				0.00050880	\$47.21	VTAE	001300	NORTHEAST WISCONSIN VTAE DISTRICT	
Parcel Total:				\$1,289.94					

LEGAL DESCRIPTION: T39 R19-E S30 NWNE				PARCEL NO: 2-809				CONTROL NO: 84157	
40	\$93,009.41	0.99756562	\$92,782.99	0	\$0.00	STAT	999999	STATE OF WISCONSIN	
				0.00566740	\$525.84	CNTY	19	FLORENCE COUNTY	
				0.00101530	\$94.20	MUNI	19002	TOWN OF AURORA	
				0.00671120	\$622.69	REG	191855	SCH D OF FLORENCE COUNTY	
				0.00050880	\$47.21	VTAE	001300	NORTHEAST WISCONSIN VTAE DISTRICT	
Parcel Total:				\$1,289.94					

LEGAL DESCRIPTION: T39 R19-E S30 SENE				PARCEL NO: 2-811				CONTROL NO: 84158	
40	\$93,009.41	0.99756562	\$92,782.99	0	\$0.00	STAT	999999	STATE OF WISCONSIN	
				0.00566740	\$525.84	CNTY	19	FLORENCE COUNTY	
				0.00101530	\$94.20	MUNI	19002	TOWN OF AURORA	
				0.00671120	\$622.69	REG	191855	SCH D OF FLORENCE COUNTY	
				0.00050880	\$47.21	VTAE	001300	NORTHEAST WISCONSIN VTAE DISTRICT	
Parcel Total:				\$1,289.94					



# State of Wisconsin / Department of Natural Resources

Tony Evers , Governor

, Secretary

2/5/2025

## Chapter 70.114 - Aids Payment Worksheet For Tax Year 2024(Payment Year 2025) - Payment Due January 31, 2025

1879 of 7093

LEGAL DESCRIPTION: T39 R19-E S30 SWNE	PARCEL NO: 2-810	CONTROL NO: 84159
---------------------------------------	------------------	-------------------

40	\$93,009.41	0.99756562	\$92,782.99	
----	-------------	------------	-------------	--

0	\$0.00	STAT	999999	STATE OF WISCONSIN
0.00566740	\$525.84	CNTY	19	FLORENCE COUNTY
0.00101530	\$94.20	MUNI	19002	TOWN OF AURORA
0.00671120	\$622.69	REG	191855	SCH D OF FLORENCE COUNTY
0.00050880	\$47.21	VTAE	001300	NORTHEAST WISCONSIN VTAE DISTRICT

Parcel Total:	\$1,289.94
---------------	------------

LEGAL DESCRIPTION: T39 R19-E S30 NENW	PARCEL NO: 2-804	CONTROL NO: 84160
---------------------------------------	------------------	-------------------

40	\$93,015.93	0.99756562	\$92,789.50	
----	-------------	------------	-------------	--

0	\$0.00	STAT	999999	STATE OF WISCONSIN
0.00566740	\$525.88	CNTY	19	FLORENCE COUNTY
0.00101530	\$94.21	MUNI	19002	TOWN OF AURORA
0.00671120	\$622.73	REG	191855	SCH D OF FLORENCE COUNTY
0.00050880	\$47.21	VTAE	001300	NORTHEAST WISCONSIN VTAE DISTRICT

Parcel Total:	\$1,290.03
---------------	------------

LEGAL DESCRIPTION: T39 R19-E S31 NENW	PARCEL NO: 2-816	CONTROL NO: 84161
---------------------------------------	------------------	-------------------

40	\$93,011.58	0.99756562	\$92,785.16	
----	-------------	------------	-------------	--

0	\$0.00	STAT	999999	STATE OF WISCONSIN
0.00566740	\$525.85	CNTY	19	FLORENCE COUNTY
0.00101530	\$94.21	MUNI	19002	TOWN OF AURORA
0.00671120	\$622.70	REG	191855	SCH D OF FLORENCE COUNTY
0.00050880	\$47.21	VTAE	001300	NORTHEAST WISCONSIN VTAE DISTRICT

Parcel Total:	\$1,289.97
---------------	------------



State of Wisconsin / Department of Natural Resources

Tony Evers , Governor

, Secretary

2/5/2025

Chapter 70.114 - Aids Payment Worksheet For Tax Year 2024(Payment Year 2025) - Payment Due  
January 31, 2025

1880 of 7093

LEGAL DESCRIPTION: T39 R19-E S31 SENW				PARCEL NO: 2-817				CONTROL NO: 84162			
---------------------------------------	--	--	--	------------------	--	--	--	-------------------	--	--	--

40 \$93,015.93 0.99756562 \$92,789.50

0	\$0.00	STAT	999999	STATE OF WISCONSIN	
0.00566740	\$525.88	CNTY	19	FLORENCE COUNTY	
0.00101530	\$94.21	MUNI	19002	TOWN OF AURORA	
0.00671120	\$622.73	REG	191855	SCH D OF FLORENCE COUNTY	
0.00050880	\$47.21	VTAE	001300	NORTHEAST WISCONSIN VTAE DISTRICT	

Parcel Total: \$1,290.03

LEGAL DESCRIPTION: T39 R19-E S30 FRAC NWNW				PARCEL NO: 085453				CONTROL NO: 85453			
--	--	--	--	-------------------	--	--	--	-------------------	--	--	--

6.81 \$15,830.65 0.99756562 \$15,792.11

0	\$0.00	STAT	999999	STATE OF WISCONSIN	
0.00566740	\$89.50	CNTY	19	FLORENCE COUNTY	
0.00101530	\$16.03	MUNI	19002	TOWN OF AURORA	
0.00671120	\$105.98	REG	191855	SCH D OF FLORENCE COUNTY	
0.00050880	\$8.04	VTAE	001300	NORTHEAST WISCONSIN VTAE DISTRICT	

Parcel Total: \$219.55

LEGAL DESCRIPTION: T39 R19-E S31 FRAC NWNW				PARCEL NO: 085454				CONTROL NO: 85454			
--	--	--	--	-------------------	--	--	--	-------------------	--	--	--

7.08 \$16,461.26 0.99756562 \$16,421.19

0	\$0.00	STAT	999999	STATE OF WISCONSIN	
0.00566740	\$93.07	CNTY	19	FLORENCE COUNTY	
0.00101530	\$16.67	MUNI	19002	TOWN OF AURORA	
0.00671120	\$110.21	REG	191855	SCH D OF FLORENCE COUNTY	
0.00050880	\$8.36	VTAE	001300	NORTHEAST WISCONSIN VTAE DISTRICT	

Parcel Total: \$228.31



State of Wisconsin / Department of Natural Resources

Tony Evers , Governor

, Secretary

2/5/2025

Chapter 70.114 - Aids Payment Worksheet For Tax Year 2024(Payment Year 2025) - Payment Due January 31, 2025

1881 of 7093

LEGAL DESCRIPTION: T39 R19-E S31 FRAC SWNW PARCEL NO: 085455 CONTROL NO: 85455

6.73 \$15,645.81 0.99756562 \$15,607.72

0 \$0.00 STAT 999999 STATE OF WISCONSIN

0.00566740 \$88.46 CNTY 19 FLORENCE COUNTY

0.00101530 \$15.85 MUNI 19002 TOWN OF AURORA

0.00671120 \$104.75 REG 191855 SCH D OF FLORENCE COUNTY

0.00050880 \$7.94 VTAE 001300 NORTHEAST WISCONSIN VTAE DISTRICT

Parcel Total: \$217.00

File Number Total: \$12,274.53

FILE NO: NA 803 \* DATE OF PURCHASE: 10/15/2004 GRANTOR: FLORENCE COUNTY

LEGAL DESCRIPTION: T39 R19-E S20 SWSE PARCEL NO: 092515 CONTROL NO: 92515

40 \$96,735.92 0.99756562 \$96,500.43

0 \$0.00 STAT 999999 STATE OF WISCONSIN

0.00566740 \$546.91 CNTY 19 FLORENCE COUNTY

0.00101530 \$97.98 MUNI 19002 TOWN OF AURORA

0.00671120 \$647.64 REG 191855 SCH D OF FLORENCE COUNTY

0.00050880 \$49.10 VTAE 001300 NORTHEAST WISCONSIN VTAE DISTRICT

Parcel Total: \$1,341.63



# State of Wisconsin / Department of Natural Resources

Tony Evers , Governor

, Secretary

2/5/2025

## Chapter 70.114 - Aids Payment Worksheet For Tax Year 2024(Payment Year 2025) - Payment Due January 31, 2025

1882 of 7093

LEGAL DESCRIPTION: T39 R19-E S20 SESE				PARCEL NO: 092516				CONTROL NO: 92516	
40	\$96,735.92	0.99756562	\$96,500.43	0	\$0.00	STAT	999999	STATE OF WISCONSIN	
				0.00566740	\$546.91	CNTY	19	FLORENCE COUNTY	
				0.00101530	\$97.98	MUNI	19002	TOWN OF AURORA	
				0.00671120	\$647.64	REG	191855	SCH D OF FLORENCE COUNTY	
				0.00050880	\$49.10	VTAE	001300	NORTHEAST WISCONSIN VTAE DISTRICT	
Parcel Total:				\$1,341.63					

LEGAL DESCRIPTION: T39 R19-E S28 NENW				PARCEL NO: 092517				CONTROL NO: 92517	
40	\$96,735.92	0.99756562	\$96,500.43	0	\$0.00	STAT	999999	STATE OF WISCONSIN	
				0.00566740	\$546.91	CNTY	19	FLORENCE COUNTY	
				0.00101530	\$97.98	MUNI	19002	TOWN OF AURORA	
				0.00671120	\$647.64	REG	191855	SCH D OF FLORENCE COUNTY	
				0.00050880	\$49.10	VTAE	001300	NORTHEAST WISCONSIN VTAE DISTRICT	
Parcel Total:				\$1,341.63					

LEGAL DESCRIPTION: T39 R19-E S28 NWNW				PARCEL NO: 092518				CONTROL NO: 92518	
40	\$96,735.92	0.99756562	\$96,500.43	0	\$0.00	STAT	999999	STATE OF WISCONSIN	
				0.00566740	\$546.91	CNTY	19	FLORENCE COUNTY	
				0.00101530	\$97.98	MUNI	19002	TOWN OF AURORA	
				0.00671120	\$647.64	REG	191855	SCH D OF FLORENCE COUNTY	
				0.00050880	\$49.10	VTAE	001300	NORTHEAST WISCONSIN VTAE DISTRICT	
Parcel Total:				\$1,341.63					



# State of Wisconsin / Department of Natural Resources

Tony Evers , Governor

, Secretary

2/5/2025

## Chapter 70.114 - Aids Payment Worksheet For Tax Year 2024(Payment Year 2025) - Payment Due January 31, 2025

1883 of 7093

LEGAL DESCRIPTION: T39 R19-E S30 PT OF SENW      PARCEL NO: 092519      CONTROL NO: 92519

43.47      \$105,062.98      0.99756562      \$104,807.21

0	\$0.00	STAT	999999	STATE OF WISCONSIN
0.00566740	\$593.99	CNTY	19	FLORENCE COUNTY
0.00101530	\$106.41	MUNI	19002	TOWN OF AURORA
0.00671120	\$703.38	REG	191855	SCH D OF FLORENCE COUNTY
0.00050880	\$53.33	VTAE	001300	NORTHEAST WISCONSIN VTAE DISTRICT

Parcel Total:      \$1,457.11

LEGAL DESCRIPTION: T39 R19-E S30 PT OF SWNW      PARCEL NO: 092520      CONTROL NO: 92520

43.47      \$52,532.49      0.99756562      \$52,404.61

0	\$0.00	STAT	999999	STATE OF WISCONSIN
0.00566740	\$297.00	CNTY	19	FLORENCE COUNTY
0.00101530	\$53.21	MUNI	19002	TOWN OF AURORA
0.00671120	\$351.70	REG	191855	SCH D OF FLORENCE COUNTY
0.00050880	\$26.66	VTAE	001300	NORTHEAST WISCONSIN VTAE DISTRICT

Parcel Total:      \$728.57

LEGAL DESCRIPTION: T39 R19-E S29 PT OF NENW      PARCEL NO: 095003      CONTROL NO: 95003

40      \$53,478.64      0.99756562      \$53,348.45

0	\$0.00	STAT	999999	STATE OF WISCONSIN
0.00566740	\$302.35	CNTY	19	FLORENCE COUNTY
0.00101530	\$54.17	MUNI	19002	TOWN OF AURORA
0.00671120	\$358.03	REG	191855	SCH D OF FLORENCE COUNTY
0.00050880	\$27.14	VTAE	001300	NORTHEAST WISCONSIN VTAE DISTRICT

Parcel Total:      \$741.69



# State of Wisconsin / Department of Natural Resources

Tony Evers , Governor

, Secretary

2/5/2025

## Chapter 70.114 - Aids Payment Worksheet For Tax Year 2024(Payment Year 2025) - Payment Due January 31, 2025

1884 of 7093

File Number Total: \$8,293.89

FILE NO: NA 911 \*

DATE OF PURCHASE: 09/28/2007

GRANTOR: WI ELECTRIC POWER COMPANY

LEGAL DESCRIPTION: T39 R19-E S19 NWSW

PARCEL NO: 002-00758-0000

CONTROL NO: 98168

40 \$64,403.45 0.99756562 \$64,246.67

0 \$0.00 STAT 999999 STATE OF WISCONSIN

0.00566740 \$364.11 CNTY 19 FLORENCE COUNTY

0.00101530 \$65.23 MUNI 19002 TOWN OF AURORA

0.00671120 \$431.17 REG 191855 SCH D OF FLORENCE COUNTY

0.00050880 \$32.69 VTAE 001300 NORTHEAST WISCONSIN VTAE DISTRICT

Parcel Total: \$893.20

LEGAL DESCRIPTION: T39 R19-E S20 NWSW

PARCEL NO: 002-00764-0000

CONTROL NO: 98169

39.9 \$64,403.45 0.99756562 \$64,246.67

0 \$0.00 STAT 999999 STATE OF WISCONSIN

0.00566740 \$364.11 CNTY 19 FLORENCE COUNTY

0.00101530 \$65.23 MUNI 19002 TOWN OF AURORA

0.00671120 \$431.17 REG 191855 SCH D OF FLORENCE COUNTY

0.00050880 \$32.69 VTAE 001300 NORTHEAST WISCONSIN VTAE DISTRICT

Parcel Total: \$893.20





# State of Wisconsin / Department of Natural Resources

Tony Evers , Governor

, Secretary

2/5/2025

## Chapter 70.114 - Aids Payment Worksheet For Tax Year 2024(Payment Year 2025) - Payment Due January 31, 2025

1885 of 7093

LEGAL DESCRIPTION: T39 R19-E S28 SWNW	PARCEL NO: 002-00778-0000	CONTROL NO: 98170
---------------------------------------	---------------------------	-------------------

39.9	\$64,403.45	0.99756562	\$64,246.67	
------	-------------	------------	-------------	--

0	\$0.00	STAT	999999	STATE OF WISCONSIN
0.00566740	\$364.11	CNTY	19	FLORENCE COUNTY
0.00101530	\$65.23	MUNI	19002	TOWN OF AURORA
0.00671120	\$431.17	REG	191855	SCH D OF FLORENCE COUNTY
0.00050880	\$32.69	VTAE	001300	NORTHEAST WISCONSIN VTAE DISTRICT

Parcel Total:	\$893.20
---------------	----------

LEGAL DESCRIPTION: T39 R19-E S33 NWSW	PARCEL NO: 002-00843-0000	CONTROL NO: 98171
---------------------------------------	---------------------------	-------------------

40	\$64,403.45	0.99756562	\$64,246.67	
----	-------------	------------	-------------	--

0	\$0.00	STAT	999999	STATE OF WISCONSIN
0.00566740	\$364.11	CNTY	19	FLORENCE COUNTY
0.00101530	\$65.23	MUNI	19002	TOWN OF AURORA
0.00671120	\$431.17	REG	191855	SCH D OF FLORENCE COUNTY
0.00050880	\$32.69	VTAE	001300	NORTHEAST WISCONSIN VTAE DISTRICT

Parcel Total:	\$893.20
---------------	----------

LEGAL DESCRIPTION: T39 R19-E S33 SESW	PARCEL NO: 002-00845-0000	CONTROL NO: 98172
---------------------------------------	---------------------------	-------------------

40	\$64,403.45	0.99756562	\$64,246.67	
----	-------------	------------	-------------	--

0	\$0.00	STAT	999999	STATE OF WISCONSIN
0.00566740	\$364.11	CNTY	19	FLORENCE COUNTY
0.00101530	\$65.23	MUNI	19002	TOWN OF AURORA
0.00671120	\$431.17	REG	191855	SCH D OF FLORENCE COUNTY
0.00050880	\$32.69	VTAE	001300	NORTHEAST WISCONSIN VTAE DISTRICT

Parcel Total:	\$893.20
---------------	----------



# State of Wisconsin / Department of Natural Resources

Tony Evers , Governor

, Secretary

2/5/2025

## Chapter 70.114 - Aids Payment Worksheet For Tax Year 2024(Payment Year 2025) - Payment Due January 31, 2025

1886 of 7093

LEGAL DESCRIPTION: T39 R19-E S33 SWSW    PARCEL NO: 002-00844-0000    CONTROL NO: 98173

40      \$64,403.45      0.99756562      \$64,246.67

0                      \$0.00      STAT    999999      STATE OF WISCONSIN

0.00566740          \$364.11    CNTY    19              FLORENCE COUNTY

0.00101530          \$65.23    MUNI    19002         TOWN OF AURORA

0.00671120          \$431.17    REG    191855        SCH D OF FLORENCE COUNTY

0.00050880          \$32.69    VTAE    001300        NORTHEAST WISCONSIN VTAE DISTRICT

Parcel Total:                      \$893.20

File Number Total:              \$5,359.20

Municipality Total:              \$48,225.67



# State of Wisconsin / Department of Natural Resources

Tony Evers , Governor

, Secretary

2/5/2025

## Chapter 70.114 - Aids Payment Worksheet For Tax Year 2024(Payment Year 2025) - Payment Due January 31, 2025

1887 of 7093

DETAIL FOR TOWN OF COMMONWEALTH, FLORENCE COUNTY

Acres	Est. Adjust. Purch. Price	Level of Assessment	Adjusted Local Value	Net Gen. Tax Rate	Calc. Aid Pay Amount	----- Taxing Jurisdiction -----		
						Type	Code	Description
FILE NO: NA 596 *		DATE OF PURCHASE: 10/24/1995				GRANTOR: FLORENCE COUNTY		
LEGAL DESCRIPTION: T39 R18-E S12 PT GV LT 5				PARCEL NO: 4-512		CONTROL NO: 75957		
40	\$99,349.05	0.87919572	\$87,347.26					
				0	\$0.00	STAT	999999	STATE OF WISCONSIN
				0.00642660	\$561.35	CNTY	19	FLORENCE COUNTY
				0.00016770	\$14.65	MUNI	19004	TOWN OF COMMONWEALTH
				0.00761030	\$664.74	REG	191855	SCH D OF FLORENCE COUNTY
				0.00057690	\$50.39	VTAE	001300	NORTHEAST WISCONSIN VTAE DISTRICT
Parcel Total:					\$1,291.13			

LEGAL DESCRIPTION: T39 R18-E S12 SWSW				PARCEL NO: 4-514		CONTROL NO: 76049		
40	\$99,349.05	0.87919572	\$87,347.26					
				0	\$0.00	STAT	999999	STATE OF WISCONSIN
				0.00642660	\$561.35	CNTY	19	FLORENCE COUNTY
				0.00016770	\$14.65	MUNI	19004	TOWN OF COMMONWEALTH
				0.00761030	\$664.74	REG	191855	SCH D OF FLORENCE COUNTY
				0.00057690	\$50.39	VTAE	001300	NORTHEAST WISCONSIN VTAE DISTRICT
Parcel Total:					\$1,291.13			



# State of Wisconsin / Department of Natural Resources

Tony Evers , Governor

, Secretary

2/5/2025

## Chapter 70.114 - Aids Payment Worksheet For Tax Year 2024(Payment Year 2025) - Payment Due January 31, 2025

1888 of 7093

LEGAL DESCRIPTION: T39 R18-E S12 SWSE				PARCEL NO: 4-518				CONTROL NO: 76050			
40	\$99,349.05	0.87919572	\$87,347.26								
				0	\$0.00	STAT	999999	STATE OF WISCONSIN			
				0.00642660	\$561.35	CNTY	19	FLORENCE COUNTY			
				0.00016770	\$14.65	MUNI	19004	TOWN OF COMMONWEALTH			
				0.00761030	\$664.74	REG	191855	SCH D OF FLORENCE COUNTY			
				0.00057690	\$50.39	VTAE	001300	NORTHEAST WISCONSIN VTAE DISTRICT			
Parcel Total:					\$1,291.13						

LEGAL DESCRIPTION: T39 R18-E S12 NWSE				PARCEL NO: 4-517				CONTROL NO: 76051			
40	\$99,349.05	0.87919572	\$87,347.26								
				0	\$0.00	STAT	999999	STATE OF WISCONSIN			
				0.00642660	\$561.35	CNTY	19	FLORENCE COUNTY			
				0.00016770	\$14.65	MUNI	19004	TOWN OF COMMONWEALTH			
				0.00761030	\$664.74	REG	191855	SCH D OF FLORENCE COUNTY			
				0.00057690	\$50.39	VTAE	001300	NORTHEAST WISCONSIN VTAE DISTRICT			
Parcel Total:					\$1,291.13						

LEGAL DESCRIPTION: T39 R18-E S12 NESE				PARCEL NO: 4-515				CONTROL NO: 76052			
40	\$99,349.05	0.87919572	\$87,347.26								
				0	\$0.00	STAT	999999	STATE OF WISCONSIN			
				0.00642660	\$561.35	CNTY	19	FLORENCE COUNTY			
				0.00016770	\$14.65	MUNI	19004	TOWN OF COMMONWEALTH			
				0.00761030	\$664.74	REG	191855	SCH D OF FLORENCE COUNTY			
				0.00057690	\$50.39	VTAE	001300	NORTHEAST WISCONSIN VTAE DISTRICT			
Parcel Total:					\$1,291.13						



# State of Wisconsin / Department of Natural Resources

Tony Evers , Governor

, Secretary

2/5/2025

## Chapter 70.114 - Aids Payment Worksheet For Tax Year 2024(Payment Year 2025) - Payment Due January 31, 2025

1889 of 7093

LEGAL DESCRIPTION: T39 R18-E S12 NWSW	PARCEL NO: 4-513	CONTROL NO: 76053
---------------------------------------	------------------	-------------------

40	\$99,349.05	0.87919572	\$87,347.26	
----	-------------	------------	-------------	--

0	\$0.00	STAT	999999	STATE OF WISCONSIN
0.00642660	\$561.35	CNTY	19	FLORENCE COUNTY
0.00016770	\$14.65	MUNI	19004	TOWN OF COMMONWEALTH
0.00761030	\$664.74	REG	191855	SCH D OF FLORENCE COUNTY
0.00057690	\$50.39	VTAE	001300	NORTHEAST WISCONSIN VTAE DISTRICT

Parcel Total:	\$1,291.13
---------------	------------

LEGAL DESCRIPTION: T39 R18-E S12 SESW	PARCEL NO: 4-515	CONTROL NO: 76054
---------------------------------------	------------------	-------------------

40	\$99,349.05	0.87919572	\$87,347.26	
----	-------------	------------	-------------	--

0	\$0.00	STAT	999999	STATE OF WISCONSIN
0.00642660	\$561.35	CNTY	19	FLORENCE COUNTY
0.00016770	\$14.65	MUNI	19004	TOWN OF COMMONWEALTH
0.00761030	\$664.74	REG	191855	SCH D OF FLORENCE COUNTY
0.00057690	\$50.39	VTAE	001300	NORTHEAST WISCONSIN VTAE DISTRICT

Parcel Total:	\$1,291.13
---------------	------------

LEGAL DESCRIPTION: T39 R18-E S13 SENW	PARCEL NO: 4-527	CONTROL NO: 76055
---------------------------------------	------------------	-------------------

40	\$99,349.05	0.87919572	\$87,347.26	
----	-------------	------------	-------------	--

0	\$0.00	STAT	999999	STATE OF WISCONSIN
0.00642660	\$561.35	CNTY	19	FLORENCE COUNTY
0.00016770	\$14.65	MUNI	19004	TOWN OF COMMONWEALTH
0.00761030	\$664.74	REG	191855	SCH D OF FLORENCE COUNTY
0.00057690	\$50.39	VTAE	001300	NORTHEAST WISCONSIN VTAE DISTRICT

Parcel Total:	\$1,291.13
---------------	------------



# State of Wisconsin / Department of Natural Resources

Tony Evers , Governor

, Secretary

2/5/2025

## Chapter 70.114 - Aids Payment Worksheet For Tax Year 2024(Payment Year 2025) - Payment Due January 31, 2025

1890 of 7093

LEGAL DESCRIPTION: T39 R18-E S13 SWNW				PARCEL NO: 4-526	CONTROL NO: 76056				
40	\$99,349.05	0.87919572	\$87,347.26	0	\$0.00	STAT	999999	STATE OF WISCONSIN	
				0.00642660	\$561.35	CNTY	19	FLORENCE COUNTY	
				0.00016770	\$14.65	MUNI	19004	TOWN OF COMMONWEALTH	
				0.00761030	\$664.74	REG	191855	SCH D OF FLORENCE COUNTY	
				0.00057690	\$50.39	VTAE	001300	NORTHEAST WISCONSIN VTAE DISTRICT	
Parcel Total:					\$1,291.13				

LEGAL DESCRIPTION: T39 R18-E S13 SWNE				PARCEL NO: 4-522	CONTROL NO: 76057				
40	\$99,349.05	0.87919572	\$87,347.26	0	\$0.00	STAT	999999	STATE OF WISCONSIN	
				0.00642660	\$561.35	CNTY	19	FLORENCE COUNTY	
				0.00016770	\$14.65	MUNI	19004	TOWN OF COMMONWEALTH	
				0.00761030	\$664.74	REG	191855	SCH D OF FLORENCE COUNTY	
				0.00057690	\$50.39	VTAE	001300	NORTHEAST WISCONSIN VTAE DISTRICT	
Parcel Total:					\$1,291.13				

LEGAL DESCRIPTION: T39 R18-E S13 NWNE				PARCEL NO: 4-521	CONTROL NO: 76058				
40	\$99,349.05	0.87919572	\$87,347.26	0	\$0.00	STAT	999999	STATE OF WISCONSIN	
				0.00642660	\$561.35	CNTY	19	FLORENCE COUNTY	
				0.00016770	\$14.65	MUNI	19004	TOWN OF COMMONWEALTH	
				0.00761030	\$664.74	REG	191855	SCH D OF FLORENCE COUNTY	
				0.00057690	\$50.39	VTAE	001300	NORTHEAST WISCONSIN VTAE DISTRICT	
Parcel Total:					\$1,291.13				



# State of Wisconsin / Department of Natural Resources

Tony Evers , Governor

, Secretary

2/5/2025

## Chapter 70.114 - Aids Payment Worksheet For Tax Year 2024(Payment Year 2025) - Payment Due January 31, 2025

1891 of 7093

LEGAL DESCRIPTION: T39 R18-E S13 NWNW PARCEL NO: 4-525 CONTROL NO: 76059

40 \$99,349.05 0.87919572 \$87,347.26

0	\$0.00	STAT	999999	STATE OF WISCONSIN
0.00642660	\$561.35	CNTY	19	FLORENCE COUNTY
0.00016770	\$14.65	MUNI	19004	TOWN OF COMMONWEALTH
0.00761030	\$664.74	REG	191855	SCH D OF FLORENCE COUNTY
0.00057690	\$50.39	VTAE	001300	NORTHEAST WISCONSIN VTAE DISTRICT

Parcel Total: \$1,291.13

LEGAL DESCRIPTION: T39 R18-E S13 NENW PARCEL NO: 4-524 CONTROL NO: 76060

40 \$99,349.05 0.87919572 \$87,347.26

0	\$0.00	STAT	999999	STATE OF WISCONSIN
0.00642660	\$561.35	CNTY	19	FLORENCE COUNTY
0.00016770	\$14.65	MUNI	19004	TOWN OF COMMONWEALTH
0.00761030	\$664.74	REG	191855	SCH D OF FLORENCE COUNTY
0.00057690	\$50.39	VTAE	001300	NORTHEAST WISCONSIN VTAE DISTRICT

Parcel Total: \$1,291.13

LEGAL DESCRIPTION: T39 R18-E S13 NENE PARCEL NO: 4-520 CONTROL NO: 76061

40 \$99,349.05 0.87919572 \$87,347.26

0	\$0.00	STAT	999999	STATE OF WISCONSIN
0.00642660	\$561.35	CNTY	19	FLORENCE COUNTY
0.00016770	\$14.65	MUNI	19004	TOWN OF COMMONWEALTH
0.00761030	\$664.74	REG	191855	SCH D OF FLORENCE COUNTY
0.00057690	\$50.39	VTAE	001300	NORTHEAST WISCONSIN VTAE DISTRICT

Parcel Total: \$1,291.13



# State of Wisconsin / Department of Natural Resources

Tony Evers , Governor

, Secretary

2/5/2025

## Chapter 70.114 - Aids Payment Worksheet For Tax Year 2024(Payment Year 2025) - Payment Due January 31, 2025

1892 of 7093

LEGAL DESCRIPTION: T39 R18-E S13 SENE	PARCEL NO: 4-523	CONTROL NO: 76062
---------------------------------------	------------------	-------------------

40	\$99,349.05	0.87919572	\$87,347.26	
----	-------------	------------	-------------	--

0	\$0.00	STAT	999999	STATE OF WISCONSIN
---	--------	------	--------	--------------------

0.00642660	\$561.35	CNTY	19	FLORENCE COUNTY
------------	----------	------	----	-----------------

0.00016770	\$14.65	MUNI	19004	TOWN OF COMMONWEALTH
------------	---------	------	-------	----------------------

0.00761030	\$664.74	REG	191855	SCH D OF FLORENCE COUNTY
------------	----------	-----	--------	--------------------------

0.00057690	\$50.39	VTAE	001300	NORTHEAST WISCONSIN VTAE DISTRICT
------------	---------	------	--------	-----------------------------------

Parcel Total:	\$1,291.13
---------------	------------

File Number Total:	\$19,366.95
--------------------	-------------

FILE NO: NA 803 *	DATE OF PURCHASE: 10/15/2004	GRANTOR: FLORENCE COUNTY
-------------------	------------------------------	--------------------------

LEGAL DESCRIPTION: T39 R18-E S13 NESW	PARCEL NO: 092502	CONTROL NO: 92502
---------------------------------------	-------------------	-------------------

40	\$115,184.58	0.87919572	\$101,269.79	
----	--------------	------------	--------------	--

0	\$0.00	STAT	999999	STATE OF WISCONSIN
---	--------	------	--------	--------------------

0.00642660	\$650.82	CNTY	19	FLORENCE COUNTY
------------	----------	------	----	-----------------

0.00016770	\$16.98	MUNI	19004	TOWN OF COMMONWEALTH
------------	---------	------	-------	----------------------

0.00761030	\$770.69	REG	191855	SCH D OF FLORENCE COUNTY
------------	----------	-----	--------	--------------------------

0.00057690	\$58.42	VTAE	001300	NORTHEAST WISCONSIN VTAE DISTRICT
------------	---------	------	--------	-----------------------------------

Parcel Total:	\$1,496.91
---------------	------------





State of Wisconsin / Department of Natural Resources

Tony Evers , Governor

, Secretary

2/5/2025

Chapter 70.114 - Aids Payment Worksheet For Tax Year 2024(Payment Year 2025) - Payment Due January 31, 2025

1893 of 7093

LEGAL DESCRIPTION: T39 R18-E S13 NWSW				PARCEL NO: 092503				CONTROL NO: 92503			
40	\$115,184.58	0.87919572	\$101,269.79	0	\$0.00	STAT	999999	STATE OF WISCONSIN			
				0.00642660	\$650.82	CNTY	19	FLORENCE COUNTY			
				0.00016770	\$16.98	MUNI	19004	TOWN OF COMMONWEALTH			
				0.00761030	\$770.69	REG	191855	SCH D OF FLORENCE COUNTY			
				0.00057690	\$58.42	VTAE	001300	NORTHEAST WISCONSIN VTAE DISTRICT			
Parcel Total:				\$1,496.91							

LEGAL DESCRIPTION: T39 R18-E S13 SESW				PARCEL NO: 092504				CONTROL NO: 92504			
40	\$115,184.58	0.87919572	\$101,269.79	0	\$0.00	STAT	999999	STATE OF WISCONSIN			
				0.00642660	\$650.82	CNTY	19	FLORENCE COUNTY			
				0.00016770	\$16.98	MUNI	19004	TOWN OF COMMONWEALTH			
				0.00761030	\$770.69	REG	191855	SCH D OF FLORENCE COUNTY			
				0.00057690	\$58.42	VTAE	001300	NORTHEAST WISCONSIN VTAE DISTRICT			
Parcel Total:				\$1,496.91							

LEGAL DESCRIPTION: T39 R18-E S13 SWSW				PARCEL NO: 092505				CONTROL NO: 92505			
40	\$115,184.58	0.87919572	\$101,269.79	0	\$0.00	STAT	999999	STATE OF WISCONSIN			
				0.00642660	\$650.82	CNTY	19	FLORENCE COUNTY			
				0.00016770	\$16.98	MUNI	19004	TOWN OF COMMONWEALTH			
				0.00761030	\$770.69	REG	191855	SCH D OF FLORENCE COUNTY			
				0.00057690	\$58.42	VTAE	001300	NORTHEAST WISCONSIN VTAE DISTRICT			
Parcel Total:				\$1,496.91							



# State of Wisconsin / Department of Natural Resources

Tony Evers , Governor

, Secretary

2/5/2025

## Chapter 70.114 - Aids Payment Worksheet For Tax Year 2024(Payment Year 2025) - Payment Due January 31, 2025

1894 of 7093

LEGAL DESCRIPTION: T39 R18-E S13 NESE				PARCEL NO: 092506				CONTROL NO: 92506			
40	\$115,184.58	0.87919572	\$101,269.79	0	\$0.00	STAT	999999	STATE OF WISCONSIN			
				0.00642660	\$650.82	CNTY	19	FLORENCE COUNTY			
				0.00016770	\$16.98	MUNI	19004	TOWN OF COMMONWEALTH			
				0.00761030	\$770.69	REG	191855	SCH D OF FLORENCE COUNTY			
				0.00057690	\$58.42	VTAE	001300	NORTHEAST WISCONSIN VTAE DISTRICT			
Parcel Total:				\$1,496.91							

LEGAL DESCRIPTION: T39 R18-E S13 NWSE				PARCEL NO: 092507				CONTROL NO: 92507			
40	\$115,184.58	0.87919572	\$101,269.79	0	\$0.00	STAT	999999	STATE OF WISCONSIN			
				0.00642660	\$650.82	CNTY	19	FLORENCE COUNTY			
				0.00016770	\$16.98	MUNI	19004	TOWN OF COMMONWEALTH			
				0.00761030	\$770.69	REG	191855	SCH D OF FLORENCE COUNTY			
				0.00057690	\$58.42	VTAE	001300	NORTHEAST WISCONSIN VTAE DISTRICT			
Parcel Total:				\$1,496.91							

LEGAL DESCRIPTION: T39 R18-E S13 SESE				PARCEL NO: 092508				CONTROL NO: 92508			
40	\$115,184.58	0.87919572	\$101,269.79	0	\$0.00	STAT	999999	STATE OF WISCONSIN			
				0.00642660	\$650.82	CNTY	19	FLORENCE COUNTY			
				0.00016770	\$16.98	MUNI	19004	TOWN OF COMMONWEALTH			
				0.00761030	\$770.69	REG	191855	SCH D OF FLORENCE COUNTY			
				0.00057690	\$58.42	VTAE	001300	NORTHEAST WISCONSIN VTAE DISTRICT			
Parcel Total:				\$1,496.91							



# State of Wisconsin / Department of Natural Resources

Tony Evers , Governor

, Secretary

2/5/2025

## Chapter 70.114 - Aids Payment Worksheet For Tax Year 2024(Payment Year 2025) - Payment Due January 31, 2025

1895 of 7093

LEGAL DESCRIPTION: T39 R18-E S13 SWSE				PARCEL NO: 092509				CONTROL NO: 92509	
40	\$115,184.58	0.87919572	\$101,269.79	0	\$0.00	STAT	999999	STATE OF WISCONSIN	
				0.00642660	\$650.82	CNTY	19	FLORENCE COUNTY	
				0.00016770	\$16.98	MUNI	19004	TOWN OF COMMONWEALTH	
				0.00761030	\$770.69	REG	191855	SCH D OF FLORENCE COUNTY	
				0.00057690	\$58.42	VTAE	001300	NORTHEAST WISCONSIN VTAE DISTRICT	
Parcel Total:				\$1,496.91					

LEGAL DESCRIPTION: T39 R18-E S24 NWNE				PARCEL NO: 092510				CONTROL NO: 92510	
40	\$115,184.58	0.87919572	\$101,269.79	0	\$0.00	STAT	999999	STATE OF WISCONSIN	
				0.00642660	\$650.82	CNTY	19	FLORENCE COUNTY	
				0.00016770	\$16.98	MUNI	19004	TOWN OF COMMONWEALTH	
				0.00761030	\$770.69	REG	191855	SCH D OF FLORENCE COUNTY	
				0.00057690	\$58.42	VTAE	001300	NORTHEAST WISCONSIN VTAE DISTRICT	
Parcel Total:				\$1,496.91					

LEGAL DESCRIPTION: T39 R18-E S24 NENW				PARCEL NO: 092511				CONTROL NO: 92511	
40	\$115,184.58	0.87919572	\$101,269.79	0	\$0.00	STAT	999999	STATE OF WISCONSIN	
				0.00642660	\$650.82	CNTY	19	FLORENCE COUNTY	
				0.00016770	\$16.98	MUNI	19004	TOWN OF COMMONWEALTH	
				0.00761030	\$770.69	REG	191855	SCH D OF FLORENCE COUNTY	
				0.00057690	\$58.42	VTAE	001300	NORTHEAST WISCONSIN VTAE DISTRICT	
Parcel Total:				\$1,496.91					



# State of Wisconsin / Department of Natural Resources

Tony Evers , Governor

, Secretary

2/5/2025

## Chapter 70.114 - Aids Payment Worksheet For Tax Year 2024(Payment Year 2025) - Payment Due January 31, 2025

1896 of 7093

LEGAL DESCRIPTION: T39 R18-E S24 NWNW				PARCEL NO: 092512				CONTROL NO: 92512			
40	\$115,184.58	0.87919572	\$101,269.79								
				0	\$0.00	STAT	999999	STATE OF WISCONSIN			
				0.00642660	\$650.82	CNTY	19	FLORENCE COUNTY			
				0.00016770	\$16.98	MUNI	19004	TOWN OF COMMONWEALTH			
				0.00761030	\$770.69	REG	191855	SCH D OF FLORENCE COUNTY			
				0.00057690	\$58.42	VTAE	001300	NORTHEAST WISCONSIN VTAE DISTRICT			
Parcel Total:					\$1,496.91						

LEGAL DESCRIPTION: T39 R18-E S24 SENW				PARCEL NO: 092513				CONTROL NO: 92513			
40	\$115,184.58	0.87919572	\$101,269.79								
				0	\$0.00	STAT	999999	STATE OF WISCONSIN			
				0.00642660	\$650.82	CNTY	19	FLORENCE COUNTY			
				0.00016770	\$16.98	MUNI	19004	TOWN OF COMMONWEALTH			
				0.00761030	\$770.69	REG	191855	SCH D OF FLORENCE COUNTY			
				0.00057690	\$58.42	VTAE	001300	NORTHEAST WISCONSIN VTAE DISTRICT			
Parcel Total:					\$1,496.91						

LEGAL DESCRIPTION: T39 R18-E S24 SWNW				PARCEL NO: 092514				CONTROL NO: 92514			
40	\$115,184.58	0.87919572	\$101,269.79								
				0	\$0.00	STAT	999999	STATE OF WISCONSIN			
				0.00642660	\$650.82	CNTY	19	FLORENCE COUNTY			
				0.00016770	\$16.98	MUNI	19004	TOWN OF COMMONWEALTH			
				0.00761030	\$770.69	REG	191855	SCH D OF FLORENCE COUNTY			
				0.00057690	\$58.42	VTAE	001300	NORTHEAST WISCONSIN VTAE DISTRICT			
Parcel Total:					\$1,496.91						



# State of Wisconsin / Department of Natural Resources

Tony Evers , Governor

, Secretary

2/5/2025

## Chapter 70.114 - Aids Payment Worksheet For Tax Year 2024(Payment Year 2025) - Payment Due January 31, 2025

1897 of 7093

File Number Total: \$19,459.83

FILE NO: NA 20072 \*

DATE OF PURCHASE: 12/07/2011

GRANTOR: Florence County

LEGAL DESCRIPTION: T39 R18-E S25 NESE

PARCEL NO: 004-00695-0000

CONTROL NO: 122713

40 \$40,314.69 0.87919572 \$35,444.50

0 \$0.00 STAT 999999 STATE OF WISCONSIN

0.00642660 \$227.79 CNTY 19 FLORENCE COUNTY

0.00016770 \$5.94 MUNI 19004 TOWN OF COMMONWEALTH

0.00761030 \$269.74 REG 191855 SCH D OF FLORENCE COUNTY

0.00057690 \$20.45 VTAE 001300 NORTHEAST WISCONSIN VTAE DISTRICT

Parcel Total: \$523.92

LEGAL DESCRIPTION: T39 R18-E S25 NWSE

PARCEL NO: 004-00695-0000

CONTROL NO: 122714

40 \$40,314.69 0.87919572 \$35,444.50

0 \$0.00 STAT 999999 STATE OF WISCONSIN

0.00642660 \$227.79 CNTY 19 FLORENCE COUNTY

0.00016770 \$5.94 MUNI 19004 TOWN OF COMMONWEALTH

0.00761030 \$269.74 REG 191855 SCH D OF FLORENCE COUNTY

0.00057690 \$20.45 VTAE 001300 NORTHEAST WISCONSIN VTAE DISTRICT

Parcel Total: \$523.92



# State of Wisconsin / Department of Natural Resources

Tony Evers , Governor

, Secretary

2/5/2025

## Chapter 70.114 - Aids Payment Worksheet For Tax Year 2024(Payment Year 2025) - Payment Due January 31, 2025

1898 of 7093

LEGAL DESCRIPTION: T39 R18-E S25 SWSE				PARCEL NO: 004-00695-0000				CONTROL NO: 122715	
40	\$40,314.69	0.87919572	\$35,444.50	0	\$0.00	STAT	999999	STATE OF WISCONSIN	
				0.00642660	\$227.79	CNTY	19	FLORENCE COUNTY	
				0.00016770	\$5.94	MUNI	19004	TOWN OF COMMONWEALTH	
				0.00761030	\$269.74	REG	191855	SCH D OF FLORENCE COUNTY	
				0.00057690	\$20.45	VTAE	001300	NORTHEAST WISCONSIN VTAE DISTRICT	
Parcel Total:				\$523.92					

LEGAL DESCRIPTION: T39 R18-E S25 SESE				PARCEL NO: 004-00695-0000				CONTROL NO: 122716	
40	\$40,314.69	0.87919572	\$35,444.50	0	\$0.00	STAT	999999	STATE OF WISCONSIN	
				0.00642660	\$227.79	CNTY	19	FLORENCE COUNTY	
				0.00016770	\$5.94	MUNI	19004	TOWN OF COMMONWEALTH	
				0.00761030	\$269.74	REG	191855	SCH D OF FLORENCE COUNTY	
				0.00057690	\$20.45	VTAE	001300	NORTHEAST WISCONSIN VTAE DISTRICT	
Parcel Total:				\$523.92					

LEGAL DESCRIPTION: T39 R18-E S36 NENE				PARCEL NO: Pt. 004-00841-0000				CONTROL NO: 122717	
40	\$40,314.69	0.87919572	\$35,444.50	0	\$0.00	STAT	999999	STATE OF WISCONSIN	
				0.00642660	\$227.79	CNTY	19	FLORENCE COUNTY	
				0.00016770	\$5.94	MUNI	19004	TOWN OF COMMONWEALTH	
				0.00761030	\$269.74	REG	191855	SCH D OF FLORENCE COUNTY	
				0.00057690	\$20.45	VTAE	001300	NORTHEAST WISCONSIN VTAE DISTRICT	
Parcel Total:				\$523.92					



# State of Wisconsin / Department of Natural Resources

Tony Evers , Governor

, Secretary

2/5/2025

## Chapter 70.114 - Aids Payment Worksheet For Tax Year 2024(Payment Year 2025) - Payment Due January 31, 2025

1899 of 7093

LEGAL DESCRIPTION: T39 R18-E S36 NWNE	PARCEL NO: Pt. 004-00841-0000	CONTROL NO: 122718
---------------------------------------	-------------------------------	--------------------

40     \$40,314.69     0.87919572     \$35,444.50

0	\$0.00	STAT	999999	STATE OF WISCONSIN
0.00642660	\$227.79	CNTY	19	FLORENCE COUNTY
0.00016770	\$5.94	MUNI	19004	TOWN OF COMMONWEALTH
0.00761030	\$269.74	REG	191855	SCH D OF FLORENCE COUNTY
0.00057690	\$20.45	VTAE	001300	NORTHEAST WISCONSIN VTAE DISTRICT

Parcel Total:     \$523.92

LEGAL DESCRIPTION: T39 R18-E S36 SWNE	PARCEL NO: Pt. 004-00841-0000	CONTROL NO: 122719
---------------------------------------	-------------------------------	--------------------

40     \$40,314.69     0.87919572     \$35,444.50

0	\$0.00	STAT	999999	STATE OF WISCONSIN
0.00642660	\$227.79	CNTY	19	FLORENCE COUNTY
0.00016770	\$5.94	MUNI	19004	TOWN OF COMMONWEALTH
0.00761030	\$269.74	REG	191855	SCH D OF FLORENCE COUNTY
0.00057690	\$20.45	VTAE	001300	NORTHEAST WISCONSIN VTAE DISTRICT

Parcel Total:     \$523.92

LEGAL DESCRIPTION: T39 R18-E S36 SENE	PARCEL NO: Pt. 004-00841-0000	CONTROL NO: 122720
---------------------------------------	-------------------------------	--------------------

40     \$40,314.69     0.87919572     \$35,444.50

0	\$0.00	STAT	999999	STATE OF WISCONSIN
0.00642660	\$227.79	CNTY	19	FLORENCE COUNTY
0.00016770	\$5.94	MUNI	19004	TOWN OF COMMONWEALTH
0.00761030	\$269.74	REG	191855	SCH D OF FLORENCE COUNTY
0.00057690	\$20.45	VTAE	001300	NORTHEAST WISCONSIN VTAE DISTRICT

Parcel Total:     \$523.92



# State of Wisconsin / Department of Natural Resources

Tony Evers , Governor

, Secretary

2/5/2025

## Chapter 70.114 - Aids Payment Worksheet For Tax Year 2024(Payment Year 2025) - Payment Due January 31, 2025

1900 of 7093

File Number Total: \$4,191.36

FILE NO: NA 20189 \*

DATE OF PURCHASE: 11/15/2023

GRANTOR: Kraig Rudstrom

LEGAL DESCRIPTION: T39 R18-E S12 SESE

PARCEL NO: 004-00519-0000

CONTROL NO: 142348

40 \$60,476.83 0.87919572 \$53,170.97

0 \$0.00 STAT 999999 STATE OF WISCONSIN

0.00642660 \$341.71 CNTY 19 FLORENCE COUNTY

0.00016770 \$8.92 MUNI 19004 TOWN OF COMMONWEALTH

0.00761030 \$404.65 REG 191855 SCH D OF FLORENCE COUNTY

0.00057690 \$30.67 VTAE 001300 NORTHEAST WISCONSIN VTAE DISTRICT

Parcel Total: \$785.95

File Number Total: \$785.95

FILE NO: WR 230 \*

DATE OF PURCHASE: 09/25/1997

GRANTOR: FRANK COWLES, ET AL

LEGAL DESCRIPTION: T39 R18-E S27 GOV LOT 4

PARCEL NO: 79308

CONTROL NO: 79308

47.4 \$141,222.44 0.87919572 \$124,162.16

0 \$0.00 STAT 999999 STATE OF WISCONSIN

0.00642660 \$797.94 CNTY 19 FLORENCE COUNTY

0.00016770 \$20.82 MUNI 19004 TOWN OF COMMONWEALTH

0.00761030 \$944.91 REG 191855 SCH D OF FLORENCE COUNTY

0.00057690 \$71.62 VTAE 001300 NORTHEAST WISCONSIN VTAE DISTRICT

Parcel Total: \$1,835.29





# State of Wisconsin / Department of Natural Resources

Tony Evers , Governor

, Secretary

2/5/2025

## Chapter 70.114 - Aids Payment Worksheet For Tax Year 2024(Payment Year 2025) - Payment Due January 31, 2025

1901 of 7093

LEGAL DESCRIPTION: T39 R18-E S27 NWSE      PARCEL NO: 79309      CONTROL NO: 79309

40    \$119,175.42    0.87919572    \$104,778.52

0            \$0.00    STAT    999999    STATE OF WISCONSIN

0.00642660    \$673.37    CNTY    19            FLORENCE COUNTY

0.00016770    \$17.57    MUNI    19004        TOWN OF COMMONWEALTH

0.00761030    \$797.39    REG    191855        SCH D OF FLORENCE COUNTY

0.00057690    \$60.44    VTAE    001300        NORTHEAST WISCONSIN VTAE DISTRICT

Parcel Total:                    \$1,548.77

File Number Total:            \$3,384.06

FILE NO: WR 388 \*                    DATE OF PURCHASE: 10/24/1995                    GRANTOR: FLORENCE COUNTY

LEGAL DESCRIPTION: T39 R18-E S30 NWNE      PARCEL NO: 4-781      CONTROL NO: 76080

40    \$309,839.01    0.87919572    \$272,409.13

0            \$0.00    STAT    999999    STATE OF WISCONSIN

0.00642660    \$1,750.66    CNTY    19            FLORENCE COUNTY

0.00016770    \$45.68    MUNI    19004        TOWN OF COMMONWEALTH

0.00761030    \$2,073.11    REG    191855        SCH D OF FLORENCE COUNTY

0.00057690    \$157.14    VTAE    001300        NORTHEAST WISCONSIN VTAE DISTRICT

Parcel Total:                    \$4,026.59



# State of Wisconsin / Department of Natural Resources

Tony Evers , Governor

, Secretary

2/5/2025

## Chapter 70.114 - Aids Payment Worksheet For Tax Year 2024(Payment Year 2025) - Payment Due January 31, 2025

1902 of 7093

LEGAL DESCRIPTION: T39 R18-E S30 GOV LOT 4	PARCEL NO: 4-775	CONTROL NO: 76081
--	------------------	-------------------

23.1     \$179,125.68     0.87919572     \$157,486.53

0	\$0.00	STAT	999999	STATE OF WISCONSIN
0.00642660	\$1,012.10	CNTY	19	FLORENCE COUNTY
0.00016770	\$26.41	MUNI	19004	TOWN OF COMMONWEALTH
0.00761030	\$1,198.51	REG	191855	SCH D OF FLORENCE COUNTY
0.00057690	\$90.85	VTAE	001300	NORTHEAST WISCONSIN VTAE DISTRICT

Parcel Total:                     \$2,327.87

LEGAL DESCRIPTION: T39 R18-E S30 GOV LOT 3	PARCEL NO: 4-775	CONTROL NO: 76082
--	------------------	-------------------

48.5     \$375,887.28     0.87919572     \$330,478.49

0	\$0.00	STAT	999999	STATE OF WISCONSIN
0.00642660	\$2,123.85	CNTY	19	FLORENCE COUNTY
0.00016770	\$55.41	MUNI	19004	TOWN OF COMMONWEALTH
0.00761030	\$2,515.03	REG	191855	SCH D OF FLORENCE COUNTY
0.00057690	\$190.64	VTAE	001300	NORTHEAST WISCONSIN VTAE DISTRICT

Parcel Total:                     \$4,884.93

LEGAL DESCRIPTION: T39 R18-E S30 GOV LOT 2	PARCEL NO: 4-775	CONTROL NO: 76083
--	------------------	-------------------

39.6     \$306,899.69     0.87919572     \$269,824.89

0	\$0.00	STAT	999999	STATE OF WISCONSIN
0.00642660	\$1,734.06	CNTY	19	FLORENCE COUNTY
0.00016770	\$45.24	MUNI	19004	TOWN OF COMMONWEALTH
0.00761030	\$2,053.44	REG	191855	SCH D OF FLORENCE COUNTY
0.00057690	\$155.65	VTAE	001300	NORTHEAST WISCONSIN VTAE DISTRICT

Parcel Total:                     \$3,988.39



# State of Wisconsin / Department of Natural Resources

Tony Evers , Governor

, Secretary

2/5/2025

## Chapter 70.114 - Aids Payment Worksheet For Tax Year 2024(Payment Year 2025) - Payment Due January 31, 2025

1903 of 7093

LEGAL DESCRIPTION: T39 R18-E S30 GOV LOT 1				PARCEL NO: 4-775		CONTROL NO: 76084		
52.5	\$406,836.60	0.87919572	\$357,689.00					
				0	\$0.00	STAT	999999	STATE OF WISCONSIN
				0.00642660	\$2,298.72	CNTY	19	FLORENCE COUNTY
				0.00016770	\$59.98	MUNI	19004	TOWN OF COMMONWEALTH
				0.00761030	\$2,722.11	REG	191855	SCH D OF FLORENCE COUNTY
				0.00057690	\$206.33	VTAE	001300	NORTHEAST WISCONSIN VTAE DISTRICT
Parcel Total:					\$5,287.14			

LEGAL DESCRIPTION: T39 R18-E S24 GOV LOT 4				PARCEL NO: 4-680		CONTROL NO: 76085		
25.6	\$198,317.71	0.87919572	\$174,360.08					
				0	\$0.00	STAT	999999	STATE OF WISCONSIN
				0.00642660	\$1,120.54	CNTY	19	FLORENCE COUNTY
				0.00016770	\$29.24	MUNI	19004	TOWN OF COMMONWEALTH
				0.00761030	\$1,326.93	REG	191855	SCH D OF FLORENCE COUNTY
				0.00057690	\$100.58	VTAE	001300	NORTHEAST WISCONSIN VTAE DISTRICT
Parcel Total:					\$2,577.29			

LEGAL DESCRIPTION: T39 R18-E S23 GOV LOT 5				PARCEL NO: 4-669		CONTROL NO: 76086		
31.4	\$243,444.93	0.87919572	\$214,035.74					
				0	\$0.00	STAT	999999	STATE OF WISCONSIN
				0.00642660	\$1,375.52	CNTY	19	FLORENCE COUNTY
				0.00016770	\$35.89	MUNI	19004	TOWN OF COMMONWEALTH
				0.00761030	\$1,628.87	REG	191855	SCH D OF FLORENCE COUNTY
				0.00057690	\$123.47	VTAE	001300	NORTHEAST WISCONSIN VTAE DISTRICT
Parcel Total:					\$3,163.75			



# State of Wisconsin / Department of Natural Resources

Tony Evers , Governor

, Secretary

2/5/2025

## Chapter 70.114 - Aids Payment Worksheet For Tax Year 2024(Payment Year 2025) - Payment Due January 31, 2025

1904 of 7093

LEGAL DESCRIPTION: T39 R18-E S23 GOV LOT 3	PARCEL NO: 4-666	CONTROL NO: 76087
--	------------------	-------------------

30    \$232,552.16    0.87919572    \$204,458.86

0	\$0.00	STAT	999999	STATE OF WISCONSIN
0.00642660	\$1,313.98	CNTY	19	FLORENCE COUNTY
0.00016770	\$34.28	MUNI	19004	TOWN OF COMMONWEALTH
0.00761030	\$1,555.99	REG	191855	SCH D OF FLORENCE COUNTY
0.00057690	\$117.94	VTAE	001300	NORTHEAST WISCONSIN VTAE DISTRICT

Parcel Total:                    \$3,022.19

LEGAL DESCRIPTION: T39 R18-E S23 GOV LOT 2	PARCEL NO: 4-665	CONTROL NO: 76088
--	------------------	-------------------

34.6    \$267,996.91    0.87919572    \$235,621.74

0	\$0.00	STAT	999999	STATE OF WISCONSIN
0.00642660	\$1,514.25	CNTY	19	FLORENCE COUNTY
0.00016770	\$39.51	MUNI	19004	TOWN OF COMMONWEALTH
0.00761030	\$1,793.14	REG	191855	SCH D OF FLORENCE COUNTY
0.00057690	\$135.92	VTAE	001300	NORTHEAST WISCONSIN VTAE DISTRICT

Parcel Total:                    \$3,482.82

LEGAL DESCRIPTION: T39 R18-E S23 GOV LOT 1	PARCEL NO: 4-665	CONTROL NO: 76089
--	------------------	-------------------

29    \$224,771.60    0.87919572    \$197,618.23

0	\$0.00	STAT	999999	STATE OF WISCONSIN
0.00642660	\$1,270.01	CNTY	19	FLORENCE COUNTY
0.00016770	\$33.14	MUNI	19004	TOWN OF COMMONWEALTH
0.00761030	\$1,503.93	REG	191855	SCH D OF FLORENCE COUNTY
0.00057690	\$114.00	VTAE	001300	NORTHEAST WISCONSIN VTAE DISTRICT

Parcel Total:                    \$2,921.08



# State of Wisconsin / Department of Natural Resources

Tony Evers , Governor

, Secretary

2/5/2025

## Chapter 70.114 - Aids Payment Worksheet For Tax Year 2024(Payment Year 2025) - Payment Due January 31, 2025

1905 of 7093

File Number Total: \$35,682.05

FILE NO: WR 512 \*

DATE OF PURCHASE: 08/28/2000

GRANTOR: MARY MASSEY

LEGAL DESCRIPTION: T39 R18-E S27 PT GV LT 3

PARCEL NO: 04-717-0000

CONTROL NO: 84481

2.2 \$224,795.17 0.87919572 \$197,638.95

0 \$0.00 STAT 999999 STATE OF WISCONSIN

0.00642660 \$1,270.15 CNTY 19 FLORENCE COUNTY

0.00016770 \$33.14 MUNI 19004 TOWN OF COMMONWEALTH

0.00761030 \$1,504.09 REG 191855 SCH D OF FLORENCE COUNTY

0.00057690 \$114.01 VTAE 001300 NORTHEAST WISCONSIN VTAE DISTRICT

Parcel Total: \$2,921.39

File Number Total: \$2,921.39



# State of Wisconsin / Department of Natural Resources

Tony Evers , Governor

, Secretary

2/5/2025

## Chapter 70.114 - Aids Payment Worksheet For Tax Year 2024(Payment Year 2025) - Payment Due January 31, 2025

1906 of 7093

FILE NO: WR 70016 *	DATE OF PURCHASE: 07/14/2009	GRANTOR: Gosz Tree Farm, Inc.
LEGAL DESCRIPTION: T39 R18-E S29 NENE	PARCEL NO: 004-00769-0000	CONTROL NO: 104300

40 \$144,421.04 0.87919572 \$126,974.36

0	\$0.00	STAT	999999	STATE OF WISCONSIN
0.00642660	\$816.01	CNTY	19	FLORENCE COUNTY
0.00016770	\$21.29	MUNI	19004	TOWN OF COMMONWEALTH
0.00761030	\$966.31	REG	191855	SCH D OF FLORENCE COUNTY
0.00057690	\$73.25	VTAE	001300	NORTHEAST WISCONSIN VTAE DISTRICT

Parcel Total: \$1,876.86

File Number Total: \$1,876.86

Municipality Total: \$87,668.45



# State of Wisconsin / Department of Natural Resources

Tony Evers , Governor

, Secretary

2/5/2025

## Chapter 70.114 - Aids Payment Worksheet For Tax Year 2024(Payment Year 2025) - Payment Due January 31, 2025

1907 of 7093

DETAIL FOR TOWN OF FENCE, FLORENCE COUNTY

Acres	Est. Adjust. Purch. Price	Level of Assessment	Adjusted Local Value	Net Gen. Tax Rate	Calc. Aid Pay Amount	Type	Code	Taxing Jurisdiction Description
FILE NO: WR 378 *			DATE OF PURCHASE: 03/31/1995			GRANTOR: PATRICK THOMAS ET AL		
LEGAL DESCRIPTION: T38 R17-E S05 PT OF NENE				PARCEL NO: 6-1092-000		CONTROL NO: 75146		
4.2	\$17,744.20	0.68036776	\$12,072.58					
				0	\$0.00	STAT	999999	STATE OF WISCONSIN
				0.00828720	\$100.05	CNTY	19	FLORENCE COUNTY
				0	\$0.00	MUNI	19006	TOWN OF FENCE
				0.00981350	\$118.47	REG	191855	SCH D OF FLORENCE COUNTY
				0.000744	\$8.98	VTAE	001300	NORTHEAST WISCONSIN VTAE DISTRICT
<b>Parcel Total:</b>					<b>\$227.50</b>			

File Number Total: \$227.50

FILE NO: WR 550 *			DATE OF PURCHASE: 02/05/2004			GRANTOR: FLORENCE COUNTY		
LEGAL DESCRIPTION: T38 R16-E S14 PT OF SWSW				PARCEL NO: 092184		CONTROL NO: 92184		
38	\$36,424.59	0.68036776	\$24,782.11					
				0	\$0.00	STAT	999999	STATE OF WISCONSIN
				0.00828720	\$205.37	CNTY	19	FLORENCE COUNTY
				0	\$0.00	MUNI	19006	TOWN OF FENCE
				0.00981350	\$243.20	REG	191855	SCH D OF FLORENCE COUNTY
				0.000744	\$18.44	VTAE	001300	NORTHEAST WISCONSIN VTAE DISTRICT
<b>Parcel Total:</b>					<b>\$467.01</b>			



# State of Wisconsin / Department of Natural Resources

Tony Evers , Governor

, Secretary

2/5/2025

## Chapter 70.114 - Aids Payment Worksheet For Tax Year 2024(Payment Year 2025) - Payment Due January 31, 2025

1908 of 7093

LEGAL DESCRIPTION: T38 R16-E S22 PT OF NENE				PARCEL NO: 092185				CONTROL NO: 92185	
38	\$36,424.53	0.68036776	\$24,782.07						
				0	\$0.00	STAT	999999	STATE OF WISCONSIN	
				0.00828720	\$205.37	CNTY	19	FLORENCE COUNTY	
				0	\$0.00	MUNI	19006	TOWN OF FENCE	
				0.00981350	\$243.20	REG	191855	SCH D OF FLORENCE COUNTY	
				0.000744	\$18.44	VTAE	001300	NORTHEAST WISCONSIN VTAE DISTRICT	
Parcel Total:					\$467.01				

LEGAL DESCRIPTION: T38 R16-E S22 PT OF SENE				PARCEL NO: 092186				CONTROL NO: 92186	
15	\$36,424.53	0.68036776	\$24,782.07						
				0	\$0.00	STAT	999999	STATE OF WISCONSIN	
				0.00828720	\$205.37	CNTY	19	FLORENCE COUNTY	
				0	\$0.00	MUNI	19006	TOWN OF FENCE	
				0.00981350	\$243.20	REG	191855	SCH D OF FLORENCE COUNTY	
				0.000744	\$18.44	VTAE	001300	NORTHEAST WISCONSIN VTAE DISTRICT	
Parcel Total:					\$467.01				

LEGAL DESCRIPTION: T38 R16-E S22 PT OF SWNE				PARCEL NO: 092187				CONTROL NO: 92187	
39	\$36,424.53	0.68036776	\$24,782.07						
				0	\$0.00	STAT	999999	STATE OF WISCONSIN	
				0.00828720	\$205.37	CNTY	19	FLORENCE COUNTY	
				0	\$0.00	MUNI	19006	TOWN OF FENCE	
				0.00981350	\$243.20	REG	191855	SCH D OF FLORENCE COUNTY	
				0.000744	\$18.44	VTAE	001300	NORTHEAST WISCONSIN VTAE DISTRICT	
Parcel Total:					\$467.01				





State of Wisconsin / Department of Natural Resources

Tony Evers , Governor

, Secretary

2/5/2025

Chapter 70.114 - Aids Payment Worksheet For Tax Year 2024(Payment Year 2025) - Payment Due January 31, 2025

1909 of 7093

LEGAL DESCRIPTION: T38 R16-E S22 PT OF SESE PARCEL NO: 092188 CONTROL NO: 92188

5 \$36,424.53 0.68036776 \$24,782.07

0 \$0.00 STAT 999999 STATE OF WISCONSIN
0.00828720 \$205.37 CNTY 19 FLORENCE COUNTY
0 \$0.00 MUNI 19006 TOWN OF FENCE
0.00981350 \$243.20 REG 191855 SCH D OF FLORENCE COUNTY
0.000744 \$18.44 VTAE 001300 NORTHEAST WISCONSIN VTAE DISTRICT

Parcel Total: \$467.01

LEGAL DESCRIPTION: T38 R16-E S22 PT OF SWSE PARCEL NO: 092189 CONTROL NO: 92189

40 \$36,424.53 0.68036776 \$24,782.07

0 \$0.00 STAT 999999 STATE OF WISCONSIN
0.00828720 \$205.37 CNTY 19 FLORENCE COUNTY
0 \$0.00 MUNI 19006 TOWN OF FENCE
0.00981350 \$243.20 REG 191855 SCH D OF FLORENCE COUNTY
0.000744 \$18.44 VTAE 001300 NORTHEAST WISCONSIN VTAE DISTRICT

Parcel Total: \$467.01

LEGAL DESCRIPTION: T38 R16-E S22 PT OF NESE PARCEL NO: 092190 CONTROL NO: 92190

12 \$36,424.53 0.68036776 \$24,782.07

0 \$0.00 STAT 999999 STATE OF WISCONSIN
0.00828720 \$205.37 CNTY 19 FLORENCE COUNTY
0 \$0.00 MUNI 19006 TOWN OF FENCE
0.00981350 \$243.20 REG 191855 SCH D OF FLORENCE COUNTY
0.000744 \$18.44 VTAE 001300 NORTHEAST WISCONSIN VTAE DISTRICT

Parcel Total: \$467.01



State of Wisconsin / Department of Natural Resources

Tony Evers , Governor

, Secretary

2/5/2025

Chapter 70.114 - Aids Payment Worksheet For Tax Year 2024(Payment Year 2025) - Payment Due January 31, 2025

1910 of 7093

LEGAL DESCRIPTION: T38 R16-E S22 PT OF NWSE				PARCEL NO: 092191				CONTROL NO: 92191			
40	\$36,424.53	0.68036776	\$24,782.07								
				0	\$0.00	STAT	999999	STATE OF WISCONSIN			
				0.00828720	\$205.37	CNTY	19	FLORENCE COUNTY			
				0	\$0.00	MUNI	19006	TOWN OF FENCE			
				0.00981350	\$243.20	REG	191855	SCH D OF FLORENCE COUNTY			
				0.000744	\$18.44	VTAE	001300	NORTHEAST WISCONSIN VTAE DISTRICT			
Parcel Total:					\$467.01						

LEGAL DESCRIPTION: T38 R16-E S23 PT OF NWNW				PARCEL NO: 092192				CONTROL NO: 92192			
28	\$36,424.53	0.68036776	\$24,782.07								
				0	\$0.00	STAT	999999	STATE OF WISCONSIN			
				0.00828720	\$205.37	CNTY	19	FLORENCE COUNTY			
				0	\$0.00	MUNI	19006	TOWN OF FENCE			
				0.00981350	\$243.20	REG	191855	SCH D OF FLORENCE COUNTY			
				0.000744	\$18.44	VTAE	001300	NORTHEAST WISCONSIN VTAE DISTRICT			
Parcel Total:					\$467.01						

LEGAL DESCRIPTION: T38 R16-E S27 PT OF NWNE				PARCEL NO: 092193				CONTROL NO: 92193			
5	\$36,424.53	0.68036776	\$24,782.07								
				0	\$0.00	STAT	999999	STATE OF WISCONSIN			
				0.00828720	\$205.37	CNTY	19	FLORENCE COUNTY			
				0	\$0.00	MUNI	19006	TOWN OF FENCE			
				0.00981350	\$243.20	REG	191855	SCH D OF FLORENCE COUNTY			
				0.000744	\$18.44	VTAE	001300	NORTHEAST WISCONSIN VTAE DISTRICT			
Parcel Total:					\$467.01						



# State of Wisconsin / Department of Natural Resources

Tony Evers , Governor

, Secretary

2/5/2025

## Chapter 70.114 - Aids Payment Worksheet For Tax Year 2024(Payment Year 2025) - Payment Due January 31, 2025

1911 of 7093

LEGAL DESCRIPTION: T38 R16-E S27 PT OF NENE	PARCEL NO: 092194	CONTROL NO: 92194
---	-------------------	-------------------

2	\$36,424.53	0.68036776	\$24,782.07
---	-------------	------------	-------------

0	\$0.00	STAT	999999	STATE OF WISCONSIN
0.00828720	\$205.37	CNTY	19	FLORENCE COUNTY
0	\$0.00	MUNI	19006	TOWN OF FENCE
0.00981350	\$243.20	REG	191855	SCH D OF FLORENCE COUNTY
0.000744	\$18.44	VTAE	001300	NORTHEAST WISCONSIN VTAE DISTRICT

Parcel Total:	\$467.01
---------------	----------

File Number Total:	\$5,137.11
--------------------	------------

FILE NO: WR 596 *	DATE OF PURCHASE: 07/05/2006	GRANTOR: INTERNATIONAL PAPER
-------------------	------------------------------	------------------------------

LEGAL DESCRIPTION: T38 R16-E S28 NENE	PARCEL NO:	CONTROL NO: 96369
---------------------------------------	------------	-------------------

39.3	\$91,204.97	0.68036776	\$62,052.92
------	-------------	------------	-------------

0	\$0.00	STAT	999999	STATE OF WISCONSIN
0.00828720	\$514.24	CNTY	19	FLORENCE COUNTY
0	\$0.00	MUNI	19006	TOWN OF FENCE
0.00981350	\$608.95	REG	191855	SCH D OF FLORENCE COUNTY
0.000744	\$46.16	VTAE	001300	NORTHEAST WISCONSIN VTAE DISTRICT

Parcel Total:	\$1,169.35
---------------	------------



# State of Wisconsin / Department of Natural Resources

Tony Evers , Governor

, Secretary

2/5/2025

## Chapter 70.114 - Aids Payment Worksheet For Tax Year 2024(Payment Year 2025) - Payment Due January 31, 2025

1912 of 7093

LEGAL DESCRIPTION: T38 R16-E S28 NWNE				PARCEL NO:				CONTROL NO: 96370	
39.38	\$91,390.62	0.68036776	\$62,179.23						
				0	\$0.00	STAT	999999	STATE OF WISCONSIN	
				0.00828720	\$515.29	CNTY	19	FLORENCE COUNTY	
				0	\$0.00	MUNI	19006	TOWN OF FENCE	
				0.00981350	\$610.19	REG	191855	SCH D OF FLORENCE COUNTY	
				0.000744	\$46.26	VTAE	001300	NORTHEAST WISCONSIN VTAE DISTRICT	
Parcel Total:				\$1,171.74					

LEGAL DESCRIPTION: T38 R16-E S28 NENW				PARCEL NO:				CONTROL NO: 96371	
39.45	\$91,553.07	0.68036776	\$62,289.76						
				0	\$0.00	STAT	999999	STATE OF WISCONSIN	
				0.00828720	\$516.21	CNTY	19	FLORENCE COUNTY	
				0	\$0.00	MUNI	19006	TOWN OF FENCE	
				0.00981350	\$611.28	REG	191855	SCH D OF FLORENCE COUNTY	
				0.000744	\$46.34	VTAE	001300	NORTHEAST WISCONSIN VTAE DISTRICT	
Parcel Total:				\$1,173.83					

LEGAL DESCRIPTION: T38 R16-E S28 SENE				PARCEL NO:				CONTROL NO: 96373	
39.24	\$91,065.72	0.68036776	\$61,958.18						
				0	\$0.00	STAT	999999	STATE OF WISCONSIN	
				0.00828720	\$513.46	CNTY	19	FLORENCE COUNTY	
				0	\$0.00	MUNI	19006	TOWN OF FENCE	
				0.00981350	\$608.02	REG	191855	SCH D OF FLORENCE COUNTY	
				0.000744	\$46.09	VTAE	001300	NORTHEAST WISCONSIN VTAE DISTRICT	
Parcel Total:				\$1,167.57					



# State of Wisconsin / Department of Natural Resources

Tony Evers , Governor

, Secretary

2/5/2025

## Chapter 70.114 - Aids Payment Worksheet For Tax Year 2024(Payment Year 2025) - Payment Due January 31, 2025

1913 of 7093

LEGAL DESCRIPTION: T38 R16-E S27 NENW				PARCEL NO:				CONTROL NO: 96375	
39.6	\$91,901.19	0.68036776	\$62,526.61						
				0	\$0.00	STAT	999999	STATE OF WISCONSIN	
				0.00828720	\$518.17	CNTY	19	FLORENCE COUNTY	
				0	\$0.00	MUNI	19006	TOWN OF FENCE	
				0.00981350	\$613.60	REG	191855	SCH D OF FLORENCE COUNTY	
				0.000744	\$46.52	VTAE	001300	NORTHEAST WISCONSIN VTAE DISTRICT	
Parcel Total:				\$1,178.29					

LEGAL DESCRIPTION: T38 R16-E S27 NWNW				PARCEL NO:				CONTROL NO: 96376	
39.58	\$91,854.77	0.68036776	\$62,495.02						
				0	\$0.00	STAT	999999	STATE OF WISCONSIN	
				0.00828720	\$517.91	CNTY	19	FLORENCE COUNTY	
				0	\$0.00	MUNI	19006	TOWN OF FENCE	
				0.00981350	\$613.29	REG	191855	SCH D OF FLORENCE COUNTY	
				0.000744	\$46.49	VTAE	001300	NORTHEAST WISCONSIN VTAE DISTRICT	
Parcel Total:				\$1,177.69					

LEGAL DESCRIPTION: T38 R16-E S27 SENW				PARCEL NO:				CONTROL NO: 96378	
39.77	\$92,295.71	0.68036776	\$62,795.03						
				0	\$0.00	STAT	999999	STATE OF WISCONSIN	
				0.00828720	\$520.39	CNTY	19	FLORENCE COUNTY	
				0	\$0.00	MUNI	19006	TOWN OF FENCE	
				0.00981350	\$616.24	REG	191855	SCH D OF FLORENCE COUNTY	
				0.000744	\$46.72	VTAE	001300	NORTHEAST WISCONSIN VTAE DISTRICT	
Parcel Total:				\$1,183.35					



# State of Wisconsin / Department of Natural Resources

Tony Evers , Governor

, Secretary

2/5/2025

## Chapter 70.114 - Aids Payment Worksheet For Tax Year 2024(Payment Year 2025) - Payment Due January 31, 2025

1914 of 7093

LEGAL DESCRIPTION: T38 R16-E S27 SWNW				PARCEL NO:				CONTROL NO: 96379	
39.72	\$92,179.67	0.68036776	\$62,716.08						
				0	\$0.00	STAT	999999	STATE OF WISCONSIN	
				0.00828720	\$519.74	CNTY	19	FLORENCE COUNTY	
				0	\$0.00	MUNI	19006	TOWN OF FENCE	
				0.00981350	\$615.46	REG	191855	SCH D OF FLORENCE COUNTY	
				0.000744	\$46.66	VTAE	001300	NORTHEAST WISCONSIN VTAE DISTRICT	
Parcel Total:				\$1,181.86					

LEGAL DESCRIPTION: T38 R16-E S22 NESW				PARCEL NO:				CONTROL NO: 96386	
39.45	\$91,553.07	0.68036776	\$62,289.76						
				0	\$0.00	STAT	999999	STATE OF WISCONSIN	
				0.00828720	\$516.21	CNTY	19	FLORENCE COUNTY	
				0	\$0.00	MUNI	19006	TOWN OF FENCE	
				0.00981350	\$611.28	REG	191855	SCH D OF FLORENCE COUNTY	
				0.000744	\$46.34	VTAE	001300	NORTHEAST WISCONSIN VTAE DISTRICT	
Parcel Total:				\$1,173.83					

LEGAL DESCRIPTION: T38 R16-E S22 NWSW				PARCEL NO:				CONTROL NO: 96387	
39.46	\$91,576.28	0.68036776	\$62,305.55						
				0	\$0.00	STAT	999999	STATE OF WISCONSIN	
				0.00828720	\$516.34	CNTY	19	FLORENCE COUNTY	
				0	\$0.00	MUNI	19006	TOWN OF FENCE	
				0.00981350	\$611.43	REG	191855	SCH D OF FLORENCE COUNTY	
				0.000744	\$46.35	VTAE	001300	NORTHEAST WISCONSIN VTAE DISTRICT	
Parcel Total:				\$1,174.12					



# State of Wisconsin / Department of Natural Resources

Tony Evers , Governor

, Secretary

2/5/2025

## Chapter 70.114 - Aids Payment Worksheet For Tax Year 2024(Payment Year 2025) - Payment Due January 31, 2025

1915 of 7093

LEGAL DESCRIPTION: T38 R16-E S22 SESW				PARCEL NO:				CONTROL NO: 96388	
39.53	\$91,738.74	0.68036776	\$62,416.08						
				0	\$0.00	STAT	999999	STATE OF WISCONSIN	
				0.00828720	\$517.25	CNTY	19	FLORENCE COUNTY	
				0	\$0.00	MUNI	19006	TOWN OF FENCE	
				0.00981350	\$612.52	REG	191855	SCH D OF FLORENCE COUNTY	
				0.000744	\$46.44	VTAE	001300	NORTHEAST WISCONSIN VTAE DISTRICT	
Parcel Total:				\$1,176.21					

LEGAL DESCRIPTION: T38 R16-E S22 SWSW				PARCEL NO:				CONTROL NO: 96389	
39.48	\$91,622.70	0.68036776	\$62,337.13						
				0	\$0.00	STAT	999999	STATE OF WISCONSIN	
				0.00828720	\$516.60	CNTY	19	FLORENCE COUNTY	
				0	\$0.00	MUNI	19006	TOWN OF FENCE	
				0.00981350	\$611.74	REG	191855	SCH D OF FLORENCE COUNTY	
				0.000744	\$46.38	VTAE	001300	NORTHEAST WISCONSIN VTAE DISTRICT	
Parcel Total:				\$1,174.72					

LEGAL DESCRIPTION: T38 R16-E S22 NENE				PARCEL NO:				CONTROL NO: 96390	
19.12	\$44,372.49	0.68036776	\$30,189.61						
				0	\$0.00	STAT	999999	STATE OF WISCONSIN	
				0.00828720	\$250.19	CNTY	19	FLORENCE COUNTY	
				0	\$0.00	MUNI	19006	TOWN OF FENCE	
				0.00981350	\$296.26	REG	191855	SCH D OF FLORENCE COUNTY	
				0.000744	\$22.46	VTAE	001300	NORTHEAST WISCONSIN VTAE DISTRICT	
Parcel Total:				\$568.91					



# State of Wisconsin / Department of Natural Resources

Tony Evers , Governor

, Secretary

2/5/2025

## Chapter 70.114 - Aids Payment Worksheet For Tax Year 2024(Payment Year 2025) - Payment Due January 31, 2025

1916 of 7093

LEGAL DESCRIPTION: T38 R16-E S21 NESE				PARCEL NO:				CONTROL NO: 96391	
38.95	\$90,392.70	0.68036776	\$61,500.28						
				0	\$0.00	STAT	999999	STATE OF WISCONSIN	
				0.00828720	\$509.66	CNTY	19	FLORENCE COUNTY	
				0	\$0.00	MUNI	19006	TOWN OF FENCE	
				0.00981350	\$603.53	REG	191855	SCH D OF FLORENCE COUNTY	
				0.000744	\$45.75	VTAE	001300	NORTHEAST WISCONSIN VTAE DISTRICT	
Parcel Total:				\$1,158.94					

LEGAL DESCRIPTION: T38 R16-E S21 NWSE				PARCEL NO:				CONTROL NO: 96392	
38.94	\$90,369.50	0.68036776	\$61,484.50						
				0	\$0.00	STAT	999999	STATE OF WISCONSIN	
				0.00828720	\$509.53	CNTY	19	FLORENCE COUNTY	
				0	\$0.00	MUNI	19006	TOWN OF FENCE	
				0.00981350	\$603.38	REG	191855	SCH D OF FLORENCE COUNTY	
				0.000744	\$45.74	VTAE	001300	NORTHEAST WISCONSIN VTAE DISTRICT	
Parcel Total:				\$1,158.65					

LEGAL DESCRIPTION: T38 R16-E S21 NESW				PARCEL NO:				CONTROL NO: 96393	
38.91	\$90,299.88	0.68036776	\$61,437.13						
				0	\$0.00	STAT	999999	STATE OF WISCONSIN	
				0.00828720	\$509.14	CNTY	19	FLORENCE COUNTY	
				0	\$0.00	MUNI	19006	TOWN OF FENCE	
				0.00981350	\$602.91	REG	191855	SCH D OF FLORENCE COUNTY	
				0.000744	\$45.71	VTAE	001300	NORTHEAST WISCONSIN VTAE DISTRICT	
Parcel Total:				\$1,157.76					





# State of Wisconsin / Department of Natural Resources

Tony Evers , Governor

, Secretary

2/5/2025

## Chapter 70.114 - Aids Payment Worksheet For Tax Year 2024(Payment Year 2025) - Payment Due January 31, 2025

1917 of 7093

LEGAL DESCRIPTION: T38 R16-E S21 NWSW				PARCEL NO:				CONTROL NO: 96394	
38.9	\$90,276.67	0.68036776	\$61,421.33						
				0	\$0.00	STAT	999999	STATE OF WISCONSIN	
				0.00828720	\$509.01	CNTY	19	FLORENCE COUNTY	
				0	\$0.00	MUNI	19006	TOWN OF FENCE	
				0.00981350	\$602.76	REG	191855	SCH D OF FLORENCE COUNTY	
				0.000744	\$45.69	VTAE	001300	NORTHEAST WISCONSIN VTAE DISTRICT	
Parcel Total:				\$1,157.46					

LEGAL DESCRIPTION: T38 R16-E S21 SESE				PARCEL NO:				CONTROL NO: 96395	
39.13	\$90,810.44	0.68036776	\$61,784.49						
				0	\$0.00	STAT	999999	STATE OF WISCONSIN	
				0.00828720	\$512.02	CNTY	19	FLORENCE COUNTY	
				0	\$0.00	MUNI	19006	TOWN OF FENCE	
				0.00981350	\$606.32	REG	191855	SCH D OF FLORENCE COUNTY	
				0.000744	\$45.97	VTAE	001300	NORTHEAST WISCONSIN VTAE DISTRICT	
Parcel Total:				\$1,164.31					

LEGAL DESCRIPTION: T38 R16-E S21 SWSE				PARCEL NO:				CONTROL NO: 96396	
39.11	\$90,764.02	0.68036776	\$61,752.91						
				0	\$0.00	STAT	999999	STATE OF WISCONSIN	
				0.00828720	\$511.76	CNTY	19	FLORENCE COUNTY	
				0	\$0.00	MUNI	19006	TOWN OF FENCE	
				0.00981350	\$606.01	REG	191855	SCH D OF FLORENCE COUNTY	
				0.000744	\$45.94	VTAE	001300	NORTHEAST WISCONSIN VTAE DISTRICT	
Parcel Total:				\$1,163.71					



# State of Wisconsin / Department of Natural Resources

Tony Evers , Governor

, Secretary

2/5/2025

## Chapter 70.114 - Aids Payment Worksheet For Tax Year 2024(Payment Year 2025) - Payment Due January 31, 2025

1918 of 7093

LEGAL DESCRIPTION: T38 R16-E S21 SESW				PARCEL NO:				CONTROL NO: 96397	
39.08	\$90,694.40	0.68036776	\$61,705.54						
				0	\$0.00	STAT	999999	STATE OF WISCONSIN	
				0.00828720	\$511.36	CNTY	19	FLORENCE COUNTY	
				0	\$0.00	MUNI	19006	TOWN OF FENCE	
				0.00981350	\$605.55	REG	191855	SCH D OF FLORENCE COUNTY	
				0.000744	\$45.91	VTAE	001300	NORTHEAST WISCONSIN VTAE DISTRICT	
Parcel Total:				\$1,162.82					

LEGAL DESCRIPTION: T38 R16-E S21 SWSW				PARCEL NO:				CONTROL NO: 96398	
39.07	\$90,671.20	0.68036776	\$61,689.76						
				0	\$0.00	STAT	999999	STATE OF WISCONSIN	
				0.00828720	\$511.23	CNTY	19	FLORENCE COUNTY	
				0	\$0.00	MUNI	19006	TOWN OF FENCE	
				0.00981350	\$605.39	REG	191855	SCH D OF FLORENCE COUNTY	
				0.000744	\$45.89	VTAE	001300	NORTHEAST WISCONSIN VTAE DISTRICT	
Parcel Total:				\$1,162.51					

LEGAL DESCRIPTION: T38 R16-E S20 NESE				PARCEL NO:				CONTROL NO: 96399	
39.44	\$91,529.87	0.68036776	\$62,273.97						
				0	\$0.00	STAT	999999	STATE OF WISCONSIN	
				0.00828720	\$516.08	CNTY	19	FLORENCE COUNTY	
				0	\$0.00	MUNI	19006	TOWN OF FENCE	
				0.00981350	\$611.12	REG	191855	SCH D OF FLORENCE COUNTY	
				0.000744	\$46.33	VTAE	001300	NORTHEAST WISCONSIN VTAE DISTRICT	
Parcel Total:				\$1,173.53					



# State of Wisconsin / Department of Natural Resources

Tony Evers , Governor

, Secretary

2/5/2025

## Chapter 70.114 - Aids Payment Worksheet For Tax Year 2024(Payment Year 2025) - Payment Due January 31, 2025

1919 of 7093

LEGAL DESCRIPTION: T38 R16-E S20 NESW				PARCEL NO:				CONTROL NO: 96400	
40.04	\$92,922.31	0.68036776	\$63,221.34	0	\$0.00	STAT	999999	STATE OF WISCONSIN	
				0.00828720	\$523.93	CNTY	19	FLORENCE COUNTY	
				0	\$0.00	MUNI	19006	TOWN OF FENCE	
				0.00981350	\$620.42	REG	191855	SCH D OF FLORENCE COUNTY	
				0.000744	\$47.03	VTAE	001300	NORTHEAST WISCONSIN VTAE DISTRICT	
Parcel Total:				\$1,191.38					

LEGAL DESCRIPTION: T38 R16-E S20 SESE				PARCEL NO:				CONTROL NO: 96401	
39.35	\$91,321.00	0.68036776	\$62,131.87	0	\$0.00	STAT	999999	STATE OF WISCONSIN	
				0.00828720	\$514.90	CNTY	19	FLORENCE COUNTY	
				0	\$0.00	MUNI	19006	TOWN OF FENCE	
				0.00981350	\$609.73	REG	191855	SCH D OF FLORENCE COUNTY	
				0.000744	\$46.22	VTAE	001300	NORTHEAST WISCONSIN VTAE DISTRICT	
Parcel Total:				\$1,170.85					

LEGAL DESCRIPTION: T38 R16-E S20 SWSW				PARCEL NO:				CONTROL NO: 96404	
40.25	\$93,409.66	0.68036776	\$63,552.92	0	\$0.00	STAT	999999	STATE OF WISCONSIN	
				0.00828720	\$526.67	CNTY	19	FLORENCE COUNTY	
				0	\$0.00	MUNI	19006	TOWN OF FENCE	
				0.00981350	\$623.67	REG	191855	SCH D OF FLORENCE COUNTY	
				0.000744	\$47.28	VTAE	001300	NORTHEAST WISCONSIN VTAE DISTRICT	
Parcel Total:				\$1,197.62					



# State of Wisconsin / Department of Natural Resources

Tony Evers , Governor

, Secretary

2/5/2025

## Chapter 70.114 - Aids Payment Worksheet For Tax Year 2024(Payment Year 2025) - Payment Due January 31, 2025

1920 of 7093

File Number Total: \$28,691.01

FILE NO: WR 603 \*

DATE OF PURCHASE: 10/13/2006

GRANTOR: WILLIAM T WOGER

LEGAL DESCRIPTION: T38 R17-E S05 OLT1+2-CSM353

PARCEL NO: 006-01107-0000

CONTROL NO: 95420

3.7 \$11,177.27 0.68036776 \$7,604.66

0 \$0.00 STAT 999999 STATE OF WISCONSIN

0.00828720 \$63.02 CNTY 19 FLORENCE COUNTY

0 \$0.00 MUNI 19006 TOWN OF FENCE

0.00981350 \$74.63 REG 191855 SCH D OF FLORENCE COUNTY

0.000744 \$5.66 VTAE 001300 NORTHEAST WISCONSIN VTAE DISTRICT

Parcel Total: \$143.31

File Number Total: \$143.31

Municipality Total: \$34,198.93



# State of Wisconsin / Department of Natural Resources

Tony Evers , Governor

, Secretary

2/5/2025

## Chapter 70.114 - Aids Payment Worksheet For Tax Year 2024(Payment Year 2025) - Payment Due January 31, 2025

1921 of 7093

DETAIL FOR TOWN OF FERN, FLORENCE COUNTY

Acres	Est. Adjust. Purch. Price	Level of Assessment	Adjusted Local Value	Net Gen. Tax Rate	Calc. Aid Pay Amount	Taxing Jurisdiction	Type	Code	Description
FILE NO: FM 10796 *			DATE OF PURCHASE: 09/28/2007			GRANTOR: WI ELECTRIC POWER COMPANY			
LEGAL DESCRIPTION: T39 R17-E S28 NWSW					PARCEL NO: 008-00664-0000		CONTROL NO: 140958		
40	\$106,374.75	0.87455736	\$93,030.82	0	\$0.00	STAT	999999	STATE OF WISCONSIN	
				0.00657230	\$611.43	CNTY	19	FLORENCE COUNTY	
				0.00126670	\$117.84	MUNI	19008	TOWN OF FERN	
				0.00778280	\$724.04	REG	191855	SCH D OF FLORENCE COUNTY	
				0.000590	\$54.89	VTAE	001300	NORTHEAST WISCONSIN VTAE DISTRICT	
Parcel Total:					\$1,508.20				

LEGAL DESCRIPTION: T39 R17-E S28 NESW					PARCEL NO: 008-00663-0000		CONTROL NO: 140959		
40	\$106,374.75	0.87455736	\$93,030.82	0	\$0.00	STAT	999999	STATE OF WISCONSIN	
				0.00657230	\$611.43	CNTY	19	FLORENCE COUNTY	
				0.00126670	\$117.84	MUNI	19008	TOWN OF FERN	
				0.00778280	\$724.04	REG	191855	SCH D OF FLORENCE COUNTY	
				0.000590	\$54.89	VTAE	001300	NORTHEAST WISCONSIN VTAE DISTRICT	
Parcel Total:					\$1,508.20				

File Number Total:	\$3,016.40
--------------------	------------



# State of Wisconsin / Department of Natural Resources

Tony Evers , Governor

, Secretary

2/5/2025

## Chapter 70.114 - Aids Payment Worksheet For Tax Year 2024(Payment Year 2025) - Payment Due January 31, 2025

1922 of 7093

FILE NO: WR 596 *				DATE OF PURCHASE: 07/05/2006				GRANTOR: INTERNATIONAL PAPER			
LEGAL DESCRIPTION: T39 R17-E S05 NENE				PARCEL NO:				CONTROL NO: 95850			
26.99	\$90,965.74	0.87455736	\$79,554.75								
				0	\$0.00	STAT	999999	STATE OF WISCONSIN			
				0.00657230	\$522.86	CNTY	19	FLORENCE COUNTY			
				0.00126670	\$100.77	MUNI	19008	TOWN OF FERN			
				0.00778280	\$619.16	REG	191855	SCH D OF FLORENCE COUNTY			
				0.000590	\$46.94	VTAE	001300	NORTHEAST WISCONSIN VTAE DISTRICT			
Parcel Total:					\$1,289.73						

LEGAL DESCRIPTION: T39 R17-E S05 NWNE				PARCEL NO:				CONTROL NO: 95851			
27.03	\$91,100.56	0.87455736	\$79,672.67								
				0	\$0.00	STAT	999999	STATE OF WISCONSIN			
				0.00657230	\$523.63	CNTY	19	FLORENCE COUNTY			
				0.00126670	\$100.92	MUNI	19008	TOWN OF FERN			
				0.00778280	\$620.08	REG	191855	SCH D OF FLORENCE COUNTY			
				0.000590	\$47.00	VTAE	001300	NORTHEAST WISCONSIN VTAE DISTRICT			
Parcel Total:					\$1,291.63						



# State of Wisconsin / Department of Natural Resources

Tony Evers , Governor

, Secretary

2/5/2025

## Chapter 70.114 - Aids Payment Worksheet For Tax Year 2024(Payment Year 2025) - Payment Due January 31, 2025

1923 of 7093

LEGAL DESCRIPTION: T39 R17-E S05 NENW				PARCEL NO:				CONTROL NO: 95852			
27.06	\$91,201.66	0.87455736	\$79,761.08								
				0	\$0.00	STAT	999999	STATE OF WISCONSIN			
				0.00657230	\$524.22	CNTY	19	FLORENCE COUNTY			
				0.00126670	\$101.03	MUNI	19008	TOWN OF FERN			
				0.00778280	\$620.77	REG	191855	SCH D OF FLORENCE COUNTY			
				0.000590	\$47.06	VTAE	001300	NORTHEAST WISCONSIN VTAE DISTRICT			
Parcel Total:				\$1,293.08							

LEGAL DESCRIPTION: T39 R17-E S04 NWNW				PARCEL NO:				CONTROL NO: 95866			
28.58	\$96,324.59	0.87455736	\$84,241.38								
				0	\$0.00	STAT	999999	STATE OF WISCONSIN			
				0.00657230	\$553.66	CNTY	19	FLORENCE COUNTY			
				0.00126670	\$106.71	MUNI	19008	TOWN OF FERN			
				0.00778280	\$655.63	REG	191855	SCH D OF FLORENCE COUNTY			
				0.000590	\$49.70	VTAE	001300	NORTHEAST WISCONSIN VTAE DISTRICT			
Parcel Total:				\$1,365.70							

LEGAL DESCRIPTION: T39 R17-E S04 NENW				PARCEL NO:				CONTROL NO: 95867			
30.81	\$103,840.47	0.87455736	\$90,814.45								
				0	\$0.00	STAT	999999	STATE OF WISCONSIN			
				0.00657230	\$596.86	CNTY	19	FLORENCE COUNTY			
				0.00126670	\$115.03	MUNI	19008	TOWN OF FERN			
				0.00778280	\$706.79	REG	191855	SCH D OF FLORENCE COUNTY			
				0.000590	\$53.58	VTAE	001300	NORTHEAST WISCONSIN VTAE DISTRICT			
Parcel Total:				\$1,472.26							



# State of Wisconsin / Department of Natural Resources

Tony Evers , Governor

, Secretary

2/5/2025

## Chapter 70.114 - Aids Payment Worksheet For Tax Year 2024(Payment Year 2025) - Payment Due January 31, 2025

1924 of 7093

LEGAL DESCRIPTION: T39 R17-E S04 SWNW				PARCEL NO:				CONTROL NO: 95870	
39.94	\$134,611.78	0.87455736	\$117,725.72	0	\$0.00	STAT	999999	STATE OF WISCONSIN	
				0.00657230	\$773.73	CNTY	19	FLORENCE COUNTY	
				0.00126670	\$149.12	MUNI	19008	TOWN OF FERN	
				0.00778280	\$916.24	REG	191855	SCH D OF FLORENCE COUNTY	
				0.000590	\$69.46	VTAE	001300	NORTHEAST WISCONSIN VTAE DISTRICT	
Parcel Total:				\$1,908.55					

LEGAL DESCRIPTION: T39 R17-E S04 SENW				PARCEL NO:				CONTROL NO: 95871	
39.94	\$134,611.78	0.87455736	\$117,725.72	0	\$0.00	STAT	999999	STATE OF WISCONSIN	
				0.00657230	\$773.73	CNTY	19	FLORENCE COUNTY	
				0.00126670	\$149.12	MUNI	19008	TOWN OF FERN	
				0.00778280	\$916.24	REG	191855	SCH D OF FLORENCE COUNTY	
				0.000590	\$69.46	VTAE	001300	NORTHEAST WISCONSIN VTAE DISTRICT	
Parcel Total:				\$1,908.55					

LEGAL DESCRIPTION: T39 R17-E S03 NENW				PARCEL NO:				CONTROL NO: 95883	
33.85	\$114,086.35	0.87455736	\$99,775.05	0	\$0.00	STAT	999999	STATE OF WISCONSIN	
				0.00657230	\$655.75	CNTY	19	FLORENCE COUNTY	
				0.00126670	\$126.38	MUNI	19008	TOWN OF FERN	
				0.00778280	\$776.53	REG	191855	SCH D OF FLORENCE COUNTY	
				0.000590	\$58.86	VTAE	001300	NORTHEAST WISCONSIN VTAE DISTRICT	
Parcel Total:				\$1,617.52					





# State of Wisconsin / Department of Natural Resources

Tony Evers , Governor

, Secretary

2/5/2025

## Chapter 70.114 - Aids Payment Worksheet For Tax Year 2024(Payment Year 2025) - Payment Due January 31, 2025

1925 of 7093

LEGAL DESCRIPTION: T39 R17-E S03 SWNE				PARCEL NO:				CONTROL NO: 95884	
40.09	\$135,117.32	0.87455736	\$118,167.85	0	\$0.00	STAT	999999	STATE OF WISCONSIN	
				0.00657230	\$776.64	CNTY	19	FLORENCE COUNTY	
				0.00126670	\$149.68	MUNI	19008	TOWN OF FERN	
				0.00778280	\$919.68	REG	191855	SCH D OF FLORENCE COUNTY	
				0.000590	\$69.72	VTAE	001300	NORTHEAST WISCONSIN VTAE DISTRICT	
Parcel Total:				\$1,915.72					

LEGAL DESCRIPTION: T39 R17-E S03 SENW				PARCEL NO:				CONTROL NO: 95885	
40.1	\$135,151.03	0.87455736	\$118,197.33	0	\$0.00	STAT	999999	STATE OF WISCONSIN	
				0.00657230	\$776.83	CNTY	19	FLORENCE COUNTY	
				0.00126670	\$149.72	MUNI	19008	TOWN OF FERN	
				0.00778280	\$919.91	REG	191855	SCH D OF FLORENCE COUNTY	
				0.000590	\$69.73	VTAE	001300	NORTHEAST WISCONSIN VTAE DISTRICT	
Parcel Total:				\$1,916.19					

LEGAL DESCRIPTION: T39 R17-E S03 NWSE				PARCEL NO:				CONTROL NO: 95887	
40.18	\$135,420.65	0.87455736	\$118,433.13	0	\$0.00	STAT	999999	STATE OF WISCONSIN	
				0.00657230	\$778.38	CNTY	19	FLORENCE COUNTY	
				0.00126670	\$150.02	MUNI	19008	TOWN OF FERN	
				0.00778280	\$921.74	REG	191855	SCH D OF FLORENCE COUNTY	
				0.000590	\$69.87	VTAE	001300	NORTHEAST WISCONSIN VTAE DISTRICT	
Parcel Total:				\$1,920.01					



# State of Wisconsin / Department of Natural Resources

Tony Evers , Governor

, Secretary

2/5/2025

## Chapter 70.114 - Aids Payment Worksheet For Tax Year 2024(Payment Year 2025) - Payment Due January 31, 2025

1926 of 7093

LEGAL DESCRIPTION: T39 R17-E S03 SESE	PARCEL NO:	CONTROL NO: 95890
---------------------------------------	------------	-------------------

40.29	\$135,791.39	0.87455736	\$118,757.36	
-------	--------------	------------	--------------	--

0	\$0.00	STAT	999999	STATE OF WISCONSIN
0.00657230	\$780.51	CNTY	19	FLORENCE COUNTY
0.00126670	\$150.43	MUNI	19008	TOWN OF FERN
0.00778280	\$924.27	REG	191855	SCH D OF FLORENCE COUNTY
0.000590	\$70.06	VTAE	001300	NORTHEAST WISCONSIN VTAE DISTRICT

Parcel Total:	\$1,925.27
---------------	------------

LEGAL DESCRIPTION: T39 R17-E S03 SWSE	PARCEL NO:	CONTROL NO: 95891
---------------------------------------	------------	-------------------

40.29	\$135,791.39	0.87455736	\$118,757.36	
-------	--------------	------------	--------------	--

0	\$0.00	STAT	999999	STATE OF WISCONSIN
0.00657230	\$780.51	CNTY	19	FLORENCE COUNTY
0.00126670	\$150.43	MUNI	19008	TOWN OF FERN
0.00778280	\$924.27	REG	191855	SCH D OF FLORENCE COUNTY
0.000590	\$70.06	VTAE	001300	NORTHEAST WISCONSIN VTAE DISTRICT

Parcel Total:	\$1,925.27
---------------	------------

File Number Total:	\$21,749.48
--------------------	-------------

Municipality Total:	\$24,765.88
---------------------	-------------



# State of Wisconsin / Department of Natural Resources

Tony Evers , Governor

, Secretary

2/5/2025

## Chapter 70.114 - Aids Payment Worksheet For Tax Year 2024(Payment Year 2025) - Payment Due January 31, 2025

1927 of 7093

DETAIL FOR TOWN OF FLORENCE, FLORENCE COUNTY

Acres	Est. Adjust. Purch. Price	Level of Assessment	Adjusted Local Value	Net Gen. Tax Rate	Calc. Aid Pay Amount	Type	Code	Taxing Jurisdiction Description
FILE NO: FI 2224 *			DATE OF PURCHASE: 02/12/1992			GRANTOR: ELEANOR BUEHLER		
LEGAL DESCRIPTION: T40 R19-E S30 PT OF NENE				PARCEL NO: 10-2110-6		CONTROL NO: 69965		
0.06	\$3,462.54	0.98346841	\$3,405.29					
				0	\$0.00	STAT	999999	STATE OF WISCONSIN
				0.00580210	\$19.76	CNTY	19	FLORENCE COUNTY
				0.00149890	\$5.10	MUNI	19010	TOWN OF FLORENCE
				0.00687070	\$23.40	REG	191855	SCH D OF FLORENCE COUNTY
				0.00052090	\$1.77	VTAE	001300	NORTHEAST WISCONSIN VTAE DISTRICT
<b>Parcel Total:</b>					<b>\$50.03</b>			

LEGAL DESCRIPTION: T40 R19-E S30 PT GV LT 1				PARCEL NO: 10-2110-6		CONTROL NO: 69966		
1.73	\$99,191.46	0.98346841	\$97,551.67					
				0	\$0.00	STAT	999999	STATE OF WISCONSIN
				0.00580210	\$566.01	CNTY	19	FLORENCE COUNTY
				0.00149890	\$146.22	MUNI	19010	TOWN OF FLORENCE
				0.00687070	\$670.25	REG	191855	SCH D OF FLORENCE COUNTY
				0.00052090	\$50.81	VTAE	001300	NORTHEAST WISCONSIN VTAE DISTRICT
<b>Parcel Total:</b>					<b>\$1,433.29</b>			

<b>File Number Total:</b>					<b>\$1,483.32</b>			
---------------------------	--	--	--	--	-------------------	--	--	--



# State of Wisconsin / Department of Natural Resources

Tony Evers , Governor

, Secretary

2/5/2025

## Chapter 70.114 - Aids Payment Worksheet For Tax Year 2024(Payment Year 2025) - Payment Due January 31, 2025

1928 of 7093

FILE NO: FI 2886 *				DATE OF PURCHASE: 09/22/2008				GRANTOR: Board Of Commissioners (Bcpl			
LEGAL DESCRIPTION: T40 R17-E S18 GOV LOT 10				PARCEL NO: 010-01244-0001				CONTROL NO: 108380			
36.37	\$217,393.44	0.98346841	\$213,799.58								
				0	\$0.00	STAT	999999	STATE OF WISCONSIN			
				0.00580210	\$1,240.49	CNTY	19	FLORENCE COUNTY			
				0.00149890	\$320.47	MUNI	19010	TOWN OF FLORENCE			
				0.00687070	\$1,468.95	REG	191855	SCH D OF FLORENCE COUNTY			
				0.00052090	\$111.36	VTAE	001300	NORTHEAST WISCONSIN VTAE DISTRICT			
Parcel Total:					\$3,141.27						

File Number Total:					\$3,141.27						
--------------------	--	--	--	--	------------	--	--	--	--	--	--

FILE NO: NA 530 *				DATE OF PURCHASE: 12/29/1993				GRANTOR: FLORENCE COUNTY			
LEGAL DESCRIPTION: T40 R16-E S26 NWSW				PARCEL NO: 72185				CONTROL NO: 72185			
40.41	\$370,796.19	0.98346841	\$364,666.33								
				0	\$0.00	STAT	999999	STATE OF WISCONSIN			
				0.00580210	\$2,115.84	CNTY	19	FLORENCE COUNTY			
				0.00149890	\$546.61	MUNI	19010	TOWN OF FLORENCE			
				0.00687070	\$2,505.50	REG	191855	SCH D OF FLORENCE COUNTY			
				0.00052090	\$189.95	VTAE	001300	NORTHEAST WISCONSIN VTAE DISTRICT			
Parcel Total:					\$5,357.90						

File Number Total:					\$5,357.90						
--------------------	--	--	--	--	------------	--	--	--	--	--	--



# State of Wisconsin / Department of Natural Resources

Tony Evers , Governor

, Secretary

2/5/2025

## Chapter 70.114 - Aids Payment Worksheet For Tax Year 2024(Payment Year 2025) - Payment Due January 31, 2025

1929 of 7093

FILE NO: NA 596 *		DATE OF PURCHASE: 10/24/1995		GRANTOR: FLORENCE COUNTY	
LEGAL DESCRIPTION: T39 R19-E S06 NWSW		PARCEL NO: 10-599-0		CONTROL NO: 75958	
8.43	\$23,042.67	0.98346841	\$22,661.74		
		0	\$0.00	STAT 999999	STATE OF WISCONSIN
		0.00580210	\$131.49	CNTY 19	FLORENCE COUNTY
		0.00149890	\$33.97	MUNI 19010	TOWN OF FLORENCE
		0.00687070	\$155.70	REG 191855	SCH D OF FLORENCE COUNTY
		0.00052090	\$11.80	VTAE 001300	NORTHEAST WISCONSIN VTAE DISTRICT
Parcel Total:			\$332.96		

LEGAL DESCRIPTION: T39 R19-E S06 SWSW		PARCEL NO: 10-600-0		CONTROL NO: 75959	
9.45	\$25,847.21	0.98346841	\$25,419.91		
		0	\$0.00	STAT 999999	STATE OF WISCONSIN
		0.00580210	\$147.49	CNTY 19	FLORENCE COUNTY
		0.00149890	\$38.10	MUNI 19010	TOWN OF FLORENCE
		0.00687070	\$174.65	REG 191855	SCH D OF FLORENCE COUNTY
		0.00052090	\$13.24	VTAE 001300	NORTHEAST WISCONSIN VTAE DISTRICT
Parcel Total:			\$373.48		



State of Wisconsin / Department of Natural Resources

Tony Evers , Governor

, Secretary

2/5/2025

Chapter 70.114 - Aids Payment Worksheet For Tax Year 2024(Payment Year 2025) - Payment Due January 31, 2025

1930 of 7093

LEGAL DESCRIPTION: T39 R19-E S07 SWSW				PARCEL NO: 10-611-0	CONTROL NO: 75960			
9.44	\$25,847.21	0.98346841	\$25,419.91					
				0	\$0.00	STAT	999999	STATE OF WISCONSIN
				0.00580210	\$147.49	CNTY	19	FLORENCE COUNTY
				0.00149890	\$38.10	MUNI	19010	TOWN OF FLORENCE
				0.00687070	\$174.65	REG	191855	SCH D OF FLORENCE COUNTY
				0.00052090	\$13.24	VTAE	001300	NORTHEAST WISCONSIN VTAE DISTRICT
Parcel Total:					\$373.48			

LEGAL DESCRIPTION: T39 R19-E S07 NWSW				PARCEL NO: 10-611-0	CONTROL NO: 75961			
9.56	\$26,150.40	0.98346841	\$25,718.09					
				0	\$0.00	STAT	999999	STATE OF WISCONSIN
				0.00580210	\$149.22	CNTY	19	FLORENCE COUNTY
				0.00149890	\$38.55	MUNI	19010	TOWN OF FLORENCE
				0.00687070	\$176.70	REG	191855	SCH D OF FLORENCE COUNTY
				0.00052090	\$13.40	VTAE	001300	NORTHEAST WISCONSIN VTAE DISTRICT
Parcel Total:					\$377.87			

LEGAL DESCRIPTION: T39 R19-E S07 NWNW				PARCEL NO: 10-609-0	CONTROL NO: 75962			
9.88	\$27,022.08	0.98346841	\$26,575.36					
				0	\$0.00	STAT	999999	STATE OF WISCONSIN
				0.00580210	\$154.19	CNTY	19	FLORENCE COUNTY
				0.00149890	\$39.83	MUNI	19010	TOWN OF FLORENCE
				0.00687070	\$182.59	REG	191855	SCH D OF FLORENCE COUNTY
				0.00052090	\$13.84	VTAE	001300	NORTHEAST WISCONSIN VTAE DISTRICT
Parcel Total:					\$390.45			



# State of Wisconsin / Department of Natural Resources

Tony Evers , Governor

, Secretary

2/5/2025

## Chapter 70.114 - Aids Payment Worksheet For Tax Year 2024(Payment Year 2025) - Payment Due January 31, 2025

1931 of 7093

LEGAL DESCRIPTION: T39 R19-E S07 SWNW				PARCEL NO: 10-610-0				CONTROL NO: 75963			
9.72	\$26,567.29	0.98346841	\$26,128.09								
				0	\$0.00	STAT	999999	STATE OF WISCONSIN			
				0.00580210	\$151.60	CNTY	19	FLORENCE COUNTY			
				0.00149890	\$39.16	MUNI	19010	TOWN OF FLORENCE			
				0.00687070	\$179.52	REG	191855	SCH D OF FLORENCE COUNTY			
				0.00052090	\$13.61	VTAE	001300	NORTHEAST WISCONSIN VTAE DISTRICT			
Parcel Total:					\$383.89						

LEGAL DESCRIPTION: T39 R19-E S18 SWNW				PARCEL NO: 10-810-0				CONTROL NO: 75964			
9.03	\$24,710.23	0.98346841	\$24,301.73								
				0	\$0.00	STAT	999999	STATE OF WISCONSIN			
				0.00580210	\$141.00	CNTY	19	FLORENCE COUNTY			
				0.00149890	\$36.43	MUNI	19010	TOWN OF FLORENCE			
				0.00687070	\$166.97	REG	191855	SCH D OF FLORENCE COUNTY			
				0.00052090	\$12.66	VTAE	001300	NORTHEAST WISCONSIN VTAE DISTRICT			
Parcel Total:					\$357.06						

LEGAL DESCRIPTION: T39 R19-E S18 NWNW				PARCEL NO: 10-809-0				CONTROL NO: 75965			
9.25	\$25,278.72	0.98346841	\$24,860.82								
				0	\$0.00	STAT	999999	STATE OF WISCONSIN			
				0.00580210	\$144.25	CNTY	19	FLORENCE COUNTY			
				0.00149890	\$37.26	MUNI	19010	TOWN OF FLORENCE			
				0.00687070	\$170.81	REG	191855	SCH D OF FLORENCE COUNTY			
				0.00052090	\$12.95	VTAE	001300	NORTHEAST WISCONSIN VTAE DISTRICT			
Parcel Total:					\$365.27						



# State of Wisconsin / Department of Natural Resources

Tony Evers , Governor

, Secretary

2/5/2025

## Chapter 70.114 - Aids Payment Worksheet For Tax Year 2024(Payment Year 2025) - Payment Due January 31, 2025

1932 of 7093

LEGAL DESCRIPTION: T39 R19-E S18 NWSW				PARCEL NO: 10-811-0			CONTROL NO: 75966	
8.81	\$24,103.85	0.98346841	\$23,705.37	0	\$0.00	STAT	999999	STATE OF WISCONSIN
				0.00580210	\$137.54	CNTY	19	FLORENCE COUNTY
				0.00149890	\$35.53	MUNI	19010	TOWN OF FLORENCE
				0.00687070	\$162.87	REG	191855	SCH D OF FLORENCE COUNTY
				0.00052090	\$12.35	VTAE	001300	NORTHEAST WISCONSIN VTAE DISTRICT
Parcel Total:					\$348.29			

LEGAL DESCRIPTION: T39 R19-E S21 NENW				PARCEL NO: 10-839-0			CONTROL NO: 75971	
40	\$108,884.20	0.98346841	\$107,084.17	0	\$0.00	STAT	999999	STATE OF WISCONSIN
				0.00580210	\$621.31	CNTY	19	FLORENCE COUNTY
				0.00149890	\$160.51	MUNI	19010	TOWN OF FLORENCE
				0.00687070	\$735.74	REG	191855	SCH D OF FLORENCE COUNTY
				0.00052090	\$55.78	VTAE	001300	NORTHEAST WISCONSIN VTAE DISTRICT
Parcel Total:					\$1,573.34			

LEGAL DESCRIPTION: T39 R19-E S21 NWNE				PARCEL NO: 10-835-0			CONTROL NO: 75972	
40	\$108,884.20	0.98346841	\$107,084.17	0	\$0.00	STAT	999999	STATE OF WISCONSIN
				0.00580210	\$621.31	CNTY	19	FLORENCE COUNTY
				0.00149890	\$160.51	MUNI	19010	TOWN OF FLORENCE
				0.00687070	\$735.74	REG	191855	SCH D OF FLORENCE COUNTY
				0.00052090	\$55.78	VTAE	001300	NORTHEAST WISCONSIN VTAE DISTRICT
Parcel Total:					\$1,573.34			





# State of Wisconsin / Department of Natural Resources

Tony Evers , Governor

, Secretary

2/5/2025

## Chapter 70.114 - Aids Payment Worksheet For Tax Year 2024(Payment Year 2025) - Payment Due January 31, 2025

1933 of 7093

LEGAL DESCRIPTION: T39 R19-E S18 NESW				PARCEL NO: 10-811-0				CONTROL NO: 75973			
40	\$108,884.20	0.98346841	\$107,084.17								
				0	\$0.00	STAT	999999	STATE OF WISCONSIN			
				0.00580210	\$621.31	CNTY	19	FLORENCE COUNTY			
				0.00149890	\$160.51	MUNI	19010	TOWN OF FLORENCE			
				0.00687070	\$735.74	REG	191855	SCH D OF FLORENCE COUNTY			
				0.00052090	\$55.78	VTAE	001300	NORTHEAST WISCONSIN VTAE DISTRICT			
				Parcel Total:	\$1,573.34						

LEGAL DESCRIPTION: T39 R19-E S18 SENW				PARCEL NO: 10-810-0				CONTROL NO: 75974			
40	\$108,884.20	0.98346841	\$107,084.17								
				0	\$0.00	STAT	999999	STATE OF WISCONSIN			
				0.00580210	\$621.31	CNTY	19	FLORENCE COUNTY			
				0.00149890	\$160.51	MUNI	19010	TOWN OF FLORENCE			
				0.00687070	\$735.74	REG	191855	SCH D OF FLORENCE COUNTY			
				0.00052090	\$55.78	VTAE	001300	NORTHEAST WISCONSIN VTAE DISTRICT			
				Parcel Total:	\$1,573.34						

LEGAL DESCRIPTION: T39 R19-E S18 NENW				PARCEL NO: 10-809-0				CONTROL NO: 75975			
40	\$108,884.20	0.98346841	\$107,084.17								
				0	\$0.00	STAT	999999	STATE OF WISCONSIN			
				0.00580210	\$621.31	CNTY	19	FLORENCE COUNTY			
				0.00149890	\$160.51	MUNI	19010	TOWN OF FLORENCE			
				0.00687070	\$735.74	REG	191855	SCH D OF FLORENCE COUNTY			
				0.00052090	\$55.78	VTAE	001300	NORTHEAST WISCONSIN VTAE DISTRICT			
				Parcel Total:	\$1,573.34						



# State of Wisconsin / Department of Natural Resources

Tony Evers , Governor

, Secretary

2/5/2025

## Chapter 70.114 - Aids Payment Worksheet For Tax Year 2024(Payment Year 2025) - Payment Due January 31, 2025

1934 of 7093

LEGAL DESCRIPTION: T39 R19-E S07 NENW				PARCEL NO: 10-609-0	CONTROL NO: 75976
40	\$108,884.20	0.98346841	\$107,084.17		
		0	\$0.00	STAT 999999	STATE OF WISCONSIN
		0.00580210	\$621.31	CNTY 19	FLORENCE COUNTY
		0.00149890	\$160.51	MUNI 19010	TOWN OF FLORENCE
		0.00687070	\$735.74	REG 191855	SCH D OF FLORENCE COUNTY
		0.00052090	\$55.78	VTAE 001300	NORTHEAST WISCONSIN VTAE DISTRICT
Parcel Total:			\$1,573.34		

LEGAL DESCRIPTION: T39 R19-E S07 SENW				PARCEL NO: 10-610-0	CONTROL NO: 75977
40	\$108,884.20	0.98346841	\$107,084.17		
		0	\$0.00	STAT 999999	STATE OF WISCONSIN
		0.00580210	\$621.31	CNTY 19	FLORENCE COUNTY
		0.00149890	\$160.51	MUNI 19010	TOWN OF FLORENCE
		0.00687070	\$735.74	REG 191855	SCH D OF FLORENCE COUNTY
		0.00052090	\$55.78	VTAE 001300	NORTHEAST WISCONSIN VTAE DISTRICT
Parcel Total:			\$1,573.34		

LEGAL DESCRIPTION: T39 R19-E S07 SESW				PARCEL NO: 10-611-0	CONTROL NO: 75978
40	\$108,884.20	0.98346841	\$107,084.17		
		0	\$0.00	STAT 999999	STATE OF WISCONSIN
		0.00580210	\$621.31	CNTY 19	FLORENCE COUNTY
		0.00149890	\$160.51	MUNI 19010	TOWN OF FLORENCE
		0.00687070	\$735.74	REG 191855	SCH D OF FLORENCE COUNTY
		0.00052090	\$55.78	VTAE 001300	NORTHEAST WISCONSIN VTAE DISTRICT
Parcel Total:			\$1,573.34		



# State of Wisconsin / Department of Natural Resources

Tony Evers , Governor

, Secretary

2/5/2025

## Chapter 70.114 - Aids Payment Worksheet For Tax Year 2024(Payment Year 2025) - Payment Due January 31, 2025

1935 of 7093

LEGAL DESCRIPTION: T39 R19-E S07 NESW	PARCEL NO: 10-611-0	CONTROL NO: 75979
---------------------------------------	---------------------	-------------------

40 \$108,884.20 0.98346841 \$107,084.17

0	\$0.00	STAT	999999	STATE OF WISCONSIN
0.00580210	\$621.31	CNTY	19	FLORENCE COUNTY
0.00149890	\$160.51	MUNI	19010	TOWN OF FLORENCE
0.00687070	\$735.74	REG	191855	SCH D OF FLORENCE COUNTY
0.00052090	\$55.78	VTAE	001300	NORTHEAST WISCONSIN VTAE DISTRICT

Parcel Total: \$1,573.34

LEGAL DESCRIPTION: T39 R19-E S06 NESW	PARCEL NO: 10-599-0	CONTROL NO: 75980
---------------------------------------	---------------------	-------------------

40 \$108,884.20 0.98346841 \$107,084.17

0	\$0.00	STAT	999999	STATE OF WISCONSIN
0.00580210	\$621.31	CNTY	19	FLORENCE COUNTY
0.00149890	\$160.51	MUNI	19010	TOWN OF FLORENCE
0.00687070	\$735.74	REG	191855	SCH D OF FLORENCE COUNTY
0.00052090	\$55.78	VTAE	001300	NORTHEAST WISCONSIN VTAE DISTRICT

Parcel Total: \$1,573.34

LEGAL DESCRIPTION: T39 R19-E S06 SESW	PARCEL NO: 10-600-0	CONTROL NO: 75981
---------------------------------------	---------------------	-------------------

40 \$108,884.20 0.98346841 \$107,084.17

0	\$0.00	STAT	999999	STATE OF WISCONSIN
0.00580210	\$621.31	CNTY	19	FLORENCE COUNTY
0.00149890	\$160.51	MUNI	19010	TOWN OF FLORENCE
0.00687070	\$735.74	REG	191855	SCH D OF FLORENCE COUNTY
0.00052090	\$55.78	VTAE	001300	NORTHEAST WISCONSIN VTAE DISTRICT

Parcel Total: \$1,573.34



# State of Wisconsin / Department of Natural Resources

Tony Evers , Governor

, Secretary

2/5/2025

## Chapter 70.114 - Aids Payment Worksheet For Tax Year 2024(Payment Year 2025) - Payment Due January 31, 2025

1936 of 7093

LEGAL DESCRIPTION: T39 R19-E S07 NENE	PARCEL NO: 10-605-0	CONTROL NO: 75982
---------------------------------------	---------------------	-------------------

40    \$108,884.20    0.98346841    \$107,084.17

0	\$0.00	STAT	999999	STATE OF WISCONSIN
0.00580210	\$621.31	CNTY	19	FLORENCE COUNTY
0.00149890	\$160.51	MUNI	19010	TOWN OF FLORENCE
0.00687070	\$735.74	REG	191855	SCH D OF FLORENCE COUNTY
0.00052090	\$55.78	VTAE	001300	NORTHEAST WISCONSIN VTAE DISTRICT

Parcel Total:                    \$1,573.34

LEGAL DESCRIPTION: T39 R19-E S07 NWNE	PARCEL NO: 10-606-0	CONTROL NO: 75983
---------------------------------------	---------------------	-------------------

40    \$108,884.20    0.98346841    \$107,084.17

0	\$0.00	STAT	999999	STATE OF WISCONSIN
0.00580210	\$621.31	CNTY	19	FLORENCE COUNTY
0.00149890	\$160.51	MUNI	19010	TOWN OF FLORENCE
0.00687070	\$735.74	REG	191855	SCH D OF FLORENCE COUNTY
0.00052090	\$55.78	VTAE	001300	NORTHEAST WISCONSIN VTAE DISTRICT

Parcel Total:                    \$1,573.34

LEGAL DESCRIPTION: T39 R19-E S07 SENE	PARCEL NO: 10-608-0	CONTROL NO: 75984
---------------------------------------	---------------------	-------------------

40    \$108,884.20    0.98346841    \$107,084.17

0	\$0.00	STAT	999999	STATE OF WISCONSIN
0.00580210	\$621.31	CNTY	19	FLORENCE COUNTY
0.00149890	\$160.51	MUNI	19010	TOWN OF FLORENCE
0.00687070	\$735.74	REG	191855	SCH D OF FLORENCE COUNTY
0.00052090	\$55.78	VTAE	001300	NORTHEAST WISCONSIN VTAE DISTRICT

Parcel Total:                    \$1,573.34



# State of Wisconsin / Department of Natural Resources

Tony Evers , Governor

, Secretary

2/5/2025

## Chapter 70.114 - Aids Payment Worksheet For Tax Year 2024(Payment Year 2025) - Payment Due January 31, 2025

1937 of 7093

LEGAL DESCRIPTION: T39 R19-E S07 SWNE				PARCEL NO: 10-607-0	CONTROL NO: 75985			
40	\$108,884.20	0.98346841	\$107,084.17	0	\$0.00	STAT	999999	STATE OF WISCONSIN
				0.00580210	\$621.31	CNTY	19	FLORENCE COUNTY
				0.00149890	\$160.51	MUNI	19010	TOWN OF FLORENCE
				0.00687070	\$735.74	REG	191855	SCH D OF FLORENCE COUNTY
				0.00052090	\$55.78	VTAE	001300	NORTHEAST WISCONSIN VTAE DISTRICT
Parcel Total:				\$1,573.34				

LEGAL DESCRIPTION: T39 R19-E S07 SWSE				PARCEL NO: 10-611-0	CONTROL NO: 75986			
40	\$108,884.20	0.98346841	\$107,084.17	0	\$0.00	STAT	999999	STATE OF WISCONSIN
				0.00580210	\$621.31	CNTY	19	FLORENCE COUNTY
				0.00149890	\$160.51	MUNI	19010	TOWN OF FLORENCE
				0.00687070	\$735.74	REG	191855	SCH D OF FLORENCE COUNTY
				0.00052090	\$55.78	VTAE	001300	NORTHEAST WISCONSIN VTAE DISTRICT
Parcel Total:				\$1,573.34				

LEGAL DESCRIPTION: T39 R19-E S07 SESE				PARCEL NO: 10-611-0	CONTROL NO: 75987			
40	\$108,884.20	0.98346841	\$107,084.17	0	\$0.00	STAT	999999	STATE OF WISCONSIN
				0.00580210	\$621.31	CNTY	19	FLORENCE COUNTY
				0.00149890	\$160.51	MUNI	19010	TOWN OF FLORENCE
				0.00687070	\$735.74	REG	191855	SCH D OF FLORENCE COUNTY
				0.00052090	\$55.78	VTAE	001300	NORTHEAST WISCONSIN VTAE DISTRICT
Parcel Total:				\$1,573.34				



# State of Wisconsin / Department of Natural Resources

Tony Evers , Governor

, Secretary

2/5/2025

## Chapter 70.114 - Aids Payment Worksheet For Tax Year 2024(Payment Year 2025) - Payment Due January 31, 2025

1938 of 7093

LEGAL DESCRIPTION: T39 R19-E S07 NESE	PARCEL NO: 10-611-0	CONTROL NO: 75988
---------------------------------------	---------------------	-------------------

40 \$108,884.20 0.98346841 \$107,084.17

0	\$0.00	STAT	999999	STATE OF WISCONSIN
0.00580210	\$621.31	CNTY	19	FLORENCE COUNTY
0.00149890	\$160.51	MUNI	19010	TOWN OF FLORENCE
0.00687070	\$735.74	REG	191855	SCH D OF FLORENCE COUNTY
0.00052090	\$55.78	VTAE	001300	NORTHEAST WISCONSIN VTAE DISTRICT

Parcel Total: \$1,573.34

LEGAL DESCRIPTION: T39 R19-E S07 NWSE	PARCEL NO: 10-611-0	CONTROL NO: 75989
---------------------------------------	---------------------	-------------------

40 \$108,884.20 0.98346841 \$107,084.17

0	\$0.00	STAT	999999	STATE OF WISCONSIN
0.00580210	\$621.31	CNTY	19	FLORENCE COUNTY
0.00149890	\$160.51	MUNI	19010	TOWN OF FLORENCE
0.00687070	\$735.74	REG	191855	SCH D OF FLORENCE COUNTY
0.00052090	\$55.78	VTAE	001300	NORTHEAST WISCONSIN VTAE DISTRICT

Parcel Total: \$1,573.34

LEGAL DESCRIPTION: T39 R19-E S08 SESW	PARCEL NO: 10-623-0	CONTROL NO: 75990
---------------------------------------	---------------------	-------------------

40 \$108,884.20 0.98346841 \$107,084.17

0	\$0.00	STAT	999999	STATE OF WISCONSIN
0.00580210	\$621.31	CNTY	19	FLORENCE COUNTY
0.00149890	\$160.51	MUNI	19010	TOWN OF FLORENCE
0.00687070	\$735.74	REG	191855	SCH D OF FLORENCE COUNTY
0.00052090	\$55.78	VTAE	001300	NORTHEAST WISCONSIN VTAE DISTRICT

Parcel Total: \$1,573.34



# State of Wisconsin / Department of Natural Resources

Tony Evers , Governor

, Secretary

2/5/2025

## Chapter 70.114 - Aids Payment Worksheet For Tax Year 2024(Payment Year 2025) - Payment Due January 31, 2025

1939 of 7093

LEGAL DESCRIPTION: T39 R19-E S08 SWSW	PARCEL NO: 10-622-0	CONTROL NO: 75991
---------------------------------------	---------------------	-------------------

40    \$108,884.20    0.98346841    \$107,084.17

0	\$0.00	STAT	999999	STATE OF WISCONSIN
0.00580210	\$621.31	CNTY	19	FLORENCE COUNTY
0.00149890	\$160.51	MUNI	19010	TOWN OF FLORENCE
0.00687070	\$735.74	REG	191855	SCH D OF FLORENCE COUNTY
0.00052090	\$55.78	VTAE	001300	NORTHEAST WISCONSIN VTAE DISTRICT

Parcel Total:                    \$1,573.34

LEGAL DESCRIPTION: T39 R19-E S10 SWSW	PARCEL NO: 10-670-0	CONTROL NO: 75992
---------------------------------------	---------------------	-------------------

40    \$108,884.20    0.98346841    \$107,084.17

0	\$0.00	STAT	999999	STATE OF WISCONSIN
0.00580210	\$621.31	CNTY	19	FLORENCE COUNTY
0.00149890	\$160.51	MUNI	19010	TOWN OF FLORENCE
0.00687070	\$735.74	REG	191855	SCH D OF FLORENCE COUNTY
0.00052090	\$55.78	VTAE	001300	NORTHEAST WISCONSIN VTAE DISTRICT

Parcel Total:                    \$1,573.34

LEGAL DESCRIPTION: T39 R19-E S10 SWSE	PARCEL NO: 10-674-0	CONTROL NO: 75993
---------------------------------------	---------------------	-------------------

40    \$108,884.20    0.98346841    \$107,084.17

0	\$0.00	STAT	999999	STATE OF WISCONSIN
0.00580210	\$621.31	CNTY	19	FLORENCE COUNTY
0.00149890	\$160.51	MUNI	19010	TOWN OF FLORENCE
0.00687070	\$735.74	REG	191855	SCH D OF FLORENCE COUNTY
0.00052090	\$55.78	VTAE	001300	NORTHEAST WISCONSIN VTAE DISTRICT

Parcel Total:                    \$1,573.34



# State of Wisconsin / Department of Natural Resources

Tony Evers , Governor

, Secretary

2/5/2025

## Chapter 70.114 - Aids Payment Worksheet For Tax Year 2024(Payment Year 2025) - Payment Due January 31, 2025

1940 of 7093

LEGAL DESCRIPTION: T39 R19-E S10 SESW	PARCEL NO: 10-671-0	CONTROL NO: 75994
---------------------------------------	---------------------	-------------------

40    \$108,884.20    0.98346841    \$107,084.17

0	\$0.00	STAT	999999	STATE OF WISCONSIN
0.00580210	\$621.31	CNTY	19	FLORENCE COUNTY
0.00149890	\$160.51	MUNI	19010	TOWN OF FLORENCE
0.00687070	\$735.74	REG	191855	SCH D OF FLORENCE COUNTY
0.00052090	\$55.78	VTAE	001300	NORTHEAST WISCONSIN VTAE DISTRICT

Parcel Total:                    \$1,573.34

LEGAL DESCRIPTION: T39 R19-E S15 SENW	PARCEL NO: 10-726-0	CONTROL NO: 75995
---------------------------------------	---------------------	-------------------

40    \$108,884.20    0.98346841    \$107,084.17

0	\$0.00	STAT	999999	STATE OF WISCONSIN
0.00580210	\$621.31	CNTY	19	FLORENCE COUNTY
0.00149890	\$160.51	MUNI	19010	TOWN OF FLORENCE
0.00687070	\$735.74	REG	191855	SCH D OF FLORENCE COUNTY
0.00052090	\$55.78	VTAE	001300	NORTHEAST WISCONSIN VTAE DISTRICT

Parcel Total:                    \$1,573.34

LEGAL DESCRIPTION: T39 R19-E S15 NENW	PARCEL NO: 10-723-0	CONTROL NO: 75996
---------------------------------------	---------------------	-------------------

40    \$108,884.20    0.98346841    \$107,084.17

0	\$0.00	STAT	999999	STATE OF WISCONSIN
0.00580210	\$621.31	CNTY	19	FLORENCE COUNTY
0.00149890	\$160.51	MUNI	19010	TOWN OF FLORENCE
0.00687070	\$735.74	REG	191855	SCH D OF FLORENCE COUNTY
0.00052090	\$55.78	VTAE	001300	NORTHEAST WISCONSIN VTAE DISTRICT

Parcel Total:                    \$1,573.34





# State of Wisconsin / Department of Natural Resources

Tony Evers , Governor

, Secretary

2/5/2025

## Chapter 70.114 - Aids Payment Worksheet For Tax Year 2024(Payment Year 2025) - Payment Due January 31, 2025

1941 of 7093

LEGAL DESCRIPTION: T39 R19-E S15 NWNW				PARCEL NO: 10-724-0				CONTROL NO: 75997	
40	\$108,884.20	0.98346841	\$107,084.17						
				0	\$0.00	STAT	999999	STATE OF WISCONSIN	
				0.00580210	\$621.31	CNTY	19	FLORENCE COUNTY	
				0.00149890	\$160.51	MUNI	19010	TOWN OF FLORENCE	
				0.00687070	\$735.74	REG	191855	SCH D OF FLORENCE COUNTY	
				0.00052090	\$55.78	VTAE	001300	NORTHEAST WISCONSIN VTAE DISTRICT	
Parcel Total:					\$1,573.34				

LEGAL DESCRIPTION: T39 R19-E S15 SWNW				PARCEL NO: 10-725-0				CONTROL NO: 75998	
40	\$108,884.20	0.98346841	\$107,084.17						
				0	\$0.00	STAT	999999	STATE OF WISCONSIN	
				0.00580210	\$621.31	CNTY	19	FLORENCE COUNTY	
				0.00149890	\$160.51	MUNI	19010	TOWN OF FLORENCE	
				0.00687070	\$735.74	REG	191855	SCH D OF FLORENCE COUNTY	
				0.00052090	\$55.78	VTAE	001300	NORTHEAST WISCONSIN VTAE DISTRICT	
Parcel Total:					\$1,573.34				

LEGAL DESCRIPTION: T39 R19-E S15 SWNE				PARCEL NO: 10-721-0				CONTROL NO: 75999	
40	\$108,884.20	0.98346841	\$107,084.17						
				0	\$0.00	STAT	999999	STATE OF WISCONSIN	
				0.00580210	\$621.31	CNTY	19	FLORENCE COUNTY	
				0.00149890	\$160.51	MUNI	19010	TOWN OF FLORENCE	
				0.00687070	\$735.74	REG	191855	SCH D OF FLORENCE COUNTY	
				0.00052090	\$55.78	VTAE	001300	NORTHEAST WISCONSIN VTAE DISTRICT	
Parcel Total:					\$1,573.34				



# State of Wisconsin / Department of Natural Resources

Tony Evers , Governor

, Secretary

2/5/2025

## Chapter 70.114 - Aids Payment Worksheet For Tax Year 2024(Payment Year 2025) - Payment Due January 31, 2025

1942 of 7093

LEGAL DESCRIPTION: T39 R19-E S15 NWNE	PARCEL NO: 10-720-0	CONTROL NO: 76000
---------------------------------------	---------------------	-------------------

40 \$108,884.20 0.98346841 \$107,084.17

0	\$0.00	STAT	999999	STATE OF WISCONSIN
0.00580210	\$621.31	CNTY	19	FLORENCE COUNTY
0.00149890	\$160.51	MUNI	19010	TOWN OF FLORENCE
0.00687070	\$735.74	REG	191855	SCH D OF FLORENCE COUNTY
0.00052090	\$55.78	VTAE	001300	NORTHEAST WISCONSIN VTAE DISTRICT

Parcel Total: \$1,573.34

LEGAL DESCRIPTION: T39 R19-E S15 NWSE	PARCEL NO: 10-730-0	CONTROL NO: 76001
---------------------------------------	---------------------	-------------------

40 \$108,884.20 0.98346841 \$107,084.17

0	\$0.00	STAT	999999	STATE OF WISCONSIN
0.00580210	\$621.31	CNTY	19	FLORENCE COUNTY
0.00149890	\$160.51	MUNI	19010	TOWN OF FLORENCE
0.00687070	\$735.74	REG	191855	SCH D OF FLORENCE COUNTY
0.00052090	\$55.78	VTAE	001300	NORTHEAST WISCONSIN VTAE DISTRICT

Parcel Total: \$1,573.34

LEGAL DESCRIPTION: T39 R19-E S15 NWSW	PARCEL NO: 10-727-0	CONTROL NO: 76002
---------------------------------------	---------------------	-------------------

40 \$108,884.20 0.98346841 \$107,084.17

0	\$0.00	STAT	999999	STATE OF WISCONSIN
0.00580210	\$621.31	CNTY	19	FLORENCE COUNTY
0.00149890	\$160.51	MUNI	19010	TOWN OF FLORENCE
0.00687070	\$735.74	REG	191855	SCH D OF FLORENCE COUNTY
0.00052090	\$55.78	VTAE	001300	NORTHEAST WISCONSIN VTAE DISTRICT

Parcel Total: \$1,573.34



# State of Wisconsin / Department of Natural Resources

Tony Evers , Governor

, Secretary

2/5/2025

## Chapter 70.114 - Aids Payment Worksheet For Tax Year 2024(Payment Year 2025) - Payment Due January 31, 2025

1943 of 7093

LEGAL DESCRIPTION: T39 R19-E S15 SWSW      PARCEL NO: 10-727-0      CONTROL NO: 76003

40    \$108,884.20    0.98346841    \$107,084.17

0	\$0.00	STAT	999999	STATE OF WISCONSIN
0.00580210	\$621.31	CNTY	19	FLORENCE COUNTY
0.00149890	\$160.51	MUNI	19010	TOWN OF FLORENCE
0.00687070	\$735.74	REG	191855	SCH D OF FLORENCE COUNTY
0.00052090	\$55.78	VTAE	001300	NORTHEAST WISCONSIN VTAE DISTRICT

Parcel Total:      \$1,573.34

LEGAL DESCRIPTION: T39 R19-E S15 NESW      PARCEL NO: 10-727-0      CONTROL NO: 76004

40    \$108,884.20    0.98346841    \$107,084.17

0	\$0.00	STAT	999999	STATE OF WISCONSIN
0.00580210	\$621.31	CNTY	19	FLORENCE COUNTY
0.00149890	\$160.51	MUNI	19010	TOWN OF FLORENCE
0.00687070	\$735.74	REG	191855	SCH D OF FLORENCE COUNTY
0.00052090	\$55.78	VTAE	001300	NORTHEAST WISCONSIN VTAE DISTRICT

Parcel Total:      \$1,573.34

LEGAL DESCRIPTION: T39 R19-E S16 NESE      PARCEL NO: 10-749-0      CONTROL NO: 76005

40    \$108,884.20    0.98346841    \$107,084.17

0	\$0.00	STAT	999999	STATE OF WISCONSIN
0.00580210	\$621.31	CNTY	19	FLORENCE COUNTY
0.00149890	\$160.51	MUNI	19010	TOWN OF FLORENCE
0.00687070	\$735.74	REG	191855	SCH D OF FLORENCE COUNTY
0.00052090	\$55.78	VTAE	001300	NORTHEAST WISCONSIN VTAE DISTRICT

Parcel Total:      \$1,573.34



# State of Wisconsin / Department of Natural Resources

Tony Evers , Governor

, Secretary

2/5/2025

## Chapter 70.114 - Aids Payment Worksheet For Tax Year 2024(Payment Year 2025) - Payment Due January 31, 2025

1944 of 7093

LEGAL DESCRIPTION: T39 R19-E S16 NWSE				PARCEL NO: 10-750-0				CONTROL NO: 76006			
40	\$108,884.20	0.98346841	\$107,084.17								
				0	\$0.00	STAT	999999	STATE OF WISCONSIN			
				0.00580210	\$621.31	CNTY	19	FLORENCE COUNTY			
				0.00149890	\$160.51	MUNI	19010	TOWN OF FLORENCE			
				0.00687070	\$735.74	REG	191855	SCH D OF FLORENCE COUNTY			
				0.00052090	\$55.78	VTAE	001300	NORTHEAST WISCONSIN VTAE DISTRICT			
				Parcel Total:	\$1,573.34						

LEGAL DESCRIPTION: T39 R19-E S16 SWSE				PARCEL NO: 10-751-0				CONTROL NO: 76007			
40	\$108,884.20	0.98346841	\$107,084.17								
				0	\$0.00	STAT	999999	STATE OF WISCONSIN			
				0.00580210	\$621.31	CNTY	19	FLORENCE COUNTY			
				0.00149890	\$160.51	MUNI	19010	TOWN OF FLORENCE			
				0.00687070	\$735.74	REG	191855	SCH D OF FLORENCE COUNTY			
				0.00052090	\$55.78	VTAE	001300	NORTHEAST WISCONSIN VTAE DISTRICT			
				Parcel Total:	\$1,573.34						

LEGAL DESCRIPTION: T39 R19-E S17 SWNW				PARCEL NO: 10-780-0				CONTROL NO: 76008			
40	\$108,884.20	0.98346841	\$107,084.17								
				0	\$0.00	STAT	999999	STATE OF WISCONSIN			
				0.00580210	\$621.31	CNTY	19	FLORENCE COUNTY			
				0.00149890	\$160.51	MUNI	19010	TOWN OF FLORENCE			
				0.00687070	\$735.74	REG	191855	SCH D OF FLORENCE COUNTY			
				0.00052090	\$55.78	VTAE	001300	NORTHEAST WISCONSIN VTAE DISTRICT			
				Parcel Total:	\$1,573.34						



# State of Wisconsin / Department of Natural Resources

Tony Evers , Governor

, Secretary

2/5/2025

## Chapter 70.114 - Aids Payment Worksheet For Tax Year 2024(Payment Year 2025) - Payment Due January 31, 2025

1945 of 7093

LEGAL DESCRIPTION: T39 R19-E S17 NWNW	PARCEL NO: 10-799-0	CONTROL NO: 76009
---------------------------------------	---------------------	-------------------

40    \$108,884.20    0.98346841    \$107,084.17

0	\$0.00	STAT	999999	STATE OF WISCONSIN
0.00580210	\$621.31	CNTY	19	FLORENCE COUNTY
0.00149890	\$160.51	MUNI	19010	TOWN OF FLORENCE
0.00687070	\$735.74	REG	191855	SCH D OF FLORENCE COUNTY
0.00052090	\$55.78	VTAE	001300	NORTHEAST WISCONSIN VTAE DISTRICT

Parcel Total:                    \$1,573.34

LEGAL DESCRIPTION: T39 R19-E S17 NWSW	PARCEL NO: 10-782-0	CONTROL NO: 76010
---------------------------------------	---------------------	-------------------

40    \$108,884.20    0.98346841    \$107,084.17

0	\$0.00	STAT	999999	STATE OF WISCONSIN
0.00580210	\$621.31	CNTY	19	FLORENCE COUNTY
0.00149890	\$160.51	MUNI	19010	TOWN OF FLORENCE
0.00687070	\$735.74	REG	191855	SCH D OF FLORENCE COUNTY
0.00052090	\$55.78	VTAE	001300	NORTHEAST WISCONSIN VTAE DISTRICT

Parcel Total:                    \$1,573.34

LEGAL DESCRIPTION: T39 R19-E S17 SWSW	PARCEL NO: 10-783-0	CONTROL NO: 76011
---------------------------------------	---------------------	-------------------

40    \$108,884.20    0.98346841    \$107,084.17

0	\$0.00	STAT	999999	STATE OF WISCONSIN
0.00580210	\$621.31	CNTY	19	FLORENCE COUNTY
0.00149890	\$160.51	MUNI	19010	TOWN OF FLORENCE
0.00687070	\$735.74	REG	191855	SCH D OF FLORENCE COUNTY
0.00052090	\$55.78	VTAE	001300	NORTHEAST WISCONSIN VTAE DISTRICT

Parcel Total:                    \$1,573.34



# State of Wisconsin / Department of Natural Resources

Tony Evers , Governor

, Secretary

2/5/2025

## Chapter 70.114 - Aids Payment Worksheet For Tax Year 2024(Payment Year 2025) - Payment Due January 31, 2025

1946 of 7093

LEGAL DESCRIPTION: T39 R19-E S17 SESW				PARCEL NO: 10-784-0				CONTROL NO: 76012	
40	\$108,884.20	0.98346841	\$107,084.17						
				0	\$0.00	STAT	999999	STATE OF WISCONSIN	
				0.00580210	\$621.31	CNTY	19	FLORENCE COUNTY	
				0.00149890	\$160.51	MUNI	19010	TOWN OF FLORENCE	
				0.00687070	\$735.74	REG	191855	SCH D OF FLORENCE COUNTY	
				0.00052090	\$55.78	VTAE	001300	NORTHEAST WISCONSIN VTAE DISTRICT	
Parcel Total:					\$1,573.34				

LEGAL DESCRIPTION: T39 R19-E S17 NESW				PARCEL NO: 10-781-0				CONTROL NO: 76013	
40	\$108,884.20	0.98346841	\$107,084.17						
				0	\$0.00	STAT	999999	STATE OF WISCONSIN	
				0.00580210	\$621.31	CNTY	19	FLORENCE COUNTY	
				0.00149890	\$160.51	MUNI	19010	TOWN OF FLORENCE	
				0.00687070	\$735.74	REG	191855	SCH D OF FLORENCE COUNTY	
				0.00052090	\$55.78	VTAE	001300	NORTHEAST WISCONSIN VTAE DISTRICT	
Parcel Total:					\$1,573.34				

LEGAL DESCRIPTION: T39 R19-E S18 NENE				PARCEL NO: 10-808-0				CONTROL NO: 76014	
40	\$108,884.20	0.98346841	\$107,084.17						
				0	\$0.00	STAT	999999	STATE OF WISCONSIN	
				0.00580210	\$621.31	CNTY	19	FLORENCE COUNTY	
				0.00149890	\$160.51	MUNI	19010	TOWN OF FLORENCE	
				0.00687070	\$735.74	REG	191855	SCH D OF FLORENCE COUNTY	
				0.00052090	\$55.78	VTAE	001300	NORTHEAST WISCONSIN VTAE DISTRICT	
Parcel Total:					\$1,573.34				



**State of Wisconsin / Department of Natural Resources**

Tony Evers , Governor

, Secretary

2/5/2025

**Chapter 70.114 - Aids Payment Worksheet For Tax Year 2024(Payment Year 2025) - Payment Due  
January 31, 2025**

1947 of 7093

LEGAL DESCRIPTION: T39 R19-E S18 NWNE	PARCEL NO: 10-808-0	CONTROL NO: 76015
---------------------------------------	---------------------	-------------------

40    \$108,884.20    0.98346841    \$107,084.17

0	\$0.00	STAT	999999	STATE OF WISCONSIN
0.00580210	\$621.31	CNTY	19	FLORENCE COUNTY
0.00149890	\$160.51	MUNI	19010	TOWN OF FLORENCE
0.00687070	\$735.74	REG	191855	SCH D OF FLORENCE COUNTY
0.00052090	\$55.78	VTAE	001300	NORTHEAST WISCONSIN VTAE DISTRICT

Parcel Total:                    \$1,573.34

LEGAL DESCRIPTION: T39 R19-E S18 SWNE	PARCEL NO: 10-808-0	CONTROL NO: 76016
---------------------------------------	---------------------	-------------------

40    \$108,884.20    0.98346841    \$107,084.17

0	\$0.00	STAT	999999	STATE OF WISCONSIN
0.00580210	\$621.31	CNTY	19	FLORENCE COUNTY
0.00149890	\$160.51	MUNI	19010	TOWN OF FLORENCE
0.00687070	\$735.74	REG	191855	SCH D OF FLORENCE COUNTY
0.00052090	\$55.78	VTAE	001300	NORTHEAST WISCONSIN VTAE DISTRICT

Parcel Total:                    \$1,573.34

LEGAL DESCRIPTION: T39 R19-E S18 SENE	PARCEL NO: 10-808-0	CONTROL NO: 76017
---------------------------------------	---------------------	-------------------

40    \$108,884.20    0.98346841    \$107,084.17

0	\$0.00	STAT	999999	STATE OF WISCONSIN
0.00580210	\$621.31	CNTY	19	FLORENCE COUNTY
0.00149890	\$160.51	MUNI	19010	TOWN OF FLORENCE
0.00687070	\$735.74	REG	191855	SCH D OF FLORENCE COUNTY
0.00052090	\$55.78	VTAE	001300	NORTHEAST WISCONSIN VTAE DISTRICT

Parcel Total:                    \$1,573.34



# State of Wisconsin / Department of Natural Resources

Tony Evers , Governor

, Secretary

2/5/2025

## Chapter 70.114 - Aids Payment Worksheet For Tax Year 2024(Payment Year 2025) - Payment Due January 31, 2025

1948 of 7093

LEGAL DESCRIPTION: T39 R19-E S18 SESE	PARCEL NO: 10-816	CONTROL NO: 76018
---------------------------------------	-------------------	-------------------

40 \$108,884.20 0.98346841 \$107,084.17

0	\$0.00	STAT	999999	STATE OF WISCONSIN
0.00580210	\$621.31	CNTY	19	FLORENCE COUNTY
0.00149890	\$160.51	MUNI	19010	TOWN OF FLORENCE
0.00687070	\$735.74	REG	191855	SCH D OF FLORENCE COUNTY
0.00052090	\$55.78	VTAE	001300	NORTHEAST WISCONSIN VTAE DISTRICT

Parcel Total: \$1,573.34

LEGAL DESCRIPTION: T39 R19-E S18 NESE	PARCEL NO: 10-813-0	CONTROL NO: 76019
---------------------------------------	---------------------	-------------------

40 \$108,884.20 0.98346841 \$107,084.17

0	\$0.00	STAT	999999	STATE OF WISCONSIN
0.00580210	\$621.31	CNTY	19	FLORENCE COUNTY
0.00149890	\$160.51	MUNI	19010	TOWN OF FLORENCE
0.00687070	\$735.74	REG	191855	SCH D OF FLORENCE COUNTY
0.00052090	\$55.78	VTAE	001300	NORTHEAST WISCONSIN VTAE DISTRICT

Parcel Total: \$1,573.34

LEGAL DESCRIPTION: T39 R19-E S18 NWSE	PARCEL NO: 10-813-0	CONTROL NO: 76020
---------------------------------------	---------------------	-------------------

40 \$108,884.20 0.98346841 \$107,084.17

0	\$0.00	STAT	999999	STATE OF WISCONSIN
0.00580210	\$621.31	CNTY	19	FLORENCE COUNTY
0.00149890	\$160.51	MUNI	19010	TOWN OF FLORENCE
0.00687070	\$735.74	REG	191855	SCH D OF FLORENCE COUNTY
0.00052090	\$55.78	VTAE	001300	NORTHEAST WISCONSIN VTAE DISTRICT

Parcel Total: \$1,573.34





# State of Wisconsin / Department of Natural Resources

Tony Evers , Governor

, Secretary

2/5/2025

## Chapter 70.114 - Aids Payment Worksheet For Tax Year 2024(Payment Year 2025) - Payment Due January 31, 2025

1949 of 7093

LEGAL DESCRIPTION: T39 R19-E S21 SWNE	PARCEL NO: 10-836-0	CONTROL NO: 76023
---------------------------------------	---------------------	-------------------

40 \$108,884.20 0.98346841 \$107,084.17

0	\$0.00	STAT	999999	STATE OF WISCONSIN
0.00580210	\$621.31	CNTY	19	FLORENCE COUNTY
0.00149890	\$160.51	MUNI	19010	TOWN OF FLORENCE
0.00687070	\$735.74	REG	191855	SCH D OF FLORENCE COUNTY
0.00052090	\$55.78	VTAE	001300	NORTHEAST WISCONSIN VTAE DISTRICT

Parcel Total: \$1,573.34

LEGAL DESCRIPTION: T39 R19-E S21 NWSE	PARCEL NO: 10-845-0	CONTROL NO: 76024
---------------------------------------	---------------------	-------------------

40 \$108,884.20 0.98346841 \$107,084.17

0	\$0.00	STAT	999999	STATE OF WISCONSIN
0.00580210	\$621.31	CNTY	19	FLORENCE COUNTY
0.00149890	\$160.51	MUNI	19010	TOWN OF FLORENCE
0.00687070	\$735.74	REG	191855	SCH D OF FLORENCE COUNTY
0.00052090	\$55.78	VTAE	001300	NORTHEAST WISCONSIN VTAE DISTRICT

Parcel Total: \$1,573.34

LEGAL DESCRIPTION: T39 R19-E S21 NESE	PARCEL NO: 10-844-0	CONTROL NO: 76025
---------------------------------------	---------------------	-------------------

40 \$108,884.20 0.98346841 \$107,084.17

0	\$0.00	STAT	999999	STATE OF WISCONSIN
0.00580210	\$621.31	CNTY	19	FLORENCE COUNTY
0.00149890	\$160.51	MUNI	19010	TOWN OF FLORENCE
0.00687070	\$735.74	REG	191855	SCH D OF FLORENCE COUNTY
0.00052090	\$55.78	VTAE	001300	NORTHEAST WISCONSIN VTAE DISTRICT

Parcel Total: \$1,573.34



# State of Wisconsin / Department of Natural Resources

Tony Evers , Governor

, Secretary

2/5/2025

## Chapter 70.114 - Aids Payment Worksheet For Tax Year 2024(Payment Year 2025) - Payment Due January 31, 2025

1950 of 7093

File Number Total: \$86,689.77

FILE NO: NA 611 \*

DATE OF PURCHASE: 03/21/1996

GRANTOR: GEORGE M BODELIN ESTATE

LEGAL DESCRIPTION: T39 R19-E S03 PT OF SWSW

PARCEL NO: 010-505-0000

CONTROL NO: 76280

31.79 \$72,624.43 0.98346841 \$71,423.83

0 \$0.00 STAT 999999 STATE OF WISCONSIN

0.00580210 \$414.41 CNTY 19 FLORENCE COUNTY

0.00149890 \$107.06 MUNI 19010 TOWN OF FLORENCE

0.00687070 \$490.73 REG 191855 SCH D OF FLORENCE COUNTY

0.00052090 \$37.20 VTAE 001300 NORTHEAST WISCONSIN VTAE DISTRICT

Parcel Total: \$1,049.40

LEGAL DESCRIPTION: T39 R19-E S09 PT OF SENE

PARCEL NO: 010-642-0000

CONTROL NO: 76281

30 \$52,941.17 0.98346841 \$52,065.97

0 \$0.00 STAT 999999 STATE OF WISCONSIN

0.00580210 \$302.09 CNTY 19 FLORENCE COUNTY

0.00149890 \$78.04 MUNI 19010 TOWN OF FLORENCE

0.00687070 \$357.73 REG 191855 SCH D OF FLORENCE COUNTY

0.00052090 \$27.12 VTAE 001300 NORTHEAST WISCONSIN VTAE DISTRICT

Parcel Total: \$764.98



State of Wisconsin / Department of Natural Resources

Tony Evers , Governor

, Secretary

2/5/2025

Chapter 70.114 - Aids Payment Worksheet For Tax Year 2024(Payment Year 2025) - Payment Due January 31, 2025

1951 of 7093

LEGAL DESCRIPTION: T39 R19-E S09 SESE PARCEL NO: 010-654-0000 CONTROL NO: 76282

40 \$83,484.15 0.98346841 \$82,104.03

0 \$0.00 STAT 999999 STATE OF WISCONSIN
0.00580210 \$476.38 CNTY 19 FLORENCE COUNTY
0.00149890 \$123.07 MUNI 19010 TOWN OF FLORENCE
0.00687070 \$564.11 REG 191855 SCH D OF FLORENCE COUNTY
0.00052090 \$42.77 VTAE 001300 NORTHEAST WISCONSIN VTAE DISTRICT

Parcel Total: \$1,206.33

LEGAL DESCRIPTION: T39 R19-E S09 NESE PARCEL NO: 010-651-0000 CONTROL NO: 76283

40 \$78,054.29 0.98346841 \$76,763.93

0 \$0.00 STAT 999999 STATE OF WISCONSIN
0.00580210 \$445.39 CNTY 19 FLORENCE COUNTY
0.00149890 \$115.06 MUNI 19010 TOWN OF FLORENCE
0.00687070 \$527.42 REG 191855 SCH D OF FLORENCE COUNTY
0.00052090 \$39.98 VTAE 001300 NORTHEAST WISCONSIN VTAE DISTRICT

Parcel Total: \$1,127.85

LEGAL DESCRIPTION: T39 R19-E S10 PT OF NWNW PARCEL NO: 010-665-0000 CONTROL NO: 76284

33.85 \$73,981.89 0.98346841 \$72,758.85

0 \$0.00 STAT 999999 STATE OF WISCONSIN
0.00580210 \$422.16 CNTY 19 FLORENCE COUNTY
0.00149890 \$109.06 MUNI 19010 TOWN OF FLORENCE
0.00687070 \$499.90 REG 191855 SCH D OF FLORENCE COUNTY
0.00052090 \$37.90 VTAE 001300 NORTHEAST WISCONSIN VTAE DISTRICT

Parcel Total: \$1,069.02



# State of Wisconsin / Department of Natural Resources

Tony Evers , Governor

, Secretary

2/5/2025

## Chapter 70.114 - Aids Payment Worksheet For Tax Year 2024(Payment Year 2025) - Payment Due January 31, 2025

1952 of 7093

LEGAL DESCRIPTION: T39 R19-E S10 SWNW	PARCEL NO: 010-666-0000	CONTROL NO: 76285
---------------------------------------	-------------------------	-------------------

40	\$70,588.23	0.98346841	\$69,421.29	
----	-------------	------------	-------------	--

	0	\$0.00	STAT	999999	STATE OF WISCONSIN
	0.00580210	\$402.79	CNTY	19	FLORENCE COUNTY
	0.00149890	\$104.06	MUNI	19010	TOWN OF FLORENCE
	0.00687070	\$476.97	REG	191855	SCH D OF FLORENCE COUNTY
	0.00052090	\$36.16	VTAE	001300	NORTHEAST WISCONSIN VTAE DISTRICT

Parcel Total:	\$1,019.98
---------------	------------

LEGAL DESCRIPTION: T39 R19-E S16 PT OF NENE	PARCEL NO: 010-738-0000	CONTROL NO: 76286
---	-------------------------	-------------------

26	\$52,941.17	0.98346841	\$52,065.97	
----	-------------	------------	-------------	--

	0	\$0.00	STAT	999999	STATE OF WISCONSIN
	0.00580210	\$302.09	CNTY	19	FLORENCE COUNTY
	0.00149890	\$78.04	MUNI	19010	TOWN OF FLORENCE
	0.00687070	\$357.73	REG	191855	SCH D OF FLORENCE COUNTY
	0.00052090	\$27.12	VTAE	001300	NORTHEAST WISCONSIN VTAE DISTRICT

Parcel Total:	\$764.98
---------------	----------

LEGAL DESCRIPTION: T39 R19-E S16 PT OF NWNE	PARCEL NO: 010-739-0000	CONTROL NO: 76287
---	-------------------------	-------------------

5	\$19,683.26	0.98346841	\$19,357.86	
---	-------------	------------	-------------	--

	0	\$0.00	STAT	999999	STATE OF WISCONSIN
	0.00580210	\$112.32	CNTY	19	FLORENCE COUNTY
	0.00149890	\$29.02	MUNI	19010	TOWN OF FLORENCE
	0.00687070	\$133.00	REG	191855	SCH D OF FLORENCE COUNTY
	0.00052090	\$10.08	VTAE	001300	NORTHEAST WISCONSIN VTAE DISTRICT

Parcel Total:	\$284.42
---------------	----------



# State of Wisconsin / Department of Natural Resources

Tony Evers , Governor

, Secretary

2/5/2025

## Chapter 70.114 - Aids Payment Worksheet For Tax Year 2024(Payment Year 2025) - Payment Due January 31, 2025

1953 of 7093

LEGAL DESCRIPTION: T39 R19-E S16 PT OF SWNE	PARCEL NO: 010-740-0000	CONTROL NO: 76288
---	-------------------------	-------------------

12     \$28,506.78     0.98346841     \$28,035.52

0     \$0.00     STAT     999999     STATE OF WISCONSIN

0.00580210     \$162.67     CNTY     19     FLORENCE COUNTY

0.00149890     \$42.02     MUNI     19010     TOWN OF FLORENCE

0.00687070     \$192.62     REG     191855     SCH D OF FLORENCE COUNTY

0.00052090     \$14.60     VTAE     001300     NORTHEAST WISCONSIN VTAE DISTRICT

Parcel Total:     \$411.91

LEGAL DESCRIPTION: T39 R19-E S16 PT OF SENE	PARCEL NO: 010-741-0000	CONTROL NO: 76289
---	-------------------------	-------------------

40     \$67,873.30     0.98346841     \$66,751.24

0     \$0.00     STAT     999999     STATE OF WISCONSIN

0.00580210     \$387.30     CNTY     19     FLORENCE COUNTY

0.00149890     \$100.06     MUNI     19010     TOWN OF FLORENCE

0.00687070     \$458.63     REG     191855     SCH D OF FLORENCE COUNTY

0.00052090     \$34.77     VTAE     001300     NORTHEAST WISCONSIN VTAE DISTRICT

Parcel Total:     \$980.76

LEGAL DESCRIPTION: T39 R19-E S16 ASR 1 FRG LAKE	PARCEL NO: 010-3568-0000	CONTROL NO: 76290
---	--------------------------	-------------------

0.6     \$16,968.32     0.98346841     \$16,687.81

0     \$0.00     STAT     999999     STATE OF WISCONSIN

0.00580210     \$96.82     CNTY     19     FLORENCE COUNTY

0.00149890     \$25.01     MUNI     19010     TOWN OF FLORENCE

0.00687070     \$114.66     REG     191855     SCH D OF FLORENCE COUNTY

0.00052090     \$8.69     VTAE     001300     NORTHEAST WISCONSIN VTAE DISTRICT

Parcel Total:     \$245.18



# State of Wisconsin / Department of Natural Resources

Tony Evers , Governor

, Secretary

2/5/2025

## Chapter 70.114 - Aids Payment Worksheet For Tax Year 2024(Payment Year 2025) - Payment Due January 31, 2025

1954 of 7093

LEGAL DESCRIPTION: T39 R19-E S16 ASR 1 FRG LAKE				PARCEL NO: 010-3570-0000	CONTROL NO: 76291			
1.05	\$16,968.32	0.98346841	\$16,687.81					
				0	\$0.00	STAT	999999	STATE OF WISCONSIN
				0.00580210	\$96.82	CNTY	19	FLORENCE COUNTY
				0.00149890	\$25.01	MUNI	19010	TOWN OF FLORENCE
				0.00687070	\$114.66	REG	191855	SCH D OF FLORENCE COUNTY
				0.00052090	\$8.69	VTAE	001300	NORTHEAST WISCONSIN VTAE DISTRICT
Parcel Total:					\$245.18			

LEGAL DESCRIPTION: T39 R19-E S16 ASR 1 FRG LAKE				PARCEL NO: 010-3574-0000	CONTROL NO: 76292			
1.65	\$16,968.32	0.98346841	\$16,687.81					
				0	\$0.00	STAT	999999	STATE OF WISCONSIN
				0.00580210	\$96.82	CNTY	19	FLORENCE COUNTY
				0.00149890	\$25.01	MUNI	19010	TOWN OF FLORENCE
				0.00687070	\$114.66	REG	191855	SCH D OF FLORENCE COUNTY
				0.00052090	\$8.69	VTAE	001300	NORTHEAST WISCONSIN VTAE DISTRICT
Parcel Total:					\$245.18			

LEGAL DESCRIPTION: T39 R19-E S16 ASR 1 FRG LAKE				PARCEL NO: 010-3575-0000	CONTROL NO: 76293			
1.45	\$16,968.32	0.98346841	\$16,687.81					
				0	\$0.00	STAT	999999	STATE OF WISCONSIN
				0.00580210	\$96.82	CNTY	19	FLORENCE COUNTY
				0.00149890	\$25.01	MUNI	19010	TOWN OF FLORENCE
				0.00687070	\$114.66	REG	191855	SCH D OF FLORENCE COUNTY
				0.00052090	\$8.69	VTAE	001300	NORTHEAST WISCONSIN VTAE DISTRICT
Parcel Total:					\$245.18			



# State of Wisconsin / Department of Natural Resources

Tony Evers , Governor

, Secretary

2/5/2025

## Chapter 70.114 - Aids Payment Worksheet For Tax Year 2024(Payment Year 2025) - Payment Due January 31, 2025

1955 of 7093

LEGAL DESCRIPTION: T39 R19-E S16 ASR 1 FRG LAKE				PARCEL NO: 010-3576-0000	CONTROL NO: 76294			
1.4	\$16,968.32	0.98346841	\$16,687.81					
				0	\$0.00	STAT	999999	STATE OF WISCONSIN
				0.00580210	\$96.82	CNTY	19	FLORENCE COUNTY
				0.00149890	\$25.01	MUNI	19010	TOWN OF FLORENCE
				0.00687070	\$114.66	REG	191855	SCH D OF FLORENCE COUNTY
				0.00052090	\$8.69	VTAE	001300	NORTHEAST WISCONSIN VTAE DISTRICT
Parcel Total:					\$245.18			

LEGAL DESCRIPTION: T39 R19-E S16 ASR 1 FRG LAKE				PARCEL NO: 010-3577-0000	CONTROL NO: 76296			
0.95	\$16,968.32	0.98346841	\$16,687.81					
				0	\$0.00	STAT	999999	STATE OF WISCONSIN
				0.00580210	\$96.82	CNTY	19	FLORENCE COUNTY
				0.00149890	\$25.01	MUNI	19010	TOWN OF FLORENCE
				0.00687070	\$114.66	REG	191855	SCH D OF FLORENCE COUNTY
				0.00052090	\$8.69	VTAE	001300	NORTHEAST WISCONSIN VTAE DISTRICT
Parcel Total:					\$245.18			

LEGAL DESCRIPTION: T39 R19-E S16 ASR 1 FRG LAKE				PARCEL NO: 010-3572-0000	CONTROL NO: 76298			
1.8	\$21,040.72	0.98346841	\$20,692.88					
				0	\$0.00	STAT	999999	STATE OF WISCONSIN
				0.00580210	\$120.06	CNTY	19	FLORENCE COUNTY
				0.00149890	\$31.02	MUNI	19010	TOWN OF FLORENCE
				0.00687070	\$142.17	REG	191855	SCH D OF FLORENCE COUNTY
				0.00052090	\$10.78	VTAE	001300	NORTHEAST WISCONSIN VTAE DISTRICT
Parcel Total:					\$304.03			



# State of Wisconsin / Department of Natural Resources

Tony Evers , Governor

, Secretary

2/5/2025

## Chapter 70.114 - Aids Payment Worksheet For Tax Year 2024(Payment Year 2025) - Payment Due January 31, 2025

1956 of 7093

LEGAL DESCRIPTION: T39 R19-E S16 ASR 1 FRG LAKE				PARCEL NO: 010-35720000	CONTROL NO: 76299			
1.8	\$21,040.72	0.98346841	\$20,692.88					
				0	\$0.00	STAT	999999	STATE OF WISCONSIN
				0.00580210	\$120.06	CNTY	19	FLORENCE COUNTY
				0.00149890	\$31.02	MUNI	19010	TOWN OF FLORENCE
				0.00687070	\$142.17	REG	191855	SCH D OF FLORENCE COUNTY
				0.00052090	\$10.78	VTAE	001300	NORTHEAST WISCONSIN VTAE DISTRICT
Parcel Total:					\$304.03			

LEGAL DESCRIPTION: T39 R19-E S16 ASR 1 FRG LAKE				PARCEL NO: 010-3571-0000	CONTROL NO: 76300			
1.6	\$19,004.52	0.98346841	\$18,690.35					
				0	\$0.00	STAT	999999	STATE OF WISCONSIN
				0.00580210	\$108.44	CNTY	19	FLORENCE COUNTY
				0.00149890	\$28.02	MUNI	19010	TOWN OF FLORENCE
				0.00687070	\$128.42	REG	191855	SCH D OF FLORENCE COUNTY
				0.00052090	\$9.74	VTAE	001300	NORTHEAST WISCONSIN VTAE DISTRICT
Parcel Total:					\$274.62			

LEGAL DESCRIPTION: T39 R19-E S16 ASR 1 FRG LAKE				PARCEL NO: 010-3569-0000	CONTROL NO: 76301			
0.2	\$2,036.20	0.98346841	\$2,002.54					
				0	\$0.00	STAT	999999	STATE OF WISCONSIN
				0.00580210	\$11.62	CNTY	19	FLORENCE COUNTY
				0.00149890	\$3.00	MUNI	19010	TOWN OF FLORENCE
				0.00687070	\$13.76	REG	191855	SCH D OF FLORENCE COUNTY
				0.00052090	\$1.04	VTAE	001300	NORTHEAST WISCONSIN VTAE DISTRICT
Parcel Total:					\$29.42			





# State of Wisconsin / Department of Natural Resources

Tony Evers , Governor

, Secretary

2/5/2025

## Chapter 70.114 - Aids Payment Worksheet For Tax Year 2024(Payment Year 2025) - Payment Due January 31, 2025

1957 of 7093

LEGAL DESCRIPTION: T39 R19-E S04 STATE HWY PLAT                      PARCEL NO: 010-3475-0000                      CONTROL NO: 76302

0.54            \$1,058.82            0.98346841            \$1,041.32

0            \$0.00    STAT    999999            STATE OF WISCONSIN

0.00580210            \$6.04    CNTY    19            FLORENCE COUNTY

0.00149890            \$1.56    MUNI    19010            TOWN OF FLORENCE

0.00687070            \$7.15    REG    191855            SCH D OF FLORENCE COUNTY

0.00052090            \$0.54    VTAE    001300            NORTHEAST WISCONSIN VTAE DISTRICT

Parcel Total:                      \$15.29

LEGAL DESCRIPTION: T39 R19-E S04 STATE HWY PLAT                      PARCEL NO: 010-3475-0000                      CONTROL NO: 76303

0.69            \$1,330.32            0.98346841            \$1,308.32

0            \$0.00    STAT    999999            STATE OF WISCONSIN

0.00580210            \$7.59    CNTY    19            FLORENCE COUNTY

0.00149890            \$1.96    MUNI    19010            TOWN OF FLORENCE

0.00687070            \$8.99    REG    191855            SCH D OF FLORENCE COUNTY

0.00052090            \$0.68    VTAE    001300            NORTHEAST WISCONSIN VTAE DISTRICT

Parcel Total:                      \$19.22

LEGAL DESCRIPTION: T39 R19-E S04 STATE HWY PLAT                      PARCEL NO: 010-3475-0000                      CONTROL NO: 76305

0.69            \$1,330.32            0.98346841            \$1,308.32

0            \$0.00    STAT    999999            STATE OF WISCONSIN

0.00580210            \$7.59    CNTY    19            FLORENCE COUNTY

0.00149890            \$1.96    MUNI    19010            TOWN OF FLORENCE

0.00687070            \$8.99    REG    191855            SCH D OF FLORENCE COUNTY

0.00052090            \$0.68    VTAE    001300            NORTHEAST WISCONSIN VTAE DISTRICT

Parcel Total:                      \$19.22



# State of Wisconsin / Department of Natural Resources

Tony Evers , Governor

, Secretary

2/5/2025

## Chapter 70.114 - Aids Payment Worksheet For Tax Year 2024(Payment Year 2025) - Payment Due January 31, 2025

1958 of 7093

LEGAL DESCRIPTION: T39 R19-E S04 STATE HWY PLAT				PARCEL NO: 010-3475-0000			CONTROL NO: 76306	
0.69	\$1,330.32	0.98346841	\$1,308.32	0	\$0.00	STAT	999999	STATE OF WISCONSIN
				0.00580210	\$7.59	CNTY	19	FLORENCE COUNTY
				0.00149890	\$1.96	MUNI	19010	TOWN OF FLORENCE
				0.00687070	\$8.99	REG	191855	SCH D OF FLORENCE COUNTY
				0.00052090	\$0.68	VTAE	001300	NORTHEAST WISCONSIN VTAE DISTRICT
Parcel Total:				\$19.22				

LEGAL DESCRIPTION: T39 R19-E S04 STATE HWY PLAT				PARCEL NO: 010-3475-0000			CONTROL NO: 76307	
0.54	\$1,065.61	0.98346841	\$1,047.99	0	\$0.00	STAT	999999	STATE OF WISCONSIN
				0.00580210	\$6.08	CNTY	19	FLORENCE COUNTY
				0.00149890	\$1.57	MUNI	19010	TOWN OF FLORENCE
				0.00687070	\$7.20	REG	191855	SCH D OF FLORENCE COUNTY
				0.00052090	\$0.55	VTAE	001300	NORTHEAST WISCONSIN VTAE DISTRICT
Parcel Total:				\$15.40				

LEGAL DESCRIPTION: T39 R19-E S04 STATE HWY PLAT				PARCEL NO: 010-3475-0000			CONTROL NO: 76308	
2.3	\$4,466.06	0.98346841	\$4,392.23	0	\$0.00	STAT	999999	STATE OF WISCONSIN
				0.00580210	\$25.48	CNTY	19	FLORENCE COUNTY
				0.00149890	\$6.58	MUNI	19010	TOWN OF FLORENCE
				0.00687070	\$30.18	REG	191855	SCH D OF FLORENCE COUNTY
				0.00052090	\$2.29	VTAE	001300	NORTHEAST WISCONSIN VTAE DISTRICT
Parcel Total:				\$64.53				



# State of Wisconsin / Department of Natural Resources

Tony Evers , Governor

, Secretary

2/5/2025

## Chapter 70.114 - Aids Payment Worksheet For Tax Year 2024(Payment Year 2025) - Payment Due January 31, 2025

1959 of 7093

LEGAL DESCRIPTION: T39 R19-E S04 STATE HWY PLAT				PARCEL NO: 010-3475-0000				CONTROL NO: 76309	
1.31	\$2,552.04	0.98346841	\$2,509.85	0	\$0.00	STAT	999999	STATE OF WISCONSIN	
				0.00580210	\$14.56	CNTY	19	FLORENCE COUNTY	
				0.00149890	\$3.76	MUNI	19010	TOWN OF FLORENCE	
				0.00687070	\$17.24	REG	191855	SCH D OF FLORENCE COUNTY	
				0.00052090	\$1.31	VTAE	001300	NORTHEAST WISCONSIN VTAE DISTRICT	
Parcel Total:				\$36.87					

LEGAL DESCRIPTION: T39 R19-E S04 STATE HWY PLAT				PARCEL NO: 010-3475-0000				CONTROL NO: 76310	
1.61	\$3,081.45	0.98346841	\$3,030.51	0	\$0.00	STAT	999999	STATE OF WISCONSIN	
				0.00580210	\$17.58	CNTY	19	FLORENCE COUNTY	
				0.00149890	\$4.54	MUNI	19010	TOWN OF FLORENCE	
				0.00687070	\$20.82	REG	191855	SCH D OF FLORENCE COUNTY	
				0.00052090	\$1.58	VTAE	001300	NORTHEAST WISCONSIN VTAE DISTRICT	
Parcel Total:				\$44.52					

LEGAL DESCRIPTION: T39 R19-E S04 STATE HWY PLAT				PARCEL NO: 010-3475-0000				CONTROL NO: 76311	
1.31	\$2,552.04	0.98346841	\$2,509.85	0	\$0.00	STAT	999999	STATE OF WISCONSIN	
				0.00580210	\$14.56	CNTY	19	FLORENCE COUNTY	
				0.00149890	\$3.76	MUNI	19010	TOWN OF FLORENCE	
				0.00687070	\$17.24	REG	191855	SCH D OF FLORENCE COUNTY	
				0.00052090	\$1.31	VTAE	001300	NORTHEAST WISCONSIN VTAE DISTRICT	
Parcel Total:				\$36.87					



# State of Wisconsin / Department of Natural Resources

Tony Evers , Governor

, Secretary

2/5/2025

## Chapter 70.114 - Aids Payment Worksheet For Tax Year 2024(Payment Year 2025) - Payment Due January 31, 2025

1960 of 7093

LEGAL DESCRIPTION: T39 R19-E S04 STATE HWY PLAT				PARCEL NO: 010-3475-0000			CONTROL NO: 76312	
2.32	\$4,466.06	0.98346841	\$4,392.23	0	\$0.00	STAT	999999	STATE OF WISCONSIN
				0.00580210	\$25.48	CNTY	19	FLORENCE COUNTY
				0.00149890	\$6.58	MUNI	19010	TOWN OF FLORENCE
				0.00687070	\$30.18	REG	191855	SCH D OF FLORENCE COUNTY
				0.00052090	\$2.29	VTAE	001300	NORTHEAST WISCONSIN VTAE DISTRICT
Parcel Total:					\$64.53			

LEGAL DESCRIPTION: T39 R19-E S04 STATE HWY PLAT				PARCEL NO: 010-3475-0000			CONTROL NO: 76313	
1.25	\$2,395.93	0.98346841	\$2,356.32	0	\$0.00	STAT	999999	STATE OF WISCONSIN
				0.00580210	\$13.67	CNTY	19	FLORENCE COUNTY
				0.00149890	\$3.53	MUNI	19010	TOWN OF FLORENCE
				0.00687070	\$16.19	REG	191855	SCH D OF FLORENCE COUNTY
				0.00052090	\$1.23	VTAE	001300	NORTHEAST WISCONSIN VTAE DISTRICT
Parcel Total:					\$34.62			

LEGAL DESCRIPTION: T39 R19-E S16 ASR 1 FRG LAKE				PARCEL NO: 010-3578-0000			CONTROL NO: 76320	
0.75	\$16,968.32	0.98346841	\$16,687.81	0	\$0.00	STAT	999999	STATE OF WISCONSIN
				0.00580210	\$96.82	CNTY	19	FLORENCE COUNTY
				0.00149890	\$25.01	MUNI	19010	TOWN OF FLORENCE
				0.00687070	\$114.66	REG	191855	SCH D OF FLORENCE COUNTY
				0.00052090	\$8.69	VTAE	001300	NORTHEAST WISCONSIN VTAE DISTRICT
Parcel Total:					\$245.18			



# State of Wisconsin / Department of Natural Resources

Tony Evers , Governor

, Secretary

2/5/2025

## Chapter 70.114 - Aids Payment Worksheet For Tax Year 2024(Payment Year 2025) - Payment Due January 31, 2025

1961 of 7093

LEGAL DESCRIPTION: T39 R19-E S16 ASR 1 FRG LAKE	PARCEL NO: 010-3579-0000	CONTROL NO: 76322
---	--------------------------	-------------------

0.75	\$16,968.32	0.98346841	\$16,687.81
------	-------------	------------	-------------

0	\$0.00	STAT	999999	STATE OF WISCONSIN
---	--------	------	--------	--------------------

0.00580210	\$96.82	CNTY	19	FLORENCE COUNTY
------------	---------	------	----	-----------------

0.00149890	\$25.01	MUNI	19010	TOWN OF FLORENCE
------------	---------	------	-------	------------------

0.00687070	\$114.66	REG	191855	SCH D OF FLORENCE COUNTY
------------	----------	-----	--------	--------------------------

0.00052090	\$8.69	VTAE	001300	NORTHEAST WISCONSIN VTAE DISTRICT
------------	--------	------	--------	-----------------------------------

Parcel Total:	\$245.18
---------------	----------

LEGAL DESCRIPTION: T39 R19-E S04 STATE HWY PLAT	PARCEL NO: 010-3475-0000	CONTROL NO: 76323
---	--------------------------	-------------------

0.69	\$1,330.32	0.98346841	\$1,308.32
------	------------	------------	------------

0	\$0.00	STAT	999999	STATE OF WISCONSIN
---	--------	------	--------	--------------------

0.00580210	\$7.59	CNTY	19	FLORENCE COUNTY
------------	--------	------	----	-----------------

0.00149890	\$1.96	MUNI	19010	TOWN OF FLORENCE
------------	--------	------	-------	------------------

0.00687070	\$8.99	REG	191855	SCH D OF FLORENCE COUNTY
------------	--------	-----	--------	--------------------------

0.00052090	\$0.68	VTAE	001300	NORTHEAST WISCONSIN VTAE DISTRICT
------------	--------	------	--------	-----------------------------------

Parcel Total:	\$19.22
---------------	---------

LEGAL DESCRIPTION: T39 R19-E S09 STATE HWY PLAT	PARCEL NO: 010-3475-0000	CONTROL NO: 76326
---	--------------------------	-------------------

0.67	\$1,330.32	0.98346841	\$1,308.32
------	------------	------------	------------

0	\$0.00	STAT	999999	STATE OF WISCONSIN
---	--------	------	--------	--------------------

0.00580210	\$7.59	CNTY	19	FLORENCE COUNTY
------------	--------	------	----	-----------------

0.00149890	\$1.96	MUNI	19010	TOWN OF FLORENCE
------------	--------	------	-------	------------------

0.00687070	\$8.99	REG	191855	SCH D OF FLORENCE COUNTY
------------	--------	-----	--------	--------------------------

0.00052090	\$0.68	VTAE	001300	NORTHEAST WISCONSIN VTAE DISTRICT
------------	--------	------	--------	-----------------------------------

Parcel Total:	\$19.22
---------------	---------



# State of Wisconsin / Department of Natural Resources

Tony Evers , Governor

, Secretary

2/5/2025

## Chapter 70.114 - Aids Payment Worksheet For Tax Year 2024(Payment Year 2025) - Payment Due January 31, 2025

1962 of 7093

LEGAL DESCRIPTION: T39 R19-E S09 STATE HWY PLAT				PARCEL NO: 010-3475-0000			CONTROL NO: 76327	
0.64	\$1,221.72	0.98346841	\$1,201.52	0	\$0.00	STAT	999999	STATE OF WISCONSIN
				0.00580210	\$6.97	CNTY	19	FLORENCE COUNTY
				0.00149890	\$1.80	MUNI	19010	TOWN OF FLORENCE
				0.00687070	\$8.26	REG	191855	SCH D OF FLORENCE COUNTY
				0.00052090	\$0.63	VTAE	001300	NORTHEAST WISCONSIN VTAE DISTRICT
Parcel Total:				\$17.66				

LEGAL DESCRIPTION: T39 R19-E S09 STATE HWY PLAT				PARCEL NO: 010-3475-0000			CONTROL NO: 76328	
0.64	\$1,221.72	0.98346841	\$1,201.52	0	\$0.00	STAT	999999	STATE OF WISCONSIN
				0.00580210	\$6.97	CNTY	19	FLORENCE COUNTY
				0.00149890	\$1.80	MUNI	19010	TOWN OF FLORENCE
				0.00687070	\$8.26	REG	191855	SCH D OF FLORENCE COUNTY
				0.00052090	\$0.63	VTAE	001300	NORTHEAST WISCONSIN VTAE DISTRICT
Parcel Total:				\$17.66				

LEGAL DESCRIPTION: T39 R19-E S09 STATE HWY PLAT				PARCEL NO: 010-3475-0000			CONTROL NO: 76329	
0.61	\$1,167.42	0.98346841	\$1,148.12	0	\$0.00	STAT	999999	STATE OF WISCONSIN
				0.00580210	\$6.66	CNTY	19	FLORENCE COUNTY
				0.00149890	\$1.72	MUNI	19010	TOWN OF FLORENCE
				0.00687070	\$7.89	REG	191855	SCH D OF FLORENCE COUNTY
				0.00052090	\$0.60	VTAE	001300	NORTHEAST WISCONSIN VTAE DISTRICT
Parcel Total:				\$16.87				



State of Wisconsin / Department of Natural Resources

Tony Evers , Governor

, Secretary

2/5/2025

Chapter 70.114 - Aids Payment Worksheet For Tax Year 2024(Payment Year 2025) - Payment Due January 31, 2025

1963 of 7093

File Number Total: \$12,014.09

FILE NO: NA 626 \* DATE OF PURCHASE: 02/21/1997 GRANTOR: JEROME R HEIDTKE

LEGAL DESCRIPTION: T39 R19-E S16 PT OF SWSW PARCEL NO: 10-747-2 CONTROL NO: 77786

5.19 \$60,764.35 0.98346841 \$59,759.81

Table with 6 columns: Area, Value, Code, ID, Description. Rows include STATE OF WISCONSIN, FLORENCE COUNTY, TOWN OF FLORENCE, SCH D OF FLORENCE COUNTY, and NORTHEAST WISCONSIN VTAE DISTRICT.

Parcel Total: \$878.03

File Number Total: \$878.03

FILE NO: NA 633 \* DATE OF PURCHASE: 06/23/1997 GRANTOR: CHRISTY BROOKS

LEGAL DESCRIPTION: T39 R19-E S21 PINE MNT VISTA PARCEL NO: 10-833-9 CONTROL NO: 78695

2.51 \$31,981.23 0.98346841 \$31,452.53

Table with 6 columns: Area, Value, Code, ID, Description. Rows include STATE OF WISCONSIN, FLORENCE COUNTY, TOWN OF FLORENCE, SCH D OF FLORENCE COUNTY, and NORTHEAST WISCONSIN VTAE DISTRICT.

Parcel Total: \$462.12

File Number Total: \$462.12



# State of Wisconsin / Department of Natural Resources

Tony Evers , Governor

, Secretary

2/5/2025

## Chapter 70.114 - Aids Payment Worksheet For Tax Year 2024(Payment Year 2025) - Payment Due January 31, 2025

1964 of 7093

FILE NO: NA 635 *				DATE OF PURCHASE: 07/29/1997				GRANTOR: BILL WILLS			
LEGAL DESCRIPTION: T39 R19-E S21 PINE MNT VISTA				PARCEL NO: 010-833-0013				CONTROL NO: 78753			
2.52	\$35,179.36	0.98346841	\$34,597.79								
				0	\$0.00	STAT	999999	STATE OF WISCONSIN			
				0.00580210	\$200.74	CNTY	19	FLORENCE COUNTY			
				0.00149890	\$51.86	MUNI	19010	TOWN OF FLORENCE			
				0.00687070	\$237.71	REG	191855	SCH D OF FLORENCE COUNTY			
				0.00052090	\$18.02	VTAE	001300	NORTHEAST WISCONSIN VTAE DISTRICT			
				Parcel Total:	\$508.33						

				File Number Total:	\$508.33						
--	--	--	--	--------------------	----------	--	--	--	--	--	--

FILE NO: NA 636 *				DATE OF PURCHASE: 08/12/1997				GRANTOR: DAVID WHITEAKER			
LEGAL DESCRIPTION: T39 R19-E S21 PINE MNT VISTA				PARCEL NO: 10-833-3				CONTROL NO: 78826			
2.51	\$44,773.73	0.98346841	\$44,033.55								
				0	\$0.00	STAT	999999	STATE OF WISCONSIN			
				0.00580210	\$255.49	CNTY	19	FLORENCE COUNTY			
				0.00149890	\$66.00	MUNI	19010	TOWN OF FLORENCE			
				0.00687070	\$302.54	REG	191855	SCH D OF FLORENCE COUNTY			
				0.00052090	\$22.94	VTAE	001300	NORTHEAST WISCONSIN VTAE DISTRICT			
				Parcel Total:	\$646.97						

				File Number Total:	\$646.97						
--	--	--	--	--------------------	----------	--	--	--	--	--	--





# State of Wisconsin / Department of Natural Resources

Tony Evers , Governor

, Secretary

2/5/2025

## Chapter 70.114 - Aids Payment Worksheet For Tax Year 2024(Payment Year 2025) - Payment Due January 31, 2025

1965 of 7093

FILE NO: NA 643 *	DATE OF PURCHASE: 11/18/1997	GRANTOR: WILLIAM SUTER
LEGAL DESCRIPTION: T39 R19-E S21 PINE MNT VISTA	PARCEL NO: 10-833-1	CONTROL NO: 79659

2.51      \$47,971.85      0.98346841      \$47,178.80

0	\$0.00	STAT	999999	STATE OF WISCONSIN
0.00580210	\$273.74	CNTY	19	FLORENCE COUNTY
0.00149890	\$70.72	MUNI	19010	TOWN OF FLORENCE
0.00687070	\$324.15	REG	191855	SCH D OF FLORENCE COUNTY
0.00052090	\$24.57	VTAE	001300	NORTHEAST WISCONSIN VTAE DISTRICT

Parcel Total:      \$693.18

File Number Total:      \$693.18

FILE NO: NA 690 *	DATE OF PURCHASE: 09/24/2000	GRANTOR: WISCONSIN ELECTRIC POWER COM
LEGAL DESCRIPTION: T39 R19-E S11 PT GV LT 3	PARCEL NO: 085684	CONTROL NO: 85684

5.6      \$26,347.20      0.98346841      \$25,911.64

0	\$0.00	STAT	999999	STATE OF WISCONSIN
0.00580210	\$150.34	CNTY	19	FLORENCE COUNTY
0.00149890	\$38.84	MUNI	19010	TOWN OF FLORENCE
0.00687070	\$178.03	REG	191855	SCH D OF FLORENCE COUNTY
0.00052090	\$13.50	VTAE	001300	NORTHEAST WISCONSIN VTAE DISTRICT

Parcel Total:      \$380.71



# State of Wisconsin / Department of Natural Resources

Tony Evers , Governor

, Secretary

2/5/2025

## Chapter 70.114 - Aids Payment Worksheet For Tax Year 2024(Payment Year 2025) - Payment Due January 31, 2025

1966 of 7093

LEGAL DESCRIPTION: T39 R19-E S11 PT GV LT 04      PARCEL NO: 085685      CONTROL NO: 85685

10.11      \$47,566.10      0.98346841      \$46,779.75

0      \$0.00      STAT      999999      STATE OF WISCONSIN

0.00580210      \$271.42      CNTY      19      FLORENCE COUNTY

0.00149890      \$70.12      MUNI      19010      TOWN OF FLORENCE

0.00687070      \$321.41      REG      191855      SCH D OF FLORENCE COUNTY

0.00052090      \$24.37      VTAE      001300      NORTHEAST WISCONSIN VTAE DISTRICT

Parcel Total:      \$687.32

LEGAL DESCRIPTION: T39 R19-E S11 PT OF SWSW      PARCEL NO: 085686      CONTROL NO: 85686

8.41      \$39,567.85      0.98346841      \$38,913.73

0      \$0.00      STAT      999999      STATE OF WISCONSIN

0.00580210      \$225.78      CNTY      19      FLORENCE COUNTY

0.00149890      \$58.33      MUNI      19010      TOWN OF FLORENCE

0.00687070      \$267.36      REG      191855      SCH D OF FLORENCE COUNTY

0.00052090      \$20.27      VTAE      001300      NORTHEAST WISCONSIN VTAE DISTRICT

Parcel Total:      \$571.74

LEGAL DESCRIPTION: T39 R19-E S12 PT GV LT 3      PARCEL NO: 085687      CONTROL NO: 85687

6.39      \$30,064.05      0.98346841      \$29,567.05

0      \$0.00      STAT      999999      STATE OF WISCONSIN

0.00580210      \$171.55      CNTY      19      FLORENCE COUNTY

0.00149890      \$44.32      MUNI      19010      TOWN OF FLORENCE

0.00687070      \$203.15      REG      191855      SCH D OF FLORENCE COUNTY

0.00052090      \$15.40      VTAE      001300      NORTHEAST WISCONSIN VTAE DISTRICT

Parcel Total:      \$434.42



# State of Wisconsin / Department of Natural Resources

Tony Evers , Governor

, Secretary

2/5/2025

## Chapter 70.114 - Aids Payment Worksheet For Tax Year 2024(Payment Year 2025) - Payment Due January 31, 2025

1967 of 7093

LEGAL DESCRIPTION: T39 R19-E S14 PT GV LT 1	PARCEL NO: 085688	CONTROL NO: 85688
---	-------------------	-------------------

45.04	\$211,906.75	0.98346841	\$208,403.59	
-------	--------------	------------	--------------	--

0	\$0.00	STAT	999999	STATE OF WISCONSIN
---	--------	------	--------	--------------------

0.00580210	\$1,209.18	CNTY	19	FLORENCE COUNTY
------------	------------	------	----	-----------------

0.00149890	\$312.38	MUNI	19010	TOWN OF FLORENCE
------------	----------	------	-------	------------------

0.00687070	\$1,431.87	REG	191855	SCH D OF FLORENCE COUNTY
------------	------------	-----	--------	--------------------------

0.00052090	\$108.55	VTAE	001300	NORTHEAST WISCONSIN VTAE DISTRICT
------------	----------	------	--------	-----------------------------------

Parcel Total:	\$3,061.98
---------------	------------

LEGAL DESCRIPTION: T39 R19-E S14 PT GV LT 2	PARCEL NO: 085689	CONTROL NO: 85689
---	-------------------	-------------------

45.57	\$214,400.35	0.98346841	\$210,855.97	
-------	--------------	------------	--------------	--

0	\$0.00	STAT	999999	STATE OF WISCONSIN
---	--------	------	--------	--------------------

0.00580210	\$1,223.41	CNTY	19	FLORENCE COUNTY
------------	------------	------	----	-----------------

0.00149890	\$316.06	MUNI	19010	TOWN OF FLORENCE
------------	----------	------	-------	------------------

0.00687070	\$1,448.72	REG	191855	SCH D OF FLORENCE COUNTY
------------	------------	-----	--------	--------------------------

0.00052090	\$109.83	VTAE	001300	NORTHEAST WISCONSIN VTAE DISTRICT
------------	----------	------	--------	-----------------------------------

Parcel Total:	\$3,098.02
---------------	------------

File Number Total:	\$8,234.19
--------------------	------------



# State of Wisconsin / Department of Natural Resources

Tony Evers , Governor

, Secretary

2/5/2025

## Chapter 70.114 - Aids Payment Worksheet For Tax Year 2024(Payment Year 2025) - Payment Due January 31, 2025

1968 of 7093

FILE NO: NA 705 *	DATE OF PURCHASE: 03/14/2000	GRANTOR: GLENN SEVERSON
LEGAL DESCRIPTION: T39 R19-E S21 PINE MNT VISTA	PARCEL NO: 10-833.4	CONTROL NO: 83698

2.51    \$27,617.88    0.98346841    \$27,161.32

0	\$0.00	STAT	999999	STATE OF WISCONSIN
0.00580210	\$157.59	CNTY	19	FLORENCE COUNTY
0.00149890	\$40.71	MUNI	19010	TOWN OF FLORENCE
0.00687070	\$186.62	REG	191855	SCH D OF FLORENCE COUNTY
0.00052090	\$14.15	VTAE	001300	NORTHEAST WISCONSIN VTAE DISTRICT

Parcel Total:                    \$399.07

File Number Total:            \$399.07

FILE NO: NA 803 *	DATE OF PURCHASE: 10/15/2004	GRANTOR: FLORENCE COUNTY
LEGAL DESCRIPTION: T39 R19-E S15 SENE	PARCEL NO: 092500	CONTROL NO: 92500

40    \$134,807.41    0.98346841    \$132,578.83

0	\$0.00	STAT	999999	STATE OF WISCONSIN
0.00580210	\$769.24	CNTY	19	FLORENCE COUNTY
0.00149890	\$198.73	MUNI	19010	TOWN OF FLORENCE
0.00687070	\$910.91	REG	191855	SCH D OF FLORENCE COUNTY
0.00052090	\$69.06	VTAE	001300	NORTHEAST WISCONSIN VTAE DISTRICT

Parcel Total:                    \$1,947.94



# State of Wisconsin / Department of Natural Resources

Tony Evers , Governor

, Secretary

2/5/2025

## Chapter 70.114 - Aids Payment Worksheet For Tax Year 2024(Payment Year 2025) - Payment Due January 31, 2025

1969 of 7093

LEGAL DESCRIPTION: T39 R19-E S15 NENE	PARCEL NO: 092501	CONTROL NO: 92501
---------------------------------------	-------------------	-------------------

40	\$134,807.41	0.98346841	\$132,578.83
----	--------------	------------	--------------

0	\$0.00	STAT	999999	STATE OF WISCONSIN
---	--------	------	--------	--------------------

0.00580210	\$769.24	CNTY	19	FLORENCE COUNTY
------------	----------	------	----	-----------------

0.00149890	\$198.73	MUNI	19010	TOWN OF FLORENCE
------------	----------	------	-------	------------------

0.00687070	\$910.91	REG	191855	SCH D OF FLORENCE COUNTY
------------	----------	-----	--------	--------------------------

0.00052090	\$69.06	VTAE	001300	NORTHEAST WISCONSIN VTAE DISTRICT
------------	---------	------	--------	-----------------------------------

Parcel Total:	\$1,947.94
---------------	------------

File Number Total:	\$3,895.88
--------------------	------------

FILE NO: NA 896 *	DATE OF PURCHASE: 12/13/2006	GRANTOR: BOARD OF COMMISSIONERS (BCPL
-------------------	------------------------------	---------------------------------------

LEGAL DESCRIPTION: T39 R16-E S13 NWNW	PARCEL NO: 095215	CONTROL NO: 95215
---------------------------------------	-------------------	-------------------

40	\$71,203.44	0.98346841	\$70,026.33
----	-------------	------------	-------------

0	\$0.00	STAT	999999	STATE OF WISCONSIN
---	--------	------	--------	--------------------

0.00580210	\$406.30	CNTY	19	FLORENCE COUNTY
------------	----------	------	----	-----------------

0.00149890	\$104.96	MUNI	19010	TOWN OF FLORENCE
------------	----------	------	-------	------------------

0.00687070	\$481.13	REG	191855	SCH D OF FLORENCE COUNTY
------------	----------	-----	--------	--------------------------

0.00052090	\$36.48	VTAE	001300	NORTHEAST WISCONSIN VTAE DISTRICT
------------	---------	------	--------	-----------------------------------

Parcel Total:	\$1,028.87
---------------	------------



State of Wisconsin / Department of Natural Resources

Tony Evers , Governor

, Secretary

2/5/2025

Chapter 70.114 - Aids Payment Worksheet For Tax Year 2024(Payment Year 2025) - Payment Due January 31, 2025

1970 of 7093

LEGAL DESCRIPTION: T39 R16-E S14 NWSW				PARCEL NO: 095216				CONTROL NO: 95216			
40	\$71,203.44	0.98346841	\$70,026.33								
				0	\$0.00	STAT	999999	STATE OF WISCONSIN			
				0.00580210	\$406.30	CNTY	19	FLORENCE COUNTY			
				0.00149890	\$104.96	MUNI	19010	TOWN OF FLORENCE			
				0.00687070	\$481.13	REG	191855	SCH D OF FLORENCE COUNTY			
				0.00052090	\$36.48	VTAE	001300	NORTHEAST WISCONSIN VTAE DISTRICT			
				Parcel Total:	\$1,028.87						

LEGAL DESCRIPTION: T39 R16-E S15 GOV LOT 1				PARCEL NO: 095217				CONTROL NO: 95217			
32.2	\$57,318.77	0.98346841	\$56,371.20								
				0	\$0.00	STAT	999999	STATE OF WISCONSIN			
				0.00580210	\$327.07	CNTY	19	FLORENCE COUNTY			
				0.00149890	\$84.50	MUNI	19010	TOWN OF FLORENCE			
				0.00687070	\$387.31	REG	191855	SCH D OF FLORENCE COUNTY			
				0.00052090	\$29.36	VTAE	001300	NORTHEAST WISCONSIN VTAE DISTRICT			
				Parcel Total:	\$828.24						

LEGAL DESCRIPTION: T39 R16-E S15 GOV LOT 3				PARCEL NO: 095218				CONTROL NO: 95218			
39.2	\$69,779.37	0.98346841	\$68,625.81								
				0	\$0.00	STAT	999999	STATE OF WISCONSIN			
				0.00580210	\$398.17	CNTY	19	FLORENCE COUNTY			
				0.00149890	\$102.87	MUNI	19010	TOWN OF FLORENCE			
				0.00687070	\$471.51	REG	191855	SCH D OF FLORENCE COUNTY			
				0.00052090	\$35.75	VTAE	001300	NORTHEAST WISCONSIN VTAE DISTRICT			
				Parcel Total:	\$1,008.30						



# State of Wisconsin / Department of Natural Resources

Tony Evers , Governor

, Secretary

2/5/2025

## Chapter 70.114 - Aids Payment Worksheet For Tax Year 2024(Payment Year 2025) - Payment Due January 31, 2025

1971 of 7093

LEGAL DESCRIPTION: T39 R16-E S15 GOV LOT 5	PARCEL NO: 095219	CONTROL NO: 95219
--	-------------------	-------------------

27.3	\$48,596.35	0.98346841	\$47,792.97	
------	-------------	------------	-------------	--

	0	\$0.00	STAT	999999	STATE OF WISCONSIN
	0.00580210	\$277.30	CNTY	19	FLORENCE COUNTY
	0.00149890	\$71.64	MUNI	19010	TOWN OF FLORENCE
	0.00687070	\$328.37	REG	191855	SCH D OF FLORENCE COUNTY
	0.00052090	\$24.89	VTAE	001300	NORTHEAST WISCONSIN VTAE DISTRICT

Parcel Total:	\$702.20
---------------	----------

LEGAL DESCRIPTION: T39 R16-E S15 NWSW	PARCEL NO: 095220	CONTROL NO: 95220
---------------------------------------	-------------------	-------------------

40	\$71,203.44	0.98346841	\$70,026.33	
----	-------------	------------	-------------	--

	0	\$0.00	STAT	999999	STATE OF WISCONSIN
	0.00580210	\$406.30	CNTY	19	FLORENCE COUNTY
	0.00149890	\$104.96	MUNI	19010	TOWN OF FLORENCE
	0.00687070	\$481.13	REG	191855	SCH D OF FLORENCE COUNTY
	0.00052090	\$36.48	VTAE	001300	NORTHEAST WISCONSIN VTAE DISTRICT

Parcel Total:	\$1,028.87
---------------	------------

LEGAL DESCRIPTION: T39 R16-E S15 SWSW	PARCEL NO: 095221	CONTROL NO: 95221
---------------------------------------	-------------------	-------------------

40	\$71,203.44	0.98346841	\$70,026.33	
----	-------------	------------	-------------	--

	0	\$0.00	STAT	999999	STATE OF WISCONSIN
	0.00580210	\$406.30	CNTY	19	FLORENCE COUNTY
	0.00149890	\$104.96	MUNI	19010	TOWN OF FLORENCE
	0.00687070	\$481.13	REG	191855	SCH D OF FLORENCE COUNTY
	0.00052090	\$36.48	VTAE	001300	NORTHEAST WISCONSIN VTAE DISTRICT

Parcel Total:	\$1,028.87
---------------	------------



# State of Wisconsin / Department of Natural Resources

Tony Evers , Governor

, Secretary

2/5/2025

## Chapter 70.114 - Aids Payment Worksheet For Tax Year 2024(Payment Year 2025) - Payment Due January 31, 2025

1972 of 7093

LEGAL DESCRIPTION: T39 R16-E S15 SESW PARCEL NO: 095222 CONTROL NO: 95222

40 \$71,203.44 0.98346841 \$70,026.33

0 \$0.00 STAT 999999 STATE OF WISCONSIN

0.00580210 \$406.30 CNTY 19 FLORENCE COUNTY

0.00149890 \$104.96 MUNI 19010 TOWN OF FLORENCE

0.00687070 \$481.13 REG 191855 SCH D OF FLORENCE COUNTY

0.00052090 \$36.48 VTAE 001300 NORTHEAST WISCONSIN VTAE DISTRICT

Parcel Total: \$1,028.87

LEGAL DESCRIPTION: T39 R16-E S15 NESW PARCEL NO: 095223 CONTROL NO: 95223

40 \$71,203.44 0.98346841 \$70,026.33

0 \$0.00 STAT 999999 STATE OF WISCONSIN

0.00580210 \$406.30 CNTY 19 FLORENCE COUNTY

0.00149890 \$104.96 MUNI 19010 TOWN OF FLORENCE

0.00687070 \$481.13 REG 191855 SCH D OF FLORENCE COUNTY

0.00052090 \$36.48 VTAE 001300 NORTHEAST WISCONSIN VTAE DISTRICT

Parcel Total: \$1,028.87

LEGAL DESCRIPTION: T39 R16-E S15 SWSE PARCEL NO: 095224 CONTROL NO: 95224

40 \$71,203.44 0.98346841 \$70,026.33

0 \$0.00 STAT 999999 STATE OF WISCONSIN

0.00580210 \$406.30 CNTY 19 FLORENCE COUNTY

0.00149890 \$104.96 MUNI 19010 TOWN OF FLORENCE

0.00687070 \$481.13 REG 191855 SCH D OF FLORENCE COUNTY

0.00052090 \$36.48 VTAE 001300 NORTHEAST WISCONSIN VTAE DISTRICT

Parcel Total: \$1,028.87





# State of Wisconsin / Department of Natural Resources

Tony Evers , Governor

, Secretary

2/5/2025

## Chapter 70.114 - Aids Payment Worksheet For Tax Year 2024(Payment Year 2025) - Payment Due January 31, 2025

1973 of 7093

LEGAL DESCRIPTION: T39 R16-E S15 NWSE	PARCEL NO: 095225	CONTROL NO: 95225
---------------------------------------	-------------------	-------------------

40	\$71,203.44	0.98346841	\$70,026.33	
----	-------------	------------	-------------	--

0	\$0.00	STAT	999999	STATE OF WISCONSIN
0.00580210	\$406.30	CNTY	19	FLORENCE COUNTY
0.00149890	\$104.96	MUNI	19010	TOWN OF FLORENCE
0.00687070	\$481.13	REG	191855	SCH D OF FLORENCE COUNTY
0.00052090	\$36.48	VTAE	001300	NORTHEAST WISCONSIN VTAE DISTRICT

Parcel Total:	\$1,028.87
---------------	------------

LEGAL DESCRIPTION: T39 R16-E S15 NESE	PARCEL NO: 095226	CONTROL NO: 95226
---------------------------------------	-------------------	-------------------

40	\$71,203.44	0.98346841	\$70,026.33	
----	-------------	------------	-------------	--

0	\$0.00	STAT	999999	STATE OF WISCONSIN
0.00580210	\$406.30	CNTY	19	FLORENCE COUNTY
0.00149890	\$104.96	MUNI	19010	TOWN OF FLORENCE
0.00687070	\$481.13	REG	191855	SCH D OF FLORENCE COUNTY
0.00052090	\$36.48	VTAE	001300	NORTHEAST WISCONSIN VTAE DISTRICT

Parcel Total:	\$1,028.87
---------------	------------

File Number Total:	\$11,798.57
--------------------	-------------



# State of Wisconsin / Department of Natural Resources

Tony Evers , Governor

, Secretary

2/5/2025

## Chapter 70.114 - Aids Payment Worksheet For Tax Year 2024(Payment Year 2025) - Payment Due January 31, 2025

1974 of 7093

FILE NO: NA 911 *		DATE OF PURCHASE: 09/28/2007		GRANTOR: WI ELECTRIC POWER COMPANY	
LEGAL DESCRIPTION: T39 R19-E S18 SWSW		PARCEL NO: 010-00812-0000		CONTROL NO: 98161	
40	\$40,756.12	0.98346841	\$40,082.35		
		0	\$0.00	STAT 999999	STATE OF WISCONSIN
		0.00580210	\$232.56	CNTY 19	FLORENCE COUNTY
		0.00149890	\$60.08	MUNI 19010	TOWN OF FLORENCE
		0.00687070	\$275.39	REG 191855	SCH D OF FLORENCE COUNTY
		0.00052090	\$20.88	VTAE 001300	NORTHEAST WISCONSIN VTAE DISTRICT
Parcel Total:			\$588.91		

LEGAL DESCRIPTION: T39 R19-E S18 PT OF SESW		PARCEL NO: 010-00812-0000		CONTROL NO: 98162	
40	\$9,170.36	0.98346841	\$9,018.76		
		0	\$0.00	STAT 999999	STATE OF WISCONSIN
		0.00580210	\$52.33	CNTY 19	FLORENCE COUNTY
		0.00149890	\$13.52	MUNI 19010	TOWN OF FLORENCE
		0.00687070	\$61.96	REG 191855	SCH D OF FLORENCE COUNTY
		0.00052090	\$4.70	VTAE 001300	NORTHEAST WISCONSIN VTAE DISTRICT
Parcel Total:			\$132.51		



# State of Wisconsin / Department of Natural Resources

Tony Evers , Governor

, Secretary

2/5/2025

## Chapter 70.114 - Aids Payment Worksheet For Tax Year 2024(Payment Year 2025) - Payment Due January 31, 2025

1975 of 7093

LEGAL DESCRIPTION: T39 R19-E S19 PT OF NWSE				PARCEL NO: 002-00758-0000				CONTROL NO: 98163	
23.6	\$46,443.83	0.98346841	\$45,676.04	0	\$0.00	STAT	999999	STATE OF WISCONSIN	
				0.00580210	\$265.02	CNTY	19	FLORENCE COUNTY	
				0.00149890	\$68.47	MUNI	19010	TOWN OF FLORENCE	
				0.00687070	\$313.83	REG	191855	SCH D OF FLORENCE COUNTY	
				0.00052090	\$23.79	VTAE	001300	NORTHEAST WISCONSIN VTAE DISTRICT	
Parcel Total:				\$671.11					

LEGAL DESCRIPTION: T39 R19-E S19 PT OF NESE				PARCEL NO: 002-00757-0000				CONTROL NO: 98164	
23.7	\$46,443.83	0.98346841	\$45,676.04	0	\$0.00	STAT	999999	STATE OF WISCONSIN	
				0.00580210	\$265.02	CNTY	19	FLORENCE COUNTY	
				0.00149890	\$68.47	MUNI	19010	TOWN OF FLORENCE	
				0.00687070	\$313.83	REG	191855	SCH D OF FLORENCE COUNTY	
				0.00052090	\$23.79	VTAE	001300	NORTHEAST WISCONSIN VTAE DISTRICT	
Parcel Total:				\$671.11					

LEGAL DESCRIPTION: T39 R19-E S19 PT OF SWSW				PARCEL NO: 002-00756-0000				CONTROL NO: 98165	
23.43	\$46,443.83	0.98346841	\$45,676.04	0	\$0.00	STAT	999999	STATE OF WISCONSIN	
				0.00580210	\$265.02	CNTY	19	FLORENCE COUNTY	
				0.00149890	\$68.47	MUNI	19010	TOWN OF FLORENCE	
				0.00687070	\$313.83	REG	191855	SCH D OF FLORENCE COUNTY	
				0.00052090	\$23.79	VTAE	001300	NORTHEAST WISCONSIN VTAE DISTRICT	
Parcel Total:				\$671.11					



# State of Wisconsin / Department of Natural Resources

Tony Evers , Governor

, Secretary

2/5/2025

## Chapter 70.114 - Aids Payment Worksheet For Tax Year 2024(Payment Year 2025) - Payment Due January 31, 2025

1976 of 7093

LEGAL DESCRIPTION: T39 R19-E S19 PT OF SESW	PARCEL NO: 002-00756-0000	CONTROL NO: 98166
---	---------------------------	-------------------

23.43	\$46,443.83	0.98346841	\$45,676.04
-------	-------------	------------	-------------

0	\$0.00	STAT	999999	STATE OF WISCONSIN
0.00580210	\$265.02	CNTY	19	FLORENCE COUNTY
0.00149890	\$68.47	MUNI	19010	TOWN OF FLORENCE
0.00687070	\$313.83	REG	191855	SCH D OF FLORENCE COUNTY
0.00052090	\$23.79	VTAE	001300	NORTHEAST WISCONSIN VTAE DISTRICT

Parcel Total:	\$671.11
---------------	----------

LEGAL DESCRIPTION: T39 R19-E S19 NESE	PARCEL NO: 002-00757-0000	CONTROL NO: 98167
---------------------------------------	---------------------------	-------------------

40	\$77,406.38	0.98346841	\$76,126.73
----	-------------	------------	-------------

0	\$0.00	STAT	999999	STATE OF WISCONSIN
0.00580210	\$441.70	CNTY	19	FLORENCE COUNTY
0.00149890	\$114.11	MUNI	19010	TOWN OF FLORENCE
0.00687070	\$523.04	REG	191855	SCH D OF FLORENCE COUNTY
0.00052090	\$39.65	VTAE	001300	NORTHEAST WISCONSIN VTAE DISTRICT

Parcel Total:	\$1,118.50
---------------	------------

File Number Total:	\$4,524.36
--------------------	------------



# State of Wisconsin / Department of Natural Resources

Tony Evers , Governor

, Secretary

2/5/2025

## Chapter 70.114 - Aids Payment Worksheet For Tax Year 2024(Payment Year 2025) - Payment Due January 31, 2025

1977 of 7093

FILE NO: NA 20058 *				DATE OF PURCHASE: 12/27/2010				GRANTOR: Board of Commissioners of Pu			
LEGAL DESCRIPTION: T39 R16-E S19 SWSW				PARCEL NO: 010-00208-0000				CONTROL NO: 122120			
55.25	\$134,071.43	0.98346841	\$131,855.02								
				0	\$0.00	STAT	999999	STATE OF WISCONSIN			
				0.00580210	\$765.04	CNTY	19	FLORENCE COUNTY			
				0.00149890	\$197.64	MUNI	19010	TOWN OF FLORENCE			
				0.00687070	\$905.93	REG	191855	SCH D OF FLORENCE COUNTY			
				0.00052090	\$68.68	VTAE	001300	NORTHEAST WISCONSIN VTAE DISTRICT			
Parcel Total:				\$1,937.29							

File Number Total:				\$1,937.29							
--------------------	--	--	--	------------	--	--	--	--	--	--	--

FILE NO: NA 20072 *				DATE OF PURCHASE: 12/07/2011				GRANTOR: Florence County			
LEGAL DESCRIPTION: T39 R19-E S21 PINE MOUNTAIN VISTAS PLA				PARCEL NO: 010-00833-0014				CONTROL NO: 122721			
2.52	\$2,345.74	0.98346841	\$2,306.96								
				0	\$0.00	STAT	999999	STATE OF WISCONSIN			
				0.00580210	\$13.39	CNTY	19	FLORENCE COUNTY			
				0.00149890	\$3.46	MUNI	19010	TOWN OF FLORENCE			
				0.00687070	\$15.85	REG	191855	SCH D OF FLORENCE COUNTY			
				0.00052090	\$1.20	VTAE	001300	NORTHEAST WISCONSIN VTAE DISTRICT			
Parcel Total:				\$33.90							

File Number Total:				\$33.90							
--------------------	--	--	--	---------	--	--	--	--	--	--	--



# State of Wisconsin / Department of Natural Resources

Tony Evers , Governor

, Secretary

2/5/2025

## Chapter 70.114 - Aids Payment Worksheet For Tax Year 2024(Payment Year 2025) - Payment Due January 31, 2025

1978 of 7093

FILE NO: NA 20079 *				DATE OF PURCHASE: 12/18/2012				GRANTOR: Brent & Jackie DallaGrana,			
LEGAL DESCRIPTION: T39 R19-E S22 PT OF NWNW				PARCEL NO: Pt. 010-00864-0000				CONTROL NO: 123147			
20	\$27,281.08	0.98346841	\$26,830.08								
				0	\$0.00	STAT	999999	STATE OF WISCONSIN			
				0.00580210	\$155.67	CNTY	19	FLORENCE COUNTY			
				0.00149890	\$40.22	MUNI	19010	TOWN OF FLORENCE			
				0.00687070	\$184.34	REG	191855	SCH D OF FLORENCE COUNTY			
				0.00052090	\$13.98	VTAE	001300	NORTHEAST WISCONSIN VTAE DISTRICT			
Parcel Total:					\$394.21						

LEGAL DESCRIPTION: T39 R19-E S22 NENW				PARCEL NO: 010-00863-0000				CONTROL NO: 123148			
40	\$105,660.05	0.98346841	\$103,913.32								
				0	\$0.00	STAT	999999	STATE OF WISCONSIN			
				0.00580210	\$602.92	CNTY	19	FLORENCE COUNTY			
				0.00149890	\$155.76	MUNI	19010	TOWN OF FLORENCE			
				0.00687070	\$713.95	REG	191855	SCH D OF FLORENCE COUNTY			
				0.00052090	\$54.13	VTAE	001300	NORTHEAST WISCONSIN VTAE DISTRICT			
Parcel Total:					\$1,526.76						



# State of Wisconsin / Department of Natural Resources

Tony Evers , Governor

, Secretary

2/5/2025

## Chapter 70.114 - Aids Payment Worksheet For Tax Year 2024(Payment Year 2025) - Payment Due January 31, 2025

1979 of 7093

LEGAL DESCRIPTION: T39 R19-E S22 PT GV LT 1				PARCEL NO: 010-00853-0000				CONTROL NO: 123149	
18.5	\$48,867.77	0.98346841	\$48,059.91						
				0	\$0.00	STAT	999999	STATE OF WISCONSIN	
				0.00580210	\$278.85	CNTY	19	FLORENCE COUNTY	
				0.00149890	\$72.04	MUNI	19010	TOWN OF FLORENCE	
				0.00687070	\$330.20	REG	191855	SCH D OF FLORENCE COUNTY	
				0.00052090	\$25.03	VTAE	001300	NORTHEAST WISCONSIN VTAE DISTRICT	
Parcel Total:					\$706.12				

LEGAL DESCRIPTION: T39 R19-E S15 SWSE				PARCEL NO: 010-00731-0000				CONTROL NO: 123150	
20.06	\$49,253.26	0.98346841	\$48,439.02						
				0	\$0.00	STAT	999999	STATE OF WISCONSIN	
				0.00580210	\$281.05	CNTY	19	FLORENCE COUNTY	
				0.00149890	\$72.61	MUNI	19010	TOWN OF FLORENCE	
				0.00687070	\$332.81	REG	191855	SCH D OF FLORENCE COUNTY	
				0.00052090	\$25.23	VTAE	001300	NORTHEAST WISCONSIN VTAE DISTRICT	
Parcel Total:					\$711.70				

LEGAL DESCRIPTION: T39 R19-E S15 SESW				PARCEL NO: 010-00728-0000				CONTROL NO: 123151	
40	\$98,211.88	0.98346841	\$96,588.28						
				0	\$0.00	STAT	999999	STATE OF WISCONSIN	
				0.00580210	\$560.42	CNTY	19	FLORENCE COUNTY	
				0.00149890	\$144.78	MUNI	19010	TOWN OF FLORENCE	
				0.00687070	\$663.63	REG	191855	SCH D OF FLORENCE COUNTY	
				0.00052090	\$50.31	VTAE	001300	NORTHEAST WISCONSIN VTAE DISTRICT	
Parcel Total:					\$1,419.14				



# State of Wisconsin / Department of Natural Resources

Tony Evers , Governor

, Secretary

2/5/2025

## Chapter 70.114 - Aids Payment Worksheet For Tax Year 2024(Payment Year 2025) - Payment Due January 31, 2025

1980 of 7093

LEGAL DESCRIPTION: T39 R19-E S15 PT GV LT 2	PARCEL NO: 010-00735-0000	CONTROL NO: 123152
---	---------------------------	--------------------

0.15      \$374.89      0.98346841      \$368.69

0      \$0.00    STAT    999999    STATE OF WISCONSIN

0.00580210      \$2.14    CNTY    19      FLORENCE COUNTY

0.00149890      \$0.55    MUNI    19010    TOWN OF FLORENCE

0.00687070      \$2.53    REG    191855    SCH D OF FLORENCE COUNTY

0.00052090      \$0.19    VTAE    001300    NORTHEAST WISCONSIN VTAE DISTRICT

Parcel Total:      \$5.41

LEGAL DESCRIPTION: T39 R19-E S15 PT GV LT 1	PARCEL NO: 010-00733-0000	CONTROL NO: 123153
---	---------------------------	--------------------

20.09      \$49,329.70      0.98346841      \$48,514.20

0      \$0.00    STAT    999999    STATE OF WISCONSIN

0.00580210      \$281.49    CNTY    19      FLORENCE COUNTY

0.00149890      \$72.72    MUNI    19010    TOWN OF FLORENCE

0.00687070      \$333.33    REG    191855    SCH D OF FLORENCE COUNTY

0.00052090      \$25.27    VTAE    001300    NORTHEAST WISCONSIN VTAE DISTRICT

Parcel Total:      \$712.81

LEGAL DESCRIPTION: T39 R19-E S14 PT GV LT 3	PARCEL NO: 010-00715-0000	CONTROL NO: 123154
---	---------------------------	--------------------

23.7      \$17,494.53      0.98346841      \$17,205.32

0      \$0.00    STAT    999999    STATE OF WISCONSIN

0.00580210      \$99.83    CNTY    19      FLORENCE COUNTY

0.00149890      \$25.79    MUNI    19010    TOWN OF FLORENCE

0.00687070      \$118.21    REG    191855    SCH D OF FLORENCE COUNTY

0.00052090      \$8.96    VTAE    001300    NORTHEAST WISCONSIN VTAE DISTRICT

Parcel Total:      \$252.79





# State of Wisconsin / Department of Natural Resources

Tony Evers , Governor

, Secretary

2/5/2025

## Chapter 70.114 - Aids Payment Worksheet For Tax Year 2024(Payment Year 2025) - Payment Due January 31, 2025

1981 of 7093

File Number Total: \$5,728.94

FILE NO: WR 550 \*

DATE OF PURCHASE: 02/05/2004

GRANTOR: FLORENCE COUNTY

LEGAL DESCRIPTION: T40 R16-E S35 PT OF NESW

PARCEL NO: 092206

CONTROL NO: 92206

40 \$87,230.57 0.98346841 \$85,788.51

0 \$0.00 STAT 999999 STATE OF WISCONSIN

0.00580210 \$497.75 CNTY 19 FLORENCE COUNTY

0.00149890 \$128.59 MUNI 19010 TOWN OF FLORENCE

0.00687070 \$589.42 REG 191855 SCH D OF FLORENCE COUNTY

0.00052090 \$44.69 VTAE 001300 NORTHEAST WISCONSIN VTAE DISTRICT

Parcel Total: \$1,260.45

LEGAL DESCRIPTION: T40 R16-E S35 PT OF SWSW

PARCEL NO: 092207

CONTROL NO: 92207

40 \$87,230.57 0.98346841 \$85,788.51

0 \$0.00 STAT 999999 STATE OF WISCONSIN

0.00580210 \$497.75 CNTY 19 FLORENCE COUNTY

0.00149890 \$128.59 MUNI 19010 TOWN OF FLORENCE

0.00687070 \$589.42 REG 191855 SCH D OF FLORENCE COUNTY

0.00052090 \$44.69 VTAE 001300 NORTHEAST WISCONSIN VTAE DISTRICT

Parcel Total: \$1,260.45



# State of Wisconsin / Department of Natural Resources

Tony Evers , Governor

, Secretary

2/5/2025

## Chapter 70.114 - Aids Payment Worksheet For Tax Year 2024(Payment Year 2025) - Payment Due January 31, 2025

1982 of 7093

LEGAL DESCRIPTION: T40 R16-E S35 PT OF SESW	PARCEL NO: 092208	CONTROL NO: 92208
---	-------------------	-------------------

40	\$87,230.57	0.98346841	\$85,788.51	
----	-------------	------------	-------------	--

	0	\$0.00	STAT	999999	STATE OF WISCONSIN
	0.00580210	\$497.75	CNTY	19	FLORENCE COUNTY
	0.00149890	\$128.59	MUNI	19010	TOWN OF FLORENCE
	0.00687070	\$589.42	REG	191855	SCH D OF FLORENCE COUNTY
	0.00052090	\$44.69	VTAE	001300	NORTHEAST WISCONSIN VTAE DISTRICT

Parcel Total:	\$1,260.45
---------------	------------

LEGAL DESCRIPTION: T39 R16-E S02 PT OF NWNW	PARCEL NO: 092210	CONTROL NO: 92210
---	-------------------	-------------------

10	\$87,230.57	0.98346841	\$85,788.51	
----	-------------	------------	-------------	--

	0	\$0.00	STAT	999999	STATE OF WISCONSIN
	0.00580210	\$497.75	CNTY	19	FLORENCE COUNTY
	0.00149890	\$128.59	MUNI	19010	TOWN OF FLORENCE
	0.00687070	\$589.42	REG	191855	SCH D OF FLORENCE COUNTY
	0.00052090	\$44.69	VTAE	001300	NORTHEAST WISCONSIN VTAE DISTRICT

Parcel Total:	\$1,260.45
---------------	------------

File Number Total:	\$5,041.80
--------------------	------------



# State of Wisconsin / Department of Natural Resources

Tony Evers , Governor

, Secretary

2/5/2025

## Chapter 70.114 - Aids Payment Worksheet For Tax Year 2024(Payment Year 2025) - Payment Due January 31, 2025

1983 of 7093

FILE NO: WR 576 *		DATE OF PURCHASE: 03/14/2005			GRANTOR: FLORENCE COUNTY		
LEGAL DESCRIPTION: T39 R19-E S14 PT GV LT 1		PARCEL NO: 093405			CONTROL NO: 93405		
5.1	\$29,205.99	0.98346841	\$28,723.17				
		0	\$0.00	STAT	999999	STATE OF WISCONSIN	
		0.00580210	\$166.66	CNTY	19	FLORENCE COUNTY	
		0.00149890	\$43.05	MUNI	19010	TOWN OF FLORENCE	
		0.00687070	\$197.35	REG	191855	SCH D OF FLORENCE COUNTY	
		0.00052090	\$14.96	VTAE	001300	NORTHEAST WISCONSIN VTAE DISTRICT	
Parcel Total:			\$422.02				

LEGAL DESCRIPTION: T39 R19-E S14 PT GV LT 2		PARCEL NO: 093406			CONTROL NO: 93406		
5.1	\$29,208.44	0.98346841	\$28,725.58				
		0	\$0.00	STAT	999999	STATE OF WISCONSIN	
		0.00580210	\$166.67	CNTY	19	FLORENCE COUNTY	
		0.00149890	\$43.06	MUNI	19010	TOWN OF FLORENCE	
		0.00687070	\$197.36	REG	191855	SCH D OF FLORENCE COUNTY	
		0.00052090	\$14.96	VTAE	001300	NORTHEAST WISCONSIN VTAE DISTRICT	
Parcel Total:			\$422.05				

File Number Total:			\$844.07			
--------------------	--	--	----------	--	--	--



# State of Wisconsin / Department of Natural Resources

Tony Evers , Governor

, Secretary

2/5/2025

## Chapter 70.114 - Aids Payment Worksheet For Tax Year 2024(Payment Year 2025) - Payment Due January 31, 2025

1984 of 7093

FILE NO: WR 596 *				DATE OF PURCHASE: 07/05/2006				GRANTOR: INTERNATIONAL PAPER			
LEGAL DESCRIPTION: T40 R17-E S34 NWSW				PARCEL NO:				CONTROL NO: 95495			
39.57	\$195,000.57	0.98346841	\$191,776.90								
				0	\$0.00	STAT	999999	STATE OF WISCONSIN			
				0.00580210	\$1,112.71	CNTY	19	FLORENCE COUNTY			
				0.00149890	\$287.46	MUNI	19010	TOWN OF FLORENCE			
				0.00687070	\$1,317.64	REG	191855	SCH D OF FLORENCE COUNTY			
				0.00052090	\$99.89	VTAE	001300	NORTHEAST WISCONSIN VTAE DISTRICT			
Parcel Total:					\$2,817.70						

LEGAL DESCRIPTION: T40 R17-E S34 NESW				PARCEL NO:				CONTROL NO: 95496			
39.33	\$193,817.84	0.98346841	\$190,613.72								
				0	\$0.00	STAT	999999	STATE OF WISCONSIN			
				0.00580210	\$1,105.96	CNTY	19	FLORENCE COUNTY			
				0.00149890	\$285.72	MUNI	19010	TOWN OF FLORENCE			
				0.00687070	\$1,309.64	REG	191855	SCH D OF FLORENCE COUNTY			
				0.00052090	\$99.29	VTAE	001300	NORTHEAST WISCONSIN VTAE DISTRICT			
Parcel Total:					\$2,800.61						



# State of Wisconsin / Department of Natural Resources

Tony Evers , Governor

, Secretary

2/5/2025

## Chapter 70.114 - Aids Payment Worksheet For Tax Year 2024(Payment Year 2025) - Payment Due January 31, 2025

1985 of 7093

LEGAL DESCRIPTION: T40 R17-E S34 NWSE				PARCEL NO:				CONTROL NO: 95497	
39.29	\$193,620.73	0.98346841	\$190,419.87	0	\$0.00	STAT	999999	STATE OF WISCONSIN	
				0.00580210	\$1,104.84	CNTY	19	FLORENCE COUNTY	
				0.00149890	\$285.43	MUNI	19010	TOWN OF FLORENCE	
				0.00687070	\$1,308.31	REG	191855	SCH D OF FLORENCE COUNTY	
				0.00052090	\$99.19	VTAE	001300	NORTHEAST WISCONSIN VTAE DISTRICT	
Parcel Total:				\$2,797.77					

LEGAL DESCRIPTION: T40 R17-E S34 SWSW				PARCEL NO:				CONTROL NO: 95498	
39.71	\$195,690.49	0.98346841	\$192,455.41	0	\$0.00	STAT	999999	STATE OF WISCONSIN	
				0.00580210	\$1,116.65	CNTY	19	FLORENCE COUNTY	
				0.00149890	\$288.48	MUNI	19010	TOWN OF FLORENCE	
				0.00687070	\$1,322.30	REG	191855	SCH D OF FLORENCE COUNTY	
				0.00052090	\$100.25	VTAE	001300	NORTHEAST WISCONSIN VTAE DISTRICT	
Parcel Total:				\$2,827.68					

LEGAL DESCRIPTION: T40 R17-E S34 SESW				PARCEL NO:				CONTROL NO: 95499	
39.48	\$194,557.05	0.98346841	\$191,340.71	0	\$0.00	STAT	999999	STATE OF WISCONSIN	
				0.00580210	\$1,110.18	CNTY	19	FLORENCE COUNTY	
				0.00149890	\$286.81	MUNI	19010	TOWN OF FLORENCE	
				0.00687070	\$1,314.64	REG	191855	SCH D OF FLORENCE COUNTY	
				0.00052090	\$99.67	VTAE	001300	NORTHEAST WISCONSIN VTAE DISTRICT	
Parcel Total:				\$2,811.30					



# State of Wisconsin / Department of Natural Resources

Tony Evers , Governor

, Secretary

2/5/2025

## Chapter 70.114 - Aids Payment Worksheet For Tax Year 2024(Payment Year 2025) - Payment Due January 31, 2025

1986 of 7093

LEGAL DESCRIPTION: T40 R17-E S33 NWSW				PARCEL NO:				CONTROL NO: 95507	
39.48	\$194,557.05	0.98346841	\$191,340.71	0	\$0.00	STAT	999999	STATE OF WISCONSIN	
				0.00580210	\$1,110.18	CNTY	19	FLORENCE COUNTY	
				0.00149890	\$286.81	MUNI	19010	TOWN OF FLORENCE	
				0.00687070	\$1,314.64	REG	191855	SCH D OF FLORENCE COUNTY	
				0.00052090	\$99.67	VTAE	001300	NORTHEAST WISCONSIN VTAE DISTRICT	
Parcel Total:				\$2,811.30					

LEGAL DESCRIPTION: T40 R17-E S33 NWSE				PARCEL NO:				CONTROL NO: 95509	
39.4	\$194,162.80	0.98346841	\$190,952.98	0	\$0.00	STAT	999999	STATE OF WISCONSIN	
				0.00580210	\$1,107.93	CNTY	19	FLORENCE COUNTY	
				0.00149890	\$286.22	MUNI	19010	TOWN OF FLORENCE	
				0.00687070	\$1,311.98	REG	191855	SCH D OF FLORENCE COUNTY	
				0.00052090	\$99.46	VTAE	001300	NORTHEAST WISCONSIN VTAE DISTRICT	
Parcel Total:				\$2,805.59					

LEGAL DESCRIPTION: T40 R17-E S33 NESE				PARCEL NO:				CONTROL NO: 95510	
39.37	\$194,014.97	0.98346841	\$190,807.60	0	\$0.00	STAT	999999	STATE OF WISCONSIN	
				0.00580210	\$1,107.09	CNTY	19	FLORENCE COUNTY	
				0.00149890	\$286.01	MUNI	19010	TOWN OF FLORENCE	
				0.00687070	\$1,310.98	REG	191855	SCH D OF FLORENCE COUNTY	
				0.00052090	\$99.39	VTAE	001300	NORTHEAST WISCONSIN VTAE DISTRICT	
Parcel Total:				\$2,803.47					



# State of Wisconsin / Department of Natural Resources

Tony Evers , Governor

, Secretary

2/5/2025

## Chapter 70.114 - Aids Payment Worksheet For Tax Year 2024(Payment Year 2025) - Payment Due January 31, 2025

1987 of 7093

LEGAL DESCRIPTION: T40 R17-E S33 SWSW				PARCEL NO:				CONTROL NO: 95511	
39.81	\$196,183.28	0.98346841	\$192,940.06	0	\$0.00	STAT	999999	STATE OF WISCONSIN	
				0.00580210	\$1,119.46	CNTY	19	FLORENCE COUNTY	
				0.00149890	\$289.20	MUNI	19010	TOWN OF FLORENCE	
				0.00687070	\$1,325.63	REG	191855	SCH D OF FLORENCE COUNTY	
				0.00052090	\$100.50	VTAE	001300	NORTHEAST WISCONSIN VTAE DISTRICT	
Parcel Total:				\$2,834.79					

LEGAL DESCRIPTION: T40 R17-E S33 SESW				PARCEL NO:				CONTROL NO: 95512	
39.78	\$196,035.45	0.98346841	\$192,794.67	0	\$0.00	STAT	999999	STATE OF WISCONSIN	
				0.00580210	\$1,118.62	CNTY	19	FLORENCE COUNTY	
				0.00149890	\$288.99	MUNI	19010	TOWN OF FLORENCE	
				0.00687070	\$1,324.63	REG	191855	SCH D OF FLORENCE COUNTY	
				0.00052090	\$100.42	VTAE	001300	NORTHEAST WISCONSIN VTAE DISTRICT	
Parcel Total:				\$2,832.66					

LEGAL DESCRIPTION: T40 R17-E S33 SWSE				PARCEL NO:				CONTROL NO: 95513	
39.75	\$195,887.61	0.98346841	\$192,649.27	0	\$0.00	STAT	999999	STATE OF WISCONSIN	
				0.00580210	\$1,117.77	CNTY	19	FLORENCE COUNTY	
				0.00149890	\$288.77	MUNI	19010	TOWN OF FLORENCE	
				0.00687070	\$1,323.63	REG	191855	SCH D OF FLORENCE COUNTY	
				0.00052090	\$100.35	VTAE	001300	NORTHEAST WISCONSIN VTAE DISTRICT	
Parcel Total:				\$2,830.52					



# State of Wisconsin / Department of Natural Resources

Tony Evers , Governor

, Secretary

2/5/2025

## Chapter 70.114 - Aids Payment Worksheet For Tax Year 2024(Payment Year 2025) - Payment Due January 31, 2025

1988 of 7093

LEGAL DESCRIPTION: T40 R17-E S33 SESE				PARCEL NO:				CONTROL NO: 95514	
39.71	\$195,690.49	0.98346841	\$192,455.41	0	\$0.00	STAT	999999	STATE OF WISCONSIN	
				0.00580210	\$1,116.65	CNTY	19	FLORENCE COUNTY	
				0.00149890	\$288.48	MUNI	19010	TOWN OF FLORENCE	
				0.00687070	\$1,322.30	REG	191855	SCH D OF FLORENCE COUNTY	
				0.00052090	\$100.25	VTAE	001300	NORTHEAST WISCONSIN VTAE DISTRICT	
Parcel Total:				\$2,827.68					

LEGAL DESCRIPTION: T40 R17-E S32 NESE				PARCEL NO:				CONTROL NO: 95523	
38.96	\$191,994.50	0.98346841	\$188,820.52	0	\$0.00	STAT	999999	STATE OF WISCONSIN	
				0.00580210	\$1,095.56	CNTY	19	FLORENCE COUNTY	
				0.00149890	\$283.03	MUNI	19010	TOWN OF FLORENCE	
				0.00687070	\$1,297.32	REG	191855	SCH D OF FLORENCE COUNTY	
				0.00052090	\$98.35	VTAE	001300	NORTHEAST WISCONSIN VTAE DISTRICT	
Parcel Total:				\$2,774.26					

LEGAL DESCRIPTION: T40 R17-E S32 NWSW				PARCEL NO:				CONTROL NO: 95526	
38.58	\$190,121.85	0.98346841	\$186,978.83	0	\$0.00	STAT	999999	STATE OF WISCONSIN	
				0.00580210	\$1,084.87	CNTY	19	FLORENCE COUNTY	
				0.00149890	\$280.27	MUNI	19010	TOWN OF FLORENCE	
				0.00687070	\$1,284.67	REG	191855	SCH D OF FLORENCE COUNTY	
				0.00052090	\$97.39	VTAE	001300	NORTHEAST WISCONSIN VTAE DISTRICT	
Parcel Total:				\$2,747.20					





# State of Wisconsin / Department of Natural Resources

Tony Evers , Governor

, Secretary

2/5/2025

## Chapter 70.114 - Aids Payment Worksheet For Tax Year 2024(Payment Year 2025) - Payment Due January 31, 2025

1989 of 7093

LEGAL DESCRIPTION: T40 R17-E S32 SESE				PARCEL NO:				CONTROL NO: 95527					
39.09	\$192,635.13	0.98346841	\$189,450.57										
				0	\$0.00	STAT	999999	STATE OF WISCONSIN					
				0.00580210	\$1,099.21	CNTY	19	FLORENCE COUNTY					
				0.00149890	\$283.97	MUNI	19010	TOWN OF FLORENCE					
				0.00687070	\$1,301.65	REG	191855	SCH D OF FLORENCE COUNTY					
				0.00052090	\$98.68	VTAE	001300	NORTHEAST WISCONSIN VTAE DISTRICT					
				Parcel Total:		\$2,783.51							

LEGAL DESCRIPTION: T40 R17-E S32 SWSE				PARCEL NO:				CONTROL NO: 95528					
38.96	\$191,994.50	0.98346841	\$188,820.52										
				0	\$0.00	STAT	999999	STATE OF WISCONSIN					
				0.00580210	\$1,095.56	CNTY	19	FLORENCE COUNTY					
				0.00149890	\$283.03	MUNI	19010	TOWN OF FLORENCE					
				0.00687070	\$1,297.32	REG	191855	SCH D OF FLORENCE COUNTY					
				0.00052090	\$98.35	VTAE	001300	NORTHEAST WISCONSIN VTAE DISTRICT					
				Parcel Total:		\$2,774.26							

LEGAL DESCRIPTION: T40 R17-E S32 SESW				PARCEL NO:				CONTROL NO: 95529					
38.82	\$191,304.58	0.98346841	\$188,142.01										
				0	\$0.00	STAT	999999	STATE OF WISCONSIN					
				0.00580210	\$1,091.62	CNTY	19	FLORENCE COUNTY					
				0.00149890	\$282.01	MUNI	19010	TOWN OF FLORENCE					
				0.00687070	\$1,292.66	REG	191855	SCH D OF FLORENCE COUNTY					
				0.00052090	\$98.00	VTAE	001300	NORTHEAST WISCONSIN VTAE DISTRICT					
				Parcel Total:		\$2,764.29							



# State of Wisconsin / Department of Natural Resources

Tony Evers , Governor

, Secretary

2/5/2025

## Chapter 70.114 - Aids Payment Worksheet For Tax Year 2024(Payment Year 2025) - Payment Due January 31, 2025

1990 of 7093

LEGAL DESCRIPTION: T40 R17-E S32 SWSW				PARCEL NO:				CONTROL NO: 95530	
38.7	\$190,713.21	0.98346841	\$187,560.42						
				0	\$0.00	STAT	999999	STATE OF WISCONSIN	
				0.00580210	\$1,088.25	CNTY	19	FLORENCE COUNTY	
				0.00149890	\$281.14	MUNI	19010	TOWN OF FLORENCE	
				0.00687070	\$1,288.67	REG	191855	SCH D OF FLORENCE COUNTY	
				0.00052090	\$97.70	VTAE	001300	NORTHEAST WISCONSIN VTAE DISTRICT	
Parcel Total:					\$2,755.76				

LEGAL DESCRIPTION: T40 R17-E S31 SWNW				PARCEL NO:				CONTROL NO: 95535	
28.76	\$141,729.00	0.98346841	\$139,386.00						
				0	\$0.00	STAT	999999	STATE OF WISCONSIN	
				0.00580210	\$808.73	CNTY	19	FLORENCE COUNTY	
				0.00149890	\$208.93	MUNI	19010	TOWN OF FLORENCE	
				0.00687070	\$957.68	REG	191855	SCH D OF FLORENCE COUNTY	
				0.00052090	\$72.60	VTAE	001300	NORTHEAST WISCONSIN VTAE DISTRICT	
Parcel Total:					\$2,047.94				

LEGAL DESCRIPTION: T40 R17-E S31 SENW				PARCEL NO:				CONTROL NO: 95536	
39.53	\$194,803.45	0.98346841	\$191,583.04						
				0	\$0.00	STAT	999999	STATE OF WISCONSIN	
				0.00580210	\$1,111.59	CNTY	19	FLORENCE COUNTY	
				0.00149890	\$287.17	MUNI	19010	TOWN OF FLORENCE	
				0.00687070	\$1,316.30	REG	191855	SCH D OF FLORENCE COUNTY	
				0.00052090	\$99.79	VTAE	001300	NORTHEAST WISCONSIN VTAE DISTRICT	
Parcel Total:					\$2,814.85				



# State of Wisconsin / Department of Natural Resources

Tony Evers , Governor

, Secretary

2/5/2025

## Chapter 70.114 - Aids Payment Worksheet For Tax Year 2024(Payment Year 2025) - Payment Due January 31, 2025

1991 of 7093

LEGAL DESCRIPTION: T40 R17-E S31 SWNE				PARCEL NO:				CONTROL NO: 95537	
39.51	\$194,704.90	0.98346841	\$191,486.11	0	\$0.00	STAT	999999	STATE OF WISCONSIN	
				0.00580210	\$1,111.02	CNTY	19	FLORENCE COUNTY	
				0.00149890	\$287.02	MUNI	19010	TOWN OF FLORENCE	
				0.00687070	\$1,315.64	REG	191855	SCH D OF FLORENCE COUNTY	
				0.00052090	\$99.74	VTAE	001300	NORTHEAST WISCONSIN VTAE DISTRICT	
Parcel Total:				\$2,813.42					

LEGAL DESCRIPTION: T40 R17-E S31 NWSW				PARCEL NO:				CONTROL NO: 95539	
27.41	\$135,076.21	0.98346841	\$132,843.18	0	\$0.00	STAT	999999	STATE OF WISCONSIN	
				0.00580210	\$770.77	CNTY	19	FLORENCE COUNTY	
				0.00149890	\$199.12	MUNI	19010	TOWN OF FLORENCE	
				0.00687070	\$912.72	REG	191855	SCH D OF FLORENCE COUNTY	
				0.00052090	\$69.20	VTAE	001300	NORTHEAST WISCONSIN VTAE DISTRICT	
Parcel Total:				\$1,951.81					

LEGAL DESCRIPTION: T40 R17-E S31 NESW				PARCEL NO:				CONTROL NO: 95540	
39.53	\$194,803.45	0.98346841	\$191,583.04	0	\$0.00	STAT	999999	STATE OF WISCONSIN	
				0.00580210	\$1,111.59	CNTY	19	FLORENCE COUNTY	
				0.00149890	\$287.17	MUNI	19010	TOWN OF FLORENCE	
				0.00687070	\$1,316.30	REG	191855	SCH D OF FLORENCE COUNTY	
				0.00052090	\$99.79	VTAE	001300	NORTHEAST WISCONSIN VTAE DISTRICT	
Parcel Total:				\$2,814.85					



# State of Wisconsin / Department of Natural Resources

Tony Evers , Governor

, Secretary

2/5/2025

## Chapter 70.114 - Aids Payment Worksheet For Tax Year 2024(Payment Year 2025) - Payment Due January 31, 2025

1992 of 7093

LEGAL DESCRIPTION: T40 R17-E S31 NWSE				PARCEL NO:				CONTROL NO: 95541	
39.51	\$194,704.90	0.98346841	\$191,486.11	0	\$0.00	STAT	999999	STATE OF WISCONSIN	
				0.00580210	\$1,111.02	CNTY	19	FLORENCE COUNTY	
				0.00149890	\$287.02	MUNI	19010	TOWN OF FLORENCE	
				0.00687070	\$1,315.64	REG	191855	SCH D OF FLORENCE COUNTY	
				0.00052090	\$99.74	VTAE	001300	NORTHEAST WISCONSIN VTAE DISTRICT	
Parcel Total:				\$2,813.42					

LEGAL DESCRIPTION: T40 R17-E S31 NESE				PARCEL NO:				CONTROL NO: 95542	
39.48	\$194,557.05	0.98346841	\$191,340.71	0	\$0.00	STAT	999999	STATE OF WISCONSIN	
				0.00580210	\$1,110.18	CNTY	19	FLORENCE COUNTY	
				0.00149890	\$286.81	MUNI	19010	TOWN OF FLORENCE	
				0.00687070	\$1,314.64	REG	191855	SCH D OF FLORENCE COUNTY	
				0.00052090	\$99.67	VTAE	001300	NORTHEAST WISCONSIN VTAE DISTRICT	
Parcel Total:				\$2,811.30					

LEGAL DESCRIPTION: T40 R17-E S31 SWSE				PARCEL NO:				CONTROL NO: 95545	
39.51	\$194,704.90	0.98346841	\$191,486.11	0	\$0.00	STAT	999999	STATE OF WISCONSIN	
				0.00580210	\$1,111.02	CNTY	19	FLORENCE COUNTY	
				0.00149890	\$287.02	MUNI	19010	TOWN OF FLORENCE	
				0.00687070	\$1,315.64	REG	191855	SCH D OF FLORENCE COUNTY	
				0.00052090	\$99.74	VTAE	001300	NORTHEAST WISCONSIN VTAE DISTRICT	
Parcel Total:				\$2,813.42					



# State of Wisconsin / Department of Natural Resources

Tony Evers , Governor

, Secretary

2/5/2025

## Chapter 70.114 - Aids Payment Worksheet For Tax Year 2024(Payment Year 2025) - Payment Due January 31, 2025

1993 of 7093

LEGAL DESCRIPTION: T40 R17-E S31 SESE				PARCEL NO:				CONTROL NO: 95546	
39.48	\$194,557.05	0.98346841	\$191,340.71	0	\$0.00	STAT	999999	STATE OF WISCONSIN	
				0.00580210	\$1,110.18	CNTY	19	FLORENCE COUNTY	
				0.00149890	\$286.81	MUNI	19010	TOWN OF FLORENCE	
				0.00687070	\$1,314.64	REG	191855	SCH D OF FLORENCE COUNTY	
				0.00052090	\$99.67	VTAE	001300	NORTHEAST WISCONSIN VTAE DISTRICT	
Parcel Total:				\$2,811.30					

LEGAL DESCRIPTION: T40 R16-E S36 SWNE				PARCEL NO:				CONTROL NO: 95650	
38.87	\$191,550.98	0.98346841	\$188,384.34	0	\$0.00	STAT	999999	STATE OF WISCONSIN	
				0.00580210	\$1,093.03	CNTY	19	FLORENCE COUNTY	
				0.00149890	\$282.37	MUNI	19010	TOWN OF FLORENCE	
				0.00687070	\$1,294.33	REG	191855	SCH D OF FLORENCE COUNTY	
				0.00052090	\$98.13	VTAE	001300	NORTHEAST WISCONSIN VTAE DISTRICT	
Parcel Total:				\$2,767.86					

LEGAL DESCRIPTION: T40 R16-E S36 SENE				PARCEL NO:				CONTROL NO: 95651	
38.74	\$190,910.33	0.98346841	\$187,754.27	0	\$0.00	STAT	999999	STATE OF WISCONSIN	
				0.00580210	\$1,089.37	CNTY	19	FLORENCE COUNTY	
				0.00149890	\$281.43	MUNI	19010	TOWN OF FLORENCE	
				0.00687070	\$1,290.00	REG	191855	SCH D OF FLORENCE COUNTY	
				0.00052090	\$97.80	VTAE	001300	NORTHEAST WISCONSIN VTAE DISTRICT	
Parcel Total:				\$2,758.60					



# State of Wisconsin / Department of Natural Resources

Tony Evers , Governor

, Secretary

2/5/2025

## Chapter 70.114 - Aids Payment Worksheet For Tax Year 2024(Payment Year 2025) - Payment Due January 31, 2025

1994 of 7093

LEGAL DESCRIPTION: T40 R16-E S36 NWSW				PARCEL NO:				CONTROL NO: 95652	
39.35	\$193,916.42	0.98346841	\$190,710.67	0	\$0.00	STAT	999999	STATE OF WISCONSIN	
				0.00580210	\$1,106.53	CNTY	19	FLORENCE COUNTY	
				0.00149890	\$285.86	MUNI	19010	TOWN OF FLORENCE	
				0.00687070	\$1,310.31	REG	191855	SCH D OF FLORENCE COUNTY	
				0.00052090	\$99.34	VTAE	001300	NORTHEAST WISCONSIN VTAE DISTRICT	
Parcel Total:				\$2,802.04					

LEGAL DESCRIPTION: T40 R16-E S36 NESW				PARCEL NO:				CONTROL NO: 95653	
39.22	\$193,275.76	0.98346841	\$190,080.61	0	\$0.00	STAT	999999	STATE OF WISCONSIN	
				0.00580210	\$1,102.87	CNTY	19	FLORENCE COUNTY	
				0.00149890	\$284.92	MUNI	19010	TOWN OF FLORENCE	
				0.00687070	\$1,305.98	REG	191855	SCH D OF FLORENCE COUNTY	
				0.00052090	\$99.01	VTAE	001300	NORTHEAST WISCONSIN VTAE DISTRICT	
Parcel Total:				\$2,792.78					

LEGAL DESCRIPTION: T40 R16-E S36 NWSE				PARCEL NO:				CONTROL NO: 95654	
39.09	\$192,635.13	0.98346841	\$189,450.57	0	\$0.00	STAT	999999	STATE OF WISCONSIN	
				0.00580210	\$1,099.21	CNTY	19	FLORENCE COUNTY	
				0.00149890	\$283.97	MUNI	19010	TOWN OF FLORENCE	
				0.00687070	\$1,301.65	REG	191855	SCH D OF FLORENCE COUNTY	
				0.00052090	\$98.68	VTAE	001300	NORTHEAST WISCONSIN VTAE DISTRICT	
Parcel Total:				\$2,783.51					



# State of Wisconsin / Department of Natural Resources

Tony Evers , Governor

, Secretary

2/5/2025

## Chapter 70.114 - Aids Payment Worksheet For Tax Year 2024(Payment Year 2025) - Payment Due January 31, 2025

1995 of 7093

LEGAL DESCRIPTION: T40 R16-E S36 NESE				PARCEL NO:				CONTROL NO: 95655	
38.96	\$191,994.50	0.98346841	\$188,820.52	0	\$0.00	STAT	999999	STATE OF WISCONSIN	
				0.00580210	\$1,095.56	CNTY	19	FLORENCE COUNTY	
				0.00149890	\$283.03	MUNI	19010	TOWN OF FLORENCE	
				0.00687070	\$1,297.32	REG	191855	SCH D OF FLORENCE COUNTY	
				0.00052090	\$98.35	VTAE	001300	NORTHEAST WISCONSIN VTAE DISTRICT	
Parcel Total:				\$2,774.26					

LEGAL DESCRIPTION: T40 R16-E S36 SWSW				PARCEL NO:				CONTROL NO: 95656	
39.57	\$195,000.57	0.98346841	\$191,776.90	0	\$0.00	STAT	999999	STATE OF WISCONSIN	
				0.00580210	\$1,112.71	CNTY	19	FLORENCE COUNTY	
				0.00149890	\$287.46	MUNI	19010	TOWN OF FLORENCE	
				0.00687070	\$1,317.64	REG	191855	SCH D OF FLORENCE COUNTY	
				0.00052090	\$99.89	VTAE	001300	NORTHEAST WISCONSIN VTAE DISTRICT	
Parcel Total:				\$2,817.70					

LEGAL DESCRIPTION: T40 R16-E S36 SESW				PARCEL NO:				CONTROL NO: 95657	
39.43	\$194,310.65	0.98346841	\$191,098.38	0	\$0.00	STAT	999999	STATE OF WISCONSIN	
				0.00580210	\$1,108.78	CNTY	19	FLORENCE COUNTY	
				0.00149890	\$286.44	MUNI	19010	TOWN OF FLORENCE	
				0.00687070	\$1,312.97	REG	191855	SCH D OF FLORENCE COUNTY	
				0.00052090	\$99.54	VTAE	001300	NORTHEAST WISCONSIN VTAE DISTRICT	
Parcel Total:				\$2,807.73					



# State of Wisconsin / Department of Natural Resources

Tony Evers , Governor

, Secretary

2/5/2025

## Chapter 70.114 - Aids Payment Worksheet For Tax Year 2024(Payment Year 2025) - Payment Due January 31, 2025

1996 of 7093

LEGAL DESCRIPTION: T40 R16-E S36 SWSE				PARCEL NO:				CONTROL NO: 95658	
39.31	\$193,719.28	0.98346841	\$190,516.79	0	\$0.00	STAT	999999	STATE OF WISCONSIN	
				0.00580210	\$1,105.40	CNTY	19	FLORENCE COUNTY	
				0.00149890	\$285.57	MUNI	19010	TOWN OF FLORENCE	
				0.00687070	\$1,308.98	REG	191855	SCH D OF FLORENCE COUNTY	
				0.00052090	\$99.24	VTAE	001300	NORTHEAST WISCONSIN VTAE DISTRICT	
Parcel Total:				\$2,799.19					

LEGAL DESCRIPTION: T40 R16-E S35 SENE				PARCEL NO:				CONTROL NO: 95661	
39.96	\$196,922.49	0.98346841	\$193,667.05	0	\$0.00	STAT	999999	STATE OF WISCONSIN	
				0.00580210	\$1,123.68	CNTY	19	FLORENCE COUNTY	
				0.00149890	\$290.29	MUNI	19010	TOWN OF FLORENCE	
				0.00687070	\$1,330.62	REG	191855	SCH D OF FLORENCE COUNTY	
				0.00052090	\$100.88	VTAE	001300	NORTHEAST WISCONSIN VTAE DISTRICT	
Parcel Total:				\$2,845.47					

LEGAL DESCRIPTION: T40 R16-E S35 NWSE				PARCEL NO:				CONTROL NO: 95662	
39.92	\$196,725.37	0.98346841	\$193,473.19	0	\$0.00	STAT	999999	STATE OF WISCONSIN	
				0.00580210	\$1,122.55	CNTY	19	FLORENCE COUNTY	
				0.00149890	\$290.00	MUNI	19010	TOWN OF FLORENCE	
				0.00687070	\$1,329.29	REG	191855	SCH D OF FLORENCE COUNTY	
				0.00052090	\$100.78	VTAE	001300	NORTHEAST WISCONSIN VTAE DISTRICT	
Parcel Total:				\$2,842.62					





# State of Wisconsin / Department of Natural Resources

Tony Evers , Governor

, Secretary

2/5/2025

## Chapter 70.114 - Aids Payment Worksheet For Tax Year 2024(Payment Year 2025) - Payment Due January 31, 2025

1997 of 7093

LEGAL DESCRIPTION: T40 R16-E S35 NESE				PARCEL NO:				CONTROL NO: 95663	
39.98	\$197,021.05	0.98346841	\$193,763.97	0	\$0.00	STAT	999999	STATE OF WISCONSIN	
				0.00580210	\$1,124.24	CNTY	19	FLORENCE COUNTY	
				0.00149890	\$290.44	MUNI	19010	TOWN OF FLORENCE	
				0.00687070	\$1,331.29	REG	191855	SCH D OF FLORENCE COUNTY	
				0.00052090	\$100.93	VTAE	001300	NORTHEAST WISCONSIN VTAE DISTRICT	
Parcel Total:				\$2,846.90					

LEGAL DESCRIPTION: T40 R16-E S35 SWSE				PARCEL NO:				CONTROL NO: 95664	
39.95	\$196,873.20	0.98346841	\$193,618.57	0	\$0.00	STAT	999999	STATE OF WISCONSIN	
				0.00580210	\$1,123.40	CNTY	19	FLORENCE COUNTY	
				0.00149890	\$290.22	MUNI	19010	TOWN OF FLORENCE	
				0.00687070	\$1,330.29	REG	191855	SCH D OF FLORENCE COUNTY	
				0.00052090	\$100.85	VTAE	001300	NORTHEAST WISCONSIN VTAE DISTRICT	
Parcel Total:				\$2,844.76					

LEGAL DESCRIPTION: T40 R16-E S35 SESE				PARCEL NO:				CONTROL NO: 95665	
40	\$197,119.60	0.98346841	\$193,860.90	0	\$0.00	STAT	999999	STATE OF WISCONSIN	
				0.00580210	\$1,124.80	CNTY	19	FLORENCE COUNTY	
				0.00149890	\$290.58	MUNI	19010	TOWN OF FLORENCE	
				0.00687070	\$1,331.95	REG	191855	SCH D OF FLORENCE COUNTY	
				0.00052090	\$100.98	VTAE	001300	NORTHEAST WISCONSIN VTAE DISTRICT	
Parcel Total:				\$2,848.31					



# State of Wisconsin / Department of Natural Resources

Tony Evers , Governor

, Secretary

2/5/2025

## Chapter 70.114 - Aids Payment Worksheet For Tax Year 2024(Payment Year 2025) - Payment Due January 31, 2025

1998 of 7093

LEGAL DESCRIPTION: T40 R16-E S35 SESW				PARCEL NO:				CONTROL NO: 95666	
29.41	\$144,932.19	0.98346841	\$142,536.23	0	\$0.00	STAT	999999	STATE OF WISCONSIN	
				0.00580210	\$827.01	CNTY	19	FLORENCE COUNTY	
				0.00149890	\$213.65	MUNI	19010	TOWN OF FLORENCE	
				0.00687070	\$979.32	REG	191855	SCH D OF FLORENCE COUNTY	
				0.00052090	\$74.24	VTAE	001300	NORTHEAST WISCONSIN VTAE DISTRICT	
Parcel Total:				\$2,094.22					

LEGAL DESCRIPTION: T39 R16-E S11 NENE				PARCEL NO:				CONTROL NO: 96216	
40.49	\$199,534.31	0.98346841	\$196,235.69	0	\$0.00	STAT	999999	STATE OF WISCONSIN	
				0.00580210	\$1,138.58	CNTY	19	FLORENCE COUNTY	
				0.00149890	\$294.14	MUNI	19010	TOWN OF FLORENCE	
				0.00687070	\$1,348.27	REG	191855	SCH D OF FLORENCE COUNTY	
				0.00052090	\$102.22	VTAE	001300	NORTHEAST WISCONSIN VTAE DISTRICT	
Parcel Total:				\$2,883.21					

LEGAL DESCRIPTION: T39 R16-E S11 NWNE				PARCEL NO:				CONTROL NO: 96217	
39.54	\$194,852.72	0.98346841	\$191,631.50	0	\$0.00	STAT	999999	STATE OF WISCONSIN	
				0.00580210	\$1,111.87	CNTY	19	FLORENCE COUNTY	
				0.00149890	\$287.24	MUNI	19010	TOWN OF FLORENCE	
				0.00687070	\$1,316.64	REG	191855	SCH D OF FLORENCE COUNTY	
				0.00052090	\$99.82	VTAE	001300	NORTHEAST WISCONSIN VTAE DISTRICT	
Parcel Total:				\$2,815.57					



# State of Wisconsin / Department of Natural Resources

Tony Evers , Governor

, Secretary

2/5/2025

## Chapter 70.114 - Aids Payment Worksheet For Tax Year 2024(Payment Year 2025) - Payment Due January 31, 2025

1999 of 7093

LEGAL DESCRIPTION: T39 R16-E S11 NWNW				PARCEL NO:				CONTROL NO: 96218	
14.41	\$71,012.34	0.98346841	\$69,838.39	0	\$0.00	STAT	999999	STATE OF WISCONSIN	
				0.00580210	\$405.21	CNTY	19	FLORENCE COUNTY	
				0.00149890	\$104.68	MUNI	19010	TOWN OF FLORENCE	
				0.00687070	\$479.84	REG	191855	SCH D OF FLORENCE COUNTY	
				0.00052090	\$36.38	VTAE	001300	NORTHEAST WISCONSIN VTAE DISTRICT	
Parcel Total:				\$1,026.11					

LEGAL DESCRIPTION: T39 R16-E S11 NENW				PARCEL NO:				CONTROL NO: 96219	
11.13	\$54,848.52	0.98346841	\$53,941.79	0	\$0.00	STAT	999999	STATE OF WISCONSIN	
				0.00580210	\$312.98	CNTY	19	FLORENCE COUNTY	
				0.00149890	\$80.85	MUNI	19010	TOWN OF FLORENCE	
				0.00687070	\$370.62	REG	191855	SCH D OF FLORENCE COUNTY	
				0.00052090	\$28.10	VTAE	001300	NORTHEAST WISCONSIN VTAE DISTRICT	
Parcel Total:				\$792.55					

LEGAL DESCRIPTION: T39 R16-E S11 SENE				PARCEL NO:				CONTROL NO: 96220	
40.47	\$199,435.75	0.98346841	\$196,138.76	0	\$0.00	STAT	999999	STATE OF WISCONSIN	
				0.00580210	\$1,138.02	CNTY	19	FLORENCE COUNTY	
				0.00149890	\$294.00	MUNI	19010	TOWN OF FLORENCE	
				0.00687070	\$1,347.61	REG	191855	SCH D OF FLORENCE COUNTY	
				0.00052090	\$102.17	VTAE	001300	NORTHEAST WISCONSIN VTAE DISTRICT	
Parcel Total:				\$2,881.80					



# State of Wisconsin / Department of Natural Resources

Tony Evers , Governor

, Secretary

2/5/2025

## Chapter 70.114 - Aids Payment Worksheet For Tax Year 2024(Payment Year 2025) - Payment Due January 31, 2025

2000 of 7093

LEGAL DESCRIPTION: T39 R16-E S11 SWNE				PARCEL NO:				CONTROL NO: 96221	
40.51	\$199,632.89	0.98346841	\$196,332.64	0	\$0.00	STAT	999999	STATE OF WISCONSIN	
				0.00580210	\$1,139.14	CNTY	19	FLORENCE COUNTY	
				0.00149890	\$294.29	MUNI	19010	TOWN OF FLORENCE	
				0.00687070	\$1,348.94	REG	191855	SCH D OF FLORENCE COUNTY	
				0.00052090	\$102.27	VTAE	001300	NORTHEAST WISCONSIN VTAE DISTRICT	
Parcel Total:				\$2,884.64					

LEGAL DESCRIPTION: T39 R16-E S11 SWNW				PARCEL NO:				CONTROL NO: 96222	
39.02	\$192,290.17	0.98346841	\$189,111.31	0	\$0.00	STAT	999999	STATE OF WISCONSIN	
				0.00580210	\$1,097.25	CNTY	19	FLORENCE COUNTY	
				0.00149890	\$283.46	MUNI	19010	TOWN OF FLORENCE	
				0.00687070	\$1,299.32	REG	191855	SCH D OF FLORENCE COUNTY	
				0.00052090	\$98.50	VTAE	001300	NORTHEAST WISCONSIN VTAE DISTRICT	
Parcel Total:				\$2,778.53					

LEGAL DESCRIPTION: T39 R16-E S11 NESE				PARCEL NO:				CONTROL NO: 96223	
40.34	\$198,795.12	0.98346841	\$195,508.72	0	\$0.00	STAT	999999	STATE OF WISCONSIN	
				0.00580210	\$1,134.36	CNTY	19	FLORENCE COUNTY	
				0.00149890	\$293.05	MUNI	19010	TOWN OF FLORENCE	
				0.00687070	\$1,343.28	REG	191855	SCH D OF FLORENCE COUNTY	
				0.00052090	\$101.84	VTAE	001300	NORTHEAST WISCONSIN VTAE DISTRICT	
Parcel Total:				\$2,872.53					



# State of Wisconsin / Department of Natural Resources

Tony Evers , Governor

, Secretary

2/5/2025

## Chapter 70.114 - Aids Payment Worksheet For Tax Year 2024(Payment Year 2025) - Payment Due January 31, 2025

2001 of 7093

LEGAL DESCRIPTION: T39 R16-E S11 NWSE				PARCEL NO:				CONTROL NO: 96224	
40.37	\$198,942.96	0.98346841	\$195,654.12	0	\$0.00	STAT	999999	STATE OF WISCONSIN	
				0.00580210	\$1,135.21	CNTY	19	FLORENCE COUNTY	
				0.00149890	\$293.27	MUNI	19010	TOWN OF FLORENCE	
				0.00687070	\$1,344.28	REG	191855	SCH D OF FLORENCE COUNTY	
				0.00052090	\$101.91	VTAE	001300	NORTHEAST WISCONSIN VTAE DISTRICT	
Parcel Total:				\$2,874.67					

LEGAL DESCRIPTION: T39 R16-E S11 NWSW				PARCEL NO:				CONTROL NO: 96225	
40.2	\$198,105.20	0.98346841	\$194,830.20	0	\$0.00	STAT	999999	STATE OF WISCONSIN	
				0.00580210	\$1,130.43	CNTY	19	FLORENCE COUNTY	
				0.00149890	\$292.04	MUNI	19010	TOWN OF FLORENCE	
				0.00687070	\$1,338.61	REG	191855	SCH D OF FLORENCE COUNTY	
				0.00052090	\$101.48	VTAE	001300	NORTHEAST WISCONSIN VTAE DISTRICT	
Parcel Total:				\$2,862.56					

LEGAL DESCRIPTION: T39 R16-E S11 SESE				PARCEL NO:				CONTROL NO: 96226	
40.2	\$198,105.20	0.98346841	\$194,830.20	0	\$0.00	STAT	999999	STATE OF WISCONSIN	
				0.00580210	\$1,130.43	CNTY	19	FLORENCE COUNTY	
				0.00149890	\$292.04	MUNI	19010	TOWN OF FLORENCE	
				0.00687070	\$1,338.61	REG	191855	SCH D OF FLORENCE COUNTY	
				0.00052090	\$101.48	VTAE	001300	NORTHEAST WISCONSIN VTAE DISTRICT	
Parcel Total:				\$2,862.56					



# State of Wisconsin / Department of Natural Resources

Tony Evers , Governor

, Secretary

2/5/2025

## Chapter 70.114 - Aids Payment Worksheet For Tax Year 2024(Payment Year 2025) - Payment Due January 31, 2025

2002 of 7093

LEGAL DESCRIPTION: T39 R16-E S11 SWSE				PARCEL NO:				CONTROL NO: 96227	
40.23	\$198,253.04	0.98346841	\$194,975.60	0	\$0.00	STAT	999999	STATE OF WISCONSIN	
				0.00580210	\$1,131.27	CNTY	19	FLORENCE COUNTY	
				0.00149890	\$292.25	MUNI	19010	TOWN OF FLORENCE	
				0.00687070	\$1,339.61	REG	191855	SCH D OF FLORENCE COUNTY	
				0.00052090	\$101.56	VTAE	001300	NORTHEAST WISCONSIN VTAE DISTRICT	
Parcel Total:				\$2,864.69					

LEGAL DESCRIPTION: T39 R16-E S11 SESW				PARCEL NO:				CONTROL NO: 96228	
40.27	\$198,450.16	0.98346841	\$195,169.46	0	\$0.00	STAT	999999	STATE OF WISCONSIN	
				0.00580210	\$1,132.40	CNTY	19	FLORENCE COUNTY	
				0.00149890	\$292.55	MUNI	19010	TOWN OF FLORENCE	
				0.00687070	\$1,340.95	REG	191855	SCH D OF FLORENCE COUNTY	
				0.00052090	\$101.66	VTAE	001300	NORTHEAST WISCONSIN VTAE DISTRICT	
Parcel Total:				\$2,867.56					

LEGAL DESCRIPTION: T39 R16-E S11 SWSW				PARCEL NO:				CONTROL NO: 96229	
40.21	\$198,154.49	0.98346841	\$194,878.68	0	\$0.00	STAT	999999	STATE OF WISCONSIN	
				0.00580210	\$1,130.71	CNTY	19	FLORENCE COUNTY	
				0.00149890	\$292.11	MUNI	19010	TOWN OF FLORENCE	
				0.00687070	\$1,338.95	REG	191855	SCH D OF FLORENCE COUNTY	
				0.00052090	\$101.51	VTAE	001300	NORTHEAST WISCONSIN VTAE DISTRICT	
Parcel Total:				\$2,863.28					



# State of Wisconsin / Department of Natural Resources

Tony Evers , Governor

, Secretary

2/5/2025

## Chapter 70.114 - Aids Payment Worksheet For Tax Year 2024(Payment Year 2025) - Payment Due January 31, 2025

2003 of 7093

LEGAL DESCRIPTION: T39 R16-E S11 SENW				PARCEL NO:				CONTROL NO: 96230	
33.87	\$166,911.03	0.98346841	\$164,151.72	0	\$0.00	STAT	999999	STATE OF WISCONSIN	
				0.00580210	\$952.43	CNTY	19	FLORENCE COUNTY	
				0.00149890	\$246.05	MUNI	19010	TOWN OF FLORENCE	
				0.00687070	\$1,127.83	REG	191855	SCH D OF FLORENCE COUNTY	
				0.00052090	\$85.50	VTAE	001300	NORTHEAST WISCONSIN VTAE DISTRICT	
Parcel Total:				\$2,411.81					

LEGAL DESCRIPTION: T39 R16-E S11 NESW				PARCEL NO:				CONTROL NO: 96231	
35.79	\$176,372.76	0.98346841	\$173,457.04	0	\$0.00	STAT	999999	STATE OF WISCONSIN	
				0.00580210	\$1,006.42	CNTY	19	FLORENCE COUNTY	
				0.00149890	\$260.00	MUNI	19010	TOWN OF FLORENCE	
				0.00687070	\$1,191.77	REG	191855	SCH D OF FLORENCE COUNTY	
				0.00052090	\$90.35	VTAE	001300	NORTHEAST WISCONSIN VTAE DISTRICT	
Parcel Total:				\$2,548.54					

LEGAL DESCRIPTION: T39 R16-E S10 NWNW				PARCEL NO:				CONTROL NO: 96232	
37.75	\$186,031.63	0.98346841	\$182,956.23	0	\$0.00	STAT	999999	STATE OF WISCONSIN	
				0.00580210	\$1,061.53	CNTY	19	FLORENCE COUNTY	
				0.00149890	\$274.24	MUNI	19010	TOWN OF FLORENCE	
				0.00687070	\$1,257.03	REG	191855	SCH D OF FLORENCE COUNTY	
				0.00052090	\$95.30	VTAE	001300	NORTHEAST WISCONSIN VTAE DISTRICT	
Parcel Total:				\$2,688.10					



# State of Wisconsin / Department of Natural Resources

Tony Evers , Governor

, Secretary

2/5/2025

## Chapter 70.114 - Aids Payment Worksheet For Tax Year 2024(Payment Year 2025) - Payment Due January 31, 2025

2004 of 7093

LEGAL DESCRIPTION: T39 R16-E S10 NENW				PARCEL NO:			CONTROL NO: 96233		
38.22	\$188,347.77	0.98346841	\$185,234.09						
				0	\$0.00	STAT	999999	STATE OF WISCONSIN	
				0.00580210	\$1,074.75	CNTY	19	FLORENCE COUNTY	
				0.00149890	\$277.65	MUNI	19010	TOWN OF FLORENCE	
				0.00687070	\$1,272.68	REG	191855	SCH D OF FLORENCE COUNTY	
				0.00052090	\$96.49	VTAE	001300	NORTHEAST WISCONSIN VTAE DISTRICT	
				Parcel Total:	\$2,721.57				

LEGAL DESCRIPTION: T39 R16-E S10 NWNE				PARCEL NO:			CONTROL NO: 96234		
38.69	\$190,663.94	0.98346841	\$187,511.96						
				0	\$0.00	STAT	999999	STATE OF WISCONSIN	
				0.00580210	\$1,087.97	CNTY	19	FLORENCE COUNTY	
				0.00149890	\$281.07	MUNI	19010	TOWN OF FLORENCE	
				0.00687070	\$1,288.33	REG	191855	SCH D OF FLORENCE COUNTY	
				0.00052090	\$97.67	VTAE	001300	NORTHEAST WISCONSIN VTAE DISTRICT	
				Parcel Total:	\$2,755.04				

LEGAL DESCRIPTION: T39 R16-E S10 NENE				PARCEL NO:			CONTROL NO: 96235		
23.65	\$116,546.96	0.98346841	\$114,620.25						
				0	\$0.00	STAT	999999	STATE OF WISCONSIN	
				0.00580210	\$665.04	CNTY	19	FLORENCE COUNTY	
				0.00149890	\$171.81	MUNI	19010	TOWN OF FLORENCE	
				0.00687070	\$787.52	REG	191855	SCH D OF FLORENCE COUNTY	
				0.00052090	\$59.70	VTAE	001300	NORTHEAST WISCONSIN VTAE DISTRICT	
				Parcel Total:	\$1,684.07				





# State of Wisconsin / Department of Natural Resources

Tony Evers , Governor

, Secretary

2/5/2025

## Chapter 70.114 - Aids Payment Worksheet For Tax Year 2024(Payment Year 2025) - Payment Due January 31, 2025

2005 of 7093

LEGAL DESCRIPTION: T39 R16-E S10 SWNW				PARCEL NO:				CONTROL NO: 96236	
37.7	\$185,785.22	0.98346841	\$182,713.90	0	\$0.00	STAT	999999	STATE OF WISCONSIN	
				0.00580210	\$1,060.13	CNTY	19	FLORENCE COUNTY	
				0.00149890	\$273.88	MUNI	19010	TOWN OF FLORENCE	
				0.00687070	\$1,255.37	REG	191855	SCH D OF FLORENCE COUNTY	
				0.00052090	\$95.17	VTAE	001300	NORTHEAST WISCONSIN VTAE DISTRICT	
Parcel Total:				\$2,684.55					

LEGAL DESCRIPTION: T39 R16-E S10 SENW				PARCEL NO:				CONTROL NO: 96237	
38.46	\$189,530.50	0.98346841	\$186,397.26	0	\$0.00	STAT	999999	STATE OF WISCONSIN	
				0.00580210	\$1,081.50	CNTY	19	FLORENCE COUNTY	
				0.00149890	\$279.40	MUNI	19010	TOWN OF FLORENCE	
				0.00687070	\$1,280.67	REG	191855	SCH D OF FLORENCE COUNTY	
				0.00052090	\$97.09	VTAE	001300	NORTHEAST WISCONSIN VTAE DISTRICT	
Parcel Total:				\$2,738.66					

LEGAL DESCRIPTION: T39 R16-E S10 NWSW				PARCEL NO:				CONTROL NO: 96238	
37.51	\$184,848.92	0.98346841	\$181,793.07	0	\$0.00	STAT	999999	STATE OF WISCONSIN	
				0.00580210	\$1,054.78	CNTY	19	FLORENCE COUNTY	
				0.00149890	\$272.49	MUNI	19010	TOWN OF FLORENCE	
				0.00687070	\$1,249.04	REG	191855	SCH D OF FLORENCE COUNTY	
				0.00052090	\$94.69	VTAE	001300	NORTHEAST WISCONSIN VTAE DISTRICT	
Parcel Total:				\$2,671.00					



# State of Wisconsin / Department of Natural Resources

Tony Evers , Governor

, Secretary

2/5/2025

## Chapter 70.114 - Aids Payment Worksheet For Tax Year 2024(Payment Year 2025) - Payment Due January 31, 2025

2006 of 7093

LEGAL DESCRIPTION: T39 R16-E S10 NESW				PARCEL NO:				CONTROL NO: 96239	
38.27	\$188,594.18	0.98346841	\$185,476.42	0	\$0.00	STAT	999999	STATE OF WISCONSIN	
				0.00580210	\$1,076.16	CNTY	19	FLORENCE COUNTY	
				0.00149890	\$278.02	MUNI	19010	TOWN OF FLORENCE	
				0.00687070	\$1,274.35	REG	191855	SCH D OF FLORENCE COUNTY	
				0.00052090	\$96.61	VTAE	001300	NORTHEAST WISCONSIN VTAE DISTRICT	
Parcel Total:				\$2,725.14					

LEGAL DESCRIPTION: T39 R16-E S10 NWSE				PARCEL NO:				CONTROL NO: 96240	
39.02	\$192,290.17	0.98346841	\$189,111.31	0	\$0.00	STAT	999999	STATE OF WISCONSIN	
				0.00580210	\$1,097.25	CNTY	19	FLORENCE COUNTY	
				0.00149890	\$283.46	MUNI	19010	TOWN OF FLORENCE	
				0.00687070	\$1,299.32	REG	191855	SCH D OF FLORENCE COUNTY	
				0.00052090	\$98.50	VTAE	001300	NORTHEAST WISCONSIN VTAE DISTRICT	
Parcel Total:				\$2,778.53					

LEGAL DESCRIPTION: T39 R16-E S10 NESE				PARCEL NO:				CONTROL NO: 96241	
40.04	\$197,316.72	0.98346841	\$194,054.76	0	\$0.00	STAT	999999	STATE OF WISCONSIN	
				0.00580210	\$1,125.93	CNTY	19	FLORENCE COUNTY	
				0.00149890	\$290.87	MUNI	19010	TOWN OF FLORENCE	
				0.00687070	\$1,333.29	REG	191855	SCH D OF FLORENCE COUNTY	
				0.00052090	\$101.08	VTAE	001300	NORTHEAST WISCONSIN VTAE DISTRICT	
Parcel Total:				\$2,851.17					



# State of Wisconsin / Department of Natural Resources

Tony Evers , Governor

, Secretary

2/5/2025

## Chapter 70.114 - Aids Payment Worksheet For Tax Year 2024(Payment Year 2025) - Payment Due January 31, 2025

2007 of 7093

LEGAL DESCRIPTION: T39 R16-E S10 SWSW				PARCEL NO:				CONTROL NO: 96242			
37.32	\$183,912.59	0.98346841	\$180,872.22								
				0	\$0.00	STAT	999999	STATE OF WISCONSIN			
				0.00580210	\$1,049.44	CNTY	19	FLORENCE COUNTY			
				0.00149890	\$271.11	MUNI	19010	TOWN OF FLORENCE			
				0.00687070	\$1,242.71	REG	191855	SCH D OF FLORENCE COUNTY			
				0.00052090	\$94.21	VTAE	001300	NORTHEAST WISCONSIN VTAE DISTRICT			
				Parcel Total:	\$2,657.47						

LEGAL DESCRIPTION: T39 R16-E S10 SESW				PARCEL NO:				CONTROL NO: 96243			
38.07	\$187,608.58	0.98346841	\$184,507.11								
				0	\$0.00	STAT	999999	STATE OF WISCONSIN			
				0.00580210	\$1,070.53	CNTY	19	FLORENCE COUNTY			
				0.00149890	\$276.56	MUNI	19010	TOWN OF FLORENCE			
				0.00687070	\$1,267.69	REG	191855	SCH D OF FLORENCE COUNTY			
				0.00052090	\$96.11	VTAE	001300	NORTHEAST WISCONSIN VTAE DISTRICT			
				Parcel Total:	\$2,710.89						

LEGAL DESCRIPTION: T39 R16-E S10 SWSE				PARCEL NO:				CONTROL NO: 96244			
38.83	\$191,353.85	0.98346841	\$188,190.46								
				0	\$0.00	STAT	999999	STATE OF WISCONSIN			
				0.00580210	\$1,091.90	CNTY	19	FLORENCE COUNTY			
				0.00149890	\$282.08	MUNI	19010	TOWN OF FLORENCE			
				0.00687070	\$1,292.99	REG	191855	SCH D OF FLORENCE COUNTY			
				0.00052090	\$98.03	VTAE	001300	NORTHEAST WISCONSIN VTAE DISTRICT			
				Parcel Total:	\$2,765.00						



# State of Wisconsin / Department of Natural Resources

Tony Evers , Governor

, Secretary

2/5/2025

## Chapter 70.114 - Aids Payment Worksheet For Tax Year 2024(Payment Year 2025) - Payment Due January 31, 2025

2008 of 7093

LEGAL DESCRIPTION: T39 R16-E S10 SESE				PARCEL NO:				CONTROL NO: 96245	
39.66	\$195,444.09	0.98346841	\$192,213.08						
				0	\$0.00	STAT	999999	STATE OF WISCONSIN	
				0.00580210	\$1,115.24	CNTY	19	FLORENCE COUNTY	
				0.00149890	\$288.11	MUNI	19010	TOWN OF FLORENCE	
				0.00687070	\$1,320.63	REG	191855	SCH D OF FLORENCE COUNTY	
				0.00052090	\$100.12	VTAE	001300	NORTHEAST WISCONSIN VTAE DISTRICT	
Parcel Total:					\$2,824.10				

LEGAL DESCRIPTION: T39 R16-E S10 SWNE				PARCEL NO:				CONTROL NO: 96246	
35.18	\$173,366.69	0.98346841	\$170,500.66						
				0	\$0.00	STAT	999999	STATE OF WISCONSIN	
				0.00580210	\$989.26	CNTY	19	FLORENCE COUNTY	
				0.00149890	\$255.57	MUNI	19010	TOWN OF FLORENCE	
				0.00687070	\$1,171.45	REG	191855	SCH D OF FLORENCE COUNTY	
				0.00052090	\$88.81	VTAE	001300	NORTHEAST WISCONSIN VTAE DISTRICT	
Parcel Total:					\$2,505.09				

LEGAL DESCRIPTION: T39 R16-E S10 SENE				PARCEL NO:				CONTROL NO: 96247	
12.68	\$62,486.91	0.98346841	\$61,453.90						
				0	\$0.00	STAT	999999	STATE OF WISCONSIN	
				0.00580210	\$356.56	CNTY	19	FLORENCE COUNTY	
				0.00149890	\$92.12	MUNI	19010	TOWN OF FLORENCE	
				0.00687070	\$422.23	REG	191855	SCH D OF FLORENCE COUNTY	
				0.00052090	\$32.01	VTAE	001300	NORTHEAST WISCONSIN VTAE DISTRICT	
Parcel Total:					\$902.92				



# State of Wisconsin / Department of Natural Resources

Tony Evers , Governor

, Secretary

2/5/2025

## Chapter 70.114 - Aids Payment Worksheet For Tax Year 2024(Payment Year 2025) - Payment Due January 31, 2025

2009 of 7093

LEGAL DESCRIPTION: T39 R16-E S04 NENE				PARCEL NO:				CONTROL NO: 96272	
31.2	\$153,753.29	0.98346841	\$151,211.50						
				0	\$0.00	STAT	999999	STATE OF WISCONSIN	
				0.00580210	\$877.35	CNTY	19	FLORENCE COUNTY	
				0.00149890	\$226.66	MUNI	19010	TOWN OF FLORENCE	
				0.00687070	\$1,038.92	REG	191855	SCH D OF FLORENCE COUNTY	
				0.00052090	\$78.76	VTAE	001300	NORTHEAST WISCONSIN VTAE DISTRICT	
Parcel Total:					\$2,221.69				

LEGAL DESCRIPTION: T39 R16-E S04 SENE				PARCEL NO:				CONTROL NO: 96273	
39.58	\$195,049.84	0.98346841	\$191,825.35						
				0	\$0.00	STAT	999999	STATE OF WISCONSIN	
				0.00580210	\$1,112.99	CNTY	19	FLORENCE COUNTY	
				0.00149890	\$287.53	MUNI	19010	TOWN OF FLORENCE	
				0.00687070	\$1,317.97	REG	191855	SCH D OF FLORENCE COUNTY	
				0.00052090	\$99.92	VTAE	001300	NORTHEAST WISCONSIN VTAE DISTRICT	
Parcel Total:					\$2,818.41				

LEGAL DESCRIPTION: T39 R16-E S04 SWNE				PARCEL NO:				CONTROL NO: 96274	
39.59	\$195,099.13	0.98346841	\$191,873.83						
				0	\$0.00	STAT	999999	STATE OF WISCONSIN	
				0.00580210	\$1,113.27	CNTY	19	FLORENCE COUNTY	
				0.00149890	\$287.61	MUNI	19010	TOWN OF FLORENCE	
				0.00687070	\$1,318.30	REG	191855	SCH D OF FLORENCE COUNTY	
				0.00052090	\$99.94	VTAE	001300	NORTHEAST WISCONSIN VTAE DISTRICT	
Parcel Total:					\$2,819.12				



# State of Wisconsin / Department of Natural Resources

Tony Evers , Governor

, Secretary

2/5/2025

## Chapter 70.114 - Aids Payment Worksheet For Tax Year 2024(Payment Year 2025) - Payment Due January 31, 2025

2010 of 7093

LEGAL DESCRIPTION: T39 R16-E S04 NESE				PARCEL NO:				CONTROL NO: 96275	
39.62	\$195,246.97	0.98346841	\$192,019.23	0	\$0.00	STAT	999999	STATE OF WISCONSIN	
				0.00580210	\$1,114.12	CNTY	19	FLORENCE COUNTY	
				0.00149890	\$287.82	MUNI	19010	TOWN OF FLORENCE	
				0.00687070	\$1,319.30	REG	191855	SCH D OF FLORENCE COUNTY	
				0.00052090	\$100.02	VTAE	001300	NORTHEAST WISCONSIN VTAE DISTRICT	
Parcel Total:				\$2,821.26					

LEGAL DESCRIPTION: T39 R16-E S04 NWSE				PARCEL NO:				CONTROL NO: 96276	
39.63	\$195,296.24	0.98346841	\$192,067.68	0	\$0.00	STAT	999999	STATE OF WISCONSIN	
				0.00580210	\$1,114.40	CNTY	19	FLORENCE COUNTY	
				0.00149890	\$287.90	MUNI	19010	TOWN OF FLORENCE	
				0.00687070	\$1,319.63	REG	191855	SCH D OF FLORENCE COUNTY	
				0.00052090	\$100.04	VTAE	001300	NORTHEAST WISCONSIN VTAE DISTRICT	
Parcel Total:				\$2,821.97					

LEGAL DESCRIPTION: T39 R16-E S03 NENE				PARCEL NO:				CONTROL NO: 96281	
35.76	\$176,224.93	0.98346841	\$173,311.65	0	\$0.00	STAT	999999	STATE OF WISCONSIN	
				0.00580210	\$1,005.57	CNTY	19	FLORENCE COUNTY	
				0.00149890	\$259.78	MUNI	19010	TOWN OF FLORENCE	
				0.00687070	\$1,190.77	REG	191855	SCH D OF FLORENCE COUNTY	
				0.00052090	\$90.28	VTAE	001300	NORTHEAST WISCONSIN VTAE DISTRICT	
Parcel Total:				\$2,546.40					



# State of Wisconsin / Department of Natural Resources

Tony Evers , Governor

, Secretary

2/5/2025

## Chapter 70.114 - Aids Payment Worksheet For Tax Year 2024(Payment Year 2025) - Payment Due January 31, 2025

2011 of 7093

LEGAL DESCRIPTION: T39 R16-E S03 NWNE				PARCEL NO:				CONTROL NO: 96282	
34.28	\$168,931.51	0.98346841	\$166,138.80	0	\$0.00	STAT	999999	STATE OF WISCONSIN	
				0.00580210	\$963.96	CNTY	19	FLORENCE COUNTY	
				0.00149890	\$249.03	MUNI	19010	TOWN OF FLORENCE	
				0.00687070	\$1,141.49	REG	191855	SCH D OF FLORENCE COUNTY	
				0.00052090	\$86.54	VTAE	001300	NORTHEAST WISCONSIN VTAE DISTRICT	
Parcel Total:				\$2,441.02					

LEGAL DESCRIPTION: T39 R16-E S03 NENW				PARCEL NO:				CONTROL NO: 96283	
32.89	\$162,081.60	0.98346841	\$159,402.13	0	\$0.00	STAT	999999	STATE OF WISCONSIN	
				0.00580210	\$924.87	CNTY	19	FLORENCE COUNTY	
				0.00149890	\$238.93	MUNI	19010	TOWN OF FLORENCE	
				0.00687070	\$1,095.20	REG	191855	SCH D OF FLORENCE COUNTY	
				0.00052090	\$83.03	VTAE	001300	NORTHEAST WISCONSIN VTAE DISTRICT	
Parcel Total:				\$2,342.03					

LEGAL DESCRIPTION: T39 R16-E S03 NWNW				PARCEL NO:				CONTROL NO: 96284	
31.51	\$155,280.98	0.98346841	\$152,713.93	0	\$0.00	STAT	999999	STATE OF WISCONSIN	
				0.00580210	\$886.06	CNTY	19	FLORENCE COUNTY	
				0.00149890	\$228.91	MUNI	19010	TOWN OF FLORENCE	
				0.00687070	\$1,049.25	REG	191855	SCH D OF FLORENCE COUNTY	
				0.00052090	\$79.55	VTAE	001300	NORTHEAST WISCONSIN VTAE DISTRICT	
Parcel Total:				\$2,243.77					



# State of Wisconsin / Department of Natural Resources

Tony Evers , Governor

, Secretary

2/5/2025

## Chapter 70.114 - Aids Payment Worksheet For Tax Year 2024(Payment Year 2025) - Payment Due January 31, 2025

2012 of 7093

LEGAL DESCRIPTION: T39 R16-E S03 SWNW				PARCEL NO:				CONTROL NO: 96285	
39.93	\$196,774.64	0.98346841	\$193,521.64	0	\$0.00	STAT	999999	STATE OF WISCONSIN	
				0.00580210	\$1,122.84	CNTY	19	FLORENCE COUNTY	
				0.00149890	\$290.08	MUNI	19010	TOWN OF FLORENCE	
				0.00687070	\$1,329.62	REG	191855	SCH D OF FLORENCE COUNTY	
				0.00052090	\$100.80	VTAE	001300	NORTHEAST WISCONSIN VTAE DISTRICT	
Parcel Total:				\$2,843.34					

LEGAL DESCRIPTION: T39 R16-E S03 SENW				PARCEL NO:				CONTROL NO: 96286	
39.91	\$196,676.08	0.98346841	\$193,424.72	0	\$0.00	STAT	999999	STATE OF WISCONSIN	
				0.00580210	\$1,122.27	CNTY	19	FLORENCE COUNTY	
				0.00149890	\$289.93	MUNI	19010	TOWN OF FLORENCE	
				0.00687070	\$1,328.96	REG	191855	SCH D OF FLORENCE COUNTY	
				0.00052090	\$100.75	VTAE	001300	NORTHEAST WISCONSIN VTAE DISTRICT	
Parcel Total:				\$2,841.91					

LEGAL DESCRIPTION: T39 R16-E S03 SWNE				PARCEL NO:				CONTROL NO: 96287	
39.91	\$196,676.08	0.98346841	\$193,424.72	0	\$0.00	STAT	999999	STATE OF WISCONSIN	
				0.00580210	\$1,122.27	CNTY	19	FLORENCE COUNTY	
				0.00149890	\$289.93	MUNI	19010	TOWN OF FLORENCE	
				0.00687070	\$1,328.96	REG	191855	SCH D OF FLORENCE COUNTY	
				0.00052090	\$100.75	VTAE	001300	NORTHEAST WISCONSIN VTAE DISTRICT	
Parcel Total:				\$2,841.91					





# State of Wisconsin / Department of Natural Resources

Tony Evers , Governor

, Secretary

2/5/2025

## Chapter 70.114 - Aids Payment Worksheet For Tax Year 2024(Payment Year 2025) - Payment Due January 31, 2025

2013 of 7093

LEGAL DESCRIPTION: T39 R16-E S03 SENE				PARCEL NO:				CONTROL NO: 96288	
40.09	\$197,563.12	0.98346841	\$194,297.09	0	\$0.00	STAT	999999	STATE OF WISCONSIN	
				0.00580210	\$1,127.33	CNTY	19	FLORENCE COUNTY	
				0.00149890	\$291.24	MUNI	19010	TOWN OF FLORENCE	
				0.00687070	\$1,334.95	REG	191855	SCH D OF FLORENCE COUNTY	
				0.00052090	\$101.21	VTAE	001300	NORTHEAST WISCONSIN VTAE DISTRICT	
Parcel Total:				\$2,854.73					

LEGAL DESCRIPTION: T39 R16-E S03 NWSW				PARCEL NO:				CONTROL NO: 96289	
39.91	\$196,676.08	0.98346841	\$193,424.72	0	\$0.00	STAT	999999	STATE OF WISCONSIN	
				0.00580210	\$1,122.27	CNTY	19	FLORENCE COUNTY	
				0.00149890	\$289.93	MUNI	19010	TOWN OF FLORENCE	
				0.00687070	\$1,328.96	REG	191855	SCH D OF FLORENCE COUNTY	
				0.00052090	\$100.75	VTAE	001300	NORTHEAST WISCONSIN VTAE DISTRICT	
Parcel Total:				\$2,841.91					

LEGAL DESCRIPTION: T39 R16-E S03 NESW				PARCEL NO:				CONTROL NO: 96290	
39.91	\$196,676.08	0.98346841	\$193,424.72	0	\$0.00	STAT	999999	STATE OF WISCONSIN	
				0.00580210	\$1,122.27	CNTY	19	FLORENCE COUNTY	
				0.00149890	\$289.93	MUNI	19010	TOWN OF FLORENCE	
				0.00687070	\$1,328.96	REG	191855	SCH D OF FLORENCE COUNTY	
				0.00052090	\$100.75	VTAE	001300	NORTHEAST WISCONSIN VTAE DISTRICT	
Parcel Total:				\$2,841.91					



# State of Wisconsin / Department of Natural Resources

Tony Evers , Governor

, Secretary

2/5/2025

## Chapter 70.114 - Aids Payment Worksheet For Tax Year 2024(Payment Year 2025) - Payment Due January 31, 2025

2014 of 7093

LEGAL DESCRIPTION: T39 R16-E S03 NWSE				PARCEL NO:				CONTROL NO: 96291			
39.91	\$196,676.08	0.98346841	\$193,424.72								
				0	\$0.00	STAT	999999	STATE OF WISCONSIN			
				0.00580210	\$1,122.27	CNTY	19	FLORENCE COUNTY			
				0.00149890	\$289.93	MUNI	19010	TOWN OF FLORENCE			
				0.00687070	\$1,328.96	REG	191855	SCH D OF FLORENCE COUNTY			
				0.00052090	\$100.75	VTAE	001300	NORTHEAST WISCONSIN VTAE DISTRICT			
				Parcel Total:	\$2,841.91						

LEGAL DESCRIPTION: T39 R16-E S03 NESE				PARCEL NO:				CONTROL NO: 96292			
38.96	\$191,994.50	0.98346841	\$188,820.52								
				0	\$0.00	STAT	999999	STATE OF WISCONSIN			
				0.00580210	\$1,095.56	CNTY	19	FLORENCE COUNTY			
				0.00149890	\$283.03	MUNI	19010	TOWN OF FLORENCE			
				0.00687070	\$1,297.32	REG	191855	SCH D OF FLORENCE COUNTY			
				0.00052090	\$98.35	VTAE	001300	NORTHEAST WISCONSIN VTAE DISTRICT			
				Parcel Total:	\$2,774.26						

LEGAL DESCRIPTION: T39 R16-E S03 SWSW				PARCEL NO:				CONTROL NO: 96293			
40.04	\$197,316.72	0.98346841	\$194,054.76								
				0	\$0.00	STAT	999999	STATE OF WISCONSIN			
				0.00580210	\$1,125.93	CNTY	19	FLORENCE COUNTY			
				0.00149890	\$290.87	MUNI	19010	TOWN OF FLORENCE			
				0.00687070	\$1,333.29	REG	191855	SCH D OF FLORENCE COUNTY			
				0.00052090	\$101.08	VTAE	001300	NORTHEAST WISCONSIN VTAE DISTRICT			
				Parcel Total:	\$2,851.17						



# State of Wisconsin / Department of Natural Resources

Tony Evers , Governor

, Secretary

2/5/2025

## Chapter 70.114 - Aids Payment Worksheet For Tax Year 2024(Payment Year 2025) - Payment Due January 31, 2025

2015 of 7093

LEGAL DESCRIPTION: T39 R16-E S03 SESW				PARCEL NO:				CONTROL NO: 96294	
40.32	\$198,696.56	0.98346841	\$195,411.79	0	\$0.00	STAT	999999	STATE OF WISCONSIN	
				0.00580210	\$1,133.80	CNTY	19	FLORENCE COUNTY	
				0.00149890	\$292.91	MUNI	19010	TOWN OF FLORENCE	
				0.00687070	\$1,342.61	REG	191855	SCH D OF FLORENCE COUNTY	
				0.00052090	\$101.79	VTAE	001300	NORTHEAST WISCONSIN VTAE DISTRICT	
Parcel Total:				\$2,871.11					

LEGAL DESCRIPTION: T39 R16-E S03 SWSE				PARCEL NO:				CONTROL NO: 96295	
40.61	\$200,125.67	0.98346841	\$196,817.28	0	\$0.00	STAT	999999	STATE OF WISCONSIN	
				0.00580210	\$1,141.96	CNTY	19	FLORENCE COUNTY	
				0.00149890	\$295.02	MUNI	19010	TOWN OF FLORENCE	
				0.00687070	\$1,352.27	REG	191855	SCH D OF FLORENCE COUNTY	
				0.00052090	\$102.52	VTAE	001300	NORTHEAST WISCONSIN VTAE DISTRICT	
Parcel Total:				\$2,891.77					

LEGAL DESCRIPTION: T39 R16-E S03 SESE				PARCEL NO:				CONTROL NO: 96296	
31.35	\$154,472.72	0.98346841	\$151,919.04	0	\$0.00	STAT	999999	STATE OF WISCONSIN	
				0.00580210	\$881.45	CNTY	19	FLORENCE COUNTY	
				0.00149890	\$227.72	MUNI	19010	TOWN OF FLORENCE	
				0.00687070	\$1,043.79	REG	191855	SCH D OF FLORENCE COUNTY	
				0.00052090	\$79.13	VTAE	001300	NORTHEAST WISCONSIN VTAE DISTRICT	
Parcel Total:				\$2,232.09					



# State of Wisconsin / Department of Natural Resources

Tony Evers , Governor

, Secretary

2/5/2025

## Chapter 70.114 - Aids Payment Worksheet For Tax Year 2024(Payment Year 2025) - Payment Due January 31, 2025

2016 of 7093

LEGAL DESCRIPTION: T39 R16-E S02 NENW	PARCEL NO:	CONTROL NO: 96297
---------------------------------------	------------	-------------------

32.48    \$160,061.12    0.98346841    \$157,415.05

0	\$0.00	STAT	999999	STATE OF WISCONSIN
0.00580210	\$913.34	CNTY	19	FLORENCE COUNTY
0.00149890	\$235.95	MUNI	19010	TOWN OF FLORENCE
0.00687070	\$1,081.55	REG	191855	SCH D OF FLORENCE COUNTY
0.00052090	\$81.99	VTAE	001300	NORTHEAST WISCONSIN VTAE DISTRICT

Parcel Total:                    \$2,312.83

LEGAL DESCRIPTION: T39 R16-E S02 NWNE	PARCEL NO:	CONTROL NO: 96298
---------------------------------------	------------	-------------------

29.93    \$147,494.74    0.98346841    \$145,056.42

0	\$0.00	STAT	999999	STATE OF WISCONSIN
0.00580210	\$841.63	CNTY	19	FLORENCE COUNTY
0.00149890	\$217.43	MUNI	19010	TOWN OF FLORENCE
0.00687070	\$996.64	REG	191855	SCH D OF FLORENCE COUNTY
0.00052090	\$75.56	VTAE	001300	NORTHEAST WISCONSIN VTAE DISTRICT

Parcel Total:                    \$2,131.26

LEGAL DESCRIPTION: T39 R16-E S02 NENE	PARCEL NO:	CONTROL NO: 96299
---------------------------------------	------------	-------------------

27.38    \$134,928.36    0.98346841    \$132,697.78

0	\$0.00	STAT	999999	STATE OF WISCONSIN
0.00580210	\$769.93	CNTY	19	FLORENCE COUNTY
0.00149890	\$198.90	MUNI	19010	TOWN OF FLORENCE
0.00687070	\$911.72	REG	191855	SCH D OF FLORENCE COUNTY
0.00052090	\$69.12	VTAE	001300	NORTHEAST WISCONSIN VTAE DISTRICT

Parcel Total:                    \$1,949.67



# State of Wisconsin / Department of Natural Resources

Tony Evers , Governor

, Secretary

2/5/2025

## Chapter 70.114 - Aids Payment Worksheet For Tax Year 2024(Payment Year 2025) - Payment Due January 31, 2025

2017 of 7093

LEGAL DESCRIPTION: T39 R16-E S02 SENE				PARCEL NO:				CONTROL NO: 96300	
37.71	\$185,834.51	0.98346841	\$182,762.37	0	\$0.00	STAT	999999	STATE OF WISCONSIN	
				0.00580210	\$1,060.41	CNTY	19	FLORENCE COUNTY	
				0.00149890	\$273.95	MUNI	19010	TOWN OF FLORENCE	
				0.00687070	\$1,255.70	REG	191855	SCH D OF FLORENCE COUNTY	
				0.00052090	\$95.20	VTAE	001300	NORTHEAST WISCONSIN VTAE DISTRICT	
Parcel Total:				\$2,685.26					

LEGAL DESCRIPTION: T39 R16-E S02 SWNE				PARCEL NO:				CONTROL NO: 96301	
38.25	\$188,495.62	0.98346841	\$185,379.49	0	\$0.00	STAT	999999	STATE OF WISCONSIN	
				0.00580210	\$1,075.59	CNTY	19	FLORENCE COUNTY	
				0.00149890	\$277.87	MUNI	19010	TOWN OF FLORENCE	
				0.00687070	\$1,273.68	REG	191855	SCH D OF FLORENCE COUNTY	
				0.00052090	\$96.56	VTAE	001300	NORTHEAST WISCONSIN VTAE DISTRICT	
Parcel Total:				\$2,723.70					

LEGAL DESCRIPTION: T39 R16-E S02 SENW				PARCEL NO:				CONTROL NO: 96302	
39.94	\$196,823.93	0.98346841	\$193,570.12	0	\$0.00	STAT	999999	STATE OF WISCONSIN	
				0.00580210	\$1,123.12	CNTY	19	FLORENCE COUNTY	
				0.00149890	\$290.15	MUNI	19010	TOWN OF FLORENCE	
				0.00687070	\$1,329.96	REG	191855	SCH D OF FLORENCE COUNTY	
				0.00052090	\$100.83	VTAE	001300	NORTHEAST WISCONSIN VTAE DISTRICT	
Parcel Total:				\$2,844.06					



# State of Wisconsin / Department of Natural Resources

Tony Evers , Governor

, Secretary

2/5/2025

## Chapter 70.114 - Aids Payment Worksheet For Tax Year 2024(Payment Year 2025) - Payment Due January 31, 2025

2018 of 7093

LEGAL DESCRIPTION: T39 R16-E S02 SWNW	PARCEL NO:	CONTROL NO: 96303
---------------------------------------	------------	-------------------

39.77	\$195,986.16	0.98346841	\$192,746.20	
-------	--------------	------------	--------------	--

0	\$0.00	STAT	999999	STATE OF WISCONSIN
0.00580210	\$1,118.34	CNTY	19	FLORENCE COUNTY
0.00149890	\$288.91	MUNI	19010	TOWN OF FLORENCE
0.00687070	\$1,324.30	REG	191855	SCH D OF FLORENCE COUNTY
0.00052090	\$100.40	VTAE	001300	NORTHEAST WISCONSIN VTAE DISTRICT

Parcel Total:	\$2,831.95
---------------	------------

LEGAL DESCRIPTION: T39 R16-E S02 NESE	PARCEL NO:	CONTROL NO: 96304
---------------------------------------	------------	-------------------

5.58	\$27,498.18	0.98346841	\$27,043.59	
------	-------------	------------	-------------	--

0	\$0.00	STAT	999999	STATE OF WISCONSIN
0.00580210	\$156.91	CNTY	19	FLORENCE COUNTY
0.00149890	\$40.54	MUNI	19010	TOWN OF FLORENCE
0.00687070	\$185.81	REG	191855	SCH D OF FLORENCE COUNTY
0.00052090	\$14.09	VTAE	001300	NORTHEAST WISCONSIN VTAE DISTRICT

Parcel Total:	\$397.35
---------------	----------

LEGAL DESCRIPTION: T39 R16-E S02 NWSE	PARCEL NO:	CONTROL NO: 96305
---------------------------------------	------------	-------------------

39.2	\$193,177.21	0.98346841	\$189,983.68	
------	--------------	------------	--------------	--

0	\$0.00	STAT	999999	STATE OF WISCONSIN
0.00580210	\$1,102.31	CNTY	19	FLORENCE COUNTY
0.00149890	\$284.77	MUNI	19010	TOWN OF FLORENCE
0.00687070	\$1,305.32	REG	191855	SCH D OF FLORENCE COUNTY
0.00052090	\$98.96	VTAE	001300	NORTHEAST WISCONSIN VTAE DISTRICT

Parcel Total:	\$2,791.36
---------------	------------



# State of Wisconsin / Department of Natural Resources

Tony Evers , Governor

, Secretary

2/5/2025

## Chapter 70.114 - Aids Payment Worksheet For Tax Year 2024(Payment Year 2025) - Payment Due January 31, 2025

2019 of 7093

LEGAL DESCRIPTION: T39 R16-E S02 NESW				PARCEL NO:				CONTROL NO: 96306			
40.02	\$197,218.16	0.98346841	\$193,957.83								
				0	\$0.00	STAT	999999	STATE OF WISCONSIN			
				0.00580210	\$1,125.37	CNTY	19	FLORENCE COUNTY			
				0.00149890	\$290.73	MUNI	19010	TOWN OF FLORENCE			
				0.00687070	\$1,332.62	REG	191855	SCH D OF FLORENCE COUNTY			
				0.00052090	\$101.03	VTAE	001300	NORTHEAST WISCONSIN VTAE DISTRICT			
				Parcel Total:	\$2,849.75						

LEGAL DESCRIPTION: T39 R16-E S02 NWSW				PARCEL NO:				CONTROL NO: 96307			
36.69	\$180,807.96	0.98346841	\$177,818.92								
				0	\$0.00	STAT	999999	STATE OF WISCONSIN			
				0.00580210	\$1,031.73	CNTY	19	FLORENCE COUNTY			
				0.00149890	\$266.54	MUNI	19010	TOWN OF FLORENCE			
				0.00687070	\$1,221.74	REG	191855	SCH D OF FLORENCE COUNTY			
				0.00052090	\$92.62	VTAE	001300	NORTHEAST WISCONSIN VTAE DISTRICT			
				Parcel Total:	\$2,612.63						

LEGAL DESCRIPTION: T39 R16-E S02 NESE				PARCEL NO:				CONTROL NO: 96308			
8.9	\$43,859.10	0.98346841	\$43,134.04								
				0	\$0.00	STAT	999999	STATE OF WISCONSIN			
				0.00580210	\$250.27	CNTY	19	FLORENCE COUNTY			
				0.00149890	\$64.65	MUNI	19010	TOWN OF FLORENCE			
				0.00687070	\$296.36	REG	191855	SCH D OF FLORENCE COUNTY			
				0.00052090	\$22.47	VTAE	001300	NORTHEAST WISCONSIN VTAE DISTRICT			
				Parcel Total:	\$633.75						



# State of Wisconsin / Department of Natural Resources

Tony Evers , Governor

, Secretary

2/5/2025

## Chapter 70.114 - Aids Payment Worksheet For Tax Year 2024(Payment Year 2025) - Payment Due January 31, 2025

2020 of 7093

LEGAL DESCRIPTION: T39 R16-E S02 SESE				PARCEL NO:				CONTROL NO: 96309			
32.79	\$161,588.79	0.98346841	\$158,917.47								
				0	\$0.00	STAT	999999	STATE OF WISCONSIN			
				0.00580210	\$922.06	CNTY	19	FLORENCE COUNTY			
				0.00149890	\$238.21	MUNI	19010	TOWN OF FLORENCE			
				0.00687070	\$1,091.87	REG	191855	SCH D OF FLORENCE COUNTY			
				0.00052090	\$82.78	VTAE	001300	NORTHEAST WISCONSIN VTAE DISTRICT			
				Parcel Total:	\$2,334.92						

LEGAL DESCRIPTION: T39 R16-E S02 SWSE				PARCEL NO:				CONTROL NO: 96310			
40.18	\$198,006.64	0.98346841	\$194,733.27								
				0	\$0.00	STAT	999999	STATE OF WISCONSIN			
				0.00580210	\$1,129.87	CNTY	19	FLORENCE COUNTY			
				0.00149890	\$291.89	MUNI	19010	TOWN OF FLORENCE			
				0.00687070	\$1,337.95	REG	191855	SCH D OF FLORENCE COUNTY			
				0.00052090	\$101.43	VTAE	001300	NORTHEAST WISCONSIN VTAE DISTRICT			
				Parcel Total:	\$2,861.14						

LEGAL DESCRIPTION: T39 R16-E S02 SESW				PARCEL NO:				CONTROL NO: 96311			
21.98	\$108,317.22	0.98346841	\$106,526.57								
				0	\$0.00	STAT	999999	STATE OF WISCONSIN			
				0.00580210	\$618.08	CNTY	19	FLORENCE COUNTY			
				0.00149890	\$159.68	MUNI	19010	TOWN OF FLORENCE			
				0.00687070	\$731.91	REG	191855	SCH D OF FLORENCE COUNTY			
				0.00052090	\$55.49	VTAE	001300	NORTHEAST WISCONSIN VTAE DISTRICT			
				Parcel Total:	\$1,565.16						





# State of Wisconsin / Department of Natural Resources

Tony Evers , Governor

, Secretary

2/5/2025

## Chapter 70.114 - Aids Payment Worksheet For Tax Year 2024(Payment Year 2025) - Payment Due January 31, 2025

2021 of 7093

LEGAL DESCRIPTION: T39 R16-E S02 SWSW				PARCEL NO:				CONTROL NO: 96312	
2.76	\$13,601.26	0.98346841	\$13,376.41						
				0	\$0.00	STAT	999999	STATE OF WISCONSIN	
				0.00580210	\$77.61	CNTY	19	FLORENCE COUNTY	
				0.00149890	\$20.05	MUNI	19010	TOWN OF FLORENCE	
				0.00687070	\$91.90	REG	191855	SCH D OF FLORENCE COUNTY	
				0.00052090	\$6.97	VTAE	001300	NORTHEAST WISCONSIN VTAE DISTRICT	
Parcel Total:					\$196.53				

LEGAL DESCRIPTION: T39 R16-E S02 NWNW				PARCEL NO:				CONTROL NO: 96313	
24.54	\$120,932.87	0.98346841	\$118,933.66						
				0	\$0.00	STAT	999999	STATE OF WISCONSIN	
				0.00580210	\$690.07	CNTY	19	FLORENCE COUNTY	
				0.00149890	\$178.27	MUNI	19010	TOWN OF FLORENCE	
				0.00687070	\$817.15	REG	191855	SCH D OF FLORENCE COUNTY	
				0.00052090	\$61.95	VTAE	001300	NORTHEAST WISCONSIN VTAE DISTRICT	
Parcel Total:					\$1,747.44				

LEGAL DESCRIPTION: T39 R16-E S01 NWSW				PARCEL NO:				CONTROL NO: 96322	
34.66	\$170,804.14	0.98346841	\$167,980.47						
				0	\$0.00	STAT	999999	STATE OF WISCONSIN	
				0.00580210	\$974.64	CNTY	19	FLORENCE COUNTY	
				0.00149890	\$251.79	MUNI	19010	TOWN OF FLORENCE	
				0.00687070	\$1,154.14	REG	191855	SCH D OF FLORENCE COUNTY	
				0.00052090	\$87.50	VTAE	001300	NORTHEAST WISCONSIN VTAE DISTRICT	
Parcel Total:					\$2,468.07				



# State of Wisconsin / Department of Natural Resources

Tony Evers , Governor

, Secretary

2/5/2025

## Chapter 70.114 - Aids Payment Worksheet For Tax Year 2024(Payment Year 2025) - Payment Due January 31, 2025

2022 of 7093

LEGAL DESCRIPTION: T39 R16-E S01 NESW				PARCEL NO:				CONTROL NO: 96323	
38.94	\$191,895.94	0.98346841	\$188,723.59	0	\$0.00	STAT	999999	STATE OF WISCONSIN	
				0.00580210	\$1,095.00	CNTY	19	FLORENCE COUNTY	
				0.00149890	\$282.88	MUNI	19010	TOWN OF FLORENCE	
				0.00687070	\$1,296.66	REG	191855	SCH D OF FLORENCE COUNTY	
				0.00052090	\$98.30	VTAE	001300	NORTHEAST WISCONSIN VTAE DISTRICT	
Parcel Total:				\$2,772.84					

LEGAL DESCRIPTION: T39 R16-E S01 SWSW				PARCEL NO:				CONTROL NO: 96326	
33.49	\$165,038.38	0.98346841	\$162,310.03	0	\$0.00	STAT	999999	STATE OF WISCONSIN	
				0.00580210	\$941.74	CNTY	19	FLORENCE COUNTY	
				0.00149890	\$243.29	MUNI	19010	TOWN OF FLORENCE	
				0.00687070	\$1,115.18	REG	191855	SCH D OF FLORENCE COUNTY	
				0.00052090	\$84.54	VTAE	001300	NORTHEAST WISCONSIN VTAE DISTRICT	
Parcel Total:				\$2,384.75					

LEGAL DESCRIPTION: T39 R16-E S01 SESW				PARCEL NO:				CONTROL NO: 96327	
38.66	\$190,516.10	0.98346841	\$187,366.56	0	\$0.00	STAT	999999	STATE OF WISCONSIN	
				0.00580210	\$1,087.12	CNTY	19	FLORENCE COUNTY	
				0.00149890	\$280.85	MUNI	19010	TOWN OF FLORENCE	
				0.00687070	\$1,287.33	REG	191855	SCH D OF FLORENCE COUNTY	
				0.00052090	\$97.60	VTAE	001300	NORTHEAST WISCONSIN VTAE DISTRICT	
Parcel Total:				\$2,752.90					



# State of Wisconsin / Department of Natural Resources

Tony Evers , Governor

, Secretary

2/5/2025

## Chapter 70.114 - Aids Payment Worksheet For Tax Year 2024(Payment Year 2025) - Payment Due January 31, 2025

2023 of 7093

File Number Total: \$299,723.53

FILE NO: WR 70093 \*

DATE OF PURCHASE: 12/13/2006

GRANTOR: BOARD OF COMMISSIONERS (BCPL)

LEGAL DESCRIPTION: T39 R16-E S10 PT GV LT 5

PARCEL NO: 095214

CONTROL NO: 140911

14.3 \$21,521.38 0.98346841 \$21,165.59

0 \$0.00 STAT 999999 STATE OF WISCONSIN

0.00580210 \$122.81 CNTY 19 FLORENCE COUNTY

0.00149890 \$31.73 MUNI 19010 TOWN OF FLORENCE

0.00687070 \$145.42 REG 191855 SCH D OF FLORENCE COUNTY

0.00052090 \$11.02 VTAE 001300 NORTHEAST WISCONSIN VTAE DISTRICT

Parcel Total: \$310.98

File Number Total: \$310.98

Municipality Total: \$454,347.56



# State of Wisconsin / Department of Natural Resources

Tony Evers , Governor

, Secretary

2/5/2025

## Chapter 70.114 - Aids Payment Worksheet For Tax Year 2024(Payment Year 2025) - Payment Due January 31, 2025

2024 of 7093

DETAIL FOR TOWN OF LONG LAKE, FLORENCE COUNTY

Acres	Est. Adjust. Purch. Price	Level of Assessment	Adjusted Local Value	Net Gen. Tax Rate	Calc. Aid Pay Amount	----- Taxing Jurisdiction -----		
						Type	Code	Description
FILE NO: P 1763 A			DATE OF PURCHASE: 09/25/2001			GRANTOR: WI DEPARTMENT OF TRANSPORTAT		
LEGAL DESCRIPTION: T39 R15-E S30 PT OF SWSW				PARCEL NO: 087056		CONTROL NO: 87056		
3	\$5,502.06	0.70290156	\$3,867.41					
				0	\$0.00	STAT	999999	STATE OF WISCONSIN
				0.00805530	\$31.15	CNTY	19	FLORENCE COUNTY
				0.00131160	\$5.07	MUNI	19014	TOWN OF LONG LAKE
				0.009539	\$36.89	REG	191855	SCH D OF FLORENCE COUNTY
				0.00072310	\$2.80	VTAE	001300	NORTHEAST WISCONSIN VTAE DISTRICT
Parcel Total:					\$75.91			

LEGAL DESCRIPTION: T39 R15-E S30 PT GV LT 4				PARCEL NO: 087057		CONTROL NO: 87057		
1	\$1,834.02	0.70290156	\$1,289.14					
				0	\$0.00	STAT	999999	STATE OF WISCONSIN
				0.00805530	\$10.38	CNTY	19	FLORENCE COUNTY
				0.00131160	\$1.69	MUNI	19014	TOWN OF LONG LAKE
				0.009539	\$12.30	REG	191855	SCH D OF FLORENCE COUNTY
				0.00072310	\$0.93	VTAE	001300	NORTHEAST WISCONSIN VTAE DISTRICT
Parcel Total:					\$25.30			



# State of Wisconsin / Department of Natural Resources

Tony Evers , Governor

, Secretary

2/5/2025

## Chapter 70.114 - Aids Payment Worksheet For Tax Year 2024(Payment Year 2025) - Payment Due January 31, 2025

2025 of 7093

LEGAL DESCRIPTION: T39 R15-E S30 PT GV LT 3      PARCEL NO: 087058      CONTROL NO: 87058

1.5      \$2,752.52      0.70290156      \$1,934.75

0      \$0.00      STAT      999999      STATE OF WISCONSIN

0.00805530      \$15.59      CNTY      19      FLORENCE COUNTY

0.00131160      \$2.54      MUNI      19014      TOWN OF LONG LAKE

0.009539      \$18.46      REG      191855      SCH D OF FLORENCE COUNTY

0.00072310      \$1.40      VTAE      001300      NORTHEAST WISCONSIN VTAE DISTRICT

Parcel Total:      \$37.99

LEGAL DESCRIPTION: T39 R15-E S30 PT GV LT 2      PARCEL NO: 087059      CONTROL NO: 87059

3      \$5,502.06      0.70290156      \$3,867.41

0      \$0.00      STAT      999999      STATE OF WISCONSIN

0.00805530      \$31.15      CNTY      19      FLORENCE COUNTY

0.00131160      \$5.07      MUNI      19014      TOWN OF LONG LAKE

0.009539      \$36.89      REG      191855      SCH D OF FLORENCE COUNTY

0.00072310      \$2.80      VTAE      001300      NORTHEAST WISCONSIN VTAE DISTRICT

Parcel Total:      \$75.91

LEGAL DESCRIPTION: T39 R15-E S30 PT GV LT 1      PARCEL NO: 087060      CONTROL NO: 87060

3      \$5,502.06      0.70290156      \$3,867.41

0      \$0.00      STAT      999999      STATE OF WISCONSIN

0.00805530      \$31.15      CNTY      19      FLORENCE COUNTY

0.00131160      \$5.07      MUNI      19014      TOWN OF LONG LAKE

0.009539      \$36.89      REG      191855      SCH D OF FLORENCE COUNTY

0.00072310      \$2.80      VTAE      001300      NORTHEAST WISCONSIN VTAE DISTRICT

Parcel Total:      \$75.91



# State of Wisconsin / Department of Natural Resources

Tony Evers , Governor

, Secretary

2/5/2025

## Chapter 70.114 - Aids Payment Worksheet For Tax Year 2024(Payment Year 2025) - Payment Due January 31, 2025

2026 of 7093

LEGAL DESCRIPTION: T39 R15-E S19 PT GV LT 5	PARCEL NO: 087061	CONTROL NO: 87061
---	-------------------	-------------------

1.15      \$2,108.38      0.70290156      \$1,481.98

0      \$0.00    STAT    999999      STATE OF WISCONSIN

0.00805530      \$11.94    CNTY    19      FLORENCE COUNTY

0.00131160      \$1.94    MUNI    19014      TOWN OF LONG LAKE

0.009539      \$14.14    REG    191855      SCH D OF FLORENCE COUNTY

0.00072310      \$1.07    VTAE    001300      NORTHEAST WISCONSIN VTAE DISTRICT

Parcel Total:      \$29.09

LEGAL DESCRIPTION: T39 R15-E S19 PT GV LT 4	PARCEL NO: 087062	CONTROL NO: 87062
---	-------------------	-------------------

2.67      \$13,139.35      0.70290156      \$9,235.67

0      \$0.00    STAT    999999      STATE OF WISCONSIN

0.00805530      \$74.40    CNTY    19      FLORENCE COUNTY

0.00131160      \$12.11    MUNI    19014      TOWN OF LONG LAKE

0.009539      \$88.10    REG    191855      SCH D OF FLORENCE COUNTY

0.00072310      \$6.68    VTAE    001300      NORTHEAST WISCONSIN VTAE DISTRICT

Parcel Total:      \$181.29

LEGAL DESCRIPTION: T39 R15-E S19 PT GV LT 3	PARCEL NO: 087063	CONTROL NO: 87063
---	-------------------	-------------------

1.46      \$7,184.00      0.70290156      \$5,049.64

0      \$0.00    STAT    999999      STATE OF WISCONSIN

0.00805530      \$40.68    CNTY    19      FLORENCE COUNTY

0.00131160      \$6.62    MUNI    19014      TOWN OF LONG LAKE

0.009539      \$48.17    REG    191855      SCH D OF FLORENCE COUNTY

0.00072310      \$3.65    VTAE    001300      NORTHEAST WISCONSIN VTAE DISTRICT

Parcel Total:      \$99.12



# State of Wisconsin / Department of Natural Resources

Tony Evers , Governor

, Secretary

2/5/2025

## Chapter 70.114 - Aids Payment Worksheet For Tax Year 2024(Payment Year 2025) - Payment Due January 31, 2025

2027 of 7093

LEGAL DESCRIPTION: T39 R15-E S19 PT OF SWNE      PARCEL NO: 087064      CONTROL NO: 87064

1.46      \$7,184.00      0.70290156      \$5,049.64

0      \$0.00      STAT      999999      STATE OF WISCONSIN

0.00805530      \$40.68      CNTY      19      FLORENCE COUNTY

0.00131160      \$6.62      MUNI      19014      TOWN OF LONG LAKE

0.009539      \$48.17      REG      191855      SCH D OF FLORENCE COUNTY

0.00072310      \$3.65      VTAE      001300      NORTHEAST WISCONSIN VTAE DISTRICT

Parcel Total:      \$99.12

LEGAL DESCRIPTION: T39 R15-E S19 PT OF NWNE      PARCEL NO: 087065      CONTROL NO: 87065

2.95      \$14,517.10      0.70290156      \$10,204.09

0      \$0.00      STAT      999999      STATE OF WISCONSIN

0.00805530      \$82.20      CNTY      19      FLORENCE COUNTY

0.00131160      \$13.38      MUNI      19014      TOWN OF LONG LAKE

0.009539      \$97.34      REG      191855      SCH D OF FLORENCE COUNTY

0.00072310      \$7.38      VTAE      001300      NORTHEAST WISCONSIN VTAE DISTRICT

Parcel Total:      \$200.30

LEGAL DESCRIPTION: T39 R15-E S18 PT OF SWSE      PARCEL NO: 087066      CONTROL NO: 87066

3      \$5,502.06      0.70290156      \$3,867.41

0      \$0.00      STAT      999999      STATE OF WISCONSIN

0.00805530      \$31.15      CNTY      19      FLORENCE COUNTY

0.00131160      \$5.07      MUNI      19014      TOWN OF LONG LAKE

0.009539      \$36.89      REG      191855      SCH D OF FLORENCE COUNTY

0.00072310      \$2.80      VTAE      001300      NORTHEAST WISCONSIN VTAE DISTRICT

Parcel Total:      \$75.91



# State of Wisconsin / Department of Natural Resources

Tony Evers , Governor

, Secretary

2/5/2025

## Chapter 70.114 - Aids Payment Worksheet For Tax Year 2024(Payment Year 2025) - Payment Due January 31, 2025

2028 of 7093

LEGAL DESCRIPTION: T39 R15-E S18 PT OF NWSE	PARCEL NO: 087067	CONTROL NO: 87067
---	-------------------	-------------------

1	\$1,834.02	0.70290156	\$1,289.14	
---	------------	------------	------------	--

0	\$0.00	STAT	999999	STATE OF WISCONSIN
0.00805530	\$10.38	CNTY	19	FLORENCE COUNTY
0.00131160	\$1.69	MUNI	19014	TOWN OF LONG LAKE
0.009539	\$12.30	REG	191855	SCH D OF FLORENCE COUNTY
0.00072310	\$0.93	VTAE	001300	NORTHEAST WISCONSIN VTAE DISTRICT

Parcel Total:	\$25.30	
---------------	---------	--

LEGAL DESCRIPTION: T39 R15-E S18 PT OF NESE	PARCEL NO: 087068	CONTROL NO: 87068
---	-------------------	-------------------

6	\$11,004.13	0.70290156	\$7,734.82	
---	-------------	------------	------------	--

0	\$0.00	STAT	999999	STATE OF WISCONSIN
0.00805530	\$62.31	CNTY	19	FLORENCE COUNTY
0.00131160	\$10.14	MUNI	19014	TOWN OF LONG LAKE
0.009539	\$73.78	REG	191855	SCH D OF FLORENCE COUNTY
0.00072310	\$5.59	VTAE	001300	NORTHEAST WISCONSIN VTAE DISTRICT

Parcel Total:	\$151.82	
---------------	----------	--

LEGAL DESCRIPTION: T39 R15-E S18 PT OF SENE	PARCEL NO: 087069	CONTROL NO: 87069
---	-------------------	-------------------

0.1	\$184.89	0.70290156	\$129.96	
-----	----------	------------	----------	--

0	\$0.00	STAT	999999	STATE OF WISCONSIN
0.00805530	\$1.05	CNTY	19	FLORENCE COUNTY
0.00131160	\$0.17	MUNI	19014	TOWN OF LONG LAKE
0.009539	\$1.24	REG	191855	SCH D OF FLORENCE COUNTY
0.00072310	\$0.09	VTAE	001300	NORTHEAST WISCONSIN VTAE DISTRICT

Parcel Total:	\$2.55	
---------------	--------	--





# State of Wisconsin / Department of Natural Resources

Tony Evers , Governor

, Secretary

2/5/2025

## Chapter 70.114 - Aids Payment Worksheet For Tax Year 2024(Payment Year 2025) - Payment Due January 31, 2025

2029 of 7093

LEGAL DESCRIPTION: T39 R15-E S17 PT OF NWSW      PARCEL NO: 087070      CONTROL NO: 87070

0.1      \$184.89      0.70290156      \$129.96

0      \$0.00      STAT      999999      STATE OF WISCONSIN

0.00805530      \$1.05      CNTY      19      FLORENCE COUNTY

0.00131160      \$0.17      MUNI      19014      TOWN OF LONG LAKE

0.009539      \$1.24      REG      191855      SCH D OF FLORENCE COUNTY

0.00072310      \$0.09      VTAE      001300      NORTHEAST WISCONSIN VTAE DISTRICT

Parcel Total:      \$2.55

LEGAL DESCRIPTION: T39 R15-E S17 PT OF SWNW      PARCEL NO: 087071      CONTROL NO: 87071

3.25      \$5,961.31      0.70290156      \$4,190.22

0      \$0.00      STAT      999999      STATE OF WISCONSIN

0.00805530      \$33.75      CNTY      19      FLORENCE COUNTY

0.00131160      \$5.50      MUNI      19014      TOWN OF LONG LAKE

0.009539      \$39.97      REG      191855      SCH D OF FLORENCE COUNTY

0.00072310      \$3.03      VTAE      001300      NORTHEAST WISCONSIN VTAE DISTRICT

Parcel Total:      \$82.25

LEGAL DESCRIPTION: T39 R15-E S17 PT OF NWNW      PARCEL NO: 087072      CONTROL NO: 87072

3      \$5,502.06      0.70290156      \$3,867.41

0      \$0.00      STAT      999999      STATE OF WISCONSIN

0.00805530      \$31.15      CNTY      19      FLORENCE COUNTY

0.00131160      \$5.07      MUNI      19014      TOWN OF LONG LAKE

0.009539      \$36.89      REG      191855      SCH D OF FLORENCE COUNTY

0.00072310      \$2.80      VTAE      001300      NORTHEAST WISCONSIN VTAE DISTRICT

Parcel Total:      \$75.91



# State of Wisconsin / Department of Natural Resources

Tony Evers , Governor

, Secretary

2/5/2025

## Chapter 70.114 - Aids Payment Worksheet For Tax Year 2024(Payment Year 2025) - Payment Due January 31, 2025

2030 of 7093

LEGAL DESCRIPTION: T39 R15-E S08 PT OF SWSW      PARCEL NO: 087073      CONTROL NO: 87073

3      \$5,502.06      0.70290156      \$3,867.41

0      \$0.00      STAT      999999      STATE OF WISCONSIN

0.00805530      \$31.15      CNTY      19      FLORENCE COUNTY

0.00131160      \$5.07      MUNI      19014      TOWN OF LONG LAKE

0.009539      \$36.89      REG      191855      SCH D OF FLORENCE COUNTY

0.00072310      \$2.80      VTAE      001300      NORTHEAST WISCONSIN VTAE DISTRICT

Parcel Total:      \$75.91

LEGAL DESCRIPTION: T39 R15-E S08 PT OF NWSW      PARCEL NO: 087074      CONTROL NO: 87074

3      \$5,502.06      0.70290156      \$3,867.41

0      \$0.00      STAT      999999      STATE OF WISCONSIN

0.00805530      \$31.15      CNTY      19      FLORENCE COUNTY

0.00131160      \$5.07      MUNI      19014      TOWN OF LONG LAKE

0.009539      \$36.89      REG      191855      SCH D OF FLORENCE COUNTY

0.00072310      \$2.80      VTAE      001300      NORTHEAST WISCONSIN VTAE DISTRICT

Parcel Total:      \$75.91

LEGAL DESCRIPTION: T39 R15-E S08 PT OF SWNW      PARCEL NO: 087075      CONTROL NO: 87075

2      \$3,668.04      0.70290156      \$2,578.27

0      \$0.00      STAT      999999      STATE OF WISCONSIN

0.00805530      \$20.77      CNTY      19      FLORENCE COUNTY

0.00131160      \$3.38      MUNI      19014      TOWN OF LONG LAKE

0.009539      \$24.59      REG      191855      SCH D OF FLORENCE COUNTY

0.00072310      \$1.86      VTAE      001300      NORTHEAST WISCONSIN VTAE DISTRICT

Parcel Total:      \$50.60



# State of Wisconsin / Department of Natural Resources

Tony Evers , Governor

, Secretary

2/5/2025

## Chapter 70.114 - Aids Payment Worksheet For Tax Year 2024(Payment Year 2025) - Payment Due January 31, 2025

2031 of 7093

LEGAL DESCRIPTION: T39 R15-E S08 PT OF SENW      PARCEL NO: 087076      CONTROL NO: 87076

1      \$1,834.02      0.70290156      \$1,289.14

0      \$0.00      STAT      999999      STATE OF WISCONSIN

0.00805530      \$10.38      CNTY      19      FLORENCE COUNTY

0.00131160      \$1.69      MUNI      19014      TOWN OF LONG LAKE

0.009539      \$12.30      REG      191855      SCH D OF FLORENCE COUNTY

0.00072310      \$0.93      VTAE      001300      NORTHEAST WISCONSIN VTAE DISTRICT

Parcel Total:      \$25.30

LEGAL DESCRIPTION: T39 R15-E S08 PT OF NENW      PARCEL NO: 087077      CONTROL NO: 87077

2      \$3,668.04      0.70290156      \$2,578.27

0      \$0.00      STAT      999999      STATE OF WISCONSIN

0.00805530      \$20.77      CNTY      19      FLORENCE COUNTY

0.00131160      \$3.38      MUNI      19014      TOWN OF LONG LAKE

0.009539      \$24.59      REG      191855      SCH D OF FLORENCE COUNTY

0.00072310      \$1.86      VTAE      001300      NORTHEAST WISCONSIN VTAE DISTRICT

Parcel Total:      \$50.60

LEGAL DESCRIPTION: T39 R15-E S08 PT OF NWNE      PARCEL NO: 087078      CONTROL NO: 87078

2      \$3,668.04      0.70290156      \$2,578.27

0      \$0.00      STAT      999999      STATE OF WISCONSIN

0.00805530      \$20.77      CNTY      19      FLORENCE COUNTY

0.00131160      \$3.38      MUNI      19014      TOWN OF LONG LAKE

0.009539      \$24.59      REG      191855      SCH D OF FLORENCE COUNTY

0.00072310      \$1.86      VTAE      001300      NORTHEAST WISCONSIN VTAE DISTRICT

Parcel Total:      \$50.60



# State of Wisconsin / Department of Natural Resources

Tony Evers , Governor

, Secretary

2/5/2025

## Chapter 70.114 - Aids Payment Worksheet For Tax Year 2024(Payment Year 2025) - Payment Due January 31, 2025

2032 of 7093

LEGAL DESCRIPTION: T39 R15-E S05 PT OF SWSE      PARCEL NO: 087079      CONTROL NO: 87079

3.5      \$6,420.57      0.70290156      \$4,513.03

0	\$0.00	STAT	999999	STATE OF WISCONSIN
0.00805530	\$36.35	CNTY	19	FLORENCE COUNTY
0.00131160	\$5.92	MUNI	19014	TOWN OF LONG LAKE
0.009539	\$43.05	REG	191855	SCH D OF FLORENCE COUNTY
0.00072310	\$3.26	VTAE	001300	NORTHEAST WISCONSIN VTAE DISTRICT

Parcel Total:      \$88.58

LEGAL DESCRIPTION: T39 R15-E S05 PT OF NWSE      PARCEL NO: 087080      CONTROL NO: 87080

4.5      \$8,254.59      0.70290156      \$5,802.16

0	\$0.00	STAT	999999	STATE OF WISCONSIN
0.00805530	\$46.74	CNTY	19	FLORENCE COUNTY
0.00131160	\$7.61	MUNI	19014	TOWN OF LONG LAKE
0.009539	\$55.35	REG	191855	SCH D OF FLORENCE COUNTY
0.00072310	\$4.20	VTAE	001300	NORTHEAST WISCONSIN VTAE DISTRICT

Parcel Total:      \$113.90

LEGAL DESCRIPTION: T39 R15-E S05 PT OF NESE      PARCEL NO: 087081      CONTROL NO: 87081

1      \$1,834.02      0.70290156      \$1,289.14

0	\$0.00	STAT	999999	STATE OF WISCONSIN
0.00805530	\$10.38	CNTY	19	FLORENCE COUNTY
0.00131160	\$1.69	MUNI	19014	TOWN OF LONG LAKE
0.009539	\$12.30	REG	191855	SCH D OF FLORENCE COUNTY
0.00072310	\$0.93	VTAE	001300	NORTHEAST WISCONSIN VTAE DISTRICT

Parcel Total:      \$25.30



# State of Wisconsin / Department of Natural Resources

Tony Evers , Governor

, Secretary

2/5/2025

## Chapter 70.114 - Aids Payment Worksheet For Tax Year 2024(Payment Year 2025) - Payment Due January 31, 2025

2033 of 7093

LEGAL DESCRIPTION: T39 R15-E S05 PT OF SENE      PARCEL NO: 087082      CONTROL NO: 87082

3      \$5,502.06      0.70290156      \$3,867.41

0	\$0.00	STAT	999999	STATE OF WISCONSIN
0.00805530	\$31.15	CNTY	19	FLORENCE COUNTY
0.00131160	\$5.07	MUNI	19014	TOWN OF LONG LAKE
0.009539	\$36.89	REG	191855	SCH D OF FLORENCE COUNTY
0.00072310	\$2.80	VTAE	001300	NORTHEAST WISCONSIN VTAE DISTRICT

Parcel Total:      \$75.91

LEGAL DESCRIPTION: T39 R15-E S05 PT OF NENE      PARCEL NO: 087083      CONTROL NO: 87083

3      \$5,502.06      0.70290156      \$3,867.41

0	\$0.00	STAT	999999	STATE OF WISCONSIN
0.00805530	\$31.15	CNTY	19	FLORENCE COUNTY
0.00131160	\$5.07	MUNI	19014	TOWN OF LONG LAKE
0.009539	\$36.89	REG	191855	SCH D OF FLORENCE COUNTY
0.00072310	\$2.80	VTAE	001300	NORTHEAST WISCONSIN VTAE DISTRICT

Parcel Total:      \$75.91

LEGAL DESCRIPTION: T39 R15-E S31 PT OF NWNW      PARCEL NO: 094928      CONTROL NO: 94928

0.2      \$3,839.47      0.70290156      \$2,698.77

0	\$0.00	STAT	999999	STATE OF WISCONSIN
0.00805530	\$21.74	CNTY	19	FLORENCE COUNTY
0.00131160	\$3.54	MUNI	19014	TOWN OF LONG LAKE
0.009539	\$25.74	REG	191855	SCH D OF FLORENCE COUNTY
0.00072310	\$1.95	VTAE	001300	NORTHEAST WISCONSIN VTAE DISTRICT

Parcel Total:      \$52.97



**State of Wisconsin / Department of Natural Resources**

**Tony Evers , Governor**

**, Secretary**

**2/5/2025**

**Chapter 70.114 - Aids Payment Worksheet For Tax Year 2024(Payment Year 2025) - Payment Due  
January 31, 2025**

**2034 of 7093**

File Number Total: \$2,077.72

Municipality Total: \$2,077.72



# State of Wisconsin / Department of Natural Resources

Tony Evers , Governor

, Secretary

2/5/2025

## Chapter 70.114 - Aids Payment Worksheet For Tax Year 2024(Payment Year 2025) - Payment Due January 31, 2025

2035 of 7093

DETAIL FOR TOWN OF TIPLER, FLORENCE COUNTY

Acres	Est. Adjust. Purch. Price	Level of Assessment	Adjusted Local Value	Net Gen. Tax Rate	Calc. Aid Pay Amount	Type	Code	Taxing Jurisdiction Description
FILE NO: P 1763 A			DATE OF PURCHASE: 09/25/2001			GRANTOR: WI DEPARTMENT OF TRANSPORTAT		
LEGAL DESCRIPTION: T40 R15-E S32 PT OF SESE				PARCEL NO: 087084		CONTROL NO: 87084		
3	\$3,699.57	0.63508182	\$2,349.53	0	\$0.00	STAT	999999	STATE OF WISCONSIN
				0.009118	\$21.42	CNTY	19	FLORENCE COUNTY
				0.00154680	\$3.63	MUNI	19016	TOWN OF TIPLER
				0.01079730	\$25.37	REG	191855	SCH D OF FLORENCE COUNTY
				0.00081850	\$1.92	VTAE	001300	NORTHEAST WISCONSIN VTAE DISTRICT
Parcel Total:					\$52.34			

LEGAL DESCRIPTION: T40 R15-E S32 PT OF NESE				PARCEL NO: 087085		CONTROL NO: 87085		
3	\$3,699.57	0.63508182	\$2,349.53	0	\$0.00	STAT	999999	STATE OF WISCONSIN
				0.009118	\$21.42	CNTY	19	FLORENCE COUNTY
				0.00154680	\$3.63	MUNI	19016	TOWN OF TIPLER
				0.01079730	\$25.37	REG	191855	SCH D OF FLORENCE COUNTY
				0.00081850	\$1.92	VTAE	001300	NORTHEAST WISCONSIN VTAE DISTRICT
Parcel Total:					\$52.34			



# State of Wisconsin / Department of Natural Resources

Tony Evers , Governor

, Secretary

2/5/2025

## Chapter 70.114 - Aids Payment Worksheet For Tax Year 2024(Payment Year 2025) - Payment Due January 31, 2025

2036 of 7093

LEGAL DESCRIPTION: T40 R15-E S32 PT OF SENE	PARCEL NO: 087086	CONTROL NO: 87086
---	-------------------	-------------------

3	\$3,699.57	0.63508182	\$2,349.53	
---	------------	------------	------------	--

0	\$0.00	STAT	999999	STATE OF WISCONSIN
0.009118	\$21.42	CNTY	19	FLORENCE COUNTY
0.00154680	\$3.63	MUNI	19016	TOWN OF TIPLER
0.01079730	\$25.37	REG	191855	SCH D OF FLORENCE COUNTY
0.00081850	\$1.92	VTAE	001300	NORTHEAST WISCONSIN VTAE DISTRICT

Parcel Total:	\$52.34
---------------	---------

LEGAL DESCRIPTION: T40 R15-E S32 PT OF NENE	PARCEL NO: 087087	CONTROL NO: 87087
---	-------------------	-------------------

0.1	\$124.32	0.63508182	\$78.95	
-----	----------	------------	---------	--

0	\$0.00	STAT	999999	STATE OF WISCONSIN
0.009118	\$0.72	CNTY	19	FLORENCE COUNTY
0.00154680	\$0.12	MUNI	19016	TOWN OF TIPLER
0.01079730	\$0.85	REG	191855	SCH D OF FLORENCE COUNTY
0.00081850	\$0.06	VTAE	001300	NORTHEAST WISCONSIN VTAE DISTRICT

Parcel Total:	\$1.75
---------------	--------

LEGAL DESCRIPTION: T40 R15-E S33 PT OF NWNW	PARCEL NO: 087088	CONTROL NO: 87088
---	-------------------	-------------------

2.5	\$3,083.98	0.63508182	\$1,958.58	
-----	------------	------------	------------	--

0	\$0.00	STAT	999999	STATE OF WISCONSIN
0.009118	\$17.86	CNTY	19	FLORENCE COUNTY
0.00154680	\$3.03	MUNI	19016	TOWN OF TIPLER
0.01079730	\$21.15	REG	191855	SCH D OF FLORENCE COUNTY
0.00081850	\$1.60	VTAE	001300	NORTHEAST WISCONSIN VTAE DISTRICT

Parcel Total:	\$43.64
---------------	---------





# State of Wisconsin / Department of Natural Resources

Tony Evers , Governor

, Secretary

2/5/2025

## Chapter 70.114 - Aids Payment Worksheet For Tax Year 2024(Payment Year 2025) - Payment Due January 31, 2025

2037 of 7093

LEGAL DESCRIPTION: T40 R15-E S28 PT OF SWSW	PARCEL NO: 087089	CONTROL NO: 87089
---	-------------------	-------------------

3	\$3,699.57	0.63508182	\$2,349.53	
---	------------	------------	------------	--

0	\$0.00	STAT	999999	STATE OF WISCONSIN
0.009118	\$21.42	CNTY	19	FLORENCE COUNTY
0.00154680	\$3.63	MUNI	19016	TOWN OF TIPLER
0.01079730	\$25.37	REG	191855	SCH D OF FLORENCE COUNTY
0.00081850	\$1.92	VTAE	001300	NORTHEAST WISCONSIN VTAE DISTRICT

Parcel Total:	\$52.34	
---------------	---------	--

LEGAL DESCRIPTION: T40 R15-E S28 PT OF NWSW	PARCEL NO: 087090	CONTROL NO: 87090
---	-------------------	-------------------

3	\$3,699.57	0.63508182	\$2,349.53	
---	------------	------------	------------	--

0	\$0.00	STAT	999999	STATE OF WISCONSIN
0.009118	\$21.42	CNTY	19	FLORENCE COUNTY
0.00154680	\$3.63	MUNI	19016	TOWN OF TIPLER
0.01079730	\$25.37	REG	191855	SCH D OF FLORENCE COUNTY
0.00081850	\$1.92	VTAE	001300	NORTHEAST WISCONSIN VTAE DISTRICT

Parcel Total:	\$52.34	
---------------	---------	--

LEGAL DESCRIPTION: T40 R15-E S28 PT OF SWNW	PARCEL NO: 087091	CONTROL NO: 87091
---	-------------------	-------------------

2	\$2,466.38	0.63508182	\$1,566.35	
---	------------	------------	------------	--

0	\$0.00	STAT	999999	STATE OF WISCONSIN
0.009118	\$14.28	CNTY	19	FLORENCE COUNTY
0.00154680	\$2.42	MUNI	19016	TOWN OF TIPLER
0.01079730	\$16.91	REG	191855	SCH D OF FLORENCE COUNTY
0.00081850	\$1.28	VTAE	001300	NORTHEAST WISCONSIN VTAE DISTRICT

Parcel Total:	\$34.89	
---------------	---------	--



State of Wisconsin / Department of Natural Resources

Tony Evers , Governor

, Secretary

2/5/2025

Chapter 70.114 - Aids Payment Worksheet For Tax Year 2024(Payment Year 2025) - Payment Due January 31, 2025

2038 of 7093

LEGAL DESCRIPTION: T40 R15-E S28 PT OF NWNW				PARCEL NO: 087092	CONTROL NO: 87092			
0.1	\$124.32	0.63508182	\$78.95					
				0	\$0.00	STAT	999999	STATE OF WISCONSIN
				0.009118	\$0.72	CNTY	19	FLORENCE COUNTY
				0.00154680	\$0.12	MUNI	19016	TOWN OF TIPLER
				0.01079730	\$0.85	REG	191855	SCH D OF FLORENCE COUNTY
				0.00081850	\$0.06	VTAE	001300	NORTHEAST WISCONSIN VTAE DISTRICT
Parcel Total:					\$1.75			

LEGAL DESCRIPTION: T40 R15-E S29 PT OF SENE				PARCEL NO: 087093	CONTROL NO: 87093			
1.25	\$4,136.70	0.63508182	\$2,627.14					
				0	\$0.00	STAT	999999	STATE OF WISCONSIN
				0.009118	\$23.95	CNTY	19	FLORENCE COUNTY
				0.00154680	\$4.06	MUNI	19016	TOWN OF TIPLER
				0.01079730	\$28.37	REG	191855	SCH D OF FLORENCE COUNTY
				0.00081850	\$2.15	VTAE	001300	NORTHEAST WISCONSIN VTAE DISTRICT
Parcel Total:					\$58.53			

LEGAL DESCRIPTION: T40 R15-E S29 PT OF NENE				PARCEL NO: 087094	CONTROL NO: 87094			
7.5	\$24,814.17	0.63508182	\$15,759.03					
				0	\$0.00	STAT	999999	STATE OF WISCONSIN
				0.009118	\$143.69	CNTY	19	FLORENCE COUNTY
				0.00154680	\$24.38	MUNI	19016	TOWN OF TIPLER
				0.01079730	\$170.16	REG	191855	SCH D OF FLORENCE COUNTY
				0.00081850	\$12.90	VTAE	001300	NORTHEAST WISCONSIN VTAE DISTRICT
Parcel Total:					\$351.13			



# State of Wisconsin / Department of Natural Resources

Tony Evers , Governor

, Secretary

2/5/2025

## Chapter 70.114 - Aids Payment Worksheet For Tax Year 2024(Payment Year 2025) - Payment Due January 31, 2025

2039 of 7093

LEGAL DESCRIPTION: T40 R15-E S20 PT OF SESE	PARCEL NO: 087095	CONTROL NO: 87095
---	-------------------	-------------------

3	\$3,699.57	0.63508182	\$2,349.53	
---	------------	------------	------------	--

0	\$0.00	STAT	999999	STATE OF WISCONSIN
0.009118	\$21.42	CNTY	19	FLORENCE COUNTY
0.00154680	\$3.63	MUNI	19016	TOWN OF TIPLER
0.01079730	\$25.37	REG	191855	SCH D OF FLORENCE COUNTY
0.00081850	\$1.92	VTAE	001300	NORTHEAST WISCONSIN VTAE DISTRICT

Parcel Total:	\$52.34	
---------------	---------	--

LEGAL DESCRIPTION: T40 R15-E S20 PT OF NESE	PARCEL NO: 087096	CONTROL NO: 87096
---	-------------------	-------------------

3	\$3,699.57	0.63508182	\$2,349.53	
---	------------	------------	------------	--

0	\$0.00	STAT	999999	STATE OF WISCONSIN
0.009118	\$21.42	CNTY	19	FLORENCE COUNTY
0.00154680	\$3.63	MUNI	19016	TOWN OF TIPLER
0.01079730	\$25.37	REG	191855	SCH D OF FLORENCE COUNTY
0.00081850	\$1.92	VTAE	001300	NORTHEAST WISCONSIN VTAE DISTRICT

Parcel Total:	\$52.34	
---------------	---------	--

LEGAL DESCRIPTION: T40 R15-E S20 PT OF SENE	PARCEL NO: 087097	CONTROL NO: 87097
---	-------------------	-------------------

3	\$3,699.57	0.63508182	\$2,349.53	
---	------------	------------	------------	--

0	\$0.00	STAT	999999	STATE OF WISCONSIN
0.009118	\$21.42	CNTY	19	FLORENCE COUNTY
0.00154680	\$3.63	MUNI	19016	TOWN OF TIPLER
0.01079730	\$25.37	REG	191855	SCH D OF FLORENCE COUNTY
0.00081850	\$1.92	VTAE	001300	NORTHEAST WISCONSIN VTAE DISTRICT

Parcel Total:	\$52.34	
---------------	---------	--



# State of Wisconsin / Department of Natural Resources

Tony Evers , Governor

, Secretary

2/5/2025

## Chapter 70.114 - Aids Payment Worksheet For Tax Year 2024(Payment Year 2025) - Payment Due January 31, 2025

2040 of 7093

LEGAL DESCRIPTION: T40 R15-E S20 PT OF NENE      PARCEL NO: 087098      CONTROL NO: 87098

3      \$3,699.57      0.63508182      \$2,349.53

0	\$0.00	STAT	999999	STATE OF WISCONSIN
0.009118	\$21.42	CNTY	19	FLORENCE COUNTY
0.00154680	\$3.63	MUNI	19016	TOWN OF TIPLER
0.01079730	\$25.37	REG	191855	SCH D OF FLORENCE COUNTY
0.00081850	\$1.92	VTAE	001300	NORTHEAST WISCONSIN VTAE DISTRICT

Parcel Total:      \$52.34

LEGAL DESCRIPTION: T40 R15-E S17 PT OF SESE      PARCEL NO: 087099      CONTROL NO: 87099

2.5      \$3,083.98      0.63508182      \$1,958.58

0	\$0.00	STAT	999999	STATE OF WISCONSIN
0.009118	\$17.86	CNTY	19	FLORENCE COUNTY
0.00154680	\$3.03	MUNI	19016	TOWN OF TIPLER
0.01079730	\$21.15	REG	191855	SCH D OF FLORENCE COUNTY
0.00081850	\$1.60	VTAE	001300	NORTHEAST WISCONSIN VTAE DISTRICT

Parcel Total:      \$43.64

LEGAL DESCRIPTION: T40 R15-E S17 PT OF NESE      PARCEL NO: 087100      CONTROL NO: 87100

3      \$3,699.57      0.63508182      \$2,349.53

0	\$0.00	STAT	999999	STATE OF WISCONSIN
0.009118	\$21.42	CNTY	19	FLORENCE COUNTY
0.00154680	\$3.63	MUNI	19016	TOWN OF TIPLER
0.01079730	\$25.37	REG	191855	SCH D OF FLORENCE COUNTY
0.00081850	\$1.92	VTAE	001300	NORTHEAST WISCONSIN VTAE DISTRICT

Parcel Total:      \$52.34



# State of Wisconsin / Department of Natural Resources

Tony Evers , Governor

, Secretary

2/5/2025

## Chapter 70.114 - Aids Payment Worksheet For Tax Year 2024(Payment Year 2025) - Payment Due January 31, 2025

2041 of 7093

LEGAL DESCRIPTION: T40 R15-E S17 PT OF SENE      PARCEL NO: 087101      CONTROL NO: 87101

6      \$7,399.14      0.63508182      \$4,699.06

0	\$0.00	STAT	999999	STATE OF WISCONSIN
0.009118	\$42.85	CNTY	19	FLORENCE COUNTY
0.00154680	\$7.27	MUNI	19016	TOWN OF TIPLER
0.01079730	\$50.74	REG	191855	SCH D OF FLORENCE COUNTY
0.00081850	\$3.85	VTAE	001300	NORTHEAST WISCONSIN VTAE DISTRICT

Parcel Total:      \$104.71

LEGAL DESCRIPTION: T40 R15-E S17 PT OF NENE      PARCEL NO: 087102      CONTROL NO: 87102

6      \$7,399.14      0.63508182      \$4,699.06

0	\$0.00	STAT	999999	STATE OF WISCONSIN
0.009118	\$42.85	CNTY	19	FLORENCE COUNTY
0.00154680	\$7.27	MUNI	19016	TOWN OF TIPLER
0.01079730	\$50.74	REG	191855	SCH D OF FLORENCE COUNTY
0.00081850	\$3.85	VTAE	001300	NORTHEAST WISCONSIN VTAE DISTRICT

Parcel Total:      \$104.71

LEGAL DESCRIPTION: T40 R15-E S08 PT OF SESE      PARCEL NO: 087103      CONTROL NO: 87103

3      \$3,699.57      0.63508182      \$2,349.53

0	\$0.00	STAT	999999	STATE OF WISCONSIN
0.009118	\$21.42	CNTY	19	FLORENCE COUNTY
0.00154680	\$3.63	MUNI	19016	TOWN OF TIPLER
0.01079730	\$25.37	REG	191855	SCH D OF FLORENCE COUNTY
0.00081850	\$1.92	VTAE	001300	NORTHEAST WISCONSIN VTAE DISTRICT

Parcel Total:      \$52.34



# State of Wisconsin / Department of Natural Resources

Tony Evers , Governor

, Secretary

2/5/2025

## Chapter 70.114 - Aids Payment Worksheet For Tax Year 2024(Payment Year 2025) - Payment Due January 31, 2025

2042 of 7093

LEGAL DESCRIPTION: T40 R15-E S09 PT OF SWSW	PARCEL NO: 087104	CONTROL NO: 87104
---	-------------------	-------------------

0.1	\$124.32	0.63508182	\$78.95	
-----	----------	------------	---------	--

0	\$0.00	STAT	999999	STATE OF WISCONSIN
0.009118	\$0.72	CNTY	19	FLORENCE COUNTY
0.00154680	\$0.12	MUNI	19016	TOWN OF TIPLER
0.01079730	\$0.85	REG	191855	SCH D OF FLORENCE COUNTY
0.00081850	\$0.06	VTAE	001300	NORTHEAST WISCONSIN VTAE DISTRICT

Parcel Total:	\$1.75
---------------	--------

LEGAL DESCRIPTION: T40 R15-E S09 PT OF NWSW	PARCEL NO: 087105	CONTROL NO: 87105
---	-------------------	-------------------

3	\$3,699.57	0.63508182	\$2,349.53	
---	------------	------------	------------	--

0	\$0.00	STAT	999999	STATE OF WISCONSIN
0.009118	\$21.42	CNTY	19	FLORENCE COUNTY
0.00154680	\$3.63	MUNI	19016	TOWN OF TIPLER
0.01079730	\$25.37	REG	191855	SCH D OF FLORENCE COUNTY
0.00081850	\$1.92	VTAE	001300	NORTHEAST WISCONSIN VTAE DISTRICT

Parcel Total:	\$52.34
---------------	---------

LEGAL DESCRIPTION: T40 R15-E S09 PT OF SWNW	PARCEL NO: 087106	CONTROL NO: 87106
---	-------------------	-------------------

2	\$2,466.38	0.63508182	\$1,566.35	
---	------------	------------	------------	--

0	\$0.00	STAT	999999	STATE OF WISCONSIN
0.009118	\$14.28	CNTY	19	FLORENCE COUNTY
0.00154680	\$2.42	MUNI	19016	TOWN OF TIPLER
0.01079730	\$16.91	REG	191855	SCH D OF FLORENCE COUNTY
0.00081850	\$1.28	VTAE	001300	NORTHEAST WISCONSIN VTAE DISTRICT

Parcel Total:	\$34.89
---------------	---------



# State of Wisconsin / Department of Natural Resources

Tony Evers , Governor

, Secretary

2/5/2025

## Chapter 70.114 - Aids Payment Worksheet For Tax Year 2024(Payment Year 2025) - Payment Due January 31, 2025

2043 of 7093

LEGAL DESCRIPTION: T40 R15-E S09 PT OF SENW	PARCEL NO: 087107	CONTROL NO: 87107
---	-------------------	-------------------

1	\$1,233.19	0.63508182	\$783.18	
---	------------	------------	----------	--

0	\$0.00	STAT	999999	STATE OF WISCONSIN
0.009118	\$7.14	CNTY	19	FLORENCE COUNTY
0.00154680	\$1.21	MUNI	19016	TOWN OF TIPLER
0.01079730	\$8.46	REG	191855	SCH D OF FLORENCE COUNTY
0.00081850	\$0.64	VTAE	001300	NORTHEAST WISCONSIN VTAE DISTRICT

Parcel Total:	\$17.45	
---------------	---------	--

LEGAL DESCRIPTION: T40 R15-E S09 PT OF NENW	PARCEL NO: 087108	CONTROL NO: 87108
---	-------------------	-------------------

3	\$3,699.57	0.63508182	\$2,349.53	
---	------------	------------	------------	--

0	\$0.00	STAT	999999	STATE OF WISCONSIN
0.009118	\$21.42	CNTY	19	FLORENCE COUNTY
0.00154680	\$3.63	MUNI	19016	TOWN OF TIPLER
0.01079730	\$25.37	REG	191855	SCH D OF FLORENCE COUNTY
0.00081850	\$1.92	VTAE	001300	NORTHEAST WISCONSIN VTAE DISTRICT

Parcel Total:	\$52.34	
---------------	---------	--

LEGAL DESCRIPTION: T40 R15-E S09 PT OF NWNE	PARCEL NO: 087109	CONTROL NO: 87109
---	-------------------	-------------------

0.1	\$124.32	0.63508182	\$78.95	
-----	----------	------------	---------	--

0	\$0.00	STAT	999999	STATE OF WISCONSIN
0.009118	\$0.72	CNTY	19	FLORENCE COUNTY
0.00154680	\$0.12	MUNI	19016	TOWN OF TIPLER
0.01079730	\$0.85	REG	191855	SCH D OF FLORENCE COUNTY
0.00081850	\$0.06	VTAE	001300	NORTHEAST WISCONSIN VTAE DISTRICT

Parcel Total:	\$1.75	
---------------	--------	--



# State of Wisconsin / Department of Natural Resources

Tony Evers , Governor

, Secretary

2/5/2025

## Chapter 70.114 - Aids Payment Worksheet For Tax Year 2024(Payment Year 2025) - Payment Due January 31, 2025

2044 of 7093

LEGAL DESCRIPTION: T40 R15-E S04 PT OF SWSE      PARCEL NO: 087110      CONTROL NO: 87110

3      \$3,699.57      0.63508182      \$2,349.53

0	\$0.00	STAT	999999	STATE OF WISCONSIN
0.009118	\$21.42	CNTY	19	FLORENCE COUNTY
0.00154680	\$3.63	MUNI	19016	TOWN OF TIPLER
0.01079730	\$25.37	REG	191855	SCH D OF FLORENCE COUNTY
0.00081850	\$1.92	VTAE	001300	NORTHEAST WISCONSIN VTAE DISTRICT

Parcel Total:      \$52.34

LEGAL DESCRIPTION: T40 R15-E S04 PT OF SESE      PARCEL NO: 087111      CONTROL NO: 87111

0.1      \$124.32      0.63508182      \$78.95

0	\$0.00	STAT	999999	STATE OF WISCONSIN
0.009118	\$0.72	CNTY	19	FLORENCE COUNTY
0.00154680	\$0.12	MUNI	19016	TOWN OF TIPLER
0.01079730	\$0.85	REG	191855	SCH D OF FLORENCE COUNTY
0.00081850	\$0.06	VTAE	001300	NORTHEAST WISCONSIN VTAE DISTRICT

Parcel Total:      \$1.75

LEGAL DESCRIPTION: T40 R15-E S04 PT OF NESE      PARCEL NO: 087112      CONTROL NO: 87112

3      \$3,699.57      0.63508182      \$2,349.53

0	\$0.00	STAT	999999	STATE OF WISCONSIN
0.009118	\$21.42	CNTY	19	FLORENCE COUNTY
0.00154680	\$3.63	MUNI	19016	TOWN OF TIPLER
0.01079730	\$25.37	REG	191855	SCH D OF FLORENCE COUNTY
0.00081850	\$1.92	VTAE	001300	NORTHEAST WISCONSIN VTAE DISTRICT

Parcel Total:      \$52.34





# State of Wisconsin / Department of Natural Resources

Tony Evers , Governor

, Secretary

2/5/2025

## Chapter 70.114 - Aids Payment Worksheet For Tax Year 2024(Payment Year 2025) - Payment Due January 31, 2025

2045 of 7093

LEGAL DESCRIPTION: T40 R15-E S03 PT OF NWSW				PARCEL NO: 087113				CONTROL NO: 87113			
2	\$2,466.38	0.63508182	\$1,566.35								
				0	\$0.00	STAT	999999	STATE OF WISCONSIN			
				0.009118	\$14.28	CNTY	19	FLORENCE COUNTY			
				0.00154680	\$2.42	MUNI	19016	TOWN OF TIPLER			
				0.01079730	\$16.91	REG	191855	SCH D OF FLORENCE COUNTY			
				0.00081850	\$1.28	VTAE	001300	NORTHEAST WISCONSIN VTAE DISTRICT			
				Parcel Total:		\$34.89					

LEGAL DESCRIPTION: T40 R15-E S03 PT OF NESW				PARCEL NO: 087114				CONTROL NO: 87114			
0.1	\$124.32	0.63508182	\$78.95								
				0	\$0.00	STAT	999999	STATE OF WISCONSIN			
				0.009118	\$0.72	CNTY	19	FLORENCE COUNTY			
				0.00154680	\$0.12	MUNI	19016	TOWN OF TIPLER			
				0.01079730	\$0.85	REG	191855	SCH D OF FLORENCE COUNTY			
				0.00081850	\$0.06	VTAE	001300	NORTHEAST WISCONSIN VTAE DISTRICT			
				Parcel Total:		\$1.75					

LEGAL DESCRIPTION: T40 R15-E S03 PT OF SWNW				PARCEL NO: 087115				CONTROL NO: 87115			
0.1	\$124.32	0.63508182	\$78.95								
				0	\$0.00	STAT	999999	STATE OF WISCONSIN			
				0.009118	\$0.72	CNTY	19	FLORENCE COUNTY			
				0.00154680	\$0.12	MUNI	19016	TOWN OF TIPLER			
				0.01079730	\$0.85	REG	191855	SCH D OF FLORENCE COUNTY			
				0.00081850	\$0.06	VTAE	001300	NORTHEAST WISCONSIN VTAE DISTRICT			
				Parcel Total:		\$1.75					



# State of Wisconsin / Department of Natural Resources

Tony Evers , Governor

, Secretary

2/5/2025

## Chapter 70.114 - Aids Payment Worksheet For Tax Year 2024(Payment Year 2025) - Payment Due January 31, 2025

2046 of 7093

LEGAL DESCRIPTION: T40 R15-E S03 PT OF SENW	PARCEL NO: 087116	CONTROL NO: 87116
---	-------------------	-------------------

3	\$3,699.57	0.63508182	\$2,349.53	
---	------------	------------	------------	--

0	\$0.00	STAT	999999	STATE OF WISCONSIN
0.009118	\$21.42	CNTY	19	FLORENCE COUNTY
0.00154680	\$3.63	MUNI	19016	TOWN OF TIPLER
0.01079730	\$25.37	REG	191855	SCH D OF FLORENCE COUNTY
0.00081850	\$1.92	VTAE	001300	NORTHEAST WISCONSIN VTAE DISTRICT

Parcel Total:	\$52.34
---------------	---------

LEGAL DESCRIPTION: T40 R15-E S03 PT OF SWNE	PARCEL NO: 087117	CONTROL NO: 87117
---	-------------------	-------------------

1.5	\$1,850.79	0.63508182	\$1,175.40	
-----	------------	------------	------------	--

0	\$0.00	STAT	999999	STATE OF WISCONSIN
0.009118	\$10.72	CNTY	19	FLORENCE COUNTY
0.00154680	\$1.82	MUNI	19016	TOWN OF TIPLER
0.01079730	\$12.69	REG	191855	SCH D OF FLORENCE COUNTY
0.00081850	\$0.96	VTAE	001300	NORTHEAST WISCONSIN VTAE DISTRICT

Parcel Total:	\$26.19
---------------	---------

LEGAL DESCRIPTION: T40 R15-E S03 PT OF NWNE	PARCEL NO: 087118	CONTROL NO: 87118
---	-------------------	-------------------

1	\$1,233.19	0.63508182	\$783.18	
---	------------	------------	----------	--

0	\$0.00	STAT	999999	STATE OF WISCONSIN
0.009118	\$7.14	CNTY	19	FLORENCE COUNTY
0.00154680	\$1.21	MUNI	19016	TOWN OF TIPLER
0.01079730	\$8.46	REG	191855	SCH D OF FLORENCE COUNTY
0.00081850	\$0.64	VTAE	001300	NORTHEAST WISCONSIN VTAE DISTRICT

Parcel Total:	\$17.45
---------------	---------



# State of Wisconsin / Department of Natural Resources

Tony Evers , Governor

, Secretary

2/5/2025

## Chapter 70.114 - Aids Payment Worksheet For Tax Year 2024(Payment Year 2025) - Payment Due January 31, 2025

2047 of 7093

LEGAL DESCRIPTION: T40 R15-E S03 PT OF NENE      PARCEL NO: 087119      CONTROL NO: 87119

1.5      \$1,850.79      0.63508182      \$1,175.40

0      \$0.00      STAT      999999      STATE OF WISCONSIN

0.009118      \$10.72      CNTY      19      FLORENCE COUNTY

0.00154680      \$1.82      MUNI      19016      TOWN OF TIPLER

0.01079730      \$12.69      REG      191855      SCH D OF FLORENCE COUNTY

0.00081850      \$0.96      VTAE      001300      NORTHEAST WISCONSIN VTAE DISTRICT

Parcel Total:      \$26.19

LEGAL DESCRIPTION: T41 R15-E S35 PT OF SESW      PARCEL NO: 087120      CONTROL NO: 87120

2      \$2,466.38      0.63508182      \$1,566.35

0      \$0.00      STAT      999999      STATE OF WISCONSIN

0.009118      \$14.28      CNTY      19      FLORENCE COUNTY

0.00154680      \$2.42      MUNI      19016      TOWN OF TIPLER

0.01079730      \$16.91      REG      191855      SCH D OF FLORENCE COUNTY

0.00081850      \$1.28      VTAE      001300      NORTHEAST WISCONSIN VTAE DISTRICT

Parcel Total:      \$34.89

LEGAL DESCRIPTION: T41 R15-E S35 PT OF SWSE      PARCEL NO: 087121      CONTROL NO: 87121

1.5      \$1,850.79      0.63508182      \$1,175.40

0      \$0.00      STAT      999999      STATE OF WISCONSIN

0.009118      \$10.72      CNTY      19      FLORENCE COUNTY

0.00154680      \$1.82      MUNI      19016      TOWN OF TIPLER

0.01079730      \$12.69      REG      191855      SCH D OF FLORENCE COUNTY

0.00081850      \$0.96      VTAE      001300      NORTHEAST WISCONSIN VTAE DISTRICT

Parcel Total:      \$26.19



# State of Wisconsin / Department of Natural Resources

Tony Evers , Governor

, Secretary

2/5/2025

## Chapter 70.114 - Aids Payment Worksheet For Tax Year 2024(Payment Year 2025) - Payment Due January 31, 2025

2048 of 7093

LEGAL DESCRIPTION: T41 R15-E S35 PT OF NWSE	PARCEL NO: 087122	CONTROL NO: 87122
---	-------------------	-------------------

3	\$3,699.57	0.63508182	\$2,349.53	
---	------------	------------	------------	--

0	\$0.00	STAT	999999	STATE OF WISCONSIN
0.009118	\$21.42	CNTY	19	FLORENCE COUNTY
0.00154680	\$3.63	MUNI	19016	TOWN OF TIPLER
0.01079730	\$25.37	REG	191855	SCH D OF FLORENCE COUNTY
0.00081850	\$1.92	VTAE	001300	NORTHEAST WISCONSIN VTAE DISTRICT

Parcel Total:	\$52.34
---------------	---------

LEGAL DESCRIPTION: T41 R15-E S35 PT OF SENE	PARCEL NO: 087123	CONTROL NO: 87123
---	-------------------	-------------------

1.5	\$1,850.79	0.63508182	\$1,175.40	
-----	------------	------------	------------	--

0	\$0.00	STAT	999999	STATE OF WISCONSIN
0.009118	\$10.72	CNTY	19	FLORENCE COUNTY
0.00154680	\$1.82	MUNI	19016	TOWN OF TIPLER
0.01079730	\$12.69	REG	191855	SCH D OF FLORENCE COUNTY
0.00081850	\$0.96	VTAE	001300	NORTHEAST WISCONSIN VTAE DISTRICT

Parcel Total:	\$26.19
---------------	---------

LEGAL DESCRIPTION: T41 R15-E S35 PT OF SWNE	PARCEL NO: 087124	CONTROL NO: 87124
---	-------------------	-------------------

1.5	\$1,850.79	0.63508182	\$1,175.40	
-----	------------	------------	------------	--

0	\$0.00	STAT	999999	STATE OF WISCONSIN
0.009118	\$10.72	CNTY	19	FLORENCE COUNTY
0.00154680	\$1.82	MUNI	19016	TOWN OF TIPLER
0.01079730	\$12.69	REG	191855	SCH D OF FLORENCE COUNTY
0.00081850	\$0.96	VTAE	001300	NORTHEAST WISCONSIN VTAE DISTRICT

Parcel Total:	\$26.19
---------------	---------



# State of Wisconsin / Department of Natural Resources

Tony Evers , Governor

, Secretary

2/5/2025

## Chapter 70.114 - Aids Payment Worksheet For Tax Year 2024(Payment Year 2025) - Payment Due January 31, 2025

2049 of 7093

LEGAL DESCRIPTION: T41 R15-E S35 PT OF NENE      PARCEL NO: 087125      CONTROL NO: 87125

3      \$3,699.57      0.63508182      \$2,349.53

0      \$0.00      STAT      999999      STATE OF WISCONSIN

0.009118      \$21.42      CNTY      19      FLORENCE COUNTY

0.00154680      \$3.63      MUNI      19016      TOWN OF TIPLER

0.01079730      \$25.37      REG      191855      SCH D OF FLORENCE COUNTY

0.00081850      \$1.92      VTAE      001300      NORTHEAST WISCONSIN VTAE DISTRICT

Parcel Total:      \$52.34

LEGAL DESCRIPTION: T41 R15-E S26 PT OF SESE      PARCEL NO: 087126      CONTROL NO: 87126

3      \$3,699.57      0.63508182      \$2,349.53

0      \$0.00      STAT      999999      STATE OF WISCONSIN

0.009118      \$21.42      CNTY      19      FLORENCE COUNTY

0.00154680      \$3.63      MUNI      19016      TOWN OF TIPLER

0.01079730      \$25.37      REG      191855      SCH D OF FLORENCE COUNTY

0.00081850      \$1.92      VTAE      001300      NORTHEAST WISCONSIN VTAE DISTRICT

Parcel Total:      \$52.34

LEGAL DESCRIPTION: T41 R15-E S26 PT GV LT 1      PARCEL NO: 087127      CONTROL NO: 87127

3      \$3,699.57      0.63508182      \$2,349.53

0      \$0.00      STAT      999999      STATE OF WISCONSIN

0.009118      \$21.42      CNTY      19      FLORENCE COUNTY

0.00154680      \$3.63      MUNI      19016      TOWN OF TIPLER

0.01079730      \$25.37      REG      191855      SCH D OF FLORENCE COUNTY

0.00081850      \$1.92      VTAE      001300      NORTHEAST WISCONSIN VTAE DISTRICT

Parcel Total:      \$52.34



# State of Wisconsin / Department of Natural Resources

Tony Evers , Governor

, Secretary

2/5/2025

## Chapter 70.114 - Aids Payment Worksheet For Tax Year 2024(Payment Year 2025) - Payment Due January 31, 2025

2050 of 7093

LEGAL DESCRIPTION: T41 R15-E S25 PT OF NWSW	PARCEL NO: 087128	CONTROL NO: 87128
---	-------------------	-------------------

3	\$3,699.57	0.63508182	\$2,349.53	
---	------------	------------	------------	--

0	\$0.00	STAT	999999	STATE OF WISCONSIN
---	--------	------	--------	--------------------

0.009118	\$21.42	CNTY	19	FLORENCE COUNTY
----------	---------	------	----	-----------------

0.00154680	\$3.63	MUNI	19016	TOWN OF TIPLER
------------	--------	------	-------	----------------

0.01079730	\$25.37	REG	191855	SCH D OF FLORENCE COUNTY
------------	---------	-----	--------	--------------------------

0.00081850	\$1.92	VTAE	001300	NORTHEAST WISCONSIN VTAE DISTRICT
------------	--------	------	--------	-----------------------------------

Parcel Total:	\$52.34	
---------------	---------	--

LEGAL DESCRIPTION: T41 R15-E S25 PT GV LT 1	PARCEL NO: 087129	CONTROL NO: 87129
---	-------------------	-------------------

4	\$4,932.76	0.63508182	\$3,132.70	
---	------------	------------	------------	--

0	\$0.00	STAT	999999	STATE OF WISCONSIN
---	--------	------	--------	--------------------

0.009118	\$28.56	CNTY	19	FLORENCE COUNTY
----------	---------	------	----	-----------------

0.00154680	\$4.85	MUNI	19016	TOWN OF TIPLER
------------	--------	------	-------	----------------

0.01079730	\$33.82	REG	191855	SCH D OF FLORENCE COUNTY
------------	---------	-----	--------	--------------------------

0.00081850	\$2.56	VTAE	001300	NORTHEAST WISCONSIN VTAE DISTRICT
------------	--------	------	--------	-----------------------------------

Parcel Total:	\$69.79	
---------------	---------	--

File Number Total:	\$2,192.95	
--------------------	------------	--

Municipality Total:	\$2,192.95	
---------------------	------------	--



# State of Wisconsin / Department of Natural Resources

Tony Evers , Governor

, Secretary

2/5/2025

## Chapter 70.114 - Aids Payment Worksheet For Tax Year 2024(Payment Year 2025) - Payment Due January 31, 2025

2051 of 7093

DETAIL FOR TOWN OF ALTO, FOND DU LAC COUNTY

Acres	Est. Adjust. Purch. Price	Level of Assessment	Adjusted Local Value	Net Gen. Tax Rate	Calc. Aid Pay Amount	Taxing Jurisdiction Type	Code	Description
FILE NO: W 1104 *			DATE OF PURCHASE: 05/02/1994			GRANTOR: DENNIS PATROUILLE		
LEGAL DESCRIPTION: T14 R14-E S32 NESE				PARCEL NO: T01-14-14-32-13-001		CONTROL NO: 72394		
40	\$38,670.67	0.75054285	\$29,023.99					
				0	\$0.00	STAT	999999	STATE OF WISCONSIN
				0.00577950	\$167.74	CNTY	20	FOND DU LAC COUNTY
				0.00272520	\$79.10	MUNI	20002	TOWN OF ALTO
				0.008231	\$238.90	REG	206216	SCH D OF WAUPUN
				0.00069670	\$20.22	VTAE	001000	MORAINES PARK VTAE DISTRICT
<b>Parcel Total:</b>					<b>\$505.96</b>			

LEGAL DESCRIPTION: T14 R14-E S32 PT OF SESE				PARCEL NO: T01-14-14-32-16-001		CONTROL NO: 72395		
11.98	\$11,601.20	0.75054285	\$8,707.20					
				0	\$0.00	STAT	999999	STATE OF WISCONSIN
				0.00577950	\$50.32	CNTY	20	FOND DU LAC COUNTY
				0.00272520	\$23.73	MUNI	20002	TOWN OF ALTO
				0.008231	\$71.67	REG	206216	SCH D OF WAUPUN
				0.00069670	\$6.07	VTAE	001000	MORAINES PARK VTAE DISTRICT
<b>Parcel Total:</b>					<b>\$151.79</b>			



# State of Wisconsin / Department of Natural Resources

Tony Evers , Governor

, Secretary

2/5/2025

## Chapter 70.114 - Aids Payment Worksheet For Tax Year 2024(Payment Year 2025) - Payment Due January 31, 2025

2052 of 7093

LEGAL DESCRIPTION: T14 R14-E S33 PT OF NWSW      PARCEL NO: T01-14-14-33-10-002      CONTROL NO: 72396

30      \$29,003.00      0.75054285      \$21,767.99

0	\$0.00	STAT	999999	STATE OF WISCONSIN
0.00577950	\$125.81	CNTY	20	FOND DU LAC COUNTY
0.00272520	\$59.32	MUNI	20002	TOWN OF ALTO
0.008231	\$179.17	REG	206216	SCH D OF WAUPUN
0.00069670	\$15.17	VTAE	001000	MORAINES PARK VTAE DISTRICT

Parcel Total:      \$379.47

LEGAL DESCRIPTION: T14 R14-E S33 PT OF SWSW      PARCEL NO: T01-14-14-33-11-002      CONTROL NO: 72397

30      \$29,003.00      0.75054285      \$21,767.99

0	\$0.00	STAT	999999	STATE OF WISCONSIN
0.00577950	\$125.81	CNTY	20	FOND DU LAC COUNTY
0.00272520	\$59.32	MUNI	20002	TOWN OF ALTO
0.008231	\$179.17	REG	206216	SCH D OF WAUPUN
0.00069670	\$15.17	VTAE	001000	MORAINES PARK VTAE DISTRICT

Parcel Total:      \$379.47

File Number Total:      \$1,416.69





# State of Wisconsin / Department of Natural Resources

Tony Evers , Governor

, Secretary

2/5/2025

## Chapter 70.114 - Aids Payment Worksheet For Tax Year 2024(Payment Year 2025) - Payment Due January 31, 2025

2053 of 7093

FILE NO: W 1173 *				DATE OF PURCHASE: 06/14/1995				GRANTOR: LEO F SCALLON			
LEGAL DESCRIPTION: T14 R14-E S32 PT OF SESE				PARCEL NO: T011414-32-16-002-00				CONTROL NO: 74733			
14.27	\$9,096.81	0.75054285	\$6,827.54								
				0	\$0.00	STAT	999999	STATE OF WISCONSIN			
				0.00577950	\$39.46	CNTY	20	FOND DU LAC COUNTY			
				0.00272520	\$18.61	MUNI	20002	TOWN OF ALTO			
				0.008231	\$56.20	REG	206216	SCH D OF WAUPUN			
				0.00069670	\$4.76	VTAE	001000	MORAINES PARK VTAE DISTRICT			
Parcel Total:					\$119.03						

File Number Total:					\$119.03						
--------------------	--	--	--	--	----------	--	--	--	--	--	--

FILE NO: W 1178 *				DATE OF PURCHASE: 06/12/1995				GRANTOR: JAMES J SCALLON			
LEGAL DESCRIPTION: T14 R14-E S32 SWSE				PARCEL NO: T011414-32-15-001-00				CONTROL NO: 74749			
40	\$31,918.61	0.75054285	\$23,956.29								
				0	\$0.00	STAT	999999	STATE OF WISCONSIN			
				0.00577950	\$138.46	CNTY	20	FOND DU LAC COUNTY			
				0.00272520	\$65.29	MUNI	20002	TOWN OF ALTO			
				0.008231	\$197.18	REG	206216	SCH D OF WAUPUN			
				0.00069670	\$16.69	VTAE	001000	MORAINES PARK VTAE DISTRICT			
Parcel Total:					\$417.62						

File Number Total:					\$417.62						
--------------------	--	--	--	--	----------	--	--	--	--	--	--



# State of Wisconsin / Department of Natural Resources

Tony Evers , Governor

, Secretary

2/5/2025

## Chapter 70.114 - Aids Payment Worksheet For Tax Year 2024(Payment Year 2025) - Payment Due January 31, 2025

2054 of 7093

FILE NO: W 1190 *		DATE OF PURCHASE: 08/29/1995		GRANTOR: NORWEST BANK N. A.	
LEGAL DESCRIPTION: T14 R14-E S03 PT OF SWSW		PARCEL NO: T011414-03-11-001-00		CONTROL NO: 75420	
24.75	\$31,620.18	0.75054285	\$23,732.30		
		0	\$0.00	STAT 999999	STATE OF WISCONSIN
		0.00577950	\$137.16	CNTY 20	FOND DU LAC COUNTY
		0.00272520	\$64.68	MUNI 20002	TOWN OF ALTO
		0.01134930	\$269.35	REG 204956	SCH D OF ROSENDALE-BRANDON
		0.00069670	\$16.54	VTAE 001000	MORAINES PARK VTAE DISTRICT
Parcel Total:			\$487.73		

LEGAL DESCRIPTION: T14 R14-E S03 PT OF SESW		PARCEL NO: T011414-03-12-001-00		CONTROL NO: 75421	
33.25	\$42,419.84	0.75054285	\$31,837.91		
		0	\$0.00	STAT 999999	STATE OF WISCONSIN
		0.00577950	\$184.01	CNTY 20	FOND DU LAC COUNTY
		0.00272520	\$86.77	MUNI 20002	TOWN OF ALTO
		0.01134930	\$361.34	REG 204956	SCH D OF ROSENDALE-BRANDON
		0.00069670	\$22.18	VTAE 001000	MORAINES PARK VTAE DISTRICT
Parcel Total:			\$654.30		

File Number Total:		\$1,142.03
--------------------	--	------------



# State of Wisconsin / Department of Natural Resources

Tony Evers , Governor

, Secretary

2/5/2025

## Chapter 70.114 - Aids Payment Worksheet For Tax Year 2024(Payment Year 2025) - Payment Due January 31, 2025

2055 of 7093

FILE NO: W 1198 *	DATE OF PURCHASE: 09/19/1995	GRANTOR: DWAIN E L VANDE BERG
LEGAL DESCRIPTION: T14 R14-E S10 NESE	PARCEL NO: T011414-10-13-001-00	CONTROL NO: 75534
40	\$54,261.64	0.75054285 \$40,725.69
	0	\$0.00 STAT 999999 STATE OF WISCONSIN
	0.00577950	\$235.37 CNTY 20 FOND DU LAC COUNTY
	0.00272520	\$110.99 MUNI 20002 TOWN OF ALTO
	0.008231	\$335.21 REG 206216 SCH D OF WAUPUN
	0.00069670	\$28.38 VTAE 001000 MORAIN E PARK VTAE DISTRICT
Parcel Total:		\$709.95

LEGAL DESCRIPTION: T14 R14-E S10 PT OF SESE	PARCEL NO: T011414-10-16-001-00	CONTROL NO: 75535
36.8	\$49,872.84	0.75054285 \$37,431.70
	0	\$0.00 STAT 999999 STATE OF WISCONSIN
	0.00577950	\$216.34 CNTY 20 FOND DU LAC COUNTY
	0.00272520	\$102.01 MUNI 20002 TOWN OF ALTO
	0.008231	\$308.10 REG 206216 SCH D OF WAUPUN
	0.00069670	\$26.08 VTAE 001000 MORAIN E PARK VTAE DISTRICT
Parcel Total:		\$652.53

File Number Total:	\$1,362.48
--------------------	------------



# State of Wisconsin / Department of Natural Resources

Tony Evers , Governor

, Secretary

2/5/2025

## Chapter 70.114 - Aids Payment Worksheet For Tax Year 2024(Payment Year 2025) - Payment Due January 31, 2025

2056 of 7093

FILE NO: W 1209 *		DATE OF PURCHASE: 12/27/1995		GRANTOR: J. C BRUINS	
LEGAL DESCRIPTION: T14 R14-E S15 PT OF NENE		PARCEL NO: T011414-15-01-001-00		CONTROL NO: 76154	
18.97	\$16,358.29	0.75054285	\$12,277.60		
		0	\$0.00	STAT 999999	STATE OF WISCONSIN
		0.00577950	\$70.96	CNTY 20	FOND DU LAC COUNTY
		0.00272520	\$33.46	MUNI 20002	TOWN OF ALTO
		0.008231	\$101.06	REG 206216	SCH D OF WAUPUN
		0.00069670	\$8.55	VTAE 001000	MORAINES PARK VTAE DISTRICT
Parcel Total:			\$214.03		

LEGAL DESCRIPTION: T14 R14-E S15 PT OF NWNE		PARCEL NO: T011414-15-02-001-00		CONTROL NO: 76155	
29.34	\$49,074.87	0.75054285	\$36,832.79		
		0	\$0.00	STAT 999999	STATE OF WISCONSIN
		0.00577950	\$212.88	CNTY 20	FOND DU LAC COUNTY
		0.00272520	\$100.38	MUNI 20002	TOWN OF ALTO
		0.008231	\$303.17	REG 206216	SCH D OF WAUPUN
		0.00069670	\$25.66	VTAE 001000	MORAINES PARK VTAE DISTRICT
Parcel Total:			\$642.09		

File Number Total:			\$856.12		
--------------------	--	--	----------	--	--



# State of Wisconsin / Department of Natural Resources

Tony Evers , Governor

, Secretary

2/5/2025

## Chapter 70.114 - Aids Payment Worksheet For Tax Year 2024(Payment Year 2025) - Payment Due January 31, 2025

2057 of 7093

FILE NO: W 1211 *				DATE OF PURCHASE: 01/17/1996				GRANTOR: CALVIN L BUWALDA ET AL			
LEGAL DESCRIPTION: T14 R14-E S28 PT OF SWSE				PARCEL NO: T011414-28-15-003-00				CONTROL NO: 76417			
24.94	\$11,030.82	0.75054285	\$8,279.10								
				0	\$0.00	STAT	999999	STATE OF WISCONSIN			
				0.00577950	\$47.85	CNTY	20	FOND DU LAC COUNTY			
				0.00272520	\$22.56	MUNI	20002	TOWN OF ALTO			
				0.008231	\$68.15	REG	206216	SCH D OF WAUPUN			
				0.00069670	\$5.77	VTAE	001000	MORAINES PARK VTAE DISTRICT			
Parcel Total:					\$144.33						

LEGAL DESCRIPTION: T14 R14-E S28 PT OF SESE				PARCEL NO: T011414-28-16-002-00				CONTROL NO: 76418			
33.32	\$23,994.05	0.75054285	\$18,008.56								
				0	\$0.00	STAT	999999	STATE OF WISCONSIN			
				0.00577950	\$104.08	CNTY	20	FOND DU LAC COUNTY			
				0.00272520	\$49.08	MUNI	20002	TOWN OF ALTO			
				0.008231	\$148.23	REG	206216	SCH D OF WAUPUN			
				0.00069670	\$12.55	VTAE	001000	MORAINES PARK VTAE DISTRICT			
Parcel Total:					\$313.94						



# State of Wisconsin / Department of Natural Resources

Tony Evers , Governor

, Secretary

2/5/2025

## Chapter 70.114 - Aids Payment Worksheet For Tax Year 2024(Payment Year 2025) - Payment Due January 31, 2025

2058 of 7093

LEGAL DESCRIPTION: T14 R14-E S33 PT OF NENE      PARCEL NO: T011414-33-01-001-00      CONTROL NO: 76419

26.65      \$45,411.55      0.75054285      \$34,083.32

0	\$0.00	STAT	999999	STATE OF WISCONSIN
0.00577950	\$196.98	CNTY	20	FOND DU LAC COUNTY
0.00272520	\$92.88	MUNI	20002	TOWN OF ALTO
0.008231	\$280.54	REG	206216	SCH D OF WAUPUN
0.00069670	\$23.75	VTAE	001000	MORAINES PARK VTAE DISTRICT

Parcel Total:      \$594.15

LEGAL DESCRIPTION: T14 R14-E S33 PT OF NWNE      PARCEL NO: 011414-33-02-002/001      CONTROL NO: 76420

19      \$26,973.17      0.75054285      \$20,244.52

0	\$0.00	STAT	999999	STATE OF WISCONSIN
0.00577950	\$117.00	CNTY	20	FOND DU LAC COUNTY
0.00272520	\$55.17	MUNI	20002	TOWN OF ALTO
0.008231	\$166.63	REG	206216	SCH D OF WAUPUN
0.00069670	\$14.11	VTAE	001000	MORAINES PARK VTAE DISTRICT

Parcel Total:      \$352.91

LEGAL DESCRIPTION: T14 R14-E S33 PT OF SWNE      PARCEL NO: T011414-33-03-001-00      CONTROL NO: 76421

39.85      \$69,727.67      0.75054285      \$52,333.60

0	\$0.00	STAT	999999	STATE OF WISCONSIN
0.00577950	\$302.46	CNTY	20	FOND DU LAC COUNTY
0.00272520	\$142.62	MUNI	20002	TOWN OF ALTO
0.008231	\$430.76	REG	206216	SCH D OF WAUPUN
0.00069670	\$36.46	VTAE	001000	MORAINES PARK VTAE DISTRICT

Parcel Total:      \$912.30



# State of Wisconsin / Department of Natural Resources

Tony Evers , Governor

, Secretary

2/5/2025

## Chapter 70.114 - Aids Payment Worksheet For Tax Year 2024(Payment Year 2025) - Payment Due January 31, 2025

2059 of 7093

LEGAL DESCRIPTION: T14 R14-E S33 PT OF SENE	PARCEL NO: T011414-33-04-001-00	CONTROL NO: 76422
---	---------------------------------	-------------------

34.6	\$65,460.27	0.75054285	\$49,130.74
------	-------------	------------	-------------

0	\$0.00	STAT	999999	STATE OF WISCONSIN
0.00577950	\$283.95	CNTY	20	FOND DU LAC COUNTY
0.00272520	\$133.89	MUNI	20002	TOWN OF ALTO
0.008231	\$404.39	REG	206216	SCH D OF WAUPUN
0.00069670	\$34.23	VTAE	001000	MORAINES PARK VTAE DISTRICT

Parcel Total:	\$856.46
---------------	----------

LEGAL DESCRIPTION: T14 R14-E S33 PT OF NENW	PARCEL NO: T011414-33-05-001-00	CONTROL NO: 76423
---	---------------------------------	-------------------

8.85	\$16,747.52	0.75054285	\$12,569.73
------	-------------	------------	-------------

0	\$0.00	STAT	999999	STATE OF WISCONSIN
0.00577950	\$72.65	CNTY	20	FOND DU LAC COUNTY
0.00272520	\$34.26	MUNI	20002	TOWN OF ALTO
0.008231	\$103.46	REG	206216	SCH D OF WAUPUN
0.00069670	\$8.76	VTAE	001000	MORAINES PARK VTAE DISTRICT

Parcel Total:	\$219.13
---------------	----------

LEGAL DESCRIPTION: T14 R14-E S33 SENW	PARCEL NO: T011414-33-08-001-00	CONTROL NO: 76424
---------------------------------------	---------------------------------	-------------------

40	\$32,045.74	0.75054285	\$24,051.70
----	-------------	------------	-------------

0	\$0.00	STAT	999999	STATE OF WISCONSIN
0.00577950	\$139.01	CNTY	20	FOND DU LAC COUNTY
0.00272520	\$65.55	MUNI	20002	TOWN OF ALTO
0.008231	\$197.97	REG	206216	SCH D OF WAUPUN
0.00069670	\$16.76	VTAE	001000	MORAINES PARK VTAE DISTRICT

Parcel Total:	\$419.29
---------------	----------



# State of Wisconsin / Department of Natural Resources

Tony Evers , Governor

, Secretary

2/5/2025

## Chapter 70.114 - Aids Payment Worksheet For Tax Year 2024(Payment Year 2025) - Payment Due January 31, 2025

2060 of 7093

LEGAL DESCRIPTION: T14 R14-E S33 PT OF NESE	PARCEL NO: T011414-33-13-001-00	CONTROL NO: 76425
---	---------------------------------	-------------------

34.5	\$63,608.38	0.75054285	\$47,740.82
------	-------------	------------	-------------

0	\$0.00	STAT	999999	STATE OF WISCONSIN
0.00577950	\$275.92	CNTY	20	FOND DU LAC COUNTY
0.00272520	\$130.10	MUNI	20002	TOWN OF ALTO
0.008231	\$392.95	REG	206216	SCH D OF WAUPUN
0.00069670	\$33.26	VTAE	001000	MORAINES PARK VTAE DISTRICT

Parcel Total:	\$832.23
---------------	----------

LEGAL DESCRIPTION: T14 R14-E S33 PT OF NWSW	PARCEL NO: T011414-33-10-001-00	CONTROL NO: 76426
---	---------------------------------	-------------------

10	\$14,976.15	0.75054285	\$11,240.24
----	-------------	------------	-------------

0	\$0.00	STAT	999999	STATE OF WISCONSIN
0.00577950	\$64.96	CNTY	20	FOND DU LAC COUNTY
0.00272520	\$30.63	MUNI	20002	TOWN OF ALTO
0.008231	\$92.52	REG	206216	SCH D OF WAUPUN
0.00069670	\$7.83	VTAE	001000	MORAINES PARK VTAE DISTRICT

Parcel Total:	\$195.94
---------------	----------

LEGAL DESCRIPTION: T14 R14-E S33 PT OF SWSW	PARCEL NO: T011414-33-11-001-00	CONTROL NO: 76427
---	---------------------------------	-------------------

7.32	\$14,170.98	0.75054285	\$10,635.93
------	-------------	------------	-------------

0	\$0.00	STAT	999999	STATE OF WISCONSIN
0.00577950	\$61.47	CNTY	20	FOND DU LAC COUNTY
0.00272520	\$28.99	MUNI	20002	TOWN OF ALTO
0.008231	\$87.54	REG	206216	SCH D OF WAUPUN
0.00069670	\$7.41	VTAE	001000	MORAINES PARK VTAE DISTRICT

Parcel Total:	\$185.41
---------------	----------





# State of Wisconsin / Department of Natural Resources

Tony Evers , Governor

, Secretary

2/5/2025

## Chapter 70.114 - Aids Payment Worksheet For Tax Year 2024(Payment Year 2025) - Payment Due January 31, 2025

2061 of 7093

LEGAL DESCRIPTION: T14 R14-E S33 PT OF SESW	PARCEL NO: T011414-33-12-001-00	CONTROL NO: 76428
---	---------------------------------	-------------------

34.93	\$67,070.61	0.75054285	\$50,339.37	
-------	-------------	------------	-------------	--

0	\$0.00	STAT	999999	STATE OF WISCONSIN
0.00577950	\$290.94	CNTY	20	FOND DU LAC COUNTY
0.00272520	\$137.19	MUNI	20002	TOWN OF ALTO
0.008231	\$414.34	REG	206216	SCH D OF WAUPUN
0.00069670	\$35.07	VTAE	001000	MORAINES PARK VTAE DISTRICT

Parcel Total:	\$877.54
---------------	----------

LEGAL DESCRIPTION: T14 R14-E S33 NESW	PARCEL NO: T011414-33-09-001-00	CONTROL NO: 76429
---------------------------------------	---------------------------------	-------------------

40	\$69,164.05	0.75054285	\$51,910.58	
----	-------------	------------	-------------	--

0	\$0.00	STAT	999999	STATE OF WISCONSIN
0.00577950	\$300.02	CNTY	20	FOND DU LAC COUNTY
0.00272520	\$141.47	MUNI	20002	TOWN OF ALTO
0.008231	\$427.28	REG	206216	SCH D OF WAUPUN
0.00069670	\$36.17	VTAE	001000	MORAINES PARK VTAE DISTRICT

Parcel Total:	\$904.94
---------------	----------

LEGAL DESCRIPTION: T14 R14-E S34 PT OF NWNW	PARCEL NO: T011414-34-06-001-00	CONTROL NO: 76430
---	---------------------------------	-------------------

32.3	\$35,427.45	0.75054285	\$26,589.82	
------	-------------	------------	-------------	--

0	\$0.00	STAT	999999	STATE OF WISCONSIN
0.00577950	\$153.68	CNTY	20	FOND DU LAC COUNTY
0.00272520	\$72.46	MUNI	20002	TOWN OF ALTO
0.008231	\$218.86	REG	206216	SCH D OF WAUPUN
0.00069670	\$18.53	VTAE	001000	MORAINES PARK VTAE DISTRICT

Parcel Total:	\$463.53
---------------	----------



# State of Wisconsin / Department of Natural Resources

Tony Evers , Governor

, Secretary

2/5/2025

## Chapter 70.114 - Aids Payment Worksheet For Tax Year 2024(Payment Year 2025) - Payment Due January 31, 2025

2062 of 7093

LEGAL DESCRIPTION: T14 R14-E S34 PT OF SWNW	PARCEL NO: T011414-34-07-001-00	CONTROL NO: 76431
---	---------------------------------	-------------------

25.6	\$40,016.92	0.75054285	\$30,034.41
------	-------------	------------	-------------

0	\$0.00	STAT	999999	STATE OF WISCONSIN
0.00577950	\$173.58	CNTY	20	FOND DU LAC COUNTY
0.00272520	\$81.85	MUNI	20002	TOWN OF ALTO
0.008231	\$247.21	REG	206216	SCH D OF WAUPUN
0.00069670	\$20.93	VTAE	001000	MORAINES PARK VTAE DISTRICT

Parcel Total:	\$523.57
---------------	----------

File Number Total:	\$7,795.67
--------------------	------------

FILE NO: WM 60138 *	DATE OF PURCHASE: 07/06/2011	GRANTOR: Trayton L. & Elaine J. Gree
---------------------	------------------------------	--------------------------------------

LEGAL DESCRIPTION: T14 R14-E S33 PT OF NWSE	PARCEL NO: T011414331400100	CONTROL NO: 122728
---	-----------------------------	--------------------

2.4	\$661.84	0.75054285	\$496.74
-----	----------	------------	----------

0	\$0.00	STAT	999999	STATE OF WISCONSIN
0.00577950	\$2.87	CNTY	20	FOND DU LAC COUNTY
0.00272520	\$1.35	MUNI	20002	TOWN OF ALTO
0.008231	\$4.09	REG	206216	SCH D OF WAUPUN
0.00069670	\$0.35	VTAE	001000	MORAINES PARK VTAE DISTRICT

Parcel Total:	\$8.66
---------------	--------

File Number Total:	\$8.66
--------------------	--------

Municipality Total:	\$13,118.30
---------------------	-------------



# State of Wisconsin / Department of Natural Resources

Tony Evers , Governor

, Secretary

2/5/2025

## Chapter 70.114 - Aids Payment Worksheet For Tax Year 2024(Payment Year 2025) - Payment Due January 31, 2025

2063 of 7093

DETAIL FOR TOWN OF ASHFORD, FOND DU LAC COUNTY

Acres	Est. Adjust. Purch. Price	Level of Assessment	Adjusted Local Value	Net Gen. Tax Rate	Calc. Aid Pay Amount	Taxing Jurisdiction Type	Code	Description
FILE NO: P 1794 B			DATE OF PURCHASE: 06/25/2003			GRANTOR: WISCONSIN CENTRAL LTD.		
LEGAL DESCRIPTION: T13 R18-E S02 PT OF NENW				PARCEL NO: 090387		CONTROL NO: 90387		
2.28	\$24,162.41	0.68306294	\$16,504.45					
				0	\$0.00	STAT	999999	STATE OF WISCONSIN
				0.00630850	\$104.12	CNTY	20	FOND DU LAC COUNTY
				0.00187940	\$31.02	MUNI	20004	TOWN OF ASHFORD
				0.00829390	\$136.89	REG	200910	SCH D OF CAMPBELLSPORT
				0.00076070	\$12.56	VTAE	001000	MORAINES PARK VTAE DISTRICT
<b>Parcel Total:</b>					<b>\$284.59</b>			

LEGAL DESCRIPTION: T13 R18-E S02 PT OF NWNE				PARCEL NO: 090388		CONTROL NO: 90388		
1.03	\$10,915.48	0.68306294	\$7,455.96					
				0	\$0.00	STAT	999999	STATE OF WISCONSIN
				0.00630850	\$47.04	CNTY	20	FOND DU LAC COUNTY
				0.00187940	\$14.01	MUNI	20004	TOWN OF ASHFORD
				0.00829390	\$61.84	REG	200910	SCH D OF CAMPBELLSPORT
				0.00076070	\$5.67	VTAE	001000	MORAINES PARK VTAE DISTRICT
<b>Parcel Total:</b>					<b>\$128.56</b>			



# State of Wisconsin / Department of Natural Resources

Tony Evers , Governor

, Secretary

2/5/2025

## Chapter 70.114 - Aids Payment Worksheet For Tax Year 2024(Payment Year 2025) - Payment Due January 31, 2025

2064 of 7093

LEGAL DESCRIPTION: T13 R18-E S02 PT OF SWNE	PARCEL NO: 090389	CONTROL NO: 90389
---	-------------------	-------------------

3.17	\$33,594.22	0.68306294	\$22,946.97	
------	-------------	------------	-------------	--

0	\$0.00	STAT	999999	STATE OF WISCONSIN
0.00630850	\$144.76	CNTY	20	FOND DU LAC COUNTY
0.00187940	\$43.13	MUNI	20004	TOWN OF ASHFORD
0.00829390	\$190.32	REG	200910	SCH D OF CAMPBELLSPORT
0.00076070	\$17.46	VTAE	001000	MORAINES PARK VTAE DISTRICT

Parcel Total:	\$395.67
---------------	----------

LEGAL DESCRIPTION: T13 R18-E S02 PT OF NWSE	PARCEL NO: 090390	CONTROL NO: 90390
---	-------------------	-------------------

3.21	\$34,018.13	0.68306294	\$23,236.52	
------	-------------	------------	-------------	--

0	\$0.00	STAT	999999	STATE OF WISCONSIN
0.00630850	\$146.59	CNTY	20	FOND DU LAC COUNTY
0.00187940	\$43.67	MUNI	20004	TOWN OF ASHFORD
0.00829390	\$192.72	REG	200910	SCH D OF CAMPBELLSPORT
0.00076070	\$17.68	VTAE	001000	MORAINES PARK VTAE DISTRICT

Parcel Total:	\$400.66
---------------	----------

LEGAL DESCRIPTION: T13 R18-E S02 PT OF SWSE	PARCEL NO: 090391	CONTROL NO: 90391
---	-------------------	-------------------

3.84	\$40,694.58	0.68306294	\$27,796.96	
------	-------------	------------	-------------	--

0	\$0.00	STAT	999999	STATE OF WISCONSIN
0.00630850	\$175.36	CNTY	20	FOND DU LAC COUNTY
0.00187940	\$52.24	MUNI	20004	TOWN OF ASHFORD
0.00829390	\$230.55	REG	200910	SCH D OF CAMPBELLSPORT
0.00076070	\$21.15	VTAE	001000	MORAINES PARK VTAE DISTRICT

Parcel Total:	\$479.30
---------------	----------



# State of Wisconsin / Department of Natural Resources

Tony Evers , Governor

, Secretary

2/5/2025

## Chapter 70.114 - Aids Payment Worksheet For Tax Year 2024(Payment Year 2025) - Payment Due January 31, 2025

2065 of 7093

LEGAL DESCRIPTION: T13 R18-E S11 PT OF NWNE	PARCEL NO: 090392	CONTROL NO: 90392
---	-------------------	-------------------

3.12	\$33,064.36	0.68306294	\$22,585.04	
------	-------------	------------	-------------	--

0	\$0.00	STAT	999999	STATE OF WISCONSIN
0.00630850	\$142.48	CNTY	20	FOND DU LAC COUNTY
0.00187940	\$42.45	MUNI	20004	TOWN OF ASHFORD
0.00829390	\$187.32	REG	200910	SCH D OF CAMPBELLSPORT
0.00076070	\$17.18	VTAE	001000	MORAINES PARK VTAE DISTRICT

Parcel Total:	\$389.43
---------------	----------

LEGAL DESCRIPTION: T13 R18-E S11 PT OF SWNE	PARCEL NO: 090393	CONTROL NO: 90393
---	-------------------	-------------------

2.33	\$24,692.29	0.68306294	\$16,866.39	
------	-------------	------------	-------------	--

0	\$0.00	STAT	999999	STATE OF WISCONSIN
0.00630850	\$106.40	CNTY	20	FOND DU LAC COUNTY
0.00187940	\$31.70	MUNI	20004	TOWN OF ASHFORD
0.00829390	\$139.89	REG	200910	SCH D OF CAMPBELLSPORT
0.00076070	\$12.83	VTAE	001000	MORAINES PARK VTAE DISTRICT

Parcel Total:	\$290.82
---------------	----------

LEGAL DESCRIPTION: T13 R18-E S11 PT OF SENE	PARCEL NO: 090394	CONTROL NO: 90394
---	-------------------	-------------------

1.74	\$18,439.74	0.68306294	\$12,595.50	
------	-------------	------------	-------------	--

0	\$0.00	STAT	999999	STATE OF WISCONSIN
0.00630850	\$79.46	CNTY	20	FOND DU LAC COUNTY
0.00187940	\$23.67	MUNI	20004	TOWN OF ASHFORD
0.00829390	\$104.47	REG	200910	SCH D OF CAMPBELLSPORT
0.00076070	\$9.58	VTAE	001000	MORAINES PARK VTAE DISTRICT

Parcel Total:	\$217.18
---------------	----------



# State of Wisconsin / Department of Natural Resources

Tony Evers , Governor

, Secretary

2/5/2025

## Chapter 70.114 - Aids Payment Worksheet For Tax Year 2024(Payment Year 2025) - Payment Due January 31, 2025

2066 of 7093

LEGAL DESCRIPTION: T13 R18-E S11 PT OF NESE      PARCEL NO: 090395      CONTROL NO: 90395

2.36      \$25,010.22      0.68306294      \$17,083.55

0	\$0.00	STAT	999999	STATE OF WISCONSIN
0.00630850	\$107.77	CNTY	20	FOND DU LAC COUNTY
0.00187940	\$32.11	MUNI	20004	TOWN OF ASHFORD
0.00829390	\$141.69	REG	200910	SCH D OF CAMPBELLSPORT
0.00076070	\$13.00	VTAE	001000	MORAINES PARK VTAE DISTRICT

Parcel Total:      \$294.57

LEGAL DESCRIPTION: T13 R18-E S12 PT OF NWSW      PARCEL NO: 090396      CONTROL NO: 90396

2.28      \$24,162.41      0.68306294      \$16,504.45

0	\$0.00	STAT	999999	STATE OF WISCONSIN
0.00630850	\$104.12	CNTY	20	FOND DU LAC COUNTY
0.00187940	\$31.02	MUNI	20004	TOWN OF ASHFORD
0.00829390	\$136.89	REG	200910	SCH D OF CAMPBELLSPORT
0.00076070	\$12.56	VTAE	001000	MORAINES PARK VTAE DISTRICT

Parcel Total:      \$284.59

LEGAL DESCRIPTION: T13 R18-E S12 PT OF SWSW      PARCEL NO: 090397      CONTROL NO: 90397

1.77      \$18,757.67      0.68306294      \$12,812.67

0	\$0.00	STAT	999999	STATE OF WISCONSIN
0.00630850	\$80.83	CNTY	20	FOND DU LAC COUNTY
0.00187940	\$24.08	MUNI	20004	TOWN OF ASHFORD
0.00829390	\$106.27	REG	200910	SCH D OF CAMPBELLSPORT
0.00076070	\$9.75	VTAE	001000	MORAINES PARK VTAE DISTRICT

Parcel Total:      \$220.93



# State of Wisconsin / Department of Natural Resources

Tony Evers , Governor

, Secretary

2/5/2025

## Chapter 70.114 - Aids Payment Worksheet For Tax Year 2024(Payment Year 2025) - Payment Due January 31, 2025

2067 of 7093

LEGAL DESCRIPTION: T13 R18-E S12 PT OF SESW	PARCEL NO: 090398	CONTROL NO: 90398
---	-------------------	-------------------

2.79	\$29,567.17	0.68306294	\$20,196.24	
------	-------------	------------	-------------	--

0	\$0.00	STAT	999999	STATE OF WISCONSIN
0.00630850	\$127.41	CNTY	20	FOND DU LAC COUNTY
0.00187940	\$37.96	MUNI	20004	TOWN OF ASHFORD
0.00829390	\$167.51	REG	200910	SCH D OF CAMPBELLSPORT
0.00076070	\$15.36	VTAE	001000	MORAINES PARK VTAE DISTRICT

Parcel Total:	\$348.24
---------------	----------

LEGAL DESCRIPTION: T13 R18-E S13 PT OF NESE	PARCEL NO: 090403	CONTROL NO: 90403
---	-------------------	-------------------

3.1	\$32,852.41	0.68306294	\$22,440.26	
-----	-------------	------------	-------------	--

0	\$0.00	STAT	999999	STATE OF WISCONSIN
0.00630850	\$141.57	CNTY	20	FOND DU LAC COUNTY
0.00187940	\$42.17	MUNI	20004	TOWN OF ASHFORD
0.00829390	\$186.12	REG	200910	SCH D OF CAMPBELLSPORT
0.00076070	\$17.07	VTAE	001000	MORAINES PARK VTAE DISTRICT

Parcel Total:	\$386.93
---------------	----------

LEGAL DESCRIPTION: T13 R18-E S13 PT OF SESE	PARCEL NO: 090404	CONTROL NO: 90404
---	-------------------	-------------------

3.36	\$35,607.77	0.68306294	\$24,322.35	
------	-------------	------------	-------------	--

0	\$0.00	STAT	999999	STATE OF WISCONSIN
0.00630850	\$153.44	CNTY	20	FOND DU LAC COUNTY
0.00187940	\$45.71	MUNI	20004	TOWN OF ASHFORD
0.00829390	\$201.73	REG	200910	SCH D OF CAMPBELLSPORT
0.00076070	\$18.50	VTAE	001000	MORAINES PARK VTAE DISTRICT

Parcel Total:	\$419.38
---------------	----------



# State of Wisconsin / Department of Natural Resources

Tony Evers , Governor

, Secretary

2/5/2025

## Chapter 70.114 - Aids Payment Worksheet For Tax Year 2024(Payment Year 2025) - Payment Due January 31, 2025

2068 of 7093

LEGAL DESCRIPTION: T13 R18-E S24 PT OF NENE	PARCEL NO: 090405	CONTROL NO: 90405
---	-------------------	-------------------

3.06	\$32,428.50	0.68306294	\$22,150.71	
------	-------------	------------	-------------	--

0	\$0.00	STAT	999999	STATE OF WISCONSIN
0.00630850	\$139.74	CNTY	20	FOND DU LAC COUNTY
0.00187940	\$41.63	MUNI	20004	TOWN OF ASHFORD
0.00829390	\$183.72	REG	200910	SCH D OF CAMPBELLSPORT
0.00076070	\$16.85	VTAE	001000	MORAINES PARK VTAE DISTRICT

Parcel Total:	\$381.94
---------------	----------

LEGAL DESCRIPTION: T13 R18-E S24 PT OF SENE	PARCEL NO: 090406	CONTROL NO: 90406
---	-------------------	-------------------

2.71	\$28,719.36	0.68306294	\$19,617.13	
------	-------------	------------	-------------	--

0	\$0.00	STAT	999999	STATE OF WISCONSIN
0.00630850	\$123.76	CNTY	20	FOND DU LAC COUNTY
0.00187940	\$36.87	MUNI	20004	TOWN OF ASHFORD
0.00829390	\$162.70	REG	200910	SCH D OF CAMPBELLSPORT
0.00076070	\$14.92	VTAE	001000	MORAINES PARK VTAE DISTRICT

Parcel Total:	\$338.25
---------------	----------

LEGAL DESCRIPTION: T13 R18-E S24 PT OF NESE	PARCEL NO: 090407	CONTROL NO: 90407
---	-------------------	-------------------

0.18	\$1,907.55	0.68306294	\$1,302.98	
------	------------	------------	------------	--

0	\$0.00	STAT	999999	STATE OF WISCONSIN
0.00630850	\$8.22	CNTY	20	FOND DU LAC COUNTY
0.00187940	\$2.45	MUNI	20004	TOWN OF ASHFORD
0.00829390	\$10.81	REG	200910	SCH D OF CAMPBELLSPORT
0.00076070	\$0.99	VTAE	001000	MORAINES PARK VTAE DISTRICT

Parcel Total:	\$22.47
---------------	---------





# State of Wisconsin / Department of Natural Resources

Tony Evers , Governor

, Secretary

2/5/2025

Chapter 70.114 - Aids Payment Worksheet For Tax Year 2024(Payment Year 2025) - Payment Due  
January 31, 2025

2069 of 7093

File Number Total: \$5,283.51

Municipality Total: \$5,283.51



# State of Wisconsin / Department of Natural Resources

Tony Evers , Governor

, Secretary

2/5/2025

## Chapter 70.114 - Aids Payment Worksheet For Tax Year 2024(Payment Year 2025) - Payment Due January 31, 2025

2070 of 7093

DETAIL FOR TOWN OF AUBURN, FOND DU LAC COUNTY

Acres	Est. Adjust. Purch. Price	Level of Assessment	Adjusted Local Value	Net Gen. Tax Rate	Calc. Aid Pay Amount	Taxing Jurisdiction Type	Code	Description
FILE NO: P 1794 B			DATE OF PURCHASE: 06/25/2003			GRANTOR: WISCONSIN CENTRAL LTD.		
LEGAL DESCRIPTION: T13 R19-E S19 PT OF SWNW				PARCEL NO: 090408		CONTROL NO: 90408		
0.31	\$3,216.15	0.95209209	\$3,062.07					
				0	\$0.00	STAT	999999	STATE OF WISCONSIN
				0.00445770	\$13.65	CNTY	20	FOND DU LAC COUNTY
				0.00094470	\$2.89	MUNI	20006	TOWN OF AUBURN
				0.00585650	\$17.93	REG	200910	SCH D OF CAMPBELLSPORT
				0.00053740	\$1.65	VTAE	001000	MORAINES PARK VTAE DISTRICT
<b>Parcel Total:</b>					<b>\$36.12</b>			

LEGAL DESCRIPTION: T13 R19-E S19 PT OF NWSW				PARCEL NO: 090409		CONTROL NO: 90409		
3.12	\$32,369.02	0.95209209	\$30,818.29					
				0	\$0.00	STAT	999999	STATE OF WISCONSIN
				0.00445770	\$137.38	CNTY	20	FOND DU LAC COUNTY
				0.00094470	\$29.11	MUNI	20006	TOWN OF AUBURN
				0.00585650	\$180.49	REG	200910	SCH D OF CAMPBELLSPORT
				0.00053740	\$16.56	VTAE	001000	MORAINES PARK VTAE DISTRICT
<b>Parcel Total:</b>					<b>\$363.54</b>			



# State of Wisconsin / Department of Natural Resources

Tony Evers , Governor

, Secretary

2/5/2025

## Chapter 70.114 - Aids Payment Worksheet For Tax Year 2024(Payment Year 2025) - Payment Due January 31, 2025

2071 of 7093

LEGAL DESCRIPTION: T13 R19-E S19 PT OF SWSW	PARCEL NO: 090410	CONTROL NO: 90410
---	-------------------	-------------------

3.34	\$34,651.45	0.95209209	\$32,991.37	
------	-------------	------------	-------------	--

0	\$0.00	STAT	999999	STATE OF WISCONSIN
0.00445770	\$147.07	CNTY	20	FOND DU LAC COUNTY
0.00094470	\$31.17	MUNI	20006	TOWN OF AUBURN
0.00585650	\$193.21	REG	200910	SCH D OF CAMPBELLSPORT
0.00053740	\$17.73	VTAE	001000	MORAINES PARK VTAE DISTRICT

Parcel Total:	\$389.18
---------------	----------

LEGAL DESCRIPTION: T13 R19-E S30 PT OF NWNW	PARCEL NO: 090411	CONTROL NO: 90411
---	-------------------	-------------------

1.69	\$17,533.22	0.95209209	\$16,693.24	
------	-------------	------------	-------------	--

0	\$0.00	STAT	999999	STATE OF WISCONSIN
0.00445770	\$74.41	CNTY	20	FOND DU LAC COUNTY
0.00094470	\$15.77	MUNI	20006	TOWN OF AUBURN
0.00585650	\$97.76	REG	200910	SCH D OF CAMPBELLSPORT
0.00053740	\$8.97	VTAE	001000	MORAINES PARK VTAE DISTRICT

Parcel Total:	\$196.91
---------------	----------

LEGAL DESCRIPTION: T13 R19-E S30 PT OF NENW	PARCEL NO: 090412	CONTROL NO: 90412
---	-------------------	-------------------

2	\$20,749.37	0.95209209	\$19,755.31	
---	-------------	------------	-------------	--

0	\$0.00	STAT	999999	STATE OF WISCONSIN
0.00445770	\$88.06	CNTY	20	FOND DU LAC COUNTY
0.00094470	\$18.66	MUNI	20006	TOWN OF AUBURN
0.00585650	\$115.70	REG	200910	SCH D OF CAMPBELLSPORT
0.00053740	\$10.62	VTAE	001000	MORAINES PARK VTAE DISTRICT

Parcel Total:	\$233.04
---------------	----------



# State of Wisconsin / Department of Natural Resources

Tony Evers , Governor

, Secretary

2/5/2025

## Chapter 70.114 - Aids Payment Worksheet For Tax Year 2024(Payment Year 2025) - Payment Due January 31, 2025

2072 of 7093

LEGAL DESCRIPTION: T13 R19-E S30 PT OF SENW	PARCEL NO: 090413	CONTROL NO: 90413
---	-------------------	-------------------

3.56	\$36,933.87	0.95209209	\$35,164.45	
------	-------------	------------	-------------	--

0	\$0.00	STAT	999999	STATE OF WISCONSIN
0.00445770	\$156.75	CNTY	20	FOND DU LAC COUNTY
0.00094470	\$33.22	MUNI	20006	TOWN OF AUBURN
0.00585650	\$205.94	REG	200910	SCH D OF CAMPBELLSPORT
0.00053740	\$18.90	VTAE	001000	MORAINES PARK VTAE DISTRICT

Parcel Total:	\$414.81
---------------	----------

LEGAL DESCRIPTION: T13 R19-E S30 PT OF SWNE	PARCEL NO: 090414	CONTROL NO: 90414
---	-------------------	-------------------

0.24	\$2,489.92	0.95209209	\$2,370.63	
------	------------	------------	------------	--

0	\$0.00	STAT	999999	STATE OF WISCONSIN
0.00445770	\$10.57	CNTY	20	FOND DU LAC COUNTY
0.00094470	\$2.24	MUNI	20006	TOWN OF AUBURN
0.00585650	\$13.88	REG	200910	SCH D OF CAMPBELLSPORT
0.00053740	\$1.27	VTAE	001000	MORAINES PARK VTAE DISTRICT

Parcel Total:	\$27.96
---------------	---------

LEGAL DESCRIPTION: T13 R19-E S30 PT OF NWSE	PARCEL NO: 090415	CONTROL NO: 90415
---	-------------------	-------------------

4.09	\$42,432.47	0.95209209	\$40,399.62	
------	-------------	------------	-------------	--

0	\$0.00	STAT	999999	STATE OF WISCONSIN
0.00445770	\$180.09	CNTY	20	FOND DU LAC COUNTY
0.00094470	\$38.16	MUNI	20006	TOWN OF AUBURN
0.00585650	\$236.60	REG	200910	SCH D OF CAMPBELLSPORT
0.00053740	\$21.71	VTAE	001000	MORAINES PARK VTAE DISTRICT

Parcel Total:	\$476.56
---------------	----------



# State of Wisconsin / Department of Natural Resources

Tony Evers , Governor

, Secretary

2/5/2025

## Chapter 70.114 - Aids Payment Worksheet For Tax Year 2024(Payment Year 2025) - Payment Due January 31, 2025

2073 of 7093

LEGAL DESCRIPTION: T13 R19-E S30 PT OF SWSE				PARCEL NO: 090416				CONTROL NO: 90416	
0.78	\$8,092.26	0.95209209	\$7,704.58						
				0	\$0.00	STAT	999999	STATE OF WISCONSIN	
				0.00445770	\$34.34	CNTY	20	FOND DU LAC COUNTY	
				0.00094470	\$7.28	MUNI	20006	TOWN OF AUBURN	
				0.00585650	\$45.12	REG	200910	SCH D OF CAMPBELLSPORT	
				0.00053740	\$4.14	VTAE	001000	MORAINE PARK VTAE DISTRICT	
Parcel Total:					\$90.88				

LEGAL DESCRIPTION: T13 R19-E S30 PT OF SESE				PARCEL NO: 090417				CONTROL NO: 90417	
2.55	\$26,455.44	0.95209209	\$25,188.01						
				0	\$0.00	STAT	999999	STATE OF WISCONSIN	
				0.00445770	\$112.28	CNTY	20	FOND DU LAC COUNTY	
				0.00094470	\$23.79	MUNI	20006	TOWN OF AUBURN	
				0.00585650	\$147.51	REG	200910	SCH D OF CAMPBELLSPORT	
				0.00053740	\$13.54	VTAE	001000	MORAINE PARK VTAE DISTRICT	
Parcel Total:					\$297.12				

LEGAL DESCRIPTION: T13 R19-E S31 PT OF NENE				PARCEL NO: 090418				CONTROL NO: 90418	
2.64	\$27,389.17	0.95209209	\$26,077.01						
				0	\$0.00	STAT	999999	STATE OF WISCONSIN	
				0.00445770	\$116.24	CNTY	20	FOND DU LAC COUNTY	
				0.00094470	\$24.63	MUNI	20006	TOWN OF AUBURN	
				0.00585650	\$152.72	REG	200910	SCH D OF CAMPBELLSPORT	
				0.00053740	\$14.01	VTAE	001000	MORAINE PARK VTAE DISTRICT	
Parcel Total:					\$307.60				



# State of Wisconsin / Department of Natural Resources

Tony Evers , Governor

, Secretary

2/5/2025

## Chapter 70.114 - Aids Payment Worksheet For Tax Year 2024(Payment Year 2025) - Payment Due January 31, 2025

2074 of 7093

LEGAL DESCRIPTION: T13 R19-E S32 PT OF NWNW				PARCEL NO: 090419				CONTROL NO: 90419			
1.01	\$10,478.43	0.95209209	\$9,976.43								
				0	\$0.00	STAT	999999	STATE OF WISCONSIN			
				0.00445770	\$44.47	CNTY	20	FOND DU LAC COUNTY			
				0.00094470	\$9.42	MUNI	20006	TOWN OF AUBURN			
				0.00585650	\$58.43	REG	200910	SCH D OF CAMPBELLSPORT			
				0.00053740	\$5.36	VTAE	001000	MORAINE PARK VTAE DISTRICT			
<b>Parcel Total:</b>				<b>\$117.68</b>							

LEGAL DESCRIPTION: T13 R19-E S32 PT OF SWNW				PARCEL NO: 090420				CONTROL NO: 90420			
3.81	\$39,527.56	0.95209209	\$37,633.88								
				0	\$0.00	STAT	999999	STATE OF WISCONSIN			
				0.00445770	\$167.76	CNTY	20	FOND DU LAC COUNTY			
				0.00094470	\$35.55	MUNI	20006	TOWN OF AUBURN			
				0.00585650	\$220.40	REG	200910	SCH D OF CAMPBELLSPORT			
				0.00053740	\$20.22	VTAE	001000	MORAINE PARK VTAE DISTRICT			
<b>Parcel Total:</b>				<b>\$443.93</b>							

LEGAL DESCRIPTION: T13 R19-E S32 PT OF NWSW				PARCEL NO: 090421				CONTROL NO: 90421			
0.3	\$3,112.40	0.95209209	\$2,963.29								
				0	\$0.00	STAT	999999	STATE OF WISCONSIN			
				0.00445770	\$13.21	CNTY	20	FOND DU LAC COUNTY			
				0.00094470	\$2.80	MUNI	20006	TOWN OF AUBURN			
				0.00585650	\$17.35	REG	200910	SCH D OF CAMPBELLSPORT			
				0.00053740	\$1.59	VTAE	001000	MORAINE PARK VTAE DISTRICT			
<b>Parcel Total:</b>				<b>\$34.95</b>							



# State of Wisconsin / Department of Natural Resources

Tony Evers , Governor

, Secretary

2/5/2025

## Chapter 70.114 - Aids Payment Worksheet For Tax Year 2024(Payment Year 2025) - Payment Due January 31, 2025

2075 of 7093

LEGAL DESCRIPTION: T13 R19-E S32 PT OF NESW      PARCEL NO: 090422      CONTROL NO: 90422

3.84      \$39,838.78      0.95209209      \$37,930.19

0	\$0.00	STAT	999999	STATE OF WISCONSIN
0.00445770	\$169.08	CNTY	20	FOND DU LAC COUNTY
0.00094470	\$35.83	MUNI	20006	TOWN OF AUBURN
0.00585650	\$222.14	REG	200910	SCH D OF CAMPBELLSPORT
0.00053740	\$20.38	VTAE	001000	MORAINES PARK VTAE DISTRICT

Parcel Total:      \$447.43

LEGAL DESCRIPTION: T13 R19-E S32 PT OF NWSE      PARCEL NO: 090423      CONTROL NO: 90423

0.3      \$3,112.40      0.95209209      \$2,963.29

0	\$0.00	STAT	999999	STATE OF WISCONSIN
0.00445770	\$13.21	CNTY	20	FOND DU LAC COUNTY
0.00094470	\$2.80	MUNI	20006	TOWN OF AUBURN
0.00585650	\$17.35	REG	200910	SCH D OF CAMPBELLSPORT
0.00053740	\$1.59	VTAE	001000	MORAINES PARK VTAE DISTRICT

Parcel Total:      \$34.95

LEGAL DESCRIPTION: T13 R19-E S32 PT OF SWSE      PARCEL NO: 090424      CONTROL NO: 90424

3.97      \$41,187.50      0.95209209      \$39,214.29

0	\$0.00	STAT	999999	STATE OF WISCONSIN
0.00445770	\$174.80	CNTY	20	FOND DU LAC COUNTY
0.00094470	\$37.04	MUNI	20006	TOWN OF AUBURN
0.00585650	\$229.66	REG	200910	SCH D OF CAMPBELLSPORT
0.00053740	\$21.07	VTAE	001000	MORAINES PARK VTAE DISTRICT

Parcel Total:      \$462.57



# State of Wisconsin / Department of Natural Resources

Tony Evers , Governor

, Secretary

2/5/2025

## Chapter 70.114 - Aids Payment Worksheet For Tax Year 2024(Payment Year 2025) - Payment Due January 31, 2025

2076 of 7093

LEGAL DESCRIPTION: T13 R19-E S32 PT OF SENW				PARCEL NO: 095070				CONTROL NO: 95070	
0.01	\$87.21	0.95209209	\$83.03						
				0	\$0.00	STAT	999999	STATE OF WISCONSIN	
				0.00445770	\$0.37	CNTY	20	FOND DU LAC COUNTY	
				0.00094470	\$0.08	MUNI	20006	TOWN OF AUBURN	
				0.00585650	\$0.49	REG	200910	SCH D OF CAMPBELLSPORT	
				0.00053740	\$0.04	VTAE	001000	MORAINES PARK VTAE DISTRICT	
Parcel Total:					\$0.98				

LEGAL DESCRIPTION: T13 R19-E S32 PT OF SESW				PARCEL NO: 095071				CONTROL NO: 95071	
0.01	\$87.21	0.95209209	\$83.03						
				0	\$0.00	STAT	999999	STATE OF WISCONSIN	
				0.00445770	\$0.37	CNTY	20	FOND DU LAC COUNTY	
				0.00094470	\$0.08	MUNI	20006	TOWN OF AUBURN	
				0.00585650	\$0.49	REG	200910	SCH D OF CAMPBELLSPORT	
				0.00053740	\$0.04	VTAE	001000	MORAINES PARK VTAE DISTRICT	
Parcel Total:					\$0.98				

LEGAL DESCRIPTION: T13 R19-E S30 PT OF NESW				PARCEL NO: 095072				CONTROL NO: 95072	
0.01	\$87.21	0.95209209	\$83.03						
				0	\$0.00	STAT	999999	STATE OF WISCONSIN	
				0.00445770	\$0.37	CNTY	20	FOND DU LAC COUNTY	
				0.00094470	\$0.08	MUNI	20006	TOWN OF AUBURN	
				0.00585650	\$0.49	REG	200910	SCH D OF CAMPBELLSPORT	
				0.00053740	\$0.04	VTAE	001000	MORAINES PARK VTAE DISTRICT	
Parcel Total:					\$0.98				





# State of Wisconsin / Department of Natural Resources

Tony Evers , Governor

, Secretary

2/5/2025

## Chapter 70.114 - Aids Payment Worksheet For Tax Year 2024(Payment Year 2025) - Payment Due January 31, 2025

2077 of 7093

File Number Total: \$4,378.17

FILE NO: SF 107 \*      DATE OF PURCHASE: 05/25/1995      GRANTOR: KENNETH J KETTER

LEGAL DESCRIPTION: T13 R19-E S10 SWNE      PARCEL NO: T031319-10-03-001-00      CONTROL NO: 74722

40    \$139,892.45    0.95209209    \$133,190.49

0            \$0.00    STAT    999999    STATE OF WISCONSIN

0.00445770    \$593.72    CNTY    20            FOND DU LAC COUNTY

0.00094470    \$125.82    MUNI    20006        TOWN OF AUBURN

0.00585650    \$780.03    REG    200910       SCH D OF CAMPBELLSPORT

0.00053740    \$71.58    VTAE    001000       MORAINES PARK VTAE DISTRICT

Parcel Total: \$1,571.15

LEGAL DESCRIPTION: T13 R19-E S10 PT OF SENE      PARCEL NO: T031319-10-04-003-00      CONTROL NO: 74723

22    \$58,185.35    0.95209209    \$55,397.81

0            \$0.00    STAT    999999    STATE OF WISCONSIN

0.00445770    \$246.95    CNTY    20            FOND DU LAC COUNTY

0.00094470    \$52.33    MUNI    20006        TOWN OF AUBURN

0.00585650    \$324.44    REG    200910       SCH D OF CAMPBELLSPORT

0.00053740    \$29.77    VTAE    001000       MORAINES PARK VTAE DISTRICT

Parcel Total: \$653.49

File Number Total: \$2,224.64

Municipality Total: \$6,602.81



# State of Wisconsin / Department of Natural Resources

Tony Evers , Governor

, Secretary

2/5/2025

## Chapter 70.114 - Aids Payment Worksheet For Tax Year 2024(Payment Year 2025) - Payment Due January 31, 2025

2078 of 7093

DETAIL FOR TOWN OF EDEN, FOND DU LAC COUNTY

Acres	Est. Adjust. Purch. Price	Level of Assessment	Adjusted Local Value	Net Gen. Tax Rate	Calc. Aid Pay Amount	Taxing Jurisdiction Type	Code	Description
FILE NO: P 1794 B			DATE OF PURCHASE: 06/25/2003			GRANTOR: WISCONSIN CENTRAL LTD.		
LEGAL DESCRIPTION: T14 R18-E S16 PT OF NWNW				PARCEL NO: 090361		CONTROL NO: 90361		
2.87	\$24,206.86	0.72292665	\$17,499.78					
				0	\$0.00	STAT	999999	STATE OF WISCONSIN
				0.00597430	\$104.55	CNTY	20	FOND DU LAC COUNTY
				0.00169680	\$29.69	MUNI	20012	TOWN OF EDEN
				0.00785260	\$137.42	REG	200910	SCH D OF CAMPBELLSPORT
				0.00072030	\$12.60	VTAE	001000	MORAINES PARK VTAE DISTRICT
<b>Parcel Total:</b>					<b>\$284.26</b>			

LEGAL DESCRIPTION: T14 R18-E S16 PT OF NENW				PARCEL NO: 090362		CONTROL NO: 90362		
1.56	\$13,157.73	0.72292665	\$9,512.08					
				0	\$0.00	STAT	999999	STATE OF WISCONSIN
				0.00597430	\$56.83	CNTY	20	FOND DU LAC COUNTY
				0.00169680	\$16.14	MUNI	20012	TOWN OF EDEN
				0.00785260	\$74.69	REG	200910	SCH D OF CAMPBELLSPORT
				0.00072030	\$6.85	VTAE	001000	MORAINES PARK VTAE DISTRICT
<b>Parcel Total:</b>					<b>\$154.51</b>			



# State of Wisconsin / Department of Natural Resources

Tony Evers , Governor

, Secretary

2/5/2025

## Chapter 70.114 - Aids Payment Worksheet For Tax Year 2024(Payment Year 2025) - Payment Due January 31, 2025

2079 of 7093

LEGAL DESCRIPTION: T14 R18-E S16 PT OF SENW	PARCEL NO: 090363	CONTROL NO: 90363
---	-------------------	-------------------

2.82	\$23,785.15	0.72292665	\$17,194.92	
------	-------------	------------	-------------	--

0	\$0.00	STAT	999999	STATE OF WISCONSIN
0.00597430	\$102.73	CNTY	20	FOND DU LAC COUNTY
0.00169680	\$29.18	MUNI	20012	TOWN OF EDEN
0.00785260	\$135.02	REG	200910	SCH D OF CAMPBELLSPORT
0.00072030	\$12.38	VTAE	001000	MORAINES PARK VTAE DISTRICT

Parcel Total:	\$279.31
---------------	----------

LEGAL DESCRIPTION: T14 R18-E S16 PT OF SWNE	PARCEL NO: 090364	CONTROL NO: 90364
---	-------------------	-------------------

1.49	\$12,567.33	0.72292665	\$9,085.26	
------	-------------	------------	------------	--

0	\$0.00	STAT	999999	STATE OF WISCONSIN
0.00597430	\$54.28	CNTY	20	FOND DU LAC COUNTY
0.00169680	\$15.42	MUNI	20012	TOWN OF EDEN
0.00785260	\$71.34	REG	200910	SCH D OF CAMPBELLSPORT
0.00072030	\$6.54	VTAE	001000	MORAINES PARK VTAE DISTRICT

Parcel Total:	\$147.58
---------------	----------

LEGAL DESCRIPTION: T14 R18-E S16 PT OF NWSE	PARCEL NO: 090365	CONTROL NO: 90365
---	-------------------	-------------------

2.97	\$25,050.31	0.72292665	\$18,109.54	
------	-------------	------------	-------------	--

0	\$0.00	STAT	999999	STATE OF WISCONSIN
0.00597430	\$108.19	CNTY	20	FOND DU LAC COUNTY
0.00169680	\$30.73	MUNI	20012	TOWN OF EDEN
0.00785260	\$142.21	REG	200910	SCH D OF CAMPBELLSPORT
0.00072030	\$13.04	VTAE	001000	MORAINES PARK VTAE DISTRICT

Parcel Total:	\$294.17
---------------	----------



# State of Wisconsin / Department of Natural Resources

Tony Evers , Governor

, Secretary

2/5/2025

## Chapter 70.114 - Aids Payment Worksheet For Tax Year 2024(Payment Year 2025) - Payment Due January 31, 2025

2080 of 7093

LEGAL DESCRIPTION: T14 R18-E S16 PT OF NESE	PARCEL NO: 090366	CONTROL NO: 90366
---	-------------------	-------------------

1.35	\$11,386.51	0.72292665	\$8,231.61
------	-------------	------------	------------

0	\$0.00	STAT	999999	STATE OF WISCONSIN
0.00597430	\$49.18	CNTY	20	FOND DU LAC COUNTY
0.00169680	\$13.97	MUNI	20012	TOWN OF EDEN
0.00785260	\$64.64	REG	200910	SCH D OF CAMPBELLSPORT
0.00072030	\$5.93	VTAE	001000	MORAINES PARK VTAE DISTRICT

Parcel Total:	\$133.72
---------------	----------

LEGAL DESCRIPTION: T14 R18-E S16 PT OF SESE	PARCEL NO: 090367	CONTROL NO: 90367
---	-------------------	-------------------

3.09	\$26,062.45	0.72292665	\$18,841.24
------	-------------	------------	-------------

0	\$0.00	STAT	999999	STATE OF WISCONSIN
0.00597430	\$112.56	CNTY	20	FOND DU LAC COUNTY
0.00169680	\$31.97	MUNI	20012	TOWN OF EDEN
0.00785260	\$147.95	REG	200910	SCH D OF CAMPBELLSPORT
0.00072030	\$13.57	VTAE	001000	MORAINES PARK VTAE DISTRICT

Parcel Total:	\$306.05
---------------	----------

LEGAL DESCRIPTION: T14 R18-E S15 PT OF SWSW	PARCEL NO: 090368	CONTROL NO: 90368
---	-------------------	-------------------

1.17	\$9,868.30	0.72292665	\$7,134.05
------	------------	------------	------------

0	\$0.00	STAT	999999	STATE OF WISCONSIN
0.00597430	\$42.62	CNTY	20	FOND DU LAC COUNTY
0.00169680	\$12.11	MUNI	20012	TOWN OF EDEN
0.00785260	\$56.02	REG	200910	SCH D OF CAMPBELLSPORT
0.00072030	\$5.14	VTAE	001000	MORAINES PARK VTAE DISTRICT

Parcel Total:	\$115.89
---------------	----------



State of Wisconsin / Department of Natural Resources

Tony Evers , Governor

, Secretary

2/5/2025

Chapter 70.114 - Aids Payment Worksheet For Tax Year 2024(Payment Year 2025) - Payment Due January 31, 2025

2081 of 7093

LEGAL DESCRIPTION: T14 R18-E S22 PT OF NWNW				PARCEL NO: 090369			CONTROL NO: 90369		
3.49	\$29,436.23	0.72292665	\$21,280.24	0	\$0.00	STAT	999999	STATE OF WISCONSIN	
				0.00597430	\$127.14	CNTY	20	FOND DU LAC COUNTY	
				0.00169680	\$36.11	MUNI	20012	TOWN OF EDEN	
				0.00785260	\$167.10	REG	200910	SCH D OF CAMPBELLSPORT	
				0.00072030	\$15.33	VTAE	001000	MORAINE PARK VTAE DISTRICT	
Parcel Total:					\$345.68				

LEGAL DESCRIPTION: T14 R18-E S22 PT OF NENW				PARCEL NO: 090370			CONTROL NO: 90370		
0.46	\$3,879.85	0.72292665	\$2,804.85	0	\$0.00	STAT	999999	STATE OF WISCONSIN	
				0.00597430	\$16.76	CNTY	20	FOND DU LAC COUNTY	
				0.00169680	\$4.76	MUNI	20012	TOWN OF EDEN	
				0.00785260	\$22.03	REG	200910	SCH D OF CAMPBELLSPORT	
				0.00072030	\$2.02	VTAE	001000	MORAINE PARK VTAE DISTRICT	
Parcel Total:					\$45.57				

LEGAL DESCRIPTION: T14 R18-E S22 PT OF SENW				PARCEL NO: 090371			CONTROL NO: 90371		
3.73	\$31,460.49	0.72292665	\$22,743.63	0	\$0.00	STAT	999999	STATE OF WISCONSIN	
				0.00597430	\$135.88	CNTY	20	FOND DU LAC COUNTY	
				0.00169680	\$38.59	MUNI	20012	TOWN OF EDEN	
				0.00785260	\$178.60	REG	200910	SCH D OF CAMPBELLSPORT	
				0.00072030	\$16.38	VTAE	001000	MORAINE PARK VTAE DISTRICT	
Parcel Total:					\$369.45				



# State of Wisconsin / Department of Natural Resources

Tony Evers , Governor

, Secretary

2/5/2025

## Chapter 70.114 - Aids Payment Worksheet For Tax Year 2024(Payment Year 2025) - Payment Due January 31, 2025

2082 of 7093

LEGAL DESCRIPTION: T14 R18-E S22 PT OF NESW	PARCEL NO: 090372	CONTROL NO: 90372
---	-------------------	-------------------

1.03	\$8,687.48	0.72292665	\$6,280.41	
------	------------	------------	------------	--

0	\$0.00	STAT	999999	STATE OF WISCONSIN
0.00597430	\$37.52	CNTY	20	FOND DU LAC COUNTY
0.00169680	\$10.66	MUNI	20012	TOWN OF EDEN
0.00785260	\$49.32	REG	200910	SCH D OF CAMPBELLSPORT
0.00072030	\$4.52	VTAE	001000	MORAINES PARK VTAE DISTRICT

Parcel Total:	\$102.02
---------------	----------

LEGAL DESCRIPTION: T14 R18-E S22 PT OF NWSE	PARCEL NO: 090373	CONTROL NO: 90373
---	-------------------	-------------------

2.55	\$21,507.84	0.72292665	\$15,548.59	
------	-------------	------------	-------------	--

0	\$0.00	STAT	999999	STATE OF WISCONSIN
0.00597430	\$92.89	CNTY	20	FOND DU LAC COUNTY
0.00169680	\$26.38	MUNI	20012	TOWN OF EDEN
0.00785260	\$122.10	REG	200910	SCH D OF CAMPBELLSPORT
0.00072030	\$11.20	VTAE	001000	MORAINES PARK VTAE DISTRICT

Parcel Total:	\$252.57
---------------	----------

LEGAL DESCRIPTION: T14 R18-E S22 PT OF SWSE	PARCEL NO: 090374	CONTROL NO: 90374
---	-------------------	-------------------

3.26	\$27,496.30	0.72292665	\$19,877.81	
------	-------------	------------	-------------	--

0	\$0.00	STAT	999999	STATE OF WISCONSIN
0.00597430	\$118.76	CNTY	20	FOND DU LAC COUNTY
0.00169680	\$33.73	MUNI	20012	TOWN OF EDEN
0.00785260	\$156.09	REG	200910	SCH D OF CAMPBELLSPORT
0.00072030	\$14.32	VTAE	001000	MORAINES PARK VTAE DISTRICT

Parcel Total:	\$322.90
---------------	----------



# State of Wisconsin / Department of Natural Resources

Tony Evers , Governor

, Secretary

2/5/2025

## Chapter 70.114 - Aids Payment Worksheet For Tax Year 2024(Payment Year 2025) - Payment Due January 31, 2025

2083 of 7093

LEGAL DESCRIPTION: T14 R18-E S27 PT OF NWNE      PARCEL NO: 090375      CONTROL NO: 90375

2.05      \$17,290.62      0.72292665      \$12,499.85

0	\$0.00	STAT	999999	STATE OF WISCONSIN
0.00597430	\$74.68	CNTY	20	FOND DU LAC COUNTY
0.00169680	\$21.21	MUNI	20012	TOWN OF EDEN
0.00785260	\$98.16	REG	200910	SCH D OF CAMPBELLSPORT
0.00072030	\$9.00	VTAE	001000	MORAINES PARK VTAE DISTRICT

Parcel Total:      \$203.05

LEGAL DESCRIPTION: T14 R18-E S27 PT OF NENE      PARCEL NO: 090376      CONTROL NO: 90376

1.23      \$10,374.37      0.72292665      \$7,499.91

0	\$0.00	STAT	999999	STATE OF WISCONSIN
0.00597430	\$44.81	CNTY	20	FOND DU LAC COUNTY
0.00169680	\$12.73	MUNI	20012	TOWN OF EDEN
0.00785260	\$58.89	REG	200910	SCH D OF CAMPBELLSPORT
0.00072030	\$5.40	VTAE	001000	MORAINES PARK VTAE DISTRICT

Parcel Total:      \$121.83

LEGAL DESCRIPTION: T14 R18-E S27 PT OF SENE      PARCEL NO: 090377      CONTROL NO: 90377

3.25      \$27,411.95      0.72292665      \$19,816.83

0	\$0.00	STAT	999999	STATE OF WISCONSIN
0.00597430	\$118.39	CNTY	20	FOND DU LAC COUNTY
0.00169680	\$33.63	MUNI	20012	TOWN OF EDEN
0.00785260	\$155.61	REG	200910	SCH D OF CAMPBELLSPORT
0.00072030	\$14.27	VTAE	001000	MORAINES PARK VTAE DISTRICT

Parcel Total:      \$321.90



# State of Wisconsin / Department of Natural Resources

Tony Evers , Governor

, Secretary

2/5/2025

## Chapter 70.114 - Aids Payment Worksheet For Tax Year 2024(Payment Year 2025) - Payment Due January 31, 2025

2084 of 7093

LEGAL DESCRIPTION: T14 R18-E S27 PT OF NESE	PARCEL NO: 090378	CONTROL NO: 90378
---	-------------------	-------------------

3.34	\$28,171.06	0.72292665	\$20,365.61
------	-------------	------------	-------------

0	\$0.00	STAT	999999	STATE OF WISCONSIN
0.00597430	\$121.67	CNTY	20	FOND DU LAC COUNTY
0.00169680	\$34.56	MUNI	20012	TOWN OF EDEN
0.00785260	\$159.92	REG	200910	SCH D OF CAMPBELLSPORT
0.00072030	\$14.67	VTAE	001000	MORAINES PARK VTAE DISTRICT

Parcel Total:	\$330.82
---------------	----------

LEGAL DESCRIPTION: T14 R18-E S27 PT OF SESE	PARCEL NO: 090379	CONTROL NO: 90379
---	-------------------	-------------------

0.8	\$6,747.56	0.72292665	\$4,877.99
-----	------------	------------	------------

0	\$0.00	STAT	999999	STATE OF WISCONSIN
0.00597430	\$29.14	CNTY	20	FOND DU LAC COUNTY
0.00169680	\$8.28	MUNI	20012	TOWN OF EDEN
0.00785260	\$38.30	REG	200910	SCH D OF CAMPBELLSPORT
0.00072030	\$3.51	VTAE	001000	MORAINES PARK VTAE DISTRICT

Parcel Total:	\$79.23
---------------	---------

LEGAL DESCRIPTION: T14 R18-E S26 PT OF SWSW	PARCEL NO: 090380	CONTROL NO: 90380
---	-------------------	-------------------

5.28	\$44,533.88	0.72292665	\$32,194.73
------	-------------	------------	-------------

0	\$0.00	STAT	999999	STATE OF WISCONSIN
0.00597430	\$192.34	CNTY	20	FOND DU LAC COUNTY
0.00169680	\$54.63	MUNI	20012	TOWN OF EDEN
0.00785260	\$252.81	REG	200910	SCH D OF CAMPBELLSPORT
0.00072030	\$23.19	VTAE	001000	MORAINES PARK VTAE DISTRICT

Parcel Total:	\$522.97
---------------	----------





# State of Wisconsin / Department of Natural Resources

Tony Evers , Governor

, Secretary

2/5/2025

## Chapter 70.114 - Aids Payment Worksheet For Tax Year 2024(Payment Year 2025) - Payment Due January 31, 2025

2085 of 7093

LEGAL DESCRIPTION: T14 R18-E S35 PT OF NWNW				PARCEL NO: 090381	CONTROL NO: 90381			
4.57	\$38,545.42	0.72292665	\$27,865.51					
				0	\$0.00	STAT	999999	STATE OF WISCONSIN
				0.00597430	\$166.48	CNTY	20	FOND DU LAC COUNTY
				0.00169680	\$47.28	MUNI	20012	TOWN OF EDEN
				0.00785260	\$218.82	REG	200910	SCH D OF CAMPBELLSPORT
				0.00072030	\$20.07	VTAE	001000	MORAINES PARK VTAE DISTRICT
Parcel Total:					\$452.65			

LEGAL DESCRIPTION: T14 R18-E S35 PT OF SWNW				PARCEL NO: 090382	CONTROL NO: 90382			
3.1	\$26,146.79	0.72292665	\$18,902.21					
				0	\$0.00	STAT	999999	STATE OF WISCONSIN
				0.00597430	\$112.93	CNTY	20	FOND DU LAC COUNTY
				0.00169680	\$32.07	MUNI	20012	TOWN OF EDEN
				0.00785260	\$148.43	REG	200910	SCH D OF CAMPBELLSPORT
				0.00072030	\$13.61	VTAE	001000	MORAINES PARK VTAE DISTRICT
Parcel Total:					\$307.04			

LEGAL DESCRIPTION: T14 R18-E S35 PT OF SENW				PARCEL NO: 090383	CONTROL NO: 90383			
0.17	\$1,433.85	0.72292665	\$1,036.57					
				0	\$0.00	STAT	999999	STATE OF WISCONSIN
				0.00597430	\$6.19	CNTY	20	FOND DU LAC COUNTY
				0.00169680	\$1.76	MUNI	20012	TOWN OF EDEN
				0.00785260	\$8.14	REG	200910	SCH D OF CAMPBELLSPORT
				0.00072030	\$0.75	VTAE	001000	MORAINES PARK VTAE DISTRICT
Parcel Total:					\$16.84			



# State of Wisconsin / Department of Natural Resources

Tony Evers , Governor

, Secretary

2/5/2025

## Chapter 70.114 - Aids Payment Worksheet For Tax Year 2024(Payment Year 2025) - Payment Due January 31, 2025

2086 of 7093

LEGAL DESCRIPTION: T14 R18-E S35 PT OF NWSW				PARCEL NO: 090384				CONTROL NO: 90384			
0.07	\$590.41	0.72292665	\$426.83								
				0	\$0.00	STAT	999999	STATE OF WISCONSIN			
				0.00597430	\$2.55	CNTY	20	FOND DU LAC COUNTY			
				0.00169680	\$0.72	MUNI	20012	TOWN OF EDEN			
				0.00785260	\$3.35	REG	200910	SCH D OF CAMPBELLSPORT			
				0.00072030	\$0.31	VTAE	001000	MORAINES PARK VTAE DISTRICT			
				Parcel Total:	\$6.93						

LEGAL DESCRIPTION: T14 R18-E S35 PT OF NESW				PARCEL NO: 090385				CONTROL NO: 90385			
3.22	\$27,158.92	0.72292665	\$19,633.90								
				0	\$0.00	STAT	999999	STATE OF WISCONSIN			
				0.00597430	\$117.30	CNTY	20	FOND DU LAC COUNTY			
				0.00169680	\$33.31	MUNI	20012	TOWN OF EDEN			
				0.00785260	\$154.18	REG	200910	SCH D OF CAMPBELLSPORT			
				0.00072030	\$14.14	VTAE	001000	MORAINES PARK VTAE DISTRICT			
				Parcel Total:	\$318.93						

LEGAL DESCRIPTION: T14 R18-E S35 PT OF SESW				PARCEL NO: 090386				CONTROL NO: 90386			
3.28	\$27,664.99	0.72292665	\$19,999.76								
				0	\$0.00	STAT	999999	STATE OF WISCONSIN			
				0.00597430	\$119.49	CNTY	20	FOND DU LAC COUNTY			
				0.00169680	\$33.94	MUNI	20012	TOWN OF EDEN			
				0.00785260	\$157.05	REG	200910	SCH D OF CAMPBELLSPORT			
				0.00072030	\$14.41	VTAE	001000	MORAINES PARK VTAE DISTRICT			
				Parcel Total:	\$324.89						



# State of Wisconsin / Department of Natural Resources

Tony Evers , Governor

, Secretary

2/5/2025

Chapter 70.114 - Aids Payment Worksheet For Tax Year 2024(Payment Year 2025) - Payment Due  
January 31, 2025

2087 of 7093

File Number Total: \$6,160.76

Municipality Total: \$6,160.76



# State of Wisconsin / Department of Natural Resources

Tony Evers , Governor

, Secretary

2/5/2025

## Chapter 70.114 - Aids Payment Worksheet For Tax Year 2024(Payment Year 2025) - Payment Due January 31, 2025

2088 of 7093

DETAIL FOR TOWN OF ELDORADO, FOND DU LAC COUNTY

Acres	Est. Adjust. Purch. Price	Level of Assessment	Adjusted Local Value	Net Gen. Tax Rate	Calc. Aid Pay Amount	Type	Code	----- Taxing Jurisdiction ----- Description
FILE NO: P 1689 *			DATE OF PURCHASE: 03/14/1997			GRANTOR: ROSENDALE & ELDORADO LIONS C		
LEGAL DESCRIPTION: T16 R16-E S32 PT OF NESW				PARCEL NO: T07-16-16-32-1609800		CONTROL NO: 77821		
0.26	\$451.81	0.74148284	\$335.01					
				0	\$0.00	STAT	999999	STATE OF WISCONSIN
				0.00579890	\$1.94	CNTY	20	FOND DU LAC COUNTY
				0.00280240	\$0.94	MUNI	20014	TOWN OF ELDORADO
				0.01138730	\$3.81	REG	204956	SCH D OF ROSENDALE-BRANDON
				0.00069910	\$0.23	VTAE	001000	MORAINES PARK VTAE DISTRICT
Parcel Total:					\$6.92			

LEGAL DESCRIPTION: T16 R16-E S32 PT OF NWSW				PARCEL NO: T07-16-16-32-1609800		CONTROL NO: 77823		
2.79	\$4,794.10	0.74148284	\$3,554.75					
				0	\$0.00	STAT	999999	STATE OF WISCONSIN
				0.00579890	\$20.61	CNTY	20	FOND DU LAC COUNTY
				0.00280240	\$9.96	MUNI	20014	TOWN OF ELDORADO
				0.01138730	\$40.48	REG	204956	SCH D OF ROSENDALE-BRANDON
				0.00069910	\$2.49	VTAE	001000	MORAINES PARK VTAE DISTRICT
Parcel Total:					\$73.54			



# State of Wisconsin / Department of Natural Resources

Tony Evers , Governor

, Secretary

2/5/2025

## Chapter 70.114 - Aids Payment Worksheet For Tax Year 2024(Payment Year 2025) - Payment Due January 31, 2025

2089 of 7093

LEGAL DESCRIPTION: T16 R16-E S31 PT OF NESE	PARCEL NO: T07-16-16-31-1609900	CONTROL NO: 77825
---	---------------------------------	-------------------

2.27	\$3,900.70	0.74148284	\$2,892.30	
------	------------	------------	------------	--

0	\$0.00	STAT	999999	STATE OF WISCONSIN
0.00579890	\$16.77	CNTY	20	FOND DU LAC COUNTY
0.00280240	\$8.11	MUNI	20014	TOWN OF ELDORADO
0.01138730	\$32.94	REG	204956	SCH D OF ROSENDALE-BRANDON
0.00069910	\$2.02	VTAE	001000	MORAINES PARK VTAE DISTRICT

Parcel Total:	\$59.84
---------------	---------

LEGAL DESCRIPTION: T16 R16-E S31 PT OF NWSE	PARCEL NO: T07-16-16-31-1609900	CONTROL NO: 77827
---	---------------------------------	-------------------

2	\$3,434.58	0.74148284	\$2,546.68	
---	------------	------------	------------	--

0	\$0.00	STAT	999999	STATE OF WISCONSIN
0.00579890	\$14.77	CNTY	20	FOND DU LAC COUNTY
0.00280240	\$7.14	MUNI	20014	TOWN OF ELDORADO
0.01138730	\$29.00	REG	204956	SCH D OF ROSENDALE-BRANDON
0.00069910	\$1.78	VTAE	001000	MORAINES PARK VTAE DISTRICT

Parcel Total:	\$52.69
---------------	---------

LEGAL DESCRIPTION: T16 R16-E S31 PT OF NESW	PARCEL NO: T07-16-16-31-1609900	CONTROL NO: 77829
---	---------------------------------	-------------------

2	\$3,434.58	0.74148284	\$2,546.68	
---	------------	------------	------------	--

0	\$0.00	STAT	999999	STATE OF WISCONSIN
0.00579890	\$14.77	CNTY	20	FOND DU LAC COUNTY
0.00280240	\$7.14	MUNI	20014	TOWN OF ELDORADO
0.01138730	\$29.00	REG	204956	SCH D OF ROSENDALE-BRANDON
0.00069910	\$1.78	VTAE	001000	MORAINES PARK VTAE DISTRICT

Parcel Total:	\$52.69
---------------	---------



# State of Wisconsin / Department of Natural Resources

Tony Evers , Governor

, Secretary

2/5/2025

## Chapter 70.114 - Aids Payment Worksheet For Tax Year 2024(Payment Year 2025) - Payment Due January 31, 2025

2090 of 7093

LEGAL DESCRIPTION: T16 R16-E S31 PT OF NWSW      PARCEL NO: T07-16-16-31-1609900      CONTROL NO: 77831

2.88      \$4,947.43      0.74148284      \$3,668.44

0	\$0.00	STAT	999999	STATE OF WISCONSIN
0.00579890	\$21.27	CNTY	20	FOND DU LAC COUNTY
0.00280240	\$10.28	MUNI	20014	TOWN OF ELDORADO
0.01138730	\$41.77	REG	204956	SCH D OF ROSENDALE-BRANDON
0.00069910	\$2.56	VTAE	001000	MORAINES PARK VTAE DISTRICT

Parcel Total:      \$75.88

File Number Total:      \$321.56

FILE NO: W 1056 \*      DATE OF PURCHASE: 09/15/1993      GRANTOR: FRANCIS SIMON

LEGAL DESCRIPTION: T16 R16-E S29 PT OF SESW      PARCEL NO: 71792      CONTROL NO: 71792

29.9      \$49,589.60      0.74148284      \$36,769.84

0	\$0.00	STAT	999999	STATE OF WISCONSIN
0.00579890	\$213.22	CNTY	20	FOND DU LAC COUNTY
0.00280240	\$103.04	MUNI	20014	TOWN OF ELDORADO
0.01138730	\$418.71	REG	204956	SCH D OF ROSENDALE-BRANDON
0.00069910	\$25.71	VTAE	001000	MORAINES PARK VTAE DISTRICT

Parcel Total:      \$760.68

File Number Total:      \$760.68



# State of Wisconsin / Department of Natural Resources

Tony Evers , Governor

, Secretary

2/5/2025

## Chapter 70.114 - Aids Payment Worksheet For Tax Year 2024(Payment Year 2025) - Payment Due January 31, 2025

2091 of 7093

FILE NO: W 1386 *		DATE OF PURCHASE: 07/17/2000		GRANTOR: JOHN D CLARK	
LEGAL DESCRIPTION: T16 R16-E S36 SENW		PARCEL NO: T07-16-16-36-0800100		CONTROL NO: 84491	
40	\$114,931.95	0.74148284	\$85,220.07		
		0	\$0.00	STAT 999999	STATE OF WISCONSIN
		0.00579890	\$494.18	CNTY 20	FOND DU LAC COUNTY
		0.00280240	\$238.82	MUNI 20014	TOWN OF ELDORADO
		0.01138730	\$970.43	REG 204956	SCH D OF ROSENDALE-BRANDON
		0.00069910	\$59.58	VTAE 001000	MORAINES PARK VTAE DISTRICT
Parcel Total:			\$1,763.01		

LEGAL DESCRIPTION: T16 R16-E S36 S1/2 OF NENW		PARCEL NO: T07-16-16-360500200		CONTROL NO: 84492	
20	\$61,550.21	0.74148284	\$45,638.43		
		0	\$0.00	STAT 999999	STATE OF WISCONSIN
		0.00579890	\$264.65	CNTY 20	FOND DU LAC COUNTY
		0.00280240	\$127.90	MUNI 20014	TOWN OF ELDORADO
		0.01138730	\$519.70	REG 204956	SCH D OF ROSENDALE-BRANDON
		0.00069910	\$31.91	VTAE 001000	MORAINES PARK VTAE DISTRICT
Parcel Total:			\$944.16		



# State of Wisconsin / Department of Natural Resources

Tony Evers , Governor

, Secretary

2/5/2025

## Chapter 70.114 - Aids Payment Worksheet For Tax Year 2024(Payment Year 2025) - Payment Due January 31, 2025

2092 of 7093

LEGAL DESCRIPTION: T16 R16-E S36 PT OF SWNW      PARCEL NO: T07-16-16-36-0700300      CONTROL NO: 84493

11      \$34,383.36      0.74148284      \$25,494.67

0      \$0.00      STAT      999999      STATE OF WISCONSIN

0.00579890      \$147.84      CNTY      20      FOND DU LAC COUNTY

0.00280240      \$71.45      MUNI      20014      TOWN OF ELDORADO

0.01138730      \$290.32      REG      204956      SCH D OF ROSENDALE-BRANDON

0.00069910      \$17.82      VTAE      001000      MORAINES PARK VTAE DISTRICT

Parcel Total:      \$527.43

File Number Total:      \$3,234.60

FILE NO: WM 60052 \*      DATE OF PURCHASE: 01/11/2010      GRANTOR: Hazel Klapperich And Lyle

LEGAL DESCRIPTION: T16 R16-E S30 PT OF SESW      PARCEL NO: T07-16-16-30-12-002-00      CONTROL NO: 108680

5      \$27,340.90      0.74148284      \$20,272.81

0      \$0.00      STAT      999999      STATE OF WISCONSIN

0.00579890      \$117.56      CNTY      20      FOND DU LAC COUNTY

0.00280240      \$56.81      MUNI      20014      TOWN OF ELDORADO

0.01138730      \$230.85      REG      204956      SCH D OF ROSENDALE-BRANDON

0.00069910      \$14.17      VTAE      001000      MORAINES PARK VTAE DISTRICT

Parcel Total:      \$419.39





# State of Wisconsin / Department of Natural Resources

Tony Evers , Governor

, Secretary

2/5/2025

## Chapter 70.114 - Aids Payment Worksheet For Tax Year 2024(Payment Year 2025) - Payment Due January 31, 2025

2093 of 7093

LEGAL DESCRIPTION: T16 R16-E S31 PT OF NENW	PARCEL NO: T07-16-16-31-05-002-00	CONTROL NO: 108681
---	-----------------------------------	--------------------

26.67	\$145,836.33	0.74148284	\$108,135.13
-------	--------------	------------	--------------

0	\$0.00	STAT	999999	STATE OF WISCONSIN
0.00579890	\$627.06	CNTY	20	FOND DU LAC COUNTY
0.00280240	\$303.04	MUNI	20014	TOWN OF ELDORADO
0.01138730	\$1,231.37	REG	204956	SCH D OF ROSENDALE-BRANDON
0.00069910	\$75.60	VTAE	001000	MORAINES PARK VTAE DISTRICT

Parcel Total:	\$2,237.07
---------------	------------

LEGAL DESCRIPTION: T16 R16-E S31 PT OF SENW	PARCEL NO: part of T07-16-16-31-08-002-00	CONTROL NO: 108682
---	---	--------------------

20.67	\$113,027.27	0.74148284	\$83,807.78
-------	--------------	------------	-------------

0	\$0.00	STAT	999999	STATE OF WISCONSIN
0.00579890	\$485.99	CNTY	20	FOND DU LAC COUNTY
0.00280240	\$234.86	MUNI	20014	TOWN OF ELDORADO
0.01138730	\$954.35	REG	204956	SCH D OF ROSENDALE-BRANDON
0.00069910	\$58.59	VTAE	001000	MORAINES PARK VTAE DISTRICT

Parcel Total:	\$1,733.79
---------------	------------

File Number Total:	\$4,390.25
--------------------	------------

Municipality Total:	\$8,707.09
---------------------	------------



# State of Wisconsin / Department of Natural Resources

Tony Evers , Governor

, Secretary

2/5/2025

## Chapter 70.114 - Aids Payment Worksheet For Tax Year 2024(Payment Year 2025) - Payment Due January 31, 2025

2094 of 7093

DETAIL FOR TOWN OF FOND DU LAC, FOND DU LAC COUNTY

Acres	Est. Adjust. Purch. Price	Level of Assessment	Adjusted Local Value	Net Gen. Tax Rate	Calc. Aid Pay Amount	Taxing Jurisdiction Type	Code	Description
FILE NO: P 1505 *			DATE OF PURCHASE: 05/27/1992			GRANTOR: CHICAGO NORTHWESTERN TRANS C		
LEGAL DESCRIPTION: T15 R17-E S06 PT OF SWSW				PARCEL NO: 70801		CONTROL NO: 70801		
2.31	\$1,944.22	0.98097395	\$1,907.23					
				0	\$0.00	STAT	999999	STATE OF WISCONSIN
				0.00443510	\$8.46	CNTY	20	FOND DU LAC COUNTY
				0.00155130	\$2.96	MUNI	20018	TOWN OF FOND DU LAC
				0.00850570	\$16.22	REG	203983	SCH D OF NORTH FOND DU LAC
				0.00053480	\$1.02	VTAE	001000	MORAINES PARK VTAE DISTRICT
<b>Parcel Total:</b>					<b>\$28.66</b>			

LEGAL DESCRIPTION: T15 R17-E S06 PT OF SESW				PARCEL NO: 70802		CONTROL NO: 70802		
2.03	\$1,709.90	0.98097395	\$1,677.37					
				0	\$0.00	STAT	999999	STATE OF WISCONSIN
				0.00443510	\$7.44	CNTY	20	FOND DU LAC COUNTY
				0.00155130	\$2.60	MUNI	20018	TOWN OF FOND DU LAC
				0.00850570	\$14.27	REG	203983	SCH D OF NORTH FOND DU LAC
				0.00053480	\$0.90	VTAE	001000	MORAINES PARK VTAE DISTRICT
<b>Parcel Total:</b>					<b>\$25.21</b>			



# State of Wisconsin / Department of Natural Resources

Tony Evers , Governor

, Secretary

2/5/2025

## Chapter 70.114 - Aids Payment Worksheet For Tax Year 2024(Payment Year 2025) - Payment Due January 31, 2025

2095 of 7093

LEGAL DESCRIPTION: T15 R17-E S06 PT OF SWSE				PARCEL NO: 70803				CONTROL NO: 70803	
2.02	\$1,701.46	0.98097395	\$1,669.08						
				0	\$0.00	STAT	999999	STATE OF WISCONSIN	
				0.00443510	\$7.40	CNTY	20	FOND DU LAC COUNTY	
				0.00155130	\$2.59	MUNI	20018	TOWN OF FOND DU LAC	
				0.00850570	\$14.20	REG	203983	SCH D OF NORTH FOND DU LAC	
				0.00053480	\$0.89	VTAE	001000	MORAINES PARK VTAE DISTRICT	
Parcel Total:					\$25.08				

LEGAL DESCRIPTION: T15 R17-E S06 PT OF SESE				PARCEL NO: 70804				CONTROL NO: 70804	
2.03	\$1,709.90	0.98097395	\$1,677.37						
				0	\$0.00	STAT	999999	STATE OF WISCONSIN	
				0.00443510	\$7.44	CNTY	20	FOND DU LAC COUNTY	
				0.00155130	\$2.60	MUNI	20018	TOWN OF FOND DU LAC	
				0.00850570	\$14.27	REG	203983	SCH D OF NORTH FOND DU LAC	
				0.00053480	\$0.90	VTAE	001000	MORAINES PARK VTAE DISTRICT	
Parcel Total:					\$25.21				

LEGAL DESCRIPTION: T15 R17-E S05 PT OF SWSW				PARCEL NO: 70805				CONTROL NO: 70805	
1.5	\$1,262.37	0.98097395	\$1,238.35						
				0	\$0.00	STAT	999999	STATE OF WISCONSIN	
				0.00443510	\$5.49	CNTY	20	FOND DU LAC COUNTY	
				0.00155130	\$1.92	MUNI	20018	TOWN OF FOND DU LAC	
				0.00850570	\$10.53	REG	203983	SCH D OF NORTH FOND DU LAC	
				0.00053480	\$0.66	VTAE	001000	MORAINES PARK VTAE DISTRICT	
Parcel Total:					\$18.60				



# State of Wisconsin / Department of Natural Resources

Tony Evers , Governor

, Secretary

2/5/2025

## Chapter 70.114 - Aids Payment Worksheet For Tax Year 2024(Payment Year 2025) - Payment Due January 31, 2025

2096 of 7093

LEGAL DESCRIPTION: T15 R17-E S05 PT OF NWSW	PARCEL NO: 70806	CONTROL NO: 70806
---	------------------	-------------------

0.5	\$420.09	0.98097395	\$412.09	
-----	----------	------------	----------	--

0	\$0.00	STAT	999999	STATE OF WISCONSIN
0.00443510	\$1.83	CNTY	20	FOND DU LAC COUNTY
0.00155130	\$0.64	MUNI	20018	TOWN OF FOND DU LAC
0.00850570	\$3.51	REG	203983	SCH D OF NORTH FOND DU LAC
0.00053480	\$0.22	VTAE	001000	MORAINES PARK VTAE DISTRICT

Parcel Total:	\$6.20
---------------	--------

LEGAL DESCRIPTION: T15 R17-E S05 PT OF SESW	PARCEL NO: 70807	CONTROL NO: 70807
---	------------------	-------------------

1.1	\$926.72	0.98097395	\$909.09	
-----	----------	------------	----------	--

0	\$0.00	STAT	999999	STATE OF WISCONSIN
0.00443510	\$4.03	CNTY	20	FOND DU LAC COUNTY
0.00155130	\$1.41	MUNI	20018	TOWN OF FOND DU LAC
0.00850570	\$7.73	REG	203983	SCH D OF NORTH FOND DU LAC
0.00053480	\$0.49	VTAE	001000	MORAINES PARK VTAE DISTRICT

Parcel Total:	\$13.66
---------------	---------

LEGAL DESCRIPTION: T15 R17-E S05 PT OF NESW	PARCEL NO: 70808	CONTROL NO: 70808
---	------------------	-------------------

1	\$842.28	0.98097395	\$826.26	
---	----------	------------	----------	--

0	\$0.00	STAT	999999	STATE OF WISCONSIN
0.00443510	\$3.66	CNTY	20	FOND DU LAC COUNTY
0.00155130	\$1.28	MUNI	20018	TOWN OF FOND DU LAC
0.00850570	\$7.03	REG	203983	SCH D OF NORTH FOND DU LAC
0.00053480	\$0.44	VTAE	001000	MORAINES PARK VTAE DISTRICT

Parcel Total:	\$12.41
---------------	---------



# State of Wisconsin / Department of Natural Resources

Tony Evers , Governor

, Secretary

2/5/2025

## Chapter 70.114 - Aids Payment Worksheet For Tax Year 2024(Payment Year 2025) - Payment Due January 31, 2025

2097 of 7093

LEGAL DESCRIPTION: T15 R17-E S05 PT OF SWSE				PARCEL NO: 70809				CONTROL NO: 70809	
0.99	\$833.84	0.98097395	\$817.98						
				0	\$0.00	STAT	999999	STATE OF WISCONSIN	
				0.00443510	\$3.63	CNTY	20	FOND DU LAC COUNTY	
				0.00155130	\$1.27	MUNI	20018	TOWN OF FOND DU LAC	
				0.00850570	\$6.96	REG	203983	SCH D OF NORTH FOND DU LAC	
				0.00053480	\$0.44	VTAE	001000	MORAINES PARK VTAE DISTRICT	
Parcel Total:					\$12.30				

LEGAL DESCRIPTION: T15 R17-E S05 PT OF NWSE				PARCEL NO: 70810				CONTROL NO: 70810	
0.99	\$833.84	0.98097395	\$817.98						
				0	\$0.00	STAT	999999	STATE OF WISCONSIN	
				0.00443510	\$3.63	CNTY	20	FOND DU LAC COUNTY	
				0.00155130	\$1.27	MUNI	20018	TOWN OF FOND DU LAC	
				0.00850570	\$6.96	REG	203983	SCH D OF NORTH FOND DU LAC	
				0.00053480	\$0.44	VTAE	001000	MORAINES PARK VTAE DISTRICT	
Parcel Total:					\$12.30				

LEGAL DESCRIPTION: T15 R17-E S05 PT OF SESE				PARCEL NO: 70811				CONTROL NO: 70811	
0.12	\$101.33	0.98097395	\$99.40						
				0	\$0.00	STAT	999999	STATE OF WISCONSIN	
				0.00443510	\$0.44	CNTY	20	FOND DU LAC COUNTY	
				0.00155130	\$0.15	MUNI	20018	TOWN OF FOND DU LAC	
				0.00850570	\$0.85	REG	203983	SCH D OF NORTH FOND DU LAC	
				0.00053480	\$0.05	VTAE	001000	MORAINES PARK VTAE DISTRICT	
Parcel Total:					\$1.49				



# State of Wisconsin / Department of Natural Resources

Tony Evers , Governor

, Secretary

2/5/2025

## Chapter 70.114 - Aids Payment Worksheet For Tax Year 2024(Payment Year 2025) - Payment Due January 31, 2025

2098 of 7093

LEGAL DESCRIPTION: T15 R17-E S05 PT OF NESE      PARCEL NO: 70812      CONTROL NO: 70812

0.1      \$84.44      0.98097395      \$82.83

0      \$0.00      STAT      999999      STATE OF WISCONSIN

0.00443510      \$0.37      CNTY      20      FOND DU LAC COUNTY

0.00155130      \$0.13      MUNI      20018      TOWN OF FOND DU LAC

0.00850570      \$0.70      REG      203983      SCH D OF NORTH FOND DU LAC

0.00053480      \$0.04      VTAE      001000      MORAINES PARK VTAE DISTRICT

Parcel Total:      \$1.24

File Number Total:      \$182.36

FILE NO: P 1528 \*      DATE OF PURCHASE: 07/15/1992      GRANTOR: NICHOLAS BACKHAUS

LEGAL DESCRIPTION: T15 R17-E S28 PT OF NWSW      PARCEL NO: 09-15-17-28-10-001-0      CONTROL NO: 70516

0.1      \$844.40      0.98097395      \$828.33

0      \$0.00      STAT      999999      STATE OF WISCONSIN

0.00443510      \$3.67      CNTY      20      FOND DU LAC COUNTY

0.00155130      \$1.28      MUNI      20018      TOWN OF FOND DU LAC

0.00567960      \$4.70      REG      201862      SCH D OF FOND DU LAC

0.00053480      \$0.44      VTAE      001000      MORAINES PARK VTAE DISTRICT

Parcel Total:      \$10.09

File Number Total:      \$10.09

Municipality Total:      \$192.45



# State of Wisconsin / Department of Natural Resources

Tony Evers , Governor

, Secretary

2/5/2025

## Chapter 70.114 - Aids Payment Worksheet For Tax Year 2024(Payment Year 2025) - Payment Due January 31, 2025

2099 of 7093

DETAIL FOR TOWN OF FOREST, FOND DU LAC COUNTY

Acres	Est. Adjust. Purch. Price	Level of Assessment	Adjusted Local Value	Net Gen. Tax Rate	Calc. Aid Pay Amount	----- Taxing Jurisdiction -----		
						Type	Code	Description
FILE NO: W 1349 *			DATE OF PURCHASE: 10/20/1999			GRANTOR: MILDRED KEYS, ET AL		
LEGAL DESCRIPTION: T15 R19-E S23 N1/2 OF NWNW				PARCEL NO: T10-15-19-23-06-001		CONTROL NO: 82192		
20	\$16,624.54	0.85884756	\$14,277.95					
				0	\$0.00	STAT	999999	STATE OF WISCONSIN
				0.00468490	\$66.89	CNTY	20	FOND DU LAC COUNTY
				0.00119120	\$17.01	MUNI	20020	TOWN OF FOREST
				0.00615920	\$87.94	REG	200910	SCH D OF CAMPBELLSPORT
				0.00056490	\$8.07	VTAE	001000	MORaine PARK VTAE DISTRICT
Parcel Total:					\$179.91			

File Number Total: \$179.91

FILE NO: W 1536 *			DATE OF PURCHASE: 02/07/2004			GRANTOR: FOREST PARK OF WIS, LTD		
LEGAL DESCRIPTION: T15 R19-E S22 PT OF NESE				PARCEL NO: T10-15-19-22-13-002-00		CONTROL NO: 91424		
10	\$21,729.34	0.85884756	\$18,662.19					
				0	\$0.00	STAT	999999	STATE OF WISCONSIN
				0.00468490	\$87.43	CNTY	20	FOND DU LAC COUNTY
				0.00119120	\$22.23	MUNI	20020	TOWN OF FOREST
				0.00615920	\$114.94	REG	200910	SCH D OF CAMPBELLSPORT
				0.00056490	\$10.54	VTAE	001000	MORaine PARK VTAE DISTRICT
Parcel Total:					\$235.14			



# State of Wisconsin / Department of Natural Resources

Tony Evers , Governor

, Secretary

2/5/2025

## Chapter 70.114 - Aids Payment Worksheet For Tax Year 2024(Payment Year 2025) - Payment Due January 31, 2025

2100 of 7093

LEGAL DESCRIPTION: T15 R19-E S22 PT OF SESE	PARCEL NO: T10-15-19-22-16-002-00	CONTROL NO: 91425
---	-----------------------------------	-------------------

10	\$7,243.11	0.85884756	\$6,220.73
----	------------	------------	------------

0	\$0.00	STAT	999999	STATE OF WISCONSIN
0.00468490	\$29.14	CNTY	20	FOND DU LAC COUNTY
0.00119120	\$7.41	MUNI	20020	TOWN OF FOREST
0.00615920	\$38.31	REG	200910	SCH D OF CAMPBELLSPORT
0.00056490	\$3.51	VTAE	001000	MORAINES PARK VTAE DISTRICT

Parcel Total:	\$78.37
---------------	---------

File Number Total:	\$313.51
--------------------	----------

FILE NO: WM 60209 *	DATE OF PURCHASE: 04/30/2013	GRANTOR: Richard J Blatz
---------------------	------------------------------	--------------------------

LEGAL DESCRIPTION: T15 R19-E S27 PT OF SWNE	PARCEL NO: T10-15-19-27-03-001-00	CONTROL NO: 124545
---	-----------------------------------	--------------------

2.58	\$872.17	0.85884756	\$749.06
------	----------	------------	----------

0	\$0.00	STAT	999999	STATE OF WISCONSIN
0.00468490	\$3.51	CNTY	20	FOND DU LAC COUNTY
0.00119120	\$0.89	MUNI	20020	TOWN OF FOREST
0.00615920	\$4.61	REG	200910	SCH D OF CAMPBELLSPORT
0.00056490	\$0.42	VTAE	001000	MORAINES PARK VTAE DISTRICT

Parcel Total:	\$9.43
---------------	--------

File Number Total:	\$9.43
--------------------	--------

Municipality Total:	\$502.85
---------------------	----------





# State of Wisconsin / Department of Natural Resources

Tony Evers , Governor

, Secretary

2/5/2025

## Chapter 70.114 - Aids Payment Worksheet For Tax Year 2024(Payment Year 2025) - Payment Due January 31, 2025

2101 of 7093

DETAIL FOR TOWN OF LAMARTINE, FOND DU LAC COUNTY

Acres	Est. Adjust. Purch. Price	Level of Assessment	Adjusted Local Value	Net Gen. Tax Rate	Calc. Aid Pay Amount	Type	Code	----- Taxing Jurisdiction ----- Description
FILE NO: P 1505 *		DATE OF PURCHASE: 05/27/1992			GRANTOR: CHICAGO NORTHWESTERN TRANS C			
LEGAL DESCRIPTION: T15 R16-E S01 PT OF SWSE				PARCEL NO: 70799		CONTROL NO: 70799		
4.1	\$4,905.67	0.81854792	\$4,015.53					
				0	\$0.00	STAT	999999	STATE OF WISCONSIN
				0.00530550	\$21.30	CNTY	20	FOND DU LAC COUNTY
				0.00280670	\$11.27	MUNI	20024	TOWN OF LAMARTINE
				0.00947080	\$38.03	REG	203983	SCH D OF NORTH FOND DU LAC
				0.00063990	\$2.57	VTAE	001000	MORAINES PARK VTAE DISTRICT
Parcel Total:					\$73.17			
LEGAL DESCRIPTION: T15 R16-E S01 PT OF SESE				PARCEL NO: 70800		CONTROL NO: 70800		
2.02	\$2,419.81	0.81854792	\$1,980.73					
				0	\$0.00	STAT	999999	STATE OF WISCONSIN
				0.00530550	\$10.51	CNTY	20	FOND DU LAC COUNTY
				0.00280670	\$5.56	MUNI	20024	TOWN OF LAMARTINE
				0.00947080	\$18.76	REG	203983	SCH D OF NORTH FOND DU LAC
				0.00063990	\$1.27	VTAE	001000	MORAINES PARK VTAE DISTRICT
Parcel Total:					\$36.10			
File Number Total:					\$109.27			



# State of Wisconsin / Department of Natural Resources

Tony Evers , Governor

, Secretary

2/5/2025

## Chapter 70.114 - Aids Payment Worksheet For Tax Year 2024(Payment Year 2025) - Payment Due January 31, 2025

2102 of 7093

FILE NO: W 1155 *				DATE OF PURCHASE: 02/26/1995				GRANTOR: HENRY SCHNEIDER ESTATE			
LEGAL DESCRIPTION: T15 R16-E S20 PT OF NESW				PARCEL NO: T121516-29-09-001-00				CONTROL NO: 74428			
39.5	\$89,363.91	0.81854792	\$73,148.64								
				0	\$0.00	STAT	999999	STATE OF WISCONSIN			
				0.00530550	\$388.09	CNTY	20	FOND DU LAC COUNTY			
				0.00280670	\$205.30	MUNI	20024	TOWN OF LAMARTINE			
				0.01042130	\$762.30	REG	204956	SCH D OF ROSENDALE-BRANDON			
				0.00063990	\$46.81	VTAE	001000	MORAINES PARK VTAE DISTRICT			
Parcel Total:					\$1,402.50						

LEGAL DESCRIPTION: T15 R16-E S20 PT OF NWSW				PARCEL NO: T121516-20-10-001-00				CONTROL NO: 74429			
27.5	\$62,224.66	0.81854792	\$50,933.87								
				0	\$0.00	STAT	999999	STATE OF WISCONSIN			
				0.00530550	\$270.23	CNTY	20	FOND DU LAC COUNTY			
				0.00280670	\$142.95	MUNI	20024	TOWN OF LAMARTINE			
				0.01042130	\$530.79	REG	204956	SCH D OF ROSENDALE-BRANDON			
				0.00063990	\$32.59	VTAE	001000	MORAINES PARK VTAE DISTRICT			
Parcel Total:					\$976.56						

File Number Total:					\$2,379.06						
--------------------	--	--	--	--	------------	--	--	--	--	--	--



# State of Wisconsin / Department of Natural Resources

Tony Evers , Governor

, Secretary

2/5/2025

## Chapter 70.114 - Aids Payment Worksheet For Tax Year 2024(Payment Year 2025) - Payment Due January 31, 2025

2103 of 7093

FILE NO: W 1156 *				DATE OF PURCHASE: 03/01/1995				GRANTOR: HAROLD E PINNO			
LEGAL DESCRIPTION: T15 R16-E S22 NWSW				PARCEL NO: T121516-22-10-001-00				CONTROL NO: 74430			
40	\$98,043.58	0.81854792	\$80,253.37								
				0	\$0.00	STAT	999999	STATE OF WISCONSIN			
				0.00530550	\$425.79	CNTY	20	FOND DU LAC COUNTY			
				0.00280670	\$225.25	MUNI	20024	TOWN OF LAMARTINE			
				0.01042130	\$836.34	REG	204956	SCH D OF ROSENDALE-BRANDON			
				0.00063990	\$51.35	VTAE	001000	MORAINES PARK VTAE DISTRICT			
Parcel Total:					\$1,538.73						

LEGAL DESCRIPTION: T15 R16-E S22 PT OF NESW				PARCEL NO: T121516-22-09-001-00				CONTROL NO: 74431			
16	\$28,606.23	0.81854792	\$23,415.57								
				0	\$0.00	STAT	999999	STATE OF WISCONSIN			
				0.00530550	\$124.23	CNTY	20	FOND DU LAC COUNTY			
				0.00280670	\$65.72	MUNI	20024	TOWN OF LAMARTINE			
				0.01042130	\$244.02	REG	204956	SCH D OF ROSENDALE-BRANDON			
				0.00063990	\$14.98	VTAE	001000	MORAINES PARK VTAE DISTRICT			
Parcel Total:					\$448.95						

File Number Total:					\$1,987.68						
--------------------	--	--	--	--	------------	--	--	--	--	--	--



# State of Wisconsin / Department of Natural Resources

Tony Evers , Governor

, Secretary

2/5/2025

## Chapter 70.114 - Aids Payment Worksheet For Tax Year 2024(Payment Year 2025) - Payment Due January 31, 2025

2104 of 7093

FILE NO: W 1157 *				DATE OF PURCHASE: 03/02/1995				GRANTOR: ROLAND E FRANKE ET AL			
LEGAL DESCRIPTION: T15 R16-E S21 PT OF NESE				PARCEL NO: 13-003				CONTROL NO: 74442			
6.5	\$8,068.42	0.81854792	\$6,604.39								
			0	\$0.00	STAT	999999		STATE OF WISCONSIN			
			0.00530550	\$35.04	CNTY	20		FOND DU LAC COUNTY			
			0.00280670	\$18.54	MUNI	20024		TOWN OF LAMARTINE			
			0.01042130	\$68.83	REG	204956		SCH D OF ROSENDALE-BRANDON			
			0.00063990	\$4.23	VTAE	001000		MORAINES PARK VTAE DISTRICT			
Parcel Total:				\$126.64							

File Number Total:				\$126.64							
--------------------	--	--	--	----------	--	--	--	--	--	--	--

FILE NO: W 1164 *				DATE OF PURCHASE: 03/11/1995				GRANTOR: WILBUR G SHAFFER			
LEGAL DESCRIPTION: T15 R16-E S25 PT OF NWSW				PARCEL NO: T12-15-16-25-10-003				CONTROL NO: 74398			
10.58	\$23,349.53	0.81854792	\$19,112.71								
			0	\$0.00	STAT	999999		STATE OF WISCONSIN			
			0.00530550	\$101.40	CNTY	20		FOND DU LAC COUNTY			
			0.00280670	\$53.64	MUNI	20024		TOWN OF LAMARTINE			
			0.01044470	\$199.63	REG	204025		SCH D OF OAKFIELD			
			0.00063990	\$12.23	VTAE	001000		MORAINES PARK VTAE DISTRICT			
Parcel Total:				\$366.90							



# State of Wisconsin / Department of Natural Resources

Tony Evers , Governor

, Secretary

2/5/2025

## Chapter 70.114 - Aids Payment Worksheet For Tax Year 2024(Payment Year 2025) - Payment Due January 31, 2025

2105 of 7093

LEGAL DESCRIPTION: T15 R16-E S25 PT OF SWSW      PARCEL NO: T12-15-16-25-11-003      CONTROL NO: 74399

23.47      \$51,711.26      0.81854792      \$42,328.15

0	\$0.00	STAT	999999	STATE OF WISCONSIN
0.00530550	\$224.57	CNTY	20	FOND DU LAC COUNTY
0.00280670	\$118.80	MUNI	20024	TOWN OF LAMARTINE
0.01044470	\$442.10	REG	204025	SCH D OF OAKFIELD
0.00063990	\$27.09	VTAE	001000	MORAINES PARK VTAE DISTRICT

Parcel Total:      \$812.56

File Number Total:      \$1,179.46

FILE NO: W 1188 \*      DATE OF PURCHASE: 07/19/1995      GRANTOR: JACK G LEDEN

LEGAL DESCRIPTION: T15 R16-E S22 SWSW      PARCEL NO: T121516-22-11-001-00      CONTROL NO: 75502

40      \$85,329.70      0.81854792      \$69,846.45

0	\$0.00	STAT	999999	STATE OF WISCONSIN
0.00530550	\$370.57	CNTY	20	FOND DU LAC COUNTY
0.00280670	\$196.04	MUNI	20024	TOWN OF LAMARTINE
0.01044470	\$729.52	REG	204025	SCH D OF OAKFIELD
0.00063990	\$44.69	VTAE	001000	MORAINES PARK VTAE DISTRICT

Parcel Total:      \$1,340.82



# State of Wisconsin / Department of Natural Resources

Tony Evers , Governor

, Secretary

2/5/2025

## Chapter 70.114 - Aids Payment Worksheet For Tax Year 2024(Payment Year 2025) - Payment Due January 31, 2025

2106 of 7093

LEGAL DESCRIPTION: T15 R16-E S22 PT OF SESW      PARCEL NO: T121516-22-12-002-00      CONTROL NO: 75503

23      \$11,369.14      0.81854792      \$9,306.19

0	\$0.00	STAT	999999	STATE OF WISCONSIN
0.00530550	\$49.37	CNTY	20	FOND DU LAC COUNTY
0.00280670	\$26.12	MUNI	20024	TOWN OF LAMARTINE
0.01044470	\$97.20	REG	204025	SCH D OF OAKFIELD
0.00063990	\$5.95	VTAE	001000	MORAINES PARK VTAE DISTRICT

Parcel Total:      \$178.64

LEGAL DESCRIPTION: T15 R16-E S21 PT OF NESE      PARCEL NO: T121516-21-13-002-00      CONTROL NO: 75504

12      \$13,447.37      0.81854792      \$11,007.32

0	\$0.00	STAT	999999	STATE OF WISCONSIN
0.00530550	\$58.40	CNTY	20	FOND DU LAC COUNTY
0.00280670	\$30.89	MUNI	20024	TOWN OF LAMARTINE
0.01044470	\$114.97	REG	204025	SCH D OF OAKFIELD
0.00063990	\$7.04	VTAE	001000	MORAINES PARK VTAE DISTRICT

Parcel Total:      \$211.30

LEGAL DESCRIPTION: T15 R16-E S21 PT OF SESE      PARCEL NO: T121516-21-16-001-00      CONTROL NO: 75505

11      \$21,271.30      0.81854792      \$17,411.58

0	\$0.00	STAT	999999	STATE OF WISCONSIN
0.00530550	\$92.38	CNTY	20	FOND DU LAC COUNTY
0.00280670	\$48.87	MUNI	20024	TOWN OF LAMARTINE
0.01044470	\$181.86	REG	204025	SCH D OF OAKFIELD
0.00063990	\$11.14	VTAE	001000	MORAINES PARK VTAE DISTRICT

Parcel Total:      \$334.25



# State of Wisconsin / Department of Natural Resources

Tony Evers , Governor

, Secretary

2/5/2025

## Chapter 70.114 - Aids Payment Worksheet For Tax Year 2024(Payment Year 2025) - Payment Due January 31, 2025

2107 of 7093

File Number Total: \$2,065.01

FILE NO: W 1194 \*

DATE OF PURCHASE: 09/08/1995

GRANTOR: MITCHELL L RENS

LEGAL DESCRIPTION: T15 R16-E S25 N1/2 OF SWNW

PARCEL NO: T121516-25-07-001-00

CONTROL NO: 75536

20 \$47,799.30 0.81854792 \$39,126.02

0 \$0.00 STAT 999999 STATE OF WISCONSIN

0.00530550 \$207.58 CNTY 20 FOND DU LAC COUNTY

0.00280670 \$109.81 MUNI 20024 TOWN OF LAMARTINE

0.01044470 \$408.66 REG 204025 SCH D OF OAKFIELD

0.00063990 \$25.04 VTAE 001000 MORaine PARK VTAE DISTRICT

Parcel Total: \$751.09

LEGAL DESCRIPTION: T15 R16-E S25 PT OF NWNW

PARCEL NO: T121516-25-06-002-00

CONTROL NO: 75537

0.25 \$366.75 0.81854792 \$300.20

0 \$0.00 STAT 999999 STATE OF WISCONSIN

0.00530550 \$1.59 CNTY 20 FOND DU LAC COUNTY

0.00280670 \$0.84 MUNI 20024 TOWN OF LAMARTINE

0.01044470 \$3.14 REG 204025 SCH D OF OAKFIELD

0.00063990 \$0.19 VTAE 001000 MORaine PARK VTAE DISTRICT

Parcel Total: \$5.76



# State of Wisconsin / Department of Natural Resources

Tony Evers , Governor

, Secretary

2/5/2025

## Chapter 70.114 - Aids Payment Worksheet For Tax Year 2024(Payment Year 2025) - Payment Due January 31, 2025

2108 of 7093

LEGAL DESCRIPTION: T15 R16-E S26 SENE	PARCEL NO: T121516-26-04-001-00	CONTROL NO: 75538
---------------------------------------	---------------------------------	-------------------

40	\$90,341.90	0.81854792	\$73,949.17	
----	-------------	------------	-------------	--

0	\$0.00	STAT	999999	STATE OF WISCONSIN
0.00530550	\$392.34	CNTY	20	FOND DU LAC COUNTY
0.00280670	\$207.55	MUNI	20024	TOWN OF LAMARTINE
0.01044470	\$772.37	REG	204025	SCH D OF OAKFIELD
0.00063990	\$47.32	VTAE	001000	MORAINES PARK VTAE DISTRICT

Parcel Total:	\$1,419.58
---------------	------------

LEGAL DESCRIPTION: T15 R16-E S26 PT OF NESE	PARCEL NO: T121516-26-13-001-00	CONTROL NO: 75539
---	---------------------------------	-------------------

35	\$77,628.02	0.81854792	\$63,542.25	
----	-------------	------------	-------------	--

0	\$0.00	STAT	999999	STATE OF WISCONSIN
0.00530550	\$337.13	CNTY	20	FOND DU LAC COUNTY
0.00280670	\$178.34	MUNI	20024	TOWN OF LAMARTINE
0.01044470	\$663.68	REG	204025	SCH D OF OAKFIELD
0.00063990	\$40.66	VTAE	001000	MORAINES PARK VTAE DISTRICT

Parcel Total:	\$1,219.81
---------------	------------

LEGAL DESCRIPTION: T15 R16-E S26 PT OF NWSE	PARCEL NO: T121516-26-14-001-00	CONTROL NO: 75540
---	---------------------------------	-------------------

35	\$62,591.41	0.81854792	\$51,234.07	
----	-------------	------------	-------------	--

0	\$0.00	STAT	999999	STATE OF WISCONSIN
0.00530550	\$271.82	CNTY	20	FOND DU LAC COUNTY
0.00280670	\$143.80	MUNI	20024	TOWN OF LAMARTINE
0.01044470	\$535.12	REG	204025	SCH D OF OAKFIELD
0.00063990	\$32.78	VTAE	001000	MORAINES PARK VTAE DISTRICT

Parcel Total:	\$983.52
---------------	----------





# State of Wisconsin / Department of Natural Resources

Tony Evers , Governor

, Secretary

2/5/2025

## Chapter 70.114 - Aids Payment Worksheet For Tax Year 2024(Payment Year 2025) - Payment Due January 31, 2025

2109 of 7093

File Number Total: \$4,379.76

FILE NO: W 1288 \*      DATE OF PURCHASE: 08/05/1997      GRANTOR: FRANCIS VIELBIG

LEGAL DESCRIPTION: T15 R16-E S34 PT OF NESE      PARCEL NO: T12-15-16-34-13-001      CONTROL NO: 78787

38.18      \$98,988.47      0.81854792      \$81,026.80

0	\$0.00	STAT	999999	STATE OF WISCONSIN
0.00530550	\$429.89	CNTY	20	FOND DU LAC COUNTY
0.00280670	\$227.42	MUNI	20024	TOWN OF LAMARTINE
0.01044470	\$846.30	REG	204025	SCH D OF OAKFIELD
0.00063990	\$51.85	VTAE	001000	MORaine PARK VTAE DISTRICT

Parcel Total: \$1,555.46

LEGAL DESCRIPTION: T15 R16-E S34 SESE      PARCEL NO: T12-15-16-34-16001/2      CONTROL NO: 78788

40      \$103,993.97      0.81854792      \$85,124.04

0	\$0.00	STAT	999999	STATE OF WISCONSIN
0.00530550	\$451.63	CNTY	20	FOND DU LAC COUNTY
0.00280670	\$238.92	MUNI	20024	TOWN OF LAMARTINE
0.01044470	\$889.09	REG	204025	SCH D OF OAKFIELD
0.00063990	\$54.47	VTAE	001000	MORaine PARK VTAE DISTRICT

Parcel Total: \$1,634.11



# State of Wisconsin / Department of Natural Resources

Tony Evers , Governor

, Secretary

2/5/2025

## Chapter 70.114 - Aids Payment Worksheet For Tax Year 2024(Payment Year 2025) - Payment Due January 31, 2025

2110 of 7093

LEGAL DESCRIPTION: T15 R16-E S35 PT OF SWSW	PARCEL NO: T12-15-16-35-11-002	CONTROL NO: 78789
---	--------------------------------	-------------------

30	\$77,986.62	0.81854792	\$63,835.79
----	-------------	------------	-------------

0	\$0.00	STAT	999999	STATE OF WISCONSIN
0.00530550	\$338.68	CNTY	20	FOND DU LAC COUNTY
0.00280670	\$179.17	MUNI	20024	TOWN OF LAMARTINE
0.01044470	\$666.74	REG	204025	SCH D OF OAKFIELD
0.00063990	\$40.85	VTAE	001000	MORAINES PARK VTAE DISTRICT

Parcel Total:	\$1,225.44
---------------	------------

File Number Total:	\$4,415.01
--------------------	------------

FILE NO: W 1296 *	DATE OF PURCHASE: 12/15/1997	GRANTOR: LAWRENCE RENS, ET AL
-------------------	------------------------------	-------------------------------

LEGAL DESCRIPTION: T15 R16-E S26 PT OF SWSE	PARCEL NO: T12-15-16-2615001	CONTROL NO: 79675
---	------------------------------	-------------------

27.69	\$83,464.34	0.81854792	\$68,319.56
-------	-------------	------------	-------------

0	\$0.00	STAT	999999	STATE OF WISCONSIN
0.00530550	\$362.47	CNTY	20	FOND DU LAC COUNTY
0.00280670	\$191.75	MUNI	20024	TOWN OF LAMARTINE
0.01044470	\$713.57	REG	204025	SCH D OF OAKFIELD
0.00063990	\$43.72	VTAE	001000	MORAINES PARK VTAE DISTRICT

Parcel Total:	\$1,311.51
---------------	------------



# State of Wisconsin / Department of Natural Resources

Tony Evers , Governor

, Secretary

2/5/2025

## Chapter 70.114 - Aids Payment Worksheet For Tax Year 2024(Payment Year 2025) - Payment Due January 31, 2025

2111 of 7093

LEGAL DESCRIPTION: T15 R16-E S26 PT OF SESE	PARCEL NO: T12-15-16-2616001	CONTROL NO: 79676
---	------------------------------	-------------------

35	\$83,322.67	0.81854792	\$68,203.60	
----	-------------	------------	-------------	--

0	\$0.00	STAT	999999	STATE OF WISCONSIN
0.00530550	\$361.86	CNTY	20	FOND DU LAC COUNTY
0.00280670	\$191.43	MUNI	20024	TOWN OF LAMARTINE
0.01044470	\$712.36	REG	204025	SCH D OF OAKFIELD
0.00063990	\$43.64	VTAE	001000	MORaine PARK VTAE DISTRICT

Parcel Total:	\$1,309.29
---------------	------------

LEGAL DESCRIPTION: T15 R16-E S26 PT OF NESE	PARCEL NO: T12-15-16-2613001	CONTROL NO: 79677
---	------------------------------	-------------------

5	\$11,049.88	0.81854792	\$9,044.85	
---	-------------	------------	------------	--

0	\$0.00	STAT	999999	STATE OF WISCONSIN
0.00530550	\$47.99	CNTY	20	FOND DU LAC COUNTY
0.00280670	\$25.39	MUNI	20024	TOWN OF LAMARTINE
0.01044470	\$94.47	REG	204025	SCH D OF OAKFIELD
0.00063990	\$5.79	VTAE	001000	MORaine PARK VTAE DISTRICT

Parcel Total:	\$173.64
---------------	----------

LEGAL DESCRIPTION: T15 R16-E S26 PT OF NWSE	PARCEL NO: T12-15-16-2614001	CONTROL NO: 79678
---	------------------------------	-------------------

5	\$11,049.88	0.81854792	\$9,044.85	
---	-------------	------------	------------	--

0	\$0.00	STAT	999999	STATE OF WISCONSIN
0.00530550	\$47.99	CNTY	20	FOND DU LAC COUNTY
0.00280670	\$25.39	MUNI	20024	TOWN OF LAMARTINE
0.01044470	\$94.47	REG	204025	SCH D OF OAKFIELD
0.00063990	\$5.79	VTAE	001000	MORaine PARK VTAE DISTRICT

Parcel Total:	\$173.64
---------------	----------



# State of Wisconsin / Department of Natural Resources

Tony Evers , Governor

, Secretary

2/5/2025

## Chapter 70.114 - Aids Payment Worksheet For Tax Year 2024(Payment Year 2025) - Payment Due January 31, 2025

2112 of 7093

File Number Total: \$2,968.08

FILE NO: W 1324 \*

DATE OF PURCHASE: 01/16/1999

GRANTOR: STEENBERG - HUETTL INVESTMEN

LEGAL DESCRIPTION: T15 R16-E S22 SWSE

PARCEL NO: 12-15-16-22-15-001

CONTROL NO: 81115

40 \$100,027.85 0.81854792 \$81,877.59

0 \$0.00 STAT 999999 STATE OF WISCONSIN

0.00530550 \$434.40 CNTY 20 FOND DU LAC COUNTY

0.00280670 \$229.80 MUNI 20024 TOWN OF LAMARTINE

0.01044470 \$855.18 REG 204025 SCH D OF OAKFIELD

0.00063990 \$52.39 VTAE 001000 MORAINES PARK VTAE DISTRICT

Parcel Total: \$1,571.77

LEGAL DESCRIPTION: T15 R16-E S22 PT OF SESE

PARCEL NO: 12-15-16-22-16-001

CONTROL NO: 81117

34.33 \$93,000.03 0.81854792 \$76,124.98

0 \$0.00 STAT 999999 STATE OF WISCONSIN

0.00530550 \$403.88 CNTY 20 FOND DU LAC COUNTY

0.00280670 \$213.66 MUNI 20024 TOWN OF LAMARTINE

0.01044470 \$795.10 REG 204025 SCH D OF OAKFIELD

0.00063990 \$48.71 VTAE 001000 MORAINES PARK VTAE DISTRICT

Parcel Total: \$1,461.35



# State of Wisconsin / Department of Natural Resources

Tony Evers , Governor

, Secretary

2/5/2025

## Chapter 70.114 - Aids Payment Worksheet For Tax Year 2024(Payment Year 2025) - Payment Due January 31, 2025

2113 of 7093

LEGAL DESCRIPTION: T15 R16-E S22 S1/2 OF NWSE	PARCEL NO: 12-15-16-22-14-002-0	CONTROL NO: 81118
---	---------------------------------	-------------------

20	\$51,253.40	0.81854792	\$41,953.36	
----	-------------	------------	-------------	--

0	\$0.00	STAT	999999	STATE OF WISCONSIN
0.00530550	\$222.59	CNTY	20	FOND DU LAC COUNTY
0.00280670	\$117.75	MUNI	20024	TOWN OF LAMARTINE
0.01044470	\$438.19	REG	204025	SCH D OF OAKFIELD
0.00063990	\$26.85	VTAE	001000	MORAINES PARK VTAE DISTRICT

Parcel Total:	\$805.38
---------------	----------

LEGAL DESCRIPTION: T15 R16-E S22 S1/2 OF NESE	PARCEL NO: 12-15-16-22-13-002-0	CONTROL NO: 81119
---	---------------------------------	-------------------

20	\$53,732.35	0.81854792	\$43,982.50	
----	-------------	------------	-------------	--

0	\$0.00	STAT	999999	STATE OF WISCONSIN
0.00530550	\$233.35	CNTY	20	FOND DU LAC COUNTY
0.00280670	\$123.44	MUNI	20024	TOWN OF LAMARTINE
0.01044470	\$459.38	REG	204025	SCH D OF OAKFIELD
0.00063990	\$28.14	VTAE	001000	MORAINES PARK VTAE DISTRICT

Parcel Total:	\$844.31
---------------	----------

File Number Total:	\$4,682.81
--------------------	------------

Municipality Total:	\$24,292.78
---------------------	-------------



# State of Wisconsin / Department of Natural Resources

Tony Evers , Governor

, Secretary

2/5/2025

## Chapter 70.114 - Aids Payment Worksheet For Tax Year 2024(Payment Year 2025) - Payment Due January 31, 2025

2114 of 7093

DETAIL FOR TOWN OF METOMEN, FOND DU LAC COUNTY

Acres	Est. Adjust. Purch. Price	Level of Assessment	Adjusted Local Value	Net Gen. Tax Rate	Calc. Aid Pay Amount	Taxing Jurisdiction Type	Code	Description
FILE NO: W 1102 *			DATE OF PURCHASE: 03/24/1994			GRANTOR: DUANE R KINAS ET AL		
LEGAL DESCRIPTION: T15 R14-E S09 PT OF NENE				PARCEL NO: T14-15-14-09-0100100		CONTROL NO: 72589		
36.5	\$31,689.02	0.83848573	\$26,570.79					
				0	\$0.00	STAT	999999	STATE OF WISCONSIN
				0.00518770	\$137.84	CNTY	20	FOND DU LAC COUNTY
				0.00350810	\$93.21	MUNI	20028	TOWN OF METOMEN
				0.00787410	\$209.22	REG	204872	SCH D OF RIPON
				0.00062530	\$16.61	VTAE	001000	MORAINES PARK VTAE DISTRICT
Parcel Total:					\$456.88			

LEGAL DESCRIPTION: T15 R14-E S09 PT OF SENE				PARCEL NO: T14-15-14-09-0400100		CONTROL NO: 72590		
30	\$26,264.71	0.83848573	\$22,022.59					
				0	\$0.00	STAT	999999	STATE OF WISCONSIN
				0.00518770	\$114.25	CNTY	20	FOND DU LAC COUNTY
				0.00350810	\$77.26	MUNI	20028	TOWN OF METOMEN
				0.00787410	\$173.41	REG	204872	SCH D OF RIPON
				0.00062530	\$13.77	VTAE	001000	MORAINES PARK VTAE DISTRICT
Parcel Total:					\$378.69			



# State of Wisconsin / Department of Natural Resources

Tony Evers , Governor

, Secretary

2/5/2025

## Chapter 70.114 - Aids Payment Worksheet For Tax Year 2024(Payment Year 2025) - Payment Due January 31, 2025

2115 of 7093

LEGAL DESCRIPTION: T15 R14-E S09 PT OF SWNE      PARCEL NO: T14-15-14-09-0300100      CONTROL NO: 72591

30      \$26,455.48      0.83848573      \$22,182.55

0	\$0.00	STAT	999999	STATE OF WISCONSIN
0.00518770	\$115.08	CNTY	20	FOND DU LAC COUNTY
0.00350810	\$77.82	MUNI	20028	TOWN OF METOMEN
0.00787410	\$174.67	REG	204872	SCH D OF RIPON
0.00062530	\$13.87	VTAE	001000	MORAINES PARK VTAE DISTRICT

Parcel Total:      \$381.44

LEGAL DESCRIPTION: T15 R14-E S04 PT OF SESE      PARCEL NO: T14-15-14-04-1600300      CONTROL NO: 72592

14.5      \$13,512.80      0.83848573      \$11,330.29

0	\$0.00	STAT	999999	STATE OF WISCONSIN
0.00518770	\$58.78	CNTY	20	FOND DU LAC COUNTY
0.00350810	\$39.75	MUNI	20028	TOWN OF METOMEN
0.00787410	\$89.22	REG	204872	SCH D OF RIPON
0.00062530	\$7.08	VTAE	001000	MORAINES PARK VTAE DISTRICT

Parcel Total:      \$194.83

File Number Total:      \$1,411.84



# State of Wisconsin / Department of Natural Resources

Tony Evers , Governor

, Secretary

2/5/2025

## Chapter 70.114 - Aids Payment Worksheet For Tax Year 2024(Payment Year 2025) - Payment Due January 31, 2025

2116 of 7093

FILE NO: W 1199 *		DATE OF PURCHASE: 12/04/1995		GRANTOR: NEIL V O'LEARY	
LEGAL DESCRIPTION: T15 R14-E S35 SESE		PARCEL NO: T141514-35-16-001-00		CONTROL NO: 76218	
40	\$21,557.92	0.83848573	\$18,076.01		
		0	\$0.00	STAT 999999	STATE OF WISCONSIN
		0.00518770	\$93.77	CNTY 20	FOND DU LAC COUNTY
		0.00350810	\$63.41	MUNI 20028	TOWN OF METOMEN
		0.01018310	\$184.07	REG 204956	SCH D OF ROSENDALE-BRANDON
		0.00062530	\$11.30	VTAE 001000	MORAINES PARK VTAE DISTRICT
Parcel Total:			\$352.55		

LEGAL DESCRIPTION: T15 R14-E S36 PT OF SWSW		PARCEL NO: T141514-36-11-001-00		CONTROL NO: 76219	
32	\$36,402.39	0.83848573	\$30,522.88		
		0	\$0.00	STAT 999999	STATE OF WISCONSIN
		0.00518770	\$158.34	CNTY 20	FOND DU LAC COUNTY
		0.00350810	\$107.08	MUNI 20028	TOWN OF METOMEN
		0.01018310	\$310.82	REG 204956	SCH D OF ROSENDALE-BRANDON
		0.00062530	\$19.08	VTAE 001000	MORAINES PARK VTAE DISTRICT
Parcel Total:			\$595.32		





# State of Wisconsin / Department of Natural Resources

Tony Evers , Governor

, Secretary

2/5/2025

## Chapter 70.114 - Aids Payment Worksheet For Tax Year 2024(Payment Year 2025) - Payment Due January 31, 2025

2117 of 7093

LEGAL DESCRIPTION: T15 R14-E S36 E1/4 OF NWSW      PARCEL NO: T141514-36-10-001-00      CONTROL NO: 76220

10      \$11,581.36      0.83848573      \$9,710.81

0	\$0.00	STAT	999999	STATE OF WISCONSIN
0.00518770	\$50.38	CNTY	20	FOND DU LAC COUNTY
0.00350810	\$34.07	MUNI	20028	TOWN OF METOMEN
0.01018310	\$98.89	REG	204956	SCH D OF ROSENDALE-BRANDON
0.00062530	\$6.07	VTAE	001000	MORAINES PARK VTAE DISTRICT

Parcel Total:      \$189.41

LEGAL DESCRIPTION: T15 R14-E S36 PT OF NESW      PARCEL NO: T141514-36-09-006-00      CONTROL NO: 76221

30.4      \$34,316.14      0.83848573      \$28,773.59

0	\$0.00	STAT	999999	STATE OF WISCONSIN
0.00518770	\$149.27	CNTY	20	FOND DU LAC COUNTY
0.00350810	\$100.94	MUNI	20028	TOWN OF METOMEN
0.01018310	\$293.01	REG	204956	SCH D OF ROSENDALE-BRANDON
0.00062530	\$17.99	VTAE	001000	MORAINES PARK VTAE DISTRICT

Parcel Total:      \$561.21

LEGAL DESCRIPTION: T15 R14-E S36 PT OF SESW      PARCEL NO: T141514-36-12-001-00      CONTROL NO: 76222

13.5      \$17,037.71      0.83848573      \$14,285.88

0	\$0.00	STAT	999999	STATE OF WISCONSIN
0.00518770	\$74.11	CNTY	20	FOND DU LAC COUNTY
0.00350810	\$50.12	MUNI	20028	TOWN OF METOMEN
0.01018310	\$145.47	REG	204956	SCH D OF ROSENDALE-BRANDON
0.00062530	\$8.93	VTAE	001000	MORAINES PARK VTAE DISTRICT

Parcel Total:      \$278.63



# State of Wisconsin / Department of Natural Resources

Tony Evers , Governor

, Secretary

2/5/2025

## Chapter 70.114 - Aids Payment Worksheet For Tax Year 2024(Payment Year 2025) - Payment Due January 31, 2025

2118 of 7093

File Number Total: \$1,977.12

FILE NO: W 1439 \*

DATE OF PURCHASE: 12/05/2001

GRANTOR: LAURENCE CLARK

LEGAL DESCRIPTION: T15 R14-E S36 PT OF NWSW

PARCEL NO: T14-15-14-36-10-002

CONTROL NO: 86133

30 \$66,769.72 0.83848573 \$55,985.46

0 \$0.00 STAT 999999 STATE OF WISCONSIN

0.00518770 \$290.44 CNTY 20 FOND DU LAC COUNTY

0.00350810 \$196.40 MUNI 20028 TOWN OF METOMEN

0.01018310 \$570.11 REG 204956 SCH D OF ROSENDALE-BRANDON

0.00062530 \$35.01 VTAE 001000 MORAINES PARK VTAE DISTRICT

Parcel Total: \$1,091.96

LEGAL DESCRIPTION: T15 R14-E S35 E1/2 OF NESE

PARCEL NO: T14-15-14-35-13-001

CONTROL NO: 86134

20 \$34,465.55 0.83848573 \$28,898.87

0 \$0.00 STAT 999999 STATE OF WISCONSIN

0.00518770 \$149.92 CNTY 20 FOND DU LAC COUNTY

0.00350810 \$101.38 MUNI 20028 TOWN OF METOMEN

0.01018310 \$294.28 REG 204956 SCH D OF ROSENDALE-BRANDON

0.00062530 \$18.07 VTAE 001000 MORAINES PARK VTAE DISTRICT

Parcel Total: \$563.65

File Number Total: \$1,655.61

Municipality Total: \$5,044.57



**State of Wisconsin / Department of Natural Resources**

Tony Evers , Governor

, Secretary

2/5/2025

**Chapter 70.114 - Aids Payment Worksheet For Tax Year 2024(Payment Year 2025) - Payment Due  
January 31, 2025**

2119 of 7093

DETAIL FOR TOWN OF OAKFIELD, FOND DU LAC COUNTY

Acres	Est. Adjust. Purch. Price	Level of Assessment	Adjusted Local Value	Net Gen. Tax Rate	Calc. Aid Pay Amount	----- Taxing Jurisdiction -----		
						Type	Code	Description
FILE NO: NA 524 *			DATE OF PURCHASE: 12/07/1994			GRANTOR: OAKFIELD STONE CO., INC.		
LEGAL DESCRIPTION: T14 R16-E S27 OLT1-CSM4446				PARCEL NO: T15-14-16-27-10-004-		CONTROL NO: 74185		
10.25	\$25,272.71	0.99867534	\$25,239.23					
				0	\$0.00	STAT	999999	STATE OF WISCONSIN
				0.00432010	\$109.04	CNTY	20	FOND DU LAC COUNTY
				0.00210760	\$53.19	MUNI	20030	TOWN OF OAKFIELD
				0.00851260	\$214.85	REG	204025	SCH D OF OAKFIELD
				0.00052090	\$13.15	VTAE	001000	MORAINES PARK VTAE DISTRICT
Parcel Total:					\$390.23			

File Number Total: \$390.23

FILE NO: NA 663 *			DATE OF PURCHASE: 07/07/1998			GRANTOR: GORDON KOTTKE		
LEGAL DESCRIPTION: T14 R16-E S23 PT OF NENW-P OL1-CSM5500				PARCEL NO: T15-14-16-23-05-001		CONTROL NO: 80699		
10.19	\$15,797.99	0.99867534	\$15,777.06					
				0	\$0.00	STAT	999999	STATE OF WISCONSIN
				0.00432010	\$68.16	CNTY	20	FOND DU LAC COUNTY
				0.00210760	\$33.25	MUNI	20030	TOWN OF OAKFIELD
				0.00851260	\$134.30	REG	204025	SCH D OF OAKFIELD
				0.00052090	\$8.22	VTAE	001000	MORAINES PARK VTAE DISTRICT
Parcel Total:					\$243.93			



# State of Wisconsin / Department of Natural Resources

Tony Evers , Governor

, Secretary

2/5/2025

## Chapter 70.114 - Aids Payment Worksheet For Tax Year 2024(Payment Year 2025) - Payment Due January 31, 2025

2120 of 7093

LEGAL DESCRIPTION: T14 R16-E S23 PT OF NWNW-P OL1-CSM5500      PARCEL NO: T15-14-16-23-06-001      CONTROL NO: 80700

3.31      \$5,131.63      0.99867534      \$5,124.84

0	\$0.00	STAT	999999	STATE OF WISCONSIN
0.00432010	\$22.14	CNTY	20	FOND DU LAC COUNTY
0.00210760	\$10.80	MUNI	20030	TOWN OF OAKFIELD
0.00851260	\$43.63	REG	204025	SCH D OF OAKFIELD
0.00052090	\$2.67	VTAE	001000	MORAINES PARK VTAE DISTRICT

Parcel Total:      \$79.24

File Number Total:      \$323.17

FILE NO: NA 664 \*      DATE OF PURCHASE: 07/31/1998      GRANTOR: RICHARD VAN EGTERN

LEGAL DESCRIPTION: T14 R16-E S27 PT OF NWNW-PLT1 CSM5508      PARCEL NO: T-15-14-16-27-06-001      CONTROL NO: 80759

30.25      \$68,517.38      0.99867534      \$68,426.62

0	\$0.00	STAT	999999	STATE OF WISCONSIN
0.00432010	\$295.61	CNTY	20	FOND DU LAC COUNTY
0.00210760	\$144.22	MUNI	20030	TOWN OF OAKFIELD
0.00851260	\$582.49	REG	204025	SCH D OF OAKFIELD
0.00052090	\$35.65	VTAE	001000	MORAINES PARK VTAE DISTRICT

Parcel Total:      \$1,057.97



# State of Wisconsin / Department of Natural Resources

Tony Evers , Governor

, Secretary

2/5/2025

## Chapter 70.114 - Aids Payment Worksheet For Tax Year 2024(Payment Year 2025) - Payment Due January 31, 2025

2121 of 7093

LEGAL DESCRIPTION: T14 R16-E S27 PT OF SWNW-PLT1 CSM5508      PARCEL NO: T-15-14-16-27-07-001      CONTROL NO: 80760

8.5      \$19,224.25      0.99867534      \$19,198.78

0	\$0.00	STAT	999999	STATE OF WISCONSIN
0.00432010	\$82.94	CNTY	20	FOND DU LAC COUNTY
0.00210760	\$40.46	MUNI	20030	TOWN OF OAKFIELD
0.00851260	\$163.43	REG	204025	SCH D OF OAKFIELD
0.00052090	\$10.00	VTAE	001000	MORAINES PARK VTAE DISTRICT

Parcel Total:      \$296.83

LEGAL DESCRIPTION: T14 R16-E S28 PT OF NENE-PLT1 CSM5508      PARCEL NO: T-15-14-16-28-01-001      CONTROL NO: 80761

0.8      \$1,806.15      0.99867534      \$1,803.76

0	\$0.00	STAT	999999	STATE OF WISCONSIN
0.00432010	\$7.79	CNTY	20	FOND DU LAC COUNTY
0.00210760	\$3.80	MUNI	20030	TOWN OF OAKFIELD
0.00851260	\$15.35	REG	204025	SCH D OF OAKFIELD
0.00052090	\$0.94	VTAE	001000	MORAINES PARK VTAE DISTRICT

Parcel Total:      \$27.88

LEGAL DESCRIPTION: T14 R16-E S28 PT OF SENE-PLT1 CSM5508      PARCEL NO: T-15-14-16-28-04-001      CONTROL NO: 80762

11.25      \$25,751.19      0.99867534      \$25,717.08

0	\$0.00	STAT	999999	STATE OF WISCONSIN
0.00432010	\$111.10	CNTY	20	FOND DU LAC COUNTY
0.00210760	\$54.20	MUNI	20030	TOWN OF OAKFIELD
0.00851260	\$218.92	REG	204025	SCH D OF OAKFIELD
0.00052090	\$13.40	VTAE	001000	MORAINES PARK VTAE DISTRICT

Parcel Total:      \$397.62



# State of Wisconsin / Department of Natural Resources

Tony Evers , Governor

, Secretary

2/5/2025

## Chapter 70.114 - Aids Payment Worksheet For Tax Year 2024(Payment Year 2025) - Payment Due January 31, 2025

2122 of 7093

File Number Total: \$1,780.30

FILE NO: NA 664 A

DATE OF PURCHASE: 07/31/1998

GRANTOR: RICHARD VAN EGTERN

LEGAL DESCRIPTION: T14 R16-E S27 PT OF NWNW-PLT2 CSM5508

PARCEL NO: T-15-14-16-27-06-001

CONTROL NO: 80755

1.07 \$2,480.55 0.99867534 \$2,477.26

0 \$0.00 STAT 999999 STATE OF WISCONSIN

0.00432010 \$10.70 CNTY 20 FOND DU LAC COUNTY

0.00210760 \$5.22 MUNI 20030 TOWN OF OAKFIELD

0.00851260 \$21.09 REG 204025 SCH D OF OAKFIELD

0.00052090 \$1.29 VTAE 001000 MORAINES PARK VTAE DISTRICT

Parcel Total: \$38.30

LEGAL DESCRIPTION: T14 R16-E S27 PT OF SWNW-PLT2 CSM5508

PARCEL NO: T-15-14-16-27-07-001

CONTROL NO: 80756

29.04 \$67,749.97 0.99867534 \$67,660.22

0 \$0.00 STAT 999999 STATE OF WISCONSIN

0.00432010 \$292.30 CNTY 20 FOND DU LAC COUNTY

0.00210760 \$142.60 MUNI 20030 TOWN OF OAKFIELD

0.00851260 \$575.97 REG 204025 SCH D OF OAKFIELD

0.00052090 \$35.25 VTAE 001000 MORAINES PARK VTAE DISTRICT

Parcel Total: \$1,046.12



# State of Wisconsin / Department of Natural Resources

Tony Evers , Governor

, Secretary

2/5/2025

## Chapter 70.114 - Aids Payment Worksheet For Tax Year 2024(Payment Year 2025) - Payment Due January 31, 2025

2123 of 7093

LEGAL DESCRIPTION: T14 R16-E S27 PT OF SENW-PLT2 CSM5508	PARCEL NO: T-15-14-16-27-08-002	CONTROL NO: 80757
--	---------------------------------	-------------------

3.22	\$7,441.64	0.99867534	\$7,431.79	
------	------------	------------	------------	--

0	\$0.00	STAT	999999	STATE OF WISCONSIN
0.00432010	\$32.11	CNTY	20	FOND DU LAC COUNTY
0.00210760	\$15.66	MUNI	20030	TOWN OF OAKFIELD
0.00851260	\$63.26	REG	204025	SCH D OF OAKFIELD
0.00052090	\$3.87	VTAE	001000	MORAINES PARK VTAE DISTRICT

Parcel Total:	\$114.90
---------------	----------

LEGAL DESCRIPTION: T14 R16-E S28 PT OF SENE-PLT2 CSM5508	PARCEL NO: T-15-14-16-28-04-001	CONTROL NO: 80758
--	---------------------------------	-------------------

3.43	\$8,061.78	0.99867534	\$8,051.10	
------	------------	------------	------------	--

0	\$0.00	STAT	999999	STATE OF WISCONSIN
0.00432010	\$34.78	CNTY	20	FOND DU LAC COUNTY
0.00210760	\$16.97	MUNI	20030	TOWN OF OAKFIELD
0.00851260	\$68.54	REG	204025	SCH D OF OAKFIELD
0.00052090	\$4.19	VTAE	001000	MORAINES PARK VTAE DISTRICT

Parcel Total:	\$124.48
---------------	----------

File Number Total:	\$1,323.80
--------------------	------------



# State of Wisconsin / Department of Natural Resources

Tony Evers , Governor

, Secretary

2/5/2025

## Chapter 70.114 - Aids Payment Worksheet For Tax Year 2024(Payment Year 2025) - Payment Due January 31, 2025

2124 of 7093

FILE NO: P 1744 *		DATE OF PURCHASE: 05/08/2000		GRANTOR: LAMONSKA FARMS	
LEGAL DESCRIPTION: T14 R16-E S21 PT OF NESE		PARCEL NO: 15-14-16-21-16-099		CONTROL NO: 84375	
3.67	\$33,450.14	0.99867534	\$33,405.83		
		0	\$0.00	STAT 999999	STATE OF WISCONSIN
		0.00432010	\$144.32	CNTY 20	FOND DU LAC COUNTY
		0.00210760	\$70.41	MUNI 20030	TOWN OF OAKFIELD
		0.00851260	\$284.37	REG 204025	SCH D OF OAKFIELD
		0.00052090	\$17.40	VTAE 001000	MORAINES PARK VTAE DISTRICT
Parcel Total:			\$516.50		

LEGAL DESCRIPTION: T14 R16-E S21 PT OF NWSE		PARCEL NO: 15-14-16-21-16-099		CONTROL NO: 84376	
2.5	\$22,787.49	0.99867534	\$22,757.30		
		0	\$0.00	STAT 999999	STATE OF WISCONSIN
		0.00432010	\$98.31	CNTY 20	FOND DU LAC COUNTY
		0.00210760	\$47.96	MUNI 20030	TOWN OF OAKFIELD
		0.00851260	\$193.72	REG 204025	SCH D OF OAKFIELD
		0.00052090	\$11.85	VTAE 001000	MORAINES PARK VTAE DISTRICT
Parcel Total:			\$351.84		

File Number Total:			\$868.34		
--------------------	--	--	----------	--	--





# State of Wisconsin / Department of Natural Resources

Tony Evers , Governor

, Secretary

2/5/2025

## Chapter 70.114 - Aids Payment Worksheet For Tax Year 2024(Payment Year 2025) - Payment Due January 31, 2025

2125 of 7093

FILE NO: W 1101 *		DATE OF PURCHASE: 03/14/1994		GRANTOR: JAMES J UTTENDORFER	
LEGAL DESCRIPTION: T14 R16-E S28 PT OF NESW		PARCEL NO: T15-14-16-28-09-003		CONTROL NO: 72312	
3.7	\$4,579.72	0.99867534	\$4,573.65		
		0	\$0.00	STAT 999999	STATE OF WISCONSIN
		0.00432010	\$19.76	CNTY 20	FOND DU LAC COUNTY
		0.00210760	\$9.64	MUNI 20030	TOWN OF OAKFIELD
		0.00851260	\$38.93	REG 204025	SCH D OF OAKFIELD
		0.00052090	\$2.38	VTAE 001000	MORAINES PARK VTAE DISTRICT
Parcel Total:			\$70.71		

LEGAL DESCRIPTION: T14 R16-E S28 PT OF SESW		PARCEL NO: T15-14-16-28-12-001		CONTROL NO: 72313	
13.96	\$17,280.41	0.99867534	\$17,257.52		
		0	\$0.00	STAT 999999	STATE OF WISCONSIN
		0.00432010	\$74.56	CNTY 20	FOND DU LAC COUNTY
		0.00210760	\$36.37	MUNI 20030	TOWN OF OAKFIELD
		0.00851260	\$146.91	REG 204025	SCH D OF OAKFIELD
		0.00052090	\$8.99	VTAE 001000	MORAINES PARK VTAE DISTRICT
Parcel Total:			\$266.83		



# State of Wisconsin / Department of Natural Resources

Tony Evers , Governor

, Secretary

2/5/2025

## Chapter 70.114 - Aids Payment Worksheet For Tax Year 2024(Payment Year 2025) - Payment Due January 31, 2025

2126 of 7093

LEGAL DESCRIPTION: T14 R16-E S28 PT OF NWSE	PARCEL NO: T15-14-16-28-14-002	CONTROL NO: 72314
---	--------------------------------	-------------------

9.5	\$11,758.70	0.99867534	\$11,743.13
-----	-------------	------------	-------------

0	\$0.00	STAT	999999	STATE OF WISCONSIN
0.00432010	\$50.73	CNTY	20	FOND DU LAC COUNTY
0.00210760	\$24.75	MUNI	20030	TOWN OF OAKFIELD
0.00851260	\$99.96	REG	204025	SCH D OF OAKFIELD
0.00052090	\$6.12	VTAE	001000	MORAINES PARK VTAE DISTRICT

Parcel Total:	\$181.56
---------------	----------

LEGAL DESCRIPTION: T14 R16-E S28 PT OF SWSE	PARCEL NO: T15-14-16-28-15-003	CONTROL NO: 72315
---	--------------------------------	-------------------

11.2	\$13,863.23	0.99867534	\$13,844.87
------	-------------	------------	-------------

0	\$0.00	STAT	999999	STATE OF WISCONSIN
0.00432010	\$59.81	CNTY	20	FOND DU LAC COUNTY
0.00210760	\$29.18	MUNI	20030	TOWN OF OAKFIELD
0.00851260	\$117.86	REG	204025	SCH D OF OAKFIELD
0.00052090	\$7.21	VTAE	001000	MORAINES PARK VTAE DISTRICT

Parcel Total:	\$214.06
---------------	----------

File Number Total:	\$733.16
--------------------	----------



# State of Wisconsin / Department of Natural Resources

Tony Evers , Governor

, Secretary

2/5/2025

## Chapter 70.114 - Aids Payment Worksheet For Tax Year 2024(Payment Year 2025) - Payment Due January 31, 2025

2127 of 7093

FILE NO: W 1113 *		DATE OF PURCHASE: 06/07/1994		GRANTOR: WAYNE ZILLS	
LEGAL DESCRIPTION: T14 R16-E S09 PT OF NENW		PARCEL NO: T15-14-16-09-05-001		CONTROL NO: 72670	
31.2	\$29,867.75	0.99867534	\$29,828.18		
		0	\$0.00	STAT 999999	STATE OF WISCONSIN
		0.00432010	\$128.86	CNTY 20	FOND DU LAC COUNTY
		0.00210760	\$62.87	MUNI 20030	TOWN OF OAKFIELD
		0.00851260	\$253.92	REG 204025	SCH D OF OAKFIELD
		0.00052090	\$15.54	VTAE 001000	MORAINES PARK VTAE DISTRICT
Parcel Total:			\$461.19		

LEGAL DESCRIPTION: T14 R16-E S09 PT OF SENW		PARCEL NO: T15-14-16-09-08-0001		CONTROL NO: 72671	
35.56	\$34,041.57	0.99867534	\$33,996.48		
		0	\$0.00	STAT 999999	STATE OF WISCONSIN
		0.00432010	\$146.87	CNTY 20	FOND DU LAC COUNTY
		0.00210760	\$71.65	MUNI 20030	TOWN OF OAKFIELD
		0.00851260	\$289.40	REG 204025	SCH D OF OAKFIELD
		0.00052090	\$17.71	VTAE 001000	MORAINES PARK VTAE DISTRICT
Parcel Total:			\$525.63		



# State of Wisconsin / Department of Natural Resources

Tony Evers , Governor

, Secretary

2/5/2025

## Chapter 70.114 - Aids Payment Worksheet For Tax Year 2024(Payment Year 2025) - Payment Due January 31, 2025

2128 of 7093

LEGAL DESCRIPTION: T14 R16-E S09 NESW	PARCEL NO: T15-14-16-09-001	CONTROL NO: 72672
---------------------------------------	-----------------------------	-------------------

40	\$38,291.98	0.99867534	\$38,241.26	
----	-------------	------------	-------------	--

0	\$0.00	STAT	999999	STATE OF WISCONSIN
0.00432010	\$165.21	CNTY	20	FOND DU LAC COUNTY
0.00210760	\$80.60	MUNI	20030	TOWN OF OAKFIELD
0.00851260	\$325.53	REG	204025	SCH D OF OAKFIELD
0.00052090	\$19.92	VTAE	001000	MORAINES PARK VTAE DISTRICT

Parcel Total:	\$591.26
---------------	----------

File Number Total:	\$1,578.08
--------------------	------------

FILE NO: W 1121 *	DATE OF PURCHASE: 08/03/1994	GRANTOR: HARVEY STERR
-------------------	------------------------------	-----------------------

LEGAL DESCRIPTION: T14 R16-E S26 NWSW	PARCEL NO: T15-14-16-26-10-001	CONTROL NO: 72676
---------------------------------------	--------------------------------	-------------------

40	\$56,672.14	0.99867534	\$56,597.07	
----	-------------	------------	-------------	--

0	\$0.00	STAT	999999	STATE OF WISCONSIN
0.00432010	\$244.51	CNTY	20	FOND DU LAC COUNTY
0.00210760	\$119.29	MUNI	20030	TOWN OF OAKFIELD
0.00851260	\$481.79	REG	204025	SCH D OF OAKFIELD
0.00052090	\$29.48	VTAE	001000	MORAINES PARK VTAE DISTRICT

Parcel Total:	\$875.07
---------------	----------



# State of Wisconsin / Department of Natural Resources

Tony Evers , Governor

, Secretary

2/5/2025

## Chapter 70.114 - Aids Payment Worksheet For Tax Year 2024(Payment Year 2025) - Payment Due January 31, 2025

2129 of 7093

LEGAL DESCRIPTION: T14 R16-E S26 SWSW	PARCEL NO: T15-14-16-26-11-001	CONTROL NO: 72677
---------------------------------------	--------------------------------	-------------------

40	\$56,672.14	0.99867534	\$56,597.07
----	-------------	------------	-------------

0	\$0.00	STAT	999999	STATE OF WISCONSIN
0.00432010	\$244.51	CNTY	20	FOND DU LAC COUNTY
0.00210760	\$119.29	MUNI	20030	TOWN OF OAKFIELD
0.00851260	\$481.79	REG	204025	SCH D OF OAKFIELD
0.00052090	\$29.48	VTAE	001000	MORAINES PARK VTAE DISTRICT

Parcel Total:	\$875.07
---------------	----------

File Number Total:	\$1,750.14
--------------------	------------

FILE NO: W 1123 *	DATE OF PURCHASE: 09/15/1994	GRANTOR: GLENN TOWNE ET AL
-------------------	------------------------------	----------------------------

LEGAL DESCRIPTION: T14 R16-E S18 PT OF NWNW	PARCEL NO: T15-14-16-18-0600200	CONTROL NO: 73875
---	---------------------------------	-------------------

39	\$39,823.66	0.99867534	\$39,770.91
----	-------------	------------	-------------

0	\$0.00	STAT	999999	STATE OF WISCONSIN
0.00432010	\$171.82	CNTY	20	FOND DU LAC COUNTY
0.00210760	\$83.82	MUNI	20030	TOWN OF OAKFIELD
0.00613360	\$243.94	REG	206216	SCH D OF WAUPUN
0.00052090	\$20.72	VTAE	001000	MORAINES PARK VTAE DISTRICT

Parcel Total:	\$520.30
---------------	----------



# State of Wisconsin / Department of Natural Resources

Tony Evers , Governor

, Secretary

2/5/2025

## Chapter 70.114 - Aids Payment Worksheet For Tax Year 2024(Payment Year 2025) - Payment Due January 31, 2025

2130 of 7093

LEGAL DESCRIPTION: T14 R16-E S18 PT OF SWNW	PARCEL NO: T15-14-16-18-0700100	CONTROL NO: 73876
---	---------------------------------	-------------------

43.14	\$44,143.00	0.99867534	\$44,084.53
-------	-------------	------------	-------------

0	\$0.00	STAT	999999	STATE OF WISCONSIN
0.00432010	\$190.45	CNTY	20	FOND DU LAC COUNTY
0.00210760	\$92.91	MUNI	20030	TOWN OF OAKFIELD
0.00613360	\$270.40	REG	206216	SCH D OF WAUPUN
0.00052090	\$22.96	VTAE	001000	MORAINES PARK VTAE DISTRICT

Parcel Total:	\$576.72
---------------	----------

LEGAL DESCRIPTION: T14 R16-E S18 PT OF SENW	PARCEL NO: T15-14-16-18-0700100	CONTROL NO: 73877
---	---------------------------------	-------------------

0.2	\$275.70	0.99867534	\$275.34
-----	----------	------------	----------

0	\$0.00	STAT	999999	STATE OF WISCONSIN
0.00432010	\$1.19	CNTY	20	FOND DU LAC COUNTY
0.00210760	\$0.58	MUNI	20030	TOWN OF OAKFIELD
0.00613360	\$1.69	REG	206216	SCH D OF WAUPUN
0.00052090	\$0.14	VTAE	001000	MORAINES PARK VTAE DISTRICT

Parcel Total:	\$3.60
---------------	--------

File Number Total:	\$1,100.62
--------------------	------------



# State of Wisconsin / Department of Natural Resources

Tony Evers , Governor

, Secretary

2/5/2025

## Chapter 70.114 - Aids Payment Worksheet For Tax Year 2024(Payment Year 2025) - Payment Due January 31, 2025

2131 of 7093

FILE NO: W 1129 *		DATE OF PURCHASE: 03/13/1995		GRANTOR: MERLIN E MARKS	
LEGAL DESCRIPTION: T14 R16-E S27 PT OF SWSW		PARCEL NO: T151416-27-11-002-00		CONTROL NO: 74484	
26.84	\$80,307.91	0.99867534	\$80,201.53		
		0	\$0.00	STAT 999999	STATE OF WISCONSIN
		0.00432010	\$346.48	CNTY 20	FOND DU LAC COUNTY
		0.00210760	\$169.03	MUNI 20030	TOWN OF OAKFIELD
		0.00851260	\$682.72	REG 204025	SCH D OF OAKFIELD
		0.00052090	\$41.78	VTAE 001000	MORAINES PARK VTAE DISTRICT
Parcel Total:			\$1,240.01		

LEGAL DESCRIPTION: T14 R16-E S33 P LT2-CSM4777		PARCEL NO: T151416-33-01-002-00		CONTROL NO: 74485	
5.94	\$29,380.94	0.99867534	\$29,342.02		
		0	\$0.00	STAT 999999	STATE OF WISCONSIN
		0.00432010	\$126.76	CNTY 20	FOND DU LAC COUNTY
		0.00210760	\$61.84	MUNI 20030	TOWN OF OAKFIELD
		0.00851260	\$249.78	REG 204025	SCH D OF OAKFIELD
		0.00052090	\$15.29	VTAE 001000	MORAINES PARK VTAE DISTRICT
Parcel Total:			\$453.67		



# State of Wisconsin / Department of Natural Resources

Tony Evers , Governor

, Secretary

2/5/2025

## Chapter 70.114 - Aids Payment Worksheet For Tax Year 2024(Payment Year 2025) - Payment Due January 31, 2025

2132 of 7093

LEGAL DESCRIPTION: T14 R16-E S33 P LT2-CSM4777	PARCEL NO: T151416-33-04-002-00	CONTROL NO: 74486
--	---------------------------------	-------------------

24.34	\$62,679.34	0.99867534	\$62,596.31
-------	-------------	------------	-------------

0	\$0.00	STAT	999999	STATE OF WISCONSIN
0.00432010	\$270.43	CNTY	20	FOND DU LAC COUNTY
0.00210760	\$131.93	MUNI	20030	TOWN OF OAKFIELD
0.00851260	\$532.86	REG	204025	SCH D OF OAKFIELD
0.00052090	\$32.61	VTAE	001000	MORAINES PARK VTAE DISTRICT

Parcel Total:	\$967.83
---------------	----------

File Number Total:	\$2,661.51
--------------------	------------

FILE NO: W 1132 *	DATE OF PURCHASE: 04/25/1995	GRANTOR: RAYMOND L PANZER
-------------------	------------------------------	---------------------------

LEGAL DESCRIPTION: T14 R16-E S23 P LT1-CSM4794	PARCEL NO: T151416-23-02-001-00	CONTROL NO: 74650
--	---------------------------------	-------------------

20	\$65,240.76	0.99867534	\$65,154.34
----	-------------	------------	-------------

0	\$0.00	STAT	999999	STATE OF WISCONSIN
0.00432010	\$281.48	CNTY	20	FOND DU LAC COUNTY
0.00210760	\$137.32	MUNI	20030	TOWN OF OAKFIELD
0.00851260	\$554.63	REG	204025	SCH D OF OAKFIELD
0.00052090	\$33.94	VTAE	001000	MORAINES PARK VTAE DISTRICT

Parcel Total:	\$1,007.37
---------------	------------





# State of Wisconsin / Department of Natural Resources

Tony Evers , Governor

, Secretary

2/5/2025

## Chapter 70.114 - Aids Payment Worksheet For Tax Year 2024(Payment Year 2025) - Payment Due January 31, 2025

2133 of 7093

LEGAL DESCRIPTION: T14 R16-E S23 P LT1-CSM4794				PARCEL NO: T151416-23-01-001-00				CONTROL NO: 74651	
17.2	\$59,816.58	0.99867534	\$59,737.35	0	\$0.00	STAT	999999	STATE OF WISCONSIN	
				0.00432010	\$258.07	CNTY	20	FOND DU LAC COUNTY	
				0.00210760	\$125.90	MUNI	20030	TOWN OF OAKFIELD	
				0.00851260	\$508.52	REG	204025	SCH D OF OAKFIELD	
				0.00052090	\$31.12	VTAE	001000	MORaine PARK VTAE DISTRICT	
Parcel Total:				\$923.61					

LEGAL DESCRIPTION: T14 R16-E S23 P LT1-CSM4794				PARCEL NO: T151416-23-05-002-00				CONTROL NO: 74652	
23.7	\$85,430.74	0.99867534	\$85,317.57	0	\$0.00	STAT	999999	STATE OF WISCONSIN	
				0.00432010	\$368.58	CNTY	20	FOND DU LAC COUNTY	
				0.00210760	\$179.82	MUNI	20030	TOWN OF OAKFIELD	
				0.00851260	\$726.28	REG	204025	SCH D OF OAKFIELD	
				0.00052090	\$44.44	VTAE	001000	MORaine PARK VTAE DISTRICT	
Parcel Total:				\$1,319.12					

LEGAL DESCRIPTION: T14 R16-E S23 P LT1-CSM4794				PARCEL NO: T151416-23-06-002-00				CONTROL NO: 74653	
4.44	\$7,382.90	0.99867534	\$7,373.12	0	\$0.00	STAT	999999	STATE OF WISCONSIN	
				0.00432010	\$31.85	CNTY	20	FOND DU LAC COUNTY	
				0.00210760	\$15.54	MUNI	20030	TOWN OF OAKFIELD	
				0.00851260	\$62.76	REG	204025	SCH D OF OAKFIELD	
				0.00052090	\$3.84	VTAE	001000	MORaine PARK VTAE DISTRICT	
Parcel Total:				\$113.99					



# State of Wisconsin / Department of Natural Resources

Tony Evers , Governor

, Secretary

2/5/2025

## Chapter 70.114 - Aids Payment Worksheet For Tax Year 2024(Payment Year 2025) - Payment Due January 31, 2025

2134 of 7093

LEGAL DESCRIPTION: T14 R16-E S23 P LT1-CSM4794	PARCEL NO: T151416-23-07-001-00	CONTROL NO: 74654
--	---------------------------------	-------------------

25.26	\$77,445.15	0.99867534	\$77,342.56	
-------	-------------	------------	-------------	--

0	\$0.00	STAT	999999	STATE OF WISCONSIN
0.00432010	\$334.13	CNTY	20	FOND DU LAC COUNTY
0.00210760	\$163.01	MUNI	20030	TOWN OF OAKFIELD
0.00851260	\$658.39	REG	204025	SCH D OF OAKFIELD
0.00052090	\$40.29	VTAE	001000	MORAINES PARK VTAE DISTRICT

Parcel Total:	\$1,195.82
---------------	------------

File Number Total:	\$4,559.91
--------------------	------------

FILE NO: W 1149 *	DATE OF PURCHASE: 04/24/1995	GRANTOR: MARVIN E PEA ET AL
-------------------	------------------------------	-----------------------------

LEGAL DESCRIPTION: T14 R16-E S30 E1/2 OF SENE	PARCEL NO: T151416-30-04-001-00	CONTROL NO: 75383
---	---------------------------------	-------------------

20	\$16,573.86	0.99867534	\$16,551.91	
----	-------------	------------	-------------	--

0	\$0.00	STAT	999999	STATE OF WISCONSIN
0.00432010	\$71.51	CNTY	20	FOND DU LAC COUNTY
0.00210760	\$34.89	MUNI	20030	TOWN OF OAKFIELD
0.00851260	\$140.90	REG	204025	SCH D OF OAKFIELD
0.00052090	\$8.62	VTAE	001000	MORAINES PARK VTAE DISTRICT

Parcel Total:	\$255.92
---------------	----------



# State of Wisconsin / Department of Natural Resources

Tony Evers , Governor

, Secretary

2/5/2025

## Chapter 70.114 - Aids Payment Worksheet For Tax Year 2024(Payment Year 2025) - Payment Due January 31, 2025

2135 of 7093

LEGAL DESCRIPTION: T14 R16-E S30 E1/2 OF NENE				PARCEL NO: T151416-30-01-001-00				CONTROL NO: 75384	
20	\$24,559.45	0.99867534	\$24,526.92	0	\$0.00	STAT	999999	STATE OF WISCONSIN	
				0.00432010	\$105.96	CNTY	20	FOND DU LAC COUNTY	
				0.00210760	\$51.69	MUNI	20030	TOWN OF OAKFIELD	
				0.00851260	\$208.79	REG	204025	SCH D OF OAKFIELD	
				0.00052090	\$12.78	VTAE	001000	MORAINES PARK VTAE DISTRICT	
Parcel Total:					\$379.22				

LEGAL DESCRIPTION: T14 R16-E S30 PT OF NESE				PARCEL NO: T151416-30-13-001-00				CONTROL NO: 75385	
4	\$2,787.42	0.99867534	\$2,783.73	0	\$0.00	STAT	999999	STATE OF WISCONSIN	
				0.00432010	\$12.03	CNTY	20	FOND DU LAC COUNTY	
				0.00210760	\$5.87	MUNI	20030	TOWN OF OAKFIELD	
				0.00851260	\$23.70	REG	204025	SCH D OF OAKFIELD	
				0.00052090	\$1.45	VTAE	001000	MORAINES PARK VTAE DISTRICT	
Parcel Total:					\$43.05				

LEGAL DESCRIPTION: T14 R16-E S20 PT OF SWSW				PARCEL NO: T151416-20-11-002-00				CONTROL NO: 75386	
14.07	\$11,451.03	0.99867534	\$11,435.86	0	\$0.00	STAT	999999	STATE OF WISCONSIN	
				0.00432010	\$49.40	CNTY	20	FOND DU LAC COUNTY	
				0.00210760	\$24.10	MUNI	20030	TOWN OF OAKFIELD	
				0.00851260	\$97.35	REG	204025	SCH D OF OAKFIELD	
				0.00052090	\$5.96	VTAE	001000	MORAINES PARK VTAE DISTRICT	
Parcel Total:					\$176.81				



# State of Wisconsin / Department of Natural Resources

Tony Evers , Governor

, Secretary

2/5/2025

## Chapter 70.114 - Aids Payment Worksheet For Tax Year 2024(Payment Year 2025) - Payment Due January 31, 2025

2136 of 7093

LEGAL DESCRIPTION: T14 R16-E S19 SWNE	PARCEL NO: T151416-19-03-001-00	CONTROL NO: 75387
---------------------------------------	---------------------------------	-------------------

40	\$49,344.91	0.99867534	\$49,279.55	
----	-------------	------------	-------------	--

0	\$0.00	STAT	999999	STATE OF WISCONSIN
0.00432010	\$212.89	CNTY	20	FOND DU LAC COUNTY
0.00210760	\$103.86	MUNI	20030	TOWN OF OAKFIELD
0.00851260	\$419.50	REG	204025	SCH D OF OAKFIELD
0.00052090	\$25.67	VTAE	001000	MORaine PARK VTAE DISTRICT

Parcel Total:	\$761.92
---------------	----------

LEGAL DESCRIPTION: T14 R16-E S19 PT OF SENE	PARCEL NO: T151416-19-04-001-00	CONTROL NO: 75388
---	---------------------------------	-------------------

39	\$53,337.71	0.99867534	\$53,267.05	
----	-------------	------------	-------------	--

0	\$0.00	STAT	999999	STATE OF WISCONSIN
0.00432010	\$230.12	CNTY	20	FOND DU LAC COUNTY
0.00210760	\$112.27	MUNI	20030	TOWN OF OAKFIELD
0.00851260	\$453.44	REG	204025	SCH D OF OAKFIELD
0.00052090	\$27.75	VTAE	001000	MORaine PARK VTAE DISTRICT

Parcel Total:	\$823.58
---------------	----------

LEGAL DESCRIPTION: T14 R16-E S19 E1/2 OF NWSE	PARCEL NO: T151416-19-14-001-00	CONTROL NO: 75389
---	---------------------------------	-------------------

20	\$25,162.14	0.99867534	\$25,128.81	
----	-------------	------------	-------------	--

0	\$0.00	STAT	999999	STATE OF WISCONSIN
0.00432010	\$108.56	CNTY	20	FOND DU LAC COUNTY
0.00210760	\$52.96	MUNI	20030	TOWN OF OAKFIELD
0.00851260	\$213.91	REG	204025	SCH D OF OAKFIELD
0.00052090	\$13.09	VTAE	001000	MORaine PARK VTAE DISTRICT

Parcel Total:	\$388.52
---------------	----------



# State of Wisconsin / Department of Natural Resources

Tony Evers , Governor

, Secretary

2/5/2025

## Chapter 70.114 - Aids Payment Worksheet For Tax Year 2024(Payment Year 2025) - Payment Due January 31, 2025

2137 of 7093

LEGAL DESCRIPTION: T14 R16-E S19 PT OF NESE	PARCEL NO: -19-13-001&19-13-002	CONTROL NO: 75390
---	---------------------------------	-------------------

30.6	\$37,517.20	0.99867534	\$37,467.50
------	-------------	------------	-------------

0	\$0.00	STAT	999999	STATE OF WISCONSIN
0.00432010	\$161.87	CNTY	20	FOND DU LAC COUNTY
0.00210760	\$78.97	MUNI	20030	TOWN OF OAKFIELD
0.00851260	\$318.95	REG	204025	SCH D OF OAKFIELD
0.00052090	\$19.52	VTAE	001000	MORAINES PARK VTAE DISTRICT

Parcel Total:	\$579.31
---------------	----------

LEGAL DESCRIPTION: T14 R16-E S19 PT OF SESE	PARCEL NO: -19-16-001&19-16-002	CONTROL NO: 75391
---	---------------------------------	-------------------

38.99	\$33,901.09	0.99867534	\$33,856.18
-------	-------------	------------	-------------

0	\$0.00	STAT	999999	STATE OF WISCONSIN
0.00432010	\$146.26	CNTY	20	FOND DU LAC COUNTY
0.00210760	\$71.36	MUNI	20030	TOWN OF OAKFIELD
0.00851260	\$288.20	REG	204025	SCH D OF OAKFIELD
0.00052090	\$17.64	VTAE	001000	MORAINES PARK VTAE DISTRICT

Parcel Total:	\$523.46
---------------	----------

File Number Total:	\$3,931.79
--------------------	------------



# State of Wisconsin / Department of Natural Resources

Tony Evers , Governor

, Secretary

2/5/2025

## Chapter 70.114 - Aids Payment Worksheet For Tax Year 2024(Payment Year 2025) - Payment Due January 31, 2025

2138 of 7093

FILE NO: W 1154 *		DATE OF PURCHASE: 03/27/1995		GRANTOR: JAMES H SCHMITZ	
LEGAL DESCRIPTION: T14 R16-E S20 SENE		PARCEL NO: T151416-20-04-001-00		CONTROL NO: 74406	
40	\$56,652.48	0.99867534	\$56,577.44		
		0	\$0.00	STAT 999999	STATE OF WISCONSIN
		0.00432010	\$244.42	CNTY 20	FOND DU LAC COUNTY
		0.00210760	\$119.24	MUNI 20030	TOWN OF OAKFIELD
		0.00851260	\$481.62	REG 204025	SCH D OF OAKFIELD
		0.00052090	\$29.47	VTAE 001000	MORAINES PARK VTAE DISTRICT
Parcel Total:			\$874.75		

LEGAL DESCRIPTION: T14 R16-E S20 NENE		PARCEL NO: T151416-20-01-001-00		CONTROL NO: 74407	
40	\$54,844.42	0.99867534	\$54,771.77		
		0	\$0.00	STAT 999999	STATE OF WISCONSIN
		0.00432010	\$236.62	CNTY 20	FOND DU LAC COUNTY
		0.00210760	\$115.44	MUNI 20030	TOWN OF OAKFIELD
		0.00851260	\$466.25	REG 204025	SCH D OF OAKFIELD
		0.00052090	\$28.53	VTAE 001000	MORAINES PARK VTAE DISTRICT
Parcel Total:			\$846.84		

File Number Total:		\$1,721.59
--------------------	--	------------



# State of Wisconsin / Department of Natural Resources

Tony Evers , Governor

, Secretary

2/5/2025

## Chapter 70.114 - Aids Payment Worksheet For Tax Year 2024(Payment Year 2025) - Payment Due January 31, 2025

2139 of 7093

FILE NO: W 1165 *		DATE OF PURCHASE: 05/24/1995		GRANTOR: GENE R HOFMAN	
LEGAL DESCRIPTION: T14 R16-E S16 PT OF NESW		PARCEL NO: T151416-16-09-001-00		CONTROL NO: 74735	
13.95	\$19,737.97	0.99867534	\$19,711.82		
		0	\$0.00	STAT 999999	STATE OF WISCONSIN
		0.00432010	\$85.16	CNTY 20	FOND DU LAC COUNTY
		0.00210760	\$41.55	MUNI 20030	TOWN OF OAKFIELD
		0.00851260	\$167.80	REG 204025	SCH D OF OAKFIELD
		0.00052090	\$10.27	VTAE 001000	MORAINES PARK VTAE DISTRICT
Parcel Total:			\$304.78		

LEGAL DESCRIPTION: T14 R16-E S16 PT OF NWSE		PARCEL NO: T151416-16-14-001-00		CONTROL NO: 74736	
38.63	\$50,022.94	0.99867534	\$49,956.67		
		0	\$0.00	STAT 999999	STATE OF WISCONSIN
		0.00432010	\$215.82	CNTY 20	FOND DU LAC COUNTY
		0.00210760	\$105.29	MUNI 20030	TOWN OF OAKFIELD
		0.00851260	\$425.26	REG 204025	SCH D OF OAKFIELD
		0.00052090	\$26.02	VTAE 001000	MORAINES PARK VTAE DISTRICT
Parcel Total:			\$772.39		



# State of Wisconsin / Department of Natural Resources

Tony Evers , Governor

, Secretary

2/5/2025

## Chapter 70.114 - Aids Payment Worksheet For Tax Year 2024(Payment Year 2025) - Payment Due January 31, 2025

2140 of 7093

LEGAL DESCRIPTION: T14 R16-E S16 PT OF SWNE      PARCEL NO: T151416-16-03-002-00      CONTROL NO: 74737

4.85      \$3,766.79      0.99867534      \$3,761.80

0	\$0.00	STAT	999999	STATE OF WISCONSIN
0.00432010	\$16.25	CNTY	20	FOND DU LAC COUNTY
0.00210760	\$7.93	MUNI	20030	TOWN OF OAKFIELD
0.00851260	\$32.02	REG	204025	SCH D OF OAKFIELD
0.00052090	\$1.96	VTAE	001000	MORAINES PARK VTAE DISTRICT

Parcel Total:      \$58.16

File Number Total:      \$1,135.33

FILE NO: W 1165 B      DATE OF PURCHASE: 10/11/1999      GRANTOR: GENE R HOFMAN

LEGAL DESCRIPTION: T14 R16-E S16 PT OF NWSE      PARCEL NO: 082179      CONTROL NO: 82179

0.07      \$312.95      0.99867534      \$312.54

0	\$0.00	STAT	999999	STATE OF WISCONSIN
0.00432010	\$1.35	CNTY	20	FOND DU LAC COUNTY
0.00210760	\$0.66	MUNI	20030	TOWN OF OAKFIELD
0.00851260	\$2.66	REG	204025	SCH D OF OAKFIELD
0.00052090	\$0.16	VTAE	001000	MORAINES PARK VTAE DISTRICT

Parcel Total:      \$4.83

File Number Total:      \$4.83





# State of Wisconsin / Department of Natural Resources

Tony Evers , Governor

, Secretary

2/5/2025

## Chapter 70.114 - Aids Payment Worksheet For Tax Year 2024(Payment Year 2025) - Payment Due January 31, 2025

2141 of 7093

FILE NO: W 1167 *		DATE OF PURCHASE: 05/08/1995		GRANTOR: VERNON R RIESE	
LEGAL DESCRIPTION: T14 R16-E S17 SENE		PARCEL NO: T151416-17-04-001-00		CONTROL NO: 74640	
40	\$57,255.17	0.99867534	\$57,179.32		
		0	\$0.00	STAT 999999	STATE OF WISCONSIN
		0.00432010	\$247.02	CNTY 20	FOND DU LAC COUNTY
		0.00210760	\$120.51	MUNI 20030	TOWN OF OAKFIELD
		0.00851260	\$486.75	REG 204025	SCH D OF OAKFIELD
		0.00052090	\$29.79	VTAE 001000	MORAINES PARK VTAE DISTRICT
Parcel Total:			\$884.07		

LEGAL DESCRIPTION: T14 R16-E S17 SENW		PARCEL NO: T151416-17-08-001-00		CONTROL NO: 74641	
40	\$46,105.48	0.99867534	\$46,044.40		
		0	\$0.00	STAT 999999	STATE OF WISCONSIN
		0.00432010	\$198.92	CNTY 20	FOND DU LAC COUNTY
		0.00210760	\$97.04	MUNI 20030	TOWN OF OAKFIELD
		0.00851260	\$391.96	REG 204025	SCH D OF OAKFIELD
		0.00052090	\$23.99	VTAE 001000	MORAINES PARK VTAE DISTRICT
Parcel Total:			\$711.91		



# State of Wisconsin / Department of Natural Resources

Tony Evers , Governor

, Secretary

2/5/2025

## Chapter 70.114 - Aids Payment Worksheet For Tax Year 2024(Payment Year 2025) - Payment Due January 31, 2025

2142 of 7093

LEGAL DESCRIPTION: T14 R16-E S17 PT OF SWNE      PARCEL NO: T151416-17-03-001-00      CONTROL NO: 74642

36.27      \$63,432.70      0.99867534      \$63,348.67

0	\$0.00	STAT	999999	STATE OF WISCONSIN
0.00432010	\$273.68	CNTY	20	FOND DU LAC COUNTY
0.00210760	\$133.52	MUNI	20030	TOWN OF OAKFIELD
0.00851260	\$539.26	REG	204025	SCH D OF OAKFIELD
0.00052090	\$33.00	VTAE	001000	MORAINES PARK VTAE DISTRICT

Parcel Total:      \$979.46

LEGAL DESCRIPTION: T14 R16-E S17 PT OF NENW      PARCEL NO: T151416-17-05-002-00      CONTROL NO: 74643

9.34      \$11,752.38      0.99867534      \$11,736.81

0	\$0.00	STAT	999999	STATE OF WISCONSIN
0.00432010	\$50.70	CNTY	20	FOND DU LAC COUNTY
0.00210760	\$24.74	MUNI	20030	TOWN OF OAKFIELD
0.00851260	\$99.91	REG	204025	SCH D OF OAKFIELD
0.00052090	\$6.11	VTAE	001000	MORAINES PARK VTAE DISTRICT

Parcel Total:      \$181.46

LEGAL DESCRIPTION: T14 R16-E S17 PT OF NENE      PARCEL NO: T151416-17-01-002-00      CONTROL NO: 74644

9.34      \$13,937.11      0.99867534      \$13,918.65

0	\$0.00	STAT	999999	STATE OF WISCONSIN
0.00432010	\$60.13	CNTY	20	FOND DU LAC COUNTY
0.00210760	\$29.34	MUNI	20030	TOWN OF OAKFIELD
0.00851260	\$118.48	REG	204025	SCH D OF OAKFIELD
0.00052090	\$7.25	VTAE	001000	MORAINES PARK VTAE DISTRICT

Parcel Total:      \$215.20



# State of Wisconsin / Department of Natural Resources

Tony Evers , Governor

, Secretary

2/5/2025

## Chapter 70.114 - Aids Payment Worksheet For Tax Year 2024(Payment Year 2025) - Payment Due January 31, 2025

2143 of 7093

LEGAL DESCRIPTION: T14 R16-E S17 PT OF NWNE	PARCEL NO: T151416-17-02-002-00	CONTROL NO: 74645
---	---------------------------------	-------------------

9.34	\$13,937.11	0.99867534	\$13,918.65
------	-------------	------------	-------------

0	\$0.00	STAT	999999	STATE OF WISCONSIN
0.00432010	\$60.13	CNTY	20	FOND DU LAC COUNTY
0.00210760	\$29.34	MUNI	20030	TOWN OF OAKFIELD
0.00851260	\$118.48	REG	204025	SCH D OF OAKFIELD
0.00052090	\$7.25	VTAE	001000	MORAINES PARK VTAE DISTRICT

Parcel Total:	\$215.20
---------------	----------

File Number Total:	\$3,187.30
--------------------	------------

FILE NO: W 1213 *	DATE OF PURCHASE: 10/17/1995	GRANTOR: LEONA C STOPPLEWORTH
-------------------	------------------------------	-------------------------------

LEGAL DESCRIPTION: T14 R16-E S19 W1/2 OF NWSE	PARCEL NO: T151416-19-14-002-00	CONTROL NO: 75877
---	---------------------------------	-------------------

20	\$25,614.15	0.99867534	\$25,580.22
----	-------------	------------	-------------

0	\$0.00	STAT	999999	STATE OF WISCONSIN
0.00432010	\$110.51	CNTY	20	FOND DU LAC COUNTY
0.00210760	\$53.91	MUNI	20030	TOWN OF OAKFIELD
0.00851260	\$217.75	REG	204025	SCH D OF OAKFIELD
0.00052090	\$13.33	VTAE	001000	MORAINES PARK VTAE DISTRICT

Parcel Total:	\$395.50
---------------	----------

File Number Total:	\$395.50
--------------------	----------



# State of Wisconsin / Department of Natural Resources

Tony Evers , Governor

, Secretary

2/5/2025

## Chapter 70.114 - Aids Payment Worksheet For Tax Year 2024(Payment Year 2025) - Payment Due January 31, 2025

2144 of 7093

FILE NO: W 1217 *		DATE OF PURCHASE: 02/16/1996			GRANTOR: NEIL A STOPPLEWORTH ET AL			
LEGAL DESCRIPTION: T14 R16-E S16 SESW				PARCEL NO: T151416-16-12-001-00		CONTROL NO: 76314		
40	\$48,595.73	0.99867534	\$48,531.35					
				0	\$0.00	STAT	999999	STATE OF WISCONSIN
				0.00432010	\$209.66	CNTY	20	FOND DU LAC COUNTY
				0.00210760	\$102.29	MUNI	20030	TOWN OF OAKFIELD
				0.00851260	\$413.13	REG	204025	SCH D OF OAKFIELD
				0.00052090	\$25.28	VTAE	001000	MORAINES PARK VTAE DISTRICT
Parcel Total:					\$750.36			

LEGAL DESCRIPTION: T14 R16-E S21 NENW		PARCEL NO: T151416-21-05-001-00			CONTROL NO: 76315			
40	\$51,222.52	0.99867534	\$51,154.67					
				0	\$0.00	STAT	999999	STATE OF WISCONSIN
				0.00432010	\$221.00	CNTY	20	FOND DU LAC COUNTY
				0.00210760	\$107.81	MUNI	20030	TOWN OF OAKFIELD
				0.00851260	\$435.46	REG	204025	SCH D OF OAKFIELD
				0.00052090	\$26.65	VTAE	001000	MORAINES PARK VTAE DISTRICT
Parcel Total:					\$790.92			



# State of Wisconsin / Department of Natural Resources

Tony Evers , Governor

, Secretary

2/5/2025

## Chapter 70.114 - Aids Payment Worksheet For Tax Year 2024(Payment Year 2025) - Payment Due January 31, 2025

2145 of 7093

LEGAL DESCRIPTION: T14 R16-E S21 W1/2 OF NWNE	PARCEL NO: T151416-21-02-002-00	CONTROL NO: 76316
---	---------------------------------	-------------------

20	\$25,649.89	0.99867534	\$25,615.91
----	-------------	------------	-------------

0	\$0.00	STAT	999999	STATE OF WISCONSIN
0.00432010	\$110.66	CNTY	20	FOND DU LAC COUNTY
0.00210760	\$53.99	MUNI	20030	TOWN OF OAKFIELD
0.00851260	\$218.06	REG	204025	SCH D OF OAKFIELD
0.00052090	\$13.34	VTAE	001000	MORAINES PARK VTAE DISTRICT

Parcel Total:	\$396.05
---------------	----------

LEGAL DESCRIPTION: T14 R16-E S21 PT OF SWNE	PARCEL NO: T151416-21-03-001-00	CONTROL NO: 76317
---	---------------------------------	-------------------

34.9	\$52,226.89	0.99867534	\$52,157.70
------	-------------	------------	-------------

0	\$0.00	STAT	999999	STATE OF WISCONSIN
0.00432010	\$225.33	CNTY	20	FOND DU LAC COUNTY
0.00210760	\$109.93	MUNI	20030	TOWN OF OAKFIELD
0.00851260	\$444.00	REG	204025	SCH D OF OAKFIELD
0.00052090	\$27.17	VTAE	001000	MORAINES PARK VTAE DISTRICT

Parcel Total:	\$806.43
---------------	----------

File Number Total:	\$2,743.76
--------------------	------------



# State of Wisconsin / Department of Natural Resources

Tony Evers , Governor

, Secretary

2/5/2025

## Chapter 70.114 - Aids Payment Worksheet For Tax Year 2024(Payment Year 2025) - Payment Due January 31, 2025

2146 of 7093

FILE NO: W 1537 *				DATE OF PURCHASE: 02/20/2004				GRANTOR: SPIRIT ENTERPRISES LLP			
LEGAL DESCRIPTION: T14 R16-E S16 PT OF NENW				PARCEL NO: T15-14-16-16-05-002-00				CONTROL NO: 92534			
13	\$59,054.42	0.99867534	\$58,976.19								
				0	\$0.00	STAT	999999	STATE OF WISCONSIN			
				0.00432010	\$254.79	CNTY	20	FOND DU LAC COUNTY			
				0.00210760	\$124.30	MUNI	20030	TOWN OF OAKFIELD			
				0.00851260	\$502.04	REG	204025	SCH D OF OAKFIELD			
				0.00052090	\$30.72	VTAE	001000	MORAINES PARK VTAE DISTRICT			
				Parcel Total:	\$911.85						

LEGAL DESCRIPTION: T14 R16-E S16 NWNW				PARCEL NO: T15-14-16-16-06-001-00				CONTROL NO: 92535			
40	\$183,072.90	0.99867534	\$182,830.39								
				0	\$0.00	STAT	999999	STATE OF WISCONSIN			
				0.00432010	\$789.85	CNTY	20	FOND DU LAC COUNTY			
				0.00210760	\$385.34	MUNI	20030	TOWN OF OAKFIELD			
				0.00851260	\$1,556.36	REG	204025	SCH D OF OAKFIELD			
				0.00052090	\$95.24	VTAE	001000	MORAINES PARK VTAE DISTRICT			
				Parcel Total:	\$2,826.79						



# State of Wisconsin / Department of Natural Resources

Tony Evers , Governor

, Secretary

2/5/2025

## Chapter 70.114 - Aids Payment Worksheet For Tax Year 2024(Payment Year 2025) - Payment Due January 31, 2025

2147 of 7093

LEGAL DESCRIPTION: T14 R16-E S16 PT OF SWNW				PARCEL NO: T15-14-16-16-07-001-00				CONTROL NO: 92536	
37.66	\$168,308.68	0.99867534	\$168,085.73	0	\$0.00	STAT	999999	STATE OF WISCONSIN	
				0.00432010	\$726.16	CNTY	20	FOND DU LAC COUNTY	
				0.00210760	\$354.26	MUNI	20030	TOWN OF OAKFIELD	
				0.00851260	\$1,430.85	REG	204025	SCH D OF OAKFIELD	
				0.00052090	\$87.56	VTAE	001000	MORAINES PARK VTAE DISTRICT	
Parcel Total:				\$2,598.83					

LEGAL DESCRIPTION: T14 R16-E S16 PT OF SENW				PARCEL NO: T15-14-16-16-08-001-00				CONTROL NO: 92537	
20.9	\$94,490.04	0.99867534	\$94,364.87	0	\$0.00	STAT	999999	STATE OF WISCONSIN	
				0.00432010	\$407.67	CNTY	20	FOND DU LAC COUNTY	
				0.00210760	\$198.89	MUNI	20030	TOWN OF OAKFIELD	
				0.00851260	\$803.29	REG	204025	SCH D OF OAKFIELD	
				0.00052090	\$49.16	VTAE	001000	MORAINES PARK VTAE DISTRICT	
Parcel Total:				\$1,459.01					

LEGAL DESCRIPTION: T14 R16-E S16 PT OF SENW				PARCEL NO: T15-14-16-16-08-002-00				CONTROL NO: 92538	
8.38	\$41,337.85	0.99867534	\$41,283.09	0	\$0.00	STAT	999999	STATE OF WISCONSIN	
				0.00432010	\$178.35	CNTY	20	FOND DU LAC COUNTY	
				0.00210760	\$87.01	MUNI	20030	TOWN OF OAKFIELD	
				0.00851260	\$351.43	REG	204025	SCH D OF OAKFIELD	
				0.00052090	\$21.51	VTAE	001000	MORAINES PARK VTAE DISTRICT	
Parcel Total:				\$638.30					



# State of Wisconsin / Department of Natural Resources

Tony Evers , Governor

, Secretary

2/5/2025

## Chapter 70.114 - Aids Payment Worksheet For Tax Year 2024(Payment Year 2025) - Payment Due January 31, 2025

2148 of 7093

LEGAL DESCRIPTION: T14 R16-E S16 PT OF NESW      PARCEL NO: T15-14-16-16-09-002-00      CONTROL NO: 92539

13.04      \$56,102.07      0.99867534      \$56,027.75

0	\$0.00	STAT	999999	STATE OF WISCONSIN
0.00432010	\$242.05	CNTY	20	FOND DU LAC COUNTY
0.00210760	\$118.09	MUNI	20030	TOWN OF OAKFIELD
0.00851260	\$476.94	REG	204025	SCH D OF OAKFIELD
0.00052090	\$29.19	VTAE	001000	MORAINES PARK VTAE DISTRICT

Parcel Total:      \$866.27

LEGAL DESCRIPTION: T14 R16-E S16 PT OF NESW      PARCEL NO: T15-14-16-16-09-003-00      CONTROL NO: 92540

12.58      \$56,102.07      0.99867534      \$56,027.75

0	\$0.00	STAT	999999	STATE OF WISCONSIN
0.00432010	\$242.05	CNTY	20	FOND DU LAC COUNTY
0.00210760	\$118.09	MUNI	20030	TOWN OF OAKFIELD
0.00851260	\$476.94	REG	204025	SCH D OF OAKFIELD
0.00052090	\$29.19	VTAE	001000	MORAINES PARK VTAE DISTRICT

Parcel Total:      \$866.27

LEGAL DESCRIPTION: T14 R16-E S16 PT OF NWSW      PARCEL NO: T15-14-16-16-10-001-00      CONTROL NO: 92541

39.8      \$180,120.55      0.99867534      \$179,881.95

0	\$0.00	STAT	999999	STATE OF WISCONSIN
0.00432010	\$777.12	CNTY	20	FOND DU LAC COUNTY
0.00210760	\$379.12	MUNI	20030	TOWN OF OAKFIELD
0.00851260	\$1,531.27	REG	204025	SCH D OF OAKFIELD
0.00052090	\$93.71	VTAE	001000	MORAINES PARK VTAE DISTRICT

Parcel Total:      \$2,781.22





# State of Wisconsin / Department of Natural Resources

Tony Evers , Governor

, Secretary

2/5/2025

## Chapter 70.114 - Aids Payment Worksheet For Tax Year 2024(Payment Year 2025) - Payment Due January 31, 2025

2149 of 7093

LEGAL DESCRIPTION: T14 R16-E S16 SWSW	PARCEL NO: T15-14-16-16-11-001-00	CONTROL NO: 92542
---------------------------------------	-----------------------------------	-------------------

40	\$183,072.90	0.99867534	\$182,830.39
----	--------------	------------	--------------

0	\$0.00	STAT	999999	STATE OF WISCONSIN
0.00432010	\$789.85	CNTY	20	FOND DU LAC COUNTY
0.00210760	\$385.34	MUNI	20030	TOWN OF OAKFIELD
0.00851260	\$1,556.36	REG	204025	SCH D OF OAKFIELD
0.00052090	\$95.24	VTAE	001000	MORAINES PARK VTAE DISTRICT

Parcel Total:	\$2,826.79
---------------	------------

LEGAL DESCRIPTION: T14 R16-E S16 PT OF NENW	PARCEL NO: T15-14-16-16-05-001-00	CONTROL NO: 92543
---	-----------------------------------	-------------------

27	\$194,884.78	0.99867534	\$194,626.62
----	--------------	------------	--------------

0	\$0.00	STAT	999999	STATE OF WISCONSIN
0.00432010	\$840.82	CNTY	20	FOND DU LAC COUNTY
0.00210760	\$410.20	MUNI	20030	TOWN OF OAKFIELD
0.00851260	\$1,656.78	REG	204025	SCH D OF OAKFIELD
0.00052090	\$101.39	VTAE	001000	MORAINES PARK VTAE DISTRICT

Parcel Total:	\$3,009.19
---------------	------------

File Number Total:	\$18,784.52
--------------------	-------------



# State of Wisconsin / Department of Natural Resources

Tony Evers , Governor

, Secretary

2/5/2025

## Chapter 70.114 - Aids Payment Worksheet For Tax Year 2024(Payment Year 2025) - Payment Due January 31, 2025

2150 of 7093

FILE NO: W 1562 *				DATE OF PURCHASE: 01/28/2005				GRANTOR: PETER E STEGER			
LEGAL DESCRIPTION: T14 R16-E S23 SENW				PARCEL NO: T15-14-16-23-08-001-00				CONTROL NO: 94919			
40	\$211,572.04	0.99867534	\$211,291.78								
				0	\$0.00	STAT	999999	STATE OF WISCONSIN			
				0.00432010	\$912.81	CNTY	20	FOND DU LAC COUNTY			
				0.00210760	\$445.32	MUNI	20030	TOWN OF OAKFIELD			
				0.00851260	\$1,798.65	REG	204025	SCH D OF OAKFIELD			
				0.00052090	\$110.07	VTAE	001000	MORAINES PARK VTAE DISTRICT			
Parcel Total:					\$3,266.85						

LEGAL DESCRIPTION: T14 R16-E S23 PT OF NESW				PARCEL NO: T15-14-16-23-09-001-00				CONTROL NO: 94920			
12.5	\$66,117.09	0.99867534	\$66,029.50								
				0	\$0.00	STAT	999999	STATE OF WISCONSIN			
				0.00432010	\$285.26	CNTY	20	FOND DU LAC COUNTY			
				0.00210760	\$139.17	MUNI	20030	TOWN OF OAKFIELD			
				0.00851260	\$562.08	REG	204025	SCH D OF OAKFIELD			
				0.00052090	\$34.40	VTAE	001000	MORAINES PARK VTAE DISTRICT			
Parcel Total:					\$1,020.91						



# State of Wisconsin / Department of Natural Resources

Tony Evers , Governor

, Secretary

2/5/2025

## Chapter 70.114 - Aids Payment Worksheet For Tax Year 2024(Payment Year 2025) - Payment Due January 31, 2025

2151 of 7093

LEGAL DESCRIPTION: T14 R16-E S23 PT OF NWSW      PARCEL NO: T15-14-16-23-10-001-00      CONTROL NO: 94921

12.5      \$65,023.04      0.99867534      \$64,936.91

0      \$0.00      STAT      999999      STATE OF WISCONSIN

0.00432010      \$280.54      CNTY      20      FOND DU LAC COUNTY

0.00210760      \$136.86      MUNI      20030      TOWN OF OAKFIELD

0.00851260      \$552.78      REG      204025      SCH D OF OAKFIELD

0.00052090      \$33.83      VTAE      001000      MORaine PARK VTAE DISTRICT

Parcel Total:      \$1,004.01

File Number Total:      \$5,291.77

Municipality Total:      \$54,265.65



# State of Wisconsin / Department of Natural Resources

Tony Evers , Governor

, Secretary

2/5/2025

## Chapter 70.114 - Aids Payment Worksheet For Tax Year 2024(Payment Year 2025) - Payment Due January 31, 2025

2152 of 7093

DETAIL FOR TOWN OF OSCEOLA, FOND DU LAC COUNTY

Acres	Est. Adjust. Purch. Price	Level of Assessment	Adjusted Local Value	Net Gen. Tax Rate	Calc. Aid Pay Amount	----- Taxing Jurisdiction ----- Type	Code	Description
FILE NO: SF 135 *			DATE OF PURCHASE: 02/05/2002			GRANTOR: NARGES REVOCABLE TRUST		
LEGAL DESCRIPTION: T14 R19-E S23 PT OF NWSW				PARCEL NO: T16-14-19-23-10-002		CONTROL NO: 86960		
7.25	\$68,880.80	0.91880335	\$63,287.91					
				0	\$0.00	STAT	999999	STATE OF WISCONSIN
				0.00442650	\$280.14	CNTY	20	FOND DU LAC COUNTY
				0.00136920	\$86.66	MUNI	20032	TOWN OF OSCEOLA
				0.00581760	\$368.19	REG	200910	SCH D OF CAMPBELLSPORT
				0.00053370	\$33.77	VTAE	001000	MORAINES PARK VTAE DISTRICT
<b>Parcel Total:</b>					<b>\$768.76</b>			

File Number Total: \$768.76

FILE NO: SF 50032 *			DATE OF PURCHASE: 01/08/2019			GRANTOR: Wisconsin Department of Tran		
LEGAL DESCRIPTION: T14 R19-E S11 Pt. OL 1 & OL 2,CSM 8079				PARCEL NO: T16-14-19-11-04-003-00; T16-14-19-11-01-003-00		CONTROL NO: 136949		
0.35	\$265.00	0.91880335	\$243.49					
				0	\$0.00	STAT	999999	STATE OF WISCONSIN
				0.00442650	\$1.08	CNTY	20	FOND DU LAC COUNTY
				0.00136920	\$0.33	MUNI	20032	TOWN OF OSCEOLA
				0.00581760	\$1.42	REG	200910	SCH D OF CAMPBELLSPORT
				0.00053370	\$0.13	VTAE	001000	MORAINES PARK VTAE DISTRICT
<b>Parcel Total:</b>					<b>\$2.96</b>			



# State of Wisconsin / Department of Natural Resources

Tony Evers , Governor

, Secretary

2/5/2025

## Chapter 70.114 - Aids Payment Worksheet For Tax Year 2024(Payment Year 2025) - Payment Due January 31, 2025

2153 of 7093

LEGAL DESCRIPTION: T14 R19-E S11 Part Outlot 1, CSM 8079      PARCEL NO: T16-14-19-11-04-003-00      CONTROL NO: 136950

1	\$757.17	0.91880335	\$695.69						
				0	\$0.00	STAT	999999	STATE OF WISCONSIN	
				0.00442650	\$3.08	CNTY	20	FOND DU LAC COUNTY	
				0.00136920	\$0.95	MUNI	20032	TOWN OF OSCEOLA	
				0.00581760	\$4.05	REG	200910	SCH D OF CAMPBELLSPORT	
				0.00053370	\$0.37	VTAE	001000	MORAINES PARK VTAE DISTRICT	

Parcel Total: \$8.45

File Number Total: \$11.41

Municipality Total: \$780.17



# State of Wisconsin / Department of Natural Resources

Tony Evers , Governor

, Secretary

2/5/2025

## Chapter 70.114 - Aids Payment Worksheet For Tax Year 2024(Payment Year 2025) - Payment Due January 31, 2025

2154 of 7093

DETAIL FOR TOWN OF RIPON, FOND DU LAC COUNTY

Acres	Est. Adjust. Purch. Price	Level of Assessment	Adjusted Local Value	Net Gen. Tax Rate	Calc. Aid Pay Amount	Taxing Jurisdiction	Type	Code	Description
FILE NO: W 1180 *			DATE OF PURCHASE: 05/24/1995			GRANTOR: HERMAN B LEITZ			
LEGAL DESCRIPTION: T16 R14-E S23 PT OF NENW				PARCEL NO: T171614-23-05-001-00		CONTROL NO: 75174			
38.76	\$26,532.45	0.67027086	\$17,783.93						
				0	\$0.00	STATE OF WISCONSIN	STAT	999999	
				0.00616270	\$109.60	FOND DU LAC COUNTY	CNTY	20	
				0.00427380	\$76.00	TOWN OF RIPON	MUNI	20034	
				0.00935630	\$166.39	SCH D OF RIPON	REG	204872	
				0.00074290	\$13.21	MORaine PARK VTAE DISTRICT	VTAE	001000	
Parcel Total:					\$365.20				

LEGAL DESCRIPTION: T16 R14-E S23 PT OF NWNE				PARCEL NO: T171614-23-02-001-00		CONTROL NO: 75175			
34.6	\$46,942.03	0.67027086	\$31,463.87						
				0	\$0.00	STATE OF WISCONSIN	STAT	999999	
				0.00616270	\$193.90	FOND DU LAC COUNTY	CNTY	20	
				0.00427380	\$134.47	TOWN OF RIPON	MUNI	20034	
				0.00935630	\$294.39	SCH D OF RIPON	REG	204872	
				0.00074290	\$23.37	MORaine PARK VTAE DISTRICT	VTAE	001000	
Parcel Total:					\$646.13				



# State of Wisconsin / Department of Natural Resources

Tony Evers , Governor

, Secretary

2/5/2025

## Chapter 70.114 - Aids Payment Worksheet For Tax Year 2024(Payment Year 2025) - Payment Due January 31, 2025

2155 of 7093

LEGAL DESCRIPTION: T16 R14-E S23 PT OF NENE      PARCEL NO: T171614-23-01-001-00      CONTROL NO: 75176

14.01      \$16,567.77      0.67027086      \$11,104.90

0	\$0.00	STAT	999999	STATE OF WISCONSIN
0.00616270	\$68.44	CNTY	20	FOND DU LAC COUNTY
0.00427380	\$47.46	MUNI	20034	TOWN OF RIPON
0.00935630	\$103.90	REG	204872	SCH D OF RIPON
0.00074290	\$8.25	VTAE	001000	MORAINES PARK VTAE DISTRICT

Parcel Total:      \$228.05

File Number Total:      \$1,239.38

FILE NO: W 1645 A      DATE OF PURCHASE: 06/01/2006      GRANTOR: THE NATURE CONSERVANCY

LEGAL DESCRIPTION: T16 R14-E S04 PT OF NENE      PARCEL NO: T17-16-14-04-01-001      CONTROL NO: 96794

18.15      \$23,324.13      0.67027086      \$15,633.49

0	\$0.00	STAT	999999	STATE OF WISCONSIN
0.00616270	\$96.34	CNTY	20	FOND DU LAC COUNTY
0.00427380	\$66.81	MUNI	20034	TOWN OF RIPON
0.00935630	\$146.27	REG	204872	SCH D OF RIPON
0.00074290	\$11.61	VTAE	001000	MORAINES PARK VTAE DISTRICT

Parcel Total:      \$321.03



State of Wisconsin / Department of Natural Resources

Tony Evers , Governor

, Secretary

2/5/2025

Chapter 70.114 - Aids Payment Worksheet For Tax Year 2024(Payment Year 2025) - Payment Due  
January 31, 2025

2156 of 7093

LEGAL DESCRIPTION: T16 R14-E S03 PT GV LT 4		PARCEL NO: 096795	CONTROL NO: 96795	
18.6	\$23,902.42	0.67027086	\$16,021.10	
		0	\$0.00	STAT 999999 STATE OF WISCONSIN
		0.00616270	\$98.73	CNTY 20 FOND DU LAC COUNTY
		0.00427380	\$68.47	MUNI 20034 TOWN OF RIPON
		0.00935630	\$149.90	REG 204872 SCH D OF RIPON
		0.00074290	\$11.90	VTAE 001000 MORaine PARK VTAE DISTRICT
Parcel Total:			\$329.00	
File Number Total:			\$650.03	
Municipality Total:			\$1,889.41	





# State of Wisconsin / Department of Natural Resources

Tony Evers , Governor

, Secretary

2/5/2025

## Chapter 70.114 - Aids Payment Worksheet For Tax Year 2024(Payment Year 2025) - Payment Due January 31, 2025

2157 of 7093

DETAIL FOR TOWN OF ROSENDALE, FOND DU LAC COUNTY

Acres	Est. Adjust. Purch. Price	Level of Assessment	Adjusted Local Value	Net Gen. Tax Rate	Calc. Aid Pay Amount	----- Taxing Jurisdiction -----		
						Type	Code	Description
FILE NO: P 1689 *		DATE OF PURCHASE: 03/14/1997			GRANTOR: ROSENDALE & ELDORADO LIONS C			
LEGAL DESCRIPTION: T16 R15-E S36 PT OF NESE				PARCEL NO: T18-16-15-36-1609900		CONTROL NO: 77833		
2	\$2,163.89	0.70396891	\$1,523.31					
				0	\$0.00	STAT	999999	STATE OF WISCONSIN
				0.00606910	\$9.25	CNTY	20	FOND DU LAC COUNTY
				0.00281470	\$4.29	MUNI	20036	TOWN OF ROSENDALE
				0.01192170	\$18.16	REG	204956	SCH D OF ROSENDALE-BRANDON
				0.000732	\$1.12	VTAE	001000	MORAINES PARK VTAE DISTRICT
Parcel Total:					\$32.82			

LEGAL DESCRIPTION: T16 R15-E S36 PT OF NWSE				PARCEL NO: T18-16-15-36-1609900		CONTROL NO: 77835		
2	\$2,163.89	0.70396891	\$1,523.31					
				0	\$0.00	STAT	999999	STATE OF WISCONSIN
				0.00606910	\$9.25	CNTY	20	FOND DU LAC COUNTY
				0.00281470	\$4.29	MUNI	20036	TOWN OF ROSENDALE
				0.01192170	\$18.16	REG	204956	SCH D OF ROSENDALE-BRANDON
				0.000732	\$1.12	VTAE	001000	MORAINES PARK VTAE DISTRICT
Parcel Total:					\$32.82			



# State of Wisconsin / Department of Natural Resources

Tony Evers , Governor

, Secretary

2/5/2025

## Chapter 70.114 - Aids Payment Worksheet For Tax Year 2024(Payment Year 2025) - Payment Due January 31, 2025

2158 of 7093

LEGAL DESCRIPTION: T16 R15-E S36 PT OF NESW      PARCEL NO: T18-16-15-36-1609900      CONTROL NO: 77837

2      \$2,163.89      0.70396891      \$1,523.31

0	\$0.00	STAT	999999	STATE OF WISCONSIN
0.00606910	\$9.25	CNTY	20	FOND DU LAC COUNTY
0.00281470	\$4.29	MUNI	20036	TOWN OF ROSENDALE
0.01192170	\$18.16	REG	204956	SCH D OF ROSENDALE-BRANDON
0.000732	\$1.12	VTAE	001000	MORAINES PARK VTAE DISTRICT

Parcel Total:      \$32.82

LEGAL DESCRIPTION: T16 R15-E S36 PT OF NWSW      PARCEL NO: T18-16-15-36-1609900      CONTROL NO: 77839

2      \$2,166.47      0.70396891      \$1,525.13

0	\$0.00	STAT	999999	STATE OF WISCONSIN
0.00606910	\$9.26	CNTY	20	FOND DU LAC COUNTY
0.00281470	\$4.29	MUNI	20036	TOWN OF ROSENDALE
0.01192170	\$18.18	REG	204956	SCH D OF ROSENDALE-BRANDON
0.000732	\$1.12	VTAE	001000	MORAINES PARK VTAE DISTRICT

Parcel Total:      \$32.85

File Number Total:      \$131.31



# State of Wisconsin / Department of Natural Resources

Tony Evers , Governor

, Secretary

2/5/2025

## Chapter 70.114 - Aids Payment Worksheet For Tax Year 2024(Payment Year 2025) - Payment Due January 31, 2025

2159 of 7093

FILE NO: W 1096 *	DATE OF PURCHASE: 03/23/1994	GRANTOR: EVERETT O PATZLAFF		
LEGAL DESCRIPTION: T16 R15-E S17 NENE	PARCEL NO: 70563	CONTROL NO: 70563		
40	\$50,178.47	0.70396891	\$35,324.08	
	0	\$0.00	STAT 999999	STATE OF WISCONSIN
	0.00606910	\$214.39	CNTY 20	FOND DU LAC COUNTY
	0.00281470	\$99.43	MUNI 20036	TOWN OF ROSENDALE
	0.01192170	\$421.12	REG 204956	SCH D OF ROSENDALE-BRANDON
	0.000732	\$25.86	VTAE 001000	MORAINES PARK VTAE DISTRICT
Parcel Total:		\$760.80		

LEGAL DESCRIPTION: T16 R15-E S17 SENE	PARCEL NO: 70564	CONTROL NO: 70564		
40	\$50,178.47	0.70396891	\$35,324.08	
	0	\$0.00	STAT 999999	STATE OF WISCONSIN
	0.00606910	\$214.39	CNTY 20	FOND DU LAC COUNTY
	0.00281470	\$99.43	MUNI 20036	TOWN OF ROSENDALE
	0.01192170	\$421.12	REG 204956	SCH D OF ROSENDALE-BRANDON
	0.000732	\$25.86	VTAE 001000	MORAINES PARK VTAE DISTRICT
Parcel Total:		\$760.80		

File Number Total:	\$1,521.60
--------------------	------------



# State of Wisconsin / Department of Natural Resources

Tony Evers , Governor

, Secretary

2/5/2025

## Chapter 70.114 - Aids Payment Worksheet For Tax Year 2024(Payment Year 2025) - Payment Due January 31, 2025

2160 of 7093

FILE NO: W 1133 *				DATE OF PURCHASE: 10/24/1994				GRANTOR: RICHARD A STEINMAN ET AL			
LEGAL DESCRIPTION: T16 R15-E S10 NESW				PARCEL NO: T18-16-15-10-09-001				CONTROL NO: 73779			
40	\$56,064.11	0.70396891	\$39,467.39								
				0	\$0.00	STAT	999999	STATE OF WISCONSIN			
				0.00606910	\$239.53	CNTY	20	FOND DU LAC COUNTY			
				0.00281470	\$111.09	MUNI	20036	TOWN OF ROSENDALE			
				0.01192170	\$470.52	REG	204956	SCH D OF ROSENDALE-BRANDON			
				0.000732	\$28.89	VTAE	001000	MORAINES PARK VTAE DISTRICT			
Parcel Total:					\$850.03						

LEGAL DESCRIPTION: T16 R15-E S10 PT OF SWSW				PARCEL NO: T18-16-15-10-11-003				CONTROL NO: 73780			
16.59	\$23,253.29	0.70396891	\$16,369.60								
				0	\$0.00	STAT	999999	STATE OF WISCONSIN			
				0.00606910	\$99.35	CNTY	20	FOND DU LAC COUNTY			
				0.00281470	\$46.08	MUNI	20036	TOWN OF ROSENDALE			
				0.01192170	\$195.15	REG	204956	SCH D OF ROSENDALE-BRANDON			
				0.000732	\$11.98	VTAE	001000	MORAINES PARK VTAE DISTRICT			
Parcel Total:					\$352.56						



# State of Wisconsin / Department of Natural Resources

Tony Evers , Governor

, Secretary

2/5/2025

## Chapter 70.114 - Aids Payment Worksheet For Tax Year 2024(Payment Year 2025) - Payment Due January 31, 2025

2161 of 7093

LEGAL DESCRIPTION: T16 R15-E S10 PT OF NWSW      PARCEL NO: T18-16-15-10-10-002      CONTROL NO: 73781

16.59      \$23,253.29      0.70396891      \$16,369.60

0	\$0.00	STAT	999999	STATE OF WISCONSIN
0.00606910	\$99.35	CNTY	20	FOND DU LAC COUNTY
0.00281470	\$46.08	MUNI	20036	TOWN OF ROSENDALE
0.01192170	\$195.15	REG	204956	SCH D OF ROSENDALE-BRANDON
0.000732	\$11.98	VTAE	001000	MORAINES PARK VTAE DISTRICT

Parcel Total:      \$352.56

File Number Total:      \$1,555.15

FILE NO: W 1175 \*      DATE OF PURCHASE: 05/15/1995      GRANTOR: WILLIAM M EMORY ET AL

LEGAL DESCRIPTION: T16 R15-E S11 SWNW      PARCEL NO: T181615-11-07-001-00      CONTROL NO: 75177

40      \$42,644.63      0.70396891      \$30,020.50

0	\$0.00	STAT	999999	STATE OF WISCONSIN
0.00606910	\$182.20	CNTY	20	FOND DU LAC COUNTY
0.00281470	\$84.50	MUNI	20036	TOWN OF ROSENDALE
0.01192170	\$357.89	REG	204956	SCH D OF ROSENDALE-BRANDON
0.000732	\$21.97	VTAE	001000	MORAINES PARK VTAE DISTRICT

Parcel Total:      \$646.56



# State of Wisconsin / Department of Natural Resources

Tony Evers , Governor

, Secretary

2/5/2025

## Chapter 70.114 - Aids Payment Worksheet For Tax Year 2024(Payment Year 2025) - Payment Due January 31, 2025

2162 of 7093

LEGAL DESCRIPTION: T16 R15-E S11 PT OF NWSW				PARCEL NO: T181615-11-10-001-00				CONTROL NO: 75178	
16.25	\$20,770.28	0.70396891	\$14,621.63						
				0	\$0.00	STAT	999999	STATE OF WISCONSIN	
				0.00606910	\$88.74	CNTY	20	FOND DU LAC COUNTY	
				0.00281470	\$41.16	MUNI	20036	TOWN OF ROSENDALE	
				0.01192170	\$174.31	REG	204956	SCH D OF ROSENDALE-BRANDON	
				0.000732	\$10.70	VTAE	001000	MORAINES PARK VTAE DISTRICT	
Parcel Total:					\$314.91				

LEGAL DESCRIPTION: T16 R15-E S11 PT OF SWSW				PARCEL NO: T181615-11-11-001-00				CONTROL NO: 75179	
35.53	\$32,501.01	0.70396891	\$22,879.70						
				0	\$0.00	STAT	999999	STATE OF WISCONSIN	
				0.00606910	\$138.86	CNTY	20	FOND DU LAC COUNTY	
				0.00281470	\$64.40	MUNI	20036	TOWN OF ROSENDALE	
				0.01192170	\$272.76	REG	204956	SCH D OF ROSENDALE-BRANDON	
				0.000732	\$16.75	VTAE	001000	MORAINES PARK VTAE DISTRICT	
Parcel Total:					\$492.77				

LEGAL DESCRIPTION: T16 R15-E S10 PT OF NESE				PARCEL NO: T181615-10-13-001-00				CONTROL NO: 75180	
22.48	\$12,006.74	0.70396891	\$8,452.37						
				0	\$0.00	STAT	999999	STATE OF WISCONSIN	
				0.00606910	\$51.30	CNTY	20	FOND DU LAC COUNTY	
				0.00281470	\$23.79	MUNI	20036	TOWN OF ROSENDALE	
				0.00921850	\$77.92	REG	204872	SCH D OF RIPON	
				0.000732	\$6.19	VTAE	001000	MORAINES PARK VTAE DISTRICT	
Parcel Total:					\$159.20				



# State of Wisconsin / Department of Natural Resources

Tony Evers , Governor

, Secretary

2/5/2025

## Chapter 70.114 - Aids Payment Worksheet For Tax Year 2024(Payment Year 2025) - Payment Due January 31, 2025

2163 of 7093

LEGAL DESCRIPTION: T16 R15-E S10 PT OF SESE      PARCEL NO: T181615-10-16-001-00      CONTROL NO: 75181

14.98      \$13,179.81      0.70396891      \$9,278.18

0	\$0.00	STAT	999999	STATE OF WISCONSIN
0.00606910	\$56.31	CNTY	20	FOND DU LAC COUNTY
0.00281470	\$26.12	MUNI	20036	TOWN OF ROSENDALE
0.00921850	\$85.53	REG	204872	SCH D OF RIPON
0.000732	\$6.79	VTAE	001000	MORAINES PARK VTAE DISTRICT

Parcel Total:      \$174.75

File Number Total:      \$1,788.19

FILE NO: W 1289 \*      DATE OF PURCHASE: 12/12/1997      GRANTOR: BRUCE ROMBERG ET AL

LEGAL DESCRIPTION: T16 R15-E S11 SENW      PARCEL NO: 18-16-15-11-08-001      CONTROL NO: 80122

40      \$33,450.20      0.70396891      \$23,547.90

0	\$0.00	STAT	999999	STATE OF WISCONSIN
0.00606910	\$142.91	CNTY	20	FOND DU LAC COUNTY
0.00281470	\$66.28	MUNI	20036	TOWN OF ROSENDALE
0.01192170	\$280.73	REG	204956	SCH D OF ROSENDALE-BRANDON
0.000732	\$17.24	VTAE	001000	MORAINES PARK VTAE DISTRICT

Parcel Total:      \$507.16



# State of Wisconsin / Department of Natural Resources

Tony Evers , Governor

, Secretary

2/5/2025

## Chapter 70.114 - Aids Payment Worksheet For Tax Year 2024(Payment Year 2025) - Payment Due January 31, 2025

2164 of 7093

LEGAL DESCRIPTION: T16 R15-E S11 PT OF NESW      PARCEL NO: 18-16-15-11-09-002      CONTROL NO: 80123

10.5      \$8,443.05      0.70396891      \$5,943.65

0	\$0.00	STAT	999999	STATE OF WISCONSIN
0.00606910	\$36.07	CNTY	20	FOND DU LAC COUNTY
0.00281470	\$16.73	MUNI	20036	TOWN OF ROSENDALE
0.01192170	\$70.86	REG	204956	SCH D OF ROSENDALE-BRANDON
0.000732	\$4.35	VTAE	001000	MORAINES PARK VTAE DISTRICT

Parcel Total:      \$128.01

LEGAL DESCRIPTION: T16 R15-E S10 PT OF NESE      PARCEL NO: 18-16-15-10-13-002      CONTROL NO: 80124

7.52      \$5,931.39      0.70396891      \$4,175.51

0	\$0.00	STAT	999999	STATE OF WISCONSIN
0.00606910	\$25.34	CNTY	20	FOND DU LAC COUNTY
0.00281470	\$11.75	MUNI	20036	TOWN OF ROSENDALE
0.00921850	\$38.49	REG	204872	SCH D OF RIPON
0.000732	\$3.06	VTAE	001000	MORAINES PARK VTAE DISTRICT

Parcel Total:      \$78.64

LEGAL DESCRIPTION: T16 R15-E S11 PT OF NWSW      PARCEL NO: 18-16-15-11-10-002      CONTROL NO: 80125

23.75      \$26,056.89      0.70396891      \$18,343.24

0	\$0.00	STAT	999999	STATE OF WISCONSIN
0.00606910	\$111.33	CNTY	20	FOND DU LAC COUNTY
0.00281470	\$51.63	MUNI	20036	TOWN OF ROSENDALE
0.01192170	\$218.68	REG	204956	SCH D OF ROSENDALE-BRANDON
0.000732	\$13.43	VTAE	001000	MORAINES PARK VTAE DISTRICT

Parcel Total:      \$395.07





# State of Wisconsin / Department of Natural Resources

Tony Evers , Governor

, Secretary

2/5/2025

## Chapter 70.114 - Aids Payment Worksheet For Tax Year 2024(Payment Year 2025) - Payment Due January 31, 2025

2165 of 7093

LEGAL DESCRIPTION: T16 R15-E S11 PT OF SWSW				PARCEL NO: 18-16-15-11-11-003				CONTROL NO: 80126	
2.5	\$2,968.91	0.70396891	\$2,090.02	0	\$0.00	STAT	999999	STATE OF WISCONSIN	
				0.00606910	\$12.68	CNTY	20	FOND DU LAC COUNTY	
				0.00281470	\$5.88	MUNI	20036	TOWN OF ROSENDALE	
				0.01192170	\$24.92	REG	204956	SCH D OF ROSENDALE-BRANDON	
				0.000732	\$1.53	VTAE	001000	MORAINES PARK VTAE DISTRICT	
Parcel Total:					\$45.01				

LEGAL DESCRIPTION: T16 R15-E S11 PT OF SESW				PARCEL NO: 18-16-15-11-12-002				CONTROL NO: 80127	
10.5	\$8,900.30	0.70396891	\$6,265.54	0	\$0.00	STAT	999999	STATE OF WISCONSIN	
				0.00606910	\$38.03	CNTY	20	FOND DU LAC COUNTY	
				0.00281470	\$17.64	MUNI	20036	TOWN OF ROSENDALE	
				0.01192170	\$74.70	REG	204956	SCH D OF ROSENDALE-BRANDON	
				0.000732	\$4.59	VTAE	001000	MORAINES PARK VTAE DISTRICT	
Parcel Total:					\$134.96				

LEGAL DESCRIPTION: T16 R15-E S10 PT OF SESE				PARCEL NO: 18-16-15-10-16-002				CONTROL NO: 80128	
15.02	\$13,234.53	0.70396891	\$9,316.70	0	\$0.00	STAT	999999	STATE OF WISCONSIN	
				0.00606910	\$56.54	CNTY	20	FOND DU LAC COUNTY	
				0.00281470	\$26.22	MUNI	20036	TOWN OF ROSENDALE	
				0.00921850	\$85.89	REG	204872	SCH D OF RIPON	
				0.000732	\$6.82	VTAE	001000	MORAINES PARK VTAE DISTRICT	
Parcel Total:					\$175.47				



# State of Wisconsin / Department of Natural Resources

Tony Evers , Governor

, Secretary

2/5/2025

## Chapter 70.114 - Aids Payment Worksheet For Tax Year 2024(Payment Year 2025) - Payment Due January 31, 2025

2166 of 7093

File Number Total: \$1,464.32

FILE NO: W 1290 \*

DATE OF PURCHASE: 10/15/1997

GRANTOR: THOMAS CHIRKO

LEGAL DESCRIPTION: T16 R15-E S02 NENE

PARCEL NO: 18-16-15-02-01

CONTROL NO: 79368

37.79 \$49,782.44 0.70396891 \$35,045.29

0 \$0.00 STAT 999999 STATE OF WISCONSIN

0.00606910 \$212.69 CNTY 20 FOND DU LAC COUNTY

0.00281470 \$98.64 MUNI 20036 TOWN OF ROSENDALE

0.01192170 \$417.80 REG 204956 SCH D OF ROSENDALE-BRANDON

0.000732 \$25.65 VTAE 001000 MORAINES PARK VTAE DISTRICT

Parcel Total: \$754.78

LEGAL DESCRIPTION: T16 R15-E S02 SWNE

PARCEL NO: 18-16-15-02-03

CONTROL NO: 79369

40 \$52,680.52 0.70396891 \$37,085.45

0 \$0.00 STAT 999999 STATE OF WISCONSIN

0.00606910 \$225.08 CNTY 20 FOND DU LAC COUNTY

0.00281470 \$104.38 MUNI 20036 TOWN OF ROSENDALE

0.01192170 \$442.12 REG 204956 SCH D OF ROSENDALE-BRANDON

0.000732 \$27.15 VTAE 001000 MORAINES PARK VTAE DISTRICT

Parcel Total: \$798.73



# State of Wisconsin / Department of Natural Resources

Tony Evers , Governor

, Secretary

2/5/2025

## Chapter 70.114 - Aids Payment Worksheet For Tax Year 2024(Payment Year 2025) - Payment Due January 31, 2025

2167 of 7093

LEGAL DESCRIPTION: T16 R15-E S02 NWNE	PARCEL NO: 18-16-15-02-02	CONTROL NO: 79370
---------------------------------------	---------------------------	-------------------

37.82	\$49,808.21	0.70396891	\$35,063.43	
-------	-------------	------------	-------------	--

0	\$0.00	STAT	999999	STATE OF WISCONSIN
0.00606910	\$212.80	CNTY	20	FOND DU LAC COUNTY
0.00281470	\$98.69	MUNI	20036	TOWN OF ROSENDALE
0.01192170	\$418.01	REG	204956	SCH D OF ROSENDALE-BRANDON
0.000732	\$25.67	VTAE	001000	MORAINES PARK VTAE DISTRICT

Parcel Total:	\$755.17
---------------	----------

LEGAL DESCRIPTION: T16 R15-E S02 PT OF SENE	PARCEL NO: 18-16-15-02-04	CONTROL NO: 79371
---	---------------------------	-------------------

39.99	\$52,654.76	0.70396891	\$37,067.31	
-------	-------------	------------	-------------	--

0	\$0.00	STAT	999999	STATE OF WISCONSIN
0.00606910	\$224.97	CNTY	20	FOND DU LAC COUNTY
0.00281470	\$104.33	MUNI	20036	TOWN OF ROSENDALE
0.01192170	\$441.90	REG	204956	SCH D OF ROSENDALE-BRANDON
0.000732	\$27.13	VTAE	001000	MORAINES PARK VTAE DISTRICT

Parcel Total:	\$798.33
---------------	----------

LEGAL DESCRIPTION: T16 R15-E S02 NWSE	PARCEL NO: 18-17-15-02-14	CONTROL NO: 79372
---------------------------------------	---------------------------	-------------------

40	\$52,680.52	0.70396891	\$37,085.45	
----	-------------	------------	-------------	--

0	\$0.00	STAT	999999	STATE OF WISCONSIN
0.00606910	\$225.08	CNTY	20	FOND DU LAC COUNTY
0.00281470	\$104.38	MUNI	20036	TOWN OF ROSENDALE
0.01192170	\$442.12	REG	204956	SCH D OF ROSENDALE-BRANDON
0.000732	\$27.15	VTAE	001000	MORAINES PARK VTAE DISTRICT

Parcel Total:	\$798.73
---------------	----------



State of Wisconsin / Department of Natural Resources

Tony Evers , Governor

, Secretary

2/5/2025

Chapter 70.114 - Aids Payment Worksheet For Tax Year 2024(Payment Year 2025) - Payment Due January 31, 2025

2168 of 7093

File Number Total: \$3,905.74

FILE NO: W 1346 \* DATE OF PURCHASE: 01/19/2000 GRANTOR: EVERETT PATZLAFF

LEGAL DESCRIPTION: T16 R15-E S16 PT OF NWNW PARCEL NO: 18-16-15-16-06-001 CONTROL NO: 84152

Table with columns for area, value, acreage, and tax details. Includes rows for 20.26, 0, 0.00606910, 0.00281470, 0.00921850, and 0.000732.

Parcel Total: \$526.90

File Number Total: \$526.90

FILE NO: W 1484 \* DATE OF PURCHASE: 02/19/2003 GRANTOR: JEAN R PAGEL, ET.AL.

LEGAL DESCRIPTION: T16 R15-E S11 PT OF SESE PARCEL NO: T18-16-15-11-16-002-00 CONTROL NO: 89205

Table with columns for area, value, acreage, and tax details. Includes rows for 28.63, 0, 0.00606910, 0.00281470, 0.01192170, and 0.000732.

Parcel Total: \$1,618.06



# State of Wisconsin / Department of Natural Resources

Tony Evers , Governor

, Secretary

2/5/2025

## Chapter 70.114 - Aids Payment Worksheet For Tax Year 2024(Payment Year 2025) - Payment Due January 31, 2025

2169 of 7093

LEGAL DESCRIPTION: T16 R15-E S11 PT OF SESE	PARCEL NO: T18-16-15-11-15-002-00	CONTROL NO: 89206
---	-----------------------------------	-------------------

4.5	\$17,372.00	0.70396891	\$12,229.35
-----	-------------	------------	-------------

0	\$0.00	STAT	999999	STATE OF WISCONSIN
0.00606910	\$74.22	CNTY	20	FOND DU LAC COUNTY
0.00281470	\$34.42	MUNI	20036	TOWN OF ROSENDALE
0.01192170	\$145.79	REG	204956	SCH D OF ROSENDALE-BRANDON
0.000732	\$8.95	VTAE	001000	MORAINES PARK VTAE DISTRICT

Parcel Total:	\$263.38
---------------	----------

LEGAL DESCRIPTION: T16 R15-E S14 NENE	PARCEL NO: T18-16-15-14-01-001-00	CONTROL NO: 89207
---------------------------------------	-----------------------------------	-------------------

40	\$171,248.88	0.70396891	\$120,553.89
----	--------------	------------	--------------

0	\$0.00	STAT	999999	STATE OF WISCONSIN
0.00606910	\$731.65	CNTY	20	FOND DU LAC COUNTY
0.00281470	\$339.32	MUNI	20036	TOWN OF ROSENDALE
0.01192170	\$1,437.20	REG	204956	SCH D OF ROSENDALE-BRANDON
0.000732	\$88.24	VTAE	001000	MORAINES PARK VTAE DISTRICT

Parcel Total:	\$2,596.41
---------------	------------

File Number Total:	\$4,477.85
--------------------	------------



# State of Wisconsin / Department of Natural Resources

Tony Evers , Governor

, Secretary

2/5/2025

## Chapter 70.114 - Aids Payment Worksheet For Tax Year 2024(Payment Year 2025) - Payment Due January 31, 2025

2170 of 7093

FILE NO: WM 60084 *	DATE OF PURCHASE: 06/01/2010	GRANTOR: Pheasants Forever, Inc. (for
LEGAL DESCRIPTION: T16 R15-E S14 SENE	PARCEL NO: T18-16-15-14-04-001-00	CONTROL NO: 116522
40 \$159,379.99 0.70396891 \$112,198.56		
	0 \$0.00 STAT 999999	STATE OF WISCONSIN
	0.00606910 \$680.94 CNTY 20	FOND DU LAC COUNTY
	0.00281470 \$315.80 MUNI 20036	TOWN OF ROSENDALE
	0.01192170 \$1,337.59 REG 204956	SCH D OF ROSENDALE-BRANDON
	0.000732 \$82.13 VTAE 001000	MORAINES PARK VTAE DISTRICT
Parcel Total:	\$2,416.46	

File Number Total:	\$2,416.46
--------------------	------------

FILE NO: WM 60657 *	DATE OF PURCHASE: 06/14/2021	GRANTOR: Wetlands America Trust, Inc.
LEGAL DESCRIPTION: T16 R15-E S02 PT OF NESW	PARCEL NO: T18-16-15-02-09-001-00	CONTROL NO: 139020
39 \$26,125.21 0.70396891 \$18,391.33		
	0 \$0.00 STAT 999999	STATE OF WISCONSIN
	0.00606910 \$111.62 CNTY 20	FOND DU LAC COUNTY
	0.00281470 \$51.77 MUNI 20036	TOWN OF ROSENDALE
	0.00921850 \$169.54 REG 204872	SCH D OF RIPON
	0.000732 \$13.46 VTAE 001000	MORAINES PARK VTAE DISTRICT
Parcel Total:	\$346.39	



# State of Wisconsin / Department of Natural Resources

Tony Evers , Governor

, Secretary

2/5/2025

## Chapter 70.114 - Aids Payment Worksheet For Tax Year 2024(Payment Year 2025) - Payment Due January 31, 2025

2171 of 7093

LEGAL DESCRIPTION: T16 R15-E S02 PT OF NWSW				PARCEL NO: T18-16-15-02-10-001-00				CONTROL NO: 139215	
34.23	\$12,160.48	0.70396891	\$8,560.60	0	\$0.00	STAT	999999	STATE OF WISCONSIN	
				0.00606910	\$51.96	CNTY	20	FOND DU LAC COUNTY	
				0.00281470	\$24.10	MUNI	20036	TOWN OF ROSENDALE	
				0.00921850	\$78.92	REG	204872	SCH D OF RIPON	
				0.000732	\$6.27	VTAE	001000	MORAINES PARK VTAE DISTRICT	
Parcel Total:				\$161.25					

LEGAL DESCRIPTION: T16 R15-E S02 PT OF SESW				PARCEL NO: T18-16-15-02-12-001-00				CONTROL NO: 139216	
39.8	\$26,661.11	0.70396891	\$18,768.59	0	\$0.00	STAT	999999	STATE OF WISCONSIN	
				0.00606910	\$113.91	CNTY	20	FOND DU LAC COUNTY	
				0.00281470	\$52.83	MUNI	20036	TOWN OF ROSENDALE	
				0.00921850	\$173.02	REG	204872	SCH D OF RIPON	
				0.000732	\$13.74	VTAE	001000	MORAINES PARK VTAE DISTRICT	
Parcel Total:				\$353.50					

LEGAL DESCRIPTION: T16 R15-E S02 SWSE				PARCEL NO: T18-16-15-02-15-001-00				CONTROL NO: 139217	
40	\$26,795.08	0.70396891	\$18,862.91	0	\$0.00	STAT	999999	STATE OF WISCONSIN	
				0.00606910	\$114.48	CNTY	20	FOND DU LAC COUNTY	
				0.00281470	\$53.09	MUNI	20036	TOWN OF ROSENDALE	
				0.00921850	\$173.89	REG	204872	SCH D OF RIPON	
				0.000732	\$13.81	VTAE	001000	MORAINES PARK VTAE DISTRICT	
Parcel Total:				\$355.27					



# State of Wisconsin / Department of Natural Resources

Tony Evers , Governor

, Secretary

2/5/2025

## Chapter 70.114 - Aids Payment Worksheet For Tax Year 2024(Payment Year 2025) - Payment Due January 31, 2025

2172 of 7093

LEGAL DESCRIPTION: T16 R15-E S02 PT OF SWSW      PARCEL NO: T18-16-15-02-11-001-00      CONTROL NO: 139218

26.07      \$17,463.70      0.70396891      \$12,293.90

0	\$0.00	STAT	999999	STATE OF WISCONSIN
0.00606910	\$74.61	CNTY	20	FOND DU LAC COUNTY
0.00281470	\$34.60	MUNI	20036	TOWN OF ROSENDALE
0.00921850	\$113.33	REG	204872	SCH D OF RIPON
0.000732	\$9.00	VTAE	001000	MORAINES PARK VTAE DISTRICT

Parcel Total:      \$231.54

File Number Total:      \$1,447.95

Municipality Total:      \$19,235.47





# State of Wisconsin / Department of Natural Resources

Tony Evers , Governor

, Secretary

2/5/2025

## Chapter 70.114 - Aids Payment Worksheet For Tax Year 2024(Payment Year 2025) - Payment Due January 31, 2025

2173 of 7093

DETAIL FOR TOWN OF SPRINGVALE, FOND DU LAC COUNTY

Acres	Est. Adjust. Purch. Price	Level of Assessment	Adjusted Local Value	Net Gen. Tax Rate	Calc. Aid Pay Amount	Taxing Jurisdiction Type	Code	Description
FILE NO: W 1150 *			DATE OF PURCHASE: 06/13/1995			GRANTOR: WESTPHAL TRUST		
LEGAL DESCRIPTION: T15 R15-E S10 P LT1-CSM4816				PARCEL NO: T191515-10-08-001-00		CONTROL NO: 74758		
40.14	\$30,260.94	0.91858482	\$27,797.24					
				0	\$0.00	STAT	999999	STATE OF WISCONSIN
				0.00474470	\$131.89	CNTY	20	FOND DU LAC COUNTY
				0.00209520	\$58.24	MUNI	20038	TOWN OF SPRINGVALE
				0.00931880	\$259.04	REG	204956	SCH D OF ROSENDALE-BRANDON
				0.00057220	\$15.91	VTAE	001000	MORAINES PARK VTAE DISTRICT
Parcel Total:					\$465.08			

LEGAL DESCRIPTION: T15 R15-E S10 P LT1-CSM4816				PARCEL NO: T191515-10-03-001-00		CONTROL NO: 74759		
29.44	\$22,176.38	0.91858482	\$20,370.89					
				0	\$0.00	STAT	999999	STATE OF WISCONSIN
				0.00474470	\$96.65	CNTY	20	FOND DU LAC COUNTY
				0.00209520	\$42.68	MUNI	20038	TOWN OF SPRINGVALE
				0.00931880	\$189.83	REG	204956	SCH D OF ROSENDALE-BRANDON
				0.00057220	\$11.66	VTAE	001000	MORAINES PARK VTAE DISTRICT
Parcel Total:					\$340.82			



# State of Wisconsin / Department of Natural Resources

Tony Evers , Governor

, Secretary

2/5/2025

## Chapter 70.114 - Aids Payment Worksheet For Tax Year 2024(Payment Year 2025) - Payment Due January 31, 2025

2174 of 7093

LEGAL DESCRIPTION: T15 R15-E S10 P LT1-CSM4816	PARCEL NO: T191515-10-02-001-00	CONTROL NO: 74760
--	---------------------------------	-------------------

39.21	\$29,531.08	0.91858482	\$27,126.80
-------	-------------	------------	-------------

0	\$0.00	STAT	999999	STATE OF WISCONSIN
0.00474470	\$128.71	CNTY	20	FOND DU LAC COUNTY
0.00209520	\$56.84	MUNI	20038	TOWN OF SPRINGVALE
0.00931880	\$252.79	REG	204956	SCH D OF ROSENDALE-BRANDON
0.00057220	\$15.52	VTAE	001000	MORAINES PARK VTAE DISTRICT

Parcel Total:	\$453.86
---------------	----------

File Number Total:	\$1,259.76
--------------------	------------

FILE NO: W 1153 *	DATE OF PURCHASE: 03/03/1995	GRANTOR: CLARENCE PLUIM
-------------------	------------------------------	-------------------------

LEGAL DESCRIPTION: T15 R15-E S32 NWNW	PARCEL NO: T19-15-15-32-06-001	CONTROL NO: 74425
---------------------------------------	--------------------------------	-------------------

40	\$44,914.19	0.91858482	\$41,257.49
----	-------------	------------	-------------

0	\$0.00	STAT	999999	STATE OF WISCONSIN
0.00474470	\$195.76	CNTY	20	FOND DU LAC COUNTY
0.00209520	\$86.44	MUNI	20038	TOWN OF SPRINGVALE
0.00675850	\$278.84	REG	206216	SCH D OF WAUPUN
0.00057220	\$23.61	VTAE	001000	MORAINES PARK VTAE DISTRICT

Parcel Total:	\$584.65
---------------	----------



# State of Wisconsin / Department of Natural Resources

Tony Evers , Governor

, Secretary

2/5/2025

## Chapter 70.114 - Aids Payment Worksheet For Tax Year 2024(Payment Year 2025) - Payment Due January 31, 2025

2175 of 7093

LEGAL DESCRIPTION: T15 R15-E S32 PT OF SWNW	PARCEL NO: T19-15-15-32-07001&3	CONTROL NO: 74426
---	---------------------------------	-------------------

35.98      \$40,422.77      0.91858482      \$37,131.74

0	\$0.00	STAT	999999	STATE OF WISCONSIN
0.00474470	\$176.18	CNTY	20	FOND DU LAC COUNTY
0.00209520	\$77.80	MUNI	20038	TOWN OF SPRINGVALE
0.00675850	\$250.96	REG	206216	SCH D OF WAUPUN
0.00057220	\$21.25	VTAE	001000	MORAINES PARK VTAE DISTRICT

Parcel Total:      \$526.19

File Number Total:      \$1,110.84

FILE NO: W 1474 *	DATE OF PURCHASE: 11/23/2004	GRANTOR: DANIEL E BABER
-------------------	------------------------------	-------------------------

LEGAL DESCRIPTION: T15 R15-E S33 PT OF SWSW	PARCEL NO: T19-15-15-33-11-001	CONTROL NO: 92549
---	--------------------------------	-------------------

11      \$20,392.65      0.91858482      \$18,732.38

0	\$0.00	STAT	999999	STATE OF WISCONSIN
0.00474470	\$88.88	CNTY	20	FOND DU LAC COUNTY
0.00209520	\$39.25	MUNI	20038	TOWN OF SPRINGVALE
0.00675850	\$126.60	REG	206216	SCH D OF WAUPUN
0.00057220	\$10.72	VTAE	001000	MORAINES PARK VTAE DISTRICT

Parcel Total:      \$265.45



# State of Wisconsin / Department of Natural Resources

Tony Evers , Governor

, Secretary

2/5/2025

## Chapter 70.114 - Aids Payment Worksheet For Tax Year 2024(Payment Year 2025) - Payment Due January 31, 2025

2176 of 7093

LEGAL DESCRIPTION: T15 R15-E S32 PT OF SESE	PARCEL NO: T19-15-15-32-16-001	CONTROL NO: 92550
---	--------------------------------	-------------------

20	\$23,356.55	0.91858482	\$21,454.98	
----	-------------	------------	-------------	--

0	\$0.00	STAT	999999	STATE OF WISCONSIN
0.00474470	\$101.80	CNTY	20	FOND DU LAC COUNTY
0.00209520	\$44.95	MUNI	20038	TOWN OF SPRINGVALE
0.00675850	\$145.00	REG	206216	SCH D OF WAUPUN
0.00057220	\$12.28	VTAE	001000	MORAINES PARK VTAE DISTRICT

Parcel Total:	\$304.03
---------------	----------

File Number Total:	\$569.48
--------------------	----------

FILE NO: W 1579 *	DATE OF PURCHASE: 04/15/2005	GRANTOR: BRUCE M MILLER
-------------------	------------------------------	-------------------------

LEGAL DESCRIPTION: T15 R15-E S05 NESW	PARCEL NO: 19-15-15-05-09-001-00	CONTROL NO: 94913
---------------------------------------	----------------------------------	-------------------

40	\$42,405.93	0.91858482	\$38,953.45	
----	-------------	------------	-------------	--

0	\$0.00	STAT	999999	STATE OF WISCONSIN
0.00474470	\$184.82	CNTY	20	FOND DU LAC COUNTY
0.00209520	\$81.62	MUNI	20038	TOWN OF SPRINGVALE
0.00931880	\$363.00	REG	204956	SCH D OF ROSENDALE-BRANDON
0.00057220	\$22.29	VTAE	001000	MORAINES PARK VTAE DISTRICT

Parcel Total:	\$651.73
---------------	----------



# State of Wisconsin / Department of Natural Resources

Tony Evers , Governor

, Secretary

2/5/2025

## Chapter 70.114 - Aids Payment Worksheet For Tax Year 2024(Payment Year 2025) - Payment Due January 31, 2025

2177 of 7093

LEGAL DESCRIPTION: T15 R15-E S05 PT OF NWSW	PARCEL NO: 19-15-15-05-10-001-00	CONTROL NO: 94914
---	----------------------------------	-------------------

36.7	\$102,606.65	0.91858482	\$94,252.91	
------	--------------	------------	-------------	--

0	\$0.00	STAT	999999	STATE OF WISCONSIN
0.00474470	\$447.20	CNTY	20	FOND DU LAC COUNTY
0.00209520	\$197.48	MUNI	20038	TOWN OF SPRINGVALE
0.00931880	\$878.33	REG	204956	SCH D OF ROSENDALE-BRANDON
0.00057220	\$53.93	VTAE	001000	MORAINES PARK VTAE DISTRICT

Parcel Total:	\$1,576.94
---------------	------------

LEGAL DESCRIPTION: T15 R15-E S05 PT OF SWSW	PARCEL NO: 19-15-15-05-11-001-00	CONTROL NO: 94915
---	----------------------------------	-------------------

24	\$26,460.52	0.91858482	\$24,306.23	
----	-------------	------------	-------------	--

0	\$0.00	STAT	999999	STATE OF WISCONSIN
0.00474470	\$115.33	CNTY	20	FOND DU LAC COUNTY
0.00209520	\$50.93	MUNI	20038	TOWN OF SPRINGVALE
0.00931880	\$226.51	REG	204956	SCH D OF ROSENDALE-BRANDON
0.00057220	\$13.91	VTAE	001000	MORAINES PARK VTAE DISTRICT

Parcel Total:	\$406.68
---------------	----------

LEGAL DESCRIPTION: T15 R15-E S05 PT OF SWSW	PARCEL NO: 19-15-15-05-11-002-00	CONTROL NO: 94916
---	----------------------------------	-------------------

16	\$14,248.56	0.91858482	\$13,088.51	
----	-------------	------------	-------------	--

0	\$0.00	STAT	999999	STATE OF WISCONSIN
0.00474470	\$62.10	CNTY	20	FOND DU LAC COUNTY
0.00209520	\$27.42	MUNI	20038	TOWN OF SPRINGVALE
0.00931880	\$121.97	REG	204956	SCH D OF ROSENDALE-BRANDON
0.00057220	\$7.49	VTAE	001000	MORAINES PARK VTAE DISTRICT

Parcel Total:	\$218.98
---------------	----------



# State of Wisconsin / Department of Natural Resources

Tony Evers , Governor

, Secretary

2/5/2025

## Chapter 70.114 - Aids Payment Worksheet For Tax Year 2024(Payment Year 2025) - Payment Due January 31, 2025

2178 of 7093

LEGAL DESCRIPTION: T15 R15-E S05 PT OF SESW	PARCEL NO: 19-15-15-05-12-001-00	CONTROL NO: 94917
---	----------------------------------	-------------------

30	\$30,871.57	0.91858482	\$28,358.15	
----	-------------	------------	-------------	--

0	\$0.00	STAT	999999	STATE OF WISCONSIN
0.00474470	\$134.55	CNTY	20	FOND DU LAC COUNTY
0.00209520	\$59.42	MUNI	20038	TOWN OF SPRINGVALE
0.00931880	\$264.26	REG	204956	SCH D OF ROSENDALE-BRANDON
0.00057220	\$16.23	VTAE	001000	MORAINES PARK VTAE DISTRICT

Parcel Total:	\$474.46
---------------	----------

LEGAL DESCRIPTION: T15 R15-E S05 PT OF SESW	PARCEL NO: 19-15-15-05-12-002-00	CONTROL NO: 94918
---	----------------------------------	-------------------

1.8	\$1,648.59	0.91858482	\$1,514.37	
-----	------------	------------	------------	--

0	\$0.00	STAT	999999	STATE OF WISCONSIN
0.00474470	\$7.19	CNTY	20	FOND DU LAC COUNTY
0.00209520	\$3.17	MUNI	20038	TOWN OF SPRINGVALE
0.00931880	\$14.11	REG	204956	SCH D OF ROSENDALE-BRANDON
0.00057220	\$0.87	VTAE	001000	MORAINES PARK VTAE DISTRICT

Parcel Total:	\$25.34
---------------	---------

File Number Total:	\$3,354.13
--------------------	------------

Municipality Total:	\$6,294.21
---------------------	------------



# State of Wisconsin / Department of Natural Resources

Tony Evers , Governor

, Secretary

2/5/2025

## Chapter 70.114 - Aids Payment Worksheet For Tax Year 2024(Payment Year 2025) - Payment Due January 31, 2025

2179 of 7093

DETAIL FOR TOWN OF WAUPUN, FOND DU LAC COUNTY

Acres	Est. Adjust. Purch. Price	Level of Assessment	Adjusted Local Value	Net Gen. Tax Rate	Calc. Aid Pay Amount	Taxing Jurisdiction Type	Code	Description
FILE NO: P 1690 *			DATE OF PURCHASE: 02/27/1998			GRANTOR: FOND DU LAC COUNTY		
LEGAL DESCRIPTION: T14 R15-E S36 PT OF SWNE				PARCEL NO: T21-14-15-36-099-00		CONTROL NO: 80443		
0.22	\$604.40	0.99732853	\$602.78					
				0	\$0.00	STAT	999999	STATE OF WISCONSIN
				0.00428880	\$2.59	CNTY	20	FOND DU LAC COUNTY
				0.00114510	\$0.69	MUNI	20042	TOWN OF WAUPUN
				0.00611690	\$3.69	REG	206216	SCH D OF WAUPUN
				0.000517	\$0.31	VTAE	001000	MORAINES PARK VTAE DISTRICT
<b>Parcel Total:</b>					<b>\$7.28</b>			

LEGAL DESCRIPTION: T14 R15-E S36 PT OF NWNE				PARCEL NO: T21-14-15-36-099-00		CONTROL NO: 80444		
1.91	\$5,210.05	0.99732853	\$5,196.13					
				0	\$0.00	STAT	999999	STATE OF WISCONSIN
				0.00428880	\$22.28	CNTY	20	FOND DU LAC COUNTY
				0.00114510	\$5.95	MUNI	20042	TOWN OF WAUPUN
				0.00611690	\$31.78	REG	206216	SCH D OF WAUPUN
				0.000517	\$2.69	VTAE	001000	MORAINES PARK VTAE DISTRICT
<b>Parcel Total:</b>					<b>\$62.70</b>			

<b>File Number Total:</b>					<b>\$69.98</b>			
---------------------------	--	--	--	--	----------------	--	--	--



# State of Wisconsin / Department of Natural Resources

Tony Evers , Governor

, Secretary

2/5/2025

## Chapter 70.114 - Aids Payment Worksheet For Tax Year 2024(Payment Year 2025) - Payment Due January 31, 2025

2180 of 7093

FILE NO: P 1710 *		DATE OF PURCHASE: 09/08/1998		GRANTOR: MARSH HAVEN NATURE CENTER, I	
LEGAL DESCRIPTION: T14 R15-E S35 PT OF SWSE-OLT1 CSM5525		PARCEL NO: T21-14-15-35-15-003		CONTROL NO: 80752	
1.4	\$5,355.41	0.99732853	\$5,341.10		
		0	\$0.00	STAT 999999	STATE OF WISCONSIN
		0.00428880	\$22.91	CNTY 20	FOND DU LAC COUNTY
		0.00114510	\$6.12	MUNI 20042	TOWN OF WAUPUN
		0.00611690	\$32.67	REG 206216	SCH D OF WAUPUN
		0.000517	\$2.76	VTAE 001000	MORAINES PARK VTAE DISTRICT
Parcel Total:			\$64.46		

File Number Total:		\$64.46			
--------------------	--	---------	--	--	--

FILE NO: W 1109 *		DATE OF PURCHASE: 06/01/1994		GRANTOR: NORMAN AALSMA ET AL	
LEGAL DESCRIPTION: T14 R15-E S23 NESW		PARCEL NO: T2114152309001/002		CONTROL NO: 72421	
40	\$51,002.76	0.99732853	\$50,866.51		
		0	\$0.00	STAT 999999	STATE OF WISCONSIN
		0.00428880	\$218.15	CNTY 20	FOND DU LAC COUNTY
		0.00114510	\$58.25	MUNI 20042	TOWN OF WAUPUN
		0.00611690	\$311.14	REG 206216	SCH D OF WAUPUN
		0.000517	\$26.30	VTAE 001000	MORAINES PARK VTAE DISTRICT
Parcel Total:			\$613.84		





# State of Wisconsin / Department of Natural Resources

Tony Evers , Governor

, Secretary

2/5/2025

## Chapter 70.114 - Aids Payment Worksheet For Tax Year 2024(Payment Year 2025) - Payment Due January 31, 2025

2181 of 7093

LEGAL DESCRIPTION: T14 R15-E S23 PT OF SESW	PARCEL NO: T2114152312001	CONTROL NO: 72422
---	---------------------------	-------------------

29.24	\$56,524.53	0.99732853	\$56,373.53
-------	-------------	------------	-------------

0	\$0.00	STAT	999999	STATE OF WISCONSIN
0.00428880	\$241.77	CNTY	20	FOND DU LAC COUNTY
0.00114510	\$64.56	MUNI	20042	TOWN OF WAUPUN
0.00611690	\$344.83	REG	206216	SCH D OF WAUPUN
0.000517	\$29.14	VTAE	001000	MORAINES PARK VTAE DISTRICT

Parcel Total:	\$680.30
---------------	----------

File Number Total:	\$1,294.14
--------------------	------------

FILE NO: W 1373 *	DATE OF PURCHASE: 08/18/2000	GRANTOR: LAWRENCE HULL
-------------------	------------------------------	------------------------

LEGAL DESCRIPTION: T14 R15-E S23 PT OF SESE	PARCEL NO: 21-14-15-23-16-001	CONTROL NO: 84566
---	-------------------------------	-------------------

17.57	\$45,728.13	0.99732853	\$45,605.97
-------	-------------	------------	-------------

0	\$0.00	STAT	999999	STATE OF WISCONSIN
0.00428880	\$195.59	CNTY	20	FOND DU LAC COUNTY
0.00114510	\$52.23	MUNI	20042	TOWN OF WAUPUN
0.00611690	\$278.97	REG	206216	SCH D OF WAUPUN
0.000517	\$23.58	VTAE	001000	MORAINES PARK VTAE DISTRICT

Parcel Total:	\$550.37
---------------	----------



# State of Wisconsin / Department of Natural Resources

Tony Evers , Governor

, Secretary

2/5/2025

## Chapter 70.114 - Aids Payment Worksheet For Tax Year 2024(Payment Year 2025) - Payment Due January 31, 2025

2182 of 7093

LEGAL DESCRIPTION: T14 R15-E S24 PT OF NWSW				PARCEL NO: 21-14-15-24-10-002				CONTROL NO: 84567	
0.2	\$1,759.35	0.99732853	\$1,754.65						
				0	\$0.00	STAT	999999	STATE OF WISCONSIN	
				0.00428880	\$7.53	CNTY	20	FOND DU LAC COUNTY	
				0.00114510	\$2.01	MUNI	20042	TOWN OF WAUPUN	
				0.00611690	\$10.73	REG	206216	SCH D OF WAUPUN	
				0.000517	\$0.91	VTAE	001000	MORAINES PARK VTAE DISTRICT	
Parcel Total:					\$21.18				

LEGAL DESCRIPTION: T14 R15-E S24 PT OF SWSW				PARCEL NO: 21-14-15-24-11-001				CONTROL NO: 84568	
30	\$103,767.98	0.99732853	\$103,490.76						
				0	\$0.00	STAT	999999	STATE OF WISCONSIN	
				0.00428880	\$443.85	CNTY	20	FOND DU LAC COUNTY	
				0.00114510	\$118.51	MUNI	20042	TOWN OF WAUPUN	
				0.00611690	\$633.04	REG	206216	SCH D OF WAUPUN	
				0.000517	\$53.50	VTAE	001000	MORAINES PARK VTAE DISTRICT	
Parcel Total:					\$1,248.90				

LEGAL DESCRIPTION: T14 R15-E S25 PT OF NENW				PARCEL NO: 21-14-15-25-05-001				CONTROL NO: 84569	
39.25	\$69,911.40	0.99732853	\$69,724.64						
				0	\$0.00	STAT	999999	STATE OF WISCONSIN	
				0.00428880	\$299.03	CNTY	20	FOND DU LAC COUNTY	
				0.00114510	\$79.84	MUNI	20042	TOWN OF WAUPUN	
				0.00611690	\$426.50	REG	206216	SCH D OF WAUPUN	
				0.000517	\$36.05	VTAE	001000	MORAINES PARK VTAE DISTRICT	
Parcel Total:					\$841.42				



# State of Wisconsin / Department of Natural Resources

Tony Evers , Governor

, Secretary

2/5/2025

## Chapter 70.114 - Aids Payment Worksheet For Tax Year 2024(Payment Year 2025) - Payment Due January 31, 2025

2183 of 7093

LEGAL DESCRIPTION: T14 R15-E S25 NWNW	PARCEL NO: 21-14-15-25-06-001	CONTROL NO: 84570
---------------------------------------	-------------------------------	-------------------

40	\$100,250.52	0.99732853	\$99,982.71	
----	--------------	------------	-------------	--

0	\$0.00	STAT	999999	STATE OF WISCONSIN
0.00428880	\$428.80	CNTY	20	FOND DU LAC COUNTY
0.00114510	\$114.49	MUNI	20042	TOWN OF WAUPUN
0.00611690	\$611.58	REG	206216	SCH D OF WAUPUN
0.000517	\$51.69	VTAE	001000	MORAINES PARK VTAE DISTRICT

Parcel Total:	\$1,206.56
---------------	------------

LEGAL DESCRIPTION: T14 R15-E S25 N1/2 OF SWNW	PARCEL NO: 21-14-15-25-07-001	CONTROL NO: 84571
---	-------------------------------	-------------------

20	\$23,743.12	0.99732853	\$23,679.69	
----	-------------	------------	-------------	--

0	\$0.00	STAT	999999	STATE OF WISCONSIN
0.00428880	\$101.56	CNTY	20	FOND DU LAC COUNTY
0.00114510	\$27.12	MUNI	20042	TOWN OF WAUPUN
0.00611690	\$144.85	REG	206216	SCH D OF WAUPUN
0.000517	\$12.24	VTAE	001000	MORAINES PARK VTAE DISTRICT

Parcel Total:	\$285.77
---------------	----------

LEGAL DESCRIPTION: T14 R15-E S25 N1/2 OF SENW	PARCEL NO: 21-14-15-25-08-001	CONTROL NO: 84572
---	-------------------------------	-------------------

20	\$35,614.68	0.99732853	\$35,519.54	
----	-------------	------------	-------------	--

0	\$0.00	STAT	999999	STATE OF WISCONSIN
0.00428880	\$152.33	CNTY	20	FOND DU LAC COUNTY
0.00114510	\$40.67	MUNI	20042	TOWN OF WAUPUN
0.00611690	\$217.27	REG	206216	SCH D OF WAUPUN
0.000517	\$18.36	VTAE	001000	MORAINES PARK VTAE DISTRICT

Parcel Total:	\$428.63
---------------	----------



# State of Wisconsin / Department of Natural Resources

Tony Evers , Governor

, Secretary

2/5/2025

## Chapter 70.114 - Aids Payment Worksheet For Tax Year 2024(Payment Year 2025) - Payment Due January 31, 2025

2184 of 7093

LEGAL DESCRIPTION: T14 R15-E S26 E1/2 OF NENE      PARCEL NO: 21-14-15-26-01-001      CONTROL NO: 84573

20      \$54,961.29      0.99732853      \$54,814.47

0	\$0.00	STAT	999999	STATE OF WISCONSIN
0.00428880	\$235.09	CNTY	20	FOND DU LAC COUNTY
0.00114510	\$62.77	MUNI	20042	TOWN OF WAUPUN
0.00611690	\$335.29	REG	206216	SCH D OF WAUPUN
0.000517	\$28.34	VTAE	001000	MORAINES PARK VTAE DISTRICT

Parcel Total:      \$661.49

LEGAL DESCRIPTION: T14 R15-E S26 PT OF SENE      PARCEL NO: 21-14-15-26-04-001      CONTROL NO: 84574

10      \$11,871.56      0.99732853      \$11,839.85

0	\$0.00	STAT	999999	STATE OF WISCONSIN
0.00428880	\$50.78	CNTY	20	FOND DU LAC COUNTY
0.00114510	\$13.56	MUNI	20042	TOWN OF WAUPUN
0.00611690	\$72.42	REG	206216	SCH D OF WAUPUN
0.000517	\$6.12	VTAE	001000	MORAINES PARK VTAE DISTRICT

Parcel Total:      \$142.88

File Number Total:      \$5,387.20



# State of Wisconsin / Department of Natural Resources

Tony Evers , Governor

, Secretary

2/5/2025

## Chapter 70.114 - Aids Payment Worksheet For Tax Year 2024(Payment Year 2025) - Payment Due January 31, 2025

2185 of 7093

FILE NO: W 1474 *		DATE OF PURCHASE: 11/23/2004		GRANTOR: DANIEL E BABER	
LEGAL DESCRIPTION: T14 R15-E S04 PT OF NWNW		PARCEL NO: T21-14-15-04-06-001		CONTROL NO: 92551	
17	\$39,655.76	0.99732853	\$39,549.82		
		0	\$0.00	STAT 999999	STATE OF WISCONSIN
		0.00428880	\$169.62	CNTY 20	FOND DU LAC COUNTY
		0.00114510	\$45.29	MUNI 20042	TOWN OF WAUPUN
		0.00611690	\$241.92	REG 206216	SCH D OF WAUPUN
		0.000517	\$20.45	VTAE 001000	MORAINES PARK VTAE DISTRICT
Parcel Total:			\$477.28		

LEGAL DESCRIPTION: T14 R15-E S05 NENE		PARCEL NO: T21-14-15-05-01-001		CONTROL NO: 92552	
43.67	\$72,355.34	0.99732853	\$72,162.04		
		0	\$0.00	STAT 999999	STATE OF WISCONSIN
		0.00428880	\$309.49	CNTY 20	FOND DU LAC COUNTY
		0.00114510	\$82.64	MUNI 20042	TOWN OF WAUPUN
		0.00611690	\$441.40	REG 206216	SCH D OF WAUPUN
		0.000517	\$37.31	VTAE 001000	MORAINES PARK VTAE DISTRICT
Parcel Total:			\$870.84		



# State of Wisconsin / Department of Natural Resources

Tony Evers , Governor

, Secretary

2/5/2025

## Chapter 70.114 - Aids Payment Worksheet For Tax Year 2024(Payment Year 2025) - Payment Due January 31, 2025

2186 of 7093

LEGAL DESCRIPTION: T14 R15-E S05 PT OF NWNE	PARCEL NO: T21-14-15-05-02-001	CONTROL NO: 92553
---	--------------------------------	-------------------

24.83	\$60,831.33	0.99732853	\$60,668.82
-------	-------------	------------	-------------

0	\$0.00	STAT	999999	STATE OF WISCONSIN
0.00428880	\$260.19	CNTY	20	FOND DU LAC COUNTY
0.00114510	\$69.47	MUNI	20042	TOWN OF WAUPUN
0.00611690	\$371.10	REG	206216	SCH D OF WAUPUN
0.000517	\$31.36	VTAE	001000	MORAINES PARK VTAE DISTRICT

Parcel Total:	\$732.12
---------------	----------

LEGAL DESCRIPTION: T14 R15-E S05 PT OF NWNE	PARCEL NO: T21-14-15-05-02-003	CONTROL NO: 92554
---	--------------------------------	-------------------

5.21	\$7,504.27	0.99732853	\$7,484.22
------	------------	------------	------------

0	\$0.00	STAT	999999	STATE OF WISCONSIN
0.00428880	\$32.10	CNTY	20	FOND DU LAC COUNTY
0.00114510	\$8.57	MUNI	20042	TOWN OF WAUPUN
0.00611690	\$45.78	REG	206216	SCH D OF WAUPUN
0.000517	\$3.87	VTAE	001000	MORAINES PARK VTAE DISTRICT

Parcel Total:	\$90.32
---------------	---------

LEGAL DESCRIPTION: T14 R15-E S05 PT OF NWNE	PARCEL NO: T21-14-15-05-02-005	CONTROL NO: 92555
---	--------------------------------	-------------------

2.5	\$4,288.15	0.99732853	\$4,276.70
-----	------------	------------	------------

0	\$0.00	STAT	999999	STATE OF WISCONSIN
0.00428880	\$18.34	CNTY	20	FOND DU LAC COUNTY
0.00114510	\$4.90	MUNI	20042	TOWN OF WAUPUN
0.00611690	\$26.16	REG	206216	SCH D OF WAUPUN
0.000517	\$2.21	VTAE	001000	MORAINES PARK VTAE DISTRICT

Parcel Total:	\$51.61
---------------	---------



# State of Wisconsin / Department of Natural Resources

Tony Evers , Governor

, Secretary

2/5/2025

## Chapter 70.114 - Aids Payment Worksheet For Tax Year 2024(Payment Year 2025) - Payment Due January 31, 2025

2187 of 7093

LEGAL DESCRIPTION: T14 R15-E S05 PT OF NWNE	PARCEL NO: T21-14-15-05-02-006	CONTROL NO: 92556
---	--------------------------------	-------------------

10	\$26,797.74	0.99732853	\$26,726.15
----	-------------	------------	-------------

0	\$0.00	STAT	999999	STATE OF WISCONSIN
0.00428880	\$114.62	CNTY	20	FOND DU LAC COUNTY
0.00114510	\$30.61	MUNI	20042	TOWN OF WAUPUN
0.00611690	\$163.48	REG	206216	SCH D OF WAUPUN
0.000517	\$13.82	VTAE	001000	MORAINES PARK VTAE DISTRICT

Parcel Total:	\$322.53
---------------	----------

LEGAL DESCRIPTION: T14 R15-E S05 SWNE	PARCEL NO: T21-14-15-05-03-001	CONTROL NO: 92557
---------------------------------------	--------------------------------	-------------------

40	\$63,512.23	0.99732853	\$63,342.56
----	-------------	------------	-------------

0	\$0.00	STAT	999999	STATE OF WISCONSIN
0.00428880	\$271.66	CNTY	20	FOND DU LAC COUNTY
0.00114510	\$72.54	MUNI	20042	TOWN OF WAUPUN
0.00611690	\$387.46	REG	206216	SCH D OF WAUPUN
0.000517	\$32.75	VTAE	001000	MORAINES PARK VTAE DISTRICT

Parcel Total:	\$764.41
---------------	----------

LEGAL DESCRIPTION: T14 R15-E S05 NENW	PARCEL NO: T21-14-15-05-05-001	CONTROL NO: 92558
---------------------------------------	--------------------------------	-------------------

44.23	\$72,088.53	0.99732853	\$71,895.95
-------	-------------	------------	-------------

0	\$0.00	STAT	999999	STATE OF WISCONSIN
0.00428880	\$308.34	CNTY	20	FOND DU LAC COUNTY
0.00114510	\$82.33	MUNI	20042	TOWN OF WAUPUN
0.00611690	\$439.78	REG	206216	SCH D OF WAUPUN
0.000517	\$37.17	VTAE	001000	MORAINES PARK VTAE DISTRICT

Parcel Total:	\$867.62
---------------	----------



# State of Wisconsin / Department of Natural Resources

Tony Evers , Governor

, Secretary

2/5/2025

## Chapter 70.114 - Aids Payment Worksheet For Tax Year 2024(Payment Year 2025) - Payment Due January 31, 2025

2188 of 7093

LEGAL DESCRIPTION: T14 R15-E S05 SENW	PARCEL NO: T21-14-15-05-08-001	CONTROL NO: 92559
---------------------------------------	--------------------------------	-------------------

40	\$63,243.82	0.99732853	\$63,074.86
----	-------------	------------	-------------

0	\$0.00	STAT	999999	STATE OF WISCONSIN
0.00428880	\$270.51	CNTY	20	FOND DU LAC COUNTY
0.00114510	\$72.23	MUNI	20042	TOWN OF WAUPUN
0.00611690	\$385.82	REG	206216	SCH D OF WAUPUN
0.000517	\$32.61	VTAE	001000	MORAINES PARK VTAE DISTRICT

Parcel Total:	\$761.17
---------------	----------

File Number Total:	\$4,937.90
--------------------	------------

FILE NO: W 1482 *	DATE OF PURCHASE: 03/05/2003	GRANTOR: RICK C GIETZEL
-------------------	------------------------------	-------------------------

LEGAL DESCRIPTION: T14 R15-E S05 PT OF NWNE	PARCEL NO: T21-14-15-05-02-004	CONTROL NO: 89174
---	--------------------------------	-------------------

2.5	\$11,354.67	0.99732853	\$11,324.34
-----	-------------	------------	-------------

0	\$0.00	STAT	999999	STATE OF WISCONSIN
0.00428880	\$48.57	CNTY	20	FOND DU LAC COUNTY
0.00114510	\$12.97	MUNI	20042	TOWN OF WAUPUN
0.00611690	\$69.27	REG	206216	SCH D OF WAUPUN
0.000517	\$5.85	VTAE	001000	MORAINES PARK VTAE DISTRICT

Parcel Total:	\$136.66
---------------	----------

File Number Total:	\$136.66
--------------------	----------





# State of Wisconsin / Department of Natural Resources

Tony Evers , Governor

, Secretary

2/5/2025

## Chapter 70.114 - Aids Payment Worksheet For Tax Year 2024(Payment Year 2025) - Payment Due January 31, 2025

2189 of 7093

FILE NO: W 1502 *				DATE OF PURCHASE: 07/31/2003				GRANTOR: KETTLE MORAIN E HARDWOODS, IN			
LEGAL DESCRIPTION: T14 R15-E S05 PT OF NWNE				PARCEL NO: 21-14-15-05-02-002-00				CONTROL NO: 89769			
16.38	\$59,498.49	0.99732853	\$59,339.54								
				0	\$0.00	STAT	999999	STATE OF WISCONSIN			
				0.00428880	\$254.49	CNTY	20	FOND DU LAC COUNTY			
				0.00114510	\$67.95	MUNI	20042	TOWN OF WAUPUN			
				0.00611690	\$362.97	REG	206216	SCH D OF WAUPUN			
				0.000517	\$30.68	VTAE	001000	MORAIN E PARK VTAE DISTRICT			
				Parcel Total:	\$716.09						

				File Number Total:	\$716.09						
--	--	--	--	--------------------	----------	--	--	--	--	--	--

FILE NO: W 1671 *				DATE OF PURCHASE: 07/06/2006				GRANTOR: WISCONSIN DEPT OF TRANSPORTA			
LEGAL DESCRIPTION: T14 R15-E S23 PT OF SWSW				PARCEL NO: T21-14-15-23-11-002-00				CONTROL NO: 96945			
9.3	\$31,469.15	0.99732853	\$31,385.08								
				0	\$0.00	STAT	999999	STATE OF WISCONSIN			
				0.00428880	\$134.60	CNTY	20	FOND DU LAC COUNTY			
				0.00114510	\$35.94	MUNI	20042	TOWN OF WAUPUN			
				0.00611690	\$191.98	REG	206216	SCH D OF WAUPUN			
				0.000517	\$16.23	VTAE	001000	MORAIN E PARK VTAE DISTRICT			
				Parcel Total:	\$378.75						



# State of Wisconsin / Department of Natural Resources

Tony Evers , Governor

, Secretary

2/5/2025

## Chapter 70.114 - Aids Payment Worksheet For Tax Year 2024(Payment Year 2025) - Payment Due January 31, 2025

2190 of 7093

LEGAL DESCRIPTION: T14 R15-E S26 PT OF NWNW      PARCEL NO: T21-14-15-26-06-001-00      CONTROL NO: 96946

8.28      \$28,018.36      0.99732853      \$27,943.51

0      \$0.00      STAT      999999      STATE OF WISCONSIN

0.00428880      \$119.84      CNTY      20      FOND DU LAC COUNTY

0.00114510      \$32.00      MUNI      20042      TOWN OF WAUPUN

0.00611690      \$170.93      REG      206216      SCH D OF WAUPUN

0.000517      \$14.45      VTAE      001000      MORAINES PARK VTAE DISTRICT

Parcel Total:      \$337.22

LEGAL DESCRIPTION: T14 R15-E S26 PT OF NENW      PARCEL NO: T21-14-15-26-05-003-00      CONTROL NO: 96947

4.09      \$13,839.80      0.99732853      \$13,802.82

0      \$0.00      STAT      999999      STATE OF WISCONSIN

0.00428880      \$59.20      CNTY      20      FOND DU LAC COUNTY

0.00114510      \$15.81      MUNI      20042      TOWN OF WAUPUN

0.00611690      \$84.43      REG      206216      SCH D OF WAUPUN

0.000517      \$7.14      VTAE      001000      MORAINES PARK VTAE DISTRICT

Parcel Total:      \$166.58

File Number Total:      \$882.55



# State of Wisconsin / Department of Natural Resources

Tony Evers , Governor

, Secretary

2/5/2025

## Chapter 70.114 - Aids Payment Worksheet For Tax Year 2024(Payment Year 2025) - Payment Due January 31, 2025

2191 of 7093

FILE NO: W 1712 *				DATE OF PURCHASE: 10/19/2007				GRANTOR: BANK OF OAKFIELD			
LEGAL DESCRIPTION: T14 R15-E S25 PT OF NENE				PARCEL NO: T21-14-15-25-01-001-00				CONTROL NO: 98010			
27.56	\$111,588.27	0.99732853	\$111,290.16								
				0	\$0.00	STAT	999999	STATE OF WISCONSIN			
				0.00428880	\$477.30	CNTY	20	FOND DU LAC COUNTY			
				0.00114510	\$127.44	MUNI	20042	TOWN OF WAUPUN			
				0.00611690	\$680.75	REG	206216	SCH D OF WAUPUN			
				0.000517	\$57.53	VTAE	001000	MORAINES PARK VTAE DISTRICT			
Parcel Total:					\$1,343.02						

LEGAL DESCRIPTION: T14 R15-E S25 NWNE				PARCEL NO: T21-14-15-25-02-001-00				CONTROL NO: 98011			
40	\$134,188.49	0.99732853	\$133,830.01								
				0	\$0.00	STAT	999999	STATE OF WISCONSIN			
				0.00428880	\$573.96	CNTY	20	FOND DU LAC COUNTY			
				0.00114510	\$153.25	MUNI	20042	TOWN OF WAUPUN			
				0.00611690	\$818.62	REG	206216	SCH D OF WAUPUN			
				0.000517	\$69.19	VTAE	001000	MORAINES PARK VTAE DISTRICT			
Parcel Total:					\$1,615.02						



# State of Wisconsin / Department of Natural Resources

Tony Evers , Governor

, Secretary

2/5/2025

## Chapter 70.114 - Aids Payment Worksheet For Tax Year 2024(Payment Year 2025) - Payment Due January 31, 2025

2192 of 7093

LEGAL DESCRIPTION: T14 R15-E S25 PT OF NENW	PARCEL NO: T21-14-15-25-05-002-00	CONTROL NO: 98012
---	-----------------------------------	-------------------

0.75	\$4,237.47	0.99732853	\$4,226.15
------	------------	------------	------------

0	\$0.00	STAT	999999	STATE OF WISCONSIN
0.00428880	\$18.12	CNTY	20	FOND DU LAC COUNTY
0.00114510	\$4.84	MUNI	20042	TOWN OF WAUPUN
0.00611690	\$25.85	REG	206216	SCH D OF WAUPUN
0.000517	\$2.18	VTAE	001000	MORAINES PARK VTAE DISTRICT

Parcel Total:	\$50.99
---------------	---------

File Number Total:	\$3,009.03
--------------------	------------

FILE NO: WM 60044 *	DATE OF PURCHASE: 08/07/2009	GRANTOR: David H. & Mary Ann Zuelke
---------------------	------------------------------	-------------------------------------

LEGAL DESCRIPTION: T14 R15-E S25 PT OF SWNE	PARCEL NO: T21-14-15-25-03-002-00	CONTROL NO: 102660
---	-----------------------------------	--------------------

11.09	\$47,845.74	0.99732853	\$47,717.92
-------	-------------	------------	-------------

0	\$0.00	STAT	999999	STATE OF WISCONSIN
0.00428880	\$204.65	CNTY	20	FOND DU LAC COUNTY
0.00114510	\$54.64	MUNI	20042	TOWN OF WAUPUN
0.00611690	\$291.88	REG	206216	SCH D OF WAUPUN
0.000517	\$24.67	VTAE	001000	MORAINES PARK VTAE DISTRICT

Parcel Total:	\$575.84
---------------	----------



# State of Wisconsin / Department of Natural Resources

Tony Evers , Governor

, Secretary

2/5/2025

## Chapter 70.114 - Aids Payment Worksheet For Tax Year 2024(Payment Year 2025) - Payment Due January 31, 2025

2193 of 7093

LEGAL DESCRIPTION: T14 R15-E S25 PT OF SENE	PARCEL NO: T21-14-15-25-04-003-00	CONTROL NO: 102662
---	-----------------------------------	--------------------

11.09	\$47,845.74	0.99732853	\$47,717.92
-------	-------------	------------	-------------

0	\$0.00	STAT	999999	STATE OF WISCONSIN
0.00428880	\$204.65	CNTY	20	FOND DU LAC COUNTY
0.00114510	\$54.64	MUNI	20042	TOWN OF WAUPUN
0.00611690	\$291.88	REG	206216	SCH D OF WAUPUN
0.000517	\$24.67	VTAE	001000	MORAINES PARK VTAE DISTRICT

Parcel Total:	\$575.84
---------------	----------

File Number Total:	\$1,151.68
--------------------	------------

FILE NO: WM 60252 *	DATE OF PURCHASE: 01/06/2015	GRANTOR: Todd W Cross
---------------------	------------------------------	-----------------------

LEGAL DESCRIPTION: T14 R15-E S06 PT OF SENE	PARCEL NO: T21-14-15-06-04-002-00	CONTROL NO: 130120
---	-----------------------------------	--------------------

3.57	\$2,576.06	0.99732853	\$2,569.17
------	------------	------------	------------

0	\$0.00	STAT	999999	STATE OF WISCONSIN
0.00428880	\$11.02	CNTY	20	FOND DU LAC COUNTY
0.00114510	\$2.94	MUNI	20042	TOWN OF WAUPUN
0.00800390	\$20.56	REG	204956	SCH D OF ROSENDALE-BRANDON
0.000517	\$1.33	VTAE	001000	MORAINES PARK VTAE DISTRICT

Parcel Total:	\$35.85
---------------	---------



# State of Wisconsin / Department of Natural Resources

Tony Evers , Governor

, Secretary

2/5/2025

## Chapter 70.114 - Aids Payment Worksheet For Tax Year 2024(Payment Year 2025) - Payment Due January 31, 2025

2194 of 7093

LEGAL DESCRIPTION: T14 R15-E S06 SWNE	PARCEL NO: T21-14-15-06-03-001-00	CONTROL NO: 130121
---------------------------------------	-----------------------------------	--------------------

40	\$28,622.85	0.99732853	\$28,546.39	
----	-------------	------------	-------------	--

0	\$0.00	STAT	999999	STATE OF WISCONSIN
0.00428880	\$122.43	CNTY	20	FOND DU LAC COUNTY
0.00114510	\$32.69	MUNI	20042	TOWN OF WAUPUN
0.00800390	\$228.48	REG	204956	SCH D OF ROSENDALE-BRANDON
0.000517	\$14.76	VTAE	001000	MORAINES PARK VTAE DISTRICT

Parcel Total:	\$398.36
---------------	----------

LEGAL DESCRIPTION: T14 R15-E S06 Lot 1, CSM 5920	PARCEL NO: T21-14-15-06-02-002-00	CONTROL NO: 130122
--	-----------------------------------	--------------------

1.63	\$3,942.64	0.99732853	\$3,932.11	
------	------------	------------	------------	--

0	\$0.00	STAT	999999	STATE OF WISCONSIN
0.00428880	\$16.86	CNTY	20	FOND DU LAC COUNTY
0.00114510	\$4.50	MUNI	20042	TOWN OF WAUPUN
0.00800390	\$31.47	REG	204956	SCH D OF ROSENDALE-BRANDON
0.000517	\$2.03	VTAE	001000	MORAINES PARK VTAE DISTRICT

Parcel Total:	\$54.86
---------------	---------

LEGAL DESCRIPTION: T14 R15-E S06 PT OF NWNE	PARCEL NO: T21-14-15-06-02-001-00	CONTROL NO: 130123
---	-----------------------------------	--------------------

40.1	\$23,336.89	0.99732853	\$23,274.54	
------	-------------	------------	-------------	--

0	\$0.00	STAT	999999	STATE OF WISCONSIN
0.00428880	\$99.82	CNTY	20	FOND DU LAC COUNTY
0.00114510	\$26.65	MUNI	20042	TOWN OF WAUPUN
0.00800390	\$186.29	REG	204956	SCH D OF ROSENDALE-BRANDON
0.000517	\$12.03	VTAE	001000	MORAINES PARK VTAE DISTRICT

Parcel Total:	\$324.79
---------------	----------



# State of Wisconsin / Department of Natural Resources

Tony Evers , Governor

, Secretary

2/5/2025

## Chapter 70.114 - Aids Payment Worksheet For Tax Year 2024(Payment Year 2025) - Payment Due January 31, 2025

2195 of 7093

LEGAL DESCRIPTION: T14 R15-E S06 PT OF NENE				PARCEL NO: T21-14-15-06-01-002-00				CONTROL NO: 130124	
3.93	\$4,722.77	0.99732853	\$4,710.15						
				0	\$0.00	STAT	999999	STATE OF WISCONSIN	
				0.00428880	\$20.20	CNTY	20	FOND DU LAC COUNTY	
				0.00114510	\$5.39	MUNI	20042	TOWN OF WAUPUN	
				0.00800390	\$37.70	REG	204956	SCH D OF ROSENDALE-BRANDON	
				0.000517	\$2.44	VTAE	001000	MORAINE PARK VTAE DISTRICT	
Parcel Total:					\$65.73				

LEGAL DESCRIPTION: T14 R15-E S06 PT OF SENW				PARCEL NO: T21-14-15-06-08-002-00				CONTROL NO: 130125	
20	\$12,737.17	0.99732853	\$12,703.14						
				0	\$0.00	STAT	999999	STATE OF WISCONSIN	
				0.00428880	\$54.48	CNTY	20	FOND DU LAC COUNTY	
				0.00114510	\$14.55	MUNI	20042	TOWN OF WAUPUN	
				0.00800390	\$101.67	REG	204956	SCH D OF ROSENDALE-BRANDON	
				0.000517	\$6.57	VTAE	001000	MORAINE PARK VTAE DISTRICT	
Parcel Total:					\$177.27				

LEGAL DESCRIPTION: T14 R15-E S06 PT OF NENW				PARCEL NO: T21-14-15-06-02-001-00				CONTROL NO: 133015	
0.23	\$133.85	0.99732853	\$133.50						
				0	\$0.00	STAT	999999	STATE OF WISCONSIN	
				0.00428880	\$0.57	CNTY	20	FOND DU LAC COUNTY	
				0.00114510	\$0.15	MUNI	20042	TOWN OF WAUPUN	
				0.00800390	\$1.07	REG	204956	SCH D OF ROSENDALE-BRANDON	
				0.000517	\$0.07	VTAE	001000	MORAINE PARK VTAE DISTRICT	
Parcel Total:					\$1.86				



# State of Wisconsin / Department of Natural Resources

Tony Evers , Governor

, Secretary

2/5/2025

## Chapter 70.114 - Aids Payment Worksheet For Tax Year 2024(Payment Year 2025) - Payment Due January 31, 2025

2196 of 7093

File Number Total: \$1,058.72

FILE NO: WM 60531 \*

DATE OF PURCHASE: 06/22/2018

GRANTOR: Kenneth E Klettke

LEGAL DESCRIPTION: T14 R15-E S07 PT OF NWNW

PARCEL NO: T21-14-15-07-06-005-00

CONTROL NO: 135595

1.54 \$1,353.34 0.99732853 \$1,349.73

0 \$0.00 STAT 999999 STATE OF WISCONSIN

0.00428880 \$5.79 CNTY 20 FOND DU LAC COUNTY

0.00114510 \$1.55 MUNI 20042 TOWN OF WAUPUN

0.00611690 \$8.26 REG 206216 SCH D OF WAUPUN

0.000517 \$0.70 VTAE 001000 MORaine PARK VTAE DISTRICT

Parcel Total: \$16.30

File Number Total: \$16.30

Municipality Total: \$18,724.71





# State of Wisconsin / Department of Natural Resources

Tony Evers , Governor

, Secretary

2/5/2025

## Chapter 70.114 - Aids Payment Worksheet For Tax Year 2024(Payment Year 2025) - Payment Due January 31, 2025

2197 of 7093

DETAIL FOR VILLAGE OF CAMPBELLSPORT, FOND DU LAC COUNTY

Acres	Est. Adjust. Purch. Price	Level of Assessment	Adjusted Local Value	Net Gen. Tax Rate	Calc. Aid Pay Amount	Taxing Jurisdiction Type	Code	Description
FILE NO: P 1794 B			DATE OF PURCHASE: 06/25/2003			GRANTOR: WISCONSIN CENTRAL LTD.		
LEGAL DESCRIPTION: T13 R18-E S13 PT OF NENW				PARCEL NO: 090399		CONTROL NO: 90399		
1.26	\$10,451.85	0.69113302	\$7,223.62					
				0	\$0.00	STAT	999999	STATE OF WISCONSIN
				0.00568570	\$41.07	CNTY	20	FOND DU LAC COUNTY
				0.009177	\$66.29	MUNI	20111	VILLAGE OF CAMPBELLSPORT
				0.00805090	\$58.16	REG	200910	SCH D OF CAMPBELLSPORT
				0.00073840	\$5.33	VTAE	001000	MORAINES PARK VTAE DISTRICT
Parcel Total:					\$170.85			

LEGAL DESCRIPTION: T13 R18-E S13 PT OF NWNE				PARCEL NO: 090400		CONTROL NO: 90400		
3.35	\$27,788.67	0.69113302	\$19,205.66					
				0	\$0.00	STAT	999999	STATE OF WISCONSIN
				0.00568570	\$109.20	CNTY	20	FOND DU LAC COUNTY
				0.009177	\$176.25	MUNI	20111	VILLAGE OF CAMPBELLSPORT
				0.00805090	\$154.62	REG	200910	SCH D OF CAMPBELLSPORT
				0.00073840	\$14.18	VTAE	001000	MORAINES PARK VTAE DISTRICT
Parcel Total:					\$454.25			



# State of Wisconsin / Department of Natural Resources

Tony Evers , Governor

, Secretary

2/5/2025

## Chapter 70.114 - Aids Payment Worksheet For Tax Year 2024(Payment Year 2025) - Payment Due January 31, 2025

2198 of 7093

LEGAL DESCRIPTION: T13 R18-E S13 PT OF SWNE	PARCEL NO: 090401	CONTROL NO: 90401
---	-------------------	-------------------

2.4	\$19,908.30	0.69113302	\$13,759.28	
-----	-------------	------------	-------------	--

0	\$0.00	STAT	999999	STATE OF WISCONSIN
0.00568570	\$78.23	CNTY	20	FOND DU LAC COUNTY
0.009177	\$126.27	MUNI	20111	VILLAGE OF CAMPBELLSPORT
0.00805090	\$110.77	REG	200910	SCH D OF CAMPBELLSPORT
0.00073840	\$10.16	VTAE	001000	MORAINES PARK VTAE DISTRICT

Parcel Total:	\$325.43
---------------	----------

LEGAL DESCRIPTION: T13 R18-E S13 PT OF SENE	PARCEL NO: 090402	CONTROL NO: 90402
---	-------------------	-------------------

1.1	\$9,124.64	0.69113302	\$6,306.34	
-----	------------	------------	------------	--

0	\$0.00	STAT	999999	STATE OF WISCONSIN
0.00568570	\$35.86	CNTY	20	FOND DU LAC COUNTY
0.009177	\$57.87	MUNI	20111	VILLAGE OF CAMPBELLSPORT
0.00805090	\$50.77	REG	200910	SCH D OF CAMPBELLSPORT
0.00073840	\$4.66	VTAE	001000	MORAINES PARK VTAE DISTRICT

Parcel Total:	\$149.16
---------------	----------

File Number Total:	\$1,099.69
--------------------	------------

Municipality Total:	\$1,099.69
---------------------	------------



# State of Wisconsin / Department of Natural Resources

Tony Evers , Governor

, Secretary

2/5/2025

## Chapter 70.114 - Aids Payment Worksheet For Tax Year 2024(Payment Year 2025) - Payment Due January 31, 2025

2199 of 7093

DETAIL FOR VILLAGE OF EDEN, FOND DU LAC COUNTY

Acres	Est. Adjust. Purch. Price	Level of Assessment	Adjusted Local Value	Net Gen. Tax Rate	Calc. Aid Pay Amount	Taxing Jurisdiction Type	Code	Description
FILE NO: P 1794 B			DATE OF PURCHASE: 06/25/2003			GRANTOR: WISCONSIN CENTRAL LTD.		
LEGAL DESCRIPTION: T14 R18-E S08 PT OF SESW				PARCEL NO: 090359		CONTROL NO: 90359		
2.43	\$14,499.89	0.69969105	\$10,145.44					
				0	\$0.00	STAT	999999	STATE OF WISCONSIN
				0.00586840	\$59.54	CNTY	20	FOND DU LAC COUNTY
				0.003921	\$39.78	MUNI	20121	VILLAGE OF EDEN
				0.00771380	\$78.26	REG	200910	SCH D OF CAMPBELLSPORT
				0.00070750	\$7.18	VTAE	001000	MORAINES PARK VTAE DISTRICT
<b>Parcel Total:</b>					<b>\$184.76</b>			

LEGAL DESCRIPTION: T14 R18-E S09 PT OF SWSE				PARCEL NO: 090360		CONTROL NO: 90360		
1.52	\$9,069.88	0.69969105	\$6,346.12					
				0	\$0.00	STAT	999999	STATE OF WISCONSIN
				0.00586840	\$37.24	CNTY	20	FOND DU LAC COUNTY
				0.003921	\$24.88	MUNI	20121	VILLAGE OF EDEN
				0.00771380	\$48.95	REG	200910	SCH D OF CAMPBELLSPORT
				0.00070750	\$4.49	VTAE	001000	MORAINES PARK VTAE DISTRICT
<b>Parcel Total:</b>					<b>\$115.56</b>			

**File Number Total: \$300.32**

**Municipality Total: \$300.32**



# State of Wisconsin / Department of Natural Resources

Tony Evers , Governor

, Secretary

2/5/2025

## Chapter 70.114 - Aids Payment Worksheet For Tax Year 2024(Payment Year 2025) - Payment Due January 31, 2025

2200 of 7093

DETAIL FOR VILLAGE OF ROSENDALE, FOND DU LAC COUNTY

Acres	Est. Adjust. Purch. Price	Level of Assessment	Adjusted Local Value	Net Gen. Tax Rate	Calc. Aid Pay Amount	----- Taxing Jurisdiction -----		
						Type	Code	Description
FILE NO: P 1689 *		DATE OF PURCHASE: 03/14/1997			GRANTOR: ROSENDALE & ELDORADO LIONS C			
LEGAL DESCRIPTION: T16 R15-E S35 PT OF NESE				PARCEL NO: V07-16-15-35-1402000		CONTROL NO: 77840		
1.9	\$4,122.55	0.61948148	\$2,553.84					
				0	\$0.00	STAT	999999	STATE OF WISCONSIN
				0.00673840	\$17.21	CNTY	20	FOND DU LAC COUNTY
				0.00399530	\$10.20	MUNI	20176	VILLAGE OF ROSENDALE
				0.01323160	\$33.79	REG	204956	SCH D OF ROSENDALE-BRANDON
				0.00081240	\$2.07	VTAE	001000	MORAINES PARK VTAE DISTRICT
Parcel Total:					\$63.27			

LEGAL DESCRIPTION: T16 R15-E S35 PT OF NWSE				PARCEL NO: V07-16-15-35-1402000		CONTROL NO: 77841		
2.15	\$4,666.55	0.61948148	\$2,890.84					
				0	\$0.00	STAT	999999	STATE OF WISCONSIN
				0.00673840	\$19.48	CNTY	20	FOND DU LAC COUNTY
				0.00399530	\$11.55	MUNI	20176	VILLAGE OF ROSENDALE
				0.01323160	\$38.25	REG	204956	SCH D OF ROSENDALE-BRANDON
				0.00081240	\$2.35	VTAE	001000	MORAINES PARK VTAE DISTRICT
Parcel Total:					\$71.63			



# State of Wisconsin / Department of Natural Resources

Tony Evers , Governor

, Secretary

2/5/2025

## Chapter 70.114 - Aids Payment Worksheet For Tax Year 2024(Payment Year 2025) - Payment Due January 31, 2025

2201 of 7093

LEGAL DESCRIPTION: T16 R15-E S35 PT OF NESE      PARCEL NO: V07-16-15-35-1300100      CONTROL NO: 77842

0.37      \$812.13      0.61948148      \$503.10

0      \$0.00      STAT      999999      STATE OF WISCONSIN

0.00673840      \$3.39      CNTY      20      FOND DU LAC COUNTY

0.00399530      \$2.01      MUNI      20176      VILLAGE OF ROSENDALE

0.01323160      \$6.66      REG      204956      SCH D OF ROSENDALE-BRANDON

0.00081240      \$0.41      VTAE      001000      MORAIN PARK VTAE DISTRICT

Parcel Total:      \$12.47

File Number Total:      \$147.37

Municipality Total:      \$147.37



# State of Wisconsin / Department of Natural Resources

Tony Evers , Governor

, Secretary

2/5/2025

## Chapter 70.114 - Aids Payment Worksheet For Tax Year 2024(Payment Year 2025) - Payment Due January 31, 2025

2202 of 7093

DETAIL FOR CITY OF FOND DU LAC, FOND DU LAC COUNTY

Acres	Est. Adjust. Purch. Price	Level of Assessment	Adjusted Local Value	Net Gen. Tax Rate	Calc. Aid Pay Amount	----- Taxing Jurisdiction ----- Type	Code	Description
FILE NO: P 1566 *		DATE OF PURCHASE: 03/30/1994			GRANTOR: WISCONSIN POWER AND LIGHT CO			
LEGAL DESCRIPTION: T15 R17-E S21 PT SWSE-LT1CSM3011			PARCEL NO: FDL-15-17-21-43-503		CONTROL NO: 72375			
2	\$39,727.79	0.69740476	\$27,706.35	0	\$0.00	STAT	999999	STATE OF WISCONSIN
				0.00579230	\$160.48	CNTY	20	FOND DU LAC COUNTY
				0.01074920	\$297.82	MUNI	20226	CITY OF FOND DU LAC
				0.00815470	\$225.94	REG	201862	SCH D OF FOND DU LAC
				0.00075220	\$20.84	VTAE	001000	MORaine PARK VTAE DISTRICT
Parcel Total:					\$705.08			
File Number Total:					\$705.08			



# State of Wisconsin / Department of Natural Resources

Tony Evers , Governor

, Secretary

2/5/2025

## Chapter 70.114 - Aids Payment Worksheet For Tax Year 2024(Payment Year 2025) - Payment Due January 31, 2025

2203 of 7093

FILE NO: PR 40125 *		DATE OF PURCHASE: 08/10/2012		GRANTOR: Wisconsin Central Ltd.	
LEGAL DESCRIPTION: T15 R17-E S21 PT OF NESE		PARCEL NO: Pt FDL-15-17-21-14-003-00		CONTROL NO: 124380	
2.1	\$728.12	0.69740476	\$507.79		
		0	\$0.00	STAT 999999	STATE OF WISCONSIN
		0.00579230	\$2.94	CNTY 20	FOND DU LAC COUNTY
		0.01074920	\$5.46	MUNI 20226	CITY OF FOND DU LAC
		0.00815470	\$4.14	REG 201862	SCH D OF FOND DU LAC
		0.00075220	\$0.38	VTAE 001000	MORAINES PARK VTAE DISTRICT
		Parcel Total:	\$12.92		
		File Number Total:	\$12.92		
		Municipality Total:	\$718.00		



# State of Wisconsin / Department of Natural Resources

Tony Evers , Governor

, Secretary

2/5/2025

## Chapter 70.114 - Aids Payment Worksheet For Tax Year 2024(Payment Year 2025) - Payment Due January 31, 2025

2204 of 7093

DETAIL FOR TOWN OF ARGONNE, FOREST COUNTY

Acres	Est. Adjust. Purch. Price	Level of Assessment	Adjusted Local Value	Net Gen. Tax Rate	Calc. Aid Pay Amount	Taxing Jurisdiction Type	Code	Description
FILE NO: FI 2333 *			DATE OF PURCHASE: 07/18/1994			GRANTOR: ARTHUR L CAMPBELL		
LEGAL DESCRIPTION: T37 R13-E S30 PT OF SWNE				PARCEL NO: 4-722-0000-00066		CONTROL NO: 73845		
6	\$11,184.94	0.74895913	\$8,377.07					
				0	\$0.00	STAT	999999	STATE OF WISCONSIN
				0.00419040	\$35.10	CNTY	21	FOREST COUNTY
				0.00128570	\$10.77	MUNI	21004	TOWN OF ARGONNE
				0.00673860	\$56.45	REG	211218	SCH D OF CRANDON
				0.000157	\$1.32	VTAE	001600	NICOLET VTAE DISTRICT
<b>Parcel Total:</b>					<b>\$103.64</b>			

LEGAL DESCRIPTION: T37 R13-E S30 SENE				PARCEL NO: 4-723-000-00067		CONTROL NO: 73846		
40	\$74,227.36	0.74895913	\$55,593.26					
				0	\$0.00	STAT	999999	STATE OF WISCONSIN
				0.00419040	\$232.96	CNTY	21	FOREST COUNTY
				0.00128570	\$71.48	MUNI	21004	TOWN OF ARGONNE
				0.00673860	\$374.62	REG	211218	SCH D OF CRANDON
				0.000157	\$8.73	VTAE	001600	NICOLET VTAE DISTRICT
<b>Parcel Total:</b>					<b>\$687.79</b>			

<b>File Number Total:</b>					<b>\$791.43</b>			
---------------------------	--	--	--	--	-----------------	--	--	--





# State of Wisconsin / Department of Natural Resources

Tony Evers , Governor

, Secretary

2/5/2025

## Chapter 70.114 - Aids Payment Worksheet For Tax Year 2024(Payment Year 2025) - Payment Due January 31, 2025

2205 of 7093

FILE NO: PR 40251 *				DATE OF PURCHASE: 01/24/2020				GRANTOR: Wisconsin Central Ltd.			
LEGAL DESCRIPTION: T37 R13-E S31 PT OF NENE				PARCEL NO: 004-00744-0000				CONTROL NO: 135437			
3	\$2,716.12	0.74895913	\$2,034.26								
				0	\$0.00	STAT	999999	STATE OF WISCONSIN			
				0.00419040	\$8.52	CNTY	21	FOREST COUNTY			
				0.00128570	\$2.62	MUNI	21004	TOWN OF ARGONNE			
				0.00673860	\$13.71	REG	211218	SCH D OF CRANDON			
				0.000157	\$0.32	VTAE	001600	NICOLET VTAE DISTRICT			
Parcel Total:					\$25.17						

LEGAL DESCRIPTION: T37 R13-E S31 PT OF SWNE				PARCEL NO: 004-00747-0000				CONTROL NO: 135438			
1.5	\$1,358.06	0.74895913	\$1,017.13								
				0	\$0.00	STAT	999999	STATE OF WISCONSIN			
				0.00419040	\$4.26	CNTY	21	FOREST COUNTY			
				0.00128570	\$1.31	MUNI	21004	TOWN OF ARGONNE			
				0.00673860	\$6.85	REG	211218	SCH D OF CRANDON			
				0.000157	\$0.16	VTAE	001600	NICOLET VTAE DISTRICT			
Parcel Total:					\$12.58						



# State of Wisconsin / Department of Natural Resources

Tony Evers , Governor

, Secretary

2/5/2025

## Chapter 70.114 - Aids Payment Worksheet For Tax Year 2024(Payment Year 2025) - Payment Due January 31, 2025

2206 of 7093

LEGAL DESCRIPTION: T37 R13-E S31 PT OF NWSE	PARCEL NO: 004-00762-0000	CONTROL NO: 135439
---	---------------------------	--------------------

3	\$2,716.12	0.74895913	\$2,034.26	
---	------------	------------	------------	--

0	\$0.00	STAT	999999	STATE OF WISCONSIN
0.00419040	\$8.52	CNTY	21	FOREST COUNTY
0.00128570	\$2.62	MUNI	21004	TOWN OF ARGONNE
0.00673860	\$13.71	REG	211218	SCH D OF CRANDON
0.000157	\$0.32	VTAE	001600	NICOLET VTAE DISTRICT

Parcel Total:	\$25.17
---------------	---------

LEGAL DESCRIPTION: T37 R13-E S31 PT OF SENE	PARCEL NO: 004-00747-0000	CONTROL NO: 141006
---	---------------------------	--------------------

1.5	\$1,358.06	0.74895913	\$1,017.13	
-----	------------	------------	------------	--

0	\$0.00	STAT	999999	STATE OF WISCONSIN
0.00419040	\$4.26	CNTY	21	FOREST COUNTY
0.00128570	\$1.31	MUNI	21004	TOWN OF ARGONNE
0.00673860	\$6.85	REG	211218	SCH D OF CRANDON
0.000157	\$0.16	VTAE	001600	NICOLET VTAE DISTRICT

Parcel Total:	\$12.58
---------------	---------

LEGAL DESCRIPTION: T37 R13-E S31 PT OF SWSE	PARCEL NO: 004-00764-0000	CONTROL NO: 141007
---	---------------------------	--------------------

3	\$2,716.12	0.74895913	\$2,034.26	
---	------------	------------	------------	--

0	\$0.00	STAT	999999	STATE OF WISCONSIN
0.00419040	\$8.52	CNTY	21	FOREST COUNTY
0.00128570	\$2.62	MUNI	21004	TOWN OF ARGONNE
0.00673860	\$13.71	REG	211218	SCH D OF CRANDON
0.000157	\$0.32	VTAE	001600	NICOLET VTAE DISTRICT

Parcel Total:	\$25.17
---------------	---------



# State of Wisconsin / Department of Natural Resources

Tony Evers , Governor

, Secretary

2/5/2025

Chapter 70.114 - Aids Payment Worksheet For Tax Year 2024(Payment Year 2025) - Payment Due  
January 31, 2025

2207 of 7093

File Number Total: \$100.67

Municipality Total: \$892.10



# State of Wisconsin / Department of Natural Resources

Tony Evers , Governor

, Secretary

2/5/2025

## Chapter 70.114 - Aids Payment Worksheet For Tax Year 2024(Payment Year 2025) - Payment Due January 31, 2025

2208 of 7093

DETAIL FOR TOWN OF BLACKWELL, FOREST COUNTY

Acres	Est. Adjust. Purch. Price	Level of Assessment	Adjusted Local Value	Net Gen. Tax Rate	Calc. Aid Pay Amount	----- Taxing Jurisdiction -----		
						Type	Code	Description
FILE NO: P 1826 *			DATE OF PURCHASE: 10/23/2003			GRANTOR: WI DEPARTMENT OF TRANSPORTAT		
LEGAL DESCRIPTION: T35 R15-E S18 PT OF SWSE				PARCEL NO: 090051		CONTROL NO: 90051		
3.1	\$6,495.45	0.68399232	\$4,442.84					
				0	\$0.00	STAT	999999	STATE OF WISCONSIN
				0.00494140	\$21.95	CNTY	21	FOREST COUNTY
				0.00248260	\$11.03	MUNI	21008	TOWN OF BLACKWELL
				0.00649620	\$28.86	REG	215992	SCH D OF WABENO AREA
				0.00018510	\$0.82	VTAE	001600	NICOLET VTAE DISTRICT
Parcel Total:					\$62.66			

LEGAL DESCRIPTION: T35 R15-E S18 PT OF NWSE				PARCEL NO: 090052		CONTROL NO: 90052		
3.1	\$6,495.45	0.68399232	\$4,442.84					
				0	\$0.00	STAT	999999	STATE OF WISCONSIN
				0.00494140	\$21.95	CNTY	21	FOREST COUNTY
				0.00248260	\$11.03	MUNI	21008	TOWN OF BLACKWELL
				0.00649620	\$28.86	REG	215992	SCH D OF WABENO AREA
				0.00018510	\$0.82	VTAE	001600	NICOLET VTAE DISTRICT
Parcel Total:					\$62.66			



# State of Wisconsin / Department of Natural Resources

Tony Evers , Governor

, Secretary

2/5/2025

## Chapter 70.114 - Aids Payment Worksheet For Tax Year 2024(Payment Year 2025) - Payment Due January 31, 2025

2209 of 7093

LEGAL DESCRIPTION: T35 R15-E S18 PT OF SWNE	PARCEL NO: 090053	CONTROL NO: 90053
---	-------------------	-------------------

3.03	\$6,348.79	0.68399232	\$4,342.53	
------	------------	------------	------------	--

0	\$0.00	STAT	999999	STATE OF WISCONSIN
0.00494140	\$21.46	CNTY	21	FOREST COUNTY
0.00248260	\$10.78	MUNI	21008	TOWN OF BLACKWELL
0.00649620	\$28.21	REG	215992	SCH D OF WABENO AREA
0.00018510	\$0.80	VTAE	001600	NICOLET VTAE DISTRICT

Parcel Total:	\$61.25
---------------	---------

LEGAL DESCRIPTION: T35 R15-E S18 PT OF NWNE	PARCEL NO: 090054	CONTROL NO: 90054
---	-------------------	-------------------

0.8	\$1,676.25	0.68399232	\$1,146.55	
-----	------------	------------	------------	--

0	\$0.00	STAT	999999	STATE OF WISCONSIN
0.00494140	\$5.67	CNTY	21	FOREST COUNTY
0.00248260	\$2.85	MUNI	21008	TOWN OF BLACKWELL
0.00649620	\$7.45	REG	215992	SCH D OF WABENO AREA
0.00018510	\$0.21	VTAE	001600	NICOLET VTAE DISTRICT

Parcel Total:	\$16.18
---------------	---------

LEGAL DESCRIPTION: T35 R15-E S18 PT OF NENE	PARCEL NO: 090055	CONTROL NO: 90055
---	-------------------	-------------------

3.2	\$6,704.98	0.68399232	\$4,586.16	
-----	------------	------------	------------	--

0	\$0.00	STAT	999999	STATE OF WISCONSIN
0.00494140	\$22.66	CNTY	21	FOREST COUNTY
0.00248260	\$11.39	MUNI	21008	TOWN OF BLACKWELL
0.00649620	\$29.79	REG	215992	SCH D OF WABENO AREA
0.00018510	\$0.85	VTAE	001600	NICOLET VTAE DISTRICT

Parcel Total:	\$64.69
---------------	---------



# State of Wisconsin / Department of Natural Resources

Tony Evers , Governor

, Secretary

2/5/2025

## Chapter 70.114 - Aids Payment Worksheet For Tax Year 2024(Payment Year 2025) - Payment Due January 31, 2025

2210 of 7093

LEGAL DESCRIPTION: T35 R15-E S08 PT OF SWSW      PARCEL NO: 090060      CONTROL NO: 90060

1      \$2,095.32      0.68399232      \$1,433.18

0	\$0.00	STAT	999999	STATE OF WISCONSIN
0.00494140	\$7.08	CNTY	21	FOREST COUNTY
0.00248260	\$3.56	MUNI	21008	TOWN OF BLACKWELL
0.009999	\$14.33	REG	212940	SCH D OF LAONA
0.00018510	\$0.27	VTAE	001600	NICOLET VTAE DISTRICT

Parcel Total:      \$25.24

LEGAL DESCRIPTION: T35 R15-E S08 PT OF NWSW      PARCEL NO: 090061      CONTROL NO: 90061

2      \$4,190.60      0.68399232      \$2,866.34

0	\$0.00	STAT	999999	STATE OF WISCONSIN
0.00494140	\$14.16	CNTY	21	FOREST COUNTY
0.00248260	\$7.12	MUNI	21008	TOWN OF BLACKWELL
0.009999	\$28.66	REG	212940	SCH D OF LAONA
0.00018510	\$0.53	VTAE	001600	NICOLET VTAE DISTRICT

Parcel Total:      \$50.47

LEGAL DESCRIPTION: T35 R15-E S08 PT OF SWNW      PARCEL NO: 090062      CONTROL NO: 90062

2      \$4,190.60      0.68399232      \$2,866.34

0	\$0.00	STAT	999999	STATE OF WISCONSIN
0.00494140	\$14.16	CNTY	21	FOREST COUNTY
0.00248260	\$7.12	MUNI	21008	TOWN OF BLACKWELL
0.009999	\$28.66	REG	212940	SCH D OF LAONA
0.00018510	\$0.53	VTAE	001600	NICOLET VTAE DISTRICT

Parcel Total:      \$50.47



# State of Wisconsin / Department of Natural Resources

Tony Evers , Governor

, Secretary

2/5/2025

Chapter 70.114 - Aids Payment Worksheet For Tax Year 2024(Payment Year 2025) - Payment Due  
January 31, 2025

2211 of 7093

File Number Total: \$393.62

Municipality Total: \$393.62



# State of Wisconsin / Department of Natural Resources

Tony Evers , Governor

, Secretary

2/5/2025

## Chapter 70.114 - Aids Payment Worksheet For Tax Year 2024(Payment Year 2025) - Payment Due January 31, 2025

2212 of 7093

DETAIL FOR TOWN OF CASWELL, FOREST COUNTY

Acres	Est. Adjust. Purch. Price	Level of Assessment	Adjusted Local Value	Net Gen. Tax Rate	Calc. Aid Pay Amount	Type	Code	Taxing Jurisdiction Description
FILE NO: P 1763 B			DATE OF PURCHASE: 09/25/2001			GRANTOR: WISCONSIN DEPT. OF TRANSPORT		
LEGAL DESCRIPTION: T37 R14-E S25 PT OF NENE				PARCEL NO: 087130		CONTROL NO: 87130		
3.03	\$2,554.23	0.69968893	\$1,787.17					
				0	\$0.00	STAT	999999	STATE OF WISCONSIN
				0.00450910	\$8.06	CNTY	21	FOREST COUNTY
				0.00340720	\$6.09	MUNI	21010	TOWN OF CASWELL
				0.00912410	\$16.31	REG	212940	SCH D OF LAONA
				0.00016890	\$0.30	VTAE	001600	NICOLET VTAE DISTRICT
<b>Parcel Total:</b>					<b>\$30.76</b>			

LEGAL DESCRIPTION: T37 R14-E S24 PT OF SESE				PARCEL NO: 087131		CONTROL NO: 87131		
3.03	\$2,554.23	0.69968893	\$1,787.17					
				0	\$0.00	STAT	999999	STATE OF WISCONSIN
				0.00450910	\$8.06	CNTY	21	FOREST COUNTY
				0.00340720	\$6.09	MUNI	21010	TOWN OF CASWELL
				0.00912410	\$16.31	REG	212940	SCH D OF LAONA
				0.00016890	\$0.30	VTAE	001600	NICOLET VTAE DISTRICT
<b>Parcel Total:</b>					<b>\$30.76</b>			





# State of Wisconsin / Department of Natural Resources

Tony Evers , Governor

, Secretary

2/5/2025

## Chapter 70.114 - Aids Payment Worksheet For Tax Year 2024(Payment Year 2025) - Payment Due January 31, 2025

2213 of 7093

LEGAL DESCRIPTION: T37 R14-E S24 PT OF NESE      PARCEL NO: 087132      CONTROL NO: 87132

3.03      \$2,554.23      0.69968893      \$1,787.17

0	\$0.00	STAT	999999	STATE OF WISCONSIN
0.00450910	\$8.06	CNTY	21	FOREST COUNTY
0.00340720	\$6.09	MUNI	21010	TOWN OF CASWELL
0.00912410	\$16.31	REG	212940	SCH D OF LAONA
0.00016890	\$0.30	VTAE	001600	NICOLET VTAE DISTRICT

Parcel Total:      \$30.76

LEGAL DESCRIPTION: T37 R14-E S24 PT OF SENE      PARCEL NO: 087133      CONTROL NO: 87133

3.03      \$2,554.23      0.69968893      \$1,787.17

0	\$0.00	STAT	999999	STATE OF WISCONSIN
0.00450910	\$8.06	CNTY	21	FOREST COUNTY
0.00340720	\$6.09	MUNI	21010	TOWN OF CASWELL
0.00912410	\$16.31	REG	212940	SCH D OF LAONA
0.00016890	\$0.30	VTAE	001600	NICOLET VTAE DISTRICT

Parcel Total:      \$30.76

LEGAL DESCRIPTION: T37 R14-E S24 PT OF NENE      PARCEL NO: 087134      CONTROL NO: 87134

3.03      \$2,554.23      0.69968893      \$1,787.17

0	\$0.00	STAT	999999	STATE OF WISCONSIN
0.00450910	\$8.06	CNTY	21	FOREST COUNTY
0.00340720	\$6.09	MUNI	21010	TOWN OF CASWELL
0.00912410	\$16.31	REG	212940	SCH D OF LAONA
0.00016890	\$0.30	VTAE	001600	NICOLET VTAE DISTRICT

Parcel Total:      \$30.76



# State of Wisconsin / Department of Natural Resources

Tony Evers , Governor

, Secretary

2/5/2025

## Chapter 70.114 - Aids Payment Worksheet For Tax Year 2024(Payment Year 2025) - Payment Due January 31, 2025

2214 of 7093

File Number Total: \$153.80

FILE NO: PR 40031 \*

DATE OF PURCHASE: 05/05/2009

GRANTOR: Wisconsin Dept. of Transport

LEGAL DESCRIPTION: T37 R14-E S36 PT OF SWSE

PARCEL NO: 010-00321-0000

CONTROL NO: 105147

2.93 \$2,716.92 0.69968893 \$1,901.00

0 \$0.00 STAT 999999 STATE OF WISCONSIN

0.00450910 \$8.57 CNTY 21 FOREST COUNTY

0.00340720 \$6.48 MUNI 21010 TOWN OF CASWELL

0.00912410 \$17.34 REG 212940 SCH D OF LAONA

0.00016890 \$0.32 VTAE 001600 NICOLET VTAE DISTRICT

Parcel Total: \$32.71

LEGAL DESCRIPTION: T37 R14-E S36 PT OF NWSE

PARCEL NO: 010-00318-0000

CONTROL NO: 105148

2.79 \$2,587.11 0.69968893 \$1,810.17

0 \$0.00 STAT 999999 STATE OF WISCONSIN

0.00450910 \$8.16 CNTY 21 FOREST COUNTY

0.00340720 \$6.17 MUNI 21010 TOWN OF CASWELL

0.00912410 \$16.52 REG 212940 SCH D OF LAONA

0.00016890 \$0.31 VTAE 001600 NICOLET VTAE DISTRICT

Parcel Total: \$31.16



# State of Wisconsin / Department of Natural Resources

Tony Evers , Governor

, Secretary

2/5/2025

## Chapter 70.114 - Aids Payment Worksheet For Tax Year 2024(Payment Year 2025) - Payment Due January 31, 2025

2215 of 7093

LEGAL DESCRIPTION: T37 R14-E S36 PT OF SWNE				PARCEL NO: 010-00305-0000				CONTROL NO: 105149	
5.87	\$5,443.12	0.69968893	\$3,808.49						
				0	\$0.00	STAT	999999	STATE OF WISCONSIN	
				0.00450910	\$17.17	CNTY	21	FOREST COUNTY	
				0.00340720	\$12.98	MUNI	21010	TOWN OF CASWELL	
				0.00912410	\$34.75	REG	212940	SCH D OF LAONA	
				0.00016890	\$0.64	VTAE	001600	NICOLET VTAE DISTRICT	
Parcel Total:					\$65.54				

LEGAL DESCRIPTION: T37 R14-E S36 PT OF NWNE				PARCEL NO: 010-00305-0000				CONTROL NO: 105150	
5.87	\$5,443.12	0.69968893	\$3,808.49						
				0	\$0.00	STAT	999999	STATE OF WISCONSIN	
				0.00450910	\$17.17	CNTY	21	FOREST COUNTY	
				0.00340720	\$12.98	MUNI	21010	TOWN OF CASWELL	
				0.00912410	\$34.75	REG	212940	SCH D OF LAONA	
				0.00016890	\$0.64	VTAE	001600	NICOLET VTAE DISTRICT	
Parcel Total:					\$65.54				

LEGAL DESCRIPTION: T37 R14-E S25 PT OF SESE				PARCEL NO:				CONTROL NO: 105163	
3.32	\$2,086.37	0.69968893	\$1,459.81						
				0	\$0.00	STAT	999999	STATE OF WISCONSIN	
				0.00450910	\$6.58	CNTY	21	FOREST COUNTY	
				0.00340720	\$4.97	MUNI	21010	TOWN OF CASWELL	
				0.00912410	\$13.32	REG	212940	SCH D OF LAONA	
				0.00016890	\$0.25	VTAE	001600	NICOLET VTAE DISTRICT	
Parcel Total:					\$25.12				



# State of Wisconsin / Department of Natural Resources

Tony Evers , Governor

, Secretary

2/5/2025

## Chapter 70.114 - Aids Payment Worksheet For Tax Year 2024(Payment Year 2025) - Payment Due January 31, 2025

2216 of 7093

LEGAL DESCRIPTION: T37 R14-E S25 PT OF SWSE				PARCEL NO:				CONTROL NO: 105164	
0.61	\$463.64	0.69968893	\$324.41						
				0	\$0.00	STAT	999999	STATE OF WISCONSIN	
				0.00450910	\$1.46	CNTY	21	FOREST COUNTY	
				0.00340720	\$1.11	MUNI	21010	TOWN OF CASWELL	
				0.00912410	\$2.96	REG	212940	SCH D OF LAONA	
				0.00016890	\$0.05	VTAE	001600	NICOLET VTAE DISTRICT	
Parcel Total:					\$5.58				

LEGAL DESCRIPTION: T37 R14-E S25 PT OF NESE				PARCEL NO:				CONTROL NO: 105165	
3.35	\$3,106.37	0.69968893	\$2,173.50						
				0	\$0.00	STAT	999999	STATE OF WISCONSIN	
				0.00450910	\$9.80	CNTY	21	FOREST COUNTY	
				0.00340720	\$7.41	MUNI	21010	TOWN OF CASWELL	
				0.00912410	\$19.83	REG	212940	SCH D OF LAONA	
				0.00016890	\$0.37	VTAE	001600	NICOLET VTAE DISTRICT	
Parcel Total:					\$37.41				

LEGAL DESCRIPTION: T37 R14-E S25 PT OF SENE				PARCEL NO:				CONTROL NO: 105166	
8.95	\$8,299.13	0.69968893	\$5,806.81						
				0	\$0.00	STAT	999999	STATE OF WISCONSIN	
				0.00450910	\$26.18	CNTY	21	FOREST COUNTY	
				0.00340720	\$19.78	MUNI	21010	TOWN OF CASWELL	
				0.00912410	\$52.98	REG	212940	SCH D OF LAONA	
				0.00016890	\$0.98	VTAE	001600	NICOLET VTAE DISTRICT	
Parcel Total:					\$99.92				



# State of Wisconsin / Department of Natural Resources

Tony Evers , Governor

, Secretary

2/5/2025

## Chapter 70.114 - Aids Payment Worksheet For Tax Year 2024(Payment Year 2025) - Payment Due January 31, 2025

2217 of 7093

LEGAL DESCRIPTION: T37 R14-E S25 PT OF NENE	PARCEL NO:	CONTROL NO: 105167
---	------------	--------------------

0.41	\$380.19	0.69968893	\$266.01	
------	----------	------------	----------	--

0	\$0.00	STAT	999999	STATE OF WISCONSIN
0.00450910	\$1.20	CNTY	21	FOREST COUNTY
0.00340720	\$0.91	MUNI	21010	TOWN OF CASWELL
0.00912410	\$2.43	REG	212940	SCH D OF LAONA
0.00016890	\$0.04	VTAE	001600	NICOLET VTAE DISTRICT

Parcel Total:	\$4.58
---------------	--------

LEGAL DESCRIPTION: T37 R14-E S36 PT OF NENE	PARCEL NO:	CONTROL NO: 114360
---	------------	--------------------

0.5	\$463.64	0.69968893	\$324.41	
-----	----------	------------	----------	--

0	\$0.00	STAT	999999	STATE OF WISCONSIN
0.00450910	\$1.46	CNTY	21	FOREST COUNTY
0.00340720	\$1.11	MUNI	21010	TOWN OF CASWELL
0.00912410	\$2.96	REG	212940	SCH D OF LAONA
0.00016890	\$0.05	VTAE	001600	NICOLET VTAE DISTRICT

Parcel Total:	\$5.58
---------------	--------

File Number Total:	\$373.14
--------------------	----------

Municipality Total:	\$526.94
---------------------	----------



# State of Wisconsin / Department of Natural Resources

Tony Evers , Governor

, Secretary

2/5/2025

## Chapter 70.114 - Aids Payment Worksheet For Tax Year 2024(Payment Year 2025) - Payment Due January 31, 2025

2218 of 7093

DETAIL FOR TOWN OF CRANDON, FOREST COUNTY

Acres	Est. Adjust. Purch. Price	Level of Assessment	Adjusted Local Value	Net Gen. Tax Rate	Calc. Aid Pay Amount	----- Taxing Jurisdiction ----- Type	Code	Description
-------	------------------------------	------------------------	-------------------------	----------------------	-------------------------	---	------	-------------

FILE NO: W 1181 *	DATE OF PURCHASE: 06/18/1995	GRANTOR: MARION INGRAM REVOCABLE TR.
-------------------	------------------------------	--------------------------------------

LEGAL DESCRIPTION: T36 R12-E S10 PT OF SWNW	PARCEL NO: 12.103612.007.000.00	CONTROL NO: 75149
---	---------------------------------	-------------------

37	\$112,440.10	0.93703829	\$105,360.68					
				0	\$0.00	STAT	999999	STATE OF WISCONSIN
				0.00341010	\$359.29	CNTY	21	FOREST COUNTY
				0.00192990	\$203.34	MUNI	21012	TOWN OF CRANDON
				0.00548360	\$577.76	REG	211218	SCH D OF CRANDON
				0.00012780	\$13.47	VTAE	001600	NICOLET VTAE DISTRICT

Parcel Total:	\$1,153.86
---------------	------------

File Number Total:	\$1,153.86
--------------------	------------

FILE NO: W 1331 *	DATE OF PURCHASE: 07/26/1999	GRANTOR: TAYLOR INVESTMENT, INC.
-------------------	------------------------------	----------------------------------

LEGAL DESCRIPTION: T36 R12-E S20 CAND VIEW II	PARCEL NO: 082049	CONTROL NO: 82049
---	-------------------	-------------------

2.04	\$90,097.48	0.93703829	\$84,424.78					
				0	\$0.00	STAT	999999	STATE OF WISCONSIN
				0.00341010	\$287.89	CNTY	21	FOREST COUNTY
				0.00192990	\$162.93	MUNI	21012	TOWN OF CRANDON
				0.00548360	\$462.95	REG	211218	SCH D OF CRANDON
				0.00012780	\$10.79	VTAE	001600	NICOLET VTAE DISTRICT

Parcel Total:	\$924.56
---------------	----------



# State of Wisconsin / Department of Natural Resources

Tony Evers , Governor

, Secretary

2/5/2025

## Chapter 70.114 - Aids Payment Worksheet For Tax Year 2024(Payment Year 2025) - Payment Due January 31, 2025

2219 of 7093

LEGAL DESCRIPTION: T36 R12-E S20 CAND VIEW II	PARCEL NO: 082050	CONTROL NO: 82050
---	-------------------	-------------------

2.04	\$90,097.48	0.93703829	\$84,424.78	
------	-------------	------------	-------------	--

0	\$0.00	STAT	999999	STATE OF WISCONSIN
0.00341010	\$287.89	CNTY	21	FOREST COUNTY
0.00192990	\$162.93	MUNI	21012	TOWN OF CRANDON
0.00548360	\$462.95	REG	211218	SCH D OF CRANDON
0.00012780	\$10.79	VTAE	001600	NICOLET VTAE DISTRICT

Parcel Total:	\$924.56
---------------	----------

LEGAL DESCRIPTION: T36 R12-E S20 CAND VIEW II	PARCEL NO: 082051	CONTROL NO: 82051
---	-------------------	-------------------

2.04	\$90,097.48	0.93703829	\$84,424.78	
------	-------------	------------	-------------	--

0	\$0.00	STAT	999999	STATE OF WISCONSIN
0.00341010	\$287.89	CNTY	21	FOREST COUNTY
0.00192990	\$162.93	MUNI	21012	TOWN OF CRANDON
0.00548360	\$462.95	REG	211218	SCH D OF CRANDON
0.00012780	\$10.79	VTAE	001600	NICOLET VTAE DISTRICT

Parcel Total:	\$924.56
---------------	----------

LEGAL DESCRIPTION: T36 R12-E S20 PT GV LT 2	PARCEL NO: 082052	CONTROL NO: 82052
---	-------------------	-------------------

0.61	\$26,966.30	0.93703829	\$25,268.46	
------	-------------	------------	-------------	--

0	\$0.00	STAT	999999	STATE OF WISCONSIN
0.00341010	\$86.17	CNTY	21	FOREST COUNTY
0.00192990	\$48.77	MUNI	21012	TOWN OF CRANDON
0.00548360	\$138.56	REG	211218	SCH D OF CRANDON
0.00012780	\$3.23	VTAE	001600	NICOLET VTAE DISTRICT

Parcel Total:	\$276.73
---------------	----------



# State of Wisconsin / Department of Natural Resources

Tony Evers , Governor

, Secretary

2/5/2025

## Chapter 70.114 - Aids Payment Worksheet For Tax Year 2024(Payment Year 2025) - Payment Due January 31, 2025

2220 of 7093

File Number Total: \$3,050.41

FILE NO: WM 60529 \*

DATE OF PURCHASE: 06/26/2018

GRANTOR: Wendy M Tumey Family Trust

LEGAL DESCRIPTION: T36 R12-E S10 PT OF NWNW

PARCEL NO: 012-00144-0000

CONTROL NO: 135396

17 \$34,099.05 0.93703829 \$31,952.12

0 \$0.00 STAT 999999 STATE OF WISCONSIN

0.00341010 \$108.96 CNTY 21 FOREST COUNTY

0.00192990 \$61.66 MUNI 21012 TOWN OF CRANDON

0.00548360 \$175.21 REG 211218 SCH D OF CRANDON

0.00012780 \$4.08 VTAE 001600 NICOLET VTAE DISTRICT

Parcel Total: \$349.91

File Number Total: \$349.91





# State of Wisconsin / Department of Natural Resources

Tony Evers , Governor

, Secretary

2/5/2025

## Chapter 70.114 - Aids Payment Worksheet For Tax Year 2024(Payment Year 2025) - Payment Due January 31, 2025

2221 of 7093

FILE NO: WM 60663 *		DATE OF PURCHASE: 03/05/2021		GRANTOR: Keith and Roberta Galbraith	
LEGAL DESCRIPTION: T36 R12-E S20 Lot #9,CSM Vol.3 Page 85		PARCEL NO: 012004530000		CONTROL NO: 140326	
2.26	\$2,086.49	0.93703829	\$1,955.12		
		0	\$0.00	STAT 999999	STATE OF WISCONSIN
		0.00341010	\$6.67	CNTY 21	FOREST COUNTY
		0.00192990	\$3.77	MUNI 21012	TOWN OF CRANDON
		0.00548360	\$10.72	REG 211218	SCH D OF CRANDON
		0.00012780	\$0.25	VTAE 001600	NICOLET VTAE DISTRICT
Parcel Total:			\$21.41		
File Number Total:			\$21.41		
Municipality Total:			\$4,575.59		



# State of Wisconsin / Department of Natural Resources

Tony Evers , Governor

, Secretary

2/5/2025

## Chapter 70.114 - Aids Payment Worksheet For Tax Year 2024(Payment Year 2025) - Payment Due January 31, 2025

2222 of 7093

DETAIL FOR TOWN OF LAONA, FOREST COUNTY

Acres	Est. Adjust. Purch. Price	Level of Assessment	Adjusted Local Value	Net Gen. Tax Rate	Calc. Aid Pay Amount	----- Taxing Jurisdiction -----		
						Type	Code	Description
FILE NO: P 1826 *			DATE OF PURCHASE: 10/23/2003			GRANTOR: WI DEPARTMENT OF TRANSPORTAT		
LEGAL DESCRIPTION: T35 R15-E S07 PT OF SESE				PARCEL NO: 090056		CONTROL NO: 90056		
2	\$2,121.37	0.86603896	\$1,837.19					
				0	\$0.00	STAT	999999	STATE OF WISCONSIN
				0.00361360	\$6.64	CNTY	21	FOREST COUNTY
				0.003178	\$5.84	MUNI	21018	TOWN OF LAONA
				0.00749850	\$13.78	REG	212940	SCH D OF LAONA
				0.00138830	\$2.55	VTAE	001600	NICOLET VTAE DISTRICT
Parcel Total:					\$28.81			

LEGAL DESCRIPTION: T35 R15-E S07 PT OF NESE				PARCEL NO: 090057		CONTROL NO: 90057		
1	\$1,060.69	0.86603896	\$918.60					
				0	\$0.00	STAT	999999	STATE OF WISCONSIN
				0.00361360	\$3.32	CNTY	21	FOREST COUNTY
				0.003178	\$2.92	MUNI	21018	TOWN OF LAONA
				0.00749850	\$6.89	REG	212940	SCH D OF LAONA
				0.00138830	\$1.28	VTAE	001600	NICOLET VTAE DISTRICT
Parcel Total:					\$14.41			



# State of Wisconsin / Department of Natural Resources

Tony Evers , Governor

, Secretary

2/5/2025

## Chapter 70.114 - Aids Payment Worksheet For Tax Year 2024(Payment Year 2025) - Payment Due January 31, 2025

2223 of 7093

LEGAL DESCRIPTION: T35 R15-E S07 PT OF SENE	PARCEL NO: 090058	CONTROL NO: 90058
---	-------------------	-------------------

1	\$1,060.69	0.86603896	\$918.60	
---	------------	------------	----------	--

0	\$0.00	STAT	999999	STATE OF WISCONSIN
0.00361360	\$3.32	CNTY	21	FOREST COUNTY
0.003178	\$2.92	MUNI	21018	TOWN OF LAONA
0.00749850	\$6.89	REG	212940	SCH D OF LAONA
0.00138830	\$1.28	VTAE	001600	NICOLET VTAE DISTRICT

Parcel Total:	\$14.41	
---------------	---------	--

LEGAL DESCRIPTION: T35 R15-E S07 PT OF NENE	PARCEL NO: 090059	CONTROL NO: 90059
---	-------------------	-------------------

3.2	\$3,394.20	0.86603896	\$2,939.51	
-----	------------	------------	------------	--

0	\$0.00	STAT	999999	STATE OF WISCONSIN
0.00361360	\$10.62	CNTY	21	FOREST COUNTY
0.003178	\$9.34	MUNI	21018	TOWN OF LAONA
0.00749850	\$22.04	REG	212940	SCH D OF LAONA
0.00138830	\$4.08	VTAE	001600	NICOLET VTAE DISTRICT

Parcel Total:	\$46.08	
---------------	---------	--

LEGAL DESCRIPTION: T35 R15-E S06 PT OF SESE	PARCEL NO: 090063	CONTROL NO: 90063
---	-------------------	-------------------

3.2	\$3,394.20	0.86603896	\$2,939.51	
-----	------------	------------	------------	--

0	\$0.00	STAT	999999	STATE OF WISCONSIN
0.00361360	\$10.62	CNTY	21	FOREST COUNTY
0.003178	\$9.34	MUNI	21018	TOWN OF LAONA
0.00749850	\$22.04	REG	212940	SCH D OF LAONA
0.00138830	\$4.08	VTAE	001600	NICOLET VTAE DISTRICT

Parcel Total:	\$46.08	
---------------	---------	--



# State of Wisconsin / Department of Natural Resources

Tony Evers , Governor

, Secretary

2/5/2025

## Chapter 70.114 - Aids Payment Worksheet For Tax Year 2024(Payment Year 2025) - Payment Due January 31, 2025

2224 of 7093

LEGAL DESCRIPTION: T35 R15-E S06 PT OF NESE				PARCEL NO: 090064				CONTROL NO: 90064	
3	\$3,182.07	0.86603896	\$2,755.79						
				0	\$0.00	STAT	999999	STATE OF WISCONSIN	
				0.00361360	\$9.96	CNTY	21	FOREST COUNTY	
				0.003178	\$8.76	MUNI	21018	TOWN OF LAONA	
				0.00749850	\$20.66	REG	212940	SCH D OF LAONA	
				0.00138830	\$3.83	VTAE	001600	NICOLET VTAE DISTRICT	
Parcel Total:					\$43.21				

LEGAL DESCRIPTION: T35 R15-E S06 PT OF NWSE				PARCEL NO: 090065				CONTROL NO: 90065	
0.3	\$318.21	0.86603896	\$275.58						
				0	\$0.00	STAT	999999	STATE OF WISCONSIN	
				0.00361360	\$1.00	CNTY	21	FOREST COUNTY	
				0.003178	\$0.88	MUNI	21018	TOWN OF LAONA	
				0.00749850	\$2.07	REG	212940	SCH D OF LAONA	
				0.00138830	\$0.38	VTAE	001600	NICOLET VTAE DISTRICT	
Parcel Total:					\$4.33				

LEGAL DESCRIPTION: T35 R15-E S06 PT OF SWNE				PARCEL NO: 090067				CONTROL NO: 90067	
3	\$3,182.07	0.86603896	\$2,755.79						
				0	\$0.00	STAT	999999	STATE OF WISCONSIN	
				0.00361360	\$9.96	CNTY	21	FOREST COUNTY	
				0.003178	\$8.76	MUNI	21018	TOWN OF LAONA	
				0.00749850	\$20.66	REG	212940	SCH D OF LAONA	
				0.00138830	\$3.83	VTAE	001600	NICOLET VTAE DISTRICT	
Parcel Total:					\$43.21				



# State of Wisconsin / Department of Natural Resources

Tony Evers , Governor

, Secretary

2/5/2025

## Chapter 70.114 - Aids Payment Worksheet For Tax Year 2024(Payment Year 2025) - Payment Due January 31, 2025

2225 of 7093

LEGAL DESCRIPTION: T35 R15-E S06 PT OF NWNE	PARCEL NO: 090068	CONTROL NO: 90068
---	-------------------	-------------------

1.6	\$1,697.11	0.86603896	\$1,469.76	
-----	------------	------------	------------	--

0	\$0.00	STAT	999999	STATE OF WISCONSIN
0.00361360	\$5.31	CNTY	21	FOREST COUNTY
0.003178	\$4.67	MUNI	21018	TOWN OF LAONA
0.00749850	\$11.02	REG	212940	SCH D OF LAONA
0.00138830	\$2.04	VTAE	001600	NICOLET VTAE DISTRICT

Parcel Total:	\$23.04
---------------	---------

LEGAL DESCRIPTION: T35 R15-E S06 PT OF NENW	PARCEL NO: 090069	CONTROL NO: 90069
---	-------------------	-------------------

2	\$2,121.37	0.86603896	\$1,837.19	
---	------------	------------	------------	--

0	\$0.00	STAT	999999	STATE OF WISCONSIN
0.00361360	\$6.64	CNTY	21	FOREST COUNTY
0.003178	\$5.84	MUNI	21018	TOWN OF LAONA
0.00749850	\$13.78	REG	212940	SCH D OF LAONA
0.00138830	\$2.55	VTAE	001600	NICOLET VTAE DISTRICT

Parcel Total:	\$28.81
---------------	---------

LEGAL DESCRIPTION: T36 R15-E S31 PT OF SESW	PARCEL NO: 090070	CONTROL NO: 90070
---	-------------------	-------------------

3.03	\$3,213.89	0.86603896	\$2,783.36	
------	------------	------------	------------	--

0	\$0.00	STAT	999999	STATE OF WISCONSIN
0.00361360	\$10.06	CNTY	21	FOREST COUNTY
0.003178	\$8.85	MUNI	21018	TOWN OF LAONA
0.00749850	\$20.87	REG	212940	SCH D OF LAONA
0.00138830	\$3.86	VTAE	001600	NICOLET VTAE DISTRICT

Parcel Total:	\$43.64
---------------	---------



# State of Wisconsin / Department of Natural Resources

Tony Evers , Governor

, Secretary

2/5/2025

## Chapter 70.114 - Aids Payment Worksheet For Tax Year 2024(Payment Year 2025) - Payment Due January 31, 2025

2226 of 7093

LEGAL DESCRIPTION: T36 R15-E S31 PT OF SWSW	PARCEL NO: 090071	CONTROL NO: 90071
---	-------------------	-------------------

1.5	\$1,591.04	0.86603896	\$1,377.90
-----	------------	------------	------------

0	\$0.00	STAT	999999	STATE OF WISCONSIN
0.00361360	\$4.98	CNTY	21	FOREST COUNTY
0.003178	\$4.38	MUNI	21018	TOWN OF LAONA
0.00749850	\$10.33	REG	212940	SCH D OF LAONA
0.00138830	\$1.91	VTAE	001600	NICOLET VTAE DISTRICT

Parcel Total:	\$21.60
---------------	---------

File Number Total:	\$357.63
--------------------	----------

FILE NO: PR 40031 *	DATE OF PURCHASE: 05/05/2009	GRANTOR: Wisconsin Dept. of Transport
---------------------	------------------------------	---------------------------------------

LEGAL DESCRIPTION: T36 R15-E S31 PT OF SWSW	PARCEL NO: 018-02315-0000	CONTROL NO: 105120
---	---------------------------	--------------------

1.19	\$1,935.81	0.86603896	\$1,676.48
------	------------	------------	------------

0	\$0.00	STAT	999999	STATE OF WISCONSIN
0.00361360	\$6.06	CNTY	21	FOREST COUNTY
0.003178	\$5.33	MUNI	21018	TOWN OF LAONA
0.00749850	\$12.57	REG	212940	SCH D OF LAONA
0.00138830	\$2.33	VTAE	001600	NICOLET VTAE DISTRICT

Parcel Total:	\$26.29
---------------	---------



# State of Wisconsin / Department of Natural Resources

Tony Evers , Governor

, Secretary

2/5/2025

## Chapter 70.114 - Aids Payment Worksheet For Tax Year 2024(Payment Year 2025) - Payment Due January 31, 2025

2227 of 7093

LEGAL DESCRIPTION: T36 R15-E S31 PT OF NWSW				PARCEL NO: 018-02315-0000				CONTROL NO: 105121	
1.41	\$2,293.68	0.86603896	\$1,986.41						
				0	\$0.00	STAT	999999	STATE OF WISCONSIN	
				0.00361360	\$7.18	CNTY	21	FOREST COUNTY	
				0.003178	\$6.31	MUNI	21018	TOWN OF LAONA	
				0.00749850	\$14.90	REG	212940	SCH D OF LAONA	
				0.00138830	\$2.76	VTAE	001600	NICOLET VTAE DISTRICT	
Parcel Total:					\$31.15				

LEGAL DESCRIPTION: T36 R15-E S31 PT OF SWNW				PARCEL NO: 018-02315-0000				CONTROL NO: 105122	
1.31	\$2,131.02	0.86603896	\$1,845.54						
				0	\$0.00	STAT	999999	STATE OF WISCONSIN	
				0.00361360	\$6.67	CNTY	21	FOREST COUNTY	
				0.003178	\$5.87	MUNI	21018	TOWN OF LAONA	
				0.00749850	\$13.84	REG	212940	SCH D OF LAONA	
				0.00138830	\$2.56	VTAE	001600	NICOLET VTAE DISTRICT	
Parcel Total:					\$28.94				

LEGAL DESCRIPTION: T36 R15-E S31 PT OF NWNW				PARCEL NO: 018-02315-0000				CONTROL NO: 105123	
1.32	\$2,147.29	0.86603896	\$1,859.63						
				0	\$0.00	STAT	999999	STATE OF WISCONSIN	
				0.00361360	\$6.72	CNTY	21	FOREST COUNTY	
				0.003178	\$5.91	MUNI	21018	TOWN OF LAONA	
				0.00749850	\$13.94	REG	212940	SCH D OF LAONA	
				0.00138830	\$2.58	VTAE	001600	NICOLET VTAE DISTRICT	
Parcel Total:					\$29.15				



# State of Wisconsin / Department of Natural Resources

Tony Evers , Governor

, Secretary

2/5/2025

## Chapter 70.114 - Aids Payment Worksheet For Tax Year 2024(Payment Year 2025) - Payment Due January 31, 2025

2228 of 7093

LEGAL DESCRIPTION: T36 R15-E S30 PT OF SWSW				PARCEL NO: 018-02276-0001				CONTROL NO: 105124	
1.3	\$2,114.75	0.86603896	\$1,831.45						
				0	\$0.00	STAT	999999	STATE OF WISCONSIN	
				0.00361360	\$6.62	CNTY	21	FOREST COUNTY	
				0.003178	\$5.82	MUNI	21018	TOWN OF LAONA	
				0.00749850	\$13.73	REG	212940	SCH D OF LAONA	
				0.00138830	\$2.54	VTAE	001600	NICOLET VTAE DISTRICT	
Parcel Total:					\$28.71				

LEGAL DESCRIPTION: T36 R15-E S30 PT OF NWSW				PARCEL NO: 018-02276-0001				CONTROL NO: 105125	
2.91	\$4,733.77	0.86603896	\$4,099.63						
				0	\$0.00	STAT	999999	STATE OF WISCONSIN	
				0.00361360	\$14.81	CNTY	21	FOREST COUNTY	
				0.003178	\$13.03	MUNI	21018	TOWN OF LAONA	
				0.00749850	\$30.74	REG	212940	SCH D OF LAONA	
				0.00138830	\$5.69	VTAE	001600	NICOLET VTAE DISTRICT	
Parcel Total:					\$64.27				

LEGAL DESCRIPTION: T36 R15-E S30 PT OF SWNW				PARCEL NO: 018-02276-0001				CONTROL NO: 105126	
2.16	\$3,513.73	0.86603896	\$3,043.02						
				0	\$0.00	STAT	999999	STATE OF WISCONSIN	
				0.00361360	\$11.00	CNTY	21	FOREST COUNTY	
				0.003178	\$9.67	MUNI	21018	TOWN OF LAONA	
				0.00749850	\$22.82	REG	212940	SCH D OF LAONA	
				0.00138830	\$4.22	VTAE	001600	NICOLET VTAE DISTRICT	
Parcel Total:					\$47.71				





# State of Wisconsin / Department of Natural Resources

Tony Evers , Governor

, Secretary

2/5/2025

## Chapter 70.114 - Aids Payment Worksheet For Tax Year 2024(Payment Year 2025) - Payment Due January 31, 2025

2229 of 7093

LEGAL DESCRIPTION: T36 R14-E S25 PT OF SENE				PARCEL NO: 018-01471-0000				CONTROL NO: 105127	
0.73	\$1,187.51	0.86603896	\$1,028.43						
				0	\$0.00	STAT	999999	STATE OF WISCONSIN	
				0.00361360	\$3.72	CNTY	21	FOREST COUNTY	
				0.003178	\$3.27	MUNI	21018	TOWN OF LAONA	
				0.00749850	\$7.71	REG	212940	SCH D OF LAONA	
				0.00138830	\$1.43	VTAE	001600	NICOLET VTAE DISTRICT	
Parcel Total:					\$16.13				

LEGAL DESCRIPTION: T36 R14-E S25 PT OF NENE				PARCEL NO: 018-01467-0000				CONTROL NO: 105128	
3.01	\$4,896.45	0.86603896	\$4,240.51						
				0	\$0.00	STAT	999999	STATE OF WISCONSIN	
				0.00361360	\$15.32	CNTY	21	FOREST COUNTY	
				0.003178	\$13.48	MUNI	21018	TOWN OF LAONA	
				0.00749850	\$31.80	REG	212940	SCH D OF LAONA	
				0.00138830	\$5.89	VTAE	001600	NICOLET VTAE DISTRICT	
Parcel Total:					\$66.49				

LEGAL DESCRIPTION: T36 R14-E S24 PT OF SESE				PARCEL NO: 018-01438-0000				CONTROL NO: 105129	
2.96	\$4,815.10	0.86603896	\$4,170.07						
				0	\$0.00	STAT	999999	STATE OF WISCONSIN	
				0.00361360	\$15.07	CNTY	21	FOREST COUNTY	
				0.003178	\$13.25	MUNI	21018	TOWN OF LAONA	
				0.00749850	\$31.27	REG	212940	SCH D OF LAONA	
				0.00138830	\$5.79	VTAE	001600	NICOLET VTAE DISTRICT	
Parcel Total:					\$65.38				



# State of Wisconsin / Department of Natural Resources

Tony Evers , Governor

, Secretary

2/5/2025

## Chapter 70.114 - Aids Payment Worksheet For Tax Year 2024(Payment Year 2025) - Payment Due January 31, 2025

2230 of 7093

LEGAL DESCRIPTION: T36 R14-E S24 PT OF NESE	PARCEL NO: 018-01438-0000	CONTROL NO: 105130
---	---------------------------	--------------------

0.96	\$1,561.66	0.86603896	\$1,352.46	
------	------------	------------	------------	--

0	\$0.00	STAT	999999	STATE OF WISCONSIN
0.00361360	\$4.89	CNTY	21	FOREST COUNTY
0.003178	\$4.30	MUNI	21018	TOWN OF LAONA
0.00749850	\$10.14	REG	212940	SCH D OF LAONA
0.00138830	\$1.88	VTAE	001600	NICOLET VTAE DISTRICT

Parcel Total:	\$21.21
---------------	---------

LEGAL DESCRIPTION: T36 R14-E S24 PT OF NWSE	PARCEL NO: 018-01438-0000	CONTROL NO: 105131
---	---------------------------	--------------------

1.65	\$2,684.10	0.86603896	\$2,324.54	
------	------------	------------	------------	--

0	\$0.00	STAT	999999	STATE OF WISCONSIN
0.00361360	\$8.40	CNTY	21	FOREST COUNTY
0.003178	\$7.39	MUNI	21018	TOWN OF LAONA
0.00749850	\$17.43	REG	212940	SCH D OF LAONA
0.00138830	\$3.23	VTAE	001600	NICOLET VTAE DISTRICT

Parcel Total:	\$36.45
---------------	---------

LEGAL DESCRIPTION: T36 R14-E S24 PT OF SWNE	PARCEL NO: 018-01438-0000	CONTROL NO: 105132
---	---------------------------	--------------------

6.24	\$10,150.78	0.86603896	\$8,790.97	
------	-------------	------------	------------	--

0	\$0.00	STAT	999999	STATE OF WISCONSIN
0.00361360	\$31.77	CNTY	21	FOREST COUNTY
0.003178	\$27.94	MUNI	21018	TOWN OF LAONA
0.00749850	\$65.92	REG	212940	SCH D OF LAONA
0.00138830	\$12.20	VTAE	001600	NICOLET VTAE DISTRICT

Parcel Total:	\$137.83
---------------	----------



# State of Wisconsin / Department of Natural Resources

Tony Evers , Governor

, Secretary

2/5/2025

## Chapter 70.114 - Aids Payment Worksheet For Tax Year 2024(Payment Year 2025) - Payment Due January 31, 2025

2231 of 7093

LEGAL DESCRIPTION: T36 R14-E S24 PT OF NWNE				PARCEL NO: 018-01438-0000				CONTROL NO: 105133	
6.01	\$9,776.63	0.86603896	\$8,466.94						
				0	\$0.00	STAT	999999	STATE OF WISCONSIN	
				0.00361360	\$30.60	CNTY	21	FOREST COUNTY	
				0.003178	\$26.91	MUNI	21018	TOWN OF LAONA	
				0.00749850	\$63.49	REG	212940	SCH D OF LAONA	
				0.00138830	\$11.75	VTAE	001600	NICOLET VTAE DISTRICT	
Parcel Total:					\$132.75				

LEGAL DESCRIPTION: T36 R14-E S13 PT OF SWSE				PARCEL NO: 018-01304-0001				CONTROL NO: 105134	
2.86	\$4,652.44	0.86603896	\$4,029.20						
				0	\$0.00	STAT	999999	STATE OF WISCONSIN	
				0.00361360	\$14.56	CNTY	21	FOREST COUNTY	
				0.003178	\$12.80	MUNI	21018	TOWN OF LAONA	
				0.00749850	\$30.21	REG	212940	SCH D OF LAONA	
				0.00138830	\$5.59	VTAE	001600	NICOLET VTAE DISTRICT	
Parcel Total:					\$63.16				

LEGAL DESCRIPTION: T36 R14-E S13 PT OF NWSE				PARCEL NO: 018-01304-0001				CONTROL NO: 105135	
2.86	\$4,652.44	0.86603896	\$4,029.20						
				0	\$0.00	STAT	999999	STATE OF WISCONSIN	
				0.00361360	\$14.56	CNTY	21	FOREST COUNTY	
				0.003178	\$12.80	MUNI	21018	TOWN OF LAONA	
				0.00749850	\$30.21	REG	212940	SCH D OF LAONA	
				0.00138830	\$5.59	VTAE	001600	NICOLET VTAE DISTRICT	
Parcel Total:					\$63.16				



# State of Wisconsin / Department of Natural Resources

Tony Evers , Governor

, Secretary

2/5/2025

## Chapter 70.114 - Aids Payment Worksheet For Tax Year 2024(Payment Year 2025) - Payment Due January 31, 2025

2232 of 7093

LEGAL DESCRIPTION: T36 R14-E S13 PT OF SWNE				PARCEL NO: 018-01304-0001				CONTROL NO: 105136	
2.77	\$4,506.04	0.86603896	\$3,902.40	0	\$0.00	STAT	999999	STATE OF WISCONSIN	
				0.00361360	\$14.10	CNTY	21	FOREST COUNTY	
				0.003178	\$12.40	MUNI	21018	TOWN OF LAONA	
				0.00749850	\$29.26	REG	212940	SCH D OF LAONA	
				0.00138830	\$5.42	VTAE	001600	NICOLET VTAE DISTRICT	
Parcel Total:				\$61.18					

LEGAL DESCRIPTION: T36 R14-E S13 PT OF NWNE				PARCEL NO: 018-01304-0001				CONTROL NO: 105138	
2.85	\$4,636.18	0.86603896	\$4,015.11	0	\$0.00	STAT	999999	STATE OF WISCONSIN	
				0.00361360	\$14.51	CNTY	21	FOREST COUNTY	
				0.003178	\$12.76	MUNI	21018	TOWN OF LAONA	
				0.00749850	\$30.11	REG	212940	SCH D OF LAONA	
				0.00138830	\$5.57	VTAE	001600	NICOLET VTAE DISTRICT	
Parcel Total:				\$62.95					

LEGAL DESCRIPTION: T36 R14-E S12 PT OF SWSE				PARCEL NO: 018-01302-0000				CONTROL NO: 105139	
8.76	\$14,250.13	0.86603896	\$12,341.17	0	\$0.00	STAT	999999	STATE OF WISCONSIN	
				0.00361360	\$44.60	CNTY	21	FOREST COUNTY	
				0.003178	\$39.22	MUNI	21018	TOWN OF LAONA	
				0.00749850	\$92.54	REG	212940	SCH D OF LAONA	
				0.00138830	\$17.13	VTAE	001600	NICOLET VTAE DISTRICT	
Parcel Total:				\$193.49					



# State of Wisconsin / Department of Natural Resources

Tony Evers , Governor

, Secretary

2/5/2025

## Chapter 70.114 - Aids Payment Worksheet For Tax Year 2024(Payment Year 2025) - Payment Due January 31, 2025

2233 of 7093

LEGAL DESCRIPTION: T36 R14-E S12 PT OF NWSE				PARCEL NO: 018-01302-0000				CONTROL NO: 105140	
2.84	\$4,619.91	0.86603896	\$4,001.02	0	\$0.00	STAT	999999	STATE OF WISCONSIN	
				0.00361360	\$14.46	CNTY	21	FOREST COUNTY	
				0.003178	\$12.72	MUNI	21018	TOWN OF LAONA	
				0.00749850	\$30.00	REG	212940	SCH D OF LAONA	
				0.00138830	\$5.55	VTAE	001600	NICOLET VTAE DISTRICT	
Parcel Total:				\$62.73					

LEGAL DESCRIPTION: T36 R14-E S12 PT OF SWNE				PARCEL NO: 018-01302-0000				CONTROL NO: 105141	
2.91	\$4,733.77	0.86603896	\$4,099.63	0	\$0.00	STAT	999999	STATE OF WISCONSIN	
				0.00361360	\$14.81	CNTY	21	FOREST COUNTY	
				0.003178	\$13.03	MUNI	21018	TOWN OF LAONA	
				0.00749850	\$30.74	REG	212940	SCH D OF LAONA	
				0.00138830	\$5.69	VTAE	001600	NICOLET VTAE DISTRICT	
Parcel Total:				\$64.27					

LEGAL DESCRIPTION: T36 R14-E S12 PT OF NWNE				PARCEL NO: 018-01302-0000				CONTROL NO: 105142	
2.26	\$3,676.40	0.86603896	\$3,183.91	0	\$0.00	STAT	999999	STATE OF WISCONSIN	
				0.00361360	\$11.51	CNTY	21	FOREST COUNTY	
				0.003178	\$10.12	MUNI	21018	TOWN OF LAONA	
				0.00749850	\$23.87	REG	212940	SCH D OF LAONA	
				0.00138830	\$4.42	VTAE	001600	NICOLET VTAE DISTRICT	
Parcel Total:				\$49.92					



# State of Wisconsin / Department of Natural Resources

Tony Evers , Governor

, Secretary

2/5/2025

## Chapter 70.114 - Aids Payment Worksheet For Tax Year 2024(Payment Year 2025) - Payment Due January 31, 2025

2234 of 7093

LEGAL DESCRIPTION: T36 R14-E S01 PT OF SWSE				PARCEL NO: 018-01164-0000				CONTROL NO: 105143	
3.07	\$4,994.05	0.86603896	\$4,325.04	0	\$0.00	STAT	999999	STATE OF WISCONSIN	
				0.00361360	\$15.63	CNTY	21	FOREST COUNTY	
				0.003178	\$13.75	MUNI	21018	TOWN OF LAONA	
				0.00749850	\$32.43	REG	212940	SCH D OF LAONA	
				0.00138830	\$6.00	VTAE	001600	NICOLET VTAE DISTRICT	
Parcel Total:				\$67.81					

LEGAL DESCRIPTION: T36 R14-E S01 PT OF NWSE				PARCEL NO: 018-01164-0000				CONTROL NO: 105144	
2.6	\$4,229.48	0.86603896	\$3,662.90	0	\$0.00	STAT	999999	STATE OF WISCONSIN	
				0.00361360	\$13.24	CNTY	21	FOREST COUNTY	
				0.003178	\$11.64	MUNI	21018	TOWN OF LAONA	
				0.00749850	\$27.47	REG	212940	SCH D OF LAONA	
				0.00138830	\$5.09	VTAE	001600	NICOLET VTAE DISTRICT	
Parcel Total:				\$57.44					

LEGAL DESCRIPTION: T36 R14-E S01 PT OF SWNE				PARCEL NO: 018-01164-0000				CONTROL NO: 105145	
5.87	\$9,548.89	0.86603896	\$8,269.71	0	\$0.00	STAT	999999	STATE OF WISCONSIN	
				0.00361360	\$29.88	CNTY	21	FOREST COUNTY	
				0.003178	\$26.28	MUNI	21018	TOWN OF LAONA	
				0.00749850	\$62.01	REG	212940	SCH D OF LAONA	
				0.00138830	\$11.48	VTAE	001600	NICOLET VTAE DISTRICT	
Parcel Total:				\$129.65					



# State of Wisconsin / Department of Natural Resources

Tony Evers , Governor

, Secretary

2/5/2025

## Chapter 70.114 - Aids Payment Worksheet For Tax Year 2024(Payment Year 2025) - Payment Due January 31, 2025

2235 of 7093

LEGAL DESCRIPTION: T36 R14-E S01 PT OF NWNE				PARCEL NO: 018-01164-0000		CONTROL NO: 105146		
2.6	\$4,229.48	0.86603896	\$3,662.90					
				0	\$0.00	STAT	999999	STATE OF WISCONSIN
				0.00361360	\$13.24	CNTY	21	FOREST COUNTY
				0.003178	\$11.64	MUNI	21018	TOWN OF LAONA
				0.00749850	\$27.47	REG	212940	SCH D OF LAONA
				0.00138830	\$5.09	VTAE	001600	NICOLET VTAE DISTRICT
Parcel Total:					\$57.44			
File Number Total:					\$1,665.66			
Municipality Total:					\$2,023.29			



# State of Wisconsin / Department of Natural Resources

Tony Evers , Governor

, Secretary

2/5/2025

## Chapter 70.114 - Aids Payment Worksheet For Tax Year 2024(Payment Year 2025) - Payment Due January 31, 2025

2236 of 7093

DETAIL FOR TOWN OF LINCOLN, FOREST COUNTY

Acres	Est. Adjust. Purch. Price	Level of Assessment	Adjusted Local Value	Net Gen. Tax Rate	Calc. Aid Pay Amount	Taxing Jurisdiction Type	Code	Description
FILE NO: NA 20002 *			DATE OF PURCHASE: 09/22/2008			GRANTOR: Board Of Commissioners (Bcpl)		
LEGAL DESCRIPTION: T36 R13-E S07 NWSW				PARCEL NO: 020-01331-0000		CONTROL NO: 100366		
40	\$39,373.60	0.85617629	\$33,710.74					
				0	\$0.00	STAT	999999	STATE OF WISCONSIN
				0.003702	\$124.80	CNTY	21	FOREST COUNTY
				0.001102	\$37.15	MUNI	21020	TOWN OF LINCOLN
				0.00595330	\$200.69	REG	211218	SCH D OF CRANDON
				0.00013870	\$4.68	VTAE	001600	NICOLET VTAE DISTRICT
<b>Parcel Total:</b>					<b>\$367.32</b>			

LEGAL DESCRIPTION: T36 R13-E S07 SWSW				PARCEL NO: 020-01331-0000		CONTROL NO: 100367		
40	\$39,373.60	0.85617629	\$33,710.74					
				0	\$0.00	STAT	999999	STATE OF WISCONSIN
				0.003702	\$124.80	CNTY	21	FOREST COUNTY
				0.001102	\$37.15	MUNI	21020	TOWN OF LINCOLN
				0.00595330	\$200.69	REG	211218	SCH D OF CRANDON
				0.00013870	\$4.68	VTAE	001600	NICOLET VTAE DISTRICT
<b>Parcel Total:</b>					<b>\$367.32</b>			





# State of Wisconsin / Department of Natural Resources

Tony Evers , Governor

, Secretary

2/5/2025

## Chapter 70.114 - Aids Payment Worksheet For Tax Year 2024(Payment Year 2025) - Payment Due January 31, 2025

2237 of 7093

LEGAL DESCRIPTION: T36 R13-E S18 NWNW      PARCEL NO: 020-01409-0000      CONTROL NO: 100368

40      \$39,373.60      0.85617629      \$33,710.74

0      \$0.00      STAT      999999      STATE OF WISCONSIN

0.003702      \$124.80      CNTY      21      FOREST COUNTY

0.001102      \$37.15      MUNI      21020      TOWN OF LINCOLN

0.00595330      \$200.69      REG      211218      SCH D OF CRANDON

0.00013870      \$4.68      VTAE      001600      NICOLET VTAE DISTRICT

Parcel Total:      \$367.32

File Number Total:      \$1,101.96

FILE NO: P 1794 D      DATE OF PURCHASE: 06/25/2003      GRANTOR: WISCONSIN CENTRAL LTD.

LEGAL DESCRIPTION: T35 R13-E S21 PT OF NWSW      PARCEL NO: 090558      CONTROL NO: 90558

0.22      \$227.87      0.85617629      \$195.10

0      \$0.00      STAT      999999      STATE OF WISCONSIN

0.003702      \$0.72      CNTY      21      FOREST COUNTY

0.001102      \$0.22      MUNI      21020      TOWN OF LINCOLN

0.00595330      \$1.16      REG      211218      SCH D OF CRANDON

0.00013870      \$0.03      VTAE      001600      NICOLET VTAE DISTRICT

Parcel Total:      \$2.13



# State of Wisconsin / Department of Natural Resources

Tony Evers , Governor

, Secretary

2/5/2025

## Chapter 70.114 - Aids Payment Worksheet For Tax Year 2024(Payment Year 2025) - Payment Due January 31, 2025

2238 of 7093

LEGAL DESCRIPTION: T35 R13-E S21 PT OF SWSW				PARCEL NO: 090559				CONTROL NO: 90559	
0.91	\$942.54	0.85617629	\$806.98						
				0	\$0.00	STAT	999999	STATE OF WISCONSIN	
				0.003702	\$2.99	CNTY	21	FOREST COUNTY	
				0.001102	\$0.89	MUNI	21020	TOWN OF LINCOLN	
				0.00595330	\$4.80	REG	211218	SCH D OF CRANDON	
				0.00013870	\$0.11	VTAE	001600	NICOLET VTAE DISTRICT	
Parcel Total:					\$8.79				

LEGAL DESCRIPTION: T35 R13-E S21 PT OF SESW				PARCEL NO: 090560				CONTROL NO: 90560	
2.52	\$2,610.15	0.85617629	\$2,234.75						
				0	\$0.00	STAT	999999	STATE OF WISCONSIN	
				0.003702	\$8.27	CNTY	21	FOREST COUNTY	
				0.001102	\$2.46	MUNI	21020	TOWN OF LINCOLN	
				0.00595330	\$13.30	REG	211218	SCH D OF CRANDON	
				0.00013870	\$0.31	VTAE	001600	NICOLET VTAE DISTRICT	
Parcel Total:					\$24.34				

LEGAL DESCRIPTION: T35 R13-E S28 PT OF NENW				PARCEL NO: 090561				CONTROL NO: 90561	
2.64	\$2,734.43	0.85617629	\$2,341.16						
				0	\$0.00	STAT	999999	STATE OF WISCONSIN	
				0.003702	\$8.67	CNTY	21	FOREST COUNTY	
				0.001102	\$2.58	MUNI	21020	TOWN OF LINCOLN	
				0.00595330	\$13.94	REG	211218	SCH D OF CRANDON	
				0.00013870	\$0.32	VTAE	001600	NICOLET VTAE DISTRICT	
Parcel Total:					\$25.51				



# State of Wisconsin / Department of Natural Resources

Tony Evers , Governor

, Secretary

2/5/2025

## Chapter 70.114 - Aids Payment Worksheet For Tax Year 2024(Payment Year 2025) - Payment Due January 31, 2025

2239 of 7093

LEGAL DESCRIPTION: T35 R13-E S28 PT OF NWNE				PARCEL NO: 090562	CONTROL NO: 90562			
1.67	\$1,729.75	0.85617629	\$1,480.97					
				0	\$0.00	STAT	999999	STATE OF WISCONSIN
				0.003702	\$5.48	CNTY	21	FOREST COUNTY
				0.001102	\$1.63	MUNI	21020	TOWN OF LINCOLN
				0.00595330	\$8.82	REG	211218	SCH D OF CRANDON
				0.00013870	\$0.21	VTAE	001600	NICOLET VTAE DISTRICT
Parcel Total:					\$16.14			

LEGAL DESCRIPTION: T35 R13-E S28 PT OF SWNE				PARCEL NO: 090563	CONTROL NO: 90563			
1.78	\$1,843.67	0.85617629	\$1,578.51					
				0	\$0.00	STAT	999999	STATE OF WISCONSIN
				0.003702	\$5.84	CNTY	21	FOREST COUNTY
				0.001102	\$1.74	MUNI	21020	TOWN OF LINCOLN
				0.00595330	\$9.40	REG	211218	SCH D OF CRANDON
				0.00013870	\$0.22	VTAE	001600	NICOLET VTAE DISTRICT
Parcel Total:					\$17.20			

LEGAL DESCRIPTION: T35 R13-E S28 PT OF SENE				PARCEL NO: 090564	CONTROL NO: 90564			
3.44	\$3,563.05	0.85617629	\$3,050.60					
				0	\$0.00	STAT	999999	STATE OF WISCONSIN
				0.003702	\$11.29	CNTY	21	FOREST COUNTY
				0.001102	\$3.36	MUNI	21020	TOWN OF LINCOLN
				0.00595330	\$18.16	REG	211218	SCH D OF CRANDON
				0.00013870	\$0.42	VTAE	001600	NICOLET VTAE DISTRICT
Parcel Total:					\$33.23			



# State of Wisconsin / Department of Natural Resources

Tony Evers , Governor

, Secretary

2/5/2025

## Chapter 70.114 - Aids Payment Worksheet For Tax Year 2024(Payment Year 2025) - Payment Due January 31, 2025

2240 of 7093

LEGAL DESCRIPTION: T35 R13-E S27 PT OF SWNW      PARCEL NO: 090565      CONTROL NO: 90565

0.68      \$704.32      0.85617629      \$603.02

0      \$0.00      STAT      999999      STATE OF WISCONSIN

0.003702      \$2.23      CNTY      21      FOREST COUNTY

0.001102      \$0.66      MUNI      21020      TOWN OF LINCOLN

0.00595330      \$3.59      REG      211218      SCH D OF CRANDON

0.00013870      \$0.08      VTAE      001600      NICOLET VTAE DISTRICT

Parcel Total:      \$6.56

LEGAL DESCRIPTION: T35 R13-E S27 PT OF NWSW      PARCEL NO: 090566      CONTROL NO: 90566

2.86      \$2,962.30      0.85617629      \$2,536.25

0      \$0.00      STAT      999999      STATE OF WISCONSIN

0.003702      \$9.39      CNTY      21      FOREST COUNTY

0.001102      \$2.79      MUNI      21020      TOWN OF LINCOLN

0.00595330      \$15.10      REG      211218      SCH D OF CRANDON

0.00013870      \$0.35      VTAE      001600      NICOLET VTAE DISTRICT

Parcel Total:      \$27.63

LEGAL DESCRIPTION: T35 R13-E S27 PT OF NESW      PARCEL NO: 090567      CONTROL NO: 90567

3.44      \$3,563.05      0.85617629      \$3,050.60

0      \$0.00      STAT      999999      STATE OF WISCONSIN

0.003702      \$11.29      CNTY      21      FOREST COUNTY

0.001102      \$3.36      MUNI      21020      TOWN OF LINCOLN

0.00595330      \$18.16      REG      211218      SCH D OF CRANDON

0.00013870      \$0.42      VTAE      001600      NICOLET VTAE DISTRICT

Parcel Total:      \$33.23



# State of Wisconsin / Department of Natural Resources

Tony Evers , Governor

, Secretary

2/5/2025

## Chapter 70.114 - Aids Payment Worksheet For Tax Year 2024(Payment Year 2025) - Payment Due January 31, 2025

2241 of 7093

LEGAL DESCRIPTION: T35 R13-E S27 PT OF NWSE	PARCEL NO: 090568	CONTROL NO: 90568
---	-------------------	-------------------

0.01	\$10.35	0.85617629	\$8.86
------	---------	------------	--------

0	\$0.00	STAT	999999	STATE OF WISCONSIN
0.003702	\$0.03	CNTY	21	FOREST COUNTY
0.001102	\$0.01	MUNI	21020	TOWN OF LINCOLN
0.00595330	\$0.05	REG	211218	SCH D OF CRANDON
0.00013870	\$0.00	VTAE	001600	NICOLET VTAE DISTRICT

Parcel Total:	\$0.09
---------------	--------

LEGAL DESCRIPTION: T35 R13-E S27 PT OF SESW	PARCEL NO: 090569	CONTROL NO: 90569
---	-------------------	-------------------

0.17	\$176.08	0.85617629	\$150.76
------	----------	------------	----------

0	\$0.00	STAT	999999	STATE OF WISCONSIN
0.003702	\$0.56	CNTY	21	FOREST COUNTY
0.001102	\$0.17	MUNI	21020	TOWN OF LINCOLN
0.00595330	\$0.90	REG	211218	SCH D OF CRANDON
0.00013870	\$0.02	VTAE	001600	NICOLET VTAE DISTRICT

Parcel Total:	\$1.65
---------------	--------

LEGAL DESCRIPTION: T35 R13-E S27 PT OF SWSE	PARCEL NO: 090570	CONTROL NO: 90570
---	-------------------	-------------------

3.71	\$3,842.71	0.85617629	\$3,290.03
------	------------	------------	------------

0	\$0.00	STAT	999999	STATE OF WISCONSIN
0.003702	\$12.18	CNTY	21	FOREST COUNTY
0.001102	\$3.63	MUNI	21020	TOWN OF LINCOLN
0.00595330	\$19.59	REG	211218	SCH D OF CRANDON
0.00013870	\$0.46	VTAE	001600	NICOLET VTAE DISTRICT

Parcel Total:	\$35.86
---------------	---------



# State of Wisconsin / Department of Natural Resources

Tony Evers , Governor

, Secretary

2/5/2025

## Chapter 70.114 - Aids Payment Worksheet For Tax Year 2024(Payment Year 2025) - Payment Due January 31, 2025

2242 of 7093

LEGAL DESCRIPTION: T35 R13-E S27 PT OF SESE      PARCEL NO: 090571      CONTROL NO: 90571

2.41      \$2,496.21      0.85617629      \$2,137.19

0	\$0.00	STAT	999999	STATE OF WISCONSIN
0.003702	\$7.91	CNTY	21	FOREST COUNTY
0.001102	\$2.36	MUNI	21020	TOWN OF LINCOLN
0.00595330	\$12.72	REG	211218	SCH D OF CRANDON
0.00013870	\$0.30	VTAE	001600	NICOLET VTAE DISTRICT

Parcel Total:      \$23.29

LEGAL DESCRIPTION: T35 R13-E S34 PT OF NENE      PARCEL NO: 090572      CONTROL NO: 90572

1.35      \$1,398.29      0.85617629      \$1,197.18

0	\$0.00	STAT	999999	STATE OF WISCONSIN
0.003702	\$4.43	CNTY	21	FOREST COUNTY
0.001102	\$1.32	MUNI	21020	TOWN OF LINCOLN
0.00595330	\$7.13	REG	211218	SCH D OF CRANDON
0.00013870	\$0.17	VTAE	001600	NICOLET VTAE DISTRICT

Parcel Total:      \$13.05

LEGAL DESCRIPTION: T35 R13-E S35 PT OF NWNW      PARCEL NO: 090573      CONTROL NO: 90573

3.07      \$3,179.82      0.85617629      \$2,722.49

0	\$0.00	STAT	999999	STATE OF WISCONSIN
0.003702	\$10.08	CNTY	21	FOREST COUNTY
0.001102	\$3.00	MUNI	21020	TOWN OF LINCOLN
0.00595330	\$16.21	REG	211218	SCH D OF CRANDON
0.00013870	\$0.38	VTAE	001600	NICOLET VTAE DISTRICT

Parcel Total:      \$29.67



# State of Wisconsin / Department of Natural Resources

Tony Evers , Governor

, Secretary

2/5/2025

## Chapter 70.114 - Aids Payment Worksheet For Tax Year 2024(Payment Year 2025) - Payment Due January 31, 2025

2243 of 7093

LEGAL DESCRIPTION: T35 R13-E S35 PT OF SWNW      PARCEL NO: 090574      CONTROL NO: 90574

1.14      \$1,180.79      0.85617629      \$1,010.96

0      \$0.00      STAT      999999      STATE OF WISCONSIN

0.003702      \$3.74      CNTY      21      FOREST COUNTY

0.001102      \$1.11      MUNI      21020      TOWN OF LINCOLN

0.00595330      \$6.02      REG      211218      SCH D OF CRANDON

0.00013870      \$0.14      VTAE      001600      NICOLET VTAE DISTRICT

Parcel Total:      \$11.01

LEGAL DESCRIPTION: T35 R13-E S35 PT OF SENW      PARCEL NO: 090575      CONTROL NO: 90575

2.29      \$2,371.91      0.85617629      \$2,030.77

0      \$0.00      STAT      999999      STATE OF WISCONSIN

0.003702      \$7.52      CNTY      21      FOREST COUNTY

0.001102      \$2.24      MUNI      21020      TOWN OF LINCOLN

0.00595330      \$12.09      REG      211218      SCH D OF CRANDON

0.00013870      \$0.28      VTAE      001600      NICOLET VTAE DISTRICT

Parcel Total:      \$22.13

LEGAL DESCRIPTION: T35 R13-E S35 PT OF NESW      PARCEL NO: 090576      CONTROL NO: 90576

3.32      \$3,438.77      0.85617629      \$2,944.19

0      \$0.00      STAT      999999      STATE OF WISCONSIN

0.003702      \$10.90      CNTY      21      FOREST COUNTY

0.001102      \$3.24      MUNI      21020      TOWN OF LINCOLN

0.00595330      \$17.53      REG      211218      SCH D OF CRANDON

0.00013870      \$0.41      VTAE      001600      NICOLET VTAE DISTRICT

Parcel Total:      \$32.08



# State of Wisconsin / Department of Natural Resources

Tony Evers , Governor

, Secretary

2/5/2025

## Chapter 70.114 - Aids Payment Worksheet For Tax Year 2024(Payment Year 2025) - Payment Due January 31, 2025

2244 of 7093

LEGAL DESCRIPTION: T35 R13-E S35 PT OF SESW	PARCEL NO: 090577	CONTROL NO: 90577
---	-------------------	-------------------

0.91	\$942.54	0.85617629	\$806.98	
------	----------	------------	----------	--

0	\$0.00	STAT	999999	STATE OF WISCONSIN
0.003702	\$2.99	CNTY	21	FOREST COUNTY
0.001102	\$0.89	MUNI	21020	TOWN OF LINCOLN
0.00595330	\$4.80	REG	211218	SCH D OF CRANDON
0.00013870	\$0.11	VTAE	001600	NICOLET VTAE DISTRICT

Parcel Total:	\$8.79
---------------	--------

LEGAL DESCRIPTION: T35 R13-E S35 PT OF SWSE	PARCEL NO: 090578	CONTROL NO: 90578
---	-------------------	-------------------

2.29	\$2,371.91	0.85617629	\$2,030.77	
------	------------	------------	------------	--

0	\$0.00	STAT	999999	STATE OF WISCONSIN
0.003702	\$7.52	CNTY	21	FOREST COUNTY
0.001102	\$2.24	MUNI	21020	TOWN OF LINCOLN
0.00595330	\$12.09	REG	211218	SCH D OF CRANDON
0.00013870	\$0.28	VTAE	001600	NICOLET VTAE DISTRICT

Parcel Total:	\$22.13
---------------	---------

File Number Total:	\$394.51
--------------------	----------





# State of Wisconsin / Department of Natural Resources

Tony Evers , Governor

, Secretary

2/5/2025

## Chapter 70.114 - Aids Payment Worksheet For Tax Year 2024(Payment Year 2025) - Payment Due January 31, 2025

2245 of 7093

FILE NO: P 1897 *		DATE OF PURCHASE: 01/25/2008		GRANTOR: Canadian National	
LEGAL DESCRIPTION: T35 R13-E S05 GOV LOT 1		PARCEL NO: Twn of Lincoln		CONTROL NO: 101904	
2.4	\$4,499.55	0.85617629	\$3,852.40		
		0	\$0.00	STAT 999999	STATE OF WISCONSIN
		0.003702	\$14.26	CNTY 21	FOREST COUNTY
		0.001102	\$4.25	MUNI 21020	TOWN OF LINCOLN
		0.00595330	\$22.93	REG 211218	SCH D OF CRANDON
		0.00013870	\$0.53	VTAE 001600	NICOLET VTAE DISTRICT
Parcel Total:			\$41.97		

LEGAL DESCRIPTION: T35 R13-E S05 GOV LOT 2		PARCEL NO: Twn of Lincoln		CONTROL NO: 101905	
3.1	\$5,811.90	0.85617629	\$4,976.01		
		0	\$0.00	STAT 999999	STATE OF WISCONSIN
		0.003702	\$18.42	CNTY 21	FOREST COUNTY
		0.001102	\$5.48	MUNI 21020	TOWN OF LINCOLN
		0.00595330	\$29.62	REG 211218	SCH D OF CRANDON
		0.00013870	\$0.69	VTAE 001600	NICOLET VTAE DISTRICT
Parcel Total:			\$54.21		



# State of Wisconsin / Department of Natural Resources

Tony Evers , Governor

, Secretary

2/5/2025

## Chapter 70.114 - Aids Payment Worksheet For Tax Year 2024(Payment Year 2025) - Payment Due January 31, 2025

2246 of 7093

LEGAL DESCRIPTION: T35 R13-E S05 GOV LOT 3				PARCEL NO: Twn of Lincoln			CONTROL NO: 101906		
3.1	\$5,811.90	0.85617629	\$4,976.01						
				0	\$0.00	STAT	999999	STATE OF WISCONSIN	
				0.003702	\$18.42	CNTY	21	FOREST COUNTY	
				0.001102	\$5.48	MUNI	21020	TOWN OF LINCOLN	
				0.00595330	\$29.62	REG	211218	SCH D OF CRANDON	
				0.00013870	\$0.69	VTAE	001600	NICOLET VTAE DISTRICT	
Parcel Total:					\$54.21				

LEGAL DESCRIPTION: T35 R13-E S05 GOV LOT 4				PARCEL NO: Twn of Lincoln			CONTROL NO: 101907		
3.07	\$5,755.66	0.85617629	\$4,927.86						
				0	\$0.00	STAT	999999	STATE OF WISCONSIN	
				0.003702	\$18.24	CNTY	21	FOREST COUNTY	
				0.001102	\$5.43	MUNI	21020	TOWN OF LINCOLN	
				0.00595330	\$29.34	REG	211218	SCH D OF CRANDON	
				0.00013870	\$0.68	VTAE	001600	NICOLET VTAE DISTRICT	
Parcel Total:					\$53.69				

LEGAL DESCRIPTION: T35 R13-E S08 GOV LOT 1				PARCEL NO: Twn of Lincoln			CONTROL NO: 101908		
3.18	\$5,961.89	0.85617629	\$5,104.43						
				0	\$0.00	STAT	999999	STATE OF WISCONSIN	
				0.003702	\$18.90	CNTY	21	FOREST COUNTY	
				0.001102	\$5.63	MUNI	21020	TOWN OF LINCOLN	
				0.00595330	\$30.39	REG	211218	SCH D OF CRANDON	
				0.00013870	\$0.71	VTAE	001600	NICOLET VTAE DISTRICT	
Parcel Total:					\$55.63				



# State of Wisconsin / Department of Natural Resources

Tony Evers , Governor

, Secretary

2/5/2025

## Chapter 70.114 - Aids Payment Worksheet For Tax Year 2024(Payment Year 2025) - Payment Due January 31, 2025

2247 of 7093

LEGAL DESCRIPTION: T35 R13-E S08 GOV LOT 2				PARCEL NO: Twn of Lincoln				CONTROL NO: 101909	
0.08	\$149.99	0.85617629	\$128.42						
				0	\$0.00	STAT	999999	STATE OF WISCONSIN	
				0.003702	\$0.48	CNTY	21	FOREST COUNTY	
				0.001102	\$0.14	MUNI	21020	TOWN OF LINCOLN	
				0.00595330	\$0.76	REG	211218	SCH D OF CRANDON	
				0.00013870	\$0.02	VTAE	001600	NICOLET VTAE DISTRICT	
Parcel Total:					\$1.40				

LEGAL DESCRIPTION: T35 R13-E S08 PT OF SENE				PARCEL NO: Twn of Lincoln				CONTROL NO: 101910	
3	\$5,624.43	0.85617629	\$4,815.50						
				0	\$0.00	STAT	999999	STATE OF WISCONSIN	
				0.003702	\$17.83	CNTY	21	FOREST COUNTY	
				0.001102	\$5.31	MUNI	21020	TOWN OF LINCOLN	
				0.00595330	\$28.67	REG	211218	SCH D OF CRANDON	
				0.00013870	\$0.67	VTAE	001600	NICOLET VTAE DISTRICT	
Parcel Total:					\$52.48				

LEGAL DESCRIPTION: T35 R13-E S08 PT OF NESE				PARCEL NO: Twn of Lincoln				CONTROL NO: 101911	
3.03	\$5,680.67	0.85617629	\$4,863.65						
				0	\$0.00	STAT	999999	STATE OF WISCONSIN	
				0.003702	\$18.01	CNTY	21	FOREST COUNTY	
				0.001102	\$5.36	MUNI	21020	TOWN OF LINCOLN	
				0.00595330	\$28.95	REG	211218	SCH D OF CRANDON	
				0.00013870	\$0.67	VTAE	001600	NICOLET VTAE DISTRICT	
Parcel Total:					\$52.99				



# State of Wisconsin / Department of Natural Resources

Tony Evers , Governor

, Secretary

2/5/2025

## Chapter 70.114 - Aids Payment Worksheet For Tax Year 2024(Payment Year 2025) - Payment Due January 31, 2025

2248 of 7093

LEGAL DESCRIPTION: T35 R13-E S08 PT OF SESE				PARCEL NO: Twn of Lincoln				CONTROL NO: 101912	
3.03	\$5,680.67	0.85617629	\$4,863.65						
				0	\$0.00	STAT	999999	STATE OF WISCONSIN	
				0.003702	\$18.01	CNTY	21	FOREST COUNTY	
				0.001102	\$5.36	MUNI	21020	TOWN OF LINCOLN	
				0.00595330	\$28.95	REG	211218	SCH D OF CRANDON	
				0.00013870	\$0.67	VTAE	001600	NICOLET VTAE DISTRICT	
Parcel Total:					\$52.99				

LEGAL DESCRIPTION: T35 R13-E S17 PT OF NENE				PARCEL NO: Twn of Lincoln				CONTROL NO: 101913	
3.07	\$5,755.66	0.85617629	\$4,927.86						
				0	\$0.00	STAT	999999	STATE OF WISCONSIN	
				0.003702	\$18.24	CNTY	21	FOREST COUNTY	
				0.001102	\$5.43	MUNI	21020	TOWN OF LINCOLN	
				0.00595330	\$29.34	REG	211218	SCH D OF CRANDON	
				0.00013870	\$0.68	VTAE	001600	NICOLET VTAE DISTRICT	
Parcel Total:					\$53.69				

LEGAL DESCRIPTION: T35 R13-E S17 PT OF SENE				PARCEL NO: Twn of Lincoln				CONTROL NO: 101914	
3.07	\$5,755.66	0.85617629	\$4,927.86						
				0	\$0.00	STAT	999999	STATE OF WISCONSIN	
				0.003702	\$18.24	CNTY	21	FOREST COUNTY	
				0.001102	\$5.43	MUNI	21020	TOWN OF LINCOLN	
				0.00595330	\$29.34	REG	211218	SCH D OF CRANDON	
				0.00013870	\$0.68	VTAE	001600	NICOLET VTAE DISTRICT	
Parcel Total:					\$53.69				



# State of Wisconsin / Department of Natural Resources

Tony Evers , Governor

, Secretary

2/5/2025

## Chapter 70.114 - Aids Payment Worksheet For Tax Year 2024(Payment Year 2025) - Payment Due January 31, 2025

2249 of 7093

LEGAL DESCRIPTION: T35 R13-E S17 PT OF NESE				PARCEL NO: Twn of Lincoln				CONTROL NO: 101915	
3.07	\$5,755.66	0.85617629	\$4,927.86						
				0	\$0.00	STAT	999999	STATE OF WISCONSIN	
				0.003702	\$18.24	CNTY	21	FOREST COUNTY	
				0.001102	\$5.43	MUNI	21020	TOWN OF LINCOLN	
				0.00595330	\$29.34	REG	211218	SCH D OF CRANDON	
				0.00013870	\$0.68	VTAE	001600	NICOLET VTAE DISTRICT	
Parcel Total:					\$53.69				

LEGAL DESCRIPTION: T35 R13-E S17 PT OF SESE				PARCEL NO: Twn of Lincoln				CONTROL NO: 101916	
3.07	\$5,755.66	0.85617629	\$4,927.86						
				0	\$0.00	STAT	999999	STATE OF WISCONSIN	
				0.003702	\$18.24	CNTY	21	FOREST COUNTY	
				0.001102	\$5.43	MUNI	21020	TOWN OF LINCOLN	
				0.00595330	\$29.34	REG	211218	SCH D OF CRANDON	
				0.00013870	\$0.68	VTAE	001600	NICOLET VTAE DISTRICT	
Parcel Total:					\$53.69				

LEGAL DESCRIPTION: T35 R13-E S20 PT OF NENE				PARCEL NO: Twn of Lincoln				CONTROL NO: 101917	
9	\$16,873.28	0.85617629	\$14,446.50						
				0	\$0.00	STAT	999999	STATE OF WISCONSIN	
				0.003702	\$53.48	CNTY	21	FOREST COUNTY	
				0.001102	\$15.92	MUNI	21020	TOWN OF LINCOLN	
				0.00595330	\$86.00	REG	211218	SCH D OF CRANDON	
				0.00013870	\$2.00	VTAE	001600	NICOLET VTAE DISTRICT	
Parcel Total:					\$157.40				



# State of Wisconsin / Department of Natural Resources

Tony Evers , Governor

, Secretary

2/5/2025

## Chapter 70.114 - Aids Payment Worksheet For Tax Year 2024(Payment Year 2025) - Payment Due January 31, 2025

2250 of 7093

LEGAL DESCRIPTION: T35 R13-E S20 PT OF SENE				PARCEL NO: Twn of Lincoln				CONTROL NO: 101918	
0.02	\$37.50	0.85617629	\$32.10						
				0	\$0.00	STAT	999999	STATE OF WISCONSIN	
				0.003702	\$0.12	CNTY	21	FOREST COUNTY	
				0.001102	\$0.04	MUNI	21020	TOWN OF LINCOLN	
				0.00595330	\$0.19	REG	211218	SCH D OF CRANDON	
				0.00013870	\$0.00	VTAE	001600	NICOLET VTAE DISTRICT	
Parcel Total:					\$0.35				

LEGAL DESCRIPTION: T35 R13-E S21 PT OF NWNW				PARCEL NO: Twn of Lincoln				CONTROL NO: 101919	
0.45	\$843.66	0.85617629	\$722.32						
				0	\$0.00	STAT	999999	STATE OF WISCONSIN	
				0.003702	\$2.67	CNTY	21	FOREST COUNTY	
				0.001102	\$0.80	MUNI	21020	TOWN OF LINCOLN	
				0.00595330	\$4.30	REG	211218	SCH D OF CRANDON	
				0.00013870	\$0.10	VTAE	001600	NICOLET VTAE DISTRICT	
Parcel Total:					\$7.87				

LEGAL DESCRIPTION: T35 R13-E S21 PT OF SWNW				PARCEL NO: Twn of Lincoln				CONTROL NO: 101920	
3.14	\$5,886.90	0.85617629	\$5,040.22						
				0	\$0.00	STAT	999999	STATE OF WISCONSIN	
				0.003702	\$18.66	CNTY	21	FOREST COUNTY	
				0.001102	\$5.55	MUNI	21020	TOWN OF LINCOLN	
				0.00595330	\$30.01	REG	211218	SCH D OF CRANDON	
				0.00013870	\$0.70	VTAE	001600	NICOLET VTAE DISTRICT	
Parcel Total:					\$54.92				



# State of Wisconsin / Department of Natural Resources

Tony Evers , Governor

, Secretary

2/5/2025

## Chapter 70.114 - Aids Payment Worksheet For Tax Year 2024(Payment Year 2025) - Payment Due January 31, 2025

2251 of 7093

LEGAL DESCRIPTION: T35 R13-E S21 PT OF NWSW	PARCEL NO: Twn of Lincoln	CONTROL NO: 101921
---	---------------------------	--------------------

3.25	\$6,093.13	0.85617629	\$5,216.79	
------	------------	------------	------------	--

	0	\$0.00	STAT	999999	STATE OF WISCONSIN
	0.003702	\$19.31	CNTY	21	FOREST COUNTY
	0.001102	\$5.75	MUNI	21020	TOWN OF LINCOLN
	0.00595330	\$31.06	REG	211218	SCH D OF CRANDON
	0.00013870	\$0.72	VTAE	001600	NICOLET VTAE DISTRICT

Parcel Total:	\$56.84
---------------	---------

File Number Total:	\$911.71
--------------------	----------

FILE NO: PR 40251 *	DATE OF PURCHASE: 01/24/2020	GRANTOR: Wisconsin Central Ltd.
---------------------	------------------------------	---------------------------------

LEGAL DESCRIPTION: T36 R13-E S06 PT OF NWNE	PARCEL NO: RR ROW	CONTROL NO: 135418
---	-------------------	--------------------

3	\$2,702.20	0.85617629	\$2,313.56	
---	------------	------------	------------	--

	0	\$0.00	STAT	999999	STATE OF WISCONSIN
	0.003702	\$8.56	CNTY	21	FOREST COUNTY
	0.001102	\$2.55	MUNI	21020	TOWN OF LINCOLN
	0.00595330	\$13.77	REG	211218	SCH D OF CRANDON
	0.00013870	\$0.32	VTAE	001600	NICOLET VTAE DISTRICT

Parcel Total:	\$25.20
---------------	---------



# State of Wisconsin / Department of Natural Resources

Tony Evers , Governor

, Secretary

2/5/2025

## Chapter 70.114 - Aids Payment Worksheet For Tax Year 2024(Payment Year 2025) - Payment Due January 31, 2025

2252 of 7093

LEGAL DESCRIPTION: T36 R13-E S06 PT OF SWSE				PARCEL NO: RR ROW				CONTROL NO: 135419	
3	\$2,702.20	0.85617629	\$2,313.56						
				0	\$0.00	STAT	999999	STATE OF WISCONSIN	
				0.003702	\$8.56	CNTY	21	FOREST COUNTY	
				0.001102	\$2.55	MUNI	21020	TOWN OF LINCOLN	
				0.00595330	\$13.77	REG	211218	SCH D OF CRANDON	
				0.00013870	\$0.32	VTAE	001600	NICOLET VTAE DISTRICT	
Parcel Total:					\$25.20				

LEGAL DESCRIPTION: T36 R13-E S07 PT OF NWNE				PARCEL NO: RR ROW				CONTROL NO: 135420	
3	\$2,702.20	0.85617629	\$2,313.56						
				0	\$0.00	STAT	999999	STATE OF WISCONSIN	
				0.003702	\$8.56	CNTY	21	FOREST COUNTY	
				0.001102	\$2.55	MUNI	21020	TOWN OF LINCOLN	
				0.00595330	\$13.77	REG	211218	SCH D OF CRANDON	
				0.00013870	\$0.32	VTAE	001600	NICOLET VTAE DISTRICT	
Parcel Total:					\$25.20				

LEGAL DESCRIPTION: T36 R13-E S07 PT OF NWSE				PARCEL NO: RR ROW				CONTROL NO: 135421	
3	\$2,702.20	0.85617629	\$2,313.56						
				0	\$0.00	STAT	999999	STATE OF WISCONSIN	
				0.003702	\$8.56	CNTY	21	FOREST COUNTY	
				0.001102	\$2.55	MUNI	21020	TOWN OF LINCOLN	
				0.00595330	\$13.77	REG	211218	SCH D OF CRANDON	
				0.00013870	\$0.32	VTAE	001600	NICOLET VTAE DISTRICT	
Parcel Total:					\$25.20				





# State of Wisconsin / Department of Natural Resources

Tony Evers , Governor

, Secretary

2/5/2025

## Chapter 70.114 - Aids Payment Worksheet For Tax Year 2024(Payment Year 2025) - Payment Due January 31, 2025

2253 of 7093

LEGAL DESCRIPTION: T36 R13-E S18 PT OF NENE				PARCEL NO: RR ROW				CONTROL NO: 135422	
0.5	\$450.37	0.85617629	\$385.59						
				0	\$0.00	STAT	999999	STATE OF WISCONSIN	
				0.003702	\$1.43	CNTY	21	FOREST COUNTY	
				0.001102	\$0.42	MUNI	21020	TOWN OF LINCOLN	
				0.00595330	\$2.30	REG	211218	SCH D OF CRANDON	
				0.00013870	\$0.05	VTAE	001600	NICOLET VTAE DISTRICT	
Parcel Total:					\$4.20				

LEGAL DESCRIPTION: T36 R13-E S18 PT OF NWNE				PARCEL NO: RR ROW				CONTROL NO: 135423	
2.5	\$2,251.84	0.85617629	\$1,927.97						
				0	\$0.00	STAT	999999	STATE OF WISCONSIN	
				0.003702	\$7.14	CNTY	21	FOREST COUNTY	
				0.001102	\$2.12	MUNI	21020	TOWN OF LINCOLN	
				0.00595330	\$11.48	REG	211218	SCH D OF CRANDON	
				0.00013870	\$0.27	VTAE	001600	NICOLET VTAE DISTRICT	
Parcel Total:					\$21.01				

LEGAL DESCRIPTION: T36 R13-E S18 PT OF NWSE				PARCEL NO: RR ROW				CONTROL NO: 135424	
3	\$2,702.20	0.85617629	\$2,313.56						
				0	\$0.00	STAT	999999	STATE OF WISCONSIN	
				0.003702	\$8.56	CNTY	21	FOREST COUNTY	
				0.001102	\$2.55	MUNI	21020	TOWN OF LINCOLN	
				0.00595330	\$13.77	REG	211218	SCH D OF CRANDON	
				0.00013870	\$0.32	VTAE	001600	NICOLET VTAE DISTRICT	
Parcel Total:					\$25.20				



# State of Wisconsin / Department of Natural Resources

Tony Evers , Governor

, Secretary

2/5/2025

## Chapter 70.114 - Aids Payment Worksheet For Tax Year 2024(Payment Year 2025) - Payment Due January 31, 2025

2254 of 7093

LEGAL DESCRIPTION: T36 R13-E S29 PT OF NENW				PARCEL NO: 211013760000				CONTROL NO: 135428	
3	\$2,702.20	0.85617629	\$2,313.56						
				0	\$0.00	STAT	999999	STATE OF WISCONSIN	
				0.003702	\$8.56	CNTY	21	FOREST COUNTY	
				0.001102	\$2.55	MUNI	21020	TOWN OF LINCOLN	
				0.00595330	\$13.77	REG	211218	SCH D OF CRANDON	
				0.00013870	\$0.32	VTAE	001600	NICOLET VTAE DISTRICT	
Parcel Total:					\$25.20				

LEGAL DESCRIPTION: T36 R13-E S29 PT OF SENW				PARCEL NO: 211013840003				CONTROL NO: 135433	
3	\$2,702.20	0.85617629	\$2,313.56						
				0	\$0.00	STAT	999999	STATE OF WISCONSIN	
				0.003702	\$8.56	CNTY	21	FOREST COUNTY	
				0.001102	\$2.55	MUNI	21020	TOWN OF LINCOLN	
				0.00595330	\$13.77	REG	211218	SCH D OF CRANDON	
				0.00013870	\$0.32	VTAE	001600	NICOLET VTAE DISTRICT	
Parcel Total:					\$25.20				

LEGAL DESCRIPTION: T36 R13-E S06 PT OF SWNE				PARCEL NO: RR ROW				CONTROL NO: 141008	
3	\$2,702.20	0.85617629	\$2,313.56						
				0	\$0.00	STAT	999999	STATE OF WISCONSIN	
				0.003702	\$8.56	CNTY	21	FOREST COUNTY	
				0.001102	\$2.55	MUNI	21020	TOWN OF LINCOLN	
				0.00595330	\$13.77	REG	211218	SCH D OF CRANDON	
				0.00013870	\$0.32	VTAE	001600	NICOLET VTAE DISTRICT	
Parcel Total:					\$25.20				



# State of Wisconsin / Department of Natural Resources

Tony Evers , Governor

, Secretary

2/5/2025

## Chapter 70.114 - Aids Payment Worksheet For Tax Year 2024(Payment Year 2025) - Payment Due January 31, 2025

2255 of 7093

LEGAL DESCRIPTION: T36 R13-E S06 PT OF NWSE				PARCEL NO: RR ROW				CONTROL NO: 141009	
3	\$2,702.20	0.85617629	\$2,313.56	0	\$0.00	STAT	999999	STATE OF WISCONSIN	
				0.003702	\$8.56	CNTY	21	FOREST COUNTY	
				0.001102	\$2.55	MUNI	21020	TOWN OF LINCOLN	
				0.00595330	\$13.77	REG	211218	SCH D OF CRANDON	
				0.00013870	\$0.32	VTAE	001600	NICOLET VTAE DISTRICT	
Parcel Total:				\$25.20					

LEGAL DESCRIPTION: T36 R13-E S07 PT OF SWNE				PARCEL NO: RR ROW				CONTROL NO: 141011	
3	\$2,702.20	0.85617629	\$2,313.56	0	\$0.00	STAT	999999	STATE OF WISCONSIN	
				0.003702	\$8.56	CNTY	21	FOREST COUNTY	
				0.001102	\$2.55	MUNI	21020	TOWN OF LINCOLN	
				0.00595330	\$13.77	REG	211218	SCH D OF CRANDON	
				0.00013870	\$0.32	VTAE	001600	NICOLET VTAE DISTRICT	
Parcel Total:				\$25.20					

LEGAL DESCRIPTION: T36 R13-E S07 PT OF SWSE				PARCEL NO: RR ROW				CONTROL NO: 141012	
2.9	\$2,612.13	0.85617629	\$2,236.44	0	\$0.00	STAT	999999	STATE OF WISCONSIN	
				0.003702	\$8.28	CNTY	21	FOREST COUNTY	
				0.001102	\$2.46	MUNI	21020	TOWN OF LINCOLN	
				0.00595330	\$13.31	REG	211218	SCH D OF CRANDON	
				0.00013870	\$0.31	VTAE	001600	NICOLET VTAE DISTRICT	
Parcel Total:				\$24.36					



# State of Wisconsin / Department of Natural Resources

Tony Evers , Governor

, Secretary

2/5/2025

## Chapter 70.114 - Aids Payment Worksheet For Tax Year 2024(Payment Year 2025) - Payment Due January 31, 2025

2256 of 7093

LEGAL DESCRIPTION: T36 R13-E S07 PT OF SESE				PARCEL NO: RR ROW				CONTROL NO: 141013	
0.24	\$216.18	0.85617629	\$185.09						
				0	\$0.00	STAT	999999	STATE OF WISCONSIN	
				0.003702	\$0.69	CNTY	21	FOREST COUNTY	
				0.001102	\$0.20	MUNI	21020	TOWN OF LINCOLN	
				0.00595330	\$1.10	REG	211218	SCH D OF CRANDON	
				0.00013870	\$0.03	VTAE	001600	NICOLET VTAE DISTRICT	
Parcel Total:					\$2.02				

LEGAL DESCRIPTION: T36 R13-E S18 PT OF SWNE				PARCEL NO: RR ROW				CONTROL NO: 141014	
3	\$2,702.20	0.85617629	\$2,313.56						
				0	\$0.00	STAT	999999	STATE OF WISCONSIN	
				0.003702	\$8.56	CNTY	21	FOREST COUNTY	
				0.001102	\$2.55	MUNI	21020	TOWN OF LINCOLN	
				0.00595330	\$13.77	REG	211218	SCH D OF CRANDON	
				0.00013870	\$0.32	VTAE	001600	NICOLET VTAE DISTRICT	
Parcel Total:					\$25.20				

LEGAL DESCRIPTION: T36 R13-E S18 PT OF SWSE				PARCEL NO: RR ROW				CONTROL NO: 141015	
3	\$2,702.20	0.85617629	\$2,313.56						
				0	\$0.00	STAT	999999	STATE OF WISCONSIN	
				0.003702	\$8.56	CNTY	21	FOREST COUNTY	
				0.001102	\$2.55	MUNI	21020	TOWN OF LINCOLN	
				0.00595330	\$13.77	REG	211218	SCH D OF CRANDON	
				0.00013870	\$0.32	VTAE	001600	NICOLET VTAE DISTRICT	
Parcel Total:					\$25.20				



# State of Wisconsin / Department of Natural Resources

Tony Evers , Governor

, Secretary

2/5/2025

Chapter 70.114 - Aids Payment Worksheet For Tax Year 2024(Payment Year 2025) - Payment Due  
January 31, 2025

2257 of 7093

File Number Total: \$353.99

Municipality Total: \$2,762.17



# State of Wisconsin / Department of Natural Resources

Tony Evers , Governor

, Secretary

2/5/2025

## Chapter 70.114 - Aids Payment Worksheet For Tax Year 2024(Payment Year 2025) - Payment Due January 31, 2025

2258 of 7093

DETAIL FOR TOWN OF NASHVILLE, FOREST COUNTY

Acres	Est. Adjust. Purch. Price	Level of Assessment	Adjusted Local Value	Net Gen. Tax Rate	Calc. Aid Pay Amount	Taxing Jurisdiction Type	Code	Description
FILE NO: P 1794 D			DATE OF PURCHASE: 06/25/2003			GRANTOR: WISCONSIN CENTRAL LTD.		
LEGAL DESCRIPTION: T34 R13-E S02 PT OF NWNE				PARCEL NO: 090579		CONTROL NO: 90579		
2.91	\$2,957.93	0.70502424	\$2,085.41					
				0	\$0.00	STAT	999999	STATE OF WISCONSIN
				0.00450220	\$9.39	CNTY	21	FOREST COUNTY
				0.001211	\$2.53	MUNI	21022	TOWN OF NASHVILLE
				0.007240	\$15.10	REG	211218	SCH D OF CRANDON
				0.00016860	\$0.35	VTAE	001600	NICOLET VTAE DISTRICT
Parcel Total:					\$27.37			

LEGAL DESCRIPTION: T34 R13-E S02 PT OF SWNE				PARCEL NO: 090580		CONTROL NO: 90580		
1.6	\$1,626.36	0.70502424	\$1,146.62					
				0	\$0.00	STAT	999999	STATE OF WISCONSIN
				0.00450220	\$5.16	CNTY	21	FOREST COUNTY
				0.001211	\$1.39	MUNI	21022	TOWN OF NASHVILLE
				0.007240	\$8.30	REG	211218	SCH D OF CRANDON
				0.00016860	\$0.19	VTAE	001600	NICOLET VTAE DISTRICT
Parcel Total:					\$15.04			



# State of Wisconsin / Department of Natural Resources

Tony Evers , Governor

, Secretary

2/5/2025

## Chapter 70.114 - Aids Payment Worksheet For Tax Year 2024(Payment Year 2025) - Payment Due January 31, 2025

2259 of 7093

LEGAL DESCRIPTION: T34 R13-E S02 PT OF SENE	PARCEL NO: 090581	CONTROL NO: 90581
---	-------------------	-------------------

1.6	\$1,626.36	0.70502424	\$1,146.62	
-----	------------	------------	------------	--

0	\$0.00	STAT	999999	STATE OF WISCONSIN
0.00450220	\$5.16	CNTY	21	FOREST COUNTY
0.001211	\$1.39	MUNI	21022	TOWN OF NASHVILLE
0.007240	\$8.30	REG	211218	SCH D OF CRANDON
0.00016860	\$0.19	VTAE	001600	NICOLET VTAE DISTRICT

Parcel Total:	\$15.04
---------------	---------

LEGAL DESCRIPTION: T34 R13-E S02 PT OF NESE	PARCEL NO: 090582	CONTROL NO: 90582
---	-------------------	-------------------

2.75	\$2,795.31	0.70502424	\$1,970.76	
------	------------	------------	------------	--

0	\$0.00	STAT	999999	STATE OF WISCONSIN
0.00450220	\$8.87	CNTY	21	FOREST COUNTY
0.001211	\$2.39	MUNI	21022	TOWN OF NASHVILLE
0.007240	\$14.27	REG	211218	SCH D OF CRANDON
0.00016860	\$0.33	VTAE	001600	NICOLET VTAE DISTRICT

Parcel Total:	\$25.86
---------------	---------

LEGAL DESCRIPTION: T34 R13-E S02 PT OF SESE	PARCEL NO: 090583	CONTROL NO: 90583
---	-------------------	-------------------

3.03	\$3,079.92	0.70502424	\$2,171.42	
------	------------	------------	------------	--

0	\$0.00	STAT	999999	STATE OF WISCONSIN
0.00450220	\$9.78	CNTY	21	FOREST COUNTY
0.001211	\$2.63	MUNI	21022	TOWN OF NASHVILLE
0.007240	\$15.72	REG	211218	SCH D OF CRANDON
0.00016860	\$0.37	VTAE	001600	NICOLET VTAE DISTRICT

Parcel Total:	\$28.50
---------------	---------



# State of Wisconsin / Department of Natural Resources

Tony Evers , Governor

, Secretary

2/5/2025

## Chapter 70.114 - Aids Payment Worksheet For Tax Year 2024(Payment Year 2025) - Payment Due January 31, 2025

2260 of 7093

LEGAL DESCRIPTION: T34 R13-E S11 PT OF NENE	PARCEL NO: 090584	CONTROL NO: 90584
---	-------------------	-------------------

1.49	\$1,514.54	0.70502424	\$1,067.79	
------	------------	------------	------------	--

0	\$0.00	STAT	999999	STATE OF WISCONSIN
0.00450220	\$4.81	CNTY	21	FOREST COUNTY
0.001211	\$1.29	MUNI	21022	TOWN OF NASHVILLE
0.007240	\$7.73	REG	211218	SCH D OF CRANDON
0.00016860	\$0.18	VTAE	001600	NICOLET VTAE DISTRICT

Parcel Total:	\$14.01
---------------	---------

LEGAL DESCRIPTION: T34 R13-E S11 PT OF NESE	PARCEL NO: 090585	CONTROL NO: 90585
---	-------------------	-------------------

0.8	\$813.18	0.70502424	\$573.31	
-----	----------	------------	----------	--

0	\$0.00	STAT	999999	STATE OF WISCONSIN
0.00450220	\$2.58	CNTY	21	FOREST COUNTY
0.001211	\$0.69	MUNI	21022	TOWN OF NASHVILLE
0.007240	\$4.15	REG	211218	SCH D OF CRANDON
0.00016860	\$0.10	VTAE	001600	NICOLET VTAE DISTRICT

Parcel Total:	\$7.52
---------------	--------

LEGAL DESCRIPTION: T34 R13-E S11 PT OF SESE	PARCEL NO: 090586	CONTROL NO: 90586
---	-------------------	-------------------

2.98	\$3,029.09	0.70502424	\$2,135.58	
------	------------	------------	------------	--

0	\$0.00	STAT	999999	STATE OF WISCONSIN
0.00450220	\$9.61	CNTY	21	FOREST COUNTY
0.001211	\$2.59	MUNI	21022	TOWN OF NASHVILLE
0.007240	\$15.46	REG	211218	SCH D OF CRANDON
0.00016860	\$0.36	VTAE	001600	NICOLET VTAE DISTRICT

Parcel Total:	\$28.02
---------------	---------





# State of Wisconsin / Department of Natural Resources

Tony Evers , Governor

, Secretary

2/5/2025

## Chapter 70.114 - Aids Payment Worksheet For Tax Year 2024(Payment Year 2025) - Payment Due January 31, 2025

2261 of 7093

LEGAL DESCRIPTION: T34 R13-E S12 PT OF NWNW      PARCEL NO: 090587      CONTROL NO: 90587

1.26      \$1,280.75      0.70502424      \$902.96

0      \$0.00      STAT      999999      STATE OF WISCONSIN

0.00450220      \$4.07      CNTY      21      FOREST COUNTY

0.001211      \$1.09      MUNI      21022      TOWN OF NASHVILLE

0.007240      \$6.54      REG      211218      SCH D OF CRANDON

0.00016860      \$0.15      VTAE      001600      NICOLET VTAE DISTRICT

Parcel Total:      \$11.85

LEGAL DESCRIPTION: T34 R13-E S12 PT OF SWNW      PARCEL NO: 090588      CONTROL NO: 90588

2.75      \$2,795.31      0.70502424      \$1,970.76

0      \$0.00      STAT      999999      STATE OF WISCONSIN

0.00450220      \$8.87      CNTY      21      FOREST COUNTY

0.001211      \$2.39      MUNI      21022      TOWN OF NASHVILLE

0.007240      \$14.27      REG      211218      SCH D OF CRANDON

0.00016860      \$0.33      VTAE      001600      NICOLET VTAE DISTRICT

Parcel Total:      \$25.86

LEGAL DESCRIPTION: T34 R13-E S12 PT OF NWSW      PARCEL NO: 090589      CONTROL NO: 90589

2.18      \$2,215.91      0.70502424      \$1,562.27

0      \$0.00      STAT      999999      STATE OF WISCONSIN

0.00450220      \$7.03      CNTY      21      FOREST COUNTY

0.001211      \$1.89      MUNI      21022      TOWN OF NASHVILLE

0.007240      \$11.31      REG      211218      SCH D OF CRANDON

0.00016860      \$0.26      VTAE      001600      NICOLET VTAE DISTRICT

Parcel Total:      \$20.49



# State of Wisconsin / Department of Natural Resources

Tony Evers , Governor

, Secretary

2/5/2025

## Chapter 70.114 - Aids Payment Worksheet For Tax Year 2024(Payment Year 2025) - Payment Due January 31, 2025

2262 of 7093

LEGAL DESCRIPTION: T34 R13-E S13 PT OF SWNW      PARCEL NO: 090590      CONTROL NO: 90590

3.78      \$3,842.27      0.70502424      \$2,708.90

0      \$0.00      STAT      999999      STATE OF WISCONSIN

0.00450220      \$12.20      CNTY      21      FOREST COUNTY

0.001211      \$3.28      MUNI      21022      TOWN OF NASHVILLE

0.007240      \$19.61      REG      211218      SCH D OF CRANDON

0.00016860      \$0.46      VTAE      001600      NICOLET VTAE DISTRICT

Parcel Total:      \$35.55

LEGAL DESCRIPTION: T34 R13-E S13 PT OF NWSW      PARCEL NO: 090591      CONTROL NO: 90591

4.54      \$4,614.79      0.70502424      \$3,253.54

0      \$0.00      STAT      999999      STATE OF WISCONSIN

0.00450220      \$14.65      CNTY      21      FOREST COUNTY

0.001211      \$3.94      MUNI      21022      TOWN OF NASHVILLE

0.007240      \$23.56      REG      211218      SCH D OF CRANDON

0.00016860      \$0.55      VTAE      001600      NICOLET VTAE DISTRICT

Parcel Total:      \$42.70

LEGAL DESCRIPTION: T34 R13-E S13 PT OF SWSW      PARCEL NO: 090592      CONTROL NO: 90592

1.54      \$1,565.38      0.70502424      \$1,103.63

0      \$0.00      STAT      999999      STATE OF WISCONSIN

0.00450220      \$4.97      CNTY      21      FOREST COUNTY

0.001211      \$1.34      MUNI      21022      TOWN OF NASHVILLE

0.007240      \$7.99      REG      211218      SCH D OF CRANDON

0.00016860      \$0.19      VTAE      001600      NICOLET VTAE DISTRICT

Parcel Total:      \$14.49



# State of Wisconsin / Department of Natural Resources

Tony Evers , Governor

, Secretary

2/5/2025

## Chapter 70.114 - Aids Payment Worksheet For Tax Year 2024(Payment Year 2025) - Payment Due January 31, 2025

2263 of 7093

LEGAL DESCRIPTION: T34 R13-E S14 PT OF NENE	PARCEL NO: 090593	CONTROL NO: 90593
---	-------------------	-------------------

3.03	\$3,079.92	0.70502424	\$2,171.42	
------	------------	------------	------------	--

0	\$0.00	STAT	999999	STATE OF WISCONSIN
0.00450220	\$9.78	CNTY	21	FOREST COUNTY
0.001211	\$2.63	MUNI	21022	TOWN OF NASHVILLE
0.007240	\$15.72	REG	211218	SCH D OF CRANDON
0.00016860	\$0.37	VTAE	001600	NICOLET VTAE DISTRICT

Parcel Total:	\$28.50
---------------	---------

LEGAL DESCRIPTION: T34 R13-E S14 PT OF SENE	PARCEL NO: 090594	CONTROL NO: 90594
---	-------------------	-------------------

3.78	\$3,842.27	0.70502424	\$2,708.90	
------	------------	------------	------------	--

0	\$0.00	STAT	999999	STATE OF WISCONSIN
0.00450220	\$12.20	CNTY	21	FOREST COUNTY
0.001211	\$3.28	MUNI	21022	TOWN OF NASHVILLE
0.007240	\$19.61	REG	211218	SCH D OF CRANDON
0.00016860	\$0.46	VTAE	001600	NICOLET VTAE DISTRICT

Parcel Total:	\$35.55
---------------	---------

LEGAL DESCRIPTION: T34 R13-E S14 PT OF SESE	PARCEL NO: 090595	CONTROL NO: 90595
---	-------------------	-------------------

1.54	\$1,565.38	0.70502424	\$1,103.63	
------	------------	------------	------------	--

0	\$0.00	STAT	999999	STATE OF WISCONSIN
0.00450220	\$4.97	CNTY	21	FOREST COUNTY
0.001211	\$1.34	MUNI	21022	TOWN OF NASHVILLE
0.007240	\$7.99	REG	211218	SCH D OF CRANDON
0.00016860	\$0.19	VTAE	001600	NICOLET VTAE DISTRICT

Parcel Total:	\$14.49
---------------	---------



# State of Wisconsin / Department of Natural Resources

Tony Evers , Governor

, Secretary

2/5/2025

## Chapter 70.114 - Aids Payment Worksheet For Tax Year 2024(Payment Year 2025) - Payment Due January 31, 2025

2264 of 7093

LEGAL DESCRIPTION: T34 R13-E S24 PT OF NWNW	PARCEL NO: 090596	CONTROL NO: 90596
---	-------------------	-------------------

0.01	\$10.16	0.70502424	\$7.16
------	---------	------------	--------

0	\$0.00	STAT	999999	STATE OF WISCONSIN
0.00450220	\$0.03	CNTY	21	FOREST COUNTY
0.001211	\$0.01	MUNI	21022	TOWN OF NASHVILLE
0.007240	\$0.05	REG	211218	SCH D OF CRANDON
0.00016860	\$0.00	VTAE	001600	NICOLET VTAE DISTRICT

Parcel Total:	\$0.09
---------------	--------

LEGAL DESCRIPTION: T34 R13-E S23 PT OF NENE	PARCEL NO: 090597	CONTROL NO: 90597
---	-------------------	-------------------

3.09	\$3,140.90	0.70502424	\$2,214.41
------	------------	------------	------------

0	\$0.00	STAT	999999	STATE OF WISCONSIN
0.00450220	\$9.97	CNTY	21	FOREST COUNTY
0.001211	\$2.68	MUNI	21022	TOWN OF NASHVILLE
0.007240	\$16.03	REG	211218	SCH D OF CRANDON
0.00016860	\$0.37	VTAE	001600	NICOLET VTAE DISTRICT

Parcel Total:	\$29.05
---------------	---------

LEGAL DESCRIPTION: T34 R13-E S23 PT OF SENE	PARCEL NO: 090598	CONTROL NO: 90598
---	-------------------	-------------------

3.09	\$3,140.90	0.70502424	\$2,214.41
------	------------	------------	------------

0	\$0.00	STAT	999999	STATE OF WISCONSIN
0.00450220	\$9.97	CNTY	21	FOREST COUNTY
0.001211	\$2.68	MUNI	21022	TOWN OF NASHVILLE
0.007240	\$16.03	REG	211218	SCH D OF CRANDON
0.00016860	\$0.37	VTAE	001600	NICOLET VTAE DISTRICT

Parcel Total:	\$29.05
---------------	---------



# State of Wisconsin / Department of Natural Resources

Tony Evers , Governor

, Secretary

2/5/2025

## Chapter 70.114 - Aids Payment Worksheet For Tax Year 2024(Payment Year 2025) - Payment Due January 31, 2025

2265 of 7093

LEGAL DESCRIPTION: T34 R13-E S23 PT OF NESE	PARCEL NO: 090599	CONTROL NO: 90599
---	-------------------	-------------------

2.97	\$3,018.93	0.70502424	\$2,128.42	
------	------------	------------	------------	--

0	\$0.00	STAT	999999	STATE OF WISCONSIN
0.00450220	\$9.58	CNTY	21	FOREST COUNTY
0.001211	\$2.58	MUNI	21022	TOWN OF NASHVILLE
0.007240	\$15.41	REG	211218	SCH D OF CRANDON
0.00016860	\$0.36	VTAE	001600	NICOLET VTAE DISTRICT

Parcel Total:	\$27.93
---------------	---------

LEGAL DESCRIPTION: T34 R13-E S23 PT OF SESE	PARCEL NO: 090600	CONTROL NO: 90600
---	-------------------	-------------------

3.03	\$3,079.92	0.70502424	\$2,171.42	
------	------------	------------	------------	--

0	\$0.00	STAT	999999	STATE OF WISCONSIN
0.00450220	\$9.78	CNTY	21	FOREST COUNTY
0.001211	\$2.63	MUNI	21022	TOWN OF NASHVILLE
0.007240	\$15.72	REG	211218	SCH D OF CRANDON
0.00016860	\$0.37	VTAE	001600	NICOLET VTAE DISTRICT

Parcel Total:	\$28.50
---------------	---------

LEGAL DESCRIPTION: T34 R13-E S26 PT OF NENE	PARCEL NO: 090601	CONTROL NO: 90601
---	-------------------	-------------------

3.03	\$3,079.92	0.70502424	\$2,171.42	
------	------------	------------	------------	--

0	\$0.00	STAT	999999	STATE OF WISCONSIN
0.00450220	\$9.78	CNTY	21	FOREST COUNTY
0.001211	\$2.63	MUNI	21022	TOWN OF NASHVILLE
0.007240	\$15.72	REG	211218	SCH D OF CRANDON
0.00016860	\$0.37	VTAE	001600	NICOLET VTAE DISTRICT

Parcel Total:	\$28.50
---------------	---------



# State of Wisconsin / Department of Natural Resources

Tony Evers , Governor

, Secretary

2/5/2025

## Chapter 70.114 - Aids Payment Worksheet For Tax Year 2024(Payment Year 2025) - Payment Due January 31, 2025

2266 of 7093

LEGAL DESCRIPTION: T34 R13-E S26 PT OF SENE	PARCEL NO: 090602	CONTROL NO: 90602
---	-------------------	-------------------

1.59	\$1,616.20	0.70502424	\$1,139.46	
------	------------	------------	------------	--

0	\$0.00	STAT	999999	STATE OF WISCONSIN
0.00450220	\$5.13	CNTY	21	FOREST COUNTY
0.001211	\$1.38	MUNI	21022	TOWN OF NASHVILLE
0.007240	\$8.25	REG	211218	SCH D OF CRANDON
0.00016860	\$0.19	VTAE	001600	NICOLET VTAE DISTRICT

Parcel Total:	\$14.95
---------------	---------

LEGAL DESCRIPTION: T34 R13-E S25 PT OF SWNW	PARCEL NO: 090603	CONTROL NO: 90603
---	-------------------	-------------------

1.32	\$1,341.75	0.70502424	\$945.97	
------	------------	------------	----------	--

0	\$0.00	STAT	999999	STATE OF WISCONSIN
0.00450220	\$4.26	CNTY	21	FOREST COUNTY
0.001211	\$1.15	MUNI	21022	TOWN OF NASHVILLE
0.007240	\$6.85	REG	211218	SCH D OF CRANDON
0.00016860	\$0.16	VTAE	001600	NICOLET VTAE DISTRICT

Parcel Total:	\$12.42
---------------	---------

LEGAL DESCRIPTION: T34 R13-E S25 PT OF NWSW	PARCEL NO: 090604	CONTROL NO: 90604
---	-------------------	-------------------

3.14	\$3,191.74	0.70502424	\$2,250.25	
------	------------	------------	------------	--

0	\$0.00	STAT	999999	STATE OF WISCONSIN
0.00450220	\$10.13	CNTY	21	FOREST COUNTY
0.001211	\$2.72	MUNI	21022	TOWN OF NASHVILLE
0.007240	\$16.29	REG	211218	SCH D OF CRANDON
0.00016860	\$0.38	VTAE	001600	NICOLET VTAE DISTRICT

Parcel Total:	\$29.52
---------------	---------



# State of Wisconsin / Department of Natural Resources

Tony Evers , Governor

, Secretary

2/5/2025

## Chapter 70.114 - Aids Payment Worksheet For Tax Year 2024(Payment Year 2025) - Payment Due January 31, 2025

2267 of 7093

LEGAL DESCRIPTION: T34 R13-E S25 PT OF SWSW      PARCEL NO: 090605      CONTROL NO: 90605

3.14      \$3,191.74      0.70502424      \$2,250.25

0      \$0.00      STAT      999999      STATE OF WISCONSIN

0.00450220      \$10.13      CNTY      21      FOREST COUNTY

0.001211      \$2.72      MUNI      21022      TOWN OF NASHVILLE

0.007240      \$16.29      REG      211218      SCH D OF CRANDON

0.00016860      \$0.38      VTAE      001600      NICOLET VTAE DISTRICT

Parcel Total:      \$29.52

LEGAL DESCRIPTION: T34 R13-E S36 PT OF NWNW      PARCEL NO: 090606      CONTROL NO: 90606

3.03      \$3,079.92      0.70502424      \$2,171.42

0      \$0.00      STAT      999999      STATE OF WISCONSIN

0.00450220      \$9.78      CNTY      21      FOREST COUNTY

0.001211      \$2.63      MUNI      21022      TOWN OF NASHVILLE

0.007240      \$15.72      REG      211218      SCH D OF CRANDON

0.00016860      \$0.37      VTAE      001600      NICOLET VTAE DISTRICT

Parcel Total:      \$28.50

LEGAL DESCRIPTION: T34 R13-E S36 PT OF SWNW      PARCEL NO: 090607      CONTROL NO: 90607

3.09      \$3,140.90      0.70502424      \$2,214.41

0      \$0.00      STAT      999999      STATE OF WISCONSIN

0.00450220      \$9.97      CNTY      21      FOREST COUNTY

0.001211      \$2.68      MUNI      21022      TOWN OF NASHVILLE

0.007240      \$16.03      REG      211218      SCH D OF CRANDON

0.00016860      \$0.37      VTAE      001600      NICOLET VTAE DISTRICT

Parcel Total:      \$29.05



# State of Wisconsin / Department of Natural Resources

Tony Evers , Governor

, Secretary

2/5/2025

## Chapter 70.114 - Aids Payment Worksheet For Tax Year 2024(Payment Year 2025) - Payment Due January 31, 2025

2268 of 7093

LEGAL DESCRIPTION: T34 R13-E S36 PT OF NWSW      PARCEL NO: 090608      CONTROL NO: 90608

3.09      \$3,140.90      0.70502424      \$2,214.41

0      \$0.00      STAT      999999      STATE OF WISCONSIN

0.00450220      \$9.97      CNTY      21      FOREST COUNTY

0.001211      \$2.68      MUNI      21022      TOWN OF NASHVILLE

0.007240      \$16.03      REG      211218      SCH D OF CRANDON

0.00016860      \$0.37      VTAE      001600      NICOLET VTAE DISTRICT

Parcel Total:      \$29.05

LEGAL DESCRIPTION: T34 R13-E S36 PT OF SWSW      PARCEL NO: 090609      CONTROL NO: 90609

3.3      \$3,354.36      0.70502424      \$2,364.91

0      \$0.00      STAT      999999      STATE OF WISCONSIN

0.00450220      \$10.65      CNTY      21      FOREST COUNTY

0.001211      \$2.86      MUNI      21022      TOWN OF NASHVILLE

0.007240      \$17.12      REG      211218      SCH D OF CRANDON

0.00016860      \$0.40      VTAE      001600      NICOLET VTAE DISTRICT

Parcel Total:      \$31.03

LEGAL DESCRIPTION: T34 R13-E S14 PT OF NESE      PARCEL NO: 090610      CONTROL NO: 90610

3.03      \$3,079.92      0.70502424      \$2,171.42

0      \$0.00      STAT      999999      STATE OF WISCONSIN

0.00450220      \$9.78      CNTY      21      FOREST COUNTY

0.001211      \$2.63      MUNI      21022      TOWN OF NASHVILLE

0.007240      \$15.72      REG      211218      SCH D OF CRANDON

0.00016860      \$0.37      VTAE      001600      NICOLET VTAE DISTRICT

Parcel Total:      \$28.50





# State of Wisconsin / Department of Natural Resources

Tony Evers , Governor

, Secretary

2/5/2025

Chapter 70.114 - Aids Payment Worksheet For Tax Year 2024(Payment Year 2025) - Payment Due  
January 31, 2025

2269 of 7093

File Number Total: \$766.50

Municipality Total: \$766.50



# State of Wisconsin / Department of Natural Resources

Tony Evers , Governor

, Secretary

2/5/2025

## Chapter 70.114 - Aids Payment Worksheet For Tax Year 2024(Payment Year 2025) - Payment Due January 31, 2025

2270 of 7093

DETAIL FOR TOWN OF POPPLE RIVER, FOREST COUNTY

Acres	Est. Adjust. Purch. Price	Level of Assessment	Adjusted Local Value	Net Gen. Tax Rate	Calc. Aid Pay Amount	Taxing Jurisdiction Type	Code	Description
FILE NO: P 1763 B			DATE OF PURCHASE: 09/25/2001			GRANTOR: WISCONSIN DEPT. OF TRANSPORT		
LEGAL DESCRIPTION: T38 R14-E S13 PT OF SWSW				PARCEL NO: 087166		CONTROL NO: 87166		
2.75	\$2,074.64	0.68866065	\$1,428.72					
				0	\$0.00	STAT	999999	STATE OF WISCONSIN
				0.00444880	\$6.36	CNTY	21	FOREST COUNTY
				0	\$0.00	MUNI	21024	TOWN OF POPPLE RIVER
				0.00900210	\$12.86	REG	212940	SCH D OF LAONA
				0.00016660	\$0.24	VTAE	001600	NICOLET VTAE DISTRICT
<b>Parcel Total:</b>					<b>\$19.46</b>			

LEGAL DESCRIPTION: T38 R14-E S13 PT OF NWSW				PARCEL NO: 087167		CONTROL NO: 87167		
3.03	\$2,285.87	0.68866065	\$1,574.19					
				0	\$0.00	STAT	999999	STATE OF WISCONSIN
				0.00444880	\$7.00	CNTY	21	FOREST COUNTY
				0	\$0.00	MUNI	21024	TOWN OF POPPLE RIVER
				0.00900210	\$14.17	REG	212940	SCH D OF LAONA
				0.00016660	\$0.26	VTAE	001600	NICOLET VTAE DISTRICT
<b>Parcel Total:</b>					<b>\$21.43</b>			



# State of Wisconsin / Department of Natural Resources

Tony Evers , Governor

, Secretary

2/5/2025

## Chapter 70.114 - Aids Payment Worksheet For Tax Year 2024(Payment Year 2025) - Payment Due January 31, 2025

2271 of 7093

LEGAL DESCRIPTION: T38 R14-E S13 PT OF SWNW				PARCEL NO: 087168				CONTROL NO: 87168	
3.03	\$2,285.87	0.68866065	\$1,574.19						
				0	\$0.00	STAT	999999	STATE OF WISCONSIN	
				0.00444880	\$7.00	CNTY	21	FOREST COUNTY	
				0	\$0.00	MUNI	21024	TOWN OF POPPLE RIVER	
				0.00900210	\$14.17	REG	212940	SCH D OF LAONA	
				0.00016660	\$0.26	VTAE	001600	NICOLET VTAE DISTRICT	
Parcel Total:					\$21.43				

LEGAL DESCRIPTION: T38 R14-E S13 PT OF NWNW				PARCEL NO: 087169				CONTROL NO: 87169	
3.03	\$2,285.87	0.68866065	\$1,574.19						
				0	\$0.00	STAT	999999	STATE OF WISCONSIN	
				0.00444880	\$7.00	CNTY	21	FOREST COUNTY	
				0	\$0.00	MUNI	21024	TOWN OF POPPLE RIVER	
				0.00900210	\$14.17	REG	212940	SCH D OF LAONA	
				0.00016660	\$0.26	VTAE	001600	NICOLET VTAE DISTRICT	
Parcel Total:					\$21.43				

LEGAL DESCRIPTION: T38 R14-E S13 PT OF NENW				PARCEL NO: 087170				CONTROL NO: 87170	
0.5	\$377.20	0.68866065	\$259.76						
				0	\$0.00	STAT	999999	STATE OF WISCONSIN	
				0.00444880	\$1.16	CNTY	21	FOREST COUNTY	
				0	\$0.00	MUNI	21024	TOWN OF POPPLE RIVER	
				0.00900210	\$2.34	REG	212940	SCH D OF LAONA	
				0.00016660	\$0.04	VTAE	001600	NICOLET VTAE DISTRICT	
Parcel Total:					\$3.54				



# State of Wisconsin / Department of Natural Resources

Tony Evers , Governor

, Secretary

2/5/2025

## Chapter 70.114 - Aids Payment Worksheet For Tax Year 2024(Payment Year 2025) - Payment Due January 31, 2025

2272 of 7093

LEGAL DESCRIPTION: T38 R14-E S12 PT OF SESW				PARCEL NO: 087171				CONTROL NO: 87171	
3.5	\$2,640.44	0.68866065	\$1,818.36						
				0	\$0.00	STAT	999999	STATE OF WISCONSIN	
				0.00444880	\$8.09	CNTY	21	FOREST COUNTY	
				0	\$0.00	MUNI	21024	TOWN OF POPPLE RIVER	
				0.00900210	\$16.37	REG	212940	SCH D OF LAONA	
				0.00016660	\$0.30	VTAE	001600	NICOLET VTAE DISTRICT	
Parcel Total:					\$24.76				

LEGAL DESCRIPTION: T38 R14-E S12 PT OF NESW				PARCEL NO: 087172				CONTROL NO: 87172	
2.5	\$1,886.02	0.68866065	\$1,298.83						
				0	\$0.00	STAT	999999	STATE OF WISCONSIN	
				0.00444880	\$5.78	CNTY	21	FOREST COUNTY	
				0	\$0.00	MUNI	21024	TOWN OF POPPLE RIVER	
				0.00900210	\$11.69	REG	212940	SCH D OF LAONA	
				0.00016660	\$0.22	VTAE	001600	NICOLET VTAE DISTRICT	
Parcel Total:					\$17.69				

LEGAL DESCRIPTION: T38 R14-E S12 PT OF SWSE				PARCEL NO: 087173				CONTROL NO: 87173	
0.15	\$113.16	0.68866065	\$77.93						
				0	\$0.00	STAT	999999	STATE OF WISCONSIN	
				0.00444880	\$0.35	CNTY	21	FOREST COUNTY	
				0	\$0.00	MUNI	21024	TOWN OF POPPLE RIVER	
				0.00900210	\$0.70	REG	212940	SCH D OF LAONA	
				0.00016660	\$0.01	VTAE	001600	NICOLET VTAE DISTRICT	
Parcel Total:					\$1.06				



# State of Wisconsin / Department of Natural Resources

Tony Evers , Governor

, Secretary

2/5/2025

## Chapter 70.114 - Aids Payment Worksheet For Tax Year 2024(Payment Year 2025) - Payment Due January 31, 2025

2273 of 7093

LEGAL DESCRIPTION: T38 R14-E S12 PT OF NWSE	PARCEL NO: 087174	CONTROL NO: 87174
---	-------------------	-------------------

0.53      \$399.83      0.68866065      \$275.35

0	\$0.00	STAT	999999	STATE OF WISCONSIN
0.00444880	\$1.22	CNTY	21	FOREST COUNTY
0	\$0.00	MUNI	21024	TOWN OF POPPLE RIVER
0.00900210	\$2.48	REG	212940	SCH D OF LAONA
0.00016660	\$0.05	VTAE	001600	NICOLET VTAE DISTRICT

Parcel Total:      \$3.75

LEGAL DESCRIPTION: T38 R14-E S12 PT OF SWNE	PARCEL NO: 087175	CONTROL NO: 87175
---	-------------------	-------------------

3.03      \$2,285.87      0.68866065      \$1,574.19

0	\$0.00	STAT	999999	STATE OF WISCONSIN
0.00444880	\$7.00	CNTY	21	FOREST COUNTY
0	\$0.00	MUNI	21024	TOWN OF POPPLE RIVER
0.00900210	\$14.17	REG	212940	SCH D OF LAONA
0.00016660	\$0.26	VTAE	001600	NICOLET VTAE DISTRICT

Parcel Total:      \$21.43

LEGAL DESCRIPTION: T38 R14-E S12 PT OF NWNE	PARCEL NO: 087176	CONTROL NO: 87176
---	-------------------	-------------------

3.03      \$2,285.87      0.68866065      \$1,574.19

0	\$0.00	STAT	999999	STATE OF WISCONSIN
0.00444880	\$7.00	CNTY	21	FOREST COUNTY
0	\$0.00	MUNI	21024	TOWN OF POPPLE RIVER
0.00900210	\$14.17	REG	212940	SCH D OF LAONA
0.00016660	\$0.26	VTAE	001600	NICOLET VTAE DISTRICT

Parcel Total:      \$21.43



# State of Wisconsin / Department of Natural Resources

Tony Evers , Governor

, Secretary

2/5/2025

## Chapter 70.114 - Aids Payment Worksheet For Tax Year 2024(Payment Year 2025) - Payment Due January 31, 2025

2274 of 7093

LEGAL DESCRIPTION: T38 R14-E S01 PT OF SWSE				PARCEL NO: 087177				CONTROL NO: 87177	
3.03	\$2,285.87	0.68866065	\$1,574.19						
				0	\$0.00	STAT	999999	STATE OF WISCONSIN	
				0.00444880	\$7.00	CNTY	21	FOREST COUNTY	
				0	\$0.00	MUNI	21024	TOWN OF POPPLE RIVER	
				0.00900210	\$14.17	REG	212940	SCH D OF LAONA	
				0.00016660	\$0.26	VTAE	001600	NICOLET VTAE DISTRICT	
Parcel Total:					\$21.43				

LEGAL DESCRIPTION: T38 R14-E S01 PT OF NWSE				PARCEL NO: 087178				CONTROL NO: 87178	
3.03	\$2,285.87	0.68866065	\$1,574.19						
				0	\$0.00	STAT	999999	STATE OF WISCONSIN	
				0.00444880	\$7.00	CNTY	21	FOREST COUNTY	
				0	\$0.00	MUNI	21024	TOWN OF POPPLE RIVER	
				0.00900210	\$14.17	REG	212940	SCH D OF LAONA	
				0.00016660	\$0.26	VTAE	001600	NICOLET VTAE DISTRICT	
Parcel Total:					\$21.43				

LEGAL DESCRIPTION: T38 R14-E S01 PT OF SENW				PARCEL NO: 087179				CONTROL NO: 87179	
1.88	\$1,418.30	0.68866065	\$976.73						
				0	\$0.00	STAT	999999	STATE OF WISCONSIN	
				0.00444880	\$4.35	CNTY	21	FOREST COUNTY	
				0	\$0.00	MUNI	21024	TOWN OF POPPLE RIVER	
				0.00900210	\$8.79	REG	212940	SCH D OF LAONA	
				0.00016660	\$0.16	VTAE	001600	NICOLET VTAE DISTRICT	
Parcel Total:					\$13.30				



# State of Wisconsin / Department of Natural Resources

Tony Evers , Governor

, Secretary

2/5/2025

## Chapter 70.114 - Aids Payment Worksheet For Tax Year 2024(Payment Year 2025) - Payment Due January 31, 2025

2275 of 7093

LEGAL DESCRIPTION: T38 R14-E S01 PT OF NENW      PARCEL NO: 087180      CONTROL NO: 87180

2.15      \$1,621.98      0.68866065      \$1,117.00

0	\$0.00	STAT	999999	STATE OF WISCONSIN
0.00444880	\$4.97	CNTY	21	FOREST COUNTY
0	\$0.00	MUNI	21024	TOWN OF POPPLE RIVER
0.00900210	\$10.06	REG	212940	SCH D OF LAONA
0.00016660	\$0.19	VTAE	001600	NICOLET VTAE DISTRICT

Parcel Total:      \$15.22

LEGAL DESCRIPTION: T38 R14-E S01 PT OF SWNE      PARCEL NO: 087181      CONTROL NO: 87181

1.15      \$867.57      0.68866065      \$597.46

0	\$0.00	STAT	999999	STATE OF WISCONSIN
0.00444880	\$2.66	CNTY	21	FOREST COUNTY
0	\$0.00	MUNI	21024	TOWN OF POPPLE RIVER
0.00900210	\$5.38	REG	212940	SCH D OF LAONA
0.00016660	\$0.10	VTAE	001600	NICOLET VTAE DISTRICT

Parcel Total:      \$8.14

LEGAL DESCRIPTION: T38 R14-E S01 PT OF NWNE      PARCEL NO: 087182      CONTROL NO: 87182

1.15      \$867.57      0.68866065      \$597.46

0	\$0.00	STAT	999999	STATE OF WISCONSIN
0.00444880	\$2.66	CNTY	21	FOREST COUNTY
0	\$0.00	MUNI	21024	TOWN OF POPPLE RIVER
0.00900210	\$5.38	REG	212940	SCH D OF LAONA
0.00016660	\$0.10	VTAE	001600	NICOLET VTAE DISTRICT

Parcel Total:      \$8.14



# State of Wisconsin / Department of Natural Resources

Tony Evers , Governor

, Secretary

2/5/2025

## Chapter 70.114 - Aids Payment Worksheet For Tax Year 2024(Payment Year 2025) - Payment Due January 31, 2025

2276 of 7093

LEGAL DESCRIPTION: T39 R14-E S36 PT OF SWSE				PARCEL NO: 087183				CONTROL NO: 87183			
3.03	\$2,285.87	0.68866065	\$1,574.19								
				0	\$0.00	STAT	999999	STATE OF WISCONSIN			
				0.00444880	\$7.00	CNTY	21	FOREST COUNTY			
				0	\$0.00	MUNI	21024	TOWN OF POPPLE RIVER			
				0.00900210	\$14.17	REG	212940	SCH D OF LAONA			
				0.00016660	\$0.26	VTAE	001600	NICOLET VTAE DISTRICT			
Parcel Total:				\$21.43							

LEGAL DESCRIPTION: T39 R14-E S36 PT OF NWSE				PARCEL NO: 087184				CONTROL NO: 87184			
2.5	\$1,886.02	0.68866065	\$1,298.83								
				0	\$0.00	STAT	999999	STATE OF WISCONSIN			
				0.00444880	\$5.78	CNTY	21	FOREST COUNTY			
				0	\$0.00	MUNI	21024	TOWN OF POPPLE RIVER			
				0.00900210	\$11.69	REG	212940	SCH D OF LAONA			
				0.00016660	\$0.22	VTAE	001600	NICOLET VTAE DISTRICT			
Parcel Total:				\$17.69							

LEGAL DESCRIPTION: T39 R14-E S36 PT OF NESE				PARCEL NO: 087185				CONTROL NO: 87185			
0.53	\$399.83	0.68866065	\$275.35								
				0	\$0.00	STAT	999999	STATE OF WISCONSIN			
				0.00444880	\$1.22	CNTY	21	FOREST COUNTY			
				0	\$0.00	MUNI	21024	TOWN OF POPPLE RIVER			
				0.00900210	\$2.48	REG	212940	SCH D OF LAONA			
				0.00016660	\$0.05	VTAE	001600	NICOLET VTAE DISTRICT			
Parcel Total:				\$3.75							





# State of Wisconsin / Department of Natural Resources

Tony Evers , Governor

, Secretary

2/5/2025

## Chapter 70.114 - Aids Payment Worksheet For Tax Year 2024(Payment Year 2025) - Payment Due January 31, 2025

2277 of 7093

LEGAL DESCRIPTION: T39 R14-E S36 PT OF SENE	PARCEL NO: 087186	CONTROL NO: 87186
---	-------------------	-------------------

1.5      \$1,131.61      0.68866065      \$779.30

0	\$0.00	STAT	999999	STATE OF WISCONSIN
0.00444880	\$3.47	CNTY	21	FOREST COUNTY
0	\$0.00	MUNI	21024	TOWN OF POPPLE RIVER
0.00900210	\$7.02	REG	212940	SCH D OF LAONA
0.00016660	\$0.13	VTAE	001600	NICOLET VTAE DISTRICT

Parcel Total:      \$10.62

LEGAL DESCRIPTION: T39 R14-E S36 PT OF SWNE	PARCEL NO: 087187	CONTROL NO: 87187
---	-------------------	-------------------

1.5      \$1,131.61      0.68866065      \$779.30

0	\$0.00	STAT	999999	STATE OF WISCONSIN
0.00444880	\$3.47	CNTY	21	FOREST COUNTY
0	\$0.00	MUNI	21024	TOWN OF POPPLE RIVER
0.00900210	\$7.02	REG	212940	SCH D OF LAONA
0.00016660	\$0.13	VTAE	001600	NICOLET VTAE DISTRICT

Parcel Total:      \$10.62

LEGAL DESCRIPTION: T39 R14-E S36 PT OF NENE	PARCEL NO: 087188	CONTROL NO: 87188
---	-------------------	-------------------

3.03      \$2,285.87      0.68866065      \$1,574.19

0	\$0.00	STAT	999999	STATE OF WISCONSIN
0.00444880	\$7.00	CNTY	21	FOREST COUNTY
0	\$0.00	MUNI	21024	TOWN OF POPPLE RIVER
0.00900210	\$14.17	REG	212940	SCH D OF LAONA
0.00016660	\$0.26	VTAE	001600	NICOLET VTAE DISTRICT

Parcel Total:      \$21.43



# State of Wisconsin / Department of Natural Resources

Tony Evers , Governor

, Secretary

2/5/2025

## Chapter 70.114 - Aids Payment Worksheet For Tax Year 2024(Payment Year 2025) - Payment Due January 31, 2025

2278 of 7093

LEGAL DESCRIPTION: T39 R14-E S25 PT OF SESE      PARCEL NO: 087189      CONTROL NO: 87189

3      \$2,263.24      0.68866065      \$1,558.60

0	\$0.00	STAT	999999	STATE OF WISCONSIN
0.00444880	\$6.93	CNTY	21	FOREST COUNTY
0	\$0.00	MUNI	21024	TOWN OF POPPLE RIVER
0.00900210	\$14.03	REG	212940	SCH D OF LAONA
0.00016660	\$0.26	VTAE	001600	NICOLET VTAE DISTRICT

Parcel Total:      \$21.22

LEGAL DESCRIPTION: T38 R14-E S14 PT OF SESE      PARCEL NO: 094924      CONTROL NO: 94924

2.9      \$1,687.54      0.68866065      \$1,162.14

0	\$0.00	STAT	999999	STATE OF WISCONSIN
0.00444880	\$5.17	CNTY	21	FOREST COUNTY
0	\$0.00	MUNI	21024	TOWN OF POPPLE RIVER
0.00900210	\$10.46	REG	212940	SCH D OF LAONA
0.00016660	\$0.19	VTAE	001600	NICOLET VTAE DISTRICT

Parcel Total:      \$15.82

LEGAL DESCRIPTION: T38 R14-E S13 PT OF SENW      PARCEL NO: 094925      CONTROL NO: 94925

0.01      \$5.82      0.68866065      \$4.01

0	\$0.00	STAT	999999	STATE OF WISCONSIN
0.00444880	\$0.02	CNTY	21	FOREST COUNTY
0	\$0.00	MUNI	21024	TOWN OF POPPLE RIVER
0.00900210	\$0.04	REG	212940	SCH D OF LAONA
0.00016660	\$0.00	VTAE	001600	NICOLET VTAE DISTRICT

Parcel Total:      \$0.06



# State of Wisconsin / Department of Natural Resources

Tony Evers , Governor

, Secretary

2/5/2025

Chapter 70.114 - Aids Payment Worksheet For Tax Year 2024(Payment Year 2025) - Payment Due  
January 31, 2025

2279 of 7093

File Number Total: \$387.71

Municipality Total: \$387.71



# State of Wisconsin / Department of Natural Resources

Tony Evers , Governor

, Secretary

2/5/2025

## Chapter 70.114 - Aids Payment Worksheet For Tax Year 2024(Payment Year 2025) - Payment Due January 31, 2025

2280 of 7093

DETAIL FOR TOWN OF ROSS, FOREST COUNTY

Acres	Est. Adjust. Purch. Price	Level of Assessment	Adjusted Local Value	Net Gen. Tax Rate	Calc. Aid Pay Amount	----- Taxing Jurisdiction -----		
						Type	Code	Description
FILE NO: P 1763 B			DATE OF PURCHASE: 09/25/2001			GRANTOR: WISCONSIN DEPT. OF TRANSPORT		
LEGAL DESCRIPTION: T37 R14-E S13 PT OF SESE				PARCEL NO: 087135		CONTROL NO: 87135		
3.03	\$2,655.90	0.68555842	\$1,820.77					
				0	\$0.00	STAT	999999	STATE OF WISCONSIN
				0.00465860	\$8.48	CNTY	21	FOREST COUNTY
				0.00518430	\$9.44	MUNI	21026	TOWN OF ROSS
				0.00942660	\$17.16	REG	212940	SCH D OF LAONA
				0.00017450	\$0.32	VTAE	001600	NICOLET VTAE DISTRICT
Parcel Total:					\$35.40			

LEGAL DESCRIPTION: T37 R14-E S13 PT OF NESE				PARCEL NO: 087136		CONTROL NO: 87136		
3.03	\$2,655.90	0.68555842	\$1,820.77					
				0	\$0.00	STAT	999999	STATE OF WISCONSIN
				0.00465860	\$8.48	CNTY	21	FOREST COUNTY
				0.00518430	\$9.44	MUNI	21026	TOWN OF ROSS
				0.00942660	\$17.16	REG	212940	SCH D OF LAONA
				0.00017450	\$0.32	VTAE	001600	NICOLET VTAE DISTRICT
Parcel Total:					\$35.40			



# State of Wisconsin / Department of Natural Resources

Tony Evers , Governor

, Secretary

2/5/2025

## Chapter 70.114 - Aids Payment Worksheet For Tax Year 2024(Payment Year 2025) - Payment Due January 31, 2025

2281 of 7093

LEGAL DESCRIPTION: T37 R14-E S13 PT OF SENE				PARCEL NO: 087137		CONTROL NO: 87137	
3.65	\$3,199.35	0.68555842	\$2,193.34				
			0	\$0.00	STAT	999999	STATE OF WISCONSIN
			0.00465860	\$10.22	CNTY	21	FOREST COUNTY
			0.00518430	\$11.37	MUNI	21026	TOWN OF ROSS
			0.00942660	\$20.68	REG	212940	SCH D OF LAONA
			0.00017450	\$0.38	VTAE	001600	NICOLET VTAE DISTRICT
Parcel Total:				\$42.65			

LEGAL DESCRIPTION: T37 R14-E S13 PT OF SWNE				PARCEL NO: 087138		CONTROL NO: 87138	
0.65	\$569.75	0.68555842	\$390.60				
			0	\$0.00	STAT	999999	STATE OF WISCONSIN
			0.00465860	\$1.82	CNTY	21	FOREST COUNTY
			0.00518430	\$2.02	MUNI	21026	TOWN OF ROSS
			0.00942660	\$3.68	REG	212940	SCH D OF LAONA
			0.00017450	\$0.07	VTAE	001600	NICOLET VTAE DISTRICT
Parcel Total:				\$7.59			

LEGAL DESCRIPTION: T37 R14-E S13 PT OF NWNE				PARCEL NO: 087139		CONTROL NO: 87139	
3.65	\$3,199.35	0.68555842	\$2,193.34				
			0	\$0.00	STAT	999999	STATE OF WISCONSIN
			0.00465860	\$10.22	CNTY	21	FOREST COUNTY
			0.00518430	\$11.37	MUNI	21026	TOWN OF ROSS
			0.00942660	\$20.68	REG	212940	SCH D OF LAONA
			0.00017450	\$0.38	VTAE	001600	NICOLET VTAE DISTRICT
Parcel Total:				\$42.65			



# State of Wisconsin / Department of Natural Resources

Tony Evers , Governor

, Secretary

2/5/2025

## Chapter 70.114 - Aids Payment Worksheet For Tax Year 2024(Payment Year 2025) - Payment Due January 31, 2025

2282 of 7093

LEGAL DESCRIPTION: T37 R14-E S12 PT OF SWSE				PARCEL NO: 087140			CONTROL NO: 87140	
3.03	\$2,655.90	0.68555842	\$1,820.77	0	\$0.00	STAT	999999	STATE OF WISCONSIN
				0.00465860	\$8.48	CNTY	21	FOREST COUNTY
				0.00518430	\$9.44	MUNI	21026	TOWN OF ROSS
				0.00942660	\$17.16	REG	212940	SCH D OF LAONA
				0.00017450	\$0.32	VTAE	001600	NICOLET VTAE DISTRICT
Parcel Total:				\$35.40				

LEGAL DESCRIPTION: T37 R14-E S12 PT OF NWSE				PARCEL NO: 087141			CONTROL NO: 87141	
3.03	\$2,655.90	0.68555842	\$1,820.77	0	\$0.00	STAT	999999	STATE OF WISCONSIN
				0.00465860	\$8.48	CNTY	21	FOREST COUNTY
				0.00518430	\$9.44	MUNI	21026	TOWN OF ROSS
				0.00942660	\$17.16	REG	212940	SCH D OF LAONA
				0.00017450	\$0.32	VTAE	001600	NICOLET VTAE DISTRICT
Parcel Total:				\$35.40				

LEGAL DESCRIPTION: T37 R14-E S12 PT OF SWNE				PARCEL NO: 087142			CONTROL NO: 87142	
3.65	\$3,199.35	0.68555842	\$2,193.34	0	\$0.00	STAT	999999	STATE OF WISCONSIN
				0.00465860	\$10.22	CNTY	21	FOREST COUNTY
				0.00518430	\$11.37	MUNI	21026	TOWN OF ROSS
				0.00942660	\$20.68	REG	212940	SCH D OF LAONA
				0.00017450	\$0.38	VTAE	001600	NICOLET VTAE DISTRICT
Parcel Total:				\$42.65				



# State of Wisconsin / Department of Natural Resources

Tony Evers , Governor

, Secretary

2/5/2025

## Chapter 70.114 - Aids Payment Worksheet For Tax Year 2024(Payment Year 2025) - Payment Due January 31, 2025

2283 of 7093

LEGAL DESCRIPTION: T37 R14-E S12 PT OF NWNE				PARCEL NO: 087143				CONTROL NO: 87143	
0.2	\$175.30	0.68555842	\$120.18						
				0	\$0.00	STAT	999999	STATE OF WISCONSIN	
				0.00465860	\$0.56	CNTY	21	FOREST COUNTY	
				0.00518430	\$0.62	MUNI	21026	TOWN OF ROSS	
				0.00942660	\$1.13	REG	212940	SCH D OF LAONA	
				0.00017450	\$0.02	VTAE	001600	NICOLET VTAE DISTRICT	
Parcel Total:					\$2.33				

LEGAL DESCRIPTION: T37 R14-E S12 PT OF SENW				PARCEL NO: 087144				CONTROL NO: 87144	
0.2	\$175.30	0.68555842	\$120.18						
				0	\$0.00	STAT	999999	STATE OF WISCONSIN	
				0.00465860	\$0.56	CNTY	21	FOREST COUNTY	
				0.00518430	\$0.62	MUNI	21026	TOWN OF ROSS	
				0.00942660	\$1.13	REG	212940	SCH D OF LAONA	
				0.00017450	\$0.02	VTAE	001600	NICOLET VTAE DISTRICT	
Parcel Total:					\$2.33				

LEGAL DESCRIPTION: T37 R14-E S12 PT OF NENW				PARCEL NO: 087145				CONTROL NO: 87145	
3.65	\$3,199.35	0.68555842	\$2,193.34						
				0	\$0.00	STAT	999999	STATE OF WISCONSIN	
				0.00465860	\$10.22	CNTY	21	FOREST COUNTY	
				0.00518430	\$11.37	MUNI	21026	TOWN OF ROSS	
				0.00942660	\$20.68	REG	212940	SCH D OF LAONA	
				0.00017450	\$0.38	VTAE	001600	NICOLET VTAE DISTRICT	
Parcel Total:					\$42.65				



# State of Wisconsin / Department of Natural Resources

Tony Evers , Governor

, Secretary

2/5/2025

## Chapter 70.114 - Aids Payment Worksheet For Tax Year 2024(Payment Year 2025) - Payment Due January 31, 2025

2284 of 7093

LEGAL DESCRIPTION: T37 R14-E S01 PT OF SESW      PARCEL NO: 087146      CONTROL NO: 87146

3.65      \$3,199.35      0.68555842      \$2,193.34

0	\$0.00	STAT	999999	STATE OF WISCONSIN
0.00465860	\$10.22	CNTY	21	FOREST COUNTY
0.00518430	\$11.37	MUNI	21026	TOWN OF ROSS
0.00942660	\$20.68	REG	212940	SCH D OF LAONA
0.00017450	\$0.38	VTAE	001600	NICOLET VTAE DISTRICT

Parcel Total:      \$42.65

LEGAL DESCRIPTION: T37 R14-E S01 PT OF NESW      PARCEL NO: 087147      CONTROL NO: 87147

1      \$876.53      0.68555842      \$600.92

0	\$0.00	STAT	999999	STATE OF WISCONSIN
0.00465860	\$2.80	CNTY	21	FOREST COUNTY
0.00518430	\$3.12	MUNI	21026	TOWN OF ROSS
0.00942660	\$5.66	REG	212940	SCH D OF LAONA
0.00017450	\$0.10	VTAE	001600	NICOLET VTAE DISTRICT

Parcel Total:      \$11.68

LEGAL DESCRIPTION: T37 R14-E S01 PT OF NWSW      PARCEL NO: 087148      CONTROL NO: 87148

3.15      \$2,761.08      0.68555842      \$1,892.88

0	\$0.00	STAT	999999	STATE OF WISCONSIN
0.00465860	\$8.82	CNTY	21	FOREST COUNTY
0.00518430	\$9.81	MUNI	21026	TOWN OF ROSS
0.00942660	\$17.84	REG	212940	SCH D OF LAONA
0.00017450	\$0.33	VTAE	001600	NICOLET VTAE DISTRICT

Parcel Total:      \$36.80





# State of Wisconsin / Department of Natural Resources

Tony Evers , Governor

, Secretary

2/5/2025

## Chapter 70.114 - Aids Payment Worksheet For Tax Year 2024(Payment Year 2025) - Payment Due January 31, 2025

2285 of 7093

LEGAL DESCRIPTION: T37 R14-E S01 PT OF SWNW				PARCEL NO: 087149				CONTROL NO: 87149	
3.65	\$3,199.35	0.68555842	\$2,193.34						
				0	\$0.00	STAT	999999	STATE OF WISCONSIN	
				0.00465860	\$10.22	CNTY	21	FOREST COUNTY	
				0.00518430	\$11.37	MUNI	21026	TOWN OF ROSS	
				0.00942660	\$20.68	REG	212940	SCH D OF LAONA	
				0.00017450	\$0.38	VTAE	001600	NICOLET VTAE DISTRICT	
Parcel Total:					\$42.65				

LEGAL DESCRIPTION: T37 R14-E S01 PT OF NWNW				PARCEL NO: 087150				CONTROL NO: 87150	
1	\$876.53	0.68555842	\$600.92						
				0	\$0.00	STAT	999999	STATE OF WISCONSIN	
				0.00465860	\$2.80	CNTY	21	FOREST COUNTY	
				0.00518430	\$3.12	MUNI	21026	TOWN OF ROSS	
				0.00942660	\$5.66	REG	212940	SCH D OF LAONA	
				0.00017450	\$0.10	VTAE	001600	NICOLET VTAE DISTRICT	
Parcel Total:					\$11.68				

LEGAL DESCRIPTION: T37 R14-E S02 PT OF NENE				PARCEL NO: 087151				CONTROL NO: 87151	
3.01	\$2,638.37	0.68555842	\$1,808.76						
				0	\$0.00	STAT	999999	STATE OF WISCONSIN	
				0.00465860	\$8.43	CNTY	21	FOREST COUNTY	
				0.00518430	\$9.38	MUNI	21026	TOWN OF ROSS	
				0.00942660	\$17.05	REG	212940	SCH D OF LAONA	
				0.00017450	\$0.32	VTAE	001600	NICOLET VTAE DISTRICT	
Parcel Total:					\$35.18				



# State of Wisconsin / Department of Natural Resources

Tony Evers , Governor

, Secretary

2/5/2025

## Chapter 70.114 - Aids Payment Worksheet For Tax Year 2024(Payment Year 2025) - Payment Due January 31, 2025

2286 of 7093

LEGAL DESCRIPTION: T38 R14-E S35 PT OF SESE				PARCEL NO: 087152				CONTROL NO: 87152	
3.65	\$3,199.35	0.68555842	\$2,193.34						
				0	\$0.00	STAT	999999	STATE OF WISCONSIN	
				0.00465860	\$10.22	CNTY	21	FOREST COUNTY	
				0.00518430	\$11.37	MUNI	21026	TOWN OF ROSS	
				0.00942660	\$20.68	REG	212940	SCH D OF LAONA	
				0.00017450	\$0.38	VTAE	001600	NICOLET VTAE DISTRICT	
Parcel Total:					\$42.65				

LEGAL DESCRIPTION: T38 R14-E S35 PT OF NESE				PARCEL NO: 087153				CONTROL NO: 87153	
2	\$1,753.07	0.68555842	\$1,201.83						
				0	\$0.00	STAT	999999	STATE OF WISCONSIN	
				0.00465860	\$5.60	CNTY	21	FOREST COUNTY	
				0.00518430	\$6.23	MUNI	21026	TOWN OF ROSS	
				0.00942660	\$11.33	REG	212940	SCH D OF LAONA	
				0.00017450	\$0.21	VTAE	001600	NICOLET VTAE DISTRICT	
Parcel Total:					\$23.37				

LEGAL DESCRIPTION: T38 R14-E S35 PT OF NWSE				PARCEL NO: 087154				CONTROL NO: 87154	
2	\$1,753.07	0.68555842	\$1,201.83						
				0	\$0.00	STAT	999999	STATE OF WISCONSIN	
				0.00465860	\$5.60	CNTY	21	FOREST COUNTY	
				0.00518430	\$6.23	MUNI	21026	TOWN OF ROSS	
				0.00942660	\$11.33	REG	212940	SCH D OF LAONA	
				0.00017450	\$0.21	VTAE	001600	NICOLET VTAE DISTRICT	
Parcel Total:					\$23.37				



# State of Wisconsin / Department of Natural Resources

Tony Evers , Governor

, Secretary

2/5/2025

## Chapter 70.114 - Aids Payment Worksheet For Tax Year 2024(Payment Year 2025) - Payment Due January 31, 2025

2287 of 7093

LEGAL DESCRIPTION: T38 R14-E S35 PT OF SWNE				PARCEL NO: 087155				CONTROL NO: 87155	
3.65	\$3,199.35	0.68555842	\$2,193.34	0	\$0.00	STAT	999999	STATE OF WISCONSIN	
				0.00465860	\$10.22	CNTY	21	FOREST COUNTY	
				0.00518430	\$11.37	MUNI	21026	TOWN OF ROSS	
				0.00942660	\$20.68	REG	212940	SCH D OF LAONA	
				0.00017450	\$0.38	VTAE	001600	NICOLET VTAE DISTRICT	
Parcel Total:					\$42.65				

LEGAL DESCRIPTION: T38 R14-E S35 PT OF NWNE				PARCEL NO: 087156				CONTROL NO: 87156	
3.03	\$2,655.90	0.68555842	\$1,820.77	0	\$0.00	STAT	999999	STATE OF WISCONSIN	
				0.00465860	\$8.48	CNTY	21	FOREST COUNTY	
				0.00518430	\$9.44	MUNI	21026	TOWN OF ROSS	
				0.00942660	\$17.16	REG	212940	SCH D OF LAONA	
				0.00017450	\$0.32	VTAE	001600	NICOLET VTAE DISTRICT	
Parcel Total:					\$35.40				

LEGAL DESCRIPTION: T38 R14-E S26 PT OF SWSE				PARCEL NO: 087157				CONTROL NO: 87157	
3.03	\$2,655.90	0.68555842	\$1,820.77	0	\$0.00	STAT	999999	STATE OF WISCONSIN	
				0.00465860	\$8.48	CNTY	21	FOREST COUNTY	
				0.00518430	\$9.44	MUNI	21026	TOWN OF ROSS	
				0.00942660	\$17.16	REG	212940	SCH D OF LAONA	
				0.00017450	\$0.32	VTAE	001600	NICOLET VTAE DISTRICT	
Parcel Total:					\$35.40				



# State of Wisconsin / Department of Natural Resources

Tony Evers , Governor

, Secretary

2/5/2025

## Chapter 70.114 - Aids Payment Worksheet For Tax Year 2024(Payment Year 2025) - Payment Due January 31, 2025

2288 of 7093

LEGAL DESCRIPTION: T38 R14-E S26 PT OF NWSE	PARCEL NO: 087158	CONTROL NO: 87158
---	-------------------	-------------------

3.03	\$2,655.90	0.68555842	\$1,820.77	
------	------------	------------	------------	--

0	\$0.00	STAT	999999	STATE OF WISCONSIN
0.00465860	\$8.48	CNTY	21	FOREST COUNTY
0.00518430	\$9.44	MUNI	21026	TOWN OF ROSS
0.00942660	\$17.16	REG	212940	SCH D OF LAONA
0.00017450	\$0.32	VTAE	001600	NICOLET VTAE DISTRICT

Parcel Total:	\$35.40
---------------	---------

LEGAL DESCRIPTION: T38 R14-E S26 PT OF SWNE	PARCEL NO: 087159	CONTROL NO: 87159
---	-------------------	-------------------

3.03	\$2,655.90	0.68555842	\$1,820.77	
------	------------	------------	------------	--

0	\$0.00	STAT	999999	STATE OF WISCONSIN
0.00465860	\$8.48	CNTY	21	FOREST COUNTY
0.00518430	\$9.44	MUNI	21026	TOWN OF ROSS
0.00942660	\$17.16	REG	212940	SCH D OF LAONA
0.00017450	\$0.32	VTAE	001600	NICOLET VTAE DISTRICT

Parcel Total:	\$35.40
---------------	---------

LEGAL DESCRIPTION: T38 R14-E S26 PT OF NWNE	PARCEL NO: 087160	CONTROL NO: 87160
---	-------------------	-------------------

3.03	\$2,655.90	0.68555842	\$1,820.77	
------	------------	------------	------------	--

0	\$0.00	STAT	999999	STATE OF WISCONSIN
0.00465860	\$8.48	CNTY	21	FOREST COUNTY
0.00518430	\$9.44	MUNI	21026	TOWN OF ROSS
0.00942660	\$17.16	REG	212940	SCH D OF LAONA
0.00017450	\$0.32	VTAE	001600	NICOLET VTAE DISTRICT

Parcel Total:	\$35.40
---------------	---------



# State of Wisconsin / Department of Natural Resources

Tony Evers , Governor

, Secretary

2/5/2025

## Chapter 70.114 - Aids Payment Worksheet For Tax Year 2024(Payment Year 2025) - Payment Due January 31, 2025

2289 of 7093

LEGAL DESCRIPTION: T38 R14-E S23 PT OF SWSE				PARCEL NO: 087161				CONTROL NO: 87161	
3.03	\$2,655.90	0.68555842	\$1,820.77	0	\$0.00	STAT	999999	STATE OF WISCONSIN	
				0.00465860	\$8.48	CNTY	21	FOREST COUNTY	
				0.00518430	\$9.44	MUNI	21026	TOWN OF ROSS	
				0.00942660	\$17.16	REG	212940	SCH D OF LAONA	
				0.00017450	\$0.32	VTAE	001600	NICOLET VTAE DISTRICT	
Parcel Total:				\$35.40					

LEGAL DESCRIPTION: T38 R14-E S23 PT OF NWSE				PARCEL NO: 087162				CONTROL NO: 87162	
3.03	\$2,655.90	0.68555842	\$1,820.77	0	\$0.00	STAT	999999	STATE OF WISCONSIN	
				0.00465860	\$8.48	CNTY	21	FOREST COUNTY	
				0.00518430	\$9.44	MUNI	21026	TOWN OF ROSS	
				0.00942660	\$17.16	REG	212940	SCH D OF LAONA	
				0.00017450	\$0.32	VTAE	001600	NICOLET VTAE DISTRICT	
Parcel Total:				\$35.40					

LEGAL DESCRIPTION: T38 R14-E S23 PT OF SWNE				PARCEL NO: 087163				CONTROL NO: 87163	
3.18	\$2,787.38	0.68555842	\$1,910.91	0	\$0.00	STAT	999999	STATE OF WISCONSIN	
				0.00465860	\$8.90	CNTY	21	FOREST COUNTY	
				0.00518430	\$9.91	MUNI	21026	TOWN OF ROSS	
				0.00942660	\$18.01	REG	212940	SCH D OF LAONA	
				0.00017450	\$0.33	VTAE	001600	NICOLET VTAE DISTRICT	
Parcel Total:				\$37.15					



# State of Wisconsin / Department of Natural Resources

Tony Evers , Governor

, Secretary

2/5/2025

## Chapter 70.114 - Aids Payment Worksheet For Tax Year 2024(Payment Year 2025) - Payment Due January 31, 2025

2290 of 7093

LEGAL DESCRIPTION: T38 R14-E S23 PT OF SENE      PARCEL NO: 087164      CONTROL NO: 87164

3.15      \$2,761.08      0.68555842      \$1,892.88

0      \$0.00      STAT      999999      STATE OF WISCONSIN

0.00465860      \$8.82      CNTY      21      FOREST COUNTY

0.00518430      \$9.81      MUNI      21026      TOWN OF ROSS

0.00942660      \$17.84      REG      212940      SCH D OF LAONA

0.00017450      \$0.33      VTAE      001600      NICOLET VTAE DISTRICT

Parcel Total:      \$36.80

LEGAL DESCRIPTION: T38 R14-E S23 PT OF NENE      PARCEL NO: 087165      CONTROL NO: 87165

3.18      \$2,787.38      0.68555842      \$1,910.91

0      \$0.00      STAT      999999      STATE OF WISCONSIN

0.00465860      \$8.90      CNTY      21      FOREST COUNTY

0.00518430      \$9.91      MUNI      21026      TOWN OF ROSS

0.00942660      \$18.01      REG      212940      SCH D OF LAONA

0.00017450      \$0.33      VTAE      001600      NICOLET VTAE DISTRICT

Parcel Total:      \$37.15

LEGAL DESCRIPTION: T37 R14-E S13 PT OF NWSE      PARCEL NO: 095060      CONTROL NO: 95060

0.5      \$402.54      0.68555842      \$275.96

0      \$0.00      STAT      999999      STATE OF WISCONSIN

0.00465860      \$1.29      CNTY      21      FOREST COUNTY

0.00518430      \$1.43      MUNI      21026      TOWN OF ROSS

0.00942660      \$2.60      REG      212940      SCH D OF LAONA

0.00017450      \$0.05      VTAE      001600      NICOLET VTAE DISTRICT

Parcel Total:      \$5.37



# State of Wisconsin / Department of Natural Resources

Tony Evers , Governor

, Secretary

2/5/2025

Chapter 70.114 - Aids Payment Worksheet For Tax Year 2024(Payment Year 2025) - Payment Due  
January 31, 2025

2291 of 7093

File Number Total: \$1,001.40

Municipality Total: \$1,001.40



# State of Wisconsin / Department of Natural Resources

Tony Evers , Governor

, Secretary

2/5/2025

## Chapter 70.114 - Aids Payment Worksheet For Tax Year 2024(Payment Year 2025) - Payment Due January 31, 2025

2292 of 7093

DETAIL FOR TOWN OF WABENO, FOREST COUNTY

Acres	Est. Adjust. Purch. Price	Level of Assessment	Adjusted Local Value	Net Gen. Tax Rate	Calc. Aid Pay Amount	----- Taxing Jurisdiction -----		
						Type	Code	Description
FILE NO: P 1730 *		DATE OF PURCHASE: 08/09/2000			GRANTOR: WISCONSIN DEPT OF TRANSPORTA			
LEGAL DESCRIPTION: T34 R15-E S08 PT OF SESE				PARCEL NO: 084906		CONTROL NO: 84906		
0.46	\$479.85	0.68525360	\$328.82					
				0	\$0.00	STAT	999999	STATE OF WISCONSIN
				0.00458310	\$1.51	CNTY	21	FOREST COUNTY
				0.00271640	\$0.89	MUNI	21028	TOWN OF WABENO
				0.00617870	\$2.03	REG	215992	SCH D OF WABENO AREA
				0.00017610	\$0.06	VTAE	001600	NICOLET VTAE DISTRICT
Parcel Total:					\$4.49			

LEGAL DESCRIPTION: T34 R15-E S17 PT OF NENE				PARCEL NO: 084907		CONTROL NO: 84907		
3.22	\$3,364.99	0.68525360	\$2,305.87					
				0	\$0.00	STAT	999999	STATE OF WISCONSIN
				0.00458310	\$10.57	CNTY	21	FOREST COUNTY
				0.00271640	\$6.26	MUNI	21028	TOWN OF WABENO
				0.00617870	\$14.25	REG	215992	SCH D OF WABENO AREA
				0.00017610	\$0.41	VTAE	001600	NICOLET VTAE DISTRICT
Parcel Total:					\$31.49			





# State of Wisconsin / Department of Natural Resources

Tony Evers , Governor

, Secretary

2/5/2025

## Chapter 70.114 - Aids Payment Worksheet For Tax Year 2024(Payment Year 2025) - Payment Due January 31, 2025

2293 of 7093

LEGAL DESCRIPTION: T34 R15-E S16 PT OF NWNW      PARCEL NO: 084908      CONTROL NO: 84908

0.18      \$186.98      0.68525360      \$128.13

0      \$0.00      STAT      999999      STATE OF WISCONSIN

0.00458310      \$0.59      CNTY      21      FOREST COUNTY

0.00271640      \$0.35      MUNI      21028      TOWN OF WABENO

0.00617870      \$0.79      REG      215992      SCH D OF WABENO AREA

0.00017610      \$0.02      VTAE      001600      NICOLET VTAE DISTRICT

Parcel Total:      \$1.75

LEGAL DESCRIPTION: T34 R15-E S16 PT OF SWNW      PARCEL NO: 084909      CONTROL NO: 84909

3.14      \$3,282.81      0.68525360      \$2,249.56

0      \$0.00      STAT      999999      STATE OF WISCONSIN

0.00458310      \$10.31      CNTY      21      FOREST COUNTY

0.00271640      \$6.11      MUNI      21028      TOWN OF WABENO

0.00617870      \$13.90      REG      215992      SCH D OF WABENO AREA

0.00017610      \$0.40      VTAE      001600      NICOLET VTAE DISTRICT

Parcel Total:      \$30.72

LEGAL DESCRIPTION: T34 R15-E S16 PT OF NWSW      PARCEL NO: 084910      CONTROL NO: 84910

3.03      \$3,163.90      0.68525360      \$2,168.07

0      \$0.00      STAT      999999      STATE OF WISCONSIN

0.00458310      \$9.94      CNTY      21      FOREST COUNTY

0.00271640      \$5.89      MUNI      21028      TOWN OF WABENO

0.00617870      \$13.40      REG      215992      SCH D OF WABENO AREA

0.00017610      \$0.38      VTAE      001600      NICOLET VTAE DISTRICT

Parcel Total:      \$29.61



State of Wisconsin / Department of Natural Resources

Tony Evers , Governor

, Secretary

2/5/2025

Chapter 70.114 - Aids Payment Worksheet For Tax Year 2024(Payment Year 2025) - Payment Due January 31, 2025

2294 of 7093

LEGAL DESCRIPTION: T34 R15-E S16 PT OF SWSW PARCEL NO: 084911 CONTROL NO: 84911

3.04 \$3,174.46 0.68525360 \$2,175.31

Table with 6 columns: Area Code, Amount, Jurisdiction, and District. Rows include STATE OF WISCONSIN, FOREST COUNTY, TOWN OF WABENO, SCH D OF WABENO AREA, and NICOLET VTAE DISTRICT.

Parcel Total: \$29.70

LEGAL DESCRIPTION: T34 R15-E S21 PT OF NWNW PARCEL NO: 084912 CONTROL NO: 84912

3.26 \$3,402.32 0.68525360 \$2,331.45

Table with 6 columns: Area Code, Amount, Jurisdiction, and District. Rows include STATE OF WISCONSIN, FOREST COUNTY, TOWN OF WABENO, SCH D OF WABENO AREA, and NICOLET VTAE DISTRICT.

Parcel Total: \$31.84

LEGAL DESCRIPTION: T34 R15-E S21 PT OF SWNW PARCEL NO: 084913 CONTROL NO: 84913

1.75 \$1,826.85 0.68525360 \$1,251.86

Table with 6 columns: Area Code, Amount, Jurisdiction, and District. Rows include STATE OF WISCONSIN, FOREST COUNTY, TOWN OF WABENO, SCH D OF WABENO AREA, and NICOLET VTAE DISTRICT.

Parcel Total: \$17.09



# State of Wisconsin / Department of Natural Resources

Tony Evers , Governor

, Secretary

2/5/2025

## Chapter 70.114 - Aids Payment Worksheet For Tax Year 2024(Payment Year 2025) - Payment Due January 31, 2025

2295 of 7093

LEGAL DESCRIPTION: T34 R15-E S21 PT OF SENW	PARCEL NO: 084914	CONTROL NO: 84914
---	-------------------	-------------------

4.13	\$4,321.65	0.68525360	\$2,961.43	
------	------------	------------	------------	--

0	\$0.00	STAT	999999	STATE OF WISCONSIN
0.00458310	\$13.57	CNTY	21	FOREST COUNTY
0.00271640	\$8.04	MUNI	21028	TOWN OF WABENO
0.00617870	\$18.30	REG	215992	SCH D OF WABENO AREA
0.00017610	\$0.52	VTAE	001600	NICOLET VTAE DISTRICT

Parcel Total:	\$40.43
---------------	---------

LEGAL DESCRIPTION: T34 R15-E S21 PT OF NESW	PARCEL NO: 084915	CONTROL NO: 84915
---	-------------------	-------------------

5.56	\$5,814.43	0.68525360	\$3,984.36	
------	------------	------------	------------	--

0	\$0.00	STAT	999999	STATE OF WISCONSIN
0.00458310	\$18.26	CNTY	21	FOREST COUNTY
0.00271640	\$10.82	MUNI	21028	TOWN OF WABENO
0.00617870	\$24.62	REG	215992	SCH D OF WABENO AREA
0.00017610	\$0.70	VTAE	001600	NICOLET VTAE DISTRICT

Parcel Total:	\$54.40
---------------	---------

LEGAL DESCRIPTION: T34 R15-E S21 PT OF NWSE	PARCEL NO: 084916	CONTROL NO: 84916
---	-------------------	-------------------

1.06	\$1,105.00	0.68525360	\$757.21	
------	------------	------------	----------	--

0	\$0.00	STAT	999999	STATE OF WISCONSIN
0.00458310	\$3.47	CNTY	21	FOREST COUNTY
0.00271640	\$2.06	MUNI	21028	TOWN OF WABENO
0.00617870	\$4.68	REG	215992	SCH D OF WABENO AREA
0.00017610	\$0.13	VTAE	001600	NICOLET VTAE DISTRICT

Parcel Total:	\$10.34
---------------	---------



# State of Wisconsin / Department of Natural Resources

Tony Evers , Governor

, Secretary

2/5/2025

## Chapter 70.114 - Aids Payment Worksheet For Tax Year 2024(Payment Year 2025) - Payment Due January 31, 2025

2296 of 7093

LEGAL DESCRIPTION: T34 R15-E S21 PT OF SWSE				PARCEL NO: 084917			CONTROL NO: 84917		
2.77	\$2,892.77	0.68525360	\$1,982.28						
				0	\$0.00	STAT	999999	STATE OF WISCONSIN	
				0.00458310	\$9.08	CNTY	21	FOREST COUNTY	
				0.00271640	\$5.38	MUNI	21028	TOWN OF WABENO	
				0.00617870	\$12.25	REG	215992	SCH D OF WABENO AREA	
				0.00017610	\$0.35	VTAE	001600	NICOLET VTAE DISTRICT	
Parcel Total:					\$27.06				

LEGAL DESCRIPTION: T34 R15-E S28 PT OF NWNE				PARCEL NO: 084918			CONTROL NO: 84918		
0.34	\$357.78	0.68525360	\$245.17						
				0	\$0.00	STAT	999999	STATE OF WISCONSIN	
				0.00458310	\$1.12	CNTY	21	FOREST COUNTY	
				0.00271640	\$0.67	MUNI	21028	TOWN OF WABENO	
				0.00617870	\$1.51	REG	215992	SCH D OF WABENO AREA	
				0.00017610	\$0.04	VTAE	001600	NICOLET VTAE DISTRICT	
Parcel Total:					\$3.34				

LEGAL DESCRIPTION: T34 R15-E S28 PT OF NENE				PARCEL NO: 084919			CONTROL NO: 84919		
2.93	\$3,058.34	0.68525360	\$2,095.74						
				0	\$0.00	STAT	999999	STATE OF WISCONSIN	
				0.00458310	\$9.60	CNTY	21	FOREST COUNTY	
				0.00271640	\$5.69	MUNI	21028	TOWN OF WABENO	
				0.00617870	\$12.95	REG	215992	SCH D OF WABENO AREA	
				0.00017610	\$0.37	VTAE	001600	NICOLET VTAE DISTRICT	
Parcel Total:					\$28.61				



# State of Wisconsin / Department of Natural Resources

Tony Evers , Governor

, Secretary

2/5/2025

## Chapter 70.114 - Aids Payment Worksheet For Tax Year 2024(Payment Year 2025) - Payment Due January 31, 2025

2297 of 7093

LEGAL DESCRIPTION: T34 R15-E S28 PT OF SENE	PARCEL NO: 084920	CONTROL NO: 84920
---	-------------------	-------------------

2.43	\$2,538.46	0.68525360	\$1,739.49
------	------------	------------	------------

0	\$0.00	STAT	999999	STATE OF WISCONSIN
0.00458310	\$7.97	CNTY	21	FOREST COUNTY
0.00271640	\$4.73	MUNI	21028	TOWN OF WABENO
0.00617870	\$10.75	REG	215992	SCH D OF WABENO AREA
0.00017610	\$0.31	VTAE	001600	NICOLET VTAE DISTRICT

Parcel Total:	\$23.76
---------------	---------

LEGAL DESCRIPTION: T34 R15-E S28 PT OF SWNE	PARCEL NO: 084921	CONTROL NO: 84921
---	-------------------	-------------------

0.94	\$978.23	0.68525360	\$670.33
------	----------	------------	----------

0	\$0.00	STAT	999999	STATE OF WISCONSIN
0.00458310	\$3.07	CNTY	21	FOREST COUNTY
0.00271640	\$1.82	MUNI	21028	TOWN OF WABENO
0.00617870	\$4.14	REG	215992	SCH D OF WABENO AREA
0.00017610	\$0.12	VTAE	001600	NICOLET VTAE DISTRICT

Parcel Total:	\$9.15
---------------	--------

LEGAL DESCRIPTION: T34 R15-E S28 PT OF NWSE	PARCEL NO: 084922	CONTROL NO: 84922
---	-------------------	-------------------

3.55	\$3,708.99	0.68525360	\$2,541.60
------	------------	------------	------------

0	\$0.00	STAT	999999	STATE OF WISCONSIN
0.00458310	\$11.65	CNTY	21	FOREST COUNTY
0.00271640	\$6.90	MUNI	21028	TOWN OF WABENO
0.00617870	\$15.70	REG	215992	SCH D OF WABENO AREA
0.00017610	\$0.45	VTAE	001600	NICOLET VTAE DISTRICT

Parcel Total:	\$34.70
---------------	---------



# State of Wisconsin / Department of Natural Resources

Tony Evers , Governor

, Secretary

2/5/2025

## Chapter 70.114 - Aids Payment Worksheet For Tax Year 2024(Payment Year 2025) - Payment Due January 31, 2025

2298 of 7093

LEGAL DESCRIPTION: T34 R15-E S28 PT OF SWSE				PARCEL NO: 084923				CONTROL NO: 84923	
3.16	\$3,307.84	0.68525360	\$2,266.71						
				0	\$0.00	STAT	999999	STATE OF WISCONSIN	
				0.00458310	\$10.39	CNTY	21	FOREST COUNTY	
				0.00271640	\$6.16	MUNI	21028	TOWN OF WABENO	
				0.00617870	\$14.01	REG	215992	SCH D OF WABENO AREA	
				0.00017610	\$0.40	VTAE	001600	NICOLET VTAE DISTRICT	
Parcel Total:					\$30.96				

LEGAL DESCRIPTION: T34 R15-E S33 PT OF NWNE				PARCEL NO: 084924				CONTROL NO: 84924	
3.06	\$3,198.52	0.68525360	\$2,191.80						
				0	\$0.00	STAT	999999	STATE OF WISCONSIN	
				0.00458310	\$10.05	CNTY	21	FOREST COUNTY	
				0.00271640	\$5.95	MUNI	21028	TOWN OF WABENO	
				0.00617870	\$13.54	REG	215992	SCH D OF WABENO AREA	
				0.00017610	\$0.39	VTAE	001600	NICOLET VTAE DISTRICT	
Parcel Total:					\$29.93				

LEGAL DESCRIPTION: T34 R15-E S33 PT OF SWNE				PARCEL NO: 084925				CONTROL NO: 84925	
3.06	\$3,198.05	0.68525360	\$2,191.48						
				0	\$0.00	STAT	999999	STATE OF WISCONSIN	
				0.00458310	\$10.04	CNTY	21	FOREST COUNTY	
				0.00271640	\$5.95	MUNI	21028	TOWN OF WABENO	
				0.00617870	\$13.54	REG	215992	SCH D OF WABENO AREA	
				0.00017610	\$0.39	VTAE	001600	NICOLET VTAE DISTRICT	
Parcel Total:					\$29.92				



# State of Wisconsin / Department of Natural Resources

Tony Evers , Governor

, Secretary

2/5/2025

## Chapter 70.114 - Aids Payment Worksheet For Tax Year 2024(Payment Year 2025) - Payment Due January 31, 2025

2299 of 7093

LEGAL DESCRIPTION: T34 R15-E S33 PT OF NWSE	PARCEL NO: 084926	CONTROL NO: 84926
---	-------------------	-------------------

3.06	\$3,195.59	0.68525360	\$2,189.79	
------	------------	------------	------------	--

0	\$0.00	STAT	999999	STATE OF WISCONSIN
0.00458310	\$10.04	CNTY	21	FOREST COUNTY
0.00271640	\$5.95	MUNI	21028	TOWN OF WABENO
0.00617870	\$13.53	REG	215992	SCH D OF WABENO AREA
0.00017610	\$0.39	VTAE	001600	NICOLET VTAE DISTRICT

Parcel Total:	\$29.91
---------------	---------

LEGAL DESCRIPTION: T34 R15-E S33 PT OF SWSE	PARCEL NO: 084927	CONTROL NO: 84927
---	-------------------	-------------------

2.46	\$2,567.86	0.68525360	\$1,759.63	
------	------------	------------	------------	--

0	\$0.00	STAT	999999	STATE OF WISCONSIN
0.00458310	\$8.06	CNTY	21	FOREST COUNTY
0.00271640	\$4.78	MUNI	21028	TOWN OF WABENO
0.00617870	\$10.87	REG	215992	SCH D OF WABENO AREA
0.00017610	\$0.31	VTAE	001600	NICOLET VTAE DISTRICT

Parcel Total:	\$24.02
---------------	---------

LEGAL DESCRIPTION: T34 R15-E S33 PT OF SESW	PARCEL NO: 084928	CONTROL NO: 84928
---	-------------------	-------------------

1.01	\$1,050.60	0.68525360	\$719.93	
------	------------	------------	----------	--

0	\$0.00	STAT	999999	STATE OF WISCONSIN
0.00458310	\$3.30	CNTY	21	FOREST COUNTY
0.00271640	\$1.96	MUNI	21028	TOWN OF WABENO
0.00617870	\$4.45	REG	215992	SCH D OF WABENO AREA
0.00017610	\$0.13	VTAE	001600	NICOLET VTAE DISTRICT

Parcel Total:	\$9.84
---------------	--------



# State of Wisconsin / Department of Natural Resources

Tony Evers , Governor

, Secretary

2/5/2025

## Chapter 70.114 - Aids Payment Worksheet For Tax Year 2024(Payment Year 2025) - Payment Due January 31, 2025

2300 of 7093

File Number Total: \$563.06

FILE NO: P 1826 \*      DATE OF PURCHASE: 10/23/2003      GRANTOR: WI DEPARTMENT OF TRANSPORTAT

LEGAL DESCRIPTION: T34 R15-E S08 PT OF SESE      PARCEL NO: 089942      CONTROL NO: 89942

1.5      \$1,610.76      0.68525360      \$1,103.78

0      \$0.00      STAT      999999      STATE OF WISCONSIN

0.00458310      \$5.06      CNTY      21      FOREST COUNTY

0.00271640      \$3.00      MUNI      21028      TOWN OF WABENO

0.00617870      \$6.82      REG      215992      SCH D OF WABENO AREA

0.00017610      \$0.19      VTAE      001600      NICOLET VTAE DISTRICT

Parcel Total: \$15.07

LEGAL DESCRIPTION: T34 R15-E S08 PT OF NWSE      PARCEL NO: 090017      CONTROL NO: 90017

1.5      \$1,610.76      0.68525360      \$1,103.78

0      \$0.00      STAT      999999      STATE OF WISCONSIN

0.00458310      \$5.06      CNTY      21      FOREST COUNTY

0.00271640      \$3.00      MUNI      21028      TOWN OF WABENO

0.00617870      \$6.82      REG      215992      SCH D OF WABENO AREA

0.00017610      \$0.19      VTAE      001600      NICOLET VTAE DISTRICT

Parcel Total: \$15.07





# State of Wisconsin / Department of Natural Resources

Tony Evers , Governor

, Secretary

2/5/2025

## Chapter 70.114 - Aids Payment Worksheet For Tax Year 2024(Payment Year 2025) - Payment Due January 31, 2025

2301 of 7093

LEGAL DESCRIPTION: T34 R15-E S08 PT OF SWSE	PARCEL NO: 090018	CONTROL NO: 90018
---	-------------------	-------------------

1.53	\$1,642.96	0.68525360	\$1,125.85	
------	------------	------------	------------	--

0	\$0.00	STAT	999999	STATE OF WISCONSIN
0.00458310	\$5.16	CNTY	21	FOREST COUNTY
0.00271640	\$3.06	MUNI	21028	TOWN OF WABENO
0.00617870	\$6.96	REG	215992	SCH D OF WABENO AREA
0.00017610	\$0.20	VTAE	001600	NICOLET VTAE DISTRICT

Parcel Total:	\$15.38
---------------	---------

LEGAL DESCRIPTION: T34 R15-E S08 PT OF NESW	PARCEL NO: 090019	CONTROL NO: 90019
---	-------------------	-------------------

1	\$1,073.84	0.68525360	\$735.85	
---	------------	------------	----------	--

0	\$0.00	STAT	999999	STATE OF WISCONSIN
0.00458310	\$3.37	CNTY	21	FOREST COUNTY
0.00271640	\$2.00	MUNI	21028	TOWN OF WABENO
0.00617870	\$4.55	REG	215992	SCH D OF WABENO AREA
0.00017610	\$0.13	VTAE	001600	NICOLET VTAE DISTRICT

Parcel Total:	\$10.05
---------------	---------

LEGAL DESCRIPTION: T34 R15-E S08 PT OF SESW	PARCEL NO: 090020	CONTROL NO: 90020
---	-------------------	-------------------

2.03	\$2,179.88	0.68525360	\$1,493.77	
------	------------	------------	------------	--

0	\$0.00	STAT	999999	STATE OF WISCONSIN
0.00458310	\$6.85	CNTY	21	FOREST COUNTY
0.00271640	\$4.06	MUNI	21028	TOWN OF WABENO
0.00617870	\$9.23	REG	215992	SCH D OF WABENO AREA
0.00017610	\$0.26	VTAE	001600	NICOLET VTAE DISTRICT

Parcel Total:	\$20.40
---------------	---------



State of Wisconsin / Department of Natural Resources

Tony Evers , Governor

, Secretary

2/5/2025

Chapter 70.114 - Aids Payment Worksheet For Tax Year 2024(Payment Year 2025) - Payment Due January 31, 2025

2302 of 7093

LEGAL DESCRIPTION: T34 R15-E S08 PT OF SWSW PARCEL NO: 090021 CONTROL NO: 90021

2.03 \$2,179.88 0.68525360 \$1,493.77

0 \$0.00 STAT 999999 STATE OF WISCONSIN
0.00458310 \$6.85 CNTY 21 FOREST COUNTY
0.00271640 \$4.06 MUNI 21028 TOWN OF WABENO
0.00617870 \$9.23 REG 215992 SCH D OF WABENO AREA
0.00017610 \$0.26 VTAE 001600 NICOLET VTAE DISTRICT

Parcel Total: \$20.40

LEGAL DESCRIPTION: T34 R15-E S08 PT OF NWSW PARCEL NO: 090022 CONTROL NO: 90022

1 \$1,073.84 0.68525360 \$735.85

0 \$0.00 STAT 999999 STATE OF WISCONSIN
0.00458310 \$3.37 CNTY 21 FOREST COUNTY
0.00271640 \$2.00 MUNI 21028 TOWN OF WABENO
0.00617870 \$4.55 REG 215992 SCH D OF WABENO AREA
0.00017610 \$0.13 VTAE 001600 NICOLET VTAE DISTRICT

Parcel Total: \$10.05

LEGAL DESCRIPTION: T34 R15-E S07 PT OF SESE PARCEL NO: 090023 CONTROL NO: 90023

2.8 \$3,006.73 0.68525360 \$2,060.38

0 \$0.00 STAT 999999 STATE OF WISCONSIN
0.00458310 \$9.44 CNTY 21 FOREST COUNTY
0.00271640 \$5.60 MUNI 21028 TOWN OF WABENO
0.00617870 \$12.73 REG 215992 SCH D OF WABENO AREA
0.00017610 \$0.36 VTAE 001600 NICOLET VTAE DISTRICT

Parcel Total: \$28.13



# State of Wisconsin / Department of Natural Resources

Tony Evers , Governor

, Secretary

2/5/2025

## Chapter 70.114 - Aids Payment Worksheet For Tax Year 2024(Payment Year 2025) - Payment Due January 31, 2025

2303 of 7093

LEGAL DESCRIPTION: T34 R15-E S07 PT OF SWSE      PARCEL NO: 090024      CONTROL NO: 90024

1      \$1,073.84      0.68525360      \$735.85

0      \$0.00      STAT      999999      STATE OF WISCONSIN

0.00458310      \$3.37      CNTY      21      FOREST COUNTY

0.00271640      \$2.00      MUNI      21028      TOWN OF WABENO

0.00617870      \$4.55      REG      215992      SCH D OF WABENO AREA

0.00017610      \$0.13      VTAE      001600      NICOLET VTAE DISTRICT

Parcel Total:      \$10.05

LEGAL DESCRIPTION: T34 R15-E S07 PT OF NWSE      PARCEL NO: 090025      CONTROL NO: 90025

1      \$1,073.84      0.68525360      \$735.85

0      \$0.00      STAT      999999      STATE OF WISCONSIN

0.00458310      \$3.37      CNTY      21      FOREST COUNTY

0.00271640      \$2.00      MUNI      21028      TOWN OF WABENO

0.00617870      \$4.55      REG      215992      SCH D OF WABENO AREA

0.00017610      \$0.13      VTAE      001600      NICOLET VTAE DISTRICT

Parcel Total:      \$10.05

LEGAL DESCRIPTION: T34 R15-E S07 PT OF NESW      PARCEL NO: 090026      CONTROL NO: 90026

3      \$3,221.50      0.68525360      \$2,207.55

0      \$0.00      STAT      999999      STATE OF WISCONSIN

0.00458310      \$10.12      CNTY      21      FOREST COUNTY

0.00271640      \$6.00      MUNI      21028      TOWN OF WABENO

0.00617870      \$13.64      REG      215992      SCH D OF WABENO AREA

0.00017610      \$0.39      VTAE      001600      NICOLET VTAE DISTRICT

Parcel Total:      \$30.15



# State of Wisconsin / Department of Natural Resources

Tony Evers , Governor

, Secretary

2/5/2025

## Chapter 70.114 - Aids Payment Worksheet For Tax Year 2024(Payment Year 2025) - Payment Due January 31, 2025

2304 of 7093

LEGAL DESCRIPTION: T34 R15-E S07 PT OF SWNE      PARCEL NO: 090027      CONTROL NO: 90027

2      \$2,147.66      0.68525360      \$1,471.69

0	\$0.00	STAT	999999	STATE OF WISCONSIN
0.00458310	\$6.74	CNTY	21	FOREST COUNTY
0.00271640	\$4.00	MUNI	21028	TOWN OF WABENO
0.00617870	\$9.09	REG	215992	SCH D OF WABENO AREA
0.00017610	\$0.26	VTAE	001600	NICOLET VTAE DISTRICT

Parcel Total:      \$20.09

LEGAL DESCRIPTION: T34 R15-E S07 PT OF NWNE      PARCEL NO: 090028      CONTROL NO: 90028

2.93      \$3,146.34      0.68525360      \$2,156.04

0	\$0.00	STAT	999999	STATE OF WISCONSIN
0.00458310	\$9.88	CNTY	21	FOREST COUNTY
0.00271640	\$5.86	MUNI	21028	TOWN OF WABENO
0.00617870	\$13.32	REG	215992	SCH D OF WABENO AREA
0.00017610	\$0.38	VTAE	001600	NICOLET VTAE DISTRICT

Parcel Total:      \$29.44

LEGAL DESCRIPTION: T34 R15-E S07 PT OF SENW      PARCEL NO: 090029      CONTROL NO: 90029

1      \$1,073.84      0.68525360      \$735.85

0	\$0.00	STAT	999999	STATE OF WISCONSIN
0.00458310	\$3.37	CNTY	21	FOREST COUNTY
0.00271640	\$2.00	MUNI	21028	TOWN OF WABENO
0.00617870	\$4.55	REG	215992	SCH D OF WABENO AREA
0.00017610	\$0.13	VTAE	001600	NICOLET VTAE DISTRICT

Parcel Total:      \$10.05



# State of Wisconsin / Department of Natural Resources

Tony Evers , Governor

, Secretary

2/5/2025

## Chapter 70.114 - Aids Payment Worksheet For Tax Year 2024(Payment Year 2025) - Payment Due January 31, 2025

2305 of 7093

LEGAL DESCRIPTION: T34 R15-E S07 PT OF NENW	PARCEL NO: 090030	CONTROL NO: 90030
---	-------------------	-------------------

0.1	\$107.38	0.68525360	\$73.59	
-----	----------	------------	---------	--

0	\$0.00	STAT	999999	STATE OF WISCONSIN
0.00458310	\$0.34	CNTY	21	FOREST COUNTY
0.00271640	\$0.20	MUNI	21028	TOWN OF WABENO
0.00617870	\$0.45	REG	215992	SCH D OF WABENO AREA
0.00017610	\$0.01	VTAE	001600	NICOLET VTAE DISTRICT

Parcel Total:	\$1.00
---------------	--------

LEGAL DESCRIPTION: T34 R15-E S06 PT OF SWSE	PARCEL NO: 090031	CONTROL NO: 90031
---	-------------------	-------------------

1.2	\$1,288.61	0.68525360	\$883.02	
-----	------------	------------	----------	--

0	\$0.00	STAT	999999	STATE OF WISCONSIN
0.00458310	\$4.05	CNTY	21	FOREST COUNTY
0.00271640	\$2.40	MUNI	21028	TOWN OF WABENO
0.00617870	\$5.46	REG	215992	SCH D OF WABENO AREA
0.00017610	\$0.16	VTAE	001600	NICOLET VTAE DISTRICT

Parcel Total:	\$12.07
---------------	---------

LEGAL DESCRIPTION: T34 R15-E S06 PT OF SESW	PARCEL NO: 090032	CONTROL NO: 90032
---	-------------------	-------------------

3.03	\$3,253.72	0.68525360	\$2,229.63	
------	------------	------------	------------	--

0	\$0.00	STAT	999999	STATE OF WISCONSIN
0.00458310	\$10.22	CNTY	21	FOREST COUNTY
0.00271640	\$6.06	MUNI	21028	TOWN OF WABENO
0.00617870	\$13.78	REG	215992	SCH D OF WABENO AREA
0.00017610	\$0.39	VTAE	001600	NICOLET VTAE DISTRICT

Parcel Total:	\$30.45
---------------	---------



# State of Wisconsin / Department of Natural Resources

Tony Evers , Governor

, Secretary

2/5/2025

## Chapter 70.114 - Aids Payment Worksheet For Tax Year 2024(Payment Year 2025) - Payment Due January 31, 2025

2306 of 7093

LEGAL DESCRIPTION: T34 R15-E S06 PT OF SWSW      PARCEL NO: 090033      CONTROL NO: 90033

3.3      \$3,543.65      0.68525360      \$2,428.30

0	\$0.00	STAT	999999	STATE OF WISCONSIN
0.00458310	\$11.13	CNTY	21	FOREST COUNTY
0.00271640	\$6.60	MUNI	21028	TOWN OF WABENO
0.00617870	\$15.00	REG	215992	SCH D OF WABENO AREA
0.00017610	\$0.43	VTAE	001600	NICOLET VTAE DISTRICT

Parcel Total:      \$33.16

LEGAL DESCRIPTION: T34 R15-E S06 PT OF NWSW      PARCEL NO: 090034      CONTROL NO: 90034

3      \$3,221.50      0.68525360      \$2,207.55

0	\$0.00	STAT	999999	STATE OF WISCONSIN
0.00458310	\$10.12	CNTY	21	FOREST COUNTY
0.00271640	\$6.00	MUNI	21028	TOWN OF WABENO
0.00617870	\$13.64	REG	215992	SCH D OF WABENO AREA
0.00017610	\$0.39	VTAE	001600	NICOLET VTAE DISTRICT

Parcel Total:      \$30.15

LEGAL DESCRIPTION: T34 R15-E S06 PT OF SWNW      PARCEL NO: 090035      CONTROL NO: 90035

3.03      \$3,253.72      0.68525360      \$2,229.63

0	\$0.00	STAT	999999	STATE OF WISCONSIN
0.00458310	\$10.22	CNTY	21	FOREST COUNTY
0.00271640	\$6.06	MUNI	21028	TOWN OF WABENO
0.00617870	\$13.78	REG	215992	SCH D OF WABENO AREA
0.00017610	\$0.39	VTAE	001600	NICOLET VTAE DISTRICT

Parcel Total:      \$30.45



# State of Wisconsin / Department of Natural Resources

Tony Evers , Governor

, Secretary

2/5/2025

## Chapter 70.114 - Aids Payment Worksheet For Tax Year 2024(Payment Year 2025) - Payment Due January 31, 2025

2307 of 7093

LEGAL DESCRIPTION: T34 R15-E S06 PT OF NWNW      PARCEL NO: 090036      CONTROL NO: 90036

3.03      \$3,253.72      0.68525360      \$2,229.63

0      \$0.00      STAT      999999      STATE OF WISCONSIN

0.00458310      \$10.22      CNTY      21      FOREST COUNTY

0.00271640      \$6.06      MUNI      21028      TOWN OF WABENO

0.00617870      \$13.78      REG      215992      SCH D OF WABENO AREA

0.00017610      \$0.39      VTAE      001600      NICOLET VTAE DISTRICT

Parcel Total:      \$30.45

LEGAL DESCRIPTION: T35 R15-E S31 PT OF SWSW      PARCEL NO: 090037      CONTROL NO: 90037

3.03      \$3,253.72      0.68525360      \$2,229.63

0      \$0.00      STAT      999999      STATE OF WISCONSIN

0.00458310      \$10.22      CNTY      21      FOREST COUNTY

0.00271640      \$6.06      MUNI      21028      TOWN OF WABENO

0.00617870      \$13.78      REG      215992      SCH D OF WABENO AREA

0.00017610      \$0.39      VTAE      001600      NICOLET VTAE DISTRICT

Parcel Total:      \$30.45

LEGAL DESCRIPTION: T35 R15-E S31 PT OF NWSW      PARCEL NO: 090038      CONTROL NO: 90038

3.03      \$3,253.72      0.68525360      \$2,229.63

0      \$0.00      STAT      999999      STATE OF WISCONSIN

0.00458310      \$10.22      CNTY      21      FOREST COUNTY

0.00271640      \$6.06      MUNI      21028      TOWN OF WABENO

0.00617870      \$13.78      REG      215992      SCH D OF WABENO AREA

0.00017610      \$0.39      VTAE      001600      NICOLET VTAE DISTRICT

Parcel Total:      \$30.45



# State of Wisconsin / Department of Natural Resources

Tony Evers , Governor

, Secretary

2/5/2025

## Chapter 70.114 - Aids Payment Worksheet For Tax Year 2024(Payment Year 2025) - Payment Due January 31, 2025

2308 of 7093

LEGAL DESCRIPTION: T35 R15-E S31 PT OF SWNW	PARCEL NO: 090039	CONTROL NO: 90039
---	-------------------	-------------------

3.03	\$3,253.72	0.68525360	\$2,229.63	
------	------------	------------	------------	--

0	\$0.00	STAT	999999	STATE OF WISCONSIN
0.00458310	\$10.22	CNTY	21	FOREST COUNTY
0.00271640	\$6.06	MUNI	21028	TOWN OF WABENO
0.00617870	\$13.78	REG	215992	SCH D OF WABENO AREA
0.00017610	\$0.39	VTAE	001600	NICOLET VTAE DISTRICT

Parcel Total:	\$30.45
---------------	---------

LEGAL DESCRIPTION: T35 R15-E S31 PT OF NWNW	PARCEL NO: 090040	CONTROL NO: 90040
---	-------------------	-------------------

3.03	\$3,253.72	0.68525360	\$2,229.63	
------	------------	------------	------------	--

0	\$0.00	STAT	999999	STATE OF WISCONSIN
0.00458310	\$10.22	CNTY	21	FOREST COUNTY
0.00271640	\$6.06	MUNI	21028	TOWN OF WABENO
0.00617870	\$13.78	REG	215992	SCH D OF WABENO AREA
0.00017610	\$0.39	VTAE	001600	NICOLET VTAE DISTRICT

Parcel Total:	\$30.45
---------------	---------

LEGAL DESCRIPTION: T35 R15-E S30 PT OF SWSW	PARCEL NO: 090041	CONTROL NO: 90041
---	-------------------	-------------------

3.03	\$3,253.72	0.68525360	\$2,229.63	
------	------------	------------	------------	--

0	\$0.00	STAT	999999	STATE OF WISCONSIN
0.00458310	\$10.22	CNTY	21	FOREST COUNTY
0.00271640	\$6.06	MUNI	21028	TOWN OF WABENO
0.00617870	\$13.78	REG	215992	SCH D OF WABENO AREA
0.00017610	\$0.39	VTAE	001600	NICOLET VTAE DISTRICT

Parcel Total:	\$30.45
---------------	---------





# State of Wisconsin / Department of Natural Resources

Tony Evers , Governor

, Secretary

2/5/2025

## Chapter 70.114 - Aids Payment Worksheet For Tax Year 2024(Payment Year 2025) - Payment Due January 31, 2025

2309 of 7093

LEGAL DESCRIPTION: T35 R15-E S30 PT OF NWSW      PARCEL NO: 090042      CONTROL NO: 90042

1.6      \$1,718.14      0.68525360      \$1,177.36

0	\$0.00	STAT	999999	STATE OF WISCONSIN
0.00458310	\$5.40	CNTY	21	FOREST COUNTY
0.00271640	\$3.20	MUNI	21028	TOWN OF WABENO
0.00617870	\$7.27	REG	215992	SCH D OF WABENO AREA
0.00017610	\$0.21	VTAE	001600	NICOLET VTAE DISTRICT

Parcel Total:      \$16.08

LEGAL DESCRIPTION: T35 R15-E S30 PT OF NESW      PARCEL NO: 090043      CONTROL NO: 90043

1.6      \$1,718.14      0.68525360      \$1,177.36

0	\$0.00	STAT	999999	STATE OF WISCONSIN
0.00458310	\$5.40	CNTY	21	FOREST COUNTY
0.00271640	\$3.20	MUNI	21028	TOWN OF WABENO
0.00617870	\$7.27	REG	215992	SCH D OF WABENO AREA
0.00017610	\$0.21	VTAE	001600	NICOLET VTAE DISTRICT

Parcel Total:      \$16.08

LEGAL DESCRIPTION: T35 R15-E S30 PT OF SENW      PARCEL NO: 090044      CONTROL NO: 90044

3.03      \$3,253.72      0.68525360      \$2,229.63

0	\$0.00	STAT	999999	STATE OF WISCONSIN
0.00458310	\$10.22	CNTY	21	FOREST COUNTY
0.00271640	\$6.06	MUNI	21028	TOWN OF WABENO
0.00617870	\$13.78	REG	215992	SCH D OF WABENO AREA
0.00017610	\$0.39	VTAE	001600	NICOLET VTAE DISTRICT

Parcel Total:      \$30.45



**State of Wisconsin / Department of Natural Resources**

**Tony Evers , Governor**

**, Secretary**

**2/5/2025**

**Chapter 70.114 - Aids Payment Worksheet For Tax Year 2024(Payment Year 2025) - Payment Due  
January 31, 2025**

**2310 of 7093**

LEGAL DESCRIPTION: T35 R15-E S30 PT OF NENW				PARCEL NO: 090045	CONTROL NO: 90045				
1	\$1,073.84	0.68525360	\$735.85						
				0	\$0.00	STAT	999999	STATE OF WISCONSIN	
				0.00458310	\$3.37	CNTY	21	FOREST COUNTY	
				0.00271640	\$2.00	MUNI	21028	TOWN OF WABENO	
				0.00617870	\$4.55	REG	215992	SCH D OF WABENO AREA	
				0.00017610	\$0.13	VTAE	001600	NICOLET VTAE DISTRICT	
<b>Parcel Total:</b>					<b>\$10.05</b>				

LEGAL DESCRIPTION: T35 R15-E S30 PT OF NWNE				PARCEL NO: 090046	CONTROL NO: 90046				
2.5	\$2,684.58	0.68525360	\$1,839.62						
				0	\$0.00	STAT	999999	STATE OF WISCONSIN	
				0.00458310	\$8.43	CNTY	21	FOREST COUNTY	
				0.00271640	\$5.00	MUNI	21028	TOWN OF WABENO	
				0.00617870	\$11.37	REG	215992	SCH D OF WABENO AREA	
				0.00017610	\$0.32	VTAE	001600	NICOLET VTAE DISTRICT	
<b>Parcel Total:</b>					<b>\$25.12</b>				

LEGAL DESCRIPTION: T35 R15-E S19 PT OF SWSE				PARCEL NO: 090047	CONTROL NO: 90047				
3.1	\$3,328.89	0.68525360	\$2,281.13						
				0	\$0.00	STAT	999999	STATE OF WISCONSIN	
				0.00458310	\$10.45	CNTY	21	FOREST COUNTY	
				0.00271640	\$6.20	MUNI	21028	TOWN OF WABENO	
				0.00617870	\$14.09	REG	215992	SCH D OF WABENO AREA	
				0.00017610	\$0.40	VTAE	001600	NICOLET VTAE DISTRICT	
<b>Parcel Total:</b>					<b>\$31.14</b>				



State of Wisconsin / Department of Natural Resources

Tony Evers , Governor

, Secretary

2/5/2025

Chapter 70.114 - Aids Payment Worksheet For Tax Year 2024(Payment Year 2025) - Payment Due January 31, 2025

2311 of 7093

LEGAL DESCRIPTION: T35 R15-E S19 PT OF NWSE PARCEL NO: 090048 CONTROL NO: 90048

3.03 \$3,253.72 0.68525360 \$2,229.63

0 \$0.00 STAT 999999 STATE OF WISCONSIN
0.00458310 \$10.22 CNTY 21 FOREST COUNTY
0.00271640 \$6.06 MUNI 21028 TOWN OF WABENO
0.00617870 \$13.78 REG 215992 SCH D OF WABENO AREA
0.00017610 \$0.39 VTAE 001600 NICOLET VTAE DISTRICT

Parcel Total: \$30.45

LEGAL DESCRIPTION: T35 R15-E S19 PT OF SWNE PARCEL NO: 090049 CONTROL NO: 90049

3.03 \$3,253.72 0.68525360 \$2,229.63

0 \$0.00 STAT 999999 STATE OF WISCONSIN
0.00458310 \$10.22 CNTY 21 FOREST COUNTY
0.00271640 \$6.06 MUNI 21028 TOWN OF WABENO
0.00617870 \$13.78 REG 215992 SCH D OF WABENO AREA
0.00017610 \$0.39 VTAE 001600 NICOLET VTAE DISTRICT

Parcel Total: \$30.45

LEGAL DESCRIPTION: T35 R15-E S19 PT OF NWNE PARCEL NO: 090050 CONTROL NO: 90050

3.1 \$3,328.89 0.68525360 \$2,281.13

0 \$0.00 STAT 999999 STATE OF WISCONSIN
0.00458310 \$10.45 CNTY 21 FOREST COUNTY
0.00271640 \$6.20 MUNI 21028 TOWN OF WABENO
0.00617870 \$14.09 REG 215992 SCH D OF WABENO AREA
0.00017610 \$0.40 VTAE 001600 NICOLET VTAE DISTRICT

Parcel Total: \$31.14



# State of Wisconsin / Department of Natural Resources

Tony Evers , Governor

, Secretary

2/5/2025

## Chapter 70.114 - Aids Payment Worksheet For Tax Year 2024(Payment Year 2025) - Payment Due January 31, 2025

2312 of 7093

LEGAL DESCRIPTION: T34 R15-E S07 PT OF NWNW      PARCEL NO: 095059      CONTROL NO: 95059

3      \$2,719.60      0.68525360      \$1,863.62

0      \$0.00      STAT      999999      STATE OF WISCONSIN

0.00458310      \$8.54      CNTY      21      FOREST COUNTY

0.00271640      \$5.06      MUNI      21028      TOWN OF WABENO

0.00617870      \$11.51      REG      215992      SCH D OF WABENO AREA

0.00017610      \$0.33      VTAE      001600      NICOLET VTAE DISTRICT

Parcel Total:      \$25.44

File Number Total:      \$810.76

Municipality Total:      \$1,373.82



# State of Wisconsin / Department of Natural Resources

Tony Evers , Governor

, Secretary

2/5/2025

## Chapter 70.114 - Aids Payment Worksheet For Tax Year 2024(Payment Year 2025) - Payment Due January 31, 2025

2313 of 7093

DETAIL FOR CITY OF CRANDON, FOREST COUNTY

Acres	Est. Adjust. Purch. Price	Level of Assessment	Adjusted Local Value	Net Gen. Tax Rate	Calc. Aid Pay Amount	Taxing Jurisdiction Type	Code	Description
FILE NO: P 1897 *			DATE OF PURCHASE: 01/25/2008			GRANTOR: Canadian National		
LEGAL DESCRIPTION: T36 R13-E S32 PT OF NWNE				PARCEL NO: City of Crandon		CONTROL NO: 101900		
0.18	\$342.26	0.78192198	\$267.62					
				0	\$0.00	STAT	999999	STATE OF WISCONSIN
				0.00401410	\$1.07	CNTY	21	FOREST COUNTY
				0.00592350	\$1.59	MUNI	21211	CITY OF CRANDON
				0.00661950	\$1.77	REG	211218	SCH D OF CRANDON
				0.00015420	\$0.04	VTAE	001600	NICOLET VTAE DISTRICT
Parcel Total:					\$4.47			

LEGAL DESCRIPTION: T36 R13-E S32 PT OF NENW				PARCEL NO: City of Crandon		CONTROL NO: 101901		
2.96	\$5,628.35	0.78192198	\$4,400.93					
				0	\$0.00	STAT	999999	STATE OF WISCONSIN
				0.00401410	\$17.67	CNTY	21	FOREST COUNTY
				0.00592350	\$26.07	MUNI	21211	CITY OF CRANDON
				0.00661950	\$29.13	REG	211218	SCH D OF CRANDON
				0.00015420	\$0.68	VTAE	001600	NICOLET VTAE DISTRICT
Parcel Total:					\$73.55			



# State of Wisconsin / Department of Natural Resources

Tony Evers , Governor

, Secretary

2/5/2025

## Chapter 70.114 - Aids Payment Worksheet For Tax Year 2024(Payment Year 2025) - Payment Due January 31, 2025

2314 of 7093

LEGAL DESCRIPTION: T36 R13-E S32 GOV LOT 2				PARCEL NO: City of Crandon				CONTROL NO: 101902	
2.92	\$5,552.28	0.78192198	\$4,341.45						
				0	\$0.00	STAT	999999	STATE OF WISCONSIN	
				0.00401410	\$17.43	CNTY	21	FOREST COUNTY	
				0.00592350	\$25.72	MUNI	21211	CITY OF CRANDON	
				0.00661950	\$28.74	REG	211218	SCH D OF CRANDON	
				0.00015420	\$0.67	VTAE	001600	NICOLET VTAE DISTRICT	
Parcel Total:					\$72.56				

LEGAL DESCRIPTION: T36 R13-E S32 GOV LOT 3				PARCEL NO: City of Crandon				CONTROL NO: 101903	
3.22	\$6,122.73	0.78192198	\$4,787.50						
				0	\$0.00	STAT	999999	STATE OF WISCONSIN	
				0.00401410	\$19.22	CNTY	21	FOREST COUNTY	
				0.00592350	\$28.36	MUNI	21211	CITY OF CRANDON	
				0.00661950	\$31.69	REG	211218	SCH D OF CRANDON	
				0.00015420	\$0.74	VTAE	001600	NICOLET VTAE DISTRICT	
Parcel Total:					\$80.01				

LEGAL DESCRIPTION: T36 R13-E S32 PT GV LT 4				PARCEL NO: City of Crandon				CONTROL NO: 106460	
2.88	\$5,476.22	0.78192198	\$4,281.98						
				0	\$0.00	STAT	999999	STATE OF WISCONSIN	
				0.00401410	\$17.19	CNTY	21	FOREST COUNTY	
				0.00592350	\$25.36	MUNI	21211	CITY OF CRANDON	
				0.00661950	\$28.34	REG	211218	SCH D OF CRANDON	
				0.00015420	\$0.66	VTAE	001600	NICOLET VTAE DISTRICT	
Parcel Total:					\$71.55				



# State of Wisconsin / Department of Natural Resources

Tony Evers , Governor

, Secretary

2/5/2025

## Chapter 70.114 - Aids Payment Worksheet For Tax Year 2024(Payment Year 2025) - Payment Due January 31, 2025

2315 of 7093

File Number Total: \$302.14

FILE NO: PR 40251 \*

DATE OF PURCHASE: 01/24/2020

GRANTOR: Wisconsin Central Ltd.

LEGAL DESCRIPTION: T36 R13-E S19 PT OF NESE

PARCEL NO: RR ROW

CONTROL NO: 135425

3.5 \$2,230.42 0.78192198 \$1,744.02

0 \$0.00 STAT 999999 STATE OF WISCONSIN

0.00401410 \$7.00 CNTY 21 FOREST COUNTY

0.00592350 \$10.33 MUNI 21211 CITY OF CRANDON

0.00661950 \$11.54 REG 211218 SCH D OF CRANDON

0.00015420 \$0.27 VTAE 001600 NICOLET VTAE DISTRICT

Parcel Total: \$29.14

LEGAL DESCRIPTION: T36 R13-E S19 PT OF NWNE

PARCEL NO: RR ROW

CONTROL NO: 135426

3 \$1,911.79 0.78192198 \$1,494.87

0 \$0.00 STAT 999999 STATE OF WISCONSIN

0.00401410 \$6.00 CNTY 21 FOREST COUNTY

0.00592350 \$8.85 MUNI 21211 CITY OF CRANDON

0.00661950 \$9.90 REG 211218 SCH D OF CRANDON

0.00015420 \$0.23 VTAE 001600 NICOLET VTAE DISTRICT

Parcel Total: \$24.98



# State of Wisconsin / Department of Natural Resources

Tony Evers , Governor

, Secretary

2/5/2025

## Chapter 70.114 - Aids Payment Worksheet For Tax Year 2024(Payment Year 2025) - Payment Due January 31, 2025

2316 of 7093

LEGAL DESCRIPTION: T36 R13-E S20 PT GV LT 3				PARCEL NO: RR ROW				CONTROL NO: 135427	
1.75	\$1,115.21	0.78192198	\$872.01	0	\$0.00	STAT	999999	STATE OF WISCONSIN	
				0.00401410	\$3.50	CNTY	21	FOREST COUNTY	
				0.00592350	\$5.17	MUNI	21211	CITY OF CRANDON	
				0.00661950	\$5.77	REG	211218	SCH D OF CRANDON	
				0.00015420	\$0.13	VTAE	001600	NICOLET VTAE DISTRICT	
Parcel Total:				\$14.57					

LEGAL DESCRIPTION: T36 R13-E S29 PT OF NWSE				PARCEL NO: 211013860004				CONTROL NO: 135431	
3	\$1,911.79	0.78192198	\$1,494.87	0	\$0.00	STAT	999999	STATE OF WISCONSIN	
				0.00401410	\$6.00	CNTY	21	FOREST COUNTY	
				0.00592350	\$8.85	MUNI	21211	CITY OF CRANDON	
				0.00661950	\$9.90	REG	211218	SCH D OF CRANDON	
				0.00015420	\$0.23	VTAE	001600	NICOLET VTAE DISTRICT	
Parcel Total:				\$24.98					

LEGAL DESCRIPTION: T36 R13-E S29 PT OF NWNW				PARCEL NO: 211013790003				CONTROL NO: 135432	
3	\$1,911.79	0.78192198	\$1,494.87	0	\$0.00	STAT	999999	STATE OF WISCONSIN	
				0.00401410	\$6.00	CNTY	21	FOREST COUNTY	
				0.00592350	\$8.85	MUNI	21211	CITY OF CRANDON	
				0.00661950	\$9.90	REG	211218	SCH D OF CRANDON	
				0.00015420	\$0.23	VTAE	001600	NICOLET VTAE DISTRICT	
Parcel Total:				\$24.98					





# State of Wisconsin / Department of Natural Resources

Tony Evers , Governor

, Secretary

2/5/2025

## Chapter 70.114 - Aids Payment Worksheet For Tax Year 2024(Payment Year 2025) - Payment Due January 31, 2025

2317 of 7093

LEGAL DESCRIPTION: T36 R13-E S29 PT OF SESW	PARCEL NO: 211013970001	CONTROL NO: 135434
---	-------------------------	--------------------

0.5	\$318.63	0.78192198	\$249.15	
-----	----------	------------	----------	--

0	\$0.00	STAT	999999	STATE OF WISCONSIN
0.00401410	\$1.00	CNTY	21	FOREST COUNTY
0.00592350	\$1.48	MUNI	21211	CITY OF CRANDON
0.00661950	\$1.65	REG	211218	SCH D OF CRANDON
0.00015420	\$0.04	VTAE	001600	NICOLET VTAE DISTRICT

Parcel Total:	\$4.17
---------------	--------

LEGAL DESCRIPTION: T36 R13-E S29 PT OF SWSE	PARCEL NO: 211013970001	CONTROL NO: 135435
---	-------------------------	--------------------

2.5	\$1,593.16	0.78192198	\$1,245.73	
-----	------------	------------	------------	--

0	\$0.00	STAT	999999	STATE OF WISCONSIN
0.00401410	\$5.00	CNTY	21	FOREST COUNTY
0.00592350	\$7.38	MUNI	21211	CITY OF CRANDON
0.00661950	\$8.25	REG	211218	SCH D OF CRANDON
0.00015420	\$0.19	VTAE	001600	NICOLET VTAE DISTRICT

Parcel Total:	\$20.82
---------------	---------

LEGAL DESCRIPTION: T36 R13-E S29 PT OF SWNE	PARCEL NO: RR ROW	CONTROL NO: 135436
---	-------------------	--------------------

3	\$1,911.79	0.78192198	\$1,494.87	
---	------------	------------	------------	--

0	\$0.00	STAT	999999	STATE OF WISCONSIN
0.00401410	\$6.00	CNTY	21	FOREST COUNTY
0.00592350	\$8.85	MUNI	21211	CITY OF CRANDON
0.00661950	\$9.90	REG	211218	SCH D OF CRANDON
0.00015420	\$0.23	VTAE	001600	NICOLET VTAE DISTRICT

Parcel Total:	\$24.98
---------------	---------



# State of Wisconsin / Department of Natural Resources

Tony Evers , Governor

, Secretary

2/5/2025

## Chapter 70.114 - Aids Payment Worksheet For Tax Year 2024(Payment Year 2025) - Payment Due January 31, 2025

2318 of 7093

LEGAL DESCRIPTION: T36 R13-E S19 PT OF SWNE				PARCEL NO: RR ROW				CONTROL NO: 141016	
2.9	\$1,848.06	0.78192198	\$1,445.04	0	\$0.00	STAT	999999	STATE OF WISCONSIN	
				0.00401410	\$5.80	CNTY	21	FOREST COUNTY	
				0.00592350	\$8.56	MUNI	21211	CITY OF CRANDON	
				0.00661950	\$9.57	REG	211218	SCH D OF CRANDON	
				0.00015420	\$0.22	VTAE	001600	NICOLET VTAE DISTRICT	
Parcel Total:				\$24.15					

LEGAL DESCRIPTION: T36 R13-E S19 PT OF SENE				PARCEL NO: RR ROW				CONTROL NO: 141017	
0.25	\$159.32	0.78192198	\$124.57	0	\$0.00	STAT	999999	STATE OF WISCONSIN	
				0.00401410	\$0.50	CNTY	21	FOREST COUNTY	
				0.00592350	\$0.74	MUNI	21211	CITY OF CRANDON	
				0.00661950	\$0.82	REG	211218	SCH D OF CRANDON	
				0.00015420	\$0.02	VTAE	001600	NICOLET VTAE DISTRICT	
Parcel Total:				\$2.08					

LEGAL DESCRIPTION: T36 R13-E S19 PT OF NWSE				PARCEL NO: RR ROW				CONTROL NO: 141018	
0.14	\$88.98	0.78192198	\$69.57	0	\$0.00	STAT	999999	STATE OF WISCONSIN	
				0.00401410	\$0.28	CNTY	21	FOREST COUNTY	
				0.00592350	\$0.41	MUNI	21211	CITY OF CRANDON	
				0.00661950	\$0.46	REG	211218	SCH D OF CRANDON	
				0.00015420	\$0.01	VTAE	001600	NICOLET VTAE DISTRICT	
Parcel Total:				\$1.16					



# State of Wisconsin / Department of Natural Resources

Tony Evers , Governor

, Secretary

2/5/2025

## Chapter 70.114 - Aids Payment Worksheet For Tax Year 2024(Payment Year 2025) - Payment Due January 31, 2025

2319 of 7093

LEGAL DESCRIPTION: T36 R13-E S19 PT OF SESE				PARCEL NO: RR ROW				CONTROL NO: 141019	
2	\$1,274.53	0.78192198	\$996.58	0	\$0.00	STAT	999999	STATE OF WISCONSIN	
				0.00401410	\$4.00	CNTY	21	FOREST COUNTY	
				0.00592350	\$5.90	MUNI	21211	CITY OF CRANDON	
				0.00661950	\$6.60	REG	211218	SCH D OF CRANDON	
				0.00015420	\$0.15	VTAE	001600	NICOLET VTAE DISTRICT	
Parcel Total:				\$16.65					

LEGAL DESCRIPTION: T36 R13-E S32 PT OF NWNE				PARCEL NO: 211016230001				CONTROL NO: 141031	
0.01	\$6.37	0.78192198	\$4.98	0	\$0.00	STAT	999999	STATE OF WISCONSIN	
				0.00401410	\$0.02	CNTY	21	FOREST COUNTY	
				0.00592350	\$0.03	MUNI	21211	CITY OF CRANDON	
				0.00661950	\$0.03	REG	211218	SCH D OF CRANDON	
				0.00015420	\$0.00	VTAE	001600	NICOLET VTAE DISTRICT	
Parcel Total:				\$0.08					

LEGAL DESCRIPTION: T36 R13-E S32 PT OF NENW				PARCEL NO: 211016230001				CONTROL NO: 141032	
0.28	\$178.44	0.78192198	\$139.52	0	\$0.00	STAT	999999	STATE OF WISCONSIN	
				0.00401410	\$0.56	CNTY	21	FOREST COUNTY	
				0.00592350	\$0.83	MUNI	21211	CITY OF CRANDON	
				0.00661950	\$0.92	REG	211218	SCH D OF CRANDON	
				0.00015420	\$0.02	VTAE	001600	NICOLET VTAE DISTRICT	
Parcel Total:				\$2.33					



# State of Wisconsin / Department of Natural Resources

Tony Evers , Governor

, Secretary

2/5/2025

## Chapter 70.114 - Aids Payment Worksheet For Tax Year 2024(Payment Year 2025) - Payment Due January 31, 2025

2320 of 7093

LEGAL DESCRIPTION: T36 R13-E S19 HIMLEY'S ADDITION      PARCEL NO: 2110016500000      CONTROL NO: 141033

0.35      \$223.05      0.78192198      \$174.41

0      \$0.00      STAT      999999      STATE OF WISCONSIN

0.00401410      \$0.70      CNTY      21      FOREST COUNTY

0.00592350      \$1.03      MUNI      21211      CITY OF CRANDON

0.00661950      \$1.15      REG      211218      SCH D OF CRANDON

0.00015420      \$0.03      VTAE      001600      NICOLET VTAE DISTRICT

Parcel Total:      \$2.91

File Number Total:      \$217.98

Municipality Total:      \$520.12



# State of Wisconsin / Department of Natural Resources

Tony Evers , Governor

, Secretary

2/5/2025

## Chapter 70.114 - Aids Payment Worksheet For Tax Year 2024(Payment Year 2025) - Payment Due January 31, 2025

2321 of 7093

DETAIL FOR TOWN OF BOSCOBEL, GRANT COUNTY

Acres	Est. Adjust. Purch. Price	Level of Assessment	Adjusted Local Value	Net Gen. Tax Rate	Calc. Aid Pay Amount	Taxing Jurisdiction Type	Code	Description
FILE NO: NF 786 *			DATE OF PURCHASE: 01/24/2003			GRANTOR: STARLITE SAWMILL, LLC		
LEGAL DESCRIPTION: T08 R03-W S24 PT OF SWSW				PARCEL NO: 6-47-0010		CONTROL NO: 89268		
9	\$104,572.84	1.02424427	\$107,108.13	0	\$0.00	STAT	999999	STATE OF WISCONSIN
				0.00290190	\$310.81	CNTY	22	GRANT COUNTY
				0.00089690	\$96.06	MUNI	22006	TOWN OF BOSCOBEL
				0.00716510	\$767.44	REG	220609	SCH D OF BOSCOBEL
				0.00073560	\$78.79	VTAE	000300	SOUTHWEST WISCONSIN VTAE DISTRICT
Parcel Total:					\$1,253.10			

LEGAL DESCRIPTION: T08 R03-W S24 PT OF SWSW				PARCEL NO: 6-47-0020		CONTROL NO: 89269		
13.98	\$86,832.80	1.02424427	\$88,938.00	0	\$0.00	STAT	999999	STATE OF WISCONSIN
				0.00290190	\$258.09	CNTY	22	GRANT COUNTY
				0.00089690	\$79.77	MUNI	22006	TOWN OF BOSCOBEL
				0.00716510	\$637.25	REG	220609	SCH D OF BOSCOBEL
				0.00073560	\$65.43	VTAE	000300	SOUTHWEST WISCONSIN VTAE DISTRICT
Parcel Total:					\$1,040.54			

File Number Total:	\$2,293.64
--------------------	------------



# State of Wisconsin / Department of Natural Resources

Tony Evers , Governor

, Secretary

2/5/2025

## Chapter 70.114 - Aids Payment Worksheet For Tax Year 2024(Payment Year 2025) - Payment Due January 31, 2025

2322 of 7093

FILE NO: WR 171 *		DATE OF PURCHASE: 03/04/1992			GRANTOR: BERNICE CARLSON		
LEGAL DESCRIPTION: T08 R03-W S33 PT GV LT 5				PARCEL NO: 6-243-000		CONTROL NO: 69963	
2.8	\$975.68	1.02424427	\$999.33				
		0	\$0.00	STAT	999999	STATE OF WISCONSIN	
		0.00290190	\$2.90	CNTY	22	GRANT COUNTY	
		0.00089690	\$0.90	MUNI	22006	TOWN OF BOSCOBEL	
		0.00716510	\$7.16	REG	220609	SCH D OF BOSCOBEL	
		0.00073560	\$0.74	VTAE	000300	SOUTHWEST WISCONSIN VTAE DISTRICT	
Parcel Total:			\$11.70				

LEGAL DESCRIPTION: T08 R03-W S33 PT GV LT 6		PARCEL NO: 6-243-000			CONTROL NO: 69964		
2.81	\$975.68	1.02424427	\$999.33				
		0	\$0.00	STAT	999999	STATE OF WISCONSIN	
		0.00290190	\$2.90	CNTY	22	GRANT COUNTY	
		0.00089690	\$0.90	MUNI	22006	TOWN OF BOSCOBEL	
		0.00716510	\$7.16	REG	220609	SCH D OF BOSCOBEL	
		0.00073560	\$0.74	VTAE	000300	SOUTHWEST WISCONSIN VTAE DISTRICT	
Parcel Total:			\$11.70				

File Number Total:			\$23.40				
--------------------	--	--	---------	--	--	--	--



# State of Wisconsin / Department of Natural Resources

Tony Evers , Governor

, Secretary

2/5/2025

## Chapter 70.114 - Aids Payment Worksheet For Tax Year 2024(Payment Year 2025) - Payment Due January 31, 2025

2323 of 7093

FILE NO: WR 175 *		DATE OF PURCHASE: 03/10/1992			GRANTOR: JAMES SHALLENBERGER		
LEGAL DESCRIPTION: T08 R03-W S33 PT GV LT 6				PARCEL NO: 6-250-000-00294		CONTROL NO: 69961	
5.82	\$2,020.43	1.02424427	\$2,069.41				
		0	\$0.00	STAT	999999	STATE OF WISCONSIN	
		0.00290190	\$6.01	CNTY	22	GRANT COUNTY	
		0.00089690	\$1.86	MUNI	22006	TOWN OF BOSCOBEL	
		0.00716510	\$14.83	REG	220609	SCH D OF BOSCOBEL	
		0.00073560	\$1.52	VTAE	000300	SOUTHWEST WISCONSIN VTAE DISTRICT	
Parcel Total:			\$24.22				

File Number Total:	\$24.22
--------------------	---------

FILE NO: WR 250 *		DATE OF PURCHASE: 10/28/1992			GRANTOR: LYLE ULVE		
LEGAL DESCRIPTION: T08 R03-W S22 GOV LOT 8				PARCEL NO: 6-15-000-00321		CONTROL NO: 70865	
11.97	\$3,723.12	1.02424427	\$3,813.38				
		0	\$0.00	STAT	999999	STATE OF WISCONSIN	
		0.00290190	\$11.07	CNTY	22	GRANT COUNTY	
		0.00089690	\$3.42	MUNI	22006	TOWN OF BOSCOBEL	
		0.00716510	\$27.32	REG	220609	SCH D OF BOSCOBEL	
		0.00073560	\$2.81	VTAE	000300	SOUTHWEST WISCONSIN VTAE DISTRICT	
Parcel Total:			\$44.62				



# State of Wisconsin / Department of Natural Resources

Tony Evers , Governor

, Secretary

2/5/2025

## Chapter 70.114 - Aids Payment Worksheet For Tax Year 2024(Payment Year 2025) - Payment Due January 31, 2025

2324 of 7093

LEGAL DESCRIPTION: T08 R03-W S27 GOV LOT 2				PARCEL NO: 60219-000-00322			CONTROL NO: 70866		
58.6	\$12,594.01	1.02424427	\$12,899.34						
				0	\$0.00	STAT	999999	STATE OF WISCONSIN	
				0.00290190	\$37.43	CNTY	22	GRANT COUNTY	
				0.00089690	\$11.57	MUNI	22006	TOWN OF BOSCOBEL	
				0.00716510	\$92.43	REG	220609	SCH D OF BOSCOBEL	
				0.00073560	\$9.49	VTAE	000300	SOUTHWEST WISCONSIN VTAE DISTRICT	
Parcel Total:					\$150.92				

LEGAL DESCRIPTION: T08 R03-W S27 GOV LOT 3				PARCEL NO: 6-222-000-00324			CONTROL NO: 70867		
38.88	\$45,580.55	1.02424427	\$46,685.62						
				0	\$0.00	STAT	999999	STATE OF WISCONSIN	
				0.00290190	\$135.47	CNTY	22	GRANT COUNTY	
				0.00089690	\$41.87	MUNI	22006	TOWN OF BOSCOBEL	
				0.00716510	\$334.51	REG	220609	SCH D OF BOSCOBEL	
				0.00073560	\$34.34	VTAE	000300	SOUTHWEST WISCONSIN VTAE DISTRICT	
Parcel Total:					\$546.19				

LEGAL DESCRIPTION: T08 R03-W S27 GOV LOT 4				PARCEL NO: 6-219-000-00322			CONTROL NO: 70868		
1.78	\$383.36	1.02424427	\$392.66						
				0	\$0.00	STAT	999999	STATE OF WISCONSIN	
				0.00290190	\$1.14	CNTY	22	GRANT COUNTY	
				0.00089690	\$0.35	MUNI	22006	TOWN OF BOSCOBEL	
				0.00716510	\$2.81	REG	220609	SCH D OF BOSCOBEL	
				0.00073560	\$0.29	VTAE	000300	SOUTHWEST WISCONSIN VTAE DISTRICT	
Parcel Total:					\$4.59				





# State of Wisconsin / Department of Natural Resources

Tony Evers , Governor

, Secretary

2/5/2025

## Chapter 70.114 - Aids Payment Worksheet For Tax Year 2024(Payment Year 2025) - Payment Due January 31, 2025

2325 of 7093

LEGAL DESCRIPTION: T08 R03-W S27 NESW	PARCEL NO: 6-221-000-00323	CONTROL NO: 70869
---------------------------------------	----------------------------	-------------------

40	\$1,861.56	1.02424427	\$1,906.69	
----	------------	------------	------------	--

0	\$0.00	STAT	999999	STATE OF WISCONSIN
0.00290190	\$5.53	CNTY	22	GRANT COUNTY
0.00089690	\$1.71	MUNI	22006	TOWN OF BOSCOBEL
0.00716510	\$13.66	REG	220609	SCH D OF BOSCOBEL
0.00073560	\$1.40	VTAE	000300	SOUTHWEST WISCONSIN VTAE DISTRICT

Parcel Total:	\$22.30
---------------	---------

LEGAL DESCRIPTION: T08 R03-W S27 PT OF SWSW	PARCEL NO: 6-223-000-00325	CONTROL NO: 70870
---	----------------------------	-------------------

29.5	\$10,292.10	1.02424427	\$10,541.63	
------	-------------	------------	-------------	--

0	\$0.00	STAT	999999	STATE OF WISCONSIN
0.00290190	\$30.59	CNTY	22	GRANT COUNTY
0.00089690	\$9.45	MUNI	22006	TOWN OF BOSCOBEL
0.00716510	\$75.53	REG	220609	SCH D OF BOSCOBEL
0.00073560	\$7.75	VTAE	000300	SOUTHWEST WISCONSIN VTAE DISTRICT

Parcel Total:	\$123.32
---------------	----------

LEGAL DESCRIPTION: T08 R03-W S33 FRAC LOT 1	PARCEL NO: 6-233-000-00328	CONTROL NO: 70871
---	----------------------------	-------------------

31.8	\$55,817.39	1.02424427	\$57,170.65	
------	-------------	------------	-------------	--

0	\$0.00	STAT	999999	STATE OF WISCONSIN
0.00290190	\$165.90	CNTY	22	GRANT COUNTY
0.00089690	\$51.27	MUNI	22006	TOWN OF BOSCOBEL
0.00716510	\$409.64	REG	220609	SCH D OF BOSCOBEL
0.00073560	\$42.06	VTAE	000300	SOUTHWEST WISCONSIN VTAE DISTRICT

Parcel Total:	\$668.87
---------------	----------



# State of Wisconsin / Department of Natural Resources

Tony Evers , Governor

, Secretary

2/5/2025

## Chapter 70.114 - Aids Payment Worksheet For Tax Year 2024(Payment Year 2025) - Payment Due January 31, 2025

2326 of 7093

LEGAL DESCRIPTION: T08 R03-W S33 PT OF NENE				PARCEL NO: 6-232-000-00327				CONTROL NO: 70872	
21.7	\$7,570.57	1.02424427	\$7,754.11						
				0	\$0.00	STAT	999999	STATE OF WISCONSIN	
				0.00290190	\$22.50	CNTY	22	GRANT COUNTY	
				0.00089690	\$6.95	MUNI	22006	TOWN OF BOSCOBEL	
				0.00716510	\$55.56	REG	220609	SCH D OF BOSCOBEL	
				0.00073560	\$5.70	VTAE	000300	SOUTHWEST WISCONSIN VTAE DISTRICT	
Parcel Total:					\$90.71				

LEGAL DESCRIPTION: T08 R03-W S34 PT OF NWNW				PARCEL NO: 6-232-000-00329				CONTROL NO: 70873	
1.4	\$390.27	1.02424427	\$399.73						
				0	\$0.00	STAT	999999	STATE OF WISCONSIN	
				0.00290190	\$1.16	CNTY	22	GRANT COUNTY	
				0.00089690	\$0.36	MUNI	22006	TOWN OF BOSCOBEL	
				0.00716510	\$2.86	REG	220609	SCH D OF BOSCOBEL	
				0.00073560	\$0.29	VTAE	000300	SOUTHWEST WISCONSIN VTAE DISTRICT	
Parcel Total:					\$4.67				

LEGAL DESCRIPTION: T08 R03-W S28 FR SE 1/4				PARCEL NO: 6-227-000-00326				CONTROL NO: 70874	
46.65	\$21,397.56	1.02424427	\$21,916.33						
				0	\$0.00	STAT	999999	STATE OF WISCONSIN	
				0.00290190	\$63.60	CNTY	22	GRANT COUNTY	
				0.00089690	\$19.66	MUNI	22006	TOWN OF BOSCOBEL	
				0.00716510	\$157.03	REG	220609	SCH D OF BOSCOBEL	
				0.00073560	\$16.12	VTAE	000300	SOUTHWEST WISCONSIN VTAE DISTRICT	
Parcel Total:					\$256.41				



# State of Wisconsin / Department of Natural Resources

Tony Evers , Governor

, Secretary

2/5/2025

## Chapter 70.114 - Aids Payment Worksheet For Tax Year 2024(Payment Year 2025) - Payment Due January 31, 2025

2327 of 7093

File Number Total: \$1,912.60

FILE NO: WR 298 \*

DATE OF PURCHASE: 10/27/1993

GRANTOR: BOSCOBEL HOUSING AUTHORITY

LEGAL DESCRIPTION: T08 R03-W S27 PT OF SESW

PARCEL NO: 6-224

CONTROL NO: 71900

13 \$6,772.61 1.02424427 \$6,936.81

0 \$0.00 STAT 999999 STATE OF WISCONSIN

0.00290190 \$20.13 CNTY 22 GRANT COUNTY

0.00089690 \$6.22 MUNI 22006 TOWN OF BOSCOBEL

0.00716510 \$49.70 REG 220609 SCH D OF BOSCOBEL

0.00073560 \$5.10 VTAE 000300 SOUTHWEST WISCONSIN VTAE DISTRICT

Parcel Total: \$81.15

File Number Total: \$81.15

FILE NO: WR 383 \*

DATE OF PURCHASE: 07/18/1995

GRANTOR: CHARLES E BECKMAN JR.

LEGAL DESCRIPTION: T08 R03-W S33 PT GV LT 5-ALLEN WIS RIV

PARCEL NO: 6-242-000

CONTROL NO: 75381

5.62 \$3,818.33 1.02424427 \$3,910.91

0 \$0.00 STAT 999999 STATE OF WISCONSIN

0.00290190 \$11.35 CNTY 22 GRANT COUNTY

0.00089690 \$3.51 MUNI 22006 TOWN OF BOSCOBEL

0.00716510 \$28.02 REG 220609 SCH D OF BOSCOBEL

0.00073560 \$2.88 VTAE 000300 SOUTHWEST WISCONSIN VTAE DISTRICT

Parcel Total: \$45.76

File Number Total: \$45.76



# State of Wisconsin / Department of Natural Resources

Tony Evers , Governor

, Secretary

2/5/2025

## Chapter 70.114 - Aids Payment Worksheet For Tax Year 2024(Payment Year 2025) - Payment Due January 31, 2025

2328 of 7093

FILE NO: WR 417 *				DATE OF PURCHASE: 03/31/1997				GRANTOR: ROBERT L WAGNER			
LEGAL DESCRIPTION: T08 R03-W S33 PT GV LT 5-ALLEN WI RIV				PARCEL NO: 6-241-0000				CONTROL NO: 77948			
24.4	\$26,031.26	1.02424427	\$26,662.37								
				0	\$0.00	STAT	999999	STATE OF WISCONSIN			
				0.00290190	\$77.37	CNTY	22	GRANT COUNTY			
				0.00089690	\$23.91	MUNI	22006	TOWN OF BOSCOBEL			
				0.00716510	\$191.04	REG	220609	SCH D OF BOSCOBEL			
				0.00073560	\$19.61	VTAE	000300	SOUTHWEST WISCONSIN VTAE DISTRICT			
Parcel Total:					\$311.93						

LEGAL DESCRIPTION: T08 R03-W S33 PT GV LT 6-ALLEN WI RIV				PARCEL NO: 6-253-000				CONTROL NO: 77949			
18.88	\$11,588.11	1.02424427	\$11,869.05								
				0	\$0.00	STAT	999999	STATE OF WISCONSIN			
				0.00290190	\$34.44	CNTY	22	GRANT COUNTY			
				0.00089690	\$10.64	MUNI	22006	TOWN OF BOSCOBEL			
				0.00716510	\$85.04	REG	220609	SCH D OF BOSCOBEL			
				0.00073560	\$8.73	VTAE	000300	SOUTHWEST WISCONSIN VTAE DISTRICT			
Parcel Total:					\$138.85						



# State of Wisconsin / Department of Natural Resources

Tony Evers , Governor

, Secretary

2/5/2025

## Chapter 70.114 - Aids Payment Worksheet For Tax Year 2024(Payment Year 2025) - Payment Due January 31, 2025

2329 of 7093

LEGAL DESCRIPTION: T08 R03-W S28 PT GV LT 6-ALLEN WI RIV	PARCEL NO: 6-228-0000	CONTROL NO: 77950
--	-----------------------	-------------------

5.52	\$11,588.11	1.02424427	\$11,869.05
------	-------------	------------	-------------

0	\$0.00	STAT	999999	STATE OF WISCONSIN
0.00290190	\$34.44	CNTY	22	GRANT COUNTY
0.00089690	\$10.64	MUNI	22006	TOWN OF BOSCOBEL
0.00716510	\$85.04	REG	220609	SCH D OF BOSCOBEL
0.00073560	\$8.73	VTAE	000300	SOUTHWEST WISCONSIN VTAE DISTRICT

Parcel Total:	\$138.85
---------------	----------

File Number Total:	\$589.63
--------------------	----------

FILE NO: WR 462 *	DATE OF PURCHASE: 01/08/1998	GRANTOR: ANTON OTRUSINA TRUST
-------------------	------------------------------	-------------------------------

LEGAL DESCRIPTION: T08 R03-W S32 GOV LOT 5	PARCEL NO: 6-230-000	CONTROL NO: 80185
--	----------------------	-------------------

3.97	\$6,084.12	1.02424427	\$6,231.62
------	------------	------------	------------

0	\$0.00	STAT	999999	STATE OF WISCONSIN
0.00290190	\$18.08	CNTY	22	GRANT COUNTY
0.00089690	\$5.59	MUNI	22006	TOWN OF BOSCOBEL
0.00716510	\$44.65	REG	220609	SCH D OF BOSCOBEL
0.00073560	\$4.58	VTAE	000300	SOUTHWEST WISCONSIN VTAE DISTRICT

Parcel Total:	\$72.90
---------------	---------



# State of Wisconsin / Department of Natural Resources

Tony Evers , Governor

, Secretary

2/5/2025

## Chapter 70.114 - Aids Payment Worksheet For Tax Year 2024(Payment Year 2025) - Payment Due January 31, 2025

2330 of 7093

LEGAL DESCRIPTION: T08 R03-W S32 GOV LOT 6				PARCEL NO: 6-230-000				CONTROL NO: 80186			
3.97	\$6,084.12	1.02424427	\$6,231.62								
				0	\$0.00	STAT	999999	STATE OF WISCONSIN			
				0.00290190	\$18.08	CNTY	22	GRANT COUNTY			
				0.00089690	\$5.59	MUNI	22006	TOWN OF BOSCOBEL			
				0.00716510	\$44.65	REG	220609	SCH D OF BOSCOBEL			
				0.00073560	\$4.58	VTAE	000300	SOUTHWEST WISCONSIN VTAE DISTRICT			
Parcel Total:					\$72.90						

File Number Total:					\$145.80						
--------------------	--	--	--	--	----------	--	--	--	--	--	--

FILE NO: WR 532 *				DATE OF PURCHASE: 05/26/2004				GRANTOR: CITY OF BOSCOBEL			
LEGAL DESCRIPTION: T08 R03-W S13 GOV LOT 1				PARCEL NO: 091352				CONTROL NO: 91352			
27.28	\$72,967.00	1.02424427	\$74,736.03								
				0	\$0.00	STAT	999999	STATE OF WISCONSIN			
				0.00290190	\$216.87	CNTY	22	GRANT COUNTY			
				0.00089690	\$67.03	MUNI	22006	TOWN OF BOSCOBEL			
				0.00716510	\$535.49	REG	220609	SCH D OF BOSCOBEL			
				0.00073560	\$54.98	VTAE	000300	SOUTHWEST WISCONSIN VTAE DISTRICT			
Parcel Total:					\$874.37						



# State of Wisconsin / Department of Natural Resources

Tony Evers , Governor

, Secretary

2/5/2025

## Chapter 70.114 - Aids Payment Worksheet For Tax Year 2024(Payment Year 2025) - Payment Due January 31, 2025

2331 of 7093

LEGAL DESCRIPTION: T08 R03-W S13 GOV LOT 2				PARCEL NO: 091353				CONTROL NO: 91353	
0.52	\$1,390.87	1.02424427	\$1,424.59						
				0	\$0.00	STAT	999999	STATE OF WISCONSIN	
				0.00290190	\$4.13	CNTY	22	GRANT COUNTY	
				0.00089690	\$1.28	MUNI	22006	TOWN OF BOSCOBEL	
				0.00716510	\$10.21	REG	220609	SCH D OF BOSCOBEL	
				0.00073560	\$1.05	VTAE	000300	SOUTHWEST WISCONSIN VTAE DISTRICT	
Parcel Total:					\$16.67				

LEGAL DESCRIPTION: T08 R03-W S13 PT OF NWSE				PARCEL NO: 091354				CONTROL NO: 91354	
14.9	\$39,853.68	1.02424427	\$40,819.90						
				0	\$0.00	STAT	999999	STATE OF WISCONSIN	
				0.00290190	\$118.45	CNTY	22	GRANT COUNTY	
				0.00089690	\$36.61	MUNI	22006	TOWN OF BOSCOBEL	
				0.00716510	\$292.48	REG	220609	SCH D OF BOSCOBEL	
				0.00073560	\$30.03	VTAE	000300	SOUTHWEST WISCONSIN VTAE DISTRICT	
Parcel Total:					\$477.57				

LEGAL DESCRIPTION: T08 R03-W S13 PT OF SWSE				PARCEL NO: 091355				CONTROL NO: 91355	
11.23	\$30,037.37	1.02424427	\$30,765.60						
				0	\$0.00	STAT	999999	STATE OF WISCONSIN	
				0.00290190	\$89.28	CNTY	22	GRANT COUNTY	
				0.00089690	\$27.59	MUNI	22006	TOWN OF BOSCOBEL	
				0.00716510	\$220.44	REG	220609	SCH D OF BOSCOBEL	
				0.00073560	\$22.63	VTAE	000300	SOUTHWEST WISCONSIN VTAE DISTRICT	
Parcel Total:					\$359.94				



# State of Wisconsin / Department of Natural Resources

Tony Evers , Governor

, Secretary

2/5/2025

## Chapter 70.114 - Aids Payment Worksheet For Tax Year 2024(Payment Year 2025) - Payment Due January 31, 2025

2332 of 7093

LEGAL DESCRIPTION: T08 R03-W S13 PT OF SESE	PARCEL NO: 091356	CONTROL NO: 91356
---	-------------------	-------------------

3.47	\$9,281.36	1.02424427	\$9,506.38	
------	------------	------------	------------	--

0	\$0.00	STAT	999999	STATE OF WISCONSIN
0.00290190	\$27.59	CNTY	22	GRANT COUNTY
0.00089690	\$8.53	MUNI	22006	TOWN OF BOSCOBEL
0.00716510	\$68.11	REG	220609	SCH D OF BOSCOBEL
0.00073560	\$6.99	VTAE	000300	SOUTHWEST WISCONSIN VTAE DISTRICT

Parcel Total:	\$111.22
---------------	----------

File Number Total:	\$1,839.77
--------------------	------------

FILE NO: WR 556 *	DATE OF PURCHASE: 12/17/2003	GRANTOR: PAUL J BLOYER
-------------------	------------------------------	------------------------

LEGAL DESCRIPTION: T08 R03-W S24 PT OF NWSW	PARCEL NO: 006-00045-0010	CONTROL NO: 90090
---	---------------------------	-------------------

18.2	\$22,408.47	1.02424427	\$22,951.74	
------	-------------	------------	-------------	--

0	\$0.00	STAT	999999	STATE OF WISCONSIN
0.00290190	\$66.60	CNTY	22	GRANT COUNTY
0.00089690	\$20.58	MUNI	22006	TOWN OF BOSCOBEL
0.00716510	\$164.45	REG	220609	SCH D OF BOSCOBEL
0.00073560	\$16.88	VTAE	000300	SOUTHWEST WISCONSIN VTAE DISTRICT

Parcel Total:	\$268.51
---------------	----------

File Number Total:	\$268.51
--------------------	----------





# State of Wisconsin / Department of Natural Resources

Tony Evers , Governor

, Secretary

2/5/2025

## Chapter 70.114 - Aids Payment Worksheet For Tax Year 2024(Payment Year 2025) - Payment Due January 31, 2025

2333 of 7093

FILE NO: WR 575 *				DATE OF PURCHASE: 12/22/2004				GRANTOR: PAGONA M PRATT			
LEGAL DESCRIPTION: T08 R03-W S33 PT GV LT 5-6				PARCEL NO: 006-00252-0000				CONTROL NO: 92222			
5.4	\$12,147.79	1.02424427	\$12,442.31								
				0	\$0.00	STAT	999999	STATE OF WISCONSIN			
				0.00290190	\$36.11	CNTY	22	GRANT COUNTY			
				0.00089690	\$11.16	MUNI	22006	TOWN OF BOSCOBEL			
				0.00716510	\$89.15	REG	220609	SCH D OF BOSCOBEL			
				0.00073560	\$9.15	VTAE	000300	SOUTHWEST WISCONSIN VTAE DISTRICT			
Parcel Total:					\$145.57						

File Number Total:					\$145.57						
--------------------	--	--	--	--	----------	--	--	--	--	--	--

FILE NO: WR 610 *				DATE OF PURCHASE: 05/22/2007				GRANTOR: MAX KIBILKO			
LEGAL DESCRIPTION: T08 R03-W S33 PT GV LT 6				PARCEL NO: 006-00249-0000				CONTROL NO: 97747			
3.2	\$14,830.42	1.02424427	\$15,189.98								
				0	\$0.00	STAT	999999	STATE OF WISCONSIN			
				0.00290190	\$44.08	CNTY	22	GRANT COUNTY			
				0.00089690	\$13.62	MUNI	22006	TOWN OF BOSCOBEL			
				0.00716510	\$108.84	REG	220609	SCH D OF BOSCOBEL			
				0.00073560	\$11.17	VTAE	000300	SOUTHWEST WISCONSIN VTAE DISTRICT			
Parcel Total:					\$177.71						

File Number Total:					\$177.71						
--------------------	--	--	--	--	----------	--	--	--	--	--	--



# State of Wisconsin / Department of Natural Resources

Tony Evers , Governor

, Secretary

2/5/2025

## Chapter 70.114 - Aids Payment Worksheet For Tax Year 2024(Payment Year 2025) - Payment Due January 31, 2025

2334 of 7093

FILE NO: WR 613 *				DATE OF PURCHASE: 05/16/2007				GRANTOR: MARK J KIBILKO			
LEGAL DESCRIPTION: T08 R03-W S33 PT GV LT 6				PARCEL NO: 006-00248-0000				CONTROL NO: 97737			
5.39	\$14,949.07	1.02424427	\$15,311.50								
				0	\$0.00	STAT	999999	STATE OF WISCONSIN			
				0.00290190	\$44.43	CNTY	22	GRANT COUNTY			
				0.00089690	\$13.73	MUNI	22006	TOWN OF BOSCOBEL			
				0.00716510	\$109.71	REG	220609	SCH D OF BOSCOBEL			
				0.00073560	\$11.26	VTAE	000300	SOUTHWEST WISCONSIN VTAE DISTRICT			
Parcel Total:					\$179.13						

File Number Total:					\$179.13						
--------------------	--	--	--	--	----------	--	--	--	--	--	--

FILE NO: WR 70044 *				DATE OF PURCHASE: 03/02/2012				GRANTOR: Nancy L Sabathne (Earll)			
LEGAL DESCRIPTION: T08 R03-W S33 PT GV LT 5,6				PARCEL NO: 006-00251-0000				CONTROL NO: 124311			
5.5	\$11,328.56	1.02424427	\$11,603.22								
				0	\$0.00	STAT	999999	STATE OF WISCONSIN			
				0.00290190	\$33.67	CNTY	22	GRANT COUNTY			
				0.00089690	\$10.41	MUNI	22006	TOWN OF BOSCOBEL			
				0.00716510	\$83.14	REG	220609	SCH D OF BOSCOBEL			
				0.00073560	\$8.54	VTAE	000300	SOUTHWEST WISCONSIN VTAE DISTRICT			
Parcel Total:					\$135.76						

File Number Total:					\$135.76						
--------------------	--	--	--	--	----------	--	--	--	--	--	--

Municipality Total:					\$7,862.65						
---------------------	--	--	--	--	------------	--	--	--	--	--	--



# State of Wisconsin / Department of Natural Resources

Tony Evers , Governor

, Secretary

2/5/2025

## Chapter 70.114 - Aids Payment Worksheet For Tax Year 2024(Payment Year 2025) - Payment Due January 31, 2025

2335 of 7093

DETAIL FOR TOWN OF CASSVILLE, GRANT COUNTY

Acres	Est. Adjust. Purch. Price	Level of Assessment	Adjusted Local Value	Net Gen. Tax Rate	Calc. Aid Pay Amount	Taxing Jurisdiction	Type	Code	Description
FILE NO: NA 778 *			DATE OF PURCHASE: 04/04/2002			GRANTOR: LAWRENCE A ROE			
LEGAL DESCRIPTION: T03 R05-W S35 PT GV LT 2				PARCEL NO: PT 008-693-000		CONTROL NO: 86964			
2.68	\$13,589.45	0.82505145	\$11,211.99						
				0	\$0.00	STATE OF WISCONSIN	STAT	999999	
				0.00355670	\$39.88	GRANT COUNTY	CNTY	22	
				0.00298690	\$33.49	TOWN OF CASSVILLE	MUNI	22008	
				0.00807940	\$90.59	SCH D OF CASSVILLE	REG	220994	
				0.000898	\$10.07	SOUTHWEST WISCONSIN VTAE DISTRICT	VTAE	000300	
<b>Parcel Total:</b>					<b>\$174.03</b>				

LEGAL DESCRIPTION: T03 R05-W S35 PT GV LT 3				PARCEL NO: PT 008-693-000		CONTROL NO: 86965			
19.66	\$99,709.46	0.82505145	\$82,265.44						
				0	\$0.00	STATE OF WISCONSIN	STAT	999999	
				0.00355670	\$292.59	GRANT COUNTY	CNTY	22	
				0.00298690	\$245.71	TOWN OF CASSVILLE	MUNI	22008	
				0.00807940	\$664.66	SCH D OF CASSVILLE	REG	220994	
				0.000898	\$73.87	SOUTHWEST WISCONSIN VTAE DISTRICT	VTAE	000300	
<b>Parcel Total:</b>					<b>\$1,276.83</b>				



# State of Wisconsin / Department of Natural Resources

Tony Evers , Governor

, Secretary

2/5/2025

## Chapter 70.114 - Aids Payment Worksheet For Tax Year 2024(Payment Year 2025) - Payment Due January 31, 2025

2336 of 7093

LEGAL DESCRIPTION: T03 R05-W S26 PT OF SESE				PARCEL NO: PT 008-621-000				CONTROL NO: 86966	
15.27	\$41,417.06	0.82505145	\$34,171.21						
				0	\$0.00	STAT	999999	STATE OF WISCONSIN	
				0.00355670	\$121.54	CNTY	22	GRANT COUNTY	
				0.00298690	\$102.06	MUNI	22008	TOWN OF CASSVILLE	
				0.00807940	\$276.08	REG	220994	SCH D OF CASSVILLE	
				0.000898	\$30.68	VTAE	000300	SOUTHWEST WISCONSIN VTAE DISTRICT	
Parcel Total:					\$530.36				

LEGAL DESCRIPTION: T03 R05-W S26 PT OF SWSE				PARCEL NO: PT 008-620-000				CONTROL NO: 86967	
14.4	\$45,060.07	0.82505145	\$37,176.88						
				0	\$0.00	STAT	999999	STATE OF WISCONSIN	
				0.00355670	\$132.23	CNTY	22	GRANT COUNTY	
				0.00298690	\$111.04	MUNI	22008	TOWN OF CASSVILLE	
				0.00807940	\$300.37	REG	220994	SCH D OF CASSVILLE	
				0.000898	\$33.38	VTAE	000300	SOUTHWEST WISCONSIN VTAE DISTRICT	
Parcel Total:					\$577.02				

LEGAL DESCRIPTION: T03 R05-W S26 PT OF SESW				PARCEL NO: PT 008-616-000				CONTROL NO: 86968	
1.4	\$11,535.50	0.82505145	\$9,517.38						
				0	\$0.00	STAT	999999	STATE OF WISCONSIN	
				0.00355670	\$33.85	CNTY	22	GRANT COUNTY	
				0.00298690	\$28.43	MUNI	22008	TOWN OF CASSVILLE	
				0.00807940	\$76.89	REG	220994	SCH D OF CASSVILLE	
				0.000898	\$8.55	VTAE	000300	SOUTHWEST WISCONSIN VTAE DISTRICT	
Parcel Total:					\$147.72				



# State of Wisconsin / Department of Natural Resources

Tony Evers , Governor

, Secretary

2/5/2025

Chapter 70.114 - Aids Payment Worksheet For Tax Year 2024(Payment Year 2025) - Payment Due  
January 31, 2025

2337 of 7093

File Number Total: \$2,705.96

Municipality Total: \$2,705.96



# State of Wisconsin / Department of Natural Resources

Tony Evers , Governor

, Secretary

2/5/2025

## Chapter 70.114 - Aids Payment Worksheet For Tax Year 2024(Payment Year 2025) - Payment Due January 31, 2025

2338 of 7093

DETAIL FOR TOWN OF CASTLE ROCK, GRANT COUNTY

Acres	Est. Adjust. Purch. Price	Level of Assessment	Adjusted Local Value	Net Gen. Tax Rate	Calc. Aid Pay Amount	----- Taxing Jurisdiction ----- Type	Code	Description
FILE NO: FI 2665 *			DATE OF PURCHASE: 08/18/2000			GRANTOR: MARION TIBBITTS		
LEGAL DESCRIPTION: T07 R01-W S32 PT OF NENW				PARCEL NO: 10-659-000		CONTROL NO: 84565		
29.64	\$105,276.30	0.80284712	\$84,520.78					
				0	\$0.00	STAT	999999	STATE OF WISCONSIN
				0.00400840	\$338.79	CNTY	22	GRANT COUNTY
				0.00473230	\$399.97	MUNI	22010	TOWN OF CASTLE ROCK
				0.008236	\$696.11	REG	252646	SCH D OF IOWA-GRANT
				0.00101820	\$86.06	VTAE	000300	SOUTHWEST WISCONSIN VTAE DISTRICT
<b>Parcel Total:</b>					<b>\$1,520.93</b>			

File Number Total: \$1,520.93

FILE NO: FI 2675 *			DATE OF PURCHASE: 01/25/2001			GRANTOR: HARRY A DIETER, JR		
LEGAL DESCRIPTION: T07 R01-W S35 NWNW				PARCEL NO: 10-724-000		CONTROL NO: 85526		
40	\$56,450.73	0.80284712	\$45,321.31					
				0	\$0.00	STAT	999999	STATE OF WISCONSIN
				0.00400840	\$181.66	CNTY	22	GRANT COUNTY
				0.00473230	\$214.47	MUNI	22010	TOWN OF CASTLE ROCK
				0.01286160	\$582.90	REG	252527	SCH D OF HIGHLAND
				0.00101820	\$46.15	VTAE	000300	SOUTHWEST WISCONSIN VTAE DISTRICT
<b>Parcel Total:</b>					<b>\$1,025.18</b>			



# State of Wisconsin / Department of Natural Resources

Tony Evers , Governor

, Secretary

2/5/2025

## Chapter 70.114 - Aids Payment Worksheet For Tax Year 2024(Payment Year 2025) - Payment Due January 31, 2025

2339 of 7093

LEGAL DESCRIPTION: T07 R01-W S35 SENW	PARCEL NO: 085527	CONTROL NO: 85527
---------------------------------------	-------------------	-------------------

40	\$58,431.17	0.80284712	\$46,911.30	
----	-------------	------------	-------------	--

0	\$0.00	STAT	999999	STATE OF WISCONSIN
0.00400840	\$188.04	CNTY	22	GRANT COUNTY
0.00473230	\$222.00	MUNI	22010	TOWN OF CASTLE ROCK
0.01286160	\$603.35	REG	252527	SCH D OF HIGHLAND
0.00101820	\$47.76	VTAE	000300	SOUTHWEST WISCONSIN VTAE DISTRICT

Parcel Total:	\$1,061.15
---------------	------------

LEGAL DESCRIPTION: T07 R01-W S35 SWNW	PARCEL NO: 085528	CONTROL NO: 85528
---------------------------------------	-------------------	-------------------

40	\$59,422.02	0.80284712	\$47,706.80	
----	-------------	------------	-------------	--

0	\$0.00	STAT	999999	STATE OF WISCONSIN
0.00400840	\$191.23	CNTY	22	GRANT COUNTY
0.00473230	\$225.76	MUNI	22010	TOWN OF CASTLE ROCK
0.01286160	\$613.59	REG	252527	SCH D OF HIGHLAND
0.00101820	\$48.57	VTAE	000300	SOUTHWEST WISCONSIN VTAE DISTRICT

Parcel Total:	\$1,079.15
---------------	------------

LEGAL DESCRIPTION: T07 R01-W S35 NENW	PARCEL NO: 085529	CONTROL NO: 85529
---------------------------------------	-------------------	-------------------

40	\$59,751.04	0.80284712	\$47,970.95	
----	-------------	------------	-------------	--

0	\$0.00	STAT	999999	STATE OF WISCONSIN
0.00400840	\$192.28	CNTY	22	GRANT COUNTY
0.00473230	\$227.01	MUNI	22010	TOWN OF CASTLE ROCK
0.01286160	\$616.98	REG	252527	SCH D OF HIGHLAND
0.00101820	\$48.84	VTAE	000300	SOUTHWEST WISCONSIN VTAE DISTRICT

Parcel Total:	\$1,085.11
---------------	------------



# State of Wisconsin / Department of Natural Resources

Tony Evers , Governor

, Secretary

2/5/2025

## Chapter 70.114 - Aids Payment Worksheet For Tax Year 2024(Payment Year 2025) - Payment Due January 31, 2025

2340 of 7093

LEGAL DESCRIPTION: T07 R01-W S35 NWSW PARCEL NO: 085530 CONTROL NO: 85530

40 \$55,129.60 0.80284712 \$44,260.64

0 \$0.00 STAT 999999 STATE OF WISCONSIN

0.00400840 \$177.41 CNTY 22 GRANT COUNTY

0.00473230 \$209.45 MUNI 22010 TOWN OF CASTLE ROCK

0.01286160 \$569.26 REG 252527 SCH D OF HIGHLAND

0.00101820 \$45.07 VTAE 000300 SOUTHWEST WISCONSIN VTAE DISTRICT

Parcel Total: \$1,001.19

LEGAL DESCRIPTION: T07 R01-W S35 SWSW PARCEL NO: 085531 CONTROL NO: 85531

40 \$44,895.85 0.80284712 \$36,044.51

0 \$0.00 STAT 999999 STATE OF WISCONSIN

0.00400840 \$144.48 CNTY 22 GRANT COUNTY

0.00473230 \$170.57 MUNI 22010 TOWN OF CASTLE ROCK

0.01286160 \$463.59 REG 252527 SCH D OF HIGHLAND

0.00101820 \$36.70 VTAE 000300 SOUTHWEST WISCONSIN VTAE DISTRICT

Parcel Total: \$815.34

File Number Total: \$6,067.12





# State of Wisconsin / Department of Natural Resources

Tony Evers , Governor

, Secretary

2/5/2025

## Chapter 70.114 - Aids Payment Worksheet For Tax Year 2024(Payment Year 2025) - Payment Due January 31, 2025

2341 of 7093

FILE NO: FI 2707 *		DATE OF PURCHASE: 10/26/2001			GRANTOR: MARK JOHNSRUD		
LEGAL DESCRIPTION: T07 R01-W S30 PT OF SESE				PARCEL NO: 010-606-0000		CONTROL NO: 86515	
11.5	\$20,373.84	0.80284712	\$16,357.08				
		0	\$0.00	STAT	999999	STATE OF WISCONSIN	
		0.00400840	\$65.57	CNTY	22	GRANT COUNTY	
		0.00473230	\$77.41	MUNI	22010	TOWN OF CASTLE ROCK	
		0.00895010	\$146.40	REG	221813	SCH D OF FENNIMORE COMMUNITY	
		0.00101820	\$16.65	VTAE	000300	SOUTHWEST WISCONSIN VTAE DISTRICT	
Parcel Total:			\$306.03				

LEGAL DESCRIPTION: T07 R01-W S30 PT OF SWSE		PARCEL NO: 010-603-0000			CONTROL NO: 86516		
17.5	\$31,003.68	0.80284712	\$24,891.21				
		0	\$0.00	STAT	999999	STATE OF WISCONSIN	
		0.00400840	\$99.77	CNTY	22	GRANT COUNTY	
		0.00473230	\$117.79	MUNI	22010	TOWN OF CASTLE ROCK	
		0.00895010	\$222.78	REG	221813	SCH D OF FENNIMORE COMMUNITY	
		0.00101820	\$25.34	VTAE	000300	SOUTHWEST WISCONSIN VTAE DISTRICT	
Parcel Total:			\$465.68				



# State of Wisconsin / Department of Natural Resources

Tony Evers , Governor

, Secretary

2/5/2025

## Chapter 70.114 - Aids Payment Worksheet For Tax Year 2024(Payment Year 2025) - Payment Due January 31, 2025

2342 of 7093

LEGAL DESCRIPTION: T07 R01-W S30 PT OF NWSE	PARCEL NO: 010-602-0000	CONTROL NO: 86517
---	-------------------------	-------------------

11.4	\$20,196.68	0.80284712	\$16,214.85
------	-------------	------------	-------------

0	\$0.00	STAT	999999	STATE OF WISCONSIN
0.00400840	\$64.99	CNTY	22	GRANT COUNTY
0.00473230	\$76.73	MUNI	22010	TOWN OF CASTLE ROCK
0.00895010	\$145.12	REG	221813	SCH D OF FENNIMORE COMMUNITY
0.00101820	\$16.51	VTAE	000300	SOUTHWEST WISCONSIN VTAE DISTRICT

Parcel Total:	\$303.35
---------------	----------

LEGAL DESCRIPTION: T07 R01-W S30 PT OF NESE	PARCEL NO: 010-600-0010	CONTROL NO: 86518
---	-------------------------	-------------------

9.6	\$17,007.73	0.80284712	\$13,654.61
-----	-------------	------------	-------------

0	\$0.00	STAT	999999	STATE OF WISCONSIN
0.00400840	\$54.73	CNTY	22	GRANT COUNTY
0.00473230	\$64.62	MUNI	22010	TOWN OF CASTLE ROCK
0.00895010	\$122.21	REG	221813	SCH D OF FENNIMORE COMMUNITY
0.00101820	\$13.90	VTAE	000300	SOUTHWEST WISCONSIN VTAE DISTRICT

Parcel Total:	\$255.46
---------------	----------

File Number Total:	\$1,330.52
--------------------	------------



# State of Wisconsin / Department of Natural Resources

Tony Evers , Governor

, Secretary

2/5/2025

## Chapter 70.114 - Aids Payment Worksheet For Tax Year 2024(Payment Year 2025) - Payment Due January 31, 2025

2343 of 7093

FILE NO: FI 2786 *				DATE OF PURCHASE: 05/25/2004				GRANTOR: WOMACK REVOCABLE TRUST			
LEGAL DESCRIPTION: T07 R01-W S13 PT OF SWNE				PARCEL NO: 10-00237-0000				CONTROL NO: 91664			
37	\$88,964.08	0.80284712	\$71,424.55								
				0	\$0.00	STAT	999999	STATE OF WISCONSIN			
				0.00400840	\$286.30	CNTY	22	GRANT COUNTY			
				0.00473230	\$338.00	MUNI	22010	TOWN OF CASTLE ROCK			
				0.01286160	\$918.63	REG	252527	SCH D OF HIGHLAND			
				0.00101820	\$72.72	VTAE	000300	SOUTHWEST WISCONSIN VTAE DISTRICT			
Parcel Total:					\$1,615.65						

LEGAL DESCRIPTION: T07 R01-W S13 SENE				PARCEL NO: 10-00238-0000				CONTROL NO: 91665			
40	\$111,205.56	0.80284712	\$89,281.06								
				0	\$0.00	STAT	999999	STATE OF WISCONSIN			
				0.00400840	\$357.87	CNTY	22	GRANT COUNTY			
				0.00473230	\$422.50	MUNI	22010	TOWN OF CASTLE ROCK			
				0.01286160	\$1,148.30	REG	252527	SCH D OF HIGHLAND			
				0.00101820	\$90.91	VTAE	000300	SOUTHWEST WISCONSIN VTAE DISTRICT			
Parcel Total:					\$2,019.58						

File Number Total:					\$3,635.23						
--------------------	--	--	--	--	------------	--	--	--	--	--	--



# State of Wisconsin / Department of Natural Resources

Tony Evers , Governor

, Secretary

2/5/2025

## Chapter 70.114 - Aids Payment Worksheet For Tax Year 2024(Payment Year 2025) - Payment Due January 31, 2025

2344 of 7093

FILE NO: NA 476 *				DATE OF PURCHASE: 06/30/1992				GRANTOR: BERNARD NOWAK			
LEGAL DESCRIPTION: T07 R01-W S27 SWSW				PARCEL NO: 10-529-000				CONTROL NO: 70298			
40	\$19,787.03	0.80284712	\$15,885.96								
				0	\$0.00	STAT	999999	STATE OF WISCONSIN			
				0.00400840	\$63.68	CNTY	22	GRANT COUNTY			
				0.00473230	\$75.18	MUNI	22010	TOWN OF CASTLE ROCK			
				0.008236	\$130.84	REG	252646	SCH D OF IOWA-GRANT			
				0.00101820	\$16.17	VTAE	000300	SOUTHWEST WISCONSIN VTAE DISTRICT			
				Parcel Total:	\$285.87						

LEGAL DESCRIPTION: T07 R01-W S27 SESW				PARCEL NO: 10-530-000				CONTROL NO: 70299			
40	\$14,193.64	0.80284712	\$11,395.32								
				0	\$0.00	STAT	999999	STATE OF WISCONSIN			
				0.00400840	\$45.68	CNTY	22	GRANT COUNTY			
				0.00473230	\$53.93	MUNI	22010	TOWN OF CASTLE ROCK			
				0.008236	\$93.85	REG	252646	SCH D OF IOWA-GRANT			
				0.00101820	\$11.60	VTAE	000300	SOUTHWEST WISCONSIN VTAE DISTRICT			
				Parcel Total:	\$205.06						



State of Wisconsin / Department of Natural Resources

Tony Evers , Governor

, Secretary

2/5/2025

Chapter 70.114 - Aids Payment Worksheet For Tax Year 2024(Payment Year 2025) - Payment Due January 31, 2025

2345 of 7093

LEGAL DESCRIPTION: T07 R01-W S28 SESE PARCEL NO: 10-558-000 CONTROL NO: 70300

40 \$20,589.04 0.80284712 \$16,529.85

0 \$0.00 STAT 999999 STATE OF WISCONSIN
0.00400840 \$66.26 CNTY 22 GRANT COUNTY
0.00473230 \$78.22 MUNI 22010 TOWN OF CASTLE ROCK
0.008236 \$136.14 REG 252646 SCH D OF IOWA-GRANT
0.00101820 \$16.83 VTAE 000300 SOUTHWEST WISCONSIN VTAE DISTRICT

Parcel Total: \$297.45

File Number Total: \$788.38

FILE NO: NA 885 \* DATE OF PURCHASE: 08/14/2006 GRANTOR: GEORGE F HRUBES

LEGAL DESCRIPTION: T07 R01-W S30 NENE PARCEL NO: 578 CONTROL NO: 96770

40 \$84,725.94 0.80284712 \$68,021.98

0 \$0.00 STAT 999999 STATE OF WISCONSIN
0.00400840 \$272.66 CNTY 22 GRANT COUNTY
0.00473230 \$321.90 MUNI 22010 TOWN OF CASTLE ROCK
0.00895010 \$608.80 REG 221813 SCH D OF FENNIMORE COMMUNITY
0.00101820 \$69.26 VTAE 000300 SOUTHWEST WISCONSIN VTAE DISTRICT

Parcel Total: \$1,272.62



# State of Wisconsin / Department of Natural Resources

Tony Evers , Governor

, Secretary

2/5/2025

## Chapter 70.114 - Aids Payment Worksheet For Tax Year 2024(Payment Year 2025) - Payment Due January 31, 2025

2346 of 7093

LEGAL DESCRIPTION: T07 R01-W S30 NWNE	PARCEL NO: 579	CONTROL NO: 96771
---------------------------------------	----------------	-------------------

40	\$71,246.20	0.80284712	\$57,199.81	
----	-------------	------------	-------------	--

0	\$0.00	STAT	999999	STATE OF WISCONSIN
0.00400840	\$229.28	CNTY	22	GRANT COUNTY
0.00473230	\$270.68	MUNI	22010	TOWN OF CASTLE ROCK
0.00895010	\$511.94	REG	221813	SCH D OF FENNIMORE COMMUNITY
0.00101820	\$58.24	VTAE	000300	SOUTHWEST WISCONSIN VTAE DISTRICT

Parcel Total:	\$1,070.14
---------------	------------

LEGAL DESCRIPTION: T07 R01-W S30 SWNE	PARCEL NO: 580	CONTROL NO: 96772
---------------------------------------	----------------	-------------------

40	\$546,865.58	0.80284712	\$439,049.45	
----	--------------	------------	--------------	--

0	\$0.00	STAT	999999	STATE OF WISCONSIN
0.00400840	\$1,759.87	CNTY	22	GRANT COUNTY
0.00473230	\$2,077.69	MUNI	22010	TOWN OF CASTLE ROCK
0.00895010	\$3,929.52	REG	221813	SCH D OF FENNIMORE COMMUNITY
0.00101820	\$447.04	VTAE	000300	SOUTHWEST WISCONSIN VTAE DISTRICT

Parcel Total:	\$8,214.12
---------------	------------

LEGAL DESCRIPTION: T07 R01-W S30 SENE	PARCEL NO: 581	CONTROL NO: 96773
---------------------------------------	----------------	-------------------

40	\$88,576.62	0.80284712	\$71,113.48	
----	-------------	------------	-------------	--

0	\$0.00	STAT	999999	STATE OF WISCONSIN
0.00400840	\$285.05	CNTY	22	GRANT COUNTY
0.00473230	\$336.53	MUNI	22010	TOWN OF CASTLE ROCK
0.00895010	\$636.47	REG	221813	SCH D OF FENNIMORE COMMUNITY
0.00101820	\$72.41	VTAE	000300	SOUTHWEST WISCONSIN VTAE DISTRICT

Parcel Total:	\$1,330.46
---------------	------------



# State of Wisconsin / Department of Natural Resources

Tony Evers , Governor

, Secretary

2/5/2025

## Chapter 70.114 - Aids Payment Worksheet For Tax Year 2024(Payment Year 2025) - Payment Due January 31, 2025

2347 of 7093

LEGAL DESCRIPTION: T07 R01-W S30 NESE	PARCEL NO: 599	CONTROL NO: 96774
---------------------------------------	----------------	-------------------

3	\$3,850.67	0.80284712	\$3,091.50
---	------------	------------	------------

0	\$0.00	STAT	999999	STATE OF WISCONSIN
0.00400840	\$12.39	CNTY	22	GRANT COUNTY
0.00473230	\$14.63	MUNI	22010	TOWN OF CASTLE ROCK
0.00895010	\$27.67	REG	221813	SCH D OF FENNIMORE COMMUNITY
0.00101820	\$3.15	VTAE	000300	SOUTHWEST WISCONSIN VTAE DISTRICT

Parcel Total:	\$57.84
---------------	---------

File Number Total:	\$11,945.18
--------------------	-------------

FILE NO: NA 20001 *	DATE OF PURCHASE: 09/11/2008	GRANTOR: Anthony J. & Marilyn J. Gus
---------------------	------------------------------	--------------------------------------

LEGAL DESCRIPTION: T07 R01-W S30 PT OF NESE	PARCEL NO: 00600-0000	CONTROL NO: 100040
---	-----------------------	--------------------

19	\$125,239.96	0.80284712	\$100,548.54
----	--------------	------------	--------------

0	\$0.00	STAT	999999	STATE OF WISCONSIN
0.00400840	\$403.03	CNTY	22	GRANT COUNTY
0.00473230	\$475.82	MUNI	22010	TOWN OF CASTLE ROCK
0.00895010	\$899.91	REG	221813	SCH D OF FENNIMORE COMMUNITY
0.00101820	\$102.38	VTAE	000300	SOUTHWEST WISCONSIN VTAE DISTRICT

Parcel Total:	\$1,881.14
---------------	------------



# State of Wisconsin / Department of Natural Resources

Tony Evers , Governor

, Secretary

2/5/2025

## Chapter 70.114 - Aids Payment Worksheet For Tax Year 2024(Payment Year 2025) - Payment Due January 31, 2025

2348 of 7093

LEGAL DESCRIPTION: T07 R01-W S30 PT OF NWSE	PARCEL NO: 00602-0010	CONTROL NO: 100041
---	-----------------------	--------------------

1.1	\$7,250.74	0.80284712	\$5,821.24	
-----	------------	------------	------------	--

0	\$0.00	STAT	999999	STATE OF WISCONSIN
---	--------	------	--------	--------------------

0.00400840	\$23.33	CNTY	22	GRANT COUNTY
------------	---------	------	----	--------------

0.00473230	\$27.55	MUNI	22010	TOWN OF CASTLE ROCK
------------	---------	------	-------	---------------------

0.00895010	\$52.10	REG	221813	SCH D OF FENNIMORE COMMUNITY
------------	---------	-----	--------	------------------------------

0.00101820	\$5.93	VTAE	000300	SOUTHWEST WISCONSIN VTAE DISTRICT
------------	--------	------	--------	-----------------------------------

Parcel Total:	\$108.91
---------------	----------

File Number Total:	\$1,990.05
--------------------	------------

FILE NO: NA 20013 *	DATE OF PURCHASE: 04/21/2009	GRANTOR: Charles D Tibbitts
---------------------	------------------------------	-----------------------------

LEGAL DESCRIPTION: T07 R01-W S32 PT OF NWNE	PARCEL NO: 010-00656-0010	CONTROL NO: 105100
---	---------------------------	--------------------

24.95	\$77,315.44	0.80284712	\$62,072.48	
-------	-------------	------------	-------------	--

0	\$0.00	STAT	999999	STATE OF WISCONSIN
---	--------	------	--------	--------------------

0.00400840	\$248.81	CNTY	22	GRANT COUNTY
------------	----------	------	----	--------------

0.00473230	\$293.74	MUNI	22010	TOWN OF CASTLE ROCK
------------	----------	------	-------	---------------------

0.008236	\$511.23	REG	252646	SCH D OF IOWA-GRANT
----------	----------	-----	--------	---------------------

0.00895010	\$555.55	REG	221813	SCH D OF FENNIMORE COMMUNITY
------------	----------	-----	--------	------------------------------

0.00101820	\$63.20	VTAE	000300	SOUTHWEST WISCONSIN VTAE DISTRICT
------------	---------	------	--------	-----------------------------------

Parcel Total:	\$1,672.53
---------------	------------

File Number Total:	\$1,672.53
--------------------	------------





# State of Wisconsin / Department of Natural Resources

Tony Evers , Governor

, Secretary

2/5/2025

## Chapter 70.114 - Aids Payment Worksheet For Tax Year 2024(Payment Year 2025) - Payment Due January 31, 2025

2349 of 7093

FILE NO: NA 20018 *		DATE OF PURCHASE: 05/14/2009		GRANTOR: Estate of Richard L. Hanson,	
LEGAL DESCRIPTION: T07 R01-W S30 PT OF NENW		PARCEL NO: 010-00582		CONTROL NO: 106141	
20	\$59,266.19	0.80284712	\$47,581.69		
		0	\$0.00	STAT 999999	STATE OF WISCONSIN
		0.00400840	\$190.72	CNTY 22	GRANT COUNTY
		0.00473230	\$225.17	MUNI 22010	TOWN OF CASTLE ROCK
		0.00895010	\$425.86	REG 221813	SCH D OF FENNIMORE COMMUNITY
		0.00101820	\$48.45	VTAE 000300	SOUTHWEST WISCONSIN VTAE DISTRICT
		Parcel Total:	\$890.20		
		File Number Total:	\$890.20		
		Municipality Total:	\$29,840.14		



# State of Wisconsin / Department of Natural Resources

Tony Evers , Governor

, Secretary

2/5/2025

## Chapter 70.114 - Aids Payment Worksheet For Tax Year 2024(Payment Year 2025) - Payment Due January 31, 2025

2350 of 7093

DETAIL FOR TOWN OF JAMESTOWN, GRANT COUNTY

Acres	Est. Adjust. Purch. Price	Level of Assessment	Adjusted Local Value	Net Gen. Tax Rate	Calc. Aid Pay Amount	----- Taxing Jurisdiction ----- Type	Code	Description
FILE NO: P 1284 A			DATE OF PURCHASE: 07/30/1996			GRANTOR: SHIRLEY KRAMER		
LEGAL DESCRIPTION: T01 R02-W S06 PT OF SESW				PARCEL NO: 26-370-000		CONTROL NO: 77259		
13.33	\$40,894.57	0.73849188	\$30,200.31					
				0	\$0.00	STAT	999999	STATE OF WISCONSIN
				0.004180	\$126.24	CNTY	22	GRANT COUNTY
				0.00215290	\$65.02	MUNI	22026	TOWN OF JAMESTOWN
				0.01160340	\$350.43	REG	221246	SCH D OF CUBA CITY
				0.001055	\$31.86	VTAE	000300	SOUTHWEST WISCONSIN VTAE DISTRICT
Parcel Total:					\$573.55			
File Number Total:					\$573.55			
Municipality Total:					\$573.55			



# State of Wisconsin / Department of Natural Resources

Tony Evers , Governor

, Secretary

2/5/2025

## Chapter 70.114 - Aids Payment Worksheet For Tax Year 2024(Payment Year 2025) - Payment Due January 31, 2025

2351 of 7093

DETAIL FOR TOWN OF MARION, GRANT COUNTY

Acres	Est. Adjust. Purch. Price	Level of Assessment	Adjusted Local Value	Net Gen. Tax Rate	Calc. Aid Pay Amount	----- Taxing Jurisdiction ----- Type	Code	Description
FILE NO: WR 185 *			DATE OF PURCHASE: 04/03/1992			GRANTOR: CHARLES KING		
LEGAL DESCRIPTION: T07 R03-W S07 N1/2 OF NWSW				PARCEL NO: 34-153-000		CONTROL NO: 70236		
19.96	\$9,144.71	0.89686825	\$8,201.60					
				0	\$0.00	STAT	999999	STATE OF WISCONSIN
				0.00350020	\$28.71	CNTY	22	GRANT COUNTY
				0.00276740	\$22.70	MUNI	22034	TOWN OF MARION
				0.00865840	\$71.01	REG	220609	SCH D OF BOSCOBEL
				0.000889	\$7.29	VTAE	000300	SOUTHWEST WISCONSIN VTAE DISTRICT
Parcel Total:					\$129.71			
File Number Total:					\$129.71			
Municipality Total:					\$129.71			



# State of Wisconsin / Department of Natural Resources

Tony Evers , Governor

, Secretary

2/5/2025

## Chapter 70.114 - Aids Payment Worksheet For Tax Year 2024(Payment Year 2025) - Payment Due January 31, 2025

2352 of 7093

DETAIL FOR TOWN OF MILLVILLE, GRANT COUNTY

Acres	Est. Adjust. Purch. Price	Level of Assessment	Adjusted Local Value	Net Gen. Tax Rate	Calc. Aid Pay Amount	Type	Code	Taxing Jurisdiction Description
FILE NO: NF 30030 *			DATE OF PURCHASE: 02/05/2010			GRANTOR: Ryan and Seth Kussmaul		
LEGAL DESCRIPTION: T06 R05-W S09 PT OF SENE				PARCEL NO: 036-00158-0000		CONTROL NO: 113121		
3.97	\$22,820.54	0.86000395	\$19,625.76					
				0	\$0.00	STAT	999999	STATE OF WISCONSIN
				0.00342590	\$67.24	CNTY	22	GRANT COUNTY
				0.00195640	\$38.40	MUNI	22036	TOWN OF MILLVILLE
				0.00714540	\$140.23	REG	224904	SCH D OF RIVER RIDGE
				0.00086850	\$17.05	VTAE	000300	SOUTHWEST WISCONSIN VTAE DISTRICT
Parcel Total:					\$262.92			

File Number Total: \$262.92

FILE NO: WR 86 *			DATE OF PURCHASE: 04/15/1992			GRANTOR: WILLIAM WINDER		
LEGAL DESCRIPTION: T06 R05-W S04 GOV LOT 3				PARCEL NO: 36-92-000-00354		CONTROL NO: 70379		
39.2	\$52,231.72	0.86000395	\$44,919.49					
				0	\$0.00	STAT	999999	STATE OF WISCONSIN
				0.00342590	\$153.89	CNTY	22	GRANT COUNTY
				0.00195640	\$87.88	MUNI	22036	TOWN OF MILLVILLE
				0.00714540	\$320.97	REG	224904	SCH D OF RIVER RIDGE
				0.00086850	\$39.01	VTAE	000300	SOUTHWEST WISCONSIN VTAE DISTRICT
Parcel Total:					\$601.75			

File Number Total: \$601.75



# State of Wisconsin / Department of Natural Resources

Tony Evers , Governor

, Secretary

2/5/2025

## Chapter 70.114 - Aids Payment Worksheet For Tax Year 2024(Payment Year 2025) - Payment Due January 31, 2025

2353 of 7093

FILE NO: WR 233 *				DATE OF PURCHASE: 04/13/1992				GRANTOR: TERRY WINKERS			
LEGAL DESCRIPTION: T07 R05-W S25 PT OF SESW				PARCEL NO: 36-359-000				CONTROL NO: 70243			
22.09	\$19,423.53	0.86000395	\$16,704.32								
				0	\$0.00	STAT	999999	STATE OF WISCONSIN			
				0.00342590	\$57.23	CNTY	22	GRANT COUNTY			
				0.00195640	\$32.68	MUNI	22036	TOWN OF MILLVILLE			
				0.00714540	\$119.36	REG	224904	SCH D OF RIVER RIDGE			
				0.00086850	\$14.51	VTAE	000300	SOUTHWEST WISCONSIN VTAE DISTRICT			
Parcel Total:					\$223.78						

LEGAL DESCRIPTION: T07 R05-W S25 PT OF SESE				PARCEL NO: 36-365-000				CONTROL NO: 70245			
32.23	\$28,783.01	0.86000395	\$24,753.51								
				0	\$0.00	STAT	999999	STATE OF WISCONSIN			
				0.00342590	\$84.80	CNTY	22	GRANT COUNTY			
				0.00195640	\$48.43	MUNI	22036	TOWN OF MILLVILLE			
				0.00714540	\$176.87	REG	224904	SCH D OF RIVER RIDGE			
				0.00086850	\$21.50	VTAE	000300	SOUTHWEST WISCONSIN VTAE DISTRICT			
Parcel Total:					\$331.60						

File Number Total:					\$555.38						
--------------------	--	--	--	--	----------	--	--	--	--	--	--



# State of Wisconsin / Department of Natural Resources

Tony Evers , Governor

, Secretary

2/5/2025

## Chapter 70.114 - Aids Payment Worksheet For Tax Year 2024(Payment Year 2025) - Payment Due January 31, 2025

2354 of 7093

FILE NO: WR 276 *				DATE OF PURCHASE: 12/02/1992				GRANTOR: HARLAN MESSLING			
LEGAL DESCRIPTION: T06 R05-W S07 PT GV LT 4				PARCEL NO: 36-113-020				CONTROL NO: 70903			
4.5	\$3,778.47	0.86000395	\$3,249.49								
				0	\$0.00	STAT	999999	STATE OF WISCONSIN			
				0.00342590	\$11.13	CNTY	22	GRANT COUNTY			
				0.00195640	\$6.36	MUNI	22036	TOWN OF MILLVILLE			
				0.00714540	\$23.22	REG	224904	SCH D OF RIVER RIDGE			
				0.00086850	\$2.82	VTAE	000300	SOUTHWEST WISCONSIN VTAE DISTRICT			
				Parcel Total:	\$43.53						

				File Number Total:	\$43.53						
--	--	--	--	--------------------	---------	--	--	--	--	--	--

FILE NO: WR 444 *				DATE OF PURCHASE: 12/16/1996				GRANTOR: FRED COYLE			
LEGAL DESCRIPTION: T06 R05-W S02 SWNW				PARCEL NO: 36-46-000				CONTROL NO: 77471			
40	\$66,154.08	0.86000395	\$56,892.77								
				0	\$0.00	STAT	999999	STATE OF WISCONSIN			
				0.00342590	\$194.91	CNTY	22	GRANT COUNTY			
				0.00195640	\$111.30	MUNI	22036	TOWN OF MILLVILLE			
				0.00714540	\$406.52	REG	224904	SCH D OF RIVER RIDGE			
				0.00086850	\$49.41	VTAE	000300	SOUTHWEST WISCONSIN VTAE DISTRICT			
				Parcel Total:	\$762.14						



# State of Wisconsin / Department of Natural Resources

Tony Evers , Governor

, Secretary

2/5/2025

## Chapter 70.114 - Aids Payment Worksheet For Tax Year 2024(Payment Year 2025) - Payment Due January 31, 2025

2355 of 7093

LEGAL DESCRIPTION: T06 R05-W S02 NWNW				PARCEL NO: 36-46-000				CONTROL NO: 77472	
39.21	\$64,878.38	0.86000395	\$55,795.66						
				0	\$0.00	STAT	999999	STATE OF WISCONSIN	
				0.00342590	\$191.15	CNTY	22	GRANT COUNTY	
				0.00195640	\$109.16	MUNI	22036	TOWN OF MILLVILLE	
				0.00714540	\$398.68	REG	224904	SCH D OF RIVER RIDGE	
				0.00086850	\$48.46	VTAE	000300	SOUTHWEST WISCONSIN VTAE DISTRICT	
Parcel Total:					\$747.45				

LEGAL DESCRIPTION: T06 R05-W S03 NENE				PARCEL NO: 36-57-000				CONTROL NO: 77473	
38.01	\$47,747.57	0.86000395	\$41,063.10						
				0	\$0.00	STAT	999999	STATE OF WISCONSIN	
				0.00342590	\$140.68	CNTY	22	GRANT COUNTY	
				0.00195640	\$80.33	MUNI	22036	TOWN OF MILLVILLE	
				0.00714540	\$293.41	REG	224904	SCH D OF RIVER RIDGE	
				0.00086850	\$35.66	VTAE	000300	SOUTHWEST WISCONSIN VTAE DISTRICT	
Parcel Total:					\$550.08				

LEGAL DESCRIPTION: T06 R05-W S03 NWNE				PARCEL NO: 36-58-000				CONTROL NO: 77474	
37.6	\$33,988.25	0.86000395	\$29,230.03						
				0	\$0.00	STAT	999999	STATE OF WISCONSIN	
				0.00342590	\$100.14	CNTY	22	GRANT COUNTY	
				0.00195640	\$57.18	MUNI	22036	TOWN OF MILLVILLE	
				0.00714540	\$208.86	REG	224904	SCH D OF RIVER RIDGE	
				0.00086850	\$25.39	VTAE	000300	SOUTHWEST WISCONSIN VTAE DISTRICT	
Parcel Total:					\$391.57				



# State of Wisconsin / Department of Natural Resources

Tony Evers , Governor

, Secretary

2/5/2025

## Chapter 70.114 - Aids Payment Worksheet For Tax Year 2024(Payment Year 2025) - Payment Due January 31, 2025

2356 of 7093

LEGAL DESCRIPTION: T06 R05-W S03 SWNE	PARCEL NO: 36-59-000	CONTROL NO: 77475
---------------------------------------	----------------------	-------------------

40	\$33,714.89	0.86000395	\$28,994.94	
----	-------------	------------	-------------	--

0	\$0.00	STAT	999999	STATE OF WISCONSIN
0.00342590	\$99.34	CNTY	22	GRANT COUNTY
0.00195640	\$56.72	MUNI	22036	TOWN OF MILLVILLE
0.00714540	\$207.18	REG	224904	SCH D OF RIVER RIDGE
0.00086850	\$25.18	VTAE	000300	SOUTHWEST WISCONSIN VTAE DISTRICT

Parcel Total:	\$388.42
---------------	----------

LEGAL DESCRIPTION: T06 R05-W S03 SENE	PARCEL NO: 36-60-000	CONTROL NO: 77476
---------------------------------------	----------------------	-------------------

40	\$40,731.23	0.86000395	\$35,029.02	
----	-------------	------------	-------------	--

0	\$0.00	STAT	999999	STATE OF WISCONSIN
0.00342590	\$120.01	CNTY	22	GRANT COUNTY
0.00195640	\$68.53	MUNI	22036	TOWN OF MILLVILLE
0.00714540	\$250.29	REG	224904	SCH D OF RIVER RIDGE
0.00086850	\$30.42	VTAE	000300	SOUTHWEST WISCONSIN VTAE DISTRICT

Parcel Total:	\$469.25
---------------	----------

LEGAL DESCRIPTION: T06 R05-W S03 E1/2 OF NENW	PARCEL NO: 36-61-000	CONTROL NO: 77477
---	----------------------	-------------------

18.64	\$15,763.99	0.86000395	\$13,557.09	
-------	-------------	------------	-------------	--

0	\$0.00	STAT	999999	STATE OF WISCONSIN
0.00342590	\$46.45	CNTY	22	GRANT COUNTY
0.00195640	\$26.52	MUNI	22036	TOWN OF MILLVILLE
0.00714540	\$96.87	REG	224904	SCH D OF RIVER RIDGE
0.00086850	\$11.77	VTAE	000300	SOUTHWEST WISCONSIN VTAE DISTRICT

Parcel Total:	\$181.61
---------------	----------





# State of Wisconsin / Department of Natural Resources

Tony Evers , Governor

, Secretary

2/5/2025

## Chapter 70.114 - Aids Payment Worksheet For Tax Year 2024(Payment Year 2025) - Payment Due January 31, 2025

2357 of 7093

LEGAL DESCRIPTION: T07 R05-W S34 PT GV LT 4	PARCEL NO: 36-399/401-000	CONTROL NO: 77478
---	---------------------------	-------------------

13.47	\$11,390.16	0.86000395	\$9,795.59	
-------	-------------	------------	------------	--

0	\$0.00	STAT	999999	STATE OF WISCONSIN
0.00342590	\$33.56	CNTY	22	GRANT COUNTY
0.00195640	\$19.16	MUNI	22036	TOWN OF MILLVILLE
0.00714540	\$69.99	REG	224904	SCH D OF RIVER RIDGE
0.00086850	\$8.51	VTAE	000300	SOUTHWEST WISCONSIN VTAE DISTRICT

Parcel Total:	\$131.22
---------------	----------

LEGAL DESCRIPTION: T07 R05-W S34 PT GV LT 3	PARCEL NO: 36-398-000	CONTROL NO: 77479
---	-----------------------	-------------------

24.31	\$22,051.36	0.86000395	\$18,964.26	
-------	-------------	------------	-------------	--

0	\$0.00	STAT	999999	STATE OF WISCONSIN
0.00342590	\$64.97	CNTY	22	GRANT COUNTY
0.00195640	\$37.10	MUNI	22036	TOWN OF MILLVILLE
0.00714540	\$135.51	REG	224904	SCH D OF RIVER RIDGE
0.00086850	\$16.47	VTAE	000300	SOUTHWEST WISCONSIN VTAE DISTRICT

Parcel Total:	\$254.05
---------------	----------

LEGAL DESCRIPTION: T07 R05-W S34 GOV LOT 9	PARCEL NO: 36-418-000	CONTROL NO: 77480
--	-----------------------	-------------------

9.6	\$2,460.28	0.86000395	\$2,115.85	
-----	------------	------------	------------	--

0	\$0.00	STAT	999999	STATE OF WISCONSIN
0.00342590	\$7.25	CNTY	22	GRANT COUNTY
0.00195640	\$4.14	MUNI	22036	TOWN OF MILLVILLE
0.00714540	\$15.12	REG	224904	SCH D OF RIVER RIDGE
0.00086850	\$1.84	VTAE	000300	SOUTHWEST WISCONSIN VTAE DISTRICT

Parcel Total:	\$28.35
---------------	---------



State of Wisconsin / Department of Natural Resources

Tony Evers , Governor

, Secretary

2/5/2025

Chapter 70.114 - Aids Payment Worksheet For Tax Year 2024(Payment Year 2025) - Payment Due January 31, 2025

2358 of 7093

LEGAL DESCRIPTION: T07 R05-W S34 SESW PARCEL NO: 36-406-000 CONTROL NO: 77481

40 \$122,284.81 0.86000395 \$105,165.42

0 \$0.00 STAT 999999 STATE OF WISCONSIN
0.00342590 \$360.29 CNTY 22 GRANT COUNTY
0.00195640 \$205.74 MUNI 22036 TOWN OF MILLVILLE
0.00714540 \$751.44 REG 224904 SCH D OF RIVER RIDGE
0.00086850 \$91.34 VTAE 000300 SOUTHWEST WISCONSIN VTAE DISTRICT

Parcel Total: \$1,408.81

LEGAL DESCRIPTION: T07 R05-W S34 PT OF NESE PARCEL NO: 36-409-000 CONTROL NO: 77482

20 \$32,074.70 0.86000395 \$27,584.37

0 \$0.00 STAT 999999 STATE OF WISCONSIN
0.00342590 \$94.50 CNTY 22 GRANT COUNTY
0.00195640 \$53.96 MUNI 22036 TOWN OF MILLVILLE
0.00714540 \$197.10 REG 224904 SCH D OF RIVER RIDGE
0.00086850 \$23.96 VTAE 000300 SOUTHWEST WISCONSIN VTAE DISTRICT

Parcel Total: \$369.52

LEGAL DESCRIPTION: T07 R05-W S34 PT OF NWSE PARCEL NO: 36-411/413-000 CONTROL NO: 77483

28.5 \$21,049.02 0.86000395 \$18,102.24

0 \$0.00 STAT 999999 STATE OF WISCONSIN
0.00342590 \$62.02 CNTY 22 GRANT COUNTY
0.00195640 \$35.41 MUNI 22036 TOWN OF MILLVILLE
0.00714540 \$129.35 REG 224904 SCH D OF RIVER RIDGE
0.00086850 \$15.72 VTAE 000300 SOUTHWEST WISCONSIN VTAE DISTRICT

Parcel Total: \$242.50



# State of Wisconsin / Department of Natural Resources

Tony Evers , Governor

, Secretary

2/5/2025

## Chapter 70.114 - Aids Payment Worksheet For Tax Year 2024(Payment Year 2025) - Payment Due January 31, 2025

2359 of 7093

LEGAL DESCRIPTION: T07 R05-W S34 SWSE	PARCEL NO: 36-414/415-000	CONTROL NO: 77484
---------------------------------------	---------------------------	-------------------

40	\$33,714.89	0.86000395	\$28,994.94	
----	-------------	------------	-------------	--

	0	\$0.00	STAT	999999	STATE OF WISCONSIN
	0.00342590	\$99.34	CNTY	22	GRANT COUNTY
	0.00195640	\$56.72	MUNI	22036	TOWN OF MILLVILLE
	0.00714540	\$207.18	REG	224904	SCH D OF RIVER RIDGE
	0.00086850	\$25.18	VTAE	000300	SOUTHWEST WISCONSIN VTAE DISTRICT

Parcel Total:	\$388.42
---------------	----------

LEGAL DESCRIPTION: T07 R05-W S34 SESE	PARCEL NO: 36-416-000	CONTROL NO: 77485
---------------------------------------	-----------------------	-------------------

40	\$50,572.33	0.86000395	\$43,492.40	
----	-------------	------------	-------------	--

	0	\$0.00	STAT	999999	STATE OF WISCONSIN
	0.00342590	\$149.00	CNTY	22	GRANT COUNTY
	0.00195640	\$85.09	MUNI	22036	TOWN OF MILLVILLE
	0.00714540	\$310.77	REG	224904	SCH D OF RIVER RIDGE
	0.00086850	\$37.77	VTAE	000300	SOUTHWEST WISCONSIN VTAE DISTRICT

Parcel Total:	\$582.63
---------------	----------

LEGAL DESCRIPTION: T07 R05-W S35 PT OF SWNW	PARCEL NO: 36-430-000	CONTROL NO: 77486
---	-----------------------	-------------------

1	\$820.09	0.86000395	\$705.28	
---	----------	------------	----------	--

	0	\$0.00	STAT	999999	STATE OF WISCONSIN
	0.00342590	\$2.42	CNTY	22	GRANT COUNTY
	0.00195640	\$1.38	MUNI	22036	TOWN OF MILLVILLE
	0.00714540	\$5.04	REG	224904	SCH D OF RIVER RIDGE
	0.00086850	\$0.61	VTAE	000300	SOUTHWEST WISCONSIN VTAE DISTRICT

Parcel Total:	\$9.45
---------------	--------



# State of Wisconsin / Department of Natural Resources

Tony Evers , Governor

, Secretary

2/5/2025

## Chapter 70.114 - Aids Payment Worksheet For Tax Year 2024(Payment Year 2025) - Payment Due January 31, 2025

2360 of 7093

LEGAL DESCRIPTION: T07 R05-W S35 PT OF NWSW	PARCEL NO: 36-435/437-000	CONTROL NO: 77487
---	---------------------------	-------------------

37	\$31,163.49	0.86000395	\$26,800.72	
----	-------------	------------	-------------	--

0	\$0.00	STAT	999999	STATE OF WISCONSIN
---	--------	------	--------	--------------------

0.00342590	\$91.82	CNTY	22	GRANT COUNTY
------------	---------	------	----	--------------

0.00195640	\$52.43	MUNI	22036	TOWN OF MILLVILLE
------------	---------	------	-------	-------------------

0.00714540	\$191.50	REG	224904	SCH D OF RIVER RIDGE
------------	----------	-----	--------	----------------------

0.00086850	\$23.28	VTAE	000300	SOUTHWEST WISCONSIN VTAE DISTRICT
------------	---------	------	--------	-----------------------------------

Parcel Total:	\$359.03
---------------	----------

LEGAL DESCRIPTION: T07 R05-W S35 SWSW	PARCEL NO: 36-438-000	CONTROL NO: 77488
---------------------------------------	-----------------------	-------------------

40	\$33,714.89	0.86000395	\$28,994.94	
----	-------------	------------	-------------	--

0	\$0.00	STAT	999999	STATE OF WISCONSIN
---	--------	------	--------	--------------------

0.00342590	\$99.34	CNTY	22	GRANT COUNTY
------------	---------	------	----	--------------

0.00195640	\$56.72	MUNI	22036	TOWN OF MILLVILLE
------------	---------	------	-------	-------------------

0.00714540	\$207.18	REG	224904	SCH D OF RIVER RIDGE
------------	----------	-----	--------	----------------------

0.00086850	\$25.18	VTAE	000300	SOUTHWEST WISCONSIN VTAE DISTRICT
------------	---------	------	--------	-----------------------------------

Parcel Total:	\$388.42
---------------	----------

File Number Total:	\$7,652.92
--------------------	------------



# State of Wisconsin / Department of Natural Resources

Tony Evers , Governor

, Secretary

2/5/2025

## Chapter 70.114 - Aids Payment Worksheet For Tax Year 2024(Payment Year 2025) - Payment Due January 31, 2025

2361 of 7093

FILE NO: WR 447 *		DATE OF PURCHASE: 04/08/1997			GRANTOR: FRANCIS G MUNZ		
LEGAL DESCRIPTION: T06 R05-W S07 PT OF SESW				PARCEL NO: 36-118		CONTROL NO: 77869	
6	\$7,394.78	0.86000395	\$6,359.54				
		0	\$0.00	STAT	999999	STATE OF WISCONSIN	
		0.00342590	\$21.79	CNTY	22	GRANT COUNTY	
		0.00195640	\$12.44	MUNI	22036	TOWN OF MILLVILLE	
		0.00714540	\$45.44	REG	224904	SCH D OF RIVER RIDGE	
		0.00086850	\$5.52	VTAE	000300	SOUTHWEST WISCONSIN VTAE DISTRICT	
Parcel Total:			\$85.19				

LEGAL DESCRIPTION: T06 R05-W S07 SWSE		PARCEL NO: 36-121/122			CONTROL NO: 77870		
40	\$49,383.52	0.86000395	\$42,470.02				
		0	\$0.00	STAT	999999	STATE OF WISCONSIN	
		0.00342590	\$145.50	CNTY	22	GRANT COUNTY	
		0.00195640	\$83.09	MUNI	22036	TOWN OF MILLVILLE	
		0.00714540	\$303.46	REG	224904	SCH D OF RIVER RIDGE	
		0.00086850	\$36.89	VTAE	000300	SOUTHWEST WISCONSIN VTAE DISTRICT	
Parcel Total:			\$568.94				



# State of Wisconsin / Department of Natural Resources

Tony Evers , Governor

, Secretary

2/5/2025

## Chapter 70.114 - Aids Payment Worksheet For Tax Year 2024(Payment Year 2025) - Payment Due January 31, 2025

2362 of 7093

LEGAL DESCRIPTION: T06 R05-W S18 NENE				PARCEL NO: 36-321				CONTROL NO: 77872			
40	\$49,383.52	0.86000395	\$42,470.02								
				0	\$0.00	STAT	999999	STATE OF WISCONSIN			
				0.00342590	\$145.50	CNTY	22	GRANT COUNTY			
				0.00195640	\$83.09	MUNI	22036	TOWN OF MILLVILLE			
				0.00714540	\$303.46	REG	224904	SCH D OF RIVER RIDGE			
				0.00086850	\$36.89	VTAE	000300	SOUTHWEST WISCONSIN VTAE DISTRICT			
				Parcel Total:		\$568.94					

LEGAL DESCRIPTION: T06 R05-W S18 NWNE				PARCEL NO: 36-322/323				CONTROL NO: 77873			
40	\$49,383.52	0.86000395	\$42,470.02								
				0	\$0.00	STAT	999999	STATE OF WISCONSIN			
				0.00342590	\$145.50	CNTY	22	GRANT COUNTY			
				0.00195640	\$83.09	MUNI	22036	TOWN OF MILLVILLE			
				0.00714540	\$303.46	REG	224904	SCH D OF RIVER RIDGE			
				0.00086850	\$36.89	VTAE	000300	SOUTHWEST WISCONSIN VTAE DISTRICT			
				Parcel Total:		\$568.94					

LEGAL DESCRIPTION: T06 R05-W S18 PT OF SWNE				PARCEL NO: 36-322/323				CONTROL NO: 77874			
26.41	\$32,614.37	0.86000395	\$28,048.49								
				0	\$0.00	STAT	999999	STATE OF WISCONSIN			
				0.00342590	\$96.09	CNTY	22	GRANT COUNTY			
				0.00195640	\$54.87	MUNI	22036	TOWN OF MILLVILLE			
				0.00714540	\$200.42	REG	224904	SCH D OF RIVER RIDGE			
				0.00086850	\$24.36	VTAE	000300	SOUTHWEST WISCONSIN VTAE DISTRICT			
				Parcel Total:		\$375.74					



# State of Wisconsin / Department of Natural Resources

Tony Evers , Governor

, Secretary

2/5/2025

## Chapter 70.114 - Aids Payment Worksheet For Tax Year 2024(Payment Year 2025) - Payment Due January 31, 2025

2363 of 7093

LEGAL DESCRIPTION: T06 R05-W S18 PT OF SENE	PARCEL NO: 36-325	CONTROL NO: 77877
---	-------------------	-------------------

11.42	\$14,109.58	0.86000395	\$12,134.29	
-------	-------------	------------	-------------	--

0	\$0.00	STAT	999999	STATE OF WISCONSIN
0.00342590	\$41.57	CNTY	22	GRANT COUNTY
0.00195640	\$23.74	MUNI	22036	TOWN OF MILLVILLE
0.00714540	\$86.70	REG	224904	SCH D OF RIVER RIDGE
0.00086850	\$10.54	VTAE	000300	SOUTHWEST WISCONSIN VTAE DISTRICT

Parcel Total:	\$162.55
---------------	----------

LEGAL DESCRIPTION: T06 R05-W S18 NENW	PARCEL NO: 36-326	CONTROL NO: 77878
---------------------------------------	-------------------	-------------------

40	\$49,383.52	0.86000395	\$42,470.02	
----	-------------	------------	-------------	--

0	\$0.00	STAT	999999	STATE OF WISCONSIN
0.00342590	\$145.50	CNTY	22	GRANT COUNTY
0.00195640	\$83.09	MUNI	22036	TOWN OF MILLVILLE
0.00714540	\$303.46	REG	224904	SCH D OF RIVER RIDGE
0.00086850	\$36.89	VTAE	000300	SOUTHWEST WISCONSIN VTAE DISTRICT

Parcel Total:	\$568.94
---------------	----------

LEGAL DESCRIPTION: T06 R05-W S18 NWNW	PARCEL NO: 36-327	CONTROL NO: 77879
---------------------------------------	-------------------	-------------------

41.8	\$51,678.45	0.86000395	\$44,443.67	
------	-------------	------------	-------------	--

0	\$0.00	STAT	999999	STATE OF WISCONSIN
0.00342590	\$152.26	CNTY	22	GRANT COUNTY
0.00195640	\$86.95	MUNI	22036	TOWN OF MILLVILLE
0.00714540	\$317.57	REG	224904	SCH D OF RIVER RIDGE
0.00086850	\$38.60	VTAE	000300	SOUTHWEST WISCONSIN VTAE DISTRICT

Parcel Total:	\$595.38
---------------	----------



# State of Wisconsin / Department of Natural Resources

Tony Evers , Governor

, Secretary

2/5/2025

## Chapter 70.114 - Aids Payment Worksheet For Tax Year 2024(Payment Year 2025) - Payment Due January 31, 2025

2364 of 7093

LEGAL DESCRIPTION: T06 R05-W S18 SWNW	PARCEL NO: 36-328	CONTROL NO: 77880
---------------------------------------	-------------------	-------------------

41.64	\$51,423.46	0.86000395	\$44,224.38
-------	-------------	------------	-------------

0	\$0.00	STAT	999999	STATE OF WISCONSIN
0.00342590	\$151.51	CNTY	22	GRANT COUNTY
0.00195640	\$86.52	MUNI	22036	TOWN OF MILLVILLE
0.00714540	\$316.00	REG	224904	SCH D OF RIVER RIDGE
0.00086850	\$38.41	VTAE	000300	SOUTHWEST WISCONSIN VTAE DISTRICT

Parcel Total:	\$592.44
---------------	----------

LEGAL DESCRIPTION: T06 R05-W S18 PT OF SENW	PARCEL NO: 36-329	CONTROL NO: 77881
---	-------------------	-------------------

24.84	\$30,684.08	0.86000395	\$26,388.43
-------	-------------	------------	-------------

0	\$0.00	STAT	999999	STATE OF WISCONSIN
0.00342590	\$90.41	CNTY	22	GRANT COUNTY
0.00195640	\$51.63	MUNI	22036	TOWN OF MILLVILLE
0.00714540	\$188.55	REG	224904	SCH D OF RIVER RIDGE
0.00086850	\$22.92	VTAE	000300	SOUTHWEST WISCONSIN VTAE DISTRICT

Parcel Total:	\$353.51
---------------	----------

File Number Total:	\$4,440.57
--------------------	------------





# State of Wisconsin / Department of Natural Resources

Tony Evers , Governor

, Secretary

2/5/2025

## Chapter 70.114 - Aids Payment Worksheet For Tax Year 2024(Payment Year 2025) - Payment Due January 31, 2025

2365 of 7093

FILE NO: WR 497 *				DATE OF PURCHASE: 10/12/1999				GRANTOR: BARBARA BOZICH			
LEGAL DESCRIPTION: T06 R05-W S08 NWNE				PARCEL NO: 129-0000				CONTROL NO: 82106			
40	\$52,583.63	0.86000395	\$45,222.13								
				0	\$0.00	STAT	999999	STATE OF WISCONSIN			
				0.00342590	\$154.93	CNTY	22	GRANT COUNTY			
				0.00195640	\$88.47	MUNI	22036	TOWN OF MILLVILLE			
				0.00714540	\$323.13	REG	224904	SCH D OF RIVER RIDGE			
				0.00086850	\$39.28	VTAE	000300	SOUTHWEST WISCONSIN VTAE DISTRICT			
Parcel Total:					\$605.81						

LEGAL DESCRIPTION: T06 R05-W S08 PT OF NENW				PARCEL NO: 136-0000				CONTROL NO: 82107			
15	\$19,718.86	0.86000395	\$16,958.30								
				0	\$0.00	STAT	999999	STATE OF WISCONSIN			
				0.00342590	\$58.10	CNTY	22	GRANT COUNTY			
				0.00195640	\$33.18	MUNI	22036	TOWN OF MILLVILLE			
				0.00714540	\$121.17	REG	224904	SCH D OF RIVER RIDGE			
				0.00086850	\$14.73	VTAE	000300	SOUTHWEST WISCONSIN VTAE DISTRICT			
Parcel Total:					\$227.18						



# State of Wisconsin / Department of Natural Resources

Tony Evers , Governor

, Secretary

2/5/2025

## Chapter 70.114 - Aids Payment Worksheet For Tax Year 2024(Payment Year 2025) - Payment Due January 31, 2025

2366 of 7093

LEGAL DESCRIPTION: T06 R05-W S08 PT OF SWNW	PARCEL NO: 140-000	CONTROL NO: 82108
---	--------------------	-------------------

25	\$32,864.77	0.86000395	\$28,263.83
----	-------------	------------	-------------

0	\$0.00	STAT	999999	STATE OF WISCONSIN
0.00342590	\$96.83	CNTY	22	GRANT COUNTY
0.00195640	\$55.29	MUNI	22036	TOWN OF MILLVILLE
0.00714540	\$201.96	REG	224904	SCH D OF RIVER RIDGE
0.00086850	\$24.55	VTAE	000300	SOUTHWEST WISCONSIN VTAE DISTRICT

Parcel Total:	\$378.63
---------------	----------

LEGAL DESCRIPTION: T06 R05-W S08 SENW	PARCEL NO: 141-000	CONTROL NO: 82109
---------------------------------------	--------------------	-------------------

40	\$52,583.63	0.86000395	\$45,222.13
----	-------------	------------	-------------

0	\$0.00	STAT	999999	STATE OF WISCONSIN
0.00342590	\$154.93	CNTY	22	GRANT COUNTY
0.00195640	\$88.47	MUNI	22036	TOWN OF MILLVILLE
0.00714540	\$323.13	REG	224904	SCH D OF RIVER RIDGE
0.00086850	\$39.28	VTAE	000300	SOUTHWEST WISCONSIN VTAE DISTRICT

Parcel Total:	\$605.81
---------------	----------

File Number Total:	\$1,817.43
--------------------	------------



# State of Wisconsin / Department of Natural Resources

Tony Evers , Governor

, Secretary

2/5/2025

## Chapter 70.114 - Aids Payment Worksheet For Tax Year 2024(Payment Year 2025) - Payment Due January 31, 2025

2367 of 7093

FILE NO: WR 513 *				DATE OF PURCHASE: 10/30/2000				GRANTOR: ROBERT GRAF			
LEGAL DESCRIPTION: T07 R05-W S25 SWNE				PARCEL NO: 036-349-0000				CONTROL NO: 84877			
40	\$67,036.98	0.86000395	\$57,652.07								
				0	\$0.00	STAT	999999	STATE OF WISCONSIN			
				0.00342590	\$197.51	CNTY	22	GRANT COUNTY			
				0.00195640	\$112.79	MUNI	22036	TOWN OF MILLVILLE			
				0.00714540	\$411.94	REG	224904	SCH D OF RIVER RIDGE			
				0.00086850	\$50.07	VTAE	000300	SOUTHWEST WISCONSIN VTAE DISTRICT			
Parcel Total:					\$772.31						

LEGAL DESCRIPTION: T07 R05-W S25 SENE				PARCEL NO: 036-350-0000				CONTROL NO: 84878			
40	\$67,036.98	0.86000395	\$57,652.07								
				0	\$0.00	STAT	999999	STATE OF WISCONSIN			
				0.00342590	\$197.51	CNTY	22	GRANT COUNTY			
				0.00195640	\$112.79	MUNI	22036	TOWN OF MILLVILLE			
				0.00714540	\$411.94	REG	224904	SCH D OF RIVER RIDGE			
				0.00086850	\$50.07	VTAE	000300	SOUTHWEST WISCONSIN VTAE DISTRICT			
Parcel Total:					\$772.31						



# State of Wisconsin / Department of Natural Resources

Tony Evers , Governor

, Secretary

2/5/2025

## Chapter 70.114 - Aids Payment Worksheet For Tax Year 2024(Payment Year 2025) - Payment Due January 31, 2025

2368 of 7093

LEGAL DESCRIPTION: T07 R05-W S25 SENW	PARCEL NO: 036-354-0000	CONTROL NO: 84879
---------------------------------------	-------------------------	-------------------

40	\$67,036.98	0.86000395	\$57,652.07	
----	-------------	------------	-------------	--

0	\$0.00	STAT	999999	STATE OF WISCONSIN
---	--------	------	--------	--------------------

0.00342590	\$197.51	CNTY	22	GRANT COUNTY
------------	----------	------	----	--------------

0.00195640	\$112.79	MUNI	22036	TOWN OF MILLVILLE
------------	----------	------	-------	-------------------

0.00714540	\$411.94	REG	224904	SCH D OF RIVER RIDGE
------------	----------	-----	--------	----------------------

0.00086850	\$50.07	VTAE	000300	SOUTHWEST WISCONSIN VTAE DISTRICT
------------	---------	------	--------	-----------------------------------

Parcel Total:	\$772.31
---------------	----------

File Number Total:	\$2,316.93
--------------------	------------

FILE NO: WR 553 *	DATE OF PURCHASE: 11/10/2003	GRANTOR: CARL C WACHTER, ET AL
-------------------	------------------------------	--------------------------------

LEGAL DESCRIPTION: T07 R05-W S36 PT OF NESW	PARCEL NO: 36-463-000	CONTROL NO: 89845
---	-----------------------	-------------------

10	\$27,848.12	0.86000395	\$23,949.49	
----	-------------	------------	-------------	--

0	\$0.00	STAT	999999	STATE OF WISCONSIN
---	--------	------	--------	--------------------

0.00342590	\$82.05	CNTY	22	GRANT COUNTY
------------	---------	------	----	--------------

0.00195640	\$46.85	MUNI	22036	TOWN OF MILLVILLE
------------	---------	------	-------	-------------------

0.00714540	\$171.13	REG	224904	SCH D OF RIVER RIDGE
------------	----------	-----	--------	----------------------

0.00086850	\$20.80	VTAE	000300	SOUTHWEST WISCONSIN VTAE DISTRICT
------------	---------	------	--------	-----------------------------------

Parcel Total:	\$320.83
---------------	----------

File Number Total:	\$320.83
--------------------	----------



# State of Wisconsin / Department of Natural Resources

Tony Evers , Governor

, Secretary

2/5/2025

## Chapter 70.114 - Aids Payment Worksheet For Tax Year 2024(Payment Year 2025) - Payment Due January 31, 2025

2369 of 7093

FILE NO: WR 70001 *		DATE OF PURCHASE: 08/27/2008		GRANTOR: Ronald Wittbrodt	
LEGAL DESCRIPTION: T06 R05-W S07 PT GV LT 4		PARCEL NO: 036-00113-0030		CONTROL NO: 100022	
16	\$43,979.41	0.86000395	\$37,822.46		
		0	\$0.00	STAT 999999	STATE OF WISCONSIN
		0.00342590	\$129.58	CNTY 22	GRANT COUNTY
		0.00195640	\$73.99	MUNI 22036	TOWN OF MILLVILLE
		0.00714540	\$270.25	REG 224904	SCH D OF RIVER RIDGE
		0.00086850	\$32.85	VTAE 000300	SOUTHWEST WISCONSIN VTAE DISTRICT
Parcel Total:			\$506.67		

File Number Total:	\$506.67
--------------------	----------

FILE NO: WR 70061 *		DATE OF PURCHASE: 07/19/2013		GRANTOR: Jo Ann Shea	
LEGAL DESCRIPTION: T06 R05-W S04 PT OF SENW		PARCEL NO: 036-00090-0000		CONTROL NO: 126178	
1.5	\$5,659.18	0.86000395	\$4,866.92		
		0	\$0.00	STAT 999999	STATE OF WISCONSIN
		0.00342590	\$16.67	CNTY 22	GRANT COUNTY
		0.00195640	\$9.52	MUNI 22036	TOWN OF MILLVILLE
		0.00714540	\$34.78	REG 224904	SCH D OF RIVER RIDGE
		0.00086850	\$4.23	VTAE 000300	SOUTHWEST WISCONSIN VTAE DISTRICT
Parcel Total:			\$65.20		



# State of Wisconsin / Department of Natural Resources

Tony Evers , Governor

, Secretary

2/5/2025

## Chapter 70.114 - Aids Payment Worksheet For Tax Year 2024(Payment Year 2025) - Payment Due January 31, 2025

2370 of 7093

LEGAL DESCRIPTION: T06 R05-W S04 PT OF SWNE				PARCEL NO: 036-00086-0000				CONTROL NO: 126179	
35	\$130,310.05	0.86000395	\$112,067.16	0	\$0.00	STAT	999999	STATE OF WISCONSIN	
				0.00342590	\$383.94	CNTY	22	GRANT COUNTY	
				0.00195640	\$219.24	MUNI	22036	TOWN OF MILLVILLE	
				0.00714540	\$800.76	REG	224904	SCH D OF RIVER RIDGE	
				0.00086850	\$97.33	VTAE	000300	SOUTHWEST WISCONSIN VTAE DISTRICT	
Parcel Total:				\$1,501.27					

LEGAL DESCRIPTION: T06 R05-W S04 NESW				PARCEL NO: 036-00091-0000				CONTROL NO: 126180	
40	\$166,715.54	0.86000395	\$143,376.02	0	\$0.00	STAT	999999	STATE OF WISCONSIN	
				0.00342590	\$491.20	CNTY	22	GRANT COUNTY	
				0.00195640	\$280.50	MUNI	22036	TOWN OF MILLVILLE	
				0.00714540	\$1,024.47	REG	224904	SCH D OF RIVER RIDGE	
				0.00086850	\$124.53	VTAE	000300	SOUTHWEST WISCONSIN VTAE DISTRICT	
Parcel Total:				\$1,920.70					

LEGAL DESCRIPTION: T06 R05-W S04 SESW				PARCEL NO: 036-00094-0000				CONTROL NO: 126181	
40	\$148,925.77	0.86000395	\$128,076.75	0	\$0.00	STAT	999999	STATE OF WISCONSIN	
				0.00342590	\$438.78	CNTY	22	GRANT COUNTY	
				0.00195640	\$250.56	MUNI	22036	TOWN OF MILLVILLE	
				0.00714540	\$915.15	REG	224904	SCH D OF RIVER RIDGE	
				0.00086850	\$111.24	VTAE	000300	SOUTHWEST WISCONSIN VTAE DISTRICT	
Parcel Total:				\$1,715.73					



# State of Wisconsin / Department of Natural Resources

Tony Evers , Governor

, Secretary

2/5/2025

## Chapter 70.114 - Aids Payment Worksheet For Tax Year 2024(Payment Year 2025) - Payment Due January 31, 2025

2371 of 7093

LEGAL DESCRIPTION: T06 R05-W S04 PT OF N2SE	PARCEL NO: 036-00095-0000	CONTROL NO: 126182
---	---------------------------	--------------------

30	\$111,694.33	0.86000395	\$96,057.57
----	--------------	------------	-------------

0	\$0.00	STAT	999999	STATE OF WISCONSIN
---	--------	------	--------	--------------------

0.00342590	\$329.09	CNTY	22	GRANT COUNTY
------------	----------	------	----	--------------

0.00195640	\$187.92	MUNI	22036	TOWN OF MILLVILLE
------------	----------	------	-------	-------------------

0.00714540	\$686.37	REG	224904	SCH D OF RIVER RIDGE
------------	----------	-----	--------	----------------------

0.00086850	\$83.43	VTAE	000300	SOUTHWEST WISCONSIN VTAE DISTRICT
------------	---------	------	--------	-----------------------------------

Parcel Total:	\$1,286.81
---------------	------------

File Number Total:	\$6,489.71
--------------------	------------

FILE NO: WR 70101 *	DATE OF PURCHASE: 08/31/2004	GRANTOR: TRUST FOR PUBLIC LANDS
---------------------	------------------------------	---------------------------------

LEGAL DESCRIPTION: T06 R05-W S07 ISLAND	PARCEL NO: 092297	CONTROL NO: 92297
---	-------------------	-------------------

5.35	\$6,016.18	0.86000395	\$5,173.94
------	------------	------------	------------

0	\$0.00	STAT	999999	STATE OF WISCONSIN
---	--------	------	--------	--------------------

0.00342590	\$17.73	CNTY	22	GRANT COUNTY
------------	---------	------	----	--------------

0.00195640	\$10.12	MUNI	22036	TOWN OF MILLVILLE
------------	---------	------	-------	-------------------

0.00714540	\$36.97	REG	224904	SCH D OF RIVER RIDGE
------------	---------	-----	--------	----------------------

0.00086850	\$4.49	VTAE	000300	SOUTHWEST WISCONSIN VTAE DISTRICT
------------	--------	------	--------	-----------------------------------

Parcel Total:	\$69.31
---------------	---------

File Number Total:	\$69.31
--------------------	---------

Municipality Total:	\$25,077.95
---------------------	-------------



# State of Wisconsin / Department of Natural Resources

Tony Evers , Governor

, Secretary

2/5/2025

## Chapter 70.114 - Aids Payment Worksheet For Tax Year 2024(Payment Year 2025) - Payment Due January 31, 2025

2372 of 7093

DETAIL FOR TOWN OF MUSCODA, GRANT COUNTY

Acres	Est. Adjust. Purch. Price	Level of Assessment	Adjusted Local Value	Net Gen. Tax Rate	Calc. Aid Pay Amount	Type	Code	Taxing Jurisdiction Description
FILE NO: WR 204 *			DATE OF PURCHASE: 04/22/1992			GRANTOR: LILLIAN L REGENBERG		
LEGAL DESCRIPTION: T08 R01-W S01 PT OF NESE				PARCEL NO: 42-1-0		CONTROL NO: 70262		
2	\$2,937.99	0.79062447	\$2,322.85	0	\$0.00	STAT	999999	STATE OF WISCONSIN
				0.003722	\$8.65	CNTY	22	GRANT COUNTY
				0.000984	\$2.29	MUNI	22042	TOWN OF MUSCODA
				0.00717510	\$16.67	REG	223850	SCH D OF RIVERDALE (MUSCODA)
				0.00094610	\$2.20	VTAE	000300	SOUTHWEST WISCONSIN VTAE DISTRICT
Parcel Total:					\$29.81			

File Number Total: \$29.81

FILE NO: WR 291 *			DATE OF PURCHASE: 03/03/1993			GRANTOR: DIANE GROVES		
LEGAL DESCRIPTION: T08 R01-W S10 PT OF NENW				PARCEL NO: 42-371-000		CONTROL NO: 71319		
2.02	\$7,465.42	0.79062447	\$5,902.35	0	\$0.00	STAT	999999	STATE OF WISCONSIN
				0.003722	\$21.97	CNTY	22	GRANT COUNTY
				0.000984	\$5.81	MUNI	22042	TOWN OF MUSCODA
				0.00717510	\$42.35	REG	223850	SCH D OF RIVERDALE (MUSCODA)
				0.00094610	\$5.58	VTAE	000300	SOUTHWEST WISCONSIN VTAE DISTRICT
Parcel Total:					\$75.71			





# State of Wisconsin / Department of Natural Resources

Tony Evers , Governor

, Secretary

2/5/2025

## Chapter 70.114 - Aids Payment Worksheet For Tax Year 2024(Payment Year 2025) - Payment Due January 31, 2025

2373 of 7093

LEGAL DESCRIPTION: T08 R01-W S10 PT OF NWNW	PARCEL NO: 42-372-000	CONTROL NO: 71320
---	-----------------------	-------------------

4.64	\$17,145.86	0.79062447	\$13,555.94	
------	-------------	------------	-------------	--

0	\$0.00	STAT	999999	STATE OF WISCONSIN
0.003722	\$50.45	CNTY	22	GRANT COUNTY
0.000984	\$13.34	MUNI	22042	TOWN OF MUSCODA
0.00717510	\$97.27	REG	223850	SCH D OF RIVERDALE (MUSCODA)
0.00094610	\$12.83	VTAE	000300	SOUTHWEST WISCONSIN VTAE DISTRICT

Parcel Total:	\$173.89
---------------	----------

File Number Total:	\$249.60
--------------------	----------

FILE NO: WR 293 *	DATE OF PURCHASE: 03/17/1993	GRANTOR: GRANT COUNTY
-------------------	------------------------------	-----------------------

LEGAL DESCRIPTION: T08 R01-W S04 PT OF NWNE	PARCEL NO: 71330	CONTROL NO: 71330
---	------------------	-------------------

4.85	\$12,305.64	0.79062447	\$9,729.14	
------	-------------	------------	------------	--

0	\$0.00	STAT	999999	STATE OF WISCONSIN
0.003722	\$36.21	CNTY	22	GRANT COUNTY
0.000984	\$9.57	MUNI	22042	TOWN OF MUSCODA
0.00717510	\$69.81	REG	223850	SCH D OF RIVERDALE (MUSCODA)
0.00094610	\$9.20	VTAE	000300	SOUTHWEST WISCONSIN VTAE DISTRICT

Parcel Total:	\$124.79
---------------	----------



# State of Wisconsin / Department of Natural Resources

Tony Evers , Governor

, Secretary

2/5/2025

## Chapter 70.114 - Aids Payment Worksheet For Tax Year 2024(Payment Year 2025) - Payment Due January 31, 2025

2374 of 7093

LEGAL DESCRIPTION: T08 R01-W S04 PT OF SWNE	PARCEL NO: 71331	CONTROL NO: 71331
---	------------------	-------------------

4.85	\$12,305.64	0.79062447	\$9,729.14	
------	-------------	------------	------------	--

0	\$0.00	STAT	999999	STATE OF WISCONSIN
0.003722	\$36.21	CNTY	22	GRANT COUNTY
0.000984	\$9.57	MUNI	22042	TOWN OF MUSCODA
0.00717510	\$69.81	REG	223850	SCH D OF RIVERDALE (MUSCODA)
0.00094610	\$9.20	VTAE	000300	SOUTHWEST WISCONSIN VTAE DISTRICT

Parcel Total:	\$124.79
---------------	----------

File Number Total:	\$249.58
--------------------	----------

FILE NO: WR 360 *	DATE OF PURCHASE: 10/04/1994	GRANTOR: MATTHEW PAWLOWSKI
-------------------	------------------------------	----------------------------

LEGAL DESCRIPTION: T08 R01-W S04 PT OF NWNE	PARCEL NO: 42-163-000	CONTROL NO: 73800
---	-----------------------	-------------------

2.4	\$9,096.47	0.79062447	\$7,191.90	
-----	------------	------------	------------	--

0	\$0.00	STAT	999999	STATE OF WISCONSIN
0.003722	\$26.77	CNTY	22	GRANT COUNTY
0.000984	\$7.08	MUNI	22042	TOWN OF MUSCODA
0.00717510	\$51.60	REG	223850	SCH D OF RIVERDALE (MUSCODA)
0.00094610	\$6.80	VTAE	000300	SOUTHWEST WISCONSIN VTAE DISTRICT

Parcel Total:	\$92.25
---------------	---------



# State of Wisconsin / Department of Natural Resources

Tony Evers , Governor

, Secretary

2/5/2025

## Chapter 70.114 - Aids Payment Worksheet For Tax Year 2024(Payment Year 2025) - Payment Due January 31, 2025

2375 of 7093

LEGAL DESCRIPTION: T08 R01-W S04 PT OF SWNE	PARCEL NO: 42-163-000	CONTROL NO: 73801
---	-----------------------	-------------------

2.4	\$9,096.47	0.79062447	\$7,191.90
-----	------------	------------	------------

0	\$0.00	STAT	999999	STATE OF WISCONSIN
0.003722	\$26.77	CNTY	22	GRANT COUNTY
0.000984	\$7.08	MUNI	22042	TOWN OF MUSCODA
0.00717510	\$51.60	REG	223850	SCH D OF RIVERDALE (MUSCODA)
0.00094610	\$6.80	VTAE	000300	SOUTHWEST WISCONSIN VTAE DISTRICT

Parcel Total:	\$92.25
---------------	---------

File Number Total:	\$184.50
--------------------	----------

FILE NO: WR 516 B	DATE OF PURCHASE: 12/07/2001	GRANTOR: CLIFFORD SCHNEIDER, ETAL.
-------------------	------------------------------	------------------------------------

LEGAL DESCRIPTION: T08 R01-W S04 SENW	PARCEL NO: 42-191-000	CONTROL NO: 86561
---------------------------------------	-----------------------	-------------------

40	\$93,377.01	0.79062447	\$73,826.15
----	-------------	------------	-------------

0	\$0.00	STAT	999999	STATE OF WISCONSIN
0.003722	\$274.78	CNTY	22	GRANT COUNTY
0.000984	\$72.65	MUNI	22042	TOWN OF MUSCODA
0.00717510	\$529.71	REG	223850	SCH D OF RIVERDALE (MUSCODA)
0.00094610	\$69.85	VTAE	000300	SOUTHWEST WISCONSIN VTAE DISTRICT

Parcel Total:	\$946.99
---------------	----------

File Number Total:	\$946.99
--------------------	----------



# State of Wisconsin / Department of Natural Resources

Tony Evers , Governor

, Secretary

2/5/2025

## Chapter 70.114 - Aids Payment Worksheet For Tax Year 2024(Payment Year 2025) - Payment Due January 31, 2025

2376 of 7093

FILE NO: WR 612 *				DATE OF PURCHASE: 05/16/2007				GRANTOR: RUDOLPH M NIGL			
LEGAL DESCRIPTION: T08 R01-W S06 SESW				PARCEL NO: 042-00238-0000				CONTROL NO: 97452			
40	\$196,846.30	0.79062447	\$155,631.51								
				0	\$0.00	STAT	999999	STATE OF WISCONSIN			
				0.003722	\$579.26	CNTY	22	GRANT COUNTY			
				0.000984	\$153.15	MUNI	22042	TOWN OF MUSCODA			
				0.00717510	\$1,116.67	REG	223850	SCH D OF RIVERDALE (MUSCODA)			
				0.00094610	\$147.24	VTAE	000300	SOUTHWEST WISCONSIN VTAE DISTRICT			
Parcel Total:					\$1,996.32						

LEGAL DESCRIPTION: T08 R01-W S06 PT OF NESW				PARCEL NO: 042-00233-0000				CONTROL NO: 97453			
26.15	\$128,565.23	0.79062447	\$101,646.82								
				0	\$0.00	STAT	999999	STATE OF WISCONSIN			
				0.003722	\$378.33	CNTY	22	GRANT COUNTY			
				0.000984	\$100.02	MUNI	22042	TOWN OF MUSCODA			
				0.00717510	\$729.33	REG	223850	SCH D OF RIVERDALE (MUSCODA)			
				0.00094610	\$96.17	VTAE	000300	SOUTHWEST WISCONSIN VTAE DISTRICT			
Parcel Total:					\$1,303.85						



# State of Wisconsin / Department of Natural Resources

Tony Evers , Governor

, Secretary

2/5/2025

## Chapter 70.114 - Aids Payment Worksheet For Tax Year 2024(Payment Year 2025) - Payment Due January 31, 2025

2377 of 7093

LEGAL DESCRIPTION: T08 R01-W S07 PT OF NENW	PARCEL NO: 042-00253-0000	CONTROL NO: 97454
---	---------------------------	-------------------

38.14	\$82,121.82	0.79062447	\$64,927.52
-------	-------------	------------	-------------

0	\$0.00	STAT	999999	STATE OF WISCONSIN
0.003722	\$241.66	CNTY	22	GRANT COUNTY
0.000984	\$63.89	MUNI	22042	TOWN OF MUSCODA
0.00717510	\$465.86	REG	223850	SCH D OF RIVERDALE (MUSCODA)
0.00094610	\$61.43	VTAE	000300	SOUTHWEST WISCONSIN VTAE DISTRICT

Parcel Total:	\$832.84
---------------	----------

File Number Total:	\$4,133.01
--------------------	------------

FILE NO: WR 70019 *	DATE OF PURCHASE: 06/27/2009	GRANTOR: Robert D Ahlm
---------------------	------------------------------	------------------------

LEGAL DESCRIPTION: T08 R01-W S04 PT OF NENE	PARCEL NO:	CONTROL NO: 107660
---	------------	--------------------

2.42	\$15,687.12	0.79062447	\$12,402.62
------	-------------	------------	-------------

0	\$0.00	STAT	999999	STATE OF WISCONSIN
0.003722	\$46.16	CNTY	22	GRANT COUNTY
0.000984	\$12.20	MUNI	22042	TOWN OF MUSCODA
0.00717510	\$88.99	REG	223850	SCH D OF RIVERDALE (MUSCODA)
0.00094610	\$11.73	VTAE	000300	SOUTHWEST WISCONSIN VTAE DISTRICT

Parcel Total:	\$159.08
---------------	----------



# State of Wisconsin / Department of Natural Resources

Tony Evers , Governor

, Secretary

2/5/2025

## Chapter 70.114 - Aids Payment Worksheet For Tax Year 2024(Payment Year 2025) - Payment Due January 31, 2025

2378 of 7093

LEGAL DESCRIPTION: T08 R01-W S04 PT OF SENE				PARCEL NO:		CONTROL NO: 107661		
2.43	\$15,751.95	0.79062447	\$12,453.88					
				0	\$0.00	STAT	999999	STATE OF WISCONSIN
				0.003722	\$46.35	CNTY	22	GRANT COUNTY
				0.000984	\$12.25	MUNI	22042	TOWN OF MUSCODA
				0.00717510	\$89.36	REG	223850	SCH D OF RIVERDALE (MUSCODA)
				0.00094610	\$11.78	VTAE	000300	SOUTHWEST WISCONSIN VTAE DISTRICT
Parcel Total:					\$159.74			
File Number Total:					\$318.82			
Municipality Total:					\$6,112.31			



# State of Wisconsin / Department of Natural Resources

Tony Evers , Governor

, Secretary

2/5/2025

## Chapter 70.114 - Aids Payment Worksheet For Tax Year 2024(Payment Year 2025) - Payment Due January 31, 2025

2379 of 7093

DETAIL FOR TOWN OF PARIS, GRANT COUNTY

Acres	Est. Adjust. Purch. Price	Level of Assessment	Adjusted Local Value	Net Gen. Tax Rate	Calc. Aid Pay Amount	----- Taxing Jurisdiction -----		
						Type	Code	Description
FILE NO: FI 2869 *			DATE OF PURCHASE: 10/26/2006			GRANTOR: DEPT OF TRANSPORTATION		
LEGAL DESCRIPTION: T02 R02-W S12 PT OF NWSE				PARCEL NO: 097133		CONTROL NO: 97133		
2.5	\$7,689.42	0.86434196	\$6,646.29					
				0	\$0.00	STAT	999999	STATE OF WISCONSIN
				0.00365180	\$24.27	CNTY	22	GRANT COUNTY
				0.00150570	\$10.01	MUNI	22046	TOWN OF PARIS
				0.00765590	\$50.88	REG	224389	SCH D OF PLATTEVILLE
				0.00092060	\$6.12	VTAE	000300	SOUTHWEST WISCONSIN VTAE DISTRICT
Parcel Total:					\$91.28			

LEGAL DESCRIPTION: T02 R02-W S12 PT OF NESW				PARCEL NO: 097134		CONTROL NO: 97134		
11.61	\$35,710.04	0.86434196	\$30,865.69					
				0	\$0.00	STAT	999999	STATE OF WISCONSIN
				0.00365180	\$112.71	CNTY	22	GRANT COUNTY
				0.00150570	\$46.47	MUNI	22046	TOWN OF PARIS
				0.00765590	\$236.31	REG	224389	SCH D OF PLATTEVILLE
				0.00092060	\$28.42	VTAE	000300	SOUTHWEST WISCONSIN VTAE DISTRICT
Parcel Total:					\$423.91			



# State of Wisconsin / Department of Natural Resources

Tony Evers , Governor

, Secretary

2/5/2025

## Chapter 70.114 - Aids Payment Worksheet For Tax Year 2024(Payment Year 2025) - Payment Due January 31, 2025

2380 of 7093

LEGAL DESCRIPTION: T02 R02-W S12 PT OF NWSW				PARCEL NO: 097135			CONTROL NO: 97135		
0.5	\$1,537.88	0.86434196	\$1,329.26	0	\$0.00	STAT	999999	STATE OF WISCONSIN	
				0.00365180	\$4.85	CNTY	22	GRANT COUNTY	
				0.00150570	\$2.00	MUNI	22046	TOWN OF PARIS	
				0.00765590	\$10.18	REG	224389	SCH D OF PLATTEVILLE	
				0.00092060	\$1.22	VTAE	000300	SOUTHWEST WISCONSIN VTAE DISTRICT	
Parcel Total:					\$18.25				

LEGAL DESCRIPTION: T02 R02-W S11 PT OF NESW				PARCEL NO: 097136			CONTROL NO: 97136		
1.36	\$4,183.43	0.86434196	\$3,615.92	0	\$0.00	STAT	999999	STATE OF WISCONSIN	
				0.00365180	\$13.20	CNTY	22	GRANT COUNTY	
				0.00150570	\$5.44	MUNI	22046	TOWN OF PARIS	
				0.00765590	\$27.68	REG	224389	SCH D OF PLATTEVILLE	
				0.00092060	\$3.33	VTAE	000300	SOUTHWEST WISCONSIN VTAE DISTRICT	
Parcel Total:					\$49.65				

LEGAL DESCRIPTION: T02 R02-W S11 PT OF NWSE				PARCEL NO: 097137			CONTROL NO: 97137		
0.8	\$2,460.61	0.86434196	\$2,126.81	0	\$0.00	STAT	999999	STATE OF WISCONSIN	
				0.00365180	\$7.77	CNTY	22	GRANT COUNTY	
				0.00150570	\$3.20	MUNI	22046	TOWN OF PARIS	
				0.00765590	\$16.28	REG	224389	SCH D OF PLATTEVILLE	
				0.00092060	\$1.96	VTAE	000300	SOUTHWEST WISCONSIN VTAE DISTRICT	
Parcel Total:					\$29.21				





# State of Wisconsin / Department of Natural Resources

Tony Evers , Governor

, Secretary

2/5/2025

## Chapter 70.114 - Aids Payment Worksheet For Tax Year 2024(Payment Year 2025) - Payment Due January 31, 2025

2381 of 7093

LEGAL DESCRIPTION: T02 R02-W S11 PT OF SWSE	PARCEL NO: 097138	CONTROL NO: 97138
---	-------------------	-------------------

0.75	\$2,306.83	0.86434196	\$1,993.89
------	------------	------------	------------

0	\$0.00	STAT	999999	STATE OF WISCONSIN
0.00365180	\$7.28	CNTY	22	GRANT COUNTY
0.00150570	\$3.00	MUNI	22046	TOWN OF PARIS
0.00765590	\$15.27	REG	224389	SCH D OF PLATTEVILLE
0.00092060	\$1.84	VTAE	000300	SOUTHWEST WISCONSIN VTAE DISTRICT

Parcel Total:	\$27.39
---------------	---------

LEGAL DESCRIPTION: T02 R02-W S11 PT OF NWSE	PARCEL NO: 097139	CONTROL NO: 97139
---	-------------------	-------------------

2.88	\$8,857.43	0.86434196	\$7,655.85
------	------------	------------	------------

0	\$0.00	STAT	999999	STATE OF WISCONSIN
0.00365180	\$27.96	CNTY	22	GRANT COUNTY
0.00150570	\$11.53	MUNI	22046	TOWN OF PARIS
0.00765590	\$58.61	REG	224389	SCH D OF PLATTEVILLE
0.00092060	\$7.05	VTAE	000300	SOUTHWEST WISCONSIN VTAE DISTRICT

Parcel Total:	\$105.15
---------------	----------

File Number Total:	\$744.84
--------------------	----------

Municipality Total:	\$744.84
---------------------	----------



# State of Wisconsin / Department of Natural Resources

Tony Evers , Governor

, Secretary

2/5/2025

## Chapter 70.114 - Aids Payment Worksheet For Tax Year 2024(Payment Year 2025) - Payment Due January 31, 2025

2382 of 7093

DETAIL FOR TOWN OF WATERLOO, GRANT COUNTY

Acres	Est. Adjust. Purch. Price	Level of Assessment	Adjusted Local Value	Net Gen. Tax Rate	Calc. Aid Pay Amount	Taxing Jurisdiction Type	Code	Description
FILE NO: WR 571 C			DATE OF PURCHASE: 08/31/2004			GRANTOR: TRUST FOR PUBLIC LANDS		
LEGAL DESCRIPTION: T02 R04-W S05 GOV LOT 8				PARCEL NO: 092295		CONTROL NO: 92295		
5.26	\$12,473.48	0.56343768	\$7,028.03					
				0	\$0.00	STAT	999999	STATE OF WISCONSIN
				0.00558380	\$39.24	CNTY	22	GRANT COUNTY
				0.00412710	\$29.01	MUNI	22058	TOWN OF WATERLOO
				0.01274260	\$89.56	REG	220994	SCH D OF CASSVILLE
				0.00141620	\$9.95	VTAE	000300	SOUTHWEST WISCONSIN VTAE DISTRICT
Parcel Total:					\$167.76			
LEGAL DESCRIPTION: T02 R04-W S06 GOV LOT 5				PARCEL NO: 092296		CONTROL NO: 92296		
16.27	\$38,585.42	0.56343768	\$21,740.48					
				0	\$0.00	STAT	999999	STATE OF WISCONSIN
				0.00558380	\$121.39	CNTY	22	GRANT COUNTY
				0.00412710	\$89.72	MUNI	22058	TOWN OF WATERLOO
				0.01274260	\$277.03	REG	220994	SCH D OF CASSVILLE
				0.00141620	\$30.79	VTAE	000300	SOUTHWEST WISCONSIN VTAE DISTRICT
Parcel Total:					\$518.93			
File Number Total:					\$686.69			
Municipality Total:					\$686.69			



# State of Wisconsin / Department of Natural Resources

Tony Evers , Governor

, Secretary

2/5/2025

## Chapter 70.114 - Aids Payment Worksheet For Tax Year 2024(Payment Year 2025) - Payment Due January 31, 2025

2383 of 7093

DETAIL FOR TOWN OF WATTERSTOWN, GRANT COUNTY

Acres	Est. Adjust. Purch. Price	Level of Assessment	Adjusted Local Value	Net Gen. Tax Rate	Calc. Aid Pay Amount	Taxing Jurisdiction Type	Code	Description
FILE NO: NA 20178 *			DATE OF PURCHASE: 06/08/2021			GRANTOR: Nilatarangini Trust dated 19		
LEGAL DESCRIPTION: T08 R02-W S10 PT OF SWSW				PARCEL NO: 060-00063-0000		CONTROL NO: 140666		
25.2	\$16,131.60	1.00721558	\$16,247.99					
				0	\$0.00	STAT	999999	STATE OF WISCONSIN
				0.00308920	\$50.19	CNTY	22	GRANT COUNTY
				0.00134190	\$21.80	MUNI	22060	TOWN OF WATTERSTOWN
				0.00607390	\$98.69	REG	223850	SCH D OF RIVERDALE (MUSCODA)
				0.00078510	\$12.76	VTAE	000300	SOUTHWEST WISCONSIN VTAE DISTRICT
Parcel Total:					\$183.44			

LEGAL DESCRIPTION: T08 R02-W S10 PT OF SESW				PARCEL NO: 060-00066-0000		CONTROL NO: 140667		
10.55	\$7,681.68	1.00721558	\$7,737.11					
				0	\$0.00	STAT	999999	STATE OF WISCONSIN
				0.00308920	\$23.90	CNTY	22	GRANT COUNTY
				0.00134190	\$10.38	MUNI	22060	TOWN OF WATTERSTOWN
				0.00607390	\$46.99	REG	223850	SCH D OF RIVERDALE (MUSCODA)
				0.00078510	\$6.07	VTAE	000300	SOUTHWEST WISCONSIN VTAE DISTRICT
Parcel Total:					\$87.34			



# State of Wisconsin / Department of Natural Resources

Tony Evers , Governor

, Secretary

2/5/2025

## Chapter 70.114 - Aids Payment Worksheet For Tax Year 2024(Payment Year 2025) - Payment Due January 31, 2025

2384 of 7093

LEGAL DESCRIPTION: T08 R02-W S15 PT OF NWNW                      PARCEL NO: 060-00181-0000                      CONTROL NO: 140669

18.95      \$13,797.90      1.00721558      \$13,897.46

0              \$0.00    STAT    999999      STATE OF WISCONSIN

0.00308920              \$42.93    CNTY    22              GRANT COUNTY

0.00134190              \$18.65    MUNI    22060          TOWN OF WATTERSTOWN

0.00607390              \$84.41    REG    223850          SCH D OF RIVERDALE (MUSCODA)

0.00078510              \$10.91    VTAE    000300          SOUTHWEST WISCONSIN VTAE DISTRICT

Parcel Total:                      \$156.90

LEGAL DESCRIPTION: T08 R02-W S10 PT OF NESW                      PARCEL NO: 060-00066-0000                      CONTROL NO: 142318

1              \$728.13      1.00721558      \$733.38

0              \$0.00    STAT    999999      STATE OF WISCONSIN

0.00308920              \$2.27    CNTY    22              GRANT COUNTY

0.00134190              \$0.98    MUNI    22060          TOWN OF WATTERSTOWN

0.00607390              \$4.45    REG    223850          SCH D OF RIVERDALE (MUSCODA)

0.00078510              \$0.58    VTAE    000300          SOUTHWEST WISCONSIN VTAE DISTRICT

Parcel Total:                      \$8.28

File Number Total:                      \$435.96



# State of Wisconsin / Department of Natural Resources

Tony Evers , Governor

, Secretary

2/5/2025

## Chapter 70.114 - Aids Payment Worksheet For Tax Year 2024(Payment Year 2025) - Payment Due January 31, 2025

2385 of 7093

FILE NO: WR 244 *				DATE OF PURCHASE: 06/08/1992				GRANTOR: KENNETH ENG			
LEGAL DESCRIPTION: T08 R02-W S01 GOV LOT 6				PARCEL NO: 60-21-000-00200				CONTROL NO: 70787			
5	\$10,155.62	1.00721558	\$10,228.90								
				0	\$0.00	STAT	999999	STATE OF WISCONSIN			
				0.00308920	\$31.60	CNTY	22	GRANT COUNTY			
				0.00134190	\$13.73	MUNI	22060	TOWN OF WATTERSTOWN			
				0.00607390	\$62.13	REG	223850	SCH D OF RIVERDALE (MUSCODA)			
				0.00078510	\$8.03	VTAE	000300	SOUTHWEST WISCONSIN VTAE DISTRICT			
Parcel Total:					\$115.49						

LEGAL DESCRIPTION: T08 R02-W S01 GOV LOT 7				PARCEL NO: 69-22-000-00201				CONTROL NO: 70788			
10.27	\$20,311.25	1.00721558	\$20,457.81								
				0	\$0.00	STAT	999999	STATE OF WISCONSIN			
				0.00308920	\$63.20	CNTY	22	GRANT COUNTY			
				0.00134190	\$27.45	MUNI	22060	TOWN OF WATTERSTOWN			
				0.00607390	\$124.26	REG	223850	SCH D OF RIVERDALE (MUSCODA)			
				0.00078510	\$16.06	VTAE	000300	SOUTHWEST WISCONSIN VTAE DISTRICT			
Parcel Total:					\$230.97						

File Number Total:					\$346.46						
--------------------	--	--	--	--	----------	--	--	--	--	--	--



# State of Wisconsin / Department of Natural Resources

Tony Evers , Governor

, Secretary

2/5/2025

## Chapter 70.114 - Aids Payment Worksheet For Tax Year 2024(Payment Year 2025) - Payment Due January 31, 2025

2386 of 7093

FILE NO: WR 252 *				DATE OF PURCHASE: 07/27/1992				GRANTOR: MONTE BAUER			
LEGAL DESCRIPTION: T08 R02-W S02 PT GV LT 9				PARCEL NO: 60-31-000-00622				CONTROL NO: 70705			
28	\$26,254.60	1.00721558	\$26,444.04								
				0	\$0.00	STAT	999999	STATE OF WISCONSIN			
				0.00308920	\$81.69	CNTY	22	GRANT COUNTY			
				0.00134190	\$35.49	MUNI	22060	TOWN OF WATTERSTOWN			
				0.00607390	\$160.62	REG	223850	SCH D OF RIVERDALE (MUSCODA)			
				0.00078510	\$20.76	VTAE	000300	SOUTHWEST WISCONSIN VTAE DISTRICT			
Parcel Total:					\$298.56						

File Number Total:					\$298.56						
--------------------	--	--	--	--	----------	--	--	--	--	--	--

FILE NO: WR 329 *				DATE OF PURCHASE: 04/19/1994				GRANTOR: LISS LANDING, INC.			
LEGAL DESCRIPTION: T08 R02-W S17 GOV LOT 5				PARCEL NO: 60-249-000				CONTROL NO: 72429			
38.5	\$39,237.26	1.00721558	\$39,520.38								
				0	\$0.00	STAT	999999	STATE OF WISCONSIN			
				0.00308920	\$122.09	CNTY	22	GRANT COUNTY			
				0.00134190	\$53.03	MUNI	22060	TOWN OF WATTERSTOWN			
				0.007488	\$295.93	REG	220609	SCH D OF BOSCOBEL			
				0.00078510	\$31.03	VTAE	000300	SOUTHWEST WISCONSIN VTAE DISTRICT			
Parcel Total:					\$502.08						

File Number Total:					\$502.08						
--------------------	--	--	--	--	----------	--	--	--	--	--	--



# State of Wisconsin / Department of Natural Resources

Tony Evers , Governor

, Secretary

2/5/2025

## Chapter 70.114 - Aids Payment Worksheet For Tax Year 2024(Payment Year 2025) - Payment Due January 31, 2025

2387 of 7093

FILE NO: WR 329 A				DATE OF PURCHASE: 04/18/1994				GRANTOR: CINDY R LISS			
LEGAL DESCRIPTION: T08 R02-W S17 PT GV LT 1				PARCEL NO: 60-247-010				CONTROL NO: 72430			
7	\$7,134.31	1.00721558	\$7,185.79	0	\$0.00	STAT	999999	STATE OF WISCONSIN			
				0.00308920	\$22.20	CNTY	22	GRANT COUNTY			
				0.00134190	\$9.64	MUNI	22060	TOWN OF WATTERSTOWN			
				0.007488	\$53.81	REG	220609	SCH D OF BOSCOBEL			
				0.00078510	\$5.64	VTAE	000300	SOUTHWEST WISCONSIN VTAE DISTRICT			
Parcel Total:								\$91.29			

File Number Total:								\$91.29			
--------------------	--	--	--	--	--	--	--	---------	--	--	--

FILE NO: WR 334 *				DATE OF PURCHASE: 02/22/1994				GRANTOR: BARTLEY ELLENBOLT			
LEGAL DESCRIPTION: T08 R02-W S15 PT OF SWNW				PARCEL NO: 60-183-000				CONTROL NO: 72542			
8.25	\$15,777.85	1.00721558	\$15,891.70	0	\$0.00	STAT	999999	STATE OF WISCONSIN			
				0.00308920	\$49.09	CNTY	22	GRANT COUNTY			
				0.00134190	\$21.33	MUNI	22060	TOWN OF WATTERSTOWN			
				0.00607390	\$96.52	REG	223850	SCH D OF RIVERDALE (MUSCODA)			
				0.00078510	\$12.48	VTAE	000300	SOUTHWEST WISCONSIN VTAE DISTRICT			
Parcel Total:								\$179.42			



# State of Wisconsin / Department of Natural Resources

Tony Evers , Governor

, Secretary

2/5/2025

## Chapter 70.114 - Aids Payment Worksheet For Tax Year 2024(Payment Year 2025) - Payment Due January 31, 2025

2388 of 7093

LEGAL DESCRIPTION: T08 R02-W S16 NWSE	PARCEL NO: 60-216-000	CONTROL NO: 72543
---------------------------------------	-----------------------	-------------------

40    \$103,037.04    1.00721558    \$103,780.51

0	\$0.00	STAT	999999	STATE OF WISCONSIN
0.00308920	\$320.60	CNTY	22	GRANT COUNTY
0.00134190	\$139.27	MUNI	22060	TOWN OF WATTERSTOWN
0.00607390	\$630.36	REG	223850	SCH D OF RIVERDALE (MUSCODA)
0.00078510	\$81.48	VTAE	000300	SOUTHWEST WISCONSIN VTAE DISTRICT

Parcel Total:                    \$1,171.71

LEGAL DESCRIPTION: T08 R02-W S16 NENE	PARCEL NO: 60-196-000	CONTROL NO: 72544
---------------------------------------	-----------------------	-------------------

40    \$45,625.59    1.00721558    \$45,954.80

0	\$0.00	STAT	999999	STATE OF WISCONSIN
0.00308920	\$141.96	CNTY	22	GRANT COUNTY
0.00134190	\$61.67	MUNI	22060	TOWN OF WATTERSTOWN
0.00607390	\$279.13	REG	223850	SCH D OF RIVERDALE (MUSCODA)
0.00078510	\$36.08	VTAE	000300	SOUTHWEST WISCONSIN VTAE DISTRICT

Parcel Total:                    \$518.84

LEGAL DESCRIPTION: T08 R02-W S16 SWNE	PARCEL NO: 60-199-000	CONTROL NO: 72545
---------------------------------------	-----------------------	-------------------

40    \$45,625.59    1.00721558    \$45,954.80

0	\$0.00	STAT	999999	STATE OF WISCONSIN
0.00308920	\$141.96	CNTY	22	GRANT COUNTY
0.00134190	\$61.67	MUNI	22060	TOWN OF WATTERSTOWN
0.00607390	\$279.13	REG	223850	SCH D OF RIVERDALE (MUSCODA)
0.00078510	\$36.08	VTAE	000300	SOUTHWEST WISCONSIN VTAE DISTRICT

Parcel Total:                    \$518.84





# State of Wisconsin / Department of Natural Resources

Tony Evers , Governor

, Secretary

2/5/2025

## Chapter 70.114 - Aids Payment Worksheet For Tax Year 2024(Payment Year 2025) - Payment Due January 31, 2025

2389 of 7093

LEGAL DESCRIPTION: T08 R02-W S16 SENE	PARCEL NO: 60-200-000	CONTROL NO: 72546
---------------------------------------	-----------------------	-------------------

40	\$45,625.59	1.00721558	\$45,954.80
----	-------------	------------	-------------

0	\$0.00	STAT	999999	STATE OF WISCONSIN
0.00308920	\$141.96	CNTY	22	GRANT COUNTY
0.00134190	\$61.67	MUNI	22060	TOWN OF WATTERSTOWN
0.00607390	\$279.13	REG	223850	SCH D OF RIVERDALE (MUSCODA)
0.00078510	\$36.08	VTAE	000300	SOUTHWEST WISCONSIN VTAE DISTRICT

Parcel Total:	\$518.84
---------------	----------

LEGAL DESCRIPTION: T08 R02-W S16 PT OF NWNE	PARCEL NO: 60-197-000	CONTROL NO: 72547
---	-----------------------	-------------------

38.4	\$44,715.44	1.00721558	\$45,038.09
------	-------------	------------	-------------

0	\$0.00	STAT	999999	STATE OF WISCONSIN
0.00308920	\$139.13	CNTY	22	GRANT COUNTY
0.00134190	\$60.44	MUNI	22060	TOWN OF WATTERSTOWN
0.00607390	\$273.56	REG	223850	SCH D OF RIVERDALE (MUSCODA)
0.00078510	\$35.36	VTAE	000300	SOUTHWEST WISCONSIN VTAE DISTRICT

Parcel Total:	\$508.49
---------------	----------

File Number Total:	\$3,416.14
--------------------	------------



# State of Wisconsin / Department of Natural Resources

Tony Evers , Governor

, Secretary

2/5/2025

## Chapter 70.114 - Aids Payment Worksheet For Tax Year 2024(Payment Year 2025) - Payment Due January 31, 2025

2390 of 7093

FILE NO: WR 341 *		DATE OF PURCHASE: 05/12/1994			GRANTOR: FRANCIS CHEZIK			
LEGAL DESCRIPTION: T08 R02-W S10 SWSE				PARCEL NO: 60-79-000		CONTROL NO: 72538		
39	\$78,198.01	1.00721558	\$78,762.26					
				0	\$0.00	STAT	999999	STATE OF WISCONSIN
				0.00308920	\$243.31	CNTY	22	GRANT COUNTY
				0.00134190	\$105.69	MUNI	22060	TOWN OF WATTERSTOWN
				0.00607390	\$478.40	REG	223850	SCH D OF RIVERDALE (MUSCODA)
				0.00078510	\$61.84	VTAE	000300	SOUTHWEST WISCONSIN VTAE DISTRICT
Parcel Total:					\$889.24			

LEGAL DESCRIPTION: T08 R02-W S10 PT OF NWSE		PARCEL NO: 60-78-000			CONTROL NO: 72539			
7	\$8,496.65	1.00721558	\$8,557.96					
				0	\$0.00	STAT	999999	STATE OF WISCONSIN
				0.00308920	\$26.44	CNTY	22	GRANT COUNTY
				0.00134190	\$11.48	MUNI	22060	TOWN OF WATTERSTOWN
				0.00607390	\$51.98	REG	223850	SCH D OF RIVERDALE (MUSCODA)
				0.00078510	\$6.72	VTAE	000300	SOUTHWEST WISCONSIN VTAE DISTRICT
Parcel Total:					\$96.62			

File Number Total:			\$985.86				
--------------------	--	--	----------	--	--	--	--



# State of Wisconsin / Department of Natural Resources

Tony Evers , Governor

, Secretary

2/5/2025

## Chapter 70.114 - Aids Payment Worksheet For Tax Year 2024(Payment Year 2025) - Payment Due January 31, 2025

2391 of 7093

FILE NO: WR 344 *				DATE OF PURCHASE: 05/04/1994				GRANTOR: STUKENBURG, A TRUST ESTATE			
LEGAL DESCRIPTION: T08 R02-W S10 SESE				PARCEL NO: 60-80-000				CONTROL NO: 72617			
40	\$72,005.54	1.00721558	\$72,525.10								
				0	\$0.00	STAT	999999	STATE OF WISCONSIN			
				0.00308920	\$224.04	CNTY	22	GRANT COUNTY			
				0.00134190	\$97.32	MUNI	22060	TOWN OF WATTERSTOWN			
				0.00607390	\$440.51	REG	223850	SCH D OF RIVERDALE (MUSCODA)			
				0.00078510	\$56.94	VTAE	000300	SOUTHWEST WISCONSIN VTAE DISTRICT			
Parcel Total:					\$818.81						

LEGAL DESCRIPTION: T08 R02-W S11 SWSW				PARCEL NO: 60-88-000				CONTROL NO: 72618			
40	\$72,005.54	1.00721558	\$72,525.10								
				0	\$0.00	STAT	999999	STATE OF WISCONSIN			
				0.00308920	\$224.04	CNTY	22	GRANT COUNTY			
				0.00134190	\$97.32	MUNI	22060	TOWN OF WATTERSTOWN			
				0.00607390	\$440.51	REG	223850	SCH D OF RIVERDALE (MUSCODA)			
				0.00078510	\$56.94	VTAE	000300	SOUTHWEST WISCONSIN VTAE DISTRICT			
Parcel Total:					\$818.81						

File Number Total:					\$1,637.62						
--------------------	--	--	--	--	------------	--	--	--	--	--	--



# State of Wisconsin / Department of Natural Resources

Tony Evers , Governor

, Secretary

2/5/2025

## Chapter 70.114 - Aids Payment Worksheet For Tax Year 2024(Payment Year 2025) - Payment Due January 31, 2025

2392 of 7093

FILE NO: WR 448 *		DATE OF PURCHASE: 04/18/1997		GRANTOR: NILATARANGINI TRUST	
LEGAL DESCRIPTION: T08 R02-W S10 PT OF SESW		PARCEL NO: 060-66-0000		CONTROL NO: 78862	
2.5	\$4,450.47	1.00721558	\$4,482.58		
		0	\$0.00	STAT 999999	STATE OF WISCONSIN
		0.00308920	\$13.85	CNTY 22	GRANT COUNTY
		0.00134190	\$6.02	MUNI 22060	TOWN OF WATTERSTOWN
		0.007488	\$33.57	REG 220609	SCH D OF BOSCOBEL
		0.00078510	\$3.52	VTAE 000300	SOUTHWEST WISCONSIN VTAE DISTRICT
Parcel Total:			\$56.96		

LEGAL DESCRIPTION: T08 R02-W S15 PT OF NWNE		PARCEL NO: 060-176-0000		CONTROL NO: 78863	
3.7	\$6,586.69	1.00721558	\$6,634.22		
		0	\$0.00	STAT 999999	STATE OF WISCONSIN
		0.00308920	\$20.49	CNTY 22	GRANT COUNTY
		0.00134190	\$8.90	MUNI 22060	TOWN OF WATTERSTOWN
		0.007488	\$49.68	REG 220609	SCH D OF BOSCOBEL
		0.00078510	\$5.21	VTAE 000300	SOUTHWEST WISCONSIN VTAE DISTRICT
Parcel Total:			\$84.28		

File Number Total:			\$141.24		
--------------------	--	--	----------	--	--



# State of Wisconsin / Department of Natural Resources

Tony Evers , Governor

, Secretary

2/5/2025

## Chapter 70.114 - Aids Payment Worksheet For Tax Year 2024(Payment Year 2025) - Payment Due January 31, 2025

2393 of 7093

FILE NO: WR 449 *				DATE OF PURCHASE: 03/11/1997				GRANTOR: STUKENBURG TRUST			
LEGAL DESCRIPTION: T08 R02-W S15 PT OF NENE				PARCEL NO: 060-175-000				CONTROL NO: 77889			
9	\$16,021.69	1.00721558	\$16,137.29								
				0	\$0.00	STAT	999999	STATE OF WISCONSIN			
				0.00308920	\$49.85	CNTY	22	GRANT COUNTY			
				0.00134190	\$21.66	MUNI	22060	TOWN OF WATTERSTOWN			
				0.00607390	\$98.02	REG	223850	SCH D OF RIVERDALE (MUSCODA)			
				0.00078510	\$12.67	VTAE	000300	SOUTHWEST WISCONSIN VTAE DISTRICT			
Parcel Total:					\$182.20						

File Number Total:					\$182.20						
--------------------	--	--	--	--	----------	--	--	--	--	--	--

FILE NO: WR 532 *				DATE OF PURCHASE: 05/26/2004				GRANTOR: CITY OF BOSCOBEL			
LEGAL DESCRIPTION: T08 R02-W S18 GOV LOT 4				PARCEL NO: 091357				CONTROL NO: 91357			
3.3	\$19,245.86	1.00721558	\$19,384.73								
				0	\$0.00	STAT	999999	STATE OF WISCONSIN			
				0.00308920	\$59.88	CNTY	22	GRANT COUNTY			
				0.00134190	\$26.01	MUNI	22060	TOWN OF WATTERSTOWN			
				0.007488	\$145.15	REG	220609	SCH D OF BOSCOBEL			
				0.00078510	\$15.22	VTAE	000300	SOUTHWEST WISCONSIN VTAE DISTRICT			
Parcel Total:					\$246.26						

File Number Total:					\$246.26						
--------------------	--	--	--	--	----------	--	--	--	--	--	--



# State of Wisconsin / Department of Natural Resources

Tony Evers , Governor

, Secretary

2/5/2025

## Chapter 70.114 - Aids Payment Worksheet For Tax Year 2024(Payment Year 2025) - Payment Due January 31, 2025

2394 of 7093

FILE NO: WR 594 *				DATE OF PURCHASE: 06/27/2006				GRANTOR: MEDIN IBRAIMOVSKI			
LEGAL DESCRIPTION: T08 R02-W S02 PT OF SESE				PARCEL NO: 060-26-0010				CONTROL NO: 95271			
33.87	\$87,388.06	1.00721558	\$88,018.62								
				0	\$0.00	STAT	999999	STATE OF WISCONSIN			
				0.00308920	\$271.91	CNTY	22	GRANT COUNTY			
				0.00134190	\$118.12	MUNI	22060	TOWN OF WATTERSTOWN			
				0.00607390	\$534.62	REG	223850	SCH D OF RIVERDALE (MUSCODA)			
				0.00078510	\$69.11	VTAE	000300	SOUTHWEST WISCONSIN VTAE DISTRICT			
Parcel Total:					\$993.76						

File Number Total:					\$993.76						
--------------------	--	--	--	--	----------	--	--	--	--	--	--

FILE NO: WR 70029 *				DATE OF PURCHASE: 06/24/2010				GRANTOR: Cloverland Farms, Inc.			
LEGAL DESCRIPTION: T08 R02-W S16 NENW				PARCEL NO: 060-00201-0000				CONTROL NO: 115640			
10	\$26,010.80	1.00721558	\$26,198.48								
				0	\$0.00	STAT	999999	STATE OF WISCONSIN			
				0.00308920	\$80.93	CNTY	22	GRANT COUNTY			
				0.00134190	\$35.16	MUNI	22060	TOWN OF WATTERSTOWN			
				0.00607390	\$159.13	REG	223850	SCH D OF RIVERDALE (MUSCODA)			
				0.00078510	\$20.57	VTAE	000300	SOUTHWEST WISCONSIN VTAE DISTRICT			
Parcel Total:					\$295.79						



# State of Wisconsin / Department of Natural Resources

Tony Evers , Governor

, Secretary

2/5/2025

## Chapter 70.114 - Aids Payment Worksheet For Tax Year 2024(Payment Year 2025) - Payment Due January 31, 2025

2395 of 7093

LEGAL DESCRIPTION: T08 R02-W S16 NWNW	PARCEL NO: 060-00206-0000	CONTROL NO: 115641
---------------------------------------	---------------------------	--------------------

20.76	\$53,998.41	1.00721558	\$54,388.04	
-------	-------------	------------	-------------	--

0	\$0.00	STAT	999999	STATE OF WISCONSIN
0.00308920	\$168.02	CNTY	22	GRANT COUNTY
0.00134190	\$72.99	MUNI	22060	TOWN OF WATTERSTOWN
0.00607390	\$330.35	REG	223850	SCH D OF RIVERDALE (MUSCODA)
0.00078510	\$42.70	VTAE	000300	SOUTHWEST WISCONSIN VTAE DISTRICT

Parcel Total:	\$614.06
---------------	----------

File Number Total:	\$909.85
--------------------	----------

FILE NO: WR 70092 *	DATE OF PURCHASE: 12/23/2020	GRANTOR: Jeffrey J. & Shannon K. Bro
---------------------	------------------------------	--------------------------------------

LEGAL DESCRIPTION: T08 R02-W S10 PT GV LT 2	PARCEL NO: 060000830000	CONTROL NO: 139047
---	-------------------------	--------------------

12.87	\$37,904.55	1.00721558	\$38,178.05	
-------	-------------	------------	-------------	--

0	\$0.00	STAT	999999	STATE OF WISCONSIN
0.00308920	\$117.94	CNTY	22	GRANT COUNTY
0.00134190	\$51.23	MUNI	22060	TOWN OF WATTERSTOWN
0.00607390	\$231.89	REG	223850	SCH D OF RIVERDALE (MUSCODA)
0.00078510	\$29.98	VTAE	000300	SOUTHWEST WISCONSIN VTAE DISTRICT

Parcel Total:	\$431.04
---------------	----------

File Number Total:	\$431.04
--------------------	----------

Municipality Total:	\$10,618.32
---------------------	-------------



# State of Wisconsin / Department of Natural Resources

Tony Evers , Governor

, Secretary

2/5/2025

## Chapter 70.114 - Aids Payment Worksheet For Tax Year 2024(Payment Year 2025) - Payment Due January 31, 2025

2396 of 7093

DETAIL FOR TOWN OF WOODMAN, GRANT COUNTY

Acres	Est. Adjust. Purch. Price	Level of Assessment	Adjusted Local Value	Net Gen. Tax Rate	Calc. Aid Pay Amount	Taxing Jurisdiction Type	Code	Description
FILE NO: WR 185 *			DATE OF PURCHASE: 04/03/1992			GRANTOR: CHARLES KING		
LEGAL DESCRIPTION: T07 R04-W S12 PT OF NESE				PARCEL NO: 64-149-000		CONTROL NO: 70237		
25	\$5,910.47	0.88739243	\$5,244.91	0	\$0.00	STAT	999999	STATE OF WISCONSIN
				0.00348160	\$18.26	CNTY	22	GRANT COUNTY
				0.00135060	\$7.08	MUNI	22064	TOWN OF WOODMAN
				0.00845750	\$44.36	REG	220609	SCH D OF BOSCOBEL
				0.00086830	\$4.55	VTAE	000300	SOUTHWEST WISCONSIN VTAE DISTRICT
Parcel Total:					\$74.25			

LEGAL DESCRIPTION: T07 R04-W S12 PT OF SESE				PARCEL NO: 64-154-000		CONTROL NO: 70238		
6.4	\$4,878.14	0.88739243	\$4,328.83	0	\$0.00	STAT	999999	STATE OF WISCONSIN
				0.00348160	\$15.07	CNTY	22	GRANT COUNTY
				0.00135060	\$5.85	MUNI	22064	TOWN OF WOODMAN
				0.00845750	\$36.61	REG	220609	SCH D OF BOSCOBEL
				0.00086830	\$3.76	VTAE	000300	SOUTHWEST WISCONSIN VTAE DISTRICT
Parcel Total:					\$61.29			

File Number Total:					\$135.54			
--------------------	--	--	--	--	----------	--	--	--





# State of Wisconsin / Department of Natural Resources

Tony Evers , Governor

, Secretary

2/5/2025

## Chapter 70.114 - Aids Payment Worksheet For Tax Year 2024(Payment Year 2025) - Payment Due January 31, 2025

2397 of 7093

FILE NO: WR 233 *				DATE OF PURCHASE: 04/13/1992				GRANTOR: TERRY WINKERS			
LEGAL DESCRIPTION: T07 R04-W S30 PT OF SWSW				PARCEL NO: 64-451-000				CONTROL NO: 70246			
16.02	\$5,920.04	0.88739243	\$5,253.40								
				0	\$0.00	STAT	999999	STATE OF WISCONSIN			
				0.00348160	\$18.29	CNTY	22	GRANT COUNTY			
				0.00135060	\$7.10	MUNI	22064	TOWN OF WOODMAN			
				0.00845750	\$44.43	REG	220609	SCH D OF BOSCOBEL			
				0.00086830	\$4.56	VTAE	000300	SOUTHWEST WISCONSIN VTAE DISTRICT			
Parcel Total:					\$74.38						

LEGAL DESCRIPTION: T07 R05-W S25 PT OF SWSE				PARCEL NO: 079607				CONTROL NO: 79607			
31.02	\$11,814.01	0.88739243	\$10,483.66								
				0	\$0.00	STAT	999999	STATE OF WISCONSIN			
				0.00348160	\$36.50	CNTY	22	GRANT COUNTY			
				0.00135060	\$14.16	MUNI	22064	TOWN OF WOODMAN			
				0.00845750	\$88.67	REG	220609	SCH D OF BOSCOBEL			
				0.00086830	\$9.10	VTAE	000300	SOUTHWEST WISCONSIN VTAE DISTRICT			
Parcel Total:					\$148.43						

File Number Total:					\$222.81						
--------------------	--	--	--	--	----------	--	--	--	--	--	--



# State of Wisconsin / Department of Natural Resources

Tony Evers , Governor

, Secretary

2/5/2025

## Chapter 70.114 - Aids Payment Worksheet For Tax Year 2024(Payment Year 2025) - Payment Due January 31, 2025

2398 of 7093

FILE NO: WR 385 *				DATE OF PURCHASE: 07/19/1995				GRANTOR: ELVA H BAXTER			
LEGAL DESCRIPTION: T07 R04-W S29 NWNW				PARCEL NO: 64-444-000 397-WO				CONTROL NO: 75392			
40	\$28,345.71	0.88739243	\$25,153.76								
				0	\$0.00	STAT	999999	STATE OF WISCONSIN			
				0.00348160	\$87.58	CNTY	22	GRANT COUNTY			
				0.00135060	\$33.97	MUNI	22064	TOWN OF WOODMAN			
				0.00845750	\$212.74	REG	220609	SCH D OF BOSCOBEL			
				0.00086830	\$21.84	VTAE	000300	SOUTHWEST WISCONSIN VTAE DISTRICT			
Parcel Total:					\$356.13						

LEGAL DESCRIPTION: T07 R04-W S29 SWNW				PARCEL NO: 64-422-000 381-WO				CONTROL NO: 75393			
40	\$28,345.71	0.88739243	\$25,153.76								
				0	\$0.00	STAT	999999	STATE OF WISCONSIN			
				0.00348160	\$87.58	CNTY	22	GRANT COUNTY			
				0.00135060	\$33.97	MUNI	22064	TOWN OF WOODMAN			
				0.00845750	\$212.74	REG	220609	SCH D OF BOSCOBEL			
				0.00086830	\$21.84	VTAE	000300	SOUTHWEST WISCONSIN VTAE DISTRICT			
Parcel Total:					\$356.13						



# State of Wisconsin / Department of Natural Resources

Tony Evers , Governor

, Secretary

2/5/2025

## Chapter 70.114 - Aids Payment Worksheet For Tax Year 2024(Payment Year 2025) - Payment Due January 31, 2025

2399 of 7093

LEGAL DESCRIPTION: T07 R04-W S30 SENE	PARCEL NO: 64-444-000 397-WO	CONTROL NO: 75394
---------------------------------------	------------------------------	-------------------

40	\$28,345.71	0.88739243	\$25,153.76	
----	-------------	------------	-------------	--

	0	\$0.00	STAT	999999	STATE OF WISCONSIN
	0.00348160	\$87.58	CNTY	22	GRANT COUNTY
	0.00135060	\$33.97	MUNI	22064	TOWN OF WOODMAN
	0.00845750	\$212.74	REG	220609	SCH D OF BOSCOBEL
	0.00086830	\$21.84	VTAE	000300	SOUTHWEST WISCONSIN VTAE DISTRICT

Parcel Total:	\$356.13
---------------	----------

LEGAL DESCRIPTION: T07 R04-W S30 NENE	PARCEL NO: 64-441-000 394-WO	CONTROL NO: 75395
---------------------------------------	------------------------------	-------------------

40	\$28,345.71	0.88739243	\$25,153.76	
----	-------------	------------	-------------	--

	0	\$0.00	STAT	999999	STATE OF WISCONSIN
	0.00348160	\$87.58	CNTY	22	GRANT COUNTY
	0.00135060	\$33.97	MUNI	22064	TOWN OF WOODMAN
	0.00845750	\$212.74	REG	220609	SCH D OF BOSCOBEL
	0.00086830	\$21.84	VTAE	000300	SOUTHWEST WISCONSIN VTAE DISTRICT

Parcel Total:	\$356.13
---------------	----------

LEGAL DESCRIPTION: T07 R04-W S29 PT OF NWSW	PARCEL NO: 64-427-000 384-WO	CONTROL NO: 75396
---	------------------------------	-------------------

13	\$9,266.87	0.88739243	\$8,223.35	
----	------------	------------	------------	--

	0	\$0.00	STAT	999999	STATE OF WISCONSIN
	0.00348160	\$28.63	CNTY	22	GRANT COUNTY
	0.00135060	\$11.11	MUNI	22064	TOWN OF WOODMAN
	0.00845750	\$69.55	REG	220609	SCH D OF BOSCOBEL
	0.00086830	\$7.14	VTAE	000300	SOUTHWEST WISCONSIN VTAE DISTRICT

Parcel Total:	\$116.43
---------------	----------



# State of Wisconsin / Department of Natural Resources

Tony Evers , Governor

, Secretary

2/5/2025

## Chapter 70.114 - Aids Payment Worksheet For Tax Year 2024(Payment Year 2025) - Payment Due January 31, 2025

2400 of 7093

File Number Total: \$1,540.95

FILE NO: WR 410 \*

DATE OF PURCHASE: 01/11/1996

GRANTOR: ROBERT ADAIR

LEGAL DESCRIPTION: T07 R04-W S29 NENW

PARCEL NO: 64-420-000 00001

CONTROL NO: 76902

40 \$35,139.31 0.88739243 \$31,182.36

0 \$0.00 STAT 999999 STATE OF WISCONSIN

0.00348160 \$108.57 CNTY 22 GRANT COUNTY

0.00135060 \$42.12 MUNI 22064 TOWN OF WOODMAN

0.00845750 \$263.72 REG 220609 SCH D OF BOSCOBEL

0.00086830 \$27.08 VTAE 000300 SOUTHWEST WISCONSIN VTAE DISTRICT

Parcel Total: \$441.49

LEGAL DESCRIPTION: T07 R04-W S29 SENW

PARCEL NO: 64-423-000 00002

CONTROL NO: 76903

40 \$37,335.52 0.88739243 \$33,131.26

0 \$0.00 STAT 999999 STATE OF WISCONSIN

0.00348160 \$115.35 CNTY 22 GRANT COUNTY

0.00135060 \$44.75 MUNI 22064 TOWN OF WOODMAN

0.00845750 \$280.21 REG 220609 SCH D OF BOSCOBEL

0.00086830 \$28.77 VTAE 000300 SOUTHWEST WISCONSIN VTAE DISTRICT

Parcel Total: \$469.08



# State of Wisconsin / Department of Natural Resources

Tony Evers , Governor

, Secretary

2/5/2025

## Chapter 70.114 - Aids Payment Worksheet For Tax Year 2024(Payment Year 2025) - Payment Due January 31, 2025

2401 of 7093

LEGAL DESCRIPTION: T07 R04-W S29 PT OF NESW	PARCEL NO: 64-424-000	CONTROL NO: 76904
---	-----------------------	-------------------

3	\$2,196.21	0.88739243	\$1,948.90	
---	------------	------------	------------	--

0	\$0.00	STAT	999999	STATE OF WISCONSIN
---	--------	------	--------	--------------------

0.00348160	\$6.79	CNTY	22	GRANT COUNTY
------------	--------	------	----	--------------

0.00135060	\$2.63	MUNI	22064	TOWN OF WOODMAN
------------	--------	------	-------	-----------------

0.00845750	\$16.48	REG	220609	SCH D OF BOSCOBEL
------------	---------	-----	--------	-------------------

0.00086830	\$1.69	VTAE	000300	SOUTHWEST WISCONSIN VTAE DISTRICT
------------	--------	------	--------	-----------------------------------

Parcel Total:	\$27.59
---------------	---------

File Number Total:	\$938.16
--------------------	----------

FILE NO: WR 485 *	DATE OF PURCHASE: 01/28/1999	GRANTOR: CHARLES MULROONEY ESTATE
-------------------	------------------------------	-----------------------------------

LEGAL DESCRIPTION: T07 R04-W S30 PT OF SWSW	PARCEL NO: 064-452-0000	CONTROL NO: 81163
---	-------------------------	-------------------

19.5	\$20,426.25	0.88739243	\$18,126.10	
------	-------------	------------	-------------	--

0	\$0.00	STAT	999999	STATE OF WISCONSIN
---	--------	------	--------	--------------------

0.00348160	\$63.11	CNTY	22	GRANT COUNTY
------------	---------	------	----	--------------

0.00135060	\$24.48	MUNI	22064	TOWN OF WOODMAN
------------	---------	------	-------	-----------------

0.00714310	\$129.48	REG	224904	SCH D OF RIVER RIDGE
------------	----------	-----	--------	----------------------

0.00086830	\$15.74	VTAE	000300	SOUTHWEST WISCONSIN VTAE DISTRICT
------------	---------	------	--------	-----------------------------------

Parcel Total:	\$232.81
---------------	----------

File Number Total:	\$232.81
--------------------	----------



# State of Wisconsin / Department of Natural Resources

Tony Evers , Governor

, Secretary

2/5/2025

## Chapter 70.114 - Aids Payment Worksheet For Tax Year 2024(Payment Year 2025) - Payment Due January 31, 2025

2402 of 7093

FILE NO: WR 590 *	DATE OF PURCHASE: 12/19/2005	GRANTOR: MAC JR ET AL A MCKICHAN
LEGAL DESCRIPTION: T07 R04-W S01 PT OF SESW	PARCEL NO: 064-00123-0010	CONTROL NO: 94033

0.75      \$22,149.95      0.88739243      \$19,655.70

0      \$0.00      STAT      999999      STATE OF WISCONSIN

0.00348160      \$68.43      CNTY      22      GRANT COUNTY

0.00135060      \$26.55      MUNI      22064      TOWN OF WOODMAN

0.00845750      \$166.24      REG      220609      SCH D OF BOSCOBEL

0.00086830      \$17.07      VTAE      000300      SOUTHWEST WISCONSIN VTAE DISTRICT

Parcel Total:      \$278.29

File Number Total:      \$278.29

Municipality Total:      \$3,348.56



# State of Wisconsin / Department of Natural Resources

Tony Evers , Governor

, Secretary

2/5/2025

## Chapter 70.114 - Aids Payment Worksheet For Tax Year 2024(Payment Year 2025) - Payment Due January 31, 2025

2403 of 7093

DETAIL FOR TOWN OF WYALUSING, GRANT COUNTY

Acres	Est. Adjust. Purch. Price	Level of Assessment	Adjusted Local Value	Net Gen. Tax Rate	Calc. Aid Pay Amount	Taxing Jurisdiction Type	Code	Description
FILE NO: NA 478 *			DATE OF PURCHASE: 05/07/1992			GRANTOR: GENE SORENSON, ET AL		
LEGAL DESCRIPTION: T05 R06-W S07 PT OF NESE				PARCEL NO: 66-618-000		CONTROL NO: 70144		
17.5	\$36,706.48	1.00896605	\$37,035.59					
				0	\$0.00	STAT	999999	STATE OF WISCONSIN
				0.00295330	\$109.38	CNTY	22	GRANT COUNTY
				0.00230380	\$85.32	MUNI	22066	TOWN OF WYALUSING
				0.006189	\$229.21	REG	224904	SCH D OF RIVER RIDGE
				0.00075230	\$27.86	VTAE	000300	SOUTHWEST WISCONSIN VTAE DISTRICT
Parcel Total:					\$451.77			

LEGAL DESCRIPTION: T05 R06-W S08 PT OF NWSW				PARCEL NO: 66-637-000		CONTROL NO: 70145		
11.55	\$21,217.52	1.00896605	\$21,407.76					
				0	\$0.00	STAT	999999	STATE OF WISCONSIN
				0.00295330	\$63.22	CNTY	22	GRANT COUNTY
				0.00230380	\$49.32	MUNI	22066	TOWN OF WYALUSING
				0.006189	\$132.49	REG	224904	SCH D OF RIVER RIDGE
				0.00075230	\$16.11	VTAE	000300	SOUTHWEST WISCONSIN VTAE DISTRICT
Parcel Total:					\$261.14			



# State of Wisconsin / Department of Natural Resources

Tony Evers , Governor

, Secretary

2/5/2025

## Chapter 70.114 - Aids Payment Worksheet For Tax Year 2024(Payment Year 2025) - Payment Due January 31, 2025

2404 of 7093

LEGAL DESCRIPTION: T05 R06-W S08 PT OF SWSW	PARCEL NO: 66-637-000	CONTROL NO: 79458
---	-----------------------	-------------------

4.95	\$8,187.38	1.00896605	\$8,260.78	
------	------------	------------	------------	--

0	\$0.00	STAT	999999	STATE OF WISCONSIN
---	--------	------	--------	--------------------

0.00295330	\$24.40	CNTY	22	GRANT COUNTY
------------	---------	------	----	--------------

0.00230380	\$19.03	MUNI	22066	TOWN OF WYALUSING
------------	---------	------	-------	-------------------

0.006189	\$51.13	REG	224904	SCH D OF RIVER RIDGE
----------	---------	-----	--------	----------------------

0.00075230	\$6.22	VTAE	000300	SOUTHWEST WISCONSIN VTAE DISTRICT
------------	--------	------	--------	-----------------------------------

Parcel Total:	\$100.78
---------------	----------

LEGAL DESCRIPTION: T05 R06-W S07 PT OF SESE	PARCEL NO: 079459	CONTROL NO: 79459
---	-------------------	-------------------

0.5	\$944.12	1.00896605	\$952.59	
-----	----------	------------	----------	--

0	\$0.00	STAT	999999	STATE OF WISCONSIN
---	--------	------	--------	--------------------

0.00295330	\$2.81	CNTY	22	GRANT COUNTY
------------	--------	------	----	--------------

0.00230380	\$2.19	MUNI	22066	TOWN OF WYALUSING
------------	--------	------	-------	-------------------

0.006189	\$5.90	REG	224904	SCH D OF RIVER RIDGE
----------	--------	-----	--------	----------------------

0.00075230	\$0.72	VTAE	000300	SOUTHWEST WISCONSIN VTAE DISTRICT
------------	--------	------	--------	-----------------------------------

Parcel Total:	\$11.62
---------------	---------

File Number Total:	\$825.31
--------------------	----------





# State of Wisconsin / Department of Natural Resources

Tony Evers , Governor

, Secretary

2/5/2025

## Chapter 70.114 - Aids Payment Worksheet For Tax Year 2024(Payment Year 2025) - Payment Due January 31, 2025

2405 of 7093

FILE NO: WR 238 *				DATE OF PURCHASE: 06/01/1992				GRANTOR: I. JAMES MENG			
LEGAL DESCRIPTION: T06 R06-W S22 PT OF SWNE				PARCEL NO: 66-129-010				CONTROL NO: 70291			
5	\$6,923.09	1.00896605	\$6,985.16								
				0	\$0.00	STAT	999999	STATE OF WISCONSIN			
				0.00295330	\$20.63	CNTY	22	GRANT COUNTY			
				0.00230380	\$16.09	MUNI	22066	TOWN OF WYALUSING			
				0.006189	\$43.23	REG	224904	SCH D OF RIVER RIDGE			
				0.00075230	\$5.26	VTAE	000300	SOUTHWEST WISCONSIN VTAE DISTRICT			
Parcel Total:					\$85.21						

LEGAL DESCRIPTION: T06 R06-W S22 PT OF SWNW				PARCEL NO: 66-134-000				CONTROL NO: 70292			
36	\$36,988.55	1.00896605	\$37,320.19								
				0	\$0.00	STAT	999999	STATE OF WISCONSIN			
				0.00295330	\$110.22	CNTY	22	GRANT COUNTY			
				0.00230380	\$85.98	MUNI	22066	TOWN OF WYALUSING			
				0.006189	\$230.97	REG	224904	SCH D OF RIVER RIDGE			
				0.00075230	\$28.08	VTAE	000300	SOUTHWEST WISCONSIN VTAE DISTRICT			
Parcel Total:					\$455.25						



# State of Wisconsin / Department of Natural Resources

Tony Evers , Governor

, Secretary

2/5/2025

## Chapter 70.114 - Aids Payment Worksheet For Tax Year 2024(Payment Year 2025) - Payment Due January 31, 2025

2406 of 7093

LEGAL DESCRIPTION: T06 R06-W S22 PT OF SENW      PARCEL NO: 66-137-000      CONTROL NO: 70293

25      \$19,092.15      1.00896605      \$19,263.33

0      \$0.00      STAT      999999      STATE OF WISCONSIN

0.00295330      \$56.89      CNTY      22      GRANT COUNTY

0.00230380      \$44.38      MUNI      22066      TOWN OF WYALUSING

0.006189      \$119.22      REG      224904      SCH D OF RIVER RIDGE

0.00075230      \$14.49      VTAE      000300      SOUTHWEST WISCONSIN VTAE DISTRICT

Parcel Total:      \$234.98

LEGAL DESCRIPTION: T06 R06-W S22 PT OF NWSW      PARCEL NO: 66-141-000      CONTROL NO: 70294

5      \$18,552.53      1.00896605      \$18,718.87

0      \$0.00      STAT      999999      STATE OF WISCONSIN

0.00295330      \$55.28      CNTY      22      GRANT COUNTY

0.00230380      \$43.12      MUNI      22066      TOWN OF WYALUSING

0.006189      \$115.85      REG      224904      SCH D OF RIVER RIDGE

0.00075230      \$14.08      VTAE      000300      SOUTHWEST WISCONSIN VTAE DISTRICT

Parcel Total:      \$228.33

File Number Total:      \$1,003.77



# State of Wisconsin / Department of Natural Resources

Tony Evers , Governor

, Secretary

2/5/2025

## Chapter 70.114 - Aids Payment Worksheet For Tax Year 2024(Payment Year 2025) - Payment Due January 31, 2025

2407 of 7093

FILE NO: WR 304 *		DATE OF PURCHASE: 09/08/1993			GRANTOR: CLARENCE MEZERA ESTATE		
LEGAL DESCRIPTION: T06 R06-W S14 GOV LOT 1		PARCEL NO: 66-24-000			CONTROL NO: 72473		
37	\$30,784.16	1.00896605	\$31,060.17				
				0	\$0.00	STAT 999999 STATE OF WISCONSIN	
				0.00295330	\$91.73	CNTY 22 GRANT COUNTY	
				0.00230380	\$71.56	MUNI 22066 TOWN OF WYALUSING	
				0.006189	\$192.23	REG 224904 SCH D OF RIVER RIDGE	
				0.00075230	\$23.37	VTAE 000300 SOUTHWEST WISCONSIN VTAE DISTRICT	
Parcel Total:					\$378.89		

File Number Total:			\$378.89			
--------------------	--	--	----------	--	--	--

FILE NO: WR 307 *		DATE OF PURCHASE: 08/14/1993			GRANTOR: MAX STAGMAN		
LEGAL DESCRIPTION: T06 R06-W S14 PT OF SWSE		PARCEL NO: 66-42-000			CONTROL NO: 71620		
4	\$3,929.51	1.00896605	\$3,964.74				
				0	\$0.00	STAT 999999 STATE OF WISCONSIN	
				0.00295330	\$11.71	CNTY 22 GRANT COUNTY	
				0.00230380	\$9.13	MUNI 22066 TOWN OF WYALUSING	
				0.006189	\$24.54	REG 224904 SCH D OF RIVER RIDGE	
				0.00075230	\$2.98	VTAE 000300 SOUTHWEST WISCONSIN VTAE DISTRICT	
Parcel Total:					\$48.36		



# State of Wisconsin / Department of Natural Resources

Tony Evers , Governor

, Secretary

2/5/2025

## Chapter 70.114 - Aids Payment Worksheet For Tax Year 2024(Payment Year 2025) - Payment Due January 31, 2025

2408 of 7093

LEGAL DESCRIPTION: T06 R06-W S14 PT OF SESW	PARCEL NO: 66-33-000	CONTROL NO: 71621
---	----------------------	-------------------

4	\$3,929.51	1.00896605	\$3,964.74
---	------------	------------	------------

0	\$0.00	STAT	999999	STATE OF WISCONSIN
0.00295330	\$11.71	CNTY	22	GRANT COUNTY
0.00230380	\$9.13	MUNI	22066	TOWN OF WYALUSING
0.006189	\$24.54	REG	224904	SCH D OF RIVER RIDGE
0.00075230	\$2.98	VTAE	000300	SOUTHWEST WISCONSIN VTAE DISTRICT

Parcel Total:	\$48.36
---------------	---------

LEGAL DESCRIPTION: T06 R06-W S14 PT GV LT 4	PARCEL NO: 66-40-000	CONTROL NO: 71622
---	----------------------	-------------------

35	\$34,393.75	1.00896605	\$34,702.13
----	-------------	------------	-------------

0	\$0.00	STAT	999999	STATE OF WISCONSIN
0.00295330	\$102.48	CNTY	22	GRANT COUNTY
0.00230380	\$79.95	MUNI	22066	TOWN OF WYALUSING
0.006189	\$214.77	REG	224904	SCH D OF RIVER RIDGE
0.00075230	\$26.11	VTAE	000300	SOUTHWEST WISCONSIN VTAE DISTRICT

Parcel Total:	\$423.31
---------------	----------

File Number Total:	\$520.03
--------------------	----------



# State of Wisconsin / Department of Natural Resources

Tony Evers , Governor

, Secretary

2/5/2025

## Chapter 70.114 - Aids Payment Worksheet For Tax Year 2024(Payment Year 2025) - Payment Due January 31, 2025

2409 of 7093

FILE NO: WR 309 *				DATE OF PURCHASE: 08/17/1993				GRANTOR: VIRGINIA MELICK			
LEGAL DESCRIPTION: T06 R06-W S22 NWNE				PARCEL NO: 66-128-000				CONTROL NO: 71784			
36.64	\$39,671.12	1.00896605	\$40,026.81								
				0	\$0.00	STAT	999999	STATE OF WISCONSIN			
				0.00295330	\$118.21	CNTY	22	GRANT COUNTY			
				0.00230380	\$92.21	MUNI	22066	TOWN OF WYALUSING			
				0.006189	\$247.73	REG	224904	SCH D OF RIVER RIDGE			
				0.00075230	\$30.11	VTAE	000300	SOUTHWEST WISCONSIN VTAE DISTRICT			
Parcel Total:					\$488.26						

LEGAL DESCRIPTION: T06 R06-W S22 E1/2 OF NENW				PARCEL NO: 66-131-000				CONTROL NO: 71785			
20	\$21,654.54	1.00896605	\$21,848.70								
				0	\$0.00	STAT	999999	STATE OF WISCONSIN			
				0.00295330	\$64.52	CNTY	22	GRANT COUNTY			
				0.00230380	\$50.33	MUNI	22066	TOWN OF WYALUSING			
				0.006189	\$135.22	REG	224904	SCH D OF RIVER RIDGE			
				0.00075230	\$16.44	VTAE	000300	SOUTHWEST WISCONSIN VTAE DISTRICT			
Parcel Total:					\$266.51						

File Number Total:					\$754.77						
--------------------	--	--	--	--	----------	--	--	--	--	--	--



# State of Wisconsin / Department of Natural Resources

Tony Evers , Governor

, Secretary

2/5/2025

## Chapter 70.114 - Aids Payment Worksheet For Tax Year 2024(Payment Year 2025) - Payment Due January 31, 2025

2410 of 7093

FILE NO: WR 498 *	DATE OF PURCHASE: 10/06/1999	GRANTOR: GERALD MEZERA			
LEGAL DESCRIPTION: T06 R06-W S14 PT GV LT 3	PARCEL NO: 66-27-000	CONTROL NO: 82105			
32.8	\$39,428.37	1.00896605	\$39,781.89		
	0	\$0.00	STAT 999999	STATE OF WISCONSIN	
	0.00295330	\$117.49	CNTY 22	GRANT COUNTY	
	0.00230380	\$91.65	MUNI 22066	TOWN OF WYALUSING	
	0.006189	\$246.21	REG 224904	SCH D OF RIVER RIDGE	
	0.00075230	\$29.93	VTAE 000300	SOUTHWEST WISCONSIN VTAE DISTRICT	
Parcel Total:		\$485.28			

File Number Total:	\$485.28
--------------------	----------

FILE NO: WR 504 *	DATE OF PURCHASE: 02/08/2000	GRANTOR: WANDA RUX			
LEGAL DESCRIPTION: T06 R06-W S13 GOV LOT 6	PARCEL NO: 66-6-0000	CONTROL NO: 83722			
40.55	\$43,037.63	1.00896605	\$43,423.50		
	0	\$0.00	STAT 999999	STATE OF WISCONSIN	
	0.00295330	\$128.24	CNTY 22	GRANT COUNTY	
	0.00230380	\$100.04	MUNI 22066	TOWN OF WYALUSING	
	0.006189	\$268.75	REG 224904	SCH D OF RIVER RIDGE	
	0.00075230	\$32.67	VTAE 000300	SOUTHWEST WISCONSIN VTAE DISTRICT	
Parcel Total:		\$529.70			

File Number Total:	\$529.70
--------------------	----------

Municipality Total:	\$4,497.75
---------------------	------------



# State of Wisconsin / Department of Natural Resources

Tony Evers , Governor

, Secretary

2/5/2025

## Chapter 70.114 - Aids Payment Worksheet For Tax Year 2024(Payment Year 2025) - Payment Due January 31, 2025

2411 of 7093

DETAIL FOR VILLAGE OF HAZEL GREEN, GRANT COUNTY

Acres	Est. Adjust. Purch. Price	Level of Assessment	Adjusted Local Value	Net Gen. Tax Rate	Calc. Aid Pay Amount	Type	Code	----- Taxing Jurisdiction ----- Description
FILE NO: NA 20075 *			DATE OF PURCHASE: 12/30/2011			GRANTOR: Patricia S Worthing-Esperan		
LEGAL DESCRIPTION: T01 R01-W S25 PT OF NESE				PARCEL NO: 22-136-0038-0020		CONTROL NO: 123756		
0.75	\$2,914.81	0.90941035	\$2,650.76					
				0	\$0.00	STAT	999999	STATE OF WISCONSIN
				0.00300940	\$7.98	CNTY	22	GRANT COUNTY
				0.00497220	\$13.18	MUNI	22136	VILLAGE OF HAZEL GREEN
				0.00859890	\$22.79	REG	222485	SCH D OF SOUTHWESTERN WISCONSIN (HZ GR)
				0.00083420	\$2.21	VTAE	000300	SOUTHWEST WISCONSIN VTAE DISTRICT
Parcel Total:					\$46.16			
File Number Total:					\$46.16			
Municipality Total:					\$46.16			



# State of Wisconsin / Department of Natural Resources

Tony Evers , Governor

, Secretary

2/5/2025

## Chapter 70.114 - Aids Payment Worksheet For Tax Year 2024(Payment Year 2025) - Payment Due January 31, 2025

2412 of 7093

DETAIL FOR CITY OF BOSCOBEL, GRANT COUNTY

Acres	Est. Adjust. Purch. Price	Level of Assessment	Adjusted Local Value	Net Gen. Tax Rate	Calc. Aid Pay Amount	Taxing Jurisdiction	Description
FILE NO: WR 250 *			DATE OF PURCHASE: 10/28/1992			GRANTOR: LYLE ULVE	
LEGAL DESCRIPTION: T08 R03-W S22 A P C BOSCOBEL				PARCEL NO: 206-1017-000-01025		CONTROL NO: 70875	
1.75	\$224,215.33	0.98410916	\$220,652.36				
				0	\$0.00	STAT 999999	STATE OF WISCONSIN
				0.00269910	\$595.57	CNTY 22	GRANT COUNTY
				0.00718190	\$1,584.71	MUNI 22206	CITY OF BOSCOBEL
				0.00728660	\$1,607.80	REG 220609	SCH D OF BOSCOBEL
				0.00074820	\$165.08	VTAE 000300	SOUTHWEST WISCONSIN VTAE DISTRICT
<b>Parcel Total:</b>					<b>\$3,953.16</b>		

LEGAL DESCRIPTION: T08 R03-W S27 A P C BOSCOBEL				PARCEL NO: 206-1133-000-01026		CONTROL NO: 70876	
20	\$10,008.48	0.98410916	\$9,849.44				
				0	\$0.00	STAT 999999	STATE OF WISCONSIN
				0.00269910	\$26.58	CNTY 22	GRANT COUNTY
				0.00718190	\$70.74	MUNI 22206	CITY OF BOSCOBEL
				0.00728660	\$71.77	REG 220609	SCH D OF BOSCOBEL
				0.00074820	\$7.37	VTAE 000300	SOUTHWEST WISCONSIN VTAE DISTRICT
<b>Parcel Total:</b>					<b>\$176.46</b>		





# State of Wisconsin / Department of Natural Resources

Tony Evers , Governor

, Secretary

2/5/2025

## Chapter 70.114 - Aids Payment Worksheet For Tax Year 2024(Payment Year 2025) - Payment Due January 31, 2025

2413 of 7093

LEGAL DESCRIPTION: T08 R03-W S27 A P C BOSCOBEL	PARCEL NO: 206-1136-000-01027	CONTROL NO: 70877
---	-------------------------------	-------------------

37.8	\$5,254.61	0.98410916	\$5,171.11	
------	------------	------------	------------	--

0	\$0.00	STAT	999999	STATE OF WISCONSIN
0.00269910	\$13.96	CNTY	22	GRANT COUNTY
0.00718190	\$37.14	MUNI	22206	CITY OF BOSCOBEL
0.00728660	\$37.68	REG	220609	SCH D OF BOSCOBEL
0.00074820	\$3.87	VTAE	000300	SOUTHWEST WISCONSIN VTAE DISTRICT

Parcel Total:	\$92.65
---------------	---------

LEGAL DESCRIPTION: T08 R03-W S27 A P C BOSCOBEL	PARCEL NO: 206-1177-000-01028	CONTROL NO: 70878
---	-------------------------------	-------------------

32	\$28,025.70	0.98410916	\$27,580.34	
----	-------------	------------	-------------	--

0	\$0.00	STAT	999999	STATE OF WISCONSIN
0.00269910	\$74.44	CNTY	22	GRANT COUNTY
0.00718190	\$198.08	MUNI	22206	CITY OF BOSCOBEL
0.00728660	\$200.97	REG	220609	SCH D OF BOSCOBEL
0.00074820	\$20.63	VTAE	000300	SOUTHWEST WISCONSIN VTAE DISTRICT

Parcel Total:	\$494.12
---------------	----------

File Number Total:	\$4,716.39
--------------------	------------



# State of Wisconsin / Department of Natural Resources

Tony Evers , Governor

, Secretary

2/5/2025

## Chapter 70.114 - Aids Payment Worksheet For Tax Year 2024(Payment Year 2025) - Payment Due January 31, 2025

2414 of 7093

FILE NO: WR 468 *				DATE OF PURCHASE: 12/07/1998				GRANTOR: QUENTIN HURTZ			
LEGAL DESCRIPTION: T08 R03-W S27 A P C BOSCOBEL-OL2				PARCEL NO: 206-1135-00				CONTROL NO: 83312			
40	\$42,074.21	0.98410916	\$41,405.62								
				0	\$0.00	STAT	999999	STATE OF WISCONSIN			
				0.00269910	\$111.76	CNTY	22	GRANT COUNTY			
				0.00718190	\$297.37	MUNI	22206	CITY OF BOSCOBEL			
				0.00728660	\$301.70	REG	220609	SCH D OF BOSCOBEL			
				0.00074820	\$30.98	VTAE	000300	SOUTHWEST WISCONSIN VTAE DISTRICT			
Parcel Total:					\$741.81						

LEGAL DESCRIPTION: T08 R03-W S26 A P C BOSCOBEL-PT OL1				PARCEL NO: 206-1020-010				CONTROL NO: 83313			
12.4	\$13,043.01	0.98410916	\$12,835.74								
				0	\$0.00	STAT	999999	STATE OF WISCONSIN			
				0.00269910	\$34.65	CNTY	22	GRANT COUNTY			
				0.00718190	\$92.19	MUNI	22206	CITY OF BOSCOBEL			
				0.00728660	\$93.53	REG	220609	SCH D OF BOSCOBEL			
				0.00074820	\$9.60	VTAE	000300	SOUTHWEST WISCONSIN VTAE DISTRICT			
Parcel Total:					\$229.97						



# State of Wisconsin / Department of Natural Resources

Tony Evers , Governor

, Secretary

2/5/2025

## Chapter 70.114 - Aids Payment Worksheet For Tax Year 2024(Payment Year 2025) - Payment Due January 31, 2025

2415 of 7093

LEGAL DESCRIPTION: T08 R03-W S26 A P C BOSCOBEL-PT OL6      PARCEL NO: 206-1050-10      CONTROL NO: 83314

4      \$3,865.32      0.98410916      \$3,803.90

0      \$0.00      STAT      999999      STATE OF WISCONSIN

0.00269910      \$10.27      CNTY      22      GRANT COUNTY

0.00718190      \$27.32      MUNI      22206      CITY OF BOSCOBEL

0.00728660      \$27.72      REG      220609      SCH D OF BOSCOBEL

0.00074820      \$2.85      VTAE      000300      SOUTHWEST WISCONSIN VTAE DISTRICT

Parcel Total:      \$68.16

File Number Total:      \$1,039.94

Municipality Total:      \$5,756.33



# State of Wisconsin / Department of Natural Resources

Tony Evers , Governor

, Secretary

2/5/2025

## Chapter 70.114 - Aids Payment Worksheet For Tax Year 2024(Payment Year 2025) - Payment Due January 31, 2025

2416 of 7093

DETAIL FOR TOWN OF BROOKLYN, GREEN COUNTY

Acres	Est. Adjust. Purch. Price	Level of Assessment	Adjusted Local Value	Net Gen. Tax Rate	Calc. Aid Pay Amount	Taxing Jurisdiction Type	Code	Description
FILE NO: W 1505 *			DATE OF PURCHASE: 11/19/2003			GRANTOR: GARY G LEWIS		
LEGAL DESCRIPTION: T04 R09-E S30 PT OF SWNE				PARCEL NO: 23-006-227.0000		CONTROL NO: 89804		
40	\$546,429.78	1.00943041	\$551,582.84					
				0	\$0.00	STAT	999999	STATE OF WISCONSIN
				0.00365220	\$2,014.46	CNTY	23	GREEN COUNTY
				0.00323920	\$1,786.69	MUNI	23006	TOWN OF BROOKLYN
				0.00698970	\$3,855.38	REG	233696	SCH D OF MONTICELLO
				0.00070520	\$388.96	VTAE	000500	BLACKHAWK VTAE DISTRICT
<b>Parcel Total:</b>					<b>\$8,045.49</b>			

LEGAL DESCRIPTION: T04 R09-E S30 PT OF NWSE				PARCEL NO: 23-006-227.0000		CONTROL NO: 89805		
20	\$273,214.89	1.00943041	\$275,791.42					
				0	\$0.00	STAT	999999	STATE OF WISCONSIN
				0.00365220	\$1,007.23	CNTY	23	GREEN COUNTY
				0.00323920	\$893.34	MUNI	23006	TOWN OF BROOKLYN
				0.00698970	\$1,927.69	REG	233696	SCH D OF MONTICELLO
				0.00070520	\$194.48	VTAE	000500	BLACKHAWK VTAE DISTRICT
<b>Parcel Total:</b>					<b>\$4,022.74</b>			



# State of Wisconsin / Department of Natural Resources

Tony Evers , Governor

, Secretary

2/5/2025

## Chapter 70.114 - Aids Payment Worksheet For Tax Year 2024(Payment Year 2025) - Payment Due January 31, 2025

2417 of 7093

LEGAL DESCRIPTION: T04 R09-E S30 PT OF NESW                      PARCEL NO: 23-006-227.0000                      CONTROL NO: 89969

4.03      \$55,053.71      1.00943041      \$55,572.89

0                      \$0.00      STAT      999999      STATE OF WISCONSIN

0.00365220                      \$202.96      CNTY      23                      GREEN COUNTY

0.00323920                      \$180.01      MUNI      23006                      TOWN OF BROOKLYN

0.00698970                      \$388.44      REG      233696                      SCH D OF MONTICELLO

0.00070520                      \$39.19      VTAE      000500                      BLACKHAWK VTAE DISTRICT

Parcel Total:                      \$810.60

File Number Total:                      \$12,878.83

Municipality Total:                      \$12,878.83



# State of Wisconsin / Department of Natural Resources

Tony Evers , Governor

, Secretary

2/5/2025

## Chapter 70.114 - Aids Payment Worksheet For Tax Year 2024(Payment Year 2025) - Payment Due January 31, 2025

2418 of 7093

DETAIL FOR TOWN OF DECATUR, GREEN COUNTY

Acres	Est. Adjust. Purch. Price	Level of Assessment	Adjusted Local Value	Net Gen. Tax Rate	Calc. Aid Pay Amount	Taxing Jurisdiction Type	Code	Description
FILE NO: NA 904 *			DATE OF PURCHASE: 08/20/2007			GRANTOR: JUDITH K PARISEAU ET AL		
LEGAL DESCRIPTION: T02 R09-E S06 PT OF NENW				PARCEL NO: 23 012 0119.0000		CONTROL NO: 98152		
35.21	\$234,534.98	0.97414872	\$228,471.95					
				0	\$0.00	STAT	999999	STATE OF WISCONSIN
				0.00379660	\$867.42	CNTY	23	GREEN COUNTY
				0.00216820	\$495.38	MUNI	23012	TOWN OF DECATUR
				0.00894930	\$2,044.67	REG	230063	SCH D OF ALBANY
				0.00074750	\$170.78	VTAE	000500	BLACKHAWK VTAE DISTRICT
Parcel Total:					\$3,578.25			

LEGAL DESCRIPTION: T02 R09-E S06 PT OF NWNW				PARCEL NO: 23 012 0120.0000		CONTROL NO: 98153		
36.34	\$229,436.86	0.97414872	\$223,505.62					
				0	\$0.00	STAT	999999	STATE OF WISCONSIN
				0.00379660	\$848.57	CNTY	23	GREEN COUNTY
				0.00216820	\$484.62	MUNI	23012	TOWN OF DECATUR
				0.00894930	\$2,000.22	REG	230063	SCH D OF ALBANY
				0.00074750	\$167.07	VTAE	000500	BLACKHAWK VTAE DISTRICT
Parcel Total:					\$3,500.48			

File Number Total: \$7,078.73

Municipality Total: \$7,078.73



# State of Wisconsin / Department of Natural Resources

Tony Evers , Governor

, Secretary

2/5/2025

## Chapter 70.114 - Aids Payment Worksheet For Tax Year 2024(Payment Year 2025) - Payment Due January 31, 2025

2419 of 7093

DETAIL FOR TOWN OF MOUNT PLEASANT, GREEN COUNTY

Acres	Est. Adjust. Purch. Price	Level of Assessment	Adjusted Local Value	Net Gen. Tax Rate	Calc. Aid Pay Amount	Taxing Jurisdiction Type	Code	Description
FILE NO: WM 60535 *			DATE OF PURCHASE: 06/13/2013			GRANTOR: Gene W. & Alice J. Fahrney		
LEGAL DESCRIPTION: T03 R08-E S17 PT OF NWNE				PARCEL NO: 23022 03180000		CONTROL NO: 135722		
2	\$857.22	0.57476715	\$492.70	0	\$0.00	STAT	999999	STATE OF WISCONSIN
				0.00637910	\$3.14	CNTY	23	GREEN COUNTY
				0.00418830	\$2.06	MUNI	23022	TOWN OF MOUNT PLEASANT
				0.01272360	\$6.27	REG	233696	SCH D OF MONTICELLO
				0.001256	\$0.62	VTAE	000500	BLACKHAWK VTAE DISTRICT
<b>Parcel Total:</b>					<b>\$12.09</b>			

LEGAL DESCRIPTION: T03 R08-E S17 PT OF NENE				PARCEL NO: 23022 03180000		CONTROL NO: 135723		
9.09	\$3,896.05	0.57476715	\$2,239.32	0	\$0.00	STAT	999999	STATE OF WISCONSIN
				0.00637910	\$14.28	CNTY	23	GREEN COUNTY
				0.00418830	\$9.38	MUNI	23022	TOWN OF MOUNT PLEASANT
				0.01272360	\$28.49	REG	233696	SCH D OF MONTICELLO
				0.001256	\$2.81	VTAE	000500	BLACKHAWK VTAE DISTRICT
<b>Parcel Total:</b>					<b>\$54.96</b>			

**File Number Total: \$67.05**

**Municipality Total: \$67.05**



# State of Wisconsin / Department of Natural Resources

Tony Evers , Governor

, Secretary

2/5/2025

## Chapter 70.114 - Aids Payment Worksheet For Tax Year 2024(Payment Year 2025) - Payment Due January 31, 2025

2420 of 7093

DETAIL FOR TOWN OF NEW GLARUS, GREEN COUNTY

Acres	Est. Adjust. Purch. Price	Level of Assessment	Adjusted Local Value	Net Gen. Tax Rate	Calc. Aid Pay Amount	Taxing Jurisdiction Type	Code	Description
FILE NO: P 1681 *			DATE OF PURCHASE: 02/20/1998			GRANTOR: ROBERT SCHNEIDER		
LEGAL DESCRIPTION: T04 R07-E S26 PT OF SWNE-PT LT4 CSM917			PARCEL NO: 23-24-190.003			CONTROL NO: 80401		
6.56	\$72,976.49	0.76464089	\$55,800.81					
				0	\$0.00	STAT	999999	STATE OF WISCONSIN
				0.00465110	\$259.53	CNTY	23	GREEN COUNTY
				0.00336940	\$188.01	MUNI	23024	TOWN OF NEW GLARUS
				0.01206420	\$673.19	REG	233934	SCH D OF NEW GLARUS
				0.00005290	\$2.95	VTAE	000400	MADISON AREA VOCATIONAL TECH DIST
<b>Parcel Total:</b>					<b>\$1,123.68</b>			

LEGAL DESCRIPTION: T04 R07-E S26 PT OF SENW-PT LT4 CSM917			PARCEL NO: 23-24-190.003			CONTROL NO: 80402		
9.69	\$107,807.36	0.76464089	\$82,433.92					
				0	\$0.00	STAT	999999	STATE OF WISCONSIN
				0.00465110	\$383.41	CNTY	23	GREEN COUNTY
				0.00336940	\$277.75	MUNI	23024	TOWN OF NEW GLARUS
				0.01206420	\$994.50	REG	233934	SCH D OF NEW GLARUS
				0.00005290	\$4.36	VTAE	000400	MADISON AREA VOCATIONAL TECH DIST
<b>Parcel Total:</b>					<b>\$1,660.02</b>			

<b>File Number Total:</b>	<b>\$2,783.70</b>
---------------------------	-------------------





# State of Wisconsin / Department of Natural Resources

Tony Evers , Governor

, Secretary

2/5/2025

## Chapter 70.114 - Aids Payment Worksheet For Tax Year 2024(Payment Year 2025) - Payment Due January 31, 2025

2421 of 7093

FILE NO: P 1683 *				DATE OF PURCHASE: 03/10/1998				GRANTOR: BUSINESS INTERNATIONAL GROUP			
LEGAL DESCRIPTION: T04 R07-E S26 PT OF SENW-PT LT3 CSM917				PARCEL NO: 23-24-190-0020				CONTROL NO: 80300			
23.75	\$124,034.00	0.76464089	\$94,841.47								
				0	\$0.00	STAT	999999	STATE OF WISCONSIN			
				0.00465110	\$441.12	CNTY	23	GREEN COUNTY			
				0.00336940	\$319.55	MUNI	23024	TOWN OF NEW GLARUS			
				0.01206420	\$1,144.19	REG	233934	SCH D OF NEW GLARUS			
				0.00005290	\$5.01	VTAE	000400	MADISON AREA VOCATIONAL TECH DIST			
Parcel Total:					\$1,909.87						

File Number Total:					\$1,909.87						
--------------------	--	--	--	--	------------	--	--	--	--	--	--

FILE NO: P 1775 *				DATE OF PURCHASE: 05/09/2002				GRANTOR: GREEN-ROCK AUDUBON SOCIETY,			
LEGAL DESCRIPTION: T04 R07-E S26 P LT4-CSM917				PARCEL NO: 23-24-190.003				CONTROL NO: 86860			
6.62	\$17,052.97	0.76464089	\$13,039.40								
				0	\$0.00	STAT	999999	STATE OF WISCONSIN			
				0.00465110	\$60.65	CNTY	23	GREEN COUNTY			
				0.00336940	\$43.93	MUNI	23024	TOWN OF NEW GLARUS			
				0.01206420	\$157.31	REG	233934	SCH D OF NEW GLARUS			
				0.00005290	\$0.69	VTAE	000400	MADISON AREA VOCATIONAL TECH DIST			
Parcel Total:					\$262.58						



# State of Wisconsin / Department of Natural Resources

Tony Evers , Governor

, Secretary

2/5/2025

## Chapter 70.114 - Aids Payment Worksheet For Tax Year 2024(Payment Year 2025) - Payment Due January 31, 2025

2422 of 7093

LEGAL DESCRIPTION: T04 R07-E S26 P LT3-CSM917	PARCEL NO: 23-24-190.002	CONTROL NO: 86861
---	--------------------------	-------------------

0.5	\$1,287.28	0.76464089	\$984.31	
-----	------------	------------	----------	--

0	\$0.00	STAT	999999	STATE OF WISCONSIN
0.00465110	\$4.58	CNTY	23	GREEN COUNTY
0.00336940	\$3.32	MUNI	23024	TOWN OF NEW GLARUS
0.01206420	\$11.87	REG	233934	SCH D OF NEW GLARUS
0.00005290	\$0.05	VTAE	000400	MADISON AREA VOCATIONAL TECH DIST

Parcel Total:	\$19.82
---------------	---------

LEGAL DESCRIPTION: T04 R07-E S26 P LT3-CSM917	PARCEL NO: 23-24-190.002	CONTROL NO: 86862
---	--------------------------	-------------------

1.67	\$4,303.03	0.76464089	\$3,290.27	
------	------------	------------	------------	--

0	\$0.00	STAT	999999	STATE OF WISCONSIN
0.00465110	\$15.30	CNTY	23	GREEN COUNTY
0.00336940	\$11.09	MUNI	23024	TOWN OF NEW GLARUS
0.01206420	\$39.69	REG	233934	SCH D OF NEW GLARUS
0.00005290	\$0.17	VTAE	000400	MADISON AREA VOCATIONAL TECH DIST


Parcel Total:	\$66.25
---------------	---------

LEGAL DESCRIPTION: T04 R07-E S26 P LT4-CSM917	PARCEL NO: 23-24-190.003	CONTROL NO: 86863
---	--------------------------	-------------------

2.05	\$5,280.36	0.76464089	\$4,037.58	
------	------------	------------	------------	--

0	\$0.00	STAT	999999	STATE OF WISCONSIN
0.00465110	\$18.78	CNTY	23	GREEN COUNTY
0.00336940	\$13.60	MUNI	23024	TOWN OF NEW GLARUS
0.01206420	\$48.71	REG	233934	SCH D OF NEW GLARUS
0.00005290	\$0.21	VTAE	000400	MADISON AREA VOCATIONAL TECH DIST

Parcel Total:	\$81.30
---------------	---------



# State of Wisconsin / Department of Natural Resources

Tony Evers , Governor

, Secretary

2/5/2025

Chapter 70.114 - Aids Payment Worksheet For Tax Year 2024(Payment Year 2025) - Payment Due  
January 31, 2025

2423 of 7093

File Number Total: \$429.95

FILE NO: P 1799 \*                      DATE OF PURCHASE: 01/10/2003                      GRANTOR: SHERRY E WILDE

LEGAL DESCRIPTION: T04 R07-E S26 LT1-CSM3357                      PARCEL NO: 23-24-190.10                      CONTROL NO: 89257

4.53    \$136,126.82    0.76464089    \$104,088.13

0	\$0.00	STAT	999999	STATE OF WISCONSIN
0.00465110	\$484.12	CNTY	23	GREEN COUNTY
0.00336940	\$350.71	MUNI	23024	TOWN OF NEW GLARUS
0.01206420	\$1,255.74	REG	233934	SCH D OF NEW GLARUS
0.00005290	\$5.50	VTAE	000400	MADISON AREA VOCATIONAL TECH DIST

Parcel Total: \$2,096.07

File Number Total: \$2,096.07

Municipality Total: \$7,219.59



# State of Wisconsin / Department of Natural Resources

Tony Evers , Governor

, Secretary

2/5/2025

## Chapter 70.114 - Aids Payment Worksheet For Tax Year 2024(Payment Year 2025) - Payment Due January 31, 2025

2424 of 7093

DETAIL FOR TOWN OF YORK, GREEN COUNTY

Acres	Est. Adjust. Purch. Price	Level of Assessment	Adjusted Local Value	Net Gen. Tax Rate	Calc. Aid Pay Amount	Taxing Jurisdiction Type	Code	Description
FILE NO: NA 772 *			DATE OF PURCHASE: 05/06/2002			GRANTOR: THE CONSERVATION FUND		
LEGAL DESCRIPTION: T04 R06-E S09 NENW				PARCEL NO: 23-032-174.0		CONTROL NO: 86835		
40	\$214,798.30	0.83280508	\$178,885.11					
				0	\$0.00	STAT	999999	STATE OF WISCONSIN
				0.00435450	\$778.96	CNTY	23	GREEN COUNTY
				0.00156070	\$279.18	MUNI	23032	TOWN OF YORK
				0.01077120	\$1,926.81	REG	330490	SCH D OF PECATONICA AREA (BLANCHRDVLE)
				0.00095950	\$171.63	VTAE	000300	SOUTHWEST WISCONSIN VTAE DISTRICT
Parcel Total:					\$3,156.58			

LEGAL DESCRIPTION: T04 R06-E S09 SENW				PARCEL NO: 23-032-177.0		CONTROL NO: 86836		
40	\$214,798.30	0.83280508	\$178,885.11					
				0	\$0.00	STAT	999999	STATE OF WISCONSIN
				0.00435450	\$778.96	CNTY	23	GREEN COUNTY
				0.00156070	\$279.18	MUNI	23032	TOWN OF YORK
				0.01077120	\$1,926.81	REG	330490	SCH D OF PECATONICA AREA (BLANCHRDVLE)
				0.00095950	\$171.63	VTAE	000300	SOUTHWEST WISCONSIN VTAE DISTRICT
Parcel Total:					\$3,156.58			

File Number Total:					\$6,313.16			
--------------------	--	--	--	--	------------	--	--	--



# State of Wisconsin / Department of Natural Resources

Tony Evers , Governor

, Secretary

2/5/2025

## Chapter 70.114 - Aids Payment Worksheet For Tax Year 2024(Payment Year 2025) - Payment Due January 31, 2025

2425 of 7093

FILE NO: NA 801 *				DATE OF PURCHASE: 01/10/2003				GRANTOR: GREEN COUNTY CONSERVATION LE			
LEGAL DESCRIPTION: T04 R06-E S03 PT OF NWSE				PARCEL NO: 23-32-57.1000				CONTROL NO: 89175			
13	\$48,732.48	0.83280508	\$40,584.66								
				0	\$0.00	STAT	999999	STATE OF WISCONSIN			
				0.00435450	\$176.73	CNTY	23	GREEN COUNTY			
				0.00156070	\$63.34	MUNI	23032	TOWN OF YORK			
				0.011295	\$458.40	REG	233934	SCH D OF NEW GLARUS			
				0.00071740	\$29.11	VTAE	000400	MADISON AREA VOCATIONAL TECH DIST			
Parcel Total:					\$727.58						

LEGAL DESCRIPTION: T04 R06-E S03 PT OF SWSE				PARCEL NO: 23-32-58.1000				CONTROL NO: 89176			
27.5	\$101,213.61	0.83280508	\$84,291.21								
				0	\$0.00	STAT	999999	STATE OF WISCONSIN			
				0.00435450	\$367.05	CNTY	23	GREEN COUNTY			
				0.00156070	\$131.55	MUNI	23032	TOWN OF YORK			
				0.011295	\$952.07	REG	233934	SCH D OF NEW GLARUS			
				0.00071740	\$60.47	VTAE	000400	MADISON AREA VOCATIONAL TECH DIST			
Parcel Total:					\$1,511.14						

File Number Total:					\$2,238.72						
--------------------	--	--	--	--	------------	--	--	--	--	--	--



# State of Wisconsin / Department of Natural Resources

Tony Evers , Governor

, Secretary

2/5/2025

## Chapter 70.114 - Aids Payment Worksheet For Tax Year 2024(Payment Year 2025) - Payment Due January 31, 2025

2426 of 7093

FILE NO: NA 853 *	DATE OF PURCHASE: 02/07/2005	GRANTOR: HOPPE ACRES
LEGAL DESCRIPTION: T04 R06-E S11 PT OF NWNW	PARCEL NO: 23-032-0214.000	CONTROL NO: 93411

25.24    \$217,765.08    0.83280508    \$181,355.86

0                    \$0.00    STAT    999999    STATE OF WISCONSIN

0.00435450            \$789.72    CNTY    23            GREEN COUNTY

0.00156070            \$283.04    MUNI    23032        TOWN OF YORK

0.011295              \$2,048.42    REG    233934        SCH D OF NEW GLARUS

0.00071740            \$130.10    VTAE    000400        MADISON AREA VOCATIONAL TECH DIST

Parcel Total:                    \$3,251.28

File Number Total:            \$3,251.28

Municipality Total:            \$11,803.16



# State of Wisconsin / Department of Natural Resources

Tony Evers , Governor

, Secretary

2/5/2025

## Chapter 70.114 - Aids Payment Worksheet For Tax Year 2024(Payment Year 2025) - Payment Due January 31, 2025

2427 of 7093

DETAIL FOR TOWN OF BROOKLYN, GREEN LAKE COUNTY

Acres	Est. Adjust. Purch. Price	Level of Assessment	Adjusted Local Value	Net Gen. Tax Rate	Calc. Aid Pay Amount	----- Taxing Jurisdiction -----		
						Type	Code	Description
FILE NO: FI 2778 *			DATE OF PURCHASE: 03/22/2004			GRANTOR: JAMES T MIJATOVICH		
LEGAL DESCRIPTION: T16 R13-E S26 PT OF NWSW				PARCEL NO: 004-636-0000		CONTROL NO: 91479		
16	\$488,007.41	1.03717585	\$506,149.50					
				0.00000050	\$0.25	STAT	999999	STATE OF WISCONSIN
				0.00443330	\$2,243.91	CNTY	24	GREEN LAKE COUNTY
				0.00120770	\$611.25	MUNI	24004	TOWN OF BROOKLYN
				0.00321670	\$1,628.14	REG	242310	SCH D OF GREEN LAKE
				0.00051440	\$260.37	VTAE	001000	MORAINES PARK VTAE DISTRICT
				0.00073720	\$373.16	SEWR	247020	GREEN LAKE SANITARY DISTRICT
<b>Parcel Total:</b>					<b>\$5,117.08</b>			

LEGAL DESCRIPTION: T16 R13-E S26 PT OF SWSW				PARCEL NO: 004-637-0000		CONTROL NO: 91482		
5	\$152,504.16	1.03717585	\$158,173.64					
				0.00000050	\$0.08	STAT	999999	STATE OF WISCONSIN
				0.00443330	\$701.23	CNTY	24	GREEN LAKE COUNTY
				0.00120770	\$191.02	MUNI	24004	TOWN OF BROOKLYN
				0.00321670	\$508.80	REG	242310	SCH D OF GREEN LAKE
				0.00051440	\$81.37	VTAE	001000	MORAINES PARK VTAE DISTRICT
				0.00073720	\$116.61	SEWR	247020	GREEN LAKE SANITARY DISTRICT
<b>Parcel Total:</b>					<b>\$1,599.11</b>			

**File Number Total: \$6,716.19**



# State of Wisconsin / Department of Natural Resources

Tony Evers , Governor

, Secretary

2/5/2025

## Chapter 70.114 - Aids Payment Worksheet For Tax Year 2024(Payment Year 2025) - Payment Due January 31, 2025

2428 of 7093

FILE NO: NA 566 *		DATE OF PURCHASE: 08/30/1994		GRANTOR: GREEN LAKE CHAPTER, IZAAK WA			
LEGAL DESCRIPTION: T16 R12-E S14 PT OF SENE		PARCEL NO: 004-0814-00		CONTROL NO: 73899			
1	\$695.08	1.03717585	\$720.92				
			0.00000050	\$0.00	STAT	999999	STATE OF WISCONSIN
			0.00443330	\$3.20	CNTY	24	GREEN LAKE COUNTY
			0.00120770	\$0.87	MUNI	24004	TOWN OF BROOKLYN
			0.00321670	\$2.32	REG	242310	SCH D OF GREEN LAKE
			0.00051440	\$0.37	VTAE	001000	MORAINES PARK VTAE DISTRICT
Parcel Total:				\$6.76			

LEGAL DESCRIPTION: T16 R12-E S14 PT OF SWNE		PARCEL NO: 004-0811-00		CONTROL NO: 73900			
7.46	\$6,234.91	1.03717585	\$6,466.69				
			0.00000050	\$0.00	STAT	999999	STATE OF WISCONSIN
			0.00443330	\$28.67	CNTY	24	GREEN LAKE COUNTY
			0.00120770	\$7.81	MUNI	24004	TOWN OF BROOKLYN
			0.00321670	\$20.80	REG	242310	SCH D OF GREEN LAKE
			0.00051440	\$3.33	VTAE	001000	MORAINES PARK VTAE DISTRICT
Parcel Total:				\$60.61			

File Number Total:	\$67.37
--------------------	---------

Municipality Total:	\$6,783.56
---------------------	------------





# State of Wisconsin / Department of Natural Resources

Tony Evers , Governor

, Secretary

2/5/2025

## Chapter 70.114 - Aids Payment Worksheet For Tax Year 2024(Payment Year 2025) - Payment Due January 31, 2025

2429 of 7093

DETAIL FOR TOWN OF GREEN LAKE, GREEN LAKE COUNTY

Acres	Est. Adjust. Purch. Price	Level of Assessment	Adjusted Local Value	Net Gen. Tax Rate	Calc. Aid Pay Amount	Taxing Jurisdiction Type	Code	Description
FILE NO: FI 2591 *			DATE OF PURCHASE: 06/22/1999			GRANTOR: TOWN OF GREEN LAKE		
LEGAL DESCRIPTION: T15 R13-E S31 P KEAR GL SHOR				PARCEL NO: 006-1293-00		CONTROL NO: 81543		
0.57	\$132,350.65	0.57063795	\$75,524.31					
				0	\$0.00	STAT	999999	STATE OF WISCONSIN
				0.00761980	\$575.48	CNTY	24	GREEN LAKE COUNTY
				0.00153880	\$116.22	MUNI	24006	TOWN OF GREEN LAKE
				0.00938260	\$708.62	REG	243325	SCH D OF MARKESAN
				0.00088410	\$66.77	VTAE	001000	MORAINES PARK VTAE DISTRICT
				0.00340490	\$257.16	SEWR	248030	LITTLE GREEN LAKE PROT & REHAB DIST
Parcel Total:					\$1,724.25			
File Number Total:					\$1,724.25			
Municipality Total:					\$1,724.25			



# State of Wisconsin / Department of Natural Resources

Tony Evers , Governor

, Secretary

2/5/2025

## Chapter 70.114 - Aids Payment Worksheet For Tax Year 2024(Payment Year 2025) - Payment Due January 31, 2025

2430 of 7093

DETAIL FOR TOWN OF KINGSTON, GREEN LAKE COUNTY

Acres	Est. Adjust. Purch. Price	Level of Assessment	Adjusted Local Value	Net Gen. Tax Rate	Calc. Aid Pay Amount	Type	Code	----- Taxing Jurisdiction ----- Description
FILE NO: W 1124 *		DATE OF PURCHASE: 12/13/1994			GRANTOR: DONALD SCHWOCHERT, JR			
LEGAL DESCRIPTION: T14 R11-E S07 PT OF SESE				PARCEL NO: 008-0025-02		CONTROL NO: 74195		
2	\$26,197.83	0.74265154	\$19,455.86	0	\$0.00	STAT	999999	STATE OF WISCONSIN
				0.00614150	\$119.49	CNTY	24	GREEN LAKE COUNTY
				0.00255890	\$49.79	MUNI	24008	TOWN OF KINGSTON
				0.00675710	\$131.46	REG	393689	SCH D OF MONTELLO
				0.00071260	\$13.86	VTAE	001000	MORAINES PARK VTAE DISTRICT
Parcel Total:					\$314.60			
File Number Total:					\$314.60			



# State of Wisconsin / Department of Natural Resources

Tony Evers , Governor

, Secretary

2/5/2025

## Chapter 70.114 - Aids Payment Worksheet For Tax Year 2024(Payment Year 2025) - Payment Due January 31, 2025

2431 of 7093

FILE NO: W 1689 *	DATE OF PURCHASE: 03/07/2007	GRANTOR: CLYDE R FERRO
LEGAL DESCRIPTION: T14 R11-E S15 PT OF NWSE	PARCEL NO: 008-00148-0000	CONTROL NO: 97541

0.32    \$24,919.55    0.74265154    \$18,506.54

0    \$0.00    STAT    999999    STATE OF WISCONSIN

0.00614150    \$113.66    CNTY    24    GREEN LAKE COUNTY

0.00255890    \$47.36    MUNI    24008    TOWN OF KINGSTON

0.00756240    \$139.95    REG    243325    SCH D OF MARKESAN

0.00071260    \$13.19    VTAE    001000    MORAINES PARK VTAE DISTRICT

Parcel Total:    \$314.16

File Number Total:    \$314.16

Municipality Total:    \$628.76



# State of Wisconsin / Department of Natural Resources

Tony Evers , Governor

, Secretary

2/5/2025

## Chapter 70.114 - Aids Payment Worksheet For Tax Year 2024(Payment Year 2025) - Payment Due January 31, 2025

2432 of 7093

DETAIL FOR TOWN OF PRINCETON, GREEN LAKE COUNTY

Acres	Est. Adjust. Purch. Price	Level of Assessment	Adjusted Local Value	Net Gen. Tax Rate	Calc. Aid Pay Amount	Taxing Jurisdiction Type	Code	Description
FILE NO: FI 2226 *			DATE OF PURCHASE: 03/04/1992			GRANTOR: WIS. EVANGELICAL LUTHERAN SY		
LEGAL DESCRIPTION: T16 R11-E S35 FUDE FOX R S				PARCEL NO: 016-1623-00		CONTROL NO: 70264		
0.79	\$75,339.47	0.55033777	\$41,462.16					
				0	\$0.00	STAT	999999	STATE OF WISCONSIN
				0.00820230	\$340.09	CNTY	24	GREEN LAKE COUNTY
				0.00120740	\$50.06	MUNI	24016	TOWN OF PRINCETON
				0.00874330	\$362.52	REG	244606	SCH D OF PRINCETON
				0.00095170	\$39.46	VTAE	001000	MORAINES PARK VTAE DISTRICT
Parcel Total:					\$792.13			

LEGAL DESCRIPTION: T16 R11-E S35 FUDE FOX R S				PARCEL NO: 016-1624-00		CONTROL NO: 70265		
0.56	\$53,053.59	0.55033777	\$29,197.40					
				0	\$0.00	STAT	999999	STATE OF WISCONSIN
				0.00820230	\$239.49	CNTY	24	GREEN LAKE COUNTY
				0.00120740	\$35.25	MUNI	24016	TOWN OF PRINCETON
				0.00874330	\$255.28	REG	244606	SCH D OF PRINCETON
				0.00095170	\$27.79	VTAE	001000	MORAINES PARK VTAE DISTRICT
Parcel Total:					\$557.81			



# State of Wisconsin / Department of Natural Resources

Tony Evers , Governor

, Secretary

2/5/2025

## Chapter 70.114 - Aids Payment Worksheet For Tax Year 2024(Payment Year 2025) - Payment Due January 31, 2025

2433 of 7093

LEGAL DESCRIPTION: T16 R11-E S35 FUDE FOX R S	PARCEL NO: 016-1625-00	CONTROL NO: 70266
---	------------------------	-------------------

0.69	\$74,275.03	0.55033777	\$40,876.36
------	-------------	------------	-------------

0	\$0.00	STAT	999999	STATE OF WISCONSIN
0.00820230	\$335.28	CNTY	24	GREEN LAKE COUNTY
0.00120740	\$49.35	MUNI	24016	TOWN OF PRINCETON
0.00874330	\$357.40	REG	244606	SCH D OF PRINCETON
0.00095170	\$38.90	VTAE	001000	MORAINES PARK VTAE DISTRICT

Parcel Total:	\$780.93
---------------	----------

LEGAL DESCRIPTION: T16 R11-E S35 PT GV LT 2	PARCEL NO: 016-0800-02	CONTROL NO: 70267
---	------------------------	-------------------

2.13	\$9,546.28	0.55033777	\$5,253.68
------	------------	------------	------------

0	\$0.00	STAT	999999	STATE OF WISCONSIN
0.00820230	\$43.09	CNTY	24	GREEN LAKE COUNTY
0.00120740	\$6.34	MUNI	24016	TOWN OF PRINCETON
0.00874330	\$45.93	REG	244606	SCH D OF PRINCETON
0.00095170	\$5.00	VTAE	001000	MORAINES PARK VTAE DISTRICT

Parcel Total:	\$100.36
---------------	----------

File Number Total:	\$2,231.23
--------------------	------------

Municipality Total:	\$2,231.23
---------------------	------------



# State of Wisconsin / Department of Natural Resources

Tony Evers , Governor

, Secretary

2/5/2025

## Chapter 70.114 - Aids Payment Worksheet For Tax Year 2024(Payment Year 2025) - Payment Due January 31, 2025

2434 of 7093

DETAIL FOR TOWN OF ST. MARIE, GREEN LAKE COUNTY

Acres	Est. Adjust. Purch. Price	Level of Assessment	Adjusted Local Value	Net Gen. Tax Rate	Calc. Aid Pay Amount	Taxing Jurisdiction Type	Code	Description
FILE NO: FI 2685 *			DATE OF PURCHASE: 03/07/2001			GRANTOR: WATERFOWLING SPECIALTIES, IN		
LEGAL DESCRIPTION: T17 R12-E S26 GOV LOT 5				PARCEL NO: 18-340-0000		CONTROL NO: 85714		
32.2	\$44,018.38	0.90429735	\$39,805.70					
				0	\$0.00	STAT	999999	STATE OF WISCONSIN
				0.00493640	\$196.49	CNTY	24	GREEN LAKE COUNTY
				0.00105020	\$41.80	MUNI	24018	TOWN OF ST. MARIE
				0.00526130	\$209.43	REG	244606	SCH D OF PRINCETON
				0.00057260	\$22.79	VTAE	001000	MORAINES PARK VTAE DISTRICT
<b>Parcel Total:</b>					<b>\$470.51</b>			

LEGAL DESCRIPTION: T17 R12-E S35 NENE				PARCEL NO: 18-477-0000		CONTROL NO: 85715		
40	\$54,457.04	0.90429735	\$49,245.35					
				0	\$0.00	STAT	999999	STATE OF WISCONSIN
				0.00493640	\$243.09	CNTY	24	GREEN LAKE COUNTY
				0.00105020	\$51.72	MUNI	24018	TOWN OF ST. MARIE
				0.00526130	\$259.10	REG	244606	SCH D OF PRINCETON
				0.00057260	\$28.20	VTAE	001000	MORAINES PARK VTAE DISTRICT
<b>Parcel Total:</b>					<b>\$582.11</b>			



# State of Wisconsin / Department of Natural Resources

Tony Evers , Governor

, Secretary

2/5/2025

## Chapter 70.114 - Aids Payment Worksheet For Tax Year 2024(Payment Year 2025) - Payment Due January 31, 2025

2435 of 7093

LEGAL DESCRIPTION: T17 R12-E S35 PT OF NWNE	PARCEL NO: 18-478-0000	CONTROL NO: 85716
---	------------------------	-------------------

20	\$27,227.32	0.90429735	\$24,621.59
----	-------------	------------	-------------

0	\$0.00	STAT	999999	STATE OF WISCONSIN
0.00493640	\$121.54	CNTY	24	GREEN LAKE COUNTY
0.00105020	\$25.86	MUNI	24018	TOWN OF ST. MARIE
0.00526130	\$129.54	REG	244606	SCH D OF PRINCETON
0.00057260	\$14.10	VTAE	001000	MORAINES PARK VTAE DISTRICT

Parcel Total:	\$291.04
---------------	----------

LEGAL DESCRIPTION: T17 R12-E S35 PT OF SENE	PARCEL NO: 18-484-0000	CONTROL NO: 85717
---	------------------------	-------------------

10	\$13,613.66	0.90429735	\$12,310.80
----	-------------	------------	-------------

0	\$0.00	STAT	999999	STATE OF WISCONSIN
0.00493640	\$60.77	CNTY	24	GREEN LAKE COUNTY
0.00105020	\$12.93	MUNI	24018	TOWN OF ST. MARIE
0.00526130	\$64.77	REG	244606	SCH D OF PRINCETON
0.00057260	\$7.05	VTAE	001000	MORAINES PARK VTAE DISTRICT

Parcel Total:	\$145.52
---------------	----------

LEGAL DESCRIPTION: T17 R12-E S35 PT OF NENW	PARCEL NO: 18-486-0000, -490-00	CONTROL NO: 85718
---	---------------------------------	-------------------

15	\$20,421.69	0.90429735	\$18,467.28
----	-------------	------------	-------------

0	\$0.00	STAT	999999	STATE OF WISCONSIN
0.00493640	\$91.16	CNTY	24	GREEN LAKE COUNTY
0.00105020	\$19.39	MUNI	24018	TOWN OF ST. MARIE
0.00526130	\$97.16	REG	244606	SCH D OF PRINCETON
0.00057260	\$10.58	VTAE	001000	MORAINES PARK VTAE DISTRICT

Parcel Total:	\$218.29
---------------	----------



# State of Wisconsin / Department of Natural Resources

Tony Evers , Governor

, Secretary

2/5/2025

## Chapter 70.114 - Aids Payment Worksheet For Tax Year 2024(Payment Year 2025) - Payment Due January 31, 2025

2436 of 7093

LEGAL DESCRIPTION: T17 R12-E S36 NENW				PARCEL NO: 18-526-0000				CONTROL NO: 85719	
40	\$44,474.01	0.90429735	\$40,217.73						
				0	\$0.00	STAT	999999	STATE OF WISCONSIN	
				0.00493640	\$198.53	CNTY	24	GREEN LAKE COUNTY	
				0.00105020	\$42.24	MUNI	24018	TOWN OF ST. MARIE	
				0.00526130	\$211.60	REG	244606	SCH D OF PRINCETON	
				0.00057260	\$23.03	VTAE	001000	MORAINES PARK VTAE DISTRICT	
Parcel Total:					\$475.40				

LEGAL DESCRIPTION: T17 R12-E S36 NWNW				PARCEL NO: 18-527-0000				CONTROL NO: 85720	
40	\$45,380.46	0.90429735	\$41,037.43						
				0	\$0.00	STAT	999999	STATE OF WISCONSIN	
				0.00493640	\$202.58	CNTY	24	GREEN LAKE COUNTY	
				0.00105020	\$43.10	MUNI	24018	TOWN OF ST. MARIE	
				0.00526130	\$215.91	REG	244606	SCH D OF PRINCETON	
				0.00057260	\$23.50	VTAE	001000	MORAINES PARK VTAE DISTRICT	
Parcel Total:					\$485.09				

LEGAL DESCRIPTION: T17 R12-E S36 SWNW				PARCEL NO: 18-528-0000				CONTROL NO: 85721	
40	\$54,457.04	0.90429735	\$49,245.35						
				0	\$0.00	STAT	999999	STATE OF WISCONSIN	
				0.00493640	\$243.09	CNTY	24	GREEN LAKE COUNTY	
				0.00105020	\$51.72	MUNI	24018	TOWN OF ST. MARIE	
				0.00526130	\$259.10	REG	244606	SCH D OF PRINCETON	
				0.00057260	\$28.20	VTAE	001000	MORAINES PARK VTAE DISTRICT	
Parcel Total:					\$582.11				





# State of Wisconsin / Department of Natural Resources

Tony Evers , Governor

, Secretary

2/5/2025

## Chapter 70.114 - Aids Payment Worksheet For Tax Year 2024(Payment Year 2025) - Payment Due January 31, 2025

2437 of 7093

LEGAL DESCRIPTION: T17 R12-E S36 SENW      PARCEL NO: 18-529-0000      CONTROL NO: 85722

40      \$54,457.04      0.90429735      \$49,245.35

0      \$0.00      STAT      999999      STATE OF WISCONSIN

0.00493640      \$243.09      CNTY      24      GREEN LAKE COUNTY

0.00105020      \$51.72      MUNI      24018      TOWN OF ST. MARIE

0.00526130      \$259.10      REG      244606      SCH D OF PRINCETON

0.00057260      \$28.20      VTAE      001000      MORAINES PARK VTAE DISTRICT

Parcel Total:      \$582.11

File Number Total:      \$3,832.18

FILE NO: NA 566 \*      DATE OF PURCHASE: 08/30/1994      GRANTOR: GREEN LAKE CHAPTER, IZAAK WA

LEGAL DESCRIPTION: T16 R12-E S14 PT OF NWNE      PARCEL NO: 018-0248-01      CONTROL NO: 73901

4.13      \$5,874.70      0.90429735      \$5,312.47

0      \$0.00      STAT      999999      STATE OF WISCONSIN

0.00493640      \$26.22      CNTY      24      GREEN LAKE COUNTY

0.00105020      \$5.58      MUNI      24018      TOWN OF ST. MARIE

0.00526130      \$27.95      REG      244606      SCH D OF PRINCETON

0.00057260      \$3.04      VTAE      001000      MORAINES PARK VTAE DISTRICT

Parcel Total:      \$62.79



# State of Wisconsin / Department of Natural Resources

Tony Evers , Governor

, Secretary

2/5/2025

## Chapter 70.114 - Aids Payment Worksheet For Tax Year 2024(Payment Year 2025) - Payment Due January 31, 2025

2438 of 7093

LEGAL DESCRIPTION: T16 R12-E S14 PT OF NENE	PARCEL NO: 018-0248-01	CONTROL NO: 73902
---	------------------------	-------------------

6.45	\$9,037.99	0.90429735	\$8,173.03
------	------------	------------	------------

0	\$0.00	STAT	999999	STATE OF WISCONSIN
0.00493640	\$40.34	CNTY	24	GREEN LAKE COUNTY
0.00105020	\$8.58	MUNI	24018	TOWN OF ST. MARIE
0.00526130	\$43.00	REG	244606	SCH D OF PRINCETON
0.00057260	\$4.68	VTAE	001000	MORAINES PARK VTAE DISTRICT

Parcel Total:	\$96.60
---------------	---------

File Number Total:	\$159.39
--------------------	----------

FILE NO: NA 613 *	DATE OF PURCHASE: 06/11/1996	GRANTOR: RODNEY A KIEFNER
-------------------	------------------------------	---------------------------

LEGAL DESCRIPTION: T17 R12-E S36 PT OF SESW	PARCEL NO: 018-0538-00	CONTROL NO: 77112
---	------------------------	-------------------

20.5	\$27,555.58	0.90429735	\$24,918.44
------	-------------	------------	-------------

0	\$0.00	STAT	999999	STATE OF WISCONSIN
0.00493640	\$123.01	CNTY	24	GREEN LAKE COUNTY
0.00105020	\$26.17	MUNI	24018	TOWN OF ST. MARIE
0.00526130	\$131.10	REG	244606	SCH D OF PRINCETON
0.00057260	\$14.27	VTAE	001000	MORAINES PARK VTAE DISTRICT

Parcel Total:	\$294.55
---------------	----------

File Number Total:	\$294.55
--------------------	----------



# State of Wisconsin / Department of Natural Resources

Tony Evers , Governor

, Secretary

2/5/2025

## Chapter 70.114 - Aids Payment Worksheet For Tax Year 2024(Payment Year 2025) - Payment Due January 31, 2025

2439 of 7093

FILE NO: NA 687 *		DATE OF PURCHASE: 07/21/1999		GRANTOR: SHELDON KRUEGER	
LEGAL DESCRIPTION: T16 R12-E S01 W1/2 OF SWNW		PARCEL NO: 18-0012-0000		CONTROL NO: 81996	
20	\$39,738.38	0.90429735	\$35,935.31		
		0	\$0.00	STAT 999999	STATE OF WISCONSIN
		0.00493640	\$177.39	CNTY 24	GREEN LAKE COUNTY
		0.00105020	\$37.74	MUNI 24018	TOWN OF ST. MARIE
		0.00526130	\$189.07	REG 244606	SCH D OF PRINCETON
		0.00057260	\$20.58	VTAE 001000	MORAINES PARK VTAE DISTRICT
Parcel Total:			\$424.78		

File Number Total:		\$424.78			
--------------------	--	----------	--	--	--

FILE NO: NA 760 *		DATE OF PURCHASE: 07/31/2001		GRANTOR: FRED FOELSKE	
LEGAL DESCRIPTION: T17 R12-E S36 S1/2 W1/2 SWSW		PARCEL NO: 018-00535-0000		CONTROL NO: 86168	
10	\$20,426.48	0.90429735	\$18,471.62		
		0	\$0.00	STAT 999999	STATE OF WISCONSIN
		0.00493640	\$91.18	CNTY 24	GREEN LAKE COUNTY
		0.00105020	\$19.40	MUNI 24018	TOWN OF ST. MARIE
		0.00526130	\$97.19	REG 244606	SCH D OF PRINCETON
		0.00057260	\$10.58	VTAE 001000	MORAINES PARK VTAE DISTRICT
Parcel Total:			\$218.35		



# State of Wisconsin / Department of Natural Resources

Tony Evers , Governor

, Secretary

2/5/2025

## Chapter 70.114 - Aids Payment Worksheet For Tax Year 2024(Payment Year 2025) - Payment Due January 31, 2025

2440 of 7093

LEGAL DESCRIPTION: T16 R12-E S02 E1/2 OF NENW				PARCEL NO: 018-00033-0000				CONTROL NO: 86169			
20.72	\$41,730.65	0.90429735	\$37,736.92								
				0	\$0.00	STAT	999999	STATE OF WISCONSIN			
				0.00493640	\$186.28	CNTY	24	GREEN LAKE COUNTY			
				0.00105020	\$39.63	MUNI	24018	TOWN OF ST. MARIE			
				0.00526130	\$198.55	REG	244606	SCH D OF PRINCETON			
				0.00057260	\$21.61	VTAE	001000	MORAINES PARK VTAE DISTRICT			
Parcel Total:					\$446.07						

File Number Total:					\$664.42						
--------------------	--	--	--	--	----------	--	--	--	--	--	--

FILE NO: NA 760 A				DATE OF PURCHASE: 07/31/2001				GRANTOR: FRED FOELSKE			
LEGAL DESCRIPTION: T17 R12-E S36 W1/2 OF NWSW				PARCEL NO: 018-00533-0000				CONTROL NO: 86170			
20	\$41,246.25	0.90429735	\$37,298.87								
				0	\$0.00	STAT	999999	STATE OF WISCONSIN			
				0.00493640	\$184.12	CNTY	24	GREEN LAKE COUNTY			
				0.00105020	\$39.17	MUNI	24018	TOWN OF ST. MARIE			
				0.00526130	\$196.24	REG	244606	SCH D OF PRINCETON			
				0.00057260	\$21.36	VTAE	001000	MORAINES PARK VTAE DISTRICT			
Parcel Total:					\$440.89						



# State of Wisconsin / Department of Natural Resources

Tony Evers , Governor

, Secretary

2/5/2025

## Chapter 70.114 - Aids Payment Worksheet For Tax Year 2024(Payment Year 2025) - Payment Due January 31, 2025

2441 of 7093

LEGAL DESCRIPTION: T17 R12-E S35 PT OF NESE	PARCEL NO: 018-00508-0000	CONTROL NO: 86171
---	---------------------------	-------------------

15	\$30,934.69	0.90429735	\$27,974.15
----	-------------	------------	-------------

0	\$0.00	STAT	999999	STATE OF WISCONSIN
0.00493640	\$138.09	CNTY	24	GREEN LAKE COUNTY
0.00105020	\$29.38	MUNI	24018	TOWN OF ST. MARIE
0.00526130	\$147.18	REG	244606	SCH D OF PRINCETON
0.00057260	\$16.02	VTAE	001000	MORAINES PARK VTAE DISTRICT

Parcel Total:	\$330.67
---------------	----------

LEGAL DESCRIPTION: T17 R12-E S35 PT OF SENE	PARCEL NO: 018-00485-0000	CONTROL NO: 86172
---	---------------------------	-------------------

10	\$20,623.12	0.90429735	\$18,649.44
----	-------------	------------	-------------

0	\$0.00	STAT	999999	STATE OF WISCONSIN
0.00493640	\$92.06	CNTY	24	GREEN LAKE COUNTY
0.00105020	\$19.59	MUNI	24018	TOWN OF ST. MARIE
0.00526130	\$98.12	REG	244606	SCH D OF PRINCETON
0.00057260	\$10.68	VTAE	001000	MORAINES PARK VTAE DISTRICT

Parcel Total:	\$220.45
---------------	----------

File Number Total:	\$992.01
--------------------	----------



# State of Wisconsin / Department of Natural Resources

Tony Evers , Governor

, Secretary

2/5/2025

## Chapter 70.114 - Aids Payment Worksheet For Tax Year 2024(Payment Year 2025) - Payment Due January 31, 2025

2442 of 7093

FILE NO: NA 862 *				DATE OF PURCHASE: 08/24/2005				GRANTOR: MICHAEL J SINA			
LEGAL DESCRIPTION: T17 R12-E S35 N1/2 OF NESW				PARCEL NO: 18-00499-0000				CONTROL NO: 93949			
20	\$64,649.69	0.90429735	\$58,462.54								
				0	\$0.00	STAT	999999	STATE OF WISCONSIN			
				0.00493640	\$288.59	CNTY	24	GREEN LAKE COUNTY			
				0.00105020	\$61.40	MUNI	24018	TOWN OF ST. MARIE			
				0.00526130	\$307.59	REG	244606	SCH D OF PRINCETON			
				0.00057260	\$33.48	VTAE	001000	MORAINES PARK VTAE DISTRICT			
Parcel Total:					\$691.06						

LEGAL DESCRIPTION: T17 R12-E S35 PT OF SESW				PARCEL NO: 18-00506-0000				CONTROL NO: 93950			
20	\$65,332.10	0.90429735	\$59,079.64								
				0	\$0.00	STAT	999999	STATE OF WISCONSIN			
				0.00493640	\$291.64	CNTY	24	GREEN LAKE COUNTY			
				0.00105020	\$62.05	MUNI	24018	TOWN OF ST. MARIE			
				0.00526130	\$310.84	REG	244606	SCH D OF PRINCETON			
				0.00057260	\$33.83	VTAE	001000	MORAINES PARK VTAE DISTRICT			
Parcel Total:					\$698.36						

File Number Total:					\$1,389.42						
--------------------	--	--	--	--	------------	--	--	--	--	--	--



# State of Wisconsin / Department of Natural Resources

Tony Evers , Governor

, Secretary

2/5/2025

## Chapter 70.114 - Aids Payment Worksheet For Tax Year 2024(Payment Year 2025) - Payment Due January 31, 2025

2443 of 7093

FILE NO: NA 905 *				DATE OF PURCHASE: 05/15/2007				GRANTOR: LORETTA PRACHEL ESTATE			
LEGAL DESCRIPTION: T17 R12-E S36 E1/2 OF NWSW				PARCEL NO: 018-00532-0000				CONTROL NO: 97398			
20	\$77,480.89	0.90429735	\$70,065.77								
				0	\$0.00	STAT	999999	STATE OF WISCONSIN			
				0.00493640	\$345.87	CNTY	24	GREEN LAKE COUNTY			
				0.00105020	\$73.58	MUNI	24018	TOWN OF ST. MARIE			
				0.00526130	\$368.64	REG	244606	SCH D OF PRINCETON			
				0.00057260	\$40.12	VTAE	001000	MORAINES PARK VTAE DISTRICT			
Parcel Total:					\$828.21						

LEGAL DESCRIPTION: T17 R12-E S36 E1/2 OF SWSW				PARCEL NO: 018-00536-0000				CONTROL NO: 97399			
20	\$77,480.89	0.90429735	\$70,065.77								
				0	\$0.00	STAT	999999	STATE OF WISCONSIN			
				0.00493640	\$345.87	CNTY	24	GREEN LAKE COUNTY			
				0.00105020	\$73.58	MUNI	24018	TOWN OF ST. MARIE			
				0.00526130	\$368.64	REG	244606	SCH D OF PRINCETON			
				0.00057260	\$40.12	VTAE	001000	MORAINES PARK VTAE DISTRICT			
Parcel Total:					\$828.21						

File Number Total:					\$1,656.42						
--------------------	--	--	--	--	------------	--	--	--	--	--	--



# State of Wisconsin / Department of Natural Resources

Tony Evers , Governor

, Secretary

2/5/2025

## Chapter 70.114 - Aids Payment Worksheet For Tax Year 2024(Payment Year 2025) - Payment Due January 31, 2025

2444 of 7093

FILE NO: NA 20063 *				DATE OF PURCHASE: 03/01/2011				GRANTOR: Northeast Wisconsin Land Tru			
LEGAL DESCRIPTION: T16 R12-E S01 PT OF NWSW				PARCEL NO: 018-00017-0000				CONTROL NO: 115820			
20	\$162,636.16	0.90429735	\$147,071.45								
				0	\$0.00	STAT	999999	STATE OF WISCONSIN			
				0.00493640	\$726.00	CNTY	24	GREEN LAKE COUNTY			
				0.00105020	\$154.46	MUNI	24018	TOWN OF ST. MARIE			
				0.00526130	\$773.79	REG	244606	SCH D OF PRINCETON			
				0.00057260	\$84.22	VTAE	001000	MORAINES PARK VTAE DISTRICT			
Parcel Total:					\$1,738.47						

LEGAL DESCRIPTION: T16 R12-E S01 PT OF SWSW				PARCEL NO: 018-00018-0100				CONTROL NO: 115821			
28	\$227,690.63	0.90429735	\$205,900.03								
				0	\$0.00	STAT	999999	STATE OF WISCONSIN			
				0.00493640	\$1,016.39	CNTY	24	GREEN LAKE COUNTY			
				0.00105020	\$216.24	MUNI	24018	TOWN OF ST. MARIE			
				0.00526130	\$1,083.31	REG	244606	SCH D OF PRINCETON			
				0.00057260	\$117.91	VTAE	001000	MORAINES PARK VTAE DISTRICT			
Parcel Total:					\$2,433.85						

File Number Total:					\$4,172.32						
--------------------	--	--	--	--	------------	--	--	--	--	--	--





# State of Wisconsin / Department of Natural Resources

Tony Evers , Governor

, Secretary

2/5/2025

## Chapter 70.114 - Aids Payment Worksheet For Tax Year 2024(Payment Year 2025) - Payment Due January 31, 2025

2445 of 7093

FILE NO: NA 20068 *				DATE OF PURCHASE: 09/09/2011				GRANTOR: Wisconsin Waterfowl Associat			
LEGAL DESCRIPTION: T17 R12-E S35 PT OF NENW				PARCEL NO: 018-0487-00				CONTROL NO: 122815			
10	\$16,029.44	0.90429735	\$14,495.38								
				0	\$0.00	STAT	999999	STATE OF WISCONSIN			
				0.00493640	\$71.55	CNTY	24	GREEN LAKE COUNTY			
				0.00105020	\$15.22	MUNI	24018	TOWN OF ST. MARIE			
				0.00526130	\$76.26	REG	244606	SCH D OF PRINCETON			
				0.00057260	\$8.30	VTAE	001000	MORAINES PARK VTAE DISTRICT			
Parcel Total:					\$171.33						

LEGAL DESCRIPTION: T17 R12-E S35 PT OF SWNE				PARCEL NO: 018-0482-00				CONTROL NO: 122816			
9.98	\$15,997.37	0.90429735	\$14,466.38								
				0	\$0.00	STAT	999999	STATE OF WISCONSIN			
				0.00493640	\$71.41	CNTY	24	GREEN LAKE COUNTY			
				0.00105020	\$15.19	MUNI	24018	TOWN OF ST. MARIE			
				0.00526130	\$76.11	REG	244606	SCH D OF PRINCETON			
				0.00057260	\$8.28	VTAE	001000	MORAINES PARK VTAE DISTRICT			
Parcel Total:					\$170.99						

File Number Total:					\$342.32						
--------------------	--	--	--	--	----------	--	--	--	--	--	--



# State of Wisconsin / Department of Natural Resources

Tony Evers , Governor

, Secretary

2/5/2025

## Chapter 70.114 - Aids Payment Worksheet For Tax Year 2024(Payment Year 2025) - Payment Due January 31, 2025

2446 of 7093

FILE NO: NA 20089 *	DATE OF PURCHASE: 01/14/2013	GRANTOR: Bernard R Bornick
LEGAL DESCRIPTION: T17 R12-E S35 PT OF NESW	PARCEL NO: 018-00500-0000, 018-00501-0000	CONTROL NO: 125564

20	\$30,189.07	0.90429735	\$27,299.90
----	-------------	------------	-------------

0	\$0.00	STAT	999999	STATE OF WISCONSIN
0.00493640	\$134.76	CNTY	24	GREEN LAKE COUNTY
0.00105020	\$28.67	MUNI	24018	TOWN OF ST. MARIE
0.00526130	\$143.63	REG	244606	SCH D OF PRINCETON
0.00057260	\$15.63	VTAE	001000	MORAINES PARK VTAE DISTRICT

Parcel Total:	\$322.69
---------------	----------

LEGAL DESCRIPTION: T17 R12-E S35 PT OF NWSE	PARCEL NO: 018-00511-0000, 018-00512-0000	CONTROL NO: 125565
---	---	--------------------

29.98	\$45,283.61	0.90429735	\$40,949.85
-------	-------------	------------	-------------

0	\$0.00	STAT	999999	STATE OF WISCONSIN
0.00493640	\$202.14	CNTY	24	GREEN LAKE COUNTY
0.00105020	\$43.01	MUNI	24018	TOWN OF ST. MARIE
0.00526130	\$215.45	REG	244606	SCH D OF PRINCETON
0.00057260	\$23.45	VTAE	001000	MORAINES PARK VTAE DISTRICT

Parcel Total:	\$484.05
---------------	----------

File Number Total:	\$806.74
--------------------	----------



# State of Wisconsin / Department of Natural Resources

Tony Evers , Governor

, Secretary

2/5/2025

## Chapter 70.114 - Aids Payment Worksheet For Tax Year 2024(Payment Year 2025) - Payment Due January 31, 2025

2447 of 7093

FILE NO: W 1205 *				DATE OF PURCHASE: 01/19/1996				GRANTOR: CHUCK SWANKE			
LEGAL DESCRIPTION: T17 R12-E S30 LT2-CSM2280				PARCEL NO: 018-0387-01				CONTROL NO: 76318			
9	\$91,851.94	0.90429735	\$83,061.47								
				0	\$0.00	STAT	999999	STATE OF WISCONSIN			
				0.00493640	\$410.02	CNTY	24	GREEN LAKE COUNTY			
				0.00105020	\$87.23	MUNI	24018	TOWN OF ST. MARIE			
				0.00526130	\$437.01	REG	244606	SCH D OF PRINCETON			
				0.00057260	\$47.56	VTAE	001000	MORAINES PARK VTAE DISTRICT			
Parcel Total:					\$981.82						

File Number Total:					\$981.82						
--------------------	--	--	--	--	----------	--	--	--	--	--	--

FILE NO: W 1292 *				DATE OF PURCHASE: 11/19/1997				GRANTOR: RICHARD GOHLKE, ET AL			
LEGAL DESCRIPTION: T17 R12-E S30 PT OF NWSW-LT3 CSM2303				PARCEL NO: 018-0387-300				CONTROL NO: 79392			
5.17	\$15,850.76	0.90429735	\$14,333.80								
				0	\$0.00	STAT	999999	STATE OF WISCONSIN			
				0.00493640	\$70.76	CNTY	24	GREEN LAKE COUNTY			
				0.00105020	\$15.05	MUNI	24018	TOWN OF ST. MARIE			
				0.00526130	\$75.41	REG	244606	SCH D OF PRINCETON			
				0.00057260	\$8.21	VTAE	001000	MORAINES PARK VTAE DISTRICT			
Parcel Total:					\$169.43						



# State of Wisconsin / Department of Natural Resources

Tony Evers , Governor

, Secretary

2/5/2025

## Chapter 70.114 - Aids Payment Worksheet For Tax Year 2024(Payment Year 2025) - Payment Due January 31, 2025

2448 of 7093

LEGAL DESCRIPTION: T17 R12-E S30 PT OF NWSW-LT4 CSM2303	PARCEL NO: 018-0387-400	CONTROL NO: 79992
---	-------------------------	-------------------

5.16	\$15,850.76	0.90429735	\$14,333.80
------	-------------	------------	-------------

0	\$0.00	STAT	999999	STATE OF WISCONSIN
0.00493640	\$70.76	CNTY	24	GREEN LAKE COUNTY
0.00105020	\$15.05	MUNI	24018	TOWN OF ST. MARIE
0.00526130	\$75.41	REG	244606	SCH D OF PRINCETON
0.00057260	\$8.21	VTAE	001000	MORAINES PARK VTAE DISTRICT

Parcel Total:	\$169.43
---------------	----------

File Number Total:	\$338.86
--------------------	----------

FILE NO: W 1701 *	DATE OF PURCHASE: 06/29/2007	GRANTOR: ROSE A SHAH
-------------------	------------------------------	----------------------

LEGAL DESCRIPTION: T17 R12-E S30 LT2-CSM2303	PARCEL NO: 018-00387-0200	CONTROL NO: 97904
--	---------------------------	-------------------

10	\$50,846.84	0.90429735	\$45,980.66
----	-------------	------------	-------------

0	\$0.00	STAT	999999	STATE OF WISCONSIN
0.00493640	\$226.98	CNTY	24	GREEN LAKE COUNTY
0.00105020	\$48.29	MUNI	24018	TOWN OF ST. MARIE
0.00526130	\$241.92	REG	244606	SCH D OF PRINCETON
0.00057260	\$26.33	VTAE	001000	MORAINES PARK VTAE DISTRICT

Parcel Total:	\$543.52
---------------	----------

File Number Total:	\$543.52
--------------------	----------



# State of Wisconsin / Department of Natural Resources

Tony Evers , Governor

, Secretary

2/5/2025

## Chapter 70.114 - Aids Payment Worksheet For Tax Year 2024(Payment Year 2025) - Payment Due January 31, 2025

2449 of 7093

FILE NO: WM 60163 *		DATE OF PURCHASE: 03/08/2012		GRANTOR: Lawrence Gohlke	
LEGAL DESCRIPTION: T17 R12-E S31 NESW		PARCEL NO: 018-00404-0000		CONTROL NO: 124285	
42.03	\$61,959.82	0.90429735	\$56,030.10		
		0	\$0.00	STAT 999999	STATE OF WISCONSIN
		0.00493640	\$276.58	CNTY 24	GREEN LAKE COUNTY
		0.00105020	\$58.84	MUNI 24018	TOWN OF ST. MARIE
		0.00526130	\$294.79	REG 244606	SCH D OF PRINCETON
		0.00057260	\$32.09	VTAE 001000	MORAINES PARK VTAE DISTRICT
Parcel Total:			\$662.30		

LEGAL DESCRIPTION: T17 R12-E S31 PT OF SESW		PARCEL NO: 018-00404-0000		CONTROL NO: 124287	
2	\$2,948.36	0.90429735	\$2,666.20		
		0	\$0.00	STAT 999999	STATE OF WISCONSIN
		0.00493640	\$13.16	CNTY 24	GREEN LAKE COUNTY
		0.00105020	\$2.80	MUNI 24018	TOWN OF ST. MARIE
		0.00526130	\$14.03	REG 244606	SCH D OF PRINCETON
		0.00057260	\$1.53	VTAE 001000	MORAINES PARK VTAE DISTRICT
Parcel Total:			\$31.52		

File Number Total:	\$693.82
--------------------	----------

Municipality Total:	\$17,292.57
---------------------	-------------



# State of Wisconsin / Department of Natural Resources

Tony Evers , Governor

, Secretary

2/5/2025

## Chapter 70.114 - Aids Payment Worksheet For Tax Year 2024(Payment Year 2025) - Payment Due January 31, 2025

2450 of 7093

DETAIL FOR TOWN OF SENECA, GREEN LAKE COUNTY

Acres	Est. Adjust. Purch. Price	Level of Assessment	Adjusted Local Value	Net Gen. Tax Rate	Calc. Aid Pay Amount	----- Taxing Jurisdiction -----			
						Type	Code	Description	
FILE NO: W 1107 *		DATE OF PURCHASE: 05/09/1994				GRANTOR: ARDEN R SCHUBERT			
LEGAL DESCRIPTION: T17 R12-E S11 PT OF SWSW				PARCEL NO: 020-0214-00		CONTROL NO: 72607			
5.5	\$5,202.19	0.81587921	\$4,244.36						
				0.00000050	\$0.00	STAT	999999	STATE OF WISCONSIN	
				0.0051	\$21.65	CNTY	24	GREEN LAKE COUNTY	
				0.00066960	\$2.84	MUNI	24020	TOWN OF SENECA	
				0.00666130	\$28.27	REG	240434	SCH D OF BERLIN AREA	
				0.00059180	\$2.51	VTAE	001000	MORAINES PARK VTAE DISTRICT	
<b>Parcel Total:</b>					<b>\$55.27</b>				

File Number Total: \$55.27

FILE NO: W 1231 *		DATE OF PURCHASE: 08/13/1996				GRANTOR: CLARK BLADER			
LEGAL DESCRIPTION: T17 R12-E S27 SWNE				PARCEL NO: 020-0463-00		CONTROL NO: 77140			
40	\$39,156.56	0.81587921	\$31,947.02						
				0.00000050	\$0.02	STAT	999999	STATE OF WISCONSIN	
				0.0051	\$162.93	CNTY	24	GREEN LAKE COUNTY	
				0.00066960	\$21.39	MUNI	24020	TOWN OF SENECA	
				0.00666130	\$212.81	REG	240434	SCH D OF BERLIN AREA	
				0.00059180	\$18.91	VTAE	001000	MORAINES PARK VTAE DISTRICT	
<b>Parcel Total:</b>					<b>\$416.06</b>				



# State of Wisconsin / Department of Natural Resources

Tony Evers , Governor

, Secretary

2/5/2025

## Chapter 70.114 - Aids Payment Worksheet For Tax Year 2024(Payment Year 2025) - Payment Due January 31, 2025

2451 of 7093

LEGAL DESCRIPTION: T17 R12-E S27 SENE	PARCEL NO: 020-0464-00	CONTROL NO: 77141
---------------------------------------	------------------------	-------------------

40	\$39,156.56	0.81587921	\$31,947.02
----	-------------	------------	-------------

0.00000050	\$0.02	STAT	999999	STATE OF WISCONSIN
0.0051	\$162.93	CNTY	24	GREEN LAKE COUNTY
0.00066960	\$21.39	MUNI	24020	TOWN OF SENECA
0.00666130	\$212.81	REG	240434	SCH D OF BERLIN AREA
0.00059180	\$18.91	VTAE	001000	MORAINES PARK VTAE DISTRICT

Parcel Total:	\$416.06
---------------	----------

File Number Total:	\$832.12
--------------------	----------

FILE NO: W 1385 A	DATE OF PURCHASE: 08/25/2000	GRANTOR: PONDEROSA PARTNERSHIP
-------------------	------------------------------	--------------------------------

LEGAL DESCRIPTION: T17 R11-E S02 SWSW	PARCEL NO: 0204-02-17-12-303	CONTROL NO: 84534
---------------------------------------	------------------------------	-------------------

40	\$48,574.85	0.81587921	\$39,631.21
----	-------------	------------	-------------

0.00000050	\$0.02	STAT	999999	STATE OF WISCONSIN
0.0051	\$202.12	CNTY	24	GREEN LAKE COUNTY
0.00066960	\$26.54	MUNI	24020	TOWN OF SENECA
0.00666130	\$264.00	REG	240434	SCH D OF BERLIN AREA
0.00059180	\$23.45	VTAE	001000	MORAINES PARK VTAE DISTRICT

Parcel Total:	\$516.13
---------------	----------



# State of Wisconsin / Department of Natural Resources

Tony Evers , Governor

, Secretary

2/5/2025

## Chapter 70.114 - Aids Payment Worksheet For Tax Year 2024(Payment Year 2025) - Payment Due January 31, 2025

2452 of 7093

LEGAL DESCRIPTION: T17 R11-E S11 NWNW      PARCEL NO: 0204-11-17-11-202      CONTROL NO: 84535

40      \$48,574.85      0.81587921      \$39,631.21

0.00000050	\$0.02	STAT	999999	STATE OF WISCONSIN
0.0051	\$202.12	CNTY	24	GREEN LAKE COUNTY
0.00066960	\$26.54	MUNI	24020	TOWN OF SENECA
0.00666130	\$264.00	REG	240434	SCH D OF BERLIN AREA
0.00059180	\$23.45	VTAE	001000	MORAINES PARK VTAE DISTRICT

Parcel Total:      \$516.13

LEGAL DESCRIPTION: T17 R11-E S11 SWNW      PARCEL NO: 0204-11-17-11-203      CONTROL NO: 84536

40      \$48,574.85      0.81587921      \$39,631.21

0.00000050	\$0.02	STAT	999999	STATE OF WISCONSIN
0.0051	\$202.12	CNTY	24	GREEN LAKE COUNTY
0.00066960	\$26.54	MUNI	24020	TOWN OF SENECA
0.00666130	\$264.00	REG	240434	SCH D OF BERLIN AREA
0.00059180	\$23.45	VTAE	001000	MORAINES PARK VTAE DISTRICT

Parcel Total:      \$516.13

LEGAL DESCRIPTION: T17 R11-E S11 NESE      PARCEL NO: 0204-11-17-11-499      CONTROL NO: 84537

40      \$44,719.23      0.81587921      \$36,485.49

0.00000050	\$0.02	STAT	999999	STATE OF WISCONSIN
0.0051	\$186.08	CNTY	24	GREEN LAKE COUNTY
0.00066960	\$24.43	MUNI	24020	TOWN OF SENECA
0.00666130	\$243.04	REG	240434	SCH D OF BERLIN AREA
0.00059180	\$21.59	VTAE	001000	MORAINES PARK VTAE DISTRICT

Parcel Total:      \$475.16





# State of Wisconsin / Department of Natural Resources

Tony Evers , Governor

, Secretary

2/5/2025

## Chapter 70.114 - Aids Payment Worksheet For Tax Year 2024(Payment Year 2025) - Payment Due January 31, 2025

2453 of 7093

LEGAL DESCRIPTION: T17 R11-E S11 PT OF NWSE				PARCEL NO: 0204-11-17-11-402				CONTROL NO: 84538	
20	\$30,455.67	0.81587921	\$24,848.15						
				0.00000050	\$0.01	STAT	999999	STATE OF WISCONSIN	
				0.0051	\$126.73	CNTY	24	GREEN LAKE COUNTY	
				0.00066960	\$16.64	MUNI	24020	TOWN OF SENECA	
				0.00666130	\$165.52	REG	240434	SCH D OF BERLIN AREA	
				0.00059180	\$14.71	VTAE	001000	MORAINES PARK VTAE DISTRICT	
Parcel Total:					\$323.61				

LEGAL DESCRIPTION: T17 R11-E S11 PT OF NESW				PARCEL NO: 0204-11-17-11-301				CONTROL NO: 84539	
33.7	\$46,647.28	0.81587921	\$38,058.54						
				0.00000050	\$0.02	STAT	999999	STATE OF WISCONSIN	
				0.0051	\$194.10	CNTY	24	GREEN LAKE COUNTY	
				0.00066960	\$25.48	MUNI	24020	TOWN OF SENECA	
				0.00666130	\$253.52	REG	240434	SCH D OF BERLIN AREA	
				0.00059180	\$22.52	VTAE	001000	MORAINES PARK VTAE DISTRICT	
Parcel Total:					\$495.64				

LEGAL DESCRIPTION: T17 R11-E S11 PT OF NWSW				PARCEL NO: 0204-11-17-11-302				CONTROL NO: 84540	
35	\$48,574.85	0.81587921	\$39,631.21						
				0.00000050	\$0.02	STAT	999999	STATE OF WISCONSIN	
				0.0051	\$202.12	CNTY	24	GREEN LAKE COUNTY	
				0.00066960	\$26.54	MUNI	24020	TOWN OF SENECA	
				0.00666130	\$264.00	REG	240434	SCH D OF BERLIN AREA	
				0.00059180	\$23.45	VTAE	001000	MORAINES PARK VTAE DISTRICT	
Parcel Total:					\$516.13				



# State of Wisconsin / Department of Natural Resources

Tony Evers , Governor

, Secretary

2/5/2025

## Chapter 70.114 - Aids Payment Worksheet For Tax Year 2024(Payment Year 2025) - Payment Due January 31, 2025

2454 of 7093

LEGAL DESCRIPTION: T17 R11-E S11 PT OF SESW	PARCEL NO: 0204-11-17-11-304	CONTROL NO: 84541
---	------------------------------	-------------------

20	\$25,443.97	0.81587921	\$20,759.20	
----	-------------	------------	-------------	--

0.00000050	\$0.01	STAT	999999	STATE OF WISCONSIN
0.0051	\$105.87	CNTY	24	GREEN LAKE COUNTY
0.00066960	\$13.90	MUNI	24020	TOWN OF SENECA
0.00666130	\$138.28	REG	240434	SCH D OF BERLIN AREA
0.00059180	\$12.29	VTAE	001000	MORAINES PARK VTAE DISTRICT

Parcel Total:	\$270.35
---------------	----------

File Number Total:	\$3,629.28
--------------------	------------

FILE NO: W 1414 *	DATE OF PURCHASE: 07/31/2001	GRANTOR: RITA STOBBE
-------------------	------------------------------	----------------------

LEGAL DESCRIPTION: T17 R12-E S26 S1/2 OF NWSW	PARCEL NO: 0204261712302	CONTROL NO: 85682
---	--------------------------	-------------------

20	\$30,311.75	0.81587921	\$24,730.73	
----	-------------	------------	-------------	--

0.00000050	\$0.01	STAT	999999	STATE OF WISCONSIN
0.0051	\$126.13	CNTY	24	GREEN LAKE COUNTY
0.00066960	\$16.56	MUNI	24020	TOWN OF SENECA
0.00666130	\$164.74	REG	240434	SCH D OF BERLIN AREA
0.00059180	\$14.64	VTAE	001000	MORAINES PARK VTAE DISTRICT

Parcel Total:	\$322.08
---------------	----------

File Number Total:	\$322.08
--------------------	----------



# State of Wisconsin / Department of Natural Resources

Tony Evers , Governor

, Secretary

2/5/2025

## Chapter 70.114 - Aids Payment Worksheet For Tax Year 2024(Payment Year 2025) - Payment Due January 31, 2025

2455 of 7093

FILE NO: W 1443 *		DATE OF PURCHASE: 01/07/2002		GRANTOR: DOUGLAS M MALNORY	
LEGAL DESCRIPTION: T17 R12-E S11 PT OF NWSE		PARCEL NO: 020-0222-00		CONTROL NO: 87053	
1	\$99,307.40	0.81587921	\$81,022.84		
		0.00000050	\$0.04	STAT 999999	STATE OF WISCONSIN
		0.0051	\$413.22	CNTY 24	GREEN LAKE COUNTY
		0.00066960	\$54.25	MUNI 24020	TOWN OF SENECA
		0.00666130	\$539.72	REG 240434	SCH D OF BERLIN AREA
		0.00059180	\$47.95	VTAE 001000	MORAINES PARK VTAE DISTRICT
Parcel Total:			\$1,055.18		

File Number Total:	\$1,055.18
--------------------	------------

FILE NO: W 1452 *		DATE OF PURCHASE: 04/26/2002		GRANTOR: ROBERT ALF	
LEGAL DESCRIPTION: T17 R12-E S09 PT OF NESE		PARCEL NO: 020-00180-0000		CONTROL NO: 86818	
1.2	\$1,802.31	0.81587921	\$1,470.47		
		0.00000050	\$0.00	STAT 999999	STATE OF WISCONSIN
		0.0051	\$7.50	CNTY 24	GREEN LAKE COUNTY
		0.00066960	\$0.98	MUNI 24020	TOWN OF SENECA
		0.00666130	\$9.80	REG 240434	SCH D OF BERLIN AREA
		0.00059180	\$0.87	VTAE 001000	MORAINES PARK VTAE DISTRICT
Parcel Total:			\$19.15		

File Number Total:	\$19.15
--------------------	---------



# State of Wisconsin / Department of Natural Resources

Tony Evers , Governor

, Secretary

2/5/2025

## Chapter 70.114 - Aids Payment Worksheet For Tax Year 2024(Payment Year 2025) - Payment Due January 31, 2025

2456 of 7093

FILE NO: W 1476 *		DATE OF PURCHASE: 01/13/2003		GRANTOR: EUGENE N KRUEGER, ETAL	
LEGAL DESCRIPTION: T17 R12-E S16 PT OF NESW		PARCEL NO: 020-00316-0000		CONTROL NO: 89194	
23	\$49,682.71	0.81587921	\$40,535.09		
		0.00000050	\$0.02	STAT 999999	STATE OF WISCONSIN
		0.0051	\$206.73	CNTY 24	GREEN LAKE COUNTY
		0.00066960	\$27.14	MUNI 24020	TOWN OF SENECA
		0.00666130	\$270.02	REG 240434	SCH D OF BERLIN AREA
		0.00059180	\$23.99	VTAE 001000	MORAINES PARK VTAE DISTRICT
Parcel Total:			\$527.90		

LEGAL DESCRIPTION: T17 R12-E S16 PT OF SESW		PARCEL NO: 020-00316-0000		CONTROL NO: 89195	
0.75	\$1,620.47	0.81587921	\$1,322.11		
		0.00000050	\$0.00	STAT 999999	STATE OF WISCONSIN
		0.0051	\$6.74	CNTY 24	GREEN LAKE COUNTY
		0.00066960	\$0.89	MUNI 24020	TOWN OF SENECA
		0.00666130	\$8.81	REG 240434	SCH D OF BERLIN AREA
		0.00059180	\$0.78	VTAE 001000	MORAINES PARK VTAE DISTRICT
Parcel Total:			\$17.22		

File Number Total:		\$545.12
--------------------	--	----------



# State of Wisconsin / Department of Natural Resources

Tony Evers , Governor

, Secretary

2/5/2025

## Chapter 70.114 - Aids Payment Worksheet For Tax Year 2024(Payment Year 2025) - Payment Due January 31, 2025

2457 of 7093

FILE NO: W 1595 *		DATE OF PURCHASE: 03/30/2005		GRANTOR: TIMOTHY J NORTH	
LEGAL DESCRIPTION: T17 R11-E S02 NWSW		PARCEL NO: 020-00528-0000		CONTROL NO: 93316	
40	\$61,369.74	0.81587921	\$50,070.29		
		0.00000050	\$0.03	STAT 999999	STATE OF WISCONSIN
		0.0051	\$255.36	CNTY 24	GREEN LAKE COUNTY
		0.00066960	\$33.53	MUNI 24020	TOWN OF SENECA
		0.00666130	\$333.53	REG 240434	SCH D OF BERLIN AREA
		0.00059180	\$29.63	VTAE 001000	MORAINES PARK VTAE DISTRICT
Parcel Total:			\$652.08		

LEGAL DESCRIPTION: T17 R11-E S02 SWNW		PARCEL NO: 020-00525-0000		CONTROL NO: 93317	
40	\$61,369.74	0.81587921	\$50,070.29		
		0.00000050	\$0.03	STAT 999999	STATE OF WISCONSIN
		0.0051	\$255.36	CNTY 24	GREEN LAKE COUNTY
		0.00066960	\$33.53	MUNI 24020	TOWN OF SENECA
		0.00666130	\$333.53	REG 240434	SCH D OF BERLIN AREA
		0.00059180	\$29.63	VTAE 001000	MORAINES PARK VTAE DISTRICT
Parcel Total:			\$652.08		

File Number Total:		\$1,304.16
--------------------	--	------------



# State of Wisconsin / Department of Natural Resources

Tony Evers , Governor

, Secretary

2/5/2025

## Chapter 70.114 - Aids Payment Worksheet For Tax Year 2024(Payment Year 2025) - Payment Due January 31, 2025

2458 of 7093

FILE NO: WM 60050 *		DATE OF PURCHASE: 09/25/2009		GRANTOR: Patrick J Krueger, Et Al	
LEGAL DESCRIPTION: T17 R12-E S15 NWSW		PARCEL NO: 020-00295-0000		CONTROL NO: 103260	
40	\$39,262.71	0.81587921	\$32,033.63		
		0.00000050	\$0.02	STAT 999999	STATE OF WISCONSIN
		0.0051	\$163.37	CNTY 24	GREEN LAKE COUNTY
		0.00066960	\$21.45	MUNI 24020	TOWN OF SENECA
		0.00666130	\$213.39	REG 240434	SCH D OF BERLIN AREA
		0.00059180	\$18.96	VTAE 001000	MORAINES PARK VTAE DISTRICT
Parcel Total:			\$417.19		

LEGAL DESCRIPTION: T17 R12-E S15 SWSW		PARCEL NO: 020-00296-0000		CONTROL NO: 103261	
40	\$73,906.26	0.81587921	\$60,298.58		
		0.00000050	\$0.03	STAT 999999	STATE OF WISCONSIN
		0.0051	\$307.53	CNTY 24	GREEN LAKE COUNTY
		0.00066960	\$40.38	MUNI 24020	TOWN OF SENECA
		0.00666130	\$401.67	REG 240434	SCH D OF BERLIN AREA
		0.00059180	\$35.69	VTAE 001000	MORAINES PARK VTAE DISTRICT
Parcel Total:			\$785.30		



# State of Wisconsin / Department of Natural Resources

Tony Evers , Governor

, Secretary

2/5/2025

## Chapter 70.114 - Aids Payment Worksheet For Tax Year 2024(Payment Year 2025) - Payment Due January 31, 2025

2459 of 7093

LEGAL DESCRIPTION: T17 R12-E S15 SESW	PARCEL NO: 020-00297-0000	CONTROL NO: 103262
---------------------------------------	---------------------------	--------------------

40      \$35,798.35      0.81587921      \$29,207.13

0.00000050	\$0.02	STAT	999999	STATE OF WISCONSIN
0.0051	\$148.96	CNTY	24	GREEN LAKE COUNTY
0.00066960	\$19.56	MUNI	24020	TOWN OF SENECA
0.00666130	\$194.56	REG	240434	SCH D OF BERLIN AREA
0.00059180	\$17.29	VTAE	001000	MORAINES PARK VTAE DISTRICT

Parcel Total:      \$380.39

LEGAL DESCRIPTION: T17 R12-E S15 PT OF NESW	PARCEL NO: 020-00294-0000	CONTROL NO: 103263
---	---------------------------	--------------------

39.5      \$560,070.95      0.81587921      \$456,950.24

0.00000050	\$0.24	STAT	999999	STATE OF WISCONSIN
0.0051	\$2,330.47	CNTY	24	GREEN LAKE COUNTY
0.00066960	\$305.98	MUNI	24020	TOWN OF SENECA
0.00666130	\$3,043.88	REG	240434	SCH D OF BERLIN AREA
0.00059180	\$270.43	VTAE	001000	MORAINES PARK VTAE DISTRICT

Parcel Total:      \$5,951.00

File Number Total:      \$7,533.88



# State of Wisconsin / Department of Natural Resources

Tony Evers , Governor

, Secretary

2/5/2025

## Chapter 70.114 - Aids Payment Worksheet For Tax Year 2024(Payment Year 2025) - Payment Due January 31, 2025

2460 of 7093

FILE NO: WM 60173 *		DATE OF PURCHASE: 12/28/2012		GRANTOR: Michael J Eagen	
LEGAL DESCRIPTION: T17 R12-E S17 SENW		PARCEL NO: 020-00334-0000		CONTROL NO: 124737	
40	\$26,445.43	0.81587921	\$21,576.28		
		0.00000050	\$0.01	STAT 999999	STATE OF WISCONSIN
		0.0051	\$110.04	CNTY 24	GREEN LAKE COUNTY
		0.00066960	\$14.45	MUNI 24020	TOWN OF SENECA
		0.00666130	\$143.73	REG 240434	SCH D OF BERLIN AREA
		0.00059180	\$12.77	VTAE 001000	MORAINES PARK VTAE DISTRICT
		Parcel Total:	\$281.00		
		File Number Total:	\$281.00		
		Municipality Total:	\$15,577.24		





# State of Wisconsin / Department of Natural Resources

Tony Evers , Governor

, Secretary

2/5/2025

## Chapter 70.114 - Aids Payment Worksheet For Tax Year 2024(Payment Year 2025) - Payment Due January 31, 2025

2461 of 7093

DETAIL FOR TOWN OF ARENA, IOWA COUNTY

Acres	Est. Adjust. Purch. Price	Level of Assessment	Adjusted Local Value	Net Gen. Tax Rate	Calc. Aid Pay Amount	----- Taxing Jurisdiction -----		
						Type	Code	Description
FILE NO: WR 202 *		DATE OF PURCHASE: 12/08/1992			GRANTOR: HOTTMANN FARMS, INC.			
LEGAL DESCRIPTION: T08 R05-E S10 PT OF SWSW				PARCEL NO: 83A		CONTROL NO: 71332		
20	\$12,447.12	0.87027170	\$10,832.38					
				0	\$0.00	STAT	999999	STATE OF WISCONSIN
				0.00544810	\$59.02	CNTY	25	IOWA COUNTY
				0.00096510	\$10.45	MUNI	25002	TOWN OF ARENA
				0.00804040	\$87.10	REG	565523	SCH D OF RIVER VALLEY (SPRING GREEN)
				0.00069310	\$7.51	VTAE	000400	MADISON AREA VOCATIONAL TECH DIST
Parcel Total:					\$164.08			
LEGAL DESCRIPTION: T08 R05-E S11 PT OF NWSW				PARCEL NO: 106		CONTROL NO: 71333		
10	\$6,223.56	0.87027170	\$5,416.19					
				0	\$0.00	STAT	999999	STATE OF WISCONSIN
				0.00544810	\$29.51	CNTY	25	IOWA COUNTY
				0.00096510	\$5.23	MUNI	25002	TOWN OF ARENA
				0.00804040	\$43.55	REG	565523	SCH D OF RIVER VALLEY (SPRING GREEN)
				0.00069310	\$3.75	VTAE	000400	MADISON AREA VOCATIONAL TECH DIST
Parcel Total:					\$82.04			
File Number Total:					\$246.12			



# State of Wisconsin / Department of Natural Resources

Tony Evers , Governor

, Secretary

2/5/2025

## Chapter 70.114 - Aids Payment Worksheet For Tax Year 2024(Payment Year 2025) - Payment Due January 31, 2025

2462 of 7093

FILE NO: WR 206 *		DATE OF PURCHASE: 01/04/1993			GRANTOR: JOHN SAWLE			
LEGAL DESCRIPTION: T08 R05-E S01 PT GV LT 4				PARCEL NO: 25002TAR 8		CONTROL NO: 71623		
27	\$16,160.50	0.87027170	\$14,064.03					
				0	\$0.00	STAT	999999	STATE OF WISCONSIN
				0.00544810	\$76.62	CNTY	25	IOWA COUNTY
				0.00096510	\$13.57	MUNI	25002	TOWN OF ARENA
				0.00804040	\$113.08	REG	565523	SCH D OF RIVER VALLEY (SPRING GREEN)
				0.00069310	\$9.75	VTAE	000400	MADISON AREA VOCATIONAL TECH DIST
Parcel Total:					\$213.02			

LEGAL DESCRIPTION: T08 R05-E S02 GOV LOT 1				PARCEL NO: 25002TAR 11		CONTROL NO: 71624		
43.04	\$26,260.81	0.87027170	\$22,854.04					
				0	\$0.00	STAT	999999	STATE OF WISCONSIN
				0.00544810	\$124.51	CNTY	25	IOWA COUNTY
				0.00096510	\$22.06	MUNI	25002	TOWN OF ARENA
				0.00804040	\$183.76	REG	565523	SCH D OF RIVER VALLEY (SPRING GREEN)
				0.00069310	\$15.84	VTAE	000400	MADISON AREA VOCATIONAL TECH DIST
Parcel Total:					\$346.17			



# State of Wisconsin / Department of Natural Resources

Tony Evers , Governor

, Secretary

2/5/2025

## Chapter 70.114 - Aids Payment Worksheet For Tax Year 2024(Payment Year 2025) - Payment Due January 31, 2025

2463 of 7093

LEGAL DESCRIPTION: T08 R05-E S02 PT GV LT 2	PARCEL NO: 25002TAR 12	CONTROL NO: 71625
---	------------------------	-------------------

18.97    \$11,581.69    0.87027170    \$10,079.22

0	\$0.00	STAT	999999	STATE OF WISCONSIN
0.00544810	\$54.91	CNTY	25	IOWA COUNTY
0.00096510	\$9.73	MUNI	25002	TOWN OF ARENA
0.00804040	\$81.04	REG	565523	SCH D OF RIVER VALLEY (SPRING GREEN)
0.00069310	\$6.99	VTAE	000400	MADISON AREA VOCATIONAL TECH DIST

Parcel Total:                    \$152.67

LEGAL DESCRIPTION: T08 R05-E S10 PT OF SWNE	PARCEL NO: 25002TAR 71	CONTROL NO: 71626
---	------------------------	-------------------

10    \$6,060.19    0.87027170    \$5,274.01

0	\$0.00	STAT	999999	STATE OF WISCONSIN
0.00544810	\$28.73	CNTY	25	IOWA COUNTY
0.00096510	\$5.09	MUNI	25002	TOWN OF ARENA
0.00804040	\$42.41	REG	565523	SCH D OF RIVER VALLEY (SPRING GREEN)
0.00069310	\$3.66	VTAE	000400	MADISON AREA VOCATIONAL TECH DIST

Parcel Total:                    \$79.89

LEGAL DESCRIPTION: T08 R05-E S10 PT OF SENW	PARCEL NO: 25002TAR 77	CONTROL NO: 71627
---	------------------------	-------------------

20    \$12,120.38    0.87027170    \$10,548.02

0	\$0.00	STAT	999999	STATE OF WISCONSIN
0.00544810	\$57.47	CNTY	25	IOWA COUNTY
0.00096510	\$10.18	MUNI	25002	TOWN OF ARENA
0.00804040	\$84.81	REG	565523	SCH D OF RIVER VALLEY (SPRING GREEN)
0.00069310	\$7.31	VTAE	000400	MADISON AREA VOCATIONAL TECH DIST

Parcel Total:                    \$159.77



# State of Wisconsin / Department of Natural Resources

Tony Evers , Governor

, Secretary

2/5/2025

## Chapter 70.114 - Aids Payment Worksheet For Tax Year 2024(Payment Year 2025) - Payment Due January 31, 2025

2464 of 7093

LEGAL DESCRIPTION: T08 R05-E S10 PT OF NESW				PARCEL NO: 25002TAR 86				CONTROL NO: 71628	
20	\$12,120.38	0.87027170	\$10,548.02	0	\$0.00	STAT	999999	STATE OF WISCONSIN	
				0.00544810	\$57.47	CNTY	25	IOWA COUNTY	
				0.00096510	\$10.18	MUNI	25002	TOWN OF ARENA	
				0.00804040	\$84.81	REG	565523	SCH D OF RIVER VALLEY (SPRING GREEN)	
				0.00069310	\$7.31	VTAE	000400	MADISON AREA VOCATIONAL TECH DIST	
Parcel Total:				\$159.77					

LEGAL DESCRIPTION: T08 R05-E S10 PT OF NWSW				PARCEL NO: 25002TAR 81				CONTROL NO: 71629	
20	\$12,120.38	0.87027170	\$10,548.02	0	\$0.00	STAT	999999	STATE OF WISCONSIN	
				0.00544810	\$57.47	CNTY	25	IOWA COUNTY	
				0.00096510	\$10.18	MUNI	25002	TOWN OF ARENA	
				0.00804040	\$84.81	REG	565523	SCH D OF RIVER VALLEY (SPRING GREEN)	
				0.00069310	\$7.31	VTAE	000400	MADISON AREA VOCATIONAL TECH DIST	
Parcel Total:				\$159.77					

LEGAL DESCRIPTION: T08 R05-E S10 PT OF SWSW				PARCEL NO: 25002TAR 83				CONTROL NO: 71630	
20	\$12,120.38	0.87027170	\$10,548.02	0	\$0.00	STAT	999999	STATE OF WISCONSIN	
				0.00544810	\$57.47	CNTY	25	IOWA COUNTY	
				0.00096510	\$10.18	MUNI	25002	TOWN OF ARENA	
				0.00804040	\$84.81	REG	565523	SCH D OF RIVER VALLEY (SPRING GREEN)	
				0.00069310	\$7.31	VTAE	000400	MADISON AREA VOCATIONAL TECH DIST	
Parcel Total:				\$159.77					



# State of Wisconsin / Department of Natural Resources

Tony Evers , Governor

, Secretary

2/5/2025

## Chapter 70.114 - Aids Payment Worksheet For Tax Year 2024(Payment Year 2025) - Payment Due January 31, 2025

2465 of 7093

LEGAL DESCRIPTION: T08 R05-E S10 SESW				PARCEL NO: 25002TAR 84				CONTROL NO: 71631	
40	\$24,240.75	0.87027170	\$21,096.04						
				0	\$0.00	STAT	999999	STATE OF WISCONSIN	
				0.00544810	\$114.93	CNTY	25	IOWA COUNTY	
				0.00096510	\$20.36	MUNI	25002	TOWN OF ARENA	
				0.00804040	\$169.62	REG	565523	SCH D OF RIVER VALLEY (SPRING GREEN)	
				0.00069310	\$14.62	VTAE	000400	MADISON AREA VOCATIONAL TECH DIST	
Parcel Total:					\$319.53				

LEGAL DESCRIPTION: T08 R05-E S10 PT OF NESE				PARCEL NO: 25002TAR 79				CONTROL NO: 71632	
20	\$12,120.38	0.87027170	\$10,548.02						
				0	\$0.00	STAT	999999	STATE OF WISCONSIN	
				0.00544810	\$57.47	CNTY	25	IOWA COUNTY	
				0.00096510	\$10.18	MUNI	25002	TOWN OF ARENA	
				0.00804040	\$84.81	REG	565523	SCH D OF RIVER VALLEY (SPRING GREEN)	
				0.00069310	\$7.31	VTAE	000400	MADISON AREA VOCATIONAL TECH DIST	
Parcel Total:					\$159.77				

LEGAL DESCRIPTION: T08 R05-E S10 NWSE				PARCEL NO: 25002TAR 87				CONTROL NO: 71633	
40	\$24,240.75	0.87027170	\$21,096.04						
				0	\$0.00	STAT	999999	STATE OF WISCONSIN	
				0.00544810	\$114.93	CNTY	25	IOWA COUNTY	
				0.00096510	\$20.36	MUNI	25002	TOWN OF ARENA	
				0.00804040	\$169.62	REG	565523	SCH D OF RIVER VALLEY (SPRING GREEN)	
				0.00069310	\$14.62	VTAE	000400	MADISON AREA VOCATIONAL TECH DIST	
Parcel Total:					\$319.53				



# State of Wisconsin / Department of Natural Resources

Tony Evers , Governor

, Secretary

2/5/2025

## Chapter 70.114 - Aids Payment Worksheet For Tax Year 2024(Payment Year 2025) - Payment Due January 31, 2025

2466 of 7093

LEGAL DESCRIPTION: T08 R05-E S10 SWSE	PARCEL NO: 25002TAR 88	CONTROL NO: 71634
---------------------------------------	------------------------	-------------------

40	\$24,240.75	0.87027170	\$21,096.04	
----	-------------	------------	-------------	--

0	\$0.00	STAT	999999	STATE OF WISCONSIN
0.00544810	\$114.93	CNTY	25	IOWA COUNTY
0.00096510	\$20.36	MUNI	25002	TOWN OF ARENA
0.00804040	\$169.62	REG	565523	SCH D OF RIVER VALLEY (SPRING GREEN)
0.00069310	\$14.62	VTAE	000400	MADISON AREA VOCATIONAL TECH DIST

Parcel Total:	\$319.53
---------------	----------

LEGAL DESCRIPTION: T08 R05-E S11 NENE	PARCEL NO: 25002TAR 90,91,92	CONTROL NO: 71635
---------------------------------------	------------------------------	-------------------

40	\$24,240.75	0.87027170	\$21,096.04	
----	-------------	------------	-------------	--

0	\$0.00	STAT	999999	STATE OF WISCONSIN
0.00544810	\$114.93	CNTY	25	IOWA COUNTY
0.00096510	\$20.36	MUNI	25002	TOWN OF ARENA
0.00804040	\$169.62	REG	565523	SCH D OF RIVER VALLEY (SPRING GREEN)
0.00069310	\$14.62	VTAE	000400	MADISON AREA VOCATIONAL TECH DIST

Parcel Total:	\$319.53
---------------	----------

LEGAL DESCRIPTION: T08 R05-E S11 SENE	PARCEL NO: 25002TAR 96	CONTROL NO: 71636
---------------------------------------	------------------------	-------------------

40	\$24,240.75	0.87027170	\$21,096.04	
----	-------------	------------	-------------	--

0	\$0.00	STAT	999999	STATE OF WISCONSIN
0.00544810	\$114.93	CNTY	25	IOWA COUNTY
0.00096510	\$20.36	MUNI	25002	TOWN OF ARENA
0.00804040	\$169.62	REG	565523	SCH D OF RIVER VALLEY (SPRING GREEN)
0.00069310	\$14.62	VTAE	000400	MADISON AREA VOCATIONAL TECH DIST

Parcel Total:	\$319.53
---------------	----------



# State of Wisconsin / Department of Natural Resources

Tony Evers , Governor

, Secretary

2/5/2025

## Chapter 70.114 - Aids Payment Worksheet For Tax Year 2024(Payment Year 2025) - Payment Due January 31, 2025

2467 of 7093

LEGAL DESCRIPTION: T08 R05-E S11 NENW	PARCEL NO: 25002TAR 97	CONTROL NO: 71637
---------------------------------------	------------------------	-------------------

40	\$24,240.75	0.87027170	\$21,096.04	
----	-------------	------------	-------------	--

0	\$0.00	STAT	999999	STATE OF WISCONSIN
0.00544810	\$114.93	CNTY	25	IOWA COUNTY
0.00096510	\$20.36	MUNI	25002	TOWN OF ARENA
0.00804040	\$169.62	REG	565523	SCH D OF RIVER VALLEY (SPRING GREEN)
0.00069310	\$14.62	VTAE	000400	MADISON AREA VOCATIONAL TECH DIST

Parcel Total:	\$319.53
---------------	----------

LEGAL DESCRIPTION: T08 R05-E S11 PT OF SWNW	PARCEL NO: 25002TAR 100	CONTROL NO: 71638
---	-------------------------	-------------------

10	\$6,060.19	0.87027170	\$5,274.01	
----	------------	------------	------------	--

0	\$0.00	STAT	999999	STATE OF WISCONSIN
0.00544810	\$28.73	CNTY	25	IOWA COUNTY
0.00096510	\$5.09	MUNI	25002	TOWN OF ARENA
0.00804040	\$42.41	REG	565523	SCH D OF RIVER VALLEY (SPRING GREEN)
0.00069310	\$3.66	VTAE	000400	MADISON AREA VOCATIONAL TECH DIST

Parcel Total:	\$79.89
---------------	---------

LEGAL DESCRIPTION: T08 R05-E S11 SENW	PARCEL NO: 25002TAR 102	CONTROL NO: 71639
---------------------------------------	-------------------------	-------------------

40	\$24,240.75	0.87027170	\$21,096.04	
----	-------------	------------	-------------	--

0	\$0.00	STAT	999999	STATE OF WISCONSIN
0.00544810	\$114.93	CNTY	25	IOWA COUNTY
0.00096510	\$20.36	MUNI	25002	TOWN OF ARENA
0.00804040	\$169.62	REG	565523	SCH D OF RIVER VALLEY (SPRING GREEN)
0.00069310	\$14.62	VTAE	000400	MADISON AREA VOCATIONAL TECH DIST

Parcel Total:	\$319.53
---------------	----------



# State of Wisconsin / Department of Natural Resources

Tony Evers , Governor

, Secretary

2/5/2025

## Chapter 70.114 - Aids Payment Worksheet For Tax Year 2024(Payment Year 2025) - Payment Due January 31, 2025

2468 of 7093

LEGAL DESCRIPTION: T08 R05-E S11 PT OF NWSW				PARCEL NO: 25002TAR 107			CONTROL NO: 71641		
23.28	\$14,005.77	0.87027170	\$12,188.82	0	\$0.00	STAT	999999	STATE OF WISCONSIN	
				0.00544810	\$66.41	CNTY	25	IOWA COUNTY	
				0.00096510	\$11.76	MUNI	25002	TOWN OF ARENA	
				0.00804040	\$98.00	REG	565523	SCH D OF RIVER VALLEY (SPRING GREEN)	
				0.00069310	\$8.45	VTAE	000400	MADISON AREA VOCATIONAL TECH DIST	
Parcel Total:					\$184.62				

LEGAL DESCRIPTION: T08 R05-E S11 PT OF NWSE				PARCEL NO: 25002TAR 108			CONTROL NO: 71642		
10	\$6,060.19	0.87027170	\$5,274.01	0	\$0.00	STAT	999999	STATE OF WISCONSIN	
				0.00544810	\$28.73	CNTY	25	IOWA COUNTY	
				0.00096510	\$5.09	MUNI	25002	TOWN OF ARENA	
				0.00804040	\$42.41	REG	565523	SCH D OF RIVER VALLEY (SPRING GREEN)	
				0.00069310	\$3.66	VTAE	000400	MADISON AREA VOCATIONAL TECH DIST	
Parcel Total:					\$79.89				

LEGAL DESCRIPTION: T08 R05-E S11 NESW				PARCEL NO: 25002TAR 103			CONTROL NO: 71643		
40	\$24,240.75	0.87027170	\$21,096.04	0	\$0.00	STAT	999999	STATE OF WISCONSIN	
				0.00544810	\$114.93	CNTY	25	IOWA COUNTY	
				0.00096510	\$20.36	MUNI	25002	TOWN OF ARENA	
				0.00804040	\$169.62	REG	565523	SCH D OF RIVER VALLEY (SPRING GREEN)	
				0.00069310	\$14.62	VTAE	000400	MADISON AREA VOCATIONAL TECH DIST	
Parcel Total:					\$319.53				







# State of Wisconsin / Department of Natural Resources

Tony Evers , Governor

, Secretary

2/5/2025

## Chapter 70.114 - Aids Payment Worksheet For Tax Year 2024(Payment Year 2025) - Payment Due January 31, 2025

2470 of 7093

FILE NO: WR 227 *	DATE OF PURCHASE: 05/08/1992	GRANTOR: LARRY HURLEY		
LEGAL DESCRIPTION: T08 R05-E S10 PT GV LT 1	PARCEL NO: 74C	CONTROL NO: 70324		
0.6	\$114,339.86	0.87027170	\$99,506.74	
	0	\$0.00	STAT 999999	STATE OF WISCONSIN
	0.00544810	\$542.12	CNTY 25	IOWA COUNTY
	0.00096510	\$96.03	MUNI 25002	TOWN OF ARENA
	0.00804040	\$800.07	REG 565523	SCH D OF RIVER VALLEY (SPRING GREEN)
	0.00069310	\$68.96	VTAE 000400	MADISON AREA VOCATIONAL TECH DIST
Parcel Total:		\$1,507.18		

File Number Total:	\$1,507.18
--------------------	------------

FILE NO: WR 239 *	DATE OF PURCHASE: 02/01/1993	GRANTOR: FRANCES CARAWAY, ETAL		
LEGAL DESCRIPTION: T08 R05-E S11 PT OF NWSW	PARCEL NO: 104	CONTROL NO: 71334		
12.77	\$7,406.90	0.87027170	\$6,446.01	
	0	\$0.00	STAT 999999	STATE OF WISCONSIN
	0.00544810	\$35.12	CNTY 25	IOWA COUNTY
	0.00096510	\$6.22	MUNI 25002	TOWN OF ARENA
	0.00804040	\$51.83	REG 565523	SCH D OF RIVER VALLEY (SPRING GREEN)
	0.00069310	\$4.47	VTAE 000400	MADISON AREA VOCATIONAL TECH DIST
Parcel Total:		\$97.64		

File Number Total:	\$97.64
--------------------	---------



# State of Wisconsin / Department of Natural Resources

Tony Evers , Governor

, Secretary

2/5/2025

## Chapter 70.114 - Aids Payment Worksheet For Tax Year 2024(Payment Year 2025) - Payment Due January 31, 2025

2471 of 7093

FILE NO: WR 246 *				DATE OF PURCHASE: 11/02/1993				GRANTOR: JOHN LAWRENCE			
LEGAL DESCRIPTION: T08 R05-E S02 PT GV LT 3				PARCEL NO: 25002TAR 15				CONTROL NO: 71923			
10.3	\$7,810.91	0.87027170	\$6,797.61								
				0	\$0.00	STAT	999999	STATE OF WISCONSIN			
				0.00544810	\$37.03	CNTY	25	IOWA COUNTY			
				0.00096510	\$6.56	MUNI	25002	TOWN OF ARENA			
				0.00804040	\$54.66	REG	565523	SCH D OF RIVER VALLEY (SPRING GREEN)			
				0.00069310	\$4.71	VTAE	000400	MADISON AREA VOCATIONAL TECH DIST			
Parcel Total:				\$102.96							

File Number Total:				\$102.96							
--------------------	--	--	--	----------	--	--	--	--	--	--	--

FILE NO: WR 259 *				DATE OF PURCHASE: 10/09/1992				GRANTOR: EDWARD WINCH			
LEGAL DESCRIPTION: T08 R05-E S02 PT LOT 2				PARCEL NO: 13				CONTROL NO: 70857			
10	\$6,513.03	0.87027170	\$5,668.11								
				0	\$0.00	STAT	999999	STATE OF WISCONSIN			
				0.00544810	\$30.88	CNTY	25	IOWA COUNTY			
				0.00096510	\$5.47	MUNI	25002	TOWN OF ARENA			
				0.00804040	\$45.57	REG	565523	SCH D OF RIVER VALLEY (SPRING GREEN)			
				0.00069310	\$3.93	VTAE	000400	MADISON AREA VOCATIONAL TECH DIST			
Parcel Total:				\$85.85							

File Number Total:				\$85.85							
--------------------	--	--	--	---------	--	--	--	--	--	--	--



# State of Wisconsin / Department of Natural Resources

Tony Evers , Governor

, Secretary

2/5/2025

## Chapter 70.114 - Aids Payment Worksheet For Tax Year 2024(Payment Year 2025) - Payment Due January 31, 2025

2472 of 7093

FILE NO: WR 262 *				DATE OF PURCHASE: 10/15/1992				GRANTOR: NANCY BRUEGGEMAN			
LEGAL DESCRIPTION: T08 R05-E S02 PT GV LT 3				PARCEL NO: 14				CONTROL NO: 70706			
10.3	\$8,394.57	0.87027170	\$7,305.56								
				0	\$0.00	STAT	999999	STATE OF WISCONSIN			
				0.00544810	\$39.80	CNTY	25	IOWA COUNTY			
				0.00096510	\$7.05	MUNI	25002	TOWN OF ARENA			
				0.00804040	\$58.74	REG	565523	SCH D OF RIVER VALLEY (SPRING GREEN)			
				0.00069310	\$5.06	VTAE	000400	MADISON AREA VOCATIONAL TECH DIST			
Parcel Total:					\$110.65						

File Number Total:					\$110.65						
--------------------	--	--	--	--	----------	--	--	--	--	--	--

FILE NO: WR 263 *				DATE OF PURCHASE: 09/18/1992				GRANTOR: SCOTT GROVE			
LEGAL DESCRIPTION: T08 R05-E S01 PT GV LT 1				PARCEL NO: 25002TAR1.A				CONTROL NO: 70719			
0.86	\$16,499.68	0.87027170	\$14,359.20								
				0	\$0.00	STAT	999999	STATE OF WISCONSIN			
				0.00544810	\$78.23	CNTY	25	IOWA COUNTY			
				0.00096510	\$13.86	MUNI	25002	TOWN OF ARENA			
				0.00804040	\$115.45	REG	565523	SCH D OF RIVER VALLEY (SPRING GREEN)			
				0.00069310	\$9.95	VTAE	000400	MADISON AREA VOCATIONAL TECH DIST			
Parcel Total:					\$217.49						

File Number Total:					\$217.49						
--------------------	--	--	--	--	----------	--	--	--	--	--	--



# State of Wisconsin / Department of Natural Resources

Tony Evers , Governor

, Secretary

2/5/2025

## Chapter 70.114 - Aids Payment Worksheet For Tax Year 2024(Payment Year 2025) - Payment Due January 31, 2025

2473 of 7093

FILE NO: WR 282 *	DATE OF PURCHASE: 02/01/1993	GRANTOR: RONALD MILLER		
LEGAL DESCRIPTION: T08 R05-E S12 W1/2 OF NENW	PARCEL NO: 123	CONTROL NO: 71182		
20	\$16,160.50	0.87027170	\$14,064.03	
	0	\$0.00	STAT 999999	STATE OF WISCONSIN
	0.00544810	\$76.62	CNTY 25	IOWA COUNTY
	0.00096510	\$13.57	MUNI 25002	TOWN OF ARENA
	0.00804040	\$113.08	REG 565523	SCH D OF RIVER VALLEY (SPRING GREEN)
	0.00069310	\$9.75	VTAE 000400	MADISON AREA VOCATIONAL TECH DIST
Parcel Total:		\$213.02		

File Number Total:	\$213.02
--------------------	----------

FILE NO: WR 311 *	DATE OF PURCHASE: 10/02/1993	GRANTOR: FINN HUBBARD		
LEGAL DESCRIPTION: T08 R05-E S10 PT GV LT 2	PARCEL NO: 74-G	CONTROL NO: 71798		
0.3	\$49,828.21	0.87027170	\$43,364.08	
	0	\$0.00	STAT 999999	STATE OF WISCONSIN
	0.00544810	\$236.25	CNTY 25	IOWA COUNTY
	0.00096510	\$41.85	MUNI 25002	TOWN OF ARENA
	0.00804040	\$348.66	REG 565523	SCH D OF RIVER VALLEY (SPRING GREEN)
	0.00069310	\$30.05	VTAE 000400	MADISON AREA VOCATIONAL TECH DIST
Parcel Total:		\$656.81		

File Number Total:	\$656.81
--------------------	----------



# State of Wisconsin / Department of Natural Resources

Tony Evers , Governor

, Secretary

2/5/2025

## Chapter 70.114 - Aids Payment Worksheet For Tax Year 2024(Payment Year 2025) - Payment Due January 31, 2025

2474 of 7093

FILE NO: WR 319 *				DATE OF PURCHASE: 11/27/1993				GRANTOR: SCOTT FISHER			
LEGAL DESCRIPTION: T08 R05-E S11 PT SWSE-LOT 4				PARCEL NO: 25002TAR 116.D				CONTROL NO: 71967			
5.12	\$22,086.02	0.87027170	\$19,220.84								
				0	\$0.00	STAT	999999	STATE OF WISCONSIN			
				0.00544810	\$104.72	CNTY	25	IOWA COUNTY			
				0.00096510	\$18.55	MUNI	25002	TOWN OF ARENA			
				0.00804040	\$154.54	REG	565523	SCH D OF RIVER VALLEY (SPRING GREEN)			
				0.00069310	\$13.32	VTAE	000400	MADISON AREA VOCATIONAL TECH DIST			
Parcel Total:					\$291.13						

File Number Total:	\$291.13
--------------------	----------

FILE NO: WR 336 *				DATE OF PURCHASE: 06/03/1994				GRANTOR: KAREN A ROTH			
LEGAL DESCRIPTION: T08 R05-E S10 W1/2 OF SESE				PARCEL NO: 25002TAR 89.A				CONTROL NO: 74110			
20	\$15,823.15	0.87027170	\$13,770.44								
				0	\$0.00	STAT	999999	STATE OF WISCONSIN			
				0.00544810	\$75.02	CNTY	25	IOWA COUNTY			
				0.00096510	\$13.29	MUNI	25002	TOWN OF ARENA			
				0.00804040	\$110.72	REG	565523	SCH D OF RIVER VALLEY (SPRING GREEN)			
				0.00069310	\$9.54	VTAE	000400	MADISON AREA VOCATIONAL TECH DIST			
Parcel Total:					\$208.57						

File Number Total:	\$208.57
--------------------	----------



# State of Wisconsin / Department of Natural Resources

Tony Evers , Governor

, Secretary

2/5/2025

## Chapter 70.114 - Aids Payment Worksheet For Tax Year 2024(Payment Year 2025) - Payment Due January 31, 2025

2475 of 7093

FILE NO: WR 375 *		DATE OF PURCHASE: 04/21/1995			GRANTOR: JAMES E BURGESS		
LEGAL DESCRIPTION: T08 R05-E S09 SWSE				PARCEL NO: 25002TAR 59		CONTROL NO: 74600	
40	\$66,942.62	0.87027170	\$58,258.27				
		0	\$0.00	STAT	999999	STATE OF WISCONSIN	
		0.00544810	\$317.39	CNTY	25	IOWA COUNTY	
		0.00096510	\$56.22	MUNI	25002	TOWN OF ARENA	
		0.00804040	\$468.42	REG	565523	SCH D OF RIVER VALLEY (SPRING GREEN)	
		0.00069310	\$40.38	VTAE	000400	MADISON AREA VOCATIONAL TECH DIST	
Parcel Total:			\$882.41				

LEGAL DESCRIPTION: T08 R05-E S09 SESE		PARCEL NO: 25002TAR 63			CONTROL NO: 74601		
40	\$83,616.97	0.87027170	\$72,769.48				
		0	\$0.00	STAT	999999	STATE OF WISCONSIN	
		0.00544810	\$396.45	CNTY	25	IOWA COUNTY	
		0.00096510	\$70.23	MUNI	25002	TOWN OF ARENA	
		0.00804040	\$585.10	REG	565523	SCH D OF RIVER VALLEY (SPRING GREEN)	
		0.00069310	\$50.43	VTAE	000400	MADISON AREA VOCATIONAL TECH DIST	
Parcel Total:			\$1,102.21				



# State of Wisconsin / Department of Natural Resources

Tony Evers , Governor

, Secretary

2/5/2025

## Chapter 70.114 - Aids Payment Worksheet For Tax Year 2024(Payment Year 2025) - Payment Due January 31, 2025

2476 of 7093

LEGAL DESCRIPTION: T08 R05-E S09 PT GV LT 1	PARCEL NO: 25002TAR 58	CONTROL NO: 74602
---	------------------------	-------------------

13.45	\$34,084.34	0.87027170	\$29,662.63
-------	-------------	------------	-------------

0	\$0.00	STAT	999999	STATE OF WISCONSIN
---	--------	------	--------	--------------------

0.00544810	\$161.60	CNTY	25	IOWA COUNTY
------------	----------	------	----	-------------

0.00096510	\$28.63	MUNI	25002	TOWN OF ARENA
------------	---------	------	-------	---------------

0.00804040	\$238.50	REG	565523	SCH D OF RIVER VALLEY (SPRING GREEN)
------------	----------	-----	--------	--------------------------------------

0.00069310	\$20.56	VTAE	000400	MADISON AREA VOCATIONAL TECH DIST
------------	---------	------	--------	-----------------------------------

Parcel Total:	\$449.29			
---------------	----------	--	--	--

LEGAL DESCRIPTION: T08 R05-E S09 GOV LOT 2	PARCEL NO: 25002TAR 59	CONTROL NO: 74603
--	------------------------	-------------------

32.18	\$69,149.52	0.87027170	\$60,178.87
-------	-------------	------------	-------------

0	\$0.00	STAT	999999	STATE OF WISCONSIN
---	--------	------	--------	--------------------

0.00544810	\$327.86	CNTY	25	IOWA COUNTY
------------	----------	------	----	-------------

0.00096510	\$58.08	MUNI	25002	TOWN OF ARENA
------------	---------	------	-------	---------------

0.00804040	\$483.86	REG	565523	SCH D OF RIVER VALLEY (SPRING GREEN)
------------	----------	-----	--------	--------------------------------------

0.00069310	\$41.71	VTAE	000400	MADISON AREA VOCATIONAL TECH DIST
------------	---------	------	--------	-----------------------------------

Parcel Total:	\$911.51			
---------------	----------	--	--	--

File Number Total:	\$3,345.42			
--------------------	------------	--	--	--





# State of Wisconsin / Department of Natural Resources

Tony Evers , Governor

, Secretary

2/5/2025

## Chapter 70.114 - Aids Payment Worksheet For Tax Year 2024(Payment Year 2025) - Payment Due January 31, 2025

2477 of 7093

FILE NO: WR 434 *		DATE OF PURCHASE: 11/18/1996			GRANTOR: HOTTMANN FARMS, INC.			
LEGAL DESCRIPTION: T08 R05-E S11 N1/4 OF NWSE				PARCEL NO: 25002TAR 113		CONTROL NO: 77510		
10	\$8,683.13	0.87027170	\$7,556.68					
				0	\$0.00	STAT	999999	STATE OF WISCONSIN
				0.00544810	\$41.17	CNTY	25	IOWA COUNTY
				0.00096510	\$7.29	MUNI	25002	TOWN OF ARENA
				0.00804040	\$60.76	REG	565523	SCH D OF RIVER VALLEY (SPRING GREEN)
				0.00069310	\$5.24	VTAE	000400	MADISON AREA VOCATIONAL TECH DIST
Parcel Total:					\$114.46			

File Number Total:		\$114.46					
--------------------	--	----------	--	--	--	--	--

FILE NO: WR 434 A		DATE OF PURCHASE: 01/28/1997			GRANTOR: RICHARD HOTTMANN			
LEGAL DESCRIPTION: T08 R05-E S10 W1/2 OF NWSW				PARCEL NO: 25002TAR 82		CONTROL NO: 77511		
20	\$16,121.58	0.87027170	\$14,030.16					
				0	\$0.00	STAT	999999	STATE OF WISCONSIN
				0.00544810	\$76.44	CNTY	25	IOWA COUNTY
				0.00096510	\$13.54	MUNI	25002	TOWN OF ARENA
				0.00804040	\$112.81	REG	565523	SCH D OF RIVER VALLEY (SPRING GREEN)
				0.00069310	\$9.72	VTAE	000400	MADISON AREA VOCATIONAL TECH DIST
Parcel Total:					\$212.51			

File Number Total:		\$212.51					
--------------------	--	----------	--	--	--	--	--



# State of Wisconsin / Department of Natural Resources

Tony Evers , Governor

, Secretary

2/5/2025

## Chapter 70.114 - Aids Payment Worksheet For Tax Year 2024(Payment Year 2025) - Payment Due January 31, 2025

2478 of 7093

FILE NO: WR 524 *		DATE OF PURCHASE: 11/19/2001			GRANTOR: ROBERT A KUBICKA		
LEGAL DESCRIPTION: T08 R05-E S11 S1/2 OF NWNE				PARCEL NO: 0020094		CONTROL NO: 86249	
20	\$34,558.17	0.87027170	\$30,075.00				
		0	\$0.00	STAT	999999	STATE OF WISCONSIN	
		0.00544810	\$163.85	CNTY	25	IOWA COUNTY	
		0.00096510	\$29.03	MUNI	25002	TOWN OF ARENA	
		0.00804040	\$241.81	REG	565523	SCH D OF RIVER VALLEY (SPRING GREEN)	
		0.00069310	\$20.84	VTAE	000400	MADISON AREA VOCATIONAL TECH DIST	
Parcel Total:			\$455.53				

File Number Total:	\$455.53
--------------------	----------

FILE NO: WR 528 *		DATE OF PURCHASE: 06/17/2002			GRANTOR: CHARLES BEYLER		
LEGAL DESCRIPTION: T08 R05-E S10 PT GV LT 1				PARCEL NO: PT 250020074.E		CONTROL NO: 86830	
0.12	\$7,906.10	0.87027170	\$6,880.46				
		0	\$0.00	STAT	999999	STATE OF WISCONSIN	
		0.00544810	\$37.49	CNTY	25	IOWA COUNTY	
		0.00096510	\$6.64	MUNI	25002	TOWN OF ARENA	
		0.00804040	\$55.32	REG	565523	SCH D OF RIVER VALLEY (SPRING GREEN)	
		0.00069310	\$4.77	VTAE	000400	MADISON AREA VOCATIONAL TECH DIST	
Parcel Total:			\$104.22				



# State of Wisconsin / Department of Natural Resources

Tony Evers , Governor

, Secretary

2/5/2025

## Chapter 70.114 - Aids Payment Worksheet For Tax Year 2024(Payment Year 2025) - Payment Due January 31, 2025

2479 of 7093

LEGAL DESCRIPTION: T08 R05-E S10 PT GV LT 2	PARCEL NO: PT 250020074.E	CONTROL NO: 86831
---	---------------------------	-------------------

0.12	\$7,906.10	0.87027170	\$6,880.46
------	------------	------------	------------

0	\$0.00	STAT	999999	STATE OF WISCONSIN
---	--------	------	--------	--------------------

0.00544810	\$37.49	CNTY	25	IOWA COUNTY
------------	---------	------	----	-------------

0.00096510	\$6.64	MUNI	25002	TOWN OF ARENA
------------	--------	------	-------	---------------

0.00804040	\$55.32	REG	565523	SCH D OF RIVER VALLEY (SPRING GREEN)
------------	---------	-----	--------	--------------------------------------

0.00069310	\$4.77	VTAE	000400	MADISON AREA VOCATIONAL TECH DIST
------------	--------	------	--------	-----------------------------------

Parcel Total:	\$104.22
---------------	----------

File Number Total:	\$208.44
--------------------	----------

FILE NO: WR 585 *	DATE OF PURCHASE: 10/25/2005	GRANTOR: RIVER VALLEY SCHOOL DISTRICT
-------------------	------------------------------	---------------------------------------

LEGAL DESCRIPTION: T08 R05-E S09 GOV LOT 3	PARCEL NO: 002-0060	CONTROL NO: 93837
--	---------------------	-------------------

47.96	\$213,692.30	0.87027170	\$185,970.37
-------	--------------	------------	--------------

0	\$0.00	STAT	999999	STATE OF WISCONSIN
---	--------	------	--------	--------------------

0.00544810	\$1,013.18	CNTY	25	IOWA COUNTY
------------	------------	------	----	-------------

0.00096510	\$179.48	MUNI	25002	TOWN OF ARENA
------------	----------	------	-------	---------------

0.00804040	\$1,495.27	REG	565523	SCH D OF RIVER VALLEY (SPRING GREEN)
------------	------------	-----	--------	--------------------------------------

0.00069310	\$128.89	VTAE	000400	MADISON AREA VOCATIONAL TECH DIST
------------	----------	------	--------	-----------------------------------

Parcel Total:	\$2,816.82
---------------	------------

File Number Total:	\$2,816.82
--------------------	------------



# State of Wisconsin / Department of Natural Resources

Tony Evers , Governor

, Secretary

2/5/2025

## Chapter 70.114 - Aids Payment Worksheet For Tax Year 2024(Payment Year 2025) - Payment Due January 31, 2025

2480 of 7093

FILE NO: WR 605 *	DATE OF PURCHASE: 11/03/2006	GRANTOR: HELEN STROMMEN
LEGAL DESCRIPTION: T08 R05-E S10 W1/4 OF NESW	PARCEL NO: 250020080	CONTROL NO: 96915

10      \$30,309.78      0.87027170      \$26,377.75

0      \$0.00      STAT      999999      STATE OF WISCONSIN

0.00544810      \$143.71      CNTY      25      IOWA COUNTY

0.00096510      \$25.46      MUNI      25002      TOWN OF ARENA

0.00804040      \$212.09      REG      565523      SCH D OF RIVER VALLEY (SPRING GREEN)

0.00069310      \$18.28      VTAE      000400      MADISON AREA VOCATIONAL TECH DIST

Parcel Total:      \$399.54

File Number Total:      \$399.54

FILE NO: WR 622 *	DATE OF PURCHASE: 01/21/2008	GRANTOR: LYLE E SALAVA
LEGAL DESCRIPTION: T08 R05-E S01 GOV LOT 1	PARCEL NO: 002-0001.D	CONTROL NO: 98345

46.79      \$263,154.64      0.87027170      \$229,016.03

0      \$0.00      STAT      999999      STATE OF WISCONSIN

0.00544810      \$1,247.69      CNTY      25      IOWA COUNTY

0.00096510      \$221.02      MUNI      25002      TOWN OF ARENA

0.00804040      \$1,841.38      REG      565523      SCH D OF RIVER VALLEY (SPRING GREEN)

0.00069310      \$158.72      VTAE      000400      MADISON AREA VOCATIONAL TECH DIST

Parcel Total:      \$3,468.81



# State of Wisconsin / Department of Natural Resources

Tony Evers , Governor

, Secretary

2/5/2025

## Chapter 70.114 - Aids Payment Worksheet For Tax Year 2024(Payment Year 2025) - Payment Due January 31, 2025

2481 of 7093

LEGAL DESCRIPTION: T08 R05-E S01 SESE	PARCEL NO: 002-0001	CONTROL NO: 98346
---------------------------------------	---------------------	-------------------

40	\$38,556.73	0.87027170	\$33,554.83							
				0	\$0.00	STAT	999999	STATE OF WISCONSIN		
				0.00544810	\$182.81	CNTY	25	IOWA COUNTY		
				0.00096510	\$32.38	MUNI	25002	TOWN OF ARENA		
				0.00804040	\$269.79	REG	565523	SCH D OF RIVER VALLEY (SPRING GREEN)		
				0.00069310	\$23.26	VTAE	000400	MADISON AREA VOCATIONAL TECH DIST		

Parcel Total:		\$508.24
---------------	--	----------

File Number Total:		\$3,977.05
--------------------	--	------------

FILE NO: WR 624 *	DATE OF PURCHASE: 02/20/2009	GRANTOR: Lake Wisconsin Land Co., Inc
-------------------	------------------------------	---------------------------------------

LEGAL DESCRIPTION: T08 R05-E S14 NWNW	PARCEL NO: 250020170	CONTROL NO: 106400
---------------------------------------	----------------------	--------------------

40	\$126,165.65	0.87027170	\$109,798.39							
				0	\$0.00	STAT	999999	STATE OF WISCONSIN		
				0.00544810	\$598.19	CNTY	25	IOWA COUNTY		
				0.00096510	\$105.97	MUNI	25002	TOWN OF ARENA		
				0.00804040	\$882.82	REG	565523	SCH D OF RIVER VALLEY (SPRING GREEN)		
				0.00069310	\$76.10	VTAE	000400	MADISON AREA VOCATIONAL TECH DIST		

Parcel Total:		\$1,663.08
---------------	--	------------



# State of Wisconsin / Department of Natural Resources

Tony Evers , Governor

, Secretary

2/5/2025

## Chapter 70.114 - Aids Payment Worksheet For Tax Year 2024(Payment Year 2025) - Payment Due January 31, 2025

2482 of 7093

LEGAL DESCRIPTION: T08 R05-E S14 PT OF SWNW				PARCEL NO: 250020171				CONTROL NO: 106401			
39.5	\$124,588.57	0.87027170	\$108,425.91								
				0	\$0.00	STAT	999999	STATE OF WISCONSIN			
				0.00544810	\$590.71	CNTY	25	IOWA COUNTY			
				0.00096510	\$104.64	MUNI	25002	TOWN OF ARENA			
				0.00804040	\$871.79	REG	565523	SCH D OF RIVER VALLEY (SPRING GREEN)			
				0.00069310	\$75.14	VTAE	000400	MADISON AREA VOCATIONAL TECH DIST			
				Parcel Total:	\$1,642.28						

LEGAL DESCRIPTION: T08 R05-E S14 PT OF NWSW				PARCEL NO: 250020176				CONTROL NO: 106402			
15.16	\$47,816.78	0.87027170	\$41,613.59								
				0	\$0.00	STAT	999999	STATE OF WISCONSIN			
				0.00544810	\$226.71	CNTY	25	IOWA COUNTY			
				0.00096510	\$40.16	MUNI	25002	TOWN OF ARENA			
				0.00804040	\$334.59	REG	565523	SCH D OF RIVER VALLEY (SPRING GREEN)			
				0.00069310	\$28.84	VTAE	000400	MADISON AREA VOCATIONAL TECH DIST			
				Parcel Total:	\$630.30						

LEGAL DESCRIPTION: T08 R05-E S14 PT OF SESW				PARCEL NO: 250020178				CONTROL NO: 106403			
28.06	\$88,505.20	0.87027170	\$77,023.57								
				0	\$0.00	STAT	999999	STATE OF WISCONSIN			
				0.00544810	\$419.63	CNTY	25	IOWA COUNTY			
				0.00096510	\$74.34	MUNI	25002	TOWN OF ARENA			
				0.00804040	\$619.30	REG	565523	SCH D OF RIVER VALLEY (SPRING GREEN)			
				0.00069310	\$53.38	VTAE	000400	MADISON AREA VOCATIONAL TECH DIST			
				Parcel Total:	\$1,166.65						



# State of Wisconsin / Department of Natural Resources

Tony Evers , Governor

, Secretary

2/5/2025

## Chapter 70.114 - Aids Payment Worksheet For Tax Year 2024(Payment Year 2025) - Payment Due January 31, 2025

2483 of 7093

LEGAL DESCRIPTION: T08 R05-E S14 PT OF SWSW	PARCEL NO:	CONTROL NO: 116240
---	------------	--------------------

0.45	\$1,419.38	0.87027170	\$1,235.24
------	------------	------------	------------

0	\$0.00	STAT	999999	STATE OF WISCONSIN
---	--------	------	--------	--------------------

0.00544810	\$6.73	CNTY	25	IOWA COUNTY
------------	--------	------	----	-------------

0.00096510	\$1.19	MUNI	25002	TOWN OF ARENA
------------	--------	------	-------	---------------

0.00804040	\$9.93	REG	565523	SCH D OF RIVER VALLEY (SPRING GREEN)
------------	--------	-----	--------	--------------------------------------

0.00069310	\$0.86	VTAE	000400	MADISON AREA VOCATIONAL TECH DIST
------------	--------	------	--------	-----------------------------------

Parcel Total:	\$18.71
---------------	---------

File Number Total:	\$5,121.02
--------------------	------------

FILE NO: WR 70027 *	DATE OF PURCHASE: 03/19/2010	GRANTOR: Albert and Roy Sutcliffe
---------------------	------------------------------	-----------------------------------

LEGAL DESCRIPTION: T08 R05-E S01 PT GV LT 1	PARCEL NO: 002-0003.B	CONTROL NO: 115700
---	-----------------------	--------------------

0.5	\$13,630.41	0.87027170	\$11,862.16
-----	-------------	------------	-------------

0	\$0.00	STAT	999999	STATE OF WISCONSIN
---	--------	------	--------	--------------------

0.00544810	\$64.63	CNTY	25	IOWA COUNTY
------------	---------	------	----	-------------

0.00096510	\$11.45	MUNI	25002	TOWN OF ARENA
------------	---------	------	-------	---------------

0.00804040	\$95.38	REG	565523	SCH D OF RIVER VALLEY (SPRING GREEN)
------------	---------	-----	--------	--------------------------------------

0.00069310	\$8.22	VTAE	000400	MADISON AREA VOCATIONAL TECH DIST
------------	--------	------	--------	-----------------------------------

Parcel Total:	\$179.68
---------------	----------

File Number Total:	\$179.68
--------------------	----------



# State of Wisconsin / Department of Natural Resources

Tony Evers , Governor

, Secretary

2/5/2025

## Chapter 70.114 - Aids Payment Worksheet For Tax Year 2024(Payment Year 2025) - Payment Due January 31, 2025

2484 of 7093

FILE NO: WR 70028 *				DATE OF PURCHASE: 03/25/2010				GRANTOR: Duane L. & Joan H. Cowley			
LEGAL DESCRIPTION: T08 R05-E S11 PT OF NWSE				PARCEL NO: 002-0114				CONTROL NO: 115960			
10	\$35,439.07	0.87027170	\$30,841.62								
				0	\$0.00	STAT	999999	STATE OF WISCONSIN			
				0.00544810	\$168.03	CNTY	25	IOWA COUNTY			
				0.00096510	\$29.77	MUNI	25002	TOWN OF ARENA			
				0.00804040	\$247.98	REG	565523	SCH D OF RIVER VALLEY (SPRING GREEN)			
				0.00069310	\$21.37	VTAE	000400	MADISON AREA VOCATIONAL TECH DIST			
				Parcel Total:		\$467.15					

				File Number Total:		\$467.15					
--	--	--	--	--------------------	--	----------	--	--	--	--	--

FILE NO: WR 70037 *				DATE OF PURCHASE: 10/13/2010				GRANTOR: Rodney W Anding			
LEGAL DESCRIPTION: T08 R05-E S10 PT OF NENE				PARCEL NO: 002-0067				CONTROL NO: 119960			
17.22	\$56,365.58	0.87027170	\$49,053.37								
				0	\$0.00	STAT	999999	STATE OF WISCONSIN			
				0.00544810	\$267.25	CNTY	25	IOWA COUNTY			
				0.00096510	\$47.34	MUNI	25002	TOWN OF ARENA			
				0.00804040	\$394.41	REG	565523	SCH D OF RIVER VALLEY (SPRING GREEN)			
				0.00069310	\$34.00	VTAE	000400	MADISON AREA VOCATIONAL TECH DIST			
				Parcel Total:		\$743.00					





# State of Wisconsin / Department of Natural Resources

Tony Evers , Governor

, Secretary

2/5/2025

## Chapter 70.114 - Aids Payment Worksheet For Tax Year 2024(Payment Year 2025) - Payment Due January 31, 2025

2485 of 7093

LEGAL DESCRIPTION: T08 R05-E S10 PT OF SENE	PARCEL NO: 002-0073	CONTROL NO: 119961
---	---------------------	--------------------

20	\$65,465.26	0.87027170	\$56,972.56
----	-------------	------------	-------------

0	\$0.00	STAT	999999	STATE OF WISCONSIN
0.00544810	\$310.39	CNTY	25	IOWA COUNTY
0.00096510	\$54.98	MUNI	25002	TOWN OF ARENA
0.00804040	\$458.08	REG	565523	SCH D OF RIVER VALLEY (SPRING GREEN)
0.00069310	\$39.48	VTAE	000400	MADISON AREA VOCATIONAL TECH DIST

Parcel Total:	\$862.93
---------------	----------

LEGAL DESCRIPTION: T08 R05-E S11 PT OF SWNW	PARCEL NO: 002-0101	CONTROL NO: 119962
---	---------------------	--------------------

8.75	\$28,641.05	0.87027170	\$24,925.50
------	-------------	------------	-------------

0	\$0.00	STAT	999999	STATE OF WISCONSIN
0.00544810	\$135.80	CNTY	25	IOWA COUNTY
0.00096510	\$24.06	MUNI	25002	TOWN OF ARENA
0.00804040	\$200.41	REG	565523	SCH D OF RIVER VALLEY (SPRING GREEN)
0.00069310	\$17.27	VTAE	000400	MADISON AREA VOCATIONAL TECH DIST

Parcel Total:	\$377.54
---------------	----------

LEGAL DESCRIPTION: T08 R05-E S11 PT OF NWSW	PARCEL NO: 002-0105	CONTROL NO: 119963
---	---------------------	--------------------

4	\$13,093.05	0.87027170	\$11,394.51
---	-------------	------------	-------------

0	\$0.00	STAT	999999	STATE OF WISCONSIN
0.00544810	\$62.08	CNTY	25	IOWA COUNTY
0.00096510	\$11.00	MUNI	25002	TOWN OF ARENA
0.00804040	\$91.62	REG	565523	SCH D OF RIVER VALLEY (SPRING GREEN)
0.00069310	\$7.90	VTAE	000400	MADISON AREA VOCATIONAL TECH DIST

Parcel Total:	\$172.60
---------------	----------



# State of Wisconsin / Department of Natural Resources

Tony Evers , Governor

, Secretary

2/5/2025

## Chapter 70.114 - Aids Payment Worksheet For Tax Year 2024(Payment Year 2025) - Payment Due January 31, 2025

2486 of 7093

File Number Total: \$2,156.07

FILE NO: WR 70048 \*

DATE OF PURCHASE: 07/11/2012

GRANTOR: John G Doerfer

LEGAL DESCRIPTION: T08 R05-E S11 SWNE

PARCEL NO: 002 0095

CONTROL NO: 124738

40 \$11,148.14 0.87027170 \$9,701.91

0 \$0.00 STAT 999999 STATE OF WISCONSIN

0.00544810 \$52.86 CNTY 25 IOWA COUNTY

0.00096510 \$9.36 MUNI 25002 TOWN OF ARENA

0.00804040 \$78.01 REG 565523 SCH D OF RIVER VALLEY (SPRING GREEN)

0.00069310 \$6.72 VTAE 000400 MADISON AREA VOCATIONAL TECH DIST

Parcel Total: \$146.95

File Number Total: \$146.95

FILE NO: WR 70080 \*

DATE OF PURCHASE: 08/14/2016

GRANTOR: Steven Giebel, et al

LEGAL DESCRIPTION: T08 R04-E S09 PT GV LT 3

PARCEL NO: 032-0983-00000

CONTROL NO: 132727

22.25 \$26,788.32 0.87027170 \$23,313.11

0 \$0.00 STAT 999999 STATE OF WISCONSIN

0.00544810 \$127.01 CNTY 25 IOWA COUNTY

0.00096510 \$22.50 MUNI 25002 TOWN OF ARENA

0.00804040 \$187.45 REG 565523 SCH D OF RIVER VALLEY (SPRING GREEN)

0.00069310 \$16.16 VTAE 000400 MADISON AREA VOCATIONAL TECH DIST

Parcel Total: \$353.12



# State of Wisconsin / Department of Natural Resources

Tony Evers , Governor

, Secretary

2/5/2025

## Chapter 70.114 - Aids Payment Worksheet For Tax Year 2024(Payment Year 2025) - Payment Due January 31, 2025

2487 of 7093

LEGAL DESCRIPTION: T08 R04-E S09 PT GV LT 4	PARCEL NO: 032-0985-00000	CONTROL NO: 132728
---	---------------------------	--------------------

40.03	\$49,477.87	0.87027170	\$43,059.19
-------	-------------	------------	-------------

0	\$0.00	STAT	999999	STATE OF WISCONSIN
---	--------	------	--------	--------------------

0.00544810	\$234.59	CNTY	25	IOWA COUNTY
------------	----------	------	----	-------------

0.00096510	\$41.56	MUNI	25002	TOWN OF ARENA
------------	---------	------	-------	---------------

0.00804040	\$346.21	REG	565523	SCH D OF RIVER VALLEY (SPRING GREEN)
------------	----------	-----	--------	--------------------------------------

0.00069310	\$29.84	VTAE	000400	MADISON AREA VOCATIONAL TECH DIST
------------	---------	------	--------	-----------------------------------

Parcel Total:	\$652.20
---------------	----------

File Number Total:	\$1,005.32
--------------------	------------

FILE NO: WR 70089 *	DATE OF PURCHASE: 11/01/2018	GRANTOR: Andrew R Howick, et al
---------------------	------------------------------	---------------------------------

LEGAL DESCRIPTION: T08 R05-E S10 PT OF SWNE	PARCEL NO: 250020069	CONTROL NO: 136615
---	----------------------	--------------------

20	\$14,373.99	0.87027170	\$12,509.27
----	-------------	------------	-------------

0	\$0.00	STAT	999999	STATE OF WISCONSIN
---	--------	------	--------	--------------------

0.00544810	\$68.15	CNTY	25	IOWA COUNTY
------------	---------	------	----	-------------

0.00096510	\$12.07	MUNI	25002	TOWN OF ARENA
------------	---------	------	-------	---------------

0.00804040	\$100.58	REG	565523	SCH D OF RIVER VALLEY (SPRING GREEN)
------------	----------	-----	--------	--------------------------------------

0.00069310	\$8.67	VTAE	000400	MADISON AREA VOCATIONAL TECH DIST
------------	--------	------	--------	-----------------------------------

Parcel Total:	\$189.47
---------------	----------

File Number Total:	\$189.47
--------------------	----------

Municipality Total:	\$29,132.26
---------------------	-------------



# State of Wisconsin / Department of Natural Resources

Tony Evers , Governor

, Secretary

2/5/2025

## Chapter 70.114 - Aids Payment Worksheet For Tax Year 2024(Payment Year 2025) - Payment Due January 31, 2025

2488 of 7093

DETAIL FOR TOWN OF BRIGHAM, IOWA COUNTY

Acres	Est. Adjust. Purch. Price	Level of Assessment	Adjusted Local Value	Net Gen. Tax Rate	Calc. Aid Pay Amount	Taxing Jurisdiction Type	Code	Description
FILE NO: FI 2863 *			DATE OF PURCHASE: 12/31/2006			GRANTOR: SHIRLEY A DUESLER		
LEGAL DESCRIPTION: T07 R05-E S19 SWSW				PARCEL NO: 004-0013		CONTROL NO: 96865		
40	\$407,518.58	0.78456780	\$319,725.96					
				0	\$0.00	STAT	999999	STATE OF WISCONSIN
				0.00598120	\$1,912.35	CNTY	25	IOWA COUNTY
				0.00215630	\$689.43	MUNI	25004	TOWN OF BRIGHAM
				0.01009660	\$3,228.16	REG	250287	SCH D OF BARNEVELD
				0.00101770	\$325.38	VTAE	000300	SOUTHWEST WISCONSIN VTAE DISTRICT
<b>Parcel Total:</b>					<b>\$6,155.32</b>			

LEGAL DESCRIPTION: T07 R05-E S19 PT OF SESW				PARCEL NO: 004-0014		CONTROL NO: 96866		
10	\$28,216.82	0.78456780	\$22,138.01					
				0	\$0.00	STAT	999999	STATE OF WISCONSIN
				0.00598120	\$132.41	CNTY	25	IOWA COUNTY
				0.00215630	\$47.74	MUNI	25004	TOWN OF BRIGHAM
				0.01009660	\$223.52	REG	250287	SCH D OF BARNEVELD
				0.00101770	\$22.53	VTAE	000300	SOUTHWEST WISCONSIN VTAE DISTRICT
<b>Parcel Total:</b>					<b>\$426.20</b>			



# State of Wisconsin / Department of Natural Resources

Tony Evers , Governor

, Secretary

2/5/2025

## Chapter 70.114 - Aids Payment Worksheet For Tax Year 2024(Payment Year 2025) - Payment Due January 31, 2025

2489 of 7093

LEGAL DESCRIPTION: T07 R05-E S19 PT OF NWSW                      PARCEL NO: 004-0012                      CONTROL NO: 96867

15      \$91,021.04      0.78456780      \$71,412.18

0                      \$0.00      STAT      999999      STATE OF WISCONSIN

0.00598120                      \$427.13      CNTY      25                      IOWA COUNTY

0.00215630                      \$153.99      MUNI      25004                      TOWN OF BRIGHAM

0.01009660                      \$721.02      REG      250287                      SCH D OF BARNEVELD

0.00101770                      \$72.68      VTAE      000300                      SOUTHWEST WISCONSIN VTAE DISTRICT

Parcel Total:                      \$1,374.82

File Number Total:                      \$7,956.34

Municipality Total:                      \$7,956.34



# State of Wisconsin / Department of Natural Resources

Tony Evers , Governor

, Secretary

2/5/2025

## Chapter 70.114 - Aids Payment Worksheet For Tax Year 2024(Payment Year 2025) - Payment Due January 31, 2025

2490 of 7093

DETAIL FOR TOWN OF CLYDE, IOWA COUNTY

Acres	Est. Adjust. Purch. Price	Level of Assessment	Adjusted Local Value	Net Gen. Tax Rate	Calc. Aid Pay Amount	----- Taxing Jurisdiction -----		
						Type	Code	Description
FILE NO: WR 261 *		DATE OF PURCHASE: 03/08/1994				GRANTOR: EDWARD J MATHEWS		
LEGAL DESCRIPTION: T08 R02-E S10 PT OF NESW				PARCEL NO: 143		CONTROL NO: 72691		
18.5	\$20,909.35	0.63355414	\$13,247.21					
				0	\$0.00	STAT	999999	STATE OF WISCONSIN
				0.00743050	\$98.43	CNTY	25	IOWA COUNTY
				0.00291830	\$38.66	MUNI	25006	TOWN OF CLYDE
				0.010965	\$145.26	REG	565523	SCH D OF RIVER VALLEY (SPRING GREEN)
				0.00094530	\$12.52	VTAE	000400	MADISON AREA VOCATIONAL TECH DIST
Parcel Total:					\$294.87			

LEGAL DESCRIPTION: T08 R02-E S10 PT OF NWSW				PARCEL NO: 147		CONTROL NO: 72692		
5	\$5,482.12	0.63355414	\$3,473.22					
				0	\$0.00	STAT	999999	STATE OF WISCONSIN
				0.00743050	\$25.81	CNTY	25	IOWA COUNTY
				0.00291830	\$10.14	MUNI	25006	TOWN OF CLYDE
				0.010965	\$38.08	REG	565523	SCH D OF RIVER VALLEY (SPRING GREEN)
				0.00094530	\$3.28	VTAE	000400	MADISON AREA VOCATIONAL TECH DIST
Parcel Total:					\$77.31			



State of Wisconsin / Department of Natural Resources

Tony Evers , Governor

, Secretary

2/5/2025

Chapter 70.114 - Aids Payment Worksheet For Tax Year 2024(Payment Year 2025) - Payment Due January 31, 2025

2491 of 7093

LEGAL DESCRIPTION: T08 R02-E S10 PT OF SWSW PARCEL NO: 151 CONTROL NO: 72693

20 \$22,420.45 0.63355414 \$14,204.57

Table with 6 columns: Value, Parcel ID, Tax Type, County, and Description. Rows include STATE OF WISCONSIN, IOWA COUNTY, TOWN OF CLYDE, SCH D OF RIVER VALLEY (SPRING GREEN), and MADISON AREA VOCATIONAL TECH DIST.

Parcel Total: \$316.18

LEGAL DESCRIPTION: T08 R02-E S10 PT GV LT 1 PARCEL NO: 156 & 161 CONTROL NO: 72694

42.73 \$47,318.39 0.63355414 \$29,978.76

Table with 6 columns: Value, Parcel ID, Tax Type, County, and Description. Rows include STATE OF WISCONSIN, IOWA COUNTY, TOWN OF CLYDE, SCH D OF RIVER VALLEY (SPRING GREEN), and MADISON AREA VOCATIONAL TECH DIST.

Parcel Total: \$667.31

LEGAL DESCRIPTION: T08 R02-E S10 PT GV LT 2 PARCEL NO: 159 CONTROL NO: 72695

18.5 \$20,909.35 0.63355414 \$13,247.21

Table with 6 columns: Value, Parcel ID, Tax Type, County, and Description. Rows include STATE OF WISCONSIN, IOWA COUNTY, TOWN OF CLYDE, SCH D OF RIVER VALLEY (SPRING GREEN), and MADISON AREA VOCATIONAL TECH DIST.

Parcel Total: \$294.87



# State of Wisconsin / Department of Natural Resources

Tony Evers , Governor

, Secretary

2/5/2025

## Chapter 70.114 - Aids Payment Worksheet For Tax Year 2024(Payment Year 2025) - Payment Due January 31, 2025

2492 of 7093

LEGAL DESCRIPTION: T08 R02-E S10 SWSE				PARCEL NO: 160		CONTROL NO: 72696			
40	\$91,895.73	0.63355414	\$58,220.92						
				0	\$0.00	STAT	999999	STATE OF WISCONSIN	
				0.00743050	\$432.61	CNTY	25	IOWA COUNTY	
				0.00291830	\$169.90	MUNI	25006	TOWN OF CLYDE	
				0.010965	\$638.39	REG	565523	SCH D OF RIVER VALLEY (SPRING GREEN)	
				0.00094530	\$55.03	VTAE	000400	MADISON AREA VOCATIONAL TECH DIST	
Parcel Total:					\$1,295.93				

LEGAL DESCRIPTION: T08 R02-E S10 SESW				PARCEL NO: 153		CONTROL NO: 72697			
40	\$45,332.88	0.63355414	\$28,720.84						
				0	\$0.00	STAT	999999	STATE OF WISCONSIN	
				0.00743050	\$213.41	CNTY	25	IOWA COUNTY	
				0.00291830	\$83.81	MUNI	25006	TOWN OF CLYDE	
				0.010965	\$314.92	REG	565523	SCH D OF RIVER VALLEY (SPRING GREEN)	
				0.00094530	\$27.15	VTAE	000400	MADISON AREA VOCATIONAL TECH DIST	
Parcel Total:					\$639.29				

LEGAL DESCRIPTION: T08 R02-E S15 NENE				PARCEL NO: 186		CONTROL NO: 72698			
40	\$45,332.88	0.63355414	\$28,720.84						
				0	\$0.00	STAT	999999	STATE OF WISCONSIN	
				0.00743050	\$213.41	CNTY	25	IOWA COUNTY	
				0.00291830	\$83.81	MUNI	25006	TOWN OF CLYDE	
				0.010965	\$314.92	REG	565523	SCH D OF RIVER VALLEY (SPRING GREEN)	
				0.00094530	\$27.15	VTAE	000400	MADISON AREA VOCATIONAL TECH DIST	
Parcel Total:					\$639.29				





# State of Wisconsin / Department of Natural Resources

Tony Evers , Governor

, Secretary

2/5/2025

## Chapter 70.114 - Aids Payment Worksheet For Tax Year 2024(Payment Year 2025) - Payment Due January 31, 2025

2493 of 7093

LEGAL DESCRIPTION: T08 R02-E S15 NWNE				PARCEL NO: 187				CONTROL NO: 72699			
40	\$45,332.88	0.63355414	\$28,720.84								
				0	\$0.00	STAT	999999	STATE OF WISCONSIN			
				0.00743050	\$213.41	CNTY	25	IOWA COUNTY			
				0.00291830	\$83.81	MUNI	25006	TOWN OF CLYDE			
				0.010965	\$314.92	REG	565523	SCH D OF RIVER VALLEY (SPRING GREEN)			
				0.00094530	\$27.15	VTAE	000400	MADISON AREA VOCATIONAL TECH DIST			
Parcel Total:					\$639.29						

LEGAL DESCRIPTION: T08 R02-E S15 NENW				PARCEL NO: 190				CONTROL NO: 72700			
40	\$45,332.88	0.63355414	\$28,720.84								
				0	\$0.00	STAT	999999	STATE OF WISCONSIN			
				0.00743050	\$213.41	CNTY	25	IOWA COUNTY			
				0.00291830	\$83.81	MUNI	25006	TOWN OF CLYDE			
				0.010965	\$314.92	REG	565523	SCH D OF RIVER VALLEY (SPRING GREEN)			
				0.00094530	\$27.15	VTAE	000400	MADISON AREA VOCATIONAL TECH DIST			
Parcel Total:					\$639.29						

LEGAL DESCRIPTION: T08 R02-E S15 SENW				PARCEL NO: 193				CONTROL NO: 72701			
40	\$45,332.88	0.63355414	\$28,720.84								
				0	\$0.00	STAT	999999	STATE OF WISCONSIN			
				0.00743050	\$213.41	CNTY	25	IOWA COUNTY			
				0.00291830	\$83.81	MUNI	25006	TOWN OF CLYDE			
				0.010965	\$314.92	REG	565523	SCH D OF RIVER VALLEY (SPRING GREEN)			
				0.00094530	\$27.15	VTAE	000400	MADISON AREA VOCATIONAL TECH DIST			
Parcel Total:					\$639.29						



# State of Wisconsin / Department of Natural Resources

Tony Evers , Governor

, Secretary

2/5/2025

## Chapter 70.114 - Aids Payment Worksheet For Tax Year 2024(Payment Year 2025) - Payment Due January 31, 2025

2494 of 7093

LEGAL DESCRIPTION: T08 R02-E S15 PT OF SWNE	PARCEL NO: 188	CONTROL NO: 72702
---	----------------	-------------------

39	\$43,839.36	0.63355414	\$27,774.61	
----	-------------	------------	-------------	--

0	\$0.00	STAT	999999	STATE OF WISCONSIN
---	--------	------	--------	--------------------

0.00743050	\$206.38	CNTY	25	IOWA COUNTY
------------	----------	------	----	-------------

0.00291830	\$81.05	MUNI	25006	TOWN OF CLYDE
------------	---------	------	-------	---------------

0.010965	\$304.55	REG	565523	SCH D OF RIVER VALLEY (SPRING GREEN)
----------	----------	-----	--------	--------------------------------------

0.00094530	\$26.25	VTAE	000400	MADISON AREA VOCATIONAL TECH DIST
------------	---------	------	--------	-----------------------------------

Parcel Total:	\$618.23
---------------	----------

LEGAL DESCRIPTION: T08 R02-E S15 PT OF SENE	PARCEL NO: 189	CONTROL NO: 72703
---	----------------	-------------------

18	\$19,925.38	0.63355414	\$12,623.81	
----	-------------	------------	-------------	--

0	\$0.00	STAT	999999	STATE OF WISCONSIN
---	--------	------	--------	--------------------

0.00743050	\$93.80	CNTY	25	IOWA COUNTY
------------	---------	------	----	-------------

0.00291830	\$36.84	MUNI	25006	TOWN OF CLYDE
------------	---------	------	-------	---------------

0.010965	\$138.42	REG	565523	SCH D OF RIVER VALLEY (SPRING GREEN)
----------	----------	-----	--------	--------------------------------------

0.00094530	\$11.93	VTAE	000400	MADISON AREA VOCATIONAL TECH DIST
------------	---------	------	--------	-----------------------------------

Parcel Total:	\$280.99
---------------	----------

LEGAL DESCRIPTION: T08 R02-E S15 PT OF NWSE	PARCEL NO: 199	CONTROL NO: 72704
---	----------------	-------------------

27	\$30,388.85	0.63355414	\$19,252.98	
----	-------------	------------	-------------	--

0	\$0.00	STAT	999999	STATE OF WISCONSIN
---	--------	------	--------	--------------------

0.00743050	\$143.06	CNTY	25	IOWA COUNTY
------------	----------	------	----	-------------

0.00291830	\$56.19	MUNI	25006	TOWN OF CLYDE
------------	---------	------	-------	---------------

0.010965	\$211.11	REG	565523	SCH D OF RIVER VALLEY (SPRING GREEN)
----------	----------	-----	--------	--------------------------------------

0.00094530	\$18.20	VTAE	000400	MADISON AREA VOCATIONAL TECH DIST
------------	---------	------	--------	-----------------------------------

Parcel Total:	\$428.56
---------------	----------



# State of Wisconsin / Department of Natural Resources

Tony Evers , Governor

, Secretary

2/5/2025

## Chapter 70.114 - Aids Payment Worksheet For Tax Year 2024(Payment Year 2025) - Payment Due January 31, 2025

2495 of 7093

LEGAL DESCRIPTION: T08 R02-E S11 SWSW				PARCEL NO: 162				CONTROL NO: 72705			
12.2	\$9,672.77	0.63355414	\$6,128.22	0	\$0.00	STAT	999999	STATE OF WISCONSIN			
		0.00743050			\$45.54	CNTY	25	IOWA COUNTY			
		0.00291830			\$17.88	MUNI	25006	TOWN OF CLYDE			
		0.010965			\$67.20	REG	565523	SCH D OF RIVER VALLEY (SPRING GREEN)			
		0.00094530			\$5.79	VTAE	000400	MADISON AREA VOCATIONAL TECH DIST			
<b>Parcel Total:</b>				<b>\$136.41</b>							

<b>File Number Total:</b>	<b>\$7,607.11</b>
---------------------------	-------------------

<b>FILE NO: WR 70022 *</b>	<b>DATE OF PURCHASE: 11/04/2009</b>	<b>GRANTOR: George W Ramsden</b>									
LEGAL DESCRIPTION: T08 R02-E S09 PT OF NWSE				PARCEL NO: 006-0128				CONTROL NO: 111922			
17.5	\$47,287.57	0.63355414	\$29,959.24	0	\$0.00	STAT	999999	STATE OF WISCONSIN			
		0.00743050			\$222.61	CNTY	25	IOWA COUNTY			
		0.00291830			\$87.43	MUNI	25006	TOWN OF CLYDE			
		0.010965			\$328.50	REG	565523	SCH D OF RIVER VALLEY (SPRING GREEN)			
		0.00094530			\$28.32	VTAE	000400	MADISON AREA VOCATIONAL TECH DIST			
<b>Parcel Total:</b>				<b>\$666.86</b>							



# State of Wisconsin / Department of Natural Resources

Tony Evers , Governor

, Secretary

2/5/2025

## Chapter 70.114 - Aids Payment Worksheet For Tax Year 2024(Payment Year 2025) - Payment Due January 31, 2025

2496 of 7093

LEGAL DESCRIPTION: T08 R02-E S09 NENE	PARCEL NO: 006-0108, 006-0108.A	CONTROL NO: 111923
---------------------------------------	---------------------------------	--------------------

40    \$108,085.88    0.63355414    \$68,478.26

0	\$0.00	STAT	999999	STATE OF WISCONSIN
0.00743050	\$508.83	CNTY	25	IOWA COUNTY
0.00291830	\$199.84	MUNI	25006	TOWN OF CLYDE
0.010965	\$750.87	REG	565523	SCH D OF RIVER VALLEY (SPRING GREEN)
0.00094530	\$64.73	VTAE	000400	MADISON AREA VOCATIONAL TECH DIST

Parcel Total:                    \$1,524.27

LEGAL DESCRIPTION: T08 R02-E S09 SENE	PARCEL NO: 006-0111, 006-0111.A	CONTROL NO: 111925
---------------------------------------	---------------------------------	--------------------

40    \$108,085.88    0.63355414    \$68,478.26

0	\$0.00	STAT	999999	STATE OF WISCONSIN
0.00743050	\$508.83	CNTY	25	IOWA COUNTY
0.00291830	\$199.84	MUNI	25006	TOWN OF CLYDE
0.010965	\$750.87	REG	565523	SCH D OF RIVER VALLEY (SPRING GREEN)
0.00094530	\$64.73	VTAE	000400	MADISON AREA VOCATIONAL TECH DIST

Parcel Total:                    \$1,524.27

LEGAL DESCRIPTION: T08 R02-E S09 PT OF NESE	PARCEL NO: 006-0123	CONTROL NO: 111927
---	---------------------	--------------------

17.5    \$47,287.57    0.63355414    \$29,959.24

0	\$0.00	STAT	999999	STATE OF WISCONSIN
0.00743050	\$222.61	CNTY	25	IOWA COUNTY
0.00291830	\$87.43	MUNI	25006	TOWN OF CLYDE
0.00958820	\$287.25	REG	223850	SCH D OF RIVERDALE (MUSCODA)
0.00126430	\$37.88	VTAE	000300	SOUTHWEST WISCONSIN VTAE DISTRICT

Parcel Total:                    \$635.17



# State of Wisconsin / Department of Natural Resources

Tony Evers , Governor

, Secretary

2/5/2025

## Chapter 70.114 - Aids Payment Worksheet For Tax Year 2024(Payment Year 2025) - Payment Due January 31, 2025

2497 of 7093

LEGAL DESCRIPTION: T08 R02-E S10 PT GV LT 4				PARCEL NO: 006-0136				CONTROL NO: 111928			
28	\$75,660.12	0.63355414	\$47,934.78								
				0	\$0.00	STAT	999999	STATE OF WISCONSIN			
				0.00743050	\$356.18	CNTY	25	IOWA COUNTY			
				0.00291830	\$139.89	MUNI	25006	TOWN OF CLYDE			
				0.010965	\$525.61	REG	565523	SCH D OF RIVER VALLEY (SPRING GREEN)			
				0.00094530	\$45.31	VTAE	000400	MADISON AREA VOCATIONAL TECH DIST			
				Parcel Total:	\$1,066.99						

LEGAL DESCRIPTION: T08 R02-E S10 SWNW				PARCEL NO: 006-0137				CONTROL NO: 111929			
40	\$108,085.88	0.63355414	\$68,478.26								
				0	\$0.00	STAT	999999	STATE OF WISCONSIN			
				0.00743050	\$508.83	CNTY	25	IOWA COUNTY			
				0.00291830	\$199.84	MUNI	25006	TOWN OF CLYDE			
				0.010965	\$750.87	REG	565523	SCH D OF RIVER VALLEY (SPRING GREEN)			
				0.00094530	\$64.73	VTAE	000400	MADISON AREA VOCATIONAL TECH DIST			
				Parcel Total:	\$1,524.27						



# State of Wisconsin / Department of Natural Resources

Tony Evers , Governor

, Secretary

2/5/2025

## Chapter 70.114 - Aids Payment Worksheet For Tax Year 2024(Payment Year 2025) - Payment Due January 31, 2025

2498 of 7093

LEGAL DESCRIPTION: T08 R02-E S10 PT OF NWSW	PARCEL NO: 006-0145, 006-0150, 006-0152.01	CONTROL NO: 111930
---	--	--------------------

19.43	\$52,502.72	0.63355414	\$33,263.31
-------	-------------	------------	-------------

0	\$0.00	STAT	999999	STATE OF WISCONSIN
0.00743050	\$247.16	CNTY	25	IOWA COUNTY
0.00291830	\$97.07	MUNI	25006	TOWN OF CLYDE
0.010965	\$364.73	REG	565523	SCH D OF RIVER VALLEY (SPRING GREEN)
0.00094530	\$31.44	VTAE	000400	MADISON AREA VOCATIONAL TECH DIST

Parcel Total:	\$740.40
---------------	----------

LEGAL DESCRIPTION: T08 R02-E S10 PT GV LT 3	PARCEL NO: 006-0135, 006-135.A	CONTROL NO: 111933
---	--------------------------------	--------------------

5.09	\$13,753.93	0.63355414	\$8,713.86
------	-------------	------------	------------

0	\$0.00	STAT	999999	STATE OF WISCONSIN
0.00743050	\$64.75	CNTY	25	IOWA COUNTY
0.00291830	\$25.43	MUNI	25006	TOWN OF CLYDE
0.010965	\$95.55	REG	565523	SCH D OF RIVER VALLEY (SPRING GREEN)
0.00094530	\$8.24	VTAE	000400	MADISON AREA VOCATIONAL TECH DIST

Parcel Total:	\$193.97
---------------	----------



# State of Wisconsin / Department of Natural Resources

Tony Evers , Governor

, Secretary

2/5/2025

## Chapter 70.114 - Aids Payment Worksheet For Tax Year 2024(Payment Year 2025) - Payment Due January 31, 2025

2499 of 7093

LEGAL DESCRIPTION: T08 R02-E S10 PT GV LT 2	PARCEL NO: 006-0134.A, 006-0134, 006-0157	CONTROL NO: 111940
---	---	--------------------

35.36	\$95,547.92	0.63355414	\$60,534.78	
-------	-------------	------------	-------------	--

0	\$0.00	STAT	999999	STATE OF WISCONSIN
0.00743050	\$449.80	CNTY	25	IOWA COUNTY
0.00291830	\$176.66	MUNI	25006	TOWN OF CLYDE
0.010965	\$663.77	REG	565523	SCH D OF RIVER VALLEY (SPRING GREEN)
0.00094530	\$57.22	VTAE	000400	MADISON AREA VOCATIONAL TECH DIST

Parcel Total:	\$1,347.45
---------------	------------

LEGAL DESCRIPTION: T08 R02-E S10 PT GV LT 1	PARCEL NO: 006-0154	CONTROL NO: 111942
---	---------------------	--------------------

2	\$5,404.29	0.63355414	\$3,423.91	
---	------------	------------	------------	--

0	\$0.00	STAT	999999	STATE OF WISCONSIN
0.00743050	\$25.44	CNTY	25	IOWA COUNTY
0.00291830	\$9.99	MUNI	25006	TOWN OF CLYDE
0.010965	\$37.54	REG	565523	SCH D OF RIVER VALLEY (SPRING GREEN)
0.00094530	\$3.24	VTAE	000400	MADISON AREA VOCATIONAL TECH DIST

Parcel Total:	\$76.21
---------------	---------



# State of Wisconsin / Department of Natural Resources

Tony Evers , Governor

, Secretary

2/5/2025

## Chapter 70.114 - Aids Payment Worksheet For Tax Year 2024(Payment Year 2025) - Payment Due January 31, 2025

2500 of 7093

LEGAL DESCRIPTION: T08 R02-E S10 PT OF SWSW				PARCEL NO:		CONTROL NO: 115500		
7	\$18,915.03	0.63355414	\$11,983.69					
				0	\$0.00	STAT	999999	STATE OF WISCONSIN
				0.00743050	\$89.04	CNTY	25	IOWA COUNTY
				0.00291830	\$34.97	MUNI	25006	TOWN OF CLYDE
				0.010965	\$131.40	REG	565523	SCH D OF RIVER VALLEY (SPRING GREEN)
				0.00094530	\$11.33	VTAE	000400	MADISON AREA VOCATIONAL TECH DIST
Parcel Total:					\$266.74			
File Number Total:					\$9,566.60			
Municipality Total:					\$17,173.71			





# State of Wisconsin / Department of Natural Resources

Tony Evers , Governor

, Secretary

2/5/2025

## Chapter 70.114 - Aids Payment Worksheet For Tax Year 2024(Payment Year 2025) - Payment Due January 31, 2025

2501 of 7093

DETAIL FOR TOWN OF DODGEVILLE, IOWA COUNTY

Acres	Est. Adjust. Purch. Price	Level of Assessment	Adjusted Local Value	Net Gen. Tax Rate	Calc. Aid Pay Amount	Taxing Jurisdiction Type	Code	Description
FILE NO: P 1758 *			DATE OF PURCHASE: 01/30/2001			GRANTOR: Michael Cassidy		
LEGAL DESCRIPTION: T06 R03-E S10 S1/2 OF NWSE				PARCEL NO: 250080974		CONTROL NO: 85912		
20	\$41,132.35	0.69211272	\$28,468.22	0	\$0.00	STAT	999999	STATE OF WISCONSIN
				0.00635380	\$180.88	CNTY	25	IOWA COUNTY
				0.00188030	\$53.53	MUNI	25008	TOWN OF DODGEVILLE
				0.00739680	\$210.57	REG	251428	SCH D OF DODGEVILLE
				0.00108110	\$30.78	VTAE	000300	SOUTHWEST WISCONSIN VTAE DISTRICT
<b>Parcel Total:</b>					<b>\$475.76</b>			

LEGAL DESCRIPTION: T06 R03-E S10 SWSE				PARCEL NO: 250080975		CONTROL NO: 85913		
40	\$83,822.65	0.69211272	\$58,014.72	0	\$0.00	STAT	999999	STATE OF WISCONSIN
				0.00635380	\$368.61	CNTY	25	IOWA COUNTY
				0.00188030	\$109.08	MUNI	25008	TOWN OF DODGEVILLE
				0.00739680	\$429.13	REG	251428	SCH D OF DODGEVILLE
				0.00108110	\$62.72	VTAE	000300	SOUTHWEST WISCONSIN VTAE DISTRICT
<b>Parcel Total:</b>					<b>\$969.54</b>			



# State of Wisconsin / Department of Natural Resources

Tony Evers , Governor

, Secretary

2/5/2025

## Chapter 70.114 - Aids Payment Worksheet For Tax Year 2024(Payment Year 2025) - Payment Due January 31, 2025

2502 of 7093

LEGAL DESCRIPTION: T06 R03-E S10 PT OF SESW	PARCEL NO: PT 250080971	CONTROL NO: 85914
---	-------------------------	-------------------

6.67	\$46,399.79	0.69211272	\$32,113.88
------	-------------	------------	-------------

0	\$0.00	STAT	999999	STATE OF WISCONSIN
0.00635380	\$204.04	CNTY	25	IOWA COUNTY
0.00188030	\$60.38	MUNI	25008	TOWN OF DODGEVILLE
0.00739680	\$237.54	REG	251428	SCH D OF DODGEVILLE
0.00108110	\$34.72	VTAE	000300	SOUTHWEST WISCONSIN VTAE DISTRICT

Parcel Total:	\$536.68
---------------	----------

LEGAL DESCRIPTION: T06 R03-E S10 PT OF NESW	PARCEL NO: PT 250080968	CONTROL NO: 85915
---	-------------------------	-------------------

3.33	\$6,900.25	0.69211272	\$4,775.75
------	------------	------------	------------

0	\$0.00	STAT	999999	STATE OF WISCONSIN
0.00635380	\$30.34	CNTY	25	IOWA COUNTY
0.00188030	\$8.98	MUNI	25008	TOWN OF DODGEVILLE
0.00739680	\$35.33	REG	251428	SCH D OF DODGEVILLE
0.00108110	\$5.16	VTAE	000300	SOUTHWEST WISCONSIN VTAE DISTRICT

Parcel Total:	\$79.81
---------------	---------

File Number Total:	\$2,061.79
--------------------	------------



# State of Wisconsin / Department of Natural Resources

Tony Evers , Governor

, Secretary

2/5/2025

## Chapter 70.114 - Aids Payment Worksheet For Tax Year 2024(Payment Year 2025) - Payment Due January 31, 2025

2503 of 7093

FILE NO: P 1758 A				DATE OF PURCHASE: 09/14/2001				GRANTOR: MICHAEL CASSIDY			
LEGAL DESCRIPTION: T06 R03-E S10 PT OF S1/2 NESW				PARCEL NO: PT 250080968				CONTROL NO: 85916			
16.67	\$53,968.49	0.69211272	\$37,352.28								
				0	\$0.00	STAT	999999	STATE OF WISCONSIN			
				0.00635380	\$237.33	CNTY	25	IOWA COUNTY			
				0.00188030	\$70.23	MUNI	25008	TOWN OF DODGEVILLE			
				0.00739680	\$276.29	REG	251428	SCH D OF DODGEVILLE			
				0.00108110	\$40.38	VTAE	000300	SOUTHWEST WISCONSIN VTAE DISTRICT			
Parcel Total:					\$624.23						

LEGAL DESCRIPTION: T06 R03-E S10 PT OF SESW				PARCEL NO: PT 250080971				CONTROL NO: 85917			
33.33	\$362,257.02	0.69211272	\$250,722.69								
				0	\$0.00	STAT	999999	STATE OF WISCONSIN			
				0.00635380	\$1,593.03	CNTY	25	IOWA COUNTY			
				0.00188030	\$471.43	MUNI	25008	TOWN OF DODGEVILLE			
				0.00739680	\$1,854.56	REG	251428	SCH D OF DODGEVILLE			
				0.00108110	\$271.06	VTAE	000300	SOUTHWEST WISCONSIN VTAE DISTRICT			
Parcel Total:					\$4,190.08						

File Number Total:					\$4,814.31						
--------------------	--	--	--	--	------------	--	--	--	--	--	--



# State of Wisconsin / Department of Natural Resources

Tony Evers , Governor

, Secretary

2/5/2025

## Chapter 70.114 - Aids Payment Worksheet For Tax Year 2024(Payment Year 2025) - Payment Due January 31, 2025

2504 of 7093

FILE NO: P 1758 B				DATE OF PURCHASE: 09/14/2001				GRANTOR: MICHAEL CASSIDY			
LEGAL DESCRIPTION: T06 R03-E S10 PT OF NWSW				PARCEL NO: PT 250080969				CONTROL NO: 85918			
38	\$40,162.64	0.69211272	\$27,797.08								
				0	\$0.00	STAT	999999	STATE OF WISCONSIN			
				0.00635380	\$176.62	CNTY	25	IOWA COUNTY			
				0.00188030	\$52.27	MUNI	25008	TOWN OF DODGEVILLE			
				0.00739680	\$205.61	REG	251428	SCH D OF DODGEVILLE			
				0.00108110	\$30.05	VTAE	000300	SOUTHWEST WISCONSIN VTAE DISTRICT			
Parcel Total:					\$464.55						

LEGAL DESCRIPTION: T06 R03-E S10 PT OF SWSW				PARCEL NO: PT 250080970				CONTROL NO: 85919			
37	\$57,414.16	0.69211272	\$39,737.07								
				0	\$0.00	STAT	999999	STATE OF WISCONSIN			
				0.00635380	\$252.48	CNTY	25	IOWA COUNTY			
				0.00188030	\$74.72	MUNI	25008	TOWN OF DODGEVILLE			
				0.00739680	\$293.93	REG	251428	SCH D OF DODGEVILLE			
				0.00108110	\$42.96	VTAE	000300	SOUTHWEST WISCONSIN VTAE DISTRICT			
Parcel Total:					\$664.09						



# State of Wisconsin / Department of Natural Resources

Tony Evers , Governor

, Secretary

2/5/2025

## Chapter 70.114 - Aids Payment Worksheet For Tax Year 2024(Payment Year 2025) - Payment Due January 31, 2025

2505 of 7093

LEGAL DESCRIPTION: T06 R03-E S09 PT OF NESE	PARCEL NO: PT 250080954	CONTROL NO: 85920
---	-------------------------	-------------------

11.5	\$25,989.58	0.69211272	\$17,987.72
------	-------------	------------	-------------

0	\$0.00	STAT	999999	STATE OF WISCONSIN
0.00635380	\$114.29	CNTY	25	IOWA COUNTY
0.00188030	\$33.82	MUNI	25008	TOWN OF DODGEVILLE
0.00739680	\$133.05	REG	251428	SCH D OF DODGEVILLE
0.00108110	\$19.45	VTAE	000300	SOUTHWEST WISCONSIN VTAE DISTRICT

Parcel Total:	\$300.61
---------------	----------

LEGAL DESCRIPTION: T06 R03-E S09 PT OF SESE	PARCEL NO: 250080958	CONTROL NO: 85921
---	----------------------	-------------------

38	\$57,360.69	0.69211272	\$39,700.06
----	-------------	------------	-------------

0	\$0.00	STAT	999999	STATE OF WISCONSIN
0.00635380	\$252.24	CNTY	25	IOWA COUNTY
0.00188030	\$74.65	MUNI	25008	TOWN OF DODGEVILLE
0.00739680	\$293.66	REG	251428	SCH D OF DODGEVILLE
0.00108110	\$42.92	VTAE	000300	SOUTHWEST WISCONSIN VTAE DISTRICT

Parcel Total:	\$663.47
---------------	----------

File Number Total:	\$2,092.72
--------------------	------------



# State of Wisconsin / Department of Natural Resources

Tony Evers , Governor

, Secretary

2/5/2025

## Chapter 70.114 - Aids Payment Worksheet For Tax Year 2024(Payment Year 2025) - Payment Due January 31, 2025

2506 of 7093

FILE NO: P 1912 *				DATE OF PURCHASE: 10/06/2007				GRANTOR: Helen M Rundhaug			
LEGAL DESCRIPTION: T06 R03-E S15 SWNW				PARCEL NO: 250081059				CONTROL NO: 105560			
40	\$221,250.92	0.69211272	\$153,130.58								
				0	\$0.00	STAT	999999	STATE OF WISCONSIN			
				0.00635380	\$972.95	CNTY	25	IOWA COUNTY			
				0.00188030	\$287.93	MUNI	25008	TOWN OF DODGEVILLE			
				0.00739680	\$1,132.68	REG	251428	SCH D OF DODGEVILLE			
				0.00108110	\$165.55	VTAE	000300	SOUTHWEST WISCONSIN VTAE DISTRICT			
Parcel Total:					\$2,559.11						

LEGAL DESCRIPTION: T06 R03-E S15 NWNW				PARCEL NO: 250081059				CONTROL NO: 105561			
40	\$183,449.26	0.69211272	\$126,967.57								
				0	\$0.00	STAT	999999	STATE OF WISCONSIN			
				0.00635380	\$806.72	CNTY	25	IOWA COUNTY			
				0.00188030	\$238.73	MUNI	25008	TOWN OF DODGEVILLE			
				0.00739680	\$939.16	REG	251428	SCH D OF DODGEVILLE			
				0.00108110	\$137.27	VTAE	000300	SOUTHWEST WISCONSIN VTAE DISTRICT			
Parcel Total:					\$2,121.88						

File Number Total:					\$4,680.99						
--------------------	--	--	--	--	------------	--	--	--	--	--	--



# State of Wisconsin / Department of Natural Resources

Tony Evers , Governor

, Secretary

2/5/2025

## Chapter 70.114 - Aids Payment Worksheet For Tax Year 2024(Payment Year 2025) - Payment Due January 31, 2025

2507 of 7093

FILE NO: PR 40033 *	DATE OF PURCHASE: 05/04/2009	GRANTOR: Mary Lou Peterson
LEGAL DESCRIPTION: T06 R04-E S06 PT OF NWNW	PARCEL NO: part of 008-0130	CONTROL NO: 105361

1	\$7,780.71	0.69211272	\$5,385.13
---	------------	------------	------------

0	\$0.00	STAT	999999	STATE OF WISCONSIN
---	--------	------	--------	--------------------

0.00635380	\$34.22	CNTY	25	IOWA COUNTY
------------	---------	------	----	-------------

0.00188030	\$10.13	MUNI	25008	TOWN OF DODGEVILLE
------------	---------	------	-------	--------------------

0.00739680	\$39.83	REG	251428	SCH D OF DODGEVILLE
------------	---------	-----	--------	---------------------

0.00108110	\$5.82	VTAE	000300	SOUTHWEST WISCONSIN VTAE DISTRICT
------------	--------	------	--------	-----------------------------------

Parcel Total:	\$90.00
---------------	---------

File Number Total:	\$90.00
--------------------	---------

Municipality Total:	\$13,739.81
---------------------	-------------



# State of Wisconsin / Department of Natural Resources

Tony Evers , Governor

, Secretary

2/5/2025

## Chapter 70.114 - Aids Payment Worksheet For Tax Year 2024(Payment Year 2025) - Payment Due January 31, 2025

2508 of 7093

DETAIL FOR TOWN OF HIGHLAND, IOWA COUNTY

Acres	Est. Adjust. Purch. Price	Level of Assessment	Adjusted Local Value	Net Gen. Tax Rate	Calc. Aid Pay Amount	Taxing Jurisdiction Type	Code	Description
FILE NO: FI 2786 A			DATE OF PURCHASE: 05/25/2004			GRANTOR: WOMACK REVOCABLE TRUST		
LEGAL DESCRIPTION: T07 R01-E S18 SWNW				PARCEL NO: 250120743		CONTROL NO: 91666		
41.7	\$274,593.58	0.85829270	\$235,681.67					
				0	\$0.00	STAT	999999	STATE OF WISCONSIN
				0.005566	\$1,311.81	CNTY	25	IOWA COUNTY
				0.00302520	\$712.98	MUNI	25012	TOWN OF HIGHLAND
				0.01196340	\$2,819.56	REG	252527	SCH D OF HIGHLAND
				0.00094710	\$223.21	VTAE	000300	SOUTHWEST WISCONSIN VTAE DISTRICT
<b>Parcel Total:</b>					<b>\$5,067.56</b>			

LEGAL DESCRIPTION: T07 R01-E S18 PT OF NWNW				PARCEL NO: 250120742		CONTROL NO: 91667		
25.83	\$25,497.29	0.85829270	\$21,884.14					
				0	\$0.00	STAT	999999	STATE OF WISCONSIN
				0.005566	\$121.81	CNTY	25	IOWA COUNTY
				0.00302520	\$66.20	MUNI	25012	TOWN OF HIGHLAND
				0.01196340	\$261.81	REG	252527	SCH D OF HIGHLAND
				0.00094710	\$20.73	VTAE	000300	SOUTHWEST WISCONSIN VTAE DISTRICT
<b>Parcel Total:</b>					<b>\$470.55</b>			

**File Number Total: \$5,538.11**

**Municipality Total: \$5,538.11**





# State of Wisconsin / Department of Natural Resources

Tony Evers , Governor

, Secretary

2/5/2025

## Chapter 70.114 - Aids Payment Worksheet For Tax Year 2024(Payment Year 2025) - Payment Due January 31, 2025

2509 of 7093

DETAIL FOR TOWN OF LINDEN, IOWA COUNTY

Acres	Est. Adjust. Purch. Price	Level of Assessment	Adjusted Local Value	Net Gen. Tax Rate	Calc. Aid Pay Amount	Taxing Jurisdiction Type	Code	Description
FILE NO: WM 60218 *			DATE OF PURCHASE: 07/31/2013			GRANTOR: James W Davis		
LEGAL DESCRIPTION: T05 R02-E S13 SWNE				PARCEL NO: 014 0651		CONTROL NO: 126431		
40	\$3,623.08	0.97556294	\$3,534.54					
				0	\$0.00	STAT	999999	STATE OF WISCONSIN
				0.00487250	\$17.22	CNTY	25	IOWA COUNTY
				0.00374290	\$13.23	MUNI	25014	TOWN OF LINDEN
				0.00811890	\$28.70	REG	253633	SCH D OF MINERAL POINT
				0.000829	\$2.93	VTAE	000300	SOUTHWEST WISCONSIN VTAE DISTRICT
Parcel Total:					\$62.08			

LEGAL DESCRIPTION: T05 R02-E S13 NWSE				PARCEL NO: 014 0662		CONTROL NO: 126432		
40	\$3,623.08	0.97556294	\$3,534.54					
				0	\$0.00	STAT	999999	STATE OF WISCONSIN
				0.00487250	\$17.22	CNTY	25	IOWA COUNTY
				0.00374290	\$13.23	MUNI	25014	TOWN OF LINDEN
				0.00811890	\$28.70	REG	253633	SCH D OF MINERAL POINT
				0.000829	\$2.93	VTAE	000300	SOUTHWEST WISCONSIN VTAE DISTRICT
Parcel Total:					\$62.08			



# State of Wisconsin / Department of Natural Resources

Tony Evers , Governor

, Secretary

2/5/2025

## Chapter 70.114 - Aids Payment Worksheet For Tax Year 2024(Payment Year 2025) - Payment Due January 31, 2025

2510 of 7093

LEGAL DESCRIPTION: T05 R02-E S13 NESE				PARCEL NO: 014 0661				CONTROL NO: 126433			
40	\$3,623.08	0.97556294	\$3,534.54								
				0	\$0.00	STAT	999999	STATE OF WISCONSIN			
				0.00487250	\$17.22	CNTY	25	IOWA COUNTY			
				0.00374290	\$13.23	MUNI	25014	TOWN OF LINDEN			
				0.00811890	\$28.70	REG	253633	SCH D OF MINERAL POINT			
				0.000829	\$2.93	VTAE	000300	SOUTHWEST WISCONSIN VTAE DISTRICT			
Parcel Total:					\$62.08						

LEGAL DESCRIPTION: T05 R02-E S13 SWSE				PARCEL NO: 014 0663				CONTROL NO: 126434			
40	\$3,623.08	0.97556294	\$3,534.54								
				0	\$0.00	STAT	999999	STATE OF WISCONSIN			
				0.00487250	\$17.22	CNTY	25	IOWA COUNTY			
				0.00374290	\$13.23	MUNI	25014	TOWN OF LINDEN			
				0.00811890	\$28.70	REG	253633	SCH D OF MINERAL POINT			
				0.000829	\$2.93	VTAE	000300	SOUTHWEST WISCONSIN VTAE DISTRICT			
Parcel Total:					\$62.08						

LEGAL DESCRIPTION: T05 R02-E S13 SESE				PARCEL NO: 014 0664				CONTROL NO: 126435			
40	\$3,623.08	0.97556294	\$3,534.54								
				0	\$0.00	STAT	999999	STATE OF WISCONSIN			
				0.00487250	\$17.22	CNTY	25	IOWA COUNTY			
				0.00374290	\$13.23	MUNI	25014	TOWN OF LINDEN			
				0.00811890	\$28.70	REG	253633	SCH D OF MINERAL POINT			
				0.000829	\$2.93	VTAE	000300	SOUTHWEST WISCONSIN VTAE DISTRICT			
Parcel Total:					\$62.08						



# State of Wisconsin / Department of Natural Resources

Tony Evers , Governor

, Secretary

2/5/2025

Chapter 70.114 - Aids Payment Worksheet For Tax Year 2024(Payment Year 2025) - Payment Due  
January 31, 2025

2511 of 7093

File Number Total: \$310.40

Municipality Total: \$310.40



# State of Wisconsin / Department of Natural Resources

Tony Evers , Governor

, Secretary

2/5/2025

## Chapter 70.114 - Aids Payment Worksheet For Tax Year 2024(Payment Year 2025) - Payment Due January 31, 2025

2512 of 7093

DETAIL FOR TOWN OF MIFFLIN, IOWA COUNTY

Acres	Est. Adjust. Purch. Price	Level of Assessment	Adjusted Local Value	Net Gen. Tax Rate	Calc. Aid Pay Amount	Type	Code	Taxing Jurisdiction Description
FILE NO: NA 482 *			DATE OF PURCHASE: 06/04/1992			GRANTOR: PAUL LUCIANI		
LEGAL DESCRIPTION: T04 R01-E S11 PT OF NWNE				PARCEL NO: 11-004-001		CONTROL NO: 70297		
13	\$7,258.70	0.62918818	\$4,567.09					
				0	\$0.00	STAT	999999	STATE OF WISCONSIN
				0.00760920	\$34.75	CNTY	25	IOWA COUNTY
				0.00533130	\$24.35	MUNI	25016	TOWN OF MIFFLIN
				0.01047320	\$47.83	REG	252646	SCH D OF IOWA-GRANT
				0.00129480	\$5.91	VTAE	000300	SOUTHWEST WISCONSIN VTAE DISTRICT

Parcel Total: \$112.84

File Number Total: \$112.84

Municipality Total: \$112.84



# State of Wisconsin / Department of Natural Resources

Tony Evers , Governor

, Secretary

2/5/2025

## Chapter 70.114 - Aids Payment Worksheet For Tax Year 2024(Payment Year 2025) - Payment Due January 31, 2025

2513 of 7093

DETAIL FOR TOWN OF MINERAL POINT, IOWA COUNTY

Acres	Est. Adjust. Purch. Price	Level of Assessment	Adjusted Local Value	Net Gen. Tax Rate	Calc. Aid Pay Amount	Taxing Jurisdiction Type	Code	Description
FILE NO: WM 60218 *			DATE OF PURCHASE: 07/31/2013			GRANTOR: James W Davis		
LEGAL DESCRIPTION: T05 R02-E S24 NENW				PARCEL NO: 018 0951		CONTROL NO: 126436		
40	\$13,040.56	1.03845704	\$13,542.06					
				0	\$0.00	STAT	999999	STATE OF WISCONSIN
				0.00443380	\$60.04	CNTY	25	IOWA COUNTY
				0.00145610	\$19.72	MUNI	25018	TOWN OF MINERAL POINT
				0.00736210	\$99.70	REG	253633	SCH D OF MINERAL POINT
				0.00075440	\$10.22	VTAE	000300	SOUTHWEST WISCONSIN VTAE DISTRICT
<b>Parcel Total:</b>					<b>\$189.68</b>			

LEGAL DESCRIPTION: T05 R02-E S24 NWNE				PARCEL NO: 018 0948		CONTROL NO: 126437		
40	\$9,377.48	1.03845704	\$9,738.11					
				0	\$0.00	STAT	999999	STATE OF WISCONSIN
				0.00443380	\$43.18	CNTY	25	IOWA COUNTY
				0.00145610	\$14.18	MUNI	25018	TOWN OF MINERAL POINT
				0.00736210	\$71.69	REG	253633	SCH D OF MINERAL POINT
				0.00075440	\$7.35	VTAE	000300	SOUTHWEST WISCONSIN VTAE DISTRICT
<b>Parcel Total:</b>					<b>\$136.40</b>			



# State of Wisconsin / Department of Natural Resources

Tony Evers , Governor

, Secretary

2/5/2025

## Chapter 70.114 - Aids Payment Worksheet For Tax Year 2024(Payment Year 2025) - Payment Due January 31, 2025

2514 of 7093

LEGAL DESCRIPTION: T05 R02-E S24 SWNE	PARCEL NO: 018 0949	CONTROL NO: 126438
---------------------------------------	---------------------	--------------------

40	\$9,377.48	1.03845704	\$9,738.11	
----	------------	------------	------------	--

0	\$0.00	STAT	999999	STATE OF WISCONSIN
0.00443380	\$43.18	CNTY	25	IOWA COUNTY
0.00145610	\$14.18	MUNI	25018	TOWN OF MINERAL POINT
0.00736210	\$71.69	REG	253633	SCH D OF MINERAL POINT
0.00075440	\$7.35	VTAE	000300	SOUTHWEST WISCONSIN VTAE DISTRICT

Parcel Total:	\$136.40
---------------	----------

LEGAL DESCRIPTION: T05 R02-E S24 SENE	PARCEL NO: 018 0950	CONTROL NO: 126439
---------------------------------------	---------------------	--------------------

40	\$4,981.79	1.03845704	\$5,173.37	
----	------------	------------	------------	--

0	\$0.00	STAT	999999	STATE OF WISCONSIN
0.00443380	\$22.94	CNTY	25	IOWA COUNTY
0.00145610	\$7.53	MUNI	25018	TOWN OF MINERAL POINT
0.00736210	\$38.09	REG	253633	SCH D OF MINERAL POINT
0.00075440	\$3.90	VTAE	000300	SOUTHWEST WISCONSIN VTAE DISTRICT

Parcel Total:	\$72.46
---------------	---------

File Number Total:	\$534.94
--------------------	----------

Municipality Total:	\$534.94
---------------------	----------



# State of Wisconsin / Department of Natural Resources

Tony Evers , Governor

, Secretary

2/5/2025

## Chapter 70.114 - Aids Payment Worksheet For Tax Year 2024(Payment Year 2025) - Payment Due January 31, 2025

2515 of 7093

DETAIL FOR TOWN OF PULASKI, IOWA COUNTY

Acres	Est. Adjust. Purch. Price	Level of Assessment	Adjusted Local Value	Net Gen. Tax Rate	Calc. Aid Pay Amount	Taxing Jurisdiction Type	Code	Description
FILE NO: P 1844 A			DATE OF PURCHASE: 08/31/2004			GRANTOR: RIVERLAND CONSERVANCY (ALLIA		
LEGAL DESCRIPTION: T08 R01-E S04 SWSW				PARCEL NO: 250220254		CONTROL NO: 92040		
40	\$96,948.17	0.61532069	\$59,654.21					
				0	\$0.00	STAT	999999	STATE OF WISCONSIN
				0.00761190	\$454.08	CNTY	25	IOWA COUNTY
				0.00135240	\$80.68	MUNI	25022	TOWN OF PULASKI
				0.00982240	\$585.95	REG	223850	SCH D OF RIVERDALE (MUSCODA)
				0.00129510	\$77.26	VTAE	000300	SOUTHWEST WISCONSIN VTAE DISTRICT
<b>Parcel Total:</b>					<b>\$1,197.97</b>			

LEGAL DESCRIPTION: T08 R01-E S04 SESW				PARCEL NO: 250220255		CONTROL NO: 92041		
40	\$96,948.17	0.61532069	\$59,654.21					
				0	\$0.00	STAT	999999	STATE OF WISCONSIN
				0.00761190	\$454.08	CNTY	25	IOWA COUNTY
				0.00135240	\$80.68	MUNI	25022	TOWN OF PULASKI
				0.00982240	\$585.95	REG	223850	SCH D OF RIVERDALE (MUSCODA)
				0.00129510	\$77.26	VTAE	000300	SOUTHWEST WISCONSIN VTAE DISTRICT
<b>Parcel Total:</b>					<b>\$1,197.97</b>			



State of Wisconsin / Department of Natural Resources

Tony Evers , Governor

, Secretary

2/5/2025

Chapter 70.114 - Aids Payment Worksheet For Tax Year 2024(Payment Year 2025) - Payment Due January 31, 2025

2516 of 7093

LEGAL DESCRIPTION: T08 R01-E S04 SWSE				PARCEL NO: 25022059				CONTROL NO: 92042			
40	\$96,948.17	0.61532069	\$59,654.21	0	\$0.00	STAT	999999	STATE OF WISCONSIN			
		0.00761190	\$454.08			CNTY	25	IOWA COUNTY			
		0.00135240	\$80.68			MUNI	25022	TOWN OF PULASKI			
		0.00982240	\$585.95			REG	223850	SCH D OF RIVERDALE (MUSCODA)			
		0.00129510	\$77.26			VTAE	000300	SOUTHWEST WISCONSIN VTAE DISTRICT			
Parcel Total:				\$1,197.97							

LEGAL DESCRIPTION: T08 R01-E S09 PT OF NWNE				PARCEL NO: 250220324				CONTROL NO: 92043			
30	\$72,710.80	0.61532069	\$44,740.46	0	\$0.00	STAT	999999	STATE OF WISCONSIN			
		0.00761190	\$340.56			CNTY	25	IOWA COUNTY			
		0.00135240	\$60.51			MUNI	25022	TOWN OF PULASKI			
		0.00982240	\$439.46			REG	223850	SCH D OF RIVERDALE (MUSCODA)			
		0.00129510	\$57.95			VTAE	000300	SOUTHWEST WISCONSIN VTAE DISTRICT			
Parcel Total:				\$898.48							

LEGAL DESCRIPTION: T08 R01-E S09 PT OF SWNE				PARCEL NO: 250220326				CONTROL NO: 92044			
28	\$67,863.06	0.61532069	\$41,757.55	0	\$0.00	STAT	999999	STATE OF WISCONSIN			
		0.00761190	\$317.86			CNTY	25	IOWA COUNTY			
		0.00135240	\$56.47			MUNI	25022	TOWN OF PULASKI			
		0.00982240	\$410.16			REG	223850	SCH D OF RIVERDALE (MUSCODA)			
		0.00129510	\$54.08			VTAE	000300	SOUTHWEST WISCONSIN VTAE DISTRICT			
Parcel Total:				\$838.57							





# State of Wisconsin / Department of Natural Resources

Tony Evers , Governor

, Secretary

2/5/2025

## Chapter 70.114 - Aids Payment Worksheet For Tax Year 2024(Payment Year 2025) - Payment Due January 31, 2025

2517 of 7093

LEGAL DESCRIPTION: T08 R01-E S09 PT OF NENW      PARCEL NO: 250220330      CONTROL NO: 92045

40      \$96,948.17      0.61532069      \$59,654.21

0	\$0.00	STAT	999999	STATE OF WISCONSIN
0.00761190	\$454.08	CNTY	25	IOWA COUNTY
0.00135240	\$80.68	MUNI	25022	TOWN OF PULASKI
0.00982240	\$585.95	REG	223850	SCH D OF RIVERDALE (MUSCODA)
0.00129510	\$77.26	VTAE	000300	SOUTHWEST WISCONSIN VTAE DISTRICT

Parcel Total:      \$1,197.97

LEGAL DESCRIPTION: T08 R01-E S09 PT OF NWNW      PARCEL NO: 250220331      CONTROL NO: 92046

40      \$96,948.17      0.61532069      \$59,654.21

0	\$0.00	STAT	999999	STATE OF WISCONSIN
0.00761190	\$454.08	CNTY	25	IOWA COUNTY
0.00135240	\$80.68	MUNI	25022	TOWN OF PULASKI
0.00982240	\$585.95	REG	223850	SCH D OF RIVERDALE (MUSCODA)
0.00129510	\$77.26	VTAE	000300	SOUTHWEST WISCONSIN VTAE DISTRICT

Parcel Total:      \$1,197.97

LEGAL DESCRIPTION: T08 R01-E S09 PT OF SWNW      PARCEL NO: 250220332      CONTROL NO: 92047

37      \$89,677.22      0.61532069      \$55,180.25

0	\$0.00	STAT	999999	STATE OF WISCONSIN
0.00761190	\$420.03	CNTY	25	IOWA COUNTY
0.00135240	\$74.63	MUNI	25022	TOWN OF PULASKI
0.00982240	\$542.00	REG	223850	SCH D OF RIVERDALE (MUSCODA)
0.00129510	\$71.47	VTAE	000300	SOUTHWEST WISCONSIN VTAE DISTRICT

Parcel Total:      \$1,108.13



# State of Wisconsin / Department of Natural Resources

Tony Evers , Governor

, Secretary

2/5/2025

## Chapter 70.114 - Aids Payment Worksheet For Tax Year 2024(Payment Year 2025) - Payment Due January 31, 2025

2518 of 7093

LEGAL DESCRIPTION: T08 R01-E S09 PT OF SENW      PARCEL NO: 250220334      CONTROL NO: 92048

37      \$89,677.22      0.61532069      \$55,180.25

0      \$0.00      STAT      999999      STATE OF WISCONSIN

0.00761190      \$420.03      CNTY      25      IOWA COUNTY

0.00135240      \$74.63      MUNI      25022      TOWN OF PULASKI

0.00982240      \$542.00      REG      223850      SCH D OF RIVERDALE (MUSCODA)

0.00129510      \$71.47      VTAE      000300      SOUTHWEST WISCONSIN VTAE DISTRICT

Parcel Total:      \$1,108.13

File Number Total:      \$9,943.16

FILE NO: WR 173 \*      DATE OF PURCHASE: 03/24/1992      GRANTOR: STEVEN GROVER

LEGAL DESCRIPTION: T08 R01-E S02 SWSW      PARCEL NO: 227      CONTROL NO: 70357

40      \$15,916.58      0.61532069      \$9,793.80

0      \$0.00      STAT      999999      STATE OF WISCONSIN

0.00761190      \$74.55      CNTY      25      IOWA COUNTY

0.00135240      \$13.25      MUNI      25022      TOWN OF PULASKI

0.00982240      \$96.20      REG      223850      SCH D OF RIVERDALE (MUSCODA)

0.00129510      \$12.68      VTAE      000300      SOUTHWEST WISCONSIN VTAE DISTRICT

Parcel Total:      \$196.68



# State of Wisconsin / Department of Natural Resources

Tony Evers , Governor

, Secretary

2/5/2025

## Chapter 70.114 - Aids Payment Worksheet For Tax Year 2024(Payment Year 2025) - Payment Due January 31, 2025

2519 of 7093

LEGAL DESCRIPTION: T08 R01-E S02 SESW	PARCEL NO: 228	CONTROL NO: 70358
---------------------------------------	----------------	-------------------

40	\$28,944.09	0.61532069	\$17,809.90
----	-------------	------------	-------------

0	\$0.00	STAT	999999	STATE OF WISCONSIN
0.00761190	\$135.57	CNTY	25	IOWA COUNTY
0.00135240	\$24.09	MUNI	25022	TOWN OF PULASKI
0.00982240	\$174.94	REG	223850	SCH D OF RIVERDALE (MUSCODA)
0.00129510	\$23.07	VTAE	000300	SOUTHWEST WISCONSIN VTAE DISTRICT

Parcel Total:	\$357.67
---------------	----------

LEGAL DESCRIPTION: T08 R01-E S03 S1/2 OF SESE	PARCEL NO: 249.A	CONTROL NO: 70359
---	------------------	-------------------

20	\$14,463.15	0.61532069	\$8,899.47
----	-------------	------------	------------

0	\$0.00	STAT	999999	STATE OF WISCONSIN
0.00761190	\$67.74	CNTY	25	IOWA COUNTY
0.00135240	\$12.04	MUNI	25022	TOWN OF PULASKI
0.00982240	\$87.41	REG	223850	SCH D OF RIVERDALE (MUSCODA)
0.00129510	\$11.53	VTAE	000300	SOUTHWEST WISCONSIN VTAE DISTRICT

Parcel Total:	\$178.72
---------------	----------

File Number Total:	\$733.07
--------------------	----------



# State of Wisconsin / Department of Natural Resources

Tony Evers , Governor

, Secretary

2/5/2025

## Chapter 70.114 - Aids Payment Worksheet For Tax Year 2024(Payment Year 2025) - Payment Due January 31, 2025

2520 of 7093

FILE NO: WR 294 *				DATE OF PURCHASE: 04/28/1998				GRANTOR: DEAN PUTZ			
LEGAL DESCRIPTION: T08 R01-E S02 SWSE				PARCEL NO: 25022TPL231				CONTROL NO: 80473			
40	\$43,588.39	0.61532069	\$26,820.84								
				0	\$0.00	STAT	999999	STATE OF WISCONSIN			
				0.00761190	\$204.16	CNTY	25	IOWA COUNTY			
				0.00135240	\$36.27	MUNI	25022	TOWN OF PULASKI			
				0.00982240	\$263.44	REG	223850	SCH D OF RIVERDALE (MUSCODA)			
				0.00129510	\$34.74	VTAE	000300	SOUTHWEST WISCONSIN VTAE DISTRICT			
Parcel Total:					\$538.61						

LEGAL DESCRIPTION: T08 R01-E S02 NWSE				PARCEL NO: 25022TPL230				CONTROL NO: 80474			
40	\$22,119.89	0.61532069	\$13,610.82								
				0	\$0.00	STAT	999999	STATE OF WISCONSIN			
				0.00761190	\$103.60	CNTY	25	IOWA COUNTY			
				0.00135240	\$18.41	MUNI	25022	TOWN OF PULASKI			
				0.00982240	\$133.69	REG	223850	SCH D OF RIVERDALE (MUSCODA)			
				0.00129510	\$17.63	VTAE	000300	SOUTHWEST WISCONSIN VTAE DISTRICT			
Parcel Total:					\$273.33						

File Number Total:					\$811.94						
--------------------	--	--	--	--	----------	--	--	--	--	--	--



# State of Wisconsin / Department of Natural Resources

Tony Evers , Governor

, Secretary

2/5/2025

## Chapter 70.114 - Aids Payment Worksheet For Tax Year 2024(Payment Year 2025) - Payment Due January 31, 2025

2521 of 7093

FILE NO: WR 321 *		DATE OF PURCHASE: 11/23/1993			GRANTOR: DUSAN MARKOVICH			
LEGAL DESCRIPTION: T08 R02-E S07 PT GV LT 2				PARCEL NO: 25022TPL 29		CONTROL NO: 71968		
9.62	\$5,445.72	0.61532069	\$3,350.87					
				0	\$0.00	STAT	999999	STATE OF WISCONSIN
				0.00761190	\$25.51	CNTY	25	IOWA COUNTY
				0.00135240	\$4.53	MUNI	25022	TOWN OF PULASKI
				0.00982240	\$32.91	REG	223850	SCH D OF RIVERDALE (MUSCODA)
				0.00129510	\$4.34	VTAE	000300	SOUTHWEST WISCONSIN VTAE DISTRICT
Parcel Total:					\$67.29			

File Number Total:					\$67.29			
--------------------	--	--	--	--	---------	--	--	--

FILE NO: WR 435 *		DATE OF PURCHASE: 09/18/1996			GRANTOR: WILLIAM F BREMMER			
LEGAL DESCRIPTION: T08 R01-E S04 GOV LOT 2				PARCEL NO: TPL 251		CONTROL NO: 77210		
25.07	\$16,115.60	0.61532069	\$9,916.27					
				0	\$0.00	STAT	999999	STATE OF WISCONSIN
				0.00761190	\$75.48	CNTY	25	IOWA COUNTY
				0.00135240	\$13.41	MUNI	25022	TOWN OF PULASKI
				0.00982240	\$97.40	REG	223850	SCH D OF RIVERDALE (MUSCODA)
				0.00129510	\$12.84	VTAE	000300	SOUTHWEST WISCONSIN VTAE DISTRICT
Parcel Total:					\$199.13			

File Number Total:					\$199.13			
--------------------	--	--	--	--	----------	--	--	--



# State of Wisconsin / Department of Natural Resources

Tony Evers , Governor

, Secretary

2/5/2025

## Chapter 70.114 - Aids Payment Worksheet For Tax Year 2024(Payment Year 2025) - Payment Due January 31, 2025

2522 of 7093

FILE NO: WR 440 *				DATE OF PURCHASE: 05/05/1998				GRANTOR: WP&L LAND STEWARDSHIP TRUST,			
LEGAL DESCRIPTION: T08 R01-E S04 PT GV LT 3				PARCEL NO: 25022-252				CONTROL NO: 80448			
48.23	\$31,659.93	0.61532069	\$19,481.01								
				0	\$0.00	STAT	999999	STATE OF WISCONSIN			
				0.00761190	\$148.29	CNTY	25	IOWA COUNTY			
				0.00135240	\$26.35	MUNI	25022	TOWN OF PULASKI			
				0.00982240	\$191.35	REG	223850	SCH D OF RIVERDALE (MUSCODA)			
				0.00129510	\$25.23	VTAE	000300	SOUTHWEST WISCONSIN VTAE DISTRICT			
Parcel Total:					\$391.22						

LEGAL DESCRIPTION: T08 R01-E S04 GOV LOT 4				PARCEL NO: 25022-253				CONTROL NO: 80449			
53.12	\$39,313.69	0.61532069	\$24,190.52								
				0	\$0.00	STAT	999999	STATE OF WISCONSIN			
				0.00761190	\$184.14	CNTY	25	IOWA COUNTY			
				0.00135240	\$32.72	MUNI	25022	TOWN OF PULASKI			
				0.00982240	\$237.61	REG	223850	SCH D OF RIVERDALE (MUSCODA)			
				0.00129510	\$31.33	VTAE	000300	SOUTHWEST WISCONSIN VTAE DISTRICT			
Parcel Total:					\$485.80						



# State of Wisconsin / Department of Natural Resources

Tony Evers , Governor

, Secretary

2/5/2025

## Chapter 70.114 - Aids Payment Worksheet For Tax Year 2024(Payment Year 2025) - Payment Due January 31, 2025

2523 of 7093

LEGAL DESCRIPTION: T08 R01-E S04 NWSE	PARCEL NO: 25022-258	CONTROL NO: 80450
---------------------------------------	----------------------	-------------------

40	\$24,019.75	0.61532069	\$14,779.85			
----	-------------	------------	-------------	--	--	--

0	\$0.00	STAT	999999	STATE OF WISCONSIN
0.00761190	\$112.50	CNTY	25	IOWA COUNTY
0.00135240	\$19.99	MUNI	25022	TOWN OF PULASKI
0.00982240	\$145.17	REG	223850	SCH D OF RIVERDALE (MUSCODA)
0.00129510	\$19.14	VTAE	000300	SOUTHWEST WISCONSIN VTAE DISTRICT

Parcel Total:	\$296.80
---------------	----------

File Number Total:	\$1,173.82
--------------------	------------

FILE NO: WR 505 *	DATE OF PURCHASE: 03/17/2000	GRANTOR: VILLAGE OF AVOCA
-------------------	------------------------------	---------------------------

LEGAL DESCRIPTION: T08 R01-E S10 NENE	PARCEL NO: 022-0345	CONTROL NO: 84153
---------------------------------------	---------------------	-------------------

40	\$46,905.13	0.61532069	\$28,861.70			
----	-------------	------------	-------------	--	--	--

0	\$0.00	STAT	999999	STATE OF WISCONSIN
0.00761190	\$219.69	CNTY	25	IOWA COUNTY
0.00135240	\$39.03	MUNI	25022	TOWN OF PULASKI
0.00982240	\$283.49	REG	223850	SCH D OF RIVERDALE (MUSCODA)
0.00129510	\$37.38	VTAE	000300	SOUTHWEST WISCONSIN VTAE DISTRICT

Parcel Total:	\$579.59
---------------	----------

File Number Total:	\$579.59
--------------------	----------



# State of Wisconsin / Department of Natural Resources

Tony Evers , Governor

, Secretary

2/5/2025

## Chapter 70.114 - Aids Payment Worksheet For Tax Year 2024(Payment Year 2025) - Payment Due January 31, 2025

2524 of 7093

FILE NO: WR 516 *		DATE OF PURCHASE: 12/07/2001		GRANTOR: CLIFFORD SCHNEIDER, ETAL.	
LEGAL DESCRIPTION: T08 R01-E S04 GOV LOT 1		PARCEL NO: 250220250		CONTROL NO: 86556	
44	\$58,140.90	0.61532069	\$35,775.30		
		0	\$0.00	STAT 999999	STATE OF WISCONSIN
		0.00761190	\$272.32	CNTY 25	IOWA COUNTY
		0.00135240	\$48.38	MUNI 25022	TOWN OF PULASKI
		0.00982240	\$351.40	REG 223850	SCH D OF RIVERDALE (MUSCODA)
		0.00129510	\$46.33	VTAE 000300	SOUTHWEST WISCONSIN VTAE DISTRICT
Parcel Total:			\$718.43		

LEGAL DESCRIPTION: T08 R01-E S04 E1/4 OF NESE		PARCEL NO: 250220256.A		CONTROL NO: 86557	
10	\$13,213.84	0.61532069	\$8,130.75		
		0	\$0.00	STAT 999999	STATE OF WISCONSIN
		0.00761190	\$61.89	CNTY 25	IOWA COUNTY
		0.00135240	\$11.00	MUNI 25022	TOWN OF PULASKI
		0.00982240	\$79.86	REG 223850	SCH D OF RIVERDALE (MUSCODA)
		0.00129510	\$10.53	VTAE 000300	SOUTHWEST WISCONSIN VTAE DISTRICT
Parcel Total:			\$163.28		

File Number Total:			\$881.71		
--------------------	--	--	----------	--	--





# State of Wisconsin / Department of Natural Resources

Tony Evers , Governor

, Secretary

2/5/2025

## Chapter 70.114 - Aids Payment Worksheet For Tax Year 2024(Payment Year 2025) - Payment Due January 31, 2025

2525 of 7093

FILE NO: WR 518 *				DATE OF PURCHASE: 10/18/2001				GRANTOR: THE CONSERVATION FUND			
LEGAL DESCRIPTION: T08 R01-E S05 GOV LOT 1				PARCEL NO: 022-0262				CONTROL NO: 86543			
50.65	\$57,683.70	0.61532069	\$35,493.97								
				0	\$0.00	STAT	999999	STATE OF WISCONSIN			
				0.00761190	\$270.18	CNTY	25	IOWA COUNTY			
				0.00135240	\$48.00	MUNI	25022	TOWN OF PULASKI			
				0.00982240	\$348.63	REG	223850	SCH D OF RIVERDALE (MUSCODA)			
				0.00129510	\$45.97	VTAE	000300	SOUTHWEST WISCONSIN VTAE DISTRICT			
Parcel Total:					\$712.78						

LEGAL DESCRIPTION: T08 R01-E S05 GOV LOT 2				PARCEL NO: 022-0263				CONTROL NO: 86544			
48.3	\$55,623.66	0.61532069	\$34,226.39								
				0	\$0.00	STAT	999999	STATE OF WISCONSIN			
				0.00761190	\$260.53	CNTY	25	IOWA COUNTY			
				0.00135240	\$46.29	MUNI	25022	TOWN OF PULASKI			
				0.00982240	\$336.18	REG	223850	SCH D OF RIVERDALE (MUSCODA)			
				0.00129510	\$44.33	VTAE	000300	SOUTHWEST WISCONSIN VTAE DISTRICT			
Parcel Total:					\$687.33						



# State of Wisconsin / Department of Natural Resources

Tony Evers , Governor

, Secretary

2/5/2025

## Chapter 70.114 - Aids Payment Worksheet For Tax Year 2024(Payment Year 2025) - Payment Due January 31, 2025

2526 of 7093

LEGAL DESCRIPTION: T08 R01-E S05 SWSE	PARCEL NO: 022-0268	CONTROL NO: 86545
---------------------------------------	---------------------	-------------------

40	\$45,323.47	0.61532069	\$27,888.47	
----	-------------	------------	-------------	--

0	\$0.00	STAT	999999	STATE OF WISCONSIN
0.00761190	\$212.28	CNTY	25	IOWA COUNTY
0.00135240	\$37.72	MUNI	25022	TOWN OF PULASKI
0.00982240	\$273.93	REG	223850	SCH D OF RIVERDALE (MUSCODA)
0.00129510	\$36.12	VTAE	000300	SOUTHWEST WISCONSIN VTAE DISTRICT

Parcel Total:	\$560.05
---------------	----------

LEGAL DESCRIPTION: T08 R01-E S05 SESE	PARCEL NO: 022-0269	CONTROL NO: 86546
---------------------------------------	---------------------	-------------------

40	\$183,353.93	0.61532069	\$112,821.47	
----	--------------	------------	--------------	--

0	\$0.00	STAT	999999	STATE OF WISCONSIN
0.00761190	\$858.79	CNTY	25	IOWA COUNTY
0.00135240	\$152.58	MUNI	25022	TOWN OF PULASKI
0.00982240	\$1,108.17	REG	223850	SCH D OF RIVERDALE (MUSCODA)
0.00129510	\$146.12	VTAE	000300	SOUTHWEST WISCONSIN VTAE DISTRICT

Parcel Total:	\$2,265.66
---------------	------------

LEGAL DESCRIPTION: T08 R01-E S08 NWNE	PARCEL NO: 022-0301	CONTROL NO: 86547
---------------------------------------	---------------------	-------------------

40	\$67,985.21	0.61532069	\$41,832.71	
----	-------------	------------	-------------	--

0	\$0.00	STAT	999999	STATE OF WISCONSIN
0.00761190	\$318.43	CNTY	25	IOWA COUNTY
0.00135240	\$56.57	MUNI	25022	TOWN OF PULASKI
0.00982240	\$410.90	REG	223850	SCH D OF RIVERDALE (MUSCODA)
0.00129510	\$54.18	VTAE	000300	SOUTHWEST WISCONSIN VTAE DISTRICT

Parcel Total:	\$840.08
---------------	----------



# State of Wisconsin / Department of Natural Resources

Tony Evers , Governor

, Secretary

2/5/2025

## Chapter 70.114 - Aids Payment Worksheet For Tax Year 2024(Payment Year 2025) - Payment Due January 31, 2025

2527 of 7093

LEGAL DESCRIPTION: T08 R01-E S08 NENE	PARCEL NO: 022-0300	CONTROL NO: 86548
---------------------------------------	---------------------	-------------------

40	\$253,397.86	0.61532069	\$155,920.95	
----	--------------	------------	--------------	--

0	\$0.00	STAT	999999	STATE OF WISCONSIN
0.00761190	\$1,186.86	CNTY	25	IOWA COUNTY
0.00135240	\$210.87	MUNI	25022	TOWN OF PULASKI
0.00982240	\$1,531.51	REG	223850	SCH D OF RIVERDALE (MUSCODA)
0.00129510	\$201.94	VTAE	000300	SOUTHWEST WISCONSIN VTAE DISTRICT

Parcel Total:	\$3,131.18
---------------	------------

LEGAL DESCRIPTION: T08 R01-E S08 PT OF SWNE	PARCEL NO: 022-0302	CONTROL NO: 86549
---	---------------------	-------------------

9.52	\$38,332.03	0.61532069	\$23,586.49	
------	-------------	------------	-------------	--

0	\$0.00	STAT	999999	STATE OF WISCONSIN
0.00761190	\$179.54	CNTY	25	IOWA COUNTY
0.00135240	\$31.90	MUNI	25022	TOWN OF PULASKI
0.00982240	\$231.67	REG	223850	SCH D OF RIVERDALE (MUSCODA)
0.00129510	\$30.55	VTAE	000300	SOUTHWEST WISCONSIN VTAE DISTRICT

Parcel Total:	\$473.66
---------------	----------

LEGAL DESCRIPTION: T08 R01-E S08 PT OF SENE	PARCEL NO: 022-0304	CONTROL NO: 86550
---	---------------------	-------------------

37	\$117,821.21	0.61532069	\$72,497.83	
----	--------------	------------	-------------	--

0	\$0.00	STAT	999999	STATE OF WISCONSIN
0.00761190	\$551.85	CNTY	25	IOWA COUNTY
0.00135240	\$98.05	MUNI	25022	TOWN OF PULASKI
0.00982240	\$712.10	REG	223850	SCH D OF RIVERDALE (MUSCODA)
0.00129510	\$93.90	VTAE	000300	SOUTHWEST WISCONSIN VTAE DISTRICT

Parcel Total:	\$1,455.90
---------------	------------



# State of Wisconsin / Department of Natural Resources

Tony Evers , Governor

, Secretary

2/5/2025

## Chapter 70.114 - Aids Payment Worksheet For Tax Year 2024(Payment Year 2025) - Payment Due January 31, 2025

2528 of 7093

File Number Total: \$10,126.64

FILE NO: WR 523 \* DATE OF PURCHASE: 10/17/2001 GRANTOR: MILDRED RUNGE

LEGAL DESCRIPTION: T08 R02-E S07 PT GV LT 1 PARCEL NO: 022 0025 CONTROL NO: 86268

14.58 \$16,385.16 0.61532069 \$10,082.13

0 \$0.00 STAT 999999 STATE OF WISCONSIN

0.00761190 \$76.74 CNTY 25 IOWA COUNTY

0.00135240 \$13.64 MUNI 25022 TOWN OF PULASKI

0.00982240 \$99.03 REG 223850 SCH D OF RIVERDALE (MUSCODA)

0.00129510 \$13.06 VTAE 000300 SOUTHWEST WISCONSIN VTAE DISTRICT

Parcel Total: \$202.47

File Number Total: \$202.47

FILE NO: WR 536 \* DATE OF PURCHASE: 01/10/2003 GRANTOR: CARL L THIEDE

LEGAL DESCRIPTION: T08 R01-E S07 NENE PARCEL NO: 022 0274 CONTROL NO: 89251

40 \$85,716.29 0.61532069 \$52,743.01

0 \$0.00 STAT 999999 STATE OF WISCONSIN

0.00761190 \$401.48 CNTY 25 IOWA COUNTY

0.00135240 \$71.33 MUNI 25022 TOWN OF PULASKI

0.00982240 \$518.06 REG 223850 SCH D OF RIVERDALE (MUSCODA)

0.00129510 \$68.31 VTAE 000300 SOUTHWEST WISCONSIN VTAE DISTRICT

Parcel Total: \$1,059.18



# State of Wisconsin / Department of Natural Resources

Tony Evers , Governor

, Secretary

2/5/2025

## Chapter 70.114 - Aids Payment Worksheet For Tax Year 2024(Payment Year 2025) - Payment Due January 31, 2025

2529 of 7093

LEGAL DESCRIPTION: T08 R01-E S07 PT OF SENE	PARCEL NO: 022 0280	CONTROL NO: 89252
---	---------------------	-------------------

26.95	\$86,115.24	0.61532069	\$52,988.49	
-------	-------------	------------	-------------	--

0	\$0.00	STAT	999999	STATE OF WISCONSIN
0.00761190	\$403.34	CNTY	25	IOWA COUNTY
0.00135240	\$71.66	MUNI	25022	TOWN OF PULASKI
0.00982240	\$520.47	REG	223850	SCH D OF RIVERDALE (MUSCODA)
0.00129510	\$68.63	VTAE	000300	SOUTHWEST WISCONSIN VTAE DISTRICT

Parcel Total:	\$1,064.10
---------------	------------

LEGAL DESCRIPTION: T08 R01-E S07 E1/2 OF NWNE	PARCEL NO: 022 0275	CONTROL NO: 89253
---	---------------------	-------------------

20	\$27,907.17	0.61532069	\$17,171.86	
----	-------------	------------	-------------	--

0	\$0.00	STAT	999999	STATE OF WISCONSIN
0.00761190	\$130.71	CNTY	25	IOWA COUNTY
0.00135240	\$23.22	MUNI	25022	TOWN OF PULASKI
0.00982240	\$168.67	REG	223850	SCH D OF RIVERDALE (MUSCODA)
0.00129510	\$22.24	VTAE	000300	SOUTHWEST WISCONSIN VTAE DISTRICT

Parcel Total:	\$344.84
---------------	----------

LEGAL DESCRIPTION: T08 R01-E S07 PT OF SWNE	PARCEL NO: 022 0277	CONTROL NO: 89254
---	---------------------	-------------------

3.5	\$11,162.63	0.61532069	\$6,868.60	
-----	-------------	------------	------------	--

0	\$0.00	STAT	999999	STATE OF WISCONSIN
0.00761190	\$52.28	CNTY	25	IOWA COUNTY
0.00135240	\$9.29	MUNI	25022	TOWN OF PULASKI
0.00982240	\$67.47	REG	223850	SCH D OF RIVERDALE (MUSCODA)
0.00129510	\$8.90	VTAE	000300	SOUTHWEST WISCONSIN VTAE DISTRICT

Parcel Total:	\$137.94
---------------	----------



# State of Wisconsin / Department of Natural Resources

Tony Evers , Governor

, Secretary

2/5/2025

## Chapter 70.114 - Aids Payment Worksheet For Tax Year 2024(Payment Year 2025) - Payment Due January 31, 2025

2530 of 7093

LEGAL DESCRIPTION: T08 R01-E S08 NWNW	PARCEL NO: 022 0307	CONTROL NO: 89255
---------------------------------------	---------------------	-------------------

40	\$70,167.46	0.61532069	\$43,175.49	
----	-------------	------------	-------------	--

0	\$0.00	STAT	999999	STATE OF WISCONSIN
0.00761190	\$328.65	CNTY	25	IOWA COUNTY
0.00135240	\$58.39	MUNI	25022	TOWN OF PULASKI
0.00982240	\$424.09	REG	223850	SCH D OF RIVERDALE (MUSCODA)
0.00129510	\$55.92	VTAE	000300	SOUTHWEST WISCONSIN VTAE DISTRICT

Parcel Total:	\$867.05
---------------	----------

LEGAL DESCRIPTION: T08 R01-E S08 PT OF SWNW	PARCEL NO: 022 0308	CONTROL NO: 89256
---	---------------------	-------------------

35	\$85,317.33	0.61532069	\$52,497.52	
----	-------------	------------	-------------	--

0	\$0.00	STAT	999999	STATE OF WISCONSIN
0.00761190	\$399.61	CNTY	25	IOWA COUNTY
0.00135240	\$71.00	MUNI	25022	TOWN OF PULASKI
0.00982240	\$515.65	REG	223850	SCH D OF RIVERDALE (MUSCODA)
0.00129510	\$67.99	VTAE	000300	SOUTHWEST WISCONSIN VTAE DISTRICT

Parcel Total:	\$1,054.25
---------------	------------

File Number Total:	\$4,527.36
--------------------	------------



# State of Wisconsin / Department of Natural Resources

Tony Evers , Governor

, Secretary

2/5/2025

## Chapter 70.114 - Aids Payment Worksheet For Tax Year 2024(Payment Year 2025) - Payment Due January 31, 2025

2531 of 7093

FILE NO: WR 579 *		DATE OF PURCHASE: 02/24/2005		GRANTOR: MILDRED JOHNS ESTATE	
LEGAL DESCRIPTION: T08 R01-E S10 NWNE		PARCEL NO: 022-0347		CONTROL NO: 93282	
40	\$85,026.55	0.61532069	\$52,318.60		
		0	\$0.00	STAT 999999	STATE OF WISCONSIN
		0.00761190	\$398.25	CNTY 25	IOWA COUNTY
		0.00135240	\$70.76	MUNI 25022	TOWN OF PULASKI
		0.00982240	\$513.89	REG 223850	SCH D OF RIVERDALE (MUSCODA)
		0.00129510	\$67.76	VTAE 000300	SOUTHWEST WISCONSIN VTAE DISTRICT
Parcel Total:			\$1,050.66		

File Number Total:	\$1,050.66
--------------------	------------

FILE NO: WR 586 *		DATE OF PURCHASE: 09/20/2005		GRANTOR: WILLIAM F BREMMER	
LEGAL DESCRIPTION: T08 R01-E S04 E1/2 OF NESW		PARCEL NO: 022-0252.A		CONTROL NO: 93829	
8	\$12,966.55	0.61532069	\$7,978.59		
		0	\$0.00	STAT 999999	STATE OF WISCONSIN
		0.00761190	\$60.73	CNTY 25	IOWA COUNTY
		0.00135240	\$10.79	MUNI 25022	TOWN OF PULASKI
		0.00982240	\$78.37	REG 223850	SCH D OF RIVERDALE (MUSCODA)
		0.00129510	\$10.33	VTAE 000300	SOUTHWEST WISCONSIN VTAE DISTRICT
Parcel Total:			\$160.22		

File Number Total:	\$160.22
--------------------	----------

Municipality Total:	\$30,457.06
---------------------	-------------



# State of Wisconsin / Department of Natural Resources

Tony Evers , Governor

, Secretary

2/5/2025

## Chapter 70.114 - Aids Payment Worksheet For Tax Year 2024(Payment Year 2025) - Payment Due January 31, 2025

2532 of 7093

DETAIL FOR TOWN OF RIDGEWAY, IOWA COUNTY

Acres	Est. Adjust. Purch. Price	Level of Assessment	Adjusted Local Value	Net Gen. Tax Rate	Calc. Aid Pay Amount	Type	Code	Taxing Jurisdiction Description
FILE NO: NA 639 *			DATE OF PURCHASE: 08/25/1997			GRANTOR: PEGASUS FRAM, INC.		
LEGAL DESCRIPTION: T06 R04-E S16 PT OF NESW				PARCEL NO: 431.A		CONTROL NO: 79972		
25	\$177,213.99	0.64184846	\$113,744.53	0	\$0.00	STAT	999999	STATE OF WISCONSIN
				0.00747820	\$850.60	CNTY	25	IOWA COUNTY
				0.00399150	\$454.01	MUNI	25024	TOWN OF RIDGEWAY
				0.008706	\$990.26	REG	251428	SCH D OF DODGEVILLE
				0.00127240	\$144.73	VTAE	000300	SOUTHWEST WISCONSIN VTAE DISTRICT
<b>Parcel Total:</b>					<b>\$2,439.60</b>			

File Number Total: \$2,439.60

FILE NO: NA 644 *			DATE OF PURCHASE: 12/18/1997			GRANTOR: THE NATURE CONSERVANCY		
LEGAL DESCRIPTION: T06 R04-E S16 SWNE				PARCEL NO: 080130		CONTROL NO: 80130		
40	\$224,471.06	0.64184846	\$144,076.40	0	\$0.00	STAT	999999	STATE OF WISCONSIN
				0.00747820	\$1,077.43	CNTY	25	IOWA COUNTY
				0.00399150	\$575.08	MUNI	25024	TOWN OF RIDGEWAY
				0.008706	\$1,254.33	REG	251428	SCH D OF DODGEVILLE
				0.00127240	\$183.33	VTAE	000300	SOUTHWEST WISCONSIN VTAE DISTRICT
<b>Parcel Total:</b>					<b>\$3,090.17</b>			





# State of Wisconsin / Department of Natural Resources

Tony Evers , Governor

, Secretary

2/5/2025

## Chapter 70.114 - Aids Payment Worksheet For Tax Year 2024(Payment Year 2025) - Payment Due January 31, 2025

2533 of 7093

LEGAL DESCRIPTION: T06 R04-E S16 PT OF SENE	PARCEL NO: 080131	CONTROL NO: 80131
---	-------------------	-------------------

1.25	\$7,088.56	0.64184846	\$4,549.78	
------	------------	------------	------------	--

0	\$0.00	STAT	999999	STATE OF WISCONSIN
---	--------	------	--------	--------------------

0.00747820	\$34.02	CNTY	25	IOWA COUNTY
------------	---------	------	----	-------------

0.00399150	\$18.16	MUNI	25024	TOWN OF RIDGEWAY
------------	---------	------	-------	------------------

0.008706	\$39.61	REG	251428	SCH D OF DODGEVILLE
----------	---------	-----	--------	---------------------

0.00127240	\$5.79	VTAE	000300	SOUTHWEST WISCONSIN VTAE DISTRICT
------------	--------	------	--------	-----------------------------------

Parcel Total:	\$97.58
---------------	---------

File Number Total:	\$3,187.75
--------------------	------------

FILE NO: NA 645 *	DATE OF PURCHASE: 03/17/1998	GRANTOR: THE NATURE FOUNDATION
-------------------	------------------------------	--------------------------------

LEGAL DESCRIPTION: T06 R04-E S10 PT OF SWNE	PARCEL NO: 25024TRW-323A	CONTROL NO: 80490
---	--------------------------	-------------------

4.35	\$18,538.68	0.64184846	\$11,899.02	
------	-------------	------------	-------------	--

0	\$0.00	STAT	999999	STATE OF WISCONSIN
---	--------	------	--------	--------------------

0.00747820	\$88.98	CNTY	25	IOWA COUNTY
------------	---------	------	----	-------------

0.00399150	\$47.49	MUNI	25024	TOWN OF RIDGEWAY
------------	---------	------	-------	------------------

0.008706	\$103.59	REG	251428	SCH D OF DODGEVILLE
----------	----------	-----	--------	---------------------

0.00127240	\$15.14	VTAE	000300	SOUTHWEST WISCONSIN VTAE DISTRICT
------------	---------	------	--------	-----------------------------------

Parcel Total:	\$255.20
---------------	----------



# State of Wisconsin / Department of Natural Resources

Tony Evers , Governor

, Secretary

2/5/2025

## Chapter 70.114 - Aids Payment Worksheet For Tax Year 2024(Payment Year 2025) - Payment Due January 31, 2025

2534 of 7093

LEGAL DESCRIPTION: T06 R04-E S10 SENE	PARCEL NO: 25024TRW324	CONTROL NO: 80491
---------------------------------------	------------------------	-------------------

40     \$169,956.19     0.64184846     \$109,086.12

0	\$0.00	STAT	999999	STATE OF WISCONSIN
0.00747820	\$815.76	CNTY	25	IOWA COUNTY
0.00399150	\$435.41	MUNI	25024	TOWN OF RIDGEWAY
0.008706	\$949.70	REG	251428	SCH D OF DODGEVILLE
0.00127240	\$138.80	VTAE	000300	SOUTHWEST WISCONSIN VTAE DISTRICT

Parcel Total:                     \$2,339.67

LEGAL DESCRIPTION: T06 R04-E S11 PT OF SWNW	PARCEL NO: 25024TRW 346	CONTROL NO: 80492
---	-------------------------	-------------------

39.36     \$140,216.29     0.64184846     \$89,997.61

0	\$0.00	STAT	999999	STATE OF WISCONSIN
0.00747820	\$673.02	CNTY	25	IOWA COUNTY
0.00399150	\$359.22	MUNI	25024	TOWN OF RIDGEWAY
0.008706	\$783.52	REG	251428	SCH D OF DODGEVILLE
0.00127240	\$114.52	VTAE	000300	SOUTHWEST WISCONSIN VTAE DISTRICT

Parcel Total:                     \$1,930.28

LEGAL DESCRIPTION: T06 R04-E S11 PT OF SENW	PARCEL NO: 25024TRW 347A	CONTROL NO: 80493
---	--------------------------	-------------------

0.1     \$377.84     0.64184846     \$242.52

0	\$0.00	STAT	999999	STATE OF WISCONSIN
0.00747820	\$1.81	CNTY	25	IOWA COUNTY
0.00399150	\$0.97	MUNI	25024	TOWN OF RIDGEWAY
0.008706	\$2.11	REG	251428	SCH D OF DODGEVILLE
0.00127240	\$0.31	VTAE	000300	SOUTHWEST WISCONSIN VTAE DISTRICT

Parcel Total:                     \$5.20



# State of Wisconsin / Department of Natural Resources

Tony Evers , Governor

, Secretary

2/5/2025

## Chapter 70.114 - Aids Payment Worksheet For Tax Year 2024(Payment Year 2025) - Payment Due January 31, 2025

2535 of 7093

File Number Total: \$4,530.35

FILE NO: NA 697 \*

DATE OF PURCHASE: 01/17/2000

GRANTOR: MONICA WEIER

LEGAL DESCRIPTION: T06 R04-E S15 PT OF NWNW

PARCEL NO: 250240412

CONTROL NO: 83711

28 \$185,548.89 0.64184846 \$119,094.27

0 \$0.00 STAT 999999 STATE OF WISCONSIN

0.00747820 \$890.61 CNTY 25 IOWA COUNTY

0.00399150 \$475.36 MUNI 25024 TOWN OF RIDGEWAY

0.008706 \$1,036.83 REG 251428 SCH D OF DODGEVILLE

0.00127240 \$151.54 VTAE 000300 SOUTHWEST WISCONSIN VTAE DISTRICT

Parcel Total: \$2,554.34

File Number Total: \$2,554.34

FILE NO: NA 888 \*

DATE OF PURCHASE: 12/07/2006

GRANTOR: MONICA WEIER TRUST

LEGAL DESCRIPTION: T06 R04-E S09 NESE

PARCEL NO: 250240317

CONTROL NO: 96870

40.55 \$167,404.20 0.64184846 \$107,448.13

0 \$0.00 STAT 999999 STATE OF WISCONSIN

0.00747820 \$803.51 CNTY 25 IOWA COUNTY

0.00399150 \$428.88 MUNI 25024 TOWN OF RIDGEWAY

0.008706 \$935.44 REG 251428 SCH D OF DODGEVILLE

0.00127240 \$136.72 VTAE 000300 SOUTHWEST WISCONSIN VTAE DISTRICT

Parcel Total: \$2,304.55



# State of Wisconsin / Department of Natural Resources

Tony Evers , Governor

, Secretary

2/5/2025

## Chapter 70.114 - Aids Payment Worksheet For Tax Year 2024(Payment Year 2025) - Payment Due January 31, 2025

2536 of 7093

LEGAL DESCRIPTION: T06 R04-E S10 PT OF NESW	PARCEL NO: 250240331	CONTROL NO: 96871
---	----------------------	-------------------

10      \$23,508.96      0.64184846      \$15,089.19

0	\$0.00	STAT	999999	STATE OF WISCONSIN
0.00747820	\$112.84	CNTY	25	IOWA COUNTY
0.00399150	\$60.23	MUNI	25024	TOWN OF RIDGEWAY
0.008706	\$131.37	REG	251428	SCH D OF DODGEVILLE
0.00127240	\$19.20	VTAE	000300	SOUTHWEST WISCONSIN VTAE DISTRICT

Parcel Total:                      \$323.64

LEGAL DESCRIPTION: T06 R04-E S10 PT OF NWSW	PARCEL NO: 250240332	CONTROL NO: 96872
---	----------------------	-------------------

39.11      \$91,015.17      0.64184846      \$58,417.95

0	\$0.00	STAT	999999	STATE OF WISCONSIN
0.00747820	\$436.86	CNTY	25	IOWA COUNTY
0.00399150	\$233.17	MUNI	25024	TOWN OF RIDGEWAY
0.008706	\$508.59	REG	251428	SCH D OF DODGEVILLE
0.00127240	\$74.33	VTAE	000300	SOUTHWEST WISCONSIN VTAE DISTRICT

Parcel Total:                      \$1,252.95

LEGAL DESCRIPTION: T06 R04-E S10 PT OF SESW	PARCEL NO: 250240334	CONTROL NO: 96873
---	----------------------	-------------------

30      \$66,144.89      0.64184846      \$42,454.99

0	\$0.00	STAT	999999	STATE OF WISCONSIN
0.00747820	\$317.49	CNTY	25	IOWA COUNTY
0.00399150	\$169.46	MUNI	25024	TOWN OF RIDGEWAY
0.008706	\$369.61	REG	251428	SCH D OF DODGEVILLE
0.00127240	\$54.02	VTAE	000300	SOUTHWEST WISCONSIN VTAE DISTRICT

Parcel Total:                      \$910.58



# State of Wisconsin / Department of Natural Resources

Tony Evers , Governor

, Secretary

2/5/2025

## Chapter 70.114 - Aids Payment Worksheet For Tax Year 2024(Payment Year 2025) - Payment Due January 31, 2025

2537 of 7093

LEGAL DESCRIPTION: T06 R04-E S10 PT OF SWSW	PARCEL NO: 250240335	CONTROL NO: 96874
---	----------------------	-------------------

30	\$709,078.99	0.64184846	\$455,121.25
----	--------------	------------	--------------

0	\$0.00	STAT	999999	STATE OF WISCONSIN
---	--------	------	--------	--------------------

0.00747820	\$3,403.47	CNTY	25	IOWA COUNTY
------------	------------	------	----	-------------

0.00399150	\$1,816.60	MUNI	25024	TOWN OF RIDGEWAY
------------	------------	------	-------	------------------

0.008706	\$3,962.28	REG	251428	SCH D OF DODGEVILLE
----------	------------	-----	--------	---------------------

0.00127240	\$579.11	VTAE	000300	SOUTHWEST WISCONSIN VTAE DISTRICT
------------	----------	------	--------	-----------------------------------

Parcel Total:	\$9,761.46
---------------	------------

File Number Total:	\$14,553.18
--------------------	-------------

FILE NO: NA 20051 *	DATE OF PURCHASE: 10/15/2010	GRANTOR: Trudy J Broek
---------------------	------------------------------	------------------------

LEGAL DESCRIPTION: T06 R04-E S16 SENW	PARCEL NO: 250-024-0430	CONTROL NO: 119421
---------------------------------------	-------------------------	--------------------

40	\$298,845.27	0.64184846	\$191,813.38
----	--------------	------------	--------------

0	\$0.00	STAT	999999	STATE OF WISCONSIN
---	--------	------	--------	--------------------

0.00747820	\$1,434.41	CNTY	25	IOWA COUNTY
------------	------------	------	----	-------------

0.00399150	\$765.62	MUNI	25024	TOWN OF RIDGEWAY
------------	----------	------	-------	------------------

0.008706	\$1,669.92	REG	251428	SCH D OF DODGEVILLE
----------	------------	-----	--------	---------------------

0.00127240	\$244.07	VTAE	000300	SOUTHWEST WISCONSIN VTAE DISTRICT
------------	----------	------	--------	-----------------------------------

Parcel Total:	\$4,114.02
---------------	------------

File Number Total:	\$4,114.02
--------------------	------------



# State of Wisconsin / Department of Natural Resources

Tony Evers , Governor

, Secretary

2/5/2025

## Chapter 70.114 - Aids Payment Worksheet For Tax Year 2024(Payment Year 2025) - Payment Due January 31, 2025

2538 of 7093

FILE NO: NA 20123 *				DATE OF PURCHASE: 12/08/2015				GRANTOR: Philip R. & Donna R. Day			
LEGAL DESCRIPTION: T06 R04-E S09 PT OF SENE				PARCEL NO: 024-0308.A				CONTROL NO: 131419			
29.95	\$176,639.02	0.64184846	\$113,375.48								
				0	\$0.00	STAT	999999	STATE OF WISCONSIN			
				0.00747820	\$847.84	CNTY	25	IOWA COUNTY			
				0.00399150	\$452.53	MUNI	25024	TOWN OF RIDGEWAY			
				0.008706	\$987.05	REG	251428	SCH D OF DODGEVILLE			
				0.00127240	\$144.26	VTAE	000300	SOUTHWEST WISCONSIN VTAE DISTRICT			
Parcel Total:				\$2,431.68							

LEGAL DESCRIPTION: T06 R04-E S10 PT OF NWSW				PARCEL NO: 024-0333				CONTROL NO: 131420			
0.89	\$203.31	0.64184846	\$130.49								
				0	\$0.00	STAT	999999	STATE OF WISCONSIN			
				0.00747820	\$0.98	CNTY	25	IOWA COUNTY			
				0.00399150	\$0.52	MUNI	25024	TOWN OF RIDGEWAY			
				0.008706	\$1.14	REG	251428	SCH D OF DODGEVILLE			
				0.00127240	\$0.17	VTAE	000300	SOUTHWEST WISCONSIN VTAE DISTRICT			
Parcel Total:				\$2.81							



State of Wisconsin / Department of Natural Resources

Tony Evers , Governor

, Secretary

2/5/2025

Chapter 70.114 - Aids Payment Worksheet For Tax Year 2024(Payment Year 2025) - Payment Due January 31, 2025

2539 of 7093

LEGAL DESCRIPTION: T06 R04-E S10 SWNW PARCEL NO: 024-0328 CONTROL NO: 131421

40 \$235,911.87 0.64184846 \$151,419.67

0 \$0.00 STAT 999999 STATE OF WISCONSIN

0.00747820 \$1,132.34 CNTY 25 IOWA COUNTY

0.00399150 \$604.39 MUNI 25024 TOWN OF RIDGEWAY

0.008706 \$1,318.26 REG 251428 SCH D OF DODGEVILLE

0.00127240 \$192.67 VTAE 000300 SOUTHWEST WISCONSIN VTAE DISTRICT

Parcel Total: \$3,247.66

File Number Total: \$5,682.15

FILE NO: NA 20124 \* DATE OF PURCHASE: 03/15/2016 GRANTOR: Marclan, Inc.

LEGAL DESCRIPTION: T06 R04-E S03 PT OF SESW PARCEL NO: 024-0272 CONTROL NO: 131434

4.5 \$25,270.84 0.64184846 \$16,220.05

0 \$0.00 STAT 999999 STATE OF WISCONSIN

0.00747820 \$121.30 CNTY 25 IOWA COUNTY

0.00399150 \$64.74 MUNI 25024 TOWN OF RIDGEWAY

0.008706 \$141.21 REG 251428 SCH D OF DODGEVILLE

0.00127240 \$20.64 VTAE 000300 SOUTHWEST WISCONSIN VTAE DISTRICT

Parcel Total: \$347.89



# State of Wisconsin / Department of Natural Resources

Tony Evers , Governor

, Secretary

2/5/2025

## Chapter 70.114 - Aids Payment Worksheet For Tax Year 2024(Payment Year 2025) - Payment Due January 31, 2025

2540 of 7093

LEGAL DESCRIPTION: T06 R04-E S10 PT OF NENW	PARCEL NO: 024-0325	CONTROL NO: 131435
---	---------------------	--------------------

30.5	\$171,280.14	0.64184846	\$109,935.89	
------	--------------	------------	--------------	--

0	\$0.00	STAT	999999	STATE OF WISCONSIN
---	--------	------	--------	--------------------

0.00747820	\$822.12	CNTY	25	IOWA COUNTY
------------	----------	------	----	-------------

0.00399150	\$438.81	MUNI	25024	TOWN OF RIDGEWAY
------------	----------	------	-------	------------------

0.008706	\$957.10	REG	251428	SCH D OF DODGEVILLE
----------	----------	-----	--------	---------------------

0.00127240	\$139.89	VTAE	000300	SOUTHWEST WISCONSIN VTAE DISTRICT
------------	----------	------	--------	-----------------------------------

Parcel Total:	\$2,357.92
---------------	------------

LEGAL DESCRIPTION: T06 R04-E S10 SENW	PARCEL NO: 024-0329	CONTROL NO: 131436
---------------------------------------	---------------------	--------------------

40	\$224,629.69	0.64184846	\$144,178.22	
----	--------------	------------	--------------	--

0	\$0.00	STAT	999999	STATE OF WISCONSIN
---	--------	------	--------	--------------------

0.00747820	\$1,078.19	CNTY	25	IOWA COUNTY
------------	------------	------	----	-------------

0.00399150	\$575.48	MUNI	25024	TOWN OF RIDGEWAY
------------	----------	------	-------	------------------

0.008706	\$1,255.21	REG	251428	SCH D OF DODGEVILLE
----------	------------	-----	--------	---------------------

0.00127240	\$183.46	VTAE	000300	SOUTHWEST WISCONSIN VTAE DISTRICT
------------	----------	------	--------	-----------------------------------

Parcel Total:	\$3,092.34
---------------	------------

LEGAL DESCRIPTION: T06 R04-E S10 PT OF SWNE	PARCEL NO: 024-0323	CONTROL NO: 131437
---	---------------------	--------------------

35.65	\$200,201.20	0.64184846	\$128,498.83	
-------	--------------	------------	--------------	--

0	\$0.00	STAT	999999	STATE OF WISCONSIN
---	--------	------	--------	--------------------

0.00747820	\$960.93	CNTY	25	IOWA COUNTY
------------	----------	------	----	-------------

0.00399150	\$512.90	MUNI	25024	TOWN OF RIDGEWAY
------------	----------	------	-------	------------------

0.008706	\$1,118.71	REG	251428	SCH D OF DODGEVILLE
----------	------------	-----	--------	---------------------

0.00127240	\$163.51	VTAE	000300	SOUTHWEST WISCONSIN VTAE DISTRICT
------------	----------	------	--------	-----------------------------------

Parcel Total:	\$2,756.05
---------------	------------





# State of Wisconsin / Department of Natural Resources

Tony Evers , Governor

, Secretary

2/5/2025

## Chapter 70.114 - Aids Payment Worksheet For Tax Year 2024(Payment Year 2025) - Payment Due January 31, 2025

2541 of 7093

LEGAL DESCRIPTION: T06 R04-E S03 PT OF SWSE				PARCEL NO: 024-0277		CONTROL NO: 131438	
0.06	\$203.31	0.64184846	\$130.49				
			0	\$0.00	STAT	999999	STATE OF WISCONSIN
			0.00747820	\$0.98	CNTY	25	IOWA COUNTY
			0.00399150	\$0.52	MUNI	25024	TOWN OF RIDGEWAY
			0.008706	\$1.14	REG	251428	SCH D OF DODGEVILLE
			0.00127240	\$0.17	VTAE	000300	SOUTHWEST WISCONSIN VTAE DISTRICT
Parcel Total:				\$2.81			
File Number Total:				\$8,557.01			
Municipality Total:				\$45,618.40			



# State of Wisconsin / Department of Natural Resources

Tony Evers , Governor

, Secretary

2/5/2025

## Chapter 70.114 - Aids Payment Worksheet For Tax Year 2024(Payment Year 2025) - Payment Due January 31, 2025

2542 of 7093

DETAIL FOR TOWN OF WYOMING, IOWA COUNTY

Acres	Est. Adjust. Purch. Price	Level of Assessment	Adjusted Local Value	Net Gen. Tax Rate	Calc. Aid Pay Amount	Taxing Jurisdiction Type	Code	Description
FILE NO: WR 219 *			DATE OF PURCHASE: 08/19/1992			GRANTOR: JOSEPH WITTJE		
LEGAL DESCRIPTION: T08 R03-E S26 PT OF NENE				PARCEL NO: 298.A		CONTROL NO: 70588		
4.5	\$10,665.42	0.93438453	\$9,965.61					
				0	\$0.00	STAT	999999	STATE OF WISCONSIN
				0.004905	\$48.88	CNTY	25	IOWA COUNTY
				0.00109190	\$10.88	MUNI	25028	TOWN OF WYOMING
				0.00724850	\$72.24	REG	565523	SCH D OF RIVER VALLEY (SPRING GREEN)
				0.00062490	\$6.23	VTAE	000400	MADISON AREA VOCATIONAL TECH DIST
Parcel Total:					\$138.23			
LEGAL DESCRIPTION: T08 R03-E S26 PT OF NWNE				PARCEL NO: 299.A		CONTROL NO: 70589		
5.65	\$13,430.35	0.93438453	\$12,549.12					
				0	\$0.00	STAT	999999	STATE OF WISCONSIN
				0.004905	\$61.55	CNTY	25	IOWA COUNTY
				0.00109190	\$13.70	MUNI	25028	TOWN OF WYOMING
				0.00724850	\$90.96	REG	565523	SCH D OF RIVER VALLEY (SPRING GREEN)
				0.00062490	\$7.84	VTAE	000400	MADISON AREA VOCATIONAL TECH DIST
Parcel Total:					\$174.05			
File Number Total:					\$312.28			



# State of Wisconsin / Department of Natural Resources

Tony Evers , Governor

, Secretary

2/5/2025

## Chapter 70.114 - Aids Payment Worksheet For Tax Year 2024(Payment Year 2025) - Payment Due January 31, 2025

2543 of 7093

FILE NO: WR 223 *				DATE OF PURCHASE: 08/14/1992				GRANTOR: JAMES BEE			
LEGAL DESCRIPTION: T08 R03-E S26 PT OF NENE				PARCEL NO: 298.B				CONTROL NO: 70592			
4	\$7,912.66	0.93438453	\$7,393.47								
				0	\$0.00	STAT	999999	STATE OF WISCONSIN			
				0.004905	\$36.27	CNTY	25	IOWA COUNTY			
				0.00109190	\$8.07	MUNI	25028	TOWN OF WYOMING			
				0.00724850	\$53.59	REG	565523	SCH D OF RIVER VALLEY (SPRING GREEN)			
				0.00062490	\$4.62	VTAE	000400	MADISON AREA VOCATIONAL TECH DIST			
Parcel Total:					\$102.55						

LEGAL DESCRIPTION: T08 R03-E S26 PT OF NWNE				PARCEL NO: 299.B				CONTROL NO: 70593			
5	\$13,844.12	0.93438453	\$12,935.73								
				0	\$0.00	STAT	999999	STATE OF WISCONSIN			
				0.004905	\$63.45	CNTY	25	IOWA COUNTY			
				0.00109190	\$14.12	MUNI	25028	TOWN OF WYOMING			
				0.00724850	\$93.76	REG	565523	SCH D OF RIVER VALLEY (SPRING GREEN)			
				0.00062490	\$8.08	VTAE	000400	MADISON AREA VOCATIONAL TECH DIST			
Parcel Total:					\$179.41						



# State of Wisconsin / Department of Natural Resources

Tony Evers , Governor

, Secretary

2/5/2025

## Chapter 70.114 - Aids Payment Worksheet For Tax Year 2024(Payment Year 2025) - Payment Due January 31, 2025

2544 of 7093

LEGAL DESCRIPTION: T08 R03-E S26 PT OF SWNE	PARCEL NO: 300.A	CONTROL NO: 70594
---	------------------	-------------------

0.05	\$331.01	0.93438453	\$309.29	
------	----------	------------	----------	--

0	\$0.00	STAT	999999	STATE OF WISCONSIN
0.004905	\$1.52	CNTY	25	IOWA COUNTY
0.00109190	\$0.34	MUNI	25028	TOWN OF WYOMING
0.00724850	\$2.24	REG	565523	SCH D OF RIVER VALLEY (SPRING GREEN)
0.00062490	\$0.19	VTAE	000400	MADISON AREA VOCATIONAL TECH DIST

Parcel Total:	\$4.29
---------------	--------

LEGAL DESCRIPTION: T08 R03-E S26 PT OF SENE	PARCEL NO: 301.A	CONTROL NO: 70595
---	------------------	-------------------

1.95	\$3,955.12	0.93438453	\$3,695.60	
------	------------	------------	------------	--

0	\$0.00	STAT	999999	STATE OF WISCONSIN
0.004905	\$18.13	CNTY	25	IOWA COUNTY
0.00109190	\$4.04	MUNI	25028	TOWN OF WYOMING
0.00724850	\$26.79	REG	565523	SCH D OF RIVER VALLEY (SPRING GREEN)
0.00062490	\$2.31	VTAE	000400	MADISON AREA VOCATIONAL TECH DIST

Parcel Total:	\$51.27
---------------	---------

File Number Total:	\$337.52
--------------------	----------



# State of Wisconsin / Department of Natural Resources

Tony Evers , Governor

, Secretary

2/5/2025

## Chapter 70.114 - Aids Payment Worksheet For Tax Year 2024(Payment Year 2025) - Payment Due January 31, 2025

2545 of 7093

FILE NO: WR 395 *				DATE OF PURCHASE: 09/12/1995				GRANTOR: BRUCE R RAEMISCH			
LEGAL DESCRIPTION: T08 R03-E S26 PT OF NENE				PARCEL NO: 25028TWY 298				CONTROL NO: 75630			
31.5	\$58,147.74	0.93438453	\$54,332.35								
				0	\$0.00	STAT	999999	STATE OF WISCONSIN			
				0.004905	\$266.50	CNTY	25	IOWA COUNTY			
				0.00109190	\$59.32	MUNI	25028	TOWN OF WYOMING			
				0.00724850	\$393.83	REG	565523	SCH D OF RIVER VALLEY (SPRING GREEN)			
				0.00062490	\$33.95	VTAE	000400	MADISON AREA VOCATIONAL TECH DIST			
Parcel Total:					\$753.60						

LEGAL DESCRIPTION: T08 R03-E S26 PT OF NWNE				PARCEL NO: 25028TWY 299				CONTROL NO: 75631			
12.35	\$22,824.35	0.93438453	\$21,326.72								
				0	\$0.00	STAT	999999	STATE OF WISCONSIN			
				0.004905	\$104.61	CNTY	25	IOWA COUNTY			
				0.00109190	\$23.29	MUNI	25028	TOWN OF WYOMING			
				0.00724850	\$154.59	REG	565523	SCH D OF RIVER VALLEY (SPRING GREEN)			
				0.00062490	\$13.33	VTAE	000400	MADISON AREA VOCATIONAL TECH DIST			
Parcel Total:					\$295.82						



# State of Wisconsin / Department of Natural Resources

Tony Evers , Governor

, Secretary

2/5/2025

## Chapter 70.114 - Aids Payment Worksheet For Tax Year 2024(Payment Year 2025) - Payment Due January 31, 2025

2546 of 7093

LEGAL DESCRIPTION: T08 R03-E S26 PT OF SWNE	PARCEL NO: 25028TWY 300	CONTROL NO: 75632
---	-------------------------	-------------------

28.95	\$53,474.18	0.93438453	\$49,965.45
-------	-------------	------------	-------------

0	\$0.00	STAT	999999	STATE OF WISCONSIN
0.004905	\$245.08	CNTY	25	IOWA COUNTY
0.00109190	\$54.55	MUNI	25028	TOWN OF WYOMING
0.00724850	\$362.17	REG	565523	SCH D OF RIVER VALLEY (SPRING GREEN)
0.00062490	\$31.22	VTAE	000400	MADISON AREA VOCATIONAL TECH DIST

Parcel Total:	\$693.02
---------------	----------

LEGAL DESCRIPTION: T08 R03-E S26 PT OF SENE	PARCEL NO: 25028TWY 301	CONTROL NO: 75633
---	-------------------------	-------------------

31.35	\$57,930.36	0.93438453	\$54,129.24
-------	-------------	------------	-------------

0	\$0.00	STAT	999999	STATE OF WISCONSIN
0.004905	\$265.51	CNTY	25	IOWA COUNTY
0.00109190	\$59.10	MUNI	25028	TOWN OF WYOMING
0.00724850	\$392.36	REG	565523	SCH D OF RIVER VALLEY (SPRING GREEN)
0.00062490	\$33.82	VTAE	000400	MADISON AREA VOCATIONAL TECH DIST

Parcel Total:	\$750.79
---------------	----------

File Number Total:	\$2,493.23
--------------------	------------



# State of Wisconsin / Department of Natural Resources

Tony Evers , Governor

, Secretary

2/5/2025

## Chapter 70.114 - Aids Payment Worksheet For Tax Year 2024(Payment Year 2025) - Payment Due January 31, 2025

2547 of 7093

FILE NO: WR 438 *	DATE OF PURCHASE: 09/10/1997	GRANTOR: Neil Bogenschneider		
LEGAL DESCRIPTION: T08 R03-E S23 PT OF NWSE	PARCEL NO:	CONTROL NO: 79328		
2.4	\$4,931.39	0.93438453	\$4,607.81	
	0	\$0.00	STAT 999999	STATE OF WISCONSIN
	0.004905	\$22.60	CNTY 25	IOWA COUNTY
	0.00109190	\$5.03	MUNI 25028	TOWN OF WYOMING
	0.00724850	\$33.40	REG 565523	SCH D OF RIVER VALLEY (SPRING GREEN)
	0.00062490	\$2.88	VTAE 000400	MADISON AREA VOCATIONAL TECH DIST
Parcel Total:		\$63.91		

LEGAL DESCRIPTION: T08 R03-E S23 PT OF SWSE	PARCEL NO: 79329	CONTROL NO: 79329		
10.22	\$36,718.65	0.93438453	\$34,309.34	
	0	\$0.00	STAT 999999	STATE OF WISCONSIN
	0.004905	\$168.29	CNTY 25	IOWA COUNTY
	0.00109190	\$37.46	MUNI 25028	TOWN OF WYOMING
	0.00724850	\$248.69	REG 565523	SCH D OF RIVER VALLEY (SPRING GREEN)
	0.00062490	\$21.44	VTAE 000400	MADISON AREA VOCATIONAL TECH DIST
Parcel Total:		\$475.88		



# State of Wisconsin / Department of Natural Resources

Tony Evers , Governor

, Secretary

2/5/2025

## Chapter 70.114 - Aids Payment Worksheet For Tax Year 2024(Payment Year 2025) - Payment Due January 31, 2025

2548 of 7093

LEGAL DESCRIPTION: T08 R03-E S26 PT OF NWNE				PARCEL NO: 79333				CONTROL NO: 79333			
17	\$61,077.95	0.93438453	\$57,070.29								
				0	\$0.00	STAT	999999	STATE OF WISCONSIN			
				0.004905	\$279.93	CNTY	25	IOWA COUNTY			
				0.00109190	\$62.31	MUNI	25028	TOWN OF WYOMING			
				0.00724850	\$413.67	REG	565523	SCH D OF RIVER VALLEY (SPRING GREEN)			
				0.00062490	\$35.66	VTAE	000400	MADISON AREA VOCATIONAL TECH DIST			
Parcel Total:					\$791.57						

LEGAL DESCRIPTION: T08 R03-E S26 PT OF SWNE				PARCEL NO: 79334				CONTROL NO: 79334			
10	\$35,928.21	0.93438453	\$33,570.77								
				0	\$0.00	STAT	999999	STATE OF WISCONSIN			
				0.004905	\$164.67	CNTY	25	IOWA COUNTY			
				0.00109190	\$36.65	MUNI	25028	TOWN OF WYOMING			
				0.00724850	\$243.34	REG	565523	SCH D OF RIVER VALLEY (SPRING GREEN)			
				0.00062490	\$20.98	VTAE	000400	MADISON AREA VOCATIONAL TECH DIST			
Parcel Total:					\$465.64						

LEGAL DESCRIPTION: T08 R03-E S26 PT OF SENE				PARCEL NO: 79335				CONTROL NO: 79335			
6.7	\$24,071.92	0.93438453	\$22,492.43								
				0	\$0.00	STAT	999999	STATE OF WISCONSIN			
				0.004905	\$110.33	CNTY	25	IOWA COUNTY			
				0.00109190	\$24.56	MUNI	25028	TOWN OF WYOMING			
				0.00724850	\$163.04	REG	565523	SCH D OF RIVER VALLEY (SPRING GREEN)			
				0.00062490	\$14.05	VTAE	000400	MADISON AREA VOCATIONAL TECH DIST			
Parcel Total:					\$311.98						





# State of Wisconsin / Department of Natural Resources

Tony Evers , Governor

, Secretary

2/5/2025

## Chapter 70.114 - Aids Payment Worksheet For Tax Year 2024(Payment Year 2025) - Payment Due January 31, 2025

2549 of 7093

File Number Total: \$2,108.98

FILE NO: WR 70030 \*

DATE OF PURCHASE: 08/18/2010

GRANTOR: Anita R. Wilkins Trust

LEGAL DESCRIPTION: T08 R03-E S23 PT OF NWSE

PARCEL NO: 25-028-0268.B

CONTROL NO: 116000

21.8 \$104,717.38 0.93438453 \$97,846.30

0 \$0.00 STAT 999999 STATE OF WISCONSIN

0.004905 \$479.94 CNTY 25 IOWA COUNTY

0.00109190 \$106.83 MUNI 25028 TOWN OF WYOMING

0.00724850 \$709.24 REG 565523 SCH D OF RIVER VALLEY (SPRING GREEN)

0.00062490 \$61.14 VTAE 000400 MADISON AREA VOCATIONAL TECH DIST

Parcel Total: \$1,357.15

LEGAL DESCRIPTION: T08 R03-E S23 PT OF SWSE

PARCEL NO: 25-028-0269.A

CONTROL NO: 116001

26.2 \$125,853.00 0.93438453 \$117,595.09

0 \$0.00 STAT 999999 STATE OF WISCONSIN

0.004905 \$576.81 CNTY 25 IOWA COUNTY

0.00109190 \$128.40 MUNI 25028 TOWN OF WYOMING

0.00724850 \$852.39 REG 565523 SCH D OF RIVER VALLEY (SPRING GREEN)

0.00062490 \$73.48 VTAE 000400 MADISON AREA VOCATIONAL TECH DIST

Parcel Total: \$1,631.08

File Number Total: \$2,988.23

Municipality Total: \$8,240.24



# State of Wisconsin / Department of Natural Resources

Tony Evers , Governor

, Secretary

2/5/2025

## Chapter 70.114 - Aids Payment Worksheet For Tax Year 2024(Payment Year 2025) - Payment Due January 31, 2025

2550 of 7093

DETAIL FOR VILLAGE OF AVOCA, IOWA COUNTY

Acres	Est. Adjust. Purch. Price	Level of Assessment	Adjusted Local Value	Net Gen. Tax Rate	Calc. Aid Pay Amount	Taxing Jurisdiction Type	Code	Description
FILE NO: WR 294 *			DATE OF PURCHASE: 04/28/1998			GRANTOR: DEAN PUTZ		
LEGAL DESCRIPTION: T08 R01-E S02 SESE				PARCEL NO: 25102VAV199		CONTROL NO: 80471		
40	\$94,285.39	1.04032518	\$98,087.47	0	\$0.00	STAT	999999	STATE OF WISCONSIN
				0.00440650	\$432.22	CNTY	25	IOWA COUNTY
				0.00541390	\$531.04	MUNI	25102	VILLAGE OF AVOCA
				0.00570270	\$559.36	REG	223850	SCH D OF RIVERDALE (MUSCODA)
				0.00075190	\$73.75	VTAE	000300	SOUTHWEST WISCONSIN VTAE DISTRICT
<b>Parcel Total:</b>					<b>\$1,596.37</b>			

LEGAL DESCRIPTION: T08 R01-E S02 NESE				PARCEL NO: 25102VAV200		CONTROL NO: 80472		
40	\$30,655.55	1.04032518	\$31,891.74	0	\$0.00	STAT	999999	STATE OF WISCONSIN
				0.00440650	\$140.53	CNTY	25	IOWA COUNTY
				0.00541390	\$172.66	MUNI	25102	VILLAGE OF AVOCA
				0.00570270	\$181.87	REG	223850	SCH D OF RIVERDALE (MUSCODA)
				0.00075190	\$23.98	VTAE	000300	SOUTHWEST WISCONSIN VTAE DISTRICT
<b>Parcel Total:</b>					<b>\$519.04</b>			

**File Number Total: \$2,115.41**

**Municipality Total: \$2,115.41**



# State of Wisconsin / Department of Natural Resources

Tony Evers , Governor

, Secretary

2/5/2025

## Chapter 70.114 - Aids Payment Worksheet For Tax Year 2024(Payment Year 2025) - Payment Due January 31, 2025

2551 of 7093

DETAIL FOR TOWN OF ANDERSON, IRON COUNTY

Acres	Est. Adjust. Purch. Price	Level of Assessment	Adjusted Local Value	Net Gen. Tax Rate	Calc. Aid Pay Amount	Taxing Jurisdiction Type	Code	Description
FILE NO: NA 20198 *			DATE OF PURCHASE: 10/14/1999			GRANTOR: PACKAGING CORP. OF AMERICA		
LEGAL DESCRIPTION: T44 R01-W S19 SWNW				PARCEL NO: 082429		CONTROL NO: 82429		
46	\$61,631.01	0.65187905	\$40,175.97					
				0	\$0.00	STAT	999999	STATE OF WISCONSIN
				0.00577610	\$232.06	CNTY	26	IRON COUNTY
				0.00149520	\$60.07	MUNI	26002	TOWN OF ANDERSON
				0.00706940	\$284.02	REG	262618	SCH D OF HURLEY
				0.00033430	\$13.43	VTAE	001700	NORTHWOOD TECHNICAL COLLEGE
Parcel Total:					\$589.58			

LEGAL DESCRIPTION: T44 R01-W S19 NWSW				PARCEL NO: 082434		CONTROL NO: 82434		
45	\$60,291.20	0.65187905	\$39,302.57					
				0	\$0.00	STAT	999999	STATE OF WISCONSIN
				0.00577610	\$227.02	CNTY	26	IRON COUNTY
				0.00149520	\$58.77	MUNI	26002	TOWN OF ANDERSON
				0.00706940	\$277.85	REG	262618	SCH D OF HURLEY
				0.00033430	\$13.14	VTAE	001700	NORTHWOOD TECHNICAL COLLEGE
Parcel Total:					\$576.78			



State of Wisconsin / Department of Natural Resources

Tony Evers , Governor

, Secretary

2/5/2025

Chapter 70.114 - Aids Payment Worksheet For Tax Year 2024(Payment Year 2025) - Payment Due January 31, 2025

2552 of 7093

LEGAL DESCRIPTION: T44 R01-W S19 SWSW

PARCEL NO: 082436

CONTROL NO: 82436

45 \$60,291.20 0.65187905 \$39,302.57

0	\$0.00	STAT	999999	STATE OF WISCONSIN
0.00577610	\$227.02	CNTY	26	IRON COUNTY
0.00149520	\$58.77	MUNI	26002	TOWN OF ANDERSON
0.00706940	\$277.85	REG	262618	SCH D OF HURLEY
0.00033430	\$13.14	VTAE	001700	NORTHWOOD TECHNICAL COLLEGE

Parcel Total: \$576.78

File Number Total: \$1,743.14

Municipality Total: \$1,743.14



# State of Wisconsin / Department of Natural Resources

Tony Evers , Governor

, Secretary

2/5/2025

## Chapter 70.114 - Aids Payment Worksheet For Tax Year 2024(Payment Year 2025) - Payment Due January 31, 2025

2553 of 7093

DETAIL FOR TOWN OF KNIGHT, IRON COUNTY

Acres	Est. Adjust. Purch. Price	Level of Assessment	Adjusted Local Value	Net Gen. Tax Rate	Calc. Aid Pay Amount	----- Taxing Jurisdiction -----		
						Type	Code	Description
FILE NO: NA 20003 *		DATE OF PURCHASE: 06/30/2009			GRANTOR: Board Of Commissioners (Bcpl)			
LEGAL DESCRIPTION: T44 R01-E S13 SWSE				PARCEL NO: 010-0308-0000		CONTROL NO: 100402		
40	\$34,308.14	0.61723205	\$21,176.08					
				0	\$0.00	STAT	999999	STATE OF WISCONSIN
				0.00623110	\$131.95	CNTY	26	IRON COUNTY
				0.00364680	\$77.23	MUNI	26010	TOWN OF KNIGHT
				0.00762620	\$161.49	REG	262618	SCH D OF HURLEY
				0.00036070	\$7.64	VTAE	001700	NORTHWOOD TECHNICAL COLLEGE
Parcel Total:					\$378.31			

LEGAL DESCRIPTION: T44 R01-E S13 SESE				PARCEL NO: 010-0308-0000		CONTROL NO: 100403		
40	\$34,308.14	0.61723205	\$21,176.08					
				0	\$0.00	STAT	999999	STATE OF WISCONSIN
				0.00623110	\$131.95	CNTY	26	IRON COUNTY
				0.00364680	\$77.23	MUNI	26010	TOWN OF KNIGHT
				0.00762620	\$161.49	REG	262618	SCH D OF HURLEY
				0.00036070	\$7.64	VTAE	001700	NORTHWOOD TECHNICAL COLLEGE
Parcel Total:					\$378.31			



# State of Wisconsin / Department of Natural Resources

Tony Evers , Governor

, Secretary

2/5/2025

## Chapter 70.114 - Aids Payment Worksheet For Tax Year 2024(Payment Year 2025) - Payment Due January 31, 2025

2554 of 7093

LEGAL DESCRIPTION: T44 R01-E S24 NWNE	PARCEL NO: 010-0470-0000	CONTROL NO: 100404
---------------------------------------	--------------------------	--------------------

40	\$34,308.14	0.61723205	\$21,176.08	
----	-------------	------------	-------------	--

0	\$0.00	STAT	999999	STATE OF WISCONSIN
---	--------	------	--------	--------------------

0.00623110	\$131.95	CNTY	26	IRON COUNTY
------------	----------	------	----	-------------

0.00364680	\$77.23	MUNI	26010	TOWN OF KNIGHT
------------	---------	------	-------	----------------

0.00762620	\$161.49	REG	262618	SCH D OF HURLEY
------------	----------	-----	--------	-----------------

0.00036070	\$7.64	VTAE	001700	NORTHWOOD TECHNICAL COLLEGE
------------	--------	------	--------	-----------------------------

Parcel Total:	\$378.31
---------------	----------

File Number Total:	\$1,134.93
--------------------	------------

FILE NO: O 126 *	DATE OF PURCHASE: 12/10/2003	GRANTOR: TOWN OF KNIGHT
------------------	------------------------------	-------------------------

LEGAL DESCRIPTION: T45 R01-E S15 PT OF NESE	PARCEL NO: 10-0990-0000	CONTROL NO: 89774
---	-------------------------	-------------------

12	\$30,179.13	0.61723205	\$18,627.52	
----	-------------	------------	-------------	--

0	\$0.00	STAT	999999	STATE OF WISCONSIN
---	--------	------	--------	--------------------

0.00623110	\$116.07	CNTY	26	IRON COUNTY
------------	----------	------	----	-------------

0.00364680	\$67.93	MUNI	26010	TOWN OF KNIGHT
------------	---------	------	-------	----------------

0.00762620	\$142.06	REG	262618	SCH D OF HURLEY
------------	----------	-----	--------	-----------------

0.00036070	\$6.72	VTAE	001700	NORTHWOOD TECHNICAL COLLEGE
------------	--------	------	--------	-----------------------------

Parcel Total:	\$332.78
---------------	----------

File Number Total:	\$332.78
--------------------	----------

Municipality Total:	\$1,467.71
---------------------	------------



# State of Wisconsin / Department of Natural Resources

Tony Evers , Governor

, Secretary

2/5/2025

## Chapter 70.114 - Aids Payment Worksheet For Tax Year 2024(Payment Year 2025) - Payment Due January 31, 2025

2555 of 7093

DETAIL FOR TOWN OF MERCER, IRON COUNTY

Acres	Est. Adjust. Purch. Price	Level of Assessment	Adjusted Local Value	Net Gen. Tax Rate	Calc. Aid Pay Amount	Taxing Jurisdiction Type	Code	Description
FILE NO: NA 473 *			DATE OF PURCHASE: 03/23/1992			GRANTOR: RUFUS FORDYCE TRUST		
LEGAL DESCRIPTION: T43 R02-E S03 GOV LOT 1				PARCEL NO: 12 1133-0000		CONTROL NO: 70005		
34	\$93,697.76	0.69822241	\$65,421.88	0	\$0.00	STAT	999999	STATE OF WISCONSIN
				0.00541450	\$354.22	CNTY	26	IRON COUNTY
				0.00274530	\$179.60	MUNI	26012	TOWN OF MERCER
				0.005814	\$380.36	REG	263484	SCH D OF MERCER
				0.000179	\$11.71	VTAE	001600	NICOLET VTAE DISTRICT
<b>Parcel Total:</b>					<b>\$925.89</b>			

LEGAL DESCRIPTION: T43 R02-E S03 GOV LOT 2				PARCEL NO: 12 1134-0000		CONTROL NO: 70006		
30	\$93,697.76	0.69822241	\$65,421.88	0	\$0.00	STAT	999999	STATE OF WISCONSIN
				0.00541450	\$354.22	CNTY	26	IRON COUNTY
				0.00274530	\$179.60	MUNI	26012	TOWN OF MERCER
				0.005814	\$380.36	REG	263484	SCH D OF MERCER
				0.000179	\$11.71	VTAE	001600	NICOLET VTAE DISTRICT
<b>Parcel Total:</b>					<b>\$925.89</b>			



# State of Wisconsin / Department of Natural Resources

Tony Evers , Governor

, Secretary

2/5/2025

## Chapter 70.114 - Aids Payment Worksheet For Tax Year 2024(Payment Year 2025) - Payment Due January 31, 2025

2556 of 7093

LEGAL DESCRIPTION: T43 R02-E S03 GOV LOT 3	PARCEL NO: 12 1135-0000	CONTROL NO: 70007
--	-------------------------	-------------------

20.6	\$16,239.37	0.69822241	\$11,338.69	
------	-------------	------------	-------------	--

0	\$0.00	STAT	999999	STATE OF WISCONSIN
0.00541450	\$61.39	CNTY	26	IRON COUNTY
0.00274530	\$31.13	MUNI	26012	TOWN OF MERCER
0.005814	\$65.92	REG	263484	SCH D OF MERCER
0.000179	\$2.03	VTAE	001600	NICOLET VTAE DISTRICT

Parcel Total:	\$160.47
---------------	----------

LEGAL DESCRIPTION: T43 R02-E S03 GOV LOT 4	PARCEL NO: 12 1136-0000	CONTROL NO: 70008
--	-------------------------	-------------------

23.1	\$18,739.55	0.69822241	\$13,084.38	
------	-------------	------------	-------------	--

0	\$0.00	STAT	999999	STATE OF WISCONSIN
0.00541450	\$70.84	CNTY	26	IRON COUNTY
0.00274530	\$35.92	MUNI	26012	TOWN OF MERCER
0.005814	\$76.07	REG	263484	SCH D OF MERCER
0.000179	\$2.34	VTAE	001600	NICOLET VTAE DISTRICT

Parcel Total:	\$185.17
---------------	----------

LEGAL DESCRIPTION: T43 R02-E S03 GOV LOT 5	PARCEL NO: 12 1137-0000	CONTROL NO: 70009
--	-------------------------	-------------------

23	\$18,739.55	0.69822241	\$13,084.38	
----	-------------	------------	-------------	--

0	\$0.00	STAT	999999	STATE OF WISCONSIN
0.00541450	\$70.84	CNTY	26	IRON COUNTY
0.00274530	\$35.92	MUNI	26012	TOWN OF MERCER
0.005814	\$76.07	REG	263484	SCH D OF MERCER
0.000179	\$2.34	VTAE	001600	NICOLET VTAE DISTRICT

Parcel Total:	\$185.17
---------------	----------





# State of Wisconsin / Department of Natural Resources

Tony Evers , Governor

, Secretary

2/5/2025

## Chapter 70.114 - Aids Payment Worksheet For Tax Year 2024(Payment Year 2025) - Payment Due January 31, 2025

2557 of 7093

LEGAL DESCRIPTION: T43 R02-E S03 GOV LOT 6	PARCEL NO: 12 1138-0000	CONTROL NO: 70010
--	-------------------------	-------------------

36.6	\$77,458.39	0.69822241	\$54,083.18
------	-------------	------------	-------------

0	\$0.00	STAT	999999	STATE OF WISCONSIN
0.00541450	\$292.83	CNTY	26	IRON COUNTY
0.00274530	\$148.48	MUNI	26012	TOWN OF MERCER
0.005814	\$314.44	REG	263484	SCH D OF MERCER
0.000179	\$9.68	VTAE	001600	NICOLET VTAE DISTRICT

Parcel Total:	\$765.43
---------------	----------

LEGAL DESCRIPTION: T43 R02-E S03 GOV LOT 7	PARCEL NO: 12 1139-0000	CONTROL NO: 70011
--	-------------------------	-------------------

55.5	\$172,406.24	0.69822241	\$120,377.90
------	--------------	------------	--------------

0	\$0.00	STAT	999999	STATE OF WISCONSIN
0.00541450	\$651.78	CNTY	26	IRON COUNTY
0.00274530	\$330.47	MUNI	26012	TOWN OF MERCER
0.005814	\$699.88	REG	263484	SCH D OF MERCER
0.000179	\$21.55	VTAE	001600	NICOLET VTAE DISTRICT

Parcel Total:	\$1,703.68
---------------	------------

LEGAL DESCRIPTION: T43 R02-E S03 GOV LOT 8	PARCEL NO: 12 1140-0000	CONTROL NO: 70012
--	-------------------------	-------------------

12.45	\$9,988.92	0.69822241	\$6,974.49
-------	------------	------------	------------

0	\$0.00	STAT	999999	STATE OF WISCONSIN
0.00541450	\$37.76	CNTY	26	IRON COUNTY
0.00274530	\$19.15	MUNI	26012	TOWN OF MERCER
0.005814	\$40.55	REG	263484	SCH D OF MERCER
0.000179	\$1.25	VTAE	001600	NICOLET VTAE DISTRICT

Parcel Total:	\$98.71
---------------	---------



# State of Wisconsin / Department of Natural Resources

Tony Evers , Governor

, Secretary

2/5/2025

## Chapter 70.114 - Aids Payment Worksheet For Tax Year 2024(Payment Year 2025) - Payment Due January 31, 2025

2558 of 7093

LEGAL DESCRIPTION: T43 R02-E S03 GOV LOT 9	PARCEL NO: 12 1141-0000	CONTROL NO: 70013
--	-------------------------	-------------------

12.45	\$39,979.28	0.69822241	\$27,914.43	
-------	-------------	------------	-------------	--

0	\$0.00	STAT	999999	STATE OF WISCONSIN
0.00541450	\$151.14	CNTY	26	IRON COUNTY
0.00274530	\$76.63	MUNI	26012	TOWN OF MERCER
0.005814	\$162.29	REG	263484	SCH D OF MERCER
0.000179	\$5.00	VTAE	001600	NICOLET VTAE DISTRICT

Parcel Total:	\$395.06
---------------	----------

LEGAL DESCRIPTION: T43 R02-E S03 GOV LOT 10	PARCEL NO: 12 1142-0000	CONTROL NO: 70014
---	-------------------------	-------------------

18.17	\$56,218.66	0.69822241	\$39,253.13	
-------	-------------	------------	-------------	--

0	\$0.00	STAT	999999	STATE OF WISCONSIN
0.00541450	\$212.53	CNTY	26	IRON COUNTY
0.00274530	\$107.76	MUNI	26012	TOWN OF MERCER
0.005814	\$228.22	REG	263484	SCH D OF MERCER
0.000179	\$7.03	VTAE	001600	NICOLET VTAE DISTRICT

Parcel Total:	\$555.54
---------------	----------

LEGAL DESCRIPTION: T43 R02-E S03 GOV LOT 11	PARCEL NO: 12 1143-0000	CONTROL NO: 70015
---	-------------------------	-------------------

37.2	\$116,187.58	0.69822241	\$81,124.77	
------	--------------	------------	-------------	--

0	\$0.00	STAT	999999	STATE OF WISCONSIN
0.00541450	\$439.25	CNTY	26	IRON COUNTY
0.00274530	\$222.71	MUNI	26012	TOWN OF MERCER
0.005814	\$471.66	REG	263484	SCH D OF MERCER
0.000179	\$14.52	VTAE	001600	NICOLET VTAE DISTRICT

Parcel Total:	\$1,148.14
---------------	------------



# State of Wisconsin / Department of Natural Resources

Tony Evers , Governor

, Secretary

2/5/2025

## Chapter 70.114 - Aids Payment Worksheet For Tax Year 2024(Payment Year 2025) - Payment Due January 31, 2025

2559 of 7093

LEGAL DESCRIPTION: T43 R02-E S03 GOV LOT 12	PARCEL NO: 12 1144-0000	CONTROL NO: 70016
---	-------------------------	-------------------

9.4	\$18,739.55	0.69822241	\$13,084.38	
-----	-------------	------------	-------------	--

0	\$0.00	STAT	999999	STATE OF WISCONSIN
0.00541450	\$70.84	CNTY	26	IRON COUNTY
0.00274530	\$35.92	MUNI	26012	TOWN OF MERCER
0.005814	\$76.07	REG	263484	SCH D OF MERCER
0.000179	\$2.34	VTAE	001600	NICOLET VTAE DISTRICT

Parcel Total:	\$185.17
---------------	----------

LEGAL DESCRIPTION: T43 R02-E S03 GOV LOT 13	PARCEL NO: 11 1145-0000	CONTROL NO: 70017
---	-------------------------	-------------------

17.64	\$14,989.28	0.69822241	\$10,465.85	
-------	-------------	------------	-------------	--

0	\$0.00	STAT	999999	STATE OF WISCONSIN
0.00541450	\$56.67	CNTY	26	IRON COUNTY
0.00274530	\$28.73	MUNI	26012	TOWN OF MERCER
0.005814	\$60.85	REG	263484	SCH D OF MERCER
0.000179	\$1.87	VTAE	001600	NICOLET VTAE DISTRICT

Parcel Total:	\$148.12
---------------	----------

LEGAL DESCRIPTION: T43 R02-E S03 GOV LOT 14	PARCEL NO: 12 1146-0000	CONTROL NO: 70018
---	-------------------------	-------------------

40.16	\$83,697.04	0.69822241	\$58,439.15	
-------	-------------	------------	-------------	--

0	\$0.00	STAT	999999	STATE OF WISCONSIN
0.00541450	\$316.42	CNTY	26	IRON COUNTY
0.00274530	\$160.43	MUNI	26012	TOWN OF MERCER
0.005814	\$339.76	REG	263484	SCH D OF MERCER
0.000179	\$10.46	VTAE	001600	NICOLET VTAE DISTRICT

Parcel Total:	\$827.07
---------------	----------



# State of Wisconsin / Department of Natural Resources

Tony Evers , Governor

, Secretary

2/5/2025

## Chapter 70.114 - Aids Payment Worksheet For Tax Year 2024(Payment Year 2025) - Payment Due January 31, 2025

2560 of 7093

LEGAL DESCRIPTION: T43 R02-E S03 GOV LOT 15	PARCEL NO: 12 1147-0000	CONTROL NO: 70019
---	-------------------------	-------------------

17.36	\$53,718.48	0.69822241	\$37,507.44
-------	-------------	------------	-------------

0	\$0.00	STAT	999999	STATE OF WISCONSIN
0.00541450	\$203.08	CNTY	26	IRON COUNTY
0.00274530	\$102.97	MUNI	26012	TOWN OF MERCER
0.005814	\$218.07	REG	263484	SCH D OF MERCER
0.000179	\$6.71	VTAE	001600	NICOLET VTAE DISTRICT

Parcel Total:	\$530.83
---------------	----------

File Number Total:	\$8,740.34
--------------------	------------

FILE NO: NA 490 *	DATE OF PURCHASE: 09/18/1992	GRANTOR: ALFREIDA SHULTZ
-------------------	------------------------------	--------------------------

LEGAL DESCRIPTION: T43 R02-E S02 GOV LOT 13	PARCEL NO: 12-1123&1124-0000	CONTROL NO: 70710
---	------------------------------	-------------------

36.48	\$286,199.78	0.69822241	\$199,831.10
-------	--------------	------------	--------------

0	\$0.00	STAT	999999	STATE OF WISCONSIN
0.00541450	\$1,081.98	CNTY	26	IRON COUNTY
0.00274530	\$548.60	MUNI	26012	TOWN OF MERCER
0.005814	\$1,161.82	REG	263484	SCH D OF MERCER
0.000179	\$35.78	VTAE	001600	NICOLET VTAE DISTRICT

Parcel Total:	\$2,828.18
---------------	------------



# State of Wisconsin / Department of Natural Resources

Tony Evers , Governor

, Secretary

2/5/2025

## Chapter 70.114 - Aids Payment Worksheet For Tax Year 2024(Payment Year 2025) - Payment Due January 31, 2025

2561 of 7093

LEGAL DESCRIPTION: T43 R02-E S02 GOV LOT 14	PARCEL NO: 12-1125-0000	CONTROL NO: 70711
---	-------------------------	-------------------

14.27	\$978,478.21	0.69822241	\$683,195.41	
-------	--------------	------------	--------------	--

0	\$0.00	STAT	999999	STATE OF WISCONSIN
0.00541450	\$3,699.13	CNTY	26	IRON COUNTY
0.00274530	\$1,875.58	MUNI	26012	TOWN OF MERCER
0.005814	\$3,972.09	REG	263484	SCH D OF MERCER
0.000179	\$122.31	VTAE	001600	NICOLET VTAE DISTRICT

Parcel Total:	\$9,669.11
---------------	------------

File Number Total:	\$12,497.29
--------------------	-------------

FILE NO: NA 491 *	DATE OF PURCHASE: 10/26/1992	GRANTOR: DAVID MAPES
-------------------	------------------------------	----------------------

LEGAL DESCRIPTION: T43 R02-E S02 GOV LOT 15	PARCEL NO: 12-1126-0000	CONTROL NO: 70777
---	-------------------------	-------------------

30.97	\$283,039.17	0.69822241	\$197,624.29	
-------	--------------	------------	--------------	--

0	\$0.00	STAT	999999	STATE OF WISCONSIN
0.00541450	\$1,070.03	CNTY	26	IRON COUNTY
0.00274530	\$542.54	MUNI	26012	TOWN OF MERCER
0.005814	\$1,148.98	REG	263484	SCH D OF MERCER
0.000179	\$35.38	VTAE	001600	NICOLET VTAE DISTRICT

Parcel Total:	\$2,796.93
---------------	------------

File Number Total:	\$2,796.93
--------------------	------------



# State of Wisconsin / Department of Natural Resources

Tony Evers , Governor

, Secretary

2/5/2025

## Chapter 70.114 - Aids Payment Worksheet For Tax Year 2024(Payment Year 2025) - Payment Due January 31, 2025

2562 of 7093

FILE NO: NA 511 *				DATE OF PURCHASE: 05/11/1993				GRANTOR: GREGORY KIEL			
LEGAL DESCRIPTION: T43 R02-E S02 PT GV LT 1				PARCEL NO: 12-1121-0000				CONTROL NO: 71376			
27.63	\$55,658.02	0.69822241	\$38,861.68								
				0	\$0.00	STAT	999999	STATE OF WISCONSIN			
				0.00541450	\$210.41	CNTY	26	IRON COUNTY			
				0.00274530	\$106.69	MUNI	26012	TOWN OF MERCER			
				0.005814	\$225.94	REG	263484	SCH D OF MERCER			
				0.000179	\$6.96	VTAE	001600	NICOLET VTAE DISTRICT			
Parcel Total:					\$550.00						

File Number Total:					\$550.00						
--------------------	--	--	--	--	----------	--	--	--	--	--	--

FILE NO: NA 615 *				DATE OF PURCHASE: 08/20/1997				GRANTOR: IRON COUNTY			
LEGAL DESCRIPTION: T43 R02-E S02 GOV LOT 8				PARCEL NO: 12-1127-0000				CONTROL NO: 79352			
34.7	\$197,216.29	0.69822241	\$137,700.83								
				0	\$0.00	STAT	999999	STATE OF WISCONSIN			
				0.00541450	\$745.57	CNTY	26	IRON COUNTY			
				0.00274530	\$378.03	MUNI	26012	TOWN OF MERCER			
				0.005814	\$800.59	REG	263484	SCH D OF MERCER			
				0.000179	\$24.65	VTAE	001600	NICOLET VTAE DISTRICT			
Parcel Total:					\$1,948.84						

File Number Total:					\$1,948.84						
--------------------	--	--	--	--	------------	--	--	--	--	--	--



# State of Wisconsin / Department of Natural Resources

Tony Evers , Governor

, Secretary

2/5/2025

## Chapter 70.114 - Aids Payment Worksheet For Tax Year 2024(Payment Year 2025) - Payment Due January 31, 2025

2563 of 7093

FILE NO: NA 802 *				DATE OF PURCHASE: 01/20/2003				GRANTOR: DAVID M FREITAG			
LEGAL DESCRIPTION: T43 R02-E S02 PT GV LT 1				PARCEL NO: 12-1120-0000				CONTROL NO: 89184			
26.29	\$79,864.71	0.69822241	\$55,763.33								
				0	\$0.00	STAT	999999	STATE OF WISCONSIN			
				0.00541450	\$301.93	CNTY	26	IRON COUNTY			
				0.00274530	\$153.09	MUNI	26012	TOWN OF MERCER			
				0.005814	\$324.21	REG	263484	SCH D OF MERCER			
				0.000179	\$9.98	VTAE	001600	NICOLET VTAE DISTRICT			
Parcel Total:					\$789.21						

LEGAL DESCRIPTION: T43 R02-E S02 GOV LOT 2				PARCEL NO: 089185				CONTROL NO: 89185			
51	\$214,373.97	0.69822241	\$149,680.71								
				0	\$0.00	STAT	999999	STATE OF WISCONSIN			
				0.00541450	\$810.44	CNTY	26	IRON COUNTY			
				0.00274530	\$410.92	MUNI	26012	TOWN OF MERCER			
				0.005814	\$870.24	REG	263484	SCH D OF MERCER			
				0.000179	\$26.80	VTAE	001600	NICOLET VTAE DISTRICT			
Parcel Total:					\$2,118.40						



# State of Wisconsin / Department of Natural Resources

Tony Evers , Governor

, Secretary

2/5/2025

## Chapter 70.114 - Aids Payment Worksheet For Tax Year 2024(Payment Year 2025) - Payment Due January 31, 2025

2564 of 7093

LEGAL DESCRIPTION: T43 R02-E S02 GOV LOT 10	PARCEL NO: 089186	CONTROL NO: 89186
---	-------------------	-------------------

23.48	\$71,458.84	0.69822241	\$49,894.17
-------	-------------	------------	-------------

0	\$0.00	STAT	999999	STATE OF WISCONSIN
0.00541450	\$270.15	CNTY	26	IRON COUNTY
0.00274530	\$136.97	MUNI	26012	TOWN OF MERCER
0.005814	\$290.08	REG	263484	SCH D OF MERCER
0.000179	\$8.93	VTAE	001600	NICOLET VTAE DISTRICT

Parcel Total:	\$706.13
---------------	----------

File Number Total:	\$3,613.74
--------------------	------------

FILE NO: NA 20024 *	DATE OF PURCHASE: 06/23/2009	GRANTOR: Board of Commissioners of Pu
---------------------	------------------------------	---------------------------------------

LEGAL DESCRIPTION: T43 R02-E S10 GOV LOT 4	PARCEL NO: 012-1244-0000	CONTROL NO: 108280
--	--------------------------	--------------------

23.33	\$28,967.37	0.69822241	\$20,225.66
-------	-------------	------------	-------------

0	\$0.00	STAT	999999	STATE OF WISCONSIN
0.00541450	\$109.51	CNTY	26	IRON COUNTY
0.00274530	\$55.53	MUNI	26012	TOWN OF MERCER
0.005814	\$117.59	REG	263484	SCH D OF MERCER
0.000179	\$3.62	VTAE	001600	NICOLET VTAE DISTRICT

Parcel Total:	\$286.25
---------------	----------





# State of Wisconsin / Department of Natural Resources

Tony Evers , Governor

, Secretary

2/5/2025

## Chapter 70.114 - Aids Payment Worksheet For Tax Year 2024(Payment Year 2025) - Payment Due January 31, 2025

2565 of 7093

LEGAL DESCRIPTION: T43 R02-E S10 GOV LOT 5				PARCEL NO: 012-1244-0000				CONTROL NO: 108281	
26.54	\$32,953.02	0.69822241	\$23,008.54						
				0	\$0.00	STAT	999999	STATE OF WISCONSIN	
				0.00541450	\$124.58	CNTY	26	IRON COUNTY	
				0.00274530	\$63.17	MUNI	26012	TOWN OF MERCER	
				0.005814	\$133.77	REG	263484	SCH D OF MERCER	
				0.000179	\$4.12	VTAE	001600	NICOLET VTAE DISTRICT	
Parcel Total:					\$325.64				

LEGAL DESCRIPTION: T43 R02-E S10 GOV LOT 6				PARCEL NO: 012-1244-0000				CONTROL NO: 108282	
17.86	\$22,175.62	0.69822241	\$15,483.51						
				0	\$0.00	STAT	999999	STATE OF WISCONSIN	
				0.00541450	\$83.83	CNTY	26	IRON COUNTY	
				0.00274530	\$42.51	MUNI	26012	TOWN OF MERCER	
				0.005814	\$90.02	REG	263484	SCH D OF MERCER	
				0.000179	\$2.77	VTAE	001600	NICOLET VTAE DISTRICT	
Parcel Total:					\$219.13				

LEGAL DESCRIPTION: T43 R02-E S10 GOV LOT 7				PARCEL NO: 012-1244-0000				CONTROL NO: 108283	
10.12	\$12,565.35	0.69822241	\$8,773.41						
				0	\$0.00	STAT	999999	STATE OF WISCONSIN	
				0.00541450	\$47.50	CNTY	26	IRON COUNTY	
				0.00274530	\$24.09	MUNI	26012	TOWN OF MERCER	
				0.005814	\$51.01	REG	263484	SCH D OF MERCER	
				0.000179	\$1.57	VTAE	001600	NICOLET VTAE DISTRICT	
Parcel Total:					\$124.17				



# State of Wisconsin / Department of Natural Resources

Tony Evers , Governor

, Secretary

2/5/2025

## Chapter 70.114 - Aids Payment Worksheet For Tax Year 2024(Payment Year 2025) - Payment Due January 31, 2025

2566 of 7093

File Number Total: \$955.19

FILE NO: NA 20029 \*

DATE OF PURCHASE: 07/16/2010

GRANTOR: The Conservation Fund (Potla

LEGAL DESCRIPTION: T43 R02-E S14 PT OF NWNE

PARCEL NO: Pt. 012-1301-0000

CONTROL NO: 111221

2.5 \$1,624.13 0.69822241 \$1,134.01

0 \$0.00 STAT 999999 STATE OF WISCONSIN

0.00541450 \$6.14 CNTY 26 IRON COUNTY

0.00274530 \$3.11 MUNI 26012 TOWN OF MERCER

0.005814 \$6.59 REG 263484 SCH D OF MERCER

0.000179 \$0.20 VTAE 001600 NICOLET VTAE DISTRICT

Parcel Total: \$16.04

LEGAL DESCRIPTION: T43 R02-E S14 PT OF SWNE

PARCEL NO: Pt. 012-1302-0000

CONTROL NO: 111222

14.1 \$9,160.15 0.69822241 \$6,395.82

0 \$0.00 STAT 999999 STATE OF WISCONSIN

0.00541450 \$34.63 CNTY 26 IRON COUNTY

0.00274530 \$17.56 MUNI 26012 TOWN OF MERCER

0.005814 \$37.19 REG 263484 SCH D OF MERCER

0.000179 \$1.15 VTAE 001600 NICOLET VTAE DISTRICT

Parcel Total: \$90.53



# State of Wisconsin / Department of Natural Resources

Tony Evers , Governor

, Secretary

2/5/2025

## Chapter 70.114 - Aids Payment Worksheet For Tax Year 2024(Payment Year 2025) - Payment Due January 31, 2025

2567 of 7093

LEGAL DESCRIPTION: T43 R02-E S14 NENW				PARCEL NO: 012-1304-0000				CONTROL NO: 111224	
40	\$25,986.21	0.69822241	\$18,144.16						
				0	\$0.00	STAT	999999	STATE OF WISCONSIN	
				0.00541450	\$98.24	CNTY	26	IRON COUNTY	
				0.00274530	\$49.81	MUNI	26012	TOWN OF MERCER	
				0.005814	\$105.49	REG	263484	SCH D OF MERCER	
				0.000179	\$3.25	VTAE	001600	NICOLET VTAE DISTRICT	
Parcel Total:					\$256.79				

LEGAL DESCRIPTION: T43 R02-E S14 NWNW				PARCEL NO: 012-1305-0000				CONTROL NO: 111225	
40	\$25,986.21	0.69822241	\$18,144.16						
				0	\$0.00	STAT	999999	STATE OF WISCONSIN	
				0.00541450	\$98.24	CNTY	26	IRON COUNTY	
				0.00274530	\$49.81	MUNI	26012	TOWN OF MERCER	
				0.005814	\$105.49	REG	263484	SCH D OF MERCER	
				0.000179	\$3.25	VTAE	001600	NICOLET VTAE DISTRICT	
Parcel Total:					\$256.79				

LEGAL DESCRIPTION: T43 R02-E S14 SWNW				PARCEL NO: 012-1306-0000				CONTROL NO: 111226	
40	\$25,986.21	0.69822241	\$18,144.16						
				0	\$0.00	STAT	999999	STATE OF WISCONSIN	
				0.00541450	\$98.24	CNTY	26	IRON COUNTY	
				0.00274530	\$49.81	MUNI	26012	TOWN OF MERCER	
				0.005814	\$105.49	REG	263484	SCH D OF MERCER	
				0.000179	\$3.25	VTAE	001600	NICOLET VTAE DISTRICT	
Parcel Total:					\$256.79				



# State of Wisconsin / Department of Natural Resources

Tony Evers , Governor

, Secretary

2/5/2025

## Chapter 70.114 - Aids Payment Worksheet For Tax Year 2024(Payment Year 2025) - Payment Due January 31, 2025

2568 of 7093

LEGAL DESCRIPTION: T43 R02-E S14 SENW				PARCEL NO: 012-1307-0000				CONTROL NO: 111227	
40	\$25,986.21	0.69822241	\$18,144.16						
				0	\$0.00	STAT	999999	STATE OF WISCONSIN	
				0.00541450	\$98.24	CNTY	26	IRON COUNTY	
				0.00274530	\$49.81	MUNI	26012	TOWN OF MERCER	
				0.005814	\$105.49	REG	263484	SCH D OF MERCER	
				0.000179	\$3.25	VTAE	001600	NICOLET VTAE DISTRICT	
Parcel Total:					\$256.79				

LEGAL DESCRIPTION: T43 R02-E S14 NESW				PARCEL NO: 012-1308-0000				CONTROL NO: 111228	
40	\$25,986.21	0.69822241	\$18,144.16						
				0	\$0.00	STAT	999999	STATE OF WISCONSIN	
				0.00541450	\$98.24	CNTY	26	IRON COUNTY	
				0.00274530	\$49.81	MUNI	26012	TOWN OF MERCER	
				0.005814	\$105.49	REG	263484	SCH D OF MERCER	
				0.000179	\$3.25	VTAE	001600	NICOLET VTAE DISTRICT	
Parcel Total:					\$256.79				

LEGAL DESCRIPTION: T43 R02-E S14 NWSW				PARCEL NO: 012-1309-0000				CONTROL NO: 111229	
40	\$25,986.21	0.69822241	\$18,144.16						
				0	\$0.00	STAT	999999	STATE OF WISCONSIN	
				0.00541450	\$98.24	CNTY	26	IRON COUNTY	
				0.00274530	\$49.81	MUNI	26012	TOWN OF MERCER	
				0.005814	\$105.49	REG	263484	SCH D OF MERCER	
				0.000179	\$3.25	VTAE	001600	NICOLET VTAE DISTRICT	
Parcel Total:					\$256.79				



# State of Wisconsin / Department of Natural Resources

Tony Evers , Governor

, Secretary

2/5/2025

## Chapter 70.114 - Aids Payment Worksheet For Tax Year 2024(Payment Year 2025) - Payment Due January 31, 2025

2569 of 7093

LEGAL DESCRIPTION: T43 R02-E S14 SWSW	PARCEL NO: 012-1310-0000	CONTROL NO: 111230
---------------------------------------	--------------------------	--------------------

40     \$25,986.21     0.69822241     \$18,144.16

0     \$0.00     STAT     999999     STATE OF WISCONSIN

0.00541450     \$98.24     CNTY     26     IRON COUNTY

0.00274530     \$49.81     MUNI     26012     TOWN OF MERCER

0.005814     \$105.49     REG     263484     SCH D OF MERCER

0.000179     \$3.25     VTAE     001600     NICOLET VTAE DISTRICT

Parcel Total:     \$256.79

LEGAL DESCRIPTION: T43 R02-E S14 SESW	PARCEL NO: 012-1311-0000	CONTROL NO: 111231
---------------------------------------	--------------------------	--------------------

40     \$25,986.21     0.69822241     \$18,144.16

0     \$0.00     STAT     999999     STATE OF WISCONSIN

0.00541450     \$98.24     CNTY     26     IRON COUNTY

0.00274530     \$49.81     MUNI     26012     TOWN OF MERCER

0.005814     \$105.49     REG     263484     SCH D OF MERCER

0.000179     \$3.25     VTAE     001600     NICOLET VTAE DISTRICT

Parcel Total:     \$256.79

LEGAL DESCRIPTION: T43 R02-E S14 PT OF NWSE	PARCEL NO: Pt. 012-1313-0000	CONTROL NO: 111232
---	------------------------------	--------------------

11     \$7,146.20     0.69822241     \$4,989.64

0     \$0.00     STAT     999999     STATE OF WISCONSIN

0.00541450     \$27.02     CNTY     26     IRON COUNTY

0.00274530     \$13.70     MUNI     26012     TOWN OF MERCER

0.005814     \$29.01     REG     263484     SCH D OF MERCER

0.000179     \$0.89     VTAE     001600     NICOLET VTAE DISTRICT

Parcel Total:     \$70.62



# State of Wisconsin / Department of Natural Resources

Tony Evers , Governor

, Secretary

2/5/2025

## Chapter 70.114 - Aids Payment Worksheet For Tax Year 2024(Payment Year 2025) - Payment Due January 31, 2025

2570 of 7093

LEGAL DESCRIPTION: T43 R02-E S14 PT OF SWSE	PARCEL NO: Pt. 012-1314-0000	CONTROL NO: 111233
---	------------------------------	--------------------

29.1	\$18,904.97	0.69822241	\$13,199.87	
------	-------------	------------	-------------	--

0	\$0.00	STAT	999999	STATE OF WISCONSIN
0.00541450	\$71.47	CNTY	26	IRON COUNTY
0.00274530	\$36.24	MUNI	26012	TOWN OF MERCER
0.005814	\$76.74	REG	263484	SCH D OF MERCER
0.000179	\$2.36	VTAE	001600	NICOLET VTAE DISTRICT

Parcel Total:	\$186.81
---------------	----------

LEGAL DESCRIPTION: T43 R02-E S22 NENE	PARCEL NO: 012-1387-0000	CONTROL NO: 111234
---------------------------------------	--------------------------	--------------------

40	\$25,986.21	0.69822241	\$18,144.16	
----	-------------	------------	-------------	--

0	\$0.00	STAT	999999	STATE OF WISCONSIN
0.00541450	\$98.24	CNTY	26	IRON COUNTY
0.00274530	\$49.81	MUNI	26012	TOWN OF MERCER
0.005814	\$105.49	REG	263484	SCH D OF MERCER
0.000179	\$3.25	VTAE	001600	NICOLET VTAE DISTRICT

Parcel Total:	\$256.79
---------------	----------

LEGAL DESCRIPTION: T43 R02-E S22 SWNE	PARCEL NO: 012-1387-0000	CONTROL NO: 111235
---------------------------------------	--------------------------	--------------------

40	\$25,986.21	0.69822241	\$18,144.16	
----	-------------	------------	-------------	--

0	\$0.00	STAT	999999	STATE OF WISCONSIN
0.00541450	\$98.24	CNTY	26	IRON COUNTY
0.00274530	\$49.81	MUNI	26012	TOWN OF MERCER
0.005814	\$105.49	REG	263484	SCH D OF MERCER
0.000179	\$3.25	VTAE	001600	NICOLET VTAE DISTRICT

Parcel Total:	\$256.79
---------------	----------



# State of Wisconsin / Department of Natural Resources

Tony Evers , Governor

, Secretary

2/5/2025

## Chapter 70.114 - Aids Payment Worksheet For Tax Year 2024(Payment Year 2025) - Payment Due January 31, 2025

2571 of 7093

LEGAL DESCRIPTION: T43 R02-E S22 SENE				PARCEL NO: 012-1390-0000				CONTROL NO: 111236	
40	\$25,986.21	0.69822241	\$18,144.16						
				0	\$0.00	STAT	999999	STATE OF WISCONSIN	
				0.00541450	\$98.24	CNTY	26	IRON COUNTY	
				0.00274530	\$49.81	MUNI	26012	TOWN OF MERCER	
				0.005814	\$105.49	REG	263484	SCH D OF MERCER	
				0.000179	\$3.25	VTAE	001600	NICOLET VTAE DISTRICT	
Parcel Total:					\$256.79				

LEGAL DESCRIPTION: T43 R02-E S22 NESW				PARCEL NO: 012-1395-0000				CONTROL NO: 111237	
40	\$25,986.21	0.69822241	\$18,144.16						
				0	\$0.00	STAT	999999	STATE OF WISCONSIN	
				0.00541450	\$98.24	CNTY	26	IRON COUNTY	
				0.00274530	\$49.81	MUNI	26012	TOWN OF MERCER	
				0.005814	\$105.49	REG	263484	SCH D OF MERCER	
				0.000179	\$3.25	VTAE	001600	NICOLET VTAE DISTRICT	
Parcel Total:					\$256.79				

LEGAL DESCRIPTION: T43 R02-E S22 NWSW				PARCEL NO: 012-1396-0000				CONTROL NO: 111238	
40	\$25,986.21	0.69822241	\$18,144.16						
				0	\$0.00	STAT	999999	STATE OF WISCONSIN	
				0.00541450	\$98.24	CNTY	26	IRON COUNTY	
				0.00274530	\$49.81	MUNI	26012	TOWN OF MERCER	
				0.005814	\$105.49	REG	263484	SCH D OF MERCER	
				0.000179	\$3.25	VTAE	001600	NICOLET VTAE DISTRICT	
Parcel Total:					\$256.79				



# State of Wisconsin / Department of Natural Resources

Tony Evers , Governor

, Secretary

2/5/2025

## Chapter 70.114 - Aids Payment Worksheet For Tax Year 2024(Payment Year 2025) - Payment Due January 31, 2025

2572 of 7093

LEGAL DESCRIPTION: T43 R02-E S22 SWSW	PARCEL NO: 012-1397-0000	CONTROL NO: 111239
---------------------------------------	--------------------------	--------------------

40	\$25,986.21	0.69822241	\$18,144.16	
----	-------------	------------	-------------	--

0	\$0.00	STAT	999999	STATE OF WISCONSIN
0.00541450	\$98.24	CNTY	26	IRON COUNTY
0.00274530	\$49.81	MUNI	26012	TOWN OF MERCER
0.005814	\$105.49	REG	263484	SCH D OF MERCER
0.000179	\$3.25	VTAE	001600	NICOLET VTAE DISTRICT

Parcel Total:	\$256.79
---------------	----------

LEGAL DESCRIPTION: T43 R02-E S22 SESW	PARCEL NO: 012-1398-0000	CONTROL NO: 111240
---------------------------------------	--------------------------	--------------------

40	\$25,986.21	0.69822241	\$18,144.16	
----	-------------	------------	-------------	--

0	\$0.00	STAT	999999	STATE OF WISCONSIN
0.00541450	\$98.24	CNTY	26	IRON COUNTY
0.00274530	\$49.81	MUNI	26012	TOWN OF MERCER
0.005814	\$105.49	REG	263484	SCH D OF MERCER
0.000179	\$3.25	VTAE	001600	NICOLET VTAE DISTRICT

Parcel Total:	\$256.79
---------------	----------

LEGAL DESCRIPTION: T43 R02-E S22 NESE	PARCEL NO: 012-1399-0000	CONTROL NO: 111241
---------------------------------------	--------------------------	--------------------

40	\$25,986.21	0.69822241	\$18,144.16	
----	-------------	------------	-------------	--

0	\$0.00	STAT	999999	STATE OF WISCONSIN
0.00541450	\$98.24	CNTY	26	IRON COUNTY
0.00274530	\$49.81	MUNI	26012	TOWN OF MERCER
0.005814	\$105.49	REG	263484	SCH D OF MERCER
0.000179	\$3.25	VTAE	001600	NICOLET VTAE DISTRICT

Parcel Total:	\$256.79
---------------	----------





# State of Wisconsin / Department of Natural Resources

Tony Evers , Governor

, Secretary

2/5/2025

## Chapter 70.114 - Aids Payment Worksheet For Tax Year 2024(Payment Year 2025) - Payment Due January 31, 2025

2573 of 7093

LEGAL DESCRIPTION: T43 R02-E S22 NWSE	PARCEL NO: 012-1400-0000	CONTROL NO: 111242
---------------------------------------	--------------------------	--------------------

40	\$25,986.21	0.69822241	\$18,144.16	
----	-------------	------------	-------------	--

0	\$0.00	STAT	999999	STATE OF WISCONSIN
0.00541450	\$98.24	CNTY	26	IRON COUNTY
0.00274530	\$49.81	MUNI	26012	TOWN OF MERCER
0.005814	\$105.49	REG	263484	SCH D OF MERCER
0.000179	\$3.25	VTAE	001600	NICOLET VTAE DISTRICT

Parcel Total:	\$256.79
---------------	----------

LEGAL DESCRIPTION: T43 R02-E S22 SWSE	PARCEL NO: 012-1401-0000	CONTROL NO: 111243
---------------------------------------	--------------------------	--------------------

40	\$25,986.21	0.69822241	\$18,144.16	
----	-------------	------------	-------------	--

0	\$0.00	STAT	999999	STATE OF WISCONSIN
0.00541450	\$98.24	CNTY	26	IRON COUNTY
0.00274530	\$49.81	MUNI	26012	TOWN OF MERCER
0.005814	\$105.49	REG	263484	SCH D OF MERCER
0.000179	\$3.25	VTAE	001600	NICOLET VTAE DISTRICT

Parcel Total:	\$256.79
---------------	----------

LEGAL DESCRIPTION: T43 R02-E S22 SESE	PARCEL NO: 012-1402-0000	CONTROL NO: 111244
---------------------------------------	--------------------------	--------------------

40	\$25,986.21	0.69822241	\$18,144.16	
----	-------------	------------	-------------	--

0	\$0.00	STAT	999999	STATE OF WISCONSIN
0.00541450	\$98.24	CNTY	26	IRON COUNTY
0.00274530	\$49.81	MUNI	26012	TOWN OF MERCER
0.005814	\$105.49	REG	263484	SCH D OF MERCER
0.000179	\$3.25	VTAE	001600	NICOLET VTAE DISTRICT

Parcel Total:	\$256.79
---------------	----------



# State of Wisconsin / Department of Natural Resources

Tony Evers , Governor

, Secretary

2/5/2025

## Chapter 70.114 - Aids Payment Worksheet For Tax Year 2024(Payment Year 2025) - Payment Due January 31, 2025

2574 of 7093

LEGAL DESCRIPTION: T43 R02-E S23 NENE				PARCEL NO: 012-1403-0000				CONTROL NO: 111245	
40	\$25,986.21	0.69822241	\$18,144.16						
				0	\$0.00	STAT	999999	STATE OF WISCONSIN	
				0.00541450	\$98.24	CNTY	26	IRON COUNTY	
				0.00274530	\$49.81	MUNI	26012	TOWN OF MERCER	
				0.005814	\$105.49	REG	263484	SCH D OF MERCER	
				0.000179	\$3.25	VTAE	001600	NICOLET VTAE DISTRICT	
Parcel Total:					\$256.79				

LEGAL DESCRIPTION: T43 R02-E S23 NWNE				PARCEL NO: 012-1404-0000				CONTROL NO: 111246	
40	\$25,986.21	0.69822241	\$18,144.16						
				0	\$0.00	STAT	999999	STATE OF WISCONSIN	
				0.00541450	\$98.24	CNTY	26	IRON COUNTY	
				0.00274530	\$49.81	MUNI	26012	TOWN OF MERCER	
				0.005814	\$105.49	REG	263484	SCH D OF MERCER	
				0.000179	\$3.25	VTAE	001600	NICOLET VTAE DISTRICT	
Parcel Total:					\$256.79				

LEGAL DESCRIPTION: T43 R02-E S23 SWNE				PARCEL NO: 012-1405-0000				CONTROL NO: 111247	
40	\$25,986.21	0.69822241	\$18,144.16						
				0	\$0.00	STAT	999999	STATE OF WISCONSIN	
				0.00541450	\$98.24	CNTY	26	IRON COUNTY	
				0.00274530	\$49.81	MUNI	26012	TOWN OF MERCER	
				0.005814	\$105.49	REG	263484	SCH D OF MERCER	
				0.000179	\$3.25	VTAE	001600	NICOLET VTAE DISTRICT	
Parcel Total:					\$256.79				



# State of Wisconsin / Department of Natural Resources

Tony Evers , Governor

, Secretary

2/5/2025

## Chapter 70.114 - Aids Payment Worksheet For Tax Year 2024(Payment Year 2025) - Payment Due January 31, 2025

2575 of 7093

LEGAL DESCRIPTION: T43 R02-E S23 SENE				PARCEL NO: 012-1406-0000				CONTROL NO: 111248	
40	\$25,986.21	0.69822241	\$18,144.16						
				0	\$0.00	STAT	999999	STATE OF WISCONSIN	
				0.00541450	\$98.24	CNTY	26	IRON COUNTY	
				0.00274530	\$49.81	MUNI	26012	TOWN OF MERCER	
				0.005814	\$105.49	REG	263484	SCH D OF MERCER	
				0.000179	\$3.25	VTAE	001600	NICOLET VTAE DISTRICT	
Parcel Total:					\$256.79				

LEGAL DESCRIPTION: T43 R02-E S23 NENW				PARCEL NO: 012-1407-0000				CONTROL NO: 111249	
40	\$25,986.21	0.69822241	\$18,144.16						
				0	\$0.00	STAT	999999	STATE OF WISCONSIN	
				0.00541450	\$98.24	CNTY	26	IRON COUNTY	
				0.00274530	\$49.81	MUNI	26012	TOWN OF MERCER	
				0.005814	\$105.49	REG	263484	SCH D OF MERCER	
				0.000179	\$3.25	VTAE	001600	NICOLET VTAE DISTRICT	
Parcel Total:					\$256.79				

LEGAL DESCRIPTION: T43 R02-E S23 NWNW				PARCEL NO: 012-1408-0000				CONTROL NO: 111250	
40	\$25,986.21	0.69822241	\$18,144.16						
				0	\$0.00	STAT	999999	STATE OF WISCONSIN	
				0.00541450	\$98.24	CNTY	26	IRON COUNTY	
				0.00274530	\$49.81	MUNI	26012	TOWN OF MERCER	
				0.005814	\$105.49	REG	263484	SCH D OF MERCER	
				0.000179	\$3.25	VTAE	001600	NICOLET VTAE DISTRICT	
Parcel Total:					\$256.79				



# State of Wisconsin / Department of Natural Resources

Tony Evers , Governor

, Secretary

2/5/2025

## Chapter 70.114 - Aids Payment Worksheet For Tax Year 2024(Payment Year 2025) - Payment Due January 31, 2025

2576 of 7093

LEGAL DESCRIPTION: T43 R02-E S23 SWNW				PARCEL NO: 012-1409-0000	CONTROL NO: 111251			
40	\$25,986.21	0.69822241	\$18,144.16					
				0	\$0.00	STAT	999999	STATE OF WISCONSIN
				0.00541450	\$98.24	CNTY	26	IRON COUNTY
				0.00274530	\$49.81	MUNI	26012	TOWN OF MERCER
				0.005814	\$105.49	REG	263484	SCH D OF MERCER
				0.000179	\$3.25	VTAE	001600	NICOLET VTAE DISTRICT
Parcel Total:					\$256.79			

LEGAL DESCRIPTION: T43 R02-E S23 SENW				PARCEL NO: 012-1410-0000	CONTROL NO: 111252			
40	\$25,986.21	0.69822241	\$18,144.16					
				0	\$0.00	STAT	999999	STATE OF WISCONSIN
				0.00541450	\$98.24	CNTY	26	IRON COUNTY
				0.00274530	\$49.81	MUNI	26012	TOWN OF MERCER
				0.005814	\$105.49	REG	263484	SCH D OF MERCER
				0.000179	\$3.25	VTAE	001600	NICOLET VTAE DISTRICT
Parcel Total:					\$256.79			

LEGAL DESCRIPTION: T43 R02-E S23 NESW				PARCEL NO: 012-1411-0000	CONTROL NO: 111253			
40	\$25,986.21	0.69822241	\$18,144.16					
				0	\$0.00	STAT	999999	STATE OF WISCONSIN
				0.00541450	\$98.24	CNTY	26	IRON COUNTY
				0.00274530	\$49.81	MUNI	26012	TOWN OF MERCER
				0.005814	\$105.49	REG	263484	SCH D OF MERCER
				0.000179	\$3.25	VTAE	001600	NICOLET VTAE DISTRICT
Parcel Total:					\$256.79			



# State of Wisconsin / Department of Natural Resources

Tony Evers , Governor

, Secretary

2/5/2025

## Chapter 70.114 - Aids Payment Worksheet For Tax Year 2024(Payment Year 2025) - Payment Due January 31, 2025

2577 of 7093

LEGAL DESCRIPTION: T43 R02-E S23 NWSW	PARCEL NO: 012-1412-0000	CONTROL NO: 111254
---------------------------------------	--------------------------	--------------------

40     \$25,986.21     0.69822241     \$18,144.16

0	\$0.00	STAT	999999	STATE OF WISCONSIN
0.00541450	\$98.24	CNTY	26	IRON COUNTY
0.00274530	\$49.81	MUNI	26012	TOWN OF MERCER
0.005814	\$105.49	REG	263484	SCH D OF MERCER
0.000179	\$3.25	VTAE	001600	NICOLET VTAE DISTRICT

Parcel Total:     \$256.79

LEGAL DESCRIPTION: T43 R02-E S23 SWSW	PARCEL NO: 012-1413-0000	CONTROL NO: 111255
---------------------------------------	--------------------------	--------------------

40     \$25,986.21     0.69822241     \$18,144.16

0	\$0.00	STAT	999999	STATE OF WISCONSIN
0.00541450	\$98.24	CNTY	26	IRON COUNTY
0.00274530	\$49.81	MUNI	26012	TOWN OF MERCER
0.005814	\$105.49	REG	263484	SCH D OF MERCER
0.000179	\$3.25	VTAE	001600	NICOLET VTAE DISTRICT

Parcel Total:     \$256.79

LEGAL DESCRIPTION: T43 R02-E S23 SESW	PARCEL NO: 012-1414-0000	CONTROL NO: 111256
---------------------------------------	--------------------------	--------------------

40     \$25,986.21     0.69822241     \$18,144.16

0	\$0.00	STAT	999999	STATE OF WISCONSIN
0.00541450	\$98.24	CNTY	26	IRON COUNTY
0.00274530	\$49.81	MUNI	26012	TOWN OF MERCER
0.005814	\$105.49	REG	263484	SCH D OF MERCER
0.000179	\$3.25	VTAE	001600	NICOLET VTAE DISTRICT

Parcel Total:     \$256.79



# State of Wisconsin / Department of Natural Resources

Tony Evers , Governor

, Secretary

2/5/2025

## Chapter 70.114 - Aids Payment Worksheet For Tax Year 2024(Payment Year 2025) - Payment Due January 31, 2025

2578 of 7093

LEGAL DESCRIPTION: T43 R02-E S23 NESE				PARCEL NO: 012-1415-0000				CONTROL NO: 111257	
40	\$25,986.21	0.69822241	\$18,144.16						
				0	\$0.00	STAT	999999	STATE OF WISCONSIN	
				0.00541450	\$98.24	CNTY	26	IRON COUNTY	
				0.00274530	\$49.81	MUNI	26012	TOWN OF MERCER	
				0.005814	\$105.49	REG	263484	SCH D OF MERCER	
				0.000179	\$3.25	VTAE	001600	NICOLET VTAE DISTRICT	
Parcel Total:					\$256.79				

LEGAL DESCRIPTION: T43 R02-E S23 NWSE				PARCEL NO: 012-1416-0000				CONTROL NO: 111258	
40	\$25,986.21	0.69822241	\$18,144.16						
				0	\$0.00	STAT	999999	STATE OF WISCONSIN	
				0.00541450	\$98.24	CNTY	26	IRON COUNTY	
				0.00274530	\$49.81	MUNI	26012	TOWN OF MERCER	
				0.005814	\$105.49	REG	263484	SCH D OF MERCER	
				0.000179	\$3.25	VTAE	001600	NICOLET VTAE DISTRICT	
Parcel Total:					\$256.79				

LEGAL DESCRIPTION: T43 R02-E S23 SWSE				PARCEL NO: 012-1417-0000				CONTROL NO: 111259	
40	\$25,986.21	0.69822241	\$18,144.16						
				0	\$0.00	STAT	999999	STATE OF WISCONSIN	
				0.00541450	\$98.24	CNTY	26	IRON COUNTY	
				0.00274530	\$49.81	MUNI	26012	TOWN OF MERCER	
				0.005814	\$105.49	REG	263484	SCH D OF MERCER	
				0.000179	\$3.25	VTAE	001600	NICOLET VTAE DISTRICT	
Parcel Total:					\$256.79				



# State of Wisconsin / Department of Natural Resources

Tony Evers , Governor

, Secretary

2/5/2025

## Chapter 70.114 - Aids Payment Worksheet For Tax Year 2024(Payment Year 2025) - Payment Due January 31, 2025

2579 of 7093

LEGAL DESCRIPTION: T43 R02-E S23 SESE	PARCEL NO: 012-1418-0000	CONTROL NO: 111260
---------------------------------------	--------------------------	--------------------

40	\$25,986.21	0.69822241	\$18,144.16	
----	-------------	------------	-------------	--

0	\$0.00	STAT	999999	STATE OF WISCONSIN
0.00541450	\$98.24	CNTY	26	IRON COUNTY
0.00274530	\$49.81	MUNI	26012	TOWN OF MERCER
0.005814	\$105.49	REG	263484	SCH D OF MERCER
0.000179	\$3.25	VTAE	001600	NICOLET VTAE DISTRICT

Parcel Total:	\$256.79
---------------	----------

LEGAL DESCRIPTION: T43 R02-E S26 NENE	PARCEL NO: 012-1445-0000	CONTROL NO: 111261
---------------------------------------	--------------------------	--------------------

40	\$25,986.21	0.69822241	\$18,144.16	
----	-------------	------------	-------------	--

0	\$0.00	STAT	999999	STATE OF WISCONSIN
0.00541450	\$98.24	CNTY	26	IRON COUNTY
0.00274530	\$49.81	MUNI	26012	TOWN OF MERCER
0.005814	\$105.49	REG	263484	SCH D OF MERCER
0.000179	\$3.25	VTAE	001600	NICOLET VTAE DISTRICT

Parcel Total:	\$256.79
---------------	----------

LEGAL DESCRIPTION: T43 R02-E S26 NWNE	PARCEL NO: 012-1446-0000	CONTROL NO: 111262
---------------------------------------	--------------------------	--------------------

40	\$25,986.21	0.69822241	\$18,144.16	
----	-------------	------------	-------------	--

0	\$0.00	STAT	999999	STATE OF WISCONSIN
0.00541450	\$98.24	CNTY	26	IRON COUNTY
0.00274530	\$49.81	MUNI	26012	TOWN OF MERCER
0.005814	\$105.49	REG	263484	SCH D OF MERCER
0.000179	\$3.25	VTAE	001600	NICOLET VTAE DISTRICT

Parcel Total:	\$256.79
---------------	----------



# State of Wisconsin / Department of Natural Resources

Tony Evers , Governor

, Secretary

2/5/2025

## Chapter 70.114 - Aids Payment Worksheet For Tax Year 2024(Payment Year 2025) - Payment Due January 31, 2025

2580 of 7093

LEGAL DESCRIPTION: T43 R02-E S26 SWNE				PARCEL NO: 012-1447-0000				CONTROL NO: 111263	
40	\$25,986.21	0.69822241	\$18,144.16						
				0	\$0.00	STAT	999999	STATE OF WISCONSIN	
				0.00541450	\$98.24	CNTY	26	IRON COUNTY	
				0.00274530	\$49.81	MUNI	26012	TOWN OF MERCER	
				0.005814	\$105.49	REG	263484	SCH D OF MERCER	
				0.000179	\$3.25	VTAE	001600	NICOLET VTAE DISTRICT	
Parcel Total:					\$256.79				

LEGAL DESCRIPTION: T43 R02-E S26 NENW				PARCEL NO: 012-1449-0000				CONTROL NO: 111264	
40	\$25,986.21	0.69822241	\$18,144.16						
				0	\$0.00	STAT	999999	STATE OF WISCONSIN	
				0.00541450	\$98.24	CNTY	26	IRON COUNTY	
				0.00274530	\$49.81	MUNI	26012	TOWN OF MERCER	
				0.005814	\$105.49	REG	263484	SCH D OF MERCER	
				0.000179	\$3.25	VTAE	001600	NICOLET VTAE DISTRICT	
Parcel Total:					\$256.79				

LEGAL DESCRIPTION: T43 R02-E S26 NWNW				PARCEL NO: 012-1450-0000				CONTROL NO: 111265	
40	\$25,986.21	0.69822241	\$18,144.16						
				0	\$0.00	STAT	999999	STATE OF WISCONSIN	
				0.00541450	\$98.24	CNTY	26	IRON COUNTY	
				0.00274530	\$49.81	MUNI	26012	TOWN OF MERCER	
				0.005814	\$105.49	REG	263484	SCH D OF MERCER	
				0.000179	\$3.25	VTAE	001600	NICOLET VTAE DISTRICT	
Parcel Total:					\$256.79				





# State of Wisconsin / Department of Natural Resources

Tony Evers , Governor

, Secretary

2/5/2025

## Chapter 70.114 - Aids Payment Worksheet For Tax Year 2024(Payment Year 2025) - Payment Due January 31, 2025

2581 of 7093

LEGAL DESCRIPTION: T43 R02-E S26 SWNW	PARCEL NO: 012-1451-0000	CONTROL NO: 111266
---------------------------------------	--------------------------	--------------------

40	\$25,986.21	0.69822241	\$18,144.16	
----	-------------	------------	-------------	--

0	\$0.00	STAT	999999	STATE OF WISCONSIN
0.00541450	\$98.24	CNTY	26	IRON COUNTY
0.00274530	\$49.81	MUNI	26012	TOWN OF MERCER
0.005814	\$105.49	REG	263484	SCH D OF MERCER
0.000179	\$3.25	VTAE	001600	NICOLET VTAE DISTRICT

Parcel Total:	\$256.79
---------------	----------

LEGAL DESCRIPTION: T43 R02-E S26 SENW	PARCEL NO: 012-1452-0000	CONTROL NO: 111267
---------------------------------------	--------------------------	--------------------

40	\$25,986.21	0.69822241	\$18,144.16	
----	-------------	------------	-------------	--

0	\$0.00	STAT	999999	STATE OF WISCONSIN
0.00541450	\$98.24	CNTY	26	IRON COUNTY
0.00274530	\$49.81	MUNI	26012	TOWN OF MERCER
0.005814	\$105.49	REG	263484	SCH D OF MERCER
0.000179	\$3.25	VTAE	001600	NICOLET VTAE DISTRICT

Parcel Total:	\$256.79
---------------	----------

LEGAL DESCRIPTION: T43 R02-E S26 NESW	PARCEL NO: 012-1453-0000	CONTROL NO: 111268
---------------------------------------	--------------------------	--------------------

40	\$25,986.21	0.69822241	\$18,144.16	
----	-------------	------------	-------------	--

0	\$0.00	STAT	999999	STATE OF WISCONSIN
0.00541450	\$98.24	CNTY	26	IRON COUNTY
0.00274530	\$49.81	MUNI	26012	TOWN OF MERCER
0.005814	\$105.49	REG	263484	SCH D OF MERCER
0.000179	\$3.25	VTAE	001600	NICOLET VTAE DISTRICT

Parcel Total:	\$256.79
---------------	----------



# State of Wisconsin / Department of Natural Resources

Tony Evers , Governor

, Secretary

2/5/2025

## Chapter 70.114 - Aids Payment Worksheet For Tax Year 2024(Payment Year 2025) - Payment Due January 31, 2025

2582 of 7093

LEGAL DESCRIPTION: T43 R02-E S26 NWSW	PARCEL NO: 012-1454-0000	CONTROL NO: 111269
---------------------------------------	--------------------------	--------------------

40     \$25,986.21     0.69822241     \$18,144.16

0	\$0.00	STAT	999999	STATE OF WISCONSIN
0.00541450	\$98.24	CNTY	26	IRON COUNTY
0.00274530	\$49.81	MUNI	26012	TOWN OF MERCER
0.005814	\$105.49	REG	263484	SCH D OF MERCER
0.000179	\$3.25	VTAE	001600	NICOLET VTAE DISTRICT

Parcel Total:     \$256.79

LEGAL DESCRIPTION: T43 R02-E S26 SWSW	PARCEL NO: 012-1455-0000	CONTROL NO: 111270
---------------------------------------	--------------------------	--------------------

40     \$25,986.21     0.69822241     \$18,144.16

0	\$0.00	STAT	999999	STATE OF WISCONSIN
0.00541450	\$98.24	CNTY	26	IRON COUNTY
0.00274530	\$49.81	MUNI	26012	TOWN OF MERCER
0.005814	\$105.49	REG	263484	SCH D OF MERCER
0.000179	\$3.25	VTAE	001600	NICOLET VTAE DISTRICT

Parcel Total:     \$256.79

LEGAL DESCRIPTION: T43 R02-E S26 SESW	PARCEL NO: 012-1456-0000	CONTROL NO: 111271
---------------------------------------	--------------------------	--------------------

40     \$25,986.21     0.69822241     \$18,144.16

0	\$0.00	STAT	999999	STATE OF WISCONSIN
0.00541450	\$98.24	CNTY	26	IRON COUNTY
0.00274530	\$49.81	MUNI	26012	TOWN OF MERCER
0.005814	\$105.49	REG	263484	SCH D OF MERCER
0.000179	\$3.25	VTAE	001600	NICOLET VTAE DISTRICT

Parcel Total:     \$256.79



# State of Wisconsin / Department of Natural Resources

Tony Evers , Governor

, Secretary

2/5/2025

## Chapter 70.114 - Aids Payment Worksheet For Tax Year 2024(Payment Year 2025) - Payment Due January 31, 2025

2583 of 7093

LEGAL DESCRIPTION: T43 R02-E S26 NWSE	PARCEL NO: 012-1458-0000	CONTROL NO: 111272
---------------------------------------	--------------------------	--------------------

40     \$25,986.21     0.69822241     \$18,144.16

0	\$0.00	STAT	999999	STATE OF WISCONSIN
0.00541450	\$98.24	CNTY	26	IRON COUNTY
0.00274530	\$49.81	MUNI	26012	TOWN OF MERCER
0.005814	\$105.49	REG	263484	SCH D OF MERCER
0.000179	\$3.25	VTAE	001600	NICOLET VTAE DISTRICT

Parcel Total:     \$256.79

LEGAL DESCRIPTION: T43 R02-E S27 NENE	PARCEL NO: 012-1461-0000	CONTROL NO: 111273
---------------------------------------	--------------------------	--------------------

40     \$25,986.21     0.69822241     \$18,144.16

0	\$0.00	STAT	999999	STATE OF WISCONSIN
0.00541450	\$98.24	CNTY	26	IRON COUNTY
0.00274530	\$49.81	MUNI	26012	TOWN OF MERCER
0.005814	\$105.49	REG	263484	SCH D OF MERCER
0.000179	\$3.25	VTAE	001600	NICOLET VTAE DISTRICT

Parcel Total:     \$256.79

LEGAL DESCRIPTION: T43 R02-E S27 NWNE	PARCEL NO: 012-1462-0000	CONTROL NO: 111274
---------------------------------------	--------------------------	--------------------

40     \$25,986.21     0.69822241     \$18,144.16

0	\$0.00	STAT	999999	STATE OF WISCONSIN
0.00541450	\$98.24	CNTY	26	IRON COUNTY
0.00274530	\$49.81	MUNI	26012	TOWN OF MERCER
0.005814	\$105.49	REG	263484	SCH D OF MERCER
0.000179	\$3.25	VTAE	001600	NICOLET VTAE DISTRICT

Parcel Total:     \$256.79



# State of Wisconsin / Department of Natural Resources

Tony Evers , Governor

, Secretary

2/5/2025

## Chapter 70.114 - Aids Payment Worksheet For Tax Year 2024(Payment Year 2025) - Payment Due January 31, 2025

2584 of 7093

LEGAL DESCRIPTION: T43 R02-E S27 SWNE	PARCEL NO: 012-1463-0000	CONTROL NO: 111275
---------------------------------------	--------------------------	--------------------

40     \$25,986.21     0.69822241     \$18,144.16

0	\$0.00	STAT	999999	STATE OF WISCONSIN
0.00541450	\$98.24	CNTY	26	IRON COUNTY
0.00274530	\$49.81	MUNI	26012	TOWN OF MERCER
0.005814	\$105.49	REG	263484	SCH D OF MERCER
0.000179	\$3.25	VTAE	001600	NICOLET VTAE DISTRICT

Parcel Total:     \$256.79

LEGAL DESCRIPTION: T43 R02-E S27 SENE	PARCEL NO: 012-1464-0000	CONTROL NO: 111276
---------------------------------------	--------------------------	--------------------

40     \$25,986.21     0.69822241     \$18,144.16

0	\$0.00	STAT	999999	STATE OF WISCONSIN
0.00541450	\$98.24	CNTY	26	IRON COUNTY
0.00274530	\$49.81	MUNI	26012	TOWN OF MERCER
0.005814	\$105.49	REG	263484	SCH D OF MERCER
0.000179	\$3.25	VTAE	001600	NICOLET VTAE DISTRICT

Parcel Total:     \$256.79

LEGAL DESCRIPTION: T43 R02-E S27 NENW	PARCEL NO: 012-1465-0000	CONTROL NO: 111277
---------------------------------------	--------------------------	--------------------

40     \$25,986.21     0.69822241     \$18,144.16

0	\$0.00	STAT	999999	STATE OF WISCONSIN
0.00541450	\$98.24	CNTY	26	IRON COUNTY
0.00274530	\$49.81	MUNI	26012	TOWN OF MERCER
0.005814	\$105.49	REG	263484	SCH D OF MERCER
0.000179	\$3.25	VTAE	001600	NICOLET VTAE DISTRICT

Parcel Total:     \$256.79



# State of Wisconsin / Department of Natural Resources

Tony Evers , Governor

, Secretary

2/5/2025

## Chapter 70.114 - Aids Payment Worksheet For Tax Year 2024(Payment Year 2025) - Payment Due January 31, 2025

2585 of 7093

LEGAL DESCRIPTION: T43 R02-E S27 NWNW	PARCEL NO: 012-1466-0000	CONTROL NO: 111278
---------------------------------------	--------------------------	--------------------

40     \$25,986.21     0.69822241     \$18,144.16

0	\$0.00	STAT	999999	STATE OF WISCONSIN
0.00541450	\$98.24	CNTY	26	IRON COUNTY
0.00274530	\$49.81	MUNI	26012	TOWN OF MERCER
0.005814	\$105.49	REG	263484	SCH D OF MERCER
0.000179	\$3.25	VTAE	001600	NICOLET VTAE DISTRICT

Parcel Total:     \$256.79

LEGAL DESCRIPTION: T43 R02-E S27 SENW	PARCEL NO: 012-1468-0000	CONTROL NO: 111279
---------------------------------------	--------------------------	--------------------

40     \$25,986.21     0.69822241     \$18,144.16

0	\$0.00	STAT	999999	STATE OF WISCONSIN
0.00541450	\$98.24	CNTY	26	IRON COUNTY
0.00274530	\$49.81	MUNI	26012	TOWN OF MERCER
0.005814	\$105.49	REG	263484	SCH D OF MERCER
0.000179	\$3.25	VTAE	001600	NICOLET VTAE DISTRICT

Parcel Total:     \$256.79

LEGAL DESCRIPTION: T43 R02-E S27 NESW	PARCEL NO: 012-1469-0000	CONTROL NO: 111280
---------------------------------------	--------------------------	--------------------

40     \$25,986.21     0.69822241     \$18,144.16

0	\$0.00	STAT	999999	STATE OF WISCONSIN
0.00541450	\$98.24	CNTY	26	IRON COUNTY
0.00274530	\$49.81	MUNI	26012	TOWN OF MERCER
0.005814	\$105.49	REG	263484	SCH D OF MERCER
0.000179	\$3.25	VTAE	001600	NICOLET VTAE DISTRICT

Parcel Total:     \$256.79



# State of Wisconsin / Department of Natural Resources

Tony Evers , Governor

, Secretary

2/5/2025

## Chapter 70.114 - Aids Payment Worksheet For Tax Year 2024(Payment Year 2025) - Payment Due January 31, 2025

2586 of 7093

LEGAL DESCRIPTION: T43 R02-E S27 SESW				PARCEL NO: 012-1472-0000				CONTROL NO: 111281	
40	\$25,986.21	0.69822241	\$18,144.16						
				0	\$0.00	STAT	999999	STATE OF WISCONSIN	
				0.00541450	\$98.24	CNTY	26	IRON COUNTY	
				0.00274530	\$49.81	MUNI	26012	TOWN OF MERCER	
				0.005814	\$105.49	REG	263484	SCH D OF MERCER	
				0.000179	\$3.25	VTAE	001600	NICOLET VTAE DISTRICT	
Parcel Total:					\$256.79				

LEGAL DESCRIPTION: T43 R02-E S27 NESE				PARCEL NO: 012-1473-0000				CONTROL NO: 111282	
40	\$25,986.21	0.69822241	\$18,144.16						
				0	\$0.00	STAT	999999	STATE OF WISCONSIN	
				0.00541450	\$98.24	CNTY	26	IRON COUNTY	
				0.00274530	\$49.81	MUNI	26012	TOWN OF MERCER	
				0.005814	\$105.49	REG	263484	SCH D OF MERCER	
				0.000179	\$3.25	VTAE	001600	NICOLET VTAE DISTRICT	
Parcel Total:					\$256.79				

LEGAL DESCRIPTION: T43 R02-E S27 NWSE				PARCEL NO: 012-1474-0000				CONTROL NO: 111283	
40	\$25,986.21	0.69822241	\$18,144.16						
				0	\$0.00	STAT	999999	STATE OF WISCONSIN	
				0.00541450	\$98.24	CNTY	26	IRON COUNTY	
				0.00274530	\$49.81	MUNI	26012	TOWN OF MERCER	
				0.005814	\$105.49	REG	263484	SCH D OF MERCER	
				0.000179	\$3.25	VTAE	001600	NICOLET VTAE DISTRICT	
Parcel Total:					\$256.79				



# State of Wisconsin / Department of Natural Resources

Tony Evers , Governor

, Secretary

2/5/2025

## Chapter 70.114 - Aids Payment Worksheet For Tax Year 2024(Payment Year 2025) - Payment Due January 31, 2025

2587 of 7093

LEGAL DESCRIPTION: T43 R02-E S27 SWSE	PARCEL NO: 012-1475-0000	CONTROL NO: 111284
---------------------------------------	--------------------------	--------------------

40     \$25,986.21     0.69822241     \$18,144.16

0	\$0.00	STAT	999999	STATE OF WISCONSIN
0.00541450	\$98.24	CNTY	26	IRON COUNTY
0.00274530	\$49.81	MUNI	26012	TOWN OF MERCER
0.005814	\$105.49	REG	263484	SCH D OF MERCER
0.000179	\$3.25	VTAE	001600	NICOLET VTAE DISTRICT

Parcel Total:                     \$256.79

LEGAL DESCRIPTION: T43 R02-E S27 SESE	PARCEL NO: 012-1476-0000	CONTROL NO: 111285
---------------------------------------	--------------------------	--------------------

40     \$25,986.21     0.69822241     \$18,144.16

0	\$0.00	STAT	999999	STATE OF WISCONSIN
0.00541450	\$98.24	CNTY	26	IRON COUNTY
0.00274530	\$49.81	MUNI	26012	TOWN OF MERCER
0.005814	\$105.49	REG	263484	SCH D OF MERCER
0.000179	\$3.25	VTAE	001600	NICOLET VTAE DISTRICT

Parcel Total:                     \$256.79

LEGAL DESCRIPTION: T43 R02-E S34 NENE	PARCEL NO: 012-1494-0000	CONTROL NO: 111286
---------------------------------------	--------------------------	--------------------

40     \$25,986.21     0.69822241     \$18,144.16

0	\$0.00	STAT	999999	STATE OF WISCONSIN
0.00541450	\$98.24	CNTY	26	IRON COUNTY
0.00274530	\$49.81	MUNI	26012	TOWN OF MERCER
0.005814	\$105.49	REG	263484	SCH D OF MERCER
0.000179	\$3.25	VTAE	001600	NICOLET VTAE DISTRICT

Parcel Total:                     \$256.79



# State of Wisconsin / Department of Natural Resources

Tony Evers , Governor

, Secretary

2/5/2025

## Chapter 70.114 - Aids Payment Worksheet For Tax Year 2024(Payment Year 2025) - Payment Due January 31, 2025

2588 of 7093

LEGAL DESCRIPTION: T43 R02-E S34 NWNW	PARCEL NO: 012-1495-0000	CONTROL NO: 111287
---------------------------------------	--------------------------	--------------------

40     \$25,986.21     0.69822241     \$18,144.16

0	\$0.00	STAT	999999	STATE OF WISCONSIN
0.00541450	\$98.24	CNTY	26	IRON COUNTY
0.00274530	\$49.81	MUNI	26012	TOWN OF MERCER
0.005814	\$105.49	REG	263484	SCH D OF MERCER
0.000179	\$3.25	VTAE	001600	NICOLET VTAE DISTRICT

Parcel Total:                     \$256.79

LEGAL DESCRIPTION: T43 R02-E S34 NENW	PARCEL NO: 012-1498-0000	CONTROL NO: 111288
---------------------------------------	--------------------------	--------------------

40     \$25,986.21     0.69822241     \$18,144.16

0	\$0.00	STAT	999999	STATE OF WISCONSIN
0.00541450	\$98.24	CNTY	26	IRON COUNTY
0.00274530	\$49.81	MUNI	26012	TOWN OF MERCER
0.005814	\$105.49	REG	263484	SCH D OF MERCER
0.000179	\$3.25	VTAE	001600	NICOLET VTAE DISTRICT

Parcel Total:                     \$256.79

LEGAL DESCRIPTION: T43 R02-E S35 NWNW	PARCEL NO: 012-1516-0000	CONTROL NO: 111289
---------------------------------------	--------------------------	--------------------

40     \$25,986.21     0.69822241     \$18,144.16

0	\$0.00	STAT	999999	STATE OF WISCONSIN
0.00541450	\$98.24	CNTY	26	IRON COUNTY
0.00274530	\$49.81	MUNI	26012	TOWN OF MERCER
0.005814	\$105.49	REG	263484	SCH D OF MERCER
0.000179	\$3.25	VTAE	001600	NICOLET VTAE DISTRICT

Parcel Total:                     \$256.79





**State of Wisconsin / Department of Natural Resources**

Tony Evers , Governor

, Secretary

2/5/2025

**Chapter 70.114 - Aids Payment Worksheet For Tax Year 2024(Payment Year 2025) - Payment Due  
January 31, 2025**

2589 of 7093

File Number Total:            \$16,798.56

FILE NO: NF 679 *	DATE OF PURCHASE: 11/06/1992	GRANTOR: MARK BRANDT, JR.
LEGAL DESCRIPTION: T43 R04-E S02 PT OF NWNE	PARCEL NO: 12 2309-0000	CONTROL NO: 70779

1.03      \$9,378.27      0.69822241      \$6,548.12

0	\$0.00	STAT	999999	STATE OF WISCONSIN
0.00541450	\$35.45	CNTY	26	IRON COUNTY
0.00274530	\$17.98	MUNI	26012	TOWN OF MERCER
0.005814	\$38.07	REG	263484	SCH D OF MERCER
0.000179	\$1.17	VTAE	001600	NICOLET VTAE DISTRICT

Parcel Total:            \$92.67

LEGAL DESCRIPTION: T43 R04-E S02 PT OF SWNE	PARCEL NO: 12 2311-0000	CONTROL NO: 70780
---	-------------------------	-------------------

39.77      \$362,110.65      0.69822241      \$252,833.77

0	\$0.00	STAT	999999	STATE OF WISCONSIN
0.00541450	\$1,368.96	CNTY	26	IRON COUNTY
0.00274530	\$694.11	MUNI	26012	TOWN OF MERCER
0.005814	\$1,469.97	REG	263484	SCH D OF MERCER
0.000179	\$45.26	VTAE	001600	NICOLET VTAE DISTRICT

Parcel Total:            \$3,578.30



# State of Wisconsin / Department of Natural Resources

Tony Evers , Governor

, Secretary

2/5/2025

## Chapter 70.114 - Aids Payment Worksheet For Tax Year 2024(Payment Year 2025) - Payment Due January 31, 2025

2590 of 7093

LEGAL DESCRIPTION: T43 R04-E S02 PT OF NENW	PARCEL NO: 12 2314-0000	CONTROL NO: 70781
---	-------------------------	-------------------

2.06    \$18,756.53    0.69822241    \$13,096.23

0    \$0.00    STAT    999999    STATE OF WISCONSIN

0.00541450    \$70.91    CNTY    26    IRON COUNTY

0.00274530    \$35.95    MUNI    26012    TOWN OF MERCER

0.005814    \$76.14    REG    263484    SCH D OF MERCER

0.000179    \$2.34    VTAE    001600    NICOLET VTAE DISTRICT

Parcel Total:    \$185.34

LEGAL DESCRIPTION: T43 R04-E S02 PT OF SENW	PARCEL NO: 12 2330-0000	CONTROL NO: 70782
---	-------------------------	-------------------

13.4    \$122,008.63    0.69822241    \$85,189.16

0    \$0.00    STAT    999999    STATE OF WISCONSIN

0.00541450    \$461.25    CNTY    26    IRON COUNTY

0.00274530    \$233.87    MUNI    26012    TOWN OF MERCER

0.005814    \$495.29    REG    263484    SCH D OF MERCER

0.000179    \$15.25    VTAE    001600    NICOLET VTAE DISTRICT

Parcel Total:    \$1,205.66

LEGAL DESCRIPTION: T43 R04-E S02 PT OF NESW	PARCEL NO: 12 2342-0000	CONTROL NO: 70783
---	-------------------------	-------------------

24    \$218,522.87    0.69822241    \$152,577.56

0    \$0.00    STAT    999999    STATE OF WISCONSIN

0.00541450    \$826.12    CNTY    26    IRON COUNTY

0.00274530    \$418.87    MUNI    26012    TOWN OF MERCER

0.005814    \$887.08    REG    263484    SCH D OF MERCER

0.000179    \$27.32    VTAE    001600    NICOLET VTAE DISTRICT

Parcel Total:    \$2,159.39



# State of Wisconsin / Department of Natural Resources

Tony Evers , Governor

, Secretary

2/5/2025

## Chapter 70.114 - Aids Payment Worksheet For Tax Year 2024(Payment Year 2025) - Payment Due January 31, 2025

2591 of 7093

File Number Total: \$7,221.36

FILE NO: NF 703 \*      DATE OF PURCHASE: 07/27/1994      GRANTOR: ALOISE J LUPA

LEGAL DESCRIPTION: T43 R04-E S11 NWNE      PARCEL NO: 12 2531-0000      CONTROL NO: 73864

40    \$315,563.30    0.69822241    \$220,333.37

0	\$0.00	STAT	999999	STATE OF WISCONSIN
0.00541450	\$1,192.98	CNTY	26	IRON COUNTY
0.00274530	\$604.88	MUNI	26012	TOWN OF MERCER
0.005814	\$1,281.02	REG	263484	SCH D OF MERCER
0.000179	\$39.45	VTAE	001600	NICOLET VTAE DISTRICT

Parcel Total: \$3,118.33

File Number Total: \$3,118.33

FILE NO: NF 719 \*      DATE OF PURCHASE: 12/11/1995      GRANTOR: JOHN L MANN ET AL

LEGAL DESCRIPTION: T43 R04-E S02 PT OF NWNE      PARCEL NO: 76068      CONTROL NO: 76068

38.77    \$366,179.06    0.69822241    \$255,674.42

0	\$0.00	STAT	999999	STATE OF WISCONSIN
0.00541450	\$1,384.34	CNTY	26	IRON COUNTY
0.00274530	\$701.91	MUNI	26012	TOWN OF MERCER
0.005814	\$1,486.49	REG	263484	SCH D OF MERCER
0.000179	\$45.77	VTAE	001600	NICOLET VTAE DISTRICT

Parcel Total: \$3,618.51



# State of Wisconsin / Department of Natural Resources

Tony Evers , Governor

, Secretary

2/5/2025

## Chapter 70.114 - Aids Payment Worksheet For Tax Year 2024(Payment Year 2025) - Payment Due January 31, 2025

2592 of 7093

LEGAL DESCRIPTION: T43 R04-E S02 PT OF SWNE	PARCEL NO: 12 2312-0000	CONTROL NO: 76069
---	-------------------------	-------------------

0.23	\$2,172.35	0.69822241	\$1,516.78	
------	------------	------------	------------	--

0	\$0.00	STAT	999999	STATE OF WISCONSIN
0.00541450	\$8.21	CNTY	26	IRON COUNTY
0.00274530	\$4.16	MUNI	26012	TOWN OF MERCER
0.005814	\$8.82	REG	263484	SCH D OF MERCER
0.000179	\$0.27	VTAE	001600	NICOLET VTAE DISTRICT

Parcel Total:	\$21.46
---------------	---------

LEGAL DESCRIPTION: T43 R04-E S02 PT OF NENW	PARCEL NO: 12 2310-0000	CONTROL NO: 76070
---	-------------------------	-------------------

4.72	\$44,579.92	0.69822241	\$31,126.70	
------	-------------	------------	-------------	--

0	\$0.00	STAT	999999	STATE OF WISCONSIN
0.00541450	\$168.53	CNTY	26	IRON COUNTY
0.00274530	\$85.45	MUNI	26012	TOWN OF MERCER
0.005814	\$180.97	REG	263484	SCH D OF MERCER
0.000179	\$5.57	VTAE	001600	NICOLET VTAE DISTRICT

Parcel Total:	\$440.52
---------------	----------

File Number Total:	\$4,080.49
--------------------	------------



# State of Wisconsin / Department of Natural Resources

Tony Evers , Governor

, Secretary

2/5/2025

## Chapter 70.114 - Aids Payment Worksheet For Tax Year 2024(Payment Year 2025) - Payment Due January 31, 2025

2593 of 7093

FILE NO: NF 746 *	DATE OF PURCHASE: 05/28/1997	GRANTOR: ALFRIEDA SZAFRANIEC
LEGAL DESCRIPTION: T43 R04-E S14 PT GV LT 04	PARCEL NO: 12-2569-0000	CONTROL NO: 77951
23.7 \$1,011,876.49 0.69822241 \$706,514.84		
	0 \$0.00	STAT 999999 STATE OF WISCONSIN
	0.00541450 \$3,825.39	CNTY 26 IRON COUNTY
	0.00274530 \$1,939.60	MUNI 26012 TOWN OF MERCER
	0.005814 \$4,107.67	REG 263484 SCH D OF MERCER
	0.000179 \$126.49	VTAE 001600 NICOLET VTAE DISTRICT
Parcel Total:	\$9,999.15	

File Number Total: \$9,999.15

FILE NO: NF 836 *	DATE OF PURCHASE: 04/15/2010	GRANTOR: Lynn O'Boyle Trust
LEGAL DESCRIPTION: T43 R04-E S14 PT GV LT 1	PARCEL NO: 12-2565	CONTROL NO: 121080
2.3 \$18,639.03 0.69822241 \$13,014.19		
	0 \$0.00	STAT 999999 STATE OF WISCONSIN
	0.00541450 \$70.46	CNTY 26 IRON COUNTY
	0.00274530 \$35.73	MUNI 26012 TOWN OF MERCER
	0.005814 \$75.66	REG 263484 SCH D OF MERCER
	0.000179 \$2.33	VTAE 001600 NICOLET VTAE DISTRICT
Parcel Total:	\$184.18	

File Number Total: \$184.18



# State of Wisconsin / Department of Natural Resources

Tony Evers , Governor

, Secretary

2/5/2025

## Chapter 70.114 - Aids Payment Worksheet For Tax Year 2024(Payment Year 2025) - Payment Due January 31, 2025

2594 of 7093

FILE NO: NF 30024 *		DATE OF PURCHASE: 06/30/2009		GRANTOR: Board Of Commissioners of Pu	
LEGAL DESCRIPTION: T42 R04-E S05 SWNW		PARCEL NO: 0120955-0000		CONTROL NO: 108400	
40	\$136,463.11	0.69822241	\$95,281.60		
		0	\$0.00	STAT 999999	STATE OF WISCONSIN
		0.00541450	\$515.90	CNTY 26	IRON COUNTY
		0.00274530	\$261.58	MUNI 26012	TOWN OF MERCER
		0.005814	\$553.97	REG 263484	SCH D OF MERCER
		0.000179	\$17.06	VTAE 001600	NICOLET VTAE DISTRICT
Parcel Total:			\$1,348.51		

File Number Total:		\$1,348.51			
--------------------	--	------------	--	--	--

FILE NO: NF 30066 *		DATE OF PURCHASE: 10/25/2012		GRANTOR: Iron County	
LEGAL DESCRIPTION: T43 R04-E S01 NESW		PARCEL NO: 012-2302-0000		CONTROL NO: 124362	
40	\$10,819.49	0.69822241	\$7,554.41		
		0	\$0.00	STAT 999999	STATE OF WISCONSIN
		0.00541450	\$40.90	CNTY 26	IRON COUNTY
		0.00274530	\$20.74	MUNI 26012	TOWN OF MERCER
		0.005814	\$43.92	REG 263484	SCH D OF MERCER
		0.000179	\$1.35	VTAE 001600	NICOLET VTAE DISTRICT
Parcel Total:			\$106.91		

File Number Total:		\$106.91			
--------------------	--	----------	--	--	--



# State of Wisconsin / Department of Natural Resources

Tony Evers , Governor

, Secretary

2/5/2025

## Chapter 70.114 - Aids Payment Worksheet For Tax Year 2024(Payment Year 2025) - Payment Due January 31, 2025

2595 of 7093

FILE NO: NF 30083 *				DATE OF PURCHASE: 03/26/2013				GRANTOR: Iron County			
LEGAL DESCRIPTION: T42 R04-E S07 NWSE				PARCEL NO: 012-1004-0000				CONTROL NO: 125831			
40	\$55,500.67	0.69822241	\$38,751.81								
				0	\$0.00	STAT	999999	STATE OF WISCONSIN			
				0.00541450	\$209.82	CNTY	26	IRON COUNTY			
				0.00274530	\$106.39	MUNI	26012	TOWN OF MERCER			
				0.005814	\$225.30	REG	263484	SCH D OF MERCER			
				0.000179	\$6.94	VTAE	001600	NICOLET VTAE DISTRICT			
				Parcel Total:	\$548.45						

				File Number Total:	\$548.45						
--	--	--	--	--------------------	----------	--	--	--	--	--	--

FILE NO: NF 30097 *				DATE OF PURCHASE: 08/13/2014				GRANTOR: Gary A. & Debra A. Stephens			
LEGAL DESCRIPTION: T43 R04-E S13 NENE				PARCEL NO: 012 2551-0000				CONTROL NO: 129499			
40	\$21,894.02	0.69822241	\$15,286.90								
				0	\$0.00	STAT	999999	STATE OF WISCONSIN			
				0.00541450	\$82.77	CNTY	26	IRON COUNTY			
				0.00274530	\$41.97	MUNI	26012	TOWN OF MERCER			
				0.005814	\$88.88	REG	263484	SCH D OF MERCER			
				0.000179	\$2.74	VTAE	001600	NICOLET VTAE DISTRICT			
				0.00074780	\$11.43	SEWR	267020	MERCER SANITARY DISTRICT #1			
				Parcel Total:	\$227.79						



# State of Wisconsin / Department of Natural Resources

Tony Evers , Governor

, Secretary

2/5/2025

## Chapter 70.114 - Aids Payment Worksheet For Tax Year 2024(Payment Year 2025) - Payment Due January 31, 2025

2596 of 7093

LEGAL DESCRIPTION: T43 R04-E S13 SENE				PARCEL NO: 012 2553-0000				CONTROL NO: 129500	
40	\$15,259.47	0.69822241	\$10,654.50						
				0	\$0.00	STAT	999999	STATE OF WISCONSIN	
				0.00541450	\$57.69	CNTY	26	IRON COUNTY	
				0.00274530	\$29.25	MUNI	26012	TOWN OF MERCER	
				0.005814	\$61.95	REG	263484	SCH D OF MERCER	
				0.000179	\$1.91	VTAE	001600	NICOLET VTAE DISTRICT	
				0.00074780	\$7.97	SEWR	267020	MERCER SANITARY DISTRICT #1	
Parcel Total:					\$158.77				

LEGAL DESCRIPTION: T43 R04-E S13 NESE				PARCEL NO: 012 2561-0100				CONTROL NO: 129501	
40	\$24,547.84	0.69822241	\$17,139.85						
				0	\$0.00	STAT	999999	STATE OF WISCONSIN	
				0.00541450	\$92.80	CNTY	26	IRON COUNTY	
				0.00274530	\$47.05	MUNI	26012	TOWN OF MERCER	
				0.005814	\$99.65	REG	263484	SCH D OF MERCER	
				0.000179	\$3.07	VTAE	001600	NICOLET VTAE DISTRICT	
				0.00074780	\$12.82	SEWR	267020	MERCER SANITARY DISTRICT #1	
Parcel Total:					\$255.39				





# State of Wisconsin / Department of Natural Resources

Tony Evers , Governor

, Secretary

2/5/2025

## Chapter 70.114 - Aids Payment Worksheet For Tax Year 2024(Payment Year 2025) - Payment Due January 31, 2025

2597 of 7093

LEGAL DESCRIPTION: T43 R04-E S13 SESE				PARCEL NO: 012 2564-0000				CONTROL NO: 129502	
40	\$28,528.57	0.69822241	\$19,919.29						
				0	\$0.00	STAT	999999	STATE OF WISCONSIN	
				0.00541450	\$107.85	CNTY	26	IRON COUNTY	
				0.00274530	\$54.68	MUNI	26012	TOWN OF MERCER	
				0.005814	\$115.81	REG	263484	SCH D OF MERCER	
				0.000179	\$3.57	VTAE	001600	NICOLET VTAE DISTRICT	
				0.00074780	\$14.90	SEWR	267020	MERCER SANITARY DISTRICT #1	
Parcel Total:					\$296.81				

LEGAL DESCRIPTION: T43 R04-E S24 NENE				PARCEL NO: 012 2752-0000				CONTROL NO: 129503	
40	\$25,874.75	0.69822241	\$18,066.33						
				0	\$0.00	STAT	999999	STATE OF WISCONSIN	
				0.00541450	\$97.82	CNTY	26	IRON COUNTY	
				0.00274530	\$49.60	MUNI	26012	TOWN OF MERCER	
				0.005814	\$105.04	REG	263484	SCH D OF MERCER	
				0.000179	\$3.23	VTAE	001600	NICOLET VTAE DISTRICT	
				0.00074780	\$13.51	SEWR	267020	MERCER SANITARY DISTRICT #1	
Parcel Total:					\$269.20				



# State of Wisconsin / Department of Natural Resources

Tony Evers , Governor

, Secretary

2/5/2025

## Chapter 70.114 - Aids Payment Worksheet For Tax Year 2024(Payment Year 2025) - Payment Due January 31, 2025

2598 of 7093

LEGAL DESCRIPTION: T43 R04-E S24 SENE	PARCEL NO: 012 2755-0000	CONTROL NO: 129504
---------------------------------------	--------------------------	--------------------

40	\$25,874.75	0.69822241	\$18,066.33
----	-------------	------------	-------------

0	\$0.00	STAT	999999	STATE OF WISCONSIN
0.00541450	\$97.82	CNTY	26	IRON COUNTY
0.00274530	\$49.60	MUNI	26012	TOWN OF MERCER
0.005814	\$105.04	REG	263484	SCH D OF MERCER
0.000179	\$3.23	VTAE	001600	NICOLET VTAE DISTRICT
0.00074780	\$13.51	SEWR	267020	MERCER SANITARY DISTRICT #1

Parcel Total:	\$269.20
---------------	----------

File Number Total:	\$1,477.16
--------------------	------------

FILE NO: P 1578 *	DATE OF PURCHASE: 09/20/1993	GRANTOR: THOMAS BALFOUR
-------------------	------------------------------	-------------------------

LEGAL DESCRIPTION: T42 R02-E S24 PT GV LT 4	PARCEL NO: 12-0260	CONTROL NO: 71811
---	--------------------	-------------------

1.82	\$133,991.53	0.69822241	\$93,555.89
------	--------------	------------	-------------

0	\$0.00	STAT	999999	STATE OF WISCONSIN
0.00541450	\$506.55	CNTY	26	IRON COUNTY
0.00274530	\$256.84	MUNI	26012	TOWN OF MERCER
0.005814	\$543.93	REG	263484	SCH D OF MERCER
0.000179	\$16.75	VTAE	001600	NICOLET VTAE DISTRICT

Parcel Total:	\$1,324.07
---------------	------------

File Number Total:	\$1,324.07
--------------------	------------



# State of Wisconsin / Department of Natural Resources

Tony Evers , Governor

, Secretary

2/5/2025

## Chapter 70.114 - Aids Payment Worksheet For Tax Year 2024(Payment Year 2025) - Payment Due January 31, 2025

2599 of 7093

FILE NO: WR 404 *				DATE OF PURCHASE: 12/12/1995				GRANTOR: ROBERT J THIEDE			
LEGAL DESCRIPTION: T42 R03-E S18 PT GV LT 5				PARCEL NO: 12 0847-0000				CONTROL NO: 76225			
26.4	\$190,548.30	0.69822241	\$133,045.10	0	\$0.00	STAT	999999	STATE OF WISCONSIN			
				0.00541450	\$720.37	CNTY	26	IRON COUNTY			
				0.00274530	\$365.25	MUNI	26012	TOWN OF MERCER			
				0.005814	\$773.52	REG	263484	SCH D OF MERCER			
				0.000179	\$23.82	VTAE	001600	NICOLET VTAE DISTRICT			
Parcel Total:				\$1,882.96							

File Number Total:				\$1,882.96							
--------------------	--	--	--	------------	--	--	--	--	--	--	--

FILE NO: WR 404 A				DATE OF PURCHASE: 01/16/1996				GRANTOR: THOMAS W THIEDE			
LEGAL DESCRIPTION: T42 R03-E S18 PT GV LT 5				PARCEL NO: 12 0847-0000				CONTROL NO: 76231			
26.4	\$159,653.54	0.69822241	\$111,473.68	0	\$0.00	STAT	999999	STATE OF WISCONSIN			
				0.00541450	\$603.57	CNTY	26	IRON COUNTY			
				0.00274530	\$306.03	MUNI	26012	TOWN OF MERCER			
				0.005814	\$648.11	REG	263484	SCH D OF MERCER			
				0.000179	\$19.96	VTAE	001600	NICOLET VTAE DISTRICT			
Parcel Total:				\$1,577.67							

File Number Total:				\$1,577.67							
--------------------	--	--	--	------------	--	--	--	--	--	--	--



# State of Wisconsin / Department of Natural Resources

Tony Evers , Governor

, Secretary

2/5/2025

## Chapter 70.114 - Aids Payment Worksheet For Tax Year 2024(Payment Year 2025) - Payment Due January 31, 2025

2600 of 7093

FILE NO: WR 423 *				DATE OF PURCHASE: 04/30/1996				GRANTOR: ROBIN T ADAIR			
LEGAL DESCRIPTION: T42 R02-E S10 PT OF NESE				PARCEL NO: 12-0102-0200				CONTROL NO: 77063			
6.21	\$44,702.99	0.69822241	\$31,212.63								
				0	\$0.00	STAT	999999	STATE OF WISCONSIN			
				0.00541450	\$169.00	CNTY	26	IRON COUNTY			
				0.00274530	\$85.69	MUNI	26012	TOWN OF MERCER			
				0.005814	\$181.47	REG	263484	SCH D OF MERCER			
				0.000179	\$5.59	VTAE	001600	NICOLET VTAE DISTRICT			
Parcel Total:					\$441.75						

File Number Total:					\$441.75						
--------------------	--	--	--	--	----------	--	--	--	--	--	--

FILE NO: WR 426 *				DATE OF PURCHASE: 04/19/1996				GRANTOR: JOSEPHINE H THORNTON			
LEGAL DESCRIPTION: T42 R02-E S11 PT GV LT 1				PARCEL NO: 12 0108-0000				CONTROL NO: 76900			
26.13	\$107,766.14	0.69822241	\$75,244.73								
				0	\$0.00	STAT	999999	STATE OF WISCONSIN			
				0.00541450	\$407.41	CNTY	26	IRON COUNTY			
				0.00274530	\$206.57	MUNI	26012	TOWN OF MERCER			
				0.005814	\$437.47	REG	263484	SCH D OF MERCER			
				0.000179	\$13.47	VTAE	001600	NICOLET VTAE DISTRICT			
Parcel Total:					\$1,064.92						

File Number Total:					\$1,064.92						
--------------------	--	--	--	--	------------	--	--	--	--	--	--



# State of Wisconsin / Department of Natural Resources

Tony Evers , Governor

, Secretary

2/5/2025

## Chapter 70.114 - Aids Payment Worksheet For Tax Year 2024(Payment Year 2025) - Payment Due January 31, 2025

2601 of 7093

FILE NO: WR 436 *		DATE OF PURCHASE: 08/30/1996		GRANTOR: TYLER J ADAIR	
LEGAL DESCRIPTION: T42 R02-E S10 PT OF NESE		PARCEL NO: 12 0102-0000		CONTROL NO: 77209	
8.49	\$59,870.08	0.69822241	\$41,802.63		
		0	\$0.00	STAT 999999	STATE OF WISCONSIN
		0.00541450	\$226.34	CNTY 26	IRON COUNTY
		0.00274530	\$114.76	MUNI 26012	TOWN OF MERCER
		0.005814	\$243.04	REG 263484	SCH D OF MERCER
		0.000179	\$7.48	VTAE 001600	NICOLET VTAE DISTRICT
Parcel Total:			\$591.62		

File Number Total:			\$591.62		
--------------------	--	--	----------	--	--

FILE NO: WR 445 *		DATE OF PURCHASE: 02/13/1997		GRANTOR: JEFFREY A ADAIR	
LEGAL DESCRIPTION: T42 R02-E S10 PT OF NESE		PARCEL NO: 12-0102-0500		CONTROL NO: 77727	
6.21	\$33,226.66	0.69822241	\$23,199.60		
		0	\$0.00	STAT 999999	STATE OF WISCONSIN
		0.00541450	\$125.61	CNTY 26	IRON COUNTY
		0.00274530	\$63.69	MUNI 26012	TOWN OF MERCER
		0.005814	\$134.88	REG 263484	SCH D OF MERCER
		0.000179	\$4.15	VTAE 001600	NICOLET VTAE DISTRICT
Parcel Total:			\$328.33		

File Number Total:			\$328.33		
--------------------	--	--	----------	--	--



# State of Wisconsin / Department of Natural Resources

Tony Evers , Governor

, Secretary

2/5/2025

## Chapter 70.114 - Aids Payment Worksheet For Tax Year 2024(Payment Year 2025) - Payment Due January 31, 2025

2602 of 7093

FILE NO: WR 452 *		DATE OF PURCHASE: 07/17/1997			GRANTOR: JAMIE EWIG			
LEGAL DESCRIPTION: T42 R02-E S10 PT OF NESE				PARCEL NO: 12-0102-0400		CONTROL NO: 78713		
6.21	\$33,226.66	0.69822241	\$23,199.60					
				0	\$0.00	STAT	999999	STATE OF WISCONSIN
				0.00541450	\$125.61	CNTY	26	IRON COUNTY
				0.00274530	\$63.69	MUNI	26012	TOWN OF MERCER
				0.005814	\$134.88	REG	263484	SCH D OF MERCER
				0.000179	\$4.15	VTAE	001600	NICOLET VTAE DISTRICT
Parcel Total:					\$328.33			

File Number Total:		\$328.33					
--------------------	--	----------	--	--	--	--	--

FILE NO: WR 500 !		DATE OF PURCHASE: 11/18/1999			GRANTOR: PACKAGING CORP. OF AMERICA			
LEGAL DESCRIPTION: T42 R04-E S05 NESW				PARCEL NO: 082886		CONTROL NO: 82886		
40	\$124,623.26	0.69822241	\$87,014.75					
				0	\$0.00	STAT	999999	STATE OF WISCONSIN
				0.00541450	\$471.14	CNTY	26	IRON COUNTY
				0.00274530	\$238.88	MUNI	26012	TOWN OF MERCER
				0.005814	\$505.90	REG	263484	SCH D OF MERCER
				0.000179	\$15.58	VTAE	001600	NICOLET VTAE DISTRICT
Parcel Total:					\$1,231.50			



# State of Wisconsin / Department of Natural Resources

Tony Evers , Governor

, Secretary

2/5/2025

## Chapter 70.114 - Aids Payment Worksheet For Tax Year 2024(Payment Year 2025) - Payment Due January 31, 2025

2603 of 7093

LEGAL DESCRIPTION: T42 R04-E S05 PT OF SESW      PARCEL NO: 082887      CONTROL NO: 82887

1      \$3,115.58      0.69822241      \$2,175.37

0      \$0.00      STAT      999999      STATE OF WISCONSIN

0.00541450      \$11.78      CNTY      26      IRON COUNTY

0.00274530      \$5.97      MUNI      26012      TOWN OF MERCER

0.005814      \$12.65      REG      263484      SCH D OF MERCER

0.000179      \$0.39      VTAE      001600      NICOLET VTAE DISTRICT

Parcel Total:      \$30.79

File Number Total:      \$1,262.29

FILE NO: WR 500 '      DATE OF PURCHASE: 11/18/1999      GRANTOR: PACKAGING CORP. OF AMERICA

LEGAL DESCRIPTION: T43 R02-E S24 NWSE      PARCEL NO: 082991      CONTROL NO: 82991

40      \$124,623.26      0.69822241      \$87,014.75

0      \$0.00      STAT      999999      STATE OF WISCONSIN

0.00541450      \$471.14      CNTY      26      IRON COUNTY

0.00274530      \$238.88      MUNI      26012      TOWN OF MERCER

0.005814      \$505.90      REG      263484      SCH D OF MERCER

0.000179      \$15.58      VTAE      001600      NICOLET VTAE DISTRICT

Parcel Total:      \$1,231.50



# State of Wisconsin / Department of Natural Resources

Tony Evers , Governor

, Secretary

2/5/2025

## Chapter 70.114 - Aids Payment Worksheet For Tax Year 2024(Payment Year 2025) - Payment Due January 31, 2025

2604 of 7093

LEGAL DESCRIPTION: T43 R02-E S24 SESW	PARCEL NO: 082992	CONTROL NO: 82992
---------------------------------------	-------------------	-------------------

40 \$124,623.26 0.69822241 \$87,014.75

0	\$0.00	STAT	999999	STATE OF WISCONSIN
0.00541450	\$471.14	CNTY	26	IRON COUNTY
0.00274530	\$238.88	MUNI	26012	TOWN OF MERCER
0.005814	\$505.90	REG	263484	SCH D OF MERCER
0.000179	\$15.58	VTAE	001600	NICOLET VTAE DISTRICT

Parcel Total: \$1,231.50

LEGAL DESCRIPTION: T43 R02-E S24 NWSW	PARCEL NO: 082993	CONTROL NO: 82993
---------------------------------------	-------------------	-------------------

40 \$124,623.26 0.69822241 \$87,014.75

0	\$0.00	STAT	999999	STATE OF WISCONSIN
0.00541450	\$471.14	CNTY	26	IRON COUNTY
0.00274530	\$238.88	MUNI	26012	TOWN OF MERCER
0.005814	\$505.90	REG	263484	SCH D OF MERCER
0.000179	\$15.58	VTAE	001600	NICOLET VTAE DISTRICT

Parcel Total: \$1,231.50

LEGAL DESCRIPTION: T43 R02-E S24 NESW	PARCEL NO: 082994	CONTROL NO: 82994
---------------------------------------	-------------------	-------------------

40 \$124,623.26 0.69822241 \$87,014.75

0	\$0.00	STAT	999999	STATE OF WISCONSIN
0.00541450	\$471.14	CNTY	26	IRON COUNTY
0.00274530	\$238.88	MUNI	26012	TOWN OF MERCER
0.005814	\$505.90	REG	263484	SCH D OF MERCER
0.000179	\$15.58	VTAE	001600	NICOLET VTAE DISTRICT

Parcel Total: \$1,231.50





# State of Wisconsin / Department of Natural Resources

Tony Evers , Governor

, Secretary

2/5/2025

## Chapter 70.114 - Aids Payment Worksheet For Tax Year 2024(Payment Year 2025) - Payment Due January 31, 2025

2605 of 7093

LEGAL DESCRIPTION: T43 R02-E S24 SWSW      PARCEL NO: 082995      CONTROL NO: 82995

40    \$124,623.26    0.69822241    \$87,014.75

0	\$0.00	STAT	999999	STATE OF WISCONSIN
0.00541450	\$471.14	CNTY	26	IRON COUNTY
0.00274530	\$238.88	MUNI	26012	TOWN OF MERCER
0.005814	\$505.90	REG	263484	SCH D OF MERCER
0.000179	\$15.58	VTAE	001600	NICOLET VTAE DISTRICT

Parcel Total:      \$1,231.50

File Number Total:      \$6,157.50

FILE NO: WR 500 A      DATE OF PURCHASE: 11/18/1999      GRANTOR: PACKAGING CORP. OF AMERICA

LEGAL DESCRIPTION: T41 R02-E S04 NWNE      PARCEL NO: 082666      CONTROL NO: 82666

41.12    \$124,623.26    0.69822241    \$87,014.75

0	\$0.00	STAT	999999	STATE OF WISCONSIN
0.00541450	\$471.14	CNTY	26	IRON COUNTY
0.00274530	\$238.88	MUNI	26012	TOWN OF MERCER
0.005814	\$505.90	REG	263484	SCH D OF MERCER
0.000179	\$15.58	VTAE	001600	NICOLET VTAE DISTRICT

Parcel Total:      \$1,231.50



# State of Wisconsin / Department of Natural Resources

Tony Evers , Governor

, Secretary

2/5/2025

## Chapter 70.114 - Aids Payment Worksheet For Tax Year 2024(Payment Year 2025) - Payment Due January 31, 2025

2606 of 7093

LEGAL DESCRIPTION: T41 R02-E S04 NENE	PARCEL NO: 082667	CONTROL NO: 82667
---------------------------------------	-------------------	-------------------

41.04    \$124,623.26    0.69822241    \$87,014.75

0	\$0.00	STAT	999999	STATE OF WISCONSIN
0.00541450	\$471.14	CNTY	26	IRON COUNTY
0.00274530	\$238.88	MUNI	26012	TOWN OF MERCER
0.005814	\$505.90	REG	263484	SCH D OF MERCER
0.000179	\$15.58	VTAE	001600	NICOLET VTAE DISTRICT

Parcel Total:                    \$1,231.50

LEGAL DESCRIPTION: T41 R02-E S04 NENW	PARCEL NO: 082668	CONTROL NO: 82668
---------------------------------------	-------------------	-------------------

41.2    \$124,623.26    0.69822241    \$87,014.75

0	\$0.00	STAT	999999	STATE OF WISCONSIN
0.00541450	\$471.14	CNTY	26	IRON COUNTY
0.00274530	\$238.88	MUNI	26012	TOWN OF MERCER
0.005814	\$505.90	REG	263484	SCH D OF MERCER
0.000179	\$15.58	VTAE	001600	NICOLET VTAE DISTRICT

Parcel Total:                    \$1,231.50

LEGAL DESCRIPTION: T41 R02-E S04 SWSW	PARCEL NO: 082669	CONTROL NO: 82669
---------------------------------------	-------------------	-------------------

40    \$124,623.26    0.69822241    \$87,014.75

0	\$0.00	STAT	999999	STATE OF WISCONSIN
0.00541450	\$471.14	CNTY	26	IRON COUNTY
0.00274530	\$238.88	MUNI	26012	TOWN OF MERCER
0.005814	\$505.90	REG	263484	SCH D OF MERCER
0.000179	\$15.58	VTAE	001600	NICOLET VTAE DISTRICT

Parcel Total:                    \$1,231.50



State of Wisconsin / Department of Natural Resources

Tony Evers , Governor

, Secretary

2/5/2025

Chapter 70.114 - Aids Payment Worksheet For Tax Year 2024(Payment Year 2025) - Payment Due January 31, 2025

2607 of 7093

LEGAL DESCRIPTION: T41 R02-E S04 SESW PARCEL NO: 082670 CONTROL NO: 82670

40 \$124,623.26 0.69822241 \$87,014.75

0 \$0.00 STAT 999999 STATE OF WISCONSIN

0.00541450 \$471.14 CNTY 26 IRON COUNTY

0.00274530 \$238.88 MUNI 26012 TOWN OF MERCER

0.005814 \$505.90 REG 263484 SCH D OF MERCER

0.000179 \$15.58 VTAE 001600 NICOLET VTAE DISTRICT

Parcel Total: \$1,231.50

LEGAL DESCRIPTION: T41 R02-E S04 SESE PARCEL NO: 082671 CONTROL NO: 82671

40 \$124,623.26 0.69822241 \$87,014.75

0 \$0.00 STAT 999999 STATE OF WISCONSIN

0.00541450 \$471.14 CNTY 26 IRON COUNTY

0.00274530 \$238.88 MUNI 26012 TOWN OF MERCER

0.005814 \$505.90 REG 263484 SCH D OF MERCER

0.000179 \$15.58 VTAE 001600 NICOLET VTAE DISTRICT

Parcel Total: \$1,231.50

LEGAL DESCRIPTION: T41 R02-E S04 SWSE PARCEL NO: 082672 CONTROL NO: 82672

40 \$124,623.26 0.69822241 \$87,014.75

0 \$0.00 STAT 999999 STATE OF WISCONSIN

0.00541450 \$471.14 CNTY 26 IRON COUNTY

0.00274530 \$238.88 MUNI 26012 TOWN OF MERCER

0.005814 \$505.90 REG 263484 SCH D OF MERCER

0.000179 \$15.58 VTAE 001600 NICOLET VTAE DISTRICT

Parcel Total: \$1,231.50



# State of Wisconsin / Department of Natural Resources

Tony Evers , Governor

, Secretary

2/5/2025

## Chapter 70.114 - Aids Payment Worksheet For Tax Year 2024(Payment Year 2025) - Payment Due January 31, 2025

2608 of 7093

LEGAL DESCRIPTION: T41 R02-E S04 PT GV LT 1	PARCEL NO: 082673	CONTROL NO: 82673
---	-------------------	-------------------

29.89      \$93,124.74      0.69822241      \$65,021.78

0	\$0.00	STAT	999999	STATE OF WISCONSIN
0.00541450	\$352.06	CNTY	26	IRON COUNTY
0.00274530	\$178.50	MUNI	26012	TOWN OF MERCER
0.005814	\$378.04	REG	263484	SCH D OF MERCER
0.000179	\$11.64	VTAE	001600	NICOLET VTAE DISTRICT

Parcel Total:      \$920.24

LEGAL DESCRIPTION: T41 R02-E S04 PT GV LT 2	PARCEL NO: 082674	CONTROL NO: 82674
---	-------------------	-------------------

19.79      \$61,657.37      0.69822241      \$43,050.56

0	\$0.00	STAT	999999	STATE OF WISCONSIN
0.00541450	\$233.10	CNTY	26	IRON COUNTY
0.00274530	\$118.19	MUNI	26012	TOWN OF MERCER
0.005814	\$250.30	REG	263484	SCH D OF MERCER
0.000179	\$7.71	VTAE	001600	NICOLET VTAE DISTRICT

Parcel Total:      \$609.30

LEGAL DESCRIPTION: T41 R02-E S04 PT GV LT 3	PARCEL NO: 082675	CONTROL NO: 82675
---	-------------------	-------------------

16.29      \$50,752.84      0.69822241      \$35,436.77

0	\$0.00	STAT	999999	STATE OF WISCONSIN
0.00541450	\$191.87	CNTY	26	IRON COUNTY
0.00274530	\$97.28	MUNI	26012	TOWN OF MERCER
0.005814	\$206.03	REG	263484	SCH D OF MERCER
0.000179	\$6.34	VTAE	001600	NICOLET VTAE DISTRICT

Parcel Total:      \$501.52



# State of Wisconsin / Department of Natural Resources

Tony Evers , Governor

, Secretary

2/5/2025

## Chapter 70.114 - Aids Payment Worksheet For Tax Year 2024(Payment Year 2025) - Payment Due January 31, 2025

2609 of 7093

LEGAL DESCRIPTION: T41 R02-E S04 PT GV LT 5	PARCEL NO: 082676	CONTROL NO: 82676
---	-------------------	-------------------

30.39	\$94,682.53	0.69822241	\$66,109.47	
-------	-------------	------------	-------------	--

0	\$0.00	STAT	999999	STATE OF WISCONSIN
0.00541450	\$357.95	CNTY	26	IRON COUNTY
0.00274530	\$181.49	MUNI	26012	TOWN OF MERCER
0.005814	\$384.36	REG	263484	SCH D OF MERCER
0.000179	\$11.84	VTAE	001600	NICOLET VTAE DISTRICT

Parcel Total:	\$935.64
---------------	----------

LEGAL DESCRIPTION: T41 R02-E S04 PT GV LT 6	PARCEL NO: 082677	CONTROL NO: 82677
---	-------------------	-------------------

29.09	\$90,654.36	0.69822241	\$63,296.91	
-------	-------------	------------	-------------	--

0	\$0.00	STAT	999999	STATE OF WISCONSIN
0.00541450	\$342.72	CNTY	26	IRON COUNTY
0.00274530	\$173.77	MUNI	26012	TOWN OF MERCER
0.005814	\$368.01	REG	263484	SCH D OF MERCER
0.000179	\$11.33	VTAE	001600	NICOLET VTAE DISTRICT

Parcel Total:	\$895.83
---------------	----------

LEGAL DESCRIPTION: T41 R02-E S04 PT GV LT 7	PARCEL NO: 082678	CONTROL NO: 82678
---	-------------------	-------------------

11.58	\$36,078.42	0.69822241	\$25,190.76	
-------	-------------	------------	-------------	--

0	\$0.00	STAT	999999	STATE OF WISCONSIN
0.00541450	\$136.39	CNTY	26	IRON COUNTY
0.00274530	\$69.16	MUNI	26012	TOWN OF MERCER
0.005814	\$146.46	REG	263484	SCH D OF MERCER
0.000179	\$4.51	VTAE	001600	NICOLET VTAE DISTRICT

Parcel Total:	\$356.52
---------------	----------



# State of Wisconsin / Department of Natural Resources

Tony Evers , Governor

, Secretary

2/5/2025

## Chapter 70.114 - Aids Payment Worksheet For Tax Year 2024(Payment Year 2025) - Payment Due January 31, 2025

2610 of 7093

LEGAL DESCRIPTION: T41 R02-E S04 PT GV LT 8	PARCEL NO: 082679	CONTROL NO: 82679
---	-------------------	-------------------

17.08    \$53,214.12    0.69822241    \$37,155.29

0	\$0.00	STAT	999999	STATE OF WISCONSIN
0.00541450	\$201.18	CNTY	26	IRON COUNTY
0.00274530	\$102.00	MUNI	26012	TOWN OF MERCER
0.005814	\$216.02	REG	263484	SCH D OF MERCER
0.000179	\$6.65	VTAE	001600	NICOLET VTAE DISTRICT

Parcel Total:                    \$525.85

LEGAL DESCRIPTION: T41 R02-E S06 PT OF SESW	PARCEL NO: 082680	CONTROL NO: 82680
---	-------------------	-------------------

30.25    \$124,623.26    0.69822241    \$87,014.75

0	\$0.00	STAT	999999	STATE OF WISCONSIN
0.00541450	\$471.14	CNTY	26	IRON COUNTY
0.00274530	\$238.88	MUNI	26012	TOWN OF MERCER
0.005814	\$505.90	REG	263484	SCH D OF MERCER
0.000179	\$15.58	VTAE	001600	NICOLET VTAE DISTRICT

Parcel Total:                    \$1,231.50

LEGAL DESCRIPTION: T41 R02-E S06 SWSW	PARCEL NO: 082681	CONTROL NO: 82681
---------------------------------------	-------------------	-------------------

40    \$124,623.26    0.69822241    \$87,014.75

0	\$0.00	STAT	999999	STATE OF WISCONSIN
0.00541450	\$471.14	CNTY	26	IRON COUNTY
0.00274530	\$238.88	MUNI	26012	TOWN OF MERCER
0.005814	\$505.90	REG	263484	SCH D OF MERCER
0.000179	\$15.58	VTAE	001600	NICOLET VTAE DISTRICT

Parcel Total:                    \$1,231.50



# State of Wisconsin / Department of Natural Resources

Tony Evers , Governor

, Secretary

2/5/2025

## Chapter 70.114 - Aids Payment Worksheet For Tax Year 2024(Payment Year 2025) - Payment Due January 31, 2025

2611 of 7093

LEGAL DESCRIPTION: T41 R02-E S06 NENE	PARCEL NO: 082682	CONTROL NO: 82682
---------------------------------------	-------------------	-------------------

40    \$124,623.26    0.69822241    \$87,014.75

0	\$0.00	STAT	999999	STATE OF WISCONSIN
0.00541450	\$471.14	CNTY	26	IRON COUNTY
0.00274530	\$238.88	MUNI	26012	TOWN OF MERCER
0.005814	\$505.90	REG	263484	SCH D OF MERCER
0.000179	\$15.58	VTAE	001600	NICOLET VTAE DISTRICT

Parcel Total:                    \$1,231.50

LEGAL DESCRIPTION: T41 R02-E S06 NWNE	PARCEL NO: 082683	CONTROL NO: 82683
---------------------------------------	-------------------	-------------------

40    \$124,623.26    0.69822241    \$87,014.75

0	\$0.00	STAT	999999	STATE OF WISCONSIN
0.00541450	\$471.14	CNTY	26	IRON COUNTY
0.00274530	\$238.88	MUNI	26012	TOWN OF MERCER
0.005814	\$505.90	REG	263484	SCH D OF MERCER
0.000179	\$15.58	VTAE	001600	NICOLET VTAE DISTRICT

Parcel Total:                    \$1,231.50

LEGAL DESCRIPTION: T41 R02-E S06 SWNE	PARCEL NO: 082684	CONTROL NO: 82684
---------------------------------------	-------------------	-------------------

40    \$124,623.26    0.69822241    \$87,014.75

0	\$0.00	STAT	999999	STATE OF WISCONSIN
0.00541450	\$471.14	CNTY	26	IRON COUNTY
0.00274530	\$238.88	MUNI	26012	TOWN OF MERCER
0.005814	\$505.90	REG	263484	SCH D OF MERCER
0.000179	\$15.58	VTAE	001600	NICOLET VTAE DISTRICT

Parcel Total:                    \$1,231.50



# State of Wisconsin / Department of Natural Resources

Tony Evers , Governor

, Secretary

2/5/2025

## Chapter 70.114 - Aids Payment Worksheet For Tax Year 2024(Payment Year 2025) - Payment Due January 31, 2025

2612 of 7093

LEGAL DESCRIPTION: T41 R02-E S06 SENE	PARCEL NO: 082685	CONTROL NO: 82685
---------------------------------------	-------------------	-------------------

40    \$124,623.26    0.69822241    \$87,014.75

0	\$0.00	STAT	999999	STATE OF WISCONSIN
0.00541450	\$471.14	CNTY	26	IRON COUNTY
0.00274530	\$238.88	MUNI	26012	TOWN OF MERCER
0.005814	\$505.90	REG	263484	SCH D OF MERCER
0.000179	\$15.58	VTAE	001600	NICOLET VTAE DISTRICT

Parcel Total:                    \$1,231.50

LEGAL DESCRIPTION: T41 R02-E S06 NESE	PARCEL NO: 082686	CONTROL NO: 82686
---------------------------------------	-------------------	-------------------

40    \$124,623.26    0.69822241    \$87,014.75

0	\$0.00	STAT	999999	STATE OF WISCONSIN
0.00541450	\$471.14	CNTY	26	IRON COUNTY
0.00274530	\$238.88	MUNI	26012	TOWN OF MERCER
0.005814	\$505.90	REG	263484	SCH D OF MERCER
0.000179	\$15.58	VTAE	001600	NICOLET VTAE DISTRICT

Parcel Total:                    \$1,231.50

LEGAL DESCRIPTION: T41 R02-E S06 NWSE	PARCEL NO: 082687	CONTROL NO: 82687
---------------------------------------	-------------------	-------------------

40    \$124,623.26    0.69822241    \$87,014.75

0	\$0.00	STAT	999999	STATE OF WISCONSIN
0.00541450	\$471.14	CNTY	26	IRON COUNTY
0.00274530	\$238.88	MUNI	26012	TOWN OF MERCER
0.005814	\$505.90	REG	263484	SCH D OF MERCER
0.000179	\$15.58	VTAE	001600	NICOLET VTAE DISTRICT

Parcel Total:                    \$1,231.50





# State of Wisconsin / Department of Natural Resources

Tony Evers , Governor

, Secretary

2/5/2025

## Chapter 70.114 - Aids Payment Worksheet For Tax Year 2024(Payment Year 2025) - Payment Due January 31, 2025

2613 of 7093

LEGAL DESCRIPTION: T41 R02-E S06 PT OF SWSE	PARCEL NO: 082688	CONTROL NO: 82688
---	-------------------	-------------------

30	\$93,467.45	0.69822241	\$65,261.07	
----	-------------	------------	-------------	--

0	\$0.00	STAT	999999	STATE OF WISCONSIN
0.00541450	\$353.35	CNTY	26	IRON COUNTY
0.00274530	\$179.16	MUNI	26012	TOWN OF MERCER
0.005814	\$379.43	REG	263484	SCH D OF MERCER
0.000179	\$11.68	VTAE	001600	NICOLET VTAE DISTRICT

Parcel Total:	\$923.62
---------------	----------

LEGAL DESCRIPTION: T41 R02-E S06 PT OF SESE	PARCEL NO: 082689	CONTROL NO: 82689
---	-------------------	-------------------

32	\$99,698.61	0.69822241	\$69,611.80	
----	-------------	------------	-------------	--

0	\$0.00	STAT	999999	STATE OF WISCONSIN
0.00541450	\$376.91	CNTY	26	IRON COUNTY
0.00274530	\$191.11	MUNI	26012	TOWN OF MERCER
0.005814	\$404.72	REG	263484	SCH D OF MERCER
0.000179	\$12.46	VTAE	001600	NICOLET VTAE DISTRICT

Parcel Total:	\$985.20
---------------	----------

LEGAL DESCRIPTION: T42 R02-E S22 SWNE	PARCEL NO: 082764	CONTROL NO: 82764
---------------------------------------	-------------------	-------------------

40	\$124,623.26	0.69822241	\$87,014.75	
----	--------------	------------	-------------	--

0	\$0.00	STAT	999999	STATE OF WISCONSIN
0.00541450	\$471.14	CNTY	26	IRON COUNTY
0.00274530	\$238.88	MUNI	26012	TOWN OF MERCER
0.005814	\$505.90	REG	263484	SCH D OF MERCER
0.000179	\$15.58	VTAE	001600	NICOLET VTAE DISTRICT

Parcel Total:	\$1,231.50
---------------	------------



# State of Wisconsin / Department of Natural Resources

Tony Evers , Governor

, Secretary

2/5/2025

## Chapter 70.114 - Aids Payment Worksheet For Tax Year 2024(Payment Year 2025) - Payment Due January 31, 2025

2614 of 7093

LEGAL DESCRIPTION: T42 R02-E S22 SENE	PARCEL NO: 082765	CONTROL NO: 82765
---------------------------------------	-------------------	-------------------

40    \$124,623.26    0.69822241    \$87,014.75

0	\$0.00	STAT	999999	STATE OF WISCONSIN
0.00541450	\$471.14	CNTY	26	IRON COUNTY
0.00274530	\$238.88	MUNI	26012	TOWN OF MERCER
0.005814	\$505.90	REG	263484	SCH D OF MERCER
0.000179	\$15.58	VTAE	001600	NICOLET VTAE DISTRICT

Parcel Total:                    \$1,231.50

LEGAL DESCRIPTION: T42 R02-E S22 NWSE	PARCEL NO: 082766	CONTROL NO: 82766
---------------------------------------	-------------------	-------------------

40    \$124,623.26    0.69822241    \$87,014.75

0	\$0.00	STAT	999999	STATE OF WISCONSIN
0.00541450	\$471.14	CNTY	26	IRON COUNTY
0.00274530	\$238.88	MUNI	26012	TOWN OF MERCER
0.005814	\$505.90	REG	263484	SCH D OF MERCER
0.000179	\$15.58	VTAE	001600	NICOLET VTAE DISTRICT

Parcel Total:                    \$1,231.50

LEGAL DESCRIPTION: T42 R02-E S22 NESE	PARCEL NO: 082767	CONTROL NO: 82767
---------------------------------------	-------------------	-------------------

40    \$124,623.26    0.69822241    \$87,014.75

0	\$0.00	STAT	999999	STATE OF WISCONSIN
0.00541450	\$471.14	CNTY	26	IRON COUNTY
0.00274530	\$238.88	MUNI	26012	TOWN OF MERCER
0.005814	\$505.90	REG	263484	SCH D OF MERCER
0.000179	\$15.58	VTAE	001600	NICOLET VTAE DISTRICT

Parcel Total:                    \$1,231.50



# State of Wisconsin / Department of Natural Resources

Tony Evers , Governor

, Secretary

2/5/2025

## Chapter 70.114 - Aids Payment Worksheet For Tax Year 2024(Payment Year 2025) - Payment Due January 31, 2025

2615 of 7093

LEGAL DESCRIPTION: T42 R02-E S22 SWSE	PARCEL NO: 082768	CONTROL NO: 82768
---------------------------------------	-------------------	-------------------

40    \$124,623.26    0.69822241    \$87,014.75

0	\$0.00	STAT	999999	STATE OF WISCONSIN
0.00541450	\$471.14	CNTY	26	IRON COUNTY
0.00274530	\$238.88	MUNI	26012	TOWN OF MERCER
0.005814	\$505.90	REG	263484	SCH D OF MERCER
0.000179	\$15.58	VTAE	001600	NICOLET VTAE DISTRICT

Parcel Total:                    \$1,231.50

LEGAL DESCRIPTION: T42 R02-E S22 SESE	PARCEL NO: 082769	CONTROL NO: 82769
---------------------------------------	-------------------	-------------------

40    \$124,623.26    0.69822241    \$87,014.75

0	\$0.00	STAT	999999	STATE OF WISCONSIN
0.00541450	\$471.14	CNTY	26	IRON COUNTY
0.00274530	\$238.88	MUNI	26012	TOWN OF MERCER
0.005814	\$505.90	REG	263484	SCH D OF MERCER
0.000179	\$15.58	VTAE	001600	NICOLET VTAE DISTRICT

Parcel Total:                    \$1,231.50

LEGAL DESCRIPTION: T42 R02-E S22 NESW	PARCEL NO: 082770	CONTROL NO: 82770
---------------------------------------	-------------------	-------------------

40    \$124,623.26    0.69822241    \$87,014.75

0	\$0.00	STAT	999999	STATE OF WISCONSIN
0.00541450	\$471.14	CNTY	26	IRON COUNTY
0.00274530	\$238.88	MUNI	26012	TOWN OF MERCER
0.005814	\$505.90	REG	263484	SCH D OF MERCER
0.000179	\$15.58	VTAE	001600	NICOLET VTAE DISTRICT

Parcel Total:                    \$1,231.50



# State of Wisconsin / Department of Natural Resources

Tony Evers , Governor

, Secretary

2/5/2025

## Chapter 70.114 - Aids Payment Worksheet For Tax Year 2024(Payment Year 2025) - Payment Due January 31, 2025

2616 of 7093

LEGAL DESCRIPTION: T42 R02-E S23 NWNW				PARCEL NO: 082771				CONTROL NO: 82771	
40	\$124,623.26	0.69822241	\$87,014.75						
				0	\$0.00	STAT	999999	STATE OF WISCONSIN	
				0.00541450	\$471.14	CNTY	26	IRON COUNTY	
				0.00274530	\$238.88	MUNI	26012	TOWN OF MERCER	
				0.005814	\$505.90	REG	263484	SCH D OF MERCER	
				0.000179	\$15.58	VTAE	001600	NICOLET VTAE DISTRICT	
Parcel Total:					\$1,231.50				

LEGAL DESCRIPTION: T42 R02-E S23 NENW				PARCEL NO: 082772				CONTROL NO: 82772	
40	\$124,623.26	0.69822241	\$87,014.75						
				0	\$0.00	STAT	999999	STATE OF WISCONSIN	
				0.00541450	\$471.14	CNTY	26	IRON COUNTY	
				0.00274530	\$238.88	MUNI	26012	TOWN OF MERCER	
				0.005814	\$505.90	REG	263484	SCH D OF MERCER	
				0.000179	\$15.58	VTAE	001600	NICOLET VTAE DISTRICT	
Parcel Total:					\$1,231.50				

LEGAL DESCRIPTION: T42 R02-E S23 SENW				PARCEL NO: 082773				CONTROL NO: 82773	
40	\$124,623.26	0.69822241	\$87,014.75						
				0	\$0.00	STAT	999999	STATE OF WISCONSIN	
				0.00541450	\$471.14	CNTY	26	IRON COUNTY	
				0.00274530	\$238.88	MUNI	26012	TOWN OF MERCER	
				0.005814	\$505.90	REG	263484	SCH D OF MERCER	
				0.000179	\$15.58	VTAE	001600	NICOLET VTAE DISTRICT	
Parcel Total:					\$1,231.50				



# State of Wisconsin / Department of Natural Resources

Tony Evers , Governor

, Secretary

2/5/2025

## Chapter 70.114 - Aids Payment Worksheet For Tax Year 2024(Payment Year 2025) - Payment Due January 31, 2025

2617 of 7093

LEGAL DESCRIPTION: T42 R02-E S23 SWNW PARCEL NO: 082774 CONTROL NO: 82774

40 \$124,623.26 0.69822241 \$87,014.75

0	\$0.00	STAT	999999	STATE OF WISCONSIN
0.00541450	\$471.14	CNTY	26	IRON COUNTY
0.00274530	\$238.88	MUNI	26012	TOWN OF MERCER
0.005814	\$505.90	REG	263484	SCH D OF MERCER
0.000179	\$15.58	VTAE	001600	NICOLET VTAE DISTRICT

Parcel Total: \$1,231.50

LEGAL DESCRIPTION: T42 R02-E S23 NWSW PARCEL NO: 082775 CONTROL NO: 82775

40 \$124,623.26 0.69822241 \$87,014.75

0	\$0.00	STAT	999999	STATE OF WISCONSIN
0.00541450	\$471.14	CNTY	26	IRON COUNTY
0.00274530	\$238.88	MUNI	26012	TOWN OF MERCER
0.005814	\$505.90	REG	263484	SCH D OF MERCER
0.000179	\$15.58	VTAE	001600	NICOLET VTAE DISTRICT

Parcel Total: \$1,231.50

LEGAL DESCRIPTION: T42 R02-E S23 NESW PARCEL NO: 082776 CONTROL NO: 82776

40 \$124,623.26 0.69822241 \$87,014.75

0	\$0.00	STAT	999999	STATE OF WISCONSIN
0.00541450	\$471.14	CNTY	26	IRON COUNTY
0.00274530	\$238.88	MUNI	26012	TOWN OF MERCER
0.005814	\$505.90	REG	263484	SCH D OF MERCER
0.000179	\$15.58	VTAE	001600	NICOLET VTAE DISTRICT

Parcel Total: \$1,231.50



# State of Wisconsin / Department of Natural Resources

Tony Evers , Governor

, Secretary

2/5/2025

## Chapter 70.114 - Aids Payment Worksheet For Tax Year 2024(Payment Year 2025) - Payment Due January 31, 2025

2618 of 7093

LEGAL DESCRIPTION: T42 R02-E S23 SESW	PARCEL NO: 082777	CONTROL NO: 82777
---------------------------------------	-------------------	-------------------

40 \$124,623.26 0.69822241 \$87,014.75

0	\$0.00	STAT	999999	STATE OF WISCONSIN
0.00541450	\$471.14	CNTY	26	IRON COUNTY
0.00274530	\$238.88	MUNI	26012	TOWN OF MERCER
0.005814	\$505.90	REG	263484	SCH D OF MERCER
0.000179	\$15.58	VTAE	001600	NICOLET VTAE DISTRICT

Parcel Total: \$1,231.50

LEGAL DESCRIPTION: T42 R02-E S23 SWSW	PARCEL NO: 082778	CONTROL NO: 82778
---------------------------------------	-------------------	-------------------

40 \$124,623.26 0.69822241 \$87,014.75

0	\$0.00	STAT	999999	STATE OF WISCONSIN
0.00541450	\$471.14	CNTY	26	IRON COUNTY
0.00274530	\$238.88	MUNI	26012	TOWN OF MERCER
0.005814	\$505.90	REG	263484	SCH D OF MERCER
0.000179	\$15.58	VTAE	001600	NICOLET VTAE DISTRICT

Parcel Total: \$1,231.50

LEGAL DESCRIPTION: T42 R02-E S23 SWSE	PARCEL NO: 082779	CONTROL NO: 82779
---------------------------------------	-------------------	-------------------

40 \$124,623.26 0.69822241 \$87,014.75

0	\$0.00	STAT	999999	STATE OF WISCONSIN
0.00541450	\$471.14	CNTY	26	IRON COUNTY
0.00274530	\$238.88	MUNI	26012	TOWN OF MERCER
0.005814	\$505.90	REG	263484	SCH D OF MERCER
0.000179	\$15.58	VTAE	001600	NICOLET VTAE DISTRICT

Parcel Total: \$1,231.50



# State of Wisconsin / Department of Natural Resources

Tony Evers , Governor

, Secretary

2/5/2025

## Chapter 70.114 - Aids Payment Worksheet For Tax Year 2024(Payment Year 2025) - Payment Due January 31, 2025

2619 of 7093

LEGAL DESCRIPTION: T42 R02-E S26 NWNW	PARCEL NO: 082780	CONTROL NO: 82780
---------------------------------------	-------------------	-------------------

40     \$124,623.26     0.69822241     \$87,014.75

0	\$0.00	STAT	999999	STATE OF WISCONSIN
0.00541450	\$471.14	CNTY	26	IRON COUNTY
0.00274530	\$238.88	MUNI	26012	TOWN OF MERCER
0.005814	\$505.90	REG	263484	SCH D OF MERCER
0.000179	\$15.58	VTAE	001600	NICOLET VTAE DISTRICT

Parcel Total:                     \$1,231.50

LEGAL DESCRIPTION: T42 R02-E S26 SWNW	PARCEL NO: 082781	CONTROL NO: 82781
---------------------------------------	-------------------	-------------------

40     \$124,623.26     0.69822241     \$87,014.75

0	\$0.00	STAT	999999	STATE OF WISCONSIN
0.00541450	\$471.14	CNTY	26	IRON COUNTY
0.00274530	\$238.88	MUNI	26012	TOWN OF MERCER
0.005814	\$505.90	REG	263484	SCH D OF MERCER
0.000179	\$15.58	VTAE	001600	NICOLET VTAE DISTRICT

Parcel Total:                     \$1,231.50

LEGAL DESCRIPTION: T42 R02-E S26 NWSW	PARCEL NO: 082782	CONTROL NO: 82782
---------------------------------------	-------------------	-------------------

40     \$124,623.26     0.69822241     \$87,014.75

0	\$0.00	STAT	999999	STATE OF WISCONSIN
0.00541450	\$471.14	CNTY	26	IRON COUNTY
0.00274530	\$238.88	MUNI	26012	TOWN OF MERCER
0.005814	\$505.90	REG	263484	SCH D OF MERCER
0.000179	\$15.58	VTAE	001600	NICOLET VTAE DISTRICT

Parcel Total:                     \$1,231.50



# State of Wisconsin / Department of Natural Resources

Tony Evers , Governor

, Secretary

2/5/2025

## Chapter 70.114 - Aids Payment Worksheet For Tax Year 2024(Payment Year 2025) - Payment Due January 31, 2025

2620 of 7093

LEGAL DESCRIPTION: T42 R02-E S26 SWSW				PARCEL NO: 082783				CONTROL NO: 82783		
40	\$124,623.26	0.69822241	\$87,014.75							
				0	\$0.00	STAT	999999	STATE OF WISCONSIN		
				0.00541450	\$471.14	CNTY	26	IRON COUNTY		
				0.00274530	\$238.88	MUNI	26012	TOWN OF MERCER		
				0.005814	\$505.90	REG	263484	SCH D OF MERCER		
				0.000179	\$15.58	VTAE	001600	NICOLET VTAE DISTRICT		
Parcel Total:					\$1,231.50					

LEGAL DESCRIPTION: T42 R02-E S26 NENW				PARCEL NO: 082784				CONTROL NO: 82784		
40	\$124,623.26	0.69822241	\$87,014.75							
				0	\$0.00	STAT	999999	STATE OF WISCONSIN		
				0.00541450	\$471.14	CNTY	26	IRON COUNTY		
				0.00274530	\$238.88	MUNI	26012	TOWN OF MERCER		
				0.005814	\$505.90	REG	263484	SCH D OF MERCER		
				0.000179	\$15.58	VTAE	001600	NICOLET VTAE DISTRICT		
Parcel Total:					\$1,231.50					

LEGAL DESCRIPTION: T42 R02-E S27 NWNE				PARCEL NO: 082785				CONTROL NO: 82785		
40	\$124,623.26	0.69822241	\$87,014.75							
				0	\$0.00	STAT	999999	STATE OF WISCONSIN		
				0.00541450	\$471.14	CNTY	26	IRON COUNTY		
				0.00274530	\$238.88	MUNI	26012	TOWN OF MERCER		
				0.005814	\$505.90	REG	263484	SCH D OF MERCER		
				0.000179	\$15.58	VTAE	001600	NICOLET VTAE DISTRICT		
Parcel Total:					\$1,231.50					





# State of Wisconsin / Department of Natural Resources

Tony Evers , Governor

, Secretary

2/5/2025

## Chapter 70.114 - Aids Payment Worksheet For Tax Year 2024(Payment Year 2025) - Payment Due January 31, 2025

2621 of 7093

LEGAL DESCRIPTION: T42 R02-E S27 NENE	PARCEL NO: 082786	CONTROL NO: 82786
---------------------------------------	-------------------	-------------------

40    \$124,623.26    0.69822241    \$87,014.75

0	\$0.00	STAT	999999	STATE OF WISCONSIN
0.00541450	\$471.14	CNTY	26	IRON COUNTY
0.00274530	\$238.88	MUNI	26012	TOWN OF MERCER
0.005814	\$505.90	REG	263484	SCH D OF MERCER
0.000179	\$15.58	VTAE	001600	NICOLET VTAE DISTRICT

Parcel Total:                    \$1,231.50

LEGAL DESCRIPTION: T42 R02-E S27 SWNE	PARCEL NO: 082787	CONTROL NO: 82787
---------------------------------------	-------------------	-------------------

40    \$124,623.26    0.69822241    \$87,014.75

0	\$0.00	STAT	999999	STATE OF WISCONSIN
0.00541450	\$471.14	CNTY	26	IRON COUNTY
0.00274530	\$238.88	MUNI	26012	TOWN OF MERCER
0.005814	\$505.90	REG	263484	SCH D OF MERCER
0.000179	\$15.58	VTAE	001600	NICOLET VTAE DISTRICT

Parcel Total:                    \$1,231.50

LEGAL DESCRIPTION: T42 R02-E S27 SENE	PARCEL NO: 082788	CONTROL NO: 82788
---------------------------------------	-------------------	-------------------

40    \$124,623.26    0.69822241    \$87,014.75

0	\$0.00	STAT	999999	STATE OF WISCONSIN
0.00541450	\$471.14	CNTY	26	IRON COUNTY
0.00274530	\$238.88	MUNI	26012	TOWN OF MERCER
0.005814	\$505.90	REG	263484	SCH D OF MERCER
0.000179	\$15.58	VTAE	001600	NICOLET VTAE DISTRICT

Parcel Total:                    \$1,231.50



# State of Wisconsin / Department of Natural Resources

Tony Evers , Governor

, Secretary

2/5/2025

## Chapter 70.114 - Aids Payment Worksheet For Tax Year 2024(Payment Year 2025) - Payment Due January 31, 2025

2622 of 7093

LEGAL DESCRIPTION: T42 R02-E S27 NWNW	PARCEL NO: 082789	CONTROL NO: 82789
---------------------------------------	-------------------	-------------------

40    \$124,623.26    0.69822241    \$87,014.75

0	\$0.00	STAT	999999	STATE OF WISCONSIN
0.00541450	\$471.14	CNTY	26	IRON COUNTY
0.00274530	\$238.88	MUNI	26012	TOWN OF MERCER
0.005814	\$505.90	REG	263484	SCH D OF MERCER
0.000179	\$15.58	VTAE	001600	NICOLET VTAE DISTRICT

Parcel Total:                    \$1,231.50

LEGAL DESCRIPTION: T42 R02-E S27 NENW	PARCEL NO: 082790	CONTROL NO: 82790
---------------------------------------	-------------------	-------------------

40    \$124,623.26    0.69822241    \$87,014.75

0	\$0.00	STAT	999999	STATE OF WISCONSIN
0.00541450	\$471.14	CNTY	26	IRON COUNTY
0.00274530	\$238.88	MUNI	26012	TOWN OF MERCER
0.005814	\$505.90	REG	263484	SCH D OF MERCER
0.000179	\$15.58	VTAE	001600	NICOLET VTAE DISTRICT

Parcel Total:                    \$1,231.50

LEGAL DESCRIPTION: T42 R02-E S27 NESE	PARCEL NO: 082791	CONTROL NO: 82791
---------------------------------------	-------------------	-------------------

40    \$124,623.26    0.69822241    \$87,014.75

0	\$0.00	STAT	999999	STATE OF WISCONSIN
0.00541450	\$471.14	CNTY	26	IRON COUNTY
0.00274530	\$238.88	MUNI	26012	TOWN OF MERCER
0.005814	\$505.90	REG	263484	SCH D OF MERCER
0.000179	\$15.58	VTAE	001600	NICOLET VTAE DISTRICT

Parcel Total:                    \$1,231.50



# State of Wisconsin / Department of Natural Resources

Tony Evers , Governor

, Secretary

2/5/2025

## Chapter 70.114 - Aids Payment Worksheet For Tax Year 2024(Payment Year 2025) - Payment Due January 31, 2025

2623 of 7093

LEGAL DESCRIPTION: T42 R02-E S27 SESE	PARCEL NO: 082792	CONTROL NO: 82792
---------------------------------------	-------------------	-------------------

40    \$124,623.26    0.69822241    \$87,014.75

0	\$0.00	STAT	999999	STATE OF WISCONSIN
0.00541450	\$471.14	CNTY	26	IRON COUNTY
0.00274530	\$238.88	MUNI	26012	TOWN OF MERCER
0.005814	\$505.90	REG	263484	SCH D OF MERCER
0.000179	\$15.58	VTAE	001600	NICOLET VTAE DISTRICT

Parcel Total:                    \$1,231.50

LEGAL DESCRIPTION: T42 R02-E S32 SWSW	PARCEL NO: 082793	CONTROL NO: 82793
---------------------------------------	-------------------	-------------------

40    \$124,623.26    0.69822241    \$87,014.75

0	\$0.00	STAT	999999	STATE OF WISCONSIN
0.00541450	\$471.14	CNTY	26	IRON COUNTY
0.00274530	\$238.88	MUNI	26012	TOWN OF MERCER
0.005814	\$505.90	REG	263484	SCH D OF MERCER
0.000179	\$15.58	VTAE	001600	NICOLET VTAE DISTRICT

Parcel Total:                    \$1,231.50

LEGAL DESCRIPTION: T42 R02-E S32 SESW	PARCEL NO: 082794	CONTROL NO: 82794
---------------------------------------	-------------------	-------------------

40    \$124,623.26    0.69822241    \$87,014.75

0	\$0.00	STAT	999999	STATE OF WISCONSIN
0.00541450	\$471.14	CNTY	26	IRON COUNTY
0.00274530	\$238.88	MUNI	26012	TOWN OF MERCER
0.005814	\$505.90	REG	263484	SCH D OF MERCER
0.000179	\$15.58	VTAE	001600	NICOLET VTAE DISTRICT

Parcel Total:                    \$1,231.50



# State of Wisconsin / Department of Natural Resources

Tony Evers , Governor

, Secretary

2/5/2025

## Chapter 70.114 - Aids Payment Worksheet For Tax Year 2024(Payment Year 2025) - Payment Due January 31, 2025

2624 of 7093

LEGAL DESCRIPTION: T42 R02-E S32 NESW	PARCEL NO: 082795	CONTROL NO: 82795
---------------------------------------	-------------------	-------------------

40    \$124,623.26    0.69822241    \$87,014.75

0	\$0.00	STAT	999999	STATE OF WISCONSIN
0.00541450	\$471.14	CNTY	26	IRON COUNTY
0.00274530	\$238.88	MUNI	26012	TOWN OF MERCER
0.005814	\$505.90	REG	263484	SCH D OF MERCER
0.000179	\$15.58	VTAE	001600	NICOLET VTAE DISTRICT

Parcel Total:                    \$1,231.50

LEGAL DESCRIPTION: T42 R02-E S32 NWSE	PARCEL NO: 082796	CONTROL NO: 82796
---------------------------------------	-------------------	-------------------

40    \$124,623.26    0.69822241    \$87,014.75

0	\$0.00	STAT	999999	STATE OF WISCONSIN
0.00541450	\$471.14	CNTY	26	IRON COUNTY
0.00274530	\$238.88	MUNI	26012	TOWN OF MERCER
0.005814	\$505.90	REG	263484	SCH D OF MERCER
0.000179	\$15.58	VTAE	001600	NICOLET VTAE DISTRICT

Parcel Total:                    \$1,231.50

LEGAL DESCRIPTION: T42 R02-E S32 NESE	PARCEL NO: 082797	CONTROL NO: 82797
---------------------------------------	-------------------	-------------------

40    \$124,623.26    0.69822241    \$87,014.75

0	\$0.00	STAT	999999	STATE OF WISCONSIN
0.00541450	\$471.14	CNTY	26	IRON COUNTY
0.00274530	\$238.88	MUNI	26012	TOWN OF MERCER
0.005814	\$505.90	REG	263484	SCH D OF MERCER
0.000179	\$15.58	VTAE	001600	NICOLET VTAE DISTRICT

Parcel Total:                    \$1,231.50



# State of Wisconsin / Department of Natural Resources

Tony Evers , Governor

, Secretary

2/5/2025

## Chapter 70.114 - Aids Payment Worksheet For Tax Year 2024(Payment Year 2025) - Payment Due January 31, 2025

2625 of 7093

LEGAL DESCRIPTION: T42 R02-E S32 SESE	PARCEL NO: 082798	CONTROL NO: 82798
---------------------------------------	-------------------	-------------------

40 \$124,623.26 0.69822241 \$87,014.75

0	\$0.00	STAT	999999	STATE OF WISCONSIN
0.00541450	\$471.14	CNTY	26	IRON COUNTY
0.00274530	\$238.88	MUNI	26012	TOWN OF MERCER
0.005814	\$505.90	REG	263484	SCH D OF MERCER
0.000179	\$15.58	VTAE	001600	NICOLET VTAE DISTRICT

Parcel Total: \$1,231.50

LEGAL DESCRIPTION: T42 R02-E S32 SWSE	PARCEL NO: 082799	CONTROL NO: 82799
---------------------------------------	-------------------	-------------------

40 \$124,623.26 0.69822241 \$87,014.75

0	\$0.00	STAT	999999	STATE OF WISCONSIN
0.00541450	\$471.14	CNTY	26	IRON COUNTY
0.00274530	\$238.88	MUNI	26012	TOWN OF MERCER
0.005814	\$505.90	REG	263484	SCH D OF MERCER
0.000179	\$15.58	VTAE	001600	NICOLET VTAE DISTRICT

Parcel Total: \$1,231.50

LEGAL DESCRIPTION: T42 R02-E S33 NWSW	PARCEL NO: 082800	CONTROL NO: 82800
---------------------------------------	-------------------	-------------------

40 \$124,623.26 0.69822241 \$87,014.75

0	\$0.00	STAT	999999	STATE OF WISCONSIN
0.00541450	\$471.14	CNTY	26	IRON COUNTY
0.00274530	\$238.88	MUNI	26012	TOWN OF MERCER
0.005814	\$505.90	REG	263484	SCH D OF MERCER
0.000179	\$15.58	VTAE	001600	NICOLET VTAE DISTRICT

Parcel Total: \$1,231.50



# State of Wisconsin / Department of Natural Resources

Tony Evers , Governor

, Secretary

2/5/2025

## Chapter 70.114 - Aids Payment Worksheet For Tax Year 2024(Payment Year 2025) - Payment Due January 31, 2025

2626 of 7093

LEGAL DESCRIPTION: T42 R02-E S33 SWSW				PARCEL NO: 082801			CONTROL NO: 82801	
40	\$124,623.26	0.69822241	\$87,014.75					
				0	\$0.00	STAT	999999	STATE OF WISCONSIN
				0.00541450	\$471.14	CNTY	26	IRON COUNTY
				0.00274530	\$238.88	MUNI	26012	TOWN OF MERCER
				0.005814	\$505.90	REG	263484	SCH D OF MERCER
				0.000179	\$15.58	VTAE	001600	NICOLET VTAE DISTRICT
Parcel Total:				\$1,231.50				

LEGAL DESCRIPTION: T42 R03-E S08 NWNE				PARCEL NO: 082803			CONTROL NO: 82803	
40	\$124,623.26	0.69822241	\$87,014.75					
				0	\$0.00	STAT	999999	STATE OF WISCONSIN
				0.00541450	\$471.14	CNTY	26	IRON COUNTY
				0.00274530	\$238.88	MUNI	26012	TOWN OF MERCER
				0.005814	\$505.90	REG	263484	SCH D OF MERCER
				0.000179	\$15.58	VTAE	001600	NICOLET VTAE DISTRICT
Parcel Total:				\$1,231.50				

LEGAL DESCRIPTION: T42 R03-E S08 NENW				PARCEL NO: 082804			CONTROL NO: 82804	
40	\$124,623.26	0.69822241	\$87,014.75					
				0	\$0.00	STAT	999999	STATE OF WISCONSIN
				0.00541450	\$471.14	CNTY	26	IRON COUNTY
				0.00274530	\$238.88	MUNI	26012	TOWN OF MERCER
				0.005814	\$505.90	REG	263484	SCH D OF MERCER
				0.000179	\$15.58	VTAE	001600	NICOLET VTAE DISTRICT
Parcel Total:				\$1,231.50				



# State of Wisconsin / Department of Natural Resources

Tony Evers , Governor

, Secretary

2/5/2025

## Chapter 70.114 - Aids Payment Worksheet For Tax Year 2024(Payment Year 2025) - Payment Due January 31, 2025

2627 of 7093

LEGAL DESCRIPTION: T42 R03-E S08 SENW	PARCEL NO: 082806	CONTROL NO: 82806
---------------------------------------	-------------------	-------------------

40	\$124,623.26	0.69822241	\$87,014.75	
----	--------------	------------	-------------	--

0	\$0.00	STAT	999999	STATE OF WISCONSIN
0.00541450	\$471.14	CNTY	26	IRON COUNTY
0.00274530	\$238.88	MUNI	26012	TOWN OF MERCER
0.005814	\$505.90	REG	263484	SCH D OF MERCER
0.000179	\$15.58	VTAE	001600	NICOLET VTAE DISTRICT

Parcel Total:	\$1,231.50
---------------	------------

LEGAL DESCRIPTION: T42 R03-E S08 NWSW	PARCEL NO: 082807	CONTROL NO: 82807
---------------------------------------	-------------------	-------------------

40	\$124,623.26	0.69822241	\$87,014.75	
----	--------------	------------	-------------	--

0	\$0.00	STAT	999999	STATE OF WISCONSIN
0.00541450	\$471.14	CNTY	26	IRON COUNTY
0.00274530	\$238.88	MUNI	26012	TOWN OF MERCER
0.005814	\$505.90	REG	263484	SCH D OF MERCER
0.000179	\$15.58	VTAE	001600	NICOLET VTAE DISTRICT

Parcel Total:	\$1,231.50
---------------	------------

LEGAL DESCRIPTION: T42 R03-E S08 NESW	PARCEL NO: 082808	CONTROL NO: 82808
---------------------------------------	-------------------	-------------------

40	\$124,623.26	0.69822241	\$87,014.75	
----	--------------	------------	-------------	--

0	\$0.00	STAT	999999	STATE OF WISCONSIN
0.00541450	\$471.14	CNTY	26	IRON COUNTY
0.00274530	\$238.88	MUNI	26012	TOWN OF MERCER
0.005814	\$505.90	REG	263484	SCH D OF MERCER
0.000179	\$15.58	VTAE	001600	NICOLET VTAE DISTRICT

Parcel Total:	\$1,231.50
---------------	------------



# State of Wisconsin / Department of Natural Resources

Tony Evers , Governor

, Secretary

2/5/2025

## Chapter 70.114 - Aids Payment Worksheet For Tax Year 2024(Payment Year 2025) - Payment Due January 31, 2025

2628 of 7093

LEGAL DESCRIPTION: T42 R03-E S14 NESW				PARCEL NO: 082809				CONTROL NO: 82809	
40	\$124,623.26	0.69822241	\$87,014.75						
				0	\$0.00	STAT	999999	STATE OF WISCONSIN	
				0.00541450	\$471.14	CNTY	26	IRON COUNTY	
				0.00274530	\$238.88	MUNI	26012	TOWN OF MERCER	
				0.005814	\$505.90	REG	263484	SCH D OF MERCER	
				0.000179	\$15.58	VTAE	001600	NICOLET VTAE DISTRICT	
Parcel Total:					\$1,231.50				

LEGAL DESCRIPTION: T42 R03-E S14 NWSW				PARCEL NO: 082810				CONTROL NO: 82810	
40	\$124,623.26	0.69822241	\$87,014.75						
				0	\$0.00	STAT	999999	STATE OF WISCONSIN	
				0.00541450	\$471.14	CNTY	26	IRON COUNTY	
				0.00274530	\$238.88	MUNI	26012	TOWN OF MERCER	
				0.005814	\$505.90	REG	263484	SCH D OF MERCER	
				0.000179	\$15.58	VTAE	001600	NICOLET VTAE DISTRICT	
Parcel Total:					\$1,231.50				

LEGAL DESCRIPTION: T42 R03-E S14 SWSW				PARCEL NO: 082811				CONTROL NO: 82811	
40	\$124,623.26	0.69822241	\$87,014.75						
				0	\$0.00	STAT	999999	STATE OF WISCONSIN	
				0.00541450	\$471.14	CNTY	26	IRON COUNTY	
				0.00274530	\$238.88	MUNI	26012	TOWN OF MERCER	
				0.005814	\$505.90	REG	263484	SCH D OF MERCER	
				0.000179	\$15.58	VTAE	001600	NICOLET VTAE DISTRICT	
Parcel Total:					\$1,231.50				





# State of Wisconsin / Department of Natural Resources

Tony Evers , Governor

, Secretary

2/5/2025

## Chapter 70.114 - Aids Payment Worksheet For Tax Year 2024(Payment Year 2025) - Payment Due January 31, 2025

2629 of 7093

LEGAL DESCRIPTION: T42 R03-E S15 SENE	PARCEL NO: 082812	CONTROL NO: 82812
---------------------------------------	-------------------	-------------------

40    \$124,623.26    0.69822241    \$87,014.75

0	\$0.00	STAT	999999	STATE OF WISCONSIN
0.00541450	\$471.14	CNTY	26	IRON COUNTY
0.00274530	\$238.88	MUNI	26012	TOWN OF MERCER
0.005814	\$505.90	REG	263484	SCH D OF MERCER
0.000179	\$15.58	VTAE	001600	NICOLET VTAE DISTRICT

Parcel Total:                    \$1,231.50

LEGAL DESCRIPTION: T42 R03-E S15 NWSE	PARCEL NO: 082813	CONTROL NO: 82813
---------------------------------------	-------------------	-------------------

40    \$124,623.26    0.69822241    \$87,014.75

0	\$0.00	STAT	999999	STATE OF WISCONSIN
0.00541450	\$471.14	CNTY	26	IRON COUNTY
0.00274530	\$238.88	MUNI	26012	TOWN OF MERCER
0.005814	\$505.90	REG	263484	SCH D OF MERCER
0.000179	\$15.58	VTAE	001600	NICOLET VTAE DISTRICT

Parcel Total:                    \$1,231.50

LEGAL DESCRIPTION: T42 R03-E S15 NESE	PARCEL NO: 082814	CONTROL NO: 82814
---------------------------------------	-------------------	-------------------

40    \$124,623.26    0.69822241    \$87,014.75

0	\$0.00	STAT	999999	STATE OF WISCONSIN
0.00541450	\$471.14	CNTY	26	IRON COUNTY
0.00274530	\$238.88	MUNI	26012	TOWN OF MERCER
0.005814	\$505.90	REG	263484	SCH D OF MERCER
0.000179	\$15.58	VTAE	001600	NICOLET VTAE DISTRICT

Parcel Total:                    \$1,231.50



# State of Wisconsin / Department of Natural Resources

Tony Evers , Governor

, Secretary

2/5/2025

## Chapter 70.114 - Aids Payment Worksheet For Tax Year 2024(Payment Year 2025) - Payment Due January 31, 2025

2630 of 7093

LEGAL DESCRIPTION: T42 R03-E S15 SESE	PARCEL NO: 082815	CONTROL NO: 82815
---------------------------------------	-------------------	-------------------

40    \$124,623.26    0.69822241    \$87,014.75

0	\$0.00	STAT	999999	STATE OF WISCONSIN
0.00541450	\$471.14	CNTY	26	IRON COUNTY
0.00274530	\$238.88	MUNI	26012	TOWN OF MERCER
0.005814	\$505.90	REG	263484	SCH D OF MERCER
0.000179	\$15.58	VTAE	001600	NICOLET VTAE DISTRICT

Parcel Total:                    \$1,231.50

LEGAL DESCRIPTION: T42 R03-E S15 SWSE	PARCEL NO: 082816	CONTROL NO: 82816
---------------------------------------	-------------------	-------------------

40    \$124,623.26    0.69822241    \$87,014.75

0	\$0.00	STAT	999999	STATE OF WISCONSIN
0.00541450	\$471.14	CNTY	26	IRON COUNTY
0.00274530	\$238.88	MUNI	26012	TOWN OF MERCER
0.005814	\$505.90	REG	263484	SCH D OF MERCER
0.000179	\$15.58	VTAE	001600	NICOLET VTAE DISTRICT

Parcel Total:                    \$1,231.50

LEGAL DESCRIPTION: T42 R03-E S15 SESW	PARCEL NO: 082817	CONTROL NO: 82817
---------------------------------------	-------------------	-------------------

39.8    \$124,001.99    0.69822241    \$86,580.97

0	\$0.00	STAT	999999	STATE OF WISCONSIN
0.00541450	\$468.79	CNTY	26	IRON COUNTY
0.00274530	\$237.69	MUNI	26012	TOWN OF MERCER
0.005814	\$503.38	REG	263484	SCH D OF MERCER
0.000179	\$15.50	VTAE	001600	NICOLET VTAE DISTRICT

Parcel Total:                    \$1,225.36



# State of Wisconsin / Department of Natural Resources

Tony Evers , Governor

, Secretary

2/5/2025

## Chapter 70.114 - Aids Payment Worksheet For Tax Year 2024(Payment Year 2025) - Payment Due January 31, 2025

2631 of 7093

LEGAL DESCRIPTION: T42 R03-E S17 NENE	PARCEL NO: 082818	CONTROL NO: 82818
---------------------------------------	-------------------	-------------------

40 \$124,623.26 0.69822241 \$87,014.75

0	\$0.00	STAT	999999	STATE OF WISCONSIN
0.00541450	\$471.14	CNTY	26	IRON COUNTY
0.00274530	\$238.88	MUNI	26012	TOWN OF MERCER
0.005814	\$505.90	REG	263484	SCH D OF MERCER
0.000179	\$15.58	VTAE	001600	NICOLET VTAE DISTRICT

Parcel Total: \$1,231.50

LEGAL DESCRIPTION: T42 R03-E S17 SENE	PARCEL NO: 082819	CONTROL NO: 82819
---------------------------------------	-------------------	-------------------

40 \$124,623.26 0.69822241 \$87,014.75

0	\$0.00	STAT	999999	STATE OF WISCONSIN
0.00541450	\$471.14	CNTY	26	IRON COUNTY
0.00274530	\$238.88	MUNI	26012	TOWN OF MERCER
0.005814	\$505.90	REG	263484	SCH D OF MERCER
0.000179	\$15.58	VTAE	001600	NICOLET VTAE DISTRICT

Parcel Total: \$1,231.50

LEGAL DESCRIPTION: T42 R03-E S21 SWNE	PARCEL NO: 082820	CONTROL NO: 82820
---------------------------------------	-------------------	-------------------

40 \$124,623.26 0.69822241 \$87,014.75

0	\$0.00	STAT	999999	STATE OF WISCONSIN
0.00541450	\$471.14	CNTY	26	IRON COUNTY
0.00274530	\$238.88	MUNI	26012	TOWN OF MERCER
0.005814	\$505.90	REG	263484	SCH D OF MERCER
0.000179	\$15.58	VTAE	001600	NICOLET VTAE DISTRICT

Parcel Total: \$1,231.50



# State of Wisconsin / Department of Natural Resources

Tony Evers , Governor

, Secretary

2/5/2025

## Chapter 70.114 - Aids Payment Worksheet For Tax Year 2024(Payment Year 2025) - Payment Due January 31, 2025

2632 of 7093

LEGAL DESCRIPTION: T42 R03-E S21 SENE	PARCEL NO: 082821	CONTROL NO: 82821
---------------------------------------	-------------------	-------------------

40    \$124,623.26    0.69822241    \$87,014.75

0	\$0.00	STAT	999999	STATE OF WISCONSIN
0.00541450	\$471.14	CNTY	26	IRON COUNTY
0.00274530	\$238.88	MUNI	26012	TOWN OF MERCER
0.005814	\$505.90	REG	263484	SCH D OF MERCER
0.000179	\$15.58	VTAE	001600	NICOLET VTAE DISTRICT

Parcel Total:                    \$1,231.50

LEGAL DESCRIPTION: T42 R03-E S21 NESE	PARCEL NO: 082822	CONTROL NO: 82822
---------------------------------------	-------------------	-------------------

40    \$124,623.26    0.69822241    \$87,014.75

0	\$0.00	STAT	999999	STATE OF WISCONSIN
0.00541450	\$471.14	CNTY	26	IRON COUNTY
0.00274530	\$238.88	MUNI	26012	TOWN OF MERCER
0.005814	\$505.90	REG	263484	SCH D OF MERCER
0.000179	\$15.58	VTAE	001600	NICOLET VTAE DISTRICT

Parcel Total:                    \$1,231.50

LEGAL DESCRIPTION: T42 R03-E S21 SESE	PARCEL NO: 082823	CONTROL NO: 82823
---------------------------------------	-------------------	-------------------

40    \$124,623.26    0.69822241    \$87,014.75

0	\$0.00	STAT	999999	STATE OF WISCONSIN
0.00541450	\$471.14	CNTY	26	IRON COUNTY
0.00274530	\$238.88	MUNI	26012	TOWN OF MERCER
0.005814	\$505.90	REG	263484	SCH D OF MERCER
0.000179	\$15.58	VTAE	001600	NICOLET VTAE DISTRICT

Parcel Total:                    \$1,231.50



# State of Wisconsin / Department of Natural Resources

Tony Evers , Governor

, Secretary

2/5/2025

## Chapter 70.114 - Aids Payment Worksheet For Tax Year 2024(Payment Year 2025) - Payment Due January 31, 2025

2633 of 7093

File Number Total: \$96,547.08

FILE NO: WR 500 B

DATE OF PURCHASE: 10/14/1999

GRANTOR: PACKAGING CORP. OF AMERICA

LEGAL DESCRIPTION: T43 R02-E S10 GOV LOT 1

PARCEL NO: 082414

CONTROL NO: 82414

34.3 \$108,925.31 0.69822241 \$76,054.09

0 \$0.00 STAT 999999 STATE OF WISCONSIN

0.00541450 \$411.79 CNTY 26 IRON COUNTY

0.00274530 \$208.79 MUNI 26012 TOWN OF MERCER

0.005814 \$442.18 REG 263484 SCH D OF MERCER

0.000179 \$13.62 VTAE 001600 NICOLET VTAE DISTRICT

Parcel Total: \$1,076.38

LEGAL DESCRIPTION: T43 R02-E S10 GOV LOT 2

PARCEL NO: 082415

CONTROL NO: 82415

23.8 \$75,580.81 0.69822241 \$52,772.21

0 \$0.00 STAT 999999 STATE OF WISCONSIN

0.00541450 \$285.73 CNTY 26 IRON COUNTY

0.00274530 \$144.88 MUNI 26012 TOWN OF MERCER

0.005814 \$306.82 REG 263484 SCH D OF MERCER

0.000179 \$9.45 VTAE 001600 NICOLET VTAE DISTRICT

Parcel Total: \$746.88



# State of Wisconsin / Department of Natural Resources

Tony Evers , Governor

, Secretary

2/5/2025

## Chapter 70.114 - Aids Payment Worksheet For Tax Year 2024(Payment Year 2025) - Payment Due January 31, 2025

2634 of 7093

LEGAL DESCRIPTION: T43 R02-E S10 GOV LOT 3	PARCEL NO: 082416	CONTROL NO: 82416
--	-------------------	-------------------

42    \$133,377.91    0.69822241    \$93,127.45

0	\$0.00	STAT	999999	STATE OF WISCONSIN
0.00541450	\$504.23	CNTY	26	IRON COUNTY
0.00274530	\$255.66	MUNI	26012	TOWN OF MERCER
0.005814	\$541.44	REG	263484	SCH D OF MERCER
0.000179	\$16.67	VTAE	001600	NICOLET VTAE DISTRICT

Parcel Total:                    \$1,318.00

LEGAL DESCRIPTION: T43 R02-E S10 SENW	PARCEL NO: 082417	CONTROL NO: 82417
---------------------------------------	-------------------	-------------------

40    \$127,026.58    0.69822241    \$88,692.81

0	\$0.00	STAT	999999	STATE OF WISCONSIN
0.00541450	\$480.22	CNTY	26	IRON COUNTY
0.00274530	\$243.49	MUNI	26012	TOWN OF MERCER
0.005814	\$515.66	REG	263484	SCH D OF MERCER
0.000179	\$15.88	VTAE	001600	NICOLET VTAE DISTRICT

Parcel Total:                    \$1,255.25

LEGAL DESCRIPTION: T43 R02-E S11 NWNW	PARCEL NO: 082418	CONTROL NO: 82418
---------------------------------------	-------------------	-------------------

40    \$127,026.58    0.69822241    \$88,692.81

0	\$0.00	STAT	999999	STATE OF WISCONSIN
0.00541450	\$480.22	CNTY	26	IRON COUNTY
0.00274530	\$243.49	MUNI	26012	TOWN OF MERCER
0.005814	\$515.66	REG	263484	SCH D OF MERCER
0.000179	\$15.88	VTAE	001600	NICOLET VTAE DISTRICT

Parcel Total:                    \$1,255.25



# State of Wisconsin / Department of Natural Resources

Tony Evers , Governor

, Secretary

2/5/2025

## Chapter 70.114 - Aids Payment Worksheet For Tax Year 2024(Payment Year 2025) - Payment Due January 31, 2025

2635 of 7093

LEGAL DESCRIPTION: T43 R02-E S11 NENW				PARCEL NO: 082419				CONTROL NO: 82419			
40	\$127,026.58	0.69822241	\$88,692.81								
				0	\$0.00	STAT	999999	STATE OF WISCONSIN			
				0.00541450	\$480.22	CNTY	26	IRON COUNTY			
				0.00274530	\$243.49	MUNI	26012	TOWN OF MERCER			
				0.005814	\$515.66	REG	263484	SCH D OF MERCER			
				0.000179	\$15.88	VTAE	001600	NICOLET VTAE DISTRICT			
Parcel Total:					\$1,255.25						

LEGAL DESCRIPTION: T43 R02-E S11 SENW				PARCEL NO: 082420				CONTROL NO: 82420			
40	\$127,026.58	0.69822241	\$88,692.81								
				0	\$0.00	STAT	999999	STATE OF WISCONSIN			
				0.00541450	\$480.22	CNTY	26	IRON COUNTY			
				0.00274530	\$243.49	MUNI	26012	TOWN OF MERCER			
				0.005814	\$515.66	REG	263484	SCH D OF MERCER			
				0.000179	\$15.88	VTAE	001600	NICOLET VTAE DISTRICT			
Parcel Total:					\$1,255.25						

LEGAL DESCRIPTION: T43 R02-E S11 SWNW				PARCEL NO: 082421				CONTROL NO: 82421			
40	\$127,026.58	0.69822241	\$88,692.81								
				0	\$0.00	STAT	999999	STATE OF WISCONSIN			
				0.00541450	\$480.22	CNTY	26	IRON COUNTY			
				0.00274530	\$243.49	MUNI	26012	TOWN OF MERCER			
				0.005814	\$515.66	REG	263484	SCH D OF MERCER			
				0.000179	\$15.88	VTAE	001600	NICOLET VTAE DISTRICT			
Parcel Total:					\$1,255.25						



# State of Wisconsin / Department of Natural Resources

Tony Evers , Governor

, Secretary

2/5/2025

## Chapter 70.114 - Aids Payment Worksheet For Tax Year 2024(Payment Year 2025) - Payment Due January 31, 2025

2636 of 7093

LEGAL DESCRIPTION: T43 R02-E S11 NWSW	PARCEL NO: 082422	CONTROL NO: 82422
---------------------------------------	-------------------	-------------------

40	\$127,026.58	0.69822241	\$88,692.81	
----	--------------	------------	-------------	--

0	\$0.00	STAT	999999	STATE OF WISCONSIN
0.00541450	\$480.22	CNTY	26	IRON COUNTY
0.00274530	\$243.49	MUNI	26012	TOWN OF MERCER
0.005814	\$515.66	REG	263484	SCH D OF MERCER
0.000179	\$15.88	VTAE	001600	NICOLET VTAE DISTRICT

Parcel Total:	\$1,255.25
---------------	------------

LEGAL DESCRIPTION: T43 R02-E S11 SWSW	PARCEL NO: 082423	CONTROL NO: 82423
---------------------------------------	-------------------	-------------------

40	\$127,026.58	0.69822241	\$88,692.81	
----	--------------	------------	-------------	--

0	\$0.00	STAT	999999	STATE OF WISCONSIN
0.00541450	\$480.22	CNTY	26	IRON COUNTY
0.00274530	\$243.49	MUNI	26012	TOWN OF MERCER
0.005814	\$515.66	REG	263484	SCH D OF MERCER
0.000179	\$15.88	VTAE	001600	NICOLET VTAE DISTRICT

Parcel Total:	\$1,255.25
---------------	------------

LEGAL DESCRIPTION: T43 R02-E S11 NESW	PARCEL NO: 082424	CONTROL NO: 82424
---------------------------------------	-------------------	-------------------

40	\$127,026.58	0.69822241	\$88,692.81	
----	--------------	------------	-------------	--

0	\$0.00	STAT	999999	STATE OF WISCONSIN
0.00541450	\$480.22	CNTY	26	IRON COUNTY
0.00274530	\$243.49	MUNI	26012	TOWN OF MERCER
0.005814	\$515.66	REG	263484	SCH D OF MERCER
0.000179	\$15.88	VTAE	001600	NICOLET VTAE DISTRICT

Parcel Total:	\$1,255.25
---------------	------------





# State of Wisconsin / Department of Natural Resources

Tony Evers , Governor

, Secretary

2/5/2025

## Chapter 70.114 - Aids Payment Worksheet For Tax Year 2024(Payment Year 2025) - Payment Due January 31, 2025

2637 of 7093

LEGAL DESCRIPTION: T43 R02-E S11 PT OF NWNE	PARCEL NO: 082425	CONTROL NO: 82425
---	-------------------	-------------------

0.5	\$1,587.85	0.69822241	\$1,108.67
-----	------------	------------	------------

0	\$0.00	STAT	999999	STATE OF WISCONSIN
0.00541450	\$6.00	CNTY	26	IRON COUNTY
0.00274530	\$3.04	MUNI	26012	TOWN OF MERCER
0.005814	\$6.45	REG	263484	SCH D OF MERCER
0.000179	\$0.20	VTAE	001600	NICOLET VTAE DISTRICT

Parcel Total:	\$15.69
---------------	---------

LEGAL DESCRIPTION: T43 R02-E S11 PT OF SWNE	PARCEL NO: 082426	CONTROL NO: 82426
---	-------------------	-------------------

7.5	\$23,817.50	0.69822241	\$16,629.92
-----	-------------	------------	-------------

0	\$0.00	STAT	999999	STATE OF WISCONSIN
0.00541450	\$90.04	CNTY	26	IRON COUNTY
0.00274530	\$45.65	MUNI	26012	TOWN OF MERCER
0.005814	\$96.69	REG	263484	SCH D OF MERCER
0.000179	\$2.98	VTAE	001600	NICOLET VTAE DISTRICT

Parcel Total:	\$235.36
---------------	----------

LEGAL DESCRIPTION: T43 R02-E S11 PT OF NWSE	PARCEL NO: 082427	CONTROL NO: 82427
---	-------------------	-------------------

20	\$63,513.29	0.69822241	\$44,346.40
----	-------------	------------	-------------

0	\$0.00	STAT	999999	STATE OF WISCONSIN
0.00541450	\$240.11	CNTY	26	IRON COUNTY
0.00274530	\$121.74	MUNI	26012	TOWN OF MERCER
0.005814	\$257.83	REG	263484	SCH D OF MERCER
0.000179	\$7.94	VTAE	001600	NICOLET VTAE DISTRICT

Parcel Total:	\$627.62
---------------	----------



# State of Wisconsin / Department of Natural Resources

Tony Evers , Governor

, Secretary

2/5/2025

## Chapter 70.114 - Aids Payment Worksheet For Tax Year 2024(Payment Year 2025) - Payment Due January 31, 2025

2638 of 7093

LEGAL DESCRIPTION: T43 R02-E S11 PT OF SWSE	PARCEL NO: 082428	CONTROL NO: 82428
---	-------------------	-------------------

15	\$47,634.97	0.69822241	\$33,259.80	
----	-------------	------------	-------------	--

0	\$0.00	STAT	999999	STATE OF WISCONSIN
---	--------	------	--------	--------------------

0.00541450	\$180.08	CNTY	26	IRON COUNTY
------------	----------	------	----	-------------

0.00274530	\$91.31	MUNI	26012	TOWN OF MERCER
------------	---------	------	-------	----------------

0.005814	\$193.37	REG	263484	SCH D OF MERCER
----------	----------	-----	--------	-----------------

0.000179	\$5.95	VTAE	001600	NICOLET VTAE DISTRICT
----------	--------	------	--------	-----------------------

Parcel Total:	\$470.71	
---------------	----------	--

File Number Total:	\$14,532.64	
--------------------	-------------	--

FILE NO: WR 514 A	DATE OF PURCHASE: 10/26/2000	GRANTOR: FRASER PAPER, INC.
-------------------	------------------------------	-----------------------------

LEGAL DESCRIPTION: T41 R02-E S05 PT GV LT 2	PARCEL NO: RE554	CONTROL NO: 84641
---	------------------	-------------------

42	\$45,352.04	0.69822241	\$31,665.81	
----	-------------	------------	-------------	--

0	\$0.00	STAT	999999	STATE OF WISCONSIN
---	--------	------	--------	--------------------

0.00541450	\$171.45	CNTY	26	IRON COUNTY
------------	----------	------	----	-------------

0.00274530	\$86.93	MUNI	26012	TOWN OF MERCER
------------	---------	------	-------	----------------

0.005814	\$184.10	REG	263484	SCH D OF MERCER
----------	----------	-----	--------	-----------------

0.000179	\$5.67	VTAE	001600	NICOLET VTAE DISTRICT
----------	--------	------	--------	-----------------------

Parcel Total:	\$448.15	
---------------	----------	--



# State of Wisconsin / Department of Natural Resources

Tony Evers , Governor

, Secretary

2/5/2025

## Chapter 70.114 - Aids Payment Worksheet For Tax Year 2024(Payment Year 2025) - Payment Due January 31, 2025

2639 of 7093

LEGAL DESCRIPTION: T41 R02-E S05 NENW	PARCEL NO: RE556	CONTROL NO: 84642
---------------------------------------	------------------	-------------------

41.26	\$92,863.87	0.69822241	\$64,839.63
-------	-------------	------------	-------------

0	\$0.00	STAT	999999	STATE OF WISCONSIN
0.00541450	\$351.07	CNTY	26	IRON COUNTY
0.00274530	\$178.00	MUNI	26012	TOWN OF MERCER
0.005814	\$376.98	REG	263484	SCH D OF MERCER
0.000179	\$11.61	VTAE	001600	NICOLET VTAE DISTRICT

Parcel Total:	\$917.66
---------------	----------

LEGAL DESCRIPTION: T41 R02-E S05 NWNW	PARCEL NO: RE557	CONTROL NO: 84643
---------------------------------------	------------------	-------------------

41.24	\$147,934.96	0.69822241	\$103,291.51
-------	--------------	------------	--------------

0	\$0.00	STAT	999999	STATE OF WISCONSIN
0.00541450	\$559.27	CNTY	26	IRON COUNTY
0.00274530	\$283.57	MUNI	26012	TOWN OF MERCER
0.005814	\$600.54	REG	263484	SCH D OF MERCER
0.000179	\$18.49	VTAE	001600	NICOLET VTAE DISTRICT

Parcel Total:	\$1,461.87
---------------	------------

LEGAL DESCRIPTION: T41 R02-E S05 SWNW	PARCEL NO: RE558	CONTROL NO: 84644
---------------------------------------	------------------	-------------------

40	\$151,174.65	0.69822241	\$105,553.53
----	--------------	------------	--------------

0	\$0.00	STAT	999999	STATE OF WISCONSIN
0.00541450	\$571.51	CNTY	26	IRON COUNTY
0.00274530	\$289.78	MUNI	26012	TOWN OF MERCER
0.005814	\$613.69	REG	263484	SCH D OF MERCER
0.000179	\$18.90	VTAE	001600	NICOLET VTAE DISTRICT

Parcel Total:	\$1,493.88
---------------	------------



# State of Wisconsin / Department of Natural Resources

Tony Evers , Governor

, Secretary

2/5/2025

## Chapter 70.114 - Aids Payment Worksheet For Tax Year 2024(Payment Year 2025) - Payment Due January 31, 2025

2640 of 7093

LEGAL DESCRIPTION: T41 R02-E S05 NWNE	PARCEL NO: RE553	CONTROL NO: 84645
---------------------------------------	------------------	-------------------

41.28	\$53,991.20	0.69822241	\$37,697.87	
-------	-------------	------------	-------------	--

0	\$0.00	STAT	999999	STATE OF WISCONSIN
0.00541450	\$204.11	CNTY	26	IRON COUNTY
0.00274530	\$103.49	MUNI	26012	TOWN OF MERCER
0.005814	\$219.17	REG	263484	SCH D OF MERCER
0.000179	\$6.75	VTAE	001600	NICOLET VTAE DISTRICT

Parcel Total:	\$533.52
---------------	----------

LEGAL DESCRIPTION: T41 R02-E S05 PT GV LT 1	PARCEL NO: RE552	CONTROL NO: 84646
---	------------------	-------------------

47.3	\$107,982.40	0.69822241	\$75,395.73	
------	--------------	------------	-------------	--

0	\$0.00	STAT	999999	STATE OF WISCONSIN
0.00541450	\$408.23	CNTY	26	IRON COUNTY
0.00274530	\$206.98	MUNI	26012	TOWN OF MERCER
0.005814	\$438.35	REG	263484	SCH D OF MERCER
0.000179	\$13.50	VTAE	001600	NICOLET VTAE DISTRICT

Parcel Total:	\$1,067.06
---------------	------------

LEGAL DESCRIPTION: T41 R02-E S05 GOV LOT 3	PARCEL NO: RE559	CONTROL NO: 84647
--	------------------	-------------------

39.9	\$151,174.65	0.69822241	\$105,553.53	
------	--------------	------------	--------------	--

0	\$0.00	STAT	999999	STATE OF WISCONSIN
0.00541450	\$571.51	CNTY	26	IRON COUNTY
0.00274530	\$289.78	MUNI	26012	TOWN OF MERCER
0.005814	\$613.69	REG	263484	SCH D OF MERCER
0.000179	\$18.90	VTAE	001600	NICOLET VTAE DISTRICT

Parcel Total:	\$1,493.88
---------------	------------



# State of Wisconsin / Department of Natural Resources

Tony Evers , Governor

, Secretary

2/5/2025

## Chapter 70.114 - Aids Payment Worksheet For Tax Year 2024(Payment Year 2025) - Payment Due January 31, 2025

2641 of 7093

LEGAL DESCRIPTION: T41 R02-E S05 PT GV LT 4	PARCEL NO: RE560	CONTROL NO: 84648
---	------------------	-------------------

24 \$107,116.35 0.69822241 \$74,791.03

0	\$0.00	STAT	999999	STATE OF WISCONSIN
0.00541450	\$404.95	CNTY	26	IRON COUNTY
0.00274530	\$205.32	MUNI	26012	TOWN OF MERCER
0.005814	\$434.83	REG	263484	SCH D OF MERCER
0.000179	\$13.39	VTAE	001600	NICOLET VTAE DISTRICT

Parcel Total: \$1,058.49

LEGAL DESCRIPTION: T41 R02-E S05 NWSW	PARCEL NO: RE561	CONTROL NO: 84649
---------------------------------------	------------------	-------------------

40 \$92,863.87 0.69822241 \$64,839.63

0	\$0.00	STAT	999999	STATE OF WISCONSIN
0.00541450	\$351.07	CNTY	26	IRON COUNTY
0.00274530	\$178.00	MUNI	26012	TOWN OF MERCER
0.005814	\$376.98	REG	263484	SCH D OF MERCER
0.000179	\$11.61	VTAE	001600	NICOLET VTAE DISTRICT

Parcel Total: \$917.66

LEGAL DESCRIPTION: T41 R02-E S05 PT GV LT 5	PARCEL NO: RE562	CONTROL NO: 84650
---	------------------	-------------------

30.66 \$76,665.44 0.69822241 \$53,529.53

0	\$0.00	STAT	999999	STATE OF WISCONSIN
0.00541450	\$289.83	CNTY	26	IRON COUNTY
0.00274530	\$146.96	MUNI	26012	TOWN OF MERCER
0.005814	\$311.22	REG	263484	SCH D OF MERCER
0.000179	\$9.58	VTAE	001600	NICOLET VTAE DISTRICT

Parcel Total: \$757.59



# State of Wisconsin / Department of Natural Resources

Tony Evers , Governor

, Secretary

2/5/2025

## Chapter 70.114 - Aids Payment Worksheet For Tax Year 2024(Payment Year 2025) - Payment Due January 31, 2025

2642 of 7093

File Number Total: \$10,149.76

FILE NO: WR 514 B

DATE OF PURCHASE: 10/26/2000

GRANTOR: FRASER PAPER, INC.

LEGAL DESCRIPTION: T41 R02-E S05 PT GV LT 9

PARCEL NO: RE555

CONTROL NO: 84651

12.3 \$129,576.74 0.69822241 \$90,473.39

0 \$0.00 STAT 999999 STATE OF WISCONSIN

0.00541450 \$489.86 CNTY 26 IRON COUNTY

0.00274530 \$248.38 MUNI 26012 TOWN OF MERCER

0.005814 \$526.01 REG 263484 SCH D OF MERCER

0.000179 \$16.20 VTAE 001600 NICOLET VTAE DISTRICT

Parcel Total: \$1,280.45

LEGAL DESCRIPTION: T41 R02-E S05 PT GV LT 6

PARCEL NO: RE63

CONTROL NO: 84652

13.16 \$97,183.45 0.69822241 \$67,855.66

0 \$0.00 STAT 999999 STATE OF WISCONSIN

0.00541450 \$367.40 CNTY 26 IRON COUNTY

0.00274530 \$186.28 MUNI 26012 TOWN OF MERCER

0.005814 \$394.51 REG 263484 SCH D OF MERCER

0.000179 \$12.15 VTAE 001600 NICOLET VTAE DISTRICT

Parcel Total: \$960.34



# State of Wisconsin / Department of Natural Resources

Tony Evers , Governor

, Secretary

2/5/2025

## Chapter 70.114 - Aids Payment Worksheet For Tax Year 2024(Payment Year 2025) - Payment Due January 31, 2025

2643 of 7093

LEGAL DESCRIPTION: T41 R02-E S05 PT GV LT 8	PARCEL NO: RE564	CONTROL NO: 84653
---	------------------	-------------------

31.5	\$21,597.91	0.69822241	\$15,080.14	
------	-------------	------------	-------------	--

0	\$0.00	STAT	999999	STATE OF WISCONSIN
0.00541450	\$81.65	CNTY	26	IRON COUNTY
0.00274530	\$41.40	MUNI	26012	TOWN OF MERCER
0.005814	\$87.68	REG	263484	SCH D OF MERCER
0.000179	\$2.70	VTAE	001600	NICOLET VTAE DISTRICT

Parcel Total:	\$213.43
---------------	----------

LEGAL DESCRIPTION: T41 R02-E S05 PT GV LT 7	PARCEL NO: RE565	CONTROL NO: 84654
---	------------------	-------------------

40	\$112,301.98	0.69822241	\$78,411.76	
----	--------------	------------	-------------	--

0	\$0.00	STAT	999999	STATE OF WISCONSIN
0.00541450	\$424.56	CNTY	26	IRON COUNTY
0.00274530	\$215.26	MUNI	26012	TOWN OF MERCER
0.005814	\$455.88	REG	263484	SCH D OF MERCER
0.000179	\$14.04	VTAE	001600	NICOLET VTAE DISTRICT

Parcel Total:	\$1,109.74
---------------	------------

LEGAL DESCRIPTION: T41 R02-E S05 SESE	PARCEL NO: RE566	CONTROL NO: 84655
---------------------------------------	------------------	-------------------

40	\$97,183.45	0.69822241	\$67,855.66	
----	-------------	------------	-------------	--

0	\$0.00	STAT	999999	STATE OF WISCONSIN
0.00541450	\$367.40	CNTY	26	IRON COUNTY
0.00274530	\$186.28	MUNI	26012	TOWN OF MERCER
0.005814	\$394.51	REG	263484	SCH D OF MERCER
0.000179	\$12.15	VTAE	001600	NICOLET VTAE DISTRICT

Parcel Total:	\$960.34
---------------	----------



# State of Wisconsin / Department of Natural Resources

Tony Evers , Governor

, Secretary

2/5/2025

## Chapter 70.114 - Aids Payment Worksheet For Tax Year 2024(Payment Year 2025) - Payment Due January 31, 2025

2644 of 7093

File Number Total: \$4,524.30

FILE NO: WR 514 C

DATE OF PURCHASE: 10/26/2000

GRANTOR: FRASER PAPER, INC.

LEGAL DESCRIPTION: T41 R02-E S05 PT GV LT 2

PARCEL NO: RE554

CONTROL NO: 84656

10.8 \$194,366.90 0.69822241 \$135,711.32

0 \$0.00 STAT 999999 STATE OF WISCONSIN

0.00541450 \$734.80 CNTY 26 IRON COUNTY

0.00274530 \$372.57 MUNI 26012 TOWN OF MERCER

0.005814 \$789.02 REG 263484 SCH D OF MERCER

0.000179 \$24.30 VTAE 001600 NICOLET VTAE DISTRICT

Parcel Total: \$1,920.69

LEGAL DESCRIPTION: T41 R02-E S05 PT GV LT 9

PARCEL NO: RE555

CONTROL NO: 84657

7 \$226,760.19 0.69822241 \$158,329.05

0 \$0.00 STAT 999999 STATE OF WISCONSIN

0.00541450 \$857.26 CNTY 26 IRON COUNTY

0.00274530 \$434.66 MUNI 26012 TOWN OF MERCER

0.005814 \$920.52 REG 263484 SCH D OF MERCER

0.000179 \$28.35 VTAE 001600 NICOLET VTAE DISTRICT

Parcel Total: \$2,240.79





# State of Wisconsin / Department of Natural Resources

Tony Evers , Governor

, Secretary

2/5/2025

## Chapter 70.114 - Aids Payment Worksheet For Tax Year 2024(Payment Year 2025) - Payment Due January 31, 2025

2645 of 7093

LEGAL DESCRIPTION: T41 R02-E S05 PT GV LT 1	PARCEL NO: RE552	CONTROL NO: 84658
---	------------------	-------------------

6	\$321,783.85	0.69822241	\$224,676.70	
---	--------------	------------	--------------	--

0	\$0.00	STAT	999999	STATE OF WISCONSIN
0.00541450	\$1,216.50	CNTY	26	IRON COUNTY
0.00274530	\$616.81	MUNI	26012	TOWN OF MERCER
0.005814	\$1,306.27	REG	263484	SCH D OF MERCER
0.000179	\$40.22	VTAE	001600	NICOLET VTAE DISTRICT

Parcel Total:	\$3,179.80
---------------	------------

LEGAL DESCRIPTION: T41 R02-E S05 PT GV LT 4	PARCEL NO: RE560	CONTROL NO: 84659
---	------------------	-------------------

6	\$26,779.98	0.69822241	\$18,698.38	
---	-------------	------------	-------------	--

0	\$0.00	STAT	999999	STATE OF WISCONSIN
0.00541450	\$101.24	CNTY	26	IRON COUNTY
0.00274530	\$51.33	MUNI	26012	TOWN OF MERCER
0.005814	\$108.71	REG	263484	SCH D OF MERCER
0.000179	\$3.35	VTAE	001600	NICOLET VTAE DISTRICT

Parcel Total:	\$264.63
---------------	----------

LEGAL DESCRIPTION: T41 R02-E S05 PT GV LT 5	PARCEL NO: RE562	CONTROL NO: 84660
---	------------------	-------------------

4.5	\$215,964.80	0.69822241	\$150,791.47	
-----	--------------	------------	--------------	--

0	\$0.00	STAT	999999	STATE OF WISCONSIN
0.00541450	\$816.45	CNTY	26	IRON COUNTY
0.00274530	\$413.97	MUNI	26012	TOWN OF MERCER
0.005814	\$876.70	REG	263484	SCH D OF MERCER
0.000179	\$27.00	VTAE	001600	NICOLET VTAE DISTRICT

Parcel Total:	\$2,134.12
---------------	------------



# State of Wisconsin / Department of Natural Resources

Tony Evers , Governor

, Secretary

2/5/2025

## Chapter 70.114 - Aids Payment Worksheet For Tax Year 2024(Payment Year 2025) - Payment Due January 31, 2025

2646 of 7093

LEGAL DESCRIPTION: T41 R02-E S05 PT GV LT 6	PARCEL NO: RE563	CONTROL NO: 84661
---	------------------	-------------------

6     \$259,157.05     0.69822241     \$180,949.26

0	\$0.00	STAT	999999	STATE OF WISCONSIN
0.00541450	\$979.74	CNTY	26	IRON COUNTY
0.00274530	\$496.76	MUNI	26012	TOWN OF MERCER
0.005814	\$1,052.04	REG	263484	SCH D OF MERCER
0.000179	\$32.39	VTAE	001600	NICOLET VTAE DISTRICT

Parcel Total:                     \$2,560.93

LEGAL DESCRIPTION: T41 R02-E S05 PT GV LT 8	PARCEL NO: RE564	CONTROL NO: 84662
---	------------------	-------------------

4     \$64,790.15     0.69822241     \$45,237.94

0	\$0.00	STAT	999999	STATE OF WISCONSIN
0.00541450	\$244.94	CNTY	26	IRON COUNTY
0.00274530	\$124.19	MUNI	26012	TOWN OF MERCER
0.005814	\$263.01	REG	263484	SCH D OF MERCER
0.000179	\$8.10	VTAE	001600	NICOLET VTAE DISTRICT

Parcel Total:                     \$640.24

LEGAL DESCRIPTION: T41 R02-E S05 PT GV LT 7	PARCEL NO: RE565	CONTROL NO: 84663
---	------------------	-------------------

14.3     \$323,943.64     0.69822241     \$226,184.71

0	\$0.00	STAT	999999	STATE OF WISCONSIN
0.00541450	\$1,224.67	CNTY	26	IRON COUNTY
0.00274530	\$620.95	MUNI	26012	TOWN OF MERCER
0.005814	\$1,315.03	REG	263484	SCH D OF MERCER
0.000179	\$40.49	VTAE	001600	NICOLET VTAE DISTRICT

Parcel Total:                     \$3,201.14



# State of Wisconsin / Department of Natural Resources

Tony Evers , Governor

, Secretary

2/5/2025

## Chapter 70.114 - Aids Payment Worksheet For Tax Year 2024(Payment Year 2025) - Payment Due January 31, 2025

2647 of 7093

File Number Total: \$16,142.34

FILE NO: WR 539 \*

DATE OF PURCHASE: 01/06/2003

GRANTOR: ROY E SCHULZ

LEGAL DESCRIPTION: T42 R02-E S10 NENW

PARCEL NO: 12-0093-0000

CONTROL NO: 89193

40 \$140,380.84 0.69822241 \$98,017.05

0 \$0.00 STAT 999999 STATE OF WISCONSIN

0.00541450 \$530.71 CNTY 26 IRON COUNTY

0.00274530 \$269.09 MUNI 26012 TOWN OF MERCER

0.005814 \$569.87 REG 263484 SCH D OF MERCER

0.000179 \$17.55 VTAE 001600 NICOLET VTAE DISTRICT

Parcel Total: \$1,387.22

LEGAL DESCRIPTION: T42 R02-E S10 NWNW

PARCEL NO: 12-0094-0000

CONTROL NO: 89332

40 \$106,143.60 0.69822241 \$74,111.84

0 \$0.00 STAT 999999 STATE OF WISCONSIN

0.00541450 \$401.27 CNTY 26 IRON COUNTY

0.00274530 \$203.46 MUNI 26012 TOWN OF MERCER

0.005814 \$430.89 REG 263484 SCH D OF MERCER

0.000179 \$13.27 VTAE 001600 NICOLET VTAE DISTRICT

Parcel Total: \$1,048.89

File Number Total: \$2,436.11



# State of Wisconsin / Department of Natural Resources

Tony Evers , Governor

, Secretary

2/5/2025

## Chapter 70.114 - Aids Payment Worksheet For Tax Year 2024(Payment Year 2025) - Payment Due January 31, 2025

2648 of 7093

FILE NO: WR 548 *				DATE OF PURCHASE: 06/19/2003				GRANTOR: IRON COUNTY			
LEGAL DESCRIPTION: T42 R03-E S16 NWNW				PARCEL NO: 12-0786-0000				CONTROL NO: 89355			
40	\$112,521.53	0.69822241	\$78,565.05								
				0	\$0.00	STAT	999999	STATE OF WISCONSIN			
				0.00541450	\$425.39	CNTY	26	IRON COUNTY			
				0.00274530	\$215.69	MUNI	26012	TOWN OF MERCER			
				0.005814	\$456.78	REG	263484	SCH D OF MERCER			
				0.000179	\$14.07	VTAE	001600	NICOLET VTAE DISTRICT			
Parcel Total:				\$1,111.93							

LEGAL DESCRIPTION: T42 R03-E S16 NWNE				PARCEL NO: 12-0797-0000				CONTROL NO: 89356			
40	\$112,521.53	0.69822241	\$78,565.05								
				0	\$0.00	STAT	999999	STATE OF WISCONSIN			
				0.00541450	\$425.39	CNTY	26	IRON COUNTY			
				0.00274530	\$215.69	MUNI	26012	TOWN OF MERCER			
				0.005814	\$456.78	REG	263484	SCH D OF MERCER			
				0.000179	\$14.07	VTAE	001600	NICOLET VTAE DISTRICT			
Parcel Total:				\$1,111.93							

File Number Total:				\$2,223.86							
--------------------	--	--	--	------------	--	--	--	--	--	--	--



# State of Wisconsin / Department of Natural Resources

Tony Evers , Governor

, Secretary

2/5/2025

## Chapter 70.114 - Aids Payment Worksheet For Tax Year 2024(Payment Year 2025) - Payment Due January 31, 2025

2649 of 7093

FILE NO: WR 568 *		DATE OF PURCHASE: 09/24/2004		GRANTOR: IRON COUNTY	
LEGAL DESCRIPTION: T42 R03-E S02 NESW		PARCEL NO: 092080		CONTROL NO: 92080	
40	\$80,013.77	0.69822241	\$55,867.41		
		0	\$0.00	STAT 999999	STATE OF WISCONSIN
		0.00541450	\$302.49	CNTY 26	IRON COUNTY
		0.00274530	\$153.37	MUNI 26012	TOWN OF MERCER
		0.005814	\$324.81	REG 263484	SCH D OF MERCER
		0.000179	\$10.00	VTAE 001600	NICOLET VTAE DISTRICT
Parcel Total:			\$790.67		

LEGAL DESCRIPTION: T42 R03-E S02 NWSW		PARCEL NO: 092081		CONTROL NO: 92081	
40	\$80,013.77	0.69822241	\$55,867.41		
		0	\$0.00	STAT 999999	STATE OF WISCONSIN
		0.00541450	\$302.49	CNTY 26	IRON COUNTY
		0.00274530	\$153.37	MUNI 26012	TOWN OF MERCER
		0.005814	\$324.81	REG 263484	SCH D OF MERCER
		0.000179	\$10.00	VTAE 001600	NICOLET VTAE DISTRICT
Parcel Total:			\$790.67		



# State of Wisconsin / Department of Natural Resources

Tony Evers , Governor

, Secretary

2/5/2025

## Chapter 70.114 - Aids Payment Worksheet For Tax Year 2024(Payment Year 2025) - Payment Due January 31, 2025

2650 of 7093

LEGAL DESCRIPTION: T42 R03-E S02 SESW	PARCEL NO: 092082	CONTROL NO: 92082
---------------------------------------	-------------------	-------------------

40      \$80,013.77      0.69822241      \$55,867.41

0	\$0.00	STAT	999999	STATE OF WISCONSIN
0.00541450	\$302.49	CNTY	26	IRON COUNTY
0.00274530	\$153.37	MUNI	26012	TOWN OF MERCER
0.005814	\$324.81	REG	263484	SCH D OF MERCER
0.000179	\$10.00	VTAE	001600	NICOLET VTAE DISTRICT

Parcel Total:                      \$790.67

LEGAL DESCRIPTION: T42 R03-E S02 SWSW	PARCEL NO: 092083	CONTROL NO: 92083
---------------------------------------	-------------------	-------------------

40      \$80,013.77      0.69822241      \$55,867.41

0	\$0.00	STAT	999999	STATE OF WISCONSIN
0.00541450	\$302.49	CNTY	26	IRON COUNTY
0.00274530	\$153.37	MUNI	26012	TOWN OF MERCER
0.005814	\$324.81	REG	263484	SCH D OF MERCER
0.000179	\$10.00	VTAE	001600	NICOLET VTAE DISTRICT

Parcel Total:                      \$790.67

LEGAL DESCRIPTION: T42 R03-E S02 NESE	PARCEL NO: 092084	CONTROL NO: 92084
---------------------------------------	-------------------	-------------------

40      \$80,013.77      0.69822241      \$55,867.41

0	\$0.00	STAT	999999	STATE OF WISCONSIN
0.00541450	\$302.49	CNTY	26	IRON COUNTY
0.00274530	\$153.37	MUNI	26012	TOWN OF MERCER
0.005814	\$324.81	REG	263484	SCH D OF MERCER
0.000179	\$10.00	VTAE	001600	NICOLET VTAE DISTRICT

Parcel Total:                      \$790.67



# State of Wisconsin / Department of Natural Resources

Tony Evers , Governor

, Secretary

2/5/2025

## Chapter 70.114 - Aids Payment Worksheet For Tax Year 2024(Payment Year 2025) - Payment Due January 31, 2025

2651 of 7093

LEGAL DESCRIPTION: T42 R03-E S02 NWSE	PARCEL NO: 092085	CONTROL NO: 92085
---------------------------------------	-------------------	-------------------

40	\$80,013.77	0.69822241	\$55,867.41	
----	-------------	------------	-------------	--

0	\$0.00	STAT	999999	STATE OF WISCONSIN
0.00541450	\$302.49	CNTY	26	IRON COUNTY
0.00274530	\$153.37	MUNI	26012	TOWN OF MERCER
0.005814	\$324.81	REG	263484	SCH D OF MERCER
0.000179	\$10.00	VTAE	001600	NICOLET VTAE DISTRICT

Parcel Total:	\$790.67
---------------	----------

LEGAL DESCRIPTION: T42 R03-E S02 SESE	PARCEL NO: 092086	CONTROL NO: 92086
---------------------------------------	-------------------	-------------------

40	\$80,013.77	0.69822241	\$55,867.41	
----	-------------	------------	-------------	--

0	\$0.00	STAT	999999	STATE OF WISCONSIN
0.00541450	\$302.49	CNTY	26	IRON COUNTY
0.00274530	\$153.37	MUNI	26012	TOWN OF MERCER
0.005814	\$324.81	REG	263484	SCH D OF MERCER
0.000179	\$10.00	VTAE	001600	NICOLET VTAE DISTRICT

Parcel Total:	\$790.67
---------------	----------

LEGAL DESCRIPTION: T42 R03-E S02 SWSE	PARCEL NO: 092087	CONTROL NO: 92087
---------------------------------------	-------------------	-------------------

40	\$80,013.77	0.69822241	\$55,867.41	
----	-------------	------------	-------------	--

0	\$0.00	STAT	999999	STATE OF WISCONSIN
0.00541450	\$302.49	CNTY	26	IRON COUNTY
0.00274530	\$153.37	MUNI	26012	TOWN OF MERCER
0.005814	\$324.81	REG	263484	SCH D OF MERCER
0.000179	\$10.00	VTAE	001600	NICOLET VTAE DISTRICT

Parcel Total:	\$790.67
---------------	----------



# State of Wisconsin / Department of Natural Resources

Tony Evers , Governor

, Secretary

2/5/2025

## Chapter 70.114 - Aids Payment Worksheet For Tax Year 2024(Payment Year 2025) - Payment Due January 31, 2025

2652 of 7093

LEGAL DESCRIPTION: T42 R03-E S03 SESE	PARCEL NO: 092088	CONTROL NO: 92088
---------------------------------------	-------------------	-------------------

40      \$80,013.77      0.69822241      \$55,867.41

0	\$0.00	STAT	999999	STATE OF WISCONSIN
0.00541450	\$302.49	CNTY	26	IRON COUNTY
0.00274530	\$153.37	MUNI	26012	TOWN OF MERCER
0.005814	\$324.81	REG	263484	SCH D OF MERCER
0.000179	\$10.00	VTAE	001600	NICOLET VTAE DISTRICT

Parcel Total:                      \$790.67

LEGAL DESCRIPTION: T42 R03-E S10 NENE	PARCEL NO: 092089	CONTROL NO: 92089
---------------------------------------	-------------------	-------------------

40      \$80,013.77      0.69822241      \$55,867.41

0	\$0.00	STAT	999999	STATE OF WISCONSIN
0.00541450	\$302.49	CNTY	26	IRON COUNTY
0.00274530	\$153.37	MUNI	26012	TOWN OF MERCER
0.005814	\$324.81	REG	263484	SCH D OF MERCER
0.000179	\$10.00	VTAE	001600	NICOLET VTAE DISTRICT

Parcel Total:                      \$790.67

LEGAL DESCRIPTION: T42 R03-E S10 SENE	PARCEL NO: 092090	CONTROL NO: 92090
---------------------------------------	-------------------	-------------------

40      \$80,013.77      0.69822241      \$55,867.41

0	\$0.00	STAT	999999	STATE OF WISCONSIN
0.00541450	\$302.49	CNTY	26	IRON COUNTY
0.00274530	\$153.37	MUNI	26012	TOWN OF MERCER
0.005814	\$324.81	REG	263484	SCH D OF MERCER
0.000179	\$10.00	VTAE	001600	NICOLET VTAE DISTRICT

Parcel Total:                      \$790.67





# State of Wisconsin / Department of Natural Resources

Tony Evers , Governor

, Secretary

2/5/2025

## Chapter 70.114 - Aids Payment Worksheet For Tax Year 2024(Payment Year 2025) - Payment Due January 31, 2025

2653 of 7093

LEGAL DESCRIPTION: T42 R03-E S10 NESE	PARCEL NO: 092091	CONTROL NO: 92091
---------------------------------------	-------------------	-------------------

40      \$80,013.77      0.69822241      \$55,867.41

0	\$0.00	STAT	999999	STATE OF WISCONSIN
0.00541450	\$302.49	CNTY	26	IRON COUNTY
0.00274530	\$153.37	MUNI	26012	TOWN OF MERCER
0.005814	\$324.81	REG	263484	SCH D OF MERCER
0.000179	\$10.00	VTAE	001600	NICOLET VTAE DISTRICT

Parcel Total:                      \$790.67

LEGAL DESCRIPTION: T42 R03-E S10 SESE	PARCEL NO: 092092	CONTROL NO: 92092
---------------------------------------	-------------------	-------------------

40      \$80,013.77      0.69822241      \$55,867.41

0	\$0.00	STAT	999999	STATE OF WISCONSIN
0.00541450	\$302.49	CNTY	26	IRON COUNTY
0.00274530	\$153.37	MUNI	26012	TOWN OF MERCER
0.005814	\$324.81	REG	263484	SCH D OF MERCER
0.000179	\$10.00	VTAE	001600	NICOLET VTAE DISTRICT

Parcel Total:                      \$790.67

LEGAL DESCRIPTION: T42 R03-E S11 NESW	PARCEL NO: 092093	CONTROL NO: 92093
---------------------------------------	-------------------	-------------------

40      \$80,013.77      0.69822241      \$55,867.41

0	\$0.00	STAT	999999	STATE OF WISCONSIN
0.00541450	\$302.49	CNTY	26	IRON COUNTY
0.00274530	\$153.37	MUNI	26012	TOWN OF MERCER
0.005814	\$324.81	REG	263484	SCH D OF MERCER
0.000179	\$10.00	VTAE	001600	NICOLET VTAE DISTRICT

Parcel Total:                      \$790.67



# State of Wisconsin / Department of Natural Resources

Tony Evers , Governor

, Secretary

2/5/2025

## Chapter 70.114 - Aids Payment Worksheet For Tax Year 2024(Payment Year 2025) - Payment Due January 31, 2025

2654 of 7093

LEGAL DESCRIPTION: T42 R03-E S11 NWSW	PARCEL NO: 092094	CONTROL NO: 92094
---------------------------------------	-------------------	-------------------

40      \$80,013.77      0.69822241      \$55,867.41

0	\$0.00	STAT	999999	STATE OF WISCONSIN
0.00541450	\$302.49	CNTY	26	IRON COUNTY
0.00274530	\$153.37	MUNI	26012	TOWN OF MERCER
0.005814	\$324.81	REG	263484	SCH D OF MERCER
0.000179	\$10.00	VTAE	001600	NICOLET VTAE DISTRICT

Parcel Total:      \$790.67

LEGAL DESCRIPTION: T42 R03-E S11 SESW	PARCEL NO: 092095	CONTROL NO: 92095
---------------------------------------	-------------------	-------------------

40      \$80,013.77      0.69822241      \$55,867.41

0	\$0.00	STAT	999999	STATE OF WISCONSIN
0.00541450	\$302.49	CNTY	26	IRON COUNTY
0.00274530	\$153.37	MUNI	26012	TOWN OF MERCER
0.005814	\$324.81	REG	263484	SCH D OF MERCER
0.000179	\$10.00	VTAE	001600	NICOLET VTAE DISTRICT

Parcel Total:      \$790.67

LEGAL DESCRIPTION: T42 R03-E S11 SWSW	PARCEL NO: 092096	CONTROL NO: 92096
---------------------------------------	-------------------	-------------------

40      \$80,013.77      0.69822241      \$55,867.41

0	\$0.00	STAT	999999	STATE OF WISCONSIN
0.00541450	\$302.49	CNTY	26	IRON COUNTY
0.00274530	\$153.37	MUNI	26012	TOWN OF MERCER
0.005814	\$324.81	REG	263484	SCH D OF MERCER
0.000179	\$10.00	VTAE	001600	NICOLET VTAE DISTRICT

Parcel Total:      \$790.67



# State of Wisconsin / Department of Natural Resources

Tony Evers , Governor

, Secretary

2/5/2025

## Chapter 70.114 - Aids Payment Worksheet For Tax Year 2024(Payment Year 2025) - Payment Due January 31, 2025

2655 of 7093

LEGAL DESCRIPTION: T42 R03-E S11 NESE	PARCEL NO: 092097	CONTROL NO: 92097
---------------------------------------	-------------------	-------------------

40     \$80,013.77     0.69822241     \$55,867.41

0	\$0.00	STAT	999999	STATE OF WISCONSIN
0.00541450	\$302.49	CNTY	26	IRON COUNTY
0.00274530	\$153.37	MUNI	26012	TOWN OF MERCER
0.005814	\$324.81	REG	263484	SCH D OF MERCER
0.000179	\$10.00	VTAE	001600	NICOLET VTAE DISTRICT

Parcel Total:     \$790.67

LEGAL DESCRIPTION: T42 R03-E S11 NWSE	PARCEL NO: 092098	CONTROL NO: 92098
---------------------------------------	-------------------	-------------------

40     \$80,013.77     0.69822241     \$55,867.41

0	\$0.00	STAT	999999	STATE OF WISCONSIN
0.00541450	\$302.49	CNTY	26	IRON COUNTY
0.00274530	\$153.37	MUNI	26012	TOWN OF MERCER
0.005814	\$324.81	REG	263484	SCH D OF MERCER
0.000179	\$10.00	VTAE	001600	NICOLET VTAE DISTRICT

Parcel Total:     \$790.67

LEGAL DESCRIPTION: T42 R03-E S11 SESE	PARCEL NO: 092099	CONTROL NO: 92099
---------------------------------------	-------------------	-------------------

40     \$80,013.77     0.69822241     \$55,867.41

0	\$0.00	STAT	999999	STATE OF WISCONSIN
0.00541450	\$302.49	CNTY	26	IRON COUNTY
0.00274530	\$153.37	MUNI	26012	TOWN OF MERCER
0.005814	\$324.81	REG	263484	SCH D OF MERCER
0.000179	\$10.00	VTAE	001600	NICOLET VTAE DISTRICT

Parcel Total:     \$790.67



# State of Wisconsin / Department of Natural Resources

Tony Evers , Governor

, Secretary

2/5/2025

## Chapter 70.114 - Aids Payment Worksheet For Tax Year 2024(Payment Year 2025) - Payment Due January 31, 2025

2656 of 7093

LEGAL DESCRIPTION: T42 R03-E S11 NENE	PARCEL NO: 092100	CONTROL NO: 92100
---------------------------------------	-------------------	-------------------

40      \$80,013.77      0.69822241      \$55,867.41

0	\$0.00	STAT	999999	STATE OF WISCONSIN
0.00541450	\$302.49	CNTY	26	IRON COUNTY
0.00274530	\$153.37	MUNI	26012	TOWN OF MERCER
0.005814	\$324.81	REG	263484	SCH D OF MERCER
0.000179	\$10.00	VTAE	001600	NICOLET VTAE DISTRICT

Parcel Total:                      \$790.67

LEGAL DESCRIPTION: T42 R03-E S11 NWNE	PARCEL NO: 092101	CONTROL NO: 92101
---------------------------------------	-------------------	-------------------

40      \$80,013.77      0.69822241      \$55,867.41

0	\$0.00	STAT	999999	STATE OF WISCONSIN
0.00541450	\$302.49	CNTY	26	IRON COUNTY
0.00274530	\$153.37	MUNI	26012	TOWN OF MERCER
0.005814	\$324.81	REG	263484	SCH D OF MERCER
0.000179	\$10.00	VTAE	001600	NICOLET VTAE DISTRICT

Parcel Total:                      \$790.67

LEGAL DESCRIPTION: T42 R03-E S11 SENE	PARCEL NO: 092102	CONTROL NO: 92102
---------------------------------------	-------------------	-------------------

40      \$80,013.77      0.69822241      \$55,867.41

0	\$0.00	STAT	999999	STATE OF WISCONSIN
0.00541450	\$302.49	CNTY	26	IRON COUNTY
0.00274530	\$153.37	MUNI	26012	TOWN OF MERCER
0.005814	\$324.81	REG	263484	SCH D OF MERCER
0.000179	\$10.00	VTAE	001600	NICOLET VTAE DISTRICT

Parcel Total:                      \$790.67



# State of Wisconsin / Department of Natural Resources

Tony Evers , Governor

, Secretary

2/5/2025

## Chapter 70.114 - Aids Payment Worksheet For Tax Year 2024(Payment Year 2025) - Payment Due January 31, 2025

2657 of 7093

LEGAL DESCRIPTION: T42 R03-E S11 SWNE				PARCEL NO: 092103	CONTROL NO: 92103			
40	\$80,013.77	0.69822241	\$55,867.41					
				0	\$0.00	STAT	999999	STATE OF WISCONSIN
				0.00541450	\$302.49	CNTY	26	IRON COUNTY
				0.00274530	\$153.37	MUNI	26012	TOWN OF MERCER
				0.005814	\$324.81	REG	263484	SCH D OF MERCER
				0.000179	\$10.00	VTAE	001600	NICOLET VTAE DISTRICT
Parcel Total:					\$790.67			

LEGAL DESCRIPTION: T42 R03-E S11 NENW				PARCEL NO: 092104	CONTROL NO: 92104			
40	\$80,013.77	0.69822241	\$55,867.41					
				0	\$0.00	STAT	999999	STATE OF WISCONSIN
				0.00541450	\$302.49	CNTY	26	IRON COUNTY
				0.00274530	\$153.37	MUNI	26012	TOWN OF MERCER
				0.005814	\$324.81	REG	263484	SCH D OF MERCER
				0.000179	\$10.00	VTAE	001600	NICOLET VTAE DISTRICT
Parcel Total:					\$790.67			

LEGAL DESCRIPTION: T42 R03-E S11 NWNW				PARCEL NO: 092105	CONTROL NO: 92105			
40	\$80,013.77	0.69822241	\$55,867.41					
				0	\$0.00	STAT	999999	STATE OF WISCONSIN
				0.00541450	\$302.49	CNTY	26	IRON COUNTY
				0.00274530	\$153.37	MUNI	26012	TOWN OF MERCER
				0.005814	\$324.81	REG	263484	SCH D OF MERCER
				0.000179	\$10.00	VTAE	001600	NICOLET VTAE DISTRICT
Parcel Total:					\$790.67			



# State of Wisconsin / Department of Natural Resources

Tony Evers , Governor

, Secretary

2/5/2025

## Chapter 70.114 - Aids Payment Worksheet For Tax Year 2024(Payment Year 2025) - Payment Due January 31, 2025

2658 of 7093

LEGAL DESCRIPTION: T42 R03-E S11 SENW	PARCEL NO: 092106	CONTROL NO: 92106
---------------------------------------	-------------------	-------------------

40	\$80,013.77	0.69822241	\$55,867.41
----	-------------	------------	-------------

0	\$0.00	STAT	999999	STATE OF WISCONSIN
0.00541450	\$302.49	CNTY	26	IRON COUNTY
0.00274530	\$153.37	MUNI	26012	TOWN OF MERCER
0.005814	\$324.81	REG	263484	SCH D OF MERCER
0.000179	\$10.00	VTAE	001600	NICOLET VTAE DISTRICT

Parcel Total:	\$790.67
---------------	----------

LEGAL DESCRIPTION: T42 R03-E S11 SWNW	PARCEL NO: 092107	CONTROL NO: 92107
---------------------------------------	-------------------	-------------------

40	\$80,013.77	0.69822241	\$55,867.41
----	-------------	------------	-------------

0	\$0.00	STAT	999999	STATE OF WISCONSIN
0.00541450	\$302.49	CNTY	26	IRON COUNTY
0.00274530	\$153.37	MUNI	26012	TOWN OF MERCER
0.005814	\$324.81	REG	263484	SCH D OF MERCER
0.000179	\$10.00	VTAE	001600	NICOLET VTAE DISTRICT

Parcel Total:	\$790.67
---------------	----------

File Number Total:	\$22,138.76
--------------------	-------------



# State of Wisconsin / Department of Natural Resources

Tony Evers , Governor

, Secretary

2/5/2025

## Chapter 70.114 - Aids Payment Worksheet For Tax Year 2024(Payment Year 2025) - Payment Due January 31, 2025

2659 of 7093

FILE NO: WR 571 G	DATE OF PURCHASE: 08/31/2004	GRANTOR: TRUST FOR PUBLIC LANDS		
LEGAL DESCRIPTION: T42 R03-E S11 SWSE	PARCEL NO: 092336	CONTROL NO: 92336		
40	\$61,121.90	0.69822241	\$42,676.68	
	0	\$0.00	STAT 999999	STATE OF WISCONSIN
	0.00541450	\$231.07	CNTY 26	IRON COUNTY
	0.00274530	\$117.16	MUNI 26012	TOWN OF MERCER
	0.005814	\$248.12	REG 263484	SCH D OF MERCER
	0.000179	\$7.64	VTAE 001600	NICOLET VTAE DISTRICT
Parcel Total:		\$603.99		

File Number Total:	\$603.99
--------------------	----------

FILE NO: WR 584 *	DATE OF PURCHASE: 09/22/2005	GRANTOR: GWENDOLYN A KOTLAREK		
LEGAL DESCRIPTION: T42 R02-E S10 PT OF NESE	PARCEL NO: 12-0102-0300	CONTROL NO: 94030		
6.5	\$49,627.91	0.69822241	\$34,651.32	
	0	\$0.00	STAT 999999	STATE OF WISCONSIN
	0.00541450	\$187.62	CNTY 26	IRON COUNTY
	0.00274530	\$95.13	MUNI 26012	TOWN OF MERCER
	0.005814	\$201.46	REG 263484	SCH D OF MERCER
	0.000179	\$6.20	VTAE 001600	NICOLET VTAE DISTRICT
Parcel Total:		\$490.41		

File Number Total:	\$490.41
--------------------	----------



# State of Wisconsin / Department of Natural Resources

Tony Evers , Governor

, Secretary

2/5/2025

## Chapter 70.114 - Aids Payment Worksheet For Tax Year 2024(Payment Year 2025) - Payment Due January 31, 2025

2660 of 7093

FILE NO: WR 616 *				DATE OF PURCHASE: 08/28/2007				GRANTOR: RANDALL L JOHNSON			
LEGAL DESCRIPTION: T42 R03-E S14 SESW				PARCEL NO: 12-0751-000				CONTROL NO: 97931			
40	\$137,752.31	0.69822241	\$96,181.75								
				0	\$0.00	STAT	999999	STATE OF WISCONSIN			
				0.00541450	\$520.77	CNTY	26	IRON COUNTY			
				0.00274530	\$264.05	MUNI	26012	TOWN OF MERCER			
				0.005814	\$559.20	REG	263484	SCH D OF MERCER			
				0.000179	\$17.22	VTAE	001600	NICOLET VTAE DISTRICT			
				Parcel Total:		\$1,361.24					

				File Number Total:		\$1,361.24					
--	--	--	--	--------------------	--	------------	--	--	--	--	--

FILE NO: WR 621 *				DATE OF PURCHASE: 02/28/2008				GRANTOR: The Nature Conservancy			
LEGAL DESCRIPTION: T41 R02-E S04 NWNW				PARCEL NO: 012-0503-0000				CONTROL NO: 108722			
41.28	\$39,594.49	0.69822241	\$27,645.76								
				0	\$0.00	STAT	999999	STATE OF WISCONSIN			
				0.00541450	\$149.69	CNTY	26	IRON COUNTY			
				0.00274530	\$75.90	MUNI	26012	TOWN OF MERCER			
				0.005814	\$160.73	REG	263484	SCH D OF MERCER			
				0.000179	\$4.95	VTAE	001600	NICOLET VTAE DISTRICT			
				Parcel Total:		\$391.27					





# State of Wisconsin / Department of Natural Resources

Tony Evers , Governor

, Secretary

2/5/2025

## Chapter 70.114 - Aids Payment Worksheet For Tax Year 2024(Payment Year 2025) - Payment Due January 31, 2025

2661 of 7093

LEGAL DESCRIPTION: T41 R02-E S04 PT GV LT 4				PARCEL NO: 012-505-0000				CONTROL NO: 108723			
13.6	\$13,044.70	0.69822241	\$9,108.10								
				0	\$0.00	STAT	999999	STATE OF WISCONSIN			
				0.00541450	\$49.32	CNTY	26	IRON COUNTY			
				0.00274530	\$25.00	MUNI	26012	TOWN OF MERCER			
				0.005814	\$52.95	REG	263484	SCH D OF MERCER			
				0.000179	\$1.63	VTAE	001600	NICOLET VTAE DISTRICT			
Parcel Total:					\$128.90						

File Number Total:					\$520.17						
--------------------	--	--	--	--	----------	--	--	--	--	--	--

FILE NO: WR 70009 *				DATE OF PURCHASE: 01/05/2009				GRANTOR: Richard W Ratzburg -Also Dia			
LEGAL DESCRIPTION: T42 R02-E S10 PT OF NWSE				PARCEL NO: 012-0103-0100				CONTROL NO: 102095			
16.76	\$47,496.75	0.69822241	\$33,163.29								
				0	\$0.00	STAT	999999	STATE OF WISCONSIN			
				0.00541450	\$179.56	CNTY	26	IRON COUNTY			
				0.00274530	\$91.04	MUNI	26012	TOWN OF MERCER			
				0.005814	\$192.81	REG	263484	SCH D OF MERCER			
				0.000179	\$5.94	VTAE	001600	NICOLET VTAE DISTRICT			
Parcel Total:					\$469.35						



# State of Wisconsin / Department of Natural Resources

Tony Evers , Governor

, Secretary

2/5/2025

## Chapter 70.114 - Aids Payment Worksheet For Tax Year 2024(Payment Year 2025) - Payment Due January 31, 2025

2662 of 7093

LEGAL DESCRIPTION: T42 R02-E S10 PT OF SWSE	PARCEL NO: 012-0104-0000	CONTROL NO: 102096
---	--------------------------	--------------------

36	\$94,993.49	0.69822241	\$66,326.58	
----	-------------	------------	-------------	--

0	\$0.00	STAT	999999	STATE OF WISCONSIN
0.00541450	\$359.12	CNTY	26	IRON COUNTY
0.00274530	\$182.09	MUNI	26012	TOWN OF MERCER
0.005814	\$385.62	REG	263484	SCH D OF MERCER
0.000179	\$11.87	VTAE	001600	NICOLET VTAE DISTRICT

Parcel Total:	\$938.70
---------------	----------

File Number Total:	\$1,408.05
--------------------	------------

FILE NO: WR 70069 *	DATE OF PURCHASE: 11/21/2014	GRANTOR: Timothy G. & Laura Walker
---------------------	------------------------------	------------------------------------

LEGAL DESCRIPTION: T42 R03-E S20 NWSW	PARCEL NO: 012-0878-0000	CONTROL NO: 130441
---------------------------------------	--------------------------	--------------------

40	\$44,458.89	0.69822241	\$31,042.19	
----	-------------	------------	-------------	--

0	\$0.00	STAT	999999	STATE OF WISCONSIN
0.00541450	\$168.08	CNTY	26	IRON COUNTY
0.00274530	\$85.22	MUNI	26012	TOWN OF MERCER
0.005814	\$180.48	REG	263484	SCH D OF MERCER
0.000179	\$5.56	VTAE	001600	NICOLET VTAE DISTRICT
0.00074780	\$23.21	SEWR	267020	MERCER SANITARY DISTRICT #1

Parcel Total:	\$462.55
---------------	----------

File Number Total:	\$462.55
--------------------	----------

Municipality Total:	\$264,486.13
---------------------	--------------



# State of Wisconsin / Department of Natural Resources

Tony Evers , Governor

, Secretary

2/5/2025

## Chapter 70.114 - Aids Payment Worksheet For Tax Year 2024(Payment Year 2025) - Payment Due January 31, 2025

2663 of 7093

DETAIL FOR TOWN OF OMA, IRON COUNTY

Acres	Est. Adjust. Purch. Price	Level of Assessment	Adjusted Local Value	Net Gen. Tax Rate	Calc. Aid Pay Amount	Taxing Jurisdiction Type	Code	Description
FILE NO: NA 640 *			DATE OF PURCHASE: 10/20/1997			GRANTOR: IRON COUNTY		
LEGAL DESCRIPTION: T44 R03-E S23 GOV LOT 1				PARCEL NO: 14-0566-0000		CONTROL NO: 79634		
38.3	\$228,167.73	0.73540052	\$167,794.67					
				0	\$0.00	STAT	999999	STATE OF WISCONSIN
				0.00517580	\$868.47	CNTY	26	IRON COUNTY
				0.00258130	\$433.12	MUNI	26014	TOWN OF OMA
				0.00633460	\$1,062.90	REG	262618	SCH D OF HURLEY
				0.00029960	\$50.27	VTAE	001700	NORTHWOOD TECHNICAL COLLEGE
<b>Parcel Total:</b>					<b>\$2,414.76</b>			

LEGAL DESCRIPTION: T44 R03-E S23 GOV LOT 2				PARCEL NO: 14-0569-0000		CONTROL NO: 79635		
28.5	\$169,780.28	0.73540052	\$124,856.50					
				0	\$0.00	STAT	999999	STATE OF WISCONSIN
				0.00517580	\$646.23	CNTY	26	IRON COUNTY
				0.00258130	\$322.29	MUNI	26014	TOWN OF OMA
				0.00633460	\$790.91	REG	262618	SCH D OF HURLEY
				0.00029960	\$37.40	VTAE	001700	NORTHWOOD TECHNICAL COLLEGE
<b>Parcel Total:</b>					<b>\$1,796.83</b>			



# State of Wisconsin / Department of Natural Resources

Tony Evers , Governor

, Secretary

2/5/2025

## Chapter 70.114 - Aids Payment Worksheet For Tax Year 2024(Payment Year 2025) - Payment Due January 31, 2025

2664 of 7093

LEGAL DESCRIPTION: T44 R03-E S23 PT OF NESW				PARCEL NO: 079636				CONTROL NO: 79636			
11	\$65,563.57	0.73540052	\$48,215.48	0	\$0.00	STAT	999999	STATE OF WISCONSIN			
		0.00517580	\$249.55			CNTY	26	IRON COUNTY			
		0.00258130	\$124.46			MUNI	26014	TOWN OF OMA			
		0.00633460	\$305.42			REG	262618	SCH D OF HURLEY			
		0.00029960	\$14.44			VTAE	001700	NORTHWOOD TECHNICAL COLLEGE			
Parcel Total:					\$693.87						

LEGAL DESCRIPTION: T44 R03-E S23 PT OF NWSE				PARCEL NO: 079637				CONTROL NO: 79637			
35	\$208,596.52	0.73540052	\$153,401.99	0	\$0.00	STAT	999999	STATE OF WISCONSIN			
		0.00517580	\$793.97			CNTY	26	IRON COUNTY			
		0.00258130	\$395.97			MUNI	26014	TOWN OF OMA			
		0.00633460	\$971.73			REG	262618	SCH D OF HURLEY			
		0.00029960	\$45.95			VTAE	001700	NORTHWOOD TECHNICAL COLLEGE			
Parcel Total:					\$2,207.62						

LEGAL DESCRIPTION: T44 R03-E S23 PT GV LT 05				PARCEL NO: 14-0570-0000				CONTROL NO: 79638			
10.8	\$64,421.91	0.73540052	\$47,375.91	0	\$0.00	STAT	999999	STATE OF WISCONSIN			
		0.00517580	\$245.21			CNTY	26	IRON COUNTY			
		0.00258130	\$122.29			MUNI	26014	TOWN OF OMA			
		0.00633460	\$300.11			REG	262618	SCH D OF HURLEY			
		0.00029960	\$14.19			VTAE	001700	NORTHWOOD TECHNICAL COLLEGE			
Parcel Total:					\$681.80						



# State of Wisconsin / Department of Natural Resources

Tony Evers , Governor

, Secretary

2/5/2025

## Chapter 70.114 - Aids Payment Worksheet For Tax Year 2024(Payment Year 2025) - Payment Due January 31, 2025

2665 of 7093

LEGAL DESCRIPTION: T44 R03-E S23 PT GV LT 6	PARCEL NO: 14-0571-0000	CONTROL NO: 79639
---	-------------------------	-------------------

13.24	\$78,937.23	0.73540052	\$58,050.48	
-------	-------------	------------	-------------	--

0	\$0.00	STAT	999999	STATE OF WISCONSIN
---	--------	------	--------	--------------------

0.00517580	\$300.46	CNTY	26	IRON COUNTY
------------	----------	------	----	-------------

0.00258130	\$149.84	MUNI	26014	TOWN OF OMA
------------	----------	------	-------	-------------

0.00633460	\$367.72	REG	262618	SCH D OF HURLEY
------------	----------	-----	--------	-----------------

0.00029960	\$17.39	VTAE	001700	NORTHWOOD TECHNICAL COLLEGE
------------	---------	------	--------	-----------------------------

Parcel Total:	\$835.41
---------------	----------

File Number Total:	\$8,630.29
--------------------	------------

FILE NO: NA 685 *	DATE OF PURCHASE: 08/06/1999	GRANTOR: JOHN WAGNER, ET AL
-------------------	------------------------------	-----------------------------

LEGAL DESCRIPTION: T44 R03-E S26 GOV LOT 1	PARCEL NO: 14-0582-0000	CONTROL NO: 82056
--	-------------------------	-------------------

17.55	\$258,729.96	0.73540052	\$190,270.15	
-------	--------------	------------	--------------	--

0	\$0.00	STAT	999999	STATE OF WISCONSIN
---	--------	------	--------	--------------------

0.00517580	\$984.79	CNTY	26	IRON COUNTY
------------	----------	------	----	-------------

0.00258130	\$491.14	MUNI	26014	TOWN OF OMA
------------	----------	------	-------	-------------

0.00633460	\$1,205.28	REG	262618	SCH D OF HURLEY
------------	------------	-----	--------	-----------------

0.00029960	\$57.00	VTAE	001700	NORTHWOOD TECHNICAL COLLEGE
------------	---------	------	--------	-----------------------------

Parcel Total:	\$2,738.21
---------------	------------



# State of Wisconsin / Department of Natural Resources

Tony Evers , Governor

, Secretary

2/5/2025

## Chapter 70.114 - Aids Payment Worksheet For Tax Year 2024(Payment Year 2025) - Payment Due January 31, 2025

2666 of 7093

LEGAL DESCRIPTION: T44 R03-E S26 PT GV LT 2	PARCEL NO: 14-0583-0000	CONTROL NO: 82057
---	-------------------------	-------------------

25	\$46,993.02	0.73540052	\$34,558.69	
----	-------------	------------	-------------	--

0	\$0.00	STAT	999999	STATE OF WISCONSIN
0.00517580	\$178.87	CNTY	26	IRON COUNTY
0.00258130	\$89.21	MUNI	26014	TOWN OF OMA
0.00633460	\$218.91	REG	262618	SCH D OF HURLEY
0.00029960	\$10.35	VTAE	001700	NORTHWOOD TECHNICAL COLLEGE

Parcel Total:	\$497.34
---------------	----------

LEGAL DESCRIPTION: T44 R03-E S26 PT GV LT 5	PARCEL NO: 14-0581-0000	CONTROL NO: 82058
---	-------------------------	-------------------

9.8	\$346,400.43	0.73540052	\$254,743.05	
-----	--------------	------------	--------------	--

0	\$0.00	STAT	999999	STATE OF WISCONSIN
0.00517580	\$1,318.49	CNTY	26	IRON COUNTY
0.00258130	\$657.56	MUNI	26014	TOWN OF OMA
0.00633460	\$1,613.68	REG	262618	SCH D OF HURLEY
0.00029960	\$76.31	VTAE	001700	NORTHWOOD TECHNICAL COLLEGE

Parcel Total:	\$3,666.04
---------------	------------

File Number Total:	\$6,901.59
--------------------	------------



# State of Wisconsin / Department of Natural Resources

Tony Evers , Governor

, Secretary

2/5/2025

## Chapter 70.114 - Aids Payment Worksheet For Tax Year 2024(Payment Year 2025) - Payment Due January 31, 2025

2667 of 7093

FILE NO: WR 500 '		DATE OF PURCHASE: 11/18/1999		GRANTOR: PACKAGING CORP. OF AMERICA	
LEGAL DESCRIPTION: T44 R04-E S07 FRAC NWNW		PARCEL NO: 082998		CONTROL NO: 82998	
30	\$58,487.95	0.73540052	\$43,012.07		
		0	\$0.00	STAT 999999	STATE OF WISCONSIN
		0.00517580	\$222.62	CNTY 26	IRON COUNTY
		0.00258130	\$111.03	MUNI 26014	TOWN OF OMA
		0.00633460	\$272.46	REG 262618	SCH D OF HURLEY
		0.00029960	\$12.89	VTAE 001700	NORTHWOOD TECHNICAL COLLEGE
Parcel Total:			\$619.00		
File Number Total:			\$619.00		
Municipality Total:			\$16,150.88		



**State of Wisconsin / Department of Natural Resources**

Tony Evers , Governor

, Secretary

2/5/2025

**Chapter 70.114 - Aids Payment Worksheet For Tax Year 2024(Payment Year 2025) - Payment Due  
January 31, 2025**

2668 of 7093

DETAIL FOR TOWN OF SAXON, IRON COUNTY

Acres	Est. Adjust. Purch. Price	Level of Assessment	Adjusted Local Value	Net Gen. Tax Rate	Calc. Aid Pay Amount	----- Taxing Jurisdiction -----		
						Type	Code	Description
FILE NO: WM 60656 *			DATE OF PURCHASE: 11/18/1999			GRANTOR: PACKAGING CORP. OF AMERICA		
LEGAL DESCRIPTION: T47 R01-W S07 SESW				PARCEL NO: 082942		CONTROL NO: 139985		
40	\$38,255.23	0.62836203	\$24,038.14					
				0	\$0.00	STAT	999999	STATE OF WISCONSIN
				0.00619580	\$148.94	CNTY	26	IRON COUNTY
				0.00941930	\$226.42	MUNI	26018	TOWN OF SAXON
				0.00758310	\$182.28	REG	262618	SCH D OF HURLEY
				0.00035870	\$8.62	VTAE	001700	NORTHWOOD TECHNICAL COLLEGE
Parcel Total:					\$566.26			

LEGAL DESCRIPTION: T47 R01-W S07 SWSE				PARCEL NO: 082945		CONTROL NO: 139988		
40	\$38,255.23	0.62836203	\$24,038.14					
				0	\$0.00	STAT	999999	STATE OF WISCONSIN
				0.00619580	\$148.94	CNTY	26	IRON COUNTY
				0.00941930	\$226.42	MUNI	26018	TOWN OF SAXON
				0.00758310	\$182.28	REG	262618	SCH D OF HURLEY
				0.00035870	\$8.62	VTAE	001700	NORTHWOOD TECHNICAL COLLEGE
Parcel Total:					\$566.26			





# State of Wisconsin / Department of Natural Resources

Tony Evers , Governor

, Secretary

2/5/2025

## Chapter 70.114 - Aids Payment Worksheet For Tax Year 2024(Payment Year 2025) - Payment Due January 31, 2025

2669 of 7093

LEGAL DESCRIPTION: T47 R01-W S08 NENE	PARCEL NO: 082946	CONTROL NO: 139989
---------------------------------------	-------------------	--------------------

40	\$38,255.23	0.62836203	\$24,038.14	
----	-------------	------------	-------------	--

0	\$0.00	STAT	999999	STATE OF WISCONSIN
0.00619580	\$148.94	CNTY	26	IRON COUNTY
0.00941930	\$226.42	MUNI	26018	TOWN OF SAXON
0.00758310	\$182.28	REG	262618	SCH D OF HURLEY
0.00035870	\$8.62	VTAE	001700	NORTHWOOD TECHNICAL COLLEGE

Parcel Total:	\$566.26
---------------	----------

LEGAL DESCRIPTION: T47 R01-W S08 N1/2 OF SENE	PARCEL NO: 082947	CONTROL NO: 139990
---	-------------------	--------------------

20	\$19,127.62	0.62836203	\$12,019.07	
----	-------------	------------	-------------	--

0	\$0.00	STAT	999999	STATE OF WISCONSIN
0.00619580	\$74.47	CNTY	26	IRON COUNTY
0.00941930	\$113.21	MUNI	26018	TOWN OF SAXON
0.00758310	\$91.14	REG	262618	SCH D OF HURLEY
0.00035870	\$4.31	VTAE	001700	NORTHWOOD TECHNICAL COLLEGE

Parcel Total:	\$283.13
---------------	----------

LEGAL DESCRIPTION: T47 R01-W S08 SWNE	PARCEL NO: 082948	CONTROL NO: 139991
---------------------------------------	-------------------	--------------------

40	\$38,255.23	0.62836203	\$24,038.14	
----	-------------	------------	-------------	--

0	\$0.00	STAT	999999	STATE OF WISCONSIN
0.00619580	\$148.94	CNTY	26	IRON COUNTY
0.00941930	\$226.42	MUNI	26018	TOWN OF SAXON
0.00758310	\$182.28	REG	262618	SCH D OF HURLEY
0.00035870	\$8.62	VTAE	001700	NORTHWOOD TECHNICAL COLLEGE

Parcel Total:	\$566.26
---------------	----------



# State of Wisconsin / Department of Natural Resources

Tony Evers , Governor

, Secretary

2/5/2025

## Chapter 70.114 - Aids Payment Worksheet For Tax Year 2024(Payment Year 2025) - Payment Due January 31, 2025

2670 of 7093

LEGAL DESCRIPTION: T47 R01-W S08 SENW				PARCEL NO: 082949				CONTROL NO: 139992			
40	\$38,255.23	0.62836203	\$24,038.14								
				0	\$0.00	STAT	999999	STATE OF WISCONSIN			
				0.00619580	\$148.94	CNTY	26	IRON COUNTY			
				0.00941930	\$226.42	MUNI	26018	TOWN OF SAXON			
				0.00758310	\$182.28	REG	262618	SCH D OF HURLEY			
				0.00035870	\$8.62	VTAE	001700	NORTHWOOD TECHNICAL COLLEGE			
				Parcel Total:		\$566.26					

LEGAL DESCRIPTION: T47 R01-W S08 SWSE				PARCEL NO: 082951				CONTROL NO: 139994			
40	\$38,255.23	0.62836203	\$24,038.14								
				0	\$0.00	STAT	999999	STATE OF WISCONSIN			
				0.00619580	\$148.94	CNTY	26	IRON COUNTY			
				0.00941930	\$226.42	MUNI	26018	TOWN OF SAXON			
				0.00758310	\$182.28	REG	262618	SCH D OF HURLEY			
				0.00035870	\$8.62	VTAE	001700	NORTHWOOD TECHNICAL COLLEGE			
				Parcel Total:		\$566.26					

LEGAL DESCRIPTION: T47 R01-W S08 S1/2 OF NWSE				PARCEL NO: 082953				CONTROL NO: 139996			
20	\$19,127.62	0.62836203	\$12,019.07								
				0	\$0.00	STAT	999999	STATE OF WISCONSIN			
				0.00619580	\$74.47	CNTY	26	IRON COUNTY			
				0.00941930	\$113.21	MUNI	26018	TOWN OF SAXON			
				0.00758310	\$91.14	REG	262618	SCH D OF HURLEY			
				0.00035870	\$4.31	VTAE	001700	NORTHWOOD TECHNICAL COLLEGE			
				Parcel Total:		\$283.13					



# State of Wisconsin / Department of Natural Resources

Tony Evers , Governor

, Secretary

2/5/2025

## Chapter 70.114 - Aids Payment Worksheet For Tax Year 2024(Payment Year 2025) - Payment Due January 31, 2025

2671 of 7093

LEGAL DESCRIPTION: T47 R01-W S17 NWNE	PARCEL NO: 082961	CONTROL NO: 140004
---------------------------------------	-------------------	--------------------

40	\$38,255.23	0.62836203	\$24,038.14	
----	-------------	------------	-------------	--

0	\$0.00	STAT	999999	STATE OF WISCONSIN
0.00619580	\$148.94	CNTY	26	IRON COUNTY
0.00941930	\$226.42	MUNI	26018	TOWN OF SAXON
0.00758310	\$182.28	REG	262618	SCH D OF HURLEY
0.00035870	\$8.62	VTAE	001700	NORTHWOOD TECHNICAL COLLEGE

Parcel Total:	\$566.26
---------------	----------

LEGAL DESCRIPTION: T47 R01-W S17 NENE	PARCEL NO: 082962	CONTROL NO: 140005
---------------------------------------	-------------------	--------------------

40	\$38,255.23	0.62836203	\$24,038.14	
----	-------------	------------	-------------	--

0	\$0.00	STAT	999999	STATE OF WISCONSIN
0.00619580	\$148.94	CNTY	26	IRON COUNTY
0.00941930	\$226.42	MUNI	26018	TOWN OF SAXON
0.00758310	\$182.28	REG	262618	SCH D OF HURLEY
0.00035870	\$8.62	VTAE	001700	NORTHWOOD TECHNICAL COLLEGE

Parcel Total:	\$566.26
---------------	----------

File Number Total:	\$5,096.34
--------------------	------------

Municipality Total:	\$5,096.34
---------------------	------------



# State of Wisconsin / Department of Natural Resources

Tony Evers , Governor

, Secretary

2/5/2025

## Chapter 70.114 - Aids Payment Worksheet For Tax Year 2024(Payment Year 2025) - Payment Due January 31, 2025

2672 of 7093

DETAIL FOR TOWN OF SHERMAN, IRON COUNTY

Acres	Est. Adjust. Purch. Price	Level of Assessment	Adjusted Local Value	Net Gen. Tax Rate	Calc. Aid Pay Amount	----- Taxing Jurisdiction -----		
						Type	Code	Description
FILE NO: NA 20033 *			DATE OF PURCHASE: 12/22/2009			GRANTOR: Board of Commissioners of Pu		
LEGAL DESCRIPTION: T41 R03-E S32 NESW				PARCEL NO:		CONTROL NO: 112941		
40	\$21,527.44	0.96320094	\$20,735.25					
				0	\$0.00	STAT	999999	STATE OF WISCONSIN
				0.00376910	\$78.15	CNTY	26	IRON COUNTY
				0.00112360	\$23.30	MUNI	26020	TOWN OF SHERMAN
				0.00500670	\$103.82	REG	501071	SCH D OF CHEQUAMEGON
				0.00012230	\$2.54	VTAE	001600	NICOLET VTAE DISTRICT
Parcel Total:					\$207.81			

LEGAL DESCRIPTION: T41 R03-E S28 SESW				PARCEL NO:		CONTROL NO: 112942		
40	\$21,527.44	0.96320094	\$20,735.25					
				0	\$0.00	STAT	999999	STATE OF WISCONSIN
				0.00376910	\$78.15	CNTY	26	IRON COUNTY
				0.00112360	\$23.30	MUNI	26020	TOWN OF SHERMAN
				0.00500670	\$103.82	REG	501071	SCH D OF CHEQUAMEGON
				0.00012230	\$2.54	VTAE	001600	NICOLET VTAE DISTRICT
Parcel Total:					\$207.81			



# State of Wisconsin / Department of Natural Resources

Tony Evers , Governor

, Secretary

2/5/2025

## Chapter 70.114 - Aids Payment Worksheet For Tax Year 2024(Payment Year 2025) - Payment Due January 31, 2025

2673 of 7093

LEGAL DESCRIPTION: T41 R03-E S33 SWNW				PARCEL NO:				CONTROL NO: 112943	
40	\$21,527.44	0.96320094	\$20,735.25	0	\$0.00	STAT	999999	STATE OF WISCONSIN	
				0.00376910	\$78.15	CNTY	26	IRON COUNTY	
				0.00112360	\$23.30	MUNI	26020	TOWN OF SHERMAN	
				0.00500670	\$103.82	REG	501071	SCH D OF CHEQUAMEGON	
				0.00012230	\$2.54	VTAE	001600	NICOLET VTAE DISTRICT	
Parcel Total:				\$207.81					

LEGAL DESCRIPTION: T41 R03-E S33 NENW				PARCEL NO:				CONTROL NO: 112944	
40	\$21,527.44	0.96320094	\$20,735.25	0	\$0.00	STAT	999999	STATE OF WISCONSIN	
				0.00376910	\$78.15	CNTY	26	IRON COUNTY	
				0.00112360	\$23.30	MUNI	26020	TOWN OF SHERMAN	
				0.00500670	\$103.82	REG	501071	SCH D OF CHEQUAMEGON	
				0.00012230	\$2.54	VTAE	001600	NICOLET VTAE DISTRICT	
Parcel Total:				\$207.81					

LEGAL DESCRIPTION: T41 R03-E S33 SENW				PARCEL NO:				CONTROL NO: 112945	
40	\$21,527.44	0.96320094	\$20,735.25	0	\$0.00	STAT	999999	STATE OF WISCONSIN	
				0.00376910	\$78.15	CNTY	26	IRON COUNTY	
				0.00112360	\$23.30	MUNI	26020	TOWN OF SHERMAN	
				0.00500670	\$103.82	REG	501071	SCH D OF CHEQUAMEGON	
				0.00012230	\$2.54	VTAE	001600	NICOLET VTAE DISTRICT	
Parcel Total:				\$207.81					



# State of Wisconsin / Department of Natural Resources

Tony Evers , Governor

, Secretary

2/5/2025

## Chapter 70.114 - Aids Payment Worksheet For Tax Year 2024(Payment Year 2025) - Payment Due January 31, 2025

2674 of 7093

LEGAL DESCRIPTION: T41 R03-E S33 NWSW				PARCEL NO:				CONTROL NO: 112946	
40	\$21,527.44	0.96320094	\$20,735.25						
				0	\$0.00	STAT	999999	STATE OF WISCONSIN	
				0.00376910	\$78.15	CNTY	26	IRON COUNTY	
				0.00112360	\$23.30	MUNI	26020	TOWN OF SHERMAN	
				0.00500670	\$103.82	REG	501071	SCH D OF CHEQUAMEGON	
				0.00012230	\$2.54	VTAE	001600	NICOLET VTAE DISTRICT	
Parcel Total:					\$207.81				

LEGAL DESCRIPTION: T41 R03-E S33 NESW				PARCEL NO:				CONTROL NO: 112947	
40	\$21,527.44	0.96320094	\$20,735.25						
				0	\$0.00	STAT	999999	STATE OF WISCONSIN	
				0.00376910	\$78.15	CNTY	26	IRON COUNTY	
				0.00112360	\$23.30	MUNI	26020	TOWN OF SHERMAN	
				0.00500670	\$103.82	REG	501071	SCH D OF CHEQUAMEGON	
				0.00012230	\$2.54	VTAE	001600	NICOLET VTAE DISTRICT	
Parcel Total:					\$207.81				

LEGAL DESCRIPTION: T41 R03-E S33 NWSE				PARCEL NO:				CONTROL NO: 112948	
40	\$21,527.44	0.96320094	\$20,735.25						
				0	\$0.00	STAT	999999	STATE OF WISCONSIN	
				0.00376910	\$78.15	CNTY	26	IRON COUNTY	
				0.00112360	\$23.30	MUNI	26020	TOWN OF SHERMAN	
				0.00500670	\$103.82	REG	501071	SCH D OF CHEQUAMEGON	
				0.00012230	\$2.54	VTAE	001600	NICOLET VTAE DISTRICT	
Parcel Total:					\$207.81				



# State of Wisconsin / Department of Natural Resources

Tony Evers , Governor

, Secretary

2/5/2025

## Chapter 70.114 - Aids Payment Worksheet For Tax Year 2024(Payment Year 2025) - Payment Due January 31, 2025

2675 of 7093

LEGAL DESCRIPTION: T41 R03-E S32 SESW				PARCEL NO:				CONTROL NO: 116860	
40	\$21,527.44	0.96320094	\$20,735.25	0	\$0.00	STAT	999999	STATE OF WISCONSIN	
				0.00376910	\$78.15	CNTY	26	IRON COUNTY	
				0.00112360	\$23.30	MUNI	26020	TOWN OF SHERMAN	
				0.00500670	\$103.82	REG	501071	SCH D OF CHEQUAMEGON	
				0.00012230	\$2.54	VTAE	001600	NICOLET VTAE DISTRICT	
Parcel Total:				\$207.81					

LEGAL DESCRIPTION: T41 R03-E S32 SESE				PARCEL NO:				CONTROL NO: 116861	
40	\$21,527.44	0.96320094	\$20,735.25	0	\$0.00	STAT	999999	STATE OF WISCONSIN	
				0.00376910	\$78.15	CNTY	26	IRON COUNTY	
				0.00112360	\$23.30	MUNI	26020	TOWN OF SHERMAN	
				0.00500670	\$103.82	REG	501071	SCH D OF CHEQUAMEGON	
				0.00012230	\$2.54	VTAE	001600	NICOLET VTAE DISTRICT	
Parcel Total:				\$207.81					

LEGAL DESCRIPTION: T41 R03-E S33 SWSW				PARCEL NO:				CONTROL NO: 116862	
40	\$21,527.44	0.96320094	\$20,735.25	0	\$0.00	STAT	999999	STATE OF WISCONSIN	
				0.00376910	\$78.15	CNTY	26	IRON COUNTY	
				0.00112360	\$23.30	MUNI	26020	TOWN OF SHERMAN	
				0.00500670	\$103.82	REG	501071	SCH D OF CHEQUAMEGON	
				0.00012230	\$2.54	VTAE	001600	NICOLET VTAE DISTRICT	
Parcel Total:				\$207.81					



# State of Wisconsin / Department of Natural Resources

Tony Evers , Governor

, Secretary

2/5/2025

## Chapter 70.114 - Aids Payment Worksheet For Tax Year 2024(Payment Year 2025) - Payment Due January 31, 2025

2676 of 7093

LEGAL DESCRIPTION: T41 R03-E S33 SWSE				PARCEL NO:				CONTROL NO: 116863	
40	\$21,527.44	0.96320094	\$20,735.25						
				0	\$0.00	STAT	999999	STATE OF WISCONSIN	
				0.00376910	\$78.15	CNTY	26	IRON COUNTY	
				0.00112360	\$23.30	MUNI	26020	TOWN OF SHERMAN	
				0.00500670	\$103.82	REG	501071	SCH D OF CHEQUAMEGON	
				0.00012230	\$2.54	VTAE	001600	NICOLET VTAE DISTRICT	
Parcel Total:					\$207.81				

File Number Total:					\$2,493.72				
--------------------	--	--	--	--	------------	--	--	--	--

LEGAL DESCRIPTION: T41 R03-E S25 NENE				PARCEL NO:				CONTROL NO: 122321	
FILE NO: NA 20064 *				DATE OF PURCHASE: 04/13/2012				GRANTOR: Board of Commissioners of Pu	
40	\$24,252.35	0.96320094	\$23,359.89						
				0	\$0.00	STAT	999999	STATE OF WISCONSIN	
				0.00376910	\$88.05	CNTY	26	IRON COUNTY	
				0.00112360	\$26.25	MUNI	26020	TOWN OF SHERMAN	
				0.00500670	\$116.96	REG	501071	SCH D OF CHEQUAMEGON	
				0.00012230	\$2.86	VTAE	001600	NICOLET VTAE DISTRICT	
Parcel Total:					\$234.12				





# State of Wisconsin / Department of Natural Resources

Tony Evers , Governor

, Secretary

2/5/2025

## Chapter 70.114 - Aids Payment Worksheet For Tax Year 2024(Payment Year 2025) - Payment Due January 31, 2025

2677 of 7093

LEGAL DESCRIPTION: T41 R04-E S17 NENE				PARCEL NO:				CONTROL NO: 122322	
40	\$24,252.35	0.96320094	\$23,359.89						
				0	\$0.00	STAT	999999	STATE OF WISCONSIN	
				0.00376910	\$88.05	CNTY	26	IRON COUNTY	
				0.00112360	\$26.25	MUNI	26020	TOWN OF SHERMAN	
				0.00500670	\$116.96	REG	501071	SCH D OF CHEQUAMEGON	
				0.00012230	\$2.86	VTAE	001600	NICOLET VTAE DISTRICT	
Parcel Total:					\$234.12				

LEGAL DESCRIPTION: T41 R04-E S17 SENE				PARCEL NO:				CONTROL NO: 122323	
40	\$24,252.35	0.96320094	\$23,359.89						
				0	\$0.00	STAT	999999	STATE OF WISCONSIN	
				0.00376910	\$88.05	CNTY	26	IRON COUNTY	
				0.00112360	\$26.25	MUNI	26020	TOWN OF SHERMAN	
				0.00500670	\$116.96	REG	501071	SCH D OF CHEQUAMEGON	
				0.00012230	\$2.86	VTAE	001600	NICOLET VTAE DISTRICT	
Parcel Total:					\$234.12				

LEGAL DESCRIPTION: T41 R04-E S17 NESE				PARCEL NO:				CONTROL NO: 122324	
40	\$24,252.35	0.96320094	\$23,359.89						
				0	\$0.00	STAT	999999	STATE OF WISCONSIN	
				0.00376910	\$88.05	CNTY	26	IRON COUNTY	
				0.00112360	\$26.25	MUNI	26020	TOWN OF SHERMAN	
				0.00500670	\$116.96	REG	501071	SCH D OF CHEQUAMEGON	
				0.00012230	\$2.86	VTAE	001600	NICOLET VTAE DISTRICT	
Parcel Total:					\$234.12				



# State of Wisconsin / Department of Natural Resources

Tony Evers , Governor

, Secretary

2/5/2025

## Chapter 70.114 - Aids Payment Worksheet For Tax Year 2024(Payment Year 2025) - Payment Due January 31, 2025

2678 of 7093

LEGAL DESCRIPTION: T41 R04-E S17 SESE				PARCEL NO:				CONTROL NO: 122325	
40	\$24,252.35	0.96320094	\$23,359.89						
				0	\$0.00	STAT	999999	STATE OF WISCONSIN	
				0.00376910	\$88.05	CNTY	26	IRON COUNTY	
				0.00112360	\$26.25	MUNI	26020	TOWN OF SHERMAN	
				0.00500670	\$116.96	REG	501071	SCH D OF CHEQUAMEGON	
				0.00012230	\$2.86	VTAE	001600	NICOLET VTAE DISTRICT	
Parcel Total:					\$234.12				

LEGAL DESCRIPTION: T41 R04-E S17 NENW				PARCEL NO:				CONTROL NO: 122326	
40	\$24,252.35	0.96320094	\$23,359.89						
				0	\$0.00	STAT	999999	STATE OF WISCONSIN	
				0.00376910	\$88.05	CNTY	26	IRON COUNTY	
				0.00112360	\$26.25	MUNI	26020	TOWN OF SHERMAN	
				0.00500670	\$116.96	REG	501071	SCH D OF CHEQUAMEGON	
				0.00012230	\$2.86	VTAE	001600	NICOLET VTAE DISTRICT	
Parcel Total:					\$234.12				

LEGAL DESCRIPTION: T41 R04-E S17 NWNW				PARCEL NO:				CONTROL NO: 122327	
40	\$24,252.35	0.96320094	\$23,359.89						
				0	\$0.00	STAT	999999	STATE OF WISCONSIN	
				0.00376910	\$88.05	CNTY	26	IRON COUNTY	
				0.00112360	\$26.25	MUNI	26020	TOWN OF SHERMAN	
				0.00500670	\$116.96	REG	501071	SCH D OF CHEQUAMEGON	
				0.00012230	\$2.86	VTAE	001600	NICOLET VTAE DISTRICT	
Parcel Total:					\$234.12				



# State of Wisconsin / Department of Natural Resources

Tony Evers , Governor

, Secretary

2/5/2025

## Chapter 70.114 - Aids Payment Worksheet For Tax Year 2024(Payment Year 2025) - Payment Due January 31, 2025

2679 of 7093

LEGAL DESCRIPTION: T41 R04-E S18 SENE				PARCEL NO:				CONTROL NO: 122328	
37.75	\$22,888.16	0.96320094	\$22,045.90						
				0	\$0.00	STAT	999999	STATE OF WISCONSIN	
				0.00376910	\$83.09	CNTY	26	IRON COUNTY	
				0.00112360	\$24.77	MUNI	26020	TOWN OF SHERMAN	
				0.00500670	\$110.38	REG	501071	SCH D OF CHEQUAMEGON	
				0.00012230	\$2.70	VTAE	001600	NICOLET VTAE DISTRICT	
Parcel Total:					\$220.94				

LEGAL DESCRIPTION: T41 R04-E S18 PT OF SWNE				PARCEL NO:				CONTROL NO: 122329	
39.99	\$24,246.30	0.96320094	\$23,354.06						
				0	\$0.00	STAT	999999	STATE OF WISCONSIN	
				0.00376910	\$88.02	CNTY	26	IRON COUNTY	
				0.00112360	\$26.24	MUNI	26020	TOWN OF SHERMAN	
				0.00500670	\$116.93	REG	501071	SCH D OF CHEQUAMEGON	
				0.00012230	\$2.86	VTAE	001600	NICOLET VTAE DISTRICT	
Parcel Total:					\$234.05				

LEGAL DESCRIPTION: T41 R04-E S18 SENW				PARCEL NO:				CONTROL NO: 122330	
40	\$24,252.35	0.96320094	\$23,359.89						
				0	\$0.00	STAT	999999	STATE OF WISCONSIN	
				0.00376910	\$88.05	CNTY	26	IRON COUNTY	
				0.00112360	\$26.25	MUNI	26020	TOWN OF SHERMAN	
				0.00500670	\$116.96	REG	501071	SCH D OF CHEQUAMEGON	
				0.00012230	\$2.86	VTAE	001600	NICOLET VTAE DISTRICT	
Parcel Total:					\$234.12				



# State of Wisconsin / Department of Natural Resources

Tony Evers , Governor

, Secretary

2/5/2025

## Chapter 70.114 - Aids Payment Worksheet For Tax Year 2024(Payment Year 2025) - Payment Due January 31, 2025

2680 of 7093

LEGAL DESCRIPTION: T41 R04-E S18 NESW				PARCEL NO:				CONTROL NO: 122331	
40	\$24,252.35	0.96320094	\$23,359.89						
				0	\$0.00	STAT	999999	STATE OF WISCONSIN	
				0.00376910	\$88.05	CNTY	26	IRON COUNTY	
				0.00112360	\$26.25	MUNI	26020	TOWN OF SHERMAN	
				0.00500670	\$116.96	REG	501071	SCH D OF CHEQUAMEGON	
				0.00012230	\$2.86	VTAE	001600	NICOLET VTAE DISTRICT	
Parcel Total:					\$234.12				

LEGAL DESCRIPTION: T41 R04-E S18 SESW				PARCEL NO:				CONTROL NO: 122332	
40	\$24,252.35	0.96320094	\$23,359.89						
				0	\$0.00	STAT	999999	STATE OF WISCONSIN	
				0.00376910	\$88.05	CNTY	26	IRON COUNTY	
				0.00112360	\$26.25	MUNI	26020	TOWN OF SHERMAN	
				0.00500670	\$116.96	REG	501071	SCH D OF CHEQUAMEGON	
				0.00012230	\$2.86	VTAE	001600	NICOLET VTAE DISTRICT	
Parcel Total:					\$234.12				

LEGAL DESCRIPTION: T41 R04-E S18 NESE				PARCEL NO:				CONTROL NO: 122333	
32.63	\$19,783.86	0.96320094	\$19,055.83						
				0	\$0.00	STAT	999999	STATE OF WISCONSIN	
				0.00376910	\$71.82	CNTY	26	IRON COUNTY	
				0.00112360	\$21.41	MUNI	26020	TOWN OF SHERMAN	
				0.00500670	\$95.41	REG	501071	SCH D OF CHEQUAMEGON	
				0.00012230	\$2.33	VTAE	001600	NICOLET VTAE DISTRICT	
Parcel Total:					\$190.97				



# State of Wisconsin / Department of Natural Resources

Tony Evers , Governor

, Secretary

2/5/2025

## Chapter 70.114 - Aids Payment Worksheet For Tax Year 2024(Payment Year 2025) - Payment Due January 31, 2025

2681 of 7093

LEGAL DESCRIPTION: T41 R04-E S18 NWSE				PARCEL NO:				CONTROL NO: 122334	
39.4	\$23,888.57	0.96320094	\$23,009.50	0	\$0.00	STAT	999999	STATE OF WISCONSIN	
				0.00376910	\$86.73	CNTY	26	IRON COUNTY	
				0.00112360	\$25.85	MUNI	26020	TOWN OF SHERMAN	
				0.00500670	\$115.20	REG	501071	SCH D OF CHEQUAMEGON	
				0.00012230	\$2.81	VTAE	001600	NICOLET VTAE DISTRICT	
Parcel Total:				\$230.59					

LEGAL DESCRIPTION: T41 R04-E S18 SWSE				PARCEL NO:				CONTROL NO: 122335	
40	\$24,252.35	0.96320094	\$23,359.89	0	\$0.00	STAT	999999	STATE OF WISCONSIN	
				0.00376910	\$88.05	CNTY	26	IRON COUNTY	
				0.00112360	\$26.25	MUNI	26020	TOWN OF SHERMAN	
				0.00500670	\$116.96	REG	501071	SCH D OF CHEQUAMEGON	
				0.00012230	\$2.86	VTAE	001600	NICOLET VTAE DISTRICT	
Parcel Total:				\$234.12					

LEGAL DESCRIPTION: T41 R04-E S18 SESE				PARCEL NO:				CONTROL NO: 122336	
40	\$24,252.35	0.96320094	\$23,359.89	0	\$0.00	STAT	999999	STATE OF WISCONSIN	
				0.00376910	\$88.05	CNTY	26	IRON COUNTY	
				0.00112360	\$26.25	MUNI	26020	TOWN OF SHERMAN	
				0.00500670	\$116.96	REG	501071	SCH D OF CHEQUAMEGON	
				0.00012230	\$2.86	VTAE	001600	NICOLET VTAE DISTRICT	
Parcel Total:				\$234.12					



# State of Wisconsin / Department of Natural Resources

Tony Evers , Governor

, Secretary

2/5/2025

## Chapter 70.114 - Aids Payment Worksheet For Tax Year 2024(Payment Year 2025) - Payment Due January 31, 2025

2682 of 7093

LEGAL DESCRIPTION: T41 R04-E S19 NENW				PARCEL NO:				CONTROL NO: 122337	
40	\$24,252.35	0.96320094	\$23,359.89						
				0	\$0.00	STAT	999999	STATE OF WISCONSIN	
				0.00376910	\$88.05	CNTY	26	IRON COUNTY	
				0.00112360	\$26.25	MUNI	26020	TOWN OF SHERMAN	
				0.00500670	\$116.96	REG	501071	SCH D OF CHEQUAMEGON	
				0.00012230	\$2.86	VTAE	001600	NICOLET VTAE DISTRICT	
Parcel Total:					\$234.12				

LEGAL DESCRIPTION: T41 R04-E S19 NWNW				PARCEL NO:				CONTROL NO: 122338	
44.65	\$27,071.69	0.96320094	\$26,075.48						
				0	\$0.00	STAT	999999	STATE OF WISCONSIN	
				0.00376910	\$98.28	CNTY	26	IRON COUNTY	
				0.00112360	\$29.30	MUNI	26020	TOWN OF SHERMAN	
				0.00500670	\$130.55	REG	501071	SCH D OF CHEQUAMEGON	
				0.00012230	\$3.19	VTAE	001600	NICOLET VTAE DISTRICT	
Parcel Total:					\$261.32				

LEGAL DESCRIPTION: T41 R04-E S19 SWNW				PARCEL NO:				CONTROL NO: 122339	
44.75	\$27,132.32	0.96320094	\$26,133.88						
				0	\$0.00	STAT	999999	STATE OF WISCONSIN	
				0.00376910	\$98.50	CNTY	26	IRON COUNTY	
				0.00112360	\$29.36	MUNI	26020	TOWN OF SHERMAN	
				0.00500670	\$130.85	REG	501071	SCH D OF CHEQUAMEGON	
				0.00012230	\$3.20	VTAE	001600	NICOLET VTAE DISTRICT	
Parcel Total:					\$261.91				



# State of Wisconsin / Department of Natural Resources

Tony Evers , Governor

, Secretary

2/5/2025

## Chapter 70.114 - Aids Payment Worksheet For Tax Year 2024(Payment Year 2025) - Payment Due January 31, 2025

2683 of 7093

LEGAL DESCRIPTION: T41 R04-E S19 PT OF NESW				PARCEL NO:				CONTROL NO: 122340	
13.19	\$7,997.22	0.96320094	\$7,702.93	0	\$0.00	STAT	999999	STATE OF WISCONSIN	
				0.00376910	\$29.03	CNTY	26	IRON COUNTY	
				0.00112360	\$8.65	MUNI	26020	TOWN OF SHERMAN	
				0.00500670	\$38.57	REG	501071	SCH D OF CHEQUAMEGON	
				0.00012230	\$0.94	VTAE	001600	NICOLET VTAE DISTRICT	
Parcel Total:				\$77.19					

LEGAL DESCRIPTION: T41 R04-E S19 NWSW				PARCEL NO:				CONTROL NO: 122341	
44.85	\$27,192.95	0.96320094	\$26,192.28	0	\$0.00	STAT	999999	STATE OF WISCONSIN	
				0.00376910	\$98.72	CNTY	26	IRON COUNTY	
				0.00112360	\$29.43	MUNI	26020	TOWN OF SHERMAN	
				0.00500670	\$131.14	REG	501071	SCH D OF CHEQUAMEGON	
				0.00012230	\$3.20	VTAE	001600	NICOLET VTAE DISTRICT	
Parcel Total:				\$262.49					

LEGAL DESCRIPTION: T41 R04-E S19 SWSW				PARCEL NO:				CONTROL NO: 122342	
44.95	\$27,253.59	0.96320094	\$26,250.68	0	\$0.00	STAT	999999	STATE OF WISCONSIN	
				0.00376910	\$98.94	CNTY	26	IRON COUNTY	
				0.00112360	\$29.49	MUNI	26020	TOWN OF SHERMAN	
				0.00500670	\$131.43	REG	501071	SCH D OF CHEQUAMEGON	
				0.00012230	\$3.21	VTAE	001600	NICOLET VTAE DISTRICT	
Parcel Total:				\$263.07					



# State of Wisconsin / Department of Natural Resources

Tony Evers , Governor

, Secretary

2/5/2025

## Chapter 70.114 - Aids Payment Worksheet For Tax Year 2024(Payment Year 2025) - Payment Due January 31, 2025

2684 of 7093

LEGAL DESCRIPTION: T41 R04-E S19 PT OF SESW				PARCEL NO:				CONTROL NO: 122343	
38.41	\$23,288.32	0.96320094	\$22,431.33	0	\$0.00	STAT	999999	STATE OF WISCONSIN	
				0.00376910	\$84.55	CNTY	26	IRON COUNTY	
				0.00112360	\$25.20	MUNI	26020	TOWN OF SHERMAN	
				0.00500670	\$112.31	REG	501071	SCH D OF CHEQUAMEGON	
				0.00012230	\$2.74	VTAE	001600	NICOLET VTAE DISTRICT	
Parcel Total:				\$224.80					

LEGAL DESCRIPTION: T41 R04-E S30 NWNW				PARCEL NO:				CONTROL NO: 122344	
45.07	\$27,326.34	0.96320094	\$26,320.76	0	\$0.00	STAT	999999	STATE OF WISCONSIN	
				0.00376910	\$99.21	CNTY	26	IRON COUNTY	
				0.00112360	\$29.57	MUNI	26020	TOWN OF SHERMAN	
				0.00500670	\$131.78	REG	501071	SCH D OF CHEQUAMEGON	
				0.00012230	\$3.22	VTAE	001600	NICOLET VTAE DISTRICT	
Parcel Total:				\$263.78					

File Number Total:				\$5,534.67					
--------------------	--	--	--	------------	--	--	--	--	--





# State of Wisconsin / Department of Natural Resources

Tony Evers , Governor

, Secretary

2/5/2025

## Chapter 70.114 - Aids Payment Worksheet For Tax Year 2024(Payment Year 2025) - Payment Due January 31, 2025

2685 of 7093

FILE NO: NA 20105 *		DATE OF PURCHASE: 05/29/2014		GRANTOR: Board of Commissioners of Pu	
LEGAL DESCRIPTION: T41 R03-E S12 PT OF NESE		PARCEL NO: 020-0494-0000		CONTROL NO: 131071	
34.98	\$15,988.29	0.96320094	\$15,399.93		
		0	\$0.00	STAT 999999	STATE OF WISCONSIN
		0.00376910	\$58.04	CNTY 26	IRON COUNTY
		0.00112360	\$17.30	MUNI 26020	TOWN OF SHERMAN
		0.00500670	\$77.10	REG 501071	SCH D OF CHEQUAMEGON
		0.00012230	\$1.88	VTAE 001600	NICOLET VTAE DISTRICT
Parcel Total:			\$154.32		

LEGAL DESCRIPTION: T41 R03-E S13 SESE		PARCEL NO: 020-0512-0000		CONTROL NO: 131072	
40	\$18,282.76	0.96320094	\$17,609.98		
		0	\$0.00	STAT 999999	STATE OF WISCONSIN
		0.00376910	\$66.37	CNTY 26	IRON COUNTY
		0.00112360	\$19.79	MUNI 26020	TOWN OF SHERMAN
		0.00500670	\$88.17	REG 501071	SCH D OF CHEQUAMEGON
		0.00012230	\$2.15	VTAE 001600	NICOLET VTAE DISTRICT
Parcel Total:			\$176.48		



# State of Wisconsin / Department of Natural Resources

Tony Evers , Governor

, Secretary

2/5/2025

## Chapter 70.114 - Aids Payment Worksheet For Tax Year 2024(Payment Year 2025) - Payment Due January 31, 2025

2686 of 7093

LEGAL DESCRIPTION: T41 R03-E S13 NESW	PARCEL NO: 020-0509-0000	CONTROL NO: 131073
---------------------------------------	--------------------------	--------------------

40	\$18,282.76	0.96320094	\$17,609.98	
----	-------------	------------	-------------	--

0	\$0.00	STAT	999999	STATE OF WISCONSIN
0.00376910	\$66.37	CNTY	26	IRON COUNTY
0.00112360	\$19.79	MUNI	26020	TOWN OF SHERMAN
0.00500670	\$88.17	REG	501071	SCH D OF CHEQUAMEGON
0.00012230	\$2.15	VTAE	001600	NICOLET VTAE DISTRICT

Parcel Total:	\$176.48
---------------	----------

LEGAL DESCRIPTION: T41 R03-E S13 SWSW	PARCEL NO: 020-0511-000	CONTROL NO: 131074
---------------------------------------	-------------------------	--------------------

40	\$18,282.76	0.96320094	\$17,609.98	
----	-------------	------------	-------------	--

0	\$0.00	STAT	999999	STATE OF WISCONSIN
0.00376910	\$66.37	CNTY	26	IRON COUNTY
0.00112360	\$19.79	MUNI	26020	TOWN OF SHERMAN
0.00500670	\$88.17	REG	501071	SCH D OF CHEQUAMEGON
0.00012230	\$2.15	VTAE	001600	NICOLET VTAE DISTRICT

Parcel Total:	\$176.48
---------------	----------

LEGAL DESCRIPTION: T41 R03-E S13 SESW	PARCEL NO: 020-0511-0000	CONTROL NO: 131075
---------------------------------------	--------------------------	--------------------

40	\$18,282.76	0.96320094	\$17,609.98	
----	-------------	------------	-------------	--

0	\$0.00	STAT	999999	STATE OF WISCONSIN
0.00376910	\$66.37	CNTY	26	IRON COUNTY
0.00112360	\$19.79	MUNI	26020	TOWN OF SHERMAN
0.00500670	\$88.17	REG	501071	SCH D OF CHEQUAMEGON
0.00012230	\$2.15	VTAE	001600	NICOLET VTAE DISTRICT

Parcel Total:	\$176.48
---------------	----------



# State of Wisconsin / Department of Natural Resources

Tony Evers , Governor

, Secretary

2/5/2025

## Chapter 70.114 - Aids Payment Worksheet For Tax Year 2024(Payment Year 2025) - Payment Due January 31, 2025

2687 of 7093

LEGAL DESCRIPTION: T41 R03-E S13 NESE	PARCEL NO: 020-0212-0000	CONTROL NO: 131076
---------------------------------------	--------------------------	--------------------

40     \$18,282.76     0.96320094     \$17,609.98

0	\$0.00	STAT	999999	STATE OF WISCONSIN
0.00376910	\$66.37	CNTY	26	IRON COUNTY
0.00112360	\$19.79	MUNI	26020	TOWN OF SHERMAN
0.00500670	\$88.17	REG	501071	SCH D OF CHEQUAMEGON
0.00012230	\$2.15	VTAE	001600	NICOLET VTAE DISTRICT

Parcel Total:     \$176.48

LEGAL DESCRIPTION: T41 R03-E S13 NWSE	PARCEL NO: 020-0512-0000	CONTROL NO: 131077
---------------------------------------	--------------------------	--------------------

40     \$18,282.76     0.96320094     \$17,609.98

0	\$0.00	STAT	999999	STATE OF WISCONSIN
0.00376910	\$66.37	CNTY	26	IRON COUNTY
0.00112360	\$19.79	MUNI	26020	TOWN OF SHERMAN
0.00500670	\$88.17	REG	501071	SCH D OF CHEQUAMEGON
0.00012230	\$2.15	VTAE	001600	NICOLET VTAE DISTRICT

Parcel Total:     \$176.48

LEGAL DESCRIPTION: T41 R03-E S13 SWSE	PARCEL NO: 020-0512-0000	CONTROL NO: 131078
---------------------------------------	--------------------------	--------------------

40     \$18,282.76     0.96320094     \$17,609.98

0	\$0.00	STAT	999999	STATE OF WISCONSIN
0.00376910	\$66.37	CNTY	26	IRON COUNTY
0.00112360	\$19.79	MUNI	26020	TOWN OF SHERMAN
0.00500670	\$88.17	REG	501071	SCH D OF CHEQUAMEGON
0.00012230	\$2.15	VTAE	001600	NICOLET VTAE DISTRICT

Parcel Total:     \$176.48



# State of Wisconsin / Department of Natural Resources

Tony Evers , Governor

, Secretary

2/5/2025

## Chapter 70.114 - Aids Payment Worksheet For Tax Year 2024(Payment Year 2025) - Payment Due January 31, 2025

2688 of 7093

LEGAL DESCRIPTION: T41 R03-E S12 SESE	PARCEL NO: 020-0494-0000	CONTROL NO: 131079
---------------------------------------	--------------------------	--------------------

40	\$18,282.76	0.96320094	\$17,609.98	
----	-------------	------------	-------------	--

0	\$0.00	STAT	999999	STATE OF WISCONSIN
0.00376910	\$66.37	CNTY	26	IRON COUNTY
0.00112360	\$19.79	MUNI	26020	TOWN OF SHERMAN
0.00500670	\$88.17	REG	501071	SCH D OF CHEQUAMEGON
0.00012230	\$2.15	VTAE	001600	NICOLET VTAE DISTRICT

Parcel Total:	\$176.48
---------------	----------

LEGAL DESCRIPTION: T41 R03-E S07 SESW	PARCEL NO: 020-1162-0000	CONTROL NO: 131080
---------------------------------------	--------------------------	--------------------

40	\$18,282.76	0.96320094	\$17,609.98	
----	-------------	------------	-------------	--

0	\$0.00	STAT	999999	STATE OF WISCONSIN
0.00376910	\$66.37	CNTY	26	IRON COUNTY
0.00112360	\$19.79	MUNI	26020	TOWN OF SHERMAN
0.00500670	\$88.17	REG	501071	SCH D OF CHEQUAMEGON
0.00012230	\$2.15	VTAE	001600	NICOLET VTAE DISTRICT

Parcel Total:	\$176.48
---------------	----------

LEGAL DESCRIPTION: T41 R03-E S18 NWNE	PARCEL NO: 020-1243-0000	CONTROL NO: 131081
---------------------------------------	--------------------------	--------------------

40	\$18,282.76	0.96320094	\$17,609.98	
----	-------------	------------	-------------	--

0	\$0.00	STAT	999999	STATE OF WISCONSIN
0.00376910	\$66.37	CNTY	26	IRON COUNTY
0.00112360	\$19.79	MUNI	26020	TOWN OF SHERMAN
0.00500670	\$88.17	REG	501071	SCH D OF CHEQUAMEGON
0.00012230	\$2.15	VTAE	001600	NICOLET VTAE DISTRICT

Parcel Total:	\$176.48
---------------	----------



# State of Wisconsin / Department of Natural Resources

Tony Evers , Governor

, Secretary

2/5/2025

## Chapter 70.114 - Aids Payment Worksheet For Tax Year 2024(Payment Year 2025) - Payment Due January 31, 2025

2689 of 7093

LEGAL DESCRIPTION: T41 R03-E S18 NENW	PARCEL NO: 020-1243-0000	CONTROL NO: 131082
---------------------------------------	--------------------------	--------------------

40     \$18,282.76     0.96320094     \$17,609.98

0	\$0.00	STAT	999999	STATE OF WISCONSIN
0.00376910	\$66.37	CNTY	26	IRON COUNTY
0.00112360	\$19.79	MUNI	26020	TOWN OF SHERMAN
0.00500670	\$88.17	REG	501071	SCH D OF CHEQUAMEGON
0.00012230	\$2.15	VTAE	001600	NICOLET VTAE DISTRICT

Parcel Total:     \$176.48

LEGAL DESCRIPTION: T41 R03-E S18 NWNW	PARCEL NO: 020-1243-0000	CONTROL NO: 131083
---------------------------------------	--------------------------	--------------------

40     \$18,282.76     0.96320094     \$17,609.98

0	\$0.00	STAT	999999	STATE OF WISCONSIN
0.00376910	\$66.37	CNTY	26	IRON COUNTY
0.00112360	\$19.79	MUNI	26020	TOWN OF SHERMAN
0.00500670	\$88.17	REG	501071	SCH D OF CHEQUAMEGON
0.00012230	\$2.15	VTAE	001600	NICOLET VTAE DISTRICT

Parcel Total:     \$176.48

LEGAL DESCRIPTION: T41 R03-E S18 SWNW	PARCEL NO: 020-1243-0000	CONTROL NO: 131084
---------------------------------------	--------------------------	--------------------

40     \$18,282.76     0.96320094     \$17,609.98

0	\$0.00	STAT	999999	STATE OF WISCONSIN
0.00376910	\$66.37	CNTY	26	IRON COUNTY
0.00112360	\$19.79	MUNI	26020	TOWN OF SHERMAN
0.00500670	\$88.17	REG	501071	SCH D OF CHEQUAMEGON
0.00012230	\$2.15	VTAE	001600	NICOLET VTAE DISTRICT

Parcel Total:     \$176.48



# State of Wisconsin / Department of Natural Resources

Tony Evers , Governor

, Secretary

2/5/2025

## Chapter 70.114 - Aids Payment Worksheet For Tax Year 2024(Payment Year 2025) - Payment Due January 31, 2025

2690 of 7093

LEGAL DESCRIPTION: T41 R03-E S18 NWSW	PARCEL NO: 020-1243-0000	CONTROL NO: 131085
---------------------------------------	--------------------------	--------------------

40	\$18,282.76	0.96320094	\$17,609.98	
----	-------------	------------	-------------	--

0	\$0.00	STAT	999999	STATE OF WISCONSIN
0.00376910	\$66.37	CNTY	26	IRON COUNTY
0.00112360	\$19.79	MUNI	26020	TOWN OF SHERMAN
0.00500670	\$88.17	REG	501071	SCH D OF CHEQUAMEGON
0.00012230	\$2.15	VTAE	001600	NICOLET VTAE DISTRICT

Parcel Total:	\$176.48
---------------	----------

LEGAL DESCRIPTION: T41 R03-E S18 SWSW	PARCEL NO: 020-1243-0000	CONTROL NO: 131086
---------------------------------------	--------------------------	--------------------

40	\$18,282.76	0.96320094	\$17,609.98	
----	-------------	------------	-------------	--

0	\$0.00	STAT	999999	STATE OF WISCONSIN
0.00376910	\$66.37	CNTY	26	IRON COUNTY
0.00112360	\$19.79	MUNI	26020	TOWN OF SHERMAN
0.00500670	\$88.17	REG	501071	SCH D OF CHEQUAMEGON
0.00012230	\$2.15	VTAE	001600	NICOLET VTAE DISTRICT

Parcel Total:	\$176.48
---------------	----------

File Number Total:	\$2,801.52
--------------------	------------



# State of Wisconsin / Department of Natural Resources

Tony Evers , Governor

, Secretary

2/5/2025

## Chapter 70.114 - Aids Payment Worksheet For Tax Year 2024(Payment Year 2025) - Payment Due January 31, 2025

2691 of 7093

FILE NO: NA 20197 *		DATE OF PURCHASE: 10/14/1999			GRANTOR: PACKAGING CORP. OF AMERICA			
LEGAL DESCRIPTION: T41 R03-E S28 NESW				PARCEL NO: 082445		CONTROL NO: 82445		
40	\$54,404.24	0.96320094	\$52,402.21	0	\$0.00	STAT	999999	STATE OF WISCONSIN
				0.00376910	\$197.51	CNTY	26	IRON COUNTY
				0.00112360	\$58.88	MUNI	26020	TOWN OF SHERMAN
				0.00500670	\$262.36	REG	501071	SCH D OF CHEQUAMEGON
				0.00012230	\$6.41	VTAE	001600	NICOLET VTAE DISTRICT
Parcel Total:					\$525.16			

LEGAL DESCRIPTION: T41 R03-E S28 PT OF NWSE				PARCEL NO: 082446		CONTROL NO: 82446		
39.5	\$29,500.00	0.96320094	\$28,414.43	0	\$0.00	STAT	999999	STATE OF WISCONSIN
				0.00376910	\$107.10	CNTY	26	IRON COUNTY
				0.00112360	\$31.93	MUNI	26020	TOWN OF SHERMAN
				0.00500670	\$142.26	REG	501071	SCH D OF CHEQUAMEGON
				0.00012230	\$3.48	VTAE	001600	NICOLET VTAE DISTRICT
Parcel Total:					\$284.77			



# State of Wisconsin / Department of Natural Resources

Tony Evers , Governor

, Secretary

2/5/2025

## Chapter 70.114 - Aids Payment Worksheet For Tax Year 2024(Payment Year 2025) - Payment Due January 31, 2025

2692 of 7093

LEGAL DESCRIPTION: T41 R03-E S28 PT OF NESE	PARCEL NO: 082447	CONTROL NO: 82447
---	-------------------	-------------------

23	\$17,177.22	0.96320094	\$16,545.11
----	-------------	------------	-------------

0	\$0.00	STAT	999999	STATE OF WISCONSIN
0.00376910	\$62.36	CNTY	26	IRON COUNTY
0.00112360	\$18.59	MUNI	26020	TOWN OF SHERMAN
0.00500670	\$82.84	REG	501071	SCH D OF CHEQUAMEGON
0.00012230	\$2.02	VTAE	001600	NICOLET VTAE DISTRICT

Parcel Total:	\$165.81
---------------	----------

LEGAL DESCRIPTION: T41 R03-E S28 PT OF SESE	PARCEL NO: 082448	CONTROL NO: 82448
---	-------------------	-------------------

32.6	\$24,346.83	0.96320094	\$23,450.89
------	-------------	------------	-------------

0	\$0.00	STAT	999999	STATE OF WISCONSIN
0.00376910	\$88.39	CNTY	26	IRON COUNTY
0.00112360	\$26.35	MUNI	26020	TOWN OF SHERMAN
0.00500670	\$117.41	REG	501071	SCH D OF CHEQUAMEGON
0.00012230	\$2.87	VTAE	001600	NICOLET VTAE DISTRICT

Parcel Total:	\$235.02
---------------	----------

LEGAL DESCRIPTION: T41 R03-E S28 SWSE	PARCEL NO: 082449	CONTROL NO: 82449
---------------------------------------	-------------------	-------------------

40	\$54,404.24	0.96320094	\$52,402.21
----	-------------	------------	-------------

0	\$0.00	STAT	999999	STATE OF WISCONSIN
0.00376910	\$197.51	CNTY	26	IRON COUNTY
0.00112360	\$58.88	MUNI	26020	TOWN OF SHERMAN
0.00500670	\$262.36	REG	501071	SCH D OF CHEQUAMEGON
0.00012230	\$6.41	VTAE	001600	NICOLET VTAE DISTRICT

Parcel Total:	\$525.16
---------------	----------





# State of Wisconsin / Department of Natural Resources

Tony Evers , Governor

, Secretary

2/5/2025

## Chapter 70.114 - Aids Payment Worksheet For Tax Year 2024(Payment Year 2025) - Payment Due January 31, 2025

2693 of 7093

File Number Total: \$1,735.92

FILE NO: P 1627 \*      DATE OF PURCHASE: 12/15/1994      GRANTOR: SUSAN A BILDA

LEGAL DESCRIPTION: T42 R03-E S31 PT OF NWNW-LARGER TURTLE      PARCEL NO: 20 1075-3121      CONTROL NO: 74125

0.5      \$30,492.57      0.96320094      \$29,370.47

0      \$0.00      STAT      999999      STATE OF WISCONSIN

0.00376910      \$110.70      CNTY      26      IRON COUNTY

0.00112360      \$33.00      MUNI      26020      TOWN OF SHERMAN

0.00500670      \$147.05      REG      501071      SCH D OF CHEQUAMEGON

0.00012230      \$3.59      VTAE      001600      NICOLET VTAE DISTRICT

Parcel Total: \$294.34

File Number Total: \$294.34

FILE NO: W 1244 \*      DATE OF PURCHASE: 07/12/1996      GRANTOR: UNIVERSITY OF WI BOARD OF RE

LEGAL DESCRIPTION: T41 R02-E S09 SWNE      PARCEL NO: 20 0056-0000      CONTROL NO: 77684

40      \$39,189.21      0.96320094      \$37,747.08

0      \$0.00      STAT      999999      STATE OF WISCONSIN

0.00376910      \$142.27      CNTY      26      IRON COUNTY

0.00112360      \$42.41      MUNI      26020      TOWN OF SHERMAN

0.00500670      \$188.99      REG      501071      SCH D OF CHEQUAMEGON

0.00012230      \$4.62      VTAE      001600      NICOLET VTAE DISTRICT

Parcel Total: \$378.29

File Number Total: \$378.29



# State of Wisconsin / Department of Natural Resources

Tony Evers , Governor

, Secretary

2/5/2025

## Chapter 70.114 - Aids Payment Worksheet For Tax Year 2024(Payment Year 2025) - Payment Due January 31, 2025

2694 of 7093

FILE NO: W 1372 *				DATE OF PURCHASE: 04/13/2000				GRANTOR: DANIEL HODUN			
LEGAL DESCRIPTION: T41 R02-E S17 PT OF NWNW				PARCEL NO: 20-0132-0000				CONTROL NO: 84325			
1.12	\$2,562.06	0.96320094	\$2,467.78								
				0	\$0.00	STAT	999999	STATE OF WISCONSIN			
				0.00376910	\$9.30	CNTY	26	IRON COUNTY			
				0.00112360	\$2.77	MUNI	26020	TOWN OF SHERMAN			
				0.00500670	\$12.36	REG	501071	SCH D OF CHEQUAMEGON			
				0.00012230	\$0.30	VTAE	001600	NICOLET VTAE DISTRICT			
Parcel Total:					\$24.73						

File Number Total:					\$24.73						
--------------------	--	--	--	--	---------	--	--	--	--	--	--

FILE NO: W 1490 *				DATE OF PURCHASE: 04/28/2003				GRANTOR: JOSEPH G BALZER			
LEGAL DESCRIPTION: T41 R02-E S30 NENE				PARCEL NO: 20-0265-0000				CONTROL NO: 89372			
40	\$39,654.67	0.96320094	\$38,195.42								
				0	\$0.00	STAT	999999	STATE OF WISCONSIN			
				0.00376910	\$143.96	CNTY	26	IRON COUNTY			
				0.00112360	\$42.92	MUNI	26020	TOWN OF SHERMAN			
				0.00500670	\$191.23	REG	501071	SCH D OF CHEQUAMEGON			
				0.00012230	\$4.67	VTAE	001600	NICOLET VTAE DISTRICT			
Parcel Total:					\$382.78						

File Number Total:					\$382.78						
--------------------	--	--	--	--	----------	--	--	--	--	--	--



# State of Wisconsin / Department of Natural Resources

Tony Evers , Governor

, Secretary

2/5/2025

## Chapter 70.114 - Aids Payment Worksheet For Tax Year 2024(Payment Year 2025) - Payment Due January 31, 2025

2695 of 7093

FILE NO: W 1520 *				DATE OF PURCHASE: 12/21/2003				GRANTOR: RICHARD KRAMER			
LEGAL DESCRIPTION: T41 R02-E S17 NESW				PARCEL NO: 20-0135-0000				CONTROL NO: 89939			
40	\$47,015.72	0.96320094	\$45,285.59								
				0	\$0.00	STAT	999999	STATE OF WISCONSIN			
				0.00376910	\$170.69	CNTY	26	IRON COUNTY			
				0.00112360	\$50.88	MUNI	26020	TOWN OF SHERMAN			
				0.00500670	\$226.73	REG	501071	SCH D OF CHEQUAMEGON			
				0.00012230	\$5.54	VTAE	001600	NICOLET VTAE DISTRICT			
Parcel Total:					\$453.84						

File Number Total:					\$453.84						
--------------------	--	--	--	--	----------	--	--	--	--	--	--

FILE NO: WM 60272 *				DATE OF PURCHASE: 06/14/2015				GRANTOR: Kevin J Wilson, et al			
LEGAL DESCRIPTION: T41 R02-E S19 NESW				PARCEL NO: 020-0164-000				CONTROL NO: 108560			
40	\$44,237.30	0.96320094	\$42,609.41								
				0	\$0.00	STAT	999999	STATE OF WISCONSIN			
				0.00376910	\$160.60	CNTY	26	IRON COUNTY			
				0.00112360	\$47.87	MUNI	26020	TOWN OF SHERMAN			
				0.00500670	\$213.33	REG	501071	SCH D OF CHEQUAMEGON			
				0.00012230	\$5.21	VTAE	001600	NICOLET VTAE DISTRICT			
Parcel Total:					\$427.01						

File Number Total:					\$427.01						
--------------------	--	--	--	--	----------	--	--	--	--	--	--



# State of Wisconsin / Department of Natural Resources

Tony Evers , Governor

, Secretary

2/5/2025

## Chapter 70.114 - Aids Payment Worksheet For Tax Year 2024(Payment Year 2025) - Payment Due January 31, 2025

2696 of 7093

FILE NO: WR 398 *				DATE OF PURCHASE: 10/02/1995				GRANTOR: CARL R BASSLER			
LEGAL DESCRIPTION: T41 R02-E S36 NENE				PARCEL NO: 20 0340-0000				CONTROL NO: 75606			
40	\$38,142.70	0.96320094	\$36,739.08								
				0	\$0.00	STAT	999999	STATE OF WISCONSIN			
				0.00376910	\$138.47	CNTY	26	IRON COUNTY			
				0.00112360	\$41.28	MUNI	26020	TOWN OF SHERMAN			
				0.00500670	\$183.94	REG	501071	SCH D OF CHEQUAMEGON			
				0.00012230	\$4.49	VTAE	001600	NICOLET VTAE DISTRICT			
				Parcel Total:		\$368.18					

LEGAL DESCRIPTION: T41 R02-E S36 NWNE				PARCEL NO: 20 0341-0000				CONTROL NO: 75607			
40	\$38,142.70	0.96320094	\$36,739.08								
				0	\$0.00	STAT	999999	STATE OF WISCONSIN			
				0.00376910	\$138.47	CNTY	26	IRON COUNTY			
				0.00112360	\$41.28	MUNI	26020	TOWN OF SHERMAN			
				0.00500670	\$183.94	REG	501071	SCH D OF CHEQUAMEGON			
				0.00012230	\$4.49	VTAE	001600	NICOLET VTAE DISTRICT			
				Parcel Total:		\$368.18					



# State of Wisconsin / Department of Natural Resources

Tony Evers , Governor

, Secretary

2/5/2025

## Chapter 70.114 - Aids Payment Worksheet For Tax Year 2024(Payment Year 2025) - Payment Due January 31, 2025

2697 of 7093

LEGAL DESCRIPTION: T41 R02-E S36 SWNE	PARCEL NO: 20 0342-0000	CONTROL NO: 75608
---------------------------------------	-------------------------	-------------------

40	\$28,420.05	0.96320094	\$27,374.22	
----	-------------	------------	-------------	--

0	\$0.00	STAT	999999	STATE OF WISCONSIN
0.00376910	\$103.18	CNTY	26	IRON COUNTY
0.00112360	\$30.76	MUNI	26020	TOWN OF SHERMAN
0.00500670	\$137.06	REG	501071	SCH D OF CHEQUAMEGON
0.00012230	\$3.35	VTAE	001600	NICOLET VTAE DISTRICT

Parcel Total:	\$274.35
---------------	----------

File Number Total:	\$1,010.71
--------------------	------------

FILE NO: WR 400 *	DATE OF PURCHASE: 01/19/1996	GRANTOR: ROBERT HEISTAD
-------------------	------------------------------	-------------------------

LEGAL DESCRIPTION: T41 R02-E S35 NENE	PARCEL NO: 20 0323-0000	CONTROL NO: 76332
---------------------------------------	-------------------------	-------------------

40	\$20,900.91	0.96320094	\$20,131.78	
----	-------------	------------	-------------	--

0	\$0.00	STAT	999999	STATE OF WISCONSIN
0.00376910	\$75.88	CNTY	26	IRON COUNTY
0.00112360	\$22.62	MUNI	26020	TOWN OF SHERMAN
0.00500670	\$100.79	REG	501071	SCH D OF CHEQUAMEGON
0.00012230	\$2.46	VTAE	001600	NICOLET VTAE DISTRICT

Parcel Total:	\$201.75
---------------	----------



# State of Wisconsin / Department of Natural Resources

Tony Evers , Governor

, Secretary

2/5/2025

## Chapter 70.114 - Aids Payment Worksheet For Tax Year 2024(Payment Year 2025) - Payment Due January 31, 2025

2698 of 7093

LEGAL DESCRIPTION: T41 R02-E S35 SENE	PARCEL NO: 20 0326-0000	CONTROL NO: 76333
---------------------------------------	-------------------------	-------------------

40	\$20,900.91	0.96320094	\$20,131.78	
----	-------------	------------	-------------	--

0	\$0.00	STAT	999999	STATE OF WISCONSIN
0.00376910	\$75.88	CNTY	26	IRON COUNTY
0.00112360	\$22.62	MUNI	26020	TOWN OF SHERMAN
0.00500670	\$100.79	REG	501071	SCH D OF CHEQUAMEGON
0.00012230	\$2.46	VTAE	001600	NICOLET VTAE DISTRICT

Parcel Total:	\$201.75
---------------	----------

File Number Total:	\$403.50
--------------------	----------

FILE NO: WR 401 *	DATE OF PURCHASE: 09/21/1995	GRANTOR: ROBERT A PIEPENBURG
-------------------	------------------------------	------------------------------

LEGAL DESCRIPTION: T41 R03-E S11 SWNE	PARCEL NO: 20-0474-0000	CONTROL NO: 75509
---------------------------------------	-------------------------	-------------------

40	\$49,859.73	0.96320094	\$48,024.94	
----	-------------	------------	-------------	--

0	\$0.00	STAT	999999	STATE OF WISCONSIN
0.00376910	\$181.01	CNTY	26	IRON COUNTY
0.00112360	\$53.96	MUNI	26020	TOWN OF SHERMAN
0.00500670	\$240.45	REG	501071	SCH D OF CHEQUAMEGON
0.00012230	\$5.87	VTAE	001600	NICOLET VTAE DISTRICT

Parcel Total:	\$481.29
---------------	----------

File Number Total:	\$481.29
--------------------	----------



# State of Wisconsin / Department of Natural Resources

Tony Evers , Governor

, Secretary

2/5/2025

## Chapter 70.114 - Aids Payment Worksheet For Tax Year 2024(Payment Year 2025) - Payment Due January 31, 2025

2699 of 7093

FILE NO: WR 430 *				DATE OF PURCHASE: 07/15/1996				GRANTOR: ARTHUR R FROMADER			
LEGAL DESCRIPTION: T42 R03-E S24 PT OF NENW				PARCEL NO: 20-1029-0100				CONTROL NO: 77128			
25	\$32,657.67	0.96320094	\$31,455.90	0	\$0.00	STAT	999999	STATE OF WISCONSIN			
				0.00376910	\$118.56	CNTY	26	IRON COUNTY			
				0.00112360	\$35.34	MUNI	26020	TOWN OF SHERMAN			
				0.00500670	\$157.49	REG	501071	SCH D OF CHEQUAMEGON			
				0.00012230	\$3.85	VTAE	001600	NICOLET VTAE DISTRICT			
				Parcel Total:		\$315.24					

				File Number Total:		\$315.24				
--	--	--	--	--------------------	--	----------	--	--	--	--

FILE NO: WR 446 *				DATE OF PURCHASE: 01/28/1997				GRANTOR: GEORGE A TABBERT ESTATE			
LEGAL DESCRIPTION: T41 R03-E S12 PT OF NESW				PARCEL NO: 20 0486-0000				CONTROL NO: 77729			
39.01	\$42,212.87	0.96320094	\$40,659.48	0	\$0.00	STAT	999999	STATE OF WISCONSIN			
				0.00376910	\$153.25	CNTY	26	IRON COUNTY			
				0.00112360	\$45.68	MUNI	26020	TOWN OF SHERMAN			
				0.00500670	\$203.57	REG	501071	SCH D OF CHEQUAMEGON			
				0.00012230	\$4.97	VTAE	001600	NICOLET VTAE DISTRICT			
				Parcel Total:		\$407.47					



# State of Wisconsin / Department of Natural Resources

Tony Evers , Governor

, Secretary

2/5/2025

## Chapter 70.114 - Aids Payment Worksheet For Tax Year 2024(Payment Year 2025) - Payment Due January 31, 2025

2700 of 7093

LEGAL DESCRIPTION: T41 R03-E S12 PT OF NWSE	PARCEL NO: 20 0495-0000	CONTROL NO: 77730
---	-------------------------	-------------------

25.23	\$27,947.77	0.96320094	\$26,919.31	
-------	-------------	------------	-------------	--

0	\$0.00	STAT	999999	STATE OF WISCONSIN
0.00376910	\$101.46	CNTY	26	IRON COUNTY
0.00112360	\$30.25	MUNI	26020	TOWN OF SHERMAN
0.00500670	\$134.78	REG	501071	SCH D OF CHEQUAMEGON
0.00012230	\$3.29	VTAE	001600	NICOLET VTAE DISTRICT

Parcel Total:	\$269.78
---------------	----------

File Number Total:	\$677.25
--------------------	----------

FILE NO: WR 458 *	DATE OF PURCHASE: 07/27/1998	GRANTOR: CHARLES BOHON
-------------------	------------------------------	------------------------

LEGAL DESCRIPTION: T41 R03-E S13 NWNW	PARCEL NO: 20-0504-0000	CONTROL NO: 80741
---------------------------------------	-------------------------	-------------------

40	\$23,969.30	0.96320094	\$23,087.25	
----	-------------	------------	-------------	--

0	\$0.00	STAT	999999	STATE OF WISCONSIN
0.00376910	\$87.02	CNTY	26	IRON COUNTY
0.00112360	\$25.94	MUNI	26020	TOWN OF SHERMAN
0.00500670	\$115.59	REG	501071	SCH D OF CHEQUAMEGON
0.00012230	\$2.82	VTAE	001600	NICOLET VTAE DISTRICT

Parcel Total:	\$231.37
---------------	----------

File Number Total:	\$231.37
--------------------	----------





# State of Wisconsin / Department of Natural Resources

Tony Evers , Governor

, Secretary

2/5/2025

## Chapter 70.114 - Aids Payment Worksheet For Tax Year 2024(Payment Year 2025) - Payment Due January 31, 2025

2701 of 7093

FILE NO: WR 458 C				DATE OF PURCHASE: 02/04/1999				GRANTOR: BOARD OF COMMISSIONERS (BCPL)			
LEGAL DESCRIPTION: T41 R03-E S03 FRAC NWNE				PARCEL NO: 085475				CONTROL NO: 85475			
43.04	\$5,337.10	0.96320094	\$5,140.70								
				0	\$0.00	STAT	999999	STATE OF WISCONSIN			
				0.00376910	\$19.38	CNTY	26	IRON COUNTY			
				0.00112360	\$5.78	MUNI	26020	TOWN OF SHERMAN			
				0.00500670	\$25.74	REG	501071	SCH D OF CHEQUAMEGON			
				0.00012230	\$0.63	VTAE	001600	NICOLET VTAE DISTRICT			
Parcel Total:					\$51.53						

LEGAL DESCRIPTION: T41 R03-E S03 FRAC NWNW				PARCEL NO: 085476				CONTROL NO: 85476			
43.12	\$5,337.10	0.96320094	\$5,140.70								
				0	\$0.00	STAT	999999	STATE OF WISCONSIN			
				0.00376910	\$19.38	CNTY	26	IRON COUNTY			
				0.00112360	\$5.78	MUNI	26020	TOWN OF SHERMAN			
				0.00500670	\$25.74	REG	501071	SCH D OF CHEQUAMEGON			
				0.00012230	\$0.63	VTAE	001600	NICOLET VTAE DISTRICT			
Parcel Total:					\$51.53						



# State of Wisconsin / Department of Natural Resources

Tony Evers , Governor

, Secretary

2/5/2025

## Chapter 70.114 - Aids Payment Worksheet For Tax Year 2024(Payment Year 2025) - Payment Due January 31, 2025

2702 of 7093

LEGAL DESCRIPTION: T41 R03-E S03 SWSW      PARCEL NO: 085477      CONTROL NO: 85477

40      \$5,338.70      0.96320094      \$5,142.24

0	\$0.00	STAT	999999	STATE OF WISCONSIN
0.00376910	\$19.38	CNTY	26	IRON COUNTY
0.00112360	\$5.78	MUNI	26020	TOWN OF SHERMAN
0.00500670	\$25.75	REG	501071	SCH D OF CHEQUAMEGON
0.00012230	\$0.63	VTAE	001600	NICOLET VTAE DISTRICT

Parcel Total:      \$51.54

File Number Total:      \$154.60

FILE NO: WR 464 \*      DATE OF PURCHASE: 01/13/1998      GRANTOR: VINCENT RENNA

LEGAL DESCRIPTION: T41 R03-E S06 PT OF SWNE      PARCEL NO: 080338      CONTROL NO: 80338

31.1      \$35,953.95      0.96320094      \$34,630.88

0	\$0.00	STAT	999999	STATE OF WISCONSIN
0.00376910	\$130.53	CNTY	26	IRON COUNTY
0.00112360	\$38.91	MUNI	26020	TOWN OF SHERMAN
0.00500670	\$173.39	REG	501071	SCH D OF CHEQUAMEGON
0.00012230	\$4.24	VTAE	001600	NICOLET VTAE DISTRICT

Parcel Total:      \$347.07

File Number Total:      \$347.07



# State of Wisconsin / Department of Natural Resources

Tony Evers , Governor

, Secretary

2/5/2025

## Chapter 70.114 - Aids Payment Worksheet For Tax Year 2024(Payment Year 2025) - Payment Due January 31, 2025

2703 of 7093

FILE NO: WR 484 *				DATE OF PURCHASE: 10/23/1998				GRANTOR: FRANK V WEILER			
LEGAL DESCRIPTION: T41 R03-E S13 PT OF SWNW				PARCEL NO: 20 0505-0000				CONTROL NO: 80861			
23.9	\$47,938.60	0.96320094	\$46,174.50								
				0	\$0.00	STAT	999999	STATE OF WISCONSIN			
				0.00376910	\$174.04	CNTY	26	IRON COUNTY			
				0.00112360	\$51.88	MUNI	26020	TOWN OF SHERMAN			
				0.00500670	\$231.18	REG	501071	SCH D OF CHEQUAMEGON			
				0.00012230	\$5.65	VTAE	001600	NICOLET VTAE DISTRICT			
				Parcel Total:	\$462.75						

				File Number Total:	\$462.75						
--	--	--	--	--------------------	----------	--	--	--	--	--	--

FILE NO: WR 500 '				DATE OF PURCHASE: 11/18/1999				GRANTOR: PACKAGING CORP. OF AMERICA			
LEGAL DESCRIPTION: T41 R03-E S32 NWSE				PARCEL NO: 082967				CONTROL NO: 82967			
40	\$58,483.35	0.96320094	\$56,331.21								
				0	\$0.00	STAT	999999	STATE OF WISCONSIN			
				0.00376910	\$212.32	CNTY	26	IRON COUNTY			
				0.00112360	\$63.29	MUNI	26020	TOWN OF SHERMAN			
				0.00500670	\$282.03	REG	501071	SCH D OF CHEQUAMEGON			
				0.00012230	\$6.89	VTAE	001600	NICOLET VTAE DISTRICT			
				Parcel Total:	\$564.53						



# State of Wisconsin / Department of Natural Resources

Tony Evers , Governor

, Secretary

2/5/2025

## Chapter 70.114 - Aids Payment Worksheet For Tax Year 2024(Payment Year 2025) - Payment Due January 31, 2025

2704 of 7093

LEGAL DESCRIPTION: T41 R03-E S32 NESE	PARCEL NO: 082968	CONTROL NO: 82968
---------------------------------------	-------------------	-------------------

40	\$58,483.35	0.96320094	\$56,331.21	
----	-------------	------------	-------------	--

0	\$0.00	STAT	999999	STATE OF WISCONSIN
0.00376910	\$212.32	CNTY	26	IRON COUNTY
0.00112360	\$63.29	MUNI	26020	TOWN OF SHERMAN
0.00500670	\$282.03	REG	501071	SCH D OF CHEQUAMEGON
0.00012230	\$6.89	VTAE	001600	NICOLET VTAE DISTRICT

Parcel Total:	\$564.53
---------------	----------

LEGAL DESCRIPTION: T41 R03-E S32 SENE	PARCEL NO: 082969	CONTROL NO: 82969
---------------------------------------	-------------------	-------------------

40	\$58,483.35	0.96320094	\$56,331.21	
----	-------------	------------	-------------	--

0	\$0.00	STAT	999999	STATE OF WISCONSIN
0.00376910	\$212.32	CNTY	26	IRON COUNTY
0.00112360	\$63.29	MUNI	26020	TOWN OF SHERMAN
0.00500670	\$282.03	REG	501071	SCH D OF CHEQUAMEGON
0.00012230	\$6.89	VTAE	001600	NICOLET VTAE DISTRICT

Parcel Total:	\$564.53
---------------	----------

File Number Total:	\$1,693.59
--------------------	------------



# State of Wisconsin / Department of Natural Resources

Tony Evers , Governor

, Secretary

2/5/2025

## Chapter 70.114 - Aids Payment Worksheet For Tax Year 2024(Payment Year 2025) - Payment Due January 31, 2025

2705 of 7093

FILE NO: WR 500 A		DATE OF PURCHASE: 11/18/1999			GRANTOR: PACKAGING CORP. OF AMERICA			
LEGAL DESCRIPTION: T41 R02-E S03 PT GV LT 10				PARCEL NO: 082660		CONTROL NO: 82660		
31.77	\$46,450.40	0.96320094	\$44,741.06					
				0	\$0.00	STAT	999999	STATE OF WISCONSIN
				0.00376910	\$168.63	CNTY	26	IRON COUNTY
				0.00112360	\$50.27	MUNI	26020	TOWN OF SHERMAN
				0.00500670	\$224.01	REG	501071	SCH D OF CHEQUAMEGON
				0.00012230	\$5.47	VTAE	001600	NICOLET VTAE DISTRICT
Parcel Total:					\$448.38			

LEGAL DESCRIPTION: T41 R02-E S03 GOV LOT 2		PARCEL NO: 082661			CONTROL NO: 82661			
24.5	\$35,821.05	0.96320094	\$34,502.87					
				0	\$0.00	STAT	999999	STATE OF WISCONSIN
				0.00376910	\$130.04	CNTY	26	IRON COUNTY
				0.00112360	\$38.77	MUNI	26020	TOWN OF SHERMAN
				0.00500670	\$172.75	REG	501071	SCH D OF CHEQUAMEGON
				0.00012230	\$4.22	VTAE	001600	NICOLET VTAE DISTRICT
Parcel Total:					\$345.78			



# State of Wisconsin / Department of Natural Resources

Tony Evers , Governor

, Secretary

2/5/2025

## Chapter 70.114 - Aids Payment Worksheet For Tax Year 2024(Payment Year 2025) - Payment Due January 31, 2025

2706 of 7093

LEGAL DESCRIPTION: T41 R02-E S03 GOV LOT 5	PARCEL NO: 082662	CONTROL NO: 82662
--	-------------------	-------------------

16	\$23,393.34	0.96320094	\$22,532.49	
----	-------------	------------	-------------	--

0	\$0.00	STAT	999999	STATE OF WISCONSIN
0.00376910	\$84.93	CNTY	26	IRON COUNTY
0.00112360	\$25.32	MUNI	26020	TOWN OF SHERMAN
0.00500670	\$112.81	REG	501071	SCH D OF CHEQUAMEGON
0.00012230	\$2.76	VTAE	001600	NICOLET VTAE DISTRICT

Parcel Total:	\$225.82
---------------	----------

LEGAL DESCRIPTION: T41 R02-E S03 GOV LOT 7	PARCEL NO: 082664	CONTROL NO: 82664
--	-------------------	-------------------

26.3	\$38,452.80	0.96320094	\$37,037.77	
------	-------------	------------	-------------	--

0	\$0.00	STAT	999999	STATE OF WISCONSIN
0.00376910	\$139.60	CNTY	26	IRON COUNTY
0.00112360	\$41.61	MUNI	26020	TOWN OF SHERMAN
0.00500670	\$185.44	REG	501071	SCH D OF CHEQUAMEGON
0.00012230	\$4.53	VTAE	001600	NICOLET VTAE DISTRICT

Parcel Total:	\$371.18
---------------	----------

LEGAL DESCRIPTION: T41 R02-E S03 PT GV LT 8	PARCEL NO: 082665	CONTROL NO: 82665
---	-------------------	-------------------

22.1	\$32,312.05	0.96320094	\$31,123.00	
------	-------------	------------	-------------	--

0	\$0.00	STAT	999999	STATE OF WISCONSIN
0.00376910	\$117.31	CNTY	26	IRON COUNTY
0.00112360	\$34.97	MUNI	26020	TOWN OF SHERMAN
0.00500670	\$155.82	REG	501071	SCH D OF CHEQUAMEGON
0.00012230	\$3.81	VTAE	001600	NICOLET VTAE DISTRICT

Parcel Total:	\$311.91
---------------	----------



# State of Wisconsin / Department of Natural Resources

Tony Evers , Governor

, Secretary

2/5/2025

## Chapter 70.114 - Aids Payment Worksheet For Tax Year 2024(Payment Year 2025) - Payment Due January 31, 2025

2707 of 7093

LEGAL DESCRIPTION: T41 R02-E S07 PT GV LT 1	PARCEL NO: 082690	CONTROL NO: 82690
---	-------------------	-------------------

3.37      \$4,927.22      0.96320094      \$4,745.90

0      \$0.00    STAT    999999      STATE OF WISCONSIN

0.00376910      \$17.89    CNTY    26      IRON COUNTY

0.00112360      \$5.33    MUNI    26020      TOWN OF SHERMAN

0.00500670      \$23.76    REG    501071      SCH D OF CHEQUAMEGON

0.00012230      \$0.58    VTAE    001600      NICOLET VTAE DISTRICT

Parcel Total:      \$47.56

LEGAL DESCRIPTION: T41 R02-E S07 PT GV LT 2	PARCEL NO: 082691	CONTROL NO: 82691
---	-------------------	-------------------

15.98      \$23,364.60      0.96320094      \$22,504.80

0      \$0.00    STAT    999999      STATE OF WISCONSIN

0.00376910      \$84.82    CNTY    26      IRON COUNTY

0.00112360      \$25.29    MUNI    26020      TOWN OF SHERMAN

0.00500670      \$112.68    REG    501071      SCH D OF CHEQUAMEGON

0.00012230      \$2.75    VTAE    001600      NICOLET VTAE DISTRICT

Parcel Total:      \$225.54

LEGAL DESCRIPTION: T41 R02-E S07 PT GV LT 3	PARCEL NO: 082692	CONTROL NO: 82692
---	-------------------	-------------------

37.48      \$54,798.89      0.96320094      \$52,782.34

0      \$0.00    STAT    999999      STATE OF WISCONSIN

0.00376910      \$198.94    CNTY    26      IRON COUNTY

0.00112360      \$59.31    MUNI    26020      TOWN OF SHERMAN

0.00500670      \$264.27    REG    501071      SCH D OF CHEQUAMEGON

0.00012230      \$6.46    VTAE    001600      NICOLET VTAE DISTRICT

Parcel Total:      \$528.98



# State of Wisconsin / Department of Natural Resources

Tony Evers , Governor

, Secretary

2/5/2025

## Chapter 70.114 - Aids Payment Worksheet For Tax Year 2024(Payment Year 2025) - Payment Due January 31, 2025

2708 of 7093

LEGAL DESCRIPTION: T41 R02-E S25 SENE				PARCEL NO: 082733	CONTROL NO: 82733			
40	\$58,483.35	0.96320094	\$56,331.21					
				0	\$0.00	STAT	999999	STATE OF WISCONSIN
				0.00376910	\$212.32	CNTY	26	IRON COUNTY
				0.00112360	\$63.29	MUNI	26020	TOWN OF SHERMAN
				0.00500670	\$282.03	REG	501071	SCH D OF CHEQUAMEGON
				0.00012230	\$6.89	VTAE	001600	NICOLET VTAE DISTRICT
Parcel Total:					\$564.53			

LEGAL DESCRIPTION: T41 R02-E S25 NWSE				PARCEL NO: 082734	CONTROL NO: 82734			
40	\$58,483.35	0.96320094	\$56,331.21					
				0	\$0.00	STAT	999999	STATE OF WISCONSIN
				0.00376910	\$212.32	CNTY	26	IRON COUNTY
				0.00112360	\$63.29	MUNI	26020	TOWN OF SHERMAN
				0.00500670	\$282.03	REG	501071	SCH D OF CHEQUAMEGON
				0.00012230	\$6.89	VTAE	001600	NICOLET VTAE DISTRICT
Parcel Total:					\$564.53			

LEGAL DESCRIPTION: T41 R02-E S25 NESE				PARCEL NO: 082735	CONTROL NO: 82735			
40	\$58,483.35	0.96320094	\$56,331.21					
				0	\$0.00	STAT	999999	STATE OF WISCONSIN
				0.00376910	\$212.32	CNTY	26	IRON COUNTY
				0.00112360	\$63.29	MUNI	26020	TOWN OF SHERMAN
				0.00500670	\$282.03	REG	501071	SCH D OF CHEQUAMEGON
				0.00012230	\$6.89	VTAE	001600	NICOLET VTAE DISTRICT
Parcel Total:					\$564.53			





# State of Wisconsin / Department of Natural Resources

Tony Evers , Governor

, Secretary

2/5/2025

## Chapter 70.114 - Aids Payment Worksheet For Tax Year 2024(Payment Year 2025) - Payment Due January 31, 2025

2709 of 7093

LEGAL DESCRIPTION: T41 R02-E S25 SWSE				PARCEL NO: 082736	CONTROL NO: 82736			
40	\$58,483.35	0.96320094	\$56,331.21	0	\$0.00	STAT	999999	STATE OF WISCONSIN
				0.00376910	\$212.32	CNTY	26	IRON COUNTY
				0.00112360	\$63.29	MUNI	26020	TOWN OF SHERMAN
				0.00500670	\$282.03	REG	501071	SCH D OF CHEQUAMEGON
				0.00012230	\$6.89	VTAE	001600	NICOLET VTAE DISTRICT
Parcel Total:					\$564.53			

LEGAL DESCRIPTION: T41 R02-E S25 SESE				PARCEL NO: 082737	CONTROL NO: 82737			
40	\$58,483.35	0.96320094	\$56,331.21	0	\$0.00	STAT	999999	STATE OF WISCONSIN
				0.00376910	\$212.32	CNTY	26	IRON COUNTY
				0.00112360	\$63.29	MUNI	26020	TOWN OF SHERMAN
				0.00500670	\$282.03	REG	501071	SCH D OF CHEQUAMEGON
				0.00012230	\$6.89	VTAE	001600	NICOLET VTAE DISTRICT
Parcel Total:					\$564.53			

LEGAL DESCRIPTION: T41 R02-E S25 SWSW				PARCEL NO: 082738	CONTROL NO: 82738			
40	\$58,483.35	0.96320094	\$56,331.21	0	\$0.00	STAT	999999	STATE OF WISCONSIN
				0.00376910	\$212.32	CNTY	26	IRON COUNTY
				0.00112360	\$63.29	MUNI	26020	TOWN OF SHERMAN
				0.00500670	\$282.03	REG	501071	SCH D OF CHEQUAMEGON
				0.00012230	\$6.89	VTAE	001600	NICOLET VTAE DISTRICT
Parcel Total:					\$564.53			



# State of Wisconsin / Department of Natural Resources

Tony Evers , Governor

, Secretary

2/5/2025

## Chapter 70.114 - Aids Payment Worksheet For Tax Year 2024(Payment Year 2025) - Payment Due January 31, 2025

2710 of 7093

LEGAL DESCRIPTION: T41 R02-E S25 SESW	PARCEL NO: 082739	CONTROL NO: 82739
---------------------------------------	-------------------	-------------------

40	\$58,483.35	0.96320094	\$56,331.21
----	-------------	------------	-------------

0	\$0.00	STAT	999999	STATE OF WISCONSIN
0.00376910	\$212.32	CNTY	26	IRON COUNTY
0.00112360	\$63.29	MUNI	26020	TOWN OF SHERMAN
0.00500670	\$282.03	REG	501071	SCH D OF CHEQUAMEGON
0.00012230	\$6.89	VTAE	001600	NICOLET VTAE DISTRICT

Parcel Total:	\$564.53
---------------	----------

LEGAL DESCRIPTION: T41 R02-E S25 NWSW	PARCEL NO: 082740	CONTROL NO: 82740
---------------------------------------	-------------------	-------------------

40	\$58,483.35	0.96320094	\$56,331.21
----	-------------	------------	-------------

0	\$0.00	STAT	999999	STATE OF WISCONSIN
0.00376910	\$212.32	CNTY	26	IRON COUNTY
0.00112360	\$63.29	MUNI	26020	TOWN OF SHERMAN
0.00500670	\$282.03	REG	501071	SCH D OF CHEQUAMEGON
0.00012230	\$6.89	VTAE	001600	NICOLET VTAE DISTRICT

Parcel Total:	\$564.53
---------------	----------

LEGAL DESCRIPTION: T41 R03-E S01 SWNE	PARCEL NO: 082741	CONTROL NO: 82741
---------------------------------------	-------------------	-------------------

40	\$58,483.35	0.96320094	\$56,331.21
----	-------------	------------	-------------

0	\$0.00	STAT	999999	STATE OF WISCONSIN
0.00376910	\$212.32	CNTY	26	IRON COUNTY
0.00112360	\$63.29	MUNI	26020	TOWN OF SHERMAN
0.00500670	\$282.03	REG	501071	SCH D OF CHEQUAMEGON
0.00012230	\$6.89	VTAE	001600	NICOLET VTAE DISTRICT

Parcel Total:	\$564.53
---------------	----------



# State of Wisconsin / Department of Natural Resources

Tony Evers , Governor

, Secretary

2/5/2025

## Chapter 70.114 - Aids Payment Worksheet For Tax Year 2024(Payment Year 2025) - Payment Due January 31, 2025

2711 of 7093

LEGAL DESCRIPTION: T41 R03-E S01 SENE				PARCEL NO: 082742	CONTROL NO: 82742			
40	\$58,483.35	0.96320094	\$56,331.21					
				0	\$0.00	STAT	999999	STATE OF WISCONSIN
				0.00376910	\$212.32	CNTY	26	IRON COUNTY
				0.00112360	\$63.29	MUNI	26020	TOWN OF SHERMAN
				0.00500670	\$282.03	REG	501071	SCH D OF CHEQUAMEGON
				0.00012230	\$6.89	VTAE	001600	NICOLET VTAE DISTRICT
Parcel Total:					\$564.53			

LEGAL DESCRIPTION: T41 R03-E S01 SENW				PARCEL NO: 082743	CONTROL NO: 82743			
40	\$58,483.35	0.96320094	\$56,331.21					
				0	\$0.00	STAT	999999	STATE OF WISCONSIN
				0.00376910	\$212.32	CNTY	26	IRON COUNTY
				0.00112360	\$63.29	MUNI	26020	TOWN OF SHERMAN
				0.00500670	\$282.03	REG	501071	SCH D OF CHEQUAMEGON
				0.00012230	\$6.89	VTAE	001600	NICOLET VTAE DISTRICT
Parcel Total:					\$564.53			

LEGAL DESCRIPTION: T41 R03-E S01 SWNW				PARCEL NO: 082744	CONTROL NO: 82744			
40	\$58,483.35	0.96320094	\$56,331.21					
				0	\$0.00	STAT	999999	STATE OF WISCONSIN
				0.00376910	\$212.32	CNTY	26	IRON COUNTY
				0.00112360	\$63.29	MUNI	26020	TOWN OF SHERMAN
				0.00500670	\$282.03	REG	501071	SCH D OF CHEQUAMEGON
				0.00012230	\$6.89	VTAE	001600	NICOLET VTAE DISTRICT
Parcel Total:					\$564.53			



# State of Wisconsin / Department of Natural Resources

Tony Evers , Governor

, Secretary

2/5/2025

## Chapter 70.114 - Aids Payment Worksheet For Tax Year 2024(Payment Year 2025) - Payment Due January 31, 2025

2712 of 7093

LEGAL DESCRIPTION: T41 R03-E S01 NWSE	PARCEL NO: 082745	CONTROL NO: 82745
---------------------------------------	-------------------	-------------------

40	\$58,483.35	0.96320094	\$56,331.21				
----	-------------	------------	-------------	--	--	--	--

0	\$0.00	STAT	999999	STATE OF WISCONSIN	
0.00376910	\$212.32	CNTY	26	IRON COUNTY	
0.00112360	\$63.29	MUNI	26020	TOWN OF SHERMAN	
0.00500670	\$282.03	REG	501071	SCH D OF CHEQUAMEGON	
0.00012230	\$6.89	VTAE	001600	NICOLET VTAE DISTRICT	

Parcel Total:	\$564.53
---------------	----------

LEGAL DESCRIPTION: T41 R03-E S01 NESE	PARCEL NO: 082746	CONTROL NO: 82746
---------------------------------------	-------------------	-------------------

40	\$58,483.35	0.96320094	\$56,331.21				
----	-------------	------------	-------------	--	--	--	--

0	\$0.00	STAT	999999	STATE OF WISCONSIN	
0.00376910	\$212.32	CNTY	26	IRON COUNTY	
0.00112360	\$63.29	MUNI	26020	TOWN OF SHERMAN	
0.00500670	\$282.03	REG	501071	SCH D OF CHEQUAMEGON	
0.00012230	\$6.89	VTAE	001600	NICOLET VTAE DISTRICT	

Parcel Total:	\$564.53
---------------	----------

LEGAL DESCRIPTION: T41 R03-E S01 SWSE	PARCEL NO: 082747	CONTROL NO: 82747
---------------------------------------	-------------------	-------------------

40	\$58,483.35	0.96320094	\$56,331.21				
----	-------------	------------	-------------	--	--	--	--

0	\$0.00	STAT	999999	STATE OF WISCONSIN	
0.00376910	\$212.32	CNTY	26	IRON COUNTY	
0.00112360	\$63.29	MUNI	26020	TOWN OF SHERMAN	
0.00500670	\$282.03	REG	501071	SCH D OF CHEQUAMEGON	
0.00012230	\$6.89	VTAE	001600	NICOLET VTAE DISTRICT	

Parcel Total:	\$564.53
---------------	----------



# State of Wisconsin / Department of Natural Resources

Tony Evers, Governor

, Secretary

2/5/2025

## Chapter 70.114 - Aids Payment Worksheet For Tax Year 2024(Payment Year 2025) - Payment Due January 31, 2025

2713 of 7093

LEGAL DESCRIPTION: T41 R03-E S01 NWSW				PARCEL NO: 082748	CONTROL NO: 82748			
40	\$58,483.35	0.96320094	\$56,331.21					
				0	\$0.00	STAT	999999	STATE OF WISCONSIN
				0.00376910	\$212.32	CNTY	26	IRON COUNTY
				0.00112360	\$63.29	MUNI	26020	TOWN OF SHERMAN
				0.00500670	\$282.03	REG	501071	SCH D OF CHEQUAMEGON
				0.00012230	\$6.89	VTAE	001600	NICOLET VTAE DISTRICT
Parcel Total:					\$564.53			

LEGAL DESCRIPTION: T41 R03-E S02 SENE				PARCEL NO: 082749	CONTROL NO: 82749			
40	\$58,483.35	0.96320094	\$56,331.21					
				0	\$0.00	STAT	999999	STATE OF WISCONSIN
				0.00376910	\$212.32	CNTY	26	IRON COUNTY
				0.00112360	\$63.29	MUNI	26020	TOWN OF SHERMAN
				0.00500670	\$282.03	REG	501071	SCH D OF CHEQUAMEGON
				0.00012230	\$6.89	VTAE	001600	NICOLET VTAE DISTRICT
Parcel Total:					\$564.53			

LEGAL DESCRIPTION: T41 R03-E S02 SENW				PARCEL NO: 082750	CONTROL NO: 82750			
40	\$58,483.35	0.96320094	\$56,331.21					
				0	\$0.00	STAT	999999	STATE OF WISCONSIN
				0.00376910	\$212.32	CNTY	26	IRON COUNTY
				0.00112360	\$63.29	MUNI	26020	TOWN OF SHERMAN
				0.00500670	\$282.03	REG	501071	SCH D OF CHEQUAMEGON
				0.00012230	\$6.89	VTAE	001600	NICOLET VTAE DISTRICT
Parcel Total:					\$564.53			



State of Wisconsin / Department of Natural Resources

Tony Evers , Governor

, Secretary

2/5/2025

Chapter 70.114 - Aids Payment Worksheet For Tax Year 2024(Payment Year 2025) - Payment Due January 31, 2025

2714 of 7093

LEGAL DESCRIPTION: T41 R03-E S02 SWNW				PARCEL NO: 082751	CONTROL NO: 82751			
40	\$58,483.35	0.96320094	\$56,331.21					
				0	\$0.00	STAT	999999	STATE OF WISCONSIN
				0.00376910	\$212.32	CNTY	26	IRON COUNTY
				0.00112360	\$63.29	MUNI	26020	TOWN OF SHERMAN
				0.00500670	\$282.03	REG	501071	SCH D OF CHEQUAMEGON
				0.00012230	\$6.89	VTAE	001600	NICOLET VTAE DISTRICT
Parcel Total:					\$564.53			

LEGAL DESCRIPTION: T41 R03-E S02 NWSE				PARCEL NO: 082752	CONTROL NO: 82752			
40	\$58,483.35	0.96320094	\$56,331.21					
				0	\$0.00	STAT	999999	STATE OF WISCONSIN
				0.00376910	\$212.32	CNTY	26	IRON COUNTY
				0.00112360	\$63.29	MUNI	26020	TOWN OF SHERMAN
				0.00500670	\$282.03	REG	501071	SCH D OF CHEQUAMEGON
				0.00012230	\$6.89	VTAE	001600	NICOLET VTAE DISTRICT
Parcel Total:					\$564.53			

LEGAL DESCRIPTION: T41 R03-E S02 SWSE				PARCEL NO: 082753	CONTROL NO: 82753			
40	\$58,483.35	0.96320094	\$56,331.21					
				0	\$0.00	STAT	999999	STATE OF WISCONSIN
				0.00376910	\$212.32	CNTY	26	IRON COUNTY
				0.00112360	\$63.29	MUNI	26020	TOWN OF SHERMAN
				0.00500670	\$282.03	REG	501071	SCH D OF CHEQUAMEGON
				0.00012230	\$6.89	VTAE	001600	NICOLET VTAE DISTRICT
Parcel Total:					\$564.53			



# State of Wisconsin / Department of Natural Resources

Tony Evers , Governor

, Secretary

2/5/2025

## Chapter 70.114 - Aids Payment Worksheet For Tax Year 2024(Payment Year 2025) - Payment Due January 31, 2025

2715 of 7093

LEGAL DESCRIPTION: T41 R03-E S02 SESE	PARCEL NO: 082754	CONTROL NO: 82754
---------------------------------------	-------------------	-------------------

40	\$58,483.35	0.96320094	\$56,331.21	
----	-------------	------------	-------------	--

0	\$0.00	STAT	999999	STATE OF WISCONSIN
0.00376910	\$212.32	CNTY	26	IRON COUNTY
0.00112360	\$63.29	MUNI	26020	TOWN OF SHERMAN
0.00500670	\$282.03	REG	501071	SCH D OF CHEQUAMEGON
0.00012230	\$6.89	VTAE	001600	NICOLET VTAE DISTRICT

Parcel Total:	\$564.53
---------------	----------

LEGAL DESCRIPTION: T41 R03-E S02 NWSW	PARCEL NO: 082755	CONTROL NO: 82755
---------------------------------------	-------------------	-------------------

40	\$58,483.35	0.96320094	\$56,331.21	
----	-------------	------------	-------------	--

0	\$0.00	STAT	999999	STATE OF WISCONSIN
0.00376910	\$212.32	CNTY	26	IRON COUNTY
0.00112360	\$63.29	MUNI	26020	TOWN OF SHERMAN
0.00500670	\$282.03	REG	501071	SCH D OF CHEQUAMEGON
0.00012230	\$6.89	VTAE	001600	NICOLET VTAE DISTRICT

Parcel Total:	\$564.53
---------------	----------

LEGAL DESCRIPTION: T41 R03-E S02 NESW	PARCEL NO: 082756	CONTROL NO: 82756
---------------------------------------	-------------------	-------------------

40	\$58,483.35	0.96320094	\$56,331.21	
----	-------------	------------	-------------	--

0	\$0.00	STAT	999999	STATE OF WISCONSIN
0.00376910	\$212.32	CNTY	26	IRON COUNTY
0.00112360	\$63.29	MUNI	26020	TOWN OF SHERMAN
0.00500670	\$282.03	REG	501071	SCH D OF CHEQUAMEGON
0.00012230	\$6.89	VTAE	001600	NICOLET VTAE DISTRICT

Parcel Total:	\$564.53
---------------	----------



# State of Wisconsin / Department of Natural Resources

Tony Evers , Governor

, Secretary

2/5/2025

## Chapter 70.114 - Aids Payment Worksheet For Tax Year 2024(Payment Year 2025) - Payment Due January 31, 2025

2716 of 7093

LEGAL DESCRIPTION: T41 R03-E S03 SESE	PARCEL NO: 082757	CONTROL NO: 82757
---------------------------------------	-------------------	-------------------

40	\$58,483.35	0.96320094	\$56,331.21	
----	-------------	------------	-------------	--

0	\$0.00	STAT	999999	STATE OF WISCONSIN
0.00376910	\$212.32	CNTY	26	IRON COUNTY
0.00112360	\$63.29	MUNI	26020	TOWN OF SHERMAN
0.00500670	\$282.03	REG	501071	SCH D OF CHEQUAMEGON
0.00012230	\$6.89	VTAE	001600	NICOLET VTAE DISTRICT

Parcel Total:	\$564.53
---------------	----------

LEGAL DESCRIPTION: T41 R03-E S03 SWSE	PARCEL NO: 082758	CONTROL NO: 82758
---------------------------------------	-------------------	-------------------

40	\$58,483.35	0.96320094	\$56,331.21	
----	-------------	------------	-------------	--

0	\$0.00	STAT	999999	STATE OF WISCONSIN
0.00376910	\$212.32	CNTY	26	IRON COUNTY
0.00112360	\$63.29	MUNI	26020	TOWN OF SHERMAN
0.00500670	\$282.03	REG	501071	SCH D OF CHEQUAMEGON
0.00012230	\$6.89	VTAE	001600	NICOLET VTAE DISTRICT

Parcel Total:	\$564.53
---------------	----------

LEGAL DESCRIPTION: T41 R03-E S11 SENE	PARCEL NO: 082759	CONTROL NO: 82759
---------------------------------------	-------------------	-------------------

40	\$58,483.35	0.96320094	\$56,331.21	
----	-------------	------------	-------------	--

0	\$0.00	STAT	999999	STATE OF WISCONSIN
0.00376910	\$212.32	CNTY	26	IRON COUNTY
0.00112360	\$63.29	MUNI	26020	TOWN OF SHERMAN
0.00500670	\$282.03	REG	501071	SCH D OF CHEQUAMEGON
0.00012230	\$6.89	VTAE	001600	NICOLET VTAE DISTRICT

Parcel Total:	\$564.53
---------------	----------





# State of Wisconsin / Department of Natural Resources

Tony Evers , Governor

, Secretary

2/5/2025

## Chapter 70.114 - Aids Payment Worksheet For Tax Year 2024(Payment Year 2025) - Payment Due January 31, 2025

2717 of 7093

LEGAL DESCRIPTION: T41 R03-E S12 NWNW	PARCEL NO: 082760	CONTROL NO: 82760
---------------------------------------	-------------------	-------------------

40	\$58,483.35	0.96320094	\$56,331.21	
----	-------------	------------	-------------	--

0	\$0.00	STAT	999999	STATE OF WISCONSIN
0.00376910	\$212.32	CNTY	26	IRON COUNTY
0.00112360	\$63.29	MUNI	26020	TOWN OF SHERMAN
0.00500670	\$282.03	REG	501071	SCH D OF CHEQUAMEGON
0.00012230	\$6.89	VTAE	001600	NICOLET VTAE DISTRICT

Parcel Total:	\$564.53
---------------	----------

LEGAL DESCRIPTION: T41 R03-E S12 SWNW	PARCEL NO: 082761	CONTROL NO: 82761
---------------------------------------	-------------------	-------------------

40	\$58,483.35	0.96320094	\$56,331.21	
----	-------------	------------	-------------	--

0	\$0.00	STAT	999999	STATE OF WISCONSIN
0.00376910	\$212.32	CNTY	26	IRON COUNTY
0.00112360	\$63.29	MUNI	26020	TOWN OF SHERMAN
0.00500670	\$282.03	REG	501071	SCH D OF CHEQUAMEGON
0.00012230	\$6.89	VTAE	001600	NICOLET VTAE DISTRICT

Parcel Total:	\$564.53
---------------	----------

LEGAL DESCRIPTION: T41 R03-E S14 NWSE	PARCEL NO: 082762	CONTROL NO: 82762
---------------------------------------	-------------------	-------------------

40	\$58,483.35	0.96320094	\$56,331.21	
----	-------------	------------	-------------	--

0	\$0.00	STAT	999999	STATE OF WISCONSIN
0.00376910	\$212.32	CNTY	26	IRON COUNTY
0.00112360	\$63.29	MUNI	26020	TOWN OF SHERMAN
0.00500670	\$282.03	REG	501071	SCH D OF CHEQUAMEGON
0.00012230	\$6.89	VTAE	001600	NICOLET VTAE DISTRICT

Parcel Total:	\$564.53
---------------	----------



# State of Wisconsin / Department of Natural Resources

Tony Evers , Governor

, Secretary

2/5/2025

## Chapter 70.114 - Aids Payment Worksheet For Tax Year 2024(Payment Year 2025) - Payment Due January 31, 2025

2718 of 7093

LEGAL DESCRIPTION: T41 R03-E S15 NESE	PARCEL NO: 082763	CONTROL NO: 82763
---------------------------------------	-------------------	-------------------

40	\$58,483.35	0.96320094	\$56,331.21	
----	-------------	------------	-------------	--

0	\$0.00	STAT	999999	STATE OF WISCONSIN
0.00376910	\$212.32	CNTY	26	IRON COUNTY
0.00112360	\$63.29	MUNI	26020	TOWN OF SHERMAN
0.00500670	\$282.03	REG	501071	SCH D OF CHEQUAMEGON
0.00012230	\$6.89	VTAE	001600	NICOLET VTAE DISTRICT

Parcel Total:	\$564.53
---------------	----------

LEGAL DESCRIPTION: T42 R02-E S34 PT OF NWNE	PARCEL NO: 082802	CONTROL NO: 82802
---	-------------------	-------------------

30	\$43,862.51	0.96320094	\$42,248.41	
----	-------------	------------	-------------	--

0	\$0.00	STAT	999999	STATE OF WISCONSIN
0.00376910	\$159.24	CNTY	26	IRON COUNTY
0.00112360	\$47.47	MUNI	26020	TOWN OF SHERMAN
0.00500670	\$211.53	REG	501071	SCH D OF CHEQUAMEGON
0.00012230	\$5.17	VTAE	001600	NICOLET VTAE DISTRICT

Parcel Total:	\$423.41
---------------	----------

LEGAL DESCRIPTION: T42 R03-E S22 NENE	PARCEL NO: 082824	CONTROL NO: 82824
---------------------------------------	-------------------	-------------------

40	\$58,483.35	0.96320094	\$56,331.21	
----	-------------	------------	-------------	--

0	\$0.00	STAT	999999	STATE OF WISCONSIN
0.00376910	\$212.32	CNTY	26	IRON COUNTY
0.00112360	\$63.29	MUNI	26020	TOWN OF SHERMAN
0.00500670	\$282.03	REG	501071	SCH D OF CHEQUAMEGON
0.00012230	\$6.89	VTAE	001600	NICOLET VTAE DISTRICT

Parcel Total:	\$564.53
---------------	----------



# State of Wisconsin / Department of Natural Resources

Tony Evers , Governor

, Secretary

2/5/2025

## Chapter 70.114 - Aids Payment Worksheet For Tax Year 2024(Payment Year 2025) - Payment Due January 31, 2025

2719 of 7093

LEGAL DESCRIPTION: T42 R03-E S22 NWN PARCEL NO: 082825 CONTROL NO: 82825

40 \$58,483.35 0.96320094 \$56,331.21

0	\$0.00	STAT	999999	STATE OF WISCONSIN
0.00376910	\$212.32	CNTY	26	IRON COUNTY
0.00112360	\$63.29	MUNI	26020	TOWN OF SHERMAN
0.00500670	\$282.03	REG	501071	SCH D OF CHEQUAMEGON
0.00012230	\$6.89	VTAE	001600	NICOLET VTAE DISTRICT

Parcel Total: \$564.53

LEGAL DESCRIPTION: T42 R03-E S22 SWNE PARCEL NO: 082826 CONTROL NO: 82826

40 \$58,483.35 0.96320094 \$56,331.21

0	\$0.00	STAT	999999	STATE OF WISCONSIN
0.00376910	\$212.32	CNTY	26	IRON COUNTY
0.00112360	\$63.29	MUNI	26020	TOWN OF SHERMAN
0.00500670	\$282.03	REG	501071	SCH D OF CHEQUAMEGON
0.00012230	\$6.89	VTAE	001600	NICOLET VTAE DISTRICT

Parcel Total: \$564.53

LEGAL DESCRIPTION: T42 R03-E S22 NENW PARCEL NO: 082827 CONTROL NO: 82827

40 \$58,483.35 0.96320094 \$56,331.21

0	\$0.00	STAT	999999	STATE OF WISCONSIN
0.00376910	\$212.32	CNTY	26	IRON COUNTY
0.00112360	\$63.29	MUNI	26020	TOWN OF SHERMAN
0.00500670	\$282.03	REG	501071	SCH D OF CHEQUAMEGON
0.00012230	\$6.89	VTAE	001600	NICOLET VTAE DISTRICT

Parcel Total: \$564.53



# State of Wisconsin / Department of Natural Resources

Tony Evers , Governor

, Secretary

2/5/2025

## Chapter 70.114 - Aids Payment Worksheet For Tax Year 2024(Payment Year 2025) - Payment Due January 31, 2025

2720 of 7093

LEGAL DESCRIPTION: T42 R03-E S22 SENW				PARCEL NO: 082828				CONTROL NO: 82828			
40	\$58,483.35	0.96320094	\$56,331.21								
				0	\$0.00	STAT	999999	STATE OF WISCONSIN			
				0.00376910	\$212.32	CNTY	26	IRON COUNTY			
				0.00112360	\$63.29	MUNI	26020	TOWN OF SHERMAN			
				0.00500670	\$282.03	REG	501071	SCH D OF CHEQUAMEGON			
				0.00012230	\$6.89	VTAE	001600	NICOLET VTAE DISTRICT			
				Parcel Total:		\$564.53					

LEGAL DESCRIPTION: T42 R03-E S22 SWNW				PARCEL NO: 082829				CONTROL NO: 82829			
40	\$58,483.35	0.96320094	\$56,331.21								
				0	\$0.00	STAT	999999	STATE OF WISCONSIN			
				0.00376910	\$212.32	CNTY	26	IRON COUNTY			
				0.00112360	\$63.29	MUNI	26020	TOWN OF SHERMAN			
				0.00500670	\$282.03	REG	501071	SCH D OF CHEQUAMEGON			
				0.00012230	\$6.89	VTAE	001600	NICOLET VTAE DISTRICT			
				Parcel Total:		\$564.53					

LEGAL DESCRIPTION: T42 R03-E S22 NWSW				PARCEL NO: 082830				CONTROL NO: 82830			
40	\$58,483.35	0.96320094	\$56,331.21								
				0	\$0.00	STAT	999999	STATE OF WISCONSIN			
				0.00376910	\$212.32	CNTY	26	IRON COUNTY			
				0.00112360	\$63.29	MUNI	26020	TOWN OF SHERMAN			
				0.00500670	\$282.03	REG	501071	SCH D OF CHEQUAMEGON			
				0.00012230	\$6.89	VTAE	001600	NICOLET VTAE DISTRICT			
				Parcel Total:		\$564.53					



# State of Wisconsin / Department of Natural Resources

Tony Evers , Governor

, Secretary

2/5/2025

## Chapter 70.114 - Aids Payment Worksheet For Tax Year 2024(Payment Year 2025) - Payment Due January 31, 2025

2721 of 7093

LEGAL DESCRIPTION: T42 R03-E S23 NWNW				PARCEL NO: 082831				CONTROL NO: 82831			
40	\$58,483.35	0.96320094	\$56,331.21	0	\$0.00	STAT	999999	STATE OF WISCONSIN			
				0.00376910	\$212.32	CNTY	26	IRON COUNTY			
				0.00112360	\$63.29	MUNI	26020	TOWN OF SHERMAN			
				0.00500670	\$282.03	REG	501071	SCH D OF CHEQUAMEGON			
				0.00012230	\$6.89	VTAE	001600	NICOLET VTAE DISTRICT			
Parcel Total:				\$564.53							

LEGAL DESCRIPTION: T42 R03-E S23 SESE				PARCEL NO: 082832				CONTROL NO: 82832			
40	\$58,483.35	0.96320094	\$56,331.21	0	\$0.00	STAT	999999	STATE OF WISCONSIN			
				0.00376910	\$212.32	CNTY	26	IRON COUNTY			
				0.00112360	\$63.29	MUNI	26020	TOWN OF SHERMAN			
				0.00500670	\$282.03	REG	501071	SCH D OF CHEQUAMEGON			
				0.00012230	\$6.89	VTAE	001600	NICOLET VTAE DISTRICT			
Parcel Total:				\$564.53							

LEGAL DESCRIPTION: T42 R03-E S24 NWNE				PARCEL NO: 082833				CONTROL NO: 82833			
40	\$58,483.35	0.96320094	\$56,331.21	0	\$0.00	STAT	999999	STATE OF WISCONSIN			
				0.00376910	\$212.32	CNTY	26	IRON COUNTY			
				0.00112360	\$63.29	MUNI	26020	TOWN OF SHERMAN			
				0.00500670	\$282.03	REG	501071	SCH D OF CHEQUAMEGON			
				0.00012230	\$6.89	VTAE	001600	NICOLET VTAE DISTRICT			
Parcel Total:				\$564.53							



# State of Wisconsin / Department of Natural Resources

Tony Evers , Governor

, Secretary

2/5/2025

## Chapter 70.114 - Aids Payment Worksheet For Tax Year 2024(Payment Year 2025) - Payment Due January 31, 2025

2722 of 7093

LEGAL DESCRIPTION: T42 R03-E S24 NENE	PARCEL NO: 082834	CONTROL NO: 82834
---------------------------------------	-------------------	-------------------

40	\$58,483.35	0.96320094	\$56,331.21	
----	-------------	------------	-------------	--

0	\$0.00	STAT	999999	STATE OF WISCONSIN
0.00376910	\$212.32	CNTY	26	IRON COUNTY
0.00112360	\$63.29	MUNI	26020	TOWN OF SHERMAN
0.00500670	\$282.03	REG	501071	SCH D OF CHEQUAMEGON
0.00012230	\$6.89	VTAE	001600	NICOLET VTAE DISTRICT

Parcel Total:	\$564.53
---------------	----------

LEGAL DESCRIPTION: T42 R03-E S24 SWNE	PARCEL NO: 082835	CONTROL NO: 82835
---------------------------------------	-------------------	-------------------

40	\$58,483.35	0.96320094	\$56,331.21	
----	-------------	------------	-------------	--

0	\$0.00	STAT	999999	STATE OF WISCONSIN
0.00376910	\$212.32	CNTY	26	IRON COUNTY
0.00112360	\$63.29	MUNI	26020	TOWN OF SHERMAN
0.00500670	\$282.03	REG	501071	SCH D OF CHEQUAMEGON
0.00012230	\$6.89	VTAE	001600	NICOLET VTAE DISTRICT

Parcel Total:	\$564.53
---------------	----------

LEGAL DESCRIPTION: T42 R03-E S24 SENE	PARCEL NO: 082836	CONTROL NO: 82836
---------------------------------------	-------------------	-------------------

40	\$58,483.35	0.96320094	\$56,331.21	
----	-------------	------------	-------------	--

0	\$0.00	STAT	999999	STATE OF WISCONSIN
0.00376910	\$212.32	CNTY	26	IRON COUNTY
0.00112360	\$63.29	MUNI	26020	TOWN OF SHERMAN
0.00500670	\$282.03	REG	501071	SCH D OF CHEQUAMEGON
0.00012230	\$6.89	VTAE	001600	NICOLET VTAE DISTRICT

Parcel Total:	\$564.53
---------------	----------



# State of Wisconsin / Department of Natural Resources

Tony Evers , Governor

, Secretary

2/5/2025

## Chapter 70.114 - Aids Payment Worksheet For Tax Year 2024(Payment Year 2025) - Payment Due January 31, 2025

2723 of 7093

LEGAL DESCRIPTION: T42 R03-E S24 NWSW				PARCEL NO: 082837				CONTROL NO: 82837			
40	\$58,483.35	0.96320094	\$56,331.21								
				0	\$0.00	STAT	999999	STATE OF WISCONSIN			
				0.00376910	\$212.32	CNTY	26	IRON COUNTY			
				0.00112360	\$63.29	MUNI	26020	TOWN OF SHERMAN			
				0.00500670	\$282.03	REG	501071	SCH D OF CHEQUAMEGON			
				0.00012230	\$6.89	VTAE	001600	NICOLET VTAE DISTRICT			
				Parcel Total:	\$564.53						

LEGAL DESCRIPTION: T42 R03-E S24 NESW				PARCEL NO: 082838				CONTROL NO: 82838			
40	\$58,483.35	0.96320094	\$56,331.21								
				0	\$0.00	STAT	999999	STATE OF WISCONSIN			
				0.00376910	\$212.32	CNTY	26	IRON COUNTY			
				0.00112360	\$63.29	MUNI	26020	TOWN OF SHERMAN			
				0.00500670	\$282.03	REG	501071	SCH D OF CHEQUAMEGON			
				0.00012230	\$6.89	VTAE	001600	NICOLET VTAE DISTRICT			
				Parcel Total:	\$564.53						

LEGAL DESCRIPTION: T42 R03-E S24 SESW				PARCEL NO: 082839				CONTROL NO: 82839			
40	\$58,483.35	0.96320094	\$56,331.21								
				0	\$0.00	STAT	999999	STATE OF WISCONSIN			
				0.00376910	\$212.32	CNTY	26	IRON COUNTY			
				0.00112360	\$63.29	MUNI	26020	TOWN OF SHERMAN			
				0.00500670	\$282.03	REG	501071	SCH D OF CHEQUAMEGON			
				0.00012230	\$6.89	VTAE	001600	NICOLET VTAE DISTRICT			
				Parcel Total:	\$564.53						



# State of Wisconsin / Department of Natural Resources

Tony Evers , Governor

, Secretary

2/5/2025

## Chapter 70.114 - Aids Payment Worksheet For Tax Year 2024(Payment Year 2025) - Payment Due January 31, 2025

2724 of 7093

LEGAL DESCRIPTION: T42 R03-E S24 SWSW	PARCEL NO: 082840	CONTROL NO: 82840
---------------------------------------	-------------------	-------------------

40	\$58,483.35	0.96320094	\$56,331.21
----	-------------	------------	-------------

0	\$0.00	STAT	999999	STATE OF WISCONSIN
0.00376910	\$212.32	CNTY	26	IRON COUNTY
0.00112360	\$63.29	MUNI	26020	TOWN OF SHERMAN
0.00500670	\$282.03	REG	501071	SCH D OF CHEQUAMEGON
0.00012230	\$6.89	VTAE	001600	NICOLET VTAE DISTRICT

Parcel Total:	\$564.53
---------------	----------

LEGAL DESCRIPTION: T42 R03-E S24 NWSE	PARCEL NO: 082841	CONTROL NO: 82841
---------------------------------------	-------------------	-------------------

40	\$58,483.35	0.96320094	\$56,331.21
----	-------------	------------	-------------

0	\$0.00	STAT	999999	STATE OF WISCONSIN
0.00376910	\$212.32	CNTY	26	IRON COUNTY
0.00112360	\$63.29	MUNI	26020	TOWN OF SHERMAN
0.00500670	\$282.03	REG	501071	SCH D OF CHEQUAMEGON
0.00012230	\$6.89	VTAE	001600	NICOLET VTAE DISTRICT

Parcel Total:	\$564.53
---------------	----------

LEGAL DESCRIPTION: T42 R03-E S24 NESE	PARCEL NO: 082842	CONTROL NO: 82842
---------------------------------------	-------------------	-------------------

40	\$58,483.35	0.96320094	\$56,331.21
----	-------------	------------	-------------

0	\$0.00	STAT	999999	STATE OF WISCONSIN
0.00376910	\$212.32	CNTY	26	IRON COUNTY
0.00112360	\$63.29	MUNI	26020	TOWN OF SHERMAN
0.00500670	\$282.03	REG	501071	SCH D OF CHEQUAMEGON
0.00012230	\$6.89	VTAE	001600	NICOLET VTAE DISTRICT

Parcel Total:	\$564.53
---------------	----------





# State of Wisconsin / Department of Natural Resources

Tony Evers , Governor

, Secretary

2/5/2025

## Chapter 70.114 - Aids Payment Worksheet For Tax Year 2024(Payment Year 2025) - Payment Due January 31, 2025

2725 of 7093

LEGAL DESCRIPTION: T42 R03-E S24 SWSE	PARCEL NO: 082843	CONTROL NO: 82843
---------------------------------------	-------------------	-------------------

40 \$58,483.35 0.96320094 \$56,331.21

0	\$0.00	STAT	999999	STATE OF WISCONSIN
0.00376910	\$212.32	CNTY	26	IRON COUNTY
0.00112360	\$63.29	MUNI	26020	TOWN OF SHERMAN
0.00500670	\$282.03	REG	501071	SCH D OF CHEQUAMEGON
0.00012230	\$6.89	VTAE	001600	NICOLET VTAE DISTRICT

Parcel Total: \$564.53

LEGAL DESCRIPTION: T42 R03-E S24 SESE	PARCEL NO: 082844	CONTROL NO: 82844
---------------------------------------	-------------------	-------------------

40 \$58,483.35 0.96320094 \$56,331.21

0	\$0.00	STAT	999999	STATE OF WISCONSIN
0.00376910	\$212.32	CNTY	26	IRON COUNTY
0.00112360	\$63.29	MUNI	26020	TOWN OF SHERMAN
0.00500670	\$282.03	REG	501071	SCH D OF CHEQUAMEGON
0.00012230	\$6.89	VTAE	001600	NICOLET VTAE DISTRICT

Parcel Total: \$564.53

LEGAL DESCRIPTION: T42 R03-E S25 NWNE	PARCEL NO: 082845	CONTROL NO: 82845
---------------------------------------	-------------------	-------------------

40 \$58,483.35 0.96320094 \$56,331.21

0	\$0.00	STAT	999999	STATE OF WISCONSIN
0.00376910	\$212.32	CNTY	26	IRON COUNTY
0.00112360	\$63.29	MUNI	26020	TOWN OF SHERMAN
0.00500670	\$282.03	REG	501071	SCH D OF CHEQUAMEGON
0.00012230	\$6.89	VTAE	001600	NICOLET VTAE DISTRICT

Parcel Total: \$564.53



# State of Wisconsin / Department of Natural Resources

Tony Evers , Governor

, Secretary

2/5/2025

## Chapter 70.114 - Aids Payment Worksheet For Tax Year 2024(Payment Year 2025) - Payment Due January 31, 2025

2726 of 7093

LEGAL DESCRIPTION: T42 R03-E S25 NENE				PARCEL NO: 082846	CONTROL NO: 82846			
40	\$58,483.35	0.96320094	\$56,331.21					
				0	\$0.00	STAT	999999	STATE OF WISCONSIN
				0.00376910	\$212.32	CNTY	26	IRON COUNTY
				0.00112360	\$63.29	MUNI	26020	TOWN OF SHERMAN
				0.00500670	\$282.03	REG	501071	SCH D OF CHEQUAMEGON
				0.00012230	\$6.89	VTAE	001600	NICOLET VTAE DISTRICT
Parcel Total:					\$564.53			

LEGAL DESCRIPTION: T42 R03-E S25 NWNW				PARCEL NO: 082847	CONTROL NO: 82847			
40	\$58,483.35	0.96320094	\$56,331.21					
				0	\$0.00	STAT	999999	STATE OF WISCONSIN
				0.00376910	\$212.32	CNTY	26	IRON COUNTY
				0.00112360	\$63.29	MUNI	26020	TOWN OF SHERMAN
				0.00500670	\$282.03	REG	501071	SCH D OF CHEQUAMEGON
				0.00012230	\$6.89	VTAE	001600	NICOLET VTAE DISTRICT
Parcel Total:					\$564.53			

LEGAL DESCRIPTION: T42 R03-E S25 NENW				PARCEL NO: 082848	CONTROL NO: 82848			
40	\$58,483.35	0.96320094	\$56,331.21					
				0	\$0.00	STAT	999999	STATE OF WISCONSIN
				0.00376910	\$212.32	CNTY	26	IRON COUNTY
				0.00112360	\$63.29	MUNI	26020	TOWN OF SHERMAN
				0.00500670	\$282.03	REG	501071	SCH D OF CHEQUAMEGON
				0.00012230	\$6.89	VTAE	001600	NICOLET VTAE DISTRICT
Parcel Total:					\$564.53			



# State of Wisconsin / Department of Natural Resources

Tony Evers , Governor

, Secretary

2/5/2025

## Chapter 70.114 - Aids Payment Worksheet For Tax Year 2024(Payment Year 2025) - Payment Due January 31, 2025

2727 of 7093

LEGAL DESCRIPTION: T42 R03-E S25 SWNW				PARCEL NO: 082849				CONTROL NO: 82849	
40	\$58,483.35	0.96320094	\$56,331.21	0	\$0.00	STAT	999999	STATE OF WISCONSIN	
				0.00376910	\$212.32	CNTY	26	IRON COUNTY	
				0.00112360	\$63.29	MUNI	26020	TOWN OF SHERMAN	
				0.00500670	\$282.03	REG	501071	SCH D OF CHEQUAMEGON	
				0.00012230	\$6.89	VTAE	001600	NICOLET VTAE DISTRICT	
Parcel Total:				\$564.53					

LEGAL DESCRIPTION: T42 R03-E S25 SENW				PARCEL NO: 082850				CONTROL NO: 82850	
40	\$58,483.35	0.96320094	\$56,331.21	0	\$0.00	STAT	999999	STATE OF WISCONSIN	
				0.00376910	\$212.32	CNTY	26	IRON COUNTY	
				0.00112360	\$63.29	MUNI	26020	TOWN OF SHERMAN	
				0.00500670	\$282.03	REG	501071	SCH D OF CHEQUAMEGON	
				0.00012230	\$6.89	VTAE	001600	NICOLET VTAE DISTRICT	
Parcel Total:				\$564.53					

LEGAL DESCRIPTION: T42 R03-E S25 NWSW				PARCEL NO: 082851				CONTROL NO: 82851	
40	\$58,483.35	0.96320094	\$56,331.21	0	\$0.00	STAT	999999	STATE OF WISCONSIN	
				0.00376910	\$212.32	CNTY	26	IRON COUNTY	
				0.00112360	\$63.29	MUNI	26020	TOWN OF SHERMAN	
				0.00500670	\$282.03	REG	501071	SCH D OF CHEQUAMEGON	
				0.00012230	\$6.89	VTAE	001600	NICOLET VTAE DISTRICT	
Parcel Total:				\$564.53					



# State of Wisconsin / Department of Natural Resources

Tony Evers , Governor

, Secretary

2/5/2025

## Chapter 70.114 - Aids Payment Worksheet For Tax Year 2024(Payment Year 2025) - Payment Due January 31, 2025

2728 of 7093

LEGAL DESCRIPTION: T42 R03-E S25 NESW	PARCEL NO: 082852	CONTROL NO: 82852
---------------------------------------	-------------------	-------------------

40	\$58,483.35	0.96320094	\$56,331.21	
----	-------------	------------	-------------	--

0	\$0.00	STAT	999999	STATE OF WISCONSIN
0.00376910	\$212.32	CNTY	26	IRON COUNTY
0.00112360	\$63.29	MUNI	26020	TOWN OF SHERMAN
0.00500670	\$282.03	REG	501071	SCH D OF CHEQUAMEGON
0.00012230	\$6.89	VTAE	001600	NICOLET VTAE DISTRICT

Parcel Total:	\$564.53
---------------	----------

LEGAL DESCRIPTION: T42 R03-E S25 SESW	PARCEL NO: 082853	CONTROL NO: 82853
---------------------------------------	-------------------	-------------------

40	\$58,483.35	0.96320094	\$56,331.21	
----	-------------	------------	-------------	--

0	\$0.00	STAT	999999	STATE OF WISCONSIN
0.00376910	\$212.32	CNTY	26	IRON COUNTY
0.00112360	\$63.29	MUNI	26020	TOWN OF SHERMAN
0.00500670	\$282.03	REG	501071	SCH D OF CHEQUAMEGON
0.00012230	\$6.89	VTAE	001600	NICOLET VTAE DISTRICT

Parcel Total:	\$564.53
---------------	----------

LEGAL DESCRIPTION: T42 R03-E S25 SWSW	PARCEL NO: 082854	CONTROL NO: 82854
---------------------------------------	-------------------	-------------------

40	\$58,483.35	0.96320094	\$56,331.21	
----	-------------	------------	-------------	--

0	\$0.00	STAT	999999	STATE OF WISCONSIN
0.00376910	\$212.32	CNTY	26	IRON COUNTY
0.00112360	\$63.29	MUNI	26020	TOWN OF SHERMAN
0.00500670	\$282.03	REG	501071	SCH D OF CHEQUAMEGON
0.00012230	\$6.89	VTAE	001600	NICOLET VTAE DISTRICT

Parcel Total:	\$564.53
---------------	----------



# State of Wisconsin / Department of Natural Resources

Tony Evers , Governor

, Secretary

2/5/2025

## Chapter 70.114 - Aids Payment Worksheet For Tax Year 2024(Payment Year 2025) - Payment Due January 31, 2025

2729 of 7093

LEGAL DESCRIPTION: T42 R03-E S25 NESE	PARCEL NO: 082855	CONTROL NO: 82855
---------------------------------------	-------------------	-------------------

40      \$58,483.35      0.96320094      \$56,331.21

0	\$0.00	STAT	999999	STATE OF WISCONSIN
0.00376910	\$212.32	CNTY	26	IRON COUNTY
0.00112360	\$63.29	MUNI	26020	TOWN OF SHERMAN
0.00500670	\$282.03	REG	501071	SCH D OF CHEQUAMEGON
0.00012230	\$6.89	VTAE	001600	NICOLET VTAE DISTRICT

Parcel Total:                      \$564.53

LEGAL DESCRIPTION: T42 R03-E S25 SESE	PARCEL NO: 082856	CONTROL NO: 82856
---------------------------------------	-------------------	-------------------

40      \$58,483.35      0.96320094      \$56,331.21

0	\$0.00	STAT	999999	STATE OF WISCONSIN
0.00376910	\$212.32	CNTY	26	IRON COUNTY
0.00112360	\$63.29	MUNI	26020	TOWN OF SHERMAN
0.00500670	\$282.03	REG	501071	SCH D OF CHEQUAMEGON
0.00012230	\$6.89	VTAE	001600	NICOLET VTAE DISTRICT

Parcel Total:                      \$564.53

LEGAL DESCRIPTION: T42 R03-E S25 SWSE	PARCEL NO: 082857	CONTROL NO: 82857
---------------------------------------	-------------------	-------------------

40      \$58,483.35      0.96320094      \$56,331.21

0	\$0.00	STAT	999999	STATE OF WISCONSIN
0.00376910	\$212.32	CNTY	26	IRON COUNTY
0.00112360	\$63.29	MUNI	26020	TOWN OF SHERMAN
0.00500670	\$282.03	REG	501071	SCH D OF CHEQUAMEGON
0.00012230	\$6.89	VTAE	001600	NICOLET VTAE DISTRICT

Parcel Total:                      \$564.53



# State of Wisconsin / Department of Natural Resources

Tony Evers , Governor

, Secretary

2/5/2025

## Chapter 70.114 - Aids Payment Worksheet For Tax Year 2024(Payment Year 2025) - Payment Due January 31, 2025

2730 of 7093

LEGAL DESCRIPTION: T42 R03-E S26 NENE				PARCEL NO: 082858	CONTROL NO: 82858			
40	\$58,483.35	0.96320094	\$56,331.21					
				0	\$0.00	STAT	999999	STATE OF WISCONSIN
				0.00376910	\$212.32	CNTY	26	IRON COUNTY
				0.00112360	\$63.29	MUNI	26020	TOWN OF SHERMAN
				0.00500670	\$282.03	REG	501071	SCH D OF CHEQUAMEGON
				0.00012230	\$6.89	VTAE	001600	NICOLET VTAE DISTRICT
Parcel Total:					\$564.53			

LEGAL DESCRIPTION: T42 R03-E S26 SENE				PARCEL NO: 082859	CONTROL NO: 82859			
40	\$58,483.35	0.96320094	\$56,331.21					
				0	\$0.00	STAT	999999	STATE OF WISCONSIN
				0.00376910	\$212.32	CNTY	26	IRON COUNTY
				0.00112360	\$63.29	MUNI	26020	TOWN OF SHERMAN
				0.00500670	\$282.03	REG	501071	SCH D OF CHEQUAMEGON
				0.00012230	\$6.89	VTAE	001600	NICOLET VTAE DISTRICT
Parcel Total:					\$564.53			

LEGAL DESCRIPTION: T42 R03-E S26 SWNE				PARCEL NO: 082860	CONTROL NO: 82860			
40	\$58,483.35	0.96320094	\$56,331.21					
				0	\$0.00	STAT	999999	STATE OF WISCONSIN
				0.00376910	\$212.32	CNTY	26	IRON COUNTY
				0.00112360	\$63.29	MUNI	26020	TOWN OF SHERMAN
				0.00500670	\$282.03	REG	501071	SCH D OF CHEQUAMEGON
				0.00012230	\$6.89	VTAE	001600	NICOLET VTAE DISTRICT
Parcel Total:					\$564.53			



# State of Wisconsin / Department of Natural Resources

Tony Evers , Governor

, Secretary

2/5/2025

## Chapter 70.114 - Aids Payment Worksheet For Tax Year 2024(Payment Year 2025) - Payment Due January 31, 2025

2731 of 7093

LEGAL DESCRIPTION: T42 R03-E S26 SWNW				PARCEL NO: 082861				CONTROL NO: 82861			
40	\$58,483.35	0.96320094	\$56,331.21								
				0	\$0.00	STAT	999999	STATE OF WISCONSIN			
				0.00376910	\$212.32	CNTY	26	IRON COUNTY			
				0.00112360	\$63.29	MUNI	26020	TOWN OF SHERMAN			
				0.00500670	\$282.03	REG	501071	SCH D OF CHEQUAMEGON			
				0.00012230	\$6.89	VTAE	001600	NICOLET VTAE DISTRICT			
				Parcel Total:		\$564.53					

LEGAL DESCRIPTION: T42 R03-E S26 SENW				PARCEL NO: 082862				CONTROL NO: 82862			
40	\$58,483.35	0.96320094	\$56,331.21								
				0	\$0.00	STAT	999999	STATE OF WISCONSIN			
				0.00376910	\$212.32	CNTY	26	IRON COUNTY			
				0.00112360	\$63.29	MUNI	26020	TOWN OF SHERMAN			
				0.00500670	\$282.03	REG	501071	SCH D OF CHEQUAMEGON			
				0.00012230	\$6.89	VTAE	001600	NICOLET VTAE DISTRICT			
				Parcel Total:		\$564.53					

LEGAL DESCRIPTION: T42 R03-E S26 NESE				PARCEL NO: 082863				CONTROL NO: 82863			
40	\$58,483.35	0.96320094	\$56,331.21								
				0	\$0.00	STAT	999999	STATE OF WISCONSIN			
				0.00376910	\$212.32	CNTY	26	IRON COUNTY			
				0.00112360	\$63.29	MUNI	26020	TOWN OF SHERMAN			
				0.00500670	\$282.03	REG	501071	SCH D OF CHEQUAMEGON			
				0.00012230	\$6.89	VTAE	001600	NICOLET VTAE DISTRICT			
				Parcel Total:		\$564.53					



# State of Wisconsin / Department of Natural Resources

Tony Evers , Governor

, Secretary

2/5/2025

## Chapter 70.114 - Aids Payment Worksheet For Tax Year 2024(Payment Year 2025) - Payment Due January 31, 2025

2732 of 7093

LEGAL DESCRIPTION: T42 R03-E S34 SWSE	PARCEL NO: 082864	CONTROL NO: 82864
---------------------------------------	-------------------	-------------------

40	\$58,483.35	0.96320094	\$56,331.21	
----	-------------	------------	-------------	--

0	\$0.00	STAT	999999	STATE OF WISCONSIN
0.00376910	\$212.32	CNTY	26	IRON COUNTY
0.00112360	\$63.29	MUNI	26020	TOWN OF SHERMAN
0.00500670	\$282.03	REG	501071	SCH D OF CHEQUAMEGON
0.00012230	\$6.89	VTAE	001600	NICOLET VTAE DISTRICT

Parcel Total:	\$564.53
---------------	----------

LEGAL DESCRIPTION: T42 R03-E S36 NWNE	PARCEL NO: 082865	CONTROL NO: 82865
---------------------------------------	-------------------	-------------------

40	\$58,483.35	0.96320094	\$56,331.21	
----	-------------	------------	-------------	--

0	\$0.00	STAT	999999	STATE OF WISCONSIN
0.00376910	\$212.32	CNTY	26	IRON COUNTY
0.00112360	\$63.29	MUNI	26020	TOWN OF SHERMAN
0.00500670	\$282.03	REG	501071	SCH D OF CHEQUAMEGON
0.00012230	\$6.89	VTAE	001600	NICOLET VTAE DISTRICT

Parcel Total:	\$564.53
---------------	----------

LEGAL DESCRIPTION: T42 R03-E S36 NENE	PARCEL NO: 082866	CONTROL NO: 82866
---------------------------------------	-------------------	-------------------

40	\$58,483.35	0.96320094	\$56,331.21	
----	-------------	------------	-------------	--

0	\$0.00	STAT	999999	STATE OF WISCONSIN
0.00376910	\$212.32	CNTY	26	IRON COUNTY
0.00112360	\$63.29	MUNI	26020	TOWN OF SHERMAN
0.00500670	\$282.03	REG	501071	SCH D OF CHEQUAMEGON
0.00012230	\$6.89	VTAE	001600	NICOLET VTAE DISTRICT

Parcel Total:	\$564.53
---------------	----------





# State of Wisconsin / Department of Natural Resources

Tony Evers , Governor

, Secretary

2/5/2025

## Chapter 70.114 - Aids Payment Worksheet For Tax Year 2024(Payment Year 2025) - Payment Due January 31, 2025

2733 of 7093

LEGAL DESCRIPTION: T42 R03-E S36 NENW	PARCEL NO: 082867	CONTROL NO: 82867
---------------------------------------	-------------------	-------------------

40	\$58,483.35	0.96320094	\$56,331.21	
----	-------------	------------	-------------	--

0	\$0.00	STAT	999999	STATE OF WISCONSIN
0.00376910	\$212.32	CNTY	26	IRON COUNTY
0.00112360	\$63.29	MUNI	26020	TOWN OF SHERMAN
0.00500670	\$282.03	REG	501071	SCH D OF CHEQUAMEGON
0.00012230	\$6.89	VTAE	001600	NICOLET VTAE DISTRICT

Parcel Total:	\$564.53
---------------	----------

LEGAL DESCRIPTION: T42 R03-E S36 SENW	PARCEL NO: 082868	CONTROL NO: 82868
---------------------------------------	-------------------	-------------------

40	\$58,483.35	0.96320094	\$56,331.21	
----	-------------	------------	-------------	--

0	\$0.00	STAT	999999	STATE OF WISCONSIN
0.00376910	\$212.32	CNTY	26	IRON COUNTY
0.00112360	\$63.29	MUNI	26020	TOWN OF SHERMAN
0.00500670	\$282.03	REG	501071	SCH D OF CHEQUAMEGON
0.00012230	\$6.89	VTAE	001600	NICOLET VTAE DISTRICT

Parcel Total:	\$564.53
---------------	----------

File Number Total:	\$45,832.84
--------------------	-------------



# State of Wisconsin / Department of Natural Resources

Tony Evers , Governor

, Secretary

2/5/2025

## Chapter 70.114 - Aids Payment Worksheet For Tax Year 2024(Payment Year 2025) - Payment Due January 31, 2025

2734 of 7093

FILE NO: WR 500 Q		DATE OF PURCHASE: 11/18/1999		GRANTOR: PACKAGING CORP. OF AMERICA	
LEGAL DESCRIPTION: T41 R02-E S03 GOV LOT 6		PARCEL NO: 082663		CONTROL NO: 82663	
19.5	\$28,510.63	0.96320094	\$27,461.47		
		0	\$0.00	STAT 999999	STATE OF WISCONSIN
		0.00376910	\$103.50	CNTY 26	IRON COUNTY
		0.00112360	\$30.86	MUNI 26020	TOWN OF SHERMAN
		0.00500670	\$137.49	REG 501071	SCH D OF CHEQUAMEGON
		0.00012230	\$3.36	VTAE 001600	NICOLET VTAE DISTRICT
Parcel Total:			\$275.21		

LEGAL DESCRIPTION: T41 R02-E S07 PT GV LT 5		PARCEL NO: 082693		CONTROL NO: 82693	
35.98	\$52,605.76	0.96320094	\$50,669.92		
		0	\$0.00	STAT 999999	STATE OF WISCONSIN
		0.00376910	\$190.98	CNTY 26	IRON COUNTY
		0.00112360	\$56.93	MUNI 26020	TOWN OF SHERMAN
		0.00500670	\$253.69	REG 501071	SCH D OF CHEQUAMEGON
		0.00012230	\$6.20	VTAE 001600	NICOLET VTAE DISTRICT
Parcel Total:			\$507.80		



# State of Wisconsin / Department of Natural Resources

Tony Evers , Governor

, Secretary

2/5/2025

## Chapter 70.114 - Aids Payment Worksheet For Tax Year 2024(Payment Year 2025) - Payment Due January 31, 2025

2735 of 7093

LEGAL DESCRIPTION: T41 R02-E S07 PT GV LT 6      PARCEL NO: 082694      CONTROL NO: 82694

10.78      \$15,761.25      0.96320094      \$15,181.25

0	\$0.00	STAT	999999	STATE OF WISCONSIN
0.00376910	\$57.22	CNTY	26	IRON COUNTY
0.00112360	\$17.06	MUNI	26020	TOWN OF SHERMAN
0.00500670	\$76.01	REG	501071	SCH D OF CHEQUAMEGON
0.00012230	\$1.86	VTAE	001600	NICOLET VTAE DISTRICT

Parcel Total:      \$152.15

LEGAL DESCRIPTION: T41 R02-E S07 PT GV LT 7      PARCEL NO: 082695      CONTROL NO: 82695

13.68      \$20,001.30      0.96320094      \$19,265.27

0	\$0.00	STAT	999999	STATE OF WISCONSIN
0.00376910	\$72.61	CNTY	26	IRON COUNTY
0.00112360	\$21.65	MUNI	26020	TOWN OF SHERMAN
0.00500670	\$96.46	REG	501071	SCH D OF CHEQUAMEGON
0.00012230	\$2.36	VTAE	001600	NICOLET VTAE DISTRICT

Parcel Total:      \$193.08

LEGAL DESCRIPTION: T41 R02-E S07 SWNE      PARCEL NO: 082696      CONTROL NO: 82696

40      \$58,483.35      0.96320094      \$56,331.21

0	\$0.00	STAT	999999	STATE OF WISCONSIN
0.00376910	\$212.32	CNTY	26	IRON COUNTY
0.00112360	\$63.29	MUNI	26020	TOWN OF SHERMAN
0.00500670	\$282.03	REG	501071	SCH D OF CHEQUAMEGON
0.00012230	\$6.89	VTAE	001600	NICOLET VTAE DISTRICT

Parcel Total:      \$564.53



# State of Wisconsin / Department of Natural Resources

Tony Evers , Governor

, Secretary

2/5/2025

## Chapter 70.114 - Aids Payment Worksheet For Tax Year 2024(Payment Year 2025) - Payment Due January 31, 2025

2736 of 7093

LEGAL DESCRIPTION: T41 R02-E S07 SENE				PARCEL NO: 082697				CONTROL NO: 82697	
40	\$58,483.35	0.96320094	\$56,331.21						
				0	\$0.00	STAT	999999	STATE OF WISCONSIN	
				0.00376910	\$212.32	CNTY	26	IRON COUNTY	
				0.00112360	\$63.29	MUNI	26020	TOWN OF SHERMAN	
				0.00500670	\$282.03	REG	501071	SCH D OF CHEQUAMEGON	
				0.00012230	\$6.89	VTAE	001600	NICOLET VTAE DISTRICT	
Parcel Total:					\$564.53				

LEGAL DESCRIPTION: T41 R02-E S07 PT GV LT 4				PARCEL NO: 082698				CONTROL NO: 82698	
17.08	\$24,972.38	0.96320094	\$24,053.42						
				0	\$0.00	STAT	999999	STATE OF WISCONSIN	
				0.00376910	\$90.66	CNTY	26	IRON COUNTY	
				0.00112360	\$27.03	MUNI	26020	TOWN OF SHERMAN	
				0.00500670	\$120.43	REG	501071	SCH D OF CHEQUAMEGON	
				0.00012230	\$2.94	VTAE	001600	NICOLET VTAE DISTRICT	
Parcel Total:					\$241.06				

LEGAL DESCRIPTION: T41 R02-E S07 NESW				PARCEL NO: 082699				CONTROL NO: 82699	
40	\$58,483.35	0.96320094	\$56,331.21						
				0	\$0.00	STAT	999999	STATE OF WISCONSIN	
				0.00376910	\$212.32	CNTY	26	IRON COUNTY	
				0.00112360	\$63.29	MUNI	26020	TOWN OF SHERMAN	
				0.00500670	\$282.03	REG	501071	SCH D OF CHEQUAMEGON	
				0.00012230	\$6.89	VTAE	001600	NICOLET VTAE DISTRICT	
Parcel Total:					\$564.53				



# State of Wisconsin / Department of Natural Resources

Tony Evers , Governor

, Secretary

2/5/2025

## Chapter 70.114 - Aids Payment Worksheet For Tax Year 2024(Payment Year 2025) - Payment Due January 31, 2025

2737 of 7093

LEGAL DESCRIPTION: T41 R02-E S07 SESW	PARCEL NO: 082700	CONTROL NO: 82700
---------------------------------------	-------------------	-------------------

40	\$58,483.35	0.96320094	\$56,331.21	
----	-------------	------------	-------------	--

0	\$0.00	STAT	999999	STATE OF WISCONSIN
0.00376910	\$212.32	CNTY	26	IRON COUNTY
0.00112360	\$63.29	MUNI	26020	TOWN OF SHERMAN
0.00500670	\$282.03	REG	501071	SCH D OF CHEQUAMEGON
0.00012230	\$6.89	VTAE	001600	NICOLET VTAE DISTRICT

Parcel Total:	\$564.53
---------------	----------

LEGAL DESCRIPTION: T41 R02-E S07 SWSW	PARCEL NO: 082701	CONTROL NO: 82701
---------------------------------------	-------------------	-------------------

40	\$58,483.35	0.96320094	\$56,331.21	
----	-------------	------------	-------------	--

0	\$0.00	STAT	999999	STATE OF WISCONSIN
0.00376910	\$212.32	CNTY	26	IRON COUNTY
0.00112360	\$63.29	MUNI	26020	TOWN OF SHERMAN
0.00500670	\$282.03	REG	501071	SCH D OF CHEQUAMEGON
0.00012230	\$6.89	VTAE	001600	NICOLET VTAE DISTRICT

Parcel Total:	\$564.53
---------------	----------

LEGAL DESCRIPTION: T41 R02-E S07 NWSE	PARCEL NO: 082702	CONTROL NO: 82702
---------------------------------------	-------------------	-------------------

40	\$58,483.35	0.96320094	\$56,331.21	
----	-------------	------------	-------------	--

0	\$0.00	STAT	999999	STATE OF WISCONSIN
0.00376910	\$212.32	CNTY	26	IRON COUNTY
0.00112360	\$63.29	MUNI	26020	TOWN OF SHERMAN
0.00500670	\$282.03	REG	501071	SCH D OF CHEQUAMEGON
0.00012230	\$6.89	VTAE	001600	NICOLET VTAE DISTRICT

Parcel Total:	\$564.53
---------------	----------



State of Wisconsin / Department of Natural Resources

Tony Evers , Governor

, Secretary

2/5/2025

Chapter 70.114 - Aids Payment Worksheet For Tax Year 2024(Payment Year 2025) - Payment Due  
January 31, 2025

2738 of 7093

LEGAL DESCRIPTION: T41 R02-E S07 NESE	PARCEL NO: 082703	CONTROL NO: 82703
---------------------------------------	-------------------	-------------------

40	\$58,483.35	0.96320094	\$56,331.21							
				0	\$0.00	STAT	999999	STATE OF WISCONSIN		
				0.00376910	\$212.32	CNTY	26	IRON COUNTY		
				0.00112360	\$63.29	MUNI	26020	TOWN OF SHERMAN		
				0.00500670	\$282.03	REG	501071	SCH D OF CHEQUAMEGON		
				0.00012230	\$6.89	VTAE	001600	NICOLET VTAE DISTRICT		

Parcel Total:		\$564.53
---------------	--	----------

LEGAL DESCRIPTION: T41 R02-E S07 SWSE	PARCEL NO: 082704	CONTROL NO: 82704
---------------------------------------	-------------------	-------------------

40	\$58,483.35	0.96320094	\$56,331.21							
				0	\$0.00	STAT	999999	STATE OF WISCONSIN		
				0.00376910	\$212.32	CNTY	26	IRON COUNTY		
				0.00112360	\$63.29	MUNI	26020	TOWN OF SHERMAN		
				0.00500670	\$282.03	REG	501071	SCH D OF CHEQUAMEGON		
				0.00012230	\$6.89	VTAE	001600	NICOLET VTAE DISTRICT		

Parcel Total:		\$564.53
---------------	--	----------

LEGAL DESCRIPTION: T41 R02-E S07 SESE	PARCEL NO: 082705	CONTROL NO: 82705
---------------------------------------	-------------------	-------------------

40	\$58,483.35	0.96320094	\$56,331.21							
				0	\$0.00	STAT	999999	STATE OF WISCONSIN		
				0.00376910	\$212.32	CNTY	26	IRON COUNTY		
				0.00112360	\$63.29	MUNI	26020	TOWN OF SHERMAN		
				0.00500670	\$282.03	REG	501071	SCH D OF CHEQUAMEGON		
				0.00012230	\$6.89	VTAE	001600	NICOLET VTAE DISTRICT		

Parcel Total:		\$564.53
---------------	--	----------



**State of Wisconsin / Department of Natural Resources**

Tony Evers , Governor

, Secretary

2/5/2025

**Chapter 70.114 - Aids Payment Worksheet For Tax Year 2024(Payment Year 2025) - Payment Due  
January 31, 2025**

2739 of 7093

LEGAL DESCRIPTION: T41 R02-E S08 PT GV LT 1	PARCEL NO: 082706	CONTROL NO: 82706
---	-------------------	-------------------

17.95	\$26,244.41	0.96320094	\$25,278.64
-------	-------------	------------	-------------

0	\$0.00	STAT	999999	STATE OF WISCONSIN
0.00376910	\$95.28	CNTY	26	IRON COUNTY
0.00112360	\$28.40	MUNI	26020	TOWN OF SHERMAN
0.00500670	\$126.56	REG	501071	SCH D OF CHEQUAMEGON
0.00012230	\$3.09	VTAE	001600	NICOLET VTAE DISTRICT

Parcel Total:	\$253.33
---------------	----------

LEGAL DESCRIPTION: T41 R02-E S08 NENW	PARCEL NO: 082707	CONTROL NO: 82707
---------------------------------------	-------------------	-------------------

40	\$58,483.35	0.96320094	\$56,331.21
----	-------------	------------	-------------

0	\$0.00	STAT	999999	STATE OF WISCONSIN
0.00376910	\$212.32	CNTY	26	IRON COUNTY
0.00112360	\$63.29	MUNI	26020	TOWN OF SHERMAN
0.00500670	\$282.03	REG	501071	SCH D OF CHEQUAMEGON
0.00012230	\$6.89	VTAE	001600	NICOLET VTAE DISTRICT

Parcel Total:	\$564.53
---------------	----------

LEGAL DESCRIPTION: T41 R02-E S08 SENW	PARCEL NO: 082708	CONTROL NO: 82708
---------------------------------------	-------------------	-------------------

40	\$58,483.35	0.96320094	\$56,331.21
----	-------------	------------	-------------

0	\$0.00	STAT	999999	STATE OF WISCONSIN
0.00376910	\$212.32	CNTY	26	IRON COUNTY
0.00112360	\$63.29	MUNI	26020	TOWN OF SHERMAN
0.00500670	\$282.03	REG	501071	SCH D OF CHEQUAMEGON
0.00012230	\$6.89	VTAE	001600	NICOLET VTAE DISTRICT

Parcel Total:	\$564.53
---------------	----------



# State of Wisconsin / Department of Natural Resources

Tony Evers , Governor

, Secretary

2/5/2025

## Chapter 70.114 - Aids Payment Worksheet For Tax Year 2024(Payment Year 2025) - Payment Due January 31, 2025

2740 of 7093

LEGAL DESCRIPTION: T41 R02-E S08 SWNW				PARCEL NO: 082709				CONTROL NO: 82709	
40	\$58,483.35	0.96320094	\$56,331.21	0	\$0.00	STAT	999999	STATE OF WISCONSIN	
				0.00376910	\$212.32	CNTY	26	IRON COUNTY	
				0.00112360	\$63.29	MUNI	26020	TOWN OF SHERMAN	
				0.00500670	\$282.03	REG	501071	SCH D OF CHEQUAMEGON	
				0.00012230	\$6.89	VTAE	001600	NICOLET VTAE DISTRICT	
Parcel Total:				\$564.53					

LEGAL DESCRIPTION: T41 R02-E S08 NENE				PARCEL NO: 082710				CONTROL NO: 82710	
40	\$58,483.35	0.96320094	\$56,331.21	0	\$0.00	STAT	999999	STATE OF WISCONSIN	
				0.00376910	\$212.32	CNTY	26	IRON COUNTY	
				0.00112360	\$63.29	MUNI	26020	TOWN OF SHERMAN	
				0.00500670	\$282.03	REG	501071	SCH D OF CHEQUAMEGON	
				0.00012230	\$6.89	VTAE	001600	NICOLET VTAE DISTRICT	
Parcel Total:				\$564.53					

LEGAL DESCRIPTION: T41 R02-E S08 NWNE				PARCEL NO: 082711				CONTROL NO: 82711	
40	\$58,483.35	0.96320094	\$56,331.21	0	\$0.00	STAT	999999	STATE OF WISCONSIN	
				0.00376910	\$212.32	CNTY	26	IRON COUNTY	
				0.00112360	\$63.29	MUNI	26020	TOWN OF SHERMAN	
				0.00500670	\$282.03	REG	501071	SCH D OF CHEQUAMEGON	
				0.00012230	\$6.89	VTAE	001600	NICOLET VTAE DISTRICT	
Parcel Total:				\$564.53					





# State of Wisconsin / Department of Natural Resources

Tony Evers , Governor

, Secretary

2/5/2025

## Chapter 70.114 - Aids Payment Worksheet For Tax Year 2024(Payment Year 2025) - Payment Due January 31, 2025

2741 of 7093

LEGAL DESCRIPTION: T41 R02-E S08 SENE	PARCEL NO: 082712	CONTROL NO: 82712
---------------------------------------	-------------------	-------------------

40	\$58,483.35	0.96320094	\$56,331.21	
----	-------------	------------	-------------	--

0	\$0.00	STAT	999999	STATE OF WISCONSIN
0.00376910	\$212.32	CNTY	26	IRON COUNTY
0.00112360	\$63.29	MUNI	26020	TOWN OF SHERMAN
0.00500670	\$282.03	REG	501071	SCH D OF CHEQUAMEGON
0.00012230	\$6.89	VTAE	001600	NICOLET VTAE DISTRICT

Parcel Total:	\$564.53
---------------	----------

LEGAL DESCRIPTION: T41 R02-E S08 SWNE	PARCEL NO: 082713	CONTROL NO: 82713
---------------------------------------	-------------------	-------------------

40	\$58,483.35	0.96320094	\$56,331.21	
----	-------------	------------	-------------	--

0	\$0.00	STAT	999999	STATE OF WISCONSIN
0.00376910	\$212.32	CNTY	26	IRON COUNTY
0.00112360	\$63.29	MUNI	26020	TOWN OF SHERMAN
0.00500670	\$282.03	REG	501071	SCH D OF CHEQUAMEGON
0.00012230	\$6.89	VTAE	001600	NICOLET VTAE DISTRICT

Parcel Total:	\$564.53
---------------	----------

LEGAL DESCRIPTION: T41 R02-E S08 NESE	PARCEL NO: 082714	CONTROL NO: 82714
---------------------------------------	-------------------	-------------------

40	\$58,483.35	0.96320094	\$56,331.21	
----	-------------	------------	-------------	--

0	\$0.00	STAT	999999	STATE OF WISCONSIN
0.00376910	\$212.32	CNTY	26	IRON COUNTY
0.00112360	\$63.29	MUNI	26020	TOWN OF SHERMAN
0.00500670	\$282.03	REG	501071	SCH D OF CHEQUAMEGON
0.00012230	\$6.89	VTAE	001600	NICOLET VTAE DISTRICT

Parcel Total:	\$564.53
---------------	----------



**State of Wisconsin / Department of Natural Resources**

Tony Evers , Governor

, Secretary

2/5/2025

**Chapter 70.114 - Aids Payment Worksheet For Tax Year 2024(Payment Year 2025) - Payment Due  
January 31, 2025**

2742 of 7093

LEGAL DESCRIPTION: T41 R02-E S08 NWSE				PARCEL NO: 082715	CONTROL NO: 82715			
40	\$58,483.35	0.96320094	\$56,331.21					
				0	\$0.00	STAT	999999	STATE OF WISCONSIN
				0.00376910	\$212.32	CNTY	26	IRON COUNTY
				0.00112360	\$63.29	MUNI	26020	TOWN OF SHERMAN
				0.00500670	\$282.03	REG	501071	SCH D OF CHEQUAMEGON
				0.00012230	\$6.89	VTAE	001600	NICOLET VTAE DISTRICT
Parcel Total:					\$564.53			

LEGAL DESCRIPTION: T41 R02-E S08 SESE				PARCEL NO: 082716	CONTROL NO: 82716			
40	\$58,483.35	0.96320094	\$56,331.21					
				0	\$0.00	STAT	999999	STATE OF WISCONSIN
				0.00376910	\$212.32	CNTY	26	IRON COUNTY
				0.00112360	\$63.29	MUNI	26020	TOWN OF SHERMAN
				0.00500670	\$282.03	REG	501071	SCH D OF CHEQUAMEGON
				0.00012230	\$6.89	VTAE	001600	NICOLET VTAE DISTRICT
Parcel Total:					\$564.53			

LEGAL DESCRIPTION: T41 R02-E S08 SWSE				PARCEL NO: 082717	CONTROL NO: 82717			
40	\$58,483.35	0.96320094	\$56,331.21					
				0	\$0.00	STAT	999999	STATE OF WISCONSIN
				0.00376910	\$212.32	CNTY	26	IRON COUNTY
				0.00112360	\$63.29	MUNI	26020	TOWN OF SHERMAN
				0.00500670	\$282.03	REG	501071	SCH D OF CHEQUAMEGON
				0.00012230	\$6.89	VTAE	001600	NICOLET VTAE DISTRICT
Parcel Total:					\$564.53			



# State of Wisconsin / Department of Natural Resources

Tony Evers , Governor

, Secretary

2/5/2025

## Chapter 70.114 - Aids Payment Worksheet For Tax Year 2024(Payment Year 2025) - Payment Due January 31, 2025

2743 of 7093

LEGAL DESCRIPTION: T41 R02-E S08 NESW	PARCEL NO: 082718	CONTROL NO: 82718
---------------------------------------	-------------------	-------------------

40 \$58,483.35 0.96320094 \$56,331.21

0	\$0.00	STAT	999999	STATE OF WISCONSIN
0.00376910	\$212.32	CNTY	26	IRON COUNTY
0.00112360	\$63.29	MUNI	26020	TOWN OF SHERMAN
0.00500670	\$282.03	REG	501071	SCH D OF CHEQUAMEGON
0.00012230	\$6.89	VTAE	001600	NICOLET VTAE DISTRICT

Parcel Total: \$564.53

LEGAL DESCRIPTION: T41 R02-E S08 NWSW	PARCEL NO: 082719	CONTROL NO: 82719
---------------------------------------	-------------------	-------------------

40 \$58,483.35 0.96320094 \$56,331.21

0	\$0.00	STAT	999999	STATE OF WISCONSIN
0.00376910	\$212.32	CNTY	26	IRON COUNTY
0.00112360	\$63.29	MUNI	26020	TOWN OF SHERMAN
0.00500670	\$282.03	REG	501071	SCH D OF CHEQUAMEGON
0.00012230	\$6.89	VTAE	001600	NICOLET VTAE DISTRICT

Parcel Total: \$564.53

LEGAL DESCRIPTION: T41 R02-E S08 SESW	PARCEL NO: 082720	CONTROL NO: 82720
---------------------------------------	-------------------	-------------------

40 \$58,483.35 0.96320094 \$56,331.21

0	\$0.00	STAT	999999	STATE OF WISCONSIN
0.00376910	\$212.32	CNTY	26	IRON COUNTY
0.00112360	\$63.29	MUNI	26020	TOWN OF SHERMAN
0.00500670	\$282.03	REG	501071	SCH D OF CHEQUAMEGON
0.00012230	\$6.89	VTAE	001600	NICOLET VTAE DISTRICT

Parcel Total: \$564.53



# State of Wisconsin / Department of Natural Resources

Tony Evers , Governor

, Secretary

2/5/2025

## Chapter 70.114 - Aids Payment Worksheet For Tax Year 2024(Payment Year 2025) - Payment Due January 31, 2025

2744 of 7093

LEGAL DESCRIPTION: T41 R02-E S08 E1/2 OF SWSW				PARCEL NO: 082721				CONTROL NO: 82721	
20	\$29,241.67	0.96320094	\$28,165.61						
				0	\$0.00	STAT	999999	STATE OF WISCONSIN	
				0.00376910	\$106.16	CNTY	26	IRON COUNTY	
				0.00112360	\$31.65	MUNI	26020	TOWN OF SHERMAN	
				0.00500670	\$141.02	REG	501071	SCH D OF CHEQUAMEGON	
				0.00012230	\$3.44	VTAE	001600	NICOLET VTAE DISTRICT	
Parcel Total:					\$282.27				

LEGAL DESCRIPTION: T41 R02-E S09 NWNW				PARCEL NO: 082722				CONTROL NO: 82722	
40	\$58,483.35	0.96320094	\$56,331.21						
				0	\$0.00	STAT	999999	STATE OF WISCONSIN	
				0.00376910	\$212.32	CNTY	26	IRON COUNTY	
				0.00112360	\$63.29	MUNI	26020	TOWN OF SHERMAN	
				0.00500670	\$282.03	REG	501071	SCH D OF CHEQUAMEGON	
				0.00012230	\$6.89	VTAE	001600	NICOLET VTAE DISTRICT	
Parcel Total:					\$564.53				

LEGAL DESCRIPTION: T41 R02-E S09 NENW				PARCEL NO: 082723				CONTROL NO: 82723	
40	\$58,483.35	0.96320094	\$56,331.21						
				0	\$0.00	STAT	999999	STATE OF WISCONSIN	
				0.00376910	\$212.32	CNTY	26	IRON COUNTY	
				0.00112360	\$63.29	MUNI	26020	TOWN OF SHERMAN	
				0.00500670	\$282.03	REG	501071	SCH D OF CHEQUAMEGON	
				0.00012230	\$6.89	VTAE	001600	NICOLET VTAE DISTRICT	
Parcel Total:					\$564.53				



# State of Wisconsin / Department of Natural Resources

Tony Evers , Governor

, Secretary

2/5/2025

## Chapter 70.114 - Aids Payment Worksheet For Tax Year 2024(Payment Year 2025) - Payment Due January 31, 2025

2745 of 7093

LEGAL DESCRIPTION: T41 R02-E S09 SWNW				PARCEL NO: 082724	CONTROL NO: 82724			
40	\$58,483.35	0.96320094	\$56,331.21					
				0	\$0.00	STAT	999999	STATE OF WISCONSIN
				0.00376910	\$212.32	CNTY	26	IRON COUNTY
				0.00112360	\$63.29	MUNI	26020	TOWN OF SHERMAN
				0.00500670	\$282.03	REG	501071	SCH D OF CHEQUAMEGON
				0.00012230	\$6.89	VTAE	001600	NICOLET VTAE DISTRICT
Parcel Total:					\$564.53			

LEGAL DESCRIPTION: T41 R02-E S09 SENW				PARCEL NO: 082725	CONTROL NO: 82725			
40	\$58,483.35	0.96320094	\$56,331.21					
				0	\$0.00	STAT	999999	STATE OF WISCONSIN
				0.00376910	\$212.32	CNTY	26	IRON COUNTY
				0.00112360	\$63.29	MUNI	26020	TOWN OF SHERMAN
				0.00500670	\$282.03	REG	501071	SCH D OF CHEQUAMEGON
				0.00012230	\$6.89	VTAE	001600	NICOLET VTAE DISTRICT
Parcel Total:					\$564.53			

LEGAL DESCRIPTION: T41 R02-E S09 NWSW				PARCEL NO: 082726	CONTROL NO: 82726			
40	\$58,483.35	0.96320094	\$56,331.21					
				0	\$0.00	STAT	999999	STATE OF WISCONSIN
				0.00376910	\$212.32	CNTY	26	IRON COUNTY
				0.00112360	\$63.29	MUNI	26020	TOWN OF SHERMAN
				0.00500670	\$282.03	REG	501071	SCH D OF CHEQUAMEGON
				0.00012230	\$6.89	VTAE	001600	NICOLET VTAE DISTRICT
Parcel Total:					\$564.53			



# State of Wisconsin / Department of Natural Resources

Tony Evers , Governor

, Secretary

2/5/2025

## Chapter 70.114 - Aids Payment Worksheet For Tax Year 2024(Payment Year 2025) - Payment Due January 31, 2025

2746 of 7093

LEGAL DESCRIPTION: T41 R02-E S09 NESW				PARCEL NO: 082727				CONTROL NO: 82727	
40	\$58,483.35	0.96320094	\$56,331.21	0	\$0.00	STAT	999999	STATE OF WISCONSIN	
				0.00376910	\$212.32	CNTY	26	IRON COUNTY	
				0.00112360	\$63.29	MUNI	26020	TOWN OF SHERMAN	
				0.00500670	\$282.03	REG	501071	SCH D OF CHEQUAMEGON	
				0.00012230	\$6.89	VTAE	001600	NICOLET VTAE DISTRICT	
Parcel Total:					\$564.53				

LEGAL DESCRIPTION: T41 R02-E S09 SESW				PARCEL NO: 082728				CONTROL NO: 82728	
40	\$58,483.35	0.96320094	\$56,331.21	0	\$0.00	STAT	999999	STATE OF WISCONSIN	
				0.00376910	\$212.32	CNTY	26	IRON COUNTY	
				0.00112360	\$63.29	MUNI	26020	TOWN OF SHERMAN	
				0.00500670	\$282.03	REG	501071	SCH D OF CHEQUAMEGON	
				0.00012230	\$6.89	VTAE	001600	NICOLET VTAE DISTRICT	
Parcel Total:					\$564.53				

LEGAL DESCRIPTION: T41 R02-E S09 SWSW				PARCEL NO: 082729				CONTROL NO: 82729	
40	\$58,483.35	0.96320094	\$56,331.21	0	\$0.00	STAT	999999	STATE OF WISCONSIN	
				0.00376910	\$212.32	CNTY	26	IRON COUNTY	
				0.00112360	\$63.29	MUNI	26020	TOWN OF SHERMAN	
				0.00500670	\$282.03	REG	501071	SCH D OF CHEQUAMEGON	
				0.00012230	\$6.89	VTAE	001600	NICOLET VTAE DISTRICT	
Parcel Total:					\$564.53				



**State of Wisconsin / Department of Natural Resources**

Tony Evers , Governor

, Secretary

2/5/2025

**Chapter 70.114 - Aids Payment Worksheet For Tax Year 2024(Payment Year 2025) - Payment Due  
January 31, 2025**

2747 of 7093

LEGAL DESCRIPTION: T41 R02-E S09 NWNE				PARCEL NO: 082730	CONTROL NO: 82730			
40	\$58,483.35	0.96320094	\$56,331.21					
				0	\$0.00	STAT	999999	STATE OF WISCONSIN
				0.00376910	\$212.32	CNTY	26	IRON COUNTY
				0.00112360	\$63.29	MUNI	26020	TOWN OF SHERMAN
				0.00500670	\$282.03	REG	501071	SCH D OF CHEQUAMEGON
				0.00012230	\$6.89	VTAE	001600	NICOLET VTAE DISTRICT
<b>Parcel Total:</b>					<b>\$564.53</b>			

LEGAL DESCRIPTION: T41 R02-E S09 NENE				PARCEL NO: 082731	CONTROL NO: 82731			
40	\$58,483.35	0.96320094	\$56,331.21					
				0	\$0.00	STAT	999999	STATE OF WISCONSIN
				0.00376910	\$212.32	CNTY	26	IRON COUNTY
				0.00112360	\$63.29	MUNI	26020	TOWN OF SHERMAN
				0.00500670	\$282.03	REG	501071	SCH D OF CHEQUAMEGON
				0.00012230	\$6.89	VTAE	001600	NICOLET VTAE DISTRICT
<b>Parcel Total:</b>					<b>\$564.53</b>			

LEGAL DESCRIPTION: T41 R02-E S09 SENE				PARCEL NO: 082732	CONTROL NO: 82732			
40	\$58,483.35	0.96320094	\$56,331.21					
				0	\$0.00	STAT	999999	STATE OF WISCONSIN
				0.00376910	\$212.32	CNTY	26	IRON COUNTY
				0.00112360	\$63.29	MUNI	26020	TOWN OF SHERMAN
				0.00500670	\$282.03	REG	501071	SCH D OF CHEQUAMEGON
				0.00012230	\$6.89	VTAE	001600	NICOLET VTAE DISTRICT
<b>Parcel Total:</b>					<b>\$564.53</b>			



# State of Wisconsin / Department of Natural Resources

Tony Evers , Governor

, Secretary

2/5/2025

## Chapter 70.114 - Aids Payment Worksheet For Tax Year 2024(Payment Year 2025) - Payment Due January 31, 2025

2748 of 7093

LEGAL DESCRIPTION: T41 R02-E S07 NWSW      PARCEL NO: 085459      CONTROL NO: 85459

40      \$49,787.32      0.96320094      \$47,955.20

0      \$0.00      STAT      999999      STATE OF WISCONSIN

0.00376910      \$180.75      CNTY      26      IRON COUNTY

0.00112360      \$53.88      MUNI      26020      TOWN OF SHERMAN

0.00500670      \$240.10      REG      501071      SCH D OF CHEQUAMEGON

0.00012230      \$5.87      VTAE      001600      NICOLET VTAE DISTRICT

Parcel Total:      \$480.60

File Number Total:      \$21,579.52

FILE NO: WR 538 \*      DATE OF PURCHASE: 01/17/2003      GRANTOR: JOSEPH W FLOWERS

LEGAL DESCRIPTION: T42 R03-E S31 PT OF SWSW      PARCEL NO: 20-1081-0000      CONTROL NO: 89179

2.6      \$11,575.84      0.96320094      \$11,149.86

0      \$0.00      STAT      999999      STATE OF WISCONSIN

0.00376910      \$42.02      CNTY      26      IRON COUNTY

0.00112360      \$12.53      MUNI      26020      TOWN OF SHERMAN

0.00500670      \$55.82      REG      501071      SCH D OF CHEQUAMEGON

0.00012230      \$1.36      VTAE      001600      NICOLET VTAE DISTRICT

Parcel Total:      \$111.73

File Number Total:      \$111.73





# State of Wisconsin / Department of Natural Resources

Tony Evers , Governor

, Secretary

2/5/2025

## Chapter 70.114 - Aids Payment Worksheet For Tax Year 2024(Payment Year 2025) - Payment Due January 31, 2025

2749 of 7093

FILE NO: WR 540 *				DATE OF PURCHASE: 01/31/2003				GRANTOR: Charles H Johnson			
LEGAL DESCRIPTION: T41 R02-E S36 NENW				PARCEL NO: 20-0344-0000				CONTROL NO: 89405			
40	\$47,507.25	0.96320094	\$45,759.03								
				0	\$0.00	STAT	999999	STATE OF WISCONSIN			
				0.00376910	\$172.47	CNTY	26	IRON COUNTY			
				0.00112360	\$51.41	MUNI	26020	TOWN OF SHERMAN			
				0.00500670	\$229.10	REG	501071	SCH D OF CHEQUAMEGON			
				0.00012230	\$5.60	VTAE	001600	NICOLET VTAE DISTRICT			
Parcel Total:					\$458.58						

LEGAL DESCRIPTION: T41 R02-E S36 NWNW				PARCEL NO: 20-0345-0000				CONTROL NO: 89406			
40	\$47,507.25	0.96320094	\$45,759.03								
				0	\$0.00	STAT	999999	STATE OF WISCONSIN			
				0.00376910	\$172.47	CNTY	26	IRON COUNTY			
				0.00112360	\$51.41	MUNI	26020	TOWN OF SHERMAN			
				0.00500670	\$229.10	REG	501071	SCH D OF CHEQUAMEGON			
				0.00012230	\$5.60	VTAE	001600	NICOLET VTAE DISTRICT			
Parcel Total:					\$458.58						



# State of Wisconsin / Department of Natural Resources

Tony Evers , Governor

, Secretary

2/5/2025

## Chapter 70.114 - Aids Payment Worksheet For Tax Year 2024(Payment Year 2025) - Payment Due January 31, 2025

2750 of 7093

LEGAL DESCRIPTION: T41 R02-E S36 E1/2 OF SENW				PARCEL NO: PT 20-0347-0000				CONTROL NO: 89407	
20	\$23,753.63	0.96320094	\$22,879.51						
				0	\$0.00	STAT	999999	STATE OF WISCONSIN	
				0.00376910	\$86.24	CNTY	26	IRON COUNTY	
				0.00112360	\$25.71	MUNI	26020	TOWN OF SHERMAN	
				0.00500670	\$114.55	REG	501071	SCH D OF CHEQUAMEGON	
				0.00012230	\$2.80	VTAE	001600	NICOLET VTAE DISTRICT	
Parcel Total:					\$229.30				

LEGAL DESCRIPTION: T41 R02-E S36 E1/2 OF NESW				PARCEL NO: PT 20-0348-0000				CONTROL NO: 89408	
20	\$26,129.34	0.96320094	\$25,167.81						
				0	\$0.00	STAT	999999	STATE OF WISCONSIN	
				0.00376910	\$94.86	CNTY	26	IRON COUNTY	
				0.00112360	\$28.28	MUNI	26020	TOWN OF SHERMAN	
				0.00500670	\$126.01	REG	501071	SCH D OF CHEQUAMEGON	
				0.00012230	\$3.08	VTAE	001600	NICOLET VTAE DISTRICT	
Parcel Total:					\$252.23				

LEGAL DESCRIPTION: T41 R02-E S36 NWSE				PARCEL NO: 20-0351-0000				CONTROL NO: 89409	
40	\$53,614.55	0.96320094	\$51,641.58						
				0	\$0.00	STAT	999999	STATE OF WISCONSIN	
				0.00376910	\$194.64	CNTY	26	IRON COUNTY	
				0.00112360	\$58.02	MUNI	26020	TOWN OF SHERMAN	
				0.00500670	\$258.55	REG	501071	SCH D OF CHEQUAMEGON	
				0.00012230	\$6.32	VTAE	001600	NICOLET VTAE DISTRICT	
Parcel Total:					\$517.53				



# State of Wisconsin / Department of Natural Resources

Tony Evers , Governor

, Secretary

2/5/2025

## Chapter 70.114 - Aids Payment Worksheet For Tax Year 2024(Payment Year 2025) - Payment Due January 31, 2025

2751 of 7093

File Number Total: \$1,916.22

FILE NO: WR 562 \*

DATE OF PURCHASE: 05/03/2004

GRANTOR: CHARLES R BOHON

LEGAL DESCRIPTION: T41 R02-E S13 NENE

PARCEL NO: 93

CONTROL NO: 91335

40 \$119,189.31 0.96320094 \$114,803.25

0 \$0.00 STAT 999999 STATE OF WISCONSIN

0.00376910 \$432.70 CNTY 26 IRON COUNTY

0.00112360 \$128.99 MUNI 26020 TOWN OF SHERMAN

0.00500670 \$574.79 REG 501071 SCH D OF CHEQUAMEGON

0.00012230 \$14.04 VTAE 001600 NICOLET VTAE DISTRICT

Parcel Total: \$1,150.52

LEGAL DESCRIPTION: T41 R02-E S13 NWNE

PARCEL NO: 94

CONTROL NO: 91336

40 \$119,188.11 0.96320094 \$114,802.10

0 \$0.00 STAT 999999 STATE OF WISCONSIN

0.00376910 \$432.70 CNTY 26 IRON COUNTY

0.00112360 \$128.99 MUNI 26020 TOWN OF SHERMAN

0.00500670 \$574.78 REG 501071 SCH D OF CHEQUAMEGON

0.00012230 \$14.04 VTAE 001600 NICOLET VTAE DISTRICT

Parcel Total: \$1,150.51



# State of Wisconsin / Department of Natural Resources

Tony Evers , Governor

, Secretary

2/5/2025

## Chapter 70.114 - Aids Payment Worksheet For Tax Year 2024(Payment Year 2025) - Payment Due January 31, 2025

2752 of 7093

LEGAL DESCRIPTION: T41 R02-E S13 SWNE				PARCEL NO: 95		CONTROL NO: 91337		
40	\$95,350.73	0.96320094	\$91,841.91					
				0	\$0.00	STAT	999999	STATE OF WISCONSIN
				0.00376910	\$346.16	CNTY	26	IRON COUNTY
				0.00112360	\$103.19	MUNI	26020	TOWN OF SHERMAN
				0.00500670	\$459.83	REG	501071	SCH D OF CHEQUAMEGON
				0.00012230	\$11.23	VTAE	001600	NICOLET VTAE DISTRICT
Parcel Total:					\$920.41			

LEGAL DESCRIPTION: T41 R02-E S13 NENW				PARCEL NO: 97		CONTROL NO: 91338		
40	\$119,188.11	0.96320094	\$114,802.10					
				0	\$0.00	STAT	999999	STATE OF WISCONSIN
				0.00376910	\$432.70	CNTY	26	IRON COUNTY
				0.00112360	\$128.99	MUNI	26020	TOWN OF SHERMAN
				0.00500670	\$574.78	REG	501071	SCH D OF CHEQUAMEGON
				0.00012230	\$14.04	VTAE	001600	NICOLET VTAE DISTRICT
Parcel Total:					\$1,150.51			

LEGAL DESCRIPTION: T41 R02-E S13 SENE				PARCEL NO: 96		CONTROL NO: 91339		
40	\$95,350.73	0.96320094	\$91,841.91					
				0	\$0.00	STAT	999999	STATE OF WISCONSIN
				0.00376910	\$346.16	CNTY	26	IRON COUNTY
				0.00112360	\$103.19	MUNI	26020	TOWN OF SHERMAN
				0.00500670	\$459.83	REG	501071	SCH D OF CHEQUAMEGON
				0.00012230	\$11.23	VTAE	001600	NICOLET VTAE DISTRICT
Parcel Total:					\$920.41			



# State of Wisconsin / Department of Natural Resources

Tony Evers , Governor

, Secretary

2/5/2025


## Chapter 70.114 - Aids Payment Worksheet For Tax Year 2024(Payment Year 2025) - Payment Due January 31, 2025

2753 of 7093

LEGAL DESCRIPTION: T41 R02-E S13 NENW				PARCEL NO: 98		CONTROL NO: 91340			
40	\$107,270.02	0.96320094	\$103,322.58						
		0	\$0.00	STAT	999999	STATE OF WISCONSIN			
		0.00376910	\$389.43	CNTY	26	IRON COUNTY			
		0.00112360	\$116.09	MUNI	26020	TOWN OF SHERMAN			
		0.00500670	\$517.31	REG	501071	SCH D OF CHEQUAMEGON			
		0.00012230	\$12.64	VTAE	001600	NICOLET VTAE DISTRICT			
Parcel Total:				\$1,035.47					

LEGAL DESCRIPTION: T41 R02-E S13 SWNW				PARCEL NO: 99		CONTROL NO: 91341			
40	\$107,270.02	0.96320094	\$103,322.58						
		0	\$0.00	STAT	999999	STATE OF WISCONSIN			
		0.00376910	\$389.43	CNTY	26	IRON COUNTY			
		0.00112360	\$116.09	MUNI	26020	TOWN OF SHERMAN			
		0.00500670	\$517.31	REG	501071	SCH D OF CHEQUAMEGON			
		0.00012230	\$12.64	VTAE	001600	NICOLET VTAE DISTRICT			
Parcel Total:				\$1,035.47					

LEGAL DESCRIPTION: T41 R02-E S13 SENW				PARCEL NO: 100		CONTROL NO: 91342			
40	\$107,270.02	0.96320094	\$103,322.58						
		0	\$0.00	STAT	999999	STATE OF WISCONSIN			
		0.00376910	\$389.43	CNTY	26	IRON COUNTY			
		0.00112360	\$116.09	MUNI	26020	TOWN OF SHERMAN			
		0.00500670	\$517.31	REG	501071	SCH D OF CHEQUAMEGON			
		0.00012230	\$12.64	VTAE	001600	NICOLET VTAE DISTRICT			
Parcel Total:				\$1,035.47					



# State of Wisconsin / Department of Natural Resources

Tony Evers , Governor

, Secretary

2/5/2025

## Chapter 70.114 - Aids Payment Worksheet For Tax Year 2024(Payment Year 2025) - Payment Due January 31, 2025

2754 of 7093

LEGAL DESCRIPTION: T41 R02-E S13 NESW	PARCEL NO: 101	CONTROL NO: 91343
---------------------------------------	----------------	-------------------

40 \$107,270.02 0.96320094 \$103,322.58

0	\$0.00	STAT	999999	STATE OF WISCONSIN
0.00376910	\$389.43	CNTY	26	IRON COUNTY
0.00112360	\$116.09	MUNI	26020	TOWN OF SHERMAN
0.00500670	\$517.31	REG	501071	SCH D OF CHEQUAMEGON
0.00012230	\$12.64	VTAE	001600	NICOLET VTAE DISTRICT

Parcel Total: \$1,035.47

LEGAL DESCRIPTION: T41 R02-E S13 NWSW	PARCEL NO: 102	CONTROL NO: 91344
---------------------------------------	----------------	-------------------

40 \$95,350.73 0.96320094 \$91,841.91

0	\$0.00	STAT	999999	STATE OF WISCONSIN
0.00376910	\$346.16	CNTY	26	IRON COUNTY
0.00112360	\$103.19	MUNI	26020	TOWN OF SHERMAN
0.00500670	\$459.83	REG	501071	SCH D OF CHEQUAMEGON
0.00012230	\$11.23	VTAE	001600	NICOLET VTAE DISTRICT

Parcel Total: \$920.41

LEGAL DESCRIPTION: T41 R02-E S13 NESE	PARCEL NO: 105	CONTROL NO: 91345
---------------------------------------	----------------	-------------------

40 \$83,431.44 0.96320094 \$80,361.24

0	\$0.00	STAT	999999	STATE OF WISCONSIN
0.00376910	\$302.89	CNTY	26	IRON COUNTY
0.00112360	\$90.29	MUNI	26020	TOWN OF SHERMAN
0.00500670	\$402.35	REG	501071	SCH D OF CHEQUAMEGON
0.00012230	\$9.83	VTAE	001600	NICOLET VTAE DISTRICT

Parcel Total: \$805.36



# State of Wisconsin / Department of Natural Resources

Tony Evers , Governor

, Secretary

2/5/2025

## Chapter 70.114 - Aids Payment Worksheet For Tax Year 2024(Payment Year 2025) - Payment Due January 31, 2025

2755 of 7093

LEGAL DESCRIPTION: T41 R02-E S13 NWSE				PARCEL NO: 106	CONTROL NO: 91346			
40	\$83,431.44	0.96320094	\$80,361.24					
				0	\$0.00	STAT	999999	STATE OF WISCONSIN
				0.00376910	\$302.89	CNTY	26	IRON COUNTY
				0.00112360	\$90.29	MUNI	26020	TOWN OF SHERMAN
				0.00500670	\$402.35	REG	501071	SCH D OF CHEQUAMEGON
				0.00012230	\$9.83	VTAE	001600	NICOLET VTAE DISTRICT
Parcel Total:					\$805.36			

LEGAL DESCRIPTION: T41 R02-E S13 SWSE				PARCEL NO: 107	CONTROL NO: 91347			
40	\$83,431.44	0.96320094	\$80,361.24					
				0	\$0.00	STAT	999999	STATE OF WISCONSIN
				0.00376910	\$302.89	CNTY	26	IRON COUNTY
				0.00112360	\$90.29	MUNI	26020	TOWN OF SHERMAN
				0.00500670	\$402.35	REG	501071	SCH D OF CHEQUAMEGON
				0.00012230	\$9.83	VTAE	001600	NICOLET VTAE DISTRICT
Parcel Total:					\$805.36			

LEGAL DESCRIPTION: T41 R02-E S13 SESE				PARCEL NO: 108	CONTROL NO: 91348			
40	\$83,431.44	0.96320094	\$80,361.24					
				0	\$0.00	STAT	999999	STATE OF WISCONSIN
				0.00376910	\$302.89	CNTY	26	IRON COUNTY
				0.00112360	\$90.29	MUNI	26020	TOWN OF SHERMAN
				0.00500670	\$402.35	REG	501071	SCH D OF CHEQUAMEGON
				0.00012230	\$9.83	VTAE	001600	NICOLET VTAE DISTRICT
Parcel Total:					\$805.36			



# State of Wisconsin / Department of Natural Resources

Tony Evers , Governor

, Secretary

2/5/2025

## Chapter 70.114 - Aids Payment Worksheet For Tax Year 2024(Payment Year 2025) - Payment Due January 31, 2025

2756 of 7093

File Number Total: \$13,576.09

FILE NO: WR 571 G

DATE OF PURCHASE: 08/31/2004

GRANTOR: TRUST FOR PUBLIC LANDS

LEGAL DESCRIPTION: T41 R02-E S01 SWNW

PARCEL NO: 092337

CONTROL NO: 92337

40 \$30,539.14 0.96320094 \$29,415.33

0 \$0.00 STAT 999999 STATE OF WISCONSIN

0.00376910 \$110.87 CNTY 26 IRON COUNTY

0.00112360 \$33.05 MUNI 26020 TOWN OF SHERMAN

0.00500670 \$147.27 REG 501071 SCH D OF CHEQUAMEGON

0.00012230 \$3.60 VTAE 001600 NICOLET VTAE DISTRICT

Parcel Total: \$294.79

LEGAL DESCRIPTION: T41 R02-E S02 NESE

PARCEL NO: 092338

CONTROL NO: 92338

40 \$30,539.14 0.96320094 \$29,415.33

0 \$0.00 STAT 999999 STATE OF WISCONSIN

0.00376910 \$110.87 CNTY 26 IRON COUNTY

0.00112360 \$33.05 MUNI 26020 TOWN OF SHERMAN

0.00500670 \$147.27 REG 501071 SCH D OF CHEQUAMEGON

0.00012230 \$3.60 VTAE 001600 NICOLET VTAE DISTRICT

Parcel Total: \$294.79





# State of Wisconsin / Department of Natural Resources

Tony Evers , Governor

, Secretary

2/5/2025

## Chapter 70.114 - Aids Payment Worksheet For Tax Year 2024(Payment Year 2025) - Payment Due January 31, 2025

2757 of 7093

LEGAL DESCRIPTION: T41 R02-E S03 SESE	PARCEL NO: 092339	CONTROL NO: 92339
---------------------------------------	-------------------	-------------------

40	\$30,539.14	0.96320094	\$29,415.33	
----	-------------	------------	-------------	--

0	\$0.00	STAT	999999	STATE OF WISCONSIN
0.00376910	\$110.87	CNTY	26	IRON COUNTY
0.00112360	\$33.05	MUNI	26020	TOWN OF SHERMAN
0.00500670	\$147.27	REG	501071	SCH D OF CHEQUAMEGON
0.00012230	\$3.60	VTAE	001600	NICOLET VTAE DISTRICT

Parcel Total:	\$294.79
---------------	----------

LEGAL DESCRIPTION: T41 R02-E S10 SESW	PARCEL NO: 092340	CONTROL NO: 92340
---------------------------------------	-------------------	-------------------

40	\$30,539.14	0.96320094	\$29,415.33	
----	-------------	------------	-------------	--

0	\$0.00	STAT	999999	STATE OF WISCONSIN
0.00376910	\$110.87	CNTY	26	IRON COUNTY
0.00112360	\$33.05	MUNI	26020	TOWN OF SHERMAN
0.00500670	\$147.27	REG	501071	SCH D OF CHEQUAMEGON
0.00012230	\$3.60	VTAE	001600	NICOLET VTAE DISTRICT

Parcel Total:	\$294.79
---------------	----------

LEGAL DESCRIPTION: T41 R02-E S10 SWSE	PARCEL NO: 092341	CONTROL NO: 92341
---------------------------------------	-------------------	-------------------

40	\$30,539.14	0.96320094	\$29,415.33	
----	-------------	------------	-------------	--

0	\$0.00	STAT	999999	STATE OF WISCONSIN
0.00376910	\$110.87	CNTY	26	IRON COUNTY
0.00112360	\$33.05	MUNI	26020	TOWN OF SHERMAN
0.00500670	\$147.27	REG	501071	SCH D OF CHEQUAMEGON
0.00012230	\$3.60	VTAE	001600	NICOLET VTAE DISTRICT

Parcel Total:	\$294.79
---------------	----------



# State of Wisconsin / Department of Natural Resources

Tony Evers , Governor

, Secretary

2/5/2025

## Chapter 70.114 - Aids Payment Worksheet For Tax Year 2024(Payment Year 2025) - Payment Due January 31, 2025

2758 of 7093

LEGAL DESCRIPTION: T41 R02-E S11 NWSE	PARCEL NO: 092342	CONTROL NO: 92342
---------------------------------------	-------------------	-------------------

40	\$30,539.14	0.96320094	\$29,415.33	
----	-------------	------------	-------------	--

0	\$0.00	STAT	999999	STATE OF WISCONSIN
0.00376910	\$110.87	CNTY	26	IRON COUNTY
0.00112360	\$33.05	MUNI	26020	TOWN OF SHERMAN
0.00500670	\$147.27	REG	501071	SCH D OF CHEQUAMEGON
0.00012230	\$3.60	VTAE	001600	NICOLET VTAE DISTRICT

Parcel Total:	\$294.79
---------------	----------

LEGAL DESCRIPTION: T41 R02-E S11 NESE	PARCEL NO: 092343	CONTROL NO: 92343
---------------------------------------	-------------------	-------------------

40	\$30,539.14	0.96320094	\$29,415.33	
----	-------------	------------	-------------	--

0	\$0.00	STAT	999999	STATE OF WISCONSIN
0.00376910	\$110.87	CNTY	26	IRON COUNTY
0.00112360	\$33.05	MUNI	26020	TOWN OF SHERMAN
0.00500670	\$147.27	REG	501071	SCH D OF CHEQUAMEGON
0.00012230	\$3.60	VTAE	001600	NICOLET VTAE DISTRICT

Parcel Total:	\$294.79
---------------	----------

LEGAL DESCRIPTION: T41 R02-E S11 SWSE	PARCEL NO: 092344	CONTROL NO: 92344
---------------------------------------	-------------------	-------------------

40	\$30,539.14	0.96320094	\$29,415.33	
----	-------------	------------	-------------	--

0	\$0.00	STAT	999999	STATE OF WISCONSIN
0.00376910	\$110.87	CNTY	26	IRON COUNTY
0.00112360	\$33.05	MUNI	26020	TOWN OF SHERMAN
0.00500670	\$147.27	REG	501071	SCH D OF CHEQUAMEGON
0.00012230	\$3.60	VTAE	001600	NICOLET VTAE DISTRICT

Parcel Total:	\$294.79
---------------	----------



# State of Wisconsin / Department of Natural Resources

Tony Evers , Governor

, Secretary

2/5/2025

## Chapter 70.114 - Aids Payment Worksheet For Tax Year 2024(Payment Year 2025) - Payment Due January 31, 2025

2759 of 7093

LEGAL DESCRIPTION: T41 R02-E S11 SWSW	PARCEL NO: 092345	CONTROL NO: 92345
---------------------------------------	-------------------	-------------------

40	\$30,539.14	0.96320094	\$29,415.33	
----	-------------	------------	-------------	--

0	\$0.00	STAT	999999	STATE OF WISCONSIN
0.00376910	\$110.87	CNTY	26	IRON COUNTY
0.00112360	\$33.05	MUNI	26020	TOWN OF SHERMAN
0.00500670	\$147.27	REG	501071	SCH D OF CHEQUAMEGON
0.00012230	\$3.60	VTAE	001600	NICOLET VTAE DISTRICT

Parcel Total:	\$294.79
---------------	----------

LEGAL DESCRIPTION: T41 R02-E S11 SESW	PARCEL NO: 092346	CONTROL NO: 92346
---------------------------------------	-------------------	-------------------

40	\$30,539.14	0.96320094	\$29,415.33	
----	-------------	------------	-------------	--

0	\$0.00	STAT	999999	STATE OF WISCONSIN
0.00376910	\$110.87	CNTY	26	IRON COUNTY
0.00112360	\$33.05	MUNI	26020	TOWN OF SHERMAN
0.00500670	\$147.27	REG	501071	SCH D OF CHEQUAMEGON
0.00012230	\$3.60	VTAE	001600	NICOLET VTAE DISTRICT

Parcel Total:	\$294.79
---------------	----------

LEGAL DESCRIPTION: T41 R02-E S14 NWSW	PARCEL NO: 092347	CONTROL NO: 92347
---------------------------------------	-------------------	-------------------

40	\$30,539.14	0.96320094	\$29,415.33	
----	-------------	------------	-------------	--

0	\$0.00	STAT	999999	STATE OF WISCONSIN
0.00376910	\$110.87	CNTY	26	IRON COUNTY
0.00112360	\$33.05	MUNI	26020	TOWN OF SHERMAN
0.00500670	\$147.27	REG	501071	SCH D OF CHEQUAMEGON
0.00012230	\$3.60	VTAE	001600	NICOLET VTAE DISTRICT

Parcel Total:	\$294.79
---------------	----------



# State of Wisconsin / Department of Natural Resources

Tony Evers , Governor

, Secretary

2/5/2025

## Chapter 70.114 - Aids Payment Worksheet For Tax Year 2024(Payment Year 2025) - Payment Due January 31, 2025

2760 of 7093

LEGAL DESCRIPTION: T41 R02-E S14 NESW	PARCEL NO: 092348	CONTROL NO: 92348
---------------------------------------	-------------------	-------------------

40	\$30,539.14	0.96320094	\$29,415.33	
----	-------------	------------	-------------	--

0	\$0.00	STAT	999999	STATE OF WISCONSIN
0.00376910	\$110.87	CNTY	26	IRON COUNTY
0.00112360	\$33.05	MUNI	26020	TOWN OF SHERMAN
0.00500670	\$147.27	REG	501071	SCH D OF CHEQUAMEGON
0.00012230	\$3.60	VTAE	001600	NICOLET VTAE DISTRICT

Parcel Total:	\$294.79
---------------	----------

LEGAL DESCRIPTION: T41 R02-E S15 NWNW	PARCEL NO: 092349	CONTROL NO: 92349
---------------------------------------	-------------------	-------------------

40	\$30,539.14	0.96320094	\$29,415.33	
----	-------------	------------	-------------	--

0	\$0.00	STAT	999999	STATE OF WISCONSIN
0.00376910	\$110.87	CNTY	26	IRON COUNTY
0.00112360	\$33.05	MUNI	26020	TOWN OF SHERMAN
0.00500670	\$147.27	REG	501071	SCH D OF CHEQUAMEGON
0.00012230	\$3.60	VTAE	001600	NICOLET VTAE DISTRICT

Parcel Total:	\$294.79
---------------	----------

LEGAL DESCRIPTION: T41 R02-E S15 NENW	PARCEL NO: 092350	CONTROL NO: 92350
---------------------------------------	-------------------	-------------------

40	\$30,539.14	0.96320094	\$29,415.33	
----	-------------	------------	-------------	--

0	\$0.00	STAT	999999	STATE OF WISCONSIN
0.00376910	\$110.87	CNTY	26	IRON COUNTY
0.00112360	\$33.05	MUNI	26020	TOWN OF SHERMAN
0.00500670	\$147.27	REG	501071	SCH D OF CHEQUAMEGON
0.00012230	\$3.60	VTAE	001600	NICOLET VTAE DISTRICT

Parcel Total:	\$294.79
---------------	----------



# State of Wisconsin / Department of Natural Resources

Tony Evers , Governor

, Secretary

2/5/2025

## Chapter 70.114 - Aids Payment Worksheet For Tax Year 2024(Payment Year 2025) - Payment Due January 31, 2025

2761 of 7093

LEGAL DESCRIPTION: T41 R02-E S24 SESE				PARCEL NO: 092351				CONTROL NO: 92351	
40	\$30,539.14	0.96320094	\$29,415.33						
				0	\$0.00	STAT	999999	STATE OF WISCONSIN	
				0.00376910	\$110.87	CNTY	26	IRON COUNTY	
				0.00112360	\$33.05	MUNI	26020	TOWN OF SHERMAN	
				0.00500670	\$147.27	REG	501071	SCH D OF CHEQUAMEGON	
				0.00012230	\$3.60	VTAE	001600	NICOLET VTAE DISTRICT	
				Parcel Total:	\$294.79				

LEGAL DESCRIPTION: T41 R02-E S24 SWSE				PARCEL NO: 092352				CONTROL NO: 92352	
40	\$30,539.14	0.96320094	\$29,415.33						
				0	\$0.00	STAT	999999	STATE OF WISCONSIN	
				0.00376910	\$110.87	CNTY	26	IRON COUNTY	
				0.00112360	\$33.05	MUNI	26020	TOWN OF SHERMAN	
				0.00500670	\$147.27	REG	501071	SCH D OF CHEQUAMEGON	
				0.00012230	\$3.60	VTAE	001600	NICOLET VTAE DISTRICT	
				Parcel Total:	\$294.79				

LEGAL DESCRIPTION: T41 R02-E S24 SWSW				PARCEL NO: 092353				CONTROL NO: 92353	
40	\$30,539.14	0.96320094	\$29,415.33						
				0	\$0.00	STAT	999999	STATE OF WISCONSIN	
				0.00376910	\$110.87	CNTY	26	IRON COUNTY	
				0.00112360	\$33.05	MUNI	26020	TOWN OF SHERMAN	
				0.00500670	\$147.27	REG	501071	SCH D OF CHEQUAMEGON	
				0.00012230	\$3.60	VTAE	001600	NICOLET VTAE DISTRICT	
				Parcel Total:	\$294.79				



# State of Wisconsin / Department of Natural Resources

Tony Evers , Governor

, Secretary

2/5/2025

## Chapter 70.114 - Aids Payment Worksheet For Tax Year 2024(Payment Year 2025) - Payment Due January 31, 2025

2762 of 7093

LEGAL DESCRIPTION: T41 R02-E S25 NWNE	PARCEL NO: 092354	CONTROL NO: 92354
---------------------------------------	-------------------	-------------------

40	\$30,539.14	0.96320094	\$29,415.33	
----	-------------	------------	-------------	--

0	\$0.00	STAT	999999	STATE OF WISCONSIN
0.00376910	\$110.87	CNTY	26	IRON COUNTY
0.00112360	\$33.05	MUNI	26020	TOWN OF SHERMAN
0.00500670	\$147.27	REG	501071	SCH D OF CHEQUAMEGON
0.00012230	\$3.60	VTAE	001600	NICOLET VTAE DISTRICT

Parcel Total:	\$294.79
---------------	----------

LEGAL DESCRIPTION: T41 R03-E S02 NESE	PARCEL NO: 092355	CONTROL NO: 92355
---------------------------------------	-------------------	-------------------

40	\$30,539.14	0.96320094	\$29,415.33	
----	-------------	------------	-------------	--

0	\$0.00	STAT	999999	STATE OF WISCONSIN
0.00376910	\$110.87	CNTY	26	IRON COUNTY
0.00112360	\$33.05	MUNI	26020	TOWN OF SHERMAN
0.00500670	\$147.27	REG	501071	SCH D OF CHEQUAMEGON
0.00012230	\$3.60	VTAE	001600	NICOLET VTAE DISTRICT

Parcel Total:	\$294.79
---------------	----------

LEGAL DESCRIPTION: T41 R03-E S03 SESW	PARCEL NO: 092356	CONTROL NO: 92356
---------------------------------------	-------------------	-------------------

40	\$30,539.14	0.96320094	\$29,415.33	
----	-------------	------------	-------------	--

0	\$0.00	STAT	999999	STATE OF WISCONSIN
0.00376910	\$110.87	CNTY	26	IRON COUNTY
0.00112360	\$33.05	MUNI	26020	TOWN OF SHERMAN
0.00500670	\$147.27	REG	501071	SCH D OF CHEQUAMEGON
0.00012230	\$3.60	VTAE	001600	NICOLET VTAE DISTRICT

Parcel Total:	\$294.79
---------------	----------



# State of Wisconsin / Department of Natural Resources

Tony Evers , Governor

, Secretary

2/5/2025

## Chapter 70.114 - Aids Payment Worksheet For Tax Year 2024(Payment Year 2025) - Payment Due January 31, 2025

2763 of 7093

LEGAL DESCRIPTION: T41 R03-E S04 NENE	PARCEL NO: 092357	CONTROL NO: 92357
---------------------------------------	-------------------	-------------------

43	\$32,830.11	0.96320094	\$31,622.00	
----	-------------	------------	-------------	--

0	\$0.00	STAT	999999	STATE OF WISCONSIN
0.00376910	\$119.19	CNTY	26	IRON COUNTY
0.00112360	\$35.53	MUNI	26020	TOWN OF SHERMAN
0.00500670	\$158.32	REG	501071	SCH D OF CHEQUAMEGON
0.00012230	\$3.87	VTAE	001600	NICOLET VTAE DISTRICT

Parcel Total:	\$316.91
---------------	----------

LEGAL DESCRIPTION: T41 R03-E S08 GOV LOT 9	PARCEL NO: 092358	CONTROL NO: 92358
--	-------------------	-------------------

12.25	\$9,353.02	0.96320094	\$9,008.83	
-------	------------	------------	------------	--

0	\$0.00	STAT	999999	STATE OF WISCONSIN
0.00376910	\$33.96	CNTY	26	IRON COUNTY
0.00112360	\$10.12	MUNI	26020	TOWN OF SHERMAN
0.00500670	\$45.10	REG	501071	SCH D OF CHEQUAMEGON
0.00012230	\$1.10	VTAE	001600	NICOLET VTAE DISTRICT

Parcel Total:	\$90.28
---------------	---------

LEGAL DESCRIPTION: T41 R03-E S08 GOV LOT 16	PARCEL NO: 092359	CONTROL NO: 92359
---	-------------------	-------------------

25.96	\$19,820.40	0.96320094	\$19,091.03	
-------	-------------	------------	-------------	--

0	\$0.00	STAT	999999	STATE OF WISCONSIN
0.00376910	\$71.96	CNTY	26	IRON COUNTY
0.00112360	\$21.45	MUNI	26020	TOWN OF SHERMAN
0.00500670	\$95.58	REG	501071	SCH D OF CHEQUAMEGON
0.00012230	\$2.33	VTAE	001600	NICOLET VTAE DISTRICT

Parcel Total:	\$191.32
---------------	----------



# State of Wisconsin / Department of Natural Resources

Tony Evers , Governor

, Secretary

2/5/2025

## Chapter 70.114 - Aids Payment Worksheet For Tax Year 2024(Payment Year 2025) - Payment Due January 31, 2025

2764 of 7093

LEGAL DESCRIPTION: T41 R03-E S09 NENE				PARCEL NO: 092360				CONTROL NO: 92360	
40	\$30,540.34	0.96320094	\$29,416.48						
				0	\$0.00	STAT	999999	STATE OF WISCONSIN	
				0.00376910	\$110.87	CNTY	26	IRON COUNTY	
				0.00112360	\$33.05	MUNI	26020	TOWN OF SHERMAN	
				0.00500670	\$147.28	REG	501071	SCH D OF CHEQUAMEGON	
				0.00012230	\$3.60	VTAE	001600	NICOLET VTAE DISTRICT	
Parcel Total:					\$294.80				

LEGAL DESCRIPTION: T41 R03-E S09 NWNE				PARCEL NO: 092361				CONTROL NO: 92361	
40	\$30,540.34	0.96320094	\$29,416.48						
				0	\$0.00	STAT	999999	STATE OF WISCONSIN	
				0.00376910	\$110.87	CNTY	26	IRON COUNTY	
				0.00112360	\$33.05	MUNI	26020	TOWN OF SHERMAN	
				0.00500670	\$147.28	REG	501071	SCH D OF CHEQUAMEGON	
				0.00012230	\$3.60	VTAE	001600	NICOLET VTAE DISTRICT	
Parcel Total:					\$294.80				

LEGAL DESCRIPTION: T41 R03-E S09 SENE				PARCEL NO: 092362				CONTROL NO: 92362	
40	\$30,540.34	0.96320094	\$29,416.48						
				0	\$0.00	STAT	999999	STATE OF WISCONSIN	
				0.00376910	\$110.87	CNTY	26	IRON COUNTY	
				0.00112360	\$33.05	MUNI	26020	TOWN OF SHERMAN	
				0.00500670	\$147.28	REG	501071	SCH D OF CHEQUAMEGON	
				0.00012230	\$3.60	VTAE	001600	NICOLET VTAE DISTRICT	
Parcel Total:					\$294.80				





# State of Wisconsin / Department of Natural Resources

Tony Evers , Governor

, Secretary

2/5/2025

## Chapter 70.114 - Aids Payment Worksheet For Tax Year 2024(Payment Year 2025) - Payment Due January 31, 2025

2765 of 7093

LEGAL DESCRIPTION: T41 R03-E S09 SWNE	PARCEL NO: 092363	CONTROL NO: 92363
---------------------------------------	-------------------	-------------------

40	\$30,540.34	0.96320094	\$29,416.48	
----	-------------	------------	-------------	--

0	\$0.00	STAT	999999	STATE OF WISCONSIN
0.00376910	\$110.87	CNTY	26	IRON COUNTY
0.00112360	\$33.05	MUNI	26020	TOWN OF SHERMAN
0.00500670	\$147.28	REG	501071	SCH D OF CHEQUAMEGON
0.00012230	\$3.60	VTAE	001600	NICOLET VTAE DISTRICT

Parcel Total:	\$294.80
---------------	----------

LEGAL DESCRIPTION: T41 R03-E S09 NESE	PARCEL NO: 092364	CONTROL NO: 92364
---------------------------------------	-------------------	-------------------

40	\$30,540.34	0.96320094	\$29,416.48	
----	-------------	------------	-------------	--

0	\$0.00	STAT	999999	STATE OF WISCONSIN
0.00376910	\$110.87	CNTY	26	IRON COUNTY
0.00112360	\$33.05	MUNI	26020	TOWN OF SHERMAN
0.00500670	\$147.28	REG	501071	SCH D OF CHEQUAMEGON
0.00012230	\$3.60	VTAE	001600	NICOLET VTAE DISTRICT

Parcel Total:	\$294.80
---------------	----------

LEGAL DESCRIPTION: T41 R03-E S10 NWNW	PARCEL NO: 092365	CONTROL NO: 92365
---------------------------------------	-------------------	-------------------

40	\$30,540.34	0.96320094	\$29,416.48	
----	-------------	------------	-------------	--

0	\$0.00	STAT	999999	STATE OF WISCONSIN
0.00376910	\$110.87	CNTY	26	IRON COUNTY
0.00112360	\$33.05	MUNI	26020	TOWN OF SHERMAN
0.00500670	\$147.28	REG	501071	SCH D OF CHEQUAMEGON
0.00012230	\$3.60	VTAE	001600	NICOLET VTAE DISTRICT

Parcel Total:	\$294.80
---------------	----------



# State of Wisconsin / Department of Natural Resources

Tony Evers , Governor

, Secretary

2/5/2025

## Chapter 70.114 - Aids Payment Worksheet For Tax Year 2024(Payment Year 2025) - Payment Due January 31, 2025

2766 of 7093

LEGAL DESCRIPTION: T41 R03-E S10 NENW	PARCEL NO: 092366	CONTROL NO: 92366
---------------------------------------	-------------------	-------------------

40	\$30,540.34	0.96320094	\$29,416.48	
----	-------------	------------	-------------	--

0	\$0.00	STAT	999999	STATE OF WISCONSIN
0.00376910	\$110.87	CNTY	26	IRON COUNTY
0.00112360	\$33.05	MUNI	26020	TOWN OF SHERMAN
0.00500670	\$147.28	REG	501071	SCH D OF CHEQUAMEGON
0.00012230	\$3.60	VTAE	001600	NICOLET VTAE DISTRICT

Parcel Total:	\$294.80
---------------	----------

LEGAL DESCRIPTION: T41 R03-E S10 SENW	PARCEL NO: 092367	CONTROL NO: 92367
---------------------------------------	-------------------	-------------------

40	\$30,540.34	0.96320094	\$29,416.48	
----	-------------	------------	-------------	--

0	\$0.00	STAT	999999	STATE OF WISCONSIN
0.00376910	\$110.87	CNTY	26	IRON COUNTY
0.00112360	\$33.05	MUNI	26020	TOWN OF SHERMAN
0.00500670	\$147.28	REG	501071	SCH D OF CHEQUAMEGON
0.00012230	\$3.60	VTAE	001600	NICOLET VTAE DISTRICT

Parcel Total:	\$294.80
---------------	----------

LEGAL DESCRIPTION: T41 R03-E S10 NWNE	PARCEL NO: 092368	CONTROL NO: 92368
---------------------------------------	-------------------	-------------------

40	\$30,540.34	0.96320094	\$29,416.48	
----	-------------	------------	-------------	--

0	\$0.00	STAT	999999	STATE OF WISCONSIN
0.00376910	\$110.87	CNTY	26	IRON COUNTY
0.00112360	\$33.05	MUNI	26020	TOWN OF SHERMAN
0.00500670	\$147.28	REG	501071	SCH D OF CHEQUAMEGON
0.00012230	\$3.60	VTAE	001600	NICOLET VTAE DISTRICT

Parcel Total:	\$294.80
---------------	----------



# State of Wisconsin / Department of Natural Resources

Tony Evers , Governor

, Secretary

2/5/2025

## Chapter 70.114 - Aids Payment Worksheet For Tax Year 2024(Payment Year 2025) - Payment Due January 31, 2025

2767 of 7093

LEGAL DESCRIPTION: T41 R03-E S10 NENE				PARCEL NO: 092369	CONTROL NO: 92369			
40	\$30,540.34	0.96320094	\$29,416.48					
				0	\$0.00	STAT	999999	STATE OF WISCONSIN
				0.00376910	\$110.87	CNTY	26	IRON COUNTY
				0.00112360	\$33.05	MUNI	26020	TOWN OF SHERMAN
				0.00500670	\$147.28	REG	501071	SCH D OF CHEQUAMEGON
				0.00012230	\$3.60	VTAE	001600	NICOLET VTAE DISTRICT
Parcel Total:					\$294.80			

LEGAL DESCRIPTION: T41 R03-E S11 NWNW				PARCEL NO: 092370	CONTROL NO: 92370			
40	\$30,540.34	0.96320094	\$29,416.48					
				0	\$0.00	STAT	999999	STATE OF WISCONSIN
				0.00376910	\$110.87	CNTY	26	IRON COUNTY
				0.00112360	\$33.05	MUNI	26020	TOWN OF SHERMAN
				0.00500670	\$147.28	REG	501071	SCH D OF CHEQUAMEGON
				0.00012230	\$3.60	VTAE	001600	NICOLET VTAE DISTRICT
Parcel Total:					\$294.80			

LEGAL DESCRIPTION: T41 R03-E S11 SWNW				PARCEL NO: 092371	CONTROL NO: 92371			
40	\$30,540.34	0.96320094	\$29,416.48					
				0	\$0.00	STAT	999999	STATE OF WISCONSIN
				0.00376910	\$110.87	CNTY	26	IRON COUNTY
				0.00112360	\$33.05	MUNI	26020	TOWN OF SHERMAN
				0.00500670	\$147.28	REG	501071	SCH D OF CHEQUAMEGON
				0.00012230	\$3.60	VTAE	001600	NICOLET VTAE DISTRICT
Parcel Total:					\$294.80			



# State of Wisconsin / Department of Natural Resources

Tony Evers , Governor

, Secretary

2/5/2025

## Chapter 70.114 - Aids Payment Worksheet For Tax Year 2024(Payment Year 2025) - Payment Due January 31, 2025

2768 of 7093

File Number Total: \$10,031.91

FILE NO: WR 589 \*      DATE OF PURCHASE: 12/08/2005      GRANTOR: ZWICKE FAMILY TRUST

LEGAL DESCRIPTION: T41 R02-E S24 SENE      PARCEL NO: 20-0196-0000      CONTROL NO: 94049

40      \$47,862.61      0.96320094      \$46,101.31

0      \$0.00      STAT      999999      STATE OF WISCONSIN

0.00376910      \$173.76      CNTY      26      IRON COUNTY

0.00112360      \$51.80      MUNI      26020      TOWN OF SHERMAN

0.00500670      \$230.82      REG      501071      SCH D OF CHEQUAMEGON

0.00012230      \$5.64      VTAE      001600      NICOLET VTAE DISTRICT

Parcel Total: \$462.02

File Number Total: \$462.02

FILE NO: WR 600 \*      DATE OF PURCHASE: 07/28/2006      GRANTOR: Alice Esterl

LEGAL DESCRIPTION: T42 R03-E S31 GOV LOT 4      PARCEL NO: 20-1079-0000      CONTROL NO: 106180

3.2      \$17,190.03      0.96320094      \$16,557.45

0      \$0.00      STAT      999999      STATE OF WISCONSIN

0.00376910      \$62.41      CNTY      26      IRON COUNTY

0.00112360      \$18.60      MUNI      26020      TOWN OF SHERMAN

0.00500670      \$82.90      REG      501071      SCH D OF CHEQUAMEGON

0.00012230      \$2.03      VTAE      001600      NICOLET VTAE DISTRICT

Parcel Total: \$165.94

File Number Total: \$165.94



# State of Wisconsin / Department of Natural Resources

Tony Evers , Governor

, Secretary

2/5/2025

## Chapter 70.114 - Aids Payment Worksheet For Tax Year 2024(Payment Year 2025) - Payment Due January 31, 2025

2769 of 7093

FILE NO: WR 601 *				DATE OF PURCHASE: 08/11/2006				GRANTOR: CRAIG G GONN			
LEGAL DESCRIPTION: T41 R02-E S13 SESW				PARCEL NO: 20-0104-0000				CONTROL NO: 96765			
40	\$66,714.08	0.96320094	\$64,259.06								
				0	\$0.00	STAT	999999	STATE OF WISCONSIN			
				0.00376910	\$242.20	CNTY	26	IRON COUNTY			
				0.00112360	\$72.20	MUNI	26020	TOWN OF SHERMAN			
				0.00500670	\$321.73	REG	501071	SCH D OF CHEQUAMEGON			
				0.00012230	\$7.86	VTAE	001600	NICOLET VTAE DISTRICT			
Parcel Total:					\$643.99						

File Number Total:					\$643.99						
--------------------	--	--	--	--	----------	--	--	--	--	--	--

FILE NO: WR 604 *				DATE OF PURCHASE: 10/16/2006				GRANTOR: BOARD OF COMMISSIONERS (BCPL)			
LEGAL DESCRIPTION: T41 R03-E S10 SWNE				PARCEL NO: 020 0464-0000				CONTROL NO: 97461			
40	\$20,155.31	0.96320094	\$19,413.61								
				0	\$0.00	STAT	999999	STATE OF WISCONSIN			
				0.00376910	\$73.17	CNTY	26	IRON COUNTY			
				0.00112360	\$21.81	MUNI	26020	TOWN OF SHERMAN			
				0.00500670	\$97.20	REG	501071	SCH D OF CHEQUAMEGON			
				0.00012230	\$2.37	VTAE	001600	NICOLET VTAE DISTRICT			
Parcel Total:					\$194.55						



# State of Wisconsin / Department of Natural Resources

Tony Evers , Governor

, Secretary

2/5/2025

## Chapter 70.114 - Aids Payment Worksheet For Tax Year 2024(Payment Year 2025) - Payment Due January 31, 2025

2770 of 7093

LEGAL DESCRIPTION: T41 R03-E S10 NESW      PARCEL NO: 020-0469-0000      CONTROL NO: 97462

40      \$20,155.31      0.96320094      \$19,413.61

0	\$0.00	STAT	999999	STATE OF WISCONSIN
0.00376910	\$73.17	CNTY	26	IRON COUNTY
0.00112360	\$21.81	MUNI	26020	TOWN OF SHERMAN
0.00500670	\$97.20	REG	501071	SCH D OF CHEQUAMEGON
0.00012230	\$2.37	VTAE	001600	NICOLET VTAE DISTRICT

Parcel Total:      \$194.55

LEGAL DESCRIPTION: T41 R03-E S10 SESW      PARCEL NO: 020-0469-0000      CONTROL NO: 97463

40      \$20,155.31      0.96320094      \$19,413.61

0	\$0.00	STAT	999999	STATE OF WISCONSIN
0.00376910	\$73.17	CNTY	26	IRON COUNTY
0.00112360	\$21.81	MUNI	26020	TOWN OF SHERMAN
0.00500670	\$97.20	REG	501071	SCH D OF CHEQUAMEGON
0.00012230	\$2.37	VTAE	001600	NICOLET VTAE DISTRICT

Parcel Total:      \$194.55

LEGAL DESCRIPTION: T41 R03-E S10 NWSE      PARCEL NO: 020-0470-0000      CONTROL NO: 97464

40      \$20,155.31      0.96320094      \$19,413.61

0	\$0.00	STAT	999999	STATE OF WISCONSIN
0.00376910	\$73.17	CNTY	26	IRON COUNTY
0.00112360	\$21.81	MUNI	26020	TOWN OF SHERMAN
0.00500670	\$97.20	REG	501071	SCH D OF CHEQUAMEGON
0.00012230	\$2.37	VTAE	001600	NICOLET VTAE DISTRICT

Parcel Total:      \$194.55



# State of Wisconsin / Department of Natural Resources

Tony Evers , Governor

, Secretary

2/5/2025

## Chapter 70.114 - Aids Payment Worksheet For Tax Year 2024(Payment Year 2025) - Payment Due January 31, 2025

2771 of 7093

LEGAL DESCRIPTION: T41 R03-E S10 SWSE	PARCEL NO: 020-0470-0000	CONTROL NO: 97465
---------------------------------------	--------------------------	-------------------

40	\$20,155.31	0.96320094	\$19,413.61			
----	-------------	------------	-------------	--	--	--

	0	\$0.00	STAT	999999	STATE OF WISCONSIN
	0.00376910	\$73.17	CNTY	26	IRON COUNTY
	0.00112360	\$21.81	MUNI	26020	TOWN OF SHERMAN
	0.00500670	\$97.20	REG	501071	SCH D OF CHEQUAMEGON
	0.00012230	\$2.37	VTAE	001600	NICOLET VTAE DISTRICT

Parcel Total:	\$194.55
---------------	----------

LEGAL DESCRIPTION: T41 R03-E S11 NESW	PARCEL NO: 020-0478-0000	CONTROL NO: 97466
---------------------------------------	--------------------------	-------------------

40	\$20,155.31	0.96320094	\$19,413.61			
----	-------------	------------	-------------	--	--	--

	0	\$0.00	STAT	999999	STATE OF WISCONSIN
	0.00376910	\$73.17	CNTY	26	IRON COUNTY
	0.00112360	\$21.81	MUNI	26020	TOWN OF SHERMAN
	0.00500670	\$97.20	REG	501071	SCH D OF CHEQUAMEGON
	0.00012230	\$2.37	VTAE	001600	NICOLET VTAE DISTRICT

Parcel Total:	\$194.55
---------------	----------

LEGAL DESCRIPTION: T41 R03-E S11 NWSW	PARCEL NO: 020-0478-0000	CONTROL NO: 97467
---------------------------------------	--------------------------	-------------------

40	\$20,155.31	0.96320094	\$19,413.61			
----	-------------	------------	-------------	--	--	--

	0	\$0.00	STAT	999999	STATE OF WISCONSIN
	0.00376910	\$73.17	CNTY	26	IRON COUNTY
	0.00112360	\$21.81	MUNI	26020	TOWN OF SHERMAN
	0.00500670	\$97.20	REG	501071	SCH D OF CHEQUAMEGON
	0.00012230	\$2.37	VTAE	001600	NICOLET VTAE DISTRICT

Parcel Total:	\$194.55
---------------	----------



# State of Wisconsin / Department of Natural Resources

Tony Evers , Governor

, Secretary

2/5/2025

## Chapter 70.114 - Aids Payment Worksheet For Tax Year 2024(Payment Year 2025) - Payment Due January 31, 2025

2772 of 7093

LEGAL DESCRIPTION: T41 R03-E S11 SWSW	PARCEL NO: 020-0478-0000	CONTROL NO: 97468
---------------------------------------	--------------------------	-------------------

40	\$20,155.31	0.96320094	\$19,413.61	
----	-------------	------------	-------------	--

0	\$0.00	STAT	999999	STATE OF WISCONSIN
0.00376910	\$73.17	CNTY	26	IRON COUNTY
0.00112360	\$21.81	MUNI	26020	TOWN OF SHERMAN
0.00500670	\$97.20	REG	501071	SCH D OF CHEQUAMEGON
0.00012230	\$2.37	VTAE	001600	NICOLET VTAE DISTRICT

Parcel Total:	\$194.55
---------------	----------

LEGAL DESCRIPTION: T41 R03-E S11 NWSE	PARCEL NO: 020-0479-0000	CONTROL NO: 97469
---------------------------------------	--------------------------	-------------------

40	\$20,155.31	0.96320094	\$19,413.61	
----	-------------	------------	-------------	--

0	\$0.00	STAT	999999	STATE OF WISCONSIN
0.00376910	\$73.17	CNTY	26	IRON COUNTY
0.00112360	\$21.81	MUNI	26020	TOWN OF SHERMAN
0.00500670	\$97.20	REG	501071	SCH D OF CHEQUAMEGON
0.00012230	\$2.37	VTAE	001600	NICOLET VTAE DISTRICT

Parcel Total:	\$194.55
---------------	----------

LEGAL DESCRIPTION: T41 R03-E S11 SWSE	PARCEL NO: 020-0480-0000	CONTROL NO: 97470
---------------------------------------	--------------------------	-------------------

40	\$20,155.31	0.96320094	\$19,413.61	
----	-------------	------------	-------------	--

0	\$0.00	STAT	999999	STATE OF WISCONSIN
0.00376910	\$73.17	CNTY	26	IRON COUNTY
0.00112360	\$21.81	MUNI	26020	TOWN OF SHERMAN
0.00500670	\$97.20	REG	501071	SCH D OF CHEQUAMEGON
0.00012230	\$2.37	VTAE	001600	NICOLET VTAE DISTRICT

Parcel Total:	\$194.55
---------------	----------





# State of Wisconsin / Department of Natural Resources

Tony Evers , Governor

, Secretary

2/5/2025

## Chapter 70.114 - Aids Payment Worksheet For Tax Year 2024(Payment Year 2025) - Payment Due January 31, 2025

2773 of 7093

LEGAL DESCRIPTION: T41 R03-E S11 SESE				PARCEL NO: 020-0480-0000				CONTROL NO: 97471	
40	\$20,155.31	0.96320094	\$19,413.61						
				0	\$0.00	STAT	999999	STATE OF WISCONSIN	
				0.00376910	\$73.17	CNTY	26	IRON COUNTY	
				0.00112360	\$21.81	MUNI	26020	TOWN OF SHERMAN	
				0.00500670	\$97.20	REG	501071	SCH D OF CHEQUAMEGON	
				0.00012230	\$2.37	VTAE	001600	NICOLET VTAE DISTRICT	
Parcel Total:				\$194.55					

LEGAL DESCRIPTION: T41 R03-E S12 NWSW				PARCEL NO: 020-0487-0000				CONTROL NO: 97472	
40	\$20,155.31	0.96320094	\$19,413.61						
				0	\$0.00	STAT	999999	STATE OF WISCONSIN	
				0.00376910	\$73.17	CNTY	26	IRON COUNTY	
				0.00112360	\$21.81	MUNI	26020	TOWN OF SHERMAN	
				0.00500670	\$97.20	REG	501071	SCH D OF CHEQUAMEGON	
				0.00012230	\$2.37	VTAE	001600	NICOLET VTAE DISTRICT	
Parcel Total:				\$194.55					

LEGAL DESCRIPTION: T41 R03-E S12 SWSW				PARCEL NO: 020-0487-0000				CONTROL NO: 97473	
40	\$20,155.31	0.96320094	\$19,413.61						
				0	\$0.00	STAT	999999	STATE OF WISCONSIN	
				0.00376910	\$73.17	CNTY	26	IRON COUNTY	
				0.00112360	\$21.81	MUNI	26020	TOWN OF SHERMAN	
				0.00500670	\$97.20	REG	501071	SCH D OF CHEQUAMEGON	
				0.00012230	\$2.37	VTAE	001600	NICOLET VTAE DISTRICT	
Parcel Total:				\$194.55					



# State of Wisconsin / Department of Natural Resources

Tony Evers , Governor

, Secretary

2/5/2025

## Chapter 70.114 - Aids Payment Worksheet For Tax Year 2024(Payment Year 2025) - Payment Due January 31, 2025

2774 of 7093

LEGAL DESCRIPTION: T41 R03-E S14 NENE	PARCEL NO: 020-0513-0000	CONTROL NO: 97474
---------------------------------------	--------------------------	-------------------

40	\$20,155.31	0.96320094	\$19,413.61	
----	-------------	------------	-------------	--

0	\$0.00	STAT	999999	STATE OF WISCONSIN
0.00376910	\$73.17	CNTY	26	IRON COUNTY
0.00112360	\$21.81	MUNI	26020	TOWN OF SHERMAN
0.00500670	\$97.20	REG	501071	SCH D OF CHEQUAMEGON
0.00012230	\$2.37	VTAE	001600	NICOLET VTAE DISTRICT

Parcel Total:	\$194.55
---------------	----------

LEGAL DESCRIPTION: T41 R03-E S14 NWNE	PARCEL NO: 020-0513-0000	CONTROL NO: 97475
---------------------------------------	--------------------------	-------------------

40	\$20,155.31	0.96320094	\$19,413.61	
----	-------------	------------	-------------	--

0	\$0.00	STAT	999999	STATE OF WISCONSIN
0.00376910	\$73.17	CNTY	26	IRON COUNTY
0.00112360	\$21.81	MUNI	26020	TOWN OF SHERMAN
0.00500670	\$97.20	REG	501071	SCH D OF CHEQUAMEGON
0.00012230	\$2.37	VTAE	001600	NICOLET VTAE DISTRICT

Parcel Total:	\$194.55
---------------	----------

LEGAL DESCRIPTION: T41 R03-E S14 SWNE	PARCEL NO: 020-0513-0000	CONTROL NO: 97476
---------------------------------------	--------------------------	-------------------

40	\$20,155.31	0.96320094	\$19,413.61	
----	-------------	------------	-------------	--

0	\$0.00	STAT	999999	STATE OF WISCONSIN
0.00376910	\$73.17	CNTY	26	IRON COUNTY
0.00112360	\$21.81	MUNI	26020	TOWN OF SHERMAN
0.00500670	\$97.20	REG	501071	SCH D OF CHEQUAMEGON
0.00012230	\$2.37	VTAE	001600	NICOLET VTAE DISTRICT

Parcel Total:	\$194.55
---------------	----------



# State of Wisconsin / Department of Natural Resources

Tony Evers , Governor

, Secretary

2/5/2025

## Chapter 70.114 - Aids Payment Worksheet For Tax Year 2024(Payment Year 2025) - Payment Due January 31, 2025

2775 of 7093

LEGAL DESCRIPTION: T41 R03-E S14 SENE	PARCEL NO: 020-0513-0000	CONTROL NO: 97477
---------------------------------------	--------------------------	-------------------

40	\$20,155.31	0.96320094	\$19,413.61	
----	-------------	------------	-------------	--

0	\$0.00	STAT	999999	STATE OF WISCONSIN
0.00376910	\$73.17	CNTY	26	IRON COUNTY
0.00112360	\$21.81	MUNI	26020	TOWN OF SHERMAN
0.00500670	\$97.20	REG	501071	SCH D OF CHEQUAMEGON
0.00012230	\$2.37	VTAE	001600	NICOLET VTAE DISTRICT

Parcel Total:	\$194.55
---------------	----------

LEGAL DESCRIPTION: T41 R03-E S14 NENW	PARCEL NO: 020-0513-0000	CONTROL NO: 97478
---------------------------------------	--------------------------	-------------------

40	\$20,155.31	0.96320094	\$19,413.61	
----	-------------	------------	-------------	--

0	\$0.00	STAT	999999	STATE OF WISCONSIN
0.00376910	\$73.17	CNTY	26	IRON COUNTY
0.00112360	\$21.81	MUNI	26020	TOWN OF SHERMAN
0.00500670	\$97.20	REG	501071	SCH D OF CHEQUAMEGON
0.00012230	\$2.37	VTAE	001600	NICOLET VTAE DISTRICT

Parcel Total:	\$194.55
---------------	----------

LEGAL DESCRIPTION: T41 R03-E S14 NWNW	PARCEL NO: 020-0513-0000	CONTROL NO: 97479
---------------------------------------	--------------------------	-------------------

40	\$20,155.31	0.96320094	\$19,413.61	
----	-------------	------------	-------------	--

0	\$0.00	STAT	999999	STATE OF WISCONSIN
0.00376910	\$73.17	CNTY	26	IRON COUNTY
0.00112360	\$21.81	MUNI	26020	TOWN OF SHERMAN
0.00500670	\$97.20	REG	501071	SCH D OF CHEQUAMEGON
0.00012230	\$2.37	VTAE	001600	NICOLET VTAE DISTRICT

Parcel Total:	\$194.55
---------------	----------



# State of Wisconsin / Department of Natural Resources

Tony Evers , Governor

, Secretary

2/5/2025

## Chapter 70.114 - Aids Payment Worksheet For Tax Year 2024(Payment Year 2025) - Payment Due January 31, 2025

2776 of 7093

LEGAL DESCRIPTION: T41 R03-E S14 SENW      PARCEL NO: 020-0513-0000      CONTROL NO: 97480

40      \$20,155.31      0.96320094      \$19,413.61

0      \$0.00      STAT      999999      STATE OF WISCONSIN

0.00376910      \$73.17      CNTY      26      IRON COUNTY

0.00112360      \$21.81      MUNI      26020      TOWN OF SHERMAN

0.00500670      \$97.20      REG      501071      SCH D OF CHEQUAMEGON

0.00012230      \$2.37      VTAE      001600      NICOLET VTAE DISTRICT

Parcel Total:      \$194.55

LEGAL DESCRIPTION: T41 R03-E S14 NESW      PARCEL NO: 020-0515-0000      CONTROL NO: 97481

40      \$20,155.31      0.96320094      \$19,413.61

0      \$0.00      STAT      999999      STATE OF WISCONSIN

0.00376910      \$73.17      CNTY      26      IRON COUNTY

0.00112360      \$21.81      MUNI      26020      TOWN OF SHERMAN

0.00500670      \$97.20      REG      501071      SCH D OF CHEQUAMEGON

0.00012230      \$2.37      VTAE      001600      NICOLET VTAE DISTRICT

Parcel Total:      \$194.55

LEGAL DESCRIPTION: T41 R03-E S14 NWSW      PARCEL NO: 020-0515-0000      CONTROL NO: 97482

40      \$20,155.31      0.96320094      \$19,413.61

0      \$0.00      STAT      999999      STATE OF WISCONSIN

0.00376910      \$73.17      CNTY      26      IRON COUNTY

0.00112360      \$21.81      MUNI      26020      TOWN OF SHERMAN

0.00500670      \$97.20      REG      501071      SCH D OF CHEQUAMEGON

0.00012230      \$2.37      VTAE      001600      NICOLET VTAE DISTRICT

Parcel Total:      \$194.55



# State of Wisconsin / Department of Natural Resources

Tony Evers , Governor

, Secretary

2/5/2025

## Chapter 70.114 - Aids Payment Worksheet For Tax Year 2024(Payment Year 2025) - Payment Due January 31, 2025

2777 of 7093

LEGAL DESCRIPTION: T41 R03-E S14 SWSW	PARCEL NO: 020-0521-0000	CONTROL NO: 97483
---------------------------------------	--------------------------	-------------------

40     \$20,155.31     0.96320094     \$19,413.61

0	\$0.00	STAT	999999	STATE OF WISCONSIN
0.00376910	\$73.17	CNTY	26	IRON COUNTY
0.00112360	\$21.81	MUNI	26020	TOWN OF SHERMAN
0.00500670	\$97.20	REG	501071	SCH D OF CHEQUAMEGON
0.00012230	\$2.37	VTAE	001600	NICOLET VTAE DISTRICT

Parcel Total:     \$194.55

LEGAL DESCRIPTION: T41 R03-E S15 NENE	PARCEL NO: 020-0521-0000	CONTROL NO: 97484
---------------------------------------	--------------------------	-------------------

40     \$20,155.31     0.96320094     \$19,413.61

0	\$0.00	STAT	999999	STATE OF WISCONSIN
0.00376910	\$73.17	CNTY	26	IRON COUNTY
0.00112360	\$21.81	MUNI	26020	TOWN OF SHERMAN
0.00500670	\$97.20	REG	501071	SCH D OF CHEQUAMEGON
0.00012230	\$2.37	VTAE	001600	NICOLET VTAE DISTRICT

Parcel Total:     \$194.55

LEGAL DESCRIPTION: T41 R03-E S15 NWNE	PARCEL NO: 020-0521-0000	CONTROL NO: 97485
---------------------------------------	--------------------------	-------------------

40     \$20,155.31     0.96320094     \$19,413.61

0	\$0.00	STAT	999999	STATE OF WISCONSIN
0.00376910	\$73.17	CNTY	26	IRON COUNTY
0.00112360	\$21.81	MUNI	26020	TOWN OF SHERMAN
0.00500670	\$97.20	REG	501071	SCH D OF CHEQUAMEGON
0.00012230	\$2.37	VTAE	001600	NICOLET VTAE DISTRICT

Parcel Total:     \$194.55



# State of Wisconsin / Department of Natural Resources

Tony Evers , Governor

, Secretary

2/5/2025

## Chapter 70.114 - Aids Payment Worksheet For Tax Year 2024(Payment Year 2025) - Payment Due January 31, 2025

2778 of 7093

LEGAL DESCRIPTION: T41 R03-E S15 NENW      PARCEL NO: 020-0523-0000      CONTROL NO: 97486

40      \$20,155.31      0.96320094      \$19,413.61

0	\$0.00	STAT	999999	STATE OF WISCONSIN
0.00376910	\$73.17	CNTY	26	IRON COUNTY
0.00112360	\$21.81	MUNI	26020	TOWN OF SHERMAN
0.00500670	\$97.20	REG	501071	SCH D OF CHEQUAMEGON
0.00012230	\$2.37	VTAE	001600	NICOLET VTAE DISTRICT

Parcel Total:      \$194.55

LEGAL DESCRIPTION: T41 R03-E S11 SESW      PARCEL NO: 020-0478-0000      CONTROL NO: 97487

40      \$20,155.31      0.96320094      \$19,413.61

0	\$0.00	STAT	999999	STATE OF WISCONSIN
0.00376910	\$73.17	CNTY	26	IRON COUNTY
0.00112360	\$21.81	MUNI	26020	TOWN OF SHERMAN
0.00500670	\$97.20	REG	501071	SCH D OF CHEQUAMEGON
0.00012230	\$2.37	VTAE	001600	NICOLET VTAE DISTRICT

Parcel Total:      \$194.55

LEGAL DESCRIPTION: T41 R03-E S16 NENE      PARCEL NO: 020-0538-0000      CONTROL NO: 97491

40      \$20,155.31      0.96320094      \$19,413.61

0	\$0.00	STAT	999999	STATE OF WISCONSIN
0.00376910	\$73.17	CNTY	26	IRON COUNTY
0.00112360	\$21.81	MUNI	26020	TOWN OF SHERMAN
0.00500670	\$97.20	REG	501071	SCH D OF CHEQUAMEGON
0.00012230	\$2.37	VTAE	001600	NICOLET VTAE DISTRICT

Parcel Total:      \$194.55



# State of Wisconsin / Department of Natural Resources

Tony Evers , Governor

, Secretary

2/5/2025

## Chapter 70.114 - Aids Payment Worksheet For Tax Year 2024(Payment Year 2025) - Payment Due January 31, 2025

2779 of 7093

File Number Total: \$5,447.40

FILE NO: WR 621 \*

DATE OF PURCHASE: 02/28/2008

GRANTOR: The Nature Conservancy

LEGAL DESCRIPTION: T42 R02-E S34 SWSW

PARCEL NO: 020-356-0000

CONTROL NO: 108720

40 \$34,025.62 0.96320094 \$32,773.51

0 \$0.00 STAT 999999 STATE OF WISCONSIN

0.00376910 \$123.53 CNTY 26 IRON COUNTY

0.00112360 \$36.82 MUNI 26020 TOWN OF SHERMAN

0.00500670 \$164.09 REG 501071 SCH D OF CHEQUAMEGON

0.00012230 \$4.01 VTAE 001600 NICOLET VTAE DISTRICT

Parcel Total: \$328.45

LEGAL DESCRIPTION: T41 R02-E S03 PT GV LT 9

PARCEL NO: 020-10-0000

CONTROL NO: 108721

16.12 \$13,712.33 0.96320094 \$13,207.73

0 \$0.00 STAT 999999 STATE OF WISCONSIN

0.00376910 \$49.78 CNTY 26 IRON COUNTY

0.00112360 \$14.84 MUNI 26020 TOWN OF SHERMAN

0.00500670 \$66.13 REG 501071 SCH D OF CHEQUAMEGON

0.00012230 \$1.62 VTAE 001600 NICOLET VTAE DISTRICT

Parcel Total: \$132.37

File Number Total: \$460.82



# State of Wisconsin / Department of Natural Resources

Tony Evers , Governor

, Secretary

2/5/2025

## Chapter 70.114 - Aids Payment Worksheet For Tax Year 2024(Payment Year 2025) - Payment Due January 31, 2025

2780 of 7093

FILE NO: WR 626 *		DATE OF PURCHASE: 06/04/2008		GRANTOR: Board of Commissioners of Pu	
LEGAL DESCRIPTION: T41 R03-E S30 NWSW		PARCEL NO: 0200903-0000		CONTROL NO: 111700	
40	\$46,291.30	0.96320094	\$44,587.83		
		0	\$0.00	STAT 999999	STATE OF WISCONSIN
		0.00376910	\$168.06	CNTY 26	IRON COUNTY
		0.00112360	\$50.10	MUNI 26020	TOWN OF SHERMAN
		0.00500670	\$223.24	REG 501071	SCH D OF CHEQUAMEGON
		0.00012230	\$5.45	VTAE 001600	NICOLET VTAE DISTRICT
Parcel Total:			\$446.85		

LEGAL DESCRIPTION: T41 R03-E S30 PT OF SWSW		PARCEL NO: 0200903-0000		CONTROL NO: 111701	
35.84	\$41,477.00	0.96320094	\$39,950.69		
		0	\$0.00	STAT 999999	STATE OF WISCONSIN
		0.00376910	\$150.58	CNTY 26	IRON COUNTY
		0.00112360	\$44.89	MUNI 26020	TOWN OF SHERMAN
		0.00500670	\$200.02	REG 501071	SCH D OF CHEQUAMEGON
		0.00012230	\$4.89	VTAE 001600	NICOLET VTAE DISTRICT
Parcel Total:			\$400.38		

File Number Total:			\$847.23		
--------------------	--	--	----------	--	--





# State of Wisconsin / Department of Natural Resources

Tony Evers , Governor

, Secretary

2/5/2025

## Chapter 70.114 - Aids Payment Worksheet For Tax Year 2024(Payment Year 2025) - Payment Due January 31, 2025

2781 of 7093

FILE NO: WR 70004 *		DATE OF PURCHASE: 09/22/2008		GRANTOR: Board Of Commissioners (Bcpl	
LEGAL DESCRIPTION: T41 R03-E S19 SWSW		PARCEL NO: 020-0622-0000		CONTROL NO: 100363	
44.77	\$29,509.44	0.96320094	\$28,423.52		
		0	\$0.00	STAT 999999	STATE OF WISCONSIN
		0.00376910	\$107.13	CNTY 26	IRON COUNTY
		0.00112360	\$31.94	MUNI 26020	TOWN OF SHERMAN
		0.00500670	\$142.31	REG 501071	SCH D OF CHEQUAMEGON
		0.00012230	\$3.48	VTAE 001600	NICOLET VTAE DISTRICT
Parcel Total:			\$284.86		

LEGAL DESCRIPTION: T41 R03-E S19 NWSW		PARCEL NO: 020-0622-0000		CONTROL NO: 100364	
44.72	\$29,476.49	0.96320094	\$28,391.78		
		0	\$0.00	STAT 999999	STATE OF WISCONSIN
		0.00376910	\$107.01	CNTY 26	IRON COUNTY
		0.00112360	\$31.90	MUNI 26020	TOWN OF SHERMAN
		0.00500670	\$142.15	REG 501071	SCH D OF CHEQUAMEGON
		0.00012230	\$3.47	VTAE 001600	NICOLET VTAE DISTRICT
Parcel Total:			\$284.53		



# State of Wisconsin / Department of Natural Resources

Tony Evers , Governor

, Secretary

2/5/2025

## Chapter 70.114 - Aids Payment Worksheet For Tax Year 2024(Payment Year 2025) - Payment Due January 31, 2025

2782 of 7093

LEGAL DESCRIPTION: T41 R03-E S19 SWNW	PARCEL NO: 020-0618-0000	CONTROL NO: 100365
---------------------------------------	--------------------------	--------------------

44.67	\$29,443.53	0.96320094	\$28,360.04
-------	-------------	------------	-------------

0	\$0.00	STAT	999999	STATE OF WISCONSIN
0.00376910	\$106.89	CNTY	26	IRON COUNTY
0.00112360	\$31.86	MUNI	26020	TOWN OF SHERMAN
0.00500670	\$141.99	REG	501071	SCH D OF CHEQUAMEGON
0.00012230	\$3.47	VTAE	001600	NICOLET VTAE DISTRICT

Parcel Total:	\$284.21
---------------	----------

File Number Total:	\$853.60
--------------------	----------

FILE NO: WR 70017 *	DATE OF PURCHASE: 11/24/2009	GRANTOR: William C McGrath & Mary Jo
---------------------	------------------------------	--------------------------------------

LEGAL DESCRIPTION: T41 R03-E S05 PT OF NWSW	PARCEL NO: 020 0402-0100	CONTROL NO: 103000
---	--------------------------	--------------------

33.5	\$176,310.89	0.96320094	\$169,822.81
------	--------------	------------	--------------

0	\$0.00	STAT	999999	STATE OF WISCONSIN
0.00376910	\$640.08	CNTY	26	IRON COUNTY
0.00112360	\$190.81	MUNI	26020	TOWN OF SHERMAN
0.00500670	\$850.26	REG	501071	SCH D OF CHEQUAMEGON
0.00012230	\$20.77	VTAE	001600	NICOLET VTAE DISTRICT

Parcel Total:	\$1,701.92
---------------	------------



# State of Wisconsin / Department of Natural Resources

Tony Evers , Governor

, Secretary

2/5/2025

## Chapter 70.114 - Aids Payment Worksheet For Tax Year 2024(Payment Year 2025) - Payment Due January 31, 2025

2783 of 7093

LEGAL DESCRIPTION: T41 R03-E S05 PT OF SWSW      PARCEL NO: 020 0403-0100      CONTROL NO: 103001

38      \$199,994.44      0.96320094      \$192,634.83

0      \$0.00      STAT      999999      STATE OF WISCONSIN

0.00376910      \$726.06      CNTY      26      IRON COUNTY

0.00112360      \$216.44      MUNI      26020      TOWN OF SHERMAN

0.00500670      \$964.47      REG      501071      SCH D OF CHEQUAMEGON

0.00012230      \$23.56      VTAE      001600      NICOLET VTAE DISTRICT

Parcel Total:      \$1,930.53

LEGAL DESCRIPTION: T41 R03-E S06 PT OF NESE      PARCEL NO: 020 0417-0000      CONTROL NO: 103002

28.5      \$149,995.83      0.96320094      \$144,476.12

0      \$0.00      STAT      999999      STATE OF WISCONSIN

0.00376910      \$544.54      CNTY      26      IRON COUNTY

0.00112360      \$162.33      MUNI      26020      TOWN OF SHERMAN

0.00500670      \$723.35      REG      501071      SCH D OF CHEQUAMEGON

0.00012230      \$17.67      VTAE      001600      NICOLET VTAE DISTRICT

Parcel Total:      \$1,447.89

File Number Total:      \$5,080.34



# State of Wisconsin / Department of Natural Resources

Tony Evers , Governor

, Secretary

2/5/2025

## Chapter 70.114 - Aids Payment Worksheet For Tax Year 2024(Payment Year 2025) - Payment Due January 31, 2025

2784 of 7093

FILE NO: WR 70047 *				DATE OF PURCHASE: 06/29/2012				GRANTOR: Mark and Dena Gullickson			
LEGAL DESCRIPTION: T42 R03-E S26 SWSE				PARCEL NO: 020-1071-0000				CONTROL NO: 124552			
40	\$90,149.37	0.96320094	\$86,831.96								
				0	\$0.00	STAT	999999	STATE OF WISCONSIN			
				0.00376910	\$327.28	CNTY	26	IRON COUNTY			
				0.00112360	\$97.56	MUNI	26020	TOWN OF SHERMAN			
				0.00500670	\$434.74	REG	501071	SCH D OF CHEQUAMEGON			
				0.00012230	\$10.62	VTAE	001600	NICOLET VTAE DISTRICT			
Parcel Total:					\$870.20						

LEGAL DESCRIPTION: T42 R03-E S26 SESE				PARCEL NO: 020-1072-0000				CONTROL NO: 124553			
40	\$82,216.23	0.96320094	\$79,190.75								
				0	\$0.00	STAT	999999	STATE OF WISCONSIN			
				0.00376910	\$298.48	CNTY	26	IRON COUNTY			
				0.00112360	\$88.98	MUNI	26020	TOWN OF SHERMAN			
				0.00500670	\$396.49	REG	501071	SCH D OF CHEQUAMEGON			
				0.00012230	\$9.69	VTAE	001600	NICOLET VTAE DISTRICT			
Parcel Total:					\$793.64						

File Number Total:					\$1,663.84						
--------------------	--	--	--	--	------------	--	--	--	--	--	--



# State of Wisconsin / Department of Natural Resources

Tony Evers , Governor

, Secretary

2/5/2025

## Chapter 70.114 - Aids Payment Worksheet For Tax Year 2024(Payment Year 2025) - Payment Due January 31, 2025

2785 of 7093

FILE NO: WR 70062 *		DATE OF PURCHASE: 06/19/2013		GRANTOR: Michael E. & Mary Jane Plis	
LEGAL DESCRIPTION: T42 R03-E S23 NENW		PARCEL NO: 20-1017-0000		CONTROL NO: 126367	
40	\$72,300.85	0.96320094	\$69,640.25		
		0	\$0.00	STAT 999999	STATE OF WISCONSIN
		0.00376910	\$262.48	CNTY 26	IRON COUNTY
		0.00112360	\$78.25	MUNI 26020	TOWN OF SHERMAN
		0.00500670	\$348.67	REG 501071	SCH D OF CHEQUAMEGON
		0.00012230	\$8.52	VTAE 001600	NICOLET VTAE DISTRICT
Parcel Total:			\$697.92		

File Number Total:		\$697.92			
--------------------	--	----------	--	--	--

FILE NO: WR 70073 *		DATE OF PURCHASE: 12/11/2015		GRANTOR: Iron County	
LEGAL DESCRIPTION: T42 R03-E S32 PT GV LT 8		PARCEL NO: 020 1085-0000		CONTROL NO: 135410	
2	\$1,683.44	0.96320094	\$1,621.49		
		0	\$0.00	STAT 999999	STATE OF WISCONSIN
		0.00376910	\$6.11	CNTY 26	IRON COUNTY
		0.00112360	\$1.82	MUNI 26020	TOWN OF SHERMAN
		0.00500670	\$8.12	REG 501071	SCH D OF CHEQUAMEGON
		0.00012230	\$0.20	VTAE 001600	NICOLET VTAE DISTRICT
Parcel Total:			\$16.25		

File Number Total:		\$16.25			
--------------------	--	---------	--	--	--



# State of Wisconsin / Department of Natural Resources

Tony Evers , Governor

, Secretary

2/5/2025

## Chapter 70.114 - Aids Payment Worksheet For Tax Year 2024(Payment Year 2025) - Payment Due January 31, 2025

2786 of 7093

FILE NO: WR 70085 *		DATE OF PURCHASE: 02/28/2018		GRANTOR: Town of Sherman	
LEGAL DESCRIPTION: T42 R03-E S31 PT OF NESW		PARCEL NO: 020-1080-0200		CONTROL NO: 135023	
0.4	\$323.92	0.96320094	\$312.00		
		0	\$0.00	STAT 999999	STATE OF WISCONSIN
		0.00376910	\$1.18	CNTY 26	IRON COUNTY
		0.00112360	\$0.35	MUNI 26020	TOWN OF SHERMAN
		0.00500670	\$1.56	REG 501071	SCH D OF CHEQUAMEGON
		0.00012230	\$0.04	VTAE 001600	NICOLET VTAE DISTRICT
Parcel Total:			\$3.13		
File Number Total:			\$3.13		
Municipality Total:			\$129,694.98		



# State of Wisconsin / Department of Natural Resources

Tony Evers , Governor

, Secretary

2/5/2025

## Chapter 70.114 - Aids Payment Worksheet For Tax Year 2024(Payment Year 2025) - Payment Due January 31, 2025

2787 of 7093

DETAIL FOR TOWN OF ADAMS, JACKSON COUNTY

Acres	Est. Adjust. Purch. Price	Level of Assessment	Adjusted Local Value	Net Gen. Tax Rate	Calc. Aid Pay Amount	Taxing Jurisdiction Type	Code	Description
FILE NO: NF 30007 *			DATE OF PURCHASE: 12/05/2008			GRANTOR: Plum Creek Timberlands		
LEGAL DESCRIPTION: T22 R03-W S20 NESW				PARCEL NO: 0020398000		CONTROL NO: 102420		
40	\$81,774.27	0.957238	\$78,277.44					
				0	\$0.00	STAT	999999	STATE OF WISCONSIN
				0.00497850	\$389.71	CNTY	27	JACKSON COUNTY
				0.00085870	\$67.22	MUNI	27002	TOWN OF ADAMS
				0.005660	\$443.05	REG	270476	SCH D OF BLACK RIVER FALLS
				0.000909	\$71.16	VTAE	000200	WESTERN WISCONSIN VTAE DISTRICT
Parcel Total:					\$971.14			

LEGAL DESCRIPTION: T22 R03-W S20 NWSW				PARCEL NO: 00203990000		CONTROL NO: 102421		
40	\$81,774.27	0.957238	\$78,277.44					
				0	\$0.00	STAT	999999	STATE OF WISCONSIN
				0.00497850	\$389.71	CNTY	27	JACKSON COUNTY
				0.00085870	\$67.22	MUNI	27002	TOWN OF ADAMS
				0.005660	\$443.05	REG	270476	SCH D OF BLACK RIVER FALLS
				0.000909	\$71.16	VTAE	000200	WESTERN WISCONSIN VTAE DISTRICT
Parcel Total:					\$971.14			

File Number Total:					\$1,942.28			
--------------------	--	--	--	--	------------	--	--	--



# State of Wisconsin / Department of Natural Resources

Tony Evers , Governor

, Secretary

2/5/2025

## Chapter 70.114 - Aids Payment Worksheet For Tax Year 2024(Payment Year 2025) - Payment Due January 31, 2025

2788 of 7093

FILE NO: NF 30107 *		DATE OF PURCHASE: 04/23/2015		GRANTOR: Brian W Ohm	
LEGAL DESCRIPTION: T22 R03-W S29 PT GV LT 8		PARCEL NO: 030-0824-0010		CONTROL NO: 131172	
1	\$821.35	0.957238	\$786.23		
				0	\$0.00
				STAT	999999
				STATE OF WISCONSIN	
				0.00497850	\$3.91
				CNTY	27
				JACKSON COUNTY	
				0.00085870	\$0.68
				MUNI	27002
				TOWN OF ADAMS	
				0.005660	\$4.45
				REG	270476
				SCH D OF BLACK RIVER FALLS	
				0.000909	\$0.71
				VTAE	000200
				WESTERN WISCONSIN VTAE DISTRICT	
Parcel Total:			\$9.75		
File Number Total:			\$9.75		
Municipality Total:			\$1,952.03		





# State of Wisconsin / Department of Natural Resources

Tony Evers , Governor

, Secretary

2/5/2025

## Chapter 70.114 - Aids Payment Worksheet For Tax Year 2024(Payment Year 2025) - Payment Due January 31, 2025

2789 of 7093

DETAIL FOR TOWN OF ALBION, JACKSON COUNTY

Acres	Est. Adjust. Purch. Price	Level of Assessment	Adjusted Local Value	Net Gen. Tax Rate	Calc. Aid Pay Amount	Taxing Jurisdiction Type	Code	Description
FILE NO: NF 701 *			DATE OF PURCHASE: 05/02/1994			GRANTOR: GEORGE MASON		
LEGAL DESCRIPTION: T21 R04-W S32 PT GV LT 1				PARCEL NO: 004-0743.0005		CONTROL NO: 72471		
5.8	\$5,550.61	0.75097752	\$4,168.38					
				0	\$0.00	STAT	999999	STATE OF WISCONSIN
				0.00655360	\$27.32	CNTY	27	JACKSON COUNTY
				0.00100570	\$4.19	MUNI	27004	TOWN OF ALBION
				0.00745060	\$31.06	REG	270476	SCH D OF BLACK RIVER FALLS
				0.00119660	\$4.99	VTAE	000200	WESTERN WISCONSIN VTAE DISTRICT
Parcel Total:					\$67.56			
LEGAL DESCRIPTION: T21 R04-W S33 PT GV LT 11				PARCEL NO: 004-0752.0000		CONTROL NO: 72472		
16.2	\$15,503.42	0.75097752	\$11,642.72					
				0	\$0.00	STAT	999999	STATE OF WISCONSIN
				0.00655360	\$76.30	CNTY	27	JACKSON COUNTY
				0.00100570	\$11.71	MUNI	27004	TOWN OF ALBION
				0.00745060	\$86.75	REG	270476	SCH D OF BLACK RIVER FALLS
				0.00119660	\$13.93	VTAE	000200	WESTERN WISCONSIN VTAE DISTRICT
Parcel Total:					\$188.69			
File Number Total:					\$256.25			
Municipality Total:					\$256.25			



# State of Wisconsin / Department of Natural Resources

Tony Evers , Governor

, Secretary

2/5/2025

## Chapter 70.114 - Aids Payment Worksheet For Tax Year 2024(Payment Year 2025) - Payment Due January 31, 2025

2790 of 7093

DETAIL FOR TOWN OF ALMA, JACKSON COUNTY

Acres	Est. Adjust. Purch. Price	Level of Assessment	Adjusted Local Value	Net Gen. Tax Rate	Calc. Aid Pay Amount	Type	Code	Taxing Jurisdiction Description
FILE NO: FI 2268 *			DATE OF PURCHASE: 04/12/1993			GRANTOR: DAHLA JANKE		
LEGAL DESCRIPTION: T23 R04-W S18 PT SENE-LOT 1				PARCEL NO: 006-0005.0000		CONTROL NO: 71327		
21.27	\$16,956.28	0.84101004	\$14,260.40					
				0	\$0.00	STAT	999999	STATE OF WISCONSIN
				0.00584090	\$83.29	CNTY	27	JACKSON COUNTY
				0.00144840	\$20.65	MUNI	27006	TOWN OF ALMA
				0.01448360	\$206.54	REG	270091	SCH D OF ALMA CENTER
				0.00073460	\$10.48	VTAE	000100	CHIPPEWA VALLEY VTAE DISTRICT
Parcel Total:					\$320.96			
File Number Total:					\$320.96			



# State of Wisconsin / Department of Natural Resources

Tony Evers , Governor

, Secretary

2/5/2025

## Chapter 70.114 - Aids Payment Worksheet For Tax Year 2024(Payment Year 2025) - Payment Due January 31, 2025

2791 of 7093

FILE NO: FI 2426 *	DATE OF PURCHASE: 06/21/1995	GRANTOR: RAY A BUTTKE
LEGAL DESCRIPTION: T23 R04-W S18 PT OF SENE	PARCEL NO: 006-0276.0000	CONTROL NO: 75103

18.73      \$59,915.05      0.84101004      \$50,389.16

0	\$0.00	STAT	999999	STATE OF WISCONSIN
0.00584090	\$294.32	CNTY	27	JACKSON COUNTY
0.00144840	\$72.98	MUNI	27006	TOWN OF ALMA
0.01448360	\$729.81	REG	270091	SCH D OF ALMA CENTER
0.00073460	\$37.01	VTAE	000100	CHIPPEWA VALLEY VTAE DISTRICT

Parcel Total:      \$1,134.12

File Number Total:      \$1,134.12

Municipality Total:      \$1,455.08



# State of Wisconsin / Department of Natural Resources

Tony Evers , Governor

, Secretary

2/5/2025

## Chapter 70.114 - Aids Payment Worksheet For Tax Year 2024(Payment Year 2025) - Payment Due January 31, 2025

2792 of 7093

DETAIL FOR TOWN OF BROCKWAY, JACKSON COUNTY

Acres	Est. Adjust. Purch. Price	Level of Assessment	Adjusted Local Value	Net Gen. Tax Rate	Calc. Aid Pay Amount	Type	Code	Taxing Jurisdiction Description
FILE NO: NA 676 *			DATE OF PURCHASE: 01/29/1999			GRANTOR: JAMES WHITING		
LEGAL DESCRIPTION: T21 R03-W S16 NESW			PARCEL NO: 081137			CONTROL NO: 81137		
40	\$31,383.55	0.65988962	\$20,709.68					
				0	\$0.00	STAT	999999	STATE OF WISCONSIN
				0.00713660	\$147.80	CNTY	27	JACKSON COUNTY
				0.00240330	\$49.77	MUNI	27010	TOWN OF BROCKWAY
				0.00811330	\$168.02	REG	270476	SCH D OF BLACK RIVER FALLS
				0.001303	\$26.99	VTAE	000200	WESTERN WISCONSIN VTAE DISTRICT
<b>Parcel Total:</b>					<b>\$392.58</b>			

File Number Total: \$392.58

FILE NO: NA 20073 *			DATE OF PURCHASE: 12/05/2011			GRANTOR: John M Houd		
LEGAL DESCRIPTION: T21 R03-W S16 SESW			PARCEL NO: 010-0236.0000			CONTROL NO: 123189		
40	\$34,737.81	0.65988962	\$22,923.12					
				0	\$0.00	STAT	999999	STATE OF WISCONSIN
				0.00713660	\$163.59	CNTY	27	JACKSON COUNTY
				0.00240330	\$55.09	MUNI	27010	TOWN OF BROCKWAY
				0.00811330	\$185.98	REG	270476	SCH D OF BLACK RIVER FALLS
				0.001303	\$29.87	VTAE	000200	WESTERN WISCONSIN VTAE DISTRICT
<b>Parcel Total:</b>					<b>\$434.53</b>			



# State of Wisconsin / Department of Natural Resources

Tony Evers , Governor

, Secretary

2/5/2025

## Chapter 70.114 - Aids Payment Worksheet For Tax Year 2024(Payment Year 2025) - Payment Due January 31, 2025

2793 of 7093

LEGAL DESCRIPTION: T21 R03-W S16 NWSE	PARCEL NO: 010-0238.0000	CONTROL NO: 123190
---------------------------------------	--------------------------	--------------------

40	\$37,503.97	0.65988962	\$24,748.48
----	-------------	------------	-------------

0	\$0.00	STAT	999999	STATE OF WISCONSIN
0.00713660	\$176.62	CNTY	27	JACKSON COUNTY
0.00240330	\$59.48	MUNI	27010	TOWN OF BROCKWAY
0.00811330	\$200.79	REG	270476	SCH D OF BLACK RIVER FALLS
0.001303	\$32.25	VTAE	000200	WESTERN WISCONSIN VTAE DISTRICT

Parcel Total:	\$469.14
---------------	----------

File Number Total:	\$903.67
--------------------	----------

FILE NO: NF 689 *	DATE OF PURCHASE: 07/08/1993	GRANTOR: BERYLE HALE
-------------------	------------------------------	----------------------

LEGAL DESCRIPTION: T21 R03-W S32 SWSW	PARCEL NO: 010-0491.0000	CONTROL NO: 71564
---------------------------------------	--------------------------	-------------------

40	\$18,149.99	0.65988962	\$11,976.99
----	-------------	------------	-------------

0	\$0.00	STAT	999999	STATE OF WISCONSIN
0.00713660	\$85.47	CNTY	27	JACKSON COUNTY
0.00240330	\$28.78	MUNI	27010	TOWN OF BROCKWAY
0.00811330	\$97.17	REG	270476	SCH D OF BLACK RIVER FALLS
0.001303	\$15.61	VTAE	000200	WESTERN WISCONSIN VTAE DISTRICT

Parcel Total:	\$227.03
---------------	----------

File Number Total:	\$227.03
--------------------	----------



# State of Wisconsin / Department of Natural Resources

Tony Evers , Governor

, Secretary

2/5/2025

## Chapter 70.114 - Aids Payment Worksheet For Tax Year 2024(Payment Year 2025) - Payment Due January 31, 2025

2794 of 7093

FILE NO: NF 690 *		DATE OF PURCHASE: 08/11/1993		GRANTOR: ROBERT MATHEWS	
LEGAL DESCRIPTION: T21 R04-W S35 PT OF SWNW		PARCEL NO: 010-0733.0000		CONTROL NO: 71580	
38	\$55,648.56	0.65988962	\$36,721.91		
		0	\$0.00	STAT 999999	STATE OF WISCONSIN
		0.00713660	\$262.07	CNTY 27	JACKSON COUNTY
		0.00240330	\$88.25	MUNI 27010	TOWN OF BROCKWAY
		0.00811330	\$297.94	REG 270476	SCH D OF BLACK RIVER FALLS
		0.001303	\$47.85	VTAE 000200	WESTERN WISCONSIN VTAE DISTRICT
Parcel Total:			\$696.11		

File Number Total:	\$696.11
--------------------	----------

FILE NO: NF 713 *		DATE OF PURCHASE: 11/28/1994		GRANTOR: PAUL SAFRANEK JR.	
LEGAL DESCRIPTION: T21 R04-W S25 PT OF NWNE-PT CSM118		PARCEL NO: 010-0661.0020/0015		CONTROL NO: 73886	
2	\$5,041.06	0.65988962	\$3,326.54		
		0	\$0.00	STAT 999999	STATE OF WISCONSIN
		0.00713660	\$23.74	CNTY 27	JACKSON COUNTY
		0.00240330	\$7.99	MUNI 27010	TOWN OF BROCKWAY
		0.00811330	\$26.99	REG 270476	SCH D OF BLACK RIVER FALLS
		0.001303	\$4.33	VTAE 000200	WESTERN WISCONSIN VTAE DISTRICT
Parcel Total:			\$63.05		

File Number Total:	\$63.05
--------------------	---------



# State of Wisconsin / Department of Natural Resources

Tony Evers , Governor

, Secretary

2/5/2025

## Chapter 70.114 - Aids Payment Worksheet For Tax Year 2024(Payment Year 2025) - Payment Due January 31, 2025

2795 of 7093

FILE NO: NF 743 *				DATE OF PURCHASE: 02/14/1997				GRANTOR: THERMOGAS COMPANY			
LEGAL DESCRIPTION: T21 R04-W S35 LT3-CSM1572				PARCEL NO: 010-0736.0000				CONTROL NO: 77843			
12.05	\$18,396.30	0.65988962	\$12,139.53								
				0	\$0.00	STAT	999999	STATE OF WISCONSIN			
				0.00713660	\$86.63	CNTY	27	JACKSON COUNTY			
				0.00240330	\$29.17	MUNI	27010	TOWN OF BROCKWAY			
				0.00811330	\$98.49	REG	270476	SCH D OF BLACK RIVER FALLS			
				0.001303	\$15.82	VTAE	000200	WESTERN WISCONSIN VTAE DISTRICT			
Parcel Total:					\$230.11						

File Number Total:					\$230.11						
--------------------	--	--	--	--	----------	--	--	--	--	--	--

FILE NO: NF 812 *				DATE OF PURCHASE: 08/19/2004				GRANTOR: PLUM CREEK TIMBERLANDS			
LEGAL DESCRIPTION: T21 R04-W S25 SENW				PARCEL NO: 010-0667.0000				CONTROL NO: 92031			
40	\$61,792.87	0.65988962	\$40,776.47								
				0	\$0.00	STAT	999999	STATE OF WISCONSIN			
				0.00713660	\$291.00	CNTY	27	JACKSON COUNTY			
				0.00240330	\$98.00	MUNI	27010	TOWN OF BROCKWAY			
				0.00811330	\$330.83	REG	270476	SCH D OF BLACK RIVER FALLS			
				0.001303	\$53.13	VTAE	000200	WESTERN WISCONSIN VTAE DISTRICT			
Parcel Total:					\$772.96						

File Number Total:					\$772.96						
--------------------	--	--	--	--	----------	--	--	--	--	--	--



# State of Wisconsin / Department of Natural Resources

Tony Evers , Governor

, Secretary

2/5/2025

## Chapter 70.114 - Aids Payment Worksheet For Tax Year 2024(Payment Year 2025) - Payment Due January 31, 2025

2796 of 7093

FILE NO: NF 30111 *				DATE OF PURCHASE: 06/26/2015				GRANTOR: Robert C Gebhardt			
LEGAL DESCRIPTION: T21 R04-W S26 NWNW				PARCEL NO: 010-0681-0000				CONTROL NO: 131422			
40	\$40,084.67	0.65988962	\$26,451.46								
				0	\$0.00	STAT	999999	STATE OF WISCONSIN			
				0.00713660	\$188.77	CNTY	27	JACKSON COUNTY			
				0.00240330	\$63.57	MUNI	27010	TOWN OF BROCKWAY			
				0.00811330	\$214.61	REG	270476	SCH D OF BLACK RIVER FALLS			
				0.001303	\$34.47	VTAE	000200	WESTERN WISCONSIN VTAE DISTRICT			
Parcel Total:					\$501.42						

LEGAL DESCRIPTION: T21 R04-W S26 SWNW				PARCEL NO: 010-0682-0000				CONTROL NO: 131423			
40	\$40,084.67	0.65988962	\$26,451.46								
				0	\$0.00	STAT	999999	STATE OF WISCONSIN			
				0.00713660	\$188.77	CNTY	27	JACKSON COUNTY			
				0.00240330	\$63.57	MUNI	27010	TOWN OF BROCKWAY			
				0.00811330	\$214.61	REG	270476	SCH D OF BLACK RIVER FALLS			
				0.001303	\$34.47	VTAE	000200	WESTERN WISCONSIN VTAE DISTRICT			
Parcel Total:					\$501.42						

File Number Total:					\$1,002.84						
--------------------	--	--	--	--	------------	--	--	--	--	--	--

Municipality Total:					\$4,288.35						
---------------------	--	--	--	--	------------	--	--	--	--	--	--





# State of Wisconsin / Department of Natural Resources

Tony Evers , Governor

, Secretary

2/5/2025

## Chapter 70.114 - Aids Payment Worksheet For Tax Year 2024(Payment Year 2025) - Payment Due January 31, 2025

2797 of 7093

DETAIL FOR TOWN OF CLEVELAND, JACKSON COUNTY

Acres	Est. Adjust. Purch. Price	Level of Assessment	Adjusted Local Value	Net Gen. Tax Rate	Calc. Aid Pay Amount	Type	Code	Taxing Jurisdiction Description
FILE NO: FI 2233 *			DATE OF PURCHASE: 04/24/1992			GRANTOR: GILES FLANAGAN		
LEGAL DESCRIPTION: T24 R05-W S17 NWNW					PARCEL NO: 014-0262.0000		CONTROL NO: 70241	
40	\$42,197.43	0.73896627	\$31,182.48					
				0	\$0.00	STAT	999999	STATE OF WISCONSIN
				0.00667060	\$208.01	CNTY	27	JACKSON COUNTY
				0.00295830	\$92.25	MUNI	27014	TOWN OF CLEVELAND
				0.00872930	\$272.20	REG	614186	SCH D OF OSSEO-FAIRCHILD
				0.00083840	\$26.14	VTAE	000100	CHIPPEWA VALLEY VTAE DISTRICT
Parcel Total:					\$598.60			

File Number Total: \$598.60

FILE NO: FI 2669 *			DATE OF PURCHASE: 09/28/2000			GRANTOR: C.P. ANTON PIN PARTNERSHIP		
LEGAL DESCRIPTION: T24 R05-W S19 SWSE					PARCEL NO: 014-0303.0000		CONTROL NO: 84582	
40	\$52,118.64	0.73896627	\$38,513.91					
				0	\$0.00	STAT	999999	STATE OF WISCONSIN
				0.00667060	\$256.91	CNTY	27	JACKSON COUNTY
				0.00295830	\$113.94	MUNI	27014	TOWN OF CLEVELAND
				0.00872930	\$336.20	REG	614186	SCH D OF OSSEO-FAIRCHILD
				0.00083840	\$32.29	VTAE	000100	CHIPPEWA VALLEY VTAE DISTRICT
Parcel Total:					\$739.34			



# State of Wisconsin / Department of Natural Resources

Tony Evers , Governor

, Secretary

2/5/2025

## Chapter 70.114 - Aids Payment Worksheet For Tax Year 2024(Payment Year 2025) - Payment Due January 31, 2025

2798 of 7093

LEGAL DESCRIPTION: T24 R05-W S30 NWNE				PARCEL NO: 014-0467.0000				CONTROL NO: 84583	
40	\$52,118.64	0.73896627	\$38,513.91	0	\$0.00	STAT	999999	STATE OF WISCONSIN	
				0.00667060	\$256.91	CNTY	27	JACKSON COUNTY	
				0.00295830	\$113.94	MUNI	27014	TOWN OF CLEVELAND	
				0.00872930	\$336.20	REG	614186	SCH D OF OSSEO-FAIRCHILD	
				0.00083840	\$32.29	VTAE	000100	CHIPPEWA VALLEY VTAE DISTRICT	
Parcel Total:					\$739.34				

LEGAL DESCRIPTION: T24 R05-W S30 PT OF SWNE				PARCEL NO: 014-0468.0000				CONTROL NO: 84584	
36.04	\$46,373.24	0.73896627	\$34,268.26	0	\$0.00	STAT	999999	STATE OF WISCONSIN	
				0.00667060	\$228.59	CNTY	27	JACKSON COUNTY	
				0.00295830	\$101.38	MUNI	27014	TOWN OF CLEVELAND	
				0.00872930	\$299.14	REG	614186	SCH D OF OSSEO-FAIRCHILD	
				0.00083840	\$28.73	VTAE	000100	CHIPPEWA VALLEY VTAE DISTRICT	
Parcel Total:					\$657.84				

LEGAL DESCRIPTION: T24 R05-W S30 PT OF SENE				PARCEL NO: 014-0469.0000				CONTROL NO: 84585	
18.61	\$41,860.20	0.73896627	\$30,933.28	0	\$0.00	STAT	999999	STATE OF WISCONSIN	
				0.00667060	\$206.34	CNTY	27	JACKSON COUNTY	
				0.00295830	\$91.51	MUNI	27014	TOWN OF CLEVELAND	
				0.00872930	\$270.03	REG	614186	SCH D OF OSSEO-FAIRCHILD	
				0.00083840	\$25.93	VTAE	000100	CHIPPEWA VALLEY VTAE DISTRICT	
Parcel Total:					\$593.81				



# State of Wisconsin / Department of Natural Resources

Tony Evers , Governor

, Secretary

2/5/2025

## Chapter 70.114 - Aids Payment Worksheet For Tax Year 2024(Payment Year 2025) - Payment Due January 31, 2025

2799 of 7093

LEGAL DESCRIPTION: T24 R05-W S30 PT OF SENW	PARCEL NO: 014-0473.0005	CONTROL NO: 84586
---	--------------------------	-------------------

14.91	\$35,704.72	0.73896627	\$26,384.59
-------	-------------	------------	-------------

0	\$0.00	STAT	999999	STATE OF WISCONSIN
0.00667060	\$176.00	CNTY	27	JACKSON COUNTY
0.00295830	\$78.05	MUNI	27014	TOWN OF CLEVELAND
0.00872930	\$230.32	REG	614186	SCH D OF OSSEO-FAIRCHILD
0.00083840	\$22.12	VTAE	000100	CHIPPEWA VALLEY VTAE DISTRICT

Parcel Total:	\$506.49
---------------	----------

File Number Total:	\$3,236.82
--------------------	------------

FILE NO: FI 2854 *	DATE OF PURCHASE: 08/10/2006	GRANTOR: DAVID B DUPONT
--------------------	------------------------------	-------------------------

LEGAL DESCRIPTION: T24 R05-W S30 PT OF NENW	PARCEL NO: 014-0470.0000	CONTROL NO: 95393
---	--------------------------	-------------------

9.55	\$41,255.33	0.73896627	\$30,486.30
------	-------------	------------	-------------

0	\$0.00	STAT	999999	STATE OF WISCONSIN
0.00667060	\$203.36	CNTY	27	JACKSON COUNTY
0.00295830	\$90.19	MUNI	27014	TOWN OF CLEVELAND
0.00872930	\$266.12	REG	614186	SCH D OF OSSEO-FAIRCHILD
0.00083840	\$25.56	VTAE	000100	CHIPPEWA VALLEY VTAE DISTRICT

Parcel Total:	\$585.23
---------------	----------



# State of Wisconsin / Department of Natural Resources

Tony Evers , Governor

, Secretary

2/5/2025

## Chapter 70.114 - Aids Payment Worksheet For Tax Year 2024(Payment Year 2025) - Payment Due January 31, 2025

2800 of 7093

LEGAL DESCRIPTION: T24 R05-W S30 PT OF NENW	PARCEL NO: 014-0471.0000	CONTROL NO: 95394
---	--------------------------	-------------------

5.1	\$22,031.77	0.73896627	\$16,280.73
-----	-------------	------------	-------------

0	\$0.00	STAT	999999	STATE OF WISCONSIN
0.00667060	\$108.60	CNTY	27	JACKSON COUNTY
0.00295830	\$48.16	MUNI	27014	TOWN OF CLEVELAND
0.00872930	\$142.12	REG	614186	SCH D OF OSSEO-FAIRCHILD
0.00083840	\$13.65	VTAE	000100	CHIPPEWA VALLEY VTAE DISTRICT

Parcel Total:	\$312.53
---------------	----------

LEGAL DESCRIPTION: T24 R05-W S30 PT OF NWNW	PARCEL NO: 014-0471.0000	CONTROL NO: 95395
---	--------------------------	-------------------

17.94	\$77,499.08	0.73896627	\$57,269.21
-------	-------------	------------	-------------

0	\$0.00	STAT	999999	STATE OF WISCONSIN
0.00667060	\$382.02	CNTY	27	JACKSON COUNTY
0.00295830	\$169.42	MUNI	27014	TOWN OF CLEVELAND
0.00872930	\$499.92	REG	614186	SCH D OF OSSEO-FAIRCHILD
0.00083840	\$48.01	VTAE	000100	CHIPPEWA VALLEY VTAE DISTRICT

Parcel Total:	\$1,099.37
---------------	------------

LEGAL DESCRIPTION: T24 R05-W S30 PT OF NWNW	PARCEL NO: 014-0471.0005	CONTROL NO: 95396
---	--------------------------	-------------------

22.85	\$98,709.99	0.73896627	\$72,943.35
-------	-------------	------------	-------------

0	\$0.00	STAT	999999	STATE OF WISCONSIN
0.00667060	\$486.58	CNTY	27	JACKSON COUNTY
0.00295830	\$215.79	MUNI	27014	TOWN OF CLEVELAND
0.00872930	\$636.74	REG	614186	SCH D OF OSSEO-FAIRCHILD
0.00083840	\$61.15	VTAE	000100	CHIPPEWA VALLEY VTAE DISTRICT

Parcel Total:	\$1,400.26
---------------	------------



# State of Wisconsin / Department of Natural Resources

Tony Evers , Governor

, Secretary

2/5/2025

Chapter 70.114 - Aids Payment Worksheet For Tax Year 2024(Payment Year 2025) - Payment Due  
January 31, 2025

2801 of 7093

File Number Total: \$3,397.39

Municipality Total: \$7,232.81



# State of Wisconsin / Department of Natural Resources

Tony Evers , Governor

, Secretary

2/5/2025

## Chapter 70.114 - Aids Payment Worksheet For Tax Year 2024(Payment Year 2025) - Payment Due January 31, 2025

2802 of 7093

DETAIL FOR TOWN OF GARDEN VALLEY, JACKSON COUNTY

Acres	Est. Adjust. Purch. Price	Level of Assessment	Adjusted Local Value	Net Gen. Tax Rate	Calc. Aid Pay Amount	Taxing Jurisdiction Type	Code	Description
FILE NO: FI 2425 *			DATE OF PURCHASE: 07/20/1995			GRANTOR: PAUTAUWAK FARMS, INC.		
LEGAL DESCRIPTION: T23 R05-W S12 P LT1-CSM1416				PARCEL NO: 75483		CONTROL NO: 75483		
0.92	\$2,226.96	0.71120297	\$1,583.82					
				0	\$0.00	STAT	999999	STATE OF WISCONSIN
				0.00700720	\$11.10	CNTY	27	JACKSON COUNTY
				0.00406820	\$6.44	MUNI	27020	TOWN OF GARDEN VALLEY
				0.01147710	\$18.18	REG	270091	SCH D OF ALMA CENTER
				0.00088070	\$1.39	VTAE	000100	CHIPPEWA VALLEY VTAE DISTRICT
<b>Parcel Total:</b>					<b>\$37.11</b>			

LEGAL DESCRIPTION: T23 R05-W S12 P LT1-CSM1416				PARCEL NO: 020-0185.0000		CONTROL NO: 75484		
22.4	\$53,734.45	0.71120297	\$38,216.10					
				0	\$0.00	STAT	999999	STATE OF WISCONSIN
				0.00700720	\$267.79	CNTY	27	JACKSON COUNTY
				0.00406820	\$155.47	MUNI	27020	TOWN OF GARDEN VALLEY
				0.01147710	\$438.61	REG	270091	SCH D OF ALMA CENTER
				0.00088070	\$33.66	VTAE	000100	CHIPPEWA VALLEY VTAE DISTRICT
<b>Parcel Total:</b>					<b>\$895.53</b>			

**File Number Total: \$932.64**

**Municipality Total: \$932.64**



# State of Wisconsin / Department of Natural Resources

Tony Evers , Governor

, Secretary

2/5/2025

## Chapter 70.114 - Aids Payment Worksheet For Tax Year 2024(Payment Year 2025) - Payment Due January 31, 2025

2803 of 7093

DETAIL FOR TOWN OF GARFIELD, JACKSON COUNTY

Acres	Est. Adjust. Purch. Price	Level of Assessment	Adjusted Local Value	Net Gen. Tax Rate	Calc. Aid Pay Amount	Type	Code	Taxing Jurisdiction Description
FILE NO: FI 2251 *			DATE OF PURCHASE: 09/21/1992			GRANTOR: MELVIN HUBER		
LEGAL DESCRIPTION: T24 R06-W S23 PT OF SWSE				PARCEL NO: 022-0368.0010		CONTROL NO: 70696		
3	\$38,691.62	0.81135731	\$31,392.73					
				0	\$0.00	STAT	999999	STATE OF WISCONSIN
				0.00583360	\$183.13	CNTY	27	JACKSON COUNTY
				0.00206920	\$64.96	MUNI	27022	TOWN OF GARFIELD
				0.00766890	\$240.75	REG	614186	SCH D OF OSSEO-FAIRCHILD
				0.00073320	\$23.02	VTAE	000100	CHIPPEWA VALLEY VTAE DISTRICT
Parcel Total:					\$511.86			

File Number Total: \$511.86

FILE NO: FI 2265 *			DATE OF PURCHASE: 01/04/1993			GRANTOR: CAROL BORGWORDT		
LEGAL DESCRIPTION: T24 R06-W S23 PT OF SWSE				PARCEL NO: 022-0368.0005		CONTROL NO: 71397		
2	\$8,959.44	0.81135731	\$7,269.31					
				0	\$0.00	STAT	999999	STATE OF WISCONSIN
				0.00583360	\$42.41	CNTY	27	JACKSON COUNTY
				0.00206920	\$15.04	MUNI	27022	TOWN OF GARFIELD
				0.00766890	\$55.75	REG	614186	SCH D OF OSSEO-FAIRCHILD
				0.00073320	\$5.33	VTAE	000100	CHIPPEWA VALLEY VTAE DISTRICT
Parcel Total:					\$118.53			

File Number Total: \$118.53



# State of Wisconsin / Department of Natural Resources

Tony Evers , Governor

, Secretary

2/5/2025

## Chapter 70.114 - Aids Payment Worksheet For Tax Year 2024(Payment Year 2025) - Payment Due January 31, 2025

2804 of 7093

FILE NO: FI 2315 *				DATE OF PURCHASE: 10/28/1993				GRANTOR: SNOWY RIVER PINES, LTD.			
LEGAL DESCRIPTION: T24 R06-W S05 PT OF NESE				PARCEL NO: 71977				CONTROL NO: 71977			
33.97	\$61,999.33	0.81135731	\$50,303.61								
				0	\$0.00	STAT	999999	STATE OF WISCONSIN			
				0.00583360	\$293.45	CNTY	27	JACKSON COUNTY			
				0.00206920	\$104.09	MUNI	27022	TOWN OF GARFIELD			
				0.00766890	\$385.77	REG	614186	SCH D OF OSSEO-FAIRCHILD			
				0.00073320	\$36.88	VTAE	000100	CHIPPEWA VALLEY VTAE DISTRICT			
Parcel Total:					\$820.19						

LEGAL DESCRIPTION: T24 R06-W S05 PT OF NWSE				PARCEL NO: 71978				CONTROL NO: 71978			
32.85	\$60,207.45	0.81135731	\$48,849.75								
				0	\$0.00	STAT	999999	STATE OF WISCONSIN			
				0.00583360	\$284.97	CNTY	27	JACKSON COUNTY			
				0.00206920	\$101.08	MUNI	27022	TOWN OF GARFIELD			
				0.00766890	\$374.62	REG	614186	SCH D OF OSSEO-FAIRCHILD			
				0.00073320	\$35.82	VTAE	000100	CHIPPEWA VALLEY VTAE DISTRICT			
Parcel Total:					\$796.49						





# State of Wisconsin / Department of Natural Resources

Tony Evers , Governor

, Secretary

2/5/2025

## Chapter 70.114 - Aids Payment Worksheet For Tax Year 2024(Payment Year 2025) - Payment Due January 31, 2025

2805 of 7093

LEGAL DESCRIPTION: T24 R06-W S01 PT OF SWSE	PARCEL NO: 71979	CONTROL NO: 71979
---	------------------	-------------------

12	\$21,861.04	0.81135731	\$17,737.11
----	-------------	------------	-------------

0	\$0.00	STAT	999999	STATE OF WISCONSIN
0.00583360	\$103.47	CNTY	27	JACKSON COUNTY
0.00206920	\$36.70	MUNI	27022	TOWN OF GARFIELD
0.00766890	\$136.02	REG	614186	SCH D OF OSSEO-FAIRCHILD
0.00073320	\$13.00	VTAE	000100	CHIPPEWA VALLEY VTAE DISTRICT

Parcel Total:	\$289.19
---------------	----------

LEGAL DESCRIPTION: T24 R06-W S01 PT OF SESE	PARCEL NO: 71980	CONTROL NO: 71980
---	------------------	-------------------

7.6	\$13,976.73	0.81135731	\$11,340.12
-----	-------------	------------	-------------

0	\$0.00	STAT	999999	STATE OF WISCONSIN
0.00583360	\$66.15	CNTY	27	JACKSON COUNTY
0.00206920	\$23.47	MUNI	27022	TOWN OF GARFIELD
0.00766890	\$86.97	REG	614186	SCH D OF OSSEO-FAIRCHILD
0.00073320	\$8.31	VTAE	000100	CHIPPEWA VALLEY VTAE DISTRICT

Parcel Total:	\$184.90
---------------	----------

File Number Total:	\$2,090.77
--------------------	------------



# State of Wisconsin / Department of Natural Resources

Tony Evers , Governor

, Secretary

2/5/2025

## Chapter 70.114 - Aids Payment Worksheet For Tax Year 2024(Payment Year 2025) - Payment Due January 31, 2025

2806 of 7093

FILE NO: FI 2371 *		DATE OF PURCHASE: 09/30/1994		GRANTOR: PETER J HOFFMAN	
LEGAL DESCRIPTION: T24 R06-W S19 PT OF NESW		PARCEL NO: 022-0298.0000		CONTROL NO: 73848	
33.73	\$70,507.90	0.81135731	\$57,207.10		
		0	\$0.00	STAT 999999	STATE OF WISCONSIN
		0.00583360	\$333.72	CNTY 27	JACKSON COUNTY
		0.00206920	\$118.37	MUNI 27022	TOWN OF GARFIELD
		0.00766890	\$438.71	REG 614186	SCH D OF OSSEO-FAIRCHILD
		0.00073320	\$41.94	VTAE 000100	CHIPPEWA VALLEY VTAE DISTRICT
Parcel Total:			\$932.74		

LEGAL DESCRIPTION: T24 R06-W S19 PT OF SESW		PARCEL NO: 022-0301.0000		CONTROL NO: 73849	
13	\$27,181.70	0.81135731	\$22,054.07		
		0	\$0.00	STAT 999999	STATE OF WISCONSIN
		0.00583360	\$128.65	CNTY 27	JACKSON COUNTY
		0.00206920	\$45.64	MUNI 27022	TOWN OF GARFIELD
		0.00766890	\$169.13	REG 614186	SCH D OF OSSEO-FAIRCHILD
		0.00073320	\$16.17	VTAE 000100	CHIPPEWA VALLEY VTAE DISTRICT
Parcel Total:			\$359.59		

File Number Total:	\$1,292.33
--------------------	------------



# State of Wisconsin / Department of Natural Resources

Tony Evers , Governor

, Secretary

2/5/2025

## Chapter 70.114 - Aids Payment Worksheet For Tax Year 2024(Payment Year 2025) - Payment Due January 31, 2025

2807 of 7093

FILE NO: FI 2423 *				DATE OF PURCHASE: 06/21/1995				GRANTOR: GLENN A FREMSTAD			
LEGAL DESCRIPTION: T24 R06-W S06 SWNW				PARCEL NO: 022-0087.0000				CONTROL NO: 75108			
41.25	\$60,672.89	0.81135731	\$49,227.40								
				0	\$0.00	STAT	999999	STATE OF WISCONSIN			
				0.00583360	\$287.17	CNTY	27	JACKSON COUNTY			
				0.00206920	\$101.86	MUNI	27022	TOWN OF GARFIELD			
				0.00766890	\$377.52	REG	614186	SCH D OF OSSEO-FAIRCHILD			
				0.00073320	\$36.09	VTAE	000100	CHIPPEWA VALLEY VTAE DISTRICT			
Parcel Total:					\$802.64						

LEGAL DESCRIPTION: T24 R06-W S06 PT OF NWSW				PARCEL NO: 022-0090.0000				CONTROL NO: 75109			
6	\$8,848.13	0.81135731	\$7,179.00								
				0	\$0.00	STAT	999999	STATE OF WISCONSIN			
				0.00583360	\$41.88	CNTY	27	JACKSON COUNTY			
				0.00206920	\$14.86	MUNI	27022	TOWN OF GARFIELD			
				0.00766890	\$55.05	REG	614186	SCH D OF OSSEO-FAIRCHILD			
				0.00073320	\$5.26	VTAE	000100	CHIPPEWA VALLEY VTAE DISTRICT			
Parcel Total:					\$117.05						

File Number Total:					\$919.69						
--------------------	--	--	--	--	----------	--	--	--	--	--	--



# State of Wisconsin / Department of Natural Resources

Tony Evers , Governor

, Secretary

2/5/2025

## Chapter 70.114 - Aids Payment Worksheet For Tax Year 2024(Payment Year 2025) - Payment Due January 31, 2025

2808 of 7093

FILE NO: FI 2464 *	DATE OF PURCHASE: 12/24/1995	GRANTOR: WILLIAM S BERENDT
LEGAL DESCRIPTION: T24 R06-W S01 PT OF SWSE	PARCEL NO: 022-0015.0005	CONTROL NO: 76179

3.03      \$15,800.23      0.81135731      \$12,819.63

0      \$0.00      STAT      999999      STATE OF WISCONSIN

0.00583360      \$74.78      CNTY      27      JACKSON COUNTY

0.00206920      \$26.53      MUNI      27022      TOWN OF GARFIELD

0.00766890      \$98.31      REG      614186      SCH D OF OSSEO-FAIRCHILD

0.00073320      \$9.40      VTAE      000100      CHIPPEWA VALLEY VTAE DISTRICT

Parcel Total:      \$209.02

File Number Total:      \$209.02

Municipality Total:      \$5,142.20



# State of Wisconsin / Department of Natural Resources

Tony Evers , Governor

, Secretary

2/5/2025

## Chapter 70.114 - Aids Payment Worksheet For Tax Year 2024(Payment Year 2025) - Payment Due January 31, 2025

2809 of 7093

DETAIL FOR TOWN OF HIXTON, JACKSON COUNTY

Acres	Est. Adjust. Purch. Price	Level of Assessment	Adjusted Local Value	Net Gen. Tax Rate	Calc. Aid Pay Amount	Taxing Jurisdiction Type	Code	Description
FILE NO: FI 2228 *			DATE OF PURCHASE: 02/21/1992			GRANTOR: LYLE DUERKOP		
LEGAL DESCRIPTION: T22 R05-W S11 NWNE				PARCEL NO: 024-0162.0000		CONTROL NO: 69937		
40	\$22,631.72	0.95111728	\$21,525.42					
				0	\$0.00	STAT	999999	STATE OF WISCONSIN
				0.00523830	\$112.76	CNTY	27	JACKSON COUNTY
				0.00296870	\$63.90	MUNI	27024	TOWN OF HIXTON
				0.00858010	\$184.69	REG	270091	SCH D OF ALMA CENTER
				0.00065830	\$14.17	VTAE	000100	CHIPPEWA VALLEY VTAE DISTRICT
Parcel Total:					\$375.52			

LEGAL DESCRIPTION: T22 R05-W S11 PT OF SWNE				PARCEL NO: 024-0163.0000		CONTROL NO: 69938		
30	\$29,072.60	0.95111728	\$27,651.45					
				0	\$0.00	STAT	999999	STATE OF WISCONSIN
				0.00523830	\$144.85	CNTY	27	JACKSON COUNTY
				0.00296870	\$82.09	MUNI	27024	TOWN OF HIXTON
				0.00858010	\$237.25	REG	270091	SCH D OF ALMA CENTER
				0.00065830	\$18.20	VTAE	000100	CHIPPEWA VALLEY VTAE DISTRICT
Parcel Total:					\$482.39			

File Number Total:	\$857.91
--------------------	----------



# State of Wisconsin / Department of Natural Resources

Tony Evers , Governor

, Secretary

2/5/2025

## Chapter 70.114 - Aids Payment Worksheet For Tax Year 2024(Payment Year 2025) - Payment Due January 31, 2025

2810 of 7093

FILE NO: FI 2243 *				DATE OF PURCHASE: 07/01/1992				GRANTOR: ROBERT O JOHNSON			
LEGAL DESCRIPTION: T22 R05-W S10 PT OF SENW				PARCEL NO: 024-0152.0005				CONTROL NO: 70335			
4.73	\$7,386.33	0.95111728	\$7,025.27								
				0	\$0.00	STAT	999999	STATE OF WISCONSIN			
				0.00523830	\$36.80	CNTY	27	JACKSON COUNTY			
				0.00296870	\$20.86	MUNI	27024	TOWN OF HIXTON			
				0.00858010	\$60.28	REG	270091	SCH D OF ALMA CENTER			
				0.00065830	\$4.63	VTAE	000100	CHIPPEWA VALLEY VTAE DISTRICT			
				Parcel Total:	\$122.57						

				File Number Total:	\$122.57						
--	--	--	--	--------------------	----------	--	--	--	--	--	--

FILE NO: FI 2248 *				DATE OF PURCHASE: 10/21/1992				GRANTOR: JEROME LAUFENBERG			
LEGAL DESCRIPTION: T22 R05-W S11 NENW				PARCEL NO: 024-0165.0000				CONTROL NO: 70722			
40	\$29,353.28	0.95111728	\$27,918.41								
				0	\$0.00	STAT	999999	STATE OF WISCONSIN			
				0.00523830	\$146.25	CNTY	27	JACKSON COUNTY			
				0.00296870	\$82.88	MUNI	27024	TOWN OF HIXTON			
				0.00858010	\$239.54	REG	270091	SCH D OF ALMA CENTER			
				0.00065830	\$18.38	VTAE	000100	CHIPPEWA VALLEY VTAE DISTRICT			
				Parcel Total:	\$487.05						



# State of Wisconsin / Department of Natural Resources

Tony Evers , Governor

, Secretary

2/5/2025

## Chapter 70.114 - Aids Payment Worksheet For Tax Year 2024(Payment Year 2025) - Payment Due January 31, 2025

2811 of 7093

LEGAL DESCRIPTION: T22 R05-W S11 PT OF SENW	PARCEL NO: 024-0168.0000	CONTROL NO: 70723
---	--------------------------	-------------------

11.36	\$10,532.91	0.95111728	\$10,018.03
-------	-------------	------------	-------------

0	\$0.00	STAT	999999	STATE OF WISCONSIN
0.00523830	\$52.48	CNTY	27	JACKSON COUNTY
0.00296870	\$29.74	MUNI	27024	TOWN OF HIXTON
0.00858010	\$85.96	REG	270091	SCH D OF ALMA CENTER
0.00065830	\$6.60	VTAE	000100	CHIPPEWA VALLEY VTAE DISTRICT

Parcel Total:	\$174.78
---------------	----------

File Number Total:	\$661.83
--------------------	----------

FILE NO: FI 2492 *	DATE OF PURCHASE: 06/28/1996	GRANTOR: JEFFERY L GERMAN
--------------------	------------------------------	---------------------------

LEGAL DESCRIPTION: T22 R05-W S26 S1/2 OF SWNE	PARCEL NO: 024-0394.0005	CONTROL NO: 77084
---	--------------------------	-------------------

20	\$21,467.06	0.95111728	\$20,417.69
----	-------------	------------	-------------

0	\$0.00	STAT	999999	STATE OF WISCONSIN
0.00523830	\$106.95	CNTY	27	JACKSON COUNTY
0.00296870	\$60.61	MUNI	27024	TOWN OF HIXTON
0.00595510	\$121.59	REG	270476	SCH D OF BLACK RIVER FALLS
0.00095650	\$19.53	VTAE	000200	WESTERN WISCONSIN VTAE DISTRICT

Parcel Total:	\$308.68
---------------	----------

File Number Total:	\$308.68
--------------------	----------



# State of Wisconsin / Department of Natural Resources

Tony Evers , Governor

, Secretary

2/5/2025

## Chapter 70.114 - Aids Payment Worksheet For Tax Year 2024(Payment Year 2025) - Payment Due January 31, 2025

2812 of 7093

FILE NO: FI 2532 *		DATE OF PURCHASE: 03/07/1997			GRANTOR: ERVIN GIESE			
LEGAL DESCRIPTION: T22 R05-W S04 PT OF NWNE				PARCEL NO: 024-0050.0005		CONTROL NO: 77788		
8.3	\$9,555.58	0.95111728	\$9,088.48					
				0	\$0.00	STAT	999999	STATE OF WISCONSIN
				0.00523830	\$47.61	CNTY	27	JACKSON COUNTY
				0.00296870	\$26.98	MUNI	27024	TOWN OF HIXTON
				0.00858010	\$77.98	REG	270091	SCH D OF ALMA CENTER
				0.00065830	\$5.98	VTAE	000100	CHIPPEWA VALLEY VTAE DISTRICT
Parcel Total:					\$158.55			

File Number Total:		\$158.55					
--------------------	--	----------	--	--	--	--	--

FILE NO: FI 2549 *		DATE OF PURCHASE: 08/29/1997			GRANTOR: JON LINGO			
LEGAL DESCRIPTION: T22 R05-W S09 PT OF SENW				PARCEL NO: 024-0136		CONTROL NO: 78853		
11.3	\$24,334.87	0.95111728	\$23,145.32					
				0	\$0.00	STAT	999999	STATE OF WISCONSIN
				0.00523830	\$121.24	CNTY	27	JACKSON COUNTY
				0.00296870	\$68.71	MUNI	27024	TOWN OF HIXTON
				0.00858010	\$198.59	REG	270091	SCH D OF ALMA CENTER
				0.00065830	\$15.24	VTAE	000100	CHIPPEWA VALLEY VTAE DISTRICT
Parcel Total:					\$403.78			





# State of Wisconsin / Department of Natural Resources

Tony Evers , Governor

, Secretary

2/5/2025

## Chapter 70.114 - Aids Payment Worksheet For Tax Year 2024(Payment Year 2025) - Payment Due January 31, 2025

2813 of 7093

LEGAL DESCRIPTION: T22 R05-W S09 PT OF NESW	PARCEL NO: 024-0137	CONTROL NO: 78854
---	---------------------	-------------------

16.2	\$34,782.31	0.95111728	\$33,082.05
------	-------------	------------	-------------

0	\$0.00	STAT	999999	STATE OF WISCONSIN
0.00523830	\$173.29	CNTY	27	JACKSON COUNTY
0.00296870	\$98.21	MUNI	27024	TOWN OF HIXTON
0.00858010	\$283.85	REG	270091	SCH D OF ALMA CENTER
0.00065830	\$21.78	VTAE	000100	CHIPPEWA VALLEY VTAE DISTRICT

Parcel Total:	\$577.13
---------------	----------

LEGAL DESCRIPTION: T22 R05-W S09 PT OF SESW	PARCEL NO: 024-0140	CONTROL NO: 78855
---	---------------------	-------------------

1.5	\$3,312.60	0.95111728	\$3,150.67
-----	------------	------------	------------

0	\$0.00	STAT	999999	STATE OF WISCONSIN
0.00523830	\$16.50	CNTY	27	JACKSON COUNTY
0.00296870	\$9.35	MUNI	27024	TOWN OF HIXTON
0.00858010	\$27.03	REG	270091	SCH D OF ALMA CENTER
0.00065830	\$2.07	VTAE	000100	CHIPPEWA VALLEY VTAE DISTRICT

Parcel Total:	\$54.95
---------------	---------

File Number Total:	\$1,035.86
--------------------	------------

Municipality Total:	\$3,145.40
---------------------	------------



# State of Wisconsin / Department of Natural Resources

Tony Evers , Governor

, Secretary

2/5/2025

## Chapter 70.114 - Aids Payment Worksheet For Tax Year 2024(Payment Year 2025) - Payment Due January 31, 2025

2814 of 7093

DETAIL FOR TOWN OF IRVING, JACKSON COUNTY

Acres	Est. Adjust. Purch. Price	Level of Assessment	Adjusted Local Value	Net Gen. Tax Rate	Calc. Aid Pay Amount	Taxing Jurisdiction Type	Code	Description
FILE NO: NF 30045 *			DATE OF PURCHASE: 10/05/2010			GRANTOR: James G. & Nancy K. Wilhelm		
LEGAL DESCRIPTION: T20 R04-W S08 GOV LOT 4				PARCEL NO: 032-0661-0000		CONTROL NO: 120600		
39.9	\$140,042.81	0.94699193	\$132,619.41					
				0	\$0.00	STAT	999999	STATE OF WISCONSIN
				0.00515230	\$683.30	CNTY	27	JACKSON COUNTY
				0.002394	\$317.49	MUNI	27026	TOWN OF IRVING
				0.00585740	\$776.80	REG	270476	SCH D OF BLACK RIVER FALLS
				0.00094080	\$124.77	VTAE	000200	WESTERN WISCONSIN VTAE DISTRICT
<b>Parcel Total:</b>					<b>\$1,902.36</b>			

LEGAL DESCRIPTION: T20 R04-W S08 PT GV LT 5				PARCEL NO: 032-0662-0000		CONTROL NO: 120601		
1.28	\$4,492.61	0.94699193	\$4,254.46					
				0	\$0.00	STAT	999999	STATE OF WISCONSIN
				0.00515230	\$21.92	CNTY	27	JACKSON COUNTY
				0.002394	\$10.19	MUNI	27026	TOWN OF IRVING
				0.00585740	\$24.92	REG	270476	SCH D OF BLACK RIVER FALLS
				0.00094080	\$4.00	VTAE	000200	WESTERN WISCONSIN VTAE DISTRICT
<b>Parcel Total:</b>					<b>\$61.03</b>			

File Number Total: \$1,963.39

Municipality Total: \$1,963.39



# State of Wisconsin / Department of Natural Resources

Tony Evers , Governor

, Secretary

2/5/2025

## Chapter 70.114 - Aids Payment Worksheet For Tax Year 2024(Payment Year 2025) - Payment Due January 31, 2025

2815 of 7093

DETAIL FOR TOWN OF KNAPP, JACKSON COUNTY

Acres	Est. Adjust. Purch. Price	Level of Assessment	Adjusted Local Value	Net Gen. Tax Rate	Calc. Aid Pay Amount	----- Taxing Jurisdiction ----- Type	Code	Description
-------	------------------------------	------------------------	-------------------------	----------------------	-------------------------	---	------	-------------

FILE NO: NA 479 *	DATE OF PURCHASE: 03/20/1992	GRANTOR: LEITA POTTER
-------------------	------------------------------	-----------------------

LEGAL DESCRIPTION: T20 R01-W S28 SESE	PARCEL NO: 028-0446.0000	CONTROL NO: 69998
---------------------------------------	--------------------------	-------------------

40	\$86,162.76	0.73051286	\$62,943.01					
				0	\$0.00	STAT	999999	STATE OF WISCONSIN
				0.00674180	\$424.35	CNTY	27	JACKSON COUNTY
				0.00129910	\$81.77	MUNI	27028	TOWN OF KNAPP
				0.00704670	\$443.54	REG	415747	SCH D OF TOMAH AREA
				0.001231	\$77.48	VTAE	000200	WESTERN WISCONSIN VTAE DISTRICT

Parcel Total:	\$1,027.14
---------------	------------

LEGAL DESCRIPTION: T20 R01-W S33 NENE	PARCEL NO: 028-0511.0000	CONTROL NO: 69999
---------------------------------------	--------------------------	-------------------

40	\$120,610.16	0.73051286	\$88,107.27					
				0	\$0.00	STAT	999999	STATE OF WISCONSIN
				0.00674180	\$594.00	CNTY	27	JACKSON COUNTY
				0.00129910	\$114.46	MUNI	27028	TOWN OF KNAPP
				0.00704670	\$620.87	REG	415747	SCH D OF TOMAH AREA
				0.001231	\$108.46	VTAE	000200	WESTERN WISCONSIN VTAE DISTRICT

Parcel Total:	\$1,437.79
---------------	------------

File Number Total:	\$2,464.93
--------------------	------------



# State of Wisconsin / Department of Natural Resources

Tony Evers , Governor

, Secretary

2/5/2025

## Chapter 70.114 - Aids Payment Worksheet For Tax Year 2024(Payment Year 2025) - Payment Due January 31, 2025

2816 of 7093

FILE NO: NA 910 *				DATE OF PURCHASE: 10/12/2007				GRANTOR: Plum Creek Timberlands, L.P.			
LEGAL DESCRIPTION: T20 R01-W S28 NWSW				PARCEL NO: 028-0440.0000				CONTROL NO: 100720			
40	\$91,027.65	0.73051286	\$66,496.87								
				0	\$0.00	STAT	999999	STATE OF WISCONSIN			
				0.00674180	\$448.31	CNTY	27	JACKSON COUNTY			
				0.00129910	\$86.38	MUNI	27028	TOWN OF KNAPP			
				0.00704670	\$468.59	REG	415747	SCH D OF TOMAH AREA			
				0.001231	\$81.86	VTAE	000200	WESTERN WISCONSIN VTAE DISTRICT			
Parcel Total:				\$1,085.14							

LEGAL DESCRIPTION: T20 R01-W S28 NESW				PARCEL NO: 028-0439.0000				CONTROL NO: 100721			
40	\$91,027.65	0.73051286	\$66,496.87								
				0	\$0.00	STAT	999999	STATE OF WISCONSIN			
				0.00674180	\$448.31	CNTY	27	JACKSON COUNTY			
				0.00129910	\$86.38	MUNI	27028	TOWN OF KNAPP			
				0.00704670	\$468.59	REG	415747	SCH D OF TOMAH AREA			
				0.001231	\$81.86	VTAE	000200	WESTERN WISCONSIN VTAE DISTRICT			
Parcel Total:				\$1,085.14							

File Number Total:				\$2,170.28							
--------------------	--	--	--	------------	--	--	--	--	--	--	--



# State of Wisconsin / Department of Natural Resources

Tony Evers , Governor

, Secretary

2/5/2025

## Chapter 70.114 - Aids Payment Worksheet For Tax Year 2024(Payment Year 2025) - Payment Due January 31, 2025

2817 of 7093

FILE NO: NF 30050 *				DATE OF PURCHASE: 12/10/2010				GRANTOR: Plum Creek Timberlands			
LEGAL DESCRIPTION: T20 R01-W S29 NWSW				PARCEL NO: 028-0456-0000				CONTROL NO: 121140			
40	\$71,169.82	0.73051286	\$51,990.47								
				0	\$0.00	STAT	999999	STATE OF WISCONSIN			
				0.00674180	\$350.51	CNTY	27	JACKSON COUNTY			
				0.00129910	\$67.54	MUNI	27028	TOWN OF KNAPP			
				0.00704670	\$366.36	REG	415747	SCH D OF TOMAH AREA			
				0.001231	\$64.00	VTAE	000200	WESTERN WISCONSIN VTAE DISTRICT			
Parcel Total:					\$848.41						

LEGAL DESCRIPTION: T20 R01-W S29 SWSW				PARCEL NO: 028-0457-0000				CONTROL NO: 121141			
40	\$71,169.82	0.73051286	\$51,990.47								
				0	\$0.00	STAT	999999	STATE OF WISCONSIN			
				0.00674180	\$350.51	CNTY	27	JACKSON COUNTY			
				0.00129910	\$67.54	MUNI	27028	TOWN OF KNAPP			
				0.00704670	\$366.36	REG	415747	SCH D OF TOMAH AREA			
				0.001231	\$64.00	VTAE	000200	WESTERN WISCONSIN VTAE DISTRICT			
Parcel Total:					\$848.41						



# State of Wisconsin / Department of Natural Resources

Tony Evers , Governor

, Secretary

2/5/2025

## Chapter 70.114 - Aids Payment Worksheet For Tax Year 2024(Payment Year 2025) - Payment Due January 31, 2025

2818 of 7093

LEGAL DESCRIPTION: T20 R01-W S32 NWNW				PARCEL NO: 028-0500-0000				CONTROL NO: 121142	
3.4	\$6,049.43	0.73051286	\$4,419.19	0	\$0.00	STAT	999999	STATE OF WISCONSIN	
				0.00674180	\$29.79	CNTY	27	JACKSON COUNTY	
				0.00129910	\$5.74	MUNI	27028	TOWN OF KNAPP	
				0.00704670	\$31.14	REG	415747	SCH D OF TOMAH AREA	
				0.001231	\$5.44	VTAE	000200	WESTERN WISCONSIN VTAE DISTRICT	
Parcel Total:				\$72.11					

LEGAL DESCRIPTION: T20 R01-W S29 NESW				PARCEL NO: 028-0455-0000				CONTROL NO: 122511	
40	\$71,169.82	0.73051286	\$51,990.47	0	\$0.00	STAT	999999	STATE OF WISCONSIN	
				0.00674180	\$350.51	CNTY	27	JACKSON COUNTY	
				0.00129910	\$67.54	MUNI	27028	TOWN OF KNAPP	
				0.00704670	\$366.36	REG	415747	SCH D OF TOMAH AREA	
				0.001231	\$64.00	VTAE	000200	WESTERN WISCONSIN VTAE DISTRICT	
Parcel Total:				\$848.41					

LEGAL DESCRIPTION: T20 R01-W S29 SESW				PARCEL NO: 028-0458-0000				CONTROL NO: 122512	
40	\$71,169.82	0.73051286	\$51,990.47	0	\$0.00	STAT	999999	STATE OF WISCONSIN	
				0.00674180	\$350.51	CNTY	27	JACKSON COUNTY	
				0.00129910	\$67.54	MUNI	27028	TOWN OF KNAPP	
				0.00704670	\$366.36	REG	415747	SCH D OF TOMAH AREA	
				0.001231	\$64.00	VTAE	000200	WESTERN WISCONSIN VTAE DISTRICT	
Parcel Total:				\$848.41					



# State of Wisconsin / Department of Natural Resources

Tony Evers , Governor

, Secretary

2/5/2025

Chapter 70.114 - Aids Payment Worksheet For Tax Year 2024(Payment Year 2025) - Payment Due  
January 31, 2025

2819 of 7093

File Number Total: \$3,465.75

Municipality Total: \$8,100.96



# State of Wisconsin / Department of Natural Resources

Tony Evers , Governor

, Secretary

2/5/2025

## Chapter 70.114 - Aids Payment Worksheet For Tax Year 2024(Payment Year 2025) - Payment Due January 31, 2025

2820 of 7093

DETAIL FOR TOWN OF KOMENSKY, JACKSON COUNTY

Acres	Est. Adjust. Purch. Price	Level of Assessment	Adjusted Local Value	Net Gen. Tax Rate	Calc. Aid Pay Amount	Type	Code	Taxing Jurisdiction Description
FILE NO: NF 667 *			DATE OF PURCHASE: 01/31/1992			GRANTOR: DONNA FISHER		
LEGAL DESCRIPTION: T22 R03-W S01 PT OF NWNW				PARCEL NO: 030-0566.0030		CONTROL NO: 69914		
0.85	\$75,298.73	0.68244942	\$51,387.57					
				0	\$0.00	STAT	999999	STATE OF WISCONSIN
				0.00700690	\$360.07	CNTY	27	JACKSON COUNTY
				0	\$0.00	MUNI	27030	TOWN OF KOMENSKY
				0.00796630	\$409.37	REG	270476	SCH D OF BLACK RIVER FALLS
				0.00127950	\$65.75	VTAE	000200	WESTERN WISCONSIN VTAE DISTRICT
<b>Parcel Total:</b>					<b>\$835.19</b>			

File Number Total: \$835.19

FILE NO: NF 668 *			DATE OF PURCHASE: 02/24/1992			GRANTOR: FRANK SOUCEK		
LEGAL DESCRIPTION: T22 R03-W S01 PT OF NWNW				PARCEL NO: 030-0566.0020		CONTROL NO: 70002		
0.3	\$7,745.01	0.68244942	\$5,285.58					
				0	\$0.00	STAT	999999	STATE OF WISCONSIN
				0.00700690	\$37.04	CNTY	27	JACKSON COUNTY
				0	\$0.00	MUNI	27030	TOWN OF KOMENSKY
				0.00796630	\$42.11	REG	270476	SCH D OF BLACK RIVER FALLS
				0.00127950	\$6.76	VTAE	000200	WESTERN WISCONSIN VTAE DISTRICT
<b>Parcel Total:</b>					<b>\$85.91</b>			

File Number Total: \$85.91





# State of Wisconsin / Department of Natural Resources

Tony Evers , Governor

, Secretary

2/5/2025

## Chapter 70.114 - Aids Payment Worksheet For Tax Year 2024(Payment Year 2025) - Payment Due January 31, 2025

2821 of 7093

FILE NO: NF 717 *				DATE OF PURCHASE: 07/31/1995				GRANTOR: NSP LANDS INC.			
LEGAL DESCRIPTION: T22 R02-W S05 NENE				PARCEL NO: 030-0065.0000				CONTROL NO: 75472			
40.56	\$42,652.59	0.68244942	\$29,108.24								
				0	\$0.00	STAT	999999	STATE OF WISCONSIN			
				0.00700690	\$203.96	CNTY	27	JACKSON COUNTY			
				0	\$0.00	MUNI	27030	TOWN OF KOMENSKY			
				0.00796630	\$231.89	REG	270476	SCH D OF BLACK RIVER FALLS			
				0.00127950	\$37.24	VTAE	000200	WESTERN WISCONSIN VTAE DISTRICT			
Parcel Total:					\$473.09						

LEGAL DESCRIPTION: T22 R02-W S05 SWNE				PARCEL NO: 030-0067.0000				CONTROL NO: 75473			
40	\$42,652.59	0.68244942	\$29,108.24								
				0	\$0.00	STAT	999999	STATE OF WISCONSIN			
				0.00700690	\$203.96	CNTY	27	JACKSON COUNTY			
				0	\$0.00	MUNI	27030	TOWN OF KOMENSKY			
				0.00796630	\$231.89	REG	270476	SCH D OF BLACK RIVER FALLS			
				0.00127950	\$37.24	VTAE	000200	WESTERN WISCONSIN VTAE DISTRICT			
Parcel Total:					\$473.09						



# State of Wisconsin / Department of Natural Resources

Tony Evers , Governor

, Secretary

2/5/2025

## Chapter 70.114 - Aids Payment Worksheet For Tax Year 2024(Payment Year 2025) - Payment Due January 31, 2025

2822 of 7093

LEGAL DESCRIPTION: T22 R02-W S05 NWNE	PARCEL NO: 030-0066.0000	CONTROL NO: 75474
---------------------------------------	--------------------------	-------------------

40.69    \$59,713.63    0.68244942    \$40,751.53

0	\$0.00	STAT	999999	STATE OF WISCONSIN
0.00700690	\$285.54	CNTY	27	JACKSON COUNTY
0	\$0.00	MUNI	27030	TOWN OF KOMENSKY
0.00796630	\$324.64	REG	270476	SCH D OF BLACK RIVER FALLS
0.00127950	\$52.14	VTAE	000200	WESTERN WISCONSIN VTAE DISTRICT

Parcel Total:                    \$662.32

LEGAL DESCRIPTION: T22 R02-W S05 SENE	PARCEL NO: 030-0068.0000	CONTROL NO: 75475
---------------------------------------	--------------------------	-------------------

40    \$59,713.63    0.68244942    \$40,751.53

0	\$0.00	STAT	999999	STATE OF WISCONSIN
0.00700690	\$285.54	CNTY	27	JACKSON COUNTY
0	\$0.00	MUNI	27030	TOWN OF KOMENSKY
0.00796630	\$324.64	REG	270476	SCH D OF BLACK RIVER FALLS
0.00127950	\$52.14	VTAE	000200	WESTERN WISCONSIN VTAE DISTRICT

Parcel Total:                    \$662.32

LEGAL DESCRIPTION: T22 R02-W S05 NENW	PARCEL NO: 030-0069.0000	CONTROL NO: 75476
---------------------------------------	--------------------------	-------------------

40.83    \$59,713.63    0.68244942    \$40,751.53

0	\$0.00	STAT	999999	STATE OF WISCONSIN
0.00700690	\$285.54	CNTY	27	JACKSON COUNTY
0	\$0.00	MUNI	27030	TOWN OF KOMENSKY
0.00796630	\$324.64	REG	270476	SCH D OF BLACK RIVER FALLS
0.00127950	\$52.14	VTAE	000200	WESTERN WISCONSIN VTAE DISTRICT

Parcel Total:                    \$662.32



# State of Wisconsin / Department of Natural Resources

Tony Evers , Governor

, Secretary

2/5/2025

## Chapter 70.114 - Aids Payment Worksheet For Tax Year 2024(Payment Year 2025) - Payment Due January 31, 2025

2823 of 7093

LEGAL DESCRIPTION: T22 R02-W S05 NWNW				PARCEL NO: 030-0070.0000				CONTROL NO: 75477	
40.98	\$38,199.98	0.68244942	\$26,069.55						
				0	\$0.00	STAT	999999	STATE OF WISCONSIN	
				0.00700690	\$182.67	CNTY	27	JACKSON COUNTY	
				0	\$0.00	MUNI	27030	TOWN OF KOMENSKY	
				0.00796630	\$207.68	REG	270476	SCH D OF BLACK RIVER FALLS	
				0.00127950	\$33.36	VTAE	000200	WESTERN WISCONSIN VTAE DISTRICT	
Parcel Total:					\$423.71				

LEGAL DESCRIPTION: T22 R02-W S05 SWNW				PARCEL NO: 030-0071-0000				CONTROL NO: 75478	
40	\$38,199.98	0.68244942	\$26,069.55						
				0	\$0.00	STAT	999999	STATE OF WISCONSIN	
				0.00700690	\$182.67	CNTY	27	JACKSON COUNTY	
				0	\$0.00	MUNI	27030	TOWN OF KOMENSKY	
				0.00796630	\$207.68	REG	270476	SCH D OF BLACK RIVER FALLS	
				0.00127950	\$33.36	VTAE	000200	WESTERN WISCONSIN VTAE DISTRICT	
Parcel Total:					\$423.71				

LEGAL DESCRIPTION: T22 R02-W S05 SESE				PARCEL NO: 030-0080.0000				CONTROL NO: 75479	
40	\$46,916.16	0.68244942	\$32,017.91						
				0	\$0.00	STAT	999999	STATE OF WISCONSIN	
				0.00700690	\$224.35	CNTY	27	JACKSON COUNTY	
				0	\$0.00	MUNI	27030	TOWN OF KOMENSKY	
				0.00796630	\$255.07	REG	270476	SCH D OF BLACK RIVER FALLS	
				0.00127950	\$40.97	VTAE	000200	WESTERN WISCONSIN VTAE DISTRICT	
Parcel Total:					\$520.39				



# State of Wisconsin / Department of Natural Resources

Tony Evers , Governor

, Secretary

2/5/2025

## Chapter 70.114 - Aids Payment Worksheet For Tax Year 2024(Payment Year 2025) - Payment Due January 31, 2025

2824 of 7093

File Number Total: \$4,300.95

FILE NO: NF 726 \*      DATE OF PURCHASE: 11/13/1995      GRANTOR: NSP LANDS, INC.

LEGAL DESCRIPTION: T22 R03-W S09 GOV LOT 6      PARCEL NO: 030-0590.0010      CONTROL NO: 75826

29.16    \$102,875.96    0.68244942    \$70,207.64

0    \$0.00    STAT    999999    STATE OF WISCONSIN

0.00700690    \$491.94    CNTY    27    JACKSON COUNTY

0    \$0.00    MUNI    27030    TOWN OF KOMENSKY

0.00796630    \$559.30    REG    270476    SCH D OF BLACK RIVER FALLS

0.00127950    \$89.83    VTAE    000200    WESTERN WISCONSIN VTAE DISTRICT

Parcel Total: \$1,141.07

LEGAL DESCRIPTION: T22 R03-W S09 GOV LOT 7      PARCEL NO: 030-0591.0000      CONTROL NO: 75827

39.47    \$138,827.69    0.68244942    \$94,742.88

0    \$0.00    STAT    999999    STATE OF WISCONSIN

0.00700690    \$663.86    CNTY    27    JACKSON COUNTY

0    \$0.00    MUNI    27030    TOWN OF KOMENSKY

0.00796630    \$754.75    REG    270476    SCH D OF BLACK RIVER FALLS

0.00127950    \$121.22    VTAE    000200    WESTERN WISCONSIN VTAE DISTRICT

Parcel Total: \$1,539.83



# State of Wisconsin / Department of Natural Resources

Tony Evers , Governor

, Secretary

2/5/2025

## Chapter 70.114 - Aids Payment Worksheet For Tax Year 2024(Payment Year 2025) - Payment Due January 31, 2025

2825 of 7093

LEGAL DESCRIPTION: T22 R03-W S16 GOV LOT 2	PARCEL NO: 030-0691.0000	CONTROL NO: 75828
--	--------------------------	-------------------

55.48	\$210,224.79	0.68244942	\$143,467.79				
-------	--------------	------------	--------------	--	--	--	--

0	\$0.00	STAT	999999	STATE OF WISCONSIN		
0.00700690	\$1,005.27	CNTY	27	JACKSON COUNTY		
0	\$0.00	MUNI	27030	TOWN OF KOMENSKY		
0.00796630	\$1,142.91	REG	270476	SCH D OF BLACK RIVER FALLS		
0.00127950	\$183.57	VTAE	000200	WESTERN WISCONSIN VTAE DISTRICT		

Parcel Total:	\$2,331.75
---------------	------------

LEGAL DESCRIPTION: T22 R03-W S16 GOV LOT 4	PARCEL NO: 030-0693.0000	CONTROL NO: 75829
--	--------------------------	-------------------

30	\$125,324.70	0.68244942	\$85,527.77				
----	--------------	------------	-------------	--	--	--	--

0	\$0.00	STAT	999999	STATE OF WISCONSIN		
0.00700690	\$599.29	CNTY	27	JACKSON COUNTY		
0	\$0.00	MUNI	27030	TOWN OF KOMENSKY		
0.00796630	\$681.34	REG	270476	SCH D OF BLACK RIVER FALLS		
0.00127950	\$109.43	VTAE	000200	WESTERN WISCONSIN VTAE DISTRICT		

Parcel Total:	\$1,390.06
---------------	------------

File Number Total:	\$6,402.71
--------------------	------------



# State of Wisconsin / Department of Natural Resources

Tony Evers , Governor

, Secretary

2/5/2025

## Chapter 70.114 - Aids Payment Worksheet For Tax Year 2024(Payment Year 2025) - Payment Due January 31, 2025

2826 of 7093

FILE NO: NF 757 A				DATE OF PURCHASE: 08/12/1998				GRANTOR: NORTHERN STATES POWER LANDS,			
LEGAL DESCRIPTION: T22 R03-W S10 PT GV LT 4				PARCEL NO: 030-0598-000				CONTROL NO: 80778			
54.3	\$107,674.19	0.68244942	\$73,482.19								
				0	\$0.00	STAT	999999	STATE OF WISCONSIN			
				0.00700690	\$514.89	CNTY	27	JACKSON COUNTY			
				0	\$0.00	MUNI	27030	TOWN OF KOMENSKY			
				0.00796630	\$585.38	REG	270476	SCH D OF BLACK RIVER FALLS			
				0.00127950	\$94.02	VTAE	000200	WESTERN WISCONSIN VTAE DISTRICT			
Parcel Total:				\$1,194.29							

LEGAL DESCRIPTION: T22 R03-W S10 PT GV LT 5				PARCEL NO: 030-0599-000				CONTROL NO: 80779			
40.9	\$81,152.34	0.68244942	\$55,382.37								
				0	\$0.00	STAT	999999	STATE OF WISCONSIN			
				0.00700690	\$388.06	CNTY	27	JACKSON COUNTY			
				0	\$0.00	MUNI	27030	TOWN OF KOMENSKY			
				0.00796630	\$441.20	REG	270476	SCH D OF BLACK RIVER FALLS			
				0.00127950	\$70.86	VTAE	000200	WESTERN WISCONSIN VTAE DISTRICT			
Parcel Total:				\$900.12							

File Number Total:				\$2,094.41							
--------------------	--	--	--	------------	--	--	--	--	--	--	--



# State of Wisconsin / Department of Natural Resources

Tony Evers , Governor

, Secretary

2/5/2025

## Chapter 70.114 - Aids Payment Worksheet For Tax Year 2024(Payment Year 2025) - Payment Due January 31, 2025

2827 of 7093

FILE NO: NF 765 *				DATE OF PURCHASE: 04/05/1999				GRANTOR: EUGENIA CHMIELECKI			
LEGAL DESCRIPTION: T22 R03-W S27 PT OF SWNE				PARCEL NO: 030-0789.0000				CONTROL NO: 81451			
13.64	\$24,280.17	0.68244942	\$16,569.99								
				0	\$0.00	STAT	999999	STATE OF WISCONSIN			
				0.00700690	\$116.10	CNTY	27	JACKSON COUNTY			
				0	\$0.00	MUNI	27030	TOWN OF KOMENSKY			
				0.00796630	\$132.00	REG	270476	SCH D OF BLACK RIVER FALLS			
				0.00127950	\$21.20	VTAE	000200	WESTERN WISCONSIN VTAE DISTRICT			
Parcel Total:					\$269.30						

File Number Total:					\$269.30						
--------------------	--	--	--	--	----------	--	--	--	--	--	--

FILE NO: NF 788 *				DATE OF PURCHASE: 04/30/2003				GRANTOR: JACKSON COUNTY			
LEGAL DESCRIPTION: T22 R03-W S32 NESE				PARCEL NO: 030-0858.0000				CONTROL NO: 89200			
40	\$90,884.34	0.68244942	\$62,023.96								
				0	\$0.00	STAT	999999	STATE OF WISCONSIN			
				0.00700690	\$434.60	CNTY	27	JACKSON COUNTY			
				0	\$0.00	MUNI	27030	TOWN OF KOMENSKY			
				0.00796630	\$494.10	REG	270476	SCH D OF BLACK RIVER FALLS			
				0.00127950	\$79.36	VTAE	000200	WESTERN WISCONSIN VTAE DISTRICT			
Parcel Total:					\$1,008.06						



# State of Wisconsin / Department of Natural Resources

Tony Evers , Governor

, Secretary

2/5/2025

## Chapter 70.114 - Aids Payment Worksheet For Tax Year 2024(Payment Year 2025) - Payment Due January 31, 2025

2828 of 7093

LEGAL DESCRIPTION: T22 R03-W S32 NWSE      PARCEL NO: 030-0859.0000      CONTROL NO: 89201

40      \$90,884.34      0.68244942      \$62,023.96

0      \$0.00      STAT      999999      STATE OF WISCONSIN

0.00700690      \$434.60      CNTY      27      JACKSON COUNTY

0      \$0.00      MUNI      27030      TOWN OF KOMENSKY

0.00796630      \$494.10      REG      270476      SCH D OF BLACK RIVER FALLS

0.00127950      \$79.36      VTAE      000200      WESTERN WISCONSIN VTAE DISTRICT

Parcel Total:      \$1,008.06

File Number Total:      \$2,016.12

FILE NO: NF 792 \*      DATE OF PURCHASE: 05/28/2003      GRANTOR: EUGENIA CHMIELELCKI

LEGAL DESCRIPTION: T22 R03-W S27 PT OF SWNE      PARCEL NO: 030-0789      CONTROL NO: 89160

12      \$37,262.58      0.68244942      \$25,429.83

0      \$0.00      STAT      999999      STATE OF WISCONSIN

0.00700690      \$178.19      CNTY      27      JACKSON COUNTY

0      \$0.00      MUNI      27030      TOWN OF KOMENSKY

0.00796630      \$202.58      REG      270476      SCH D OF BLACK RIVER FALLS

0.00127950      \$32.54      VTAE      000200      WESTERN WISCONSIN VTAE DISTRICT

Parcel Total:      \$413.31

File Number Total:      \$413.31





# State of Wisconsin / Department of Natural Resources

Tony Evers , Governor

, Secretary

2/5/2025

## Chapter 70.114 - Aids Payment Worksheet For Tax Year 2024(Payment Year 2025) - Payment Due January 31, 2025

2829 of 7093

FILE NO: NF 794 *				DATE OF PURCHASE: 08/25/2003				GRANTOR: PLUM CREEK TIMBERLANDS, L.P.			
LEGAL DESCRIPTION: T22 R03-W S14 SWNE				PARCEL NO: 030-0650.0000				CONTROL NO: 90219			
40	\$70,418.09	0.68244942	\$48,056.79								
				0	\$0.00	STAT	999999	STATE OF WISCONSIN			
				0.00700690	\$336.73	CNTY	27	JACKSON COUNTY			
				0	\$0.00	MUNI	27030	TOWN OF KOMENSKY			
				0.00796630	\$382.84	REG	270476	SCH D OF BLACK RIVER FALLS			
				0.00127950	\$61.49	VTAE	000200	WESTERN WISCONSIN VTAE DISTRICT			
				Parcel Total:		\$781.06					

LEGAL DESCRIPTION: T22 R03-W S14 SENW				PARCEL NO: 030-0655.0000				CONTROL NO: 90220			
40	\$70,418.09	0.68244942	\$48,056.79								
				0	\$0.00	STAT	999999	STATE OF WISCONSIN			
				0.00700690	\$336.73	CNTY	27	JACKSON COUNTY			
				0	\$0.00	MUNI	27030	TOWN OF KOMENSKY			
				0.00796630	\$382.84	REG	270476	SCH D OF BLACK RIVER FALLS			
				0.00127950	\$61.49	VTAE	000200	WESTERN WISCONSIN VTAE DISTRICT			
				Parcel Total:		\$781.06					



# State of Wisconsin / Department of Natural Resources

Tony Evers , Governor

, Secretary

2/5/2025

## Chapter 70.114 - Aids Payment Worksheet For Tax Year 2024(Payment Year 2025) - Payment Due January 31, 2025

2830 of 7093

LEGAL DESCRIPTION: T22 R03-W S14 NESE	PARCEL NO: 030-0660.0000	CONTROL NO: 90221
---------------------------------------	--------------------------	-------------------

40	\$70,418.09	0.68244942	\$48,056.79
----	-------------	------------	-------------

0	\$0.00	STAT	999999	STATE OF WISCONSIN
0.00700690	\$336.73	CNTY	27	JACKSON COUNTY
0	\$0.00	MUNI	27030	TOWN OF KOMENSKY
0.00796630	\$382.84	REG	270476	SCH D OF BLACK RIVER FALLS
0.00127950	\$61.49	VTAE	000200	WESTERN WISCONSIN VTAE DISTRICT

Parcel Total:	\$781.06
---------------	----------

File Number Total:	\$2,343.18
--------------------	------------

FILE NO: NF 798 *	DATE OF PURCHASE: 12/15/2003	GRANTOR: PLUM CREEK TIMBERLANDS
-------------------	------------------------------	---------------------------------

LEGAL DESCRIPTION: T22 R02-W S07 NESE	PARCEL NO: 089814	CONTROL NO: 89814
---------------------------------------	-------------------	-------------------

40	\$78,766.43	0.68244942	\$53,754.10
----	-------------	------------	-------------

0	\$0.00	STAT	999999	STATE OF WISCONSIN
0.00700690	\$376.65	CNTY	27	JACKSON COUNTY
0	\$0.00	MUNI	27030	TOWN OF KOMENSKY
0.00796630	\$428.22	REG	270476	SCH D OF BLACK RIVER FALLS
0.00127950	\$68.78	VTAE	000200	WESTERN WISCONSIN VTAE DISTRICT

Parcel Total:	\$873.65
---------------	----------



# State of Wisconsin / Department of Natural Resources

Tony Evers , Governor

, Secretary

2/5/2025

## Chapter 70.114 - Aids Payment Worksheet For Tax Year 2024(Payment Year 2025) - Payment Due January 31, 2025

2831 of 7093

LEGAL DESCRIPTION: T22 R02-W S07 SESE	PARCEL NO: 089816	CONTROL NO: 89816
---------------------------------------	-------------------	-------------------

40	\$78,766.43	0.68244942	\$53,754.10	
----	-------------	------------	-------------	--

0	\$0.00	STAT	999999	STATE OF WISCONSIN
0.00700690	\$376.65	CNTY	27	JACKSON COUNTY
0	\$0.00	MUNI	27030	TOWN OF KOMENSKY
0.00796630	\$428.22	REG	270476	SCH D OF BLACK RIVER FALLS
0.00127950	\$68.78	VTAE	000200	WESTERN WISCONSIN VTAE DISTRICT

Parcel Total:	\$873.65
---------------	----------

LEGAL DESCRIPTION: T22 R03-W S25 NWNE	PARCEL NO: 089817	CONTROL NO: 89817
---------------------------------------	-------------------	-------------------

40	\$109,061.21	0.68244942	\$74,428.76	
----	--------------	------------	-------------	--

0	\$0.00	STAT	999999	STATE OF WISCONSIN
0.00700690	\$521.52	CNTY	27	JACKSON COUNTY
0	\$0.00	MUNI	27030	TOWN OF KOMENSKY
0.00796630	\$592.93	REG	270476	SCH D OF BLACK RIVER FALLS
0.00127950	\$95.23	VTAE	000200	WESTERN WISCONSIN VTAE DISTRICT

Parcel Total:	\$1,209.68
---------------	------------

File Number Total:	\$2,956.98
--------------------	------------



# State of Wisconsin / Department of Natural Resources

Tony Evers , Governor

, Secretary

2/5/2025

## Chapter 70.114 - Aids Payment Worksheet For Tax Year 2024(Payment Year 2025) - Payment Due January 31, 2025

2832 of 7093

FILE NO: NF 826 *				DATE OF PURCHASE: 05/15/2006				GRANTOR: HO-CHUNK NATION			
LEGAL DESCRIPTION: T22 R03-W S27 PT OF NWNE				PARCEL NO: 030-0788.0000				CONTROL NO: 94953			
20	\$49,084.59	0.68244942	\$33,497.75								
				0	\$0.00	STAT	999999	STATE OF WISCONSIN			
				0.00700690	\$234.72	CNTY	27	JACKSON COUNTY			
				0	\$0.00	MUNI	27030	TOWN OF KOMENSKY			
				0.00796630	\$266.85	REG	270476	SCH D OF BLACK RIVER FALLS			
				0.00127950	\$42.86	VTAE	000200	WESTERN WISCONSIN VTAE DISTRICT			
Parcel Total:					\$544.43						

File Number Total:					\$544.43						
--------------------	--	--	--	--	----------	--	--	--	--	--	--

FILE NO: NF 845 *				DATE OF PURCHASE: 06/28/2007				GRANTOR: LAWRENCE NELSON ET AL			
LEGAL DESCRIPTION: T22 R03-W S21 PT GV LT 2				PARCEL NO: 030-0707.0000				CONTROL NO: 98007			
28	\$250,708.23	0.68244942	\$171,095.69								
				0	\$0.00	STAT	999999	STATE OF WISCONSIN			
				0.00700690	\$1,198.86	CNTY	27	JACKSON COUNTY			
				0	\$0.00	MUNI	27030	TOWN OF KOMENSKY			
				0.00796630	\$1,363.01	REG	270476	SCH D OF BLACK RIVER FALLS			
				0.00127950	\$218.92	VTAE	000200	WESTERN WISCONSIN VTAE DISTRICT			
Parcel Total:					\$2,780.79						



# State of Wisconsin / Department of Natural Resources

Tony Evers , Governor

, Secretary

2/5/2025

## Chapter 70.114 - Aids Payment Worksheet For Tax Year 2024(Payment Year 2025) - Payment Due January 31, 2025

2833 of 7093

LEGAL DESCRIPTION: T22 R03-W S21 GOV LOT 3	PARCEL NO: 030-0708.0000	CONTROL NO: 98008
--	--------------------------	-------------------

22	\$134,116.58	0.68244942	\$91,527.78	
----	--------------	------------	-------------	--

0	\$0.00	STAT	999999	STATE OF WISCONSIN
---	--------	------	--------	--------------------

0.00700690	\$641.33	CNTY	27	JACKSON COUNTY
------------	----------	------	----	----------------

0	\$0.00	MUNI	27030	TOWN OF KOMENSKY
---	--------	------	-------	------------------

0.00796630	\$729.14	REG	270476	SCH D OF BLACK RIVER FALLS
------------	----------	-----	--------	----------------------------

0.00127950	\$117.11	VTAE	000200	WESTERN WISCONSIN VTAE DISTRICT
------------	----------	------	--------	---------------------------------

Parcel Total:	\$1,487.58
---------------	------------

File Number Total:	\$4,268.37
--------------------	------------

FILE NO: NF 30029 *	DATE OF PURCHASE: 10/23/2009	GRANTOR: Bernard & Rosemarie Kling
---------------------	------------------------------	------------------------------------

LEGAL DESCRIPTION: T22 R03-W S34 NWNW	PARCEL NO: 030-0883.0000	CONTROL NO: 111920
---------------------------------------	--------------------------	--------------------

40	\$105,741.61	0.68244942	\$72,163.30	
----	--------------	------------	-------------	--

0	\$0.00	STAT	999999	STATE OF WISCONSIN
---	--------	------	--------	--------------------

0.00700690	\$505.64	CNTY	27	JACKSON COUNTY
------------	----------	------	----	----------------

0	\$0.00	MUNI	27030	TOWN OF KOMENSKY
---	--------	------	-------	------------------

0.00796630	\$574.88	REG	270476	SCH D OF BLACK RIVER FALLS
------------	----------	-----	--------	----------------------------

0.00127950	\$92.33	VTAE	000200	WESTERN WISCONSIN VTAE DISTRICT
------------	---------	------	--------	---------------------------------

Parcel Total:	\$1,172.85
---------------	------------



# State of Wisconsin / Department of Natural Resources

Tony Evers , Governor

, Secretary

2/5/2025

## Chapter 70.114 - Aids Payment Worksheet For Tax Year 2024(Payment Year 2025) - Payment Due January 31, 2025

2834 of 7093

LEGAL DESCRIPTION: T22 R03-W S35 SESW	PARCEL NO: 030-0910.0000	CONTROL NO: 111921
---------------------------------------	--------------------------	--------------------

40	\$105,741.61	0.68244942	\$72,163.30	
----	--------------	------------	-------------	--

0	\$0.00	STAT	999999	STATE OF WISCONSIN
---	--------	------	--------	--------------------

0.00700690	\$505.64	CNTY	27	JACKSON COUNTY
------------	----------	------	----	----------------

0	\$0.00	MUNI	27030	TOWN OF KOMENSKY
---	--------	------	-------	------------------

0.00796630	\$574.88	REG	270476	SCH D OF BLACK RIVER FALLS
------------	----------	-----	--------	----------------------------

0.00127950	\$92.33	VTAE	000200	WESTERN WISCONSIN VTAE DISTRICT
------------	---------	------	--------	---------------------------------

Parcel Total:	\$1,172.85
---------------	------------

File Number Total:	\$2,345.70
--------------------	------------

FILE NO: NF 30064 *	DATE OF PURCHASE: 12/29/2011	GRANTOR: Bernard E. & Rosemarie Klin
---------------------	------------------------------	--------------------------------------

LEGAL DESCRIPTION: T22 R03-W S25 SESE	PARCEL NO: 030-0770-0000	CONTROL NO: 124114
---------------------------------------	--------------------------	--------------------

40	\$41,667.70	0.68244942	\$28,436.09	
----	-------------	------------	-------------	--

0	\$0.00	STAT	999999	STATE OF WISCONSIN
---	--------	------	--------	--------------------

0.00700690	\$199.25	CNTY	27	JACKSON COUNTY
------------	----------	------	----	----------------

0	\$0.00	MUNI	27030	TOWN OF KOMENSKY
---	--------	------	-------	------------------

0.00796630	\$226.53	REG	270476	SCH D OF BLACK RIVER FALLS
------------	----------	-----	--------	----------------------------

0.00127950	\$36.38	VTAE	000200	WESTERN WISCONSIN VTAE DISTRICT
------------	---------	------	--------	---------------------------------

Parcel Total:	\$462.16
---------------	----------



# State of Wisconsin / Department of Natural Resources

Tony Evers , Governor

, Secretary

2/5/2025

## Chapter 70.114 - Aids Payment Worksheet For Tax Year 2024(Payment Year 2025) - Payment Due January 31, 2025

2835 of 7093

LEGAL DESCRIPTION: T22 R03-W S25 SWSE	PARCEL NO: 030-0769-0000	CONTROL NO: 124115
---------------------------------------	--------------------------	--------------------

40	\$35,540.09	0.68244942	\$24,254.32
----	-------------	------------	-------------

0	\$0.00	STAT	999999	STATE OF WISCONSIN
0.00700690	\$169.95	CNTY	27	JACKSON COUNTY
0	\$0.00	MUNI	27030	TOWN OF KOMENSKY
0.00796630	\$193.22	REG	270476	SCH D OF BLACK RIVER FALLS
0.00127950	\$31.03	VTAE	000200	WESTERN WISCONSIN VTAE DISTRICT

Parcel Total:	\$394.20
---------------	----------

File Number Total:	\$856.36
--------------------	----------

FILE NO: NF 30092 *	DATE OF PURCHASE: 05/30/2014	GRANTOR: Rosemarie Kling
---------------------	------------------------------	--------------------------

LEGAL DESCRIPTION: T22 R03-W S26 PT OF SESW	PARCEL NO: 030-0782-0000	CONTROL NO: 128733
---	--------------------------	--------------------

20	\$21,794.91	0.68244942	\$14,873.92
----	-------------	------------	-------------

0	\$0.00	STAT	999999	STATE OF WISCONSIN
0.00700690	\$104.22	CNTY	27	JACKSON COUNTY
0	\$0.00	MUNI	27030	TOWN OF KOMENSKY
0.00796630	\$118.49	REG	270476	SCH D OF BLACK RIVER FALLS
0.00127950	\$19.03	VTAE	000200	WESTERN WISCONSIN VTAE DISTRICT

Parcel Total:	\$241.74
---------------	----------



# State of Wisconsin / Department of Natural Resources

Tony Evers , Governor

, Secretary

2/5/2025

## Chapter 70.114 - Aids Payment Worksheet For Tax Year 2024(Payment Year 2025) - Payment Due January 31, 2025

2836 of 7093

LEGAL DESCRIPTION: T22 R03-W S26 NESW	PARCEL NO: 030-0779-0000	CONTROL NO: 128734
---------------------------------------	--------------------------	--------------------

40	\$43,589.82	0.68244942	\$29,747.84
----	-------------	------------	-------------

0	\$0.00	STAT	999999	STATE OF WISCONSIN
0.00700690	\$208.44	CNTY	27	JACKSON COUNTY
0	\$0.00	MUNI	27030	TOWN OF KOMENSKY
0.00796630	\$236.98	REG	270476	SCH D OF BLACK RIVER FALLS
0.00127950	\$38.06	VTAE	000200	WESTERN WISCONSIN VTAE DISTRICT

Parcel Total:	\$483.48
---------------	----------

LEGAL DESCRIPTION: T22 R03-W S26 PT OF SWSW	PARCEL NO: 030-0781-0000	CONTROL NO: 128735
---	--------------------------	--------------------

36	\$34,387.52	0.68244942	\$23,467.74
----	-------------	------------	-------------

0	\$0.00	STAT	999999	STATE OF WISCONSIN
0.00700690	\$164.44	CNTY	27	JACKSON COUNTY
0	\$0.00	MUNI	27030	TOWN OF KOMENSKY
0.00796630	\$186.95	REG	270476	SCH D OF BLACK RIVER FALLS
0.00127950	\$30.03	VTAE	000200	WESTERN WISCONSIN VTAE DISTRICT

Parcel Total:	\$381.42
---------------	----------

File Number Total:	\$1,106.64
--------------------	------------





# State of Wisconsin / Department of Natural Resources

Tony Evers , Governor

, Secretary

2/5/2025

## Chapter 70.114 - Aids Payment Worksheet For Tax Year 2024(Payment Year 2025) - Payment Due January 31, 2025

2837 of 7093

FILE NO: NF 30181 *	DATE OF PURCHASE: 10/11/2016	GRANTOR: Town of Komensky
LEGAL DESCRIPTION: T22 R03-W S12 PT OF NENE	PARCEL NO: 045587	CONTROL NO: 133478

1	\$683.90	0.68244942	\$466.72
---	----------	------------	----------

0	\$0.00	STAT	999999	STATE OF WISCONSIN
---	--------	------	--------	--------------------

0.00700690	\$3.27	CNTY	27	JACKSON COUNTY
------------	--------	------	----	----------------

0	\$0.00	MUNI	27030	TOWN OF KOMENSKY
---	--------	------	-------	------------------

0.00796630	\$3.72	REG	270476	SCH D OF BLACK RIVER FALLS
------------	--------	-----	--------	----------------------------

0.00127950	\$0.60	VTAE	000200	WESTERN WISCONSIN VTAE DISTRICT
------------	--------	------	--------	---------------------------------

Parcel Total:	\$7.59
---------------	--------

File Number Total:	\$7.59
--------------------	--------

Municipality Total:	\$30,847.15
---------------------	-------------



# State of Wisconsin / Department of Natural Resources

Tony Evers , Governor

, Secretary

2/5/2025

## Chapter 70.114 - Aids Payment Worksheet For Tax Year 2024(Payment Year 2025) - Payment Due January 31, 2025

2838 of 7093

DETAIL FOR TOWN OF MANCHESTER, JACKSON COUNTY

Acres	Est. Adjust. Purch. Price	Level of Assessment	Adjusted Local Value	Net Gen. Tax Rate	Calc. Aid Pay Amount	----- Taxing Jurisdiction -----		
						Type	Code	Description
FILE NO: NF 787 *			DATE OF PURCHASE: 01/13/2003			GRANTOR: MERRILL DOUD, ET AL		
LEGAL DESCRIPTION: T20 R04-W S05 PT GV LT 5				PARCEL NO: 032-0654		CONTROL NO: 89161		
35.08	\$77,460.05	0.57949474	\$44,887.69					
				0	\$0.00	STAT	999999	STATE OF WISCONSIN
				0.008219	\$368.93	CNTY	27	JACKSON COUNTY
				0.00060980	\$27.37	MUNI	27032	TOWN OF MANCHESTER
				0.00934380	\$419.42	REG	270476	SCH D OF BLACK RIVER FALLS
				0.00150070	\$67.36	VTAE	000200	WESTERN WISCONSIN VTAE DISTRICT
Parcel Total:					\$883.08			

File Number Total: \$883.08

FILE NO: NF 30046 *			DATE OF PURCHASE: 04/11/2011			GRANTOR: Edward G. & Janet S. Wilhel		
LEGAL DESCRIPTION: T20 R04-W S08 PT GV LT 3				PARCEL NO: 032-0660-0000		CONTROL NO: 120660		
23.5	\$107,960.18	0.57949474	\$62,562.36					
				0	\$0.00	STAT	999999	STATE OF WISCONSIN
				0.008219	\$514.20	CNTY	27	JACKSON COUNTY
				0.00060980	\$38.15	MUNI	27032	TOWN OF MANCHESTER
				0.00934380	\$584.57	REG	270476	SCH D OF BLACK RIVER FALLS
				0.00150070	\$93.89	VTAE	000200	WESTERN WISCONSIN VTAE DISTRICT
Parcel Total:					\$1,230.81			

File Number Total: \$1,230.81



# State of Wisconsin / Department of Natural Resources

Tony Evers , Governor

, Secretary

2/5/2025

## Chapter 70.114 - Aids Payment Worksheet For Tax Year 2024(Payment Year 2025) - Payment Due January 31, 2025

2839 of 7093

FILE NO: NF 30112 *				DATE OF PURCHASE: 09/16/2015				GRANTOR: Rogan Cabin, LLC			
LEGAL DESCRIPTION: T20 R04-W S05 PT OF SESE				PARCEL NO: 032-0656-0015				CONTROL NO: 131430			
8	\$25,054.59	0.57949474	\$14,519.00								
				0	\$0.00	STAT	999999	STATE OF WISCONSIN			
				0.008219	\$119.33	CNTY	27	JACKSON COUNTY			
				0.00060980	\$8.85	MUNI	27032	TOWN OF MANCHESTER			
				0.00934380	\$135.66	REG	270476	SCH D OF BLACK RIVER FALLS			
				0.00150070	\$21.79	VTAE	000200	WESTERN WISCONSIN VTAE DISTRICT			
Parcel Total:					\$285.63						

LEGAL DESCRIPTION: T20 R04-W S08 PT OF NENE				PARCEL NO: 032-0657-0010				CONTROL NO: 131431			
0.9	\$375.82	0.57949474	\$217.79								
				0	\$0.00	STAT	999999	STATE OF WISCONSIN			
				0.008219	\$1.79	CNTY	27	JACKSON COUNTY			
				0.00060980	\$0.13	MUNI	27032	TOWN OF MANCHESTER			
				0.00934380	\$2.03	REG	270476	SCH D OF BLACK RIVER FALLS			
				0.00150070	\$0.33	VTAE	000200	WESTERN WISCONSIN VTAE DISTRICT			
Parcel Total:					\$4.28						



# State of Wisconsin / Department of Natural Resources

Tony Evers , Governor

, Secretary

2/5/2025

## Chapter 70.114 - Aids Payment Worksheet For Tax Year 2024(Payment Year 2025) - Payment Due January 31, 2025

2840 of 7093

LEGAL DESCRIPTION: T20 R04-W S08 PT GV LT 1	PARCEL NO: 032-0658-0005	CONTROL NO: 131432
---	--------------------------	--------------------

44.25	\$138,551.87	0.57949474	\$80,290.08
-------	--------------	------------	-------------

0	\$0.00	STAT	999999	STATE OF WISCONSIN
0.008219	\$659.90	CNTY	27	JACKSON COUNTY
0.00060980	\$48.96	MUNI	27032	TOWN OF MANCHESTER
0.00934380	\$750.22	REG	270476	SCH D OF BLACK RIVER FALLS
0.00150070	\$120.49	VTAE	000200	WESTERN WISCONSIN VTAE DISTRICT

Parcel Total:	\$1,579.57
---------------	------------

LEGAL DESCRIPTION: T20 R04-W S08 PT GV LT 2	PARCEL NO: 032-0659-0015	CONTROL NO: 131433
---	--------------------------	--------------------

8.71	\$25,107.65	0.57949474	\$14,549.75
------	-------------	------------	-------------

0	\$0.00	STAT	999999	STATE OF WISCONSIN
0.008219	\$119.58	CNTY	27	JACKSON COUNTY
0.00060980	\$8.87	MUNI	27032	TOWN OF MANCHESTER
0.00934380	\$135.95	REG	270476	SCH D OF BLACK RIVER FALLS
0.00150070	\$21.83	VTAE	000200	WESTERN WISCONSIN VTAE DISTRICT

Parcel Total:	\$286.23
---------------	----------

File Number Total:	\$2,155.71
--------------------	------------

Municipality Total:	\$4,269.60
---------------------	------------



# State of Wisconsin / Department of Natural Resources

Tony Evers , Governor

, Secretary

2/5/2025

## Chapter 70.114 - Aids Payment Worksheet For Tax Year 2024(Payment Year 2025) - Payment Due January 31, 2025

2841 of 7093

DETAIL FOR TOWN OF MILLSTON, JACKSON COUNTY

Acres	Est. Adjust. Purch. Price	Level of Assessment	Adjusted Local Value	Net Gen. Tax Rate	Calc. Aid Pay Amount	Taxing Jurisdiction Type	Code	Description
FILE NO: NF 770 *			DATE OF PURCHASE: 09/20/1999			GRANTOR: LLOYD DOERS, JR.		
LEGAL DESCRIPTION: T20 R02-W S01 PT OF NWSE				PARCEL NO: 036-0014.0000		CONTROL NO: 82200		
5	\$5,954.47	0.87571984	\$5,214.45	0	\$0.00	STAT	999999	STATE OF WISCONSIN
				0.00545350	\$28.44	CNTY	27	JACKSON COUNTY
				0.00058790	\$3.07	MUNI	27036	TOWN OF MILLSTON
				0.00619990	\$32.33	REG	270476	SCH D OF BLACK RIVER FALLS
				0.00099580	\$5.19	VTAE	000200	WESTERN WISCONSIN VTAE DISTRICT
<b>Parcel Total:</b>					<b>\$69.03</b>			

LEGAL DESCRIPTION: T20 R02-W S01 NESE				PARCEL NO: 036-0013.000		CONTROL NO: 82201		
40	\$53,584.43	0.87571984	\$46,924.95	0	\$0.00	STAT	999999	STATE OF WISCONSIN
				0.00545350	\$255.91	CNTY	27	JACKSON COUNTY
				0.00058790	\$27.59	MUNI	27036	TOWN OF MILLSTON
				0.00619990	\$290.93	REG	270476	SCH D OF BLACK RIVER FALLS
				0.00099580	\$46.73	VTAE	000200	WESTERN WISCONSIN VTAE DISTRICT
<b>Parcel Total:</b>					<b>\$621.16</b>			



# State of Wisconsin / Department of Natural Resources

Tony Evers , Governor

, Secretary

2/5/2025

## Chapter 70.114 - Aids Payment Worksheet For Tax Year 2024(Payment Year 2025) - Payment Due January 31, 2025

2842 of 7093

LEGAL DESCRIPTION: T20 R02-W S01 PT OF SESE	PARCEL NO: 036-0016.0000	CONTROL NO: 82202
---	--------------------------	-------------------

17	\$22,898.69	0.87571984	\$20,052.83
----	-------------	------------	-------------

0	\$0.00	STAT	999999	STATE OF WISCONSIN
---	--------	------	--------	--------------------

0.00545350	\$109.36	CNTY	27	JACKSON COUNTY
------------	----------	------	----	----------------

0.00058790	\$11.79	MUNI	27036	TOWN OF MILLSTON
------------	---------	------	-------	------------------

0.00619990	\$124.33	REG	270476	SCH D OF BLACK RIVER FALLS
------------	----------	-----	--------	----------------------------

0.00099580	\$19.97	VTAE	000200	WESTERN WISCONSIN VTAE DISTRICT
------------	---------	------	--------	---------------------------------

Parcel Total:	\$265.45
---------------	----------

File Number Total:	\$955.64
--------------------	----------

FILE NO: NF 785 *	DATE OF PURCHASE: 12/03/2002	GRANTOR: GILBERT A RANNICK
-------------------	------------------------------	----------------------------

LEGAL DESCRIPTION: T20 R02-W S22 CSM38	PARCEL NO: 036-0434.0005	CONTROL NO: 87370
--	--------------------------	-------------------

8.71	\$28,186.77	0.87571984	\$24,683.71
------	-------------	------------	-------------

0	\$0.00	STAT	999999	STATE OF WISCONSIN
---	--------	------	--------	--------------------

0.00545350	\$134.61	CNTY	27	JACKSON COUNTY
------------	----------	------	----	----------------

0.00058790	\$14.51	MUNI	27036	TOWN OF MILLSTON
------------	---------	------	-------	------------------

0.00619990	\$153.04	REG	270476	SCH D OF BLACK RIVER FALLS
------------	----------	-----	--------	----------------------------

0.00099580	\$24.58	VTAE	000200	WESTERN WISCONSIN VTAE DISTRICT
------------	---------	------	--------	---------------------------------

Parcel Total:	\$326.74
---------------	----------

File Number Total:	\$326.74
--------------------	----------



# State of Wisconsin / Department of Natural Resources

Tony Evers , Governor

, Secretary

2/5/2025

## Chapter 70.114 - Aids Payment Worksheet For Tax Year 2024(Payment Year 2025) - Payment Due January 31, 2025

2843 of 7093

FILE NO: NF 791 *				DATE OF PURCHASE: 05/27/2003				GRANTOR: HARKER AND SONS INC.			
LEGAL DESCRIPTION: T20 R02-W S35 NWNE				PARCEL NO: 036-0642.0000				CONTROL NO: 89192			
40	\$40,253.00	0.87571984	\$35,250.35								
				0	\$0.00	STAT	999999	STATE OF WISCONSIN			
				0.00545350	\$192.24	CNTY	27	JACKSON COUNTY			
				0.00058790	\$20.72	MUNI	27036	TOWN OF MILLSTON			
				0.00619990	\$218.55	REG	270476	SCH D OF BLACK RIVER FALLS			
				0.00099580	\$35.10	VTAE	000200	WESTERN WISCONSIN VTAE DISTRICT			
Parcel Total:					\$466.61						

File Number Total:					\$466.61						
--------------------	--	--	--	--	----------	--	--	--	--	--	--

FILE NO: NF 794 *				DATE OF PURCHASE: 08/25/2003				GRANTOR: PLUM CREEK TIMBERLANDS, L.P.			
LEGAL DESCRIPTION: T21 R02-W S02 FR. NENE				PARCEL NO: 036-0689.0000				CONTROL NO: 90222			
41.83	\$54,358.83	0.87571984	\$47,603.11								
				0	\$0.00	STAT	999999	STATE OF WISCONSIN			
				0.00545350	\$259.60	CNTY	27	JACKSON COUNTY			
				0.00058790	\$27.99	MUNI	27036	TOWN OF MILLSTON			
				0.00619990	\$295.13	REG	270476	SCH D OF BLACK RIVER FALLS			
				0.00099580	\$47.40	VTAE	000200	WESTERN WISCONSIN VTAE DISTRICT			
Parcel Total:					\$630.12						



# State of Wisconsin / Department of Natural Resources

Tony Evers , Governor

, Secretary

2/5/2025

## Chapter 70.114 - Aids Payment Worksheet For Tax Year 2024(Payment Year 2025) - Payment Due January 31, 2025

2844 of 7093

LEGAL DESCRIPTION: T21 R02-W S02 FR. NWNE	PARCEL NO: 036-0690.000	CONTROL NO: 90223
---	-------------------------	-------------------

41.86	\$54,397.81	0.87571984	\$47,637.24	
-------	-------------	------------	-------------	--

0	\$0.00	STAT	999999	STATE OF WISCONSIN
0.00545350	\$259.79	CNTY	27	JACKSON COUNTY
0.00058790	\$28.01	MUNI	27036	TOWN OF MILLSTON
0.00619990	\$295.35	REG	270476	SCH D OF BLACK RIVER FALLS
0.00099580	\$47.44	VTAE	000200	WESTERN WISCONSIN VTAE DISTRICT

Parcel Total:	\$630.59
---------------	----------

LEGAL DESCRIPTION: T21 R02-W S02 SWNE	PARCEL NO: 036-0691.0000	CONTROL NO: 90224
---------------------------------------	--------------------------	-------------------

40	\$51,980.71	0.87571984	\$45,520.54	
----	-------------	------------	-------------	--

0	\$0.00	STAT	999999	STATE OF WISCONSIN
0.00545350	\$248.25	CNTY	27	JACKSON COUNTY
0.00058790	\$26.76	MUNI	27036	TOWN OF MILLSTON
0.00619990	\$282.22	REG	270476	SCH D OF BLACK RIVER FALLS
0.00099580	\$45.33	VTAE	000200	WESTERN WISCONSIN VTAE DISTRICT

Parcel Total:	\$602.56
---------------	----------

LEGAL DESCRIPTION: T21 R02-W S02 E1/2 OF NENW	PARCEL NO: 036-0693.0000	CONTROL NO: 90225
---	--------------------------	-------------------

20.91	\$27,172.92	0.87571984	\$23,795.86	
-------	-------------	------------	-------------	--

0	\$0.00	STAT	999999	STATE OF WISCONSIN
0.00545350	\$129.77	CNTY	27	JACKSON COUNTY
0.00058790	\$13.99	MUNI	27036	TOWN OF MILLSTON
0.00619990	\$147.53	REG	270476	SCH D OF BLACK RIVER FALLS
0.00099580	\$23.70	VTAE	000200	WESTERN WISCONSIN VTAE DISTRICT

Parcel Total:	\$314.99
---------------	----------





State of Wisconsin / Department of Natural Resources

Tony Evers , Governor

, Secretary

2/5/2025

Chapter 70.114 - Aids Payment Worksheet For Tax Year 2024(Payment Year 2025) - Payment Due January 31, 2025

2845 of 7093

LEGAL DESCRIPTION: T21 R02-W S02 NESW PARCEL NO: 036-0697.0000 CONTROL NO: 90226

40 \$51,980.71 0.87571984 \$45,520.54

0 \$0.00 STAT 999999 STATE OF WISCONSIN

0.00545350 \$248.25 CNTY 27 JACKSON COUNTY

0.00058790 \$26.76 MUNI 27036 TOWN OF MILLSTON

0.00619990 \$282.22 REG 270476 SCH D OF BLACK RIVER FALLS

0.00099580 \$45.33 VTAE 000200 WESTERN WISCONSIN VTAE DISTRICT

Parcel Total: \$602.56

LEGAL DESCRIPTION: T21 R02-W S02 SWSW PARCEL NO: 036-0699.0000 CONTROL NO: 90227

40 \$51,980.71 0.87571984 \$45,520.54

0 \$0.00 STAT 999999 STATE OF WISCONSIN

0.00545350 \$248.25 CNTY 27 JACKSON COUNTY

0.00058790 \$26.76 MUNI 27036 TOWN OF MILLSTON

0.00619990 \$282.22 REG 270476 SCH D OF BLACK RIVER FALLS

0.00099580 \$45.33 VTAE 000200 WESTERN WISCONSIN VTAE DISTRICT

Parcel Total: \$602.56

LEGAL DESCRIPTION: T21 R02-W S02 SESW PARCEL NO: 036-0700-0000 CONTROL NO: 90228

40 \$51,980.71 0.87571984 \$45,520.54

0 \$0.00 STAT 999999 STATE OF WISCONSIN

0.00545350 \$248.25 CNTY 27 JACKSON COUNTY

0.00058790 \$26.76 MUNI 27036 TOWN OF MILLSTON

0.00619990 \$282.22 REG 270476 SCH D OF BLACK RIVER FALLS

0.00099580 \$45.33 VTAE 000200 WESTERN WISCONSIN VTAE DISTRICT

Parcel Total: \$602.56



# State of Wisconsin / Department of Natural Resources

Tony Evers , Governor

, Secretary

2/5/2025

## Chapter 70.114 - Aids Payment Worksheet For Tax Year 2024(Payment Year 2025) - Payment Due January 31, 2025

2846 of 7093

LEGAL DESCRIPTION: T21 R02-W S02 NESE	PARCEL NO: 036-0710.0000	CONTROL NO: 90229
---------------------------------------	--------------------------	-------------------

40	\$51,980.71	0.87571984	\$45,520.54	
----	-------------	------------	-------------	--

0	\$0.00	STAT	999999	STATE OF WISCONSIN
0.00545350	\$248.25	CNTY	27	JACKSON COUNTY
0.00058790	\$26.76	MUNI	27036	TOWN OF MILLSTON
0.00619990	\$282.22	REG	270476	SCH D OF BLACK RIVER FALLS
0.00099580	\$45.33	VTAE	000200	WESTERN WISCONSIN VTAE DISTRICT

Parcel Total:	\$602.56
---------------	----------

LEGAL DESCRIPTION: T21 R02-W S02 NWSE	PARCEL NO: 036-0702.0000	CONTROL NO: 90230
---------------------------------------	--------------------------	-------------------

40	\$51,980.71	0.87571984	\$45,520.54	
----	-------------	------------	-------------	--

0	\$0.00	STAT	999999	STATE OF WISCONSIN
0.00545350	\$248.25	CNTY	27	JACKSON COUNTY
0.00058790	\$26.76	MUNI	27036	TOWN OF MILLSTON
0.00619990	\$282.22	REG	270476	SCH D OF BLACK RIVER FALLS
0.00099580	\$45.33	VTAE	000200	WESTERN WISCONSIN VTAE DISTRICT

Parcel Total:	\$602.56
---------------	----------

File Number Total:	\$5,191.06
--------------------	------------



# State of Wisconsin / Department of Natural Resources

Tony Evers , Governor

, Secretary

2/5/2025

## Chapter 70.114 - Aids Payment Worksheet For Tax Year 2024(Payment Year 2025) - Payment Due January 31, 2025

2847 of 7093

FILE NO: NF 30070 *		DATE OF PURCHASE: 07/05/2012		GRANTOR: William A. & Marielisa Well	
LEGAL DESCRIPTION: T20 R02-W S13 SWNE		PARCEL NO: 036-0195.0000		CONTROL NO: 124648	
40	\$69,753.94	0.87571984	\$61,084.91		
		0	\$0.00	STAT 999999	STATE OF WISCONSIN
		0.00545350	\$333.13	CNTY 27	JACKSON COUNTY
		0.00058790	\$35.91	MUNI 27036	TOWN OF MILLSTON
		0.00619990	\$378.72	REG 270476	SCH D OF BLACK RIVER FALLS
		0.00099580	\$60.83	VTAE 000200	WESTERN WISCONSIN VTAE DISTRICT
Parcel Total:			\$808.59		
File Number Total:			\$808.59		
Municipality Total:			\$7,748.64		



# State of Wisconsin / Department of Natural Resources

Tony Evers , Governor

, Secretary

2/5/2025

## Chapter 70.114 - Aids Payment Worksheet For Tax Year 2024(Payment Year 2025) - Payment Due January 31, 2025

2848 of 7093

DETAIL FOR TOWN OF NORTH BEND, JACKSON COUNTY

Acres	Est. Adjust. Purch. Price	Level of Assessment	Adjusted Local Value	Net Gen. Tax Rate	Calc. Aid Pay Amount	Type	Code	Taxing Jurisdiction Description
FILE NO: W 1040 *			DATE OF PURCHASE: 12/01/1992			GRANTOR: DONALD KYSER		
LEGAL DESCRIPTION: T19 R06-W S05 NENE				PARCEL NO: 038-0045		CONTROL NO: 70912		
44.39	\$68,196.05	0.82249033	\$56,090.59					
				0	\$0.00	STAT	999999	STATE OF WISCONSIN
				0.00588540	\$330.12	CNTY	27	JACKSON COUNTY
				0.00214770	\$120.47	MUNI	27038	TOWN OF NORTH BEND
				0.00912370	\$511.75	REG	273428	SCH D OF MELROSE-MINDORO
				0.00107460	\$60.28	VTAE	000200	WESTERN WISCONSIN VTAE DISTRICT
Parcel Total:					\$1,022.62			

LEGAL DESCRIPTION: T19 R06-W S05 PT OF NWNE				PARCEL NO: 038-0046		CONTROL NO: 70913		
38.33	\$36,354.58	0.82249033	\$29,901.29					
				0	\$0.00	STAT	999999	STATE OF WISCONSIN
				0.00588540	\$175.98	CNTY	27	JACKSON COUNTY
				0.00214770	\$64.22	MUNI	27038	TOWN OF NORTH BEND
				0.00912370	\$272.81	REG	273428	SCH D OF MELROSE-MINDORO
				0.00107460	\$32.13	VTAE	000200	WESTERN WISCONSIN VTAE DISTRICT
Parcel Total:					\$545.14			



# State of Wisconsin / Department of Natural Resources

Tony Evers , Governor

, Secretary

2/5/2025

## Chapter 70.114 - Aids Payment Worksheet For Tax Year 2024(Payment Year 2025) - Payment Due January 31, 2025

2849 of 7093

LEGAL DESCRIPTION: T19 R06-W S05 PT OF SWNE	PARCEL NO: 038-0047	CONTROL NO: 70914
---	---------------------	-------------------

33	\$46,868.56	0.82249033	\$38,548.93
----	-------------	------------	-------------

0	\$0.00	STAT	999999	STATE OF WISCONSIN
0.00588540	\$226.88	CNTY	27	JACKSON COUNTY
0.00214770	\$82.79	MUNI	27038	TOWN OF NORTH BEND
0.00912370	\$351.71	REG	273428	SCH D OF MELROSE-MINDORO
0.00107460	\$41.43	VTAE	000200	WESTERN WISCONSIN VTAE DISTRICT

Parcel Total:	\$702.81
---------------	----------

LEGAL DESCRIPTION: T19 R06-W S05 PT OF SENE	PARCEL NO: 038-0048	CONTROL NO: 70915
---	---------------------	-------------------

20.08	\$24,978.59	0.82249033	\$20,544.65
-------	-------------	------------	-------------

0	\$0.00	STAT	999999	STATE OF WISCONSIN
0.00588540	\$120.91	CNTY	27	JACKSON COUNTY
0.00214770	\$44.12	MUNI	27038	TOWN OF NORTH BEND
0.00912370	\$187.44	REG	273428	SCH D OF MELROSE-MINDORO
0.00107460	\$22.08	VTAE	000200	WESTERN WISCONSIN VTAE DISTRICT

Parcel Total:	\$374.55
---------------	----------

File Number Total:	\$2,645.12
--------------------	------------



# State of Wisconsin / Department of Natural Resources

Tony Evers , Governor

, Secretary

2/5/2025

## Chapter 70.114 - Aids Payment Worksheet For Tax Year 2024(Payment Year 2025) - Payment Due January 31, 2025

2850 of 7093

FILE NO: W 1142 *				DATE OF PURCHASE: 12/12/1994				GRANTOR: THE NATURE CONSERVANCY			
LEGAL DESCRIPTION: T19 R06-W S32 SWSE				PARCEL NO: 038-0410.0000				CONTROL NO: 74135			
40	\$33,069.91	0.82249033	\$27,199.68								
				0	\$0.00	STAT	999999	STATE OF WISCONSIN			
				0.00588540	\$160.08	CNTY	27	JACKSON COUNTY			
				0.00214770	\$58.42	MUNI	27038	TOWN OF NORTH BEND			
				0.00912370	\$248.16	REG	273428	SCH D OF MELROSE-MINDORO			
				0.00107460	\$29.23	VTAE	000200	WESTERN WISCONSIN VTAE DISTRICT			
Parcel Total:					\$495.89						

LEGAL DESCRIPTION: T19 R06-W S32 SESE				PARCEL NO: 038-0411.0000				CONTROL NO: 74136			
40	\$33,370.55	0.82249033	\$27,446.95								
				0	\$0.00	STAT	999999	STATE OF WISCONSIN			
				0.00588540	\$161.54	CNTY	27	JACKSON COUNTY			
				0.00214770	\$58.95	MUNI	27038	TOWN OF NORTH BEND			
				0.00912370	\$250.42	REG	273428	SCH D OF MELROSE-MINDORO			
				0.00107460	\$29.49	VTAE	000200	WESTERN WISCONSIN VTAE DISTRICT			
Parcel Total:					\$500.40						



# State of Wisconsin / Department of Natural Resources

Tony Evers , Governor

, Secretary

2/5/2025

## Chapter 70.114 - Aids Payment Worksheet For Tax Year 2024(Payment Year 2025) - Payment Due January 31, 2025

2851 of 7093

LEGAL DESCRIPTION: T19 R06-W S32 GOV LOT 5	PARCEL NO: 038-0416.0000	CONTROL NO: 74137
--	--------------------------	-------------------

62.75	\$55,918.22	0.82249033	\$45,992.19
-------	-------------	------------	-------------

0	\$0.00	STAT	999999	STATE OF WISCONSIN
0.00588540	\$270.68	CNTY	27	JACKSON COUNTY
0.00214770	\$98.78	MUNI	27038	TOWN OF NORTH BEND
0.00912370	\$419.62	REG	273428	SCH D OF MELROSE-MINDORO
0.00107460	\$49.42	VTAE	000200	WESTERN WISCONSIN VTAE DISTRICT

Parcel Total:	\$838.50
---------------	----------

LEGAL DESCRIPTION: T19 R06-W S32 GOV LOT 6	PARCEL NO: 038-0417.0000	CONTROL NO: 74138
--	--------------------------	-------------------

61	\$41,487.71	0.82249033	\$34,123.24
----	-------------	------------	-------------

0	\$0.00	STAT	999999	STATE OF WISCONSIN
0.00588540	\$200.83	CNTY	27	JACKSON COUNTY
0.00214770	\$73.29	MUNI	27038	TOWN OF NORTH BEND
0.00912370	\$311.33	REG	273428	SCH D OF MELROSE-MINDORO
0.00107460	\$36.67	VTAE	000200	WESTERN WISCONSIN VTAE DISTRICT

Parcel Total:	\$622.12
---------------	----------

LEGAL DESCRIPTION: T19 R06-W S33 NWSW	PARCEL NO: 038-0420.0000	CONTROL NO: 74139
---------------------------------------	--------------------------	-------------------

40	\$18,038.13	0.82249033	\$14,836.19
----	-------------	------------	-------------

0	\$0.00	STAT	999999	STATE OF WISCONSIN
0.00588540	\$87.32	CNTY	27	JACKSON COUNTY
0.00214770	\$31.86	MUNI	27038	TOWN OF NORTH BEND
0.00912370	\$135.36	REG	273428	SCH D OF MELROSE-MINDORO
0.00107460	\$15.94	VTAE	000200	WESTERN WISCONSIN VTAE DISTRICT

Parcel Total:	\$270.48
---------------	----------



# State of Wisconsin / Department of Natural Resources

Tony Evers , Governor

, Secretary

2/5/2025

## Chapter 70.114 - Aids Payment Worksheet For Tax Year 2024(Payment Year 2025) - Payment Due January 31, 2025

2852 of 7093

File Number Total: \$2,727.39

FILE NO: W 1345 \*

DATE OF PURCHASE: 10/18/1999

GRANTOR: LLOYD SMITH FAMILY TRUST

LEGAL DESCRIPTION: T19 R06-W S05 NWSW

PARCEL NO: 038-0054.0000

CONTROL NO: 82129

40 \$101,194.77 0.82249033 \$83,231.72

0 \$0.00 STAT 999999 STATE OF WISCONSIN

0.00588540 \$489.85 CNTY 27 JACKSON COUNTY

0.00214770 \$178.76 MUNI 27038 TOWN OF NORTH BEND

0.00912370 \$759.38 REG 273428 SCH D OF MELROSE-MINDORO

0.00107460 \$89.44 VTAE 000200 WESTERN WISCONSIN VTAE DISTRICT

Parcel Total: \$1,517.43

LEGAL DESCRIPTION: T19 R06-W S06 PT OF NESE

PARCEL NO: 038-0073.0000

CONTROL NO: 82130

26 \$65,779.50 0.82249033 \$54,103.01

0 \$0.00 STAT 999999 STATE OF WISCONSIN

0.00588540 \$318.42 CNTY 27 JACKSON COUNTY

0.00214770 \$116.20 MUNI 27038 TOWN OF NORTH BEND

0.00912370 \$493.62 REG 273428 SCH D OF MELROSE-MINDORO

0.00107460 \$58.14 VTAE 000200 WESTERN WISCONSIN VTAE DISTRICT

Parcel Total: \$986.38

File Number Total: \$2,503.81





# State of Wisconsin / Department of Natural Resources

Tony Evers , Governor

, Secretary

2/5/2025

## Chapter 70.114 - Aids Payment Worksheet For Tax Year 2024(Payment Year 2025) - Payment Due January 31, 2025

2853 of 7093

FILE NO: W 1593 *				DATE OF PURCHASE: 02/08/2005				GRANTOR: LYLE G ANDERSON			
LEGAL DESCRIPTION: T19 R06-W S33 PT OF SWSW				PARCEL NO: 038-0421.0015				CONTROL NO: 93274			
21.7	\$159,903.63	0.82249033	\$131,519.19								
				0	\$0.00	STAT	999999	STATE OF WISCONSIN			
				0.00588540	\$774.05	CNTY	27	JACKSON COUNTY			
				0.00214770	\$282.47	MUNI	27038	TOWN OF NORTH BEND			
				0.00912370	\$1,199.94	REG	273428	SCH D OF MELROSE-MINDORO			
				0.00107460	\$141.33	VTAE	000200	WESTERN WISCONSIN VTAE DISTRICT			
Parcel Total:					\$2,397.79						

LEGAL DESCRIPTION: T19 R06-W S33 PT OF SESW				PARCEL NO: 038-0422.0000				CONTROL NO: 93275			
38	\$156,663.99	0.82249033	\$128,854.62								
				0	\$0.00	STAT	999999	STATE OF WISCONSIN			
				0.00588540	\$758.36	CNTY	27	JACKSON COUNTY			
				0.00214770	\$276.75	MUNI	27038	TOWN OF NORTH BEND			
				0.00912370	\$1,175.63	REG	273428	SCH D OF MELROSE-MINDORO			
				0.00107460	\$138.47	VTAE	000200	WESTERN WISCONSIN VTAE DISTRICT			
Parcel Total:					\$2,349.21						

File Number Total:					\$4,747.00						
--------------------	--	--	--	--	------------	--	--	--	--	--	--



# State of Wisconsin / Department of Natural Resources

Tony Evers , Governor

, Secretary

2/5/2025

## Chapter 70.114 - Aids Payment Worksheet For Tax Year 2024(Payment Year 2025) - Payment Due January 31, 2025

2854 of 7093

FILE NO: W 1600 *	DATE OF PURCHASE: 03/14/2005	GRANTOR: DONALD J HARMAN
LEGAL DESCRIPTION: T19 R06-W S32 SESW	PARCEL NO: 038-0409.000	CONTROL NO: 93272

40      \$98,619.20      0.82249033      \$81,113.34

0	\$0.00	STAT	999999	STATE OF WISCONSIN
0.00588540	\$477.39	CNTY	27	JACKSON COUNTY
0.00214770	\$174.21	MUNI	27038	TOWN OF NORTH BEND
0.00912370	\$740.05	REG	273428	SCH D OF MELROSE-MINDORO
0.00107460	\$87.17	VTAE	000200	WESTERN WISCONSIN VTAE DISTRICT

Parcel Total:      \$1,478.82

File Number Total:      \$1,478.82

Municipality Total:      \$14,102.14



# State of Wisconsin / Department of Natural Resources

Tony Evers , Governor

, Secretary

2/5/2025

## Chapter 70.114 - Aids Payment Worksheet For Tax Year 2024(Payment Year 2025) - Payment Due January 31, 2025

2855 of 7093

DETAIL FOR TOWN OF SPRINGFIELD, JACKSON COUNTY

Acres	Est. Adjust. Purch. Price	Level of Assessment	Adjusted Local Value	Net Gen. Tax Rate	Calc. Aid Pay Amount	Taxing Jurisdiction Type	Code	Description
FILE NO: W 1391 *			DATE OF PURCHASE: 10/20/2000			GRANTOR: JACK FLANNERY		
LEGAL DESCRIPTION: T21 R06-W S18 SENE				PARCEL NO: 042-0270-0000		CONTROL NO: 84688		
40	\$88,920.02	1.00838764	\$89,665.85					
				0	\$0.00	STAT	999999	STATE OF WISCONSIN
				0.004830	\$433.08	CNTY	27	JACKSON COUNTY
				0.00128590	\$115.30	MUNI	27042	TOWN OF SPRINGFIELD
				0.00856640	\$768.11	REG	610485	SCH D OF BLAIR-TAYLOR
				0.00088690	\$79.52	VTAE	000200	WESTERN WISCONSIN VTAE DISTRICT
<b>Parcel Total:</b>					<b>\$1,396.01</b>			

LEGAL DESCRIPTION: T21 R06-W S18 SWNE				PARCEL NO: 042-0269-0000		CONTROL NO: 84689		
40	\$73,336.09	1.00838764	\$73,951.21					
				0	\$0.00	STAT	999999	STATE OF WISCONSIN
				0.004830	\$357.18	CNTY	27	JACKSON COUNTY
				0.00128590	\$95.09	MUNI	27042	TOWN OF SPRINGFIELD
				0.00856640	\$633.50	REG	610485	SCH D OF BLAIR-TAYLOR
				0.00088690	\$65.59	VTAE	000200	WESTERN WISCONSIN VTAE DISTRICT
<b>Parcel Total:</b>					<b>\$1,151.36</b>			

**File Number Total: \$2,547.37**

**Municipality Total: \$2,547.37**



# State of Wisconsin / Department of Natural Resources

Tony Evers , Governor

, Secretary

2/5/2025

## Chapter 70.114 - Aids Payment Worksheet For Tax Year 2024(Payment Year 2025) - Payment Due January 31, 2025

2856 of 7093

DETAIL FOR TOWN OF AZTALAN, JEFFERSON COUNTY

Acres	Est. Adjust. Purch. Price	Level of Assessment	Adjusted Local Value	Net Gen. Tax Rate	Calc. Aid Pay Amount	Taxing Jurisdiction Type	Code	Description
FILE NO: PR 40147 *			DATE OF PURCHASE: 08/27/2012			GRANTOR: Adele F. Fischer Trust		
LEGAL DESCRIPTION: T07 R14-E S25 NESE				PARCEL NO: 002-0714-2541-000		CONTROL NO: 125033		
40	\$127,236.08	0.73955271	\$94,097.78					
				0	\$0.00	STAT	999999	STATE OF WISCONSIN
				0.00398330	\$374.82	CNTY	28	JEFFERSON COUNTY
				0.00198540	\$186.82	MUNI	28002	TOWN OF AZTALAN
				0.01138870	\$1,071.65	REG	282702	SCH D OF JEFFERSON
				0.00080880	\$76.10	VTAE	000400	MADISON AREA VOCATIONAL TECH DIST
Parcel Total:					\$1,709.39			

LEGAL DESCRIPTION: T07 R14-E S25 PT OF NWSE				PARCEL NO: 002-0714-2542-000		CONTROL NO: 125034		
38.64	\$72,764.84	0.73955271	\$53,813.43					
				0	\$0.00	STAT	999999	STATE OF WISCONSIN
				0.00398330	\$214.35	CNTY	28	JEFFERSON COUNTY
				0.00198540	\$106.84	MUNI	28002	TOWN OF AZTALAN
				0.01138870	\$612.87	REG	282702	SCH D OF JEFFERSON
				0.00080880	\$43.52	VTAE	000400	MADISON AREA VOCATIONAL TECH DIST
Parcel Total:					\$977.58			



# State of Wisconsin / Department of Natural Resources

Tony Evers , Governor

, Secretary

2/5/2025

## Chapter 70.114 - Aids Payment Worksheet For Tax Year 2024(Payment Year 2025) - Payment Due January 31, 2025

2857 of 7093

LEGAL DESCRIPTION: T07 R14-E S25 PT OF SWSE				PARCEL NO: 002-0714-2543-000				CONTROL NO: 125035	
22	\$43,549.69	0.73955271	\$32,207.29	0	\$0.00	STAT	999999	STATE OF WISCONSIN	
				0.00398330	\$128.29	CNTY	28	JEFFERSON COUNTY	
				0.00198540	\$63.94	MUNI	28002	TOWN OF AZTALAN	
				0.01138870	\$366.80	REG	282702	SCH D OF JEFFERSON	
				0.00080880	\$26.05	VTAE	000400	MADISON AREA VOCATIONAL TECH DIST	
Parcel Total:					\$585.08				

LEGAL DESCRIPTION: T07 R14-E S25 PT OF SWNE				PARCEL NO: 002-0714-2513-000				CONTROL NO: 125036	
29.3	\$55,563.39	0.73955271	\$41,092.06	0	\$0.00	STAT	999999	STATE OF WISCONSIN	
				0.00398330	\$163.68	CNTY	28	JEFFERSON COUNTY	
				0.00198540	\$81.58	MUNI	28002	TOWN OF AZTALAN	
				0.01138870	\$467.99	REG	282702	SCH D OF JEFFERSON	
				0.00080880	\$33.23	VTAE	000400	MADISON AREA VOCATIONAL TECH DIST	
Parcel Total:					\$746.48				

LEGAL DESCRIPTION: T07 R14-E S25 PT OF NWNE				PARCEL NO: 002-0714-2512-000				CONTROL NO: 125037	
20.3	\$8,191.16	0.73955271	\$6,057.80	0	\$0.00	STAT	999999	STATE OF WISCONSIN	
				0.00398330	\$24.13	CNTY	28	JEFFERSON COUNTY	
				0.00198540	\$12.03	MUNI	28002	TOWN OF AZTALAN	
				0.01138870	\$68.99	REG	282702	SCH D OF JEFFERSON	
				0.00080880	\$4.90	VTAE	000400	MADISON AREA VOCATIONAL TECH DIST	
Parcel Total:					\$110.05				



# State of Wisconsin / Department of Natural Resources

Tony Evers , Governor

, Secretary

2/5/2025

## Chapter 70.114 - Aids Payment Worksheet For Tax Year 2024(Payment Year 2025) - Payment Due January 31, 2025

2858 of 7093

LEGAL DESCRIPTION: T07 R14-E S24 PT OF SWSE	PARCEL NO: 002-0714-2443-001	CONTROL NO: 125038
---	------------------------------	--------------------

10.84	\$5,409.91	0.73955271	\$4,000.91
-------	------------	------------	------------

0	\$0.00	STAT	999999	STATE OF WISCONSIN
0.00398330	\$15.94	CNTY	28	JEFFERSON COUNTY
0.00198540	\$7.94	MUNI	28002	TOWN OF AZTALAN
0.01138870	\$45.57	REG	282702	SCH D OF JEFFERSON
0.00080880	\$3.24	VTAE	000400	MADISON AREA VOCATIONAL TECH DIST

Parcel Total:	\$72.69
---------------	---------

LEGAL DESCRIPTION: T07 R14-E S24 PT OF NWSE	PARCEL NO: 002-0714-2443-001	CONTROL NO: 125792
---	------------------------------	--------------------

6.12	\$3,054.29	0.73955271	\$2,258.81
------	------------	------------	------------

0	\$0.00	STAT	999999	STATE OF WISCONSIN
0.00398330	\$9.00	CNTY	28	JEFFERSON COUNTY
0.00198540	\$4.48	MUNI	28002	TOWN OF AZTALAN
0.01138870	\$25.72	REG	282702	SCH D OF JEFFERSON
0.00080880	\$1.83	VTAE	000400	MADISON AREA VOCATIONAL TECH DIST

Parcel Total:	\$41.03
---------------	---------

File Number Total:	\$4,242.30
--------------------	------------



# State of Wisconsin / Department of Natural Resources

Tony Evers , Governor

, Secretary

2/5/2025

## Chapter 70.114 - Aids Payment Worksheet For Tax Year 2024(Payment Year 2025) - Payment Due January 31, 2025

2859 of 7093

FILE NO: PR 40159 *	DATE OF PURCHASE: 05/09/2013	GRANTOR: Hickory Hill Farms, Inc
LEGAL DESCRIPTION: T07 R14-E S25 PT OF SENE	PARCEL NO: 002-0714-2514-000	CONTROL NO: 125732

4.35      \$2,482.68      0.73955271      \$1,836.08

0      \$0.00    STAT    999999    STATE OF WISCONSIN

0.00398330      \$7.31    CNTY    28      JEFFERSON COUNTY

0.00198540      \$3.65    MUNI    28002    TOWN OF AZTALAN

0.01138870      \$20.91    REG    282702    SCH D OF JEFFERSON

0.00080880      \$1.48    VTAE    000400    MADISON AREA VOCATIONAL TECH DIST

Parcel Total:      \$33.35

File Number Total:      \$33.35

Municipality Total:      \$4,275.65



# State of Wisconsin / Department of Natural Resources

Tony Evers , Governor

, Secretary

2/5/2025

## Chapter 70.114 - Aids Payment Worksheet For Tax Year 2024(Payment Year 2025) - Payment Due January 31, 2025

2860 of 7093

DETAIL FOR TOWN OF COLD SPRING, JEFFERSON COUNTY

Acres	Est. Adjust. Purch. Price	Level of Assessment	Adjusted Local Value	Net Gen. Tax Rate	Calc. Aid Pay Amount	Taxing Jurisdiction Type	Code	Description
FILE NO: W 1254 *			DATE OF PURCHASE: 04/23/1996			GRANTOR: WIS DEPT OF TRANSPORTATION		
LEGAL DESCRIPTION: T05 R15-E S15 PT OF NWNE				PARCEL NO: 004-0515-1512-000		CONTROL NO: 77607		
21	\$3,782.44	0.99641960	\$3,768.89					
				0	\$0.00	STAT	999999	STATE OF WISCONSIN
				0.00294690	\$11.11	CNTY	28	JEFFERSON COUNTY
				0.00236990	\$8.93	MUNI	28004	TOWN OF COLD SPRING
				0.00685920	\$25.85	REG	646461	SCH D OF WHITEWATER
				0.00059820	\$2.25	VTAE	000400	MADISON AREA VOCATIONAL TECH DIST
<b>Parcel Total:</b>					<b>\$48.14</b>			

LEGAL DESCRIPTION: T05 R15-E S15 PT OF SWNE				PARCEL NO: 004-0515-1513-000		CONTROL NO: 77608		
39	\$41,091.01	0.99641960	\$40,943.88					
				0	\$0.00	STAT	999999	STATE OF WISCONSIN
				0.00294690	\$120.66	CNTY	28	JEFFERSON COUNTY
				0.00236990	\$97.03	MUNI	28004	TOWN OF COLD SPRING
				0.00685920	\$280.84	REG	646461	SCH D OF WHITEWATER
				0.00059820	\$24.49	VTAE	000400	MADISON AREA VOCATIONAL TECH DIST
<b>Parcel Total:</b>					<b>\$523.02</b>			





# State of Wisconsin / Department of Natural Resources

Tony Evers , Governor

, Secretary

2/5/2025

## Chapter 70.114 - Aids Payment Worksheet For Tax Year 2024(Payment Year 2025) - Payment Due January 31, 2025

2861 of 7093

LEGAL DESCRIPTION: T05 R15-E S15 PT OF SENE      PARCEL NO: 004-0515-1514-001      CONTROL NO: 77609

11      \$14,656.94      0.99641960      \$14,604.46

0      \$0.00      STAT      999999      STATE OF WISCONSIN

0.00294690      \$43.04      CNTY      28      JEFFERSON COUNTY

0.00236990      \$34.61      MUNI      28004      TOWN OF COLD SPRING

0.00685920      \$100.17      REG      646461      SCH D OF WHITEWATER

0.00059820      \$8.74      VTAE      000400      MADISON AREA VOCATIONAL TECH DIST

Parcel Total:      \$186.56

File Number Total:      \$757.72

FILE NO: W 1426 \*      DATE OF PURCHASE: 02/28/2002      GRANTOR: R. S. KINCAID, INC

LEGAL DESCRIPTION: T05 R15-E S12 PT OF SESE      PARCEL NO: 004-0515-1244-1      CONTROL NO: 87001

5      \$3,910.10      0.99641960      \$3,896.10

0      \$0.00      STAT      999999      STATE OF WISCONSIN

0.00294690      \$11.48      CNTY      28      JEFFERSON COUNTY

0.00236990      \$9.23      MUNI      28004      TOWN OF COLD SPRING

0.00685920      \$26.72      REG      646461      SCH D OF WHITEWATER

0.00059820      \$2.33      VTAE      000400      MADISON AREA VOCATIONAL TECH DIST

Parcel Total:      \$49.76



# State of Wisconsin / Department of Natural Resources

Tony Evers , Governor

, Secretary

2/5/2025

## Chapter 70.114 - Aids Payment Worksheet For Tax Year 2024(Payment Year 2025) - Payment Due January 31, 2025

2862 of 7093

LEGAL DESCRIPTION: T05 R15-E S13 PT OF NENE	PARCEL NO: 004-0515-1311-1	CONTROL NO: 87002
---	----------------------------	-------------------

27.2	\$22,557.20	0.99641960	\$22,476.43	
------	-------------	------------	-------------	--

0	\$0.00	STAT	999999	STATE OF WISCONSIN
0.00294690	\$66.24	CNTY	28	JEFFERSON COUNTY
0.00236990	\$53.27	MUNI	28004	TOWN OF COLD SPRING
0.00685920	\$154.17	REG	646461	SCH D OF WHITEWATER
0.00059820	\$13.45	VTAE	000400	MADISON AREA VOCATIONAL TECH DIST

Parcel Total:	\$287.13
---------------	----------

LEGAL DESCRIPTION: T05 R15-E S13 PT OF SENE	PARCEL NO: 004-0515-1314-0	CONTROL NO: 87003
---	----------------------------	-------------------

39.8	\$33,890.16	0.99641960	\$33,768.82	
------	-------------	------------	-------------	--

0	\$0.00	STAT	999999	STATE OF WISCONSIN
0.00294690	\$99.51	CNTY	28	JEFFERSON COUNTY
0.00236990	\$80.03	MUNI	28004	TOWN OF COLD SPRING
0.00685920	\$231.63	REG	646461	SCH D OF WHITEWATER
0.00059820	\$20.20	VTAE	000400	MADISON AREA VOCATIONAL TECH DIST

Parcel Total:	\$431.37
---------------	----------

LEGAL DESCRIPTION: T05 R15-E S13 PT OF NESE	PARCEL NO: 004-0515-1314-0	CONTROL NO: 87004
---	----------------------------	-------------------

4	\$3,406.02	0.99641960	\$3,393.82	
---	------------	------------	------------	--

0	\$0.00	STAT	999999	STATE OF WISCONSIN
0.00294690	\$10.00	CNTY	28	JEFFERSON COUNTY
0.00236990	\$8.04	MUNI	28004	TOWN OF COLD SPRING
0.00685920	\$23.28	REG	646461	SCH D OF WHITEWATER
0.00059820	\$2.03	VTAE	000400	MADISON AREA VOCATIONAL TECH DIST

Parcel Total:	\$43.35
---------------	---------



# State of Wisconsin / Department of Natural Resources

Tony Evers , Governor

, Secretary

2/5/2025

## Chapter 70.114 - Aids Payment Worksheet For Tax Year 2024(Payment Year 2025) - Payment Due January 31, 2025

2863 of 7093

LEGAL DESCRIPTION: T05 R15-E S13 PT OF NWNE      PARCEL NO: 004-0515-1312-1      CONTROL NO: 87005

8      \$6,315.86      0.99641960      \$6,293.24

0      \$0.00      STAT      999999      STATE OF WISCONSIN

0.00294690      \$18.55      CNTY      28      JEFFERSON COUNTY

0.00236990      \$14.91      MUNI      28004      TOWN OF COLD SPRING

0.00685920      \$43.17      REG      646461      SCH D OF WHITEWATER

0.00059820      \$3.76      VTAE      000400      MADISON AREA VOCATIONAL TECH DIST

Parcel Total:      \$80.39

LEGAL DESCRIPTION: T05 R15-E S13 PT OF SWNE      PARCEL NO: 004-0515-1313-2      CONTROL NO: 87006

14      \$11,429.82      0.99641960      \$11,388.90

0      \$0.00      STAT      999999      STATE OF WISCONSIN

0.00294690      \$33.56      CNTY      28      JEFFERSON COUNTY

0.00236990      \$26.99      MUNI      28004      TOWN OF COLD SPRING

0.00685920      \$78.12      REG      646461      SCH D OF WHITEWATER

0.00059820      \$6.81      VTAE      000400      MADISON AREA VOCATIONAL TECH DIST

Parcel Total:      \$145.48

File Number Total:      \$1,037.48



# State of Wisconsin / Department of Natural Resources

Tony Evers , Governor

, Secretary

2/5/2025

## Chapter 70.114 - Aids Payment Worksheet For Tax Year 2024(Payment Year 2025) - Payment Due January 31, 2025

2864 of 7093

FILE NO: WM 60135 *				DATE OF PURCHASE: 05/27/2011				GRANTOR: Dean Kincaid, Inc.			
LEGAL DESCRIPTION: T05 R15-E S14 PT OF SENE				PARCEL NO: 004-0515-1414-001				CONTROL NO: 122531			
1.73	\$2,379.12	0.99641960	\$2,370.60								
				0	\$0.00	STAT	999999	STATE OF WISCONSIN			
				0.00294690	\$6.99	CNTY	28	JEFFERSON COUNTY			
				0.00236990	\$5.62	MUNI	28004	TOWN OF COLD SPRING			
				0.00685920	\$16.26	REG	646461	SCH D OF WHITEWATER			
				0.00059820	\$1.42	VTAE	000400	MADISON AREA VOCATIONAL TECH DIST			
Parcel Total:					\$30.29						

File Number Total:					\$30.29						
--------------------	--	--	--	--	---------	--	--	--	--	--	--

FILE NO: WM 60774 *				DATE OF PURCHASE: 04/19/2023				GRANTOR: Dean Kincaid, Inc.			
LEGAL DESCRIPTION: T05 R15-E S13 PT OF NESE				PARCEL NO: 004-0515-1341-000				CONTROL NO: 137060			
36.2	\$10,518.01	0.99641960	\$10,480.35								
				0	\$0.00	STAT	999999	STATE OF WISCONSIN			
				0.00294690	\$30.88	CNTY	28	JEFFERSON COUNTY			
				0.00236990	\$24.84	MUNI	28004	TOWN OF COLD SPRING			
				0.00685920	\$71.89	REG	646461	SCH D OF WHITEWATER			
				0.00059820	\$6.27	VTAE	000400	MADISON AREA VOCATIONAL TECH DIST			
Parcel Total:					\$133.88						



# State of Wisconsin / Department of Natural Resources

Tony Evers , Governor

, Secretary

2/5/2025

## Chapter 70.114 - Aids Payment Worksheet For Tax Year 2024(Payment Year 2025) - Payment Due January 31, 2025

2865 of 7093

LEGAL DESCRIPTION: T05 R15-E S24 NENE				PARCEL NO: 004-0515-2411-000				CONTROL NO: 137061	
40	\$10,518.01	0.99641960	\$10,480.35	0	\$0.00	STAT	999999	STATE OF WISCONSIN	
				0.00294690	\$30.88	CNTY	28	JEFFERSON COUNTY	
				0.00236990	\$24.84	MUNI	28004	TOWN OF COLD SPRING	
				0.00685920	\$71.89	REG	646461	SCH D OF WHITEWATER	
				0.00059820	\$6.27	VTAE	000400	MADISON AREA VOCATIONAL TECH DIST	
Parcel Total:				\$133.88					

LEGAL DESCRIPTION: T05 R15-E S13 PT OF SWNE				PARCEL NO: 004-0515-1313-003				CONTROL NO: 137604	
15	\$5,688.31	0.99641960	\$5,667.95	0	\$0.00	STAT	999999	STATE OF WISCONSIN	
				0.00294690	\$16.70	CNTY	28	JEFFERSON COUNTY	
				0.00236990	\$13.43	MUNI	28004	TOWN OF COLD SPRING	
				0.00685920	\$38.88	REG	646461	SCH D OF WHITEWATER	
				0.00059820	\$3.39	VTAE	000400	MADISON AREA VOCATIONAL TECH DIST	
Parcel Total:				\$72.40					

LEGAL DESCRIPTION: T05 R15-E S13 PT OF SENW				PARCEL NO: 004-0515-1324-002				CONTROL NO: 137605	
18	\$9,874.05	0.99641960	\$9,838.70	0	\$0.00	STAT	999999	STATE OF WISCONSIN	
				0.00294690	\$28.99	CNTY	28	JEFFERSON COUNTY	
				0.00236990	\$23.32	MUNI	28004	TOWN OF COLD SPRING	
				0.00685920	\$67.49	REG	646461	SCH D OF WHITEWATER	
				0.00059820	\$5.89	VTAE	000400	MADISON AREA VOCATIONAL TECH DIST	
Parcel Total:				\$125.69					



# State of Wisconsin / Department of Natural Resources

Tony Evers , Governor

, Secretary

2/5/2025

## Chapter 70.114 - Aids Payment Worksheet For Tax Year 2024(Payment Year 2025) - Payment Due January 31, 2025

2866 of 7093

LEGAL DESCRIPTION: T05 R15-E S13 PT OF SWNW	PARCEL NO: 004-0515-1323-002	CONTROL NO: 137606
---	------------------------------	--------------------

18	\$9,874.05	0.99641960	\$9,838.70	
----	------------	------------	------------	--

0	\$0.00	STAT	999999	STATE OF WISCONSIN
0.00294690	\$28.99	CNTY	28	JEFFERSON COUNTY
0.00236990	\$23.32	MUNI	28004	TOWN OF COLD SPRING
0.00685920	\$67.49	REG	646461	SCH D OF WHITEWATER
0.00059820	\$5.89	VTAE	000400	MADISON AREA VOCATIONAL TECH DIST

Parcel Total:	\$125.69
---------------	----------

LEGAL DESCRIPTION: T05 R15-E S14 PT OF SENE	PARCEL NO: 004-0515-1414-003	CONTROL NO: 137607
---	------------------------------	--------------------

5.35	\$2,468.51	0.99641960	\$2,459.67	
------	------------	------------	------------	--

0	\$0.00	STAT	999999	STATE OF WISCONSIN
0.00294690	\$7.25	CNTY	28	JEFFERSON COUNTY
0.00236990	\$5.83	MUNI	28004	TOWN OF COLD SPRING
0.00685920	\$16.87	REG	646461	SCH D OF WHITEWATER
0.00059820	\$1.47	VTAE	000400	MADISON AREA VOCATIONAL TECH DIST

Parcel Total:	\$31.42
---------------	---------

LEGAL DESCRIPTION: T05 R15-E S14 PT OF NESE	PARCEL NO: 004-0515-1441-000	CONTROL NO: 137608
---	------------------------------	--------------------

11.85	\$9,015.44	0.99641960	\$8,983.16	
-------	------------	------------	------------	--

0	\$0.00	STAT	999999	STATE OF WISCONSIN
0.00294690	\$26.47	CNTY	28	JEFFERSON COUNTY
0.00236990	\$21.29	MUNI	28004	TOWN OF COLD SPRING
0.00685920	\$61.62	REG	646461	SCH D OF WHITEWATER
0.00059820	\$5.37	VTAE	000400	MADISON AREA VOCATIONAL TECH DIST

Parcel Total:	\$114.75
---------------	----------



# State of Wisconsin / Department of Natural Resources

Tony Evers , Governor

, Secretary

2/5/2025

## Chapter 70.114 - Aids Payment Worksheet For Tax Year 2024(Payment Year 2025) - Payment Due January 31, 2025

2867 of 7093

LEGAL DESCRIPTION: T05 R15-E S13 NWSW	PARCEL NO: 004-0515-1332-000	CONTROL NO: 137609
---------------------------------------	------------------------------	--------------------

40	\$10,625.34	0.99641960	\$10,587.30
----	-------------	------------	-------------

0	\$0.00	STAT	999999	STATE OF WISCONSIN
0.00294690	\$31.20	CNTY	28	JEFFERSON COUNTY
0.00236990	\$25.09	MUNI	28004	TOWN OF COLD SPRING
0.00685920	\$72.62	REG	646461	SCH D OF WHITEWATER
0.00059820	\$6.33	VTAE	000400	MADISON AREA VOCATIONAL TECH DIST

Parcel Total:	\$135.24
---------------	----------

LEGAL DESCRIPTION: T05 R15-E S13 NESW	PARCEL NO: 004-0515-1331-000	CONTROL NO: 137610
---------------------------------------	------------------------------	--------------------

40	\$10,518.01	0.99641960	\$10,480.35
----	-------------	------------	-------------

0	\$0.00	STAT	999999	STATE OF WISCONSIN
0.00294690	\$30.88	CNTY	28	JEFFERSON COUNTY
0.00236990	\$24.84	MUNI	28004	TOWN OF COLD SPRING
0.00685920	\$71.89	REG	646461	SCH D OF WHITEWATER
0.00059820	\$6.27	VTAE	000400	MADISON AREA VOCATIONAL TECH DIST

Parcel Total:	\$133.88
---------------	----------



# State of Wisconsin / Department of Natural Resources

Tony Evers , Governor

, Secretary

2/5/2025

## Chapter 70.114 - Aids Payment Worksheet For Tax Year 2024(Payment Year 2025) - Payment Due January 31, 2025

2868 of 7093

LEGAL DESCRIPTION: T05 R15-E S13 NWSE      PARCEL NO: 004-0515-1342-001, 004-0515-1342-000      CONTROL NO: 137611

40      \$10,839.99      0.99641960      \$10,801.18

0      \$0.00      STAT      999999      STATE OF WISCONSIN

0.00294690      \$31.83      CNTY      28      JEFFERSON COUNTY

0.00236990      \$25.60      MUNI      28004      TOWN OF COLD SPRING

0.00685920      \$74.09      REG      646461      SCH D OF WHITEWATER

0.00059820      \$6.46      VTAE      000400      MADISON AREA VOCATIONAL TECH DIST

Parcel Total:      \$137.98

LEGAL DESCRIPTION: T05 R15-E S13 SWSE      PARCEL NO: 004-0515-1343-000, 004-0515-1343-001      CONTROL NO: 137613

40      \$15,884.35      0.99641960      \$15,827.47

0      \$0.00      STAT      999999      STATE OF WISCONSIN

0.00294690      \$46.64      CNTY      28      JEFFERSON COUNTY

0.00236990      \$37.51      MUNI      28004      TOWN OF COLD SPRING

0.00685920      \$108.56      REG      646461      SCH D OF WHITEWATER

0.00059820      \$9.47      VTAE      000400      MADISON AREA VOCATIONAL TECH DIST

Parcel Total:      \$202.18





# State of Wisconsin / Department of Natural Resources

Tony Evers , Governor

, Secretary

2/5/2025

## Chapter 70.114 - Aids Payment Worksheet For Tax Year 2024(Payment Year 2025) - Payment Due January 31, 2025

2869 of 7093

LEGAL DESCRIPTION: T05 R15-E S13 PT OF SESW				PARCEL NO: 004-0515-1334-000				CONTROL NO: 137615	
40	\$13,952.47	0.99641960	\$13,902.51	0	\$0.00	STAT	999999	STATE OF WISCONSIN	
				0.00294690	\$40.97	CNTY	28	JEFFERSON COUNTY	
				0.00236990	\$32.95	MUNI	28004	TOWN OF COLD SPRING	
				0.00685920	\$95.36	REG	646461	SCH D OF WHITEWATER	
				0.00059820	\$8.32	VTAE	000400	MADISON AREA VOCATIONAL TECH DIST	
Parcel Total:				\$177.60					

LEGAL DESCRIPTION: T05 R15-E S13 PT OF SWSW				PARCEL NO: 004-0515-1333-000				CONTROL NO: 137616	
39.53	\$16,635.63	0.99641960	\$16,576.07	0	\$0.00	STAT	999999	STATE OF WISCONSIN	
				0.00294690	\$48.85	CNTY	28	JEFFERSON COUNTY	
				0.00236990	\$39.28	MUNI	28004	TOWN OF COLD SPRING	
				0.00685920	\$113.70	REG	646461	SCH D OF WHITEWATER	
				0.00059820	\$9.92	VTAE	000400	MADISON AREA VOCATIONAL TECH DIST	
Parcel Total:				\$211.75					

LEGAL DESCRIPTION: T05 R15-E S14 PT OF SESE				PARCEL NO: 004-0515-1444-000				CONTROL NO: 137617	
10.6	\$6,868.91	0.99641960	\$6,844.31	0	\$0.00	STAT	999999	STATE OF WISCONSIN	
				0.00294690	\$20.17	CNTY	28	JEFFERSON COUNTY	
				0.00236990	\$16.22	MUNI	28004	TOWN OF COLD SPRING	
				0.00685920	\$46.95	REG	646461	SCH D OF WHITEWATER	
				0.00059820	\$4.09	VTAE	000400	MADISON AREA VOCATIONAL TECH DIST	
Parcel Total:				\$87.43					



# State of Wisconsin / Department of Natural Resources

Tony Evers , Governor

, Secretary

2/5/2025

## Chapter 70.114 - Aids Payment Worksheet For Tax Year 2024(Payment Year 2025) - Payment Due January 31, 2025

2870 of 7093

LEGAL DESCRIPTION: T05 R15-E S24 NWNE	PARCEL NO: 004-0515-2412-000	CONTROL NO: 137636
---------------------------------------	------------------------------	--------------------

40	\$11,376.63	0.99641960	\$11,335.89	
----	-------------	------------	-------------	--

0	\$0.00	STAT	999999	STATE OF WISCONSIN
0.00294690	\$33.41	CNTY	28	JEFFERSON COUNTY
0.00236990	\$26.86	MUNI	28004	TOWN OF COLD SPRING
0.00685920	\$77.75	REG	646461	SCH D OF WHITEWATER
0.00059820	\$6.78	VTAE	000400	MADISON AREA VOCATIONAL TECH DIST

Parcel Total:	\$144.80
---------------	----------

LEGAL DESCRIPTION: T05 R15-E S24 SWNE	PARCEL NO: 004-0515-2413-000	CONTROL NO: 137637
---------------------------------------	------------------------------	--------------------

40	\$10,947.32	0.99641960	\$10,908.12	
----	-------------	------------	-------------	--

0	\$0.00	STAT	999999	STATE OF WISCONSIN
0.00294690	\$32.15	CNTY	28	JEFFERSON COUNTY
0.00236990	\$25.85	MUNI	28004	TOWN OF COLD SPRING
0.00685920	\$74.82	REG	646461	SCH D OF WHITEWATER
0.00059820	\$6.53	VTAE	000400	MADISON AREA VOCATIONAL TECH DIST

Parcel Total:	\$139.35
---------------	----------

LEGAL DESCRIPTION: T05 R15-E S24 SENE	PARCEL NO: 004-0515-2414-000	CONTROL NO: 137638
---------------------------------------	------------------------------	--------------------

40	\$10,518.01	0.99641960	\$10,480.35	
----	-------------	------------	-------------	--

0	\$0.00	STAT	999999	STATE OF WISCONSIN
0.00294690	\$30.88	CNTY	28	JEFFERSON COUNTY
0.00236990	\$24.84	MUNI	28004	TOWN OF COLD SPRING
0.00685920	\$71.89	REG	646461	SCH D OF WHITEWATER
0.00059820	\$6.27	VTAE	000400	MADISON AREA VOCATIONAL TECH DIST

Parcel Total:	\$133.88
---------------	----------



# State of Wisconsin / Department of Natural Resources

Tony Evers , Governor

, Secretary

2/5/2025

## Chapter 70.114 - Aids Payment Worksheet For Tax Year 2024(Payment Year 2025) - Payment Due January 31, 2025

2871 of 7093

LEGAL DESCRIPTION: T05 R15-E S24 PT OF NWNW				PARCEL NO: 004-0515-2421-000				CONTROL NO: 137639	
22.4	\$15,045.92	0.99641960	\$14,992.05						
				0	\$0.00	STAT	999999	STATE OF WISCONSIN	
				0.00294690	\$44.18	CNTY	28	JEFFERSON COUNTY	
				0.00236990	\$35.53	MUNI	28004	TOWN OF COLD SPRING	
				0.00685920	\$102.83	REG	646461	SCH D OF WHITEWATER	
				0.00059820	\$8.97	VTAE	000400	MADISON AREA VOCATIONAL TECH DIST	
Parcel Total:					\$191.51				

LEGAL DESCRIPTION: T05 R15-E S24 NESE				PARCEL NO: 004-0515-2441-000				CONTROL NO: 137640	
40	\$13,201.18	0.99641960	\$13,153.91						
				0	\$0.00	STAT	999999	STATE OF WISCONSIN	
				0.00294690	\$38.76	CNTY	28	JEFFERSON COUNTY	
				0.00236990	\$31.17	MUNI	28004	TOWN OF COLD SPRING	
				0.00685920	\$90.22	REG	646461	SCH D OF WHITEWATER	
				0.00059820	\$7.87	VTAE	000400	MADISON AREA VOCATIONAL TECH DIST	
Parcel Total:					\$168.02				

LEGAL DESCRIPTION: T05 R15-E S24 PT OF NWSE				PARCEL NO: 004-0515-2442-000				CONTROL NO: 137641	
20	\$6,117.62	0.99641960	\$6,095.72						
				0	\$0.00	STAT	999999	STATE OF WISCONSIN	
				0.00294690	\$17.96	CNTY	28	JEFFERSON COUNTY	
				0.00236990	\$14.45	MUNI	28004	TOWN OF COLD SPRING	
				0.00685920	\$41.81	REG	646461	SCH D OF WHITEWATER	
				0.00059820	\$3.65	VTAE	000400	MADISON AREA VOCATIONAL TECH DIST	
Parcel Total:					\$77.87				



# State of Wisconsin / Department of Natural Resources

Tony Evers , Governor

, Secretary

2/5/2025

## Chapter 70.114 - Aids Payment Worksheet For Tax Year 2024(Payment Year 2025) - Payment Due January 31, 2025

2872 of 7093

LEGAL DESCRIPTION: T05 R15-E S24 PT OF SWSE	PARCEL NO: 004-0515-2443-001	CONTROL NO: 137642
---	------------------------------	--------------------

20	\$6,332.27	0.99641960	\$6,309.60	
----	------------	------------	------------	--

0	\$0.00	STAT	999999	STATE OF WISCONSIN
0.00294690	\$18.59	CNTY	28	JEFFERSON COUNTY
0.00236990	\$14.95	MUNI	28004	TOWN OF COLD SPRING
0.00685920	\$43.28	REG	646461	SCH D OF WHITEWATER
0.00059820	\$3.77	VTAE	000400	MADISON AREA VOCATIONAL TECH DIST

Parcel Total:	\$80.59
---------------	---------

LEGAL DESCRIPTION: T05 R15-E S24 SESE	PARCEL NO: 004-0515-2444-000	CONTROL NO: 137643
---------------------------------------	------------------------------	--------------------

40	\$12,449.89	0.99641960	\$12,405.32	
----	-------------	------------	-------------	--

0	\$0.00	STAT	999999	STATE OF WISCONSIN
0.00294690	\$36.56	CNTY	28	JEFFERSON COUNTY
0.00236990	\$29.40	MUNI	28004	TOWN OF COLD SPRING
0.00685920	\$85.09	REG	646461	SCH D OF WHITEWATER
0.00059820	\$7.42	VTAE	000400	MADISON AREA VOCATIONAL TECH DIST

Parcel Total:	\$158.47
---------------	----------

LEGAL DESCRIPTION: T05 R15-E S13 SESE	PARCEL NO: 004-0515-1344-000	CONTROL NO: 137652
---------------------------------------	------------------------------	--------------------

40	\$10,518.01	0.99641960	\$10,480.35	
----	-------------	------------	-------------	--

0	\$0.00	STAT	999999	STATE OF WISCONSIN
0.00294690	\$30.88	CNTY	28	JEFFERSON COUNTY
0.00236990	\$24.84	MUNI	28004	TOWN OF COLD SPRING
0.00685920	\$71.89	REG	646461	SCH D OF WHITEWATER
0.00059820	\$6.27	VTAE	000400	MADISON AREA VOCATIONAL TECH DIST

Parcel Total:	\$133.88
---------------	----------



# State of Wisconsin / Department of Natural Resources

Tony Evers , Governor

, Secretary

2/5/2025

## Chapter 70.114 - Aids Payment Worksheet For Tax Year 2024(Payment Year 2025) - Payment Due January 31, 2025

2873 of 7093

LEGAL DESCRIPTION: T05 R15-E S24 PT OF SWNW				PARCEL NO: 004-0515-2421-000				CONTROL NO: 144932	
1.01	\$678.41	0.99641960	\$675.98	0	\$0.00	STAT	999999	STATE OF WISCONSIN	
				0.00294690	\$1.99	CNTY	28	JEFFERSON COUNTY	
				0.00236990	\$1.60	MUNI	28004	TOWN OF COLD SPRING	
				0.00685920	\$4.64	REG	646461	SCH D OF WHITEWATER	
				0.00059820	\$0.40	VTAE	000400	MADISON AREA VOCATIONAL TECH DIST	
Parcel Total:					\$8.63				

LEGAL DESCRIPTION: T05 R15-E S24 NENW				PARCEL NO: 004-0515-2421-000				CONTROL NO: 144933	
40	\$26,867.70	0.99641960	\$26,771.51	0	\$0.00	STAT	999999	STATE OF WISCONSIN	
				0.00294690	\$78.89	CNTY	28	JEFFERSON COUNTY	
				0.00236990	\$63.44	MUNI	28004	TOWN OF COLD SPRING	
				0.00685920	\$183.63	REG	646461	SCH D OF WHITEWATER	
				0.00059820	\$16.01	VTAE	000400	MADISON AREA VOCATIONAL TECH DIST	
Parcel Total:					\$341.97				

LEGAL DESCRIPTION: T05 R15-E S24 PT OF SENW				PARCEL NO: 004-0515-2421-000				CONTROL NO: 144934	
25.91	\$17,403.55	0.99641960	\$17,341.24	0	\$0.00	STAT	999999	STATE OF WISCONSIN	
				0.00294690	\$51.10	CNTY	28	JEFFERSON COUNTY	
				0.00236990	\$41.10	MUNI	28004	TOWN OF COLD SPRING	
				0.00685920	\$118.95	REG	646461	SCH D OF WHITEWATER	
				0.00059820	\$10.37	VTAE	000400	MADISON AREA VOCATIONAL TECH DIST	
Parcel Total:					\$221.52				



# State of Wisconsin / Department of Natural Resources

Tony Evers , Governor

, Secretary

2/5/2025

Chapter 70.114 - Aids Payment Worksheet For Tax Year 2024(Payment Year 2025) - Payment Due  
January 31, 2025

2874 of 7093

File Number Total: \$3,624.26

Municipality Total: \$5,449.75



# State of Wisconsin / Department of Natural Resources

Tony Evers , Governor

, Secretary

2/5/2025

## Chapter 70.114 - Aids Payment Worksheet For Tax Year 2024(Payment Year 2025) - Payment Due January 31, 2025

2875 of 7093

DETAIL FOR TOWN OF FARMINGTON, JEFFERSON COUNTY

Acres	Est. Adjust. Purch. Price	Level of Assessment	Adjusted Local Value	Net Gen. Tax Rate	Calc. Aid Pay Amount	Type	Code	Description
FILE NO: P 1555 *			DATE OF PURCHASE: 10/12/1994			GRANTOR: CHICAGO & NORTH WESTERN RAIL		
LEGAL DESCRIPTION: T07 R15-E S30 PT OF SESW				PARCEL NO: 73912		CONTROL NO: 73912		
3.03	\$4,738.97	0.59814297	\$2,834.58					
				0	\$0.00	STAT	999999	STATE OF WISCONSIN
				0.00485590	\$13.76	CNTY	28	JEFFERSON COUNTY
				0.00051390	\$1.46	MUNI	28008	TOWN OF FARMINGTON
				0.01388360	\$39.35	REG	282702	SCH D OF JEFFERSON
				0.00098590	\$2.79	VTAE	000400	MADISON AREA VOCATIONAL TECH DIST
<b>Parcel Total:</b>					<b>\$57.36</b>			

LEGAL DESCRIPTION: T07 R15-E S30 PT OF SWSE				PARCEL NO: 73913		CONTROL NO: 73913		
4.08	\$6,377.13	0.59814297	\$3,814.44					
				0	\$0.00	STAT	999999	STATE OF WISCONSIN
				0.00485590	\$18.52	CNTY	28	JEFFERSON COUNTY
				0.00051390	\$1.96	MUNI	28008	TOWN OF FARMINGTON
				0.01388360	\$52.96	REG	282702	SCH D OF JEFFERSON
				0.00098590	\$3.76	VTAE	000400	MADISON AREA VOCATIONAL TECH DIST
<b>Parcel Total:</b>					<b>\$77.20</b>			



# State of Wisconsin / Department of Natural Resources

Tony Evers , Governor

, Secretary

2/5/2025

## Chapter 70.114 - Aids Payment Worksheet For Tax Year 2024(Payment Year 2025) - Payment Due January 31, 2025

2876 of 7093

LEGAL DESCRIPTION: T07 R15-E S30 PT OF SESE	PARCEL NO: 73914	CONTROL NO: 73914
---	------------------	-------------------

1.75	\$2,730.27	0.59814297	\$1,633.09
------	------------	------------	------------

0	\$0.00	STAT	999999	STATE OF WISCONSIN
0.00485590	\$7.93	CNTY	28	JEFFERSON COUNTY
0.00051390	\$0.84	MUNI	28008	TOWN OF FARMINGTON
0.01388360	\$22.67	REG	282702	SCH D OF JEFFERSON
0.00098590	\$1.61	VTAE	000400	MADISON AREA VOCATIONAL TECH DIST

Parcel Total:	\$33.05
---------------	---------

LEGAL DESCRIPTION: T07 R15-E S31 PT OF NENE	PARCEL NO: 73922	CONTROL NO: 73922
---	------------------	-------------------

0.06	\$78.01	0.59814297	\$46.66
------	---------	------------	---------

0	\$0.00	STAT	999999	STATE OF WISCONSIN
0.00485590	\$0.23	CNTY	28	JEFFERSON COUNTY
0.00051390	\$0.02	MUNI	28008	TOWN OF FARMINGTON
0.01388360	\$0.65	REG	282702	SCH D OF JEFFERSON
0.00098590	\$0.05	VTAE	000400	MADISON AREA VOCATIONAL TECH DIST

Parcel Total:	\$0.95
---------------	--------

LEGAL DESCRIPTION: T07 R15-E S32 PT OF NESE	PARCEL NO: 73923	CONTROL NO: 73923
---	------------------	-------------------

0.11	\$146.26	0.59814297	\$87.49
------	----------	------------	---------

0	\$0.00	STAT	999999	STATE OF WISCONSIN
0.00485590	\$0.42	CNTY	28	JEFFERSON COUNTY
0.00051390	\$0.04	MUNI	28008	TOWN OF FARMINGTON
0.01388360	\$1.21	REG	282702	SCH D OF JEFFERSON
0.00098590	\$0.09	VTAE	000400	MADISON AREA VOCATIONAL TECH DIST

Parcel Total:	\$1.76
---------------	--------





# State of Wisconsin / Department of Natural Resources

Tony Evers , Governor

, Secretary

2/5/2025

## Chapter 70.114 - Aids Payment Worksheet For Tax Year 2024(Payment Year 2025) - Payment Due January 31, 2025

2877 of 7093

LEGAL DESCRIPTION: T07 R15-E S32 PT OF SENE				PARCEL NO: 73924				CONTROL NO: 73924			
2.95	\$4,017.40	0.59814297	\$2,402.98								
				0	\$0.00	STAT	999999	STATE OF WISCONSIN			
				0.00485590	\$11.67	CNTY	28	JEFFERSON COUNTY			
				0.00051390	\$1.23	MUNI	28008	TOWN OF FARMINGTON			
				0.01388360	\$33.36	REG	282702	SCH D OF JEFFERSON			
				0.00098590	\$2.37	VTAE	000400	MADISON AREA VOCATIONAL TECH DIST			
				Parcel Total:	\$48.63						

LEGAL DESCRIPTION: T07 R15-E S32 PT OF SWNE				PARCEL NO: 73925				CONTROL NO: 73925			
3.97	\$5,402.03	0.59814297	\$3,231.19								
				0	\$0.00	STAT	999999	STATE OF WISCONSIN			
				0.00485590	\$15.69	CNTY	28	JEFFERSON COUNTY			
				0.00051390	\$1.66	MUNI	28008	TOWN OF FARMINGTON			
				0.01388360	\$44.86	REG	282702	SCH D OF JEFFERSON			
				0.00098590	\$3.19	VTAE	000400	MADISON AREA VOCATIONAL TECH DIST			
				Parcel Total:	\$65.40						

LEGAL DESCRIPTION: T07 R15-E S32 PT OF SENW				PARCEL NO: 73926				CONTROL NO: 73926			
0.06	\$78.01	0.59814297	\$46.66								
				0	\$0.00	STAT	999999	STATE OF WISCONSIN			
				0.00485590	\$0.23	CNTY	28	JEFFERSON COUNTY			
				0.00051390	\$0.02	MUNI	28008	TOWN OF FARMINGTON			
				0.01388360	\$0.65	REG	282702	SCH D OF JEFFERSON			
				0.00098590	\$0.05	VTAE	000400	MADISON AREA VOCATIONAL TECH DIST			
				Parcel Total:	\$0.95						



**State of Wisconsin / Department of Natural Resources**

Tony Evers , Governor

, Secretary

2/5/2025

**Chapter 70.114 - Aids Payment Worksheet For Tax Year 2024(Payment Year 2025) - Payment Due  
January 31, 2025**

2878 of 7093

LEGAL DESCRIPTION: T07 R15-E S32 PT OF NENW	PARCEL NO: 73927	CONTROL NO: 73927
---	------------------	-------------------

3.35      \$4,553.70      0.59814297      \$2,723.76

0	\$0.00	STAT	999999	STATE OF WISCONSIN
0.00485590	\$13.23	CNTY	28	JEFFERSON COUNTY
0.00051390	\$1.40	MUNI	28008	TOWN OF FARMINGTON
0.01388360	\$37.82	REG	282702	SCH D OF JEFFERSON
0.00098590	\$2.69	VTAE	000400	MADISON AREA VOCATIONAL TECH DIST

Parcel Total:                      \$55.14

LEGAL DESCRIPTION: T07 R15-E S32 PT OF NWNW	PARCEL NO: 73928	CONTROL NO: 73928
---	------------------	-------------------

3.84      \$5,226.52      0.59814297      \$3,126.20

0	\$0.00	STAT	999999	STATE OF WISCONSIN
0.00485590	\$15.18	CNTY	28	JEFFERSON COUNTY
0.00051390	\$1.61	MUNI	28008	TOWN OF FARMINGTON
0.01388360	\$43.40	REG	282702	SCH D OF JEFFERSON
0.00098590	\$3.08	VTAE	000400	MADISON AREA VOCATIONAL TECH DIST

Parcel Total:                      \$63.27

File Number Total:              \$403.71



# State of Wisconsin / Department of Natural Resources

Tony Evers , Governor

, Secretary

2/5/2025

## Chapter 70.114 - Aids Payment Worksheet For Tax Year 2024(Payment Year 2025) - Payment Due January 31, 2025

2879 of 7093

FILE NO: PR 40159 *	DATE OF PURCHASE: 05/09/2013	GRANTOR: Hickory Hill Farms, Inc
LEGAL DESCRIPTION: T07 R15-E S30 PT OF SWNW	PARCEL NO: 008-0715-3023-000	CONTROL NO: 125733

2.73      \$698.24      0.59814297      \$417.65

0	\$0.00	STAT	999999	STATE OF WISCONSIN
0.00485590	\$2.03	CNTY	28	JEFFERSON COUNTY
0.00051390	\$0.21	MUNI	28008	TOWN OF FARMINGTON
0.01388360	\$5.80	REG	282702	SCH D OF JEFFERSON
0.00098590	\$0.41	VTAE	000400	MADISON AREA VOCATIONAL TECH DIST

Parcel Total:      \$8.45

File Number Total:      \$8.45

Municipality Total:      \$412.16



# State of Wisconsin / Department of Natural Resources

Tony Evers , Governor

, Secretary

2/5/2025

## Chapter 70.114 - Aids Payment Worksheet For Tax Year 2024(Payment Year 2025) - Payment Due January 31, 2025

2880 of 7093

DETAIL FOR TOWN OF HEBRON, JEFFERSON COUNTY

Acres	Est. Adjust. Purch. Price	Level of Assessment	Adjusted Local Value	Net Gen. Tax Rate	Calc. Aid Pay Amount	Type	Code	Taxing Jurisdiction Description
FILE NO: W 1539 *			DATE OF PURCHASE: 04/26/2004			GRANTOR: PHEASANTS FOREVER		
LEGAL DESCRIPTION: T06 R15-E S20 PT OF NENW				PARCEL NO: 0110-0615-2021-000		CONTROL NO: 91563		
38	\$107,545.79	0.94256413	\$101,368.80	0	\$0.00	STAT	999999	STATE OF WISCONSIN
				0.00302720	\$306.86	CNTY	28	JEFFERSON COUNTY
				0.00201840	\$204.60	MUNI	28010	TOWN OF HEBRON
				0.00865530	\$877.38	REG	282702	SCH D OF JEFFERSON
				0.00061470	\$62.31	VTAE	000400	MADISON AREA VOCATIONAL TECH DIST
<b>Parcel Total:</b>					<b>\$1,451.15</b>			

LEGAL DESCRIPTION: T06 R15-E S20 NESE				PARCEL NO: 010-0615-2041-000		CONTROL NO: 91564		
40	\$113,206.11	0.94256413	\$106,704.02	0	\$0.00	STAT	999999	STATE OF WISCONSIN
				0.00302720	\$323.02	CNTY	28	JEFFERSON COUNTY
				0.00201840	\$215.37	MUNI	28010	TOWN OF HEBRON
				0.00865530	\$923.55	REG	282702	SCH D OF JEFFERSON
				0.00061470	\$65.59	VTAE	000400	MADISON AREA VOCATIONAL TECH DIST
<b>Parcel Total:</b>					<b>\$1,527.53</b>			



# State of Wisconsin / Department of Natural Resources

Tony Evers , Governor

, Secretary

2/5/2025

## Chapter 70.114 - Aids Payment Worksheet For Tax Year 2024(Payment Year 2025) - Payment Due January 31, 2025

2881 of 7093

LEGAL DESCRIPTION: T06 R15-E S20 NESW	PARCEL NO: 010-0615-2031-000	CONTROL NO: 91565
---------------------------------------	------------------------------	-------------------

40	\$113,206.11	0.94256413	\$106,704.02	
----	--------------	------------	--------------	--

0	\$0.00	STAT	999999	STATE OF WISCONSIN
0.00302720	\$323.02	CNTY	28	JEFFERSON COUNTY
0.00201840	\$215.37	MUNI	28010	TOWN OF HEBRON
0.00865530	\$923.55	REG	282702	SCH D OF JEFFERSON
0.00061470	\$65.59	VTAE	000400	MADISON AREA VOCATIONAL TECH DIST

Parcel Total:	\$1,527.53
---------------	------------

LEGAL DESCRIPTION: T06 R15-E S20 PT OF NENE	PARCEL NO: 010-0615-2011-000	CONTROL NO: 91566
---	------------------------------	-------------------

39	\$110,375.94	0.94256413	\$104,036.40	
----	--------------	------------	--------------	--

0	\$0.00	STAT	999999	STATE OF WISCONSIN
0.00302720	\$314.94	CNTY	28	JEFFERSON COUNTY
0.00201840	\$209.99	MUNI	28010	TOWN OF HEBRON
0.00865530	\$900.47	REG	282702	SCH D OF JEFFERSON
0.00061470	\$63.95	VTAE	000400	MADISON AREA VOCATIONAL TECH DIST

Parcel Total:	\$1,489.35
---------------	------------

LEGAL DESCRIPTION: T06 R15-E S20 NWNE	PARCEL NO: 010-0615-2012-000	CONTROL NO: 91567
---------------------------------------	------------------------------	-------------------

40	\$113,206.11	0.94256413	\$106,704.02	
----	--------------	------------	--------------	--

0	\$0.00	STAT	999999	STATE OF WISCONSIN
0.00302720	\$323.02	CNTY	28	JEFFERSON COUNTY
0.00201840	\$215.37	MUNI	28010	TOWN OF HEBRON
0.00865530	\$923.55	REG	282702	SCH D OF JEFFERSON
0.00061470	\$65.59	VTAE	000400	MADISON AREA VOCATIONAL TECH DIST

Parcel Total:	\$1,527.53
---------------	------------



# State of Wisconsin / Department of Natural Resources

Tony Evers , Governor

, Secretary

2/5/2025

## Chapter 70.114 - Aids Payment Worksheet For Tax Year 2024(Payment Year 2025) - Payment Due January 31, 2025

2882 of 7093

LEGAL DESCRIPTION: T06 R15-E S20 PT OF NWNW				PARCEL NO: 010-0615-2022-003				CONTROL NO: 91568	
15	\$42,452.29	0.94256413	\$40,014.01	0	\$0.00	STAT	999999	STATE OF WISCONSIN	
				0.00302720	\$121.13	CNTY	28	JEFFERSON COUNTY	
				0.00201840	\$80.76	MUNI	28010	TOWN OF HEBRON	
				0.00865530	\$346.33	REG	282702	SCH D OF JEFFERSON	
				0.00061470	\$24.60	VTAE	000400	MADISON AREA VOCATIONAL TECH DIST	
Parcel Total:					\$572.82				

LEGAL DESCRIPTION: T06 R15-E S20 NWSE				PARCEL NO: 010-0615-2042-000				CONTROL NO: 91569	
40	\$113,206.11	0.94256413	\$106,704.02	0	\$0.00	STAT	999999	STATE OF WISCONSIN	
				0.00302720	\$323.02	CNTY	28	JEFFERSON COUNTY	
				0.00201840	\$215.37	MUNI	28010	TOWN OF HEBRON	
				0.00865530	\$923.55	REG	282702	SCH D OF JEFFERSON	
				0.00061470	\$65.59	VTAE	000400	MADISON AREA VOCATIONAL TECH DIST	
Parcel Total:					\$1,527.53				

LEGAL DESCRIPTION: T06 R15-E S29 PT OF SENW				PARCEL NO: 010-0615-2014-000				CONTROL NO: 91570	
1	\$2,830.15	0.94256413	\$2,667.60	0	\$0.00	STAT	999999	STATE OF WISCONSIN	
				0.00302720	\$8.08	CNTY	28	JEFFERSON COUNTY	
				0.00201840	\$5.38	MUNI	28010	TOWN OF HEBRON	
				0.00865530	\$23.09	REG	282702	SCH D OF JEFFERSON	
				0.00061470	\$1.64	VTAE	000400	MADISON AREA VOCATIONAL TECH DIST	
Parcel Total:					\$38.19				



# State of Wisconsin / Department of Natural Resources

Tony Evers , Governor

, Secretary

2/5/2025

## Chapter 70.114 - Aids Payment Worksheet For Tax Year 2024(Payment Year 2025) - Payment Due January 31, 2025

2883 of 7093

LEGAL DESCRIPTION: T06 R15-E S20 SENE	PARCEL NO: 010-0615-2014-000	CONTROL NO: 91571
---------------------------------------	------------------------------	-------------------

40 \$113,206.11 0.94256413 \$106,704.02

0	\$0.00	STAT	999999	STATE OF WISCONSIN
0.00302720	\$323.02	CNTY	28	JEFFERSON COUNTY
0.00201840	\$215.37	MUNI	28010	TOWN OF HEBRON
0.00865530	\$923.55	REG	282702	SCH D OF JEFFERSON
0.00061470	\$65.59	VTAE	000400	MADISON AREA VOCATIONAL TECH DIST

Parcel Total: \$1,527.53

LEGAL DESCRIPTION: T06 R15-E S20 SENW	PARCEL NO: 010-0615-2024-000	CONTROL NO: 91572
---------------------------------------	------------------------------	-------------------

40 \$113,206.11 0.94256413 \$106,704.02

0	\$0.00	STAT	999999	STATE OF WISCONSIN
0.00302720	\$323.02	CNTY	28	JEFFERSON COUNTY
0.00201840	\$215.37	MUNI	28010	TOWN OF HEBRON
0.00865530	\$923.55	REG	282702	SCH D OF JEFFERSON
0.00061470	\$65.59	VTAE	000400	MADISON AREA VOCATIONAL TECH DIST

Parcel Total: \$1,527.53

LEGAL DESCRIPTION: T06 R15-E S20 SESE	PARCEL NO: 010-0615-2044-000	CONTROL NO: 91573
---------------------------------------	------------------------------	-------------------

40 \$113,206.11 0.94256413 \$106,704.02

0	\$0.00	STAT	999999	STATE OF WISCONSIN
0.00302720	\$323.02	CNTY	28	JEFFERSON COUNTY
0.00201840	\$215.37	MUNI	28010	TOWN OF HEBRON
0.00865530	\$923.55	REG	282702	SCH D OF JEFFERSON
0.00061470	\$65.59	VTAE	000400	MADISON AREA VOCATIONAL TECH DIST

Parcel Total: \$1,527.53



# State of Wisconsin / Department of Natural Resources

Tony Evers , Governor

, Secretary

2/5/2025

## Chapter 70.114 - Aids Payment Worksheet For Tax Year 2024(Payment Year 2025) - Payment Due January 31, 2025

2884 of 7093

LEGAL DESCRIPTION: T06 R15-E S20 SESW	PARCEL NO: 010-0615-2034-000	CONTROL NO: 91574
---------------------------------------	------------------------------	-------------------

40	\$113,206.11	0.94256413	\$106,704.02	
----	--------------	------------	--------------	--

0	\$0.00	STAT	999999	STATE OF WISCONSIN
0.00302720	\$323.02	CNTY	28	JEFFERSON COUNTY
0.00201840	\$215.37	MUNI	28010	TOWN OF HEBRON
0.00865530	\$923.55	REG	282702	SCH D OF JEFFERSON
0.00061470	\$65.59	VTAE	000400	MADISON AREA VOCATIONAL TECH DIST

Parcel Total:	\$1,527.53
---------------	------------

LEGAL DESCRIPTION: T06 R15-E S20 SWNE	PARCEL NO: 010-0615-2013-000	CONTROL NO: 91575
---------------------------------------	------------------------------	-------------------

40	\$113,206.11	0.94256413	\$106,704.02	
----	--------------	------------	--------------	--

0	\$0.00	STAT	999999	STATE OF WISCONSIN
0.00302720	\$323.02	CNTY	28	JEFFERSON COUNTY
0.00201840	\$215.37	MUNI	28010	TOWN OF HEBRON
0.00865530	\$923.55	REG	282702	SCH D OF JEFFERSON
0.00061470	\$65.59	VTAE	000400	MADISON AREA VOCATIONAL TECH DIST

Parcel Total:	\$1,527.53
---------------	------------

LEGAL DESCRIPTION: T06 R15-E S20 PT OF SWNW	PARCEL NO: 010-0615-2023-000	CONTROL NO: 91576
---	------------------------------	-------------------

15	\$42,452.29	0.94256413	\$40,014.01	
----	-------------	------------	-------------	--

0	\$0.00	STAT	999999	STATE OF WISCONSIN
0.00302720	\$121.13	CNTY	28	JEFFERSON COUNTY
0.00201840	\$80.76	MUNI	28010	TOWN OF HEBRON
0.00865530	\$346.33	REG	282702	SCH D OF JEFFERSON
0.00061470	\$24.60	VTAE	000400	MADISON AREA VOCATIONAL TECH DIST

Parcel Total:	\$572.82
---------------	----------





# State of Wisconsin / Department of Natural Resources

Tony Evers , Governor

, Secretary

2/5/2025

## Chapter 70.114 - Aids Payment Worksheet For Tax Year 2024(Payment Year 2025) - Payment Due January 31, 2025

2885 of 7093

LEGAL DESCRIPTION: T06 R15-E S20 SWSE				PARCEL NO: 010-0615-2043-000				CONTROL NO: 91577	
40	\$113,206.11	0.94256413	\$106,704.02	0	\$0.00	STAT	999999	STATE OF WISCONSIN	
				0.00302720	\$323.02	CNTY	28	JEFFERSON COUNTY	
				0.00201840	\$215.37	MUNI	28010	TOWN OF HEBRON	
				0.00865530	\$923.55	REG	282702	SCH D OF JEFFERSON	
				0.00061470	\$65.59	VTAE	000400	MADISON AREA VOCATIONAL TECH DIST	
Parcel Total:				\$1,527.53					

LEGAL DESCRIPTION: T06 R15-E S20 SWSW				PARCEL NO: 010-0615-2033-000				CONTROL NO: 91578	
40	\$113,206.11	0.94256413	\$106,704.02	0	\$0.00	STAT	999999	STATE OF WISCONSIN	
				0.00302720	\$323.02	CNTY	28	JEFFERSON COUNTY	
				0.00201840	\$215.37	MUNI	28010	TOWN OF HEBRON	
				0.00865530	\$923.55	REG	282702	SCH D OF JEFFERSON	
				0.00061470	\$65.59	VTAE	000400	MADISON AREA VOCATIONAL TECH DIST	
Parcel Total:				\$1,527.53					

LEGAL DESCRIPTION: T06 R15-E S21 NWSW				PARCEL NO: 010-0615-2132-000				CONTROL NO: 91579	
40	\$113,206.11	0.94256413	\$106,704.02	0	\$0.00	STAT	999999	STATE OF WISCONSIN	
				0.00302720	\$323.02	CNTY	28	JEFFERSON COUNTY	
				0.00201840	\$215.37	MUNI	28010	TOWN OF HEBRON	
				0.00865530	\$923.55	REG	282702	SCH D OF JEFFERSON	
				0.00061470	\$65.59	VTAE	000400	MADISON AREA VOCATIONAL TECH DIST	
Parcel Total:				\$1,527.53					



State of Wisconsin / Department of Natural Resources

Tony Evers, Governor

, Secretary

2/5/2025

Chapter 70.114 - Aids Payment Worksheet For Tax Year 2024(Payment Year 2025) - Payment Due January 31, 2025

2886 of 7093

LEGAL DESCRIPTION: T06 R15-E S21 SWNW PARCEL NO: 010-0615-2123-000 CONTROL NO: 91580

40 \$113,206.11 0.94256413 \$106,704.02

0 \$0.00 STAT 999999 STATE OF WISCONSIN
0.00302720 \$323.02 CNTY 28 JEFFERSON COUNTY
0.00201840 \$215.37 MUNI 28010 TOWN OF HEBRON
0.00865530 \$923.55 REG 282702 SCH D OF JEFFERSON
0.00061470 \$65.59 VTAE 000400 MADISON AREA VOCATIONAL TECH DIST

Parcel Total: \$1,527.53

LEGAL DESCRIPTION: T06 R15-E S21 SWSW PARCEL NO: 010-0615-2133-000 CONTROL NO: 91581

40 \$113,206.11 0.94256413 \$106,704.02

0 \$0.00 STAT 999999 STATE OF WISCONSIN
0.00302720 \$323.02 CNTY 28 JEFFERSON COUNTY
0.00201840 \$215.37 MUNI 28010 TOWN OF HEBRON
0.00865530 \$923.55 REG 282702 SCH D OF JEFFERSON
0.00061470 \$65.59 VTAE 000400 MADISON AREA VOCATIONAL TECH DIST

Parcel Total: \$1,527.53

LEGAL DESCRIPTION: T06 R15-E S29 NENE PARCEL NO: 010-0615-2911-000 CONTROL NO: 91582

40 \$113,206.11 0.94256413 \$106,704.02

0 \$0.00 STAT 999999 STATE OF WISCONSIN
0.00302720 \$323.02 CNTY 28 JEFFERSON COUNTY
0.00201840 \$215.37 MUNI 28010 TOWN OF HEBRON
0.00865530 \$923.55 REG 282702 SCH D OF JEFFERSON
0.00061470 \$65.59 VTAE 000400 MADISON AREA VOCATIONAL TECH DIST

Parcel Total: \$1,527.53



# State of Wisconsin / Department of Natural Resources

Tony Evers , Governor

, Secretary

2/5/2025

## Chapter 70.114 - Aids Payment Worksheet For Tax Year 2024(Payment Year 2025) - Payment Due January 31, 2025

2887 of 7093

LEGAL DESCRIPTION: T06 R15-E S29 PT OF NENW      PARCEL NO: 010-0615-2921-000      CONTROL NO: 91583

39      \$110,375.94      0.94256413      \$104,036.40

0	\$0.00	STAT	999999	STATE OF WISCONSIN
0.00302720	\$314.94	CNTY	28	JEFFERSON COUNTY
0.00201840	\$209.99	MUNI	28010	TOWN OF HEBRON
0.00865530	\$900.47	REG	282702	SCH D OF JEFFERSON
0.00061470	\$63.95	VTAE	000400	MADISON AREA VOCATIONAL TECH DIST

Parcel Total:      \$1,489.35

LEGAL DESCRIPTION: T06 R15-E S29 PT OF NWSW      PARCEL NO: 010-0615-2931-000      CONTROL NO: 91584

2.16      \$6,113.12      0.94256413      \$5,762.01

0	\$0.00	STAT	999999	STATE OF WISCONSIN
0.00302720	\$17.44	CNTY	28	JEFFERSON COUNTY
0.00201840	\$11.63	MUNI	28010	TOWN OF HEBRON
0.00865530	\$49.87	REG	282702	SCH D OF JEFFERSON
0.00061470	\$3.54	VTAE	000400	MADISON AREA VOCATIONAL TECH DIST

Parcel Total:      \$82.48

LEGAL DESCRIPTION: T06 R15-E S29 NESW      PARCEL NO: 010-0615-2931-000      CONTROL NO: 91585

40      \$113,206.11      0.94256413      \$106,704.02

0	\$0.00	STAT	999999	STATE OF WISCONSIN
0.00302720	\$323.02	CNTY	28	JEFFERSON COUNTY
0.00201840	\$215.37	MUNI	28010	TOWN OF HEBRON
0.00865530	\$923.55	REG	282702	SCH D OF JEFFERSON
0.00061470	\$65.59	VTAE	000400	MADISON AREA VOCATIONAL TECH DIST

Parcel Total:      \$1,527.53



# State of Wisconsin / Department of Natural Resources

Tony Evers , Governor

, Secretary

2/5/2025

## Chapter 70.114 - Aids Payment Worksheet For Tax Year 2024(Payment Year 2025) - Payment Due January 31, 2025

2888 of 7093

LEGAL DESCRIPTION: T06 R15-E S29 NWNE	PARCEL NO: 010-0615-2912-000	CONTROL NO: 91586
---------------------------------------	------------------------------	-------------------

40    \$113,206.11    0.94256413    \$106,704.02

0	\$0.00	STAT	999999	STATE OF WISCONSIN
0.00302720	\$323.02	CNTY	28	JEFFERSON COUNTY
0.00201840	\$215.37	MUNI	28010	TOWN OF HEBRON
0.00865530	\$923.55	REG	282702	SCH D OF JEFFERSON
0.00061470	\$65.59	VTAE	000400	MADISON AREA VOCATIONAL TECH DIST

Parcel Total:                    \$1,527.53

LEGAL DESCRIPTION: T06 R15-E S29 SESW	PARCEL NO: 010-0615-2934-000	CONTROL NO: 91587
---------------------------------------	------------------------------	-------------------

40    \$113,206.11    0.94256413    \$106,704.02

0	\$0.00	STAT	999999	STATE OF WISCONSIN
0.00302720	\$323.02	CNTY	28	JEFFERSON COUNTY
0.00201840	\$215.37	MUNI	28010	TOWN OF HEBRON
0.00874780	\$933.43	REG	281883	SCH D OF FORT ATKINSON
0.00061470	\$65.59	VTAE	000400	MADISON AREA VOCATIONAL TECH DIST

Parcel Total:                    \$1,537.41

LEGAL DESCRIPTION: T06 R15-E S29 SWNE	PARCEL NO: 010-0615-2913-000	CONTROL NO: 91588
---------------------------------------	------------------------------	-------------------

40.46    \$114,507.97    0.94256413    \$107,931.11

0	\$0.00	STAT	999999	STATE OF WISCONSIN
0.00302720	\$326.73	CNTY	28	JEFFERSON COUNTY
0.00201840	\$217.85	MUNI	28010	TOWN OF HEBRON
0.00865530	\$934.18	REG	282702	SCH D OF JEFFERSON
0.00061470	\$66.34	VTAE	000400	MADISON AREA VOCATIONAL TECH DIST

Parcel Total:                    \$1,545.10



# State of Wisconsin / Department of Natural Resources

Tony Evers , Governor

, Secretary

2/5/2025

## Chapter 70.114 - Aids Payment Worksheet For Tax Year 2024(Payment Year 2025) - Payment Due January 31, 2025

2889 of 7093

File Number Total: \$34,746.68

FILE NO: WM 60037 \*

DATE OF PURCHASE: 08/11/2009

GRANTOR: Lucht-View, LLC

LEGAL DESCRIPTION: T05 R15-E S11 PT OF NESE

PARCEL NO: 0515-1141-000

CONTROL NO: 106800

19.97 \$131,143.19 0.94256413 \$123,610.86

0 \$0.00 STAT 999999 STATE OF WISCONSIN

0.00302720 \$374.20 CNTY 28 JEFFERSON COUNTY

0.00201840 \$249.49 MUNI 28010 TOWN OF HEBRON

0.00874780 \$1,081.33 REG 281883 SCH D OF FORT ATKINSON

0.00061470 \$75.98 VTAE 000400 MADISON AREA VOCATIONAL TECH DIST

Parcel Total: \$1,781.00

File Number Total: \$1,781.00

Municipality Total: \$36,527.68



# State of Wisconsin / Department of Natural Resources

Tony Evers , Governor

, Secretary

2/5/2025

## Chapter 70.114 - Aids Payment Worksheet For Tax Year 2024(Payment Year 2025) - Payment Due January 31, 2025

2890 of 7093

DETAIL FOR TOWN OF JEFFERSON, JEFFERSON COUNTY

Acres	Est. Adjust. Purch. Price	Level of Assessment	Adjusted Local Value	Net Gen. Tax Rate	Calc. Aid Pay Amount	----- Taxing Jurisdiction -----		
						Type	Code	Description
FILE NO: W 1515 *			DATE OF PURCHASE: 12/18/2003			GRANTOR: EVA F DIESTLEMAN		
LEGAL DESCRIPTION: T06 R15-E S18 W1/2 OF NESE				PARCEL NO: 014-0615-1841-001		CONTROL NO: 89574		
20	\$41,226.61	0.96883182	\$39,941.65					
				0	\$0.00	STAT	999999	STATE OF WISCONSIN
				0.00296550	\$118.45	CNTY	28	JEFFERSON COUNTY
				0.00148390	\$59.27	MUNI	28014	TOWN OF JEFFERSON
				0.00847980	\$338.70	REG	282702	SCH D OF JEFFERSON
				0.00060210	\$24.05	VTAE	000400	MADISON AREA VOCATIONAL TECH DIST
Parcel Total:					\$540.47			

File Number Total: \$540.47

FILE NO: W 1515 A			DATE OF PURCHASE: 12/18/2003			GRANTOR: EVA F DIESTLEMAN		
LEGAL DESCRIPTION: T06 R15-E S17 E1/2 OF SESE				PARCEL NO: 014-0615-1744-001		CONTROL NO: 89958		
20	\$14,991.50	0.96883182	\$14,524.24					
				0	\$0.00	STAT	999999	STATE OF WISCONSIN
				0.00296550	\$43.07	CNTY	28	JEFFERSON COUNTY
				0.00148390	\$21.55	MUNI	28014	TOWN OF JEFFERSON
				0.00847980	\$123.16	REG	282702	SCH D OF JEFFERSON
				0.00060210	\$8.75	VTAE	000400	MADISON AREA VOCATIONAL TECH DIST
Parcel Total:					\$196.53			

File Number Total: \$196.53



# State of Wisconsin / Department of Natural Resources

Tony Evers , Governor

, Secretary

2/5/2025

## Chapter 70.114 - Aids Payment Worksheet For Tax Year 2024(Payment Year 2025) - Payment Due January 31, 2025

2891 of 7093

FILE NO: W 1539 *				DATE OF PURCHASE: 04/26/2004				GRANTOR: PHEASANTS FOREVER			
LEGAL DESCRIPTION: T06 R15-E S05 PT OF NWSW				PARCEL NO: 014-0615-0532-001				CONTROL NO: 91510			
16.1	\$36,755.47	0.96883182	\$35,609.87								
				0	\$0.00	STAT	999999	STATE OF WISCONSIN			
				0.00296550	\$105.60	CNTY	28	JEFFERSON COUNTY			
				0.00148390	\$52.84	MUNI	28014	TOWN OF JEFFERSON			
				0.00847980	\$301.97	REG	282702	SCH D OF JEFFERSON			
				0.00060210	\$21.44	VTAE	000400	MADISON AREA VOCATIONAL TECH DIST			
Parcel Total:					\$481.85						

LEGAL DESCRIPTION: T06 R15-E S05 SESE				PARCEL NO: 014-0615-0544-000				CONTROL NO: 91511			
40	\$91,317.94	0.96883182	\$88,471.73								
				0	\$0.00	STAT	999999	STATE OF WISCONSIN			
				0.00296550	\$262.36	CNTY	28	JEFFERSON COUNTY			
				0.00148390	\$131.28	MUNI	28014	TOWN OF JEFFERSON			
				0.00847980	\$750.23	REG	282702	SCH D OF JEFFERSON			
				0.00060210	\$53.27	VTAE	000400	MADISON AREA VOCATIONAL TECH DIST			
Parcel Total:					\$1,197.14						



# State of Wisconsin / Department of Natural Resources

Tony Evers , Governor

, Secretary

2/5/2025

## Chapter 70.114 - Aids Payment Worksheet For Tax Year 2024(Payment Year 2025) - Payment Due January 31, 2025

2892 of 7093

LEGAL DESCRIPTION: T06 R15-E S05 PT OF SESW				PARCEL NO: 014-0615-0534-000				CONTROL NO: 91512	
29.67	\$67,735.07	0.96883182	\$65,623.89	0	\$0.00	STAT	999999	STATE OF WISCONSIN	
				0.00296550	\$194.61	CNTY	28	JEFFERSON COUNTY	
				0.00148390	\$97.38	MUNI	28014	TOWN OF JEFFERSON	
				0.00847980	\$556.48	REG	282702	SCH D OF JEFFERSON	
				0.00060210	\$39.51	VTAE	000400	MADISON AREA VOCATIONAL TECH DIST	
Parcel Total:				\$887.98					

LEGAL DESCRIPTION: T06 R15-E S05 SWSE				PARCEL NO: 0144-0615-0543-000				CONTROL NO: 91513	
40	\$91,317.94	0.96883182	\$88,471.73	0	\$0.00	STAT	999999	STATE OF WISCONSIN	
				0.00296550	\$262.36	CNTY	28	JEFFERSON COUNTY	
				0.00148390	\$131.28	MUNI	28014	TOWN OF JEFFERSON	
				0.00847980	\$750.23	REG	282702	SCH D OF JEFFERSON	
				0.00060210	\$53.27	VTAE	000400	MADISON AREA VOCATIONAL TECH DIST	
Parcel Total:				\$1,197.14					

LEGAL DESCRIPTION: T06 R15-E S05 PT OF SWSW				PARCEL NO: 014-0615-0533-000				CONTROL NO: 91514	
36	\$82,186.14	0.96883182	\$79,624.55	0	\$0.00	STAT	999999	STATE OF WISCONSIN	
				0.00296550	\$236.13	CNTY	28	JEFFERSON COUNTY	
				0.00148390	\$118.15	MUNI	28014	TOWN OF JEFFERSON	
				0.00847980	\$675.20	REG	282702	SCH D OF JEFFERSON	
				0.00060210	\$47.95	VTAE	000400	MADISON AREA VOCATIONAL TECH DIST	
Parcel Total:				\$1,077.43					





# State of Wisconsin / Department of Natural Resources

Tony Evers , Governor

, Secretary

2/5/2025

## Chapter 70.114 - Aids Payment Worksheet For Tax Year 2024(Payment Year 2025) - Payment Due January 31, 2025

2893 of 7093

LEGAL DESCRIPTION: T06 R15-E S07 NESE				PARCEL NO: 014-0615-0741-000				CONTROL NO: 91515	
40	\$91,317.94	0.96883182	\$88,471.73						
				0	\$0.00	STAT	999999	STATE OF WISCONSIN	
				0.00296550	\$262.36	CNTY	28	JEFFERSON COUNTY	
				0.00148390	\$131.28	MUNI	28014	TOWN OF JEFFERSON	
				0.00847980	\$750.23	REG	282702	SCH D OF JEFFERSON	
				0.00060210	\$53.27	VTAE	000400	MADISON AREA VOCATIONAL TECH DIST	
Parcel Total:				\$1,197.14					

LEGAL DESCRIPTION: T06 R15-E S07 SESE				PARCEL NO: 014-0615-0744-000				CONTROL NO: 91516	
40	\$91,317.94	0.96883182	\$88,471.73						
				0	\$0.00	STAT	999999	STATE OF WISCONSIN	
				0.00296550	\$262.36	CNTY	28	JEFFERSON COUNTY	
				0.00148390	\$131.28	MUNI	28014	TOWN OF JEFFERSON	
				0.00847980	\$750.23	REG	282702	SCH D OF JEFFERSON	
				0.00060210	\$53.27	VTAE	000400	MADISON AREA VOCATIONAL TECH DIST	
Parcel Total:				\$1,197.14					

LEGAL DESCRIPTION: T06 R15-E S08 NENE				PARCEL NO: 014-0615-0811-000				CONTROL NO: 91517	
40	\$91,317.94	0.96883182	\$88,471.73						
				0	\$0.00	STAT	999999	STATE OF WISCONSIN	
				0.00296550	\$262.36	CNTY	28	JEFFERSON COUNTY	
				0.00148390	\$131.28	MUNI	28014	TOWN OF JEFFERSON	
				0.00847980	\$750.23	REG	282702	SCH D OF JEFFERSON	
				0.00060210	\$53.27	VTAE	000400	MADISON AREA VOCATIONAL TECH DIST	
Parcel Total:				\$1,197.14					



# State of Wisconsin / Department of Natural Resources

Tony Evers , Governor

, Secretary

2/5/2025

## Chapter 70.114 - Aids Payment Worksheet For Tax Year 2024(Payment Year 2025) - Payment Due January 31, 2025

2894 of 7093

LEGAL DESCRIPTION: T06 R15-E S08 PT OF NENW	PARCEL NO: 014-0615-0821-000	CONTROL NO: 91518
---	------------------------------	-------------------

13	\$29,678.32	0.96883182	\$28,753.30	
----	-------------	------------	-------------	--

0	\$0.00	STAT	999999	STATE OF WISCONSIN
0.00296550	\$85.27	CNTY	28	JEFFERSON COUNTY
0.00148390	\$42.67	MUNI	28014	TOWN OF JEFFERSON
0.00847980	\$243.82	REG	282702	SCH D OF JEFFERSON
0.00060210	\$17.31	VTAE	000400	MADISON AREA VOCATIONAL TECH DIST

Parcel Total:	\$389.07
---------------	----------

LEGAL DESCRIPTION: T06 R15-E S08 NESE	PARCEL NO: 014-0615-0841-000	CONTROL NO: 91519
---------------------------------------	------------------------------	-------------------

40	\$91,317.94	0.96883182	\$88,471.73	
----	-------------	------------	-------------	--

0	\$0.00	STAT	999999	STATE OF WISCONSIN
0.00296550	\$262.36	CNTY	28	JEFFERSON COUNTY
0.00148390	\$131.28	MUNI	28014	TOWN OF JEFFERSON
0.00847980	\$750.23	REG	282702	SCH D OF JEFFERSON
0.00060210	\$53.27	VTAE	000400	MADISON AREA VOCATIONAL TECH DIST

Parcel Total:	\$1,197.14
---------------	------------

LEGAL DESCRIPTION: T06 R15-E S08 NESW	PARCEL NO: 014-0615-0831-000	CONTROL NO: 91520
---------------------------------------	------------------------------	-------------------

40	\$91,317.94	0.96883182	\$88,471.73	
----	-------------	------------	-------------	--

0	\$0.00	STAT	999999	STATE OF WISCONSIN
0.00296550	\$262.36	CNTY	28	JEFFERSON COUNTY
0.00148390	\$131.28	MUNI	28014	TOWN OF JEFFERSON
0.00847980	\$750.23	REG	282702	SCH D OF JEFFERSON
0.00060210	\$53.27	VTAE	000400	MADISON AREA VOCATIONAL TECH DIST

Parcel Total:	\$1,197.14
---------------	------------



# State of Wisconsin / Department of Natural Resources

Tony Evers , Governor

, Secretary

2/5/2025

## Chapter 70.114 - Aids Payment Worksheet For Tax Year 2024(Payment Year 2025) - Payment Due January 31, 2025

2895 of 7093

LEGAL DESCRIPTION: T06 R15-E S08 PT OF NWNE	PARCEL NO: 014-0615-0812-000	CONTROL NO: 91521
---	------------------------------	-------------------

13.33	\$30,431.71	0.96883182	\$29,483.21	
-------	-------------	------------	-------------	--

0	\$0.00	STAT	999999	STATE OF WISCONSIN
0.00296550	\$87.43	CNTY	28	JEFFERSON COUNTY
0.00148390	\$43.75	MUNI	28014	TOWN OF JEFFERSON
0.00847980	\$250.01	REG	282702	SCH D OF JEFFERSON
0.00060210	\$17.75	VTAE	000400	MADISON AREA VOCATIONAL TECH DIST

Parcel Total:	\$398.94
---------------	----------

LEGAL DESCRIPTION: T06 R15-E S08 NWNW	PARCEL NO: 014-0615-0822-000	CONTROL NO: 91522
---------------------------------------	------------------------------	-------------------

40	\$91,317.94	0.96883182	\$88,471.73	
----	-------------	------------	-------------	--

0	\$0.00	STAT	999999	STATE OF WISCONSIN
0.00296550	\$262.36	CNTY	28	JEFFERSON COUNTY
0.00148390	\$131.28	MUNI	28014	TOWN OF JEFFERSON
0.00847980	\$750.23	REG	282702	SCH D OF JEFFERSON
0.00060210	\$53.27	VTAE	000400	MADISON AREA VOCATIONAL TECH DIST

Parcel Total:	\$1,197.14
---------------	------------

LEGAL DESCRIPTION: T06 R15-E S08 NWSE	PARCEL NO: 014-0615-0842-000	CONTROL NO: 91523
---------------------------------------	------------------------------	-------------------

40	\$91,317.94	0.96883182	\$88,471.73	
----	-------------	------------	-------------	--

0	\$0.00	STAT	999999	STATE OF WISCONSIN
0.00296550	\$262.36	CNTY	28	JEFFERSON COUNTY
0.00148390	\$131.28	MUNI	28014	TOWN OF JEFFERSON
0.00847980	\$750.23	REG	282702	SCH D OF JEFFERSON
0.00060210	\$53.27	VTAE	000400	MADISON AREA VOCATIONAL TECH DIST

Parcel Total:	\$1,197.14
---------------	------------



# State of Wisconsin / Department of Natural Resources

Tony Evers , Governor

, Secretary

2/5/2025

## Chapter 70.114 - Aids Payment Worksheet For Tax Year 2024(Payment Year 2025) - Payment Due January 31, 2025

2896 of 7093

LEGAL DESCRIPTION: T06 R15-E S08 NWSW	PARCEL NO: 014-0615-0832-000	CONTROL NO: 91524
---------------------------------------	------------------------------	-------------------

40	\$91,317.94	0.96883182	\$88,471.73	
----	-------------	------------	-------------	--

	0	\$0.00	STAT	999999	STATE OF WISCONSIN
	0.00296550	\$262.36	CNTY	28	JEFFERSON COUNTY
	0.00148390	\$131.28	MUNI	28014	TOWN OF JEFFERSON
	0.00847980	\$750.23	REG	282702	SCH D OF JEFFERSON
	0.00060210	\$53.27	VTAE	000400	MADISON AREA VOCATIONAL TECH DIST

Parcel Total:	\$1,197.14
---------------	------------

LEGAL DESCRIPTION: T06 R15-E S08 PT OF NWNE	PARCEL NO: 014-0615-0832-001	CONTROL NO: 91525
---	------------------------------	-------------------

17.8	\$40,636.48	0.96883182	\$39,369.91	
------	-------------	------------	-------------	--

	0	\$0.00	STAT	999999	STATE OF WISCONSIN
	0.00296550	\$116.75	CNTY	28	JEFFERSON COUNTY
	0.00148390	\$58.42	MUNI	28014	TOWN OF JEFFERSON
	0.00847980	\$333.85	REG	282702	SCH D OF JEFFERSON
	0.00060210	\$23.71	VTAE	000400	MADISON AREA VOCATIONAL TECH DIST

Parcel Total:	\$532.73
---------------	----------

LEGAL DESCRIPTION: T06 R15-E S08 PT OF NENW	PARCEL NO: 014-0615-0812-001	CONTROL NO: 91526
---	------------------------------	-------------------

15.87	\$36,230.39	0.96883182	\$35,101.16	
-------	-------------	------------	-------------	--

	0	\$0.00	STAT	999999	STATE OF WISCONSIN
	0.00296550	\$104.09	CNTY	28	JEFFERSON COUNTY
	0.00148390	\$52.09	MUNI	28014	TOWN OF JEFFERSON
	0.00847980	\$297.65	REG	282702	SCH D OF JEFFERSON
	0.00060210	\$21.14	VTAE	000400	MADISON AREA VOCATIONAL TECH DIST

Parcel Total:	\$474.97
---------------	----------



# State of Wisconsin / Department of Natural Resources

Tony Evers , Governor

, Secretary

2/5/2025

## Chapter 70.114 - Aids Payment Worksheet For Tax Year 2024(Payment Year 2025) - Payment Due January 31, 2025

2897 of 7093

LEGAL DESCRIPTION: T06 R15-E S08 SENE	PARCEL NO: 014-0615-0814-000	CONTROL NO: 91527
---------------------------------------	------------------------------	-------------------

40      \$91,317.94      0.96883182      \$88,471.73

0      \$0.00    STAT    999999      STATE OF WISCONSIN

0.00296550      \$262.36    CNTY    28      JEFFERSON COUNTY

0.00148390      \$131.28    MUNI    28014      TOWN OF JEFFERSON

0.00847980      \$750.23    REG    282702      SCH D OF JEFFERSON

0.00060210      \$53.27    VTAE    000400      MADISON AREA VOCATIONAL TECH DIST

Parcel Total:      \$1,197.14

LEGAL DESCRIPTION: T06 R15-E S08 SENW	PARCEL NO: 014-0615-0824-000	CONTROL NO: 91528
---------------------------------------	------------------------------	-------------------

40      \$91,317.94      0.96883182      \$88,471.73

0      \$0.00    STAT    999999      STATE OF WISCONSIN

0.00296550      \$262.36    CNTY    28      JEFFERSON COUNTY

0.00148390      \$131.28    MUNI    28014      TOWN OF JEFFERSON

0.00847980      \$750.23    REG    282702      SCH D OF JEFFERSON

0.00060210      \$53.27    VTAE    000400      MADISON AREA VOCATIONAL TECH DIST

Parcel Total:      \$1,197.14

LEGAL DESCRIPTION: T06 R15-E S08 SESE	PARCEL NO: 014-0615-0844-000	CONTROL NO: 91529
---------------------------------------	------------------------------	-------------------

40      \$91,317.94      0.96883182      \$88,471.73

0      \$0.00    STAT    999999      STATE OF WISCONSIN

0.00296550      \$262.36    CNTY    28      JEFFERSON COUNTY

0.00148390      \$131.28    MUNI    28014      TOWN OF JEFFERSON

0.00847980      \$750.23    REG    282702      SCH D OF JEFFERSON

0.00060210      \$53.27    VTAE    000400      MADISON AREA VOCATIONAL TECH DIST

Parcel Total:      \$1,197.14



# State of Wisconsin / Department of Natural Resources

Tony Evers , Governor

, Secretary

2/5/2025

## Chapter 70.114 - Aids Payment Worksheet For Tax Year 2024(Payment Year 2025) - Payment Due January 31, 2025

2898 of 7093

LEGAL DESCRIPTION: T06 R15-E S08 SESW	PARCEL NO: 014-0615-0834-000	CONTROL NO: 91530
---------------------------------------	------------------------------	-------------------

40     \$91,317.94     0.96883182     \$88,471.73

0	\$0.00	STAT	999999	STATE OF WISCONSIN
0.00296550	\$262.36	CNTY	28	JEFFERSON COUNTY
0.00148390	\$131.28	MUNI	28014	TOWN OF JEFFERSON
0.00847980	\$750.23	REG	282702	SCH D OF JEFFERSON
0.00060210	\$53.27	VTAE	000400	MADISON AREA VOCATIONAL TECH DIST

Parcel Total:                     \$1,197.14

LEGAL DESCRIPTION: T06 R15-E S08 SWNE	PARCEL NO: 014-0615-0813-000	CONTROL NO: 91531
---------------------------------------	------------------------------	-------------------

40     \$91,317.94     0.96883182     \$88,471.73

0	\$0.00	STAT	999999	STATE OF WISCONSIN
0.00296550	\$262.36	CNTY	28	JEFFERSON COUNTY
0.00148390	\$131.28	MUNI	28014	TOWN OF JEFFERSON
0.00847980	\$750.23	REG	282702	SCH D OF JEFFERSON
0.00060210	\$53.27	VTAE	000400	MADISON AREA VOCATIONAL TECH DIST

Parcel Total:                     \$1,197.14

LEGAL DESCRIPTION: T06 R15-E S08 SWNW	PARCEL NO: 014-0615-0823-000	CONTROL NO: 91532
---------------------------------------	------------------------------	-------------------

40     \$91,317.94     0.96883182     \$88,471.73

0	\$0.00	STAT	999999	STATE OF WISCONSIN
0.00296550	\$262.36	CNTY	28	JEFFERSON COUNTY
0.00148390	\$131.28	MUNI	28014	TOWN OF JEFFERSON
0.00847980	\$750.23	REG	282702	SCH D OF JEFFERSON
0.00060210	\$53.27	VTAE	000400	MADISON AREA VOCATIONAL TECH DIST

Parcel Total:                     \$1,197.14



# State of Wisconsin / Department of Natural Resources

Tony Evers , Governor

, Secretary

2/5/2025

## Chapter 70.114 - Aids Payment Worksheet For Tax Year 2024(Payment Year 2025) - Payment Due January 31, 2025

2899 of 7093

LEGAL DESCRIPTION: T06 R15-E S08 SWSE				PARCEL NO: 014-0615-0843-000				CONTROL NO: 91533	
40	\$91,317.94	0.96883182	\$88,471.73						
				0	\$0.00	STAT	999999	STATE OF WISCONSIN	
				0.00296550	\$262.36	CNTY	28	JEFFERSON COUNTY	
				0.00148390	\$131.28	MUNI	28014	TOWN OF JEFFERSON	
				0.00847980	\$750.23	REG	282702	SCH D OF JEFFERSON	
				0.00060210	\$53.27	VTAE	000400	MADISON AREA VOCATIONAL TECH DIST	
Parcel Total:					\$1,197.14				

LEGAL DESCRIPTION: T06 R15-E S08 SWSW				PARCEL NO: 014-0615-0833-000				CONTROL NO: 91534	
40	\$91,317.94	0.96883182	\$88,471.73						
				0	\$0.00	STAT	999999	STATE OF WISCONSIN	
				0.00296550	\$262.36	CNTY	28	JEFFERSON COUNTY	
				0.00148390	\$131.28	MUNI	28014	TOWN OF JEFFERSON	
				0.00847980	\$750.23	REG	282702	SCH D OF JEFFERSON	
				0.00060210	\$53.27	VTAE	000400	MADISON AREA VOCATIONAL TECH DIST	
Parcel Total:					\$1,197.14				

LEGAL DESCRIPTION: T06 R15-E S09 NWSW				PARCEL NO: 014-0615-0932-000				CONTROL NO: 91535	
40	\$91,317.94	0.96883182	\$88,471.73						
				0	\$0.00	STAT	999999	STATE OF WISCONSIN	
				0.00296550	\$262.36	CNTY	28	JEFFERSON COUNTY	
				0.00148390	\$131.28	MUNI	28014	TOWN OF JEFFERSON	
				0.00847980	\$750.23	REG	282702	SCH D OF JEFFERSON	
				0.00060210	\$53.27	VTAE	000400	MADISON AREA VOCATIONAL TECH DIST	
Parcel Total:					\$1,197.14				



# State of Wisconsin / Department of Natural Resources

Tony Evers , Governor

, Secretary

2/5/2025

## Chapter 70.114 - Aids Payment Worksheet For Tax Year 2024(Payment Year 2025) - Payment Due January 31, 2025

2900 of 7093

LEGAL DESCRIPTION: T06 R15-E S09 SWNW				PARCEL NO: 014-0615-0923-000				CONTROL NO: 91536	
40	\$91,317.94	0.96883182	\$88,471.73	0	\$0.00	STAT	999999	STATE OF WISCONSIN	
				0.00296550	\$262.36	CNTY	28	JEFFERSON COUNTY	
				0.00148390	\$131.28	MUNI	28014	TOWN OF JEFFERSON	
				0.00847980	\$750.23	REG	282702	SCH D OF JEFFERSON	
				0.00060210	\$53.27	VTAE	000400	MADISON AREA VOCATIONAL TECH DIST	
Parcel Total:				\$1,197.14					

LEGAL DESCRIPTION: T06 R15-E S09 SWSW				PARCEL NO: 014-0615-0933-000				CONTROL NO: 91537	
40	\$91,317.94	0.96883182	\$88,471.73	0	\$0.00	STAT	999999	STATE OF WISCONSIN	
				0.00296550	\$262.36	CNTY	28	JEFFERSON COUNTY	
				0.00148390	\$131.28	MUNI	28014	TOWN OF JEFFERSON	
				0.00847980	\$750.23	REG	282702	SCH D OF JEFFERSON	
				0.00060210	\$53.27	VTAE	000400	MADISON AREA VOCATIONAL TECH DIST	
Parcel Total:				\$1,197.14					

LEGAL DESCRIPTION: T06 R15-E S16 NWNW				PARCEL NO: 014-0615-1622-000				CONTROL NO: 91538	
40	\$91,317.94	0.96883182	\$88,471.73	0	\$0.00	STAT	999999	STATE OF WISCONSIN	
				0.00296550	\$262.36	CNTY	28	JEFFERSON COUNTY	
				0.00148390	\$131.28	MUNI	28014	TOWN OF JEFFERSON	
				0.00847980	\$750.23	REG	282702	SCH D OF JEFFERSON	
				0.00060210	\$53.27	VTAE	000400	MADISON AREA VOCATIONAL TECH DIST	
Parcel Total:				\$1,197.14					





# State of Wisconsin / Department of Natural Resources

Tony Evers , Governor

, Secretary

2/5/2025

## Chapter 70.114 - Aids Payment Worksheet For Tax Year 2024(Payment Year 2025) - Payment Due January 31, 2025

2901 of 7093

LEGAL DESCRIPTION: T06 R15-E S16 SWNW	PARCEL NO: 014-0615-1623-000	CONTROL NO: 91539
---------------------------------------	------------------------------	-------------------

40	\$91,317.94	0.96883182	\$88,471.73	
----	-------------	------------	-------------	--

0	\$0.00	STAT	999999	STATE OF WISCONSIN
0.00296550	\$262.36	CNTY	28	JEFFERSON COUNTY
0.00148390	\$131.28	MUNI	28014	TOWN OF JEFFERSON
0.00847980	\$750.23	REG	282702	SCH D OF JEFFERSON
0.00060210	\$53.27	VTAE	000400	MADISON AREA VOCATIONAL TECH DIST

Parcel Total:	\$1,197.14
---------------	------------

LEGAL DESCRIPTION: T06 R15-E S16 NWSW	PARCEL NO: 014-0615-1632-000	CONTROL NO: 91540
---------------------------------------	------------------------------	-------------------

40	\$91,317.94	0.96883182	\$88,471.73	
----	-------------	------------	-------------	--

0	\$0.00	STAT	999999	STATE OF WISCONSIN
0.00296550	\$262.36	CNTY	28	JEFFERSON COUNTY
0.00148390	\$131.28	MUNI	28014	TOWN OF JEFFERSON
0.00847980	\$750.23	REG	282702	SCH D OF JEFFERSON
0.00060210	\$53.27	VTAE	000400	MADISON AREA VOCATIONAL TECH DIST

Parcel Total:	\$1,197.14
---------------	------------

LEGAL DESCRIPTION: T06 R15-E S16 PT OF SESW	PARCEL NO: 014-0615-1633-000	CONTROL NO: 91541
---	------------------------------	-------------------

2.5	\$5,707.37	0.96883182	\$5,529.48	
-----	------------	------------	------------	--

0	\$0.00	STAT	999999	STATE OF WISCONSIN
0.00296550	\$16.40	CNTY	28	JEFFERSON COUNTY
0.00148390	\$8.20	MUNI	28014	TOWN OF JEFFERSON
0.00847980	\$46.89	REG	282702	SCH D OF JEFFERSON
0.00060210	\$3.33	VTAE	000400	MADISON AREA VOCATIONAL TECH DIST

Parcel Total:	\$74.82
---------------	---------



# State of Wisconsin / Department of Natural Resources

Tony Evers , Governor

, Secretary

2/5/2025

## Chapter 70.114 - Aids Payment Worksheet For Tax Year 2024(Payment Year 2025) - Payment Due January 31, 2025

2902 of 7093

LEGAL DESCRIPTION: T06 R15-E S16 PT OF SWSW      PARCEL NO: 014-0615-1633-000      CONTROL NO: 91542

34.69      \$79,195.48      0.96883182      \$76,727.10

0	\$0.00	STAT	999999	STATE OF WISCONSIN
0.00296550	\$227.54	CNTY	28	JEFFERSON COUNTY
0.00148390	\$113.85	MUNI	28014	TOWN OF JEFFERSON
0.00847980	\$650.63	REG	282702	SCH D OF JEFFERSON
0.00060210	\$46.20	VTAE	000400	MADISON AREA VOCATIONAL TECH DIST

Parcel Total:      \$1,038.22

LEGAL DESCRIPTION: T06 R15-E S17 NENE      PARCEL NO: 014-0615-1711-000      CONTROL NO: 91543

40      \$91,317.94      0.96883182      \$88,471.73

0	\$0.00	STAT	999999	STATE OF WISCONSIN
0.00296550	\$262.36	CNTY	28	JEFFERSON COUNTY
0.00148390	\$131.28	MUNI	28014	TOWN OF JEFFERSON
0.00847980	\$750.23	REG	282702	SCH D OF JEFFERSON
0.00060210	\$53.27	VTAE	000400	MADISON AREA VOCATIONAL TECH DIST

Parcel Total:      \$1,197.14

LEGAL DESCRIPTION: T06 R15-E S17 NENW      PARCEL NO: 014-0615-1721-000      CONTROL NO: 91544

40      \$91,317.94      0.96883182      \$88,471.73

0	\$0.00	STAT	999999	STATE OF WISCONSIN
0.00296550	\$262.36	CNTY	28	JEFFERSON COUNTY
0.00148390	\$131.28	MUNI	28014	TOWN OF JEFFERSON
0.00847980	\$750.23	REG	282702	SCH D OF JEFFERSON
0.00060210	\$53.27	VTAE	000400	MADISON AREA VOCATIONAL TECH DIST

Parcel Total:      \$1,197.14



# State of Wisconsin / Department of Natural Resources

Tony Evers , Governor

, Secretary

2/5/2025

## Chapter 70.114 - Aids Payment Worksheet For Tax Year 2024(Payment Year 2025) - Payment Due January 31, 2025

2903 of 7093

LEGAL DESCRIPTION: T06 R15-E S17 NESE	PARCEL NO: 014-0615-1741-000	CONTROL NO: 91545
---------------------------------------	------------------------------	-------------------

40	\$91,317.94	0.96883182	\$88,471.73	
----	-------------	------------	-------------	--

0	\$0.00	STAT	999999	STATE OF WISCONSIN
0.00296550	\$262.36	CNTY	28	JEFFERSON COUNTY
0.00148390	\$131.28	MUNI	28014	TOWN OF JEFFERSON
0.00847980	\$750.23	REG	282702	SCH D OF JEFFERSON
0.00060210	\$53.27	VTAE	000400	MADISON AREA VOCATIONAL TECH DIST

Parcel Total:	\$1,197.14
---------------	------------

LEGAL DESCRIPTION: T06 R15-E S17 NESW	PARCEL NO: 014-0615-1731-000	CONTROL NO: 91546
---------------------------------------	------------------------------	-------------------

40	\$91,317.94	0.96883182	\$88,471.73	
----	-------------	------------	-------------	--

0	\$0.00	STAT	999999	STATE OF WISCONSIN
0.00296550	\$262.36	CNTY	28	JEFFERSON COUNTY
0.00148390	\$131.28	MUNI	28014	TOWN OF JEFFERSON
0.00847980	\$750.23	REG	282702	SCH D OF JEFFERSON
0.00060210	\$53.27	VTAE	000400	MADISON AREA VOCATIONAL TECH DIST

Parcel Total:	\$1,197.14
---------------	------------

LEGAL DESCRIPTION: T06 R15-E S17 NWNE	PARCEL NO: 014-0615-1712-000	CONTROL NO: 91547
---------------------------------------	------------------------------	-------------------

40	\$91,317.94	0.96883182	\$88,471.73	
----	-------------	------------	-------------	--

0	\$0.00	STAT	999999	STATE OF WISCONSIN
0.00296550	\$262.36	CNTY	28	JEFFERSON COUNTY
0.00148390	\$131.28	MUNI	28014	TOWN OF JEFFERSON
0.00847980	\$750.23	REG	282702	SCH D OF JEFFERSON
0.00060210	\$53.27	VTAE	000400	MADISON AREA VOCATIONAL TECH DIST

Parcel Total:	\$1,197.14
---------------	------------



# State of Wisconsin / Department of Natural Resources

Tony Evers , Governor

, Secretary

2/5/2025

## Chapter 70.114 - Aids Payment Worksheet For Tax Year 2024(Payment Year 2025) - Payment Due January 31, 2025

2904 of 7093

LEGAL DESCRIPTION: T06 R15-E S17 NWNW	PARCEL NO: 014-0615-1722-000	CONTROL NO: 91548
---------------------------------------	------------------------------	-------------------

40     \$91,317.94     0.96883182     \$88,471.73

0	\$0.00	STAT	999999	STATE OF WISCONSIN
0.00296550	\$262.36	CNTY	28	JEFFERSON COUNTY
0.00148390	\$131.28	MUNI	28014	TOWN OF JEFFERSON
0.00847980	\$750.23	REG	282702	SCH D OF JEFFERSON
0.00060210	\$53.27	VTAE	000400	MADISON AREA VOCATIONAL TECH DIST

Parcel Total:     \$1,197.14

LEGAL DESCRIPTION: T06 R15-E S17 NWSE	PARCEL NO: 014-0615-1742-000	CONTROL NO: 91549
---------------------------------------	------------------------------	-------------------

40     \$91,317.94     0.96883182     \$88,471.73

0	\$0.00	STAT	999999	STATE OF WISCONSIN
0.00296550	\$262.36	CNTY	28	JEFFERSON COUNTY
0.00148390	\$131.28	MUNI	28014	TOWN OF JEFFERSON
0.00847980	\$750.23	REG	282702	SCH D OF JEFFERSON
0.00060210	\$53.27	VTAE	000400	MADISON AREA VOCATIONAL TECH DIST

Parcel Total:     \$1,197.14

LEGAL DESCRIPTION: T06 R15-E S17 PT OF NWSW	PARCEL NO: 014-0615-1732-000	CONTROL NO: 91550
---	------------------------------	-------------------

25     \$57,073.71     0.96883182     \$55,294.83

0	\$0.00	STAT	999999	STATE OF WISCONSIN
0.00296550	\$163.98	CNTY	28	JEFFERSON COUNTY
0.00148390	\$82.05	MUNI	28014	TOWN OF JEFFERSON
0.00847980	\$468.89	REG	282702	SCH D OF JEFFERSON
0.00060210	\$33.30	VTAE	000400	MADISON AREA VOCATIONAL TECH DIST

Parcel Total:     \$748.22



# State of Wisconsin / Department of Natural Resources

Tony Evers , Governor

, Secretary

2/5/2025

## Chapter 70.114 - Aids Payment Worksheet For Tax Year 2024(Payment Year 2025) - Payment Due January 31, 2025

2905 of 7093

LEGAL DESCRIPTION: T06 R15-E S17 SENE				PARCEL NO: 014-0615-1714-000				CONTROL NO: 91551	
40	\$91,317.94	0.96883182	\$88,471.73						
				0	\$0.00	STAT	999999	STATE OF WISCONSIN	
				0.00296550	\$262.36	CNTY	28	JEFFERSON COUNTY	
				0.00148390	\$131.28	MUNI	28014	TOWN OF JEFFERSON	
				0.00847980	\$750.23	REG	282702	SCH D OF JEFFERSON	
				0.00060210	\$53.27	VTAE	000400	MADISON AREA VOCATIONAL TECH DIST	
Parcel Total:					\$1,197.14				

LEGAL DESCRIPTION: T06 R15-E S17 SENW				PARCEL NO: 014-0615-1724-000				CONTROL NO: 91552	
40	\$91,317.94	0.96883182	\$88,471.73						
				0	\$0.00	STAT	999999	STATE OF WISCONSIN	
				0.00296550	\$262.36	CNTY	28	JEFFERSON COUNTY	
				0.00148390	\$131.28	MUNI	28014	TOWN OF JEFFERSON	
				0.00847980	\$750.23	REG	282702	SCH D OF JEFFERSON	
				0.00060210	\$53.27	VTAE	000400	MADISON AREA VOCATIONAL TECH DIST	
Parcel Total:					\$1,197.14				

LEGAL DESCRIPTION: T06 R15-E S17 PT OF SESE				PARCEL NO: 014-0615-1744-000				CONTROL NO: 91553	
20	\$45,658.97	0.96883182	\$44,235.86						
				0	\$0.00	STAT	999999	STATE OF WISCONSIN	
				0.00296550	\$131.18	CNTY	28	JEFFERSON COUNTY	
				0.00148390	\$65.64	MUNI	28014	TOWN OF JEFFERSON	
				0.00847980	\$375.11	REG	282702	SCH D OF JEFFERSON	
				0.00060210	\$26.64	VTAE	000400	MADISON AREA VOCATIONAL TECH DIST	
Parcel Total:					\$598.57				



# State of Wisconsin / Department of Natural Resources

Tony Evers , Governor

, Secretary

2/5/2025

## Chapter 70.114 - Aids Payment Worksheet For Tax Year 2024(Payment Year 2025) - Payment Due January 31, 2025

2906 of 7093

LEGAL DESCRIPTION: T06 R15-E S17 PT OF SESW	PARCEL NO: 014-0615-1734-000	CONTROL NO: 91554
---	------------------------------	-------------------

33.07	\$75,497.10	0.96883182	\$73,143.99	
-------	-------------	------------	-------------	--

0	\$0.00	STAT	999999	STATE OF WISCONSIN
0.00296550	\$216.91	CNTY	28	JEFFERSON COUNTY
0.00148390	\$108.54	MUNI	28014	TOWN OF JEFFERSON
0.00847980	\$620.25	REG	282702	SCH D OF JEFFERSON
0.00060210	\$44.04	VTAE	000400	MADISON AREA VOCATIONAL TECH DIST

Parcel Total:	\$989.74
---------------	----------

LEGAL DESCRIPTION: T06 R15-E S17 SWNE	PARCEL NO: 014-0615-1713-000	CONTROL NO: 91555
---------------------------------------	------------------------------	-------------------

40	\$91,317.94	0.96883182	\$88,471.73	
----	-------------	------------	-------------	--

0	\$0.00	STAT	999999	STATE OF WISCONSIN
0.00296550	\$262.36	CNTY	28	JEFFERSON COUNTY
0.00148390	\$131.28	MUNI	28014	TOWN OF JEFFERSON
0.00847980	\$750.23	REG	282702	SCH D OF JEFFERSON
0.00060210	\$53.27	VTAE	000400	MADISON AREA VOCATIONAL TECH DIST

Parcel Total:	\$1,197.14
---------------	------------

LEGAL DESCRIPTION: T06 R15-E S17 SWNW	PARCEL NO: 014-0615-1723-000	CONTROL NO: 91556
---------------------------------------	------------------------------	-------------------

40	\$91,317.94	0.96883182	\$88,471.73	
----	-------------	------------	-------------	--

0	\$0.00	STAT	999999	STATE OF WISCONSIN
0.00296550	\$262.36	CNTY	28	JEFFERSON COUNTY
0.00148390	\$131.28	MUNI	28014	TOWN OF JEFFERSON
0.00847980	\$750.23	REG	282702	SCH D OF JEFFERSON
0.00060210	\$53.27	VTAE	000400	MADISON AREA VOCATIONAL TECH DIST

Parcel Total:	\$1,197.14
---------------	------------



# State of Wisconsin / Department of Natural Resources

Tony Evers , Governor

, Secretary

2/5/2025

## Chapter 70.114 - Aids Payment Worksheet For Tax Year 2024(Payment Year 2025) - Payment Due January 31, 2025

2907 of 7093

LEGAL DESCRIPTION: T06 R15-E S17 PT OF SWSE	PARCEL NO: 014-0615-1743-000	CONTROL NO: 91557
---	------------------------------	-------------------

39.8	\$90,861.34	0.96883182	\$88,029.36	
------	-------------	------------	-------------	--

0	\$0.00	STAT	999999	STATE OF WISCONSIN
0.00296550	\$261.05	CNTY	28	JEFFERSON COUNTY
0.00148390	\$130.62	MUNI	28014	TOWN OF JEFFERSON
0.00847980	\$746.47	REG	282702	SCH D OF JEFFERSON
0.00060210	\$53.01	VTAE	000400	MADISON AREA VOCATIONAL TECH DIST

Parcel Total:	\$1,191.15
---------------	------------

LEGAL DESCRIPTION: T06 R15-E S17 PT OF SWSW	PARCEL NO: 014-0615-1733-000	CONTROL NO: 91558
---	------------------------------	-------------------

10	\$22,829.49	0.96883182	\$22,117.93	
----	-------------	------------	-------------	--

0	\$0.00	STAT	999999	STATE OF WISCONSIN
0.00296550	\$65.59	CNTY	28	JEFFERSON COUNTY
0.00148390	\$32.82	MUNI	28014	TOWN OF JEFFERSON
0.00847980	\$187.56	REG	282702	SCH D OF JEFFERSON
0.00060210	\$13.32	VTAE	000400	MADISON AREA VOCATIONAL TECH DIST

Parcel Total:	\$299.29
---------------	----------

LEGAL DESCRIPTION: T06 R15-E S18 NENE	PARCEL NO: 014-0615-1811-000	CONTROL NO: 91559
---------------------------------------	------------------------------	-------------------

40	\$91,317.94	0.96883182	\$88,471.73	
----	-------------	------------	-------------	--

0	\$0.00	STAT	999999	STATE OF WISCONSIN
0.00296550	\$262.36	CNTY	28	JEFFERSON COUNTY
0.00148390	\$131.28	MUNI	28014	TOWN OF JEFFERSON
0.00847980	\$750.23	REG	282702	SCH D OF JEFFERSON
0.00060210	\$53.27	VTAE	000400	MADISON AREA VOCATIONAL TECH DIST

Parcel Total:	\$1,197.14
---------------	------------



# State of Wisconsin / Department of Natural Resources

Tony Evers , Governor

, Secretary

2/5/2025

## Chapter 70.114 - Aids Payment Worksheet For Tax Year 2024(Payment Year 2025) - Payment Due January 31, 2025

2908 of 7093

LEGAL DESCRIPTION: T06 R15-E S18 PT OF NESE	PARCEL NO: 014-0615-1841-000	CONTROL NO: 91560
---	------------------------------	-------------------

20      \$45,658.97      0.96883182      \$44,235.86

0	\$0.00	STAT	999999	STATE OF WISCONSIN
0.00296550	\$131.18	CNTY	28	JEFFERSON COUNTY
0.00148390	\$65.64	MUNI	28014	TOWN OF JEFFERSON
0.00847980	\$375.11	REG	282702	SCH D OF JEFFERSON
0.00060210	\$26.64	VTAE	000400	MADISON AREA VOCATIONAL TECH DIST

Parcel Total:                      \$598.57

LEGAL DESCRIPTION: T06 R15-E S18 SENE	PARCEL NO: 014-0615-1814-000	CONTROL NO: 91561
---------------------------------------	------------------------------	-------------------

40      \$91,317.94      0.96883182      \$88,471.73

0	\$0.00	STAT	999999	STATE OF WISCONSIN
0.00296550	\$262.36	CNTY	28	JEFFERSON COUNTY
0.00148390	\$131.28	MUNI	28014	TOWN OF JEFFERSON
0.00847980	\$750.23	REG	282702	SCH D OF JEFFERSON
0.00060210	\$53.27	VTAE	000400	MADISON AREA VOCATIONAL TECH DIST

Parcel Total:                      \$1,197.14

LEGAL DESCRIPTION: T06 R15-E S18 PT OF SESE	PARCEL NO: 014-0615-1844-000	CONTROL NO: 91562
---	------------------------------	-------------------

20      \$45,658.97      0.96883182      \$44,235.86

0	\$0.00	STAT	999999	STATE OF WISCONSIN
0.00296550	\$131.18	CNTY	28	JEFFERSON COUNTY
0.00148390	\$65.64	MUNI	28014	TOWN OF JEFFERSON
0.00847980	\$375.11	REG	282702	SCH D OF JEFFERSON
0.00060210	\$26.64	VTAE	000400	MADISON AREA VOCATIONAL TECH DIST

Parcel Total:                      \$598.57





# State of Wisconsin / Department of Natural Resources

Tony Evers , Governor

, Secretary

2/5/2025

## Chapter 70.114 - Aids Payment Worksheet For Tax Year 2024(Payment Year 2025) - Payment Due January 31, 2025

2909 of 7093

LEGAL DESCRIPTION: T06 R15-E S05 PT OF SWNW	PARCEL NO:	CONTROL NO: 137686
---	------------	--------------------

0.11	\$188.12	0.96883182	\$182.26	
------	----------	------------	----------	--

0	\$0.00	STAT	999999	STATE OF WISCONSIN
0.00296550	\$0.54	CNTY	28	JEFFERSON COUNTY
0.00148390	\$0.27	MUNI	28014	TOWN OF JEFFERSON
0.00847980	\$1.55	REG	282702	SCH D OF JEFFERSON
0.00060210	\$0.11	VTAE	000400	MADISON AREA VOCATIONAL TECH DIST

Parcel Total:	\$2.47
---------------	--------

LEGAL DESCRIPTION: T06 R15-E S06 PT OF SENE	PARCEL NO:	CONTROL NO: 137687
---	------------	--------------------

0.71	\$1,214.29	0.96883182	\$1,176.45	
------	------------	------------	------------	--

0	\$0.00	STAT	999999	STATE OF WISCONSIN
0.00296550	\$3.49	CNTY	28	JEFFERSON COUNTY
0.00148390	\$1.75	MUNI	28014	TOWN OF JEFFERSON
0.00847980	\$9.98	REG	282702	SCH D OF JEFFERSON
0.00060210	\$0.71	VTAE	000400	MADISON AREA VOCATIONAL TECH DIST

Parcel Total:	\$15.93
---------------	---------

File Number Total:	\$54,692.70
--------------------	-------------



# State of Wisconsin / Department of Natural Resources

Tony Evers , Governor

, Secretary

2/5/2025

## Chapter 70.114 - Aids Payment Worksheet For Tax Year 2024(Payment Year 2025) - Payment Due January 31, 2025

2910 of 7093

FILE NO: W 1594 *				DATE OF PURCHASE: 04/20/2005				GRANTOR: ST. COLETTA SCHOOL			
LEGAL DESCRIPTION: T06 R15-E S07 PT OF SWSE				PARCEL NO: 0615-0743-000				CONTROL NO: 95282			
39.5	\$175,761.44	0.96883182	\$170,283.27								
				0	\$0.00	STAT	999999	STATE OF WISCONSIN			
				0.00296550	\$504.98	CNTY	28	JEFFERSON COUNTY			
				0.00148390	\$252.68	MUNI	28014	TOWN OF JEFFERSON			
				0.00847980	\$1,443.97	REG	282702	SCH D OF JEFFERSON			
				0.00060210	\$102.53	VTAE	000400	MADISON AREA VOCATIONAL TECH DIST			
Parcel Total:					\$2,304.16						

LEGAL DESCRIPTION: T06 R15-E S18 PT OF NWNE				PARCEL NO: 0615-1812-000				CONTROL NO: 95283			
40	\$177,988.15	0.96883182	\$172,440.58								
				0	\$0.00	STAT	999999	STATE OF WISCONSIN			
				0.00296550	\$511.37	CNTY	28	JEFFERSON COUNTY			
				0.00148390	\$255.88	MUNI	28014	TOWN OF JEFFERSON			
				0.00847980	\$1,462.27	REG	282702	SCH D OF JEFFERSON			
				0.00060210	\$103.83	VTAE	000400	MADISON AREA VOCATIONAL TECH DIST			
Parcel Total:					\$2,333.35						



# State of Wisconsin / Department of Natural Resources

Tony Evers , Governor

, Secretary

2/5/2025

## Chapter 70.114 - Aids Payment Worksheet For Tax Year 2024(Payment Year 2025) - Payment Due January 31, 2025

2911 of 7093

LEGAL DESCRIPTION: T06 R15-E S05 PT OF SWSW	PARCEL NO: 0615-0533-001	CONTROL NO: 95284
---	--------------------------	-------------------

4	\$17,799.45	0.96883182	\$17,244.67	
---	-------------	------------	-------------	--

0	\$0.00	STAT	999999	STATE OF WISCONSIN
0.00296550	\$51.14	CNTY	28	JEFFERSON COUNTY
0.00148390	\$25.59	MUNI	28014	TOWN OF JEFFERSON
0.00847980	\$146.23	REG	282702	SCH D OF JEFFERSON
0.00060210	\$10.38	VTAE	000400	MADISON AREA VOCATIONAL TECH DIST

Parcel Total:	\$233.34
---------------	----------

LEGAL DESCRIPTION: T06 R15-E S06 PT OF NESE	PARCEL NO: 0615-0641-000	CONTROL NO: 95285
---	--------------------------	-------------------

38	\$169,087.63	0.96883182	\$163,817.48	
----	--------------	------------	--------------	--

0	\$0.00	STAT	999999	STATE OF WISCONSIN
0.00296550	\$485.80	CNTY	28	JEFFERSON COUNTY
0.00148390	\$243.08	MUNI	28014	TOWN OF JEFFERSON
0.00847980	\$1,389.15	REG	282702	SCH D OF JEFFERSON
0.00060210	\$98.64	VTAE	000400	MADISON AREA VOCATIONAL TECH DIST

Parcel Total:	\$2,216.67
---------------	------------

LEGAL DESCRIPTION: T06 R15-E S06 PT OF SENE	PARCEL NO: 095286	CONTROL NO: 95286
---	-------------------	-------------------

0.23	\$1,022.23	0.96883182	\$990.37	
------	------------	------------	----------	--

0	\$0.00	STAT	999999	STATE OF WISCONSIN
0.00296550	\$2.94	CNTY	28	JEFFERSON COUNTY
0.00148390	\$1.47	MUNI	28014	TOWN OF JEFFERSON
0.00847980	\$8.40	REG	282702	SCH D OF JEFFERSON
0.00060210	\$0.60	VTAE	000400	MADISON AREA VOCATIONAL TECH DIST

Parcel Total:	\$13.41
---------------	---------



# State of Wisconsin / Department of Natural Resources

Tony Evers , Governor

, Secretary

2/5/2025

## Chapter 70.114 - Aids Payment Worksheet For Tax Year 2024(Payment Year 2025) - Payment Due January 31, 2025

2912 of 7093

LEGAL DESCRIPTION: T06 R15-E S06 PT OF SESE				PARCEL NO: 0615-0644-000				CONTROL NO: 95287	
40	\$177,988.15	0.96883182	\$172,440.58						
				0	\$0.00	STAT	999999	STATE OF WISCONSIN	
				0.00296550	\$511.37	CNTY	28	JEFFERSON COUNTY	
				0.00148390	\$255.88	MUNI	28014	TOWN OF JEFFERSON	
				0.00847980	\$1,462.27	REG	282702	SCH D OF JEFFERSON	
				0.00060210	\$103.83	VTAE	000400	MADISON AREA VOCATIONAL TECH DIST	
Parcel Total:					\$2,333.35				

LEGAL DESCRIPTION: T06 R15-E S06 PT OF NWSE				PARCEL NO: 0615-0643-001				CONTROL NO: 95288	
8	\$35,597.31	0.96883182	\$34,487.81						
				0	\$0.00	STAT	999999	STATE OF WISCONSIN	
				0.00296550	\$102.27	CNTY	28	JEFFERSON COUNTY	
				0.00148390	\$51.18	MUNI	28014	TOWN OF JEFFERSON	
				0.00847980	\$292.45	REG	282702	SCH D OF JEFFERSON	
				0.00060210	\$20.77	VTAE	000400	MADISON AREA VOCATIONAL TECH DIST	
Parcel Total:					\$466.67				

LEGAL DESCRIPTION: T06 R15-E S06 PT OF SWSE				PARCEL NO: 095289				CONTROL NO: 95289	
8	\$35,597.31	0.96883182	\$34,487.81						
				0	\$0.00	STAT	999999	STATE OF WISCONSIN	
				0.00296550	\$102.27	CNTY	28	JEFFERSON COUNTY	
				0.00148390	\$51.18	MUNI	28014	TOWN OF JEFFERSON	
				0.00847980	\$292.45	REG	282702	SCH D OF JEFFERSON	
				0.00060210	\$20.77	VTAE	000400	MADISON AREA VOCATIONAL TECH DIST	
Parcel Total:					\$466.67				



# State of Wisconsin / Department of Natural Resources

Tony Evers , Governor

, Secretary

2/5/2025

## Chapter 70.114 - Aids Payment Worksheet For Tax Year 2024(Payment Year 2025) - Payment Due January 31, 2025

2913 of 7093

File Number Total: \$10,367.62

FILE NO: WM 60038 \*

DATE OF PURCHASE: 05/05/2009

GRANTOR: Jeffrey A Meinel

LEGAL DESCRIPTION: T06 R15-E S08 PT OF NWNE

PARCEL NO: 0615-0812-002

CONTROL NO: 106840

10 \$27,256.30 0.96883182 \$26,406.77

0 \$0.00 STAT 999999 STATE OF WISCONSIN

0.00296550 \$78.31 CNTY 28 JEFFERSON COUNTY

0.00148390 \$39.18 MUNI 28014 TOWN OF JEFFERSON

0.00847980 \$223.93 REG 282702 SCH D OF JEFFERSON

0.00060210 \$15.90 VTAE 000400 MADISON AREA VOCATIONAL TECH DIST

Parcel Total: \$357.32

LEGAL DESCRIPTION: T06 R15-E S08 PT OF NENW

PARCEL NO: 0615-0812-002

CONTROL NO: 106841

10 \$27,256.30 0.96883182 \$26,406.77

0 \$0.00 STAT 999999 STATE OF WISCONSIN

0.00296550 \$78.31 CNTY 28 JEFFERSON COUNTY

0.00148390 \$39.18 MUNI 28014 TOWN OF JEFFERSON

0.00847980 \$223.93 REG 282702 SCH D OF JEFFERSON

0.00060210 \$15.90 VTAE 000400 MADISON AREA VOCATIONAL TECH DIST

Parcel Total: \$357.32

File Number Total: \$714.64

Municipality Total: \$66,511.96



# State of Wisconsin / Department of Natural Resources

Tony Evers , Governor

, Secretary

2/5/2025

## Chapter 70.114 - Aids Payment Worksheet For Tax Year 2024(Payment Year 2025) - Payment Due January 31, 2025

2914 of 7093

DETAIL FOR TOWN OF KOSHKONONG, JEFFERSON COUNTY

Acres	Est. Adjust. Purch. Price	Level of Assessment	Adjusted Local Value	Net Gen. Tax Rate	Calc. Aid Pay Amount	----- Taxing Jurisdiction -----			
						Type	Code	Description	
FILE NO: FI 2232 *		DATE OF PURCHASE: 03/31/1992				GRANTOR: JEFFERSON COUNTY			
LEGAL DESCRIPTION: T05 R14-E S03 PT GV LT 7					PARCEL NO: 05-14-03-13-002/003		CONTROL NO: 70004		
0.42	\$11,109.83	0.67131061	\$7,458.15						
				0	\$0.00	STAT	999999	STATE OF WISCONSIN	
				0.004340	\$32.37	CNTY	28	JEFFERSON COUNTY	
				0.00160340	\$11.96	MUNI	28016	TOWN OF KOSHKONONG	
				0.01254130	\$93.54	REG	281883	SCH D OF FORT ATKINSON	
				0.00088120	\$6.57	VTAE	000400	MADISON AREA VOCATIONAL TECH DIST	
<b>Parcel Total:</b>					<b>\$144.44</b>				

File Number Total: \$144.44

FILE NO: FI 2234 *		DATE OF PURCHASE: 05/21/1992				GRANTOR: EUGENE JOHNSON			
LEGAL DESCRIPTION: T05 R14-E S03 PT GV LT 7					PARCEL NO: 05-14-03-13-008		CONTROL NO: 70240		
17	\$92,581.94	0.67131061	\$62,151.24						
				0	\$0.00	STAT	999999	STATE OF WISCONSIN	
				0.004340	\$269.73	CNTY	28	JEFFERSON COUNTY	
				0.00160340	\$99.65	MUNI	28016	TOWN OF KOSHKONONG	
				0.01254130	\$779.46	REG	281883	SCH D OF FORT ATKINSON	
				0.00088120	\$54.77	VTAE	000400	MADISON AREA VOCATIONAL TECH DIST	
<b>Parcel Total:</b>					<b>\$1,203.61</b>				

File Number Total: \$1,203.61



# State of Wisconsin / Department of Natural Resources

Tony Evers , Governor

, Secretary

2/5/2025

## Chapter 70.114 - Aids Payment Worksheet For Tax Year 2024(Payment Year 2025) - Payment Due January 31, 2025

2915 of 7093

FILE NO: FI 2235 *	DATE OF PURCHASE: 04/13/1992	GRANTOR: MARY HILL
LEGAL DESCRIPTION: T05 R14-E S03 PT GV LT 7	PARCEL NO: 05-14-03-13-007	CONTROL NO: 70307
0.41	\$10,845.31	0.67131061 \$7,280.57
	0	\$0.00 STAT 999999 STATE OF WISCONSIN
	0.004340	\$31.60 CNTY 28 JEFFERSON COUNTY
	0.00160340	\$11.67 MUNI 28016 TOWN OF KOSHKONONG
	0.01254130	\$91.31 REG 281883 SCH D OF FORT ATKINSON
	0.00088120	\$6.42 VTAE 000400 MADISON AREA VOCATIONAL TECH DIST
Parcel Total:		\$141.00

File Number Total:	\$141.00
--------------------	----------

FILE NO: FM 10425 *	DATE OF PURCHASE: 08/01/2017	GRANTOR: Jefferson County
LEGAL DESCRIPTION: T05 R13-E S24 PT OF SWNE	PARCEL NO: 016-0513-2413-003	CONTROL NO: 133300
0.69	\$733.36	0.67131061 \$492.32
	0	\$0.00 STAT 999999 STATE OF WISCONSIN
	0.004340	\$2.14 CNTY 28 JEFFERSON COUNTY
	0.00160340	\$0.79 MUNI 28016 TOWN OF KOSHKONONG
	0.01254130	\$6.17 REG 281883 SCH D OF FORT ATKINSON
	0.00088120	\$0.43 VTAE 000400 MADISON AREA VOCATIONAL TECH DIST
	0.00038920	\$0.19 LKMG 538030 ROCK-KOSH LAKE DISTRICT
	0	\$0.00 SEWR 287080 EAST KOSHKONONG LAKE SANITARY DISTRICT
Parcel Total:		\$9.72



# State of Wisconsin / Department of Natural Resources

Tony Evers , Governor

, Secretary

2/5/2025

## Chapter 70.114 - Aids Payment Worksheet For Tax Year 2024(Payment Year 2025) - Payment Due January 31, 2025

2916 of 7093

LEGAL DESCRIPTION: T05 R13-E S24 PT GV LT 2	PARCEL NO: 016-0513-2413-004	CONTROL NO: 133301
---	------------------------------	--------------------

0.1	\$106.29	0.67131061	\$71.35	
-----	----------	------------	---------	--

0	\$0.00	STAT	999999	STATE OF WISCONSIN
0.004340	\$0.31	CNTY	28	JEFFERSON COUNTY
0.00160340	\$0.11	MUNI	28016	TOWN OF KOSHKONONG
0.01254130	\$0.89	REG	281883	SCH D OF FORT ATKINSON
0.00088120	\$0.06	VTAE	000400	MADISON AREA VOCATIONAL TECH DIST
0.00038920	\$0.03	LKMG	538030	ROCK-KOSH LAKE DISTRICT
0	\$0.00	SEWR	287080	EAST KOSHKONONG LAKE SANITARY DISTRICT

Parcel Total:	\$1.40
---------------	--------

File Number Total:	\$11.12
--------------------	---------

FILE NO: NA 20087 *	DATE OF PURCHASE: 05/10/2013	GRANTOR: Natural Heritage Land Trust
---------------------	------------------------------	--------------------------------------

LEGAL DESCRIPTION: T05 R14-E S22 Lot 1 of CSM 2570	PARCEL NO: 016-0514-2232-002	CONTROL NO: 125524
--	------------------------------	--------------------

10.35	\$92,399.07	0.67131061	\$62,028.48	
-------	-------------	------------	-------------	--

0	\$0.00	STAT	999999	STATE OF WISCONSIN
0.004340	\$269.20	CNTY	28	JEFFERSON COUNTY
0.00160340	\$99.46	MUNI	28016	TOWN OF KOSHKONONG
0.01254130	\$777.92	REG	281883	SCH D OF FORT ATKINSON
0.00088120	\$54.66	VTAE	000400	MADISON AREA VOCATIONAL TECH DIST

Parcel Total:	\$1,201.24
---------------	------------





# State of Wisconsin / Department of Natural Resources

Tony Evers , Governor

, Secretary

2/5/2025

## Chapter 70.114 - Aids Payment Worksheet For Tax Year 2024(Payment Year 2025) - Payment Due January 31, 2025

2917 of 7093

LEGAL DESCRIPTION: T05 R14-E S21 Lot 1 of CSM 2570      PARCEL NO: 016-0514-2232-002      CONTROL NO: 127102

5.55      \$43,790.75      0.67131061      \$29,397.20

0      \$0.00      STAT      999999      STATE OF WISCONSIN

0.004340      \$127.58      CNTY      28      JEFFERSON COUNTY

0.00160340      \$47.14      MUNI      28016      TOWN OF KOSHKONONG

0.01254130      \$368.68      REG      281883      SCH D OF FORT ATKINSON

0.00088120      \$25.90      VTAE      000400      MADISON AREA VOCATIONAL TECH DIST

Parcel Total:      \$569.30

File Number Total:      \$1,770.54

Municipality Total:      \$3,270.71



**State of Wisconsin / Department of Natural Resources**

Tony Evers , Governor

, Secretary

2/5/2025

**Chapter 70.114 - Aids Payment Worksheet For Tax Year 2024(Payment Year 2025) - Payment Due  
January 31, 2025**

2918 of 7093

DETAIL FOR TOWN OF LAKE MILLS, JEFFERSON COUNTY

Acres	Est. Adjust. Purch. Price	Level of Assessment	Adjusted Local Value	Net Gen. Tax Rate	Calc. Aid Pay Amount	----- Taxing Jurisdiction -----		
						Type	Code	Description
FILE NO: FI 2813 *			DATE OF PURCHASE: 01/10/2005			GRANTOR: DELORIS E MCLAY LACEY		
LEGAL DESCRIPTION: T07 R13-E S02 PT OF SWSW				PARCEL NO: 018-0713-0233-031		CONTROL NO: 93331		
0.5	\$142,549.45	0.73732685	\$105,105.53					
				0	\$0.00	STAT	999999	STATE OF WISCONSIN
				0.00390550	\$410.49	CNTY	28	JEFFERSON COUNTY
				0.00148280	\$155.85	MUNI	28018	TOWN OF LAKE MILLS
				0.00900560	\$946.54	REG	282898	SCH D OF LAKE MILLS AREA
				0.000793	\$83.35	VTAE	000400	MADISON AREA VOCATIONAL TECH DIST
Parcel Total:					\$1,596.23			

File Number Total: \$1,596.23

FILE NO: P 1803 *			DATE OF PURCHASE: 05/22/2003			GRANTOR: VERNON G STRASBURG		
LEGAL DESCRIPTION: T07 R13-E S15 PT GV LT 6				PARCEL NO: 018-0713-1534-000		CONTROL NO: 89291		
0.17	\$21,662.16	0.73732685	\$15,972.09					
				0	\$0.00	STAT	999999	STATE OF WISCONSIN
				0.00390550	\$62.38	CNTY	28	JEFFERSON COUNTY
				0.00148280	\$23.68	MUNI	28018	TOWN OF LAKE MILLS
				0.00900560	\$143.84	REG	282898	SCH D OF LAKE MILLS AREA
				0.000793	\$12.67	VTAE	000400	MADISON AREA VOCATIONAL TECH DIST
Parcel Total:					\$242.57			



# State of Wisconsin / Department of Natural Resources

Tony Evers , Governor

, Secretary

2/5/2025

## Chapter 70.114 - Aids Payment Worksheet For Tax Year 2024(Payment Year 2025) - Payment Due January 31, 2025

2919 of 7093

LEGAL DESCRIPTION: T07 R13-E S15 PT GV LT 4	PARCEL NO: 018-0713-1534-000	CONTROL NO: 89292
---	------------------------------	-------------------

1.63	\$21,662.16	0.73732685	\$15,972.09	
------	-------------	------------	-------------	--

0	\$0.00	STAT	999999	STATE OF WISCONSIN
---	--------	------	--------	--------------------

0.00390550	\$62.38	CNTY	28	JEFFERSON COUNTY
------------	---------	------	----	------------------

0.00148280	\$23.68	MUNI	28018	TOWN OF LAKE MILLS
------------	---------	------	-------	--------------------

0.00900560	\$143.84	REG	282898	SCH D OF LAKE MILLS AREA
------------	----------	-----	--------	--------------------------

0.000793	\$12.67	VTAE	000400	MADISON AREA VOCATIONAL TECH DIST
----------	---------	------	--------	-----------------------------------

Parcel Total:	\$242.57
---------------	----------

File Number Total:	\$485.14
--------------------	----------

FILE NO: W 1602 *	DATE OF PURCHASE: 02/17/2005	GRANTOR: MEYER ESTATE
-------------------	------------------------------	-----------------------

LEGAL DESCRIPTION: T07 R13-E S15 GOV LOT 4	PARCEL NO: 07-13-15-43-002	CONTROL NO: 94911
--	----------------------------	-------------------

32.5	\$177,670.64	0.73732685	\$131,001.34	
------	--------------	------------	--------------	--

0	\$0.00	STAT	999999	STATE OF WISCONSIN
---	--------	------	--------	--------------------

0.00390550	\$511.62	CNTY	28	JEFFERSON COUNTY
------------	----------	------	----	------------------

0.00148280	\$194.25	MUNI	28018	TOWN OF LAKE MILLS
------------	----------	------	-------	--------------------

0.00900560	\$1,179.75	REG	282898	SCH D OF LAKE MILLS AREA
------------	------------	-----	--------	--------------------------

0.000793	\$103.88	VTAE	000400	MADISON AREA VOCATIONAL TECH DIST
----------	----------	------	--------	-----------------------------------

Parcel Total:	\$1,989.50
---------------	------------



# State of Wisconsin / Department of Natural Resources

Tony Evers , Governor

, Secretary

2/5/2025

## Chapter 70.114 - Aids Payment Worksheet For Tax Year 2024(Payment Year 2025) - Payment Due January 31, 2025

2920 of 7093

LEGAL DESCRIPTION: T07 R13-E S15 GOV LOT 6	PARCEL NO: 07-13-15-43-002	CONTROL NO: 94912
--	----------------------------	-------------------

12.7	\$69,429.71	0.73732685	\$51,192.39	
------	-------------	------------	-------------	--

0	\$0.00	STAT	999999	STATE OF WISCONSIN
---	--------	------	--------	--------------------

0.00390550	\$199.93	CNTY	28	JEFFERSON COUNTY
------------	----------	------	----	------------------

0.00148280	\$75.91	MUNI	28018	TOWN OF LAKE MILLS
------------	---------	------	-------	--------------------

0.00900560	\$461.02	REG	282898	SCH D OF LAKE MILLS AREA
------------	----------	-----	--------	--------------------------

0.000793	\$40.59	VTAE	000400	MADISON AREA VOCATIONAL TECH DIST
----------	---------	------	--------	-----------------------------------

Parcel Total:	\$777.45
---------------	----------

File Number Total:	\$2,766.95
--------------------	------------

FILE NO: W 1638 *	DATE OF PURCHASE: 01/05/2006	GRANTOR: AUDUBON SOCIETY
-------------------	------------------------------	--------------------------

LEGAL DESCRIPTION: T07 R13-E S16 NWSW	PARCEL NO: 018-0713-1632-000	CONTROL NO: 97086
---------------------------------------	------------------------------	-------------------

40	\$148,921.18	0.73732685	\$109,803.59	
----	--------------	------------	--------------	--

0	\$0.00	STAT	999999	STATE OF WISCONSIN
---	--------	------	--------	--------------------

0.00390550	\$428.83	CNTY	28	JEFFERSON COUNTY
------------	----------	------	----	------------------

0.00148280	\$162.82	MUNI	28018	TOWN OF LAKE MILLS
------------	----------	------	-------	--------------------

0.01029850	\$1,130.81	REG	130896	SCH D OF CAMBRIDGE
------------	------------	-----	--------	--------------------

0.000793	\$87.07	VTAE	000400	MADISON AREA VOCATIONAL TECH DIST
----------	---------	------	--------	-----------------------------------

Parcel Total:	\$1,809.53
---------------	------------



# State of Wisconsin / Department of Natural Resources

Tony Evers , Governor

, Secretary

2/5/2025

## Chapter 70.114 - Aids Payment Worksheet For Tax Year 2024(Payment Year 2025) - Payment Due January 31, 2025

2921 of 7093

LEGAL DESCRIPTION: T07 R13-E S16 SWSW      PARCEL NO: 018-0713-1633-000      CONTROL NO: 97087

40    \$145,573.87    0.73732685    \$107,335.52

0	\$0.00	STAT	999999	STATE OF WISCONSIN
0.00390550	\$419.20	CNTY	28	JEFFERSON COUNTY
0.00148280	\$159.16	MUNI	28018	TOWN OF LAKE MILLS
0.01029850	\$1,105.40	REG	130896	SCH D OF CAMBRIDGE
0.000793	\$85.11	VTAE	000400	MADISON AREA VOCATIONAL TECH DIST

Parcel Total:      \$1,768.87

LEGAL DESCRIPTION: T07 R13-E S17 NESE      PARCEL NO: 018-0713-1741-000      CONTROL NO: 97088

40    \$145,573.87    0.73732685    \$107,335.52

0	\$0.00	STAT	999999	STATE OF WISCONSIN
0.00390550	\$419.20	CNTY	28	JEFFERSON COUNTY
0.00148280	\$159.16	MUNI	28018	TOWN OF LAKE MILLS
0.01029850	\$1,105.40	REG	130896	SCH D OF CAMBRIDGE
0.000793	\$85.11	VTAE	000400	MADISON AREA VOCATIONAL TECH DIST

Parcel Total:      \$1,768.87

LEGAL DESCRIPTION: T07 R13-E S17 SESE      PARCEL NO: 018-0713-1744-000      CONTROL NO: 97089

40    \$145,573.87    0.73732685    \$107,335.52

0	\$0.00	STAT	999999	STATE OF WISCONSIN
0.00390550	\$419.20	CNTY	28	JEFFERSON COUNTY
0.00148280	\$159.16	MUNI	28018	TOWN OF LAKE MILLS
0.01029850	\$1,105.40	REG	130896	SCH D OF CAMBRIDGE
0.000793	\$85.11	VTAE	000400	MADISON AREA VOCATIONAL TECH DIST

Parcel Total:      \$1,768.87



# State of Wisconsin / Department of Natural Resources

Tony Evers , Governor

, Secretary

2/5/2025

## Chapter 70.114 - Aids Payment Worksheet For Tax Year 2024(Payment Year 2025) - Payment Due January 31, 2025

2922 of 7093

LEGAL DESCRIPTION: T07 R13-E S17 SWSE      PARCEL NO: 018-0713-1743-000      CONTROL NO: 97090

40    \$145,573.87    0.73732685    \$107,335.52

0	\$0.00	STAT	999999	STATE OF WISCONSIN
0.00390550	\$419.20	CNTY	28	JEFFERSON COUNTY
0.00148280	\$159.16	MUNI	28018	TOWN OF LAKE MILLS
0.01029850	\$1,105.40	REG	130896	SCH D OF CAMBRIDGE
0.000793	\$85.11	VTAE	000400	MADISON AREA VOCATIONAL TECH DIST

Parcel Total:      \$1,768.87

LEGAL DESCRIPTION: T07 R13-E S19 PT OF SESE      PARCEL NO: 018-0713-1744-000      CONTROL NO: 97091

1.56    \$5,019.26    0.73732685    \$3,700.83

0	\$0.00	STAT	999999	STATE OF WISCONSIN
0.00390550	\$14.45	CNTY	28	JEFFERSON COUNTY
0.00148280	\$5.49	MUNI	28018	TOWN OF LAKE MILLS
0.01029850	\$38.11	REG	130896	SCH D OF CAMBRIDGE
0.000793	\$2.93	VTAE	000400	MADISON AREA VOCATIONAL TECH DIST

Parcel Total:      \$60.98

LEGAL DESCRIPTION: T07 R13-E S20 NENE      PARCEL NO: 018-0713-2011-000      CONTROL NO: 97092

40    \$145,573.87    0.73732685    \$107,335.52

0	\$0.00	STAT	999999	STATE OF WISCONSIN
0.00390550	\$419.20	CNTY	28	JEFFERSON COUNTY
0.00148280	\$159.16	MUNI	28018	TOWN OF LAKE MILLS
0.01029850	\$1,105.40	REG	130896	SCH D OF CAMBRIDGE
0.000793	\$85.11	VTAE	000400	MADISON AREA VOCATIONAL TECH DIST

Parcel Total:      \$1,768.87



# State of Wisconsin / Department of Natural Resources

Tony Evers , Governor

, Secretary

2/5/2025

## Chapter 70.114 - Aids Payment Worksheet For Tax Year 2024(Payment Year 2025) - Payment Due January 31, 2025

2923 of 7093

LEGAL DESCRIPTION: T07 R13-E S20 PT OF NESE	PARCEL NO: 018-0713-2041-000	CONTROL NO: 97093
---	------------------------------	-------------------

36.85	\$133,861.70	0.73732685	\$98,699.82	
-------	--------------	------------	-------------	--

0	\$0.00	STAT	999999	STATE OF WISCONSIN
0.00390550	\$385.47	CNTY	28	JEFFERSON COUNTY
0.00148280	\$146.35	MUNI	28018	TOWN OF LAKE MILLS
0.01029850	\$1,016.46	REG	130896	SCH D OF CAMBRIDGE
0.000793	\$78.27	VTAE	000400	MADISON AREA VOCATIONAL TECH DIST

Parcel Total:	\$1,626.55
---------------	------------

LEGAL DESCRIPTION: T07 R13-E S20 PT OF NESW	PARCEL NO: 018-0713-2031-000	CONTROL NO: 97094
---	------------------------------	-------------------

27.3	\$80,316.68	0.73732685	\$59,219.64	
------	-------------	------------	-------------	--

0	\$0.00	STAT	999999	STATE OF WISCONSIN
0.00390550	\$231.28	CNTY	28	JEFFERSON COUNTY
0.00148280	\$87.81	MUNI	28018	TOWN OF LAKE MILLS
0.01029850	\$609.87	REG	130896	SCH D OF CAMBRIDGE
0.000793	\$46.96	VTAE	000400	MADISON AREA VOCATIONAL TECH DIST

Parcel Total:	\$975.92
---------------	----------

LEGAL DESCRIPTION: T07 R13-E S20 NWNE	PARCEL NO: 018-0713-2012-000	CONTROL NO: 97095
---------------------------------------	------------------------------	-------------------

40	\$145,775.19	0.73732685	\$107,483.96	
----	--------------	------------	--------------	--

0	\$0.00	STAT	999999	STATE OF WISCONSIN
0.00390550	\$419.78	CNTY	28	JEFFERSON COUNTY
0.00148280	\$159.38	MUNI	28018	TOWN OF LAKE MILLS
0.01029850	\$1,106.93	REG	130896	SCH D OF CAMBRIDGE
0.000793	\$85.23	VTAE	000400	MADISON AREA VOCATIONAL TECH DIST

Parcel Total:	\$1,771.32
---------------	------------



# State of Wisconsin / Department of Natural Resources

Tony Evers , Governor

, Secretary

2/5/2025

## Chapter 70.114 - Aids Payment Worksheet For Tax Year 2024(Payment Year 2025) - Payment Due January 31, 2025

2924 of 7093

LEGAL DESCRIPTION: T07 R13-E S20 PT OF NENW	PARCEL NO: 018-0713-2012-000	CONTROL NO: 97096
---	------------------------------	-------------------

5	\$18,205.48	0.73732685	\$13,423.39	
---	-------------	------------	-------------	--

0	\$0.00	STAT	999999	STATE OF WISCONSIN
0.00390550	\$52.42	CNTY	28	JEFFERSON COUNTY
0.00148280	\$19.90	MUNI	28018	TOWN OF LAKE MILLS
0.01029850	\$138.24	REG	130896	SCH D OF CAMBRIDGE
0.000793	\$10.64	VTAE	000400	MADISON AREA VOCATIONAL TECH DIST

Parcel Total:	\$221.20
---------------	----------

LEGAL DESCRIPTION: T07 R13-E S20 PT OF NWSE	PARCEL NO: 018-0713-2042-000	CONTROL NO: 97097
---	------------------------------	-------------------

36.71	\$133,861.70	0.73732685	\$98,699.82	
-------	--------------	------------	-------------	--

0	\$0.00	STAT	999999	STATE OF WISCONSIN
0.00390550	\$385.47	CNTY	28	JEFFERSON COUNTY
0.00148280	\$146.35	MUNI	28018	TOWN OF LAKE MILLS
0.01029850	\$1,016.46	REG	130896	SCH D OF CAMBRIDGE
0.000793	\$78.27	VTAE	000400	MADISON AREA VOCATIONAL TECH DIST

Parcel Total:	\$1,626.55
---------------	------------

LEGAL DESCRIPTION: T07 R13-E S20 PT OF SENE	PARCEL NO: 018-0713-2014-000	CONTROL NO: 97098
---	------------------------------	-------------------

39.85	\$145,573.87	0.73732685	\$107,335.52	
-------	--------------	------------	--------------	--

0	\$0.00	STAT	999999	STATE OF WISCONSIN
0.00390550	\$419.20	CNTY	28	JEFFERSON COUNTY
0.00148280	\$159.16	MUNI	28018	TOWN OF LAKE MILLS
0.01029850	\$1,105.40	REG	130896	SCH D OF CAMBRIDGE
0.000793	\$85.11	VTAE	000400	MADISON AREA VOCATIONAL TECH DIST

Parcel Total:	\$1,768.87
---------------	------------





# State of Wisconsin / Department of Natural Resources

Tony Evers , Governor

, Secretary

2/5/2025

## Chapter 70.114 - Aids Payment Worksheet For Tax Year 2024(Payment Year 2025) - Payment Due January 31, 2025

2925 of 7093

LEGAL DESCRIPTION: T07 R13-E S20 PT OF SENW	PARCEL NO: 018-0713-2024-001	CONTROL NO: 97099
---	------------------------------	-------------------

15	\$55,216.97	0.73732685	\$40,712.95	
----	-------------	------------	-------------	--

0	\$0.00	STAT	999999	STATE OF WISCONSIN
0.00390550	\$159.00	CNTY	28	JEFFERSON COUNTY
0.00148280	\$60.37	MUNI	28018	TOWN OF LAKE MILLS
0.01029850	\$419.28	REG	130896	SCH D OF CAMBRIDGE
0.000793	\$32.28	VTAE	000400	MADISON AREA VOCATIONAL TECH DIST

Parcel Total:	\$670.93
---------------	----------

LEGAL DESCRIPTION: T07 R13-E S20 SESE	PARCEL NO: 018-0713-2044-000	CONTROL NO: 97100
---------------------------------------	------------------------------	-------------------

40	\$145,573.87	0.73732685	\$107,335.52	
----	--------------	------------	--------------	--

0	\$0.00	STAT	999999	STATE OF WISCONSIN
0.00390550	\$419.20	CNTY	28	JEFFERSON COUNTY
0.00148280	\$159.16	MUNI	28018	TOWN OF LAKE MILLS
0.01029850	\$1,105.40	REG	130896	SCH D OF CAMBRIDGE
0.000793	\$85.11	VTAE	000400	MADISON AREA VOCATIONAL TECH DIST

Parcel Total:	\$1,768.87
---------------	------------

LEGAL DESCRIPTION: T07 R13-E S20 PT OF SESW	PARCEL NO: 018-0713-2034-000	CONTROL NO: 97101
---	------------------------------	-------------------

39.96	\$145,573.87	0.73732685	\$107,335.52	
-------	--------------	------------	--------------	--

0	\$0.00	STAT	999999	STATE OF WISCONSIN
0.00390550	\$419.20	CNTY	28	JEFFERSON COUNTY
0.00148280	\$159.16	MUNI	28018	TOWN OF LAKE MILLS
0.01029850	\$1,105.40	REG	130896	SCH D OF CAMBRIDGE
0.000793	\$85.11	VTAE	000400	MADISON AREA VOCATIONAL TECH DIST

Parcel Total:	\$1,768.87
---------------	------------



# State of Wisconsin / Department of Natural Resources

Tony Evers , Governor

, Secretary

2/5/2025

## Chapter 70.114 - Aids Payment Worksheet For Tax Year 2024(Payment Year 2025) - Payment Due January 31, 2025

2926 of 7093

LEGAL DESCRIPTION: T07 R13-E S20 SWNE	PARCEL NO: 018-0713-2013-000	CONTROL NO: 97102
---------------------------------------	------------------------------	-------------------

40    \$145,573.87    0.73732685    \$107,335.52

0	\$0.00	STAT	999999	STATE OF WISCONSIN
0.00390550	\$419.20	CNTY	28	JEFFERSON COUNTY
0.00148280	\$159.16	MUNI	28018	TOWN OF LAKE MILLS
0.01029850	\$1,105.40	REG	130896	SCH D OF CAMBRIDGE
0.000793	\$85.11	VTAE	000400	MADISON AREA VOCATIONAL TECH DIST

Parcel Total:                    \$1,768.87

LEGAL DESCRIPTION: T07 R13-E S20 SWSE	PARCEL NO: 018-0713-2043-000	CONTROL NO: 97103
---------------------------------------	------------------------------	-------------------

40    \$145,573.87    0.73732685    \$107,335.52

0	\$0.00	STAT	999999	STATE OF WISCONSIN
0.00390550	\$419.20	CNTY	28	JEFFERSON COUNTY
0.00148280	\$159.16	MUNI	28018	TOWN OF LAKE MILLS
0.01029850	\$1,105.40	REG	130896	SCH D OF CAMBRIDGE
0.000793	\$85.11	VTAE	000400	MADISON AREA VOCATIONAL TECH DIST

Parcel Total:                    \$1,768.87

LEGAL DESCRIPTION: T07 R13-E S20 PT OF SWSW	PARCEL NO: 018-0713-2033-000	CONTROL NO: 97104
---	------------------------------	-------------------

20    \$73,623.76    0.73732685    \$54,284.78

0	\$0.00	STAT	999999	STATE OF WISCONSIN
0.00390550	\$212.01	CNTY	28	JEFFERSON COUNTY
0.00148280	\$80.49	MUNI	28018	TOWN OF LAKE MILLS
0.01029850	\$559.05	REG	130896	SCH D OF CAMBRIDGE
0.000793	\$43.05	VTAE	000400	MADISON AREA VOCATIONAL TECH DIST

Parcel Total:                    \$894.60



# State of Wisconsin / Department of Natural Resources

Tony Evers , Governor

, Secretary

2/5/2025

## Chapter 70.114 - Aids Payment Worksheet For Tax Year 2024(Payment Year 2025) - Payment Due January 31, 2025

2927 of 7093

LEGAL DESCRIPTION: T07 R13-E S21 NWNW      PARCEL NO: 018-0713-2122-000      CONTROL NO: 97105

40    \$145,573.87    0.73732685    \$107,335.52

0	\$0.00	STAT	999999	STATE OF WISCONSIN
0.00390550	\$419.20	CNTY	28	JEFFERSON COUNTY
0.00148280	\$159.16	MUNI	28018	TOWN OF LAKE MILLS
0.01029850	\$1,105.40	REG	130896	SCH D OF CAMBRIDGE
0.000793	\$85.11	VTAE	000400	MADISON AREA VOCATIONAL TECH DIST

Parcel Total:      \$1,768.87

LEGAL DESCRIPTION: T07 R13-E S21 NWSW      PARCEL NO: 018-0713-2132-000      CONTROL NO: 97106

40    \$145,573.87    0.73732685    \$107,335.52

0	\$0.00	STAT	999999	STATE OF WISCONSIN
0.00390550	\$419.20	CNTY	28	JEFFERSON COUNTY
0.00148280	\$159.16	MUNI	28018	TOWN OF LAKE MILLS
0.01029850	\$1,105.40	REG	130896	SCH D OF CAMBRIDGE
0.000793	\$85.11	VTAE	000400	MADISON AREA VOCATIONAL TECH DIST

Parcel Total:      \$1,768.87

LEGAL DESCRIPTION: T07 R13-E S21 PT OF SESW      PARCEL NO: 018-0713-2134-001      CONTROL NO: 97107

37    \$157,286.05    0.73732685    \$115,971.22

0	\$0.00	STAT	999999	STATE OF WISCONSIN
0.00390550	\$452.92	CNTY	28	JEFFERSON COUNTY
0.00148280	\$171.97	MUNI	28018	TOWN OF LAKE MILLS
0.01029850	\$1,194.33	REG	130896	SCH D OF CAMBRIDGE
0.000793	\$91.96	VTAE	000400	MADISON AREA VOCATIONAL TECH DIST

Parcel Total:      \$1,911.18



# State of Wisconsin / Department of Natural Resources

Tony Evers , Governor

, Secretary

2/5/2025

## Chapter 70.114 - Aids Payment Worksheet For Tax Year 2024(Payment Year 2025) - Payment Due January 31, 2025

2928 of 7093

LEGAL DESCRIPTION: T07 R13-E S21 PT OF SWNW				PARCEL NO: 018-0713-2123-000				CONTROL NO: 97108	
36.71	\$130,514.39	0.73732685	\$96,231.76						
				0	\$0.00	STAT	999999	STATE OF WISCONSIN	
				0.00390550	\$375.83	CNTY	28	JEFFERSON COUNTY	
				0.00148280	\$142.69	MUNI	28018	TOWN OF LAKE MILLS	
				0.01029850	\$991.04	REG	130896	SCH D OF CAMBRIDGE	
				0.000793	\$76.31	VTAE	000400	MADISON AREA VOCATIONAL TECH DIST	
Parcel Total:					\$1,585.87				

LEGAL DESCRIPTION: T07 R13-E S21 SWSW				PARCEL NO: 018-0713-2133-000				CONTROL NO: 97109	
40	\$155,614.10	0.73732685	\$114,738.45						
				0	\$0.00	STAT	999999	STATE OF WISCONSIN	
				0.00390550	\$448.11	CNTY	28	JEFFERSON COUNTY	
				0.00148280	\$170.14	MUNI	28018	TOWN OF LAKE MILLS	
				0.01029850	\$1,181.64	REG	130896	SCH D OF CAMBRIDGE	
				0.000793	\$90.98	VTAE	000400	MADISON AREA VOCATIONAL TECH DIST	
Parcel Total:					\$1,890.87				

LEGAL DESCRIPTION: T07 R13-E S28 PT OF NWNW				PARCEL NO: 018-0713-2822-000				CONTROL NO: 97110	
37	\$125,495.13	0.73732685	\$92,530.93						
				0	\$0.00	STAT	999999	STATE OF WISCONSIN	
				0.00390550	\$361.38	CNTY	28	JEFFERSON COUNTY	
				0.00148280	\$137.21	MUNI	28018	TOWN OF LAKE MILLS	
				0.01029850	\$952.93	REG	130896	SCH D OF CAMBRIDGE	
				0.000793	\$73.37	VTAE	000400	MADISON AREA VOCATIONAL TECH DIST	
Parcel Total:					\$1,524.89				





# State of Wisconsin / Department of Natural Resources

Tony Evers , Governor

, Secretary

2/5/2025

## Chapter 70.114 - Aids Payment Worksheet For Tax Year 2024(Payment Year 2025) - Payment Due January 31, 2025

2930 of 7093

LEGAL DESCRIPTION: T07 R13-E S29 PT OF NESE      PARCEL NO: 018-0713-2911-000-2941-002      CONTROL NO: 97114

20      \$73,623.76      0.73732685      \$54,284.78

0      \$0.00      STAT      999999      STATE OF WISCONSIN

0.00390550      \$212.01      CNTY      28      JEFFERSON COUNTY

0.00148280      \$80.49      MUNI      28018      TOWN OF LAKE MILLS

0.01029850      \$559.05      REG      130896      SCH D OF CAMBRIDGE

0.000793      \$43.05      VTAE      000400      MADISON AREA VOCATIONAL TECH DIST

Parcel Total:      \$894.60

LEGAL DESCRIPTION: T07 R13-E S29 NESW      PARCEL NO: 018-0713-2931-000      CONTROL NO: 97115

40      \$145,573.87      0.73732685      \$107,335.52

0      \$0.00      STAT      999999      STATE OF WISCONSIN

0.00390550      \$419.20      CNTY      28      JEFFERSON COUNTY

0.00148280      \$159.16      MUNI      28018      TOWN OF LAKE MILLS

0.01029850      \$1,105.40      REG      130896      SCH D OF CAMBRIDGE

0.000793      \$85.11      VTAE      000400      MADISON AREA VOCATIONAL TECH DIST

Parcel Total:      \$1,768.87

LEGAL DESCRIPTION: T07 R13-E S29 NWNE      PARCEL NO: 018-0713-2912-000      CONTROL NO: 97116

40      \$145,573.87      0.73732685      \$107,335.52

0      \$0.00      STAT      999999      STATE OF WISCONSIN

0.00390550      \$419.20      CNTY      28      JEFFERSON COUNTY

0.00148280      \$159.16      MUNI      28018      TOWN OF LAKE MILLS

0.01029850      \$1,105.40      REG      130896      SCH D OF CAMBRIDGE

0.000793      \$85.11      VTAE      000400      MADISON AREA VOCATIONAL TECH DIST

Parcel Total:      \$1,768.87



# State of Wisconsin / Department of Natural Resources

Tony Evers , Governor

, Secretary

2/5/2025

## Chapter 70.114 - Aids Payment Worksheet For Tax Year 2024(Payment Year 2025) - Payment Due January 31, 2025

2931 of 7093

LEGAL DESCRIPTION: T07 R13-E S29 NWNW	PARCEL NO: 018-0713-2922-000	CONTROL NO: 97117
---------------------------------------	------------------------------	-------------------

40    \$145,573.87    0.73732685    \$107,335.52

0	\$0.00	STAT	999999	STATE OF WISCONSIN
0.00390550	\$419.20	CNTY	28	JEFFERSON COUNTY
0.00148280	\$159.16	MUNI	28018	TOWN OF LAKE MILLS
0.01029850	\$1,105.40	REG	130896	SCH D OF CAMBRIDGE
0.000793	\$85.11	VTAE	000400	MADISON AREA VOCATIONAL TECH DIST

Parcel Total:                    \$1,768.87

LEGAL DESCRIPTION: T07 R13-E S29 NWSE	PARCEL NO: 018-0713-2942-000	CONTROL NO: 97118
---------------------------------------	------------------------------	-------------------

40    \$145,573.87    0.73732685    \$107,335.52

0	\$0.00	STAT	999999	STATE OF WISCONSIN
0.00390550	\$419.20	CNTY	28	JEFFERSON COUNTY
0.00148280	\$159.16	MUNI	28018	TOWN OF LAKE MILLS
0.01029850	\$1,105.40	REG	130896	SCH D OF CAMBRIDGE
0.000793	\$85.11	VTAE	000400	MADISON AREA VOCATIONAL TECH DIST

Parcel Total:                    \$1,768.87

LEGAL DESCRIPTION: T07 R13-E S29 NWSW	PARCEL NO: 018-0713-2932-000	CONTROL NO: 97119
---------------------------------------	------------------------------	-------------------

40    \$145,573.87    0.73732685    \$107,335.52

0	\$0.00	STAT	999999	STATE OF WISCONSIN
0.00390550	\$419.20	CNTY	28	JEFFERSON COUNTY
0.00148280	\$159.16	MUNI	28018	TOWN OF LAKE MILLS
0.01029850	\$1,105.40	REG	130896	SCH D OF CAMBRIDGE
0.000793	\$85.11	VTAE	000400	MADISON AREA VOCATIONAL TECH DIST

Parcel Total:                    \$1,768.87



# State of Wisconsin / Department of Natural Resources

Tony Evers , Governor

, Secretary

2/5/2025

## Chapter 70.114 - Aids Payment Worksheet For Tax Year 2024(Payment Year 2025) - Payment Due January 31, 2025

2932 of 7093

LEGAL DESCRIPTION: T07 R13-E S29 SENW				PARCEL NO: 018-0713-2924-000				CONTROL NO: 97120			
40	\$145,573.87	0.73732685	\$107,335.52								
				0	\$0.00	STAT	999999	STATE OF WISCONSIN			
				0.00390550	\$419.20	CNTY	28	JEFFERSON COUNTY			
				0.00148280	\$159.16	MUNI	28018	TOWN OF LAKE MILLS			
				0.01029850	\$1,105.40	REG	130896	SCH D OF CAMBRIDGE			
				0.000793	\$85.11	VTAE	000400	MADISON AREA VOCATIONAL TECH DIST			
Parcel Total:					\$1,768.87						

LEGAL DESCRIPTION: T07 R13-E S29 SESW				PARCEL NO: 018-0713-2934-000				CONTROL NO: 97121			
40	\$145,573.87	0.73732685	\$107,335.52								
				0	\$0.00	STAT	999999	STATE OF WISCONSIN			
				0.00390550	\$419.20	CNTY	28	JEFFERSON COUNTY			
				0.00148280	\$159.16	MUNI	28018	TOWN OF LAKE MILLS			
				0.01029850	\$1,105.40	REG	130896	SCH D OF CAMBRIDGE			
				0.000793	\$85.11	VTAE	000400	MADISON AREA VOCATIONAL TECH DIST			
Parcel Total:					\$1,768.87						

LEGAL DESCRIPTION: T07 R13-E S29 SWNE				PARCEL NO: 018-0713-2913-000				CONTROL NO: 97122			
40	\$145,573.87	0.73732685	\$107,335.52								
				0	\$0.00	STAT	999999	STATE OF WISCONSIN			
				0.00390550	\$419.20	CNTY	28	JEFFERSON COUNTY			
				0.00148280	\$159.16	MUNI	28018	TOWN OF LAKE MILLS			
				0.01029850	\$1,105.40	REG	130896	SCH D OF CAMBRIDGE			
				0.000793	\$85.11	VTAE	000400	MADISON AREA VOCATIONAL TECH DIST			
Parcel Total:					\$1,768.87						





# State of Wisconsin / Department of Natural Resources

Tony Evers , Governor

, Secretary

2/5/2025

## Chapter 70.114 - Aids Payment Worksheet For Tax Year 2024(Payment Year 2025) - Payment Due January 31, 2025

2933 of 7093

LEGAL DESCRIPTION: T07 R13-E S29 SENE	PARCEL NO: 018-0713-2914-000	CONTROL NO: 97123
---------------------------------------	------------------------------	-------------------

40    \$145,573.87    0.73732685    \$107,335.52

0	\$0.00	STAT	999999	STATE OF WISCONSIN
0.00390550	\$419.20	CNTY	28	JEFFERSON COUNTY
0.00148280	\$159.16	MUNI	28018	TOWN OF LAKE MILLS
0.01029850	\$1,105.40	REG	130896	SCH D OF CAMBRIDGE
0.000793	\$85.11	VTAE	000400	MADISON AREA VOCATIONAL TECH DIST

Parcel Total:                    \$1,768.87

LEGAL DESCRIPTION: T07 R13-E S29 SWNW	PARCEL NO: 018-0713-2923-000	CONTROL NO: 97124
---------------------------------------	------------------------------	-------------------

40    \$145,573.87    0.73732685    \$107,335.52

0	\$0.00	STAT	999999	STATE OF WISCONSIN
0.00390550	\$419.20	CNTY	28	JEFFERSON COUNTY
0.00148280	\$159.16	MUNI	28018	TOWN OF LAKE MILLS
0.01029850	\$1,105.40	REG	130896	SCH D OF CAMBRIDGE
0.000793	\$85.11	VTAE	000400	MADISON AREA VOCATIONAL TECH DIST

Parcel Total:                    \$1,768.87

LEGAL DESCRIPTION: T07 R13-E S29 PT OF SWSE	PARCEL NO: 018-0713-2943-000	CONTROL NO: 97125
---	------------------------------	-------------------

27    \$98,136.58    0.73732685    \$72,358.74

0	\$0.00	STAT	999999	STATE OF WISCONSIN
0.00390550	\$282.59	CNTY	28	JEFFERSON COUNTY
0.00148280	\$107.30	MUNI	28018	TOWN OF LAKE MILLS
0.01029850	\$745.19	REG	130896	SCH D OF CAMBRIDGE
0.000793	\$57.38	VTAE	000400	MADISON AREA VOCATIONAL TECH DIST

Parcel Total:                    \$1,192.46



# State of Wisconsin / Department of Natural Resources

Tony Evers , Governor

, Secretary

2/5/2025

## Chapter 70.114 - Aids Payment Worksheet For Tax Year 2024(Payment Year 2025) - Payment Due January 31, 2025

2934 of 7093

LEGAL DESCRIPTION: T07 R13-E S29 SWSW      PARCEL NO: 018-0713-2933-000      CONTROL NO: 97126

40      \$145,573.87      0.73732685      \$107,335.52

0	\$0.00	STAT	999999	STATE OF WISCONSIN
0.00390550	\$419.20	CNTY	28	JEFFERSON COUNTY
0.00148280	\$159.16	MUNI	28018	TOWN OF LAKE MILLS
0.01029850	\$1,105.40	REG	130896	SCH D OF CAMBRIDGE
0.000793	\$85.11	VTAE	000400	MADISON AREA VOCATIONAL TECH DIST

Parcel Total:      \$1,768.87

LEGAL DESCRIPTION: T07 R13-E S30 PT OF NENE      PARCEL NO: 018-0713-3011-001      CONTROL NO: 97127

3      \$18,405.09      0.73732685      \$13,570.57

0	\$0.00	STAT	999999	STATE OF WISCONSIN
0.00390550	\$53.00	CNTY	28	JEFFERSON COUNTY
0.00148280	\$20.12	MUNI	28018	TOWN OF LAKE MILLS
0.01029850	\$139.76	REG	130896	SCH D OF CAMBRIDGE
0.000793	\$10.76	VTAE	000400	MADISON AREA VOCATIONAL TECH DIST

Parcel Total:      \$223.64

LEGAL DESCRIPTION: T07 R13-E S29 PT OF SESE      PARCEL NO: 018-0713-2943-000      CONTROL NO: 97128

10.28      \$37,397.06      0.73732685      \$27,573.86

0	\$0.00	STAT	999999	STATE OF WISCONSIN
0.00390550	\$107.69	CNTY	28	JEFFERSON COUNTY
0.00148280	\$40.89	MUNI	28018	TOWN OF LAKE MILLS
0.01029850	\$283.97	REG	130896	SCH D OF CAMBRIDGE
0.000793	\$21.87	VTAE	000400	MADISON AREA VOCATIONAL TECH DIST

Parcel Total:      \$454.42



# State of Wisconsin / Department of Natural Resources

Tony Evers , Governor

, Secretary

2/5/2025

## Chapter 70.114 - Aids Payment Worksheet For Tax Year 2024(Payment Year 2025) - Payment Due January 31, 2025

2935 of 7093

LEGAL DESCRIPTION: T07 R13-E S32 PT OF NWNE      PARCEL NO: 018-0713-3212-000      CONTROL NO: 97129

11.14      \$40,577.18      0.73732685      \$29,918.64

0      \$0.00      STAT      999999      STATE OF WISCONSIN

0.00390550      \$116.85      CNTY      28      JEFFERSON COUNTY

0.00148280      \$44.36      MUNI      28018      TOWN OF LAKE MILLS

0.01029850      \$308.12      REG      130896      SCH D OF CAMBRIDGE

0.000793      \$23.72      VTAE      000400      MADISON AREA VOCATIONAL TECH DIST

Parcel Total:      \$493.05

File Number Total:      \$65,819.18

FILE NO: W 1727 \*      DATE OF PURCHASE: 01/09/2008      GRANTOR: ROBERT M JOHNSTON

LEGAL DESCRIPTION: T07 R13-E S25 PT OF NWSW      PARCEL NO: 018-0713-2532-001      CONTROL NO: 98307

12.91      \$59,748.53      0.73732685      \$44,054.19

0      \$0.00      STAT      999999      STATE OF WISCONSIN

0.00390550      \$172.05      CNTY      28      JEFFERSON COUNTY

0.00148280      \$65.32      MUNI      28018      TOWN OF LAKE MILLS

0.00900560      \$396.73      REG      282898      SCH D OF LAKE MILLS AREA

0.000793      \$34.93      VTAE      000400      MADISON AREA VOCATIONAL TECH DIST

Parcel Total:      \$669.03

File Number Total:      \$669.03



# State of Wisconsin / Department of Natural Resources

Tony Evers , Governor

, Secretary

2/5/2025

## Chapter 70.114 - Aids Payment Worksheet For Tax Year 2024(Payment Year 2025) - Payment Due January 31, 2025

2936 of 7093

FILE NO: WM 60016 *		DATE OF PURCHASE: 12/11/2008			GRANTOR: Dorothy J Fossum			
LEGAL DESCRIPTION: T07 R13-E S22 PT OF NWNE				PARCEL NO: 018-0713-2212-002		CONTROL NO: 102880		
5	\$16,236.01	0.73732685	\$11,971.25					
				0	\$0.00	STAT	999999	STATE OF WISCONSIN
				0.00390550	\$46.75	CNTY	28	JEFFERSON COUNTY
				0.00148280	\$17.75	MUNI	28018	TOWN OF LAKE MILLS
				0.00900560	\$107.81	REG	282898	SCH D OF LAKE MILLS AREA
				0.000793	\$9.49	VTAE	000400	MADISON AREA VOCATIONAL TECH DIST
Parcel Total:					\$181.80			

File Number Total:					\$181.80			
--------------------	--	--	--	--	----------	--	--	--

FILE NO: WM 60267 *		DATE OF PURCHASE: 03/09/2015			GRANTOR: Robert E. & Linda L. Delane			
LEGAL DESCRIPTION: T07 R13-E S22 PT OF SESE				PARCEL NO: 018-0713-2244-001		CONTROL NO: 131122		
10	\$11,932.09	0.73732685	\$8,797.85					
				0	\$0.00	STAT	999999	STATE OF WISCONSIN
				0.00390550	\$34.36	CNTY	28	JEFFERSON COUNTY
				0.00148280	\$13.05	MUNI	28018	TOWN OF LAKE MILLS
				0.00900560	\$79.23	REG	282898	SCH D OF LAKE MILLS AREA
				0.000793	\$6.98	VTAE	000400	MADISON AREA VOCATIONAL TECH DIST
Parcel Total:					\$133.62			

File Number Total:					\$133.62			
--------------------	--	--	--	--	----------	--	--	--



# State of Wisconsin / Department of Natural Resources

Tony Evers , Governor

, Secretary

2/5/2025

## Chapter 70.114 - Aids Payment Worksheet For Tax Year 2024(Payment Year 2025) - Payment Due January 31, 2025

2937 of 7093

FILE NO: WM 60496 *	DATE OF PURCHASE: 08/01/2017	GRANTOR: Jefferson County		
LEGAL DESCRIPTION: T07 R13-E S22 PT GV LT 1	PARCEL NO: 018-0713-2212-001	CONTROL NO: 133299		
5	\$4,745.00	0.73732685	\$3,498.62	
	0	\$0.00	STAT 999999	STATE OF WISCONSIN
	0.00390550	\$13.66	CNTY 28	JEFFERSON COUNTY
	0.00148280	\$5.19	MUNI 28018	TOWN OF LAKE MILLS
	0.00900560	\$31.51	REG 282898	SCH D OF LAKE MILLS AREA
	0.000793	\$2.77	VTAE 000400	MADISON AREA VOCATIONAL TECH DIST
Parcel Total:		\$53.13		

File Number Total:	\$53.13
--------------------	---------

FILE NO: WM 60783 *	DATE OF PURCHASE: 02/12/2023	GRANTOR: Mari C Powers		
LEGAL DESCRIPTION: T07 R13-E S29 Lot 2, CSM 2388	PARCEL NO: 018-0713-2941-000	CONTROL NO: 139561		
31.55	\$11,646.15	0.73732685	\$8,587.02	
	0	\$0.00	STAT 999999	STATE OF WISCONSIN
	0.00390550	\$33.54	CNTY 28	JEFFERSON COUNTY
	0.00148280	\$12.73	MUNI 28018	TOWN OF LAKE MILLS
	0.01029850	\$88.43	REG 130896	SCH D OF CAMBRIDGE
	0.000793	\$6.81	VTAE 000400	MADISON AREA VOCATIONAL TECH DIST
Parcel Total:		\$141.51		

File Number Total:	\$141.51
--------------------	----------

Municipality Total:	\$71,846.59
---------------------	-------------



# State of Wisconsin / Department of Natural Resources

Tony Evers , Governor

, Secretary

2/5/2025

## Chapter 70.114 - Aids Payment Worksheet For Tax Year 2024(Payment Year 2025) - Payment Due January 31, 2025

2938 of 7093

DETAIL FOR TOWN OF PALMYRA, JEFFERSON COUNTY

Acres	Est. Adjust. Purch. Price	Level of Assessment	Adjusted Local Value	Net Gen. Tax Rate	Calc. Aid Pay Amount	Type	Code	Taxing Jurisdiction Description
FILE NO: SF 96 *			DATE OF PURCHASE: 09/17/1993			GRANTOR: CLAYTON KINCAID ESTATE		
LEGAL DESCRIPTION: T05 R16-E S34 E1/2 W1/2 NWSW				PARCEL NO: 05-16-34-32-001		CONTROL NO: 71898		
10	\$35,189.12	0.62593983	\$22,026.27					
				0	\$0.00	STAT	999999	STATE OF WISCONSIN
				0.00473240	\$104.24	CNTY	28	JEFFERSON COUNTY
				0.00268150	\$59.06	MUNI	28024	TOWN OF PALMYRA
				0.00929580	\$204.75	REG	284221	SCH D OF PALMYRA-EAGLE AREA
				0.00038980	\$8.59	VTAE	000800	WAUKESHA COUNTY AREA VTAE DISTRICT
<b>Parcel Total:</b>					<b>\$376.64</b>			

File Number Total: \$376.64

FILE NO: SF 111 *			DATE OF PURCHASE: 10/23/1995			GRANTOR: THOMAS LLOYD		
LEGAL DESCRIPTION: T05 R16-E S36 PT OF NENW				PARCEL NO: 05-16-36-22-001		CONTROL NO: 75878		
1.05	\$30,602.22	0.62593983	\$19,155.15					
				0	\$0.00	STAT	999999	STATE OF WISCONSIN
				0.00473240	\$90.65	CNTY	28	JEFFERSON COUNTY
				0.00268150	\$51.36	MUNI	28024	TOWN OF PALMYRA
				0.00929580	\$178.06	REG	284221	SCH D OF PALMYRA-EAGLE AREA
				0.00038980	\$7.47	VTAE	000800	WAUKESHA COUNTY AREA VTAE DISTRICT
<b>Parcel Total:</b>					<b>\$327.54</b>			



# State of Wisconsin / Department of Natural Resources

Tony Evers , Governor

, Secretary

2/5/2025

## Chapter 70.114 - Aids Payment Worksheet For Tax Year 2024(Payment Year 2025) - Payment Due January 31, 2025

2939 of 7093

LEGAL DESCRIPTION: T05 R16-E S36 PT OF NWNW      PARCEL NO: 05-16-36-22-001      CONTROL NO: 75879

5.9      \$171,955.32      0.62593983      \$107,633.68

0      \$0.00      STAT      999999      STATE OF WISCONSIN

0.00473240      \$509.37      CNTY      28      JEFFERSON COUNTY

0.00268150      \$288.62      MUNI      28024      TOWN OF PALMYRA

0.00929580      \$1,000.54      REG      284221      SCH D OF PALMYRA-EAGLE AREA

0.00038980      \$41.95      VTAE      000800      WAUKESHA COUNTY AREA VTAE DISTRICT

Parcel Total:      \$1,840.48

File Number Total:      \$2,168.02

FILE NO: SF 124 \*      DATE OF PURCHASE: 10/05/1998      GRANTOR: AUGUST G BETENZ

LEGAL DESCRIPTION: T05 R16-E S32 PT OF SENW      PARCEL NO: 24 05163224000      CONTROL NO: 80794

19.87      \$33,492.47      0.62593983      \$20,964.27

0      \$0.00      STAT      999999      STATE OF WISCONSIN

0.00473240      \$99.21      CNTY      28      JEFFERSON COUNTY

0.00268150      \$56.22      MUNI      28024      TOWN OF PALMYRA

0.00929580      \$194.88      REG      284221      SCH D OF PALMYRA-EAGLE AREA

0.00038980      \$8.17      VTAE      000800      WAUKESHA COUNTY AREA VTAE DISTRICT

Parcel Total:      \$358.48



# State of Wisconsin / Department of Natural Resources

Tony Evers , Governor

, Secretary

2/5/2025

## Chapter 70.114 - Aids Payment Worksheet For Tax Year 2024(Payment Year 2025) - Payment Due January 31, 2025

2940 of 7093

LEGAL DESCRIPTION: T05 R16-E S32 PT OF SWNE	PARCEL NO: 24 05163213000	CONTROL NO: 80795
---	---------------------------	-------------------

39.85	\$631,050.56	0.62593983	\$394,999.68
-------	--------------	------------	--------------

0	\$0.00	STAT	999999	STATE OF WISCONSIN
0.00473240	\$1,869.31	CNTY	28	JEFFERSON COUNTY
0.00268150	\$1,059.18	MUNI	28024	TOWN OF PALMYRA
0.00929580	\$3,671.82	REG	284221	SCH D OF PALMYRA-EAGLE AREA
0.00038980	\$153.97	VTAE	000800	WAUKESHA COUNTY AREA VTAE DISTRICT

Parcel Total:	\$6,754.28
---------------	------------

LEGAL DESCRIPTION: T05 R16-E S32 PT OF NWNE	PARCEL NO: 24 05163212001	CONTROL NO: 80796
---	---------------------------	-------------------

19	\$57,287.91	0.62593983	\$35,858.79
----	-------------	------------	-------------

0	\$0.00	STAT	999999	STATE OF WISCONSIN
0.00473240	\$169.70	CNTY	28	JEFFERSON COUNTY
0.00268150	\$96.15	MUNI	28024	TOWN OF PALMYRA
0.00929580	\$333.33	REG	284221	SCH D OF PALMYRA-EAGLE AREA
0.00038980	\$13.98	VTAE	000800	WAUKESHA COUNTY AREA VTAE DISTRICT

Parcel Total:	\$613.16
---------------	----------

LEGAL DESCRIPTION: T05 R16-E S32 SWNW	PARCEL NO: 24 05163223000	CONTROL NO: 80797
---------------------------------------	---------------------------	-------------------

40	\$35,254.10	0.62593983	\$22,066.95
----	-------------	------------	-------------

0	\$0.00	STAT	999999	STATE OF WISCONSIN
0.00473240	\$104.43	CNTY	28	JEFFERSON COUNTY
0.00268150	\$59.17	MUNI	28024	TOWN OF PALMYRA
0.00929580	\$205.13	REG	284221	SCH D OF PALMYRA-EAGLE AREA
0.00038980	\$8.60	VTAE	000800	WAUKESHA COUNTY AREA VTAE DISTRICT

Parcel Total:	\$377.33
---------------	----------





# State of Wisconsin / Department of Natural Resources

Tony Evers , Governor

, Secretary

2/5/2025

## Chapter 70.114 - Aids Payment Worksheet For Tax Year 2024(Payment Year 2025) - Payment Due January 31, 2025

2941 of 7093

File Number Total: \$8,103.25

FILE NO: SF 128 \* DATE OF PURCHASE: 05/14/1999 GRANTOR: RALPH H TUTTON

LEGAL DESCRIPTION: T05 R16-E S32 PT OF NWNW PARCEL NO: 024-0516-3222-000 CONTROL NO: 81540

15 \$56,968.25 0.62593983 \$35,658.70

0 \$0.00 STAT 999999 STATE OF WISCONSIN

0.00473240 \$168.75 CNTY 28 JEFFERSON COUNTY

0.00268150 \$95.62 MUNI 28024 TOWN OF PALMYRA

0.00929580 \$331.47 REG 284221 SCH D OF PALMYRA-EAGLE AREA

0.00038980 \$13.90 VTAE 000800 WAUKESHA COUNTY AREA VTAE DISTRICT

Parcel Total: \$609.74

LEGAL DESCRIPTION: T05 R16-E S32 SENE PARCEL NO: 024-0516-3214-000 CONTROL NO: 81541

40 \$151,915.33 0.62593983 \$95,089.86

0 \$0.00 STAT 999999 STATE OF WISCONSIN

0.00473240 \$450.01 CNTY 28 JEFFERSON COUNTY

0.00268150 \$254.98 MUNI 28024 TOWN OF PALMYRA

0.00929580 \$883.93 REG 284221 SCH D OF PALMYRA-EAGLE AREA

0.00038980 \$37.07 VTAE 000800 WAUKESHA COUNTY AREA VTAE DISTRICT

Parcel Total: \$1,625.99

File Number Total: \$2,235.73



# State of Wisconsin / Department of Natural Resources

Tony Evers , Governor

, Secretary

2/5/2025

## Chapter 70.114 - Aids Payment Worksheet For Tax Year 2024(Payment Year 2025) - Payment Due January 31, 2025

2942 of 7093

FILE NO: SF 144 *		DATE OF PURCHASE: 10/03/2005			GRANTOR: BERNARD GILBERT		
LEGAL DESCRIPTION: T05 R16-E S24 S1/2 OF NESW				PARCEL NO: 024-0548		CONTROL NO: 96835	
20	\$296,213.59	0.62593983	\$185,411.88				
		0	\$0.00	STAT	999999	STATE OF WISCONSIN	
		0.00473240	\$877.45	CNTY	28	JEFFERSON COUNTY	
		0.00268150	\$497.18	MUNI	28024	TOWN OF PALMYRA	
		0.00929580	\$1,723.55	REG	284221	SCH D OF PALMYRA-EAGLE AREA	
		0.00038980	\$72.27	VTAE	000800	WAUKESHA COUNTY AREA VTAE DISTRICT	
Parcel Total:			\$3,170.45				

LEGAL DESCRIPTION: T05 R16-E S24 PT OF SWNE				PARCEL NO: 024-0541		CONTROL NO: 96836	
7	\$30,518.55	0.62593983	\$19,102.77				
		0	\$0.00	STAT	999999	STATE OF WISCONSIN	
		0.00473240	\$90.40	CNTY	28	JEFFERSON COUNTY	
		0.00268150	\$51.22	MUNI	28024	TOWN OF PALMYRA	
		0.00929580	\$177.57	REG	284221	SCH D OF PALMYRA-EAGLE AREA	
		0.00038980	\$7.45	VTAE	000800	WAUKESHA COUNTY AREA VTAE DISTRICT	
Parcel Total:			\$326.64				

File Number Total:			\$3,497.09				
--------------------	--	--	------------	--	--	--	--



# State of Wisconsin / Department of Natural Resources

Tony Evers , Governor

, Secretary

2/5/2025

## Chapter 70.114 - Aids Payment Worksheet For Tax Year 2024(Payment Year 2025) - Payment Due January 31, 2025

2943 of 7093

FILE NO: SF 50006 *				DATE OF PURCHASE: 03/01/2010				GRANTOR: Charles Kilmer			
LEGAL DESCRIPTION: T05 R16-E S36 PT OF NWNW				PARCEL NO: 024-0516-3622-002				CONTROL NO: 113360			
0.28	\$63,104.36	0.62593983	\$39,499.53								
		0	\$0.00	STAT	999999	STATE OF WISCONSIN					
		0.00473240	\$186.93	CNTY	28	JEFFERSON COUNTY					
		0.00268150	\$105.92	MUNI	28024	TOWN OF PALMYRA					
		0.00929580	\$367.18	REG	284221	SCH D OF PALMYRA-EAGLE AREA					
		0.00038980	\$15.40	VTAE	000800	WAUKESHA COUNTY AREA VTAE DISTRICT					
Parcel Total:				\$675.43							

LEGAL DESCRIPTION: T05 R16-E S36 PT OF SWNW				PARCEL NO: 024-0516-3622-002				CONTROL NO: 113362			
0.01	\$2,253.72	0.62593983	\$1,410.69								
		0	\$0.00	STAT	999999	STATE OF WISCONSIN					
		0.00473240	\$6.68	CNTY	28	JEFFERSON COUNTY					
		0.00268150	\$3.78	MUNI	28024	TOWN OF PALMYRA					
		0.00929580	\$13.11	REG	284221	SCH D OF PALMYRA-EAGLE AREA					
		0.00038980	\$0.55	VTAE	000800	WAUKESHA COUNTY AREA VTAE DISTRICT					
Parcel Total:				\$24.12							

File Number Total:				\$699.55							
--------------------	--	--	--	----------	--	--	--	--	--	--	--



# State of Wisconsin / Department of Natural Resources

Tony Evers , Governor

, Secretary

2/5/2025

## Chapter 70.114 - Aids Payment Worksheet For Tax Year 2024(Payment Year 2025) - Payment Due January 31, 2025

2944 of 7093

FILE NO: W 1426 *				DATE OF PURCHASE: 02/28/2002				GRANTOR: R. S. KINCAID, INC			
LEGAL DESCRIPTION: T05 R16-E S07 PT OF SWSW				PARCEL NO: 024-0516-0733-0, -0733-1				CONTROL NO: 86975			
37.4	\$41,393.65	0.62593983	\$25,909.94								
				0	\$0.00	STAT	999999	STATE OF WISCONSIN			
				0.00473240	\$122.62	CNTY	28	JEFFERSON COUNTY			
				0.00268150	\$69.48	MUNI	28024	TOWN OF PALMYRA			
				0.00929580	\$240.85	REG	284221	SCH D OF PALMYRA-EAGLE AREA			
				0.00038980	\$10.10	VTAE	000800	WAUKESHA COUNTY AREA VTAE DISTRICT			
				Parcel Total:	\$443.05						

LEGAL DESCRIPTION: T05 R16-E S07 SESW				PARCEL NO: 024-0516-0734-0				CONTROL NO: 86977			
40	\$44,177.81	0.62593983	\$27,652.65								
				0	\$0.00	STAT	999999	STATE OF WISCONSIN			
				0.00473240	\$130.86	CNTY	28	JEFFERSON COUNTY			
				0.00268150	\$74.15	MUNI	28024	TOWN OF PALMYRA			
				0.00929580	\$257.05	REG	284221	SCH D OF PALMYRA-EAGLE AREA			
				0.00038980	\$10.78	VTAE	000800	WAUKESHA COUNTY AREA VTAE DISTRICT			
				Parcel Total:	\$472.84						



# State of Wisconsin / Department of Natural Resources

Tony Evers , Governor

, Secretary

2/5/2025

## Chapter 70.114 - Aids Payment Worksheet For Tax Year 2024(Payment Year 2025) - Payment Due January 31, 2025

2945 of 7093

LEGAL DESCRIPTION: T05 R16-E S07 PT OF NESW	PARCEL NO: 024-0516-0734-0	CONTROL NO: 86978
---	----------------------------	-------------------

11.14	\$12,303.68	0.62593983	\$7,701.36	
-------	-------------	------------	------------	--

0	\$0.00	STAT	999999	STATE OF WISCONSIN
0.00473240	\$36.45	CNTY	28	JEFFERSON COUNTY
0.00268150	\$20.65	MUNI	28024	TOWN OF PALMYRA
0.00929580	\$71.59	REG	284221	SCH D OF PALMYRA-EAGLE AREA
0.00038980	\$3.00	VTAE	000800	WAUKESHA COUNTY AREA VTAE DISTRICT

Parcel Total:	\$131.69
---------------	----------

LEGAL DESCRIPTION: T05 R16-E S07 PT OF NWSE	PARCEL NO: 024-0516-0742-0	CONTROL NO: 86979
---	----------------------------	-------------------

30	\$33,270.02	0.62593983	\$20,825.03	
----	-------------	------------	-------------	--

0	\$0.00	STAT	999999	STATE OF WISCONSIN
0.00473240	\$98.55	CNTY	28	JEFFERSON COUNTY
0.00268150	\$55.84	MUNI	28024	TOWN OF PALMYRA
0.00929580	\$193.58	REG	284221	SCH D OF PALMYRA-EAGLE AREA
0.00038980	\$8.12	VTAE	000800	WAUKESHA COUNTY AREA VTAE DISTRICT

Parcel Total:	\$356.09
---------------	----------

LEGAL DESCRIPTION: T05 R16-E S07 PT OF NESE	PARCEL NO: 024-0516-0741-0	CONTROL NO: 86981
---	----------------------------	-------------------

39.5	\$43,160.77	0.62593983	\$27,016.04	
------	-------------	------------	-------------	--

0	\$0.00	STAT	999999	STATE OF WISCONSIN
0.00473240	\$127.85	CNTY	28	JEFFERSON COUNTY
0.00268150	\$72.44	MUNI	28024	TOWN OF PALMYRA
0.00929580	\$251.13	REG	284221	SCH D OF PALMYRA-EAGLE AREA
0.00038980	\$10.53	VTAE	000800	WAUKESHA COUNTY AREA VTAE DISTRICT

Parcel Total:	\$461.95
---------------	----------



# State of Wisconsin / Department of Natural Resources

Tony Evers , Governor

, Secretary

2/5/2025

## Chapter 70.114 - Aids Payment Worksheet For Tax Year 2024(Payment Year 2025) - Payment Due January 31, 2025

2946 of 7093

LEGAL DESCRIPTION: T05 R16-E S07 PT OF SENE	PARCEL NO: 024-0516-0741-0	CONTROL NO: 86982
---	----------------------------	-------------------

3.3	\$3,605.42	0.62593983	\$2,256.77	
-----	------------	------------	------------	--

0	\$0.00	STAT	999999	STATE OF WISCONSIN
0.00473240	\$10.68	CNTY	28	JEFFERSON COUNTY
0.00268150	\$6.05	MUNI	28024	TOWN OF PALMYRA
0.00929580	\$20.98	REG	284221	SCH D OF PALMYRA-EAGLE AREA
0.00038980	\$0.88	VTAE	000800	WAUKESHA COUNTY AREA VTAE DISTRICT

Parcel Total:	\$38.59
---------------	---------

LEGAL DESCRIPTION: T05 R16-E S07 PT OF SESE	PARCEL NO: 024-0516-0744-0	CONTROL NO: 86984
---	----------------------------	-------------------

39	\$43,331.12	0.62593983	\$27,122.67	
----	-------------	------------	-------------	--

0	\$0.00	STAT	999999	STATE OF WISCONSIN
0.00473240	\$128.36	CNTY	28	JEFFERSON COUNTY
0.00268150	\$72.73	MUNI	28024	TOWN OF PALMYRA
0.00929580	\$252.13	REG	284221	SCH D OF PALMYRA-EAGLE AREA
0.00038980	\$10.57	VTAE	000800	WAUKESHA COUNTY AREA VTAE DISTRICT

Parcel Total:	\$463.79
---------------	----------

LEGAL DESCRIPTION: T05 R16-E S07 PT OF SWSE	PARCEL NO: 024-0516-0743-0	CONTROL NO: 86985
---	----------------------------	-------------------

38	\$42,166.61	0.62593983	\$26,393.76	
----	-------------	------------	-------------	--

0	\$0.00	STAT	999999	STATE OF WISCONSIN
0.00473240	\$124.91	CNTY	28	JEFFERSON COUNTY
0.00268150	\$70.77	MUNI	28024	TOWN OF PALMYRA
0.00929580	\$245.35	REG	284221	SCH D OF PALMYRA-EAGLE AREA
0.00038980	\$10.29	VTAE	000800	WAUKESHA COUNTY AREA VTAE DISTRICT

Parcel Total:	\$451.32
---------------	----------



# State of Wisconsin / Department of Natural Resources

Tony Evers , Governor

, Secretary

2/5/2025

## Chapter 70.114 - Aids Payment Worksheet For Tax Year 2024(Payment Year 2025) - Payment Due January 31, 2025

2947 of 7093

LEGAL DESCRIPTION: T05 R16-E S08 PT OF NWSW      PARCEL NO: 024-0516-0832-1      CONTROL NO: 86987

2.27      \$2,321.40      0.62593983      \$1,453.06

0      \$0.00      STAT      999999      STATE OF WISCONSIN

0.00473240      \$6.88      CNTY      28      JEFFERSON COUNTY

0.00268150      \$3.90      MUNI      28024      TOWN OF PALMYRA

0.00929580      \$13.51      REG      284221      SCH D OF PALMYRA-EAGLE AREA

0.00038980      \$0.57      VTAE      000800      WAUKESHA COUNTY AREA VTAE DISTRICT

Parcel Total:      \$24.86

LEGAL DESCRIPTION: T05 R16-E S08 PT OF SWSW      PARCEL NO: 024-0516-0833-2      CONTROL NO: 86989

11.05      \$12,379.96      0.62593983      \$7,749.11

0      \$0.00      STAT      999999      STATE OF WISCONSIN

0.00473240      \$36.67      CNTY      28      JEFFERSON COUNTY

0.00268150      \$20.78      MUNI      28024      TOWN OF PALMYRA

0.00929580      \$72.03      REG      284221      SCH D OF PALMYRA-EAGLE AREA

0.00038980      \$3.02      VTAE      000800      WAUKESHA COUNTY AREA VTAE DISTRICT

Parcel Total:      \$132.50

LEGAL DESCRIPTION: T05 R16-E S17 PT OF NWNW      PARCEL NO: 024-0516-0744-0      CONTROL NO: 86990

0.39      \$432.24      0.62593983      \$270.56

0      \$0.00      STAT      999999      STATE OF WISCONSIN

0.00473240      \$1.28      CNTY      28      JEFFERSON COUNTY

0.00268150      \$0.73      MUNI      28024      TOWN OF PALMYRA

0.00929580      \$2.52      REG      284221      SCH D OF PALMYRA-EAGLE AREA

0.00038980      \$0.11      VTAE      000800      WAUKESHA COUNTY AREA VTAE DISTRICT

Parcel Total:      \$4.64



# State of Wisconsin / Department of Natural Resources

Tony Evers , Governor

, Secretary

2/5/2025

## Chapter 70.114 - Aids Payment Worksheet For Tax Year 2024(Payment Year 2025) - Payment Due January 31, 2025

2948 of 7093

LEGAL DESCRIPTION: T05 R16-E S18 NWNW	PARCEL NO: 024-0516-1822-1, 1822-0	CONTROL NO: 86991
---------------------------------------	------------------------------------	-------------------

37.22    \$37,912.82    0.62593983    \$23,731.15

0	\$0.00	STAT	999999	STATE OF WISCONSIN
0.00473240	\$112.31	CNTY	28	JEFFERSON COUNTY
0.00268150	\$63.63	MUNI	28024	TOWN OF PALMYRA
0.00929580	\$220.60	REG	284221	SCH D OF PALMYRA-EAGLE AREA
0.00038980	\$9.25	VTAE	000800	WAUKESHA COUNTY AREA VTAE DISTRICT

Parcel Total:                    \$405.79

LEGAL DESCRIPTION: T05 R16-E S18 PT OF NWNE	PARCEL NO: 024-0516-1821-0	CONTROL NO: 86992
---	----------------------------	-------------------

16.35    \$16,875.29    0.62593983    \$10,562.91

0	\$0.00	STAT	999999	STATE OF WISCONSIN
0.00473240	\$49.99	CNTY	28	JEFFERSON COUNTY
0.00268150	\$28.32	MUNI	28024	TOWN OF PALMYRA
0.00929580	\$98.19	REG	284221	SCH D OF PALMYRA-EAGLE AREA
0.00038980	\$4.12	VTAE	000800	WAUKESHA COUNTY AREA VTAE DISTRICT

Parcel Total:                    \$180.62

LEGAL DESCRIPTION: T05 R16-E S18 SWNW	PARCEL NO: 024-0516-1823-0	CONTROL NO: 86993
---------------------------------------	----------------------------	-------------------

39    \$43,333.66    0.62593983    \$27,124.27

0	\$0.00	STAT	999999	STATE OF WISCONSIN
0.00473240	\$128.36	CNTY	28	JEFFERSON COUNTY
0.00268150	\$72.73	MUNI	28024	TOWN OF PALMYRA
0.00929580	\$252.14	REG	284221	SCH D OF PALMYRA-EAGLE AREA
0.00038980	\$10.57	VTAE	000800	WAUKESHA COUNTY AREA VTAE DISTRICT

Parcel Total:                    \$463.80





# State of Wisconsin / Department of Natural Resources

Tony Evers , Governor

, Secretary

2/5/2025

## Chapter 70.114 - Aids Payment Worksheet For Tax Year 2024(Payment Year 2025) - Payment Due January 31, 2025

2949 of 7093

LEGAL DESCRIPTION: T05 R16-E S18 PT OF SENW      PARCEL NO: 024-0516-1824-0, 1821-0      CONTROL NO: 86994

40.1      \$42,520.03      0.62593983      \$26,614.98

0      \$0.00      STAT      999999      STATE OF WISCONSIN

0.00473240      \$125.95      CNTY      28      JEFFERSON COUNTY

0.00268150      \$71.37      MUNI      28024      TOWN OF PALMYRA

0.00929580      \$247.41      REG      284221      SCH D OF PALMYRA-EAGLE AREA

0.00038980      \$10.37      VTAE      000800      WAUKESHA COUNTY AREA VTAE DISTRICT

Parcel Total:      \$455.10

LEGAL DESCRIPTION: T05 R16-E S18 PT OF NWSW      PARCEL NO: 086995      CONTROL NO: 86995

0.7      \$778.04      0.62593983      \$487.00

0      \$0.00      STAT      999999      STATE OF WISCONSIN

0.00473240      \$2.30      CNTY      28      JEFFERSON COUNTY

0.00268150      \$1.31      MUNI      28024      TOWN OF PALMYRA

0.00929580      \$4.53      REG      284221      SCH D OF PALMYRA-EAGLE AREA

0.00038980      \$0.19      VTAE      000800      WAUKESHA COUNTY AREA VTAE DISTRICT

Parcel Total:      \$8.33

LEGAL DESCRIPTION: T05 R16-E S18 PT OF NESW      PARCEL NO: 024-0516-1824-0, 1823-0      CONTROL NO: 86996

5.3      \$5,703.07      0.62593983      \$3,569.78

0      \$0.00      STAT      999999      STATE OF WISCONSIN

0.00473240      \$16.89      CNTY      28      JEFFERSON COUNTY

0.00268150      \$9.57      MUNI      28024      TOWN OF PALMYRA

0.00929580      \$33.18      REG      284221      SCH D OF PALMYRA-EAGLE AREA

0.00038980      \$1.39      VTAE      000800      WAUKESHA COUNTY AREA VTAE DISTRICT

Parcel Total:      \$61.03



# State of Wisconsin / Department of Natural Resources

Tony Evers , Governor

, Secretary

2/5/2025

## Chapter 70.114 - Aids Payment Worksheet For Tax Year 2024(Payment Year 2025) - Payment Due January 31, 2025

2950 of 7093

LEGAL DESCRIPTION: T05 R16-E S18 NENW	PARCEL NO: 024-0516-1821-1, 1821-0	CONTROL NO: 86997
---------------------------------------	------------------------------------	-------------------

35.4	\$36,354.21	0.62593983	\$22,755.55	
------	-------------	------------	-------------	--

0	\$0.00	STAT	999999	STATE OF WISCONSIN
0.00473240	\$107.69	CNTY	28	JEFFERSON COUNTY
0.00268150	\$61.02	MUNI	28024	TOWN OF PALMYRA
0.00929580	\$211.53	REG	284221	SCH D OF PALMYRA-EAGLE AREA
0.00038980	\$8.87	VTAE	000800	WAUKESHA COUNTY AREA VTAE DISTRICT

Parcel Total:	\$389.11
---------------	----------

LEGAL DESCRIPTION: T05 R16-E S18 PT OF SENW	PARCEL NO: 024-0516-1821-0	CONTROL NO: 86998
---	----------------------------	-------------------

6	\$6,193.79	0.62593983	\$3,876.94	
---	------------	------------	------------	--

0	\$0.00	STAT	999999	STATE OF WISCONSIN
0.00473240	\$18.35	CNTY	28	JEFFERSON COUNTY
0.00268150	\$10.40	MUNI	28024	TOWN OF PALMYRA
0.00929580	\$36.04	REG	284221	SCH D OF PALMYRA-EAGLE AREA
0.00038980	\$1.51	VTAE	000800	WAUKESHA COUNTY AREA VTAE DISTRICT

Parcel Total:	\$66.30
---------------	---------

LEGAL DESCRIPTION: T05 R16-E S18 PT OF NENE	PARCEL NO: 024-0516-0744-0	CONTROL NO: 86999
---	----------------------------	-------------------

1	\$1,111.12	0.62593983	\$695.49	
---	------------	------------	----------	--

0	\$0.00	STAT	999999	STATE OF WISCONSIN
0.00473240	\$3.29	CNTY	28	JEFFERSON COUNTY
0.00268150	\$1.86	MUNI	28024	TOWN OF PALMYRA
0.00929580	\$6.47	REG	284221	SCH D OF PALMYRA-EAGLE AREA
0.00038980	\$0.27	VTAE	000800	WAUKESHA COUNTY AREA VTAE DISTRICT

Parcel Total:	\$11.89
---------------	---------



# State of Wisconsin / Department of Natural Resources

Tony Evers , Governor

, Secretary

2/5/2025

## Chapter 70.114 - Aids Payment Worksheet For Tax Year 2024(Payment Year 2025) - Payment Due January 31, 2025

2951 of 7093

LEGAL DESCRIPTION: T05 R16-E S18 PT OF SWNE	PARCEL NO: 024-0516-1821-0	CONTROL NO: 87000
---	----------------------------	-------------------

3.85	\$3,974.10	0.62593983	\$2,487.54
------	------------	------------	------------

0	\$0.00	STAT	999999	STATE OF WISCONSIN
0.00473240	\$11.77	CNTY	28	JEFFERSON COUNTY
0.00268150	\$6.67	MUNI	28024	TOWN OF PALMYRA
0.00929580	\$23.12	REG	284221	SCH D OF PALMYRA-EAGLE AREA
0.00038980	\$0.97	VTAE	000800	WAUKESHA COUNTY AREA VTAE DISTRICT

Parcel Total:	\$42.53
---------------	---------

File Number Total:	\$5,065.82
--------------------	------------

FILE NO: WM 60774 *	DATE OF PURCHASE: 04/19/2023	GRANTOR: Dean Kincaid, Inc.
---------------------	------------------------------	-----------------------------

LEGAL DESCRIPTION: T05 R16-E S18 PT OF NWNE	PARCEL NO: 024-0516-1812-000	CONTROL NO: 137063
---	------------------------------	--------------------

25	\$10,315.10	0.62593983	\$6,456.63
----	-------------	------------	------------

0	\$0.00	STAT	999999	STATE OF WISCONSIN
0.00473240	\$30.56	CNTY	28	JEFFERSON COUNTY
0.00268150	\$17.31	MUNI	28024	TOWN OF PALMYRA
0.00929580	\$60.02	REG	284221	SCH D OF PALMYRA-EAGLE AREA
0.00038980	\$2.52	VTAE	000800	WAUKESHA COUNTY AREA VTAE DISTRICT

Parcel Total:	\$110.41
---------------	----------



# State of Wisconsin / Department of Natural Resources

Tony Evers , Governor

, Secretary

2/5/2025

## Chapter 70.114 - Aids Payment Worksheet For Tax Year 2024(Payment Year 2025) - Payment Due January 31, 2025

2952 of 7093

LEGAL DESCRIPTION: T05 R16-E S19 NENW	PARCEL NO: 024-0516-1921-000	CONTROL NO: 137064
---------------------------------------	------------------------------	--------------------

40	\$12,977.06	0.62593983	\$8,122.86	
----	-------------	------------	------------	--

0	\$0.00	STAT	999999	STATE OF WISCONSIN
0.00473240	\$38.44	CNTY	28	JEFFERSON COUNTY
0.00268150	\$21.78	MUNI	28024	TOWN OF PALMYRA
0.00929580	\$75.51	REG	284221	SCH D OF PALMYRA-EAGLE AREA
0.00038980	\$3.17	VTAE	000800	WAUKESHA COUNTY AREA VTAE DISTRICT

Parcel Total:	\$138.90
---------------	----------

LEGAL DESCRIPTION: T05 R16-E S17 PT OF NENE	PARCEL NO: 024-0516-1711-001	CONTROL NO: 137065
---	------------------------------	--------------------

15.39	\$21,184.77	0.62593983	\$13,260.39	
-------	-------------	------------	-------------	--

0	\$0.00	STAT	999999	STATE OF WISCONSIN
0.00473240	\$62.75	CNTY	28	JEFFERSON COUNTY
0.00268150	\$35.56	MUNI	28024	TOWN OF PALMYRA
0.00929580	\$123.27	REG	284221	SCH D OF PALMYRA-EAGLE AREA
0.00038980	\$5.17	VTAE	000800	WAUKESHA COUNTY AREA VTAE DISTRICT

Parcel Total:	\$226.75
---------------	----------

LEGAL DESCRIPTION: T05 R16-E S18 PT OF NENE	PARCEL NO: 024-0516-1811-000	CONTROL NO: 137593
---	------------------------------	--------------------

39	\$14,418.95	0.62593983	\$9,025.40	
----	-------------	------------	------------	--

0	\$0.00	STAT	999999	STATE OF WISCONSIN
0.00473240	\$42.71	CNTY	28	JEFFERSON COUNTY
0.00268150	\$24.20	MUNI	28024	TOWN OF PALMYRA
0.00929580	\$83.90	REG	284221	SCH D OF PALMYRA-EAGLE AREA
0.00038980	\$3.52	VTAE	000800	WAUKESHA COUNTY AREA VTAE DISTRICT

Parcel Total:	\$154.33
---------------	----------



# State of Wisconsin / Department of Natural Resources

Tony Evers , Governor

, Secretary

2/5/2025

## Chapter 70.114 - Aids Payment Worksheet For Tax Year 2024(Payment Year 2025) - Payment Due January 31, 2025

2953 of 7093

LEGAL DESCRIPTION: T05 R16-E S18 SENE	PARCEL NO: 024-0516-1814-000	CONTROL NO: 137594
---------------------------------------	------------------------------	--------------------

40	\$13,087.97	0.62593983	\$8,192.28	
----	-------------	------------	------------	--

0	\$0.00	STAT	999999	STATE OF WISCONSIN
0.00473240	\$38.77	CNTY	28	JEFFERSON COUNTY
0.00268150	\$21.97	MUNI	28024	TOWN OF PALMYRA
0.00929580	\$76.15	REG	284221	SCH D OF PALMYRA-EAGLE AREA
0.00038980	\$3.19	VTAE	000800	WAUKESHA COUNTY AREA VTAE DISTRICT

Parcel Total:	\$140.08
---------------	----------

LEGAL DESCRIPTION: T05 R16-E S18 NESE	PARCEL NO: 024-0516-1841-000	CONTROL NO: 137595
---------------------------------------	------------------------------	--------------------

40	\$12,422.48	0.62593983	\$7,775.73	
----	-------------	------------	------------	--

0	\$0.00	STAT	999999	STATE OF WISCONSIN
0.00473240	\$36.80	CNTY	28	JEFFERSON COUNTY
0.00268150	\$20.85	MUNI	28024	TOWN OF PALMYRA
0.00929580	\$72.28	REG	284221	SCH D OF PALMYRA-EAGLE AREA
0.00038980	\$3.03	VTAE	000800	WAUKESHA COUNTY AREA VTAE DISTRICT

Parcel Total:	\$132.96
---------------	----------

LEGAL DESCRIPTION: T05 R16-E S18 NWSE	PARCEL NO: 024-0516-1842-000	CONTROL NO: 137596
---------------------------------------	------------------------------	--------------------

40	\$15,749.93	0.62593983	\$9,858.51	
----	-------------	------------	------------	--

0	\$0.00	STAT	999999	STATE OF WISCONSIN
0.00473240	\$46.65	CNTY	28	JEFFERSON COUNTY
0.00268150	\$26.44	MUNI	28024	TOWN OF PALMYRA
0.00929580	\$91.64	REG	284221	SCH D OF PALMYRA-EAGLE AREA
0.00038980	\$3.84	VTAE	000800	WAUKESHA COUNTY AREA VTAE DISTRICT

Parcel Total:	\$168.57
---------------	----------



# State of Wisconsin / Department of Natural Resources

Tony Evers , Governor

, Secretary

2/5/2025

## Chapter 70.114 - Aids Payment Worksheet For Tax Year 2024(Payment Year 2025) - Payment Due January 31, 2025

2954 of 7093

LEGAL DESCRIPTION: T05 R16-E S18 PT OF SWNE	PARCEL NO: 024-0516-1813-000	CONTROL NO: 137597
---	------------------------------	--------------------

40	\$16,526.34	0.62593983	\$10,344.49	
----	-------------	------------	-------------	--

0	\$0.00	STAT	999999	STATE OF WISCONSIN
0.00473240	\$48.95	CNTY	28	JEFFERSON COUNTY
0.00268150	\$27.74	MUNI	28024	TOWN OF PALMYRA
0.00929580	\$96.16	REG	284221	SCH D OF PALMYRA-EAGLE AREA
0.00038980	\$4.03	VTAE	000800	WAUKESHA COUNTY AREA VTAE DISTRICT

Parcel Total:	\$176.88
---------------	----------

LEGAL DESCRIPTION: T05 R16-E S17 SWNW	PARCEL NO: 024-0516-1723-000	CONTROL NO: 137598
---------------------------------------	------------------------------	--------------------

40	\$12,422.48	0.62593983	\$7,775.73	
----	-------------	------------	------------	--

0	\$0.00	STAT	999999	STATE OF WISCONSIN
0.00473240	\$36.80	CNTY	28	JEFFERSON COUNTY
0.00268150	\$20.85	MUNI	28024	TOWN OF PALMYRA
0.00929580	\$72.28	REG	284221	SCH D OF PALMYRA-EAGLE AREA
0.00038980	\$3.03	VTAE	000800	WAUKESHA COUNTY AREA VTAE DISTRICT

Parcel Total:	\$132.96
---------------	----------

LEGAL DESCRIPTION: T05 R16-E S17 NWSW	PARCEL NO: 024-0516-1732-000	CONTROL NO: 137599
---------------------------------------	------------------------------	--------------------

40	\$12,422.48	0.62593983	\$7,775.73	
----	-------------	------------	------------	--

0	\$0.00	STAT	999999	STATE OF WISCONSIN
0.00473240	\$36.80	CNTY	28	JEFFERSON COUNTY
0.00268150	\$20.85	MUNI	28024	TOWN OF PALMYRA
0.00929580	\$72.28	REG	284221	SCH D OF PALMYRA-EAGLE AREA
0.00038980	\$3.03	VTAE	000800	WAUKESHA COUNTY AREA VTAE DISTRICT

Parcel Total:	\$132.96
---------------	----------



# State of Wisconsin / Department of Natural Resources

Tony Evers , Governor

, Secretary

2/5/2025

## Chapter 70.114 - Aids Payment Worksheet For Tax Year 2024(Payment Year 2025) - Payment Due January 31, 2025

2955 of 7093

LEGAL DESCRIPTION: T05 R16-E S17 NWNW	PARCEL NO: 024-0516-1722-000	CONTROL NO: 137600
---------------------------------------	------------------------------	--------------------

39.86	\$12,644.31	0.62593983	\$7,914.58	
-------	-------------	------------	------------	--

0	\$0.00	STAT	999999	STATE OF WISCONSIN
0.00473240	\$37.46	CNTY	28	JEFFERSON COUNTY
0.00268150	\$21.22	MUNI	28024	TOWN OF PALMYRA
0.00929580	\$73.57	REG	284221	SCH D OF PALMYRA-EAGLE AREA
0.00038980	\$3.09	VTAE	000800	WAUKESHA COUNTY AREA VTAE DISTRICT

Parcel Total:	\$135.34
---------------	----------

LEGAL DESCRIPTION: T05 R16-E S17 NENW	PARCEL NO: 024-0516-1721-000	CONTROL NO: 137601
---------------------------------------	------------------------------	--------------------

40	\$15,084.44	0.62593983	\$9,441.95	
----	-------------	------------	------------	--

0	\$0.00	STAT	999999	STATE OF WISCONSIN
0.00473240	\$44.68	CNTY	28	JEFFERSON COUNTY
0.00268150	\$25.32	MUNI	28024	TOWN OF PALMYRA
0.00929580	\$87.77	REG	284221	SCH D OF PALMYRA-EAGLE AREA
0.00038980	\$3.68	VTAE	000800	WAUKESHA COUNTY AREA VTAE DISTRICT

Parcel Total:	\$161.45
---------------	----------

LEGAL DESCRIPTION: T05 R16-E S17 NWNE	PARCEL NO: 024-0516-1712-000	CONTROL NO: 137602
---------------------------------------	------------------------------	--------------------

40	\$18,633.72	0.62593983	\$11,663.59	
----	-------------	------------	-------------	--

0	\$0.00	STAT	999999	STATE OF WISCONSIN
0.00473240	\$55.20	CNTY	28	JEFFERSON COUNTY
0.00268150	\$31.28	MUNI	28024	TOWN OF PALMYRA
0.00929580	\$108.42	REG	284221	SCH D OF PALMYRA-EAGLE AREA
0.00038980	\$4.55	VTAE	000800	WAUKESHA COUNTY AREA VTAE DISTRICT

Parcel Total:	\$199.45
---------------	----------



# State of Wisconsin / Department of Natural Resources

Tony Evers , Governor

, Secretary

2/5/2025

## Chapter 70.114 - Aids Payment Worksheet For Tax Year 2024(Payment Year 2025) - Payment Due January 31, 2025

2956 of 7093

LEGAL DESCRIPTION: T05 R16-E S19 PT OF NWNW				PARCEL NO: 024-0516-1922-000				CONTROL NO: 137644			
36.88	\$12,089.74	0.62593983	\$7,567.45								
				0	\$0.00	STAT	999999	STATE OF WISCONSIN			
				0.00473240	\$35.81	CNTY	28	JEFFERSON COUNTY			
				0.00268150	\$20.29	MUNI	28024	TOWN OF PALMYRA			
				0.00929580	\$70.35	REG	284221	SCH D OF PALMYRA-EAGLE AREA			
				0.00038980	\$2.95	VTAE	000800	WAUKESHA COUNTY AREA VTAE DISTRICT			
				Parcel Total:	\$129.40						

LEGAL DESCRIPTION: T05 R16-E S19 SWNW				PARCEL NO: 024-0516-1923-000, 024-0516-1923-001				CONTROL NO: 137645			
37.4	\$6,433.07	0.62593983	\$4,026.72								
				0	\$0.00	STAT	999999	STATE OF WISCONSIN			
				0.00473240	\$19.06	CNTY	28	JEFFERSON COUNTY			
				0.00268150	\$10.80	MUNI	28024	TOWN OF PALMYRA			
				0.00929580	\$37.43	REG	284221	SCH D OF PALMYRA-EAGLE AREA			
				0.00038980	\$1.57	VTAE	000800	WAUKESHA COUNTY AREA VTAE DISTRICT			
				Parcel Total:	\$68.86						





# State of Wisconsin / Department of Natural Resources

Tony Evers , Governor

, Secretary

2/5/2025

## Chapter 70.114 - Aids Payment Worksheet For Tax Year 2024(Payment Year 2025) - Payment Due January 31, 2025

2957 of 7093

LEGAL DESCRIPTION: T05 R16-E S19 SENW	PARCEL NO: 024-0516-1924-000	CONTROL NO: 137648
---------------------------------------	------------------------------	--------------------

40	\$12,977.06	0.62593983	\$8,122.86	
----	-------------	------------	------------	--

0	\$0.00	STAT	999999	STATE OF WISCONSIN
0.00473240	\$38.44	CNTY	28	JEFFERSON COUNTY
0.00268150	\$21.78	MUNI	28024	TOWN OF PALMYRA
0.00929580	\$75.51	REG	284221	SCH D OF PALMYRA-EAGLE AREA
0.00038980	\$3.17	VTAE	000800	WAUKESHA COUNTY AREA VTAE DISTRICT

Parcel Total:	\$138.90
---------------	----------

LEGAL DESCRIPTION: T05 R16-E S19 PT OF NESW	PARCEL NO: 024-0516-1931-000	CONTROL NO: 137649
---	------------------------------	--------------------

20	\$6,211.24	0.62593983	\$3,887.86	
----	------------	------------	------------	--

0	\$0.00	STAT	999999	STATE OF WISCONSIN
0.00473240	\$18.40	CNTY	28	JEFFERSON COUNTY
0.00268150	\$10.43	MUNI	28024	TOWN OF PALMYRA
0.00929580	\$36.14	REG	284221	SCH D OF PALMYRA-EAGLE AREA
0.00038980	\$1.52	VTAE	000800	WAUKESHA COUNTY AREA VTAE DISTRICT

Parcel Total:	\$66.49
---------------	---------

LEGAL DESCRIPTION: T05 R16-E S19 PT OF NWSW	PARCEL NO: 024-0516-1932-000	CONTROL NO: 137650
---	------------------------------	--------------------

38.04	\$12,755.23	0.62593983	\$7,984.00	
-------	-------------	------------	------------	--

0	\$0.00	STAT	999999	STATE OF WISCONSIN
0.00473240	\$37.78	CNTY	28	JEFFERSON COUNTY
0.00268150	\$21.41	MUNI	28024	TOWN OF PALMYRA
0.00929580	\$74.22	REG	284221	SCH D OF PALMYRA-EAGLE AREA
0.00038980	\$3.11	VTAE	000800	WAUKESHA COUNTY AREA VTAE DISTRICT

Parcel Total:	\$136.52
---------------	----------



# State of Wisconsin / Department of Natural Resources

Tony Evers , Governor

, Secretary

2/5/2025

## Chapter 70.114 - Aids Payment Worksheet For Tax Year 2024(Payment Year 2025) - Payment Due January 31, 2025

2958 of 7093

LEGAL DESCRIPTION: T05 R16-E S19 PT OF SWSW				PARCEL NO: 024-0516-1933-000				CONTROL NO: 137651	
38.62	\$12,866.14	0.62593983	\$8,053.43						
				0	\$0.00	STAT	999999	STATE OF WISCONSIN	
				0.00473240	\$38.11	CNTY	28	JEFFERSON COUNTY	
				0.00268150	\$21.60	MUNI	28024	TOWN OF PALMYRA	
				0.00929580	\$74.86	REG	284221	SCH D OF PALMYRA-EAGLE AREA	
				0.00038980	\$3.14	VTAE	000800	WAUKESHA COUNTY AREA VTAE DISTRICT	
Parcel Total:					\$137.71				

LEGAL DESCRIPTION: T05 R16-E S18 PT OF NESW				PARCEL NO: 024-0516-1831-000				CONTROL NO: 137655	
31.85	\$11,646.08	0.62593983	\$7,289.74						
				0	\$0.00	STAT	999999	STATE OF WISCONSIN	
				0.00473240	\$34.50	CNTY	28	JEFFERSON COUNTY	
				0.00268150	\$19.55	MUNI	28024	TOWN OF PALMYRA	
				0.00929580	\$67.76	REG	284221	SCH D OF PALMYRA-EAGLE AREA	
				0.00038980	\$2.84	VTAE	000800	WAUKESHA COUNTY AREA VTAE DISTRICT	
Parcel Total:					\$124.65				

LEGAL DESCRIPTION: T05 R16-E S18 PT OF NWSW				PARCEL NO: 024-0516-1832-000				CONTROL NO: 137656	
33.86	\$12,089.74	0.62593983	\$7,567.45						
				0	\$0.00	STAT	999999	STATE OF WISCONSIN	
				0.00473240	\$35.81	CNTY	28	JEFFERSON COUNTY	
				0.00268150	\$20.29	MUNI	28024	TOWN OF PALMYRA	
				0.00929580	\$70.35	REG	284221	SCH D OF PALMYRA-EAGLE AREA	
				0.00038980	\$2.95	VTAE	000800	WAUKESHA COUNTY AREA VTAE DISTRICT	
Parcel Total:					\$129.40				



# State of Wisconsin / Department of Natural Resources

Tony Evers , Governor

, Secretary

2/5/2025

## Chapter 70.114 - Aids Payment Worksheet For Tax Year 2024(Payment Year 2025) - Payment Due January 31, 2025

2959 of 7093

LEGAL DESCRIPTION: T05 R16-E S18 PT OF SWSW	PARCEL NO: 024-0516-1833-000	CONTROL NO: 137657
---	------------------------------	--------------------

36.68    \$12,200.65    0.62593983    \$7,636.87

0	\$0.00	STAT	999999	STATE OF WISCONSIN
0.00473240	\$36.14	CNTY	28	JEFFERSON COUNTY
0.00268150	\$20.48	MUNI	28024	TOWN OF PALMYRA
0.00929580	\$70.99	REG	284221	SCH D OF PALMYRA-EAGLE AREA
0.00038980	\$2.98	VTAE	000800	WAUKESHA COUNTY AREA VTAE DISTRICT

Parcel Total:                    \$130.59

LEGAL DESCRIPTION: T05 R16-E S18 SESW	PARCEL NO: 024-0516-1834-000	CONTROL NO: 137658
---------------------------------------	------------------------------	--------------------

40    \$13,642.55    0.62593983    \$8,539.41

0	\$0.00	STAT	999999	STATE OF WISCONSIN
0.00473240	\$40.41	CNTY	28	JEFFERSON COUNTY
0.00268150	\$22.90	MUNI	28024	TOWN OF PALMYRA
0.00929580	\$79.38	REG	284221	SCH D OF PALMYRA-EAGLE AREA
0.00038980	\$3.33	VTAE	000800	WAUKESHA COUNTY AREA VTAE DISTRICT

Parcel Total:                    \$146.02

LEGAL DESCRIPTION: T05 R16-E S18 SWSE	PARCEL NO: 024-0516-1843-000	CONTROL NO: 137659
---------------------------------------	------------------------------	--------------------

40    \$14,086.21    0.62593983    \$8,817.12

0	\$0.00	STAT	999999	STATE OF WISCONSIN
0.00473240	\$41.73	CNTY	28	JEFFERSON COUNTY
0.00268150	\$23.64	MUNI	28024	TOWN OF PALMYRA
0.00929580	\$81.96	REG	284221	SCH D OF PALMYRA-EAGLE AREA
0.00038980	\$3.44	VTAE	000800	WAUKESHA COUNTY AREA VTAE DISTRICT

Parcel Total:                    \$150.77



# State of Wisconsin / Department of Natural Resources

Tony Evers , Governor

, Secretary

2/5/2025

## Chapter 70.114 - Aids Payment Worksheet For Tax Year 2024(Payment Year 2025) - Payment Due January 31, 2025

2960 of 7093

LEGAL DESCRIPTION: T05 R16-E S18 SESE	PARCEL NO: 024-0516-1844-000	CONTROL NO: 137660
---------------------------------------	------------------------------	--------------------

40	\$11,646.08	0.62593983	\$7,289.74	
----	-------------	------------	------------	--

0	\$0.00	STAT	999999	STATE OF WISCONSIN
0.00473240	\$34.50	CNTY	28	JEFFERSON COUNTY
0.00268150	\$19.55	MUNI	28024	TOWN OF PALMYRA
0.00929580	\$67.76	REG	284221	SCH D OF PALMYRA-EAGLE AREA
0.00038980	\$2.84	VTAE	000800	WAUKESHA COUNTY AREA VTAE DISTRICT

Parcel Total:	\$124.65
---------------	----------

LEGAL DESCRIPTION: T05 R16-E S07 PT OF SWSE	PARCEL NO: 024-0516-0743-001	CONTROL NO: 137661
---	------------------------------	--------------------

2.75	\$2,107.39	0.62593983	\$1,319.10	
------	------------	------------	------------	--

0	\$0.00	STAT	999999	STATE OF WISCONSIN
0.00473240	\$6.24	CNTY	28	JEFFERSON COUNTY
0.00268150	\$3.54	MUNI	28024	TOWN OF PALMYRA
0.00929580	\$12.26	REG	284221	SCH D OF PALMYRA-EAGLE AREA
0.00038980	\$0.51	VTAE	000800	WAUKESHA COUNTY AREA VTAE DISTRICT

Parcel Total:	\$22.55
---------------	---------

LEGAL DESCRIPTION: T05 R16-E S17 PT OF SWNE	PARCEL NO: 024-0516-1713-000	CONTROL NO: 137662
---	------------------------------	--------------------

25.69	\$9,095.03	0.62593983	\$5,692.94	
-------	------------	------------	------------	--

0	\$0.00	STAT	999999	STATE OF WISCONSIN
0.00473240	\$26.94	CNTY	28	JEFFERSON COUNTY
0.00268150	\$15.27	MUNI	28024	TOWN OF PALMYRA
0.00929580	\$52.92	REG	284221	SCH D OF PALMYRA-EAGLE AREA
0.00038980	\$2.22	VTAE	000800	WAUKESHA COUNTY AREA VTAE DISTRICT

Parcel Total:	\$97.35
---------------	---------



# State of Wisconsin / Department of Natural Resources

Tony Evers , Governor

, Secretary

2/5/2025

## Chapter 70.114 - Aids Payment Worksheet For Tax Year 2024(Payment Year 2025) - Payment Due January 31, 2025

2961 of 7093

LEGAL DESCRIPTION: T05 R16-E S17 PT OF SENE				PARCEL NO: 024-0516-1714-000				CONTROL NO: 137663	
2.92	\$2,551.05	0.62593983	\$1,596.80						
				0	\$0.00	STAT	999999	STATE OF WISCONSIN	
				0.00473240	\$7.56	CNTY	28	JEFFERSON COUNTY	
				0.00268150	\$4.28	MUNI	28024	TOWN OF PALMYRA	
				0.00929580	\$14.84	REG	284221	SCH D OF PALMYRA-EAGLE AREA	
				0.00038980	\$0.62	VTAE	000800	WAUKESHA COUNTY AREA VTAE DISTRICT	
Parcel Total:					\$27.30				

LEGAL DESCRIPTION: T05 R16-E S17 SENW				PARCEL NO: 024-0516-1724-000				CONTROL NO: 137664	
40	\$12,422.48	0.62593983	\$7,775.73						
				0	\$0.00	STAT	999999	STATE OF WISCONSIN	
				0.00473240	\$36.80	CNTY	28	JEFFERSON COUNTY	
				0.00268150	\$20.85	MUNI	28024	TOWN OF PALMYRA	
				0.00929580	\$72.28	REG	284221	SCH D OF PALMYRA-EAGLE AREA	
				0.00038980	\$3.03	VTAE	000800	WAUKESHA COUNTY AREA VTAE DISTRICT	
Parcel Total:					\$132.96				



# State of Wisconsin / Department of Natural Resources

Tony Evers , Governor

, Secretary

2/5/2025

## Chapter 70.114 - Aids Payment Worksheet For Tax Year 2024(Payment Year 2025) - Payment Due January 31, 2025

2962 of 7093

LEGAL DESCRIPTION: T05 R16-E S17 PT OF NESW	PARCEL NO: 024-0516-1731-000, 024-0516-1731-001	CONTROL NO: 137665
---	---	--------------------

23.72	\$7,320.39	0.62593983	\$4,582.12
-------	------------	------------	------------

0	\$0.00	STAT	999999	STATE OF WISCONSIN
0.00473240	\$21.68	CNTY	28	JEFFERSON COUNTY
0.00268150	\$12.29	MUNI	28024	TOWN OF PALMYRA
0.00929580	\$42.59	REG	284221	SCH D OF PALMYRA-EAGLE AREA
0.00038980	\$1.79	VTAE	000800	WAUKESHA COUNTY AREA VTAE DISTRICT

Parcel Total:	\$78.35
---------------	---------

LEGAL DESCRIPTION: T05 R16-E S17 PT OF SWSW	PARCEL NO: 024-0516-1733-001	CONTROL NO: 137668
---	------------------------------	--------------------

29.24	\$6,211.24	0.62593983	\$3,887.86
-------	------------	------------	------------

0	\$0.00	STAT	999999	STATE OF WISCONSIN
0.00473240	\$18.40	CNTY	28	JEFFERSON COUNTY
0.00268150	\$10.43	MUNI	28024	TOWN OF PALMYRA
0.00929580	\$36.14	REG	284221	SCH D OF PALMYRA-EAGLE AREA
0.00038980	\$1.52	VTAE	000800	WAUKESHA COUNTY AREA VTAE DISTRICT

Parcel Total:	\$66.49
---------------	---------



# State of Wisconsin / Department of Natural Resources

Tony Evers , Governor

, Secretary

2/5/2025

## Chapter 70.114 - Aids Payment Worksheet For Tax Year 2024(Payment Year 2025) - Payment Due January 31, 2025

2963 of 7093

LEGAL DESCRIPTION: T05 R16-E S17 PT OF SESW				PARCEL NO: 024-0516-1734-000				CONTROL NO: 137669			
20.38	\$20,186.53	0.62593983	\$12,635.55								
				0	\$0.00	STAT	999999	STATE OF WISCONSIN			
				0.00473240	\$59.80	CNTY	28	JEFFERSON COUNTY			
				0.00268150	\$33.88	MUNI	28024	TOWN OF PALMYRA			
				0.00929580	\$117.46	REG	284221	SCH D OF PALMYRA-EAGLE AREA			
				0.00038980	\$4.93	VTAE	000800	WAUKESHA COUNTY AREA VTAE DISTRICT			
				Parcel Total:	\$216.07						

LEGAL DESCRIPTION: T05 R16-E S17 PT OF NWSE				PARCEL NO: 024-0516-1742-001				CONTROL NO: 137670			
1.55	\$443.66	0.62593983	\$277.70								
				0	\$0.00	STAT	999999	STATE OF WISCONSIN			
				0.00473240	\$1.31	CNTY	28	JEFFERSON COUNTY			
				0.00268150	\$0.74	MUNI	28024	TOWN OF PALMYRA			
				0.00929580	\$2.58	REG	284221	SCH D OF PALMYRA-EAGLE AREA			
				0.00038980	\$0.11	VTAE	000800	WAUKESHA COUNTY AREA VTAE DISTRICT			
				Parcel Total:	\$4.74						

LEGAL DESCRIPTION: T05 R16-E S08 PT OF SWSW				PARCEL NO: 024-0516-0833-001				CONTROL NO: 137677			
9.5	\$6,100.33	0.62593983	\$3,818.44								
				0	\$0.00	STAT	999999	STATE OF WISCONSIN			
				0.00473240	\$18.07	CNTY	28	JEFFERSON COUNTY			
				0.00268150	\$10.24	MUNI	28024	TOWN OF PALMYRA			
				0.00929580	\$35.50	REG	284221	SCH D OF PALMYRA-EAGLE AREA			
				0.00038980	\$1.49	VTAE	000800	WAUKESHA COUNTY AREA VTAE DISTRICT			
				Parcel Total:	\$65.30						



# State of Wisconsin / Department of Natural Resources

Tony Evers , Governor

, Secretary

2/5/2025

## Chapter 70.114 - Aids Payment Worksheet For Tax Year 2024(Payment Year 2025) - Payment Due January 31, 2025

2964 of 7093

LEGAL DESCRIPTION: T05 R16-E S19 PT OF SESW      PARCEL NO: 024-0516-1934-001      CONTROL NO: 142919

0.3      \$110.92      0.62593983      \$69.43

0      \$0.00      STAT      999999      STATE OF WISCONSIN

0.00473240      \$0.33      CNTY      28      JEFFERSON COUNTY

0.00268150      \$0.19      MUNI      28024      TOWN OF PALMYRA

0.00929580      \$0.65      REG      284221      SCH D OF PALMYRA-EAGLE AREA

0.00038980      \$0.03      VTAE      000800      WAUKESHA COUNTY AREA VTAE DISTRICT

Parcel Total:      \$1.20

File Number Total:      \$4,207.31

Municipality Total:      \$26,353.41





# State of Wisconsin / Department of Natural Resources

Tony Evers , Governor

, Secretary

2/5/2025

## Chapter 70.114 - Aids Payment Worksheet For Tax Year 2024(Payment Year 2025) - Payment Due January 31, 2025

2965 of 7093

DETAIL FOR TOWN OF SULLIVAN, JEFFERSON COUNTY

Acres	Est. Adjust. Purch. Price	Level of Assessment	Adjusted Local Value	Net Gen. Tax Rate	Calc. Aid Pay Amount	Taxing Jurisdiction Type	Code	Description
FILE NO: WM 60219 *			DATE OF PURCHASE: 10/03/2013			GRANTOR: Dean Kincaid, Inc.		
LEGAL DESCRIPTION: T06 R16-E S01 PT OF SESE				PARCEL NO: 026-0616-0144-001		CONTROL NO: 126497		
15	\$10,476.46	0.59278490	\$6,210.29					
				0	\$0.00	STAT	999999	STATE OF WISCONSIN
				0.00502720	\$31.22	CNTY	28	JEFFERSON COUNTY
				0.00274660	\$17.06	MUNI	28026	TOWN OF SULLIVAN
				0.00989510	\$61.45	REG	674060	SCH D OF OCONOMOWOC AREA
				0.00041410	\$2.57	VTAE	000800	WAUKESHA COUNTY AREA VTAE DISTRICT
<b>Parcel Total:</b>					<b>\$112.30</b>			

LEGAL DESCRIPTION: T06 R16-E S12 NENE				PARCEL NO: 026-0616-1211-000		CONTROL NO: 126498		
38.6	\$16,659.29	0.59278490	\$9,875.37					
				0	\$0.00	STAT	999999	STATE OF WISCONSIN
				0.00502720	\$49.65	CNTY	28	JEFFERSON COUNTY
				0.00274660	\$27.12	MUNI	28026	TOWN OF SULLIVAN
				0.00989510	\$97.72	REG	674060	SCH D OF OCONOMOWOC AREA
				0.00041410	\$4.09	VTAE	000800	WAUKESHA COUNTY AREA VTAE DISTRICT
<b>Parcel Total:</b>					<b>\$178.58</b>			



# State of Wisconsin / Department of Natural Resources

Tony Evers , Governor

, Secretary

2/5/2025

## Chapter 70.114 - Aids Payment Worksheet For Tax Year 2024(Payment Year 2025) - Payment Due January 31, 2025

2966 of 7093

LEGAL DESCRIPTION: T06 R16-E S12 PT OF NWNE	PARCEL NO: 026-0616-1212-000	CONTROL NO: 126499
---	------------------------------	--------------------

26.5	\$15,800.56	0.59278490	\$9,366.33	
------	-------------	------------	------------	--

0	\$0.00	STAT	999999	STATE OF WISCONSIN
---	--------	------	--------	--------------------

0.00502720	\$47.09	CNTY	28	JEFFERSON COUNTY
------------	---------	------	----	------------------

0.00274660	\$25.73	MUNI	28026	TOWN OF SULLIVAN
------------	---------	------	-------	------------------

0.00989510	\$92.68	REG	674060	SCH D OF OCONOMOWOC AREA
------------	---------	-----	--------	--------------------------

0.00041410	\$3.88	VTAE	000800	WAUKESHA COUNTY AREA VTAE DISTRICT
------------	--------	------	--------	------------------------------------

Parcel Total:	\$169.38
---------------	----------

LEGAL DESCRIPTION: T06 R16-E S12 SENE	PARCEL NO: 026-0616-1214-000	CONTROL NO: 126500
---------------------------------------	------------------------------	--------------------

38.5	\$16,659.29	0.59278490	\$9,875.37	
------	-------------	------------	------------	--

0	\$0.00	STAT	999999	STATE OF WISCONSIN
---	--------	------	--------	--------------------

0.00502720	\$49.65	CNTY	28	JEFFERSON COUNTY
------------	---------	------	----	------------------

0.00274660	\$27.12	MUNI	28026	TOWN OF SULLIVAN
------------	---------	------	-------	------------------

0.00989510	\$97.72	REG	674060	SCH D OF OCONOMOWOC AREA
------------	---------	-----	--------	--------------------------

0.00041410	\$4.09	VTAE	000800	WAUKESHA COUNTY AREA VTAE DISTRICT
------------	--------	------	--------	------------------------------------

Parcel Total:	\$178.58
---------------	----------

LEGAL DESCRIPTION: T06 R16-E S12 SWNE	PARCEL NO: 026-0616-1213-000	CONTROL NO: 126501
---------------------------------------	------------------------------	--------------------

39.5	\$17,174.52	0.59278490	\$10,180.80	
------	-------------	------------	-------------	--

0	\$0.00	STAT	999999	STATE OF WISCONSIN
---	--------	------	--------	--------------------

0.00502720	\$51.18	CNTY	28	JEFFERSON COUNTY
------------	---------	------	----	------------------

0.00274660	\$27.96	MUNI	28026	TOWN OF SULLIVAN
------------	---------	------	-------	------------------

0.00989510	\$100.74	REG	674060	SCH D OF OCONOMOWOC AREA
------------	----------	-----	--------	--------------------------

0.00041410	\$4.22	VTAE	000800	WAUKESHA COUNTY AREA VTAE DISTRICT
------------	--------	------	--------	------------------------------------

Parcel Total:	\$184.10
---------------	----------



# State of Wisconsin / Department of Natural Resources

Tony Evers , Governor

, Secretary

2/5/2025

## Chapter 70.114 - Aids Payment Worksheet For Tax Year 2024(Payment Year 2025) - Payment Due January 31, 2025

2967 of 7093

LEGAL DESCRIPTION: T06 R16-E S12 NWSE				PARCEL NO: 026-0616-1242-000				CONTROL NO: 126502	
39.5	\$17,002.78	0.59278490	\$10,078.99	0	\$0.00	STAT	999999	STATE OF WISCONSIN	
				0.00502720	\$50.67	CNTY	28	JEFFERSON COUNTY	
				0.00274660	\$27.68	MUNI	28026	TOWN OF SULLIVAN	
				0.00989510	\$99.73	REG	674060	SCH D OF OCONOMOWOC AREA	
				0.00041410	\$4.17	VTAE	000800	WAUKESHA COUNTY AREA VTAE DISTRICT	
Parcel Total:				\$182.25					

LEGAL DESCRIPTION: T06 R16-E S12 PT OF SENW				PARCEL NO: 026-0616-1224-000				CONTROL NO: 126503	
36	\$16,659.29	0.59278490	\$9,875.37	0	\$0.00	STAT	999999	STATE OF WISCONSIN	
				0.00502720	\$49.65	CNTY	28	JEFFERSON COUNTY	
				0.00274660	\$27.12	MUNI	28026	TOWN OF SULLIVAN	
				0.00989510	\$97.72	REG	674060	SCH D OF OCONOMOWOC AREA	
				0.00041410	\$4.09	VTAE	000800	WAUKESHA COUNTY AREA VTAE DISTRICT	
Parcel Total:				\$178.58					

LEGAL DESCRIPTION: T06 R16-E S12 NESW				PARCEL NO: 026-0616-1231-000				CONTROL NO: 126504	
39	\$17,174.52	0.59278490	\$10,180.80	0	\$0.00	STAT	999999	STATE OF WISCONSIN	
				0.00502720	\$51.18	CNTY	28	JEFFERSON COUNTY	
				0.00274660	\$27.96	MUNI	28026	TOWN OF SULLIVAN	
				0.00989510	\$100.74	REG	674060	SCH D OF OCONOMOWOC AREA	
				0.00041410	\$4.22	VTAE	000800	WAUKESHA COUNTY AREA VTAE DISTRICT	
Parcel Total:				\$184.10					



# State of Wisconsin / Department of Natural Resources

Tony Evers , Governor

, Secretary

2/5/2025

## Chapter 70.114 - Aids Payment Worksheet For Tax Year 2024(Payment Year 2025) - Payment Due January 31, 2025

2968 of 7093

LEGAL DESCRIPTION: T06 R16-E S12 NESE	PARCEL NO: 026-0616-1241-000	CONTROL NO: 126507
---------------------------------------	------------------------------	--------------------

39.5	\$16,487.54	0.59278490	\$9,773.57
------	-------------	------------	------------

0	\$0.00	STAT	999999	STATE OF WISCONSIN
---	--------	------	--------	--------------------

0.00502720	\$49.13	CNTY	28	JEFFERSON COUNTY
------------	---------	------	----	------------------

0.00274660	\$26.84	MUNI	28026	TOWN OF SULLIVAN
------------	---------	------	-------	------------------

0.00989510	\$96.71	REG	674060	SCH D OF OCONOMOWOC AREA
------------	---------	-----	--------	--------------------------

0.00041410	\$4.05	VTAE	000800	WAUKESHA COUNTY AREA VTAE DISTRICT
------------	--------	------	--------	------------------------------------

Parcel Total:	\$176.73
---------------	----------

File Number Total:	\$1,544.60
--------------------	------------

FILE NO: WM 60280 *	DATE OF PURCHASE: 02/29/2016	GRANTOR: Dean Kincaid, Inc.
---------------------	------------------------------	-----------------------------

LEGAL DESCRIPTION: T06 R16-E S12 PT OF NWNE	PARCEL NO: 026-0616-1212-002	CONTROL NO: 131356
---	------------------------------	--------------------

6.38	\$2,314.32	0.59278490	\$1,371.89
------	------------	------------	------------

0	\$0.00	STAT	999999	STATE OF WISCONSIN
---	--------	------	--------	--------------------

0.00502720	\$6.90	CNTY	28	JEFFERSON COUNTY
------------	--------	------	----	------------------

0.00274660	\$3.77	MUNI	28026	TOWN OF SULLIVAN
------------	--------	------	-------	------------------

0.00989510	\$13.58	REG	674060	SCH D OF OCONOMOWOC AREA
------------	---------	-----	--------	--------------------------

0.00041410	\$0.57	VTAE	000800	WAUKESHA COUNTY AREA VTAE DISTRICT
------------	--------	------	--------	------------------------------------

Parcel Total:	\$24.82
---------------	---------

File Number Total:	\$24.82
--------------------	---------

Municipality Total:	\$1,569.42
---------------------	------------



# State of Wisconsin / Department of Natural Resources

Tony Evers , Governor

, Secretary

2/5/2025

## Chapter 70.114 - Aids Payment Worksheet For Tax Year 2024(Payment Year 2025) - Payment Due January 31, 2025

2969 of 7093

DETAIL FOR TOWN OF WATERLOO, JEFFERSON COUNTY

Acres	Est. Adjust. Purch. Price	Level of Assessment	Adjusted Local Value	Net Gen. Tax Rate	Calc. Aid Pay Amount	Type	Code	Taxing Jurisdiction Description
FILE NO: PR 40132 *			DATE OF PURCHASE: 03/22/2012			GRANTOR: Federal National Mortgage As		
LEGAL DESCRIPTION: T08 R13-E S12 PT OF SWNW				PARCEL NO: 030-0813-1223-000		CONTROL NO: 124465		
2.95	\$149,850.10	0.93821727	\$140,591.95	0	\$0.00	STAT	999999	STATE OF WISCONSIN
				0.00305160	\$429.03	CNTY	28	JEFFERSON COUNTY
				0.00147950	\$208.01	MUNI	28030	TOWN OF WATERLOO
				0.007178	\$1,009.18	REG	286118	SCH D OF WATERLOO
				0.00061960	\$87.11	VTAE	000400	MADISON AREA VOCATIONAL TECH DIST
<b>Parcel Total:</b>					<b>\$1,733.33</b>			

File Number Total: \$1,733.33

FILE NO: PR 40162 *			DATE OF PURCHASE: 12/21/2009			GRANTOR: Dalhart T. & Judith K. Holz		
LEGAL DESCRIPTION: T08 R13-E S12 PT OF SENW				PARCEL NO: 030-0813-1224-000		CONTROL NO: 125841		
1	\$6,195.40	0.93821727	\$5,812.64	0	\$0.00	STAT	999999	STATE OF WISCONSIN
				0.00305160	\$17.74	CNTY	28	JEFFERSON COUNTY
				0.00147950	\$8.60	MUNI	28030	TOWN OF WATERLOO
				0.007178	\$41.72	REG	286118	SCH D OF WATERLOO
				0.00061960	\$3.60	VTAE	000400	MADISON AREA VOCATIONAL TECH DIST
<b>Parcel Total:</b>					<b>\$71.66</b>			



# State of Wisconsin / Department of Natural Resources

Tony Evers , Governor

, Secretary

2/5/2025

## Chapter 70.114 - Aids Payment Worksheet For Tax Year 2024(Payment Year 2025) - Payment Due January 31, 2025

2970 of 7093

LEGAL DESCRIPTION: T08 R13-E S12 PT OF NWNW				PARCEL NO: 030-0813-1222-000				CONTROL NO: 125843	
20	\$123,908.01	0.93821727	\$116,252.64	0	\$0.00	STAT	999999	STATE OF WISCONSIN	
				0.00305160	\$354.75	CNTY	28	JEFFERSON COUNTY	
				0.00147950	\$172.00	MUNI	28030	TOWN OF WATERLOO	
				0.007178	\$834.47	REG	286118	SCH D OF WATERLOO	
				0.00061960	\$72.03	VTAE	000400	MADISON AREA VOCATIONAL TECH DIST	
Parcel Total:				\$1,433.25					

LEGAL DESCRIPTION: T08 R13-E S11 PT OF NENE				PARCEL NO: 030-0813-1111-001				CONTROL NO: 125844	
10	\$61,954.01	0.93821727	\$58,126.33	0	\$0.00	STAT	999999	STATE OF WISCONSIN	
				0.00305160	\$177.38	CNTY	28	JEFFERSON COUNTY	
				0.00147950	\$86.00	MUNI	28030	TOWN OF WATERLOO	
				0.007178	\$417.23	REG	286118	SCH D OF WATERLOO	
				0.00061960	\$36.02	VTAE	000400	MADISON AREA VOCATIONAL TECH DIST	
Parcel Total:				\$716.63					

LEGAL DESCRIPTION: T08 R13-E S11 SENE				PARCEL NO: 030-0813-1114-000				CONTROL NO: 125845	
40	\$247,816.02	0.93821727	\$232,505.27	0	\$0.00	STAT	999999	STATE OF WISCONSIN	
				0.00305160	\$709.51	CNTY	28	JEFFERSON COUNTY	
				0.00147950	\$344.00	MUNI	28030	TOWN OF WATERLOO	
				0.007178	\$1,668.93	REG	286118	SCH D OF WATERLOO	
				0.00061960	\$144.06	VTAE	000400	MADISON AREA VOCATIONAL TECH DIST	
Parcel Total:				\$2,866.50					



# State of Wisconsin / Department of Natural Resources

Tony Evers , Governor

, Secretary

2/5/2025

## Chapter 70.114 - Aids Payment Worksheet For Tax Year 2024(Payment Year 2025) - Payment Due January 31, 2025

2971 of 7093

LEGAL DESCRIPTION: T08 R13-E S12 PT OF SWNW	PARCEL NO: 030-0813-1223-002	CONTROL NO: 125846
---	------------------------------	--------------------

33.45	\$207,236.14	0.93821727	\$194,432.53
-------	--------------	------------	--------------

0	\$0.00	STAT	999999	STATE OF WISCONSIN
0.00305160	\$593.32	CNTY	28	JEFFERSON COUNTY
0.00147950	\$287.67	MUNI	28030	TOWN OF WATERLOO
0.007178	\$1,395.65	REG	286118	SCH D OF WATERLOO
0.00061960	\$120.47	VTAE	000400	MADISON AREA VOCATIONAL TECH DIST

Parcel Total:	\$2,397.11
---------------	------------

File Number Total:	\$7,485.15
--------------------	------------

FILE NO: W 1028 *	DATE OF PURCHASE: 09/16/1992	GRANTOR: STEVEN DETERT
-------------------	------------------------------	------------------------

LEGAL DESCRIPTION: T08 R13-E S04 NWSW	PARCEL NO: 08-13-04-32	CONTROL NO: 70716
---------------------------------------	------------------------	-------------------

40	\$48,832.36	0.93821727	\$45,815.37
----	-------------	------------	-------------

0	\$0.00	STAT	999999	STATE OF WISCONSIN
0.00305160	\$139.81	CNTY	28	JEFFERSON COUNTY
0.00147950	\$67.79	MUNI	28030	TOWN OF WATERLOO
0.007178	\$328.86	REG	286118	SCH D OF WATERLOO
0.00061960	\$28.39	VTAE	000400	MADISON AREA VOCATIONAL TECH DIST

Parcel Total:	\$564.85
---------------	----------

File Number Total:	\$564.85
--------------------	----------



# State of Wisconsin / Department of Natural Resources

Tony Evers , Governor

, Secretary

2/5/2025

## Chapter 70.114 - Aids Payment Worksheet For Tax Year 2024(Payment Year 2025) - Payment Due January 31, 2025

2972 of 7093

FILE NO: W 1241 *		DATE OF PURCHASE: 07/08/1996		GRANTOR: WAYNE E MCBRIDE TRUST	
LEGAL DESCRIPTION: T08 R13-E S02 NENE		PARCEL NO: 08-13-02-11		CONTROL NO: 77171	
43.9	\$30,786.90	0.93821727	\$28,884.80		
		0	\$0.00	STAT 999999	STATE OF WISCONSIN
		0.00305160	\$88.14	CNTY 28	JEFFERSON COUNTY
		0.00147950	\$42.74	MUNI 28030	TOWN OF WATERLOO
		0.007178	\$207.34	REG 286118	SCH D OF WATERLOO
		0.00061960	\$17.90	VTAE 000400	MADISON AREA VOCATIONAL TECH DIST
Parcel Total:			\$356.12		

LEGAL DESCRIPTION: T08 R13-E S02 NWNE		PARCEL NO: 08-13-02-12		CONTROL NO: 77172	
43.7	\$69,675.62	0.93821727	\$65,370.87		
		0	\$0.00	STAT 999999	STATE OF WISCONSIN
		0.00305160	\$199.48	CNTY 28	JEFFERSON COUNTY
		0.00147950	\$96.72	MUNI 28030	TOWN OF WATERLOO
		0.007178	\$469.24	REG 286118	SCH D OF WATERLOO
		0.00061960	\$40.50	VTAE 000400	MADISON AREA VOCATIONAL TECH DIST
Parcel Total:			\$805.94		





# State of Wisconsin / Department of Natural Resources

Tony Evers , Governor

, Secretary

2/5/2025

## Chapter 70.114 - Aids Payment Worksheet For Tax Year 2024(Payment Year 2025) - Payment Due January 31, 2025

2973 of 7093

LEGAL DESCRIPTION: T08 R13-E S02 SWNE	PARCEL NO: 08-13-02-13	CONTROL NO: 77173
---------------------------------------	------------------------	-------------------

40	\$95,485.69	0.93821727	\$89,586.32	
----	-------------	------------	-------------	--

0	\$0.00	STAT	999999	STATE OF WISCONSIN
0.00305160	\$273.38	CNTY	28	JEFFERSON COUNTY
0.00147950	\$132.55	MUNI	28030	TOWN OF WATERLOO
0.007178	\$643.05	REG	286118	SCH D OF WATERLOO
0.00061960	\$55.51	VTAE	000400	MADISON AREA VOCATIONAL TECH DIST

Parcel Total:	\$1,104.49
---------------	------------

LEGAL DESCRIPTION: T08 R13-E S02 SENE	PARCEL NO: 08-13-02-14	CONTROL NO: 77174
---------------------------------------	------------------------	-------------------

40	\$74,652.45	0.93821727	\$70,040.21	
----	-------------	------------	-------------	--

0	\$0.00	STAT	999999	STATE OF WISCONSIN
0.00305160	\$213.73	CNTY	28	JEFFERSON COUNTY
0.00147950	\$103.63	MUNI	28030	TOWN OF WATERLOO
0.007178	\$502.75	REG	286118	SCH D OF WATERLOO
0.00061960	\$43.40	VTAE	000400	MADISON AREA VOCATIONAL TECH DIST

Parcel Total:	\$863.51
---------------	----------

LEGAL DESCRIPTION: T08 R13-E S02 SENW	PARCEL NO: 08-13-02-24	CONTROL NO: 77175
---------------------------------------	------------------------	-------------------

40	\$45,370.17	0.93821727	\$42,567.08	
----	-------------	------------	-------------	--

0	\$0.00	STAT	999999	STATE OF WISCONSIN
0.00305160	\$129.90	CNTY	28	JEFFERSON COUNTY
0.00147950	\$62.98	MUNI	28030	TOWN OF WATERLOO
0.007178	\$305.55	REG	286118	SCH D OF WATERLOO
0.00061960	\$26.37	VTAE	000400	MADISON AREA VOCATIONAL TECH DIST

Parcel Total:	\$524.80
---------------	----------



# State of Wisconsin / Department of Natural Resources

Tony Evers , Governor

, Secretary

2/5/2025

## Chapter 70.114 - Aids Payment Worksheet For Tax Year 2024(Payment Year 2025) - Payment Due January 31, 2025

2974 of 7093

LEGAL DESCRIPTION: T08 R13-E S02 PT OF NESE      PARCEL NO: 08-13-02-14      CONTROL NO: 77176

4      \$7,407.37      0.93821727      \$6,949.73

0      \$0.00      STAT      999999      STATE OF WISCONSIN

0.00305160      \$21.21      CNTY      28      JEFFERSON COUNTY

0.00147950      \$10.28      MUNI      28030      TOWN OF WATERLOO

0.007178      \$49.89      REG      286118      SCH D OF WATERLOO

0.00061960      \$4.31      VTAE      000400      MADISON AREA VOCATIONAL TECH DIST

Parcel Total:      \$85.69

LEGAL DESCRIPTION: T08 R13-E S02 PT OF NESW      PARCEL NO: 08-13-02-31      CONTROL NO: 77177

20.29      \$43,749.81      0.93821727      \$41,046.82

0      \$0.00      STAT      999999      STATE OF WISCONSIN

0.00305160      \$125.26      CNTY      28      JEFFERSON COUNTY

0.00147950      \$60.73      MUNI      28030      TOWN OF WATERLOO

0.007178      \$294.64      REG      286118      SCH D OF WATERLOO

0.00061960      \$25.43      VTAE      000400      MADISON AREA VOCATIONAL TECH DIST

Parcel Total:      \$506.06

LEGAL DESCRIPTION: T08 R13-E S02 PT OF NWSE      PARCEL NO: 08-13-02-42-001      CONTROL NO: 77178

13.49      \$19,444.36      0.93821727      \$18,243.03

0      \$0.00      STAT      999999      STATE OF WISCONSIN

0.00305160      \$55.67      CNTY      28      JEFFERSON COUNTY

0.00147950      \$26.99      MUNI      28030      TOWN OF WATERLOO

0.007178      \$130.95      REG      286118      SCH D OF WATERLOO

0.00061960      \$11.30      VTAE      000400      MADISON AREA VOCATIONAL TECH DIST

Parcel Total:      \$224.91



# State of Wisconsin / Department of Natural Resources

Tony Evers , Governor

, Secretary

2/5/2025

## Chapter 70.114 - Aids Payment Worksheet For Tax Year 2024(Payment Year 2025) - Payment Due January 31, 2025

2975 of 7093

File Number Total: \$4,471.52

FILE NO: W 1248 \*

DATE OF PURCHASE: 08/27/1996

GRANTOR: ORVILLE J DAYE

LEGAL DESCRIPTION: T08 R13-E S02 PT OF SWNW

PARCEL NO: 30 08-13-02-23

CONTROL NO: 77206

31.88 \$47,916.45 0.93821727 \$44,956.04

0 \$0.00 STAT 999999 STATE OF WISCONSIN

0.00305160 \$137.19 CNTY 28 JEFFERSON COUNTY

0.00147950 \$66.51 MUNI 28030 TOWN OF WATERLOO

0.007178 \$322.70 REG 286118 SCH D OF WATERLOO

0.00061960 \$27.85 VTAE 000400 MADISON AREA VOCATIONAL TECH DIST

Parcel Total: \$554.25

LEGAL DESCRIPTION: T08 R13-E S03 PT OF SENE

PARCEL NO: 30 08-13-03-14

CONTROL NO: 77207

5.17 \$7,833.30 0.93821727 \$7,349.34

0 \$0.00 STAT 999999 STATE OF WISCONSIN

0.00305160 \$22.43 CNTY 28 JEFFERSON COUNTY

0.00147950 \$10.87 MUNI 28030 TOWN OF WATERLOO

0.007178 \$52.75 REG 286118 SCH D OF WATERLOO

0.00061960 \$4.55 VTAE 000400 MADISON AREA VOCATIONAL TECH DIST

Parcel Total: \$90.60

File Number Total: \$644.85



# State of Wisconsin / Department of Natural Resources

Tony Evers , Governor

, Secretary

2/5/2025

## Chapter 70.114 - Aids Payment Worksheet For Tax Year 2024(Payment Year 2025) - Payment Due January 31, 2025

2976 of 7093

FILE NO: W 1249 *				DATE OF PURCHASE: 08/23/1996				GRANTOR: DAVID RING			
LEGAL DESCRIPTION: T08 R13-E S03 PT OF SESW				PARCEL NO: 30 08-13-03-34				CONTROL NO: 77205			
21.33	\$34,560.03	0.93821727	\$32,424.82								
				0	\$0.00	STAT	999999	STATE OF WISCONSIN			
				0.00305160	\$98.95	CNTY	28	JEFFERSON COUNTY			
				0.00147950	\$47.97	MUNI	28030	TOWN OF WATERLOO			
				0.007178	\$232.75	REG	286118	SCH D OF WATERLOO			
				0.00061960	\$20.09	VTAE	000400	MADISON AREA VOCATIONAL TECH DIST			
Parcel Total:					\$399.76						

File Number Total:					\$399.76						
--------------------	--	--	--	--	----------	--	--	--	--	--	--

FILE NO: W 1322 *				DATE OF PURCHASE: 11/12/1998				GRANTOR: GORDON WILKE			
LEGAL DESCRIPTION: T08 R13-E S03 PT OF NWNW				PARCEL NO: 08-13-03-22				CONTROL NO: 80862			
34.6	\$161,060.78	0.93821727	\$151,110.01								
				0	\$0.00	STAT	999999	STATE OF WISCONSIN			
				0.00305160	\$461.12	CNTY	28	JEFFERSON COUNTY			
				0.00147950	\$223.57	MUNI	28030	TOWN OF WATERLOO			
				0.007178	\$1,084.67	REG	286118	SCH D OF WATERLOO			
				0.00061960	\$93.63	VTAE	000400	MADISON AREA VOCATIONAL TECH DIST			
Parcel Total:					\$1,862.99						

File Number Total:					\$1,862.99						
--------------------	--	--	--	--	------------	--	--	--	--	--	--



# State of Wisconsin / Department of Natural Resources

Tony Evers , Governor

, Secretary

2/5/2025

## Chapter 70.114 - Aids Payment Worksheet For Tax Year 2024(Payment Year 2025) - Payment Due January 31, 2025

2977 of 7093

FILE NO: W 1336 *				DATE OF PURCHASE: 01/05/2000				GRANTOR: ORVILLE DAYE			
LEGAL DESCRIPTION: T08 R13-E S03 PT OF SENE				PARCEL NO: 0813-314				CONTROL NO: 84163			
25.19	\$121,528.42	0.93821727	\$114,020.06								
				0	\$0.00	STAT	999999	STATE OF WISCONSIN			
				0.00305160	\$347.94	CNTY	28	JEFFERSON COUNTY			
				0.00147950	\$168.70	MUNI	28030	TOWN OF WATERLOO			
				0.007178	\$818.44	REG	286118	SCH D OF WATERLOO			
				0.00061960	\$70.65	VTAE	000400	MADISON AREA VOCATIONAL TECH DIST			
Parcel Total:					\$1,405.73						

LEGAL DESCRIPTION: T08 R13-E S02 PT OF SWNW				PARCEL NO: 0813-314				CONTROL NO: 84164			
8.47	\$40,865.78	0.93821727	\$38,340.98								
				0	\$0.00	STAT	999999	STATE OF WISCONSIN			
				0.00305160	\$117.00	CNTY	28	JEFFERSON COUNTY			
				0.00147950	\$56.73	MUNI	28030	TOWN OF WATERLOO			
				0.007178	\$275.21	REG	286118	SCH D OF WATERLOO			
				0.00061960	\$23.76	VTAE	000400	MADISON AREA VOCATIONAL TECH DIST			
Parcel Total:					\$472.70						

File Number Total:					\$1,878.43						
--------------------	--	--	--	--	------------	--	--	--	--	--	--



# State of Wisconsin / Department of Natural Resources

Tony Evers , Governor

, Secretary

2/5/2025

## Chapter 70.114 - Aids Payment Worksheet For Tax Year 2024(Payment Year 2025) - Payment Due January 31, 2025

2978 of 7093

FILE NO: W 1337 *		DATE OF PURCHASE: 08/30/1999		GRANTOR: DALE SCHULTZ	
LEGAL DESCRIPTION: T08 R13-E S10 NWSE		PARCEL NO: 08-13-10-42		CONTROL NO: 82126	
40	\$128,721.41	0.93821727	\$120,768.65		
		0	\$0.00	STAT 999999	STATE OF WISCONSIN
		0.00305160	\$368.53	CNTY 28	JEFFERSON COUNTY
		0.00147950	\$178.68	MUNI 28030	TOWN OF WATERLOO
		0.007178	\$866.88	REG 286118	SCH D OF WATERLOO
		0.00061960	\$74.83	VTAE 000400	MADISON AREA VOCATIONAL TECH DIST
Parcel Total:			\$1,488.92		

LEGAL DESCRIPTION: T08 R13-E S15 W1/2 OF NENE		PARCEL NO: 08-13-15-11		CONTROL NO: 82127	
20	\$64,360.70	0.93821727	\$60,384.32		
		0	\$0.00	STAT 999999	STATE OF WISCONSIN
		0.00305160	\$184.27	CNTY 28	JEFFERSON COUNTY
		0.00147950	\$89.34	MUNI 28030	TOWN OF WATERLOO
		0.007178	\$433.44	REG 286118	SCH D OF WATERLOO
		0.00061960	\$37.41	VTAE 000400	MADISON AREA VOCATIONAL TECH DIST
Parcel Total:			\$744.46		



# State of Wisconsin / Department of Natural Resources

Tony Evers , Governor

, Secretary

2/5/2025

## Chapter 70.114 - Aids Payment Worksheet For Tax Year 2024(Payment Year 2025) - Payment Due January 31, 2025

2979 of 7093

LEGAL DESCRIPTION: T08 R13-E S15 E1/2 OF NWNE	PARCEL NO: 08-13-15-12	CONTROL NO: 82128
---	------------------------	-------------------

20	\$64,360.70	0.93821727	\$60,384.32	
----	-------------	------------	-------------	--

0	\$0.00	STAT	999999	STATE OF WISCONSIN
---	--------	------	--------	--------------------

0.00305160	\$184.27	CNTY	28	JEFFERSON COUNTY
------------	----------	------	----	------------------

0.00147950	\$89.34	MUNI	28030	TOWN OF WATERLOO
------------	---------	------	-------	------------------

0.007178	\$433.44	REG	286118	SCH D OF WATERLOO
----------	----------	-----	--------	-------------------

0.00061960	\$37.41	VTAE	000400	MADISON AREA VOCATIONAL TECH DIST
------------	---------	------	--------	-----------------------------------

Parcel Total:	\$744.46
---------------	----------

File Number Total:	\$2,977.84
--------------------	------------

FILE NO: W 1342 A	DATE OF PURCHASE: 12/21/1999	GRANTOR: ROBERT BEYER
-------------------	------------------------------	-----------------------

LEGAL DESCRIPTION: T08 R13-E S04 PT OF NWNW	PARCEL NO: 030-0813-0422-002	CONTROL NO: 83393
---	------------------------------	-------------------

35.2	\$148,828.25	0.93821727	\$139,633.24	
------	--------------	------------	--------------	--

0	\$0.00	STAT	999999	STATE OF WISCONSIN
---	--------	------	--------	--------------------

0.00305160	\$426.10	CNTY	28	JEFFERSON COUNTY
------------	----------	------	----	------------------

0.00147950	\$206.59	MUNI	28030	TOWN OF WATERLOO
------------	----------	------	-------	------------------

0.007178	\$1,002.29	REG	286118	SCH D OF WATERLOO
----------	------------	-----	--------	-------------------

0.00061960	\$86.52	VTAE	000400	MADISON AREA VOCATIONAL TECH DIST
------------	---------	------	--------	-----------------------------------

Parcel Total:	\$1,721.50
---------------	------------

File Number Total:	\$1,721.50
--------------------	------------



# State of Wisconsin / Department of Natural Resources

Tony Evers , Governor

, Secretary

2/5/2025

## Chapter 70.114 - Aids Payment Worksheet For Tax Year 2024(Payment Year 2025) - Payment Due January 31, 2025

2980 of 7093

FILE NO: W 1392 *				DATE OF PURCHASE: 10/09/2000				GRANTOR: TODD M HEIMAN			
LEGAL DESCRIPTION: T08 R13-E S04 PT OF SWNW				PARCEL NO: 030-0813-0423-000				CONTROL NO: 84876			
39.55	\$78,113.67	0.93821727	\$73,287.59								
				0	\$0.00	STAT	999999	STATE OF WISCONSIN			
				0.00305160	\$223.64	CNTY	28	JEFFERSON COUNTY			
				0.00147950	\$108.43	MUNI	28030	TOWN OF WATERLOO			
				0.007178	\$526.06	REG	286118	SCH D OF WATERLOO			
				0.00061960	\$45.41	VTAE	000400	MADISON AREA VOCATIONAL TECH DIST			
Parcel Total:					\$903.54						

File Number Total:					\$903.54						
--------------------	--	--	--	--	----------	--	--	--	--	--	--

FILE NO: W 1429 *				DATE OF PURCHASE: 08/01/2001				GRANTOR: CHARLES F MENZ			
LEGAL DESCRIPTION: T08 R13-E S15 PT OF SENW				PARCEL NO: 030-0813-1524-000				CONTROL NO: 86463			
19.52	\$58,263.15	0.93821727	\$54,663.50								
				0	\$0.00	STAT	999999	STATE OF WISCONSIN			
				0.00305160	\$166.81	CNTY	28	JEFFERSON COUNTY			
				0.00147950	\$80.88	MUNI	28030	TOWN OF WATERLOO			
				0.007178	\$392.38	REG	286118	SCH D OF WATERLOO			
				0.00061960	\$33.87	VTAE	000400	MADISON AREA VOCATIONAL TECH DIST			
Parcel Total:					\$673.94						

File Number Total:					\$673.94						
--------------------	--	--	--	--	----------	--	--	--	--	--	--





# State of Wisconsin / Department of Natural Resources

Tony Evers , Governor

, Secretary

2/5/2025

## Chapter 70.114 - Aids Payment Worksheet For Tax Year 2024(Payment Year 2025) - Payment Due January 31, 2025

2981 of 7093

FILE NO: W 1459 *		DATE OF PURCHASE: 06/24/2002		GRANTOR: THOMAS R GAULKE	
LEGAL DESCRIPTION: T08 R13-E S10 P LT1-CSM3012		PARCEL NO: 030-0813-1021-000		CONTROL NO: 86856	
35	\$170,507.01	0.93821727	\$159,972.62		
		0	\$0.00	STAT 999999	STATE OF WISCONSIN
		0.00305160	\$488.17	CNTY 28	JEFFERSON COUNTY
		0.00147950	\$236.69	MUNI 28030	TOWN OF WATERLOO
		0.007178	\$1,148.29	REG 286118	SCH D OF WATERLOO
		0.00061960	\$99.12	VTAE 000400	MADISON AREA VOCATIONAL TECH DIST
		Parcel Total:	\$1,972.27		

LEGAL DESCRIPTION: T08 R13-E S10 P LT1-CSM3012		PARCEL NO: 030-0813-1021-000		CONTROL NO: 86857	
0.59	\$2,873.45	0.93821727	\$2,695.92		
		0	\$0.00	STAT 999999	STATE OF WISCONSIN
		0.00305160	\$8.23	CNTY 28	JEFFERSON COUNTY
		0.00147950	\$3.99	MUNI 28030	TOWN OF WATERLOO
		0.007178	\$19.35	REG 286118	SCH D OF WATERLOO
		0.00061960	\$1.67	VTAE 000400	MADISON AREA VOCATIONAL TECH DIST
		Parcel Total:	\$33.24		

File Number Total:	\$2,005.51
--------------------	------------



# State of Wisconsin / Department of Natural Resources

Tony Evers , Governor

, Secretary

2/5/2025

## Chapter 70.114 - Aids Payment Worksheet For Tax Year 2024(Payment Year 2025) - Payment Due January 31, 2025

2982 of 7093

FILE NO: W 1510 *				DATE OF PURCHASE: 11/18/2003				GRANTOR: VIVIAN M DAYE			
LEGAL DESCRIPTION: T08 R13-E S03 PT OF NWNE				PARCEL NO: 030-0813-0312				CONTROL NO: 89748			
40.49	\$185,893.59	0.93821727	\$174,408.57								
				0	\$0.00	STAT	999999	STATE OF WISCONSIN			
				0.00305160	\$532.22	CNTY	28	JEFFERSON COUNTY			
				0.00147950	\$258.05	MUNI	28030	TOWN OF WATERLOO			
				0.007178	\$1,251.91	REG	286118	SCH D OF WATERLOO			
				0.00061960	\$108.06	VTAE	000400	MADISON AREA VOCATIONAL TECH DIST			
Parcel Total:					\$2,150.24						

LEGAL DESCRIPTION: T08 R13-E S03 PT OF SWNE				PARCEL NO: 030-0813-0313				CONTROL NO: 89749			
0.71	\$3,260.65	0.93821727	\$3,059.20								
				0	\$0.00	STAT	999999	STATE OF WISCONSIN			
				0.00305160	\$9.34	CNTY	28	JEFFERSON COUNTY			
				0.00147950	\$4.53	MUNI	28030	TOWN OF WATERLOO			
				0.007178	\$21.96	REG	286118	SCH D OF WATERLOO			
				0.00061960	\$1.90	VTAE	000400	MADISON AREA VOCATIONAL TECH DIST			
Parcel Total:					\$37.73						



# State of Wisconsin / Department of Natural Resources

Tony Evers , Governor

, Secretary

2/5/2025

## Chapter 70.114 - Aids Payment Worksheet For Tax Year 2024(Payment Year 2025) - Payment Due January 31, 2025

2983 of 7093

LEGAL DESCRIPTION: T08 R13-E S03 PT OF SENE	PARCEL NO: 030-0813-0314	CONTROL NO: 89750
---	--------------------------	-------------------

0.9	\$4,131.87	0.93821727	\$3,876.59
-----	------------	------------	------------

0	\$0.00	STAT	999999	STATE OF WISCONSIN
0.00305160	\$11.83	CNTY	28	JEFFERSON COUNTY
0.00147950	\$5.74	MUNI	28030	TOWN OF WATERLOO
0.007178	\$27.83	REG	286118	SCH D OF WATERLOO
0.00061960	\$2.40	VTAE	000400	MADISON AREA VOCATIONAL TECH DIST

Parcel Total:	\$47.80
---------------	---------

File Number Total:	\$2,235.77
--------------------	------------

FILE NO: W 1730 *	DATE OF PURCHASE: 08/21/2008	GRANTOR: Vivian M Daye
-------------------	------------------------------	------------------------

LEGAL DESCRIPTION: T08 R13-E S03 PT OF SWNE	PARCEL NO: 03-0813-0313-000	CONTROL NO: 101320
---	-----------------------------	--------------------

32.3	\$229,568.30	0.93821727	\$215,384.94
------	--------------	------------	--------------

0	\$0.00	STAT	999999	STATE OF WISCONSIN
0.00305160	\$657.26	CNTY	28	JEFFERSON COUNTY
0.00147950	\$318.67	MUNI	28030	TOWN OF WATERLOO
0.007178	\$1,546.04	REG	286118	SCH D OF WATERLOO
0.00061960	\$133.45	VTAE	000400	MADISON AREA VOCATIONAL TECH DIST

Parcel Total:	\$2,655.42
---------------	------------



# State of Wisconsin / Department of Natural Resources

Tony Evers , Governor

, Secretary

2/5/2025

## Chapter 70.114 - Aids Payment Worksheet For Tax Year 2024(Payment Year 2025) - Payment Due January 31, 2025

2984 of 7093

LEGAL DESCRIPTION: T08 R13-E S03 PT OF SENE	PARCEL NO: 03-0813-0314-001	CONTROL NO: 101321
---	-----------------------------	--------------------

9.1	\$64,677.14	0.93821727	\$60,681.21
-----	-------------	------------	-------------

0	\$0.00	STAT	999999	STATE OF WISCONSIN
0.00305160	\$185.17	CNTY	28	JEFFERSON COUNTY
0.00147950	\$89.78	MUNI	28030	TOWN OF WATERLOO
0.007178	\$435.57	REG	286118	SCH D OF WATERLOO
0.00061960	\$37.60	VTAE	000400	MADISON AREA VOCATIONAL TECH DIST

Parcel Total:	\$748.12
---------------	----------

LEGAL DESCRIPTION: T08 R13-E S03 PT OF NESE	PARCEL NO: 030-0813-0314-001	CONTROL NO: 101322
---	------------------------------	--------------------

1.6	\$11,371.80	0.93821727	\$10,669.22
-----	-------------	------------	-------------

0	\$0.00	STAT	999999	STATE OF WISCONSIN
0.00305160	\$32.56	CNTY	28	JEFFERSON COUNTY
0.00147950	\$15.79	MUNI	28030	TOWN OF WATERLOO
0.007178	\$76.58	REG	286118	SCH D OF WATERLOO
0.00061960	\$6.61	VTAE	000400	MADISON AREA VOCATIONAL TECH DIST

Parcel Total:	\$131.54
---------------	----------

File Number Total:	\$3,535.08
--------------------	------------



# State of Wisconsin / Department of Natural Resources

Tony Evers , Governor

, Secretary

2/5/2025

## Chapter 70.114 - Aids Payment Worksheet For Tax Year 2024(Payment Year 2025) - Payment Due January 31, 2025

2985 of 7093

FILE NO: WM 60034 *				DATE OF PURCHASE: 12/21/2009				GRANTOR: Dalhart T. & Judith K. Holz			
LEGAL DESCRIPTION: T08 R13-E S11 PT OF NENE				PARCEL NO: 030-0813-1111-001				CONTROL NO: 105860			
10	\$57,467.94	0.93821727	\$53,917.41								
				0	\$0.00	STAT	999999	STATE OF WISCONSIN			
				0.00305160	\$164.53	CNTY	28	JEFFERSON COUNTY			
				0.00147950	\$79.77	MUNI	28030	TOWN OF WATERLOO			
				0.007178	\$387.02	REG	286118	SCH D OF WATERLOO			
				0.00061960	\$33.41	VTAE	000400	MADISON AREA VOCATIONAL TECH DIST			
Parcel Total:					\$664.73						

LEGAL DESCRIPTION: T08 R13-E S12 PT OF NWNW				PARCEL NO: 030-0813-1222-000				CONTROL NO: 105862			
20	\$114,935.88	0.93821727	\$107,834.82								
				0	\$0.00	STAT	999999	STATE OF WISCONSIN			
				0.00305160	\$329.07	CNTY	28	JEFFERSON COUNTY			
				0.00147950	\$159.55	MUNI	28030	TOWN OF WATERLOO			
				0.007178	\$774.04	REG	286118	SCH D OF WATERLOO			
				0.00061960	\$66.81	VTAE	000400	MADISON AREA VOCATIONAL TECH DIST			
Parcel Total:					\$1,329.47						



# State of Wisconsin / Department of Natural Resources

Tony Evers , Governor

, Secretary

2/5/2025

## Chapter 70.114 - Aids Payment Worksheet For Tax Year 2024(Payment Year 2025) - Payment Due January 31, 2025

2986 of 7093

LEGAL DESCRIPTION: T08 R13-E S12 PT OF NENW	PARCEL NO: 030-0813-1221-000	CONTROL NO: 105864
---	------------------------------	--------------------

20	\$114,935.88	0.93821727	\$107,834.82
----	--------------	------------	--------------

0	\$0.00	STAT	999999	STATE OF WISCONSIN
0.00305160	\$329.07	CNTY	28	JEFFERSON COUNTY
0.00147950	\$159.55	MUNI	28030	TOWN OF WATERLOO
0.007178	\$774.04	REG	286118	SCH D OF WATERLOO
0.00061960	\$66.81	VTAE	000400	MADISON AREA VOCATIONAL TECH DIST

Parcel Total:	\$1,329.47
---------------	------------

LEGAL DESCRIPTION: T08 R13-E S12 PT OF SENW	PARCEL NO: 030-0813-1224-000	CONTROL NO: 105865
---	------------------------------	--------------------

19	\$109,189.08	0.93821727	\$102,443.08
----	--------------	------------	--------------

0	\$0.00	STAT	999999	STATE OF WISCONSIN
0.00305160	\$312.61	CNTY	28	JEFFERSON COUNTY
0.00147950	\$151.57	MUNI	28030	TOWN OF WATERLOO
0.007178	\$735.34	REG	286118	SCH D OF WATERLOO
0.00061960	\$63.47	VTAE	000400	MADISON AREA VOCATIONAL TECH DIST

Parcel Total:	\$1,262.99
---------------	------------

File Number Total:	\$4,586.66
--------------------	------------

Municipality Total:	\$37,680.72
---------------------	-------------



# State of Wisconsin / Department of Natural Resources

Tony Evers , Governor

, Secretary

2/5/2025

## Chapter 70.114 - Aids Payment Worksheet For Tax Year 2024(Payment Year 2025) - Payment Due January 31, 2025

2987 of 7093

DETAIL FOR TOWN OF WATERTOWN, JEFFERSON COUNTY

Acres	Est. Adjust. Purch. Price	Level of Assessment	Adjusted Local Value	Net Gen. Tax Rate	Calc. Aid Pay Amount	Taxing Jurisdiction Type	Code	Description
FILE NO: PR 40173 *			DATE OF PURCHASE: 10/16/2013			GRANTOR: Watertown Outboarders, Inc.		
LEGAL DESCRIPTION: T08 R15-E S17 PT GV LT 7				PARCEL NO: 032-0815-1732-001		CONTROL NO: 126645		
6.1	\$225,533.50	0.98481350	\$222,108.43					
				0	\$0.00	STAT	999999	STATE OF WISCONSIN
				0.00300430	\$667.29	CNTY	28	JEFFERSON COUNTY
				0.00041560	\$92.30	MUNI	28032	TOWN OF WATERTOWN
				0.00574690	\$1,276.43	REG	286125	SCH D OF WATERTOWN
				0.000610	\$135.48	VTAE	000400	MADISON AREA VOCATIONAL TECH DIST
<b>Parcel Total:</b>					<b>\$2,171.50</b>			
<b>File Number Total:</b>					<b>\$2,171.50</b>			
<b>Municipality Total:</b>					<b>\$2,171.50</b>			



# State of Wisconsin / Department of Natural Resources

Tony Evers , Governor

, Secretary

2/5/2025

## Chapter 70.114 - Aids Payment Worksheet For Tax Year 2024(Payment Year 2025) - Payment Due January 31, 2025

2988 of 7093

DETAIL FOR CITY OF LAKE MILLS, JEFFERSON COUNTY

Acres	Est. Adjust. Purch. Price	Level of Assessment	Adjusted Local Value	Net Gen. Tax Rate	Calc. Aid Pay Amount	----- Taxing Jurisdiction ----- Type	Code	Description
FILE NO: P 1606 *			DATE OF PURCHASE: 08/04/1994			GRANTOR: ROGER W WOLLIN		
LEGAL DESCRIPTION: T07 R13-E S23 LT1-CSM2957				PARCEL NO: 07-13-23-11-019		CONTROL NO: 73897		
0.92	\$718,867.75	0.67311847	\$483,883.16					
				0	\$0.00	STAT	999999	STATE OF WISCONSIN
				0.00394690	\$1,909.84	CNTY	28	JEFFERSON COUNTY
				0.00737030	\$3,566.37	MUNI	28246	CITY OF LAKE MILLS
				0.00979310	\$4,738.70	REG	282898	SCH D OF LAKE MILLS AREA
				0.00086230	\$417.26	VTAE	000400	MADISON AREA VOCATIONAL TECH DIST
Parcel Total:					\$10,632.17			
File Number Total:					\$10,632.17			
Municipality Total:					\$10,632.17			





# State of Wisconsin / Department of Natural Resources

Tony Evers , Governor

, Secretary

2/5/2025

## Chapter 70.114 - Aids Payment Worksheet For Tax Year 2024(Payment Year 2025) - Payment Due January 31, 2025

2989 of 7093

DETAIL FOR TOWN OF ARMENIA, JUNEAU COUNTY

Acres	Est. Adjust. Purch. Price	Level of Assessment	Adjusted Local Value	Net Gen. Tax Rate	Calc. Aid Pay Amount	Taxing Jurisdiction Type	Code	Description
FILE NO: NA 515 *			DATE OF PURCHASE: 06/06/1993			GRANTOR: THOMAS NAYDER		
LEGAL DESCRIPTION: T20 R04-E S31 NESW				PARCEL NO: 29002TAR1344		CONTROL NO: 71882		
40	\$154,807.83	0.69686879	\$107,880.74	0	\$0.00	STAT	999999	STATE OF WISCONSIN
				0.00794870	\$857.51	CNTY	29	JUNEAU COUNTY
				0.00163670	\$176.57	MUNI	29002	TOWN OF ARMENIA
				0.00828970	\$894.30	REG	293871	SCH D OF NECEDAH AREA
				0.00128770	\$138.91	VTAE	000200	WESTERN WISCONSIN VTAE DISTRICT
Parcel Total:					\$2,067.29			

LEGAL DESCRIPTION: T20 R04-E S31 SESW				PARCEL NO: 29002TAR1345		CONTROL NO: 71883		
40	\$198,054.51	0.69686879	\$138,018.01	0	\$0.00	STAT	999999	STATE OF WISCONSIN
				0.00794870	\$1,097.06	CNTY	29	JUNEAU COUNTY
				0.00163670	\$225.89	MUNI	29002	TOWN OF ARMENIA
				0.00828970	\$1,144.13	REG	293871	SCH D OF NECEDAH AREA
				0.00128770	\$177.72	VTAE	000200	WESTERN WISCONSIN VTAE DISTRICT
Parcel Total:					\$2,644.80			



# State of Wisconsin / Department of Natural Resources

Tony Evers , Governor

, Secretary

2/5/2025

## Chapter 70.114 - Aids Payment Worksheet For Tax Year 2024(Payment Year 2025) - Payment Due January 31, 2025

2990 of 7093

LEGAL DESCRIPTION: T20 R04-E S31 SWSW	PARCEL NO: 29002TAR1345	CONTROL NO: 75768
---------------------------------------	-------------------------	-------------------

12.34	\$58,566.29	0.69686879	\$40,813.02
-------	-------------	------------	-------------

0	\$0.00	STAT	999999	STATE OF WISCONSIN
0.00794870	\$324.41	CNTY	29	JUNEAU COUNTY
0.00163670	\$66.80	MUNI	29002	TOWN OF ARMENIA
0.00828970	\$338.33	REG	293871	SCH D OF NECEDAH AREA
0.00128770	\$52.55	VTAE	000200	WESTERN WISCONSIN VTAE DISTRICT

Parcel Total:	\$782.09
---------------	----------

LEGAL DESCRIPTION: T20 R04-E S31 NWSW	PARCEL NO: 19002TAR1344	CONTROL NO: 75769
---------------------------------------	-------------------------	-------------------

12.62	\$46,120.95	0.69686879	\$32,140.25
-------	-------------	------------	-------------

0	\$0.00	STAT	999999	STATE OF WISCONSIN
0.00794870	\$255.47	CNTY	29	JUNEAU COUNTY
0.00163670	\$52.60	MUNI	29002	TOWN OF ARMENIA
0.00828970	\$266.43	REG	293871	SCH D OF NECEDAH AREA
0.00128770	\$41.39	VTAE	000200	WESTERN WISCONSIN VTAE DISTRICT

Parcel Total:	\$615.89
---------------	----------

File Number Total:	\$6,110.07
--------------------	------------



# State of Wisconsin / Department of Natural Resources

Tony Evers , Governor

, Secretary

2/5/2025

## Chapter 70.114 - Aids Payment Worksheet For Tax Year 2024(Payment Year 2025) - Payment Due January 31, 2025

2991 of 7093

FILE NO: NA 603 *	DATE OF PURCHASE: 01/27/1996	GRANTOR: GARY VOBORSKY		
LEGAL DESCRIPTION: T20 R04-E S31 SWNE	PARCEL NO: 29002TAR1340 3871	CONTROL NO: 76335		
40	\$127,754.41	0.69686879	\$89,028.06	
	0	\$0.00	STAT 999999	STATE OF WISCONSIN
	0.00794870	\$707.66	CNTY 29	JUNEAU COUNTY
	0.00163670	\$145.71	MUNI 29002	TOWN OF ARMENIA
	0.00828970	\$738.02	REG 293871	SCH D OF NECEDAH AREA
	0.00128770	\$114.64	VTAE 000200	WESTERN WISCONSIN VTAE DISTRICT
Parcel Total:		\$1,706.03		

File Number Total:	\$1,706.03
--------------------	------------

FILE NO: NA 642 *	DATE OF PURCHASE: 11/19/1997	GRANTOR: UW-LACROSSE FOUNDATION, INC.		
LEGAL DESCRIPTION: T20 R04-E S31 NENE	PARCEL NO: 1338	CONTROL NO: 79976		
40	\$136,708.31	0.69686879	\$95,267.76	
	0	\$0.00	STAT 999999	STATE OF WISCONSIN
	0.00794870	\$757.26	CNTY 29	JUNEAU COUNTY
	0.00163670	\$155.92	MUNI 29002	TOWN OF ARMENIA
	0.00828970	\$789.74	REG 293871	SCH D OF NECEDAH AREA
	0.00128770	\$122.67	VTAE 000200	WESTERN WISCONSIN VTAE DISTRICT
Parcel Total:		\$1,825.59		



# State of Wisconsin / Department of Natural Resources

Tony Evers , Governor

, Secretary

2/5/2025

## Chapter 70.114 - Aids Payment Worksheet For Tax Year 2024(Payment Year 2025) - Payment Due January 31, 2025

2992 of 7093

LEGAL DESCRIPTION: T20 R04-E S31 NWNE	PARCEL NO: 1338	CONTROL NO: 79977
---------------------------------------	-----------------	-------------------

40	\$136,708.31	0.69686879	\$95,267.76	
----	--------------	------------	-------------	--

0	\$0.00	STAT	999999	STATE OF WISCONSIN
0.00794870	\$757.26	CNTY	29	JUNEAU COUNTY
0.00163670	\$155.92	MUNI	29002	TOWN OF ARMENIA
0.00828970	\$789.74	REG	293871	SCH D OF NECEDAH AREA
0.00128770	\$122.67	VTAE	000200	WESTERN WISCONSIN VTAE DISTRICT

Parcel Total:	\$1,825.59
---------------	------------

LEGAL DESCRIPTION: T20 R04-E S31 NENW	PARCEL NO: 1338	CONTROL NO: 79978
---------------------------------------	-----------------	-------------------

40	\$136,708.31	0.69686879	\$95,267.76	
----	--------------	------------	-------------	--

0	\$0.00	STAT	999999	STATE OF WISCONSIN
0.00794870	\$757.26	CNTY	29	JUNEAU COUNTY
0.00163670	\$155.92	MUNI	29002	TOWN OF ARMENIA
0.00828970	\$789.74	REG	293871	SCH D OF NECEDAH AREA
0.00128770	\$122.67	VTAE	000200	WESTERN WISCONSIN VTAE DISTRICT

Parcel Total:	\$1,825.59
---------------	------------

LEGAL DESCRIPTION: T20 R04-E S31 FR NWNW	PARCEL NO: 1338	CONTROL NO: 79979
--	-----------------	-------------------

13.17	\$110,668.63	0.69686879	\$77,121.52	
-------	--------------	------------	-------------	--

0	\$0.00	STAT	999999	STATE OF WISCONSIN
0.00794870	\$613.02	CNTY	29	JUNEAU COUNTY
0.00163670	\$126.22	MUNI	29002	TOWN OF ARMENIA
0.00828970	\$639.31	REG	293871	SCH D OF NECEDAH AREA
0.00128770	\$99.31	VTAE	000200	WESTERN WISCONSIN VTAE DISTRICT

Parcel Total:	\$1,477.86
---------------	------------



# State of Wisconsin / Department of Natural Resources

Tony Evers , Governor

, Secretary

2/5/2025

## Chapter 70.114 - Aids Payment Worksheet For Tax Year 2024(Payment Year 2025) - Payment Due January 31, 2025

2993 of 7093

File Number Total: \$6,954.63

FILE NO: NA 834 \*

DATE OF PURCHASE: 06/21/2004

GRANTOR: WISCONSIN RIVER POWER COMPAN

LEGAL DESCRIPTION: T20 R04-E S30 PT OF NESE

PARCEL NO: PART OF 29-002 TAR PARCEL CONTROL NO: 91677  
1323

38.5 \$167,400.86 0.69686879 \$116,656.43

0	\$0.00	STAT	999999	STATE OF WISCONSIN
0.00794870	\$927.27	CNTY	29	JUNEAU COUNTY
0.00163670	\$190.93	MUNI	29002	TOWN OF ARMENIA
0.00828970	\$967.05	REG	293871	SCH D OF NECEDAH AREA
0.00128770	\$150.21	VTAE	000200	WESTERN WISCONSIN VTAE DISTRICT

Parcel Total: \$2,235.46

LEGAL DESCRIPTION: T20 R04-E S30 SESE

PARCEL NO: PART OF 29-002 TAR PARCEL CONTROL NO: 91680  
1323

40 \$173,922.97 0.69686879 \$121,201.49

0	\$0.00	STAT	999999	STATE OF WISCONSIN
0.00794870	\$963.40	CNTY	29	JUNEAU COUNTY
0.00163670	\$198.37	MUNI	29002	TOWN OF ARMENIA
0.00828970	\$1,004.72	REG	293871	SCH D OF NECEDAH AREA
0.00128770	\$156.07	VTAE	000200	WESTERN WISCONSIN VTAE DISTRICT

Parcel Total: \$2,322.56

File Number Total: \$4,558.02



# State of Wisconsin / Department of Natural Resources

Tony Evers , Governor

, Secretary

2/5/2025

## Chapter 70.114 - Aids Payment Worksheet For Tax Year 2024(Payment Year 2025) - Payment Due January 31, 2025

2994 of 7093

FILE NO: NA 834 A		DATE OF PURCHASE: 07/30/2004		GRANTOR: UW STEVENS POINT FOUNDATION	
LEGAL DESCRIPTION: T20 R04-E S30 PT OF NWSE		PARCEL NO: PT OF 29-002TAR 1323		CONTROL NO: 92009	
38.5	\$167,400.86	0.69686879	\$116,656.43		
		0	\$0.00	STAT 999999	STATE OF WISCONSIN
		0.00794870	\$927.27	CNTY 29	JUNEAU COUNTY
		0.00163670	\$190.93	MUNI 29002	TOWN OF ARMENIA
		0.00828970	\$967.05	REG 293871	SCH D OF NECEDAH AREA
		0.00128770	\$150.21	VTAE 000200	WESTERN WISCONSIN VTAE DISTRICT
Parcel Total:			\$2,235.46		

LEGAL DESCRIPTION: T20 R04-E S30 SWSE		PARCEL NO: PT OF 29002TAR 1323		CONTROL NO: 92010	
40	\$173,922.97	0.69686879	\$121,201.49		
		0	\$0.00	STAT 999999	STATE OF WISCONSIN
		0.00794870	\$963.40	CNTY 29	JUNEAU COUNTY
		0.00163670	\$198.37	MUNI 29002	TOWN OF ARMENIA
		0.00828970	\$1,004.72	REG 293871	SCH D OF NECEDAH AREA
		0.00128770	\$156.07	VTAE 000200	WESTERN WISCONSIN VTAE DISTRICT
Parcel Total:			\$2,322.56		

File Number Total:	\$4,558.02
--------------------	------------

Municipality Total:	\$23,886.77
---------------------	-------------



# State of Wisconsin / Department of Natural Resources

Tony Evers , Governor

, Secretary

2/5/2025

## Chapter 70.114 - Aids Payment Worksheet For Tax Year 2024(Payment Year 2025) - Payment Due January 31, 2025

2995 of 7093

DETAIL FOR TOWN OF FOUNTAIN, JUNEAU COUNTY

Acres	Est. Adjust. Purch. Price	Level of Assessment	Adjusted Local Value	Net Gen. Tax Rate	Calc. Aid Pay Amount	Type	Code	----- Taxing Jurisdiction ----- Description
FILE NO: FI 2293 *			DATE OF PURCHASE: 07/09/1993			GRANTOR: ALBERT FAULKNER		
LEGAL DESCRIPTION: T16 R02-E S07 P LT1-CSM1167				PARCEL NO: 153.2		CONTROL NO: 71704		
4.5	\$5,622.86	0.81700602	\$4,593.91					
				0	\$0.00	STAT	999999	STATE OF WISCONSIN
				0.00690530	\$31.72	CNTY	29	JUNEAU COUNTY
				0.00272830	\$12.53	MUNI	29010	TOWN OF FOUNTAIN
				0.00700940	\$32.20	REG	293948	SCH D OF NEW LISBON
				0.00111870	\$5.14	VTAE	000200	WESTERN WISCONSIN VTAE DISTRICT
<b>Parcel Total:</b>					<b>\$81.59</b>			
<b>File Number Total:</b>					<b>\$81.59</b>			
<b>Municipality Total:</b>					<b>\$81.59</b>			



# State of Wisconsin / Department of Natural Resources

Tony Evers , Governor

, Secretary

2/5/2025

## Chapter 70.114 - Aids Payment Worksheet For Tax Year 2024(Payment Year 2025) - Payment Due January 31, 2025

2996 of 7093

DETAIL FOR TOWN OF GERMANTOWN, JUNEAU COUNTY

Acres	Est. Adjust. Purch. Price	Level of Assessment	Adjusted Local Value	Net Gen. Tax Rate	Calc. Aid Pay Amount	Taxing Jurisdiction Type	Code	Description
FILE NO: P 1630 *			DATE OF PURCHASE: 03/15/1995			GRANTOR: TOWN OF GERMANTOWN		
LEGAL DESCRIPTION: T17 R04-E S15 PT OF SENE				PARCEL NO: 74515		CONTROL NO: 74515		
0.5	\$4,640.48	0.86449949	\$4,011.69					
				0	\$0.00	STAT	999999	STATE OF WISCONSIN
				0.00655620	\$26.30	CNTY	29	JUNEAU COUNTY
				0.00105470	\$4.23	MUNI	29012	TOWN OF GERMANTOWN
				0.00683750	\$27.43	REG	293871	SCH D OF NECEDAH AREA
				0.00106210	\$4.26	VTAE	000200	WESTERN WISCONSIN VTAE DISTRICT
<b>Parcel Total:</b>					<b>\$62.22</b>			

LEGAL DESCRIPTION: T17 R04-E S14 PT OF SENW				PARCEL NO: 74518		CONTROL NO: 74518		
1	\$9,280.96	0.86449949	\$8,023.38					
				0	\$0.00	STAT	999999	STATE OF WISCONSIN
				0.00655620	\$52.60	CNTY	29	JUNEAU COUNTY
				0.00105470	\$8.46	MUNI	29012	TOWN OF GERMANTOWN
				0.00683750	\$54.86	REG	293871	SCH D OF NECEDAH AREA
				0.00106210	\$8.52	VTAE	000200	WESTERN WISCONSIN VTAE DISTRICT
<b>Parcel Total:</b>					<b>\$124.44</b>			







# State of Wisconsin / Department of Natural Resources

Tony Evers , Governor

, Secretary

2/5/2025

## Chapter 70.114 - Aids Payment Worksheet For Tax Year 2024(Payment Year 2025) - Payment Due January 31, 2025

2998 of 7093

LEGAL DESCRIPTION: T17 R04-E S14 PT OF NENE      PARCEL NO: 74522      CONTROL NO: 74522

1      \$9,280.96      0.86449949      \$8,023.38

0	\$0.00	STAT	999999	STATE OF WISCONSIN
0.00655620	\$52.60	CNTY	29	JUNEAU COUNTY
0.00105470	\$8.46	MUNI	29012	TOWN OF GERMANTOWN
0.00683750	\$54.86	REG	293871	SCH D OF NECEDAH AREA
0.00106210	\$8.52	VTAE	000200	WESTERN WISCONSIN VTAE DISTRICT

Parcel Total:      \$124.44

LEGAL DESCRIPTION: T17 R04-E S14 PT OF SWNE      PARCEL NO: 74523      CONTROL NO: 74523

2      \$18,763.68      0.86449949      \$16,221.19

0	\$0.00	STAT	999999	STATE OF WISCONSIN
0.00655620	\$106.35	CNTY	29	JUNEAU COUNTY
0.00105470	\$17.11	MUNI	29012	TOWN OF GERMANTOWN
0.00683750	\$110.91	REG	293871	SCH D OF NECEDAH AREA
0.00106210	\$17.23	VTAE	000200	WESTERN WISCONSIN VTAE DISTRICT

Parcel Total:      \$251.60

LEGAL DESCRIPTION: T17 R04-E S14 PT OF SWNW      PARCEL NO: 74524      CONTROL NO: 74524

2      \$18,763.68      0.86449949      \$16,221.19

0	\$0.00	STAT	999999	STATE OF WISCONSIN
0.00655620	\$106.35	CNTY	29	JUNEAU COUNTY
0.00105470	\$17.11	MUNI	29012	TOWN OF GERMANTOWN
0.00683750	\$110.91	REG	293871	SCH D OF NECEDAH AREA
0.00106210	\$17.23	VTAE	000200	WESTERN WISCONSIN VTAE DISTRICT

Parcel Total:      \$251.60



# State of Wisconsin / Department of Natural Resources

Tony Evers , Governor

, Secretary

2/5/2025

## Chapter 70.114 - Aids Payment Worksheet For Tax Year 2024(Payment Year 2025) - Payment Due January 31, 2025

2999 of 7093

LEGAL DESCRIPTION: T17 R04-E S11 PT OF SWSE	PARCEL NO: 74525	CONTROL NO: 74525
---	------------------	-------------------

1	\$9,280.96	0.86449949	\$8,023.38	
---	------------	------------	------------	--

0	\$0.00	STAT	999999	STATE OF WISCONSIN
0.00655620	\$52.60	CNTY	29	JUNEAU COUNTY
0.00105470	\$8.46	MUNI	29012	TOWN OF GERMANTOWN
0.00683750	\$54.86	REG	293871	SCH D OF NECEDAH AREA
0.00106210	\$8.52	VTAE	000200	WESTERN WISCONSIN VTAE DISTRICT

Parcel Total:	\$124.44
---------------	----------

LEGAL DESCRIPTION: T17 R04-E S11 PT OF SESE	PARCEL NO: 74526	CONTROL NO: 74526
---	------------------	-------------------

1	\$9,280.96	0.86449949	\$8,023.38	
---	------------	------------	------------	--

0	\$0.00	STAT	999999	STATE OF WISCONSIN
0.00655620	\$52.60	CNTY	29	JUNEAU COUNTY
0.00105470	\$8.46	MUNI	29012	TOWN OF GERMANTOWN
0.00683750	\$54.86	REG	293871	SCH D OF NECEDAH AREA
0.00106210	\$8.52	VTAE	000200	WESTERN WISCONSIN VTAE DISTRICT

Parcel Total:	\$124.44
---------------	----------

LEGAL DESCRIPTION: T17 R04-E S11 PT OF NESE	PARCEL NO: 74527	CONTROL NO: 74527
---	------------------	-------------------

1	\$9,280.96	0.86449949	\$8,023.38	
---	------------	------------	------------	--

0	\$0.00	STAT	999999	STATE OF WISCONSIN
0.00655620	\$52.60	CNTY	29	JUNEAU COUNTY
0.00105470	\$8.46	MUNI	29012	TOWN OF GERMANTOWN
0.00683750	\$54.86	REG	293871	SCH D OF NECEDAH AREA
0.00106210	\$8.52	VTAE	000200	WESTERN WISCONSIN VTAE DISTRICT

Parcel Total:	\$124.44
---------------	----------



# State of Wisconsin / Department of Natural Resources

Tony Evers , Governor

, Secretary

2/5/2025

## Chapter 70.114 - Aids Payment Worksheet For Tax Year 2024(Payment Year 2025) - Payment Due January 31, 2025

3000 of 7093

LEGAL DESCRIPTION: T17 R04-E S11 PT OF NWSE      PARCEL NO: 74528      CONTROL NO: 74528

1      \$9,280.96      0.86449949      \$8,023.38

0      \$0.00      STAT      999999      STATE OF WISCONSIN

0.00655620      \$52.60      CNTY      29      JUNEAU COUNTY

0.00105470      \$8.46      MUNI      29012      TOWN OF GERMANTOWN

0.00683750      \$54.86      REG      293871      SCH D OF NECEDAH AREA

0.00106210      \$8.52      VTAE      000200      WESTERN WISCONSIN VTAE DISTRICT

Parcel Total:      \$124.44

File Number Total:      \$1,685.38

FILE NO: P 1630 A      DATE OF PURCHASE: 03/15/1995      GRANTOR: TOWN OF GERMANTOWN

LEGAL DESCRIPTION: T17 R04-E S14 PT OF NWSW      PARCEL NO: 098389      CONTROL NO: 98389

0.5      \$901.56      0.86449949      \$779.40

0      \$0.00      STAT      999999      STATE OF WISCONSIN

0.00655620      \$5.11      CNTY      29      JUNEAU COUNTY

0.00105470      \$0.82      MUNI      29012      TOWN OF GERMANTOWN

0.00683750      \$5.33      REG      293871      SCH D OF NECEDAH AREA

0.00106210      \$0.83      VTAE      000200      WESTERN WISCONSIN VTAE DISTRICT

Parcel Total:      \$12.09



# State of Wisconsin / Department of Natural Resources

Tony Evers , Governor

, Secretary

2/5/2025

## Chapter 70.114 - Aids Payment Worksheet For Tax Year 2024(Payment Year 2025) - Payment Due January 31, 2025

3001 of 7093

LEGAL DESCRIPTION: T17 R04-E S14 PT OF NESW      PARCEL NO: 098390      CONTROL NO: 98390

1      \$1,803.12      0.86449949      \$1,558.80

0      \$0.00      STAT      999999      STATE OF WISCONSIN

0.00655620      \$10.22      CNTY      29      JUNEAU COUNTY

0.00105470      \$1.64      MUNI      29012      TOWN OF GERMANTOWN

0.00683750      \$10.66      REG      293871      SCH D OF NECEDAH AREA

0.00106210      \$1.66      VTAE      000200      WESTERN WISCONSIN VTAE DISTRICT

Parcel Total:      \$24.18

File Number Total:      \$36.27

FILE NO: P 1774 \*      DATE OF PURCHASE: 01/12/2002      GRANTOR: TOWN OF GERMANTOWN

LEGAL DESCRIPTION: T17 R04-E S15 PT OF NWSW - TOWN ROAD      PARCEL NO: 086864      CONTROL NO: 86864

0.67      \$8,395.64      0.86449949      \$7,258.03

0      \$0.00      STAT      999999      STATE OF WISCONSIN

0.00655620      \$47.58      CNTY      29      JUNEAU COUNTY

0.00105470      \$7.65      MUNI      29012      TOWN OF GERMANTOWN

0.00683750      \$49.63      REG      293871      SCH D OF NECEDAH AREA

0.00106210      \$7.71      VTAE      000200      WESTERN WISCONSIN VTAE DISTRICT

Parcel Total:      \$112.57



# State of Wisconsin / Department of Natural Resources

Tony Evers , Governor

, Secretary

2/5/2025

## Chapter 70.114 - Aids Payment Worksheet For Tax Year 2024(Payment Year 2025) - Payment Due January 31, 2025

3002 of 7093

LEGAL DESCRIPTION: T17 R04-E S15 PT OF SWSW - TOWN ROAD      PARCEL NO: 086865      CONTROL NO: 86865

0.67      \$8,395.64      0.86449949      \$7,258.03

0      \$0.00      STAT      999999      STATE OF WISCONSIN

0.00655620      \$47.58      CNTY      29      JUNEAU COUNTY

0.00105470      \$7.65      MUNI      29012      TOWN OF GERMANTOWN

0.00683750      \$49.63      REG      293871      SCH D OF NECEDAH AREA

0.00106210      \$7.71      VTAE      000200      WESTERN WISCONSIN VTAE DISTRICT

Parcel Total:      \$112.57

LEGAL DESCRIPTION: T17 R04-E S15 PT OF SWNW - TOWN ROAD      PARCEL NO: 086866      CONTROL NO: 86866

0.66      \$8,263.18      0.86449949      \$7,143.51

0      \$0.00      STAT      999999      STATE OF WISCONSIN

0.00655620      \$46.83      CNTY      29      JUNEAU COUNTY

0.00105470      \$7.53      MUNI      29012      TOWN OF GERMANTOWN

0.00683750      \$48.84      REG      293871      SCH D OF NECEDAH AREA

0.00106210      \$7.59      VTAE      000200      WESTERN WISCONSIN VTAE DISTRICT

Parcel Total:      \$110.79

LEGAL DESCRIPTION: T17 R04-E S16 PT OF NESE - TOWN ROAD      PARCEL NO: 086867      CONTROL NO: 86867

1      \$12,529.51      0.86449949      \$10,831.76

0      \$0.00      STAT      999999      STATE OF WISCONSIN

0.00655620      \$71.02      CNTY      29      JUNEAU COUNTY

0.00105470      \$11.42      MUNI      29012      TOWN OF GERMANTOWN

0.00683750      \$74.06      REG      293871      SCH D OF NECEDAH AREA

0.00106210      \$11.50      VTAE      000200      WESTERN WISCONSIN VTAE DISTRICT

Parcel Total:      \$168.00



# State of Wisconsin / Department of Natural Resources

Tony Evers , Governor

, Secretary

2/5/2025

## Chapter 70.114 - Aids Payment Worksheet For Tax Year 2024(Payment Year 2025) - Payment Due January 31, 2025

3003 of 7093

LEGAL DESCRIPTION: T17 R04-E S16 PT OF SESE - TOWN ROAD      PARCEL NO: 086868      CONTROL NO: 86868

1      \$12,529.51      0.86449949      \$10,831.76

0      \$0.00      STAT      999999      STATE OF WISCONSIN

0.00655620      \$71.02      CNTY      29      JUNEAU COUNTY

0.00105470      \$11.42      MUNI      29012      TOWN OF GERMANTOWN

0.00683750      \$74.06      REG      293871      SCH D OF NECEDAH AREA

0.00106210      \$11.50      VTAE      000200      WESTERN WISCONSIN VTAE DISTRICT

Parcel Total:      \$168.00

LEGAL DESCRIPTION: T17 R04-E S16 PT OF SENE - TOWN ROAD      PARCEL NO: 086869      CONTROL NO: 86869

1      \$12,529.51      0.86449949      \$10,831.76

0      \$0.00      STAT      999999      STATE OF WISCONSIN

0.00655620      \$71.02      CNTY      29      JUNEAU COUNTY

0.00105470      \$11.42      MUNI      29012      TOWN OF GERMANTOWN

0.00683750      \$74.06      REG      293871      SCH D OF NECEDAH AREA

0.00106210      \$11.50      VTAE      000200      WESTERN WISCONSIN VTAE DISTRICT

Parcel Total:      \$168.00

LEGAL DESCRIPTION: T17 R04-E S21 PT OF NENE - TOWN ROAD      PARCEL NO: 086870      CONTROL NO: 86870

1      \$12,529.51      0.86449949      \$10,831.76

0      \$0.00      STAT      999999      STATE OF WISCONSIN

0.00655620      \$71.02      CNTY      29      JUNEAU COUNTY

0.00105470      \$11.42      MUNI      29012      TOWN OF GERMANTOWN

0.00683750      \$74.06      REG      293871      SCH D OF NECEDAH AREA

0.00106210      \$11.50      VTAE      000200      WESTERN WISCONSIN VTAE DISTRICT

Parcel Total:      \$168.00



# State of Wisconsin / Department of Natural Resources

Tony Evers , Governor

, Secretary

2/5/2025

## Chapter 70.114 - Aids Payment Worksheet For Tax Year 2024(Payment Year 2025) - Payment Due January 31, 2025

3004 of 7093

LEGAL DESCRIPTION: T17 R04-E S22 PT OF NWNW - TOWN ROAD      PARCEL NO: 086871      CONTROL NO: 86871

1      \$12,529.51      0.86449949      \$10,831.76

0      \$0.00      STAT      999999      STATE OF WISCONSIN

0.00655620      \$71.02      CNTY      29      JUNEAU COUNTY

0.00105470      \$11.42      MUNI      29012      TOWN OF GERMANTOWN

0.00683750      \$74.06      REG      293871      SCH D OF NECEDAH AREA

0.00106210      \$11.50      VTAE      000200      WESTERN WISCONSIN VTAE DISTRICT

Parcel Total:      \$168.00

File Number Total:      \$1,175.93

FILE NO: P 1919 \*      DATE OF PURCHASE: 11/25/2008      GRANTOR: Castle Rock Lake, Llc

LEGAL DESCRIPTION: T17 R04-E S10 NENW      PARCEL NO: 29-012-TGT-482      CONTROL NO: 102097

40      \$104,253.05      0.86449949      \$90,126.71

0      \$0.00      STAT      999999      STATE OF WISCONSIN

0.00655620      \$590.89      CNTY      29      JUNEAU COUNTY

0.00105470      \$95.05      MUNI      29012      TOWN OF GERMANTOWN

0.00683750      \$616.24      REG      293871      SCH D OF NECEDAH AREA

0.00106210      \$95.72      VTAE      000200      WESTERN WISCONSIN VTAE DISTRICT

Parcel Total:      \$1,397.90





# State of Wisconsin / Department of Natural Resources

Tony Evers , Governor

, Secretary

2/5/2025

## Chapter 70.114 - Aids Payment Worksheet For Tax Year 2024(Payment Year 2025) - Payment Due January 31, 2025

3005 of 7093

LEGAL DESCRIPTION: T17 R04-E S10 NWNW				PARCEL NO: 29-012-TGT-482				CONTROL NO: 102098	
40	\$104,253.05	0.86449949	\$90,126.71	0	\$0.00	STAT	999999	STATE OF WISCONSIN	
				0.00655620	\$590.89	CNTY	29	JUNEAU COUNTY	
				0.00105470	\$95.05	MUNI	29012	TOWN OF GERMANTOWN	
				0.00683750	\$616.24	REG	293871	SCH D OF NECEDAH AREA	
				0.00106210	\$95.72	VTAE	000200	WESTERN WISCONSIN VTAE DISTRICT	
Parcel Total:				\$1,397.90					

LEGAL DESCRIPTION: T17 R04-E S10 SWNW				PARCEL NO: 29-012-TGT-482				CONTROL NO: 102099	
40	\$104,253.05	0.86449949	\$90,126.71	0	\$0.00	STAT	999999	STATE OF WISCONSIN	
				0.00655620	\$590.89	CNTY	29	JUNEAU COUNTY	
				0.00105470	\$95.05	MUNI	29012	TOWN OF GERMANTOWN	
				0.00683750	\$616.24	REG	293871	SCH D OF NECEDAH AREA	
				0.00106210	\$95.72	VTAE	000200	WESTERN WISCONSIN VTAE DISTRICT	
Parcel Total:				\$1,397.90					

LEGAL DESCRIPTION: T17 R04-E S10 SENW				PARCEL NO: 29-012-TGT-482				CONTROL NO: 102100	
40	\$104,253.05	0.86449949	\$90,126.71	0	\$0.00	STAT	999999	STATE OF WISCONSIN	
				0.00655620	\$590.89	CNTY	29	JUNEAU COUNTY	
				0.00105470	\$95.05	MUNI	29012	TOWN OF GERMANTOWN	
				0.00683750	\$616.24	REG	293871	SCH D OF NECEDAH AREA	
				0.00106210	\$95.72	VTAE	000200	WESTERN WISCONSIN VTAE DISTRICT	
Parcel Total:				\$1,397.90					



# State of Wisconsin / Department of Natural Resources

Tony Evers , Governor

, Secretary

2/5/2025

## Chapter 70.114 - Aids Payment Worksheet For Tax Year 2024(Payment Year 2025) - Payment Due January 31, 2025

3006 of 7093

LEGAL DESCRIPTION: T17 R04-E S10 PT OF NESW	PARCEL NO: 29-012-TGT-482	CONTROL NO: 102101
---	---------------------------	--------------------

20	\$52,126.53	0.86449949	\$45,063.36
----	-------------	------------	-------------

0	\$0.00	STAT	999999	STATE OF WISCONSIN
0.00655620	\$295.44	CNTY	29	JUNEAU COUNTY
0.00105470	\$47.53	MUNI	29012	TOWN OF GERMANTOWN
0.00683750	\$308.12	REG	293871	SCH D OF NECEDAH AREA
0.00106210	\$47.86	VTAE	000200	WESTERN WISCONSIN VTAE DISTRICT

Parcel Total:	\$698.95
---------------	----------

LEGAL DESCRIPTION: T17 R04-E S10 PT OF NWSW	PARCEL NO: 29-012-TGT-482	CONTROL NO: 102102
---	---------------------------	--------------------

20	\$52,126.53	0.86449949	\$45,063.36
----	-------------	------------	-------------

0	\$0.00	STAT	999999	STATE OF WISCONSIN
0.00655620	\$295.44	CNTY	29	JUNEAU COUNTY
0.00105470	\$47.53	MUNI	29012	TOWN OF GERMANTOWN
0.00683750	\$308.12	REG	293871	SCH D OF NECEDAH AREA
0.00106210	\$47.86	VTAE	000200	WESTERN WISCONSIN VTAE DISTRICT

Parcel Total:	\$698.95
---------------	----------

File Number Total:	\$6,989.50
--------------------	------------



# State of Wisconsin / Department of Natural Resources

Tony Evers , Governor

, Secretary

2/5/2025

## Chapter 70.114 - Aids Payment Worksheet For Tax Year 2024(Payment Year 2025) - Payment Due January 31, 2025

3007 of 7093

FILE NO: P 1926 *		DATE OF PURCHASE: 08/12/2008		GRANTOR: Wisconsin River Power Compan	
LEGAL DESCRIPTION: T17 R04-E S01 PT GV LT 6		PARCEL NO: 1.29012TGT100		CONTROL NO: 108640	
3	\$786.87	0.86449949	\$680.25		
		0	\$0.00	STAT 999999	STATE OF WISCONSIN
		0.00655620	\$4.46	CNTY 29	JUNEAU COUNTY
		0.00105470	\$0.72	MUNI 29012	TOWN OF GERMANTOWN
		0.00683750	\$4.65	REG 293871	SCH D OF NECEDAH AREA
		0.00106210	\$0.72	VTAE 000200	WESTERN WISCONSIN VTAE DISTRICT
Parcel Total:			\$10.55		

LEGAL DESCRIPTION: T17 R04-E S01 PT OF NWSW		PARCEL NO: 1.29012TGT100		CONTROL NO: 108641	
35	\$9,180.13	0.86449949	\$7,936.22		
		0	\$0.00	STAT 999999	STATE OF WISCONSIN
		0.00655620	\$52.03	CNTY 29	JUNEAU COUNTY
		0.00105470	\$8.37	MUNI 29012	TOWN OF GERMANTOWN
		0.00683750	\$54.26	REG 293871	SCH D OF NECEDAH AREA
		0.00106210	\$8.43	VTAE 000200	WESTERN WISCONSIN VTAE DISTRICT
Parcel Total:			\$123.09		



# State of Wisconsin / Department of Natural Resources

Tony Evers , Governor

, Secretary

2/5/2025

## Chapter 70.114 - Aids Payment Worksheet For Tax Year 2024(Payment Year 2025) - Payment Due January 31, 2025

3008 of 7093

LEGAL DESCRIPTION: T17 R04-E S01 PT OF SWSW				PARCEL NO: 1.29012TGT100				CONTROL NO: 108642	
10	\$2,622.90	0.86449949	\$2,267.50	0	\$0.00	STAT	999999	STATE OF WISCONSIN	
				0.00655620	\$14.87	CNTY	29	JUNEAU COUNTY	
				0.00105470	\$2.39	MUNI	29012	TOWN OF GERMANTOWN	
				0.00683750	\$15.50	REG	293871	SCH D OF NECEDAH AREA	
				0.00106210	\$2.41	VTAE	000200	WESTERN WISCONSIN VTAE DISTRICT	
Parcel Total:					\$35.17				

LEGAL DESCRIPTION: T17 R04-E S02 SWSW				PARCEL NO: 2.29012TGT100				CONTROL NO: 108643	
40	\$130,167.68	0.86449949	\$112,529.90	0	\$0.00	STAT	999999	STATE OF WISCONSIN	
				0.00655620	\$737.77	CNTY	29	JUNEAU COUNTY	
				0.00105470	\$118.68	MUNI	29012	TOWN OF GERMANTOWN	
				0.00683750	\$769.42	REG	293871	SCH D OF NECEDAH AREA	
				0.00106210	\$119.52	VTAE	000200	WESTERN WISCONSIN VTAE DISTRICT	
Parcel Total:					\$1,745.39				

LEGAL DESCRIPTION: T17 R04-E S02 NESE				PARCEL NO: 2029012TGT100				CONTROL NO: 108644	
40	\$130,167.68	0.86449949	\$112,529.90	0	\$0.00	STAT	999999	STATE OF WISCONSIN	
				0.00655620	\$737.77	CNTY	29	JUNEAU COUNTY	
				0.00105470	\$118.68	MUNI	29012	TOWN OF GERMANTOWN	
				0.00683750	\$769.42	REG	293871	SCH D OF NECEDAH AREA	
				0.00106210	\$119.52	VTAE	000200	WESTERN WISCONSIN VTAE DISTRICT	
Parcel Total:					\$1,745.39				



# State of Wisconsin / Department of Natural Resources

Tony Evers , Governor

, Secretary

2/5/2025

## Chapter 70.114 - Aids Payment Worksheet For Tax Year 2024(Payment Year 2025) - Payment Due January 31, 2025

3009 of 7093

LEGAL DESCRIPTION: T17 R04-E S02 NWSE				PARCEL NO: 2.29012TGT100				CONTROL NO: 108645	
40	\$130,167.68	0.86449949	\$112,529.90	0	\$0.00	STAT	999999	STATE OF WISCONSIN	
				0.00655620	\$737.77	CNTY	29	JUNEAU COUNTY	
				0.00105470	\$118.68	MUNI	29012	TOWN OF GERMANTOWN	
				0.00683750	\$769.42	REG	293871	SCH D OF NECEDAH AREA	
				0.00106210	\$119.52	VTAE	000200	WESTERN WISCONSIN VTAE DISTRICT	
Parcel Total:				\$1,745.39					

LEGAL DESCRIPTION: T17 R04-E S02 SESW				PARCEL NO: 2.29012TGT100				CONTROL NO: 108646	
40	\$130,167.68	0.86449949	\$112,529.90	0	\$0.00	STAT	999999	STATE OF WISCONSIN	
				0.00655620	\$737.77	CNTY	29	JUNEAU COUNTY	
				0.00105470	\$118.68	MUNI	29012	TOWN OF GERMANTOWN	
				0.00683750	\$769.42	REG	293871	SCH D OF NECEDAH AREA	
				0.00106210	\$119.52	VTAE	000200	WESTERN WISCONSIN VTAE DISTRICT	
Parcel Total:				\$1,745.39					

LEGAL DESCRIPTION: T17 R04-E S02 SWSE				PARCEL NO: 2.29012TGT100				CONTROL NO: 108647	
40	\$130,167.68	0.86449949	\$112,529.90	0	\$0.00	STAT	999999	STATE OF WISCONSIN	
				0.00655620	\$737.77	CNTY	29	JUNEAU COUNTY	
				0.00105470	\$118.68	MUNI	29012	TOWN OF GERMANTOWN	
				0.00683750	\$769.42	REG	293871	SCH D OF NECEDAH AREA	
				0.00106210	\$119.52	VTAE	000200	WESTERN WISCONSIN VTAE DISTRICT	
Parcel Total:				\$1,745.39					



# State of Wisconsin / Department of Natural Resources

Tony Evers , Governor

, Secretary

2/5/2025

## Chapter 70.114 - Aids Payment Worksheet For Tax Year 2024(Payment Year 2025) - Payment Due January 31, 2025

3010 of 7093

LEGAL DESCRIPTION: T17 R04-E S02 PT OF SESE	PARCEL NO: 2.29012TGT100	CONTROL NO: 108648
---	--------------------------	--------------------

40	\$130,167.68	0.86449949	\$112,529.90
----	--------------	------------	--------------

0	\$0.00	STAT	999999	STATE OF WISCONSIN
0.00655620	\$737.77	CNTY	29	JUNEAU COUNTY
0.00105470	\$118.68	MUNI	29012	TOWN OF GERMANTOWN
0.00683750	\$769.42	REG	293871	SCH D OF NECEDAH AREA
0.00106210	\$119.52	VTAE	000200	WESTERN WISCONSIN VTAE DISTRICT

Parcel Total:	\$1,745.39
---------------	------------

LEGAL DESCRIPTION: T17 R04-E S10 NENE	PARCEL NO: 3.29012TGT481	CONTROL NO: 108649
---------------------------------------	--------------------------	--------------------

40	\$227,802.45	0.86449949	\$196,935.11
----	--------------	------------	--------------

0	\$0.00	STAT	999999	STATE OF WISCONSIN
0.00655620	\$1,291.14	CNTY	29	JUNEAU COUNTY
0.00105470	\$207.70	MUNI	29012	TOWN OF GERMANTOWN
0.00683750	\$1,346.54	REG	293871	SCH D OF NECEDAH AREA
0.00106210	\$209.17	VTAE	000200	WESTERN WISCONSIN VTAE DISTRICT

Parcel Total:	\$3,054.55
---------------	------------

LEGAL DESCRIPTION: T17 R04-E S10 NWNE	PARCEL NO: 3.29012TGT481	CONTROL NO: 108650
---------------------------------------	--------------------------	--------------------

40	\$227,802.45	0.86449949	\$196,935.11
----	--------------	------------	--------------

0	\$0.00	STAT	999999	STATE OF WISCONSIN
0.00655620	\$1,291.14	CNTY	29	JUNEAU COUNTY
0.00105470	\$207.70	MUNI	29012	TOWN OF GERMANTOWN
0.00683750	\$1,346.54	REG	293871	SCH D OF NECEDAH AREA
0.00106210	\$209.17	VTAE	000200	WESTERN WISCONSIN VTAE DISTRICT

Parcel Total:	\$3,054.55
---------------	------------



# State of Wisconsin / Department of Natural Resources

Tony Evers , Governor

, Secretary

2/5/2025

## Chapter 70.114 - Aids Payment Worksheet For Tax Year 2024(Payment Year 2025) - Payment Due January 31, 2025

3011 of 7093

LEGAL DESCRIPTION: T17 R04-E S10 SWNE				PARCEL NO: 3.29012TGT481				CONTROL NO: 108651	
40	\$227,801.27	0.86449949	\$196,934.08	0	\$0.00	STAT	999999	STATE OF WISCONSIN	
				0.00655620	\$1,291.14	CNTY	29	JUNEAU COUNTY	
				0.00105470	\$207.70	MUNI	29012	TOWN OF GERMANTOWN	
				0.00683750	\$1,346.54	REG	293871	SCH D OF NECEDAH AREA	
				0.00106210	\$209.16	VTAE	000200	WESTERN WISCONSIN VTAE DISTRICT	
Parcel Total:				\$3,054.54					

LEGAL DESCRIPTION: T17 R04-E S10 SENE				PARCEL NO: 3.29012TGT481				CONTROL NO: 108652	
40	\$227,802.45	0.86449949	\$196,935.11	0	\$0.00	STAT	999999	STATE OF WISCONSIN	
				0.00655620	\$1,291.14	CNTY	29	JUNEAU COUNTY	
				0.00105470	\$207.70	MUNI	29012	TOWN OF GERMANTOWN	
				0.00683750	\$1,346.54	REG	293871	SCH D OF NECEDAH AREA	
				0.00106210	\$209.17	VTAE	000200	WESTERN WISCONSIN VTAE DISTRICT	
Parcel Total:				\$3,054.55					

LEGAL DESCRIPTION: T17 R04-E S10 NESE				PARCEL NO: 3.29012TGT481				CONTROL NO: 108653	
40	\$227,802.45	0.86449949	\$196,935.11	0	\$0.00	STAT	999999	STATE OF WISCONSIN	
				0.00655620	\$1,291.14	CNTY	29	JUNEAU COUNTY	
				0.00105470	\$207.70	MUNI	29012	TOWN OF GERMANTOWN	
				0.00683750	\$1,346.54	REG	293871	SCH D OF NECEDAH AREA	
				0.00106210	\$209.17	VTAE	000200	WESTERN WISCONSIN VTAE DISTRICT	
Parcel Total:				\$3,054.55					



# State of Wisconsin / Department of Natural Resources

Tony Evers , Governor

, Secretary

2/5/2025

## Chapter 70.114 - Aids Payment Worksheet For Tax Year 2024(Payment Year 2025) - Payment Due January 31, 2025

3012 of 7093

LEGAL DESCRIPTION: T17 R04-E S10 NWSE				PARCEL NO: 3.29012TGT481				CONTROL NO: 108654	
40	\$227,802.45	0.86449949	\$196,935.11	0	\$0.00	STAT	999999	STATE OF WISCONSIN	
				0.00655620	\$1,291.14	CNTY	29	JUNEAU COUNTY	
				0.00105470	\$207.70	MUNI	29012	TOWN OF GERMANTOWN	
				0.00683750	\$1,346.54	REG	293871	SCH D OF NECEDAH AREA	
				0.00106210	\$209.17	VTAE	000200	WESTERN WISCONSIN VTAE DISTRICT	
Parcel Total:				\$3,054.55					

LEGAL DESCRIPTION: T17 R04-E S10 SWSE				PARCEL NO: 3.29012TGT481				CONTROL NO: 108655	
40	\$227,802.45	0.86449949	\$196,935.11	0	\$0.00	STAT	999999	STATE OF WISCONSIN	
				0.00655620	\$1,291.14	CNTY	29	JUNEAU COUNTY	
				0.00105470	\$207.70	MUNI	29012	TOWN OF GERMANTOWN	
				0.00683750	\$1,346.54	REG	293871	SCH D OF NECEDAH AREA	
				0.00106210	\$209.17	VTAE	000200	WESTERN WISCONSIN VTAE DISTRICT	
Parcel Total:				\$3,054.55					

LEGAL DESCRIPTION: T17 R04-E S10 SESE				PARCEL NO: 3.29012TGT481				CONTROL NO: 108656	
40	\$227,802.45	0.86449949	\$196,935.11	0	\$0.00	STAT	999999	STATE OF WISCONSIN	
				0.00655620	\$1,291.14	CNTY	29	JUNEAU COUNTY	
				0.00105470	\$207.70	MUNI	29012	TOWN OF GERMANTOWN	
				0.00683750	\$1,346.54	REG	293871	SCH D OF NECEDAH AREA	
				0.00106210	\$209.17	VTAE	000200	WESTERN WISCONSIN VTAE DISTRICT	
Parcel Total:				\$3,054.55					





# State of Wisconsin / Department of Natural Resources

Tony Evers , Governor

, Secretary

2/5/2025

## Chapter 70.114 - Aids Payment Worksheet For Tax Year 2024(Payment Year 2025) - Payment Due January 31, 2025

3013 of 7093

LEGAL DESCRIPTION: T17 R04-E S11 NENE				PARCEL NO: 4.29012TGT511				CONTROL NO: 108657	
40	\$216,200.23	0.86449949	\$186,904.99	0	\$0.00	STAT	999999	STATE OF WISCONSIN	
				0.00655620	\$1,225.38	CNTY	29	JUNEAU COUNTY	
				0.00105470	\$197.12	MUNI	29012	TOWN OF GERMANTOWN	
				0.00683750	\$1,277.96	REG	293871	SCH D OF NECEDAH AREA	
				0.00106210	\$198.51	VTAE	000200	WESTERN WISCONSIN VTAE DISTRICT	
Parcel Total:				\$2,898.97					

LEGAL DESCRIPTION: T17 R04-E S11 NWNE				PARCEL NO: 4.29012TGT511				CONTROL NO: 108658	
40	\$216,200.23	0.86449949	\$186,904.99	0	\$0.00	STAT	999999	STATE OF WISCONSIN	
				0.00655620	\$1,225.38	CNTY	29	JUNEAU COUNTY	
				0.00105470	\$197.12	MUNI	29012	TOWN OF GERMANTOWN	
				0.00683750	\$1,277.96	REG	293871	SCH D OF NECEDAH AREA	
				0.00106210	\$198.51	VTAE	000200	WESTERN WISCONSIN VTAE DISTRICT	
Parcel Total:				\$2,898.97					

LEGAL DESCRIPTION: T17 R04-E S11 SWNE				PARCEL NO: 4.29012TGT511				CONTROL NO: 108659	
40	\$216,200.23	0.86449949	\$186,904.99	0	\$0.00	STAT	999999	STATE OF WISCONSIN	
				0.00655620	\$1,225.38	CNTY	29	JUNEAU COUNTY	
				0.00105470	\$197.12	MUNI	29012	TOWN OF GERMANTOWN	
				0.00683750	\$1,277.96	REG	293871	SCH D OF NECEDAH AREA	
				0.00106210	\$198.51	VTAE	000200	WESTERN WISCONSIN VTAE DISTRICT	
Parcel Total:				\$2,898.97					



# State of Wisconsin / Department of Natural Resources

Tony Evers , Governor

, Secretary

2/5/2025

## Chapter 70.114 - Aids Payment Worksheet For Tax Year 2024(Payment Year 2025) - Payment Due January 31, 2025

3014 of 7093

LEGAL DESCRIPTION: T17 R04-E S11 PT OF SENE	PARCEL NO: 4.29012TGT511	CONTROL NO: 108660
---	--------------------------	--------------------

25	\$135,125.14	0.86449949	\$116,815.62	
----	--------------	------------	--------------	--

0	\$0.00	STAT	999999	STATE OF WISCONSIN
0.00655620	\$765.86	CNTY	29	JUNEAU COUNTY
0.00105470	\$123.20	MUNI	29012	TOWN OF GERMANTOWN
0.00683750	\$798.73	REG	293871	SCH D OF NECEDAH AREA
0.00106210	\$124.07	VTAE	000200	WESTERN WISCONSIN VTAE DISTRICT

Parcel Total:	\$1,811.86
---------------	------------

LEGAL DESCRIPTION: T17 R04-E S11 NENW	PARCEL NO: 4.29012TGT511	CONTROL NO: 108661
---------------------------------------	--------------------------	--------------------

40	\$216,200.23	0.86449949	\$186,904.99	
----	--------------	------------	--------------	--

0	\$0.00	STAT	999999	STATE OF WISCONSIN
0.00655620	\$1,225.38	CNTY	29	JUNEAU COUNTY
0.00105470	\$197.12	MUNI	29012	TOWN OF GERMANTOWN
0.00683750	\$1,277.96	REG	293871	SCH D OF NECEDAH AREA
0.00106210	\$198.51	VTAE	000200	WESTERN WISCONSIN VTAE DISTRICT

Parcel Total:	\$2,898.97
---------------	------------

LEGAL DESCRIPTION: T17 R04-E S11 NWNW	PARCEL NO: 4.29012TGT511	CONTROL NO: 108662
---------------------------------------	--------------------------	--------------------

40	\$216,200.23	0.86449949	\$186,904.99	
----	--------------	------------	--------------	--

0	\$0.00	STAT	999999	STATE OF WISCONSIN
0.00655620	\$1,225.38	CNTY	29	JUNEAU COUNTY
0.00105470	\$197.12	MUNI	29012	TOWN OF GERMANTOWN
0.00683750	\$1,277.96	REG	293871	SCH D OF NECEDAH AREA
0.00106210	\$198.51	VTAE	000200	WESTERN WISCONSIN VTAE DISTRICT

Parcel Total:	\$2,898.97
---------------	------------



# State of Wisconsin / Department of Natural Resources

Tony Evers , Governor

, Secretary

2/5/2025

## Chapter 70.114 - Aids Payment Worksheet For Tax Year 2024(Payment Year 2025) - Payment Due January 31, 2025

3015 of 7093

LEGAL DESCRIPTION: T17 R04-E S11 SWNW	PARCEL NO: 4.29021TGT511	CONTROL NO: 108663
---------------------------------------	--------------------------	--------------------

40	\$216,200.23	0.86449949	\$186,904.99
----	--------------	------------	--------------

0	\$0.00	STAT	999999	STATE OF WISCONSIN
0.00655620	\$1,225.38	CNTY	29	JUNEAU COUNTY
0.00105470	\$197.12	MUNI	29012	TOWN OF GERMANTOWN
0.00683750	\$1,277.96	REG	293871	SCH D OF NECEDAH AREA
0.00106210	\$198.51	VTAE	000200	WESTERN WISCONSIN VTAE DISTRICT

Parcel Total:	\$2,898.97
---------------	------------

LEGAL DESCRIPTION: T17 R04-E S11 SENW	PARCEL NO: 4.29012TGT511	CONTROL NO: 108664
---------------------------------------	--------------------------	--------------------

40	\$216,200.23	0.86449949	\$186,904.99
----	--------------	------------	--------------

0	\$0.00	STAT	999999	STATE OF WISCONSIN
0.00655620	\$1,225.38	CNTY	29	JUNEAU COUNTY
0.00105470	\$197.12	MUNI	29012	TOWN OF GERMANTOWN
0.00683750	\$1,277.96	REG	293871	SCH D OF NECEDAH AREA
0.00106210	\$198.51	VTAE	000200	WESTERN WISCONSIN VTAE DISTRICT

Parcel Total:	\$2,898.97
---------------	------------

LEGAL DESCRIPTION: T17 R04-E S12 PT OF NWNW	PARCEL NO: 5.29012TGT527	CONTROL NO: 108665
---	--------------------------	--------------------

10	\$356.45	0.86449949	\$308.15
----	----------	------------	----------

0	\$0.00	STAT	999999	STATE OF WISCONSIN
0.00655620	\$2.02	CNTY	29	JUNEAU COUNTY
0.00105470	\$0.32	MUNI	29012	TOWN OF GERMANTOWN
0.00683750	\$2.11	REG	293871	SCH D OF NECEDAH AREA
0.00106210	\$0.33	VTAE	000200	WESTERN WISCONSIN VTAE DISTRICT

Parcel Total:	\$4.78
---------------	--------



# State of Wisconsin / Department of Natural Resources

Tony Evers , Governor

, Secretary

2/5/2025

## Chapter 70.114 - Aids Payment Worksheet For Tax Year 2024(Payment Year 2025) - Payment Due January 31, 2025

3016 of 7093

File Number Total: \$57,186.97

FILE NO: W 1340 \*

DATE OF PURCHASE: 12/23/1999

GRANTOR: WISCONSIN RIVER POWER COMPAN

LEGAL DESCRIPTION: T17 R04-E S15 NWNE

PARCEL NO: 083215

CONTROL NO: 83215

40 \$476,149.37 0.86449949 \$411,630.89

0 \$0.00 STAT 999999 STATE OF WISCONSIN

0.00655620 \$2,698.73 CNTY 29 JUNEAU COUNTY

0.00105470 \$434.13 MUNI 29012 TOWN OF GERMANTOWN

0.00683750 \$2,814.52 REG 293871 SCH D OF NECEDAH AREA

0.00106210 \$437.19 VTAE 000200 WESTERN WISCONSIN VTAE DISTRICT

Parcel Total: \$6,384.57

LEGAL DESCRIPTION: T17 R04-E S15 PT OF NENE

PARCEL NO: 083216

CONTROL NO: 83216

35 \$416,630.70 0.86449949 \$360,177.03

0 \$0.00 STAT 999999 STATE OF WISCONSIN

0.00655620 \$2,361.39 CNTY 29 JUNEAU COUNTY

0.00105470 \$379.87 MUNI 29012 TOWN OF GERMANTOWN

0.00683750 \$2,462.71 REG 293871 SCH D OF NECEDAH AREA

0.00106210 \$382.55 VTAE 000200 WESTERN WISCONSIN VTAE DISTRICT

Parcel Total: \$5,586.52



# State of Wisconsin / Department of Natural Resources

Tony Evers , Governor

, Secretary

2/5/2025

## Chapter 70.114 - Aids Payment Worksheet For Tax Year 2024(Payment Year 2025) - Payment Due January 31, 2025

3017 of 7093

LEGAL DESCRIPTION: T17 R04-E S15 NWSW	PARCEL NO: 083217	CONTROL NO: 83217
---------------------------------------	-------------------	-------------------

40    \$476,149.37    0.86449949    \$411,630.89

0	\$0.00	STAT	999999	STATE OF WISCONSIN
0.00655620	\$2,698.73	CNTY	29	JUNEAU COUNTY
0.00105470	\$434.13	MUNI	29012	TOWN OF GERMANTOWN
0.00683750	\$2,814.52	REG	293871	SCH D OF NECEDAH AREA
0.00106210	\$437.19	VTAE	000200	WESTERN WISCONSIN VTAE DISTRICT

Parcel Total:	\$6,384.57
---------------	------------

LEGAL DESCRIPTION: T17 R04-E S15 SWSW	PARCEL NO: 083218	CONTROL NO: 83218
---------------------------------------	-------------------	-------------------

40    \$476,149.37    0.86449949    \$411,630.89

0	\$0.00	STAT	999999	STATE OF WISCONSIN
0.00655620	\$2,698.73	CNTY	29	JUNEAU COUNTY
0.00105470	\$434.13	MUNI	29012	TOWN OF GERMANTOWN
0.00683750	\$2,814.52	REG	293871	SCH D OF NECEDAH AREA
0.00106210	\$437.19	VTAE	000200	WESTERN WISCONSIN VTAE DISTRICT

Parcel Total:	\$6,384.57
---------------	------------

LEGAL DESCRIPTION: T17 R04-E S16 SWNE	PARCEL NO: 083221	CONTROL NO: 83221
---------------------------------------	-------------------	-------------------

40    \$108,840.19    0.86449949    \$94,092.29

0	\$0.00	STAT	999999	STATE OF WISCONSIN
0.00655620	\$616.89	CNTY	29	JUNEAU COUNTY
0.00105470	\$99.24	MUNI	29012	TOWN OF GERMANTOWN
0.00683750	\$643.36	REG	293871	SCH D OF NECEDAH AREA
0.00106210	\$99.94	VTAE	000200	WESTERN WISCONSIN VTAE DISTRICT

Parcel Total:	\$1,459.43
---------------	------------



# State of Wisconsin / Department of Natural Resources

Tony Evers , Governor

, Secretary

2/5/2025

## Chapter 70.114 - Aids Payment Worksheet For Tax Year 2024(Payment Year 2025) - Payment Due January 31, 2025

3018 of 7093

LEGAL DESCRIPTION: T17 R04-E S16 SENE	PARCEL NO: 083222	CONTROL NO: 83222
---------------------------------------	-------------------	-------------------

40 \$476,149.37 0.86449949 \$411,630.89

0	\$0.00	STAT	999999	STATE OF WISCONSIN
0.00655620	\$2,698.73	CNTY	29	JUNEAU COUNTY
0.00105470	\$434.13	MUNI	29012	TOWN OF GERMANTOWN
0.00683750	\$2,814.52	REG	293871	SCH D OF NECEDAH AREA
0.00106210	\$437.19	VTAE	000200	WESTERN WISCONSIN VTAE DISTRICT

Parcel Total: \$6,384.57

LEGAL DESCRIPTION: T17 R04-E S16 NESE	PARCEL NO: 083224	CONTROL NO: 83224
---------------------------------------	-------------------	-------------------

40 \$476,149.37 0.86449949 \$411,630.89

0	\$0.00	STAT	999999	STATE OF WISCONSIN
0.00655620	\$2,698.73	CNTY	29	JUNEAU COUNTY
0.00105470	\$434.13	MUNI	29012	TOWN OF GERMANTOWN
0.00683750	\$2,814.52	REG	293871	SCH D OF NECEDAH AREA
0.00106210	\$437.19	VTAE	000200	WESTERN WISCONSIN VTAE DISTRICT

Parcel Total: \$6,384.57

LEGAL DESCRIPTION: T17 R04-E S16 NWSE	PARCEL NO: 083225	CONTROL NO: 83225
---------------------------------------	-------------------	-------------------

40 \$279,862.30 0.86449949 \$241,940.82

0	\$0.00	STAT	999999	STATE OF WISCONSIN
0.00655620	\$1,586.21	CNTY	29	JUNEAU COUNTY
0.00105470	\$255.17	MUNI	29012	TOWN OF GERMANTOWN
0.00683750	\$1,654.27	REG	293871	SCH D OF NECEDAH AREA
0.00106210	\$256.97	VTAE	000200	WESTERN WISCONSIN VTAE DISTRICT

Parcel Total: \$3,752.62



# State of Wisconsin / Department of Natural Resources

Tony Evers , Governor

, Secretary

2/5/2025

## Chapter 70.114 - Aids Payment Worksheet For Tax Year 2024(Payment Year 2025) - Payment Due January 31, 2025

3019 of 7093

LEGAL DESCRIPTION: T17 R04-E S16 SWSE	PARCEL NO: 083226	CONTROL NO: 83226
---------------------------------------	-------------------	-------------------

40	\$85,125.07	0.86449949	\$73,590.58	
----	-------------	------------	-------------	--

0	\$0.00	STAT	999999	STATE OF WISCONSIN
0.00655620	\$482.47	CNTY	29	JUNEAU COUNTY
0.00105470	\$77.61	MUNI	29012	TOWN OF GERMANTOWN
0.00683750	\$503.18	REG	293871	SCH D OF NECEDAH AREA
0.00106210	\$78.16	VTAE	000200	WESTERN WISCONSIN VTAE DISTRICT

Parcel Total:	\$1,141.42
---------------	------------

LEGAL DESCRIPTION: T17 R04-E S16 SESE	PARCEL NO: 083227	CONTROL NO: 83227
---------------------------------------	-------------------	-------------------

40	\$112,138.38	0.86449949	\$96,943.57	
----	--------------	------------	-------------	--

0	\$0.00	STAT	999999	STATE OF WISCONSIN
0.00655620	\$635.58	CNTY	29	JUNEAU COUNTY
0.00105470	\$102.24	MUNI	29012	TOWN OF GERMANTOWN
0.00683750	\$662.85	REG	293871	SCH D OF NECEDAH AREA
0.00106210	\$102.96	VTAE	000200	WESTERN WISCONSIN VTAE DISTRICT

Parcel Total:	\$1,503.63
---------------	------------

LEGAL DESCRIPTION: T17 R04-E S21 NWNE	PARCEL NO: 083228	CONTROL NO: 83228
---------------------------------------	-------------------	-------------------

40	\$36,280.06	0.86449949	\$31,364.10	
----	-------------	------------	-------------	--

0	\$0.00	STAT	999999	STATE OF WISCONSIN
0.00655620	\$205.63	CNTY	29	JUNEAU COUNTY
0.00105470	\$33.08	MUNI	29012	TOWN OF GERMANTOWN
0.00683750	\$214.45	REG	293871	SCH D OF NECEDAH AREA
0.00106210	\$33.31	VTAE	000200	WESTERN WISCONSIN VTAE DISTRICT

Parcel Total:	\$486.47
---------------	----------



# State of Wisconsin / Department of Natural Resources

Tony Evers , Governor

, Secretary

2/5/2025

## Chapter 70.114 - Aids Payment Worksheet For Tax Year 2024(Payment Year 2025) - Payment Due January 31, 2025

3020 of 7093

LEGAL DESCRIPTION: T17 R04-E S21 NENE	PARCEL NO: 083229	CONTROL NO: 83229
---------------------------------------	-------------------	-------------------

40      \$62,665.57      0.86449949      \$54,174.35

0	\$0.00	STAT	999999	STATE OF WISCONSIN
0.00655620	\$355.18	CNTY	29	JUNEAU COUNTY
0.00105470	\$57.14	MUNI	29012	TOWN OF GERMANTOWN
0.00683750	\$370.42	REG	293871	SCH D OF NECEDAH AREA
0.00106210	\$57.54	VTAE	000200	WESTERN WISCONSIN VTAE DISTRICT

Parcel Total:      \$840.28

LEGAL DESCRIPTION: T17 R04-E S22 NWNW	PARCEL NO: 083230	CONTROL NO: 83230
---------------------------------------	-------------------	-------------------

40      \$131,927.51      0.86449949      \$114,051.26

0	\$0.00	STAT	999999	STATE OF WISCONSIN
0.00655620	\$747.74	CNTY	29	JUNEAU COUNTY
0.00105470	\$120.29	MUNI	29012	TOWN OF GERMANTOWN
0.00683750	\$779.82	REG	293871	SCH D OF NECEDAH AREA
0.00106210	\$121.13	VTAE	000200	WESTERN WISCONSIN VTAE DISTRICT

Parcel Total:      \$1,768.98

LEGAL DESCRIPTION: T17 R04-E S16 PT OF SENW	PARCEL NO: 098372	CONTROL NO: 98372
---	-------------------	-------------------

39.6      \$2,547.89      0.86449949      \$2,202.65

0	\$0.00	STAT	999999	STATE OF WISCONSIN
0.00655620	\$14.44	CNTY	29	JUNEAU COUNTY
0.00105470	\$2.32	MUNI	29012	TOWN OF GERMANTOWN
0.00683750	\$15.06	REG	293871	SCH D OF NECEDAH AREA
0.00106210	\$2.34	VTAE	000200	WESTERN WISCONSIN VTAE DISTRICT

Parcel Total:      \$34.16





# State of Wisconsin / Department of Natural Resources

Tony Evers , Governor

, Secretary

2/5/2025

## Chapter 70.114 - Aids Payment Worksheet For Tax Year 2024(Payment Year 2025) - Payment Due January 31, 2025

3021 of 7093

LEGAL DESCRIPTION: T17 R04-E S16 PT OF SWNW      PARCEL NO: 098373      CONTROL NO: 98373

24      \$854.52      0.86449949      \$738.73

0	\$0.00	STAT	999999	STATE OF WISCONSIN
0.00655620	\$4.84	CNTY	29	JUNEAU COUNTY
0.00105470	\$0.78	MUNI	29012	TOWN OF GERMANTOWN
0.00683750	\$5.05	REG	293871	SCH D OF NECEDAH AREA
0.00106210	\$0.78	VTAE	000200	WESTERN WISCONSIN VTAE DISTRICT

Parcel Total:      \$11.45

LEGAL DESCRIPTION: T17 R04-E S17 SWNE      PARCEL NO: 098380      CONTROL NO: 98380

21      \$44,477.21      0.86449949      \$38,450.52

0	\$0.00	STAT	999999	STATE OF WISCONSIN
0.00655620	\$252.09	CNTY	29	JUNEAU COUNTY
0.00105470	\$40.55	MUNI	29012	TOWN OF GERMANTOWN
0.00683750	\$262.91	REG	293871	SCH D OF NECEDAH AREA
0.00106210	\$40.84	VTAE	000200	WESTERN WISCONSIN VTAE DISTRICT

Parcel Total:      \$596.39

LEGAL DESCRIPTION: T17 R04-E S17 NWSE      PARCEL NO: 098381      CONTROL NO: 98381

40      \$95,361.11      0.86449949      \$82,439.63

0	\$0.00	STAT	999999	STATE OF WISCONSIN
0.00655620	\$540.49	CNTY	29	JUNEAU COUNTY
0.00105470	\$86.95	MUNI	29012	TOWN OF GERMANTOWN
0.00683750	\$563.68	REG	293871	SCH D OF NECEDAH AREA
0.00106210	\$87.56	VTAE	000200	WESTERN WISCONSIN VTAE DISTRICT

Parcel Total:      \$1,278.68



# State of Wisconsin / Department of Natural Resources

Tony Evers , Governor

, Secretary

2/5/2025

## Chapter 70.114 - Aids Payment Worksheet For Tax Year 2024(Payment Year 2025) - Payment Due January 31, 2025

3022 of 7093

LEGAL DESCRIPTION: T17 R04-E S17 PT OF NESE	PARCEL NO: 098382	CONTROL NO: 98382
---	-------------------	-------------------

39.74	\$244,367.35	0.86449949	\$211,255.45
-------	--------------	------------	--------------

0	\$0.00	STAT	999999	STATE OF WISCONSIN
0.00655620	\$1,385.03	CNTY	29	JUNEAU COUNTY
0.00105470	\$222.80	MUNI	29012	TOWN OF GERMANTOWN
0.00683750	\$1,444.46	REG	293871	SCH D OF NECEDAH AREA
0.00106210	\$224.38	VTAE	000200	WESTERN WISCONSIN VTAE DISTRICT

Parcel Total:	\$3,276.67
---------------	------------

LEGAL DESCRIPTION: T17 R04-E S08 SWSE	PARCEL NO: 098395	CONTROL NO: 98395
---------------------------------------	-------------------	-------------------

1.5	\$125.43	0.86449949	\$108.44
-----	----------	------------	----------

0	\$0.00	STAT	999999	STATE OF WISCONSIN
0.00655620	\$0.71	CNTY	29	JUNEAU COUNTY
0.00105470	\$0.11	MUNI	29012	TOWN OF GERMANTOWN
0.00683750	\$0.74	REG	293871	SCH D OF NECEDAH AREA
0.00106210	\$0.12	VTAE	000200	WESTERN WISCONSIN VTAE DISTRICT

Parcel Total:	\$1.68
---------------	--------

File Number Total:	\$53,661.23
--------------------	-------------



# State of Wisconsin / Department of Natural Resources

Tony Evers , Governor

, Secretary

2/5/2025

## Chapter 70.114 - Aids Payment Worksheet For Tax Year 2024(Payment Year 2025) - Payment Due January 31, 2025

3023 of 7093

FILE NO: W 1340 A				DATE OF PURCHASE: 12/23/1999				GRANTOR: WISCONSIN RIVER POWER COMPAN			
LEGAL DESCRIPTION: T17 R04-E S05 FRAC NENE				PARCEL NO: 083236				CONTROL NO: 83236			
42.81	\$141,195.41	0.86449949	\$122,063.36								
				0	\$0.00	STAT	999999	STATE OF WISCONSIN			
				0.00655620	\$800.27	CNTY	29	JUNEAU COUNTY			
				0.00105470	\$128.74	MUNI	29012	TOWN OF GERMANTOWN			
				0.00683750	\$834.61	REG	293871	SCH D OF NECEDAH AREA			
				0.00106210	\$129.64	VTAE	000200	WESTERN WISCONSIN VTAE DISTRICT			
Parcel Total:					\$1,893.26						

LEGAL DESCRIPTION: T17 R04-E S05 FRAC NWNE				PARCEL NO: 083237				CONTROL NO: 83237			
42.89	\$131,564.71	0.86449949	\$113,737.62								
				0	\$0.00	STAT	999999	STATE OF WISCONSIN			
				0.00655620	\$745.68	CNTY	29	JUNEAU COUNTY			
				0.00105470	\$119.96	MUNI	29012	TOWN OF GERMANTOWN			
				0.00683750	\$777.68	REG	293871	SCH D OF NECEDAH AREA			
				0.00106210	\$120.80	VTAE	000200	WESTERN WISCONSIN VTAE DISTRICT			
Parcel Total:					\$1,764.12						



# State of Wisconsin / Department of Natural Resources

Tony Evers , Governor

, Secretary

2/5/2025

## Chapter 70.114 - Aids Payment Worksheet For Tax Year 2024(Payment Year 2025) - Payment Due January 31, 2025

3024 of 7093

LEGAL DESCRIPTION: T17 R04-E S05 SWNE	PARCEL NO: 083238	CONTROL NO: 83238
---------------------------------------	-------------------	-------------------

40    \$115,436.57    0.86449949    \$99,794.86

0	\$0.00	STAT	999999	STATE OF WISCONSIN
0.00655620	\$654.27	CNTY	29	JUNEAU COUNTY
0.00105470	\$105.25	MUNI	29012	TOWN OF GERMANTOWN
0.00683750	\$682.35	REG	293871	SCH D OF NECEDAH AREA
0.00106210	\$105.99	VTAE	000200	WESTERN WISCONSIN VTAE DISTRICT

Parcel Total:                    \$1,547.86

LEGAL DESCRIPTION: T17 R04-E S05 SENE	PARCEL NO: 083239	CONTROL NO: 83239
---------------------------------------	-------------------	-------------------

40    \$122,032.94    0.86449949    \$105,497.42

0	\$0.00	STAT	999999	STATE OF WISCONSIN
0.00655620	\$691.66	CNTY	29	JUNEAU COUNTY
0.00105470	\$111.26	MUNI	29012	TOWN OF GERMANTOWN
0.00683750	\$721.34	REG	293871	SCH D OF NECEDAH AREA
0.00106210	\$112.05	VTAE	000200	WESTERN WISCONSIN VTAE DISTRICT

Parcel Total:                    \$1,636.31

LEGAL DESCRIPTION: T17 R04-E S05 FRAC NENW	PARCEL NO: 083240	CONTROL NO: 83240
--	-------------------	-------------------

42.97    \$62,566.62    0.86449949    \$54,088.81

0	\$0.00	STAT	999999	STATE OF WISCONSIN
0.00655620	\$354.62	CNTY	29	JUNEAU COUNTY
0.00105470	\$57.05	MUNI	29012	TOWN OF GERMANTOWN
0.00683750	\$369.83	REG	293871	SCH D OF NECEDAH AREA
0.00106210	\$57.45	VTAE	000200	WESTERN WISCONSIN VTAE DISTRICT

Parcel Total:                    \$838.95



# State of Wisconsin / Department of Natural Resources

Tony Evers , Governor

, Secretary

2/5/2025

## Chapter 70.114 - Aids Payment Worksheet For Tax Year 2024(Payment Year 2025) - Payment Due January 31, 2025

3025 of 7093

LEGAL DESCRIPTION: T17 R04-E S05 FRAC NWNW      PARCEL NO: 083241      CONTROL NO: 83241

43.05    \$108,840.19    0.86449949    \$94,092.29

0	\$0.00	STAT	999999	STATE OF WISCONSIN
0.00655620	\$616.89	CNTY	29	JUNEAU COUNTY
0.00105470	\$99.24	MUNI	29012	TOWN OF GERMANTOWN
0.00683750	\$643.36	REG	293871	SCH D OF NECEDAH AREA
0.00106210	\$99.94	VTAE	000200	WESTERN WISCONSIN VTAE DISTRICT

Parcel Total:      \$1,459.43

LEGAL DESCRIPTION: T17 R04-E S05 SENW      PARCEL NO: 083242      CONTROL NO: 83242

40    \$102,243.82    0.86449949    \$88,389.73

0	\$0.00	STAT	999999	STATE OF WISCONSIN
0.00655620	\$579.50	CNTY	29	JUNEAU COUNTY
0.00105470	\$93.22	MUNI	29012	TOWN OF GERMANTOWN
0.00683750	\$604.36	REG	293871	SCH D OF NECEDAH AREA
0.00106210	\$93.88	VTAE	000200	WESTERN WISCONSIN VTAE DISTRICT

Parcel Total:      \$1,370.96

LEGAL DESCRIPTION: T17 R04-E S05 SWNW      PARCEL NO: 083243      CONTROL NO: 83243

40    \$102,243.82    0.86449949    \$88,389.73

0	\$0.00	STAT	999999	STATE OF WISCONSIN
0.00655620	\$579.50	CNTY	29	JUNEAU COUNTY
0.00105470	\$93.22	MUNI	29012	TOWN OF GERMANTOWN
0.00683750	\$604.36	REG	293871	SCH D OF NECEDAH AREA
0.00106210	\$93.88	VTAE	000200	WESTERN WISCONSIN VTAE DISTRICT

Parcel Total:      \$1,370.96



# State of Wisconsin / Department of Natural Resources

Tony Evers , Governor

, Secretary

2/5/2025

## Chapter 70.114 - Aids Payment Worksheet For Tax Year 2024(Payment Year 2025) - Payment Due January 31, 2025

3026 of 7093

LEGAL DESCRIPTION: T17 R04-E S05 NESE	PARCEL NO: 083244	CONTROL NO: 83244
---------------------------------------	-------------------	-------------------

40	\$108,840.19	0.86449949	\$94,092.29	
----	--------------	------------	-------------	--

0	\$0.00	STAT	999999	STATE OF WISCONSIN
0.00655620	\$616.89	CNTY	29	JUNEAU COUNTY
0.00105470	\$99.24	MUNI	29012	TOWN OF GERMANTOWN
0.00683750	\$643.36	REG	293871	SCH D OF NECEDAH AREA
0.00106210	\$99.94	VTAE	000200	WESTERN WISCONSIN VTAE DISTRICT

Parcel Total:	\$1,459.43
---------------	------------

LEGAL DESCRIPTION: T17 R04-E S05 NWSE	PARCEL NO: 083245	CONTROL NO: 83245
---------------------------------------	-------------------	-------------------

40	\$79,156.50	0.86449949	\$68,430.76	
----	-------------	------------	-------------	--

0	\$0.00	STAT	999999	STATE OF WISCONSIN
0.00655620	\$448.64	CNTY	29	JUNEAU COUNTY
0.00105470	\$72.17	MUNI	29012	TOWN OF GERMANTOWN
0.00683750	\$467.89	REG	293871	SCH D OF NECEDAH AREA
0.00106210	\$72.68	VTAE	000200	WESTERN WISCONSIN VTAE DISTRICT

Parcel Total:	\$1,061.38
---------------	------------

LEGAL DESCRIPTION: T17 R04-E S05 SWSE	PARCEL NO: 083246	CONTROL NO: 83246
---------------------------------------	-------------------	-------------------

40	\$56,069.19	0.86449949	\$48,471.79	
----	-------------	------------	-------------	--

0	\$0.00	STAT	999999	STATE OF WISCONSIN
0.00655620	\$317.79	CNTY	29	JUNEAU COUNTY
0.00105470	\$51.12	MUNI	29012	TOWN OF GERMANTOWN
0.00683750	\$331.43	REG	293871	SCH D OF NECEDAH AREA
0.00106210	\$51.48	VTAE	000200	WESTERN WISCONSIN VTAE DISTRICT

Parcel Total:	\$751.82
---------------	----------



**State of Wisconsin / Department of Natural Resources**

Tony Evers , Governor

, Secretary

2/5/2025

**Chapter 70.114 - Aids Payment Worksheet For Tax Year 2024(Payment Year 2025) - Payment Due  
January 31, 2025**

3027 of 7093

LEGAL DESCRIPTION: T17 R04-E S05 SESE	PARCEL NO: 083247	CONTROL NO: 83247
---------------------------------------	-------------------	-------------------

40      \$92,349.26      0.86449949      \$79,835.88

0	\$0.00	STAT	999999	STATE OF WISCONSIN
0.00655620	\$523.42	CNTY	29	JUNEAU COUNTY
0.00105470	\$84.20	MUNI	29012	TOWN OF GERMANTOWN
0.00683750	\$545.88	REG	293871	SCH D OF NECEDAH AREA
0.00106210	\$84.79	VTAE	000200	WESTERN WISCONSIN VTAE DISTRICT

Parcel Total:                      \$1,238.29

LEGAL DESCRIPTION: T17 R04-E S05 NESW	PARCEL NO: 083248	CONTROL NO: 83248
---------------------------------------	-------------------	-------------------

40      \$98,945.63      0.86449949      \$85,538.45

0	\$0.00	STAT	999999	STATE OF WISCONSIN
0.00655620	\$560.81	CNTY	29	JUNEAU COUNTY
0.00105470	\$90.21	MUNI	29012	TOWN OF GERMANTOWN
0.00683750	\$584.87	REG	293871	SCH D OF NECEDAH AREA
0.00106210	\$90.85	VTAE	000200	WESTERN WISCONSIN VTAE DISTRICT

Parcel Total:                      \$1,326.74

LEGAL DESCRIPTION: T17 R04-E S05 NWSW	PARCEL NO: 083249	CONTROL NO: 83249
---------------------------------------	-------------------	-------------------

40      \$105,542.01      0.86449949      \$91,241.01

0	\$0.00	STAT	999999	STATE OF WISCONSIN
0.00655620	\$598.19	CNTY	29	JUNEAU COUNTY
0.00105470	\$96.23	MUNI	29012	TOWN OF GERMANTOWN
0.00683750	\$623.86	REG	293871	SCH D OF NECEDAH AREA
0.00106210	\$96.91	VTAE	000200	WESTERN WISCONSIN VTAE DISTRICT

Parcel Total:                      \$1,415.19



# State of Wisconsin / Department of Natural Resources

Tony Evers , Governor

, Secretary

2/5/2025

## Chapter 70.114 - Aids Payment Worksheet For Tax Year 2024(Payment Year 2025) - Payment Due January 31, 2025

3028 of 7093

LEGAL DESCRIPTION: T17 R04-E S05 SESW      PARCEL NO: 083250      CONTROL NO: 83250

40      \$85,752.88      0.86449949      \$74,133.32

0      \$0.00      STAT      999999      STATE OF WISCONSIN

0.00655620      \$486.03      CNTY      29      JUNEAU COUNTY

0.00105470      \$78.19      MUNI      29012      TOWN OF GERMANTOWN

0.00683750      \$506.89      REG      293871      SCH D OF NECEDAH AREA

0.00106210      \$78.74      VTAE      000200      WESTERN WISCONSIN VTAE DISTRICT

Parcel Total:      \$1,149.85

LEGAL DESCRIPTION: T17 R04-E S05 SWSW      PARCEL NO: 083251      CONTROL NO: 83251

40      \$95,647.44      0.86449949      \$82,687.17

0      \$0.00      STAT      999999      STATE OF WISCONSIN

0.00655620      \$542.11      CNTY      29      JUNEAU COUNTY

0.00105470      \$87.21      MUNI      29012      TOWN OF GERMANTOWN

0.00683750      \$565.37      REG      293871      SCH D OF NECEDAH AREA

0.00106210      \$87.82      VTAE      000200      WESTERN WISCONSIN VTAE DISTRICT

Parcel Total:      \$1,282.51

LEGAL DESCRIPTION: T17 R04-E S06 PT OF NENE      PARCEL NO: 083252      CONTROL NO: 83252

10.66      \$35,158.68      0.86449949      \$30,394.66

0      \$0.00      STAT      999999      STATE OF WISCONSIN

0.00655620      \$199.27      CNTY      29      JUNEAU COUNTY

0.00105470      \$32.06      MUNI      29012      TOWN OF GERMANTOWN

0.00683750      \$207.82      REG      293871      SCH D OF NECEDAH AREA

0.00106210      \$32.28      VTAE      000200      WESTERN WISCONSIN VTAE DISTRICT

Parcel Total:      \$471.43





# State of Wisconsin / Department of Natural Resources

Tony Evers , Governor

, Secretary

2/5/2025

## Chapter 70.114 - Aids Payment Worksheet For Tax Year 2024(Payment Year 2025) - Payment Due January 31, 2025

3029 of 7093

LEGAL DESCRIPTION: T17 R04-E S06 PT OF SENE      PARCEL NO: 083253      CONTROL NO: 83253

10      \$32,981.88      0.86449949      \$28,512.82

0      \$0.00      STAT      999999      STATE OF WISCONSIN

0.00655620      \$186.94      CNTY      29      JUNEAU COUNTY

0.00105470      \$30.07      MUNI      29012      TOWN OF GERMANTOWN

0.00683750      \$194.96      REG      293871      SCH D OF NECEDAH AREA

0.00106210      \$30.28      VTAE      000200      WESTERN WISCONSIN VTAE DISTRICT

Parcel Total:      \$442.25

LEGAL DESCRIPTION: T17 R04-E S06 PT OF NESE      PARCEL NO: 083254      CONTROL NO: 83254

10      \$32,981.88      0.86449949      \$28,512.82

0      \$0.00      STAT      999999      STATE OF WISCONSIN

0.00655620      \$186.94      CNTY      29      JUNEAU COUNTY

0.00105470      \$30.07      MUNI      29012      TOWN OF GERMANTOWN

0.00683750      \$194.96      REG      293871      SCH D OF NECEDAH AREA

0.00106210      \$30.28      VTAE      000200      WESTERN WISCONSIN VTAE DISTRICT

Parcel Total:      \$442.25

LEGAL DESCRIPTION: T17 R04-E S08 NENE      PARCEL NO: 083255      CONTROL NO: 83255

40      \$52,771.00      0.86449949      \$45,620.51

0      \$0.00      STAT      999999      STATE OF WISCONSIN

0.00655620      \$299.10      CNTY      29      JUNEAU COUNTY

0.00105470      \$48.11      MUNI      29012      TOWN OF GERMANTOWN

0.00683750      \$311.93      REG      293871      SCH D OF NECEDAH AREA

0.00106210      \$48.45      VTAE      000200      WESTERN WISCONSIN VTAE DISTRICT

Parcel Total:      \$707.59





# State of Wisconsin / Department of Natural Resources

Tony Evers , Governor

, Secretary

2/5/2025

## Chapter 70.114 - Aids Payment Worksheet For Tax Year 2024(Payment Year 2025) - Payment Due January 31, 2025

3031 of 7093

LEGAL DESCRIPTION: T17 R04-E S08 NENW      PARCEL NO: 083259      CONTROL NO: 83259

40    \$232,247.36    0.86449949    \$200,777.73

0	\$0.00	STAT	999999	STATE OF WISCONSIN
0.00655620	\$1,316.34	CNTY	29	JUNEAU COUNTY
0.00105470	\$211.75	MUNI	29012	TOWN OF GERMANTOWN
0.00683750	\$1,372.82	REG	293871	SCH D OF NECEDAH AREA
0.00106210	\$213.25	VTAE	000200	WESTERN WISCONSIN VTAE DISTRICT

Parcel Total:      \$3,114.16

LEGAL DESCRIPTION: T17 R04-E S08 NWNW      PARCEL NO: 083260      CONTROL NO: 83260

40    \$395,601.45    0.86449949    \$341,997.26

0	\$0.00	STAT	999999	STATE OF WISCONSIN
0.00655620	\$2,242.20	CNTY	29	JUNEAU COUNTY
0.00105470	\$360.69	MUNI	29012	TOWN OF GERMANTOWN
0.00683750	\$2,338.40	REG	293871	SCH D OF NECEDAH AREA
0.00106210	\$363.24	VTAE	000200	WESTERN WISCONSIN VTAE DISTRICT

Parcel Total:      \$5,304.53

LEGAL DESCRIPTION: T17 R04-E S08 SENW      PARCEL NO: 083261      CONTROL NO: 83261

40    \$250,747.47    0.86449949    \$216,771.06

0	\$0.00	STAT	999999	STATE OF WISCONSIN
0.00655620	\$1,421.19	CNTY	29	JUNEAU COUNTY
0.00105470	\$228.62	MUNI	29012	TOWN OF GERMANTOWN
0.00683750	\$1,482.17	REG	293871	SCH D OF NECEDAH AREA
0.00106210	\$230.23	VTAE	000200	WESTERN WISCONSIN VTAE DISTRICT

Parcel Total:      \$3,362.21



# State of Wisconsin / Department of Natural Resources

Tony Evers , Governor

, Secretary

2/5/2025

## Chapter 70.114 - Aids Payment Worksheet For Tax Year 2024(Payment Year 2025) - Payment Due January 31, 2025

3032 of 7093

LEGAL DESCRIPTION: T17 R04-E S08 SWNW	PARCEL NO: 083262	CONTROL NO: 83262
---------------------------------------	-------------------	-------------------

40	\$435,331.00	0.86449949	\$376,343.43	
----	--------------	------------	--------------	--

0	\$0.00	STAT	999999	STATE OF WISCONSIN
0.00655620	\$2,467.38	CNTY	29	JUNEAU COUNTY
0.00105470	\$396.92	MUNI	29012	TOWN OF GERMANTOWN
0.00683750	\$2,573.25	REG	293871	SCH D OF NECEDAH AREA
0.00106210	\$399.72	VTAE	000200	WESTERN WISCONSIN VTAE DISTRICT

Parcel Total:	\$5,837.27
---------------	------------

LEGAL DESCRIPTION: T17 R04-E S08 NESE	PARCEL NO: 083263	CONTROL NO: 83263
---------------------------------------	-------------------	-------------------

40	\$53,265.73	0.86449949	\$46,048.20	
----	-------------	------------	-------------	--

0	\$0.00	STAT	999999	STATE OF WISCONSIN
0.00655620	\$301.90	CNTY	29	JUNEAU COUNTY
0.00105470	\$48.57	MUNI	29012	TOWN OF GERMANTOWN
0.00683750	\$314.85	REG	293871	SCH D OF NECEDAH AREA
0.00106210	\$48.91	VTAE	000200	WESTERN WISCONSIN VTAE DISTRICT

Parcel Total:	\$714.23
---------------	----------

LEGAL DESCRIPTION: T17 R04-E S08 NWSE	PARCEL NO: 083264	CONTROL NO: 83264
---------------------------------------	-------------------	-------------------

40	\$69,261.94	0.86449949	\$59,876.91	
----	-------------	------------	-------------	--

0	\$0.00	STAT	999999	STATE OF WISCONSIN
0.00655620	\$392.56	CNTY	29	JUNEAU COUNTY
0.00105470	\$63.15	MUNI	29012	TOWN OF GERMANTOWN
0.00683750	\$409.41	REG	293871	SCH D OF NECEDAH AREA
0.00106210	\$63.60	VTAE	000200	WESTERN WISCONSIN VTAE DISTRICT

Parcel Total:	\$928.72
---------------	----------



# State of Wisconsin / Department of Natural Resources

Tony Evers , Governor

, Secretary

2/5/2025

## Chapter 70.114 - Aids Payment Worksheet For Tax Year 2024(Payment Year 2025) - Payment Due January 31, 2025

3033 of 7093

LEGAL DESCRIPTION: T17 R04-E S08 SWSE				PARCEL NO: 083265	CONTROL NO: 83265			
38.5	\$12,708.61	0.86449949	\$10,986.59					
				0	\$0.00	STAT	999999	STATE OF WISCONSIN
				0.00655620	\$72.03	CNTY	29	JUNEAU COUNTY
				0.00105470	\$11.59	MUNI	29012	TOWN OF GERMANTOWN
				0.00683750	\$75.12	REG	293871	SCH D OF NECEDAH AREA
				0.00106210	\$11.67	VTAE	000200	WESTERN WISCONSIN VTAE DISTRICT
Parcel Total:					\$170.41			

LEGAL DESCRIPTION: T17 R04-E S08 SESE				PARCEL NO: 083266	CONTROL NO: 83266			
40	\$16,490.94	0.86449949	\$14,256.41					
				0	\$0.00	STAT	999999	STATE OF WISCONSIN
				0.00655620	\$93.47	CNTY	29	JUNEAU COUNTY
				0.00105470	\$15.04	MUNI	29012	TOWN OF GERMANTOWN
				0.00683750	\$97.48	REG	293871	SCH D OF NECEDAH AREA
				0.00106210	\$15.14	VTAE	000200	WESTERN WISCONSIN VTAE DISTRICT
Parcel Total:					\$221.13			

LEGAL DESCRIPTION: T17 R04-E S08 NESW				PARCEL NO: 083267	CONTROL NO: 83267			
40	\$246,880.42	0.86449949	\$213,428.00					
				0	\$0.00	STAT	999999	STATE OF WISCONSIN
				0.00655620	\$1,399.27	CNTY	29	JUNEAU COUNTY
				0.00105470	\$225.10	MUNI	29012	TOWN OF GERMANTOWN
				0.00683750	\$1,459.31	REG	293871	SCH D OF NECEDAH AREA
				0.00106210	\$226.68	VTAE	000200	WESTERN WISCONSIN VTAE DISTRICT
Parcel Total:					\$3,310.36			



# State of Wisconsin / Department of Natural Resources

Tony Evers , Governor

, Secretary

2/5/2025

## Chapter 70.114 - Aids Payment Worksheet For Tax Year 2024(Payment Year 2025) - Payment Due January 31, 2025

3034 of 7093

LEGAL DESCRIPTION: T17 R04-E S08 NWSW                      PARCEL NO: 083268                      CONTROL NO: 83268

40      \$458,938.28      0.86449949      \$396,751.91

0	\$0.00	STAT	999999	STATE OF WISCONSIN
0.00655620	\$2,601.18	CNTY	29	JUNEAU COUNTY
0.00105470	\$418.44	MUNI	29012	TOWN OF GERMANTOWN
0.00683750	\$2,712.79	REG	293871	SCH D OF NECEDAH AREA
0.00106210	\$421.39	VTAE	000200	WESTERN WISCONSIN VTAE DISTRICT

Parcel Total:                      \$6,153.80

LEGAL DESCRIPTION: T17 R04-E S08 SESW                      PARCEL NO: 083269                      CONTROL NO: 83269

40      \$301,091.74      0.86449949      \$260,293.65

0	\$0.00	STAT	999999	STATE OF WISCONSIN
0.00655620	\$1,706.53	CNTY	29	JUNEAU COUNTY
0.00105470	\$274.52	MUNI	29012	TOWN OF GERMANTOWN
0.00683750	\$1,779.76	REG	293871	SCH D OF NECEDAH AREA
0.00106210	\$276.46	VTAE	000200	WESTERN WISCONSIN VTAE DISTRICT

Parcel Total:                      \$4,037.27

LEGAL DESCRIPTION: T17 R04-E S08 PT OF SWSW                      PARCEL NO: 083270                      CONTROL NO: 83270

38.16      \$454,246.50      0.86449949      \$392,695.87

0	\$0.00	STAT	999999	STATE OF WISCONSIN
0.00655620	\$2,574.59	CNTY	29	JUNEAU COUNTY
0.00105470	\$414.16	MUNI	29012	TOWN OF GERMANTOWN
0.00683750	\$2,685.05	REG	293871	SCH D OF NECEDAH AREA
0.00106210	\$417.08	VTAE	000200	WESTERN WISCONSIN VTAE DISTRICT

Parcel Total:                      \$6,090.88



# State of Wisconsin / Department of Natural Resources

Tony Evers , Governor

, Secretary

2/5/2025

## Chapter 70.114 - Aids Payment Worksheet For Tax Year 2024(Payment Year 2025) - Payment Due January 31, 2025

3035 of 7093

LEGAL DESCRIPTION: T17 R04-E S09 NENW      PARCEL NO: 083271      CONTROL NO: 83271

40    \$476,149.37    0.86449949    \$411,630.89

0	\$0.00	STAT	999999	STATE OF WISCONSIN
0.00655620	\$2,698.73	CNTY	29	JUNEAU COUNTY
0.00105470	\$434.13	MUNI	29012	TOWN OF GERMANTOWN
0.00683750	\$2,814.52	REG	293871	SCH D OF NECEDAH AREA
0.00106210	\$437.19	VTAE	000200	WESTERN WISCONSIN VTAE DISTRICT

Parcel Total:      \$6,384.57

LEGAL DESCRIPTION: T17 R04-E S09 NWNW      PARCEL NO: 083272      CONTROL NO: 83272

40    \$406,216.17    0.86449949    \$351,173.67

0	\$0.00	STAT	999999	STATE OF WISCONSIN
0.00655620	\$2,302.36	CNTY	29	JUNEAU COUNTY
0.00105470	\$370.37	MUNI	29012	TOWN OF GERMANTOWN
0.00683750	\$2,401.15	REG	293871	SCH D OF NECEDAH AREA
0.00106210	\$372.98	VTAE	000200	WESTERN WISCONSIN VTAE DISTRICT

Parcel Total:      \$5,446.86

LEGAL DESCRIPTION: T17 R04-E S09 SENW      PARCEL NO: 083273      CONTROL NO: 83273

40    \$476,149.37    0.86449949    \$411,630.89

0	\$0.00	STAT	999999	STATE OF WISCONSIN
0.00655620	\$2,698.73	CNTY	29	JUNEAU COUNTY
0.00105470	\$434.13	MUNI	29012	TOWN OF GERMANTOWN
0.00683750	\$2,814.52	REG	293871	SCH D OF NECEDAH AREA
0.00106210	\$437.19	VTAE	000200	WESTERN WISCONSIN VTAE DISTRICT

Parcel Total:      \$6,384.57



# State of Wisconsin / Department of Natural Resources

Tony Evers , Governor

, Secretary

2/5/2025

## Chapter 70.114 - Aids Payment Worksheet For Tax Year 2024(Payment Year 2025) - Payment Due January 31, 2025

3036 of 7093

LEGAL DESCRIPTION: T17 R04-E S09 SWNW				PARCEL NO: 083274	CONTROL NO: 83274			
40	\$154,228.58	0.86449949	\$133,330.53					
				0	\$0.00	STAT	999999	STATE OF WISCONSIN
				0.00655620	\$874.14	CNTY	29	JUNEAU COUNTY
				0.00105470	\$140.62	MUNI	29012	TOWN OF GERMANTOWN
				0.00683750	\$911.65	REG	293871	SCH D OF NECEDAH AREA
				0.00106210	\$141.61	VTAE	000200	WESTERN WISCONSIN VTAE DISTRICT
Parcel Total:					\$2,068.02			

LEGAL DESCRIPTION: T17 R04-E S09 NESW				PARCEL NO: 083275	CONTROL NO: 83275			
40	\$210,297.77	0.86449949	\$181,802.32					
				0	\$0.00	STAT	999999	STATE OF WISCONSIN
				0.00655620	\$1,191.93	CNTY	29	JUNEAU COUNTY
				0.00105470	\$191.74	MUNI	29012	TOWN OF GERMANTOWN
				0.00683750	\$1,243.07	REG	293871	SCH D OF NECEDAH AREA
				0.00106210	\$193.09	VTAE	000200	WESTERN WISCONSIN VTAE DISTRICT
Parcel Total:					\$2,819.83			

LEGAL DESCRIPTION: T17 R04-E S09 NWSW				PARCEL NO: 083276	CONTROL NO: 83276			
40	\$69,261.94	0.86449949	\$59,876.91					
				0	\$0.00	STAT	999999	STATE OF WISCONSIN
				0.00655620	\$392.56	CNTY	29	JUNEAU COUNTY
				0.00105470	\$63.15	MUNI	29012	TOWN OF GERMANTOWN
				0.00683750	\$409.41	REG	293871	SCH D OF NECEDAH AREA
				0.00106210	\$63.60	VTAE	000200	WESTERN WISCONSIN VTAE DISTRICT
Parcel Total:					\$928.72			





# State of Wisconsin / Department of Natural Resources

Tony Evers , Governor

, Secretary

2/5/2025

## Chapter 70.114 - Aids Payment Worksheet For Tax Year 2024(Payment Year 2025) - Payment Due January 31, 2025

3037 of 7093

LEGAL DESCRIPTION: T17 R04-E S09 SESW	PARCEL NO: 083277	CONTROL NO: 83277
---------------------------------------	-------------------	-------------------

40	\$62,665.57	0.86449949	\$54,174.35	
----	-------------	------------	-------------	--

0	\$0.00	STAT	999999	STATE OF WISCONSIN
0.00655620	\$355.18	CNTY	29	JUNEAU COUNTY
0.00105470	\$57.14	MUNI	29012	TOWN OF GERMANTOWN
0.00683750	\$370.42	REG	293871	SCH D OF NECEDAH AREA
0.00106210	\$57.54	VTAE	000200	WESTERN WISCONSIN VTAE DISTRICT

Parcel Total:	\$840.28
---------------	----------

LEGAL DESCRIPTION: T17 R04-E S09 SWSW	PARCEL NO: 083278	CONTROL NO: 83278
---------------------------------------	-------------------	-------------------

40	\$29,683.69	0.86449949	\$25,661.53	
----	-------------	------------	-------------	--

0	\$0.00	STAT	999999	STATE OF WISCONSIN
0.00655620	\$168.24	CNTY	29	JUNEAU COUNTY
0.00105470	\$27.06	MUNI	29012	TOWN OF GERMANTOWN
0.00683750	\$175.46	REG	293871	SCH D OF NECEDAH AREA
0.00106210	\$27.26	VTAE	000200	WESTERN WISCONSIN VTAE DISTRICT

Parcel Total:	\$398.02
---------------	----------

LEGAL DESCRIPTION: T17 R04-E S09 SWSE	PARCEL NO: 083279	CONTROL NO: 83279
---------------------------------------	-------------------	-------------------

40	\$279,862.30	0.86449949	\$241,940.82	
----	--------------	------------	--------------	--

0	\$0.00	STAT	999999	STATE OF WISCONSIN
0.00655620	\$1,586.21	CNTY	29	JUNEAU COUNTY
0.00105470	\$255.17	MUNI	29012	TOWN OF GERMANTOWN
0.00683750	\$1,654.27	REG	293871	SCH D OF NECEDAH AREA
0.00106210	\$256.97	VTAE	000200	WESTERN WISCONSIN VTAE DISTRICT

Parcel Total:	\$3,752.62
---------------	------------



# State of Wisconsin / Department of Natural Resources

Tony Evers , Governor

, Secretary

2/5/2025

## Chapter 70.114 - Aids Payment Worksheet For Tax Year 2024(Payment Year 2025) - Payment Due January 31, 2025

3038 of 7093

LEGAL DESCRIPTION: T17 R04-E S09 SESE	PARCEL NO: 083280	CONTROL NO: 83280
---------------------------------------	-------------------	-------------------

40	\$476,149.37	0.86449949	\$411,630.89	
----	--------------	------------	--------------	--

0	\$0.00	STAT	999999	STATE OF WISCONSIN
0.00655620	\$2,698.73	CNTY	29	JUNEAU COUNTY
0.00105470	\$434.13	MUNI	29012	TOWN OF GERMANTOWN
0.00683750	\$2,814.52	REG	293871	SCH D OF NECEDAH AREA
0.00106210	\$437.19	VTAE	000200	WESTERN WISCONSIN VTAE DISTRICT

Parcel Total:	\$6,384.57
---------------	------------

LEGAL DESCRIPTION: T17 R04-E S09 SW OF NWSE	PARCEL NO: 083281	CONTROL NO: 83281
---	-------------------	-------------------

10	\$29,683.69	0.86449949	\$25,661.53	
----	-------------	------------	-------------	--

0	\$0.00	STAT	999999	STATE OF WISCONSIN
0.00655620	\$168.24	CNTY	29	JUNEAU COUNTY
0.00105470	\$27.06	MUNI	29012	TOWN OF GERMANTOWN
0.00683750	\$175.46	REG	293871	SCH D OF NECEDAH AREA
0.00106210	\$27.26	VTAE	000200	WESTERN WISCONSIN VTAE DISTRICT

Parcel Total:	\$398.02
---------------	----------

LEGAL DESCRIPTION: T17 R04-E S16 NWNW	PARCEL NO: 083282	CONTROL NO: 83282
---------------------------------------	-------------------	-------------------

40	\$13,192.75	0.86449949	\$11,405.13	
----	-------------	------------	-------------	--

0	\$0.00	STAT	999999	STATE OF WISCONSIN
0.00655620	\$74.77	CNTY	29	JUNEAU COUNTY
0.00105470	\$12.03	MUNI	29012	TOWN OF GERMANTOWN
0.00683750	\$77.98	REG	293871	SCH D OF NECEDAH AREA
0.00106210	\$12.11	VTAE	000200	WESTERN WISCONSIN VTAE DISTRICT

Parcel Total:	\$176.89
---------------	----------



# State of Wisconsin / Department of Natural Resources

Tony Evers , Governor

, Secretary

2/5/2025

## Chapter 70.114 - Aids Payment Worksheet For Tax Year 2024(Payment Year 2025) - Payment Due January 31, 2025

3039 of 7093

LEGAL DESCRIPTION: T17 R04-E S17 SWNE	PARCEL NO: 083291	CONTROL NO: 83291
---------------------------------------	-------------------	-------------------

19	\$171,667.95	0.86449949	\$148,406.85	
----	--------------	------------	--------------	--

0	\$0.00	STAT	999999	STATE OF WISCONSIN
0.00655620	\$972.98	CNTY	29	JUNEAU COUNTY
0.00105470	\$156.52	MUNI	29012	TOWN OF GERMANTOWN
0.00683750	\$1,014.73	REG	293871	SCH D OF NECEDAH AREA
0.00106210	\$157.62	VTAE	000200	WESTERN WISCONSIN VTAE DISTRICT

Parcel Total:	\$2,301.85
---------------	------------

LEGAL DESCRIPTION: T17 R04-E S16 PT OF SWNW	PARCEL NO: 098374	CONTROL NO: 98374
---	-------------------	-------------------

14	\$854.52	0.86449949	\$738.73	
----	----------	------------	----------	--

0	\$0.00	STAT	999999	STATE OF WISCONSIN
0.00655620	\$4.84	CNTY	29	JUNEAU COUNTY
0.00105470	\$0.78	MUNI	29012	TOWN OF GERMANTOWN
0.00683750	\$5.05	REG	293871	SCH D OF NECEDAH AREA
0.00106210	\$0.78	VTAE	000200	WESTERN WISCONSIN VTAE DISTRICT

Parcel Total:	\$11.45
---------------	---------

LEGAL DESCRIPTION: T17 R04-E S16 PT OF SENW	PARCEL NO: 098396	CONTROL NO: 98396
---	-------------------	-------------------

0.2	\$15.68	0.86449949	\$13.55	
-----	---------	------------	---------	--

0	\$0.00	STAT	999999	STATE OF WISCONSIN
0.00655620	\$0.09	CNTY	29	JUNEAU COUNTY
0.00105470	\$0.01	MUNI	29012	TOWN OF GERMANTOWN
0.00683750	\$0.09	REG	293871	SCH D OF NECEDAH AREA
0.00106210	\$0.01	VTAE	000200	WESTERN WISCONSIN VTAE DISTRICT

Parcel Total:	\$0.20
---------------	--------



# State of Wisconsin / Department of Natural Resources

Tony Evers , Governor

, Secretary

2/5/2025

## Chapter 70.114 - Aids Payment Worksheet For Tax Year 2024(Payment Year 2025) - Payment Due January 31, 2025

3040 of 7093

File Number Total: \$102,941.01

FILE NO: W 1340 D

DATE OF PURCHASE: 12/23/1999

GRANTOR: WISCONSIN RIVER POWER COMPAN

LEGAL DESCRIPTION: T17 R04-E S16 NENE

PARCEL NO: 098358

CONTROL NO: 98358

40 \$123,364.88 0.86449949 \$106,648.87

0 \$0.00 STAT 999999 STATE OF WISCONSIN

0.00655620 \$699.21 CNTY 29 JUNEAU COUNTY

0.00105470 \$112.48 MUNI 29012 TOWN OF GERMANTOWN

0.00683750 \$729.21 REG 293871 SCH D OF NECEDAH AREA

0.00106210 \$113.27 VTAE 000200 WESTERN WISCONSIN VTAE DISTRICT

Parcel Total: \$1,654.17

LEGAL DESCRIPTION: T17 R04-E S16 NWNE

PARCEL NO: 098359

CONTROL NO: 98359

40 \$79,063.21 0.86449949 \$68,350.11

0 \$0.00 STAT 999999 STATE OF WISCONSIN

0.00655620 \$448.12 CNTY 29 JUNEAU COUNTY

0.00105470 \$72.09 MUNI 29012 TOWN OF GERMANTOWN

0.00683750 \$467.34 REG 293871 SCH D OF NECEDAH AREA

0.00106210 \$72.59 VTAE 000200 WESTERN WISCONSIN VTAE DISTRICT

Parcel Total: \$1,060.14



# State of Wisconsin / Department of Natural Resources

Tony Evers , Governor

, Secretary

2/5/2025

## Chapter 70.114 - Aids Payment Worksheet For Tax Year 2024(Payment Year 2025) - Payment Due January 31, 2025

3041 of 7093

LEGAL DESCRIPTION: T17 R04-E S16 PT OF NENW	PARCEL NO: 098360	CONTROL NO: 98360
---	-------------------	-------------------

39.8	\$19,654.03	0.86449949	\$16,990.90
------	-------------	------------	-------------

0	\$0.00	STAT	999999	STATE OF WISCONSIN
---	--------	------	--------	--------------------

0.00655620	\$111.40	CNTY	29	JUNEAU COUNTY
------------	----------	------	----	---------------

0.00105470	\$17.92	MUNI	29012	TOWN OF GERMANTOWN
------------	---------	------	-------	--------------------

0.00683750	\$116.18	REG	293871	SCH D OF NECEDAH AREA
------------	----------	-----	--------	-----------------------

0.00106210	\$18.05	VTAE	000200	WESTERN WISCONSIN VTAE DISTRICT
------------	---------	------	--------	---------------------------------

Parcel Total:	\$263.55
---------------	----------

File Number Total:	\$2,977.86
--------------------	------------

FILE NO: W 1340 F	DATE OF PURCHASE: 08/10/2004	GRANTOR: WISCONSIN RIVER POWER COMPAN
-------------------	------------------------------	---------------------------------------

LEGAL DESCRIPTION: T17 R04-E S17 PT OF SWSE	PARCEL NO: 098388	CONTROL NO: 98388
---	-------------------	-------------------

1.5	\$1,685.53	0.86449949	\$1,457.14
-----	------------	------------	------------

0	\$0.00	STAT	999999	STATE OF WISCONSIN
---	--------	------	--------	--------------------

0.00655620	\$9.55	CNTY	29	JUNEAU COUNTY
------------	--------	------	----	---------------

0.00105470	\$1.54	MUNI	29012	TOWN OF GERMANTOWN
------------	--------	------	-------	--------------------

0.00683750	\$9.96	REG	293871	SCH D OF NECEDAH AREA
------------	--------	-----	--------	-----------------------

0.00106210	\$1.55	VTAE	000200	WESTERN WISCONSIN VTAE DISTRICT
------------	--------	------	--------	---------------------------------

Parcel Total:	\$22.60
---------------	---------

File Number Total:	\$22.60
--------------------	---------



# State of Wisconsin / Department of Natural Resources

Tony Evers , Governor

, Secretary

2/5/2025

## Chapter 70.114 - Aids Payment Worksheet For Tax Year 2024(Payment Year 2025) - Payment Due January 31, 2025

3042 of 7093

FILE NO: WM 60278 *	DATE OF PURCHASE: 10/09/2015	GRANTOR: Pavloski Farms, LLC
LEGAL DESCRIPTION: T17 R04-E S06 Part of Lot 1, CSM 4471	PARCEL NO: 290281741	CONTROL NO: 131385

7.49      \$21,876.84      0.86449949      \$18,912.52

0      \$0.00      STAT      999999      STATE OF WISCONSIN

0.00655620      \$123.99      CNTY      29      JUNEAU COUNTY

0.00105470      \$19.95      MUNI      29012      TOWN OF GERMANTOWN

0.00683750      \$129.31      REG      293871      SCH D OF NECEDAH AREA

0.00106210      \$20.09      VTAE      000200      WESTERN WISCONSIN VTAE DISTRICT

Parcel Total:      \$293.34

File Number Total:      \$293.34

Municipality Total:      \$226,970.09



# State of Wisconsin / Department of Natural Resources

Tony Evers , Governor

, Secretary

2/5/2025

## Chapter 70.114 - Aids Payment Worksheet For Tax Year 2024(Payment Year 2025) - Payment Due January 31, 2025

3043 of 7093

DETAIL FOR TOWN OF KILDARE, JUNEAU COUNTY

Acres	Est. Adjust. Purch. Price	Level of Assessment	Adjusted Local Value	Net Gen. Tax Rate	Calc. Aid Pay Amount	----- Taxing Jurisdiction ----- Type Code	Description
FILE NO: NA 827 *		DATE OF PURCHASE: 02/04/2004			GRANTOR: EVELYN M MC DONALD		
LEGAL DESCRIPTION: T15 R05-E S24 PT GV LT 1				PARCEL NO: 29014TKL 604		CONTROL NO: 91475	
22.7	\$69,863.02	0.93124289	\$65,059.44				
				0	\$0.00	STAT 999999	STATE OF WISCONSIN
				0.00578320	\$376.25	CNTY 29	JUNEAU COUNTY
				0.00101590	\$66.09	MUNI 29014	TOWN OF KILDARE
				0.00666210	\$433.43	REG 293360	SCH D OF MAUSTON
				0.00093690	\$60.95	VTAE 000200	WESTERN WISCONSIN VTAE DISTRICT
<b>Parcel Total:</b>					<b>\$936.72</b>		
<b>File Number Total:</b>					<b>\$936.72</b>		



# State of Wisconsin / Department of Natural Resources

Tony Evers , Governor

, Secretary

2/5/2025

## Chapter 70.114 - Aids Payment Worksheet For Tax Year 2024(Payment Year 2025) - Payment Due January 31, 2025

3044 of 7093

FILE NO: NA 830 *	DATE OF PURCHASE: 05/04/2004	GRANTOR: DENNIS EMERY
LEGAL DESCRIPTION: T15 R05-E S23 NESE	PARCEL NO: 29-014 PARCEL #597	CONTROL NO: 91413

40      \$73,540.02      0.93124289      \$68,483.62

0	\$0.00	STAT	999999	STATE OF WISCONSIN
0.00578320	\$396.06	CNTY	29	JUNEAU COUNTY
0.00101590	\$69.57	MUNI	29014	TOWN OF KILDARE
0.00666210	\$456.24	REG	293360	SCH D OF MAUSTON
0.00093690	\$64.16	VTAE	000200	WESTERN WISCONSIN VTAE DISTRICT

Parcel Total:      \$986.03

File Number Total:      \$986.03

Municipality Total:      \$1,922.75





# State of Wisconsin / Department of Natural Resources

Tony Evers , Governor

, Secretary

2/5/2025

## Chapter 70.114 - Aids Payment Worksheet For Tax Year 2024(Payment Year 2025) - Payment Due January 31, 2025

3045 of 7093

DETAIL FOR TOWN OF LYNDON, JUNEAU COUNTY

Acres	Est. Adjust. Purch. Price	Level of Assessment	Adjusted Local Value	Net Gen. Tax Rate	Calc. Aid Pay Amount	Taxing Jurisdiction Type	Code	Description
FILE NO: NA 551 C			DATE OF PURCHASE: 09/21/1994			GRANTOR: DELLS BOAT CO., INC.		
LEGAL DESCRIPTION: T14 R06-E S28 PT GV LT 1				PARCEL NO: 979		CONTROL NO: 74303		
6.3	\$58,139.90	0.97564179	\$56,723.71					
				0	\$0.00	STAT	999999	STATE OF WISCONSIN
				0.00582120	\$330.20	CNTY	29	JUNEAU COUNTY
				0.00129130	\$73.25	MUNI	29024	TOWN OF LYNDON
				0.00614270	\$348.44	REG	566678	SCH D OF WISCONSIN DELLS
				0.00062630	\$35.53	VTAE	000400	MADISON AREA VOCATIONAL TECH DIST
Parcel Total:					\$787.42			

LEGAL DESCRIPTION: T14 R06-E S28 PT GV LT 2				PARCEL NO: 982		CONTROL NO: 74304		
18.4	\$52,149.73	0.97564179	\$50,879.45					
				0	\$0.00	STAT	999999	STATE OF WISCONSIN
				0.00582120	\$296.18	CNTY	29	JUNEAU COUNTY
				0.00129130	\$65.70	MUNI	29024	TOWN OF LYNDON
				0.00614270	\$312.54	REG	566678	SCH D OF WISCONSIN DELLS
				0.00062630	\$31.87	VTAE	000400	MADISON AREA VOCATIONAL TECH DIST
Parcel Total:					\$706.29			



# State of Wisconsin / Department of Natural Resources

Tony Evers , Governor

, Secretary

2/5/2025

## Chapter 70.114 - Aids Payment Worksheet For Tax Year 2024(Payment Year 2025) - Payment Due January 31, 2025

3046 of 7093

LEGAL DESCRIPTION: T14 R06-E S28 PT GV LT 3      PARCEL NO: 985 & 988      CONTROL NO: 74305

15.75      \$44,045.38      0.97564179      \$42,972.51

0	\$0.00	STAT	999999	STATE OF WISCONSIN
0.00582120	\$250.15	CNTY	29	JUNEAU COUNTY
0.00129130	\$55.49	MUNI	29024	TOWN OF LYNDON
0.00614270	\$263.97	REG	566678	SCH D OF WISCONSIN DELLS
0.00062630	\$26.91	VTAE	000400	MADISON AREA VOCATIONAL TECH DIST

Parcel Total:      \$596.52

LEGAL DESCRIPTION: T14 R06-E S28 PT GV LT 4      PARCEL NO: 993      CONTROL NO: 74306

20      \$56,025.72      0.97564179      \$54,661.03

0	\$0.00	STAT	999999	STATE OF WISCONSIN
0.00582120	\$318.19	CNTY	29	JUNEAU COUNTY
0.00129130	\$70.58	MUNI	29024	TOWN OF LYNDON
0.00614270	\$335.77	REG	566678	SCH D OF WISCONSIN DELLS
0.00062630	\$34.24	VTAE	000400	MADISON AREA VOCATIONAL TECH DIST

Parcel Total:      \$758.78

LEGAL DESCRIPTION: T14 R06-E S21 PT GV LT 1      PARCEL NO: 977      CONTROL NO: 74307

3.3      \$33,122.12      0.97564179      \$32,315.33

0	\$0.00	STAT	999999	STATE OF WISCONSIN
0.00582120	\$188.11	CNTY	29	JUNEAU COUNTY
0.00129130	\$41.73	MUNI	29024	TOWN OF LYNDON
0.00614270	\$198.50	REG	566678	SCH D OF WISCONSIN DELLS
0.00062630	\$20.24	VTAE	000400	MADISON AREA VOCATIONAL TECH DIST

Parcel Total:      \$448.58



# State of Wisconsin / Department of Natural Resources

Tony Evers , Governor

, Secretary

2/5/2025

## Chapter 70.114 - Aids Payment Worksheet For Tax Year 2024(Payment Year 2025) - Payment Due January 31, 2025

3047 of 7093

LEGAL DESCRIPTION: T14 R06-E S20 PT GV LT 11	PARCEL NO: 973 & 974	CONTROL NO: 74308
--	----------------------	-------------------

11.5	\$519,735.44	0.97564179	\$507,075.61	
------	--------------	------------	--------------	--

0	\$0.00	STAT	999999	STATE OF WISCONSIN
---	--------	------	--------	--------------------

0.00582120	\$2,951.79	CNTY	29	JUNEAU COUNTY
------------	------------	------	----	---------------

0.00129130	\$654.77	MUNI	29024	TOWN OF LYNDON
------------	----------	------	-------	----------------

0.00614270	\$3,114.83	REG	566678	SCH D OF WISCONSIN DELLS
------------	------------	-----	--------	--------------------------

0.00062630	\$317.59	VTAE	000400	MADISON AREA VOCATIONAL TECH DIST
------------	----------	------	--------	-----------------------------------

Parcel Total:	\$7,038.98
---------------	------------

LEGAL DESCRIPTION: T14 R06-E S20 PT GV LT 10	PARCEL NO: 970 & 971	CONTROL NO: 74309
--	----------------------	-------------------

18.5	\$162,086.98	0.97564179	\$158,138.83	
------	--------------	------------	--------------	--

0	\$0.00	STAT	999999	STATE OF WISCONSIN
---	--------	------	--------	--------------------

0.00582120	\$920.56	CNTY	29	JUNEAU COUNTY
------------	----------	------	----	---------------

0.00129130	\$204.20	MUNI	29024	TOWN OF LYNDON
------------	----------	------	-------	----------------

0.00614270	\$971.40	REG	566678	SCH D OF WISCONSIN DELLS
------------	----------	-----	--------	--------------------------

0.00062630	\$99.05	VTAE	000400	MADISON AREA VOCATIONAL TECH DIST
------------	---------	------	--------	-----------------------------------

Parcel Total:	\$2,195.21
---------------	------------

LEGAL DESCRIPTION: T14 R06-E S20 GOV LOT 9	PARCEL NO: 963 & 964	CONTROL NO: 74310
--	----------------------	-------------------

35.69	\$123,679.42	0.97564179	\$120,666.81	
-------	--------------	------------	--------------	--

0	\$0.00	STAT	999999	STATE OF WISCONSIN
---	--------	------	--------	--------------------

0.00582120	\$702.43	CNTY	29	JUNEAU COUNTY
------------	----------	------	----	---------------

0.00129130	\$155.81	MUNI	29024	TOWN OF LYNDON
------------	----------	------	-------	----------------

0.00614270	\$741.22	REG	566678	SCH D OF WISCONSIN DELLS
------------	----------	-----	--------	--------------------------

0.00062630	\$75.58	VTAE	000400	MADISON AREA VOCATIONAL TECH DIST
------------	---------	------	--------	-----------------------------------

Parcel Total:	\$1,675.04
---------------	------------



# State of Wisconsin / Department of Natural Resources

Tony Evers , Governor

, Secretary

2/5/2025

## Chapter 70.114 - Aids Payment Worksheet For Tax Year 2024(Payment Year 2025) - Payment Due January 31, 2025

3048 of 7093

LEGAL DESCRIPTION: T14 R06-E S20 NWSW	PARCEL NO: 965	CONTROL NO: 74311
---------------------------------------	----------------	-------------------

40 \$1,315,018.75 0.97564179 \$1,282,987.24

0	\$0.00	STAT	999999	STATE OF WISCONSIN
0.00582120	\$7,468.53	CNTY	29	JUNEAU COUNTY
0.00129130	\$1,656.67	MUNI	29024	TOWN OF LYNDON
0.00614270	\$7,881.04	REG	566678	SCH D OF WISCONSIN DELLS
0.00062630	\$803.56	VTAE	000400	MADISON AREA VOCATIONAL TECH DIST

Parcel Total: \$17,809.80

LEGAL DESCRIPTION: T14 R06-E S20 PT OF SESW	PARCEL NO: 968	CONTROL NO: 74312
---	----------------	-------------------

20 \$64,130.07 0.97564179 \$62,567.97

0	\$0.00	STAT	999999	STATE OF WISCONSIN
0.00582120	\$364.22	CNTY	29	JUNEAU COUNTY
0.00129130	\$80.79	MUNI	29024	TOWN OF LYNDON
0.00614270	\$384.34	REG	566678	SCH D OF WISCONSIN DELLS
0.00062630	\$39.19	VTAE	000400	MADISON AREA VOCATIONAL TECH DIST

Parcel Total: \$868.54

LEGAL DESCRIPTION: T14 R06-E S20 PT OF SWSW	PARCEL NO: 966	CONTROL NO: 74313
---	----------------	-------------------

15 \$47,921.37 0.97564179 \$46,754.09

0	\$0.00	STAT	999999	STATE OF WISCONSIN
0.00582120	\$272.17	CNTY	29	JUNEAU COUNTY
0.00129130	\$60.37	MUNI	29024	TOWN OF LYNDON
0.00614270	\$287.20	REG	566678	SCH D OF WISCONSIN DELLS
0.00062630	\$29.28	VTAE	000400	MADISON AREA VOCATIONAL TECH DIST

Parcel Total: \$649.02



# State of Wisconsin / Department of Natural Resources

Tony Evers , Governor

, Secretary

2/5/2025

## Chapter 70.114 - Aids Payment Worksheet For Tax Year 2024(Payment Year 2025) - Payment Due January 31, 2025

3049 of 7093

LEGAL DESCRIPTION: T14 R06-E S19 PT OF SESE	PARCEL NO: 958.1	CONTROL NO: 74314
---	------------------	-------------------

0.2	\$352.36	0.97564179	\$343.78	
-----	----------	------------	----------	--

0	\$0.00	STAT	999999	STATE OF WISCONSIN
---	--------	------	--------	--------------------

0.00582120	\$2.00	CNTY	29	JUNEAU COUNTY
------------	--------	------	----	---------------

0.00129130	\$0.44	MUNI	29024	TOWN OF LYNDON
------------	--------	------	-------	----------------

0.00614270	\$2.11	REG	566678	SCH D OF WISCONSIN DELLS
------------	--------	-----	--------	--------------------------

0.00062630	\$0.22	VTAE	000400	MADISON AREA VOCATIONAL TECH DIST
------------	--------	------	--------	-----------------------------------

Parcel Total:	\$4.77
---------------	--------

File Number Total:	\$33,538.95
--------------------	-------------

FILE NO: PR 40140 *	DATE OF PURCHASE: 07/13/2012	GRANTOR: Barbara A Hagen
---------------------	------------------------------	--------------------------

LEGAL DESCRIPTION: T14 R06-E S32 PT OF SWNE	PARCEL NO: 29-024-1162.1	CONTROL NO: 124202
---	--------------------------	--------------------

20	\$175,308.85	0.97564179	\$171,038.64	
----	--------------	------------	--------------	--

0	\$0.00	STAT	999999	STATE OF WISCONSIN
---	--------	------	--------	--------------------

0.00582120	\$995.65	CNTY	29	JUNEAU COUNTY
------------	----------	------	----	---------------

0.00129130	\$220.86	MUNI	29024	TOWN OF LYNDON
------------	----------	------	-------	----------------

0.00614270	\$1,050.64	REG	566678	SCH D OF WISCONSIN DELLS
------------	------------	-----	--------	--------------------------

0.00062630	\$107.12	VTAE	000400	MADISON AREA VOCATIONAL TECH DIST
------------	----------	------	--------	-----------------------------------

Parcel Total:	\$2,374.27
---------------	------------



# State of Wisconsin / Department of Natural Resources

Tony Evers , Governor

, Secretary

2/5/2025

## Chapter 70.114 - Aids Payment Worksheet For Tax Year 2024(Payment Year 2025) - Payment Due January 31, 2025

3050 of 7093

LEGAL DESCRIPTION: T14 R06-E S32 PT OF SENW	PARCEL NO: 29-024-1162.1	CONTROL NO: 125947
---	--------------------------	--------------------

0.23	\$2,019.20	0.97564179	\$1,970.02
------	------------	------------	------------

0	\$0.00	STAT	999999	STATE OF WISCONSIN
---	--------	------	--------	--------------------

0.00582120	\$11.47	CNTY	29	JUNEAU COUNTY
------------	---------	------	----	---------------

0.00129130	\$2.54	MUNI	29024	TOWN OF LYNDON
------------	--------	------	-------	----------------

0.00614270	\$12.10	REG	566678	SCH D OF WISCONSIN DELLS
------------	---------	-----	--------	--------------------------

0.00062630	\$1.23	VTAE	000400	MADISON AREA VOCATIONAL TECH DIST
------------	--------	------	--------	-----------------------------------

Parcel Total:	\$27.34
---------------	---------

File Number Total:	\$2,401.61
--------------------	------------

Municipality Total:	\$35,940.56
---------------------	-------------



# State of Wisconsin / Department of Natural Resources

Tony Evers , Governor

, Secretary

2/5/2025

## Chapter 70.114 - Aids Payment Worksheet For Tax Year 2024(Payment Year 2025) - Payment Due January 31, 2025

3051 of 7093

DETAIL FOR TOWN OF MARION, JUNEAU COUNTY

Acres	Est. Adjust. Purch. Price	Level of Assessment	Adjusted Local Value	Net Gen. Tax Rate	Calc. Aid Pay Amount	Taxing Jurisdiction Type	Code	Description
FILE NO: NA 799 *			DATE OF PURCHASE: 03/01/2003			GRANTOR: JOSEPH W LEHMAN ET AL		
LEGAL DESCRIPTION: T15 R05-E S14 SWSW				PARCEL NO: 29026TMA-643		CONTROL NO: 89399		
40	\$130,944.96	0.68528412	\$89,734.50					
				0	\$0.00	STAT	999999	STATE OF WISCONSIN
				0.00784450	\$703.93	CNTY	29	JUNEAU COUNTY
				0.001312	\$117.73	MUNI	29026	TOWN OF MARION
				0.00903670	\$810.90	REG	293360	SCH D OF MAUSTON
				0.00127080	\$114.03	VTAE	000200	WESTERN WISCONSIN VTAE DISTRICT
Parcel Total:					\$1,746.59			

LEGAL DESCRIPTION: T15 R05-E S14 SESW				PARCEL NO: 29026TMA-644		CONTROL NO: 89400		
40	\$105,139.71	0.68528412	\$72,050.57					
				0	\$0.00	STAT	999999	STATE OF WISCONSIN
				0.00784450	\$565.20	CNTY	29	JUNEAU COUNTY
				0.001312	\$94.53	MUNI	29026	TOWN OF MARION
				0.00903670	\$651.10	REG	293360	SCH D OF MAUSTON
				0.00127080	\$91.56	VTAE	000200	WESTERN WISCONSIN VTAE DISTRICT
Parcel Total:					\$1,402.39			



# State of Wisconsin / Department of Natural Resources

Tony Evers , Governor

, Secretary

2/5/2025

## Chapter 70.114 - Aids Payment Worksheet For Tax Year 2024(Payment Year 2025) - Payment Due January 31, 2025

3052 of 7093

LEGAL DESCRIPTION: T15 R05-E S14 GOV LOT 2	PARCEL NO: 29-026-643	CONTROL NO: 89425
--	-----------------------	-------------------

61.5     \$130,944.96     0.68528412     \$89,734.50

0	\$0.00	STAT	999999	STATE OF WISCONSIN
0.00784450	\$703.93	CNTY	29	JUNEAU COUNTY
0.001312	\$117.73	MUNI	29026	TOWN OF MARION
0.00903670	\$810.90	REG	293360	SCH D OF MAUSTON
0.00127080	\$114.03	VTAE	000200	WESTERN WISCONSIN VTAE DISTRICT

Parcel Total:     \$1,746.59

LEGAL DESCRIPTION: T15 R05-E S14 GOV LOT 3	PARCEL NO: 29-026-645	CONTROL NO: 89426
--	-----------------------	-------------------

27.5     \$75,509.20     0.68528412     \$51,745.26

0	\$0.00	STAT	999999	STATE OF WISCONSIN
0.00784450	\$405.92	CNTY	29	JUNEAU COUNTY
0.001312	\$67.89	MUNI	29026	TOWN OF MARION
0.00903670	\$467.60	REG	293360	SCH D OF MAUSTON
0.00127080	\$65.76	VTAE	000200	WESTERN WISCONSIN VTAE DISTRICT

Parcel Total:     \$1,007.17

LEGAL DESCRIPTION: T15 R05-E S23 GOV LOT 2	PARCEL NO: 29-026-773	CONTROL NO: 89427
--	-----------------------	-------------------

34.92     \$69,773.36     0.68528412     \$47,814.57

0	\$0.00	STAT	999999	STATE OF WISCONSIN
0.00784450	\$375.08	CNTY	29	JUNEAU COUNTY
0.001312	\$62.73	MUNI	29026	TOWN OF MARION
0.00903670	\$432.08	REG	293360	SCH D OF MAUSTON
0.00127080	\$60.76	VTAE	000200	WESTERN WISCONSIN VTAE DISTRICT

Parcel Total:     \$930.65





# State of Wisconsin / Department of Natural Resources

Tony Evers , Governor

, Secretary

2/5/2025

## Chapter 70.114 - Aids Payment Worksheet For Tax Year 2024(Payment Year 2025) - Payment Due January 31, 2025

3053 of 7093

LEGAL DESCRIPTION: T15 R05-E S23 GOV LOT 1	PARCEL NO: 29-026-771	CONTROL NO: 89428
--	-----------------------	-------------------

62.85	\$167,266.61	0.68528412	\$114,625.15
-------	--------------	------------	--------------

0	\$0.00	STAT	999999	STATE OF WISCONSIN
0.00784450	\$899.18	CNTY	29	JUNEAU COUNTY
0.001312	\$150.39	MUNI	29026	TOWN OF MARION
0.00903670	\$1,035.83	REG	293360	SCH D OF MAUSTON
0.00127080	\$145.67	VTAE	000200	WESTERN WISCONSIN VTAE DISTRICT

Parcel Total:	\$2,231.07
---------------	------------

LEGAL DESCRIPTION: T15 R05-E S23 SENW	PARCEL NO: 29-026-777	CONTROL NO: 89429
---------------------------------------	-----------------------	-------------------

40	\$17,205.52	0.68528412	\$11,790.67
----	-------------	------------	-------------

0	\$0.00	STAT	999999	STATE OF WISCONSIN
0.00784450	\$92.49	CNTY	29	JUNEAU COUNTY
0.001312	\$15.47	MUNI	29026	TOWN OF MARION
0.00903670	\$106.55	REG	293360	SCH D OF MAUSTON
0.00127080	\$14.98	VTAE	000200	WESTERN WISCONSIN VTAE DISTRICT

Parcel Total:	\$229.49
---------------	----------

File Number Total:	\$9,293.95
--------------------	------------

Municipality Total:	\$9,293.95
---------------------	------------



# State of Wisconsin / Department of Natural Resources

Tony Evers , Governor

, Secretary

2/5/2025

## Chapter 70.114 - Aids Payment Worksheet For Tax Year 2024(Payment Year 2025) - Payment Due January 31, 2025

3054 of 7093

DETAIL FOR TOWN OF NECEDAH, JUNEAU COUNTY

Acres	Est. Adjust. Purch. Price	Level of Assessment	Adjusted Local Value	Net Gen. Tax Rate	Calc. Aid Pay Amount	----- Taxing Jurisdiction -----		
						Type	Code	Description
FILE NO: P 1840 *			DATE OF PURCHASE: 04/23/2004			GRANTOR: WISCONSIN RIVER POWER COMPAN		
LEGAL DESCRIPTION: T18 R04-E S31 LT1-CSM3289				PARCEL NO: 028 TNE1741		CONTROL NO: 91671		
15	\$21,164.91	0.73059428	\$15,462.96					
				0	\$0.00	STAT	999999	STATE OF WISCONSIN
				0.00744990	\$115.20	CNTY	29	JUNEAU COUNTY
				0.00099280	\$15.35	MUNI	29028	TOWN OF NECEDAH
				0.00776950	\$120.14	REG	293871	SCH D OF NECEDAH AREA
				0.00120690	\$18.66	VTAE	000200	WESTERN WISCONSIN VTAE DISTRICT
Parcel Total:					\$269.35			

File Number Total: \$269.35

FILE NO: W 1340 A			DATE OF PURCHASE: 12/23/1999			GRANTOR: WISCONSIN RIVER POWER COMPAN		
LEGAL DESCRIPTION: T18 R04-E S31 NESE				PARCEL NO: 083231		CONTROL NO: 83231		
40	\$340,487.05	0.73059428	\$248,757.89					
				0	\$0.00	STAT	999999	STATE OF WISCONSIN
				0.00744990	\$1,853.23	CNTY	29	JUNEAU COUNTY
				0.00099280	\$246.98	MUNI	29028	TOWN OF NECEDAH
				0.00776950	\$1,932.73	REG	293871	SCH D OF NECEDAH AREA
				0.00120690	\$300.23	VTAE	000200	WESTERN WISCONSIN VTAE DISTRICT
Parcel Total:					\$4,333.17			



# State of Wisconsin / Department of Natural Resources

Tony Evers , Governor

, Secretary

2/5/2025

## Chapter 70.114 - Aids Payment Worksheet For Tax Year 2024(Payment Year 2025) - Payment Due January 31, 2025

3055 of 7093

LEGAL DESCRIPTION: T18 R04-E S31 PT OF SESE	PARCEL NO: 083232	CONTROL NO: 83232
---	-------------------	-------------------

10	\$64,208.52	0.73059428	\$46,910.38	
----	-------------	------------	-------------	--

0	\$0.00	STAT	999999	STATE OF WISCONSIN
0.00744990	\$349.48	CNTY	29	JUNEAU COUNTY
0.00099280	\$46.57	MUNI	29028	TOWN OF NECEDAH
0.00776950	\$364.47	REG	293871	SCH D OF NECEDAH AREA
0.00120690	\$56.62	VTAE	000200	WESTERN WISCONSIN VTAE DISTRICT

Parcel Total:	\$817.14
---------------	----------

LEGAL DESCRIPTION: T18 R04-E S32 NWSW	PARCEL NO: 083233	CONTROL NO: 83233
---------------------------------------	-------------------	-------------------

40	\$153,045.03	0.73059428	\$111,813.82	
----	--------------	------------	--------------	--

0	\$0.00	STAT	999999	STATE OF WISCONSIN
0.00744990	\$833.00	CNTY	29	JUNEAU COUNTY
0.00099280	\$111.01	MUNI	29028	TOWN OF NECEDAH
0.00776950	\$868.74	REG	293871	SCH D OF NECEDAH AREA
0.00120690	\$134.95	VTAE	000200	WESTERN WISCONSIN VTAE DISTRICT

Parcel Total:	\$1,947.70
---------------	------------

LEGAL DESCRIPTION: T18 R04-E S32 SWSW	PARCEL NO: 083234	CONTROL NO: 83234
---------------------------------------	-------------------	-------------------

40	\$136,054.60	0.73059428	\$99,400.71	
----	--------------	------------	-------------	--

0	\$0.00	STAT	999999	STATE OF WISCONSIN
0.00744990	\$740.53	CNTY	29	JUNEAU COUNTY
0.00099280	\$98.69	MUNI	29028	TOWN OF NECEDAH
0.00776950	\$772.29	REG	293871	SCH D OF NECEDAH AREA
0.00120690	\$119.97	VTAE	000200	WESTERN WISCONSIN VTAE DISTRICT

Parcel Total:	\$1,731.48
---------------	------------



# State of Wisconsin / Department of Natural Resources

Tony Evers , Governor

, Secretary

2/5/2025

## Chapter 70.114 - Aids Payment Worksheet For Tax Year 2024(Payment Year 2025) - Payment Due January 31, 2025

3056 of 7093

LEGAL DESCRIPTION: T18 R04-E S32 SESW	PARCEL NO: 083235	CONTROL NO: 83235
---------------------------------------	-------------------	-------------------

40	\$81,828.20	0.73059428	\$59,783.21	
----	-------------	------------	-------------	--

0	\$0.00	STAT	999999	STATE OF WISCONSIN
0.00744990	\$445.38	CNTY	29	JUNEAU COUNTY
0.00099280	\$59.35	MUNI	29028	TOWN OF NECEDAH
0.00776950	\$464.49	REG	293871	SCH D OF NECEDAH AREA
0.00120690	\$72.15	VTAE	000200	WESTERN WISCONSIN VTAE DISTRICT

Parcel Total:	\$1,041.37
---------------	------------

File Number Total:	\$9,870.86
--------------------	------------

FILE NO: WM 60278 *	DATE OF PURCHASE: 10/09/2015	GRANTOR: Pavloski Farms, LLC
---------------------	------------------------------	------------------------------

LEGAL DESCRIPTION: T18 R04-E S31 Part of Lot 1, CSM 4471	PARCEL NO: 290281741	CONTROL NO: 131384
--	----------------------	--------------------

14.94	\$43,690.80	0.73059428	\$31,920.25	
-------	-------------	------------	-------------	--

0	\$0.00	STAT	999999	STATE OF WISCONSIN
0.00744990	\$237.80	CNTY	29	JUNEAU COUNTY
0.00099280	\$31.69	MUNI	29028	TOWN OF NECEDAH
0.00776950	\$248.00	REG	293871	SCH D OF NECEDAH AREA
0.00120690	\$38.53	VTAE	000200	WESTERN WISCONSIN VTAE DISTRICT

Parcel Total:	\$556.02
---------------	----------

File Number Total:	\$556.02
--------------------	----------

Municipality Total:	\$10,696.23
---------------------	-------------



# State of Wisconsin / Department of Natural Resources

Tony Evers , Governor

, Secretary

2/5/2025

## Chapter 70.114 - Aids Payment Worksheet For Tax Year 2024(Payment Year 2025) - Payment Due January 31, 2025

3057 of 7093

DETAIL FOR TOWN OF ORANGE, JUNEAU COUNTY

Acres	Est. Adjust. Purch. Price	Level of Assessment	Adjusted Local Value	Net Gen. Tax Rate	Calc. Aid Pay Amount	Taxing Jurisdiction Type	Code	Description
FILE NO: P 1887 A			DATE OF PURCHASE: 02/09/2006			GRANTOR: WISCONSIN DEPT. OF TRANSPORT		
LEGAL DESCRIPTION: T17 R02-E S18 PT OF NWSW				PARCEL NO: 29030-458.1		CONTROL NO: 96950		
22	\$54,272.29	0.70702534	\$38,371.89	0	\$0.00	STAT	999999	STATE OF WISCONSIN
				0.00790230	\$303.23	CNTY	29	JUNEAU COUNTY
				0.00336880	\$129.27	MUNI	29030	TOWN OF ORANGE
				0.00732830	\$281.20	REG	415747	SCH D OF TOMAH AREA
				0.00128020	\$49.12	VTAE	000200	WESTERN WISCONSIN VTAE DISTRICT
<b>Parcel Total:</b>					<b>\$762.82</b>			

LEGAL DESCRIPTION: T17 R02-E S18 PT OF NESW				PARCEL NO: 096951		CONTROL NO: 96951		
35	\$86,342.30	0.70702534	\$61,046.19	0	\$0.00	STAT	999999	STATE OF WISCONSIN
				0.00790230	\$482.40	CNTY	29	JUNEAU COUNTY
				0.00336880	\$205.65	MUNI	29030	TOWN OF ORANGE
				0.00732830	\$447.37	REG	415747	SCH D OF TOMAH AREA
				0.00128020	\$78.15	VTAE	000200	WESTERN WISCONSIN VTAE DISTRICT
<b>Parcel Total:</b>					<b>\$1,213.57</b>			



# State of Wisconsin / Department of Natural Resources

Tony Evers , Governor

, Secretary

2/5/2025

## Chapter 70.114 - Aids Payment Worksheet For Tax Year 2024(Payment Year 2025) - Payment Due January 31, 2025

3058 of 7093

LEGAL DESCRIPTION: T17 R02-E S18 PT OF SESW      PARCEL NO: 096952      CONTROL NO: 96952

7      \$17,268.46      0.70702534      \$12,209.24

0	\$0.00	STAT	999999	STATE OF WISCONSIN
0.00790230	\$96.48	CNTY	29	JUNEAU COUNTY
0.00336880	\$41.13	MUNI	29030	TOWN OF ORANGE
0.00732830	\$89.47	REG	415747	SCH D OF TOMAH AREA
0.00128020	\$15.63	VTAE	000200	WESTERN WISCONSIN VTAE DISTRICT

Parcel Total:      \$242.71

LEGAL DESCRIPTION: T17 R02-E S18 PT OF SWNW      PARCEL NO: 096953      CONTROL NO: 96953

20      \$49,338.45      0.70702534      \$34,883.54

0	\$0.00	STAT	999999	STATE OF WISCONSIN
0.00790230	\$275.66	CNTY	29	JUNEAU COUNTY
0.00336880	\$117.51	MUNI	29030	TOWN OF ORANGE
0.00732830	\$255.64	REG	415747	SCH D OF TOMAH AREA
0.00128020	\$44.66	VTAE	000200	WESTERN WISCONSIN VTAE DISTRICT

Parcel Total:      \$693.47

LEGAL DESCRIPTION: T17 R02-E S18 PT OF SENW      PARCEL NO: 096954      CONTROL NO: 96954

35      \$86,342.30      0.70702534      \$61,046.19

0	\$0.00	STAT	999999	STATE OF WISCONSIN
0.00790230	\$482.40	CNTY	29	JUNEAU COUNTY
0.00336880	\$205.65	MUNI	29030	TOWN OF ORANGE
0.00732830	\$447.37	REG	415747	SCH D OF TOMAH AREA
0.00128020	\$78.15	VTAE	000200	WESTERN WISCONSIN VTAE DISTRICT

Parcel Total:      \$1,213.57



# State of Wisconsin / Department of Natural Resources

Tony Evers , Governor

, Secretary

2/5/2025

## Chapter 70.114 - Aids Payment Worksheet For Tax Year 2024(Payment Year 2025) - Payment Due January 31, 2025

3059 of 7093

LEGAL DESCRIPTION: T17 R02-E S18 PT OF SWNE	PARCEL NO: 096955	CONTROL NO: 96955
---	-------------------	-------------------

30	\$74,007.68	0.70702534	\$52,325.30
----	-------------	------------	-------------

0	\$0.00	STAT	999999	STATE OF WISCONSIN
0.00790230	\$413.49	CNTY	29	JUNEAU COUNTY
0.00336880	\$176.27	MUNI	29030	TOWN OF ORANGE
0.00732830	\$383.46	REG	415747	SCH D OF TOMAH AREA
0.00128020	\$66.99	VTAE	000200	WESTERN WISCONSIN VTAE DISTRICT

Parcel Total:	\$1,040.21
---------------	------------

LEGAL DESCRIPTION: T17 R02-E S18 PT OF SENE	PARCEL NO: 096956	CONTROL NO: 96956
---	-------------------	-------------------

12.83	\$31,650.62	0.70702534	\$22,377.79
-------	-------------	------------	-------------

0	\$0.00	STAT	999999	STATE OF WISCONSIN
0.00790230	\$176.84	CNTY	29	JUNEAU COUNTY
0.00336880	\$75.39	MUNI	29030	TOWN OF ORANGE
0.00732830	\$163.99	REG	415747	SCH D OF TOMAH AREA
0.00128020	\$28.65	VTAE	000200	WESTERN WISCONSIN VTAE DISTRICT

Parcel Total:	\$444.87
---------------	----------

LEGAL DESCRIPTION: T17 R02-E S18 NWSE	PARCEL NO: 096957	CONTROL NO: 96957
---------------------------------------	-------------------	-------------------

40	\$98,676.90	0.70702534	\$69,767.07
----	-------------	------------	-------------

0	\$0.00	STAT	999999	STATE OF WISCONSIN
0.00790230	\$551.32	CNTY	29	JUNEAU COUNTY
0.00336880	\$235.03	MUNI	29030	TOWN OF ORANGE
0.00732830	\$511.27	REG	415747	SCH D OF TOMAH AREA
0.00128020	\$89.31	VTAE	000200	WESTERN WISCONSIN VTAE DISTRICT

Parcel Total:	\$1,386.93
---------------	------------



# State of Wisconsin / Department of Natural Resources

Tony Evers , Governor

, Secretary

2/5/2025

Chapter 70.114 - Aids Payment Worksheet For Tax Year 2024(Payment Year 2025) - Payment Due  
January 31, 2025

3060 of 7093

File Number Total: \$6,998.15

Municipality Total: \$6,998.15





# State of Wisconsin / Department of Natural Resources

Tony Evers , Governor

, Secretary

2/5/2025

## Chapter 70.114 - Aids Payment Worksheet For Tax Year 2024(Payment Year 2025) - Payment Due January 31, 2025

3061 of 7093

DETAIL FOR TOWN OF SEVEN MILE CREEK, JUNEAU COUNTY

Acres	Est. Adjust. Purch. Price	Level of Assessment	Adjusted Local Value	Net Gen. Tax Rate	Calc. Aid Pay Amount	----- Taxing Jurisdiction -----		
						Type	Code	Description
FILE NO: NA 501 *			DATE OF PURCHASE: 01/21/1993			GRANTOR: RICHARD BLAKESLEE		
LEGAL DESCRIPTION: T14 R04-E S21 PT OF NENE				PARCEL NO: 519		CONTROL NO: 71171		
15	\$20,844.73	0.65925988	\$13,742.10					
				0	\$0.00	STAT	999999	STATE OF WISCONSIN
				0.00851380	\$117.00	CNTY	29	JUNEAU COUNTY
				0.00511960	\$70.35	MUNI	29034	TOWN OF SEVEN MILE CREEK
				0.00980760	\$134.78	REG	293360	SCH D OF MAUSTON
				0.00137920	\$18.95	VTAE	000200	WESTERN WISCONSIN VTAE DISTRICT
Parcel Total:					\$341.08			

LEGAL DESCRIPTION: T14 R04-E S21 PT OF NWNE				PARCEL NO: 522		CONTROL NO: 71172		
37	\$51,412.65	0.65925988	\$33,894.30					
				0	\$0.00	STAT	999999	STATE OF WISCONSIN
				0.00851380	\$288.57	CNTY	29	JUNEAU COUNTY
				0.00511960	\$173.53	MUNI	29034	TOWN OF SEVEN MILE CREEK
				0.00980760	\$332.42	REG	293360	SCH D OF MAUSTON
				0.00137920	\$46.75	VTAE	000200	WESTERN WISCONSIN VTAE DISTRICT
Parcel Total:					\$841.27			



# State of Wisconsin / Department of Natural Resources

Tony Evers , Governor

, Secretary

2/5/2025

## Chapter 70.114 - Aids Payment Worksheet For Tax Year 2024(Payment Year 2025) - Payment Due January 31, 2025

3062 of 7093

LEGAL DESCRIPTION: T14 R04-E S21 PT OF NENW                      PARCEL NO: 525                      CONTROL NO: 71173

11      \$15,286.29      0.65925988      \$10,077.64

0              \$0.00      STAT      999999      STATE OF WISCONSIN

0.00851380              \$85.80      CNTY      29              JUNEAU COUNTY

0.00511960              \$51.59      MUNI      29034              TOWN OF SEVEN MILE CREEK

0.00980760              \$98.84      REG      293360              SCH D OF MAUSTON

0.00137920              \$13.90      VTAE      000200              WESTERN WISCONSIN VTAE DISTRICT

Parcel Total:                      \$250.13

File Number Total:              \$1,432.48

FILE NO: NA 502 \*                      DATE OF PURCHASE: 01/21/1993                      GRANTOR: ROBERT BLAKESLEE

LEGAL DESCRIPTION: T14 R04-E S16 E1/2 OF SWSW                      PARCEL NO: 432                      CONTROL NO: 71174

20      \$29,052.83      0.65925988      \$19,153.36

0              \$0.00      STAT      999999      STATE OF WISCONSIN

0.00851380              \$163.07      CNTY      29              JUNEAU COUNTY

0.00511960              \$98.06      MUNI      29034              TOWN OF SEVEN MILE CREEK

0.00980760              \$187.85      REG      293360              SCH D OF MAUSTON

0.00137920              \$26.42      VTAE      000200              WESTERN WISCONSIN VTAE DISTRICT

Parcel Total:                      \$475.40



# State of Wisconsin / Department of Natural Resources

Tony Evers , Governor

, Secretary

2/5/2025

## Chapter 70.114 - Aids Payment Worksheet For Tax Year 2024(Payment Year 2025) - Payment Due January 31, 2025

3063 of 7093

LEGAL DESCRIPTION: T14 R04-E S21 PT OF NENW	PARCEL NO: 525	CONTROL NO: 71175
---	----------------	-------------------

29	\$42,123.68	0.65925988	\$27,770.46	
----	-------------	------------	-------------	--

0	\$0.00	STAT	999999	STATE OF WISCONSIN
0.00851380	\$236.43	CNTY	29	JUNEAU COUNTY
0.00511960	\$142.17	MUNI	29034	TOWN OF SEVEN MILE CREEK
0.00980760	\$272.36	REG	293360	SCH D OF MAUSTON
0.00137920	\$38.30	VTAE	000200	WESTERN WISCONSIN VTAE DISTRICT

Parcel Total:	\$689.26
---------------	----------

LEGAL DESCRIPTION: T14 R04-E S21 PT OF NWNE	PARCEL NO: 522	CONTROL NO: 71176
---	----------------	-------------------

1	\$1,452.06	0.65925988	\$957.28	
---	------------	------------	----------	--

0	\$0.00	STAT	999999	STATE OF WISCONSIN
0.00851380	\$8.15	CNTY	29	JUNEAU COUNTY
0.00511960	\$4.90	MUNI	29034	TOWN OF SEVEN MILE CREEK
0.00980760	\$9.39	REG	293360	SCH D OF MAUSTON
0.00137920	\$1.32	VTAE	000200	WESTERN WISCONSIN VTAE DISTRICT

Parcel Total:	\$23.76
---------------	---------

LEGAL DESCRIPTION: T14 R04-E S21 NWNW	PARCEL NO: 526	CONTROL NO: 71177
---------------------------------------	----------------	-------------------

40	\$97,789.79	0.65925988	\$64,468.89	
----	-------------	------------	-------------	--

0	\$0.00	STAT	999999	STATE OF WISCONSIN
0.00851380	\$548.88	CNTY	29	JUNEAU COUNTY
0.00511960	\$330.06	MUNI	29034	TOWN OF SEVEN MILE CREEK
0.00980760	\$632.29	REG	293360	SCH D OF MAUSTON
0.00137920	\$88.91	VTAE	000200	WESTERN WISCONSIN VTAE DISTRICT

Parcel Total:	\$1,600.14
---------------	------------



State of Wisconsin / Department of Natural Resources

Tony Evers , Governor

, Secretary

2/5/2025

Chapter 70.114 - Aids Payment Worksheet For Tax Year 2024(Payment Year 2025) - Payment Due January 31, 2025

3064 of 7093

File Number Total: \$2,788.56

FILE NO: NA 875 \* DATE OF PURCHASE: 01/03/2006 GRANTOR: JAMES L WILLIAMS

LEGAL DESCRIPTION: T14 R04-E S16 SESW PARCEL NO: 29034TSV 433 CONTROL NO: 94951

40 \$74,457.83 0.65925988 \$49,087.06

0 \$0.00 STAT 999999 STATE OF WISCONSIN
0.00851380 \$417.92 CNTY 29 JUNEAU COUNTY
0.00511960 \$251.31 MUNI 29034 TOWN OF SEVEN MILE CREEK
0.00980760 \$481.43 REG 293360 SCH D OF MAUSTON
0.00137920 \$67.70 VTAE 000200 WESTERN WISCONSIN VTAE DISTRICT

Parcel Total: \$1,218.36

LEGAL DESCRIPTION: T14 R04-E S16 S1/2 OF NESW PARCEL NO: 29034TSV 428 CONTROL NO: 94952

20 \$149,286.86 0.65925988 \$98,418.84

0 \$0.00 STAT 999999 STATE OF WISCONSIN
0.00851380 \$837.92 CNTY 29 JUNEAU COUNTY
0.00511960 \$503.87 MUNI 29034 TOWN OF SEVEN MILE CREEK
0.00980760 \$965.25 REG 293360 SCH D OF MAUSTON
0.00137920 \$135.74 VTAE 000200 WESTERN WISCONSIN VTAE DISTRICT

Parcel Total: \$2,442.78

File Number Total: \$3,661.14

Municipality Total: \$7,882.18



# State of Wisconsin / Department of Natural Resources

Tony Evers , Governor

, Secretary

2/5/2025

## Chapter 70.114 - Aids Payment Worksheet For Tax Year 2024(Payment Year 2025) - Payment Due January 31, 2025

3065 of 7093

DETAIL FOR VILLAGE OF UNION CENTER, JUNEAU COUNTY

Acres	Est. Adjust. Purch. Price	Level of Assessment	Adjusted Local Value	Net Gen. Tax Rate	Calc. Aid Pay Amount	----- Taxing Jurisdiction ----- Type	Code	Description
FILE NO: P 1548 *			DATE OF PURCHASE: 12/30/1992			GRANTOR: MERRICK'S INC.		
LEGAL DESCRIPTION: T14 R02-E S21 PT OF SENW				PARCEL NO: 70958		CONTROL NO: 70958		
0.19	\$3,539.90	0.80110090	\$2,835.82					
				0	\$0.00	STAT	999999	STATE OF WISCONSIN
				0.00674270	\$19.12	CNTY	29	JUNEAU COUNTY
				0.00445770	\$12.64	MUNI	29186	VILLAGE OF UNION CENTER
				0.00856850	\$24.30	REG	296713	SCH D OF WONEWOC-UNION CENTER
				0.00072140	\$2.05	VTAE	000400	MADISON AREA VOCATIONAL TECH DIST
<b>Parcel Total:</b>					<b>\$58.11</b>			
<b>File Number Total:</b>					<b>\$58.11</b>			
<b>Municipality Total:</b>					<b>\$58.11</b>			



# State of Wisconsin / Department of Natural Resources

Tony Evers , Governor

, Secretary

2/5/2025

## Chapter 70.114 - Aids Payment Worksheet For Tax Year 2024(Payment Year 2025) - Payment Due January 31, 2025

3066 of 7093

DETAIL FOR VILLAGE OF WONEWOC, JUNEAU COUNTY

Acres	Est. Adjust. Purch. Price	Level of Assessment	Adjusted Local Value	Net Gen. Tax Rate	Calc. Aid Pay Amount	----- Taxing Jurisdiction -----		
						Type	Code	Description
FILE NO: P 1531 *			DATE OF PURCHASE: 04/10/1992			GRANTOR: NORBERT TALG		
LEGAL DESCRIPTION: T14 R02-E S35 OP V WONEWOC				PARCEL NO: 315		CONTROL NO: 70193		
0.05	\$444.49	0.99244455	\$441.13					
				0	\$0.00	STAT	999999	STATE OF WISCONSIN
				0.00539570	\$2.38	CNTY	29	JUNEAU COUNTY
				0.00401450	\$1.77	MUNI	29191	VILLAGE OF WONEWOC
				0.00704120	\$3.11	REG	296713	SCH D OF WONEWOC-UNION CENTER
				0.00059280	\$0.26	VTAE	000400	MADISON AREA VOCATIONAL TECH DIST
Parcel Total:					\$7.52			

LEGAL DESCRIPTION: T14 R02-E S35 OP V WONEWOC				PARCEL NO: 315		CONTROL NO: 70194		
0.02	\$178.40	0.99244455	\$177.05					
				0	\$0.00	STAT	999999	STATE OF WISCONSIN
				0.00539570	\$0.96	CNTY	29	JUNEAU COUNTY
				0.00401450	\$0.71	MUNI	29191	VILLAGE OF WONEWOC
				0.00704120	\$1.25	REG	296713	SCH D OF WONEWOC-UNION CENTER
				0.00059280	\$0.10	VTAE	000400	MADISON AREA VOCATIONAL TECH DIST
Parcel Total:					\$3.02			



# State of Wisconsin / Department of Natural Resources

Tony Evers , Governor

, Secretary

2/5/2025

## Chapter 70.114 - Aids Payment Worksheet For Tax Year 2024(Payment Year 2025) - Payment Due January 31, 2025

3067 of 7093

LEGAL DESCRIPTION: T14 R02-E S35 OP V WONEWOC				PARCEL NO: 315			CONTROL NO: 70195		
0.05	\$444.49	0.99244455	\$441.13						
				0	\$0.00	STAT	999999	STATE OF WISCONSIN	
				0.00539570	\$2.38	CNTY	29	JUNEAU COUNTY	
				0.00401450	\$1.77	MUNI	29191	VILLAGE OF WONEWOC	
				0.00704120	\$3.11	REG	296713	SCH D OF WONEWOC-UNION CENTER	
				0.00059280	\$0.26	VTAE	000400	MADISON AREA VOCATIONAL TECH DIST	
Parcel Total:					\$7.52				

LEGAL DESCRIPTION: T14 R02-E S35 OP V WONEWOC				PARCEL NO: 315			CONTROL NO: 70196		
0.05	\$444.49	0.99244455	\$441.13						
				0	\$0.00	STAT	999999	STATE OF WISCONSIN	
				0.00539570	\$2.38	CNTY	29	JUNEAU COUNTY	
				0.00401450	\$1.77	MUNI	29191	VILLAGE OF WONEWOC	
				0.00704120	\$3.11	REG	296713	SCH D OF WONEWOC-UNION CENTER	
				0.00059280	\$0.26	VTAE	000400	MADISON AREA VOCATIONAL TECH DIST	
Parcel Total:					\$7.52				

File Number Total:					\$25.58				
--------------------	--	--	--	--	---------	--	--	--	--



# State of Wisconsin / Department of Natural Resources

Tony Evers , Governor

, Secretary

2/5/2025

## Chapter 70.114 - Aids Payment Worksheet For Tax Year 2024(Payment Year 2025) - Payment Due January 31, 2025

3068 of 7093

FILE NO: P 1596 *		DATE OF PURCHASE: 03/24/1994		GRANTOR: WONEWOC DEVELOPMENT CORPORAT				
LEGAL DESCRIPTION: T14 R02-E S35 OP V WONEWOC		PARCEL NO: 29191VWO 300		CONTROL NO: 72431				
0.01	\$655.96	0.99244455	\$651.00	0	\$0.00	STAT	999999	STATE OF WISCONSIN
				0.00539570	\$3.51	CNTY	29	JUNEAU COUNTY
				0.00401450	\$2.61	MUNI	29191	VILLAGE OF WONEWOC
				0.00704120	\$4.58	REG	296713	SCH D OF WONEWOC-UNION CENTER
				0.00059280	\$0.39	VTAE	000400	MADISON AREA VOCATIONAL TECH DIST
Parcel Total:					\$11.09			

LEGAL DESCRIPTION: T14 R02-E S35 OP V WONEWOC		PARCEL NO: 29191VWO 300		CONTROL NO: 72432				
0.03	\$12,741.63	0.99244455	\$12,645.36	0	\$0.00	STAT	999999	STATE OF WISCONSIN
				0.00539570	\$68.23	CNTY	29	JUNEAU COUNTY
				0.00401450	\$50.77	MUNI	29191	VILLAGE OF WONEWOC
				0.00704120	\$89.04	REG	296713	SCH D OF WONEWOC-UNION CENTER
				0.00059280	\$7.50	VTAE	000400	MADISON AREA VOCATIONAL TECH DIST
Parcel Total:					\$215.54			





# State of Wisconsin / Department of Natural Resources

Tony Evers , Governor

, Secretary

2/5/2025

## Chapter 70.114 - Aids Payment Worksheet For Tax Year 2024(Payment Year 2025) - Payment Due January 31, 2025

3069 of 7093

LEGAL DESCRIPTION: T14 R02-E S35 OP V WONEWOC      PARCEL NO: 29191VWO 300      CONTROL NO: 72433

0.04      \$13,923.59      0.99244455      \$13,818.39

0      \$0.00      STAT      999999      STATE OF WISCONSIN

0.00539570      \$74.56      CNTY      29      JUNEAU COUNTY

0.00401450      \$55.47      MUNI      29191      VILLAGE OF WONEWOC

0.00704120      \$97.30      REG      296713      SCH D OF WONEWOC-UNION CENTER

0.00059280      \$8.19      VTAE      000400      MADISON AREA VOCATIONAL TECH DIST

Parcel Total:      \$235.52

File Number Total:      \$462.15

Municipality Total:      \$487.73



# State of Wisconsin / Department of Natural Resources

Tony Evers , Governor

, Secretary

2/5/2025

## Chapter 70.114 - Aids Payment Worksheet For Tax Year 2024(Payment Year 2025) - Payment Due January 31, 2025

3070 of 7093

DETAIL FOR TOWN OF RANDALL, KENOSHA COUNTY

Acres	Est. Adjust. Purch. Price	Level of Assessment	Adjusted Local Value	Net Gen. Tax Rate	Calc. Aid Pay Amount	----- Taxing Jurisdiction ----- Type	Code	Description
FILE NO: FI 2347 *			DATE OF PURCHASE: 10/10/1994			GRANTOR: DOUGLAS STRYKER, ET AL		
LEGAL DESCRIPTION: T01 R19-E S18 PT OF NENE				PARCEL NO: 60-4-119-181-0550-1		CONTROL NO: 73797		
0.55	\$436,358.79	0.75960899	\$331,462.06					
				0	\$0.00	STAT	999999	STATE OF WISCONSIN
				0.00382830	\$1,268.94	CNTY	30	KENOSHA COUNTY
				0.00054790	\$181.60	MUNI	30010	TOWN OF RANDALL
				0.00637690	\$2,113.69	ELEM	304627	SCH D OF RANDALL J 1
				0.00385630	\$1,278.20	UNHI	306545	UHS D OF WILMOT (SALEM)
				0.00067650	\$224.23	VTAE	000600	GATEWAY VTAE DISTRICT
				0.00010930	\$36.22	LKMG	308060	POWERS LAKE MANAGEMENT DISTRICT
<b>Parcel Total:</b>					<b>\$5,102.88</b>			
<b>File Number Total:</b>					<b>\$5,102.88</b>			



# State of Wisconsin / Department of Natural Resources

Tony Evers , Governor

, Secretary

2/5/2025

## Chapter 70.114 - Aids Payment Worksheet For Tax Year 2024(Payment Year 2025) - Payment Due January 31, 2025

3071 of 7093

FILE NO: WM 60250 \*                      DATE OF PURCHASE: 08/06/2014                      GRANTOR: Estate of Evelyn L. Petlicki

LEGAL DESCRIPTION: T01 R19-E S14 NENE                      PARCEL NO: 60-4-119-141-0100                      CONTROL NO: 129486

40      \$45,966.17      0.75960899      \$34,916.32

0              \$0.00    STAT    999999      STATE OF WISCONSIN

0.00382830      \$133.67    CNTY    30              KENOSHA COUNTY

0.00054790      \$19.13    MUNI    30010          TOWN OF RANDALL

0.00616080      \$215.11    ELEM    306412          SCH D OF WHEATLAND J 1

0.00385630      \$134.65    UNHI    306545          UHS D OF WILMOT (SALEM)

0.00067650      \$23.62    VTAE    000600          GATEWAY VTAE DISTRICT

Parcel Total:                      \$526.18

LEGAL DESCRIPTION: T01 R19-E S14 NWNE                      PARCEL NO: 60-4-119-141-0100                      CONTROL NO: 129487

40      \$45,966.17      0.75960899      \$34,916.32

0              \$0.00    STAT    999999      STATE OF WISCONSIN

0.00382830      \$133.67    CNTY    30              KENOSHA COUNTY

0.00054790      \$19.13    MUNI    30010          TOWN OF RANDALL

0.00616080      \$215.11    ELEM    306412          SCH D OF WHEATLAND J 1

0.00385630      \$134.65    UNHI    306545          UHS D OF WILMOT (SALEM)

0.00067650      \$23.62    VTAE    000600          GATEWAY VTAE DISTRICT

Parcel Total:                      \$526.18

File Number Total:              \$1,052.36

Municipality Total:              \$6,155.24



# State of Wisconsin / Department of Natural Resources

Tony Evers , Governor

, Secretary

2/5/2025

## Chapter 70.114 - Aids Payment Worksheet For Tax Year 2024(Payment Year 2025) - Payment Due January 31, 2025

3072 of 7093

DETAIL FOR TOWN OF WHEATLAND, KENOSHA COUNTY

Acres	Est. Adjust. Purch. Price	Level of Assessment	Adjusted Local Value	Net Gen. Tax Rate	Calc. Aid Pay Amount	----- Taxing Jurisdiction -----		
						Type	Code	Description
FILE NO: W 1736 *			DATE OF PURCHASE: 04/02/2008			GRANTOR: Wisconsin Dept. Of Transport		
LEGAL DESCRIPTION: T01 R19-E S01 PT OF NWNW				PARCEL NO: 954-119-012-0400/0300		CONTROL NO: 102080		
20.17	\$29,178.79	0.94381356	\$27,539.34					
				0	\$0.00	STAT	999999	STATE OF WISCONSIN
				0.00300590	\$82.78	CNTY	30	KENOSHA COUNTY
				0.00132860	\$36.59	MUNI	30016	TOWN OF WHEATLAND
				0.00236950	\$65.25	REG	305054	UHS D OF CENTRAL-WESTOSHA (SALEM)
				0.00483750	\$133.22	REG	306412	SCH D OF WHEATLAND J 1
				0.00053120	\$14.63	VTAE	000600	GATEWAY VTAE DISTRICT
Parcel Total:					\$332.47			

LEGAL DESCRIPTION: T01 R19-E S01 PT OF SWNW				PARCEL NO: 954-119-012-0400		CONTROL NO: 102081		
12.3	\$17,793.71	0.94381356	\$16,793.95					
				0	\$0.00	STAT	999999	STATE OF WISCONSIN
				0.00300590	\$50.48	CNTY	30	KENOSHA COUNTY
				0.00132860	\$22.31	MUNI	30016	TOWN OF WHEATLAND
				0.00483750	\$81.24	REG	306412	SCH D OF WHEATLAND J 1
				0.00236950	\$39.79	REG	305054	UHS D OF CENTRAL-WESTOSHA (SALEM)
				0.00053120	\$8.92	VTAE	000600	GATEWAY VTAE DISTRICT
Parcel Total:					\$202.74			



# State of Wisconsin / Department of Natural Resources

Tony Evers , Governor

, Secretary

2/5/2025

## Chapter 70.114 - Aids Payment Worksheet For Tax Year 2024(Payment Year 2025) - Payment Due January 31, 2025

3073 of 7093

LEGAL DESCRIPTION: T01 R19-E S02 PT OF NENE				PARCEL NO: 954-119-021-0150/0100				CONTROL NO: 102083	
38.96	\$56,361.21	0.94381356	\$53,194.47						
				0	\$0.00	STAT	999999	STATE OF WISCONSIN	
				0.00300590	\$159.90	CNTY	30	KENOSHA COUNTY	
				0.00132860	\$70.67	MUNI	30016	TOWN OF WHEATLAND	
				0.00483750	\$257.33	REG	306412	SCH D OF WHEATLAND J 1	
				0.00236950	\$126.04	REG	305054	UHS D OF CENTRAL-WESTOSHA (SALEM)	
				0.00053120	\$28.26	VTAE	000600	GATEWAY VTAE DISTRICT	
Parcel Total:					\$642.20				

LEGAL DESCRIPTION: T01 R19-E S02 PT OF SENE				PARCEL NO: 954-119-021-0150				CONTROL NO: 102084	
2.86	\$4,137.40	0.94381356	\$3,904.93						
				0	\$0.00	STAT	999999	STATE OF WISCONSIN	
				0.00300590	\$11.74	CNTY	30	KENOSHA COUNTY	
				0.00132860	\$5.19	MUNI	30016	TOWN OF WHEATLAND	
				0.00236950	\$9.25	REG	305054	UHS D OF CENTRAL-WESTOSHA (SALEM)	
				0.00483750	\$18.89	REG	306412	SCH D OF WHEATLAND J 1	
				0.00053120	\$2.07	VTAE	000600	GATEWAY VTAE DISTRICT	
Parcel Total:					\$47.14				



# State of Wisconsin / Department of Natural Resources

Tony Evers , Governor

, Secretary

2/5/2025

## Chapter 70.114 - Aids Payment Worksheet For Tax Year 2024(Payment Year 2025) - Payment Due January 31, 2025

3074 of 7093

LEGAL DESCRIPTION: T01 R19-E S02 PT OF NWNE				PARCEL NO: 954-119-021-0200				CONTROL NO: 102085	
14	\$20,253.00	0.94381356	\$19,115.06						
				0	\$0.00	STAT	999999	STATE OF WISCONSIN	
				0.00300590	\$57.46	CNTY	30	KENOSHA COUNTY	
				0.00132860	\$25.40	MUNI	30016	TOWN OF WHEATLAND	
				0.00483750	\$92.47	REG	306412	SCH D OF WHEATLAND J 1	
				0.00236950	\$45.29	REG	305054	UHS D OF CENTRAL-WESTOSHA (SALEM)	
				0.00053120	\$10.15	VTAE	000600	GATEWAY VTAE DISTRICT	
Parcel Total:					\$230.77				

LEGAL DESCRIPTION: T02 R19-E S36 PT OF SWSW				PARCEL NO: 954-119-354-0301				CONTROL NO: 102086	
2.63	\$3,804.67	0.94381356	\$3,590.90						
				0	\$0.00	STAT	999999	STATE OF WISCONSIN	
				0.00300590	\$10.79	CNTY	30	KENOSHA COUNTY	
				0.00132860	\$4.77	MUNI	30016	TOWN OF WHEATLAND	
				0.00236950	\$8.51	REG	305054	UHS D OF CENTRAL-WESTOSHA (SALEM)	
				0.00483750	\$17.37	REG	306412	SCH D OF WHEATLAND J 1	
				0.00053120	\$1.91	VTAE	000600	GATEWAY VTAE DISTRICT	
Parcel Total:					\$43.35				



# State of Wisconsin / Department of Natural Resources

Tony Evers , Governor

, Secretary

2/5/2025

## Chapter 70.114 - Aids Payment Worksheet For Tax Year 2024(Payment Year 2025) - Payment Due January 31, 2025

3075 of 7093

LEGAL DESCRIPTION: T02 R19-E S35 PT OF SESE				PARCEL NO: 954-119-354-0301/0200				CONTROL NO: 102087	
17.57	\$25,417.51	0.94381356	\$23,989.39						
				0	\$0.00	STAT	999999	STATE OF WISCONSIN	
				0.00300590	\$72.11	CNTY	30	KENOSHA COUNTY	
				0.00132860	\$31.87	MUNI	30016	TOWN OF WHEATLAND	
				0.00236950	\$56.84	REG	305054	UHS D OF CENTRAL-WESTOSHA (SALEM)	
				0.00483750	\$116.05	REG	306412	SCH D OF WHEATLAND J 1	
				0.00053120	\$12.74	VTAE	000600	GATEWAY VTAE DISTRICT	
Parcel Total:					\$289.61				

LEGAL DESCRIPTION: T02 R19-E S35 PT OF NWSE				PARCEL NO: 954-119-354-0200				CONTROL NO: 102088	
29.92	\$43,283.55	0.94381356	\$40,851.61						
				0	\$0.00	STAT	999999	STATE OF WISCONSIN	
				0.00300590	\$122.79	CNTY	30	KENOSHA COUNTY	
				0.00132860	\$54.28	MUNI	30016	TOWN OF WHEATLAND	
				0.00236950	\$96.80	REG	305054	UHS D OF CENTRAL-WESTOSHA (SALEM)	
				0.00483750	\$197.62	REG	306412	SCH D OF WHEATLAND J 1	
				0.00053120	\$21.70	VTAE	000600	GATEWAY VTAE DISTRICT	
Parcel Total:					\$493.19				



# State of Wisconsin / Department of Natural Resources

Tony Evers , Governor

, Secretary

2/5/2025

## Chapter 70.114 - Aids Payment Worksheet For Tax Year 2024(Payment Year 2025) - Payment Due January 31, 2025

3076 of 7093

LEGAL DESCRIPTION: T02 R19-E S35 PT OF SWSE	PARCEL NO: 954-119-354-0200	CONTROL NO: 102089
---	-----------------------------	--------------------

38.08	\$55,088.16	0.94381356	\$51,992.95
-------	-------------	------------	-------------

0	\$0.00	STAT	999999	STATE OF WISCONSIN
0.00300590	\$156.28	CNTY	30	KENOSHA COUNTY
0.00132860	\$69.08	MUNI	30016	TOWN OF WHEATLAND
0.00483750	\$251.52	REG	306412	SCH D OF WHEATLAND J 1
0.00236950	\$123.19	REG	305054	UHS D OF CENTRAL-WESTOSHA (SALEM)
0.00053120	\$27.62	VTAE	000600	GATEWAY VTAE DISTRICT

Parcel Total:	\$627.69
---------------	----------

LEGAL DESCRIPTION: T02 R19-E S35 PT OF SESW	PARCEL NO:	CONTROL NO: 112020
---	------------	--------------------

0.91	\$1,316.45	0.94381356	\$1,242.48
------	------------	------------	------------

0	\$0.00	STAT	999999	STATE OF WISCONSIN
0.00300590	\$3.73	CNTY	30	KENOSHA COUNTY
0.00132860	\$1.65	MUNI	30016	TOWN OF WHEATLAND
0.00236950	\$2.94	REG	305054	UHS D OF CENTRAL-WESTOSHA (SALEM)
0.00483750	\$6.01	REG	306412	SCH D OF WHEATLAND J 1
0.00053120	\$0.66	VTAE	000600	GATEWAY VTAE DISTRICT

Parcel Total:	\$14.99
---------------	---------

File Number Total:	\$2,924.15
--------------------	------------





# State of Wisconsin / Department of Natural Resources

Tony Evers , Governor

, Secretary

2/5/2025

## Chapter 70.114 - Aids Payment Worksheet For Tax Year 2024(Payment Year 2025) - Payment Due January 31, 2025

3077 of 7093

FILE NO: W 1737 *				DATE OF PURCHASE: 04/15/2013				GRANTOR: David W Popp			
LEGAL DESCRIPTION: T01 R19-E S01 PT OF SWSE				PARCEL NO: 95-4-119-013-0316				CONTROL NO: 131263			
10.87	\$12,849.30	0.94381356	\$12,127.34								
				0	\$0.00	STAT	999999	STATE OF WISCONSIN			
				0.00300590	\$36.45	CNTY	30	KENOSHA COUNTY			
				0.00132860	\$16.11	MUNI	30016	TOWN OF WHEATLAND			
				0.00483750	\$58.67	REG	306412	SCH D OF WHEATLAND J 1			
				0.00236950	\$28.74	REG	305054	UHS D OF CENTRAL-WESTOSHA (SALEM)			
				0.00053120	\$6.44	VTAE	000600	GATEWAY VTAE DISTRICT			
				Parcel Total:	\$146.41						

LEGAL DESCRIPTION: T01 R19-E S01 PT OF SESW				PARCEL NO: 95-4-119-013-0316				CONTROL NO: 131264			
11.51	\$13,605.82	0.94381356	\$12,841.36								
				0	\$0.00	STAT	999999	STATE OF WISCONSIN			
				0.00300590	\$38.60	CNTY	30	KENOSHA COUNTY			
				0.00132860	\$17.06	MUNI	30016	TOWN OF WHEATLAND			
				0.00483750	\$62.12	REG	306412	SCH D OF WHEATLAND J 1			
				0.00236950	\$30.43	REG	305054	UHS D OF CENTRAL-WESTOSHA (SALEM)			
				0.00053120	\$6.82	VTAE	000600	GATEWAY VTAE DISTRICT			
				Parcel Total:	\$155.03						



# State of Wisconsin / Department of Natural Resources

Tony Evers , Governor

, Secretary

2/5/2025

## Chapter 70.114 - Aids Payment Worksheet For Tax Year 2024(Payment Year 2025) - Payment Due January 31, 2025

3078 of 7093

LEGAL DESCRIPTION: T01 R19-E S01 PT OF NESW	PARCEL NO: 95-4-119-013-0316	CONTROL NO: 131265
---	------------------------------	--------------------

28.37	\$293,045.91	0.94381356	\$276,580.71
-------	--------------	------------	--------------

0	\$0.00	STAT	999999	STATE OF WISCONSIN
0.00300590	\$831.37	CNTY	30	KENOSHA COUNTY
0.00132860	\$367.46	MUNI	30016	TOWN OF WHEATLAND
0.00483750	\$1,337.97	REG	306412	SCH D OF WHEATLAND J 1
0.00236950	\$655.35	REG	305054	UHS D OF CENTRAL-WESTOSHA (SALEM)
0.00053120	\$146.92	VTAE	000600	GATEWAY VTAE DISTRICT

Parcel Total:	\$3,339.07
---------------	------------

LEGAL DESCRIPTION: T01 R19-E S01 PT OF SENW	PARCEL NO: 95-4-119-013-0316	CONTROL NO: 131266
---	------------------------------	--------------------

0.41	\$484.66	0.94381356	\$457.43
------	----------	------------	----------

0	\$0.00	STAT	999999	STATE OF WISCONSIN
0.00300590	\$1.37	CNTY	30	KENOSHA COUNTY
0.00132860	\$0.61	MUNI	30016	TOWN OF WHEATLAND
0.00483750	\$2.21	REG	306412	SCH D OF WHEATLAND J 1
0.00236950	\$1.08	REG	305054	UHS D OF CENTRAL-WESTOSHA (SALEM)
0.00053120	\$0.24	VTAE	000600	GATEWAY VTAE DISTRICT

Parcel Total:	\$5.51
---------------	--------

File Number Total:	\$3,646.02
--------------------	------------



# State of Wisconsin / Department of Natural Resources

Tony Evers , Governor

, Secretary

2/5/2025

## Chapter 70.114 - Aids Payment Worksheet For Tax Year 2024(Payment Year 2025) - Payment Due January 31, 2025

3079 of 7093

FILE NO: WM 60081 *				DATE OF PURCHASE: 07/28/2010				GRANTOR: Fox River Road, LLC			
LEGAL DESCRIPTION: T01 R19-E S01 Outlot 1, CSM 2669				PARCEL NO: 95-4-119-013-0901				CONTROL NO: 115480			
0.9	\$2,380.59	0.94381356	\$2,246.83								
				0	\$0.00	STAT	999999	STATE OF WISCONSIN			
				0.00300590	\$6.75	CNTY	30	KENOSHA COUNTY			
				0.00132860	\$2.99	MUNI	30016	TOWN OF WHEATLAND			
				0.00236950	\$5.32	REG	305054	UHS D OF CENTRAL-WESTOSHA (SALEM)			
				0.00483750	\$10.87	REG	306412	SCH D OF WHEATLAND J 1			
				0.00053120	\$1.19	VTAE	000600	GATEWAY VTAE DISTRICT			
Parcel Total:					\$27.12						

LEGAL DESCRIPTION: T01 R19-E S01 Outlot 1, CSM 2669				PARCEL NO: 95-4-119-013-0901				CONTROL NO: 115481			
6.4	\$16,928.63	0.94381356	\$15,977.47								
				0	\$0.00	STAT	999999	STATE OF WISCONSIN			
				0.00300590	\$48.03	CNTY	30	KENOSHA COUNTY			
				0.00132860	\$21.23	MUNI	30016	TOWN OF WHEATLAND			
				0.00236950	\$37.86	REG	305054	UHS D OF CENTRAL-WESTOSHA (SALEM)			
				0.00483750	\$77.29	REG	306412	SCH D OF WHEATLAND J 1			
				0.00053120	\$8.49	VTAE	000600	GATEWAY VTAE DISTRICT			
Parcel Total:					\$192.90						



# State of Wisconsin / Department of Natural Resources

Tony Evers , Governor

, Secretary

2/5/2025

## Chapter 70.114 - Aids Payment Worksheet For Tax Year 2024(Payment Year 2025) - Payment Due January 31, 2025

3080 of 7093

LEGAL DESCRIPTION: T01 R19-E S01 Outlot 1, CSM 2669				PARCEL NO: 95-4-119-013-0901				CONTROL NO: 115482	
10.15	\$26,847.75	0.94381356	\$25,339.27						
				0	\$0.00	STAT	999999	STATE OF WISCONSIN	
				0.00300590	\$76.17	CNTY	30	KENOSHA COUNTY	
				0.00132860	\$33.67	MUNI	30016	TOWN OF WHEATLAND	
				0.00236950	\$60.04	REG	305054	UHS D OF CENTRAL-WESTOSHA (SALEM)	
				0.00483750	\$122.58	REG	306412	SCH D OF WHEATLAND J 1	
				0.00053120	\$13.46	VTAE	000600	GATEWAY VTAE DISTRICT	
Parcel Total:					\$305.92				

LEGAL DESCRIPTION: T01 R19-E S01 Outlot 1, CSM 2669				PARCEL NO: 95-4-119-013-0901				CONTROL NO: 115483	
4.25	\$11,241.67	0.94381356	\$10,610.04						
				0	\$0.00	STAT	999999	STATE OF WISCONSIN	
				0.00300590	\$31.89	CNTY	30	KENOSHA COUNTY	
				0.00132860	\$14.10	MUNI	30016	TOWN OF WHEATLAND	
				0.00483750	\$51.33	REG	306412	SCH D OF WHEATLAND J 1	
				0.00236950	\$25.14	REG	305054	UHS D OF CENTRAL-WESTOSHA (SALEM)	
				0.00053120	\$5.64	VTAE	000600	GATEWAY VTAE DISTRICT	
Parcel Total:					\$128.10				



# State of Wisconsin / Department of Natural Resources

Tony Evers , Governor

, Secretary

2/5/2025

## Chapter 70.114 - Aids Payment Worksheet For Tax Year 2024(Payment Year 2025) - Payment Due January 31, 2025

3081 of 7093

LEGAL DESCRIPTION: T01 R19-E S12 Outlot 1, CSM 2669				PARCEL NO: 95-4-119-013-0901				CONTROL NO: 115484	
7.45	\$19,705.99	0.94381356	\$18,598.78						
				0	\$0.00	STAT	999999	STATE OF WISCONSIN	
				0.00300590	\$55.91	CNTY	30	KENOSHA COUNTY	
				0.00132860	\$24.71	MUNI	30016	TOWN OF WHEATLAND	
				0.00236950	\$44.07	REG	305054	UHS D OF CENTRAL-WESTOSHA (SALEM)	
				0.00483750	\$89.97	REG	306412	SCH D OF WHEATLAND J 1	
				0.00053120	\$9.88	VTAE	000600	GATEWAY VTAE DISTRICT	
Parcel Total:					\$224.54				

LEGAL DESCRIPTION: T01 R19-E S12 Outlot 1, CSM 2669				PARCEL NO: 95-4-119-013-0901				CONTROL NO: 115485	
17.85	\$47,215.01	0.94381356	\$44,562.16						
				0	\$0.00	STAT	999999	STATE OF WISCONSIN	
				0.00300590	\$133.95	CNTY	30	KENOSHA COUNTY	
				0.00132860	\$59.21	MUNI	30016	TOWN OF WHEATLAND	
				0.00483750	\$215.57	REG	306412	SCH D OF WHEATLAND J 1	
				0.00236950	\$105.59	REG	305054	UHS D OF CENTRAL-WESTOSHA (SALEM)	
				0.00053120	\$23.67	VTAE	000600	GATEWAY VTAE DISTRICT	
Parcel Total:					\$537.99				



# State of Wisconsin / Department of Natural Resources

Tony Evers , Governor

, Secretary

2/5/2025

## Chapter 70.114 - Aids Payment Worksheet For Tax Year 2024(Payment Year 2025) - Payment Due January 31, 2025

3082 of 7093

LEGAL DESCRIPTION: T01 R19-E S12 Outlot 1, CSM 2669				PARCEL NO: 95-4-119-013-0901				CONTROL NO: 122485	
3.5	\$9,257.84	0.94381356	\$8,737.68						
				0	\$0.00	STAT	999999	STATE OF WISCONSIN	
				0.00300590	\$26.26	CNTY	30	KENOSHA COUNTY	
				0.00132860	\$11.61	MUNI	30016	TOWN OF WHEATLAND	
				0.00236950	\$20.70	REG	305054	UHS D OF CENTRAL-WESTOSHA (SALEM)	
				0.00483750	\$42.27	REG	306412	SCH D OF WHEATLAND J 1	
				0.00053120	\$4.64	VTAE	000600	GATEWAY VTAE DISTRICT	
Parcel Total:					\$105.48				

LEGAL DESCRIPTION: T01 R19-E S01 Outlot 1, CSM 2669				PARCEL NO: 95-4-119-013-0901				CONTROL NO: 122486	
4.25	\$11,241.67	0.94381356	\$10,610.04						
				0	\$0.00	STAT	999999	STATE OF WISCONSIN	
				0.00300590	\$31.89	CNTY	30	KENOSHA COUNTY	
				0.00132860	\$14.10	MUNI	30016	TOWN OF WHEATLAND	
				0.00483750	\$51.33	REG	306412	SCH D OF WHEATLAND J 1	
				0.00236950	\$25.14	REG	305054	UHS D OF CENTRAL-WESTOSHA (SALEM)	
				0.00053120	\$5.64	VTAE	000600	GATEWAY VTAE DISTRICT	
Parcel Total:					\$128.10				



# State of Wisconsin / Department of Natural Resources

Tony Evers , Governor

, Secretary

2/5/2025

## Chapter 70.114 - Aids Payment Worksheet For Tax Year 2024(Payment Year 2025) - Payment Due January 31, 2025

3083 of 7093

LEGAL DESCRIPTION: T01 R19-E S01 Outlot 1, CSM 2669	PARCEL NO: 95-4-119-013-0901	CONTROL NO: 122487
---	------------------------------	--------------------

2.15	\$5,686.96	0.94381356	\$5,367.43
------	------------	------------	------------

0	\$0.00	STAT	999999	STATE OF WISCONSIN
0.00300590	\$16.13	CNTY	30	KENOSHA COUNTY
0.00132860	\$7.13	MUNI	30016	TOWN OF WHEATLAND
0.00236950	\$12.72	REG	305054	UHS D OF CENTRAL-WESTOSHA (SALEM)
0.00483750	\$25.97	REG	306412	SCH D OF WHEATLAND J 1
0.00053120	\$2.85	VTAE	000600	GATEWAY VTAE DISTRICT

Parcel Total:	\$64.80
---------------	---------

File Number Total:	\$1,714.95
--------------------	------------

FILE NO: WM 60250 *	DATE OF PURCHASE: 08/06/2014	GRANTOR: Estate of Evelyn L. Petlicki
---------------------	------------------------------	---------------------------------------

LEGAL DESCRIPTION: T01 R19-E S11 SESE	PARCEL NO: 95-4-119-114-0500	CONTROL NO: 129482
---------------------------------------	------------------------------	--------------------

41	\$92,364.10	0.94381356	\$87,174.49
----	-------------	------------	-------------

0	\$0.00	STAT	999999	STATE OF WISCONSIN
0.00300590	\$262.04	CNTY	30	KENOSHA COUNTY
0.00132860	\$115.82	MUNI	30016	TOWN OF WHEATLAND
0.00483750	\$421.71	REG	306412	SCH D OF WHEATLAND J 1
0.00302810	\$263.97	REG	306545	UHS D OF WILMOT (SALEM)
0.00053120	\$46.31	VTAE	000600	GATEWAY VTAE DISTRICT

Parcel Total:	\$1,109.85
---------------	------------



# State of Wisconsin / Department of Natural Resources

Tony Evers , Governor

, Secretary

2/5/2025

## Chapter 70.114 - Aids Payment Worksheet For Tax Year 2024(Payment Year 2025) - Payment Due January 31, 2025

3084 of 7093

LEGAL DESCRIPTION: T01 R19-E S11 SWSE	PARCEL NO: 95-4-119-114-0500	CONTROL NO: 129483
---------------------------------------	------------------------------	--------------------

40	\$82,737.33	0.94381356	\$78,088.62
----	-------------	------------	-------------

0	\$0.00	STAT	999999	STATE OF WISCONSIN
0.00300590	\$234.72	CNTY	30	KENOSHA COUNTY
0.00132860	\$103.75	MUNI	30016	TOWN OF WHEATLAND
0.00302810	\$236.46	REG	306545	UHS D OF WILMOT (SALEM)
0.00483750	\$377.76	REG	306412	SCH D OF WHEATLAND J 1
0.00053120	\$41.48	VTAE	000600	GATEWAY VTAE DISTRICT

Parcel Total:	\$994.17
---------------	----------

File Number Total:	\$2,104.02
--------------------	------------

FILE NO: WM 60746 *	DATE OF PURCHASE: 09/20/2021	GRANTOR: Kenosha County
---------------------	------------------------------	-------------------------

LEGAL DESCRIPTION: T01 R19-E S10 PT OF NESE	PARCEL NO: 95-4-119-104-0110	CONTROL NO: 138970
---	------------------------------	--------------------

1.5	\$1,171.07	0.94381356	\$1,105.27
-----	------------	------------	------------

0	\$0.00	STAT	999999	STATE OF WISCONSIN
0.00300590	\$3.32	CNTY	30	KENOSHA COUNTY
0.00132860	\$1.47	MUNI	30016	TOWN OF WHEATLAND
0.00483750	\$5.35	REG	306412	SCH D OF WHEATLAND J 1
0.00302810	\$3.35	REG	306545	UHS D OF WILMOT (SALEM)
0.00053120	\$0.59	VTAE	000600	GATEWAY VTAE DISTRICT

Parcel Total:	\$14.08
---------------	---------

File Number Total:	\$14.08
--------------------	---------

Municipality Total:	\$10,403.22
---------------------	-------------





# State of Wisconsin / Department of Natural Resources

Tony Evers , Governor

, Secretary

2/5/2025

## Chapter 70.114 - Aids Payment Worksheet For Tax Year 2024(Payment Year 2025) - Payment Due January 31, 2025

3085 of 7093

DETAIL FOR VILLAGE OF PADDOCK LAKE, KENOSHA COUNTY

Acres	Est. Adjust. Purch. Price	Level of Assessment	Adjusted Local Value	Net Gen. Tax Rate	Calc. Aid Pay Amount	----- Taxing Jurisdiction -----		
						Type	Code	Description
FILE NO: FI 2244 *			DATE OF PURCHASE: 04/30/1992			GRANTOR: KENOSHA COUNTY		
LEGAL DESCRIPTION: T01 R20-E S11 PT OF SWNW				PARCEL NO: 40-4-120-112-23/2400		CONTROL NO: 70645		
2	\$4,253.19	0.94832173	\$4,033.39					
				0	\$0.00	STAT	999999	STATE OF WISCONSIN
				0.00320450	\$12.92	CNTY	30	KENOSHA COUNTY
				0.003270	\$13.19	MUNI	30171	VILLAGE OF PADDOCK LAKE
				0.00252580	\$10.19	REG	305054	UHS D OF CENTRAL-WESTOSHA (SALEM)
				0.00586270	\$23.65	REG	305068	SCH D OF SALEM J 2
				0.00056630	\$2.28	VTAE	000600	GATEWAY VTAE DISTRICT
				0.00028270	\$1.14	SEWR	308090	HOOKER LAKE MANAGEMENT DISTRICT
Parcel Total:					\$63.37			





# State of Wisconsin / Department of Natural Resources

Tony Evers , Governor

, Secretary

2/5/2025

## Chapter 70.114 - Aids Payment Worksheet For Tax Year 2024(Payment Year 2025) - Payment Due January 31, 2025

3087 of 7093

DETAIL FOR VILLAGE OF PLEASANT PRAIRIE, KENOSHA COUNTY

Acres	Est. Adjust. Purch. Price	Level of Assessment	Adjusted Local Value	Net Gen. Tax Rate	Calc. Aid Pay Amount	----- Taxing Jurisdiction -----		
						Type	Code	Description
FILE NO: NA 144 A			DATE OF PURCHASE: 12/28/1995			GRANTOR: VILLAGE OF PLEASANT PRAIRIE		
LEGAL DESCRIPTION: T01 R23-E S19 CAROL BEACH 5A				PARCEL NO: 76248		CONTROL NO: 76248		
0.05	\$1,699.02	1.00539098	\$1,708.18					
				0	\$0.00	STAT	999999	STATE OF WISCONSIN
				0.00322690	\$5.51	CNTY	30	KENOSHA COUNTY
				0.00372470	\$6.36	MUNI	30174	VILLAGE OF PLEASANT PRAIRIE
				0.00480520	\$8.21	REG	302793	SCH D OF KENOSHA
				0.00053330	\$0.91	VTAE	000600	GATEWAY VTAE DISTRICT
<b>Parcel Total:</b>					<b>\$20.99</b>			

File Number Total: \$20.99

FILE NO: NA 150 A			DATE OF PURCHASE: 12/28/1995			GRANTOR: VILLAGE OF PLEASANT PRAIRIE		
LEGAL DESCRIPTION: T01 R23-E S19 CAROL BEACH 5A				PARCEL NO: 76249		CONTROL NO: 76249		
0.05	\$1,699.02	1.00539098	\$1,708.18					
				0	\$0.00	STAT	999999	STATE OF WISCONSIN
				0.00322690	\$5.51	CNTY	30	KENOSHA COUNTY
				0.00372470	\$6.36	MUNI	30174	VILLAGE OF PLEASANT PRAIRIE
				0.00480520	\$8.21	REG	302793	SCH D OF KENOSHA
				0.00053330	\$0.91	VTAE	000600	GATEWAY VTAE DISTRICT
<b>Parcel Total:</b>					<b>\$20.99</b>			



# State of Wisconsin / Department of Natural Resources

Tony Evers , Governor

, Secretary

2/5/2025

## Chapter 70.114 - Aids Payment Worksheet For Tax Year 2024(Payment Year 2025) - Payment Due January 31, 2025

3088 of 7093

LEGAL DESCRIPTION: T01 R23-E S19 CAROL BEACH 5A	PARCEL NO: 76250	CONTROL NO: 76250
---	------------------	-------------------

0.07	\$2,265.36	1.00539098	\$2,277.58
------	------------	------------	------------

0	\$0.00	STAT	999999	STATE OF WISCONSIN
---	--------	------	--------	--------------------

0.00322690	\$7.35	CNTY	30	KENOSHA COUNTY
------------	--------	------	----	----------------

0.00372470	\$8.48	MUNI	30174	VILLAGE OF PLEASANT PRAIRIE
------------	--------	------	-------	-----------------------------

0.00480520	\$10.94	REG	302793	SCH D OF KENOSHA
------------	---------	-----	--------	------------------

0.00053330	\$1.21	VTAE	000600	GATEWAY VTAE DISTRICT
------------	--------	------	--------	-----------------------

Parcel Total:	\$27.98
---------------	---------

File Number Total:	\$48.97
--------------------	---------

FILE NO: NA 393 *	DATE OF PURCHASE: 07/13/1993	GRANTOR: MELANIE AIKEN, ET AL
-------------------	------------------------------	-------------------------------

LEGAL DESCRIPTION: T01 R23-E S19 CAROL BEACH 5A	PARCEL NO: 93-4-123-191-0910	CONTROL NO: 71969
---	------------------------------	-------------------

0.26	\$11,929.04	1.00539098	\$11,993.35
------	-------------	------------	-------------

0	\$0.00	STAT	999999	STATE OF WISCONSIN
---	--------	------	--------	--------------------

0.00322690	\$38.70	CNTY	30	KENOSHA COUNTY
------------	---------	------	----	----------------

0.00372470	\$44.67	MUNI	30174	VILLAGE OF PLEASANT PRAIRIE
------------	---------	------	-------	-----------------------------

0.00480520	\$57.63	REG	302793	SCH D OF KENOSHA
------------	---------	-----	--------	------------------

0.00053330	\$6.40	VTAE	000600	GATEWAY VTAE DISTRICT
------------	--------	------	--------	-----------------------

Parcel Total:	\$147.40
---------------	----------

File Number Total:	\$147.40
--------------------	----------



# State of Wisconsin / Department of Natural Resources

Tony Evers , Governor

, Secretary

2/5/2025

## Chapter 70.114 - Aids Payment Worksheet For Tax Year 2024(Payment Year 2025) - Payment Due January 31, 2025

3089 of 7093

FILE NO: NA 465 *	DATE OF PURCHASE: 01/31/1992	GRANTOR: STEPHEN BARASCH
LEGAL DESCRIPTION: T01 R23-E S18 CAROL BEACH 5A	PARCEL NO: 93-4-123-184-0660	CONTROL NO: 70135
0.33	\$73,987.71	1.00539098 \$74,386.57
	0	\$0.00 STAT 999999 STATE OF WISCONSIN
	0.00322690	\$240.04 CNTY 30 KENOSHA COUNTY
	0.00372470	\$277.07 MUNI 30174 VILLAGE OF PLEASANT PRAIRIE
	0.00480520	\$357.44 REG 302793 SCH D OF KENOSHA
	0.00053330	\$39.67 VTAE 000600 GATEWAY VTAE DISTRICT
Parcel Total:		\$914.22

File Number Total:	\$914.22
--------------------	----------

FILE NO: NA 466 *	DATE OF PURCHASE: 02/03/1992	GRANTOR: IRA BLACKWOOD,JR., ET AL
LEGAL DESCRIPTION: T01 R23-E S30 CAROL BEACH 2	PARCEL NO: 93-4-123-304-0300-0	CONTROL NO: 69921
0.37	\$24,662.57	1.00539098 \$24,795.52
	0	\$0.00 STAT 999999 STATE OF WISCONSIN
	0.00322690	\$80.01 CNTY 30 KENOSHA COUNTY
	0.00372470	\$92.36 MUNI 30174 VILLAGE OF PLEASANT PRAIRIE
	0.00480520	\$119.15 REG 302793 SCH D OF KENOSHA
	0.00053330	\$13.22 VTAE 000600 GATEWAY VTAE DISTRICT
Parcel Total:		\$304.74

File Number Total:	\$304.74
--------------------	----------



# State of Wisconsin / Department of Natural Resources

Tony Evers , Governor

, Secretary

2/5/2025

## Chapter 70.114 - Aids Payment Worksheet For Tax Year 2024(Payment Year 2025) - Payment Due January 31, 2025

3090 of 7093

FILE NO: NA 467 *				DATE OF PURCHASE: 02/06/1992				GRANTOR: HELEN KANTOR			
LEGAL DESCRIPTION: T01 R23-E S18 CAROL BEACH 5A				PARCEL NO: 93-4-123-184-0510				CONTROL NO: 69995			
0.33	\$73,987.71	1.00539098	\$74,386.57								
				0	\$0.00	STAT	999999	STATE OF WISCONSIN			
				0.00322690	\$240.04	CNTY	30	KENOSHA COUNTY			
				0.00372470	\$277.07	MUNI	30174	VILLAGE OF PLEASANT PRAIRIE			
				0.00480520	\$357.44	REG	302793	SCH D OF KENOSHA			
				0.00053330	\$39.67	VTAE	000600	GATEWAY VTAE DISTRICT			
Parcel Total:					\$914.22						

File Number Total:					\$914.22						
--------------------	--	--	--	--	----------	--	--	--	--	--	--

FILE NO: NA 469 *				DATE OF PURCHASE: 02/13/1992				GRANTOR: IRENE WROBEL			
LEGAL DESCRIPTION: T01 R23-E S19 CAROL BEACH 4A				PARCEL NO: 93-4-123-194-0265				CONTROL NO: 69996			
0.45	\$19,730.06	1.00539098	\$19,836.42								
				0	\$0.00	STAT	999999	STATE OF WISCONSIN			
				0.00322690	\$64.01	CNTY	30	KENOSHA COUNTY			
				0.00372470	\$73.89	MUNI	30174	VILLAGE OF PLEASANT PRAIRIE			
				0.00480520	\$95.32	REG	302793	SCH D OF KENOSHA			
				0.00053330	\$10.58	VTAE	000600	GATEWAY VTAE DISTRICT			
Parcel Total:					\$243.80						



# State of Wisconsin / Department of Natural Resources

Tony Evers , Governor

, Secretary

2/5/2025

## Chapter 70.114 - Aids Payment Worksheet For Tax Year 2024(Payment Year 2025) - Payment Due January 31, 2025

3091 of 7093

LEGAL DESCRIPTION: T01 R23-E S19 CAROL BEACH 4A	PARCEL NO: 93-4-123-194-0270	CONTROL NO: 69997
---	------------------------------	-------------------

0.46	\$19,730.06	1.00539098	\$19,836.42
------	-------------	------------	-------------

0	\$0.00	STAT	999999	STATE OF WISCONSIN
---	--------	------	--------	--------------------

0.00322690	\$64.01	CNTY	30	KENOSHA COUNTY
------------	---------	------	----	----------------

0.00372470	\$73.89	MUNI	30174	VILLAGE OF PLEASANT PRAIRIE
------------	---------	------	-------	-----------------------------

0.00480520	\$95.32	REG	302793	SCH D OF KENOSHA
------------	---------	-----	--------	------------------

0.00053330	\$10.58	VTAE	000600	GATEWAY VTAE DISTRICT
------------	---------	------	--------	-----------------------

Parcel Total:	\$243.80
---------------	----------

File Number Total:	\$487.60
--------------------	----------

FILE NO: NA 475 *	DATE OF PURCHASE: 04/06/1992	GRANTOR: ERWIN HALE ESTATE
-------------------	------------------------------	----------------------------

LEGAL DESCRIPTION: T01 R23-E S30 CAROL BEACH 3	PARCEL NO: 93-4-123-301-0435-0	CONTROL NO: 70328
--	--------------------------------	-------------------

0.27	\$22,196.31	1.00539098	\$22,315.97
------	-------------	------------	-------------

0	\$0.00	STAT	999999	STATE OF WISCONSIN
---	--------	------	--------	--------------------

0.00322690	\$72.01	CNTY	30	KENOSHA COUNTY
------------	---------	------	----	----------------

0.00372470	\$83.12	MUNI	30174	VILLAGE OF PLEASANT PRAIRIE
------------	---------	------	-------	-----------------------------

0.00480520	\$107.23	REG	302793	SCH D OF KENOSHA
------------	----------	-----	--------	------------------

0.00053330	\$11.90	VTAE	000600	GATEWAY VTAE DISTRICT
------------	---------	------	--------	-----------------------

Parcel Total:	\$274.26
---------------	----------

File Number Total:	\$274.26
--------------------	----------



# State of Wisconsin / Department of Natural Resources

Tony Evers , Governor

, Secretary

2/5/2025

## Chapter 70.114 - Aids Payment Worksheet For Tax Year 2024(Payment Year 2025) - Payment Due January 31, 2025

3092 of 7093

FILE NO: NA 481 *				DATE OF PURCHASE: 06/03/1992				GRANTOR: MAX ZELLERS			
LEGAL DESCRIPTION: T01 R23-E S19 CAROL BEACH 4				PARCEL NO: 93-4-123-194-0370-0				CONTROL NO: 70744			
0.3	\$22,196.31	1.00539098	\$22,315.97								
				0	\$0.00	STAT	999999	STATE OF WISCONSIN			
				0.00322690	\$72.01	CNTY	30	KENOSHA COUNTY			
				0.00372470	\$83.12	MUNI	30174	VILLAGE OF PLEASANT PRAIRIE			
				0.00480520	\$107.23	REG	302793	SCH D OF KENOSHA			
				0.00053330	\$11.90	VTAE	000600	GATEWAY VTAE DISTRICT			
Parcel Total:					\$274.26						

File Number Total:					\$274.26						
--------------------	--	--	--	--	----------	--	--	--	--	--	--

FILE NO: NA 483 *				DATE OF PURCHASE: 07/07/1992				GRANTOR: GARY SCHUBEL			
LEGAL DESCRIPTION: T01 R23-E S19 CAROL BEACH 5A				PARCEL NO: 93-4-123-191-0820-0				CONTROL NO: 70697			
0.28	\$98,013.98	1.00539098	\$98,542.37								
				0	\$0.00	STAT	999999	STATE OF WISCONSIN			
				0.00322690	\$317.98	CNTY	30	KENOSHA COUNTY			
				0.00372470	\$367.05	MUNI	30174	VILLAGE OF PLEASANT PRAIRIE			
				0.00480520	\$473.52	REG	302793	SCH D OF KENOSHA			
				0.00053330	\$52.56	VTAE	000600	GATEWAY VTAE DISTRICT			
Parcel Total:					\$1,211.11						





# State of Wisconsin / Department of Natural Resources

Tony Evers , Governor

, Secretary

2/5/2025

## Chapter 70.114 - Aids Payment Worksheet For Tax Year 2024(Payment Year 2025) - Payment Due January 31, 2025

3093 of 7093

LEGAL DESCRIPTION: T01 R23-E S20 CAROL BEACH 5A                      PARCEL NO: 081488                      CONTROL NO: 81488

0.03      \$5,953.03      1.00539098      \$5,985.13

0              \$0.00    STAT    999999      STATE OF WISCONSIN

0.00322690              \$19.31    CNTY    30              KENOSHA COUNTY

0.00372470              \$22.29    MUNI    30174          VILLAGE OF PLEASANT PRAIRIE

0.00480520              \$28.76    REG    302793          SCH D OF KENOSHA

0.00053330              \$3.19    VTAE    000600          GATEWAY VTAE DISTRICT

Parcel Total:                      \$73.55

File Number Total:              \$1,284.66

FILE NO: NA 484 \*                      DATE OF PURCHASE: 10/30/1992                      GRANTOR: KENOSHA TOWNS TRUST

LEGAL DESCRIPTION: T01 R23-E S18 PT OF NENE                      PARCEL NO: 93-4-123-181-0125-0                      CONTROL NO: 70764

8.56      \$125,660.72      1.00539098      \$126,338.16

0              \$0.00    STAT    999999      STATE OF WISCONSIN

0.00322690              \$407.68    CNTY    30              KENOSHA COUNTY

0.00372470              \$470.58    MUNI    30174          VILLAGE OF PLEASANT PRAIRIE

0.00480520              \$607.08    REG    302793          SCH D OF KENOSHA

0.00053330              \$67.38    VTAE    000600          GATEWAY VTAE DISTRICT

Parcel Total:                      \$1,552.72



# State of Wisconsin / Department of Natural Resources

Tony Evers , Governor

, Secretary

2/5/2025

## Chapter 70.114 - Aids Payment Worksheet For Tax Year 2024(Payment Year 2025) - Payment Due January 31, 2025

3094 of 7093

LEGAL DESCRIPTION: T01 R23-E S18 PT OF SENE	PARCEL NO: 93-4-123-181-0125-0	CONTROL NO: 70765
---	--------------------------------	-------------------

3.2	\$46,977.26	1.00539098	\$47,230.51
-----	-------------	------------	-------------

0	\$0.00	STAT	999999	STATE OF WISCONSIN
---	--------	------	--------	--------------------

0.00322690	\$152.41	CNTY	30	KENOSHA COUNTY
------------	----------	------	----	----------------

0.00372470	\$175.92	MUNI	30174	VILLAGE OF PLEASANT PRAIRIE
------------	----------	------	-------	-----------------------------

0.00480520	\$226.95	REG	302793	SCH D OF KENOSHA
------------	----------	-----	--------	------------------

0.00053330	\$25.19	VTAE	000600	GATEWAY VTAE DISTRICT
------------	---------	------	--------	-----------------------

Parcel Total:	\$580.47
---------------	----------

File Number Total:	\$2,133.19
--------------------	------------

FILE NO: NA 492 *	DATE OF PURCHASE: 02/02/1993	GRANTOR: VILLAGE OF PLEASANT PRAIRIE
-------------------	------------------------------	--------------------------------------

LEGAL DESCRIPTION: T01 R23-E S19 CAROL BEACH 4	PARCEL NO: 93-4-123-194-0355-0	CONTROL NO: 71234
--	--------------------------------	-------------------

0.29	\$46,233.57	1.00539098	\$46,482.81
------	-------------	------------	-------------

0	\$0.00	STAT	999999	STATE OF WISCONSIN
---	--------	------	--------	--------------------

0.00322690	\$149.99	CNTY	30	KENOSHA COUNTY
------------	----------	------	----	----------------

0.00372470	\$173.14	MUNI	30174	VILLAGE OF PLEASANT PRAIRIE
------------	----------	------	-------	-----------------------------

0.00480520	\$223.36	REG	302793	SCH D OF KENOSHA
------------	----------	-----	--------	------------------

0.00053330	\$24.79	VTAE	000600	GATEWAY VTAE DISTRICT
------------	---------	------	--------	-----------------------

Parcel Total:	\$571.28
---------------	----------



# State of Wisconsin / Department of Natural Resources

Tony Evers , Governor

, Secretary

2/5/2025

## Chapter 70.114 - Aids Payment Worksheet For Tax Year 2024(Payment Year 2025) - Payment Due January 31, 2025

3095 of 7093

LEGAL DESCRIPTION: T01 R23-E S19 CAROL BEACH 4				PARCEL NO: 93-4-123-194-0360-0				CONTROL NO: 71235	
0.31	\$49,407.55	1.00539098	\$49,673.90	0	\$0.00	STAT	999999	STATE OF WISCONSIN	
				0.00322690	\$160.29	CNTY	30	KENOSHA COUNTY	
				0.00372470	\$185.02	MUNI	30174	VILLAGE OF PLEASANT PRAIRIE	
				0.00480520	\$238.69	REG	302793	SCH D OF KENOSHA	
				0.00053330	\$26.49	VTAE	000600	GATEWAY VTAE DISTRICT	
Parcel Total:				\$610.49					

LEGAL DESCRIPTION: T01 R23-E S19 CAROL BEACH 4				PARCEL NO: 93-4-123-194-0130-0				CONTROL NO: 71236	
0.44	\$70,014.97	1.00539098	\$70,392.42	0	\$0.00	STAT	999999	STATE OF WISCONSIN	
				0.00322690	\$227.15	CNTY	30	KENOSHA COUNTY	
				0.00372470	\$262.19	MUNI	30174	VILLAGE OF PLEASANT PRAIRIE	
				0.00480520	\$338.25	REG	302793	SCH D OF KENOSHA	
				0.00053330	\$37.54	VTAE	000600	GATEWAY VTAE DISTRICT	
Parcel Total:				\$865.13					

LEGAL DESCRIPTION: T01 R23-E S18 CAROL BEACH 5A				PARCEL NO: 93-4-123-184-0515-0				CONTROL NO: 71237	
0.35	\$55,746.98	1.00539098	\$56,047.51	0	\$0.00	STAT	999999	STATE OF WISCONSIN	
				0.00322690	\$180.86	CNTY	30	KENOSHA COUNTY	
				0.00372470	\$208.76	MUNI	30174	VILLAGE OF PLEASANT PRAIRIE	
				0.00480520	\$269.32	REG	302793	SCH D OF KENOSHA	
				0.00053330	\$29.89	VTAE	000600	GATEWAY VTAE DISTRICT	
Parcel Total:				\$688.83					



# State of Wisconsin / Department of Natural Resources

Tony Evers , Governor

, Secretary

2/5/2025

## Chapter 70.114 - Aids Payment Worksheet For Tax Year 2024(Payment Year 2025) - Payment Due January 31, 2025

3096 of 7093

LEGAL DESCRIPTION: T01 R23-E S18 CAROL BEACH 5A				PARCEL NO: 93-4-123-184-0630-0				CONTROL NO: 71238	
0.26	\$41,453.43	1.00539098	\$41,676.90	0	\$0.00	STAT	999999	STATE OF WISCONSIN	
				0.00322690	\$134.49	CNTY	30	KENOSHA COUNTY	
				0.00372470	\$155.24	MUNI	30174	VILLAGE OF PLEASANT PRAIRIE	
				0.00480520	\$200.27	REG	302793	SCH D OF KENOSHA	
				0.00053330	\$22.23	VTAE	000600	GATEWAY VTAE DISTRICT	
Parcel Total:				\$512.23					

LEGAL DESCRIPTION: T01 R23-E S30 CAROL BEACH 4				PARCEL NO: 93-4-123-203-0175-0				CONTROL NO: 71239	
0.28	\$44,648.71	1.00539098	\$44,889.41	0	\$0.00	STAT	999999	STATE OF WISCONSIN	
				0.00322690	\$144.85	CNTY	30	KENOSHA COUNTY	
				0.00372470	\$167.20	MUNI	30174	VILLAGE OF PLEASANT PRAIRIE	
				0.00480520	\$215.70	REG	302793	SCH D OF KENOSHA	
				0.00053330	\$23.94	VTAE	000600	GATEWAY VTAE DISTRICT	
Parcel Total:				\$551.69					

LEGAL DESCRIPTION: T01 R23-E S17 CAROL BEACH 5A				PARCEL NO: 081479				CONTROL NO: 81479	
0.03	\$3,137.30	1.00539098	\$3,154.21	0	\$0.00	STAT	999999	STATE OF WISCONSIN	
				0.00322690	\$10.18	CNTY	30	KENOSHA COUNTY	
				0.00372470	\$11.75	MUNI	30174	VILLAGE OF PLEASANT PRAIRIE	
				0.00480520	\$15.16	REG	302793	SCH D OF KENOSHA	
				0.00053330	\$1.68	VTAE	000600	GATEWAY VTAE DISTRICT	
Parcel Total:				\$38.77					



# State of Wisconsin / Department of Natural Resources

Tony Evers , Governor

, Secretary

2/5/2025

## Chapter 70.114 - Aids Payment Worksheet For Tax Year 2024(Payment Year 2025) - Payment Due January 31, 2025

3097 of 7093

File Number Total: \$3,838.42

FILE NO: NA 493 \*    DATE OF PURCHASE: 09/17/1992    GRANTOR: JASKIERNA LOLA

LEGAL DESCRIPTION: T01 R23-E S29 CAROL BEACH 2    PARCEL NO: 93-4-123-293-0350-0    CONTROL NO: 70698

0.26      \$34,527.60      1.00539098      \$34,713.73

0    \$0.00      STAT      999999    STATE OF WISCONSIN

0.00322690    \$112.02      CNTY      30    KENOSHA COUNTY

0.00372470    \$129.30      MUNI      30174    VILLAGE OF PLEASANT PRAIRIE

0.00480520    \$166.81      REG      302793    SCH D OF KENOSHA

0.00053330    \$18.51      VTAE      000600    GATEWAY VTAE DISTRICT

Parcel Total: \$426.64

File Number Total: \$426.64

FILE NO: NA 505 \*    DATE OF PURCHASE: 11/22/1993    GRANTOR: ESTHER A FENTON

LEGAL DESCRIPTION: T01 R23-E S30 CAROL BEACH 2    PARCEL NO: 93-4-123-304-0385-0    CONTROL NO: 72764

0.33      \$31,952.80      1.00539098      \$32,125.05

0    \$0.00      STAT      999999    STATE OF WISCONSIN

0.00322690    \$103.66      CNTY      30    KENOSHA COUNTY

0.00372470    \$119.66      MUNI      30174    VILLAGE OF PLEASANT PRAIRIE

0.00480520    \$154.37      REG      302793    SCH D OF KENOSHA

0.00053330    \$17.13      VTAE      000600    GATEWAY VTAE DISTRICT

Parcel Total: \$394.82

File Number Total: \$394.82



# State of Wisconsin / Department of Natural Resources

Tony Evers , Governor

, Secretary

2/5/2025

## Chapter 70.114 - Aids Payment Worksheet For Tax Year 2024(Payment Year 2025) - Payment Due January 31, 2025

3098 of 7093

FILE NO: NA 506 *	DATE OF PURCHASE: 06/02/1993	GRANTOR: LOUISE MILSTEIN		
LEGAL DESCRIPTION: T01 R23-E S29 CAROL BEACH 2	PARCEL NO: 93-4-123-293-0110-0	CONTROL NO: 71723		
0.3	\$29,822.61	1.00539098	\$29,983.38	
	0	\$0.00	STAT 999999	STATE OF WISCONSIN
	0.00322690	\$96.75	CNTY 30	KENOSHA COUNTY
	0.00372470	\$111.68	MUNI 30174	VILLAGE OF PLEASANT PRAIRIE
	0.00480520	\$144.08	REG 302793	SCH D OF KENOSHA
	0.00053330	\$15.99	VTAE 000600	GATEWAY VTAE DISTRICT
Parcel Total:		\$368.50		

File Number Total:	\$368.50
--------------------	----------

FILE NO: NA 533 *	DATE OF PURCHASE: 02/10/1994	GRANTOR: GORDON LAMPMAN		
LEGAL DESCRIPTION: T01 R23-E S29 CAROL BEACH 2	PARCEL NO: 93-4-123-293-0085	CONTROL NO: 72201		
0.24	\$58,086.45	1.00539098	\$58,399.60	
	0	\$0.00	STAT 999999	STATE OF WISCONSIN
	0.00322690	\$188.45	CNTY 30	KENOSHA COUNTY
	0.00372470	\$217.52	MUNI 30174	VILLAGE OF PLEASANT PRAIRIE
	0.00480520	\$280.62	REG 302793	SCH D OF KENOSHA
	0.00053330	\$31.15	VTAE 000600	GATEWAY VTAE DISTRICT
Parcel Total:		\$717.74		

File Number Total:	\$717.74
--------------------	----------



# State of Wisconsin / Department of Natural Resources

Tony Evers , Governor

, Secretary

2/5/2025

## Chapter 70.114 - Aids Payment Worksheet For Tax Year 2024(Payment Year 2025) - Payment Due January 31, 2025

3099 of 7093

FILE NO: NA 535 *				DATE OF PURCHASE: 02/10/1994				GRANTOR: JOHN KRZISNIK			
LEGAL DESCRIPTION: T01 R23-E S30 CAROL BEACH 2				PARCEL NO: 93-4-123-304-0505-0				CONTROL NO: 72491			
0.53	\$24,009.07	1.00539098	\$24,138.50								
				0	\$0.00	STAT	999999	STATE OF WISCONSIN			
				0.00322690	\$77.89	CNTY	30	KENOSHA COUNTY			
				0.00372470	\$89.91	MUNI	30174	VILLAGE OF PLEASANT PRAIRIE			
				0.00480520	\$115.99	REG	302793	SCH D OF KENOSHA			
				0.00053330	\$12.87	VTAE	000600	GATEWAY VTAE DISTRICT			
Parcel Total:					\$296.66						

LEGAL DESCRIPTION: T01 R23-E S30 CAROL BEACH 2				PARCEL NO: 93-4-123-304-0330-0				CONTROL NO: 72492			
0.3	\$23,234.58	1.00539098	\$23,359.84								
				0	\$0.00	STAT	999999	STATE OF WISCONSIN			
				0.00322690	\$75.38	CNTY	30	KENOSHA COUNTY			
				0.00372470	\$87.01	MUNI	30174	VILLAGE OF PLEASANT PRAIRIE			
				0.00480520	\$112.25	REG	302793	SCH D OF KENOSHA			
				0.00053330	\$12.46	VTAE	000600	GATEWAY VTAE DISTRICT			
Parcel Total:					\$287.10						

File Number Total:					\$583.76						
--------------------	--	--	--	--	----------	--	--	--	--	--	--



# State of Wisconsin / Department of Natural Resources

Tony Evers , Governor

, Secretary

2/5/2025

## Chapter 70.114 - Aids Payment Worksheet For Tax Year 2024(Payment Year 2025) - Payment Due January 31, 2025

3100 of 7093

FILE NO: NA 538 *				DATE OF PURCHASE: 03/03/1994				GRANTOR: WALTER POPOWSKI			
LEGAL DESCRIPTION: T01 R23-E S30 CAROL BEACH 3				PARCEL NO: 93-123-301-0565-0				CONTROL NO: 72393			
0.25	\$23,234.58	1.00539098	\$23,359.84								
				0	\$0.00	STAT	999999	STATE OF WISCONSIN			
				0.00322690	\$75.38	CNTY	30	KENOSHA COUNTY			
				0.00372470	\$87.01	MUNI	30174	VILLAGE OF PLEASANT PRAIRIE			
				0.00480520	\$112.25	REG	302793	SCH D OF KENOSHA			
				0.00053330	\$12.46	VTAE	000600	GATEWAY VTAE DISTRICT			
Parcel Total:					\$287.10						

File Number Total:					\$287.10						
--------------------	--	--	--	--	----------	--	--	--	--	--	--

FILE NO: NA 547 *				DATE OF PURCHASE: 05/20/1994				GRANTOR: SHEILA SWANSON, ET AL			
LEGAL DESCRIPTION: T01 R23-E S29 CAROL BEACH 2				PARCEL NO: 93-4-123-292-0480-0				CONTROL NO: 72709			
0.34	\$24,396.31	1.00539098	\$24,527.83								
				0	\$0.00	STAT	999999	STATE OF WISCONSIN			
				0.00322690	\$79.15	CNTY	30	KENOSHA COUNTY			
				0.00372470	\$91.36	MUNI	30174	VILLAGE OF PLEASANT PRAIRIE			
				0.00480520	\$117.86	REG	302793	SCH D OF KENOSHA			
				0.00053330	\$13.08	VTAE	000600	GATEWAY VTAE DISTRICT			
Parcel Total:					\$301.45						

File Number Total:					\$301.45						
--------------------	--	--	--	--	----------	--	--	--	--	--	--





# State of Wisconsin / Department of Natural Resources

Tony Evers , Governor

, Secretary

2/5/2025

## Chapter 70.114 - Aids Payment Worksheet For Tax Year 2024(Payment Year 2025) - Payment Due January 31, 2025

3101 of 7093

FILE NO: NA 548 *				DATE OF PURCHASE: 09/19/1994				GRANTOR: JEROME SHYMAN			
LEGAL DESCRIPTION: T01 R23-E S29 CAROL BEACH 3				PARCEL NO: 93-4-123-292-0430-0				CONTROL NO: 74619			
0.55	\$25,170.80	1.00539098	\$25,306.49								
				0	\$0.00	STAT	999999	STATE OF WISCONSIN			
				0.00322690	\$81.66	CNTY	30	KENOSHA COUNTY			
				0.00372470	\$94.26	MUNI	30174	VILLAGE OF PLEASANT PRAIRIE			
				0.00480520	\$121.60	REG	302793	SCH D OF KENOSHA			
				0.00053330	\$13.50	VTAE	000600	GATEWAY VTAE DISTRICT			
Parcel Total:					\$311.02						

File Number Total:					\$311.02						
--------------------	--	--	--	--	----------	--	--	--	--	--	--

FILE NO: NA 552 *				DATE OF PURCHASE: 09/14/1994				GRANTOR: GLENN MCCORMICK ESTATE			
LEGAL DESCRIPTION: T01 R23-E S19 CAROL BEACH 5A				PARCEL NO: 93-4-123-191-1185-0				CONTROL NO: 73776			
0.45	\$24,009.07	1.00539098	\$24,138.50								
				0	\$0.00	STAT	999999	STATE OF WISCONSIN			
				0.00322690	\$77.89	CNTY	30	KENOSHA COUNTY			
				0.00372470	\$89.91	MUNI	30174	VILLAGE OF PLEASANT PRAIRIE			
				0.00480520	\$115.99	REG	302793	SCH D OF KENOSHA			
				0.00053330	\$12.87	VTAE	000600	GATEWAY VTAE DISTRICT			
Parcel Total:					\$296.66						

File Number Total:					\$296.66						
--------------------	--	--	--	--	----------	--	--	--	--	--	--



# State of Wisconsin / Department of Natural Resources

Tony Evers , Governor

, Secretary

2/5/2025

## Chapter 70.114 - Aids Payment Worksheet For Tax Year 2024(Payment Year 2025) - Payment Due January 31, 2025

3102 of 7093

FILE NO: NA 556 *				DATE OF PURCHASE: 10/03/1994				GRANTOR: ELIZABETH ETTINGER			
LEGAL DESCRIPTION: T01 R23-E S30 CAROL BEACH 2				PARCEL NO: 93-4-123-304-0290-0				CONTROL NO: 73755			
0.34	\$38,724.30	1.00539098	\$38,933.06								
				0	\$0.00	STAT	999999	STATE OF WISCONSIN			
				0.00322690	\$125.63	CNTY	30	KENOSHA COUNTY			
				0.00372470	\$145.02	MUNI	30174	VILLAGE OF PLEASANT PRAIRIE			
				0.00480520	\$187.08	REG	302793	SCH D OF KENOSHA			
				0.00053330	\$20.76	VTAE	000600	GATEWAY VTAE DISTRICT			
Parcel Total:					\$478.49						

File Number Total:					\$478.49						
--------------------	--	--	--	--	----------	--	--	--	--	--	--

FILE NO: NA 558 *				DATE OF PURCHASE: 07/19/1994				GRANTOR: JAMES HARA			
LEGAL DESCRIPTION: T01 R23-E S30 CAROL BEACH 2				PARCEL NO: 93-4723-304-0570-0				CONTROL NO: 73744			
0.66	\$36,788.09	1.00539098	\$36,986.41								
				0	\$0.00	STAT	999999	STATE OF WISCONSIN			
				0.00322690	\$119.35	CNTY	30	KENOSHA COUNTY			
				0.00372470	\$137.77	MUNI	30174	VILLAGE OF PLEASANT PRAIRIE			
				0.00480520	\$177.73	REG	302793	SCH D OF KENOSHA			
				0.00053330	\$19.73	VTAE	000600	GATEWAY VTAE DISTRICT			
Parcel Total:					\$454.58						

File Number Total:					\$454.58						
--------------------	--	--	--	--	----------	--	--	--	--	--	--



# State of Wisconsin / Department of Natural Resources

Tony Evers , Governor

, Secretary

2/5/2025

## Chapter 70.114 - Aids Payment Worksheet For Tax Year 2024(Payment Year 2025) - Payment Due January 31, 2025

3103 of 7093

FILE NO: NA 559 *				DATE OF PURCHASE: 11/07/1994				GRANTOR: IRENE E GLAZER ESTATE			
LEGAL DESCRIPTION: T01 R23-E S19 CAROL BEACH 5A				PARCEL NO: 93-4-122-191-1065-0				CONTROL NO: 73884			
0.27	\$38,724.30	1.00539098	\$38,933.06								
				0	\$0.00	STAT	999999	STATE OF WISCONSIN			
				0.00322690	\$125.63	CNTY	30	KENOSHA COUNTY			
				0.00372470	\$145.02	MUNI	30174	VILLAGE OF PLEASANT PRAIRIE			
				0.00480520	\$187.08	REG	302793	SCH D OF KENOSHA			
				0.00053330	\$20.76	VTAE	000600	GATEWAY VTAE DISTRICT			
Parcel Total:					\$478.49						

File Number Total:					\$478.49						
--------------------	--	--	--	--	----------	--	--	--	--	--	--

FILE NO: NA 560 *				DATE OF PURCHASE: 11/11/1994				GRANTOR: LUCILLE M DERENDAL			
LEGAL DESCRIPTION: T01 R23-E S30 CAROL BEACH 3				PARCEL NO: 93-4-123-301-0495-0				CONTROL NO: 73838			
0.28	\$38,724.30	1.00539098	\$38,933.06								
				0	\$0.00	STAT	999999	STATE OF WISCONSIN			
				0.00322690	\$125.63	CNTY	30	KENOSHA COUNTY			
				0.00372470	\$145.02	MUNI	30174	VILLAGE OF PLEASANT PRAIRIE			
				0.00480520	\$187.08	REG	302793	SCH D OF KENOSHA			
				0.00053330	\$20.76	VTAE	000600	GATEWAY VTAE DISTRICT			
Parcel Total:					\$478.49						

File Number Total:					\$478.49						
--------------------	--	--	--	--	----------	--	--	--	--	--	--



# State of Wisconsin / Department of Natural Resources

Tony Evers , Governor

, Secretary

2/5/2025

## Chapter 70.114 - Aids Payment Worksheet For Tax Year 2024(Payment Year 2025) - Payment Due January 31, 2025

3104 of 7093

FILE NO: NA 561 *				DATE OF PURCHASE: 10/11/1994				GRANTOR: DOROTHY MINDAK ESTATE			
LEGAL DESCRIPTION: T01 R23-E S19 CAROL BEACH 4				PARCEL NO: 93-4-123-194-0070-0				CONTROL NO: 73837			
0.34	\$38,724.30	1.00539098	\$38,933.06								
				0	\$0.00	STAT	999999	STATE OF WISCONSIN			
				0.00322690	\$125.63	CNTY	30	KENOSHA COUNTY			
				0.00372470	\$145.02	MUNI	30174	VILLAGE OF PLEASANT PRAIRIE			
				0.00480520	\$187.08	REG	302793	SCH D OF KENOSHA			
				0.00053330	\$20.76	VTAE	000600	GATEWAY VTAE DISTRICT			
Parcel Total:					\$478.49						

File Number Total:					\$478.49						
--------------------	--	--	--	--	----------	--	--	--	--	--	--

FILE NO: NA 563 *				DATE OF PURCHASE: 10/06/1994				GRANTOR: MERRILL EHRENBERG			
LEGAL DESCRIPTION: T01 R23-E S29 CAROL BEACH 2				PARCEL NO: 93-4-123-292-0470-0				CONTROL NO: 73756			
0.39	\$40,660.52	1.00539098	\$40,879.72								
				0	\$0.00	STAT	999999	STATE OF WISCONSIN			
				0.00322690	\$131.91	CNTY	30	KENOSHA COUNTY			
				0.00372470	\$152.27	MUNI	30174	VILLAGE OF PLEASANT PRAIRIE			
				0.00480520	\$196.44	REG	302793	SCH D OF KENOSHA			
				0.00053330	\$21.80	VTAE	000600	GATEWAY VTAE DISTRICT			
Parcel Total:					\$502.42						

File Number Total:					\$502.42						
--------------------	--	--	--	--	----------	--	--	--	--	--	--



# State of Wisconsin / Department of Natural Resources

Tony Evers , Governor

, Secretary

2/5/2025

## Chapter 70.114 - Aids Payment Worksheet For Tax Year 2024(Payment Year 2025) - Payment Due January 31, 2025

3105 of 7093

FILE NO: NA 573 *	DATE OF PURCHASE: 12/12/1994	GRANTOR: THE NATURE CONSERVANCY
LEGAL DESCRIPTION: T01 R23-E S07 P OLT1-CSM1713	PARCEL NO: 93-4-123-074-0200-0	CONTROL NO: 74140
46.41	\$1,114,291.77	1.00539098 \$1,120,298.90
	0	\$0.00 STAT 999999 STATE OF WISCONSIN
	0.00322690	\$3,615.05 CNTY 30 KENOSHA COUNTY
	0.00372470	\$4,172.83 MUNI 30174 VILLAGE OF PLEASANT PRAIRIE
	0.00480520	\$5,383.28 REG 302793 SCH D OF KENOSHA
	0.00053330	\$597.50 VTAE 000600 GATEWAY VTAE DISTRICT
Parcel Total:		\$13,768.66

LEGAL DESCRIPTION: T01 R23-E S08 P OLT1-CSM1713	PARCEL NO: 93-4-123-074-0200-0	CONTROL NO: 74141
10	\$240,090.67	1.00539098 \$241,384.99
	0	\$0.00 STAT 999999 STATE OF WISCONSIN
	0.00322690	\$778.92 CNTY 30 KENOSHA COUNTY
	0.00372470	\$899.10 MUNI 30174 VILLAGE OF PLEASANT PRAIRIE
	0.00480520	\$1,159.91 REG 302793 SCH D OF KENOSHA
	0.00053330	\$128.74 VTAE 000600 GATEWAY VTAE DISTRICT
Parcel Total:		\$2,966.67

File Number Total:	\$16,735.33
--------------------	-------------



# State of Wisconsin / Department of Natural Resources

Tony Evers , Governor

, Secretary

2/5/2025

## Chapter 70.114 - Aids Payment Worksheet For Tax Year 2024(Payment Year 2025) - Payment Due January 31, 2025

3106 of 7093

FILE NO: NA 618 *				DATE OF PURCHASE: 12/17/1996				GRANTOR: JULES DAFFNER			
LEGAL DESCRIPTION: T01 R23-E S19 CAROL BEACH 4				PARCEL NO: 93-4-123-194-0428				CONTROL NO: 77658			
0.32	\$19,720.90	1.00539098	\$19,827.22								
				0	\$0.00	STAT	999999	STATE OF WISCONSIN			
				0.00322690	\$63.98	CNTY	30	KENOSHA COUNTY			
				0.00372470	\$73.85	MUNI	30174	VILLAGE OF PLEASANT PRAIRIE			
				0.00480520	\$95.27	REG	302793	SCH D OF KENOSHA			
				0.00053330	\$10.57	VTAE	000600	GATEWAY VTAE DISTRICT			
Parcel Total:					\$243.67						

File Number Total:					\$243.67						
--------------------	--	--	--	--	----------	--	--	--	--	--	--

FILE NO: NA 619 *				DATE OF PURCHASE: 12/23/1996				GRANTOR: SAM BIANCHI			
LEGAL DESCRIPTION: T01 R23-E S29 CAROL BEACH 2				PARCEL NO: 93-4-123-293-0505				CONTROL NO: 77660			
0.36	\$21,513.71	1.00539098	\$21,629.69								
				0	\$0.00	STAT	999999	STATE OF WISCONSIN			
				0.00322690	\$69.80	CNTY	30	KENOSHA COUNTY			
				0.00372470	\$80.57	MUNI	30174	VILLAGE OF PLEASANT PRAIRIE			
				0.00480520	\$103.94	REG	302793	SCH D OF KENOSHA			
				0.00053330	\$11.54	VTAE	000600	GATEWAY VTAE DISTRICT			
Parcel Total:					\$265.85						

File Number Total:					\$265.85						
--------------------	--	--	--	--	----------	--	--	--	--	--	--



# State of Wisconsin / Department of Natural Resources

Tony Evers , Governor

, Secretary

2/5/2025

## Chapter 70.114 - Aids Payment Worksheet For Tax Year 2024(Payment Year 2025) - Payment Due January 31, 2025

3107 of 7093

FILE NO: NA 620 *				DATE OF PURCHASE: 12/23/1996				GRANTOR: JOSEPH BIANCHI			
LEGAL DESCRIPTION: T01 R23-E S19 CAROL BEACH 4				PARCEL NO: 93-4-123-194-0365				CONTROL NO: 77656			
0.29	\$14,342.48	1.00539098	\$14,419.80								
				0	\$0.00	STAT	999999	STATE OF WISCONSIN			
				0.00322690	\$46.53	CNTY	30	KENOSHA COUNTY			
				0.00372470	\$53.71	MUNI	30174	VILLAGE OF PLEASANT PRAIRIE			
				0.00480520	\$69.29	REG	302793	SCH D OF KENOSHA			
				0.00053330	\$7.69	VTAE	000600	GATEWAY VTAE DISTRICT			
Parcel Total:					\$177.22						

File Number Total:					\$177.22						
--------------------	--	--	--	--	----------	--	--	--	--	--	--

FILE NO: NA 621 *				DATE OF PURCHASE: 12/23/1996				GRANTOR: RAYMOND BIANCHI			
LEGAL DESCRIPTION: T01 R23-E S30 CAROL BEACH 2				PARCEL NO: 93-4-123-304-0585				CONTROL NO: 77659			
0.36	\$19,720.90	1.00539098	\$19,827.22								
				0	\$0.00	STAT	999999	STATE OF WISCONSIN			
				0.00322690	\$63.98	CNTY	30	KENOSHA COUNTY			
				0.00372470	\$73.85	MUNI	30174	VILLAGE OF PLEASANT PRAIRIE			
				0.00480520	\$95.27	REG	302793	SCH D OF KENOSHA			
				0.00053330	\$10.57	VTAE	000600	GATEWAY VTAE DISTRICT			
Parcel Total:					\$243.67						

File Number Total:					\$243.67						
--------------------	--	--	--	--	----------	--	--	--	--	--	--



# State of Wisconsin / Department of Natural Resources

Tony Evers , Governor

, Secretary

2/5/2025

## Chapter 70.114 - Aids Payment Worksheet For Tax Year 2024(Payment Year 2025) - Payment Due January 31, 2025

3108 of 7093

FILE NO: NA 622 *				DATE OF PURCHASE: 12/24/1996				GRANTOR: SEYMOUR FELDMAN			
LEGAL DESCRIPTION: T01 R23-E S29 CAROL BEACH 2				PARCEL NO: 93-4-123-293-0150				CONTROL NO: 77657			
0.3	\$26,892.14	1.00539098	\$27,037.12								
				0	\$0.00	STAT	999999	STATE OF WISCONSIN			
				0.00322690	\$87.25	CNTY	30	KENOSHA COUNTY			
				0.00372470	\$100.71	MUNI	30174	VILLAGE OF PLEASANT PRAIRIE			
				0.00480520	\$129.92	REG	302793	SCH D OF KENOSHA			
				0.00053330	\$14.42	VTAE	000600	GATEWAY VTAE DISTRICT			
Parcel Total:					\$332.30						

File Number Total:					\$332.30						
--------------------	--	--	--	--	----------	--	--	--	--	--	--

FILE NO: NA 623 *				DATE OF PURCHASE: 01/07/1997				GRANTOR: NICK CIACCIO			
LEGAL DESCRIPTION: T01 R23-E S19 CAROL BEACH 4				PARCEL NO: 93-4-123-194-0424				CONTROL NO: 77661			
0.32	\$16,500.83	1.00539098	\$16,589.79								
				0	\$0.00	STAT	999999	STATE OF WISCONSIN			
				0.00322690	\$53.53	CNTY	30	KENOSHA COUNTY			
				0.00372470	\$61.79	MUNI	30174	VILLAGE OF PLEASANT PRAIRIE			
				0.00480520	\$79.72	REG	302793	SCH D OF KENOSHA			
				0.00053330	\$8.85	VTAE	000600	GATEWAY VTAE DISTRICT			
Parcel Total:					\$203.89						

File Number Total:					\$203.89						
--------------------	--	--	--	--	----------	--	--	--	--	--	--





# State of Wisconsin / Department of Natural Resources

Tony Evers , Governor

, Secretary

2/5/2025

## Chapter 70.114 - Aids Payment Worksheet For Tax Year 2024(Payment Year 2025) - Payment Due January 31, 2025

3109 of 7093

FILE NO: NA 625 *				DATE OF PURCHASE: 04/14/1997				GRANTOR: JOHN H LINDENBERGER			
LEGAL DESCRIPTION: T01 R23-E S19 CAROL BEACH 7				PARCEL NO: 93-123-194-11800				CONTROL NO: 77955			
0.28	\$30,001.52	1.00539098	\$30,163.25								
				0	\$0.00	STAT	999999	STATE OF WISCONSIN			
				0.00322690	\$97.33	CNTY	30	KENOSHA COUNTY			
				0.00372470	\$112.35	MUNI	30174	VILLAGE OF PLEASANT PRAIRIE			
				0.00480520	\$144.94	REG	302793	SCH D OF KENOSHA			
				0.00053330	\$16.09	VTAE	000600	GATEWAY VTAE DISTRICT			
Parcel Total:					\$370.71						

File Number Total: \$370.71

FILE NO: NA 627 *				DATE OF PURCHASE: 04/17/1997				GRANTOR: ANNETTE BERGER			
LEGAL DESCRIPTION: T01 R23-E S29 CAROL BEACH 2				PARCEL NO: 9341232930160				CONTROL NO: 77924			
0.3	\$30,001.52	1.00539098	\$30,163.25								
				0	\$0.00	STAT	999999	STATE OF WISCONSIN			
				0.00322690	\$97.33	CNTY	30	KENOSHA COUNTY			
				0.00372470	\$112.35	MUNI	30174	VILLAGE OF PLEASANT PRAIRIE			
				0.00480520	\$144.94	REG	302793	SCH D OF KENOSHA			
				0.00053330	\$16.09	VTAE	000600	GATEWAY VTAE DISTRICT			
Parcel Total:					\$370.71						

File Number Total: \$370.71



# State of Wisconsin / Department of Natural Resources

Tony Evers , Governor

, Secretary

2/5/2025

## Chapter 70.114 - Aids Payment Worksheet For Tax Year 2024(Payment Year 2025) - Payment Due January 31, 2025

3110 of 7093

FILE NO: NA 628 *				DATE OF PURCHASE: 06/24/1997				GRANTOR: SOPHIE SARANTIS			
LEGAL DESCRIPTION: T01 R23-E S30 CAROL BEACH 3				PARCEL NO: 93-4-123-301-0355				CONTROL NO: 79375			
0.35	\$42,002.12	1.00539098	\$42,228.55								
				0	\$0.00	STAT	999999	STATE OF WISCONSIN			
				0.00322690	\$136.27	CNTY	30	KENOSHA COUNTY			
				0.00372470	\$157.29	MUNI	30174	VILLAGE OF PLEASANT PRAIRIE			
				0.00480520	\$202.92	REG	302793	SCH D OF KENOSHA			
				0.00053330	\$22.52	VTAE	000600	GATEWAY VTAE DISTRICT			
				Parcel Total:		\$519.00					

				File Number Total:		\$519.00					
--	--	--	--	--------------------	--	----------	--	--	--	--	--

FILE NO: NA 631 *				DATE OF PURCHASE: 06/24/1997				GRANTOR: GILBERT DEMING			
LEGAL DESCRIPTION: T01 R23-E S30 CAROL BEACH 3				PARCEL NO: 93-4-123-301-0045				CONTROL NO: 79374			
0.96	\$25,501.29	1.00539098	\$25,638.77								
				0	\$0.00	STAT	999999	STATE OF WISCONSIN			
				0.00322690	\$82.73	CNTY	30	KENOSHA COUNTY			
				0.00372470	\$95.50	MUNI	30174	VILLAGE OF PLEASANT PRAIRIE			
				0.00480520	\$123.20	REG	302793	SCH D OF KENOSHA			
				0.00053330	\$13.67	VTAE	000600	GATEWAY VTAE DISTRICT			
				Parcel Total:		\$315.10					

				File Number Total:		\$315.10					
--	--	--	--	--------------------	--	----------	--	--	--	--	--



# State of Wisconsin / Department of Natural Resources

Tony Evers , Governor

, Secretary

2/5/2025

## Chapter 70.114 - Aids Payment Worksheet For Tax Year 2024(Payment Year 2025) - Payment Due January 31, 2025

3111 of 7093

FILE NO: NA 647 *				DATE OF PURCHASE: 01/20/1998				GRANTOR: DON SCHOPOW			
LEGAL DESCRIPTION: T01 R23-E S19 CAROL BEACH 4				PARCEL NO: 93-4-123-194-0035				CONTROL NO: 80398			
0.18	\$8,024.99	1.00539098	\$8,068.25								
				0	\$0.00	STAT	999999	STATE OF WISCONSIN			
				0.00322690	\$26.04	CNTY	30	KENOSHA COUNTY			
				0.00372470	\$30.05	MUNI	30174	VILLAGE OF PLEASANT PRAIRIE			
				0.00480520	\$38.77	REG	302793	SCH D OF KENOSHA			
				0.00053330	\$4.30	VTAE	000600	GATEWAY VTAE DISTRICT			
Parcel Total:					\$99.16						

LEGAL DESCRIPTION: T01 R23-E S20 CAROL BEACH 4				PARCEL NO: 93-4-123-194-0035				CONTROL NO: 80399			
0.09	\$3,998.51	1.00539098	\$4,020.07								
				0	\$0.00	STAT	999999	STATE OF WISCONSIN			
				0.00322690	\$12.97	CNTY	30	KENOSHA COUNTY			
				0.00372470	\$14.97	MUNI	30174	VILLAGE OF PLEASANT PRAIRIE			
				0.00480520	\$19.32	REG	302793	SCH D OF KENOSHA			
				0.00053330	\$2.14	VTAE	000600	GATEWAY VTAE DISTRICT			
Parcel Total:					\$49.40						

File Number Total:					\$148.56						
--------------------	--	--	--	--	----------	--	--	--	--	--	--



# State of Wisconsin / Department of Natural Resources

Tony Evers , Governor

, Secretary

2/5/2025

## Chapter 70.114 - Aids Payment Worksheet For Tax Year 2024(Payment Year 2025) - Payment Due January 31, 2025

3112 of 7093

FILE NO: NA 657 *				DATE OF PURCHASE: 04/13/1998				GRANTOR: FRANK GEANTO			
LEGAL DESCRIPTION: T01 R23-E S19 CAROL BEACH 4				PARCEL NO: 93-4-123-194-0421				CONTROL NO: 80475			
0.35	\$12,023.50	1.00539098	\$12,088.32								
				0	\$0.00	STAT	999999	STATE OF WISCONSIN			
				0.00322690	\$39.01	CNTY	30	KENOSHA COUNTY			
				0.00372470	\$45.03	MUNI	30174	VILLAGE OF PLEASANT PRAIRIE			
				0.00480520	\$58.09	REG	302793	SCH D OF KENOSHA			
				0.00053330	\$6.45	VTAE	000600	GATEWAY VTAE DISTRICT			
Parcel Total:					\$148.58						

File Number Total:					\$148.58						
--------------------	--	--	--	--	----------	--	--	--	--	--	--

FILE NO: NA 658 *				DATE OF PURCHASE: 03/09/1998				GRANTOR: ACKERMAN LIVING TRUST			
LEGAL DESCRIPTION: T01 R23-E S29 CAROL BEACH 2				PARCEL NO: 93-4-123-293-0425				CONTROL NO: 80479			
0.31	\$13,980.82	1.00539098	\$14,056.19								
				0	\$0.00	STAT	999999	STATE OF WISCONSIN			
				0.00322690	\$45.36	CNTY	30	KENOSHA COUNTY			
				0.00372470	\$52.36	MUNI	30174	VILLAGE OF PLEASANT PRAIRIE			
				0.00480520	\$67.54	REG	302793	SCH D OF KENOSHA			
				0.00053330	\$7.50	VTAE	000600	GATEWAY VTAE DISTRICT			
Parcel Total:					\$172.76						

File Number Total:					\$172.76						
--------------------	--	--	--	--	----------	--	--	--	--	--	--



# State of Wisconsin / Department of Natural Resources

Tony Evers , Governor

, Secretary

2/5/2025

## Chapter 70.114 - Aids Payment Worksheet For Tax Year 2024(Payment Year 2025) - Payment Due January 31, 2025

3113 of 7093

FILE NO: NA 661 *				DATE OF PURCHASE: 05/05/1998				GRANTOR: LYNN CIESIELCZYK, ET AL			
LEGAL DESCRIPTION: T01 R23-E S19 CAROL BEACH 4				PARCEL NO: 93-4-123-191-1500				CONTROL NO: 80469			
0.31	\$13,980.82	1.00539098	\$14,056.19								
				0	\$0.00	STAT	999999	STATE OF WISCONSIN			
				0.00322690	\$45.36	CNTY	30	KENOSHA COUNTY			
				0.00372470	\$52.36	MUNI	30174	VILLAGE OF PLEASANT PRAIRIE			
				0.00480520	\$67.54	REG	302793	SCH D OF KENOSHA			
				0.00053330	\$7.50	VTAE	000600	GATEWAY VTAE DISTRICT			
				Parcel Total:	\$172.76						

				File Number Total:	\$172.76						
--	--	--	--	--------------------	----------	--	--	--	--	--	--

FILE NO: NA 667 *				DATE OF PURCHASE: 12/08/1998				GRANTOR: CLARA WOLF			
LEGAL DESCRIPTION: T01 R23-E S29 CAROL BEACH 2				PARCEL NO: 93-4-123-293-0180				CONTROL NO: 81056			
0.33	\$13,980.82	1.00539098	\$14,056.19								
				0	\$0.00	STAT	999999	STATE OF WISCONSIN			
				0.00322690	\$45.36	CNTY	30	KENOSHA COUNTY			
				0.00372470	\$52.36	MUNI	30174	VILLAGE OF PLEASANT PRAIRIE			
				0.00480520	\$67.54	REG	302793	SCH D OF KENOSHA			
				0.00053330	\$7.50	VTAE	000600	GATEWAY VTAE DISTRICT			
				Parcel Total:	\$172.76						



# State of Wisconsin / Department of Natural Resources

Tony Evers , Governor

, Secretary

2/5/2025

## Chapter 70.114 - Aids Payment Worksheet For Tax Year 2024(Payment Year 2025) - Payment Due January 31, 2025

3114 of 7093

LEGAL DESCRIPTION: T01 R23-E S30 CAROL BEACH 2      PARCEL NO: 93-4-123-293-0180      CONTROL NO: 84298

0.02      \$751.34      1.00539098      \$755.39

0      \$0.00      STAT      999999      STATE OF WISCONSIN

0.00322690      \$2.44      CNTY      30      KENOSHA COUNTY

0.00372470      \$2.81      MUNI      30174      VILLAGE OF PLEASANT PRAIRIE

0.00480520      \$3.63      REG      302793      SCH D OF KENOSHA

0.00053330      \$0.40      VTAE      000600      GATEWAY VTAE DISTRICT

Parcel Total:      \$9.28

File Number Total:      \$182.04

FILE NO: NA 668 \*      DATE OF PURCHASE: 07/10/1998      GRANTOR: RUTH WEINBERG

LEGAL DESCRIPTION: T01 R23-E S29 CAROL BEACH 2      PARCEL NO: 93-4-123-292-0475      CONTROL NO: 80860

0.35      \$15,026.79      1.00539098      \$15,107.80

0      \$0.00      STAT      999999      STATE OF WISCONSIN

0.00322690      \$48.75      CNTY      30      KENOSHA COUNTY

0.00372470      \$56.27      MUNI      30174      VILLAGE OF PLEASANT PRAIRIE

0.00480520      \$72.60      REG      302793      SCH D OF KENOSHA

0.00053330      \$8.06      VTAE      000600      GATEWAY VTAE DISTRICT

Parcel Total:      \$185.68

File Number Total:      \$185.68



# State of Wisconsin / Department of Natural Resources

Tony Evers , Governor

, Secretary

2/5/2025

## Chapter 70.114 - Aids Payment Worksheet For Tax Year 2024(Payment Year 2025) - Payment Due January 31, 2025

3115 of 7093

FILE NO: NA 692 *	DATE OF PURCHASE: 09/08/1999	GRANTOR: DAVID WEINGART		
LEGAL DESCRIPTION: T01 R23-E S29 CAROL BEACH 2	PARCEL NO: 93-4-123-293-0175	CONTROL NO: 82124		
0.34	\$13,273.66	1.00539098	\$13,345.22	
	0	\$0.00	STAT 999999	STATE OF WISCONSIN
	0.00322690	\$43.06	CNTY 30	KENOSHA COUNTY
	0.00372470	\$49.71	MUNI 30174	VILLAGE OF PLEASANT PRAIRIE
	0.00480520	\$64.13	REG 302793	SCH D OF KENOSHA
	0.00053330	\$7.12	VTAE 000600	GATEWAY VTAE DISTRICT
Parcel Total:		\$164.02		

File Number Total:	\$164.02
--------------------	----------

FILE NO: NA 696 *	DATE OF PURCHASE: 02/09/2000	GRANTOR: DONALD MARCUS		
LEGAL DESCRIPTION: T01 R23-E S30 CAROL BEACH 3	PARCEL NO: 93-4-123-301-0430	CONTROL NO: 84377		
0.27	\$14,220.76	1.00539098	\$14,297.42	
	0	\$0.00	STAT 999999	STATE OF WISCONSIN
	0.00322690	\$46.14	CNTY 30	KENOSHA COUNTY
	0.00372470	\$53.25	MUNI 30174	VILLAGE OF PLEASANT PRAIRIE
	0.00480520	\$68.70	REG 302793	SCH D OF KENOSHA
	0.00053330	\$7.63	VTAE 000600	GATEWAY VTAE DISTRICT
Parcel Total:		\$175.72		

File Number Total:	\$175.72
--------------------	----------



# State of Wisconsin / Department of Natural Resources

Tony Evers , Governor

, Secretary

2/5/2025

## Chapter 70.114 - Aids Payment Worksheet For Tax Year 2024(Payment Year 2025) - Payment Due January 31, 2025

3116 of 7093

FILE NO: NA 699 *				DATE OF PURCHASE: 01/28/2000				GRANTOR: FRED TATE, JR.			
LEGAL DESCRIPTION: T01 R23-E S29 CAROL BEACH 2				PARCEL NO: 93-4-123-293-0355				CONTROL NO: 84394			
0.25	\$13,509.72	1.00539098	\$13,582.55								
				0	\$0.00	STAT	999999	STATE OF WISCONSIN			
				0.00322690	\$43.83	CNTY	30	KENOSHA COUNTY			
				0.00372470	\$50.59	MUNI	30174	VILLAGE OF PLEASANT PRAIRIE			
				0.00480520	\$65.27	REG	302793	SCH D OF KENOSHA			
				0.00053330	\$7.24	VTAE	000600	GATEWAY VTAE DISTRICT			
				Parcel Total:		\$166.93					

				File Number Total:		\$166.93					
--	--	--	--	--------------------	--	----------	--	--	--	--	--

FILE NO: NA 701 *				DATE OF PURCHASE: 01/29/2000				GRANTOR: MARIO LOMBARDI			
LEGAL DESCRIPTION: T01 R23-E S29 CAROL BEACH 2				PARCEL NO: 93-4-123-293-0560				CONTROL NO: 84181			
0.24	\$13,509.72	1.00539098	\$13,582.55								
				0	\$0.00	STAT	999999	STATE OF WISCONSIN			
				0.00322690	\$43.83	CNTY	30	KENOSHA COUNTY			
				0.00372470	\$50.59	MUNI	30174	VILLAGE OF PLEASANT PRAIRIE			
				0.00480520	\$65.27	REG	302793	SCH D OF KENOSHA			
				0.00053330	\$7.24	VTAE	000600	GATEWAY VTAE DISTRICT			
				Parcel Total:		\$166.93					

				File Number Total:		\$166.93					
--	--	--	--	--------------------	--	----------	--	--	--	--	--





# State of Wisconsin / Department of Natural Resources

Tony Evers , Governor

, Secretary

2/5/2025

## Chapter 70.114 - Aids Payment Worksheet For Tax Year 2024(Payment Year 2025) - Payment Due January 31, 2025

3117 of 7093

FILE NO: NA 703 *				DATE OF PURCHASE: 02/23/2000				GRANTOR: JOHN PETRUCK			
LEGAL DESCRIPTION: T01 R23-E S19 CAROL BEACH 4				PARCEL NO: 93-4-123-194-0045				CONTROL NO: 84387			
0.18	\$8,058.43	1.00539098	\$8,101.87								
				0	\$0.00	STAT	999999	STATE OF WISCONSIN			
				0.00322690	\$26.14	CNTY	30	KENOSHA COUNTY			
				0.00372470	\$30.18	MUNI	30174	VILLAGE OF PLEASANT PRAIRIE			
				0.00480520	\$38.93	REG	302793	SCH D OF KENOSHA			
				0.00053330	\$4.32	VTAE	000600	GATEWAY VTAE DISTRICT			
Parcel Total:					\$99.57						

LEGAL DESCRIPTION: T01 R23-E S20 CAROL BEACH 4				PARCEL NO: 084388				CONTROL NO: 84388			
0.09	\$4,029.21	1.00539098	\$4,050.94								
				0	\$0.00	STAT	999999	STATE OF WISCONSIN			
				0.00322690	\$13.07	CNTY	30	KENOSHA COUNTY			
				0.00372470	\$15.09	MUNI	30174	VILLAGE OF PLEASANT PRAIRIE			
				0.00480520	\$19.47	REG	302793	SCH D OF KENOSHA			
				0.00053330	\$2.16	VTAE	000600	GATEWAY VTAE DISTRICT			
Parcel Total:					\$49.79						

File Number Total:					\$149.36						
--------------------	--	--	--	--	----------	--	--	--	--	--	--



# State of Wisconsin / Department of Natural Resources

Tony Evers , Governor

, Secretary

2/5/2025

## Chapter 70.114 - Aids Payment Worksheet For Tax Year 2024(Payment Year 2025) - Payment Due January 31, 2025

3118 of 7093

FILE NO: NA 704 *				DATE OF PURCHASE: 12/22/1999				GRANTOR: RALPH NUDI			
LEGAL DESCRIPTION: T01 R23-E S19 CAROL BEACH 7				PARCEL NO: 93-4-123-194-1080				CONTROL NO: 84392			
0.27	\$14,616.06	1.00539098	\$14,694.85								
				0	\$0.00	STAT	999999	STATE OF WISCONSIN			
				0.00322690	\$47.42	CNTY	30	KENOSHA COUNTY			
				0.00372470	\$54.73	MUNI	30174	VILLAGE OF PLEASANT PRAIRIE			
				0.00480520	\$70.61	REG	302793	SCH D OF KENOSHA			
				0.00053330	\$7.84	VTAE	000600	GATEWAY VTAE DISTRICT			
Parcel Total:					\$180.60						

LEGAL DESCRIPTION: T01 R23-E S19 CAROL BEACH 7				PARCEL NO: 93-4-123-194-1075				CONTROL NO: 84393			
0.27	\$14,616.06	1.00539098	\$14,694.85								
				0	\$0.00	STAT	999999	STATE OF WISCONSIN			
				0.00322690	\$47.42	CNTY	30	KENOSHA COUNTY			
				0.00372470	\$54.73	MUNI	30174	VILLAGE OF PLEASANT PRAIRIE			
				0.00480520	\$70.61	REG	302793	SCH D OF KENOSHA			
				0.00053330	\$7.84	VTAE	000600	GATEWAY VTAE DISTRICT			
Parcel Total:					\$180.60						

File Number Total:					\$361.20						
--------------------	--	--	--	--	----------	--	--	--	--	--	--



# State of Wisconsin / Department of Natural Resources

Tony Evers , Governor

, Secretary

2/5/2025

## Chapter 70.114 - Aids Payment Worksheet For Tax Year 2024(Payment Year 2025) - Payment Due January 31, 2025

3119 of 7093

FILE NO: NA 710 *				DATE OF PURCHASE: 06/02/2000				GRANTOR: MARION DAMORE, JR.			
LEGAL DESCRIPTION: T01 R23-E S29 CAROL BEACH 2				PARCEL NO: 93-4-123-293-0005				CONTROL NO: 84372			
0.21	\$9,954.53	1.00539098	\$10,008.20								
				0	\$0.00	STAT	999999	STATE OF WISCONSIN			
				0.00322690	\$32.30	CNTY	30	KENOSHA COUNTY			
				0.00372470	\$37.28	MUNI	30174	VILLAGE OF PLEASANT PRAIRIE			
				0.00480520	\$48.09	REG	302793	SCH D OF KENOSHA			
				0.00053330	\$5.34	VTAE	000600	GATEWAY VTAE DISTRICT			
Parcel Total:					\$123.01						

LEGAL DESCRIPTION: T01 R23-E S30 CAROL BEACH 2				PARCEL NO: 084551				CONTROL NO: 84551			
0.09	\$4,266.23	1.00539098	\$4,289.23								
				0	\$0.00	STAT	999999	STATE OF WISCONSIN			
				0.00322690	\$13.84	CNTY	30	KENOSHA COUNTY			
				0.00372470	\$15.98	MUNI	30174	VILLAGE OF PLEASANT PRAIRIE			
				0.00480520	\$20.61	REG	302793	SCH D OF KENOSHA			
				0.00053330	\$2.29	VTAE	000600	GATEWAY VTAE DISTRICT			
Parcel Total:					\$52.72						

File Number Total:					\$175.73						
--------------------	--	--	--	--	----------	--	--	--	--	--	--



# State of Wisconsin / Department of Natural Resources

Tony Evers , Governor

, Secretary

2/5/2025

## Chapter 70.114 - Aids Payment Worksheet For Tax Year 2024(Payment Year 2025) - Payment Due January 31, 2025

3120 of 7093

FILE NO: NA 711 *				DATE OF PURCHASE: 06/06/2000				GRANTOR: JOSEPH JANSEN			
LEGAL DESCRIPTION: T01 R23-E S18 CAROL BEACH 5A				PARCEL NO: 93-4-123-184-0345				CONTROL NO: 84406			
0.26	\$13,201.60	1.00539098	\$13,272.77								
				0	\$0.00	STAT	999999	STATE OF WISCONSIN			
				0.00322690	\$42.83	CNTY	30	KENOSHA COUNTY			
				0.00372470	\$49.44	MUNI	30174	VILLAGE OF PLEASANT PRAIRIE			
				0.00480520	\$63.78	REG	302793	SCH D OF KENOSHA			
				0.00053330	\$7.08	VTAE	000600	GATEWAY VTAE DISTRICT			
Parcel Total:					\$163.13						

LEGAL DESCRIPTION: T01 R23-E S17 CAROL BEACH 5A				PARCEL NO: 93-4-123-184-0345				CONTROL NO: 84550			
0.02	\$1,019.15	1.00539098	\$1,024.65								
				0	\$0.00	STAT	999999	STATE OF WISCONSIN			
				0.00322690	\$3.31	CNTY	30	KENOSHA COUNTY			
				0.00372470	\$3.82	MUNI	30174	VILLAGE OF PLEASANT PRAIRIE			
				0.00480520	\$4.92	REG	302793	SCH D OF KENOSHA			
				0.00053330	\$0.55	VTAE	000600	GATEWAY VTAE DISTRICT			
Parcel Total:					\$12.60						

File Number Total:					\$175.73						
--------------------	--	--	--	--	----------	--	--	--	--	--	--



# State of Wisconsin / Department of Natural Resources

Tony Evers , Governor

, Secretary

2/5/2025

## Chapter 70.114 - Aids Payment Worksheet For Tax Year 2024(Payment Year 2025) - Payment Due January 31, 2025

3121 of 7093

FILE NO: NA 712 *				DATE OF PURCHASE: 05/11/2000				GRANTOR: THOMAS SPASARI			
LEGAL DESCRIPTION: T01 R23-E S19 CAROL BEACH 5A				PARCEL NO: 93-4-123-191-1015				CONTROL NO: 84413			
0.29	\$12,087.64	1.00539098	\$12,152.81								
				0	\$0.00	STAT	999999	STATE OF WISCONSIN			
				0.00322690	\$39.22	CNTY	30	KENOSHA COUNTY			
				0.00372470	\$45.27	MUNI	30174	VILLAGE OF PLEASANT PRAIRIE			
				0.00480520	\$58.40	REG	302793	SCH D OF KENOSHA			
				0.00053330	\$6.48	VTAE	000600	GATEWAY VTAE DISTRICT			
Parcel Total:					\$149.37						

File Number Total:					\$149.37						
--------------------	--	--	--	--	----------	--	--	--	--	--	--

FILE NO: NA 713 *				DATE OF PURCHASE: 05/16/2000				GRANTOR: PETER CIAVARELLA			
LEGAL DESCRIPTION: T01 R23-E S19 CAROL BEACH 5A				PARCEL NO: 084371				CONTROL NO: 84371			
0.29	\$14,220.76	1.00539098	\$14,297.42								
				0	\$0.00	STAT	999999	STATE OF WISCONSIN			
				0.00322690	\$46.14	CNTY	30	KENOSHA COUNTY			
				0.00372470	\$53.25	MUNI	30174	VILLAGE OF PLEASANT PRAIRIE			
				0.00480520	\$68.70	REG	302793	SCH D OF KENOSHA			
				0.00053330	\$7.63	VTAE	000600	GATEWAY VTAE DISTRICT			
Parcel Total:					\$175.72						

File Number Total:					\$175.72						
--------------------	--	--	--	--	----------	--	--	--	--	--	--



# State of Wisconsin / Department of Natural Resources

Tony Evers , Governor

, Secretary

2/5/2025

## Chapter 70.114 - Aids Payment Worksheet For Tax Year 2024(Payment Year 2025) - Payment Due January 31, 2025

3122 of 7093

FILE NO: NA 714 *				DATE OF PURCHASE: 08/30/2000				GRANTOR: ANNA WAHLE, ESTATE ET AL			
LEGAL DESCRIPTION: T01 R23-E S19 CAROL BEACH 4				PARCEL NO: 93-4-123-194-0155				CONTROL NO: 84674			
0.39	\$14,220.76	1.00539098	\$14,297.42								
				0	\$0.00	STAT	999999	STATE OF WISCONSIN			
				0.00322690	\$46.14	CNTY	30	KENOSHA COUNTY			
				0.00372470	\$53.25	MUNI	30174	VILLAGE OF PLEASANT PRAIRIE			
				0.00480520	\$68.70	REG	302793	SCH D OF KENOSHA			
				0.00053330	\$7.63	VTAE	000600	GATEWAY VTAE DISTRICT			
Parcel Total:				\$175.72							

File Number Total:				\$175.72							
--------------------	--	--	--	----------	--	--	--	--	--	--	--

FILE NO: NA 715 *				DATE OF PURCHASE: 05/22/2000				GRANTOR: ANITA VILLARREAL			
LEGAL DESCRIPTION: T01 R23-E S29 CAROL BEACH 2				PARCEL NO: 93-4-123-293-0075				CONTROL NO: 84407			
0.3	\$14,220.76	1.00539098	\$14,297.42								
				0	\$0.00	STAT	999999	STATE OF WISCONSIN			
				0.00322690	\$46.14	CNTY	30	KENOSHA COUNTY			
				0.00372470	\$53.25	MUNI	30174	VILLAGE OF PLEASANT PRAIRIE			
				0.00480520	\$68.70	REG	302793	SCH D OF KENOSHA			
				0.00053330	\$7.63	VTAE	000600	GATEWAY VTAE DISTRICT			
Parcel Total:				\$175.72							

File Number Total:				\$175.72							
--------------------	--	--	--	----------	--	--	--	--	--	--	--



# State of Wisconsin / Department of Natural Resources

Tony Evers , Governor

, Secretary

2/5/2025

## Chapter 70.114 - Aids Payment Worksheet For Tax Year 2024(Payment Year 2025) - Payment Due January 31, 2025

3123 of 7093

FILE NO: NA 717 *				DATE OF PURCHASE: 09/25/2000				GRANTOR: JOSEPHINE PECORA			
LEGAL DESCRIPTION: T01 R23-E S19 CAROL BEACH 7				PARCEL NO: 93-4-123-194-1120				CONTROL NO: 84676			
0.28	\$14,220.76	1.00539098	\$14,297.42								
				0	\$0.00	STAT	999999	STATE OF WISCONSIN			
				0.00322690	\$46.14	CNTY	30	KENOSHA COUNTY			
				0.00372470	\$53.25	MUNI	30174	VILLAGE OF PLEASANT PRAIRIE			
				0.00480520	\$68.70	REG	302793	SCH D OF KENOSHA			
				0.00053330	\$7.63	VTAE	000600	GATEWAY VTAE DISTRICT			
Parcel Total:				\$175.72							

File Number Total:				\$175.72							
--------------------	--	--	--	----------	--	--	--	--	--	--	--

FILE NO: NA 719 *				DATE OF PURCHASE: 06/21/2000				GRANTOR: RUSSELL SCHONAUER			
LEGAL DESCRIPTION: T01 R23-E S30 CAROL BEACH 7				PARCEL NO: 93-4-123-301-0850				CONTROL NO: 84438			
0.2	\$14,220.76	1.00539098	\$14,297.42								
				0	\$0.00	STAT	999999	STATE OF WISCONSIN			
				0.00322690	\$46.14	CNTY	30	KENOSHA COUNTY			
				0.00372470	\$53.25	MUNI	30174	VILLAGE OF PLEASANT PRAIRIE			
				0.00480520	\$68.70	REG	302793	SCH D OF KENOSHA			
				0.00053330	\$7.63	VTAE	000600	GATEWAY VTAE DISTRICT			
Parcel Total:				\$175.72							

File Number Total:				\$175.72							
--------------------	--	--	--	----------	--	--	--	--	--	--	--



# State of Wisconsin / Department of Natural Resources

Tony Evers , Governor

, Secretary

2/5/2025

## Chapter 70.114 - Aids Payment Worksheet For Tax Year 2024(Payment Year 2025) - Payment Due January 31, 2025

3124 of 7093

FILE NO: NA 720 *				DATE OF PURCHASE: 06/20/2000				GRANTOR: JAMES MARMEL			
LEGAL DESCRIPTION: T01 R23-E S19 CAROL BEACH 4				PARCEL NO: 084430				CONTROL NO: 84430			
0.28	\$14,220.76	1.00539098	\$14,297.42								
				0	\$0.00	STAT	999999	STATE OF WISCONSIN			
				0.00322690	\$46.14	CNTY	30	KENOSHA COUNTY			
				0.00372470	\$53.25	MUNI	30174	VILLAGE OF PLEASANT PRAIRIE			
				0.00480520	\$68.70	REG	302793	SCH D OF KENOSHA			
				0.00053330	\$7.63	VTAE	000600	GATEWAY VTAE DISTRICT			
Parcel Total:					\$175.72						

File Number Total:					\$175.72						
--------------------	--	--	--	--	----------	--	--	--	--	--	--

FILE NO: NA 721 *				DATE OF PURCHASE: 07/06/2000				GRANTOR: ELI DEKASHA			
LEGAL DESCRIPTION: T01 R23-E S30 CAROL BEACH 3				PARCEL NO: 93-4-123-301-0390				CONTROL NO: 84558			
0.29	\$12,087.64	1.00539098	\$12,152.81								
				0	\$0.00	STAT	999999	STATE OF WISCONSIN			
				0.00322690	\$39.22	CNTY	30	KENOSHA COUNTY			
				0.00372470	\$45.27	MUNI	30174	VILLAGE OF PLEASANT PRAIRIE			
				0.00480520	\$58.40	REG	302793	SCH D OF KENOSHA			
				0.00053330	\$6.48	VTAE	000600	GATEWAY VTAE DISTRICT			
Parcel Total:					\$149.37						

File Number Total:					\$149.37						
--------------------	--	--	--	--	----------	--	--	--	--	--	--





# State of Wisconsin / Department of Natural Resources

Tony Evers , Governor

, Secretary

2/5/2025

## Chapter 70.114 - Aids Payment Worksheet For Tax Year 2024(Payment Year 2025) - Payment Due January 31, 2025

3125 of 7093

FILE NO: NA 722 *				DATE OF PURCHASE: 06/26/2000				GRANTOR: ANN HUBER			
LEGAL DESCRIPTION: T01 R23-E S29 CAROL BEACH 2				PARCEL NO: 93-4-123-293-0550				CONTROL NO: 84414			
0.29	\$14,220.76	1.00539098	\$14,297.42								
				0	\$0.00	STAT	999999	STATE OF WISCONSIN			
				0.00322690	\$46.14	CNTY	30	KENOSHA COUNTY			
				0.00372470	\$53.25	MUNI	30174	VILLAGE OF PLEASANT PRAIRIE			
				0.00480520	\$68.70	REG	302793	SCH D OF KENOSHA			
				0.00053330	\$7.63	VTAE	000600	GATEWAY VTAE DISTRICT			
Parcel Total:				\$175.72							

File Number Total:				\$175.72							
--------------------	--	--	--	----------	--	--	--	--	--	--	--

FILE NO: NA 723 *				DATE OF PURCHASE: 07/25/2000				GRANTOR: PETER GULAN			
LEGAL DESCRIPTION: T01 R23-E S29 CAROL BEACH 3				PARCEL NO: 93-4-123-292-0220				CONTROL NO: 84560			
0.45	\$14,220.76	1.00539098	\$14,297.42								
				0	\$0.00	STAT	999999	STATE OF WISCONSIN			
				0.00322690	\$46.14	CNTY	30	KENOSHA COUNTY			
				0.00372470	\$53.25	MUNI	30174	VILLAGE OF PLEASANT PRAIRIE			
				0.00480520	\$68.70	REG	302793	SCH D OF KENOSHA			
				0.00053330	\$7.63	VTAE	000600	GATEWAY VTAE DISTRICT			
Parcel Total:				\$175.72							

File Number Total:				\$175.72							
--------------------	--	--	--	----------	--	--	--	--	--	--	--



# State of Wisconsin / Department of Natural Resources

Tony Evers , Governor

, Secretary

2/5/2025

## Chapter 70.114 - Aids Payment Worksheet For Tax Year 2024(Payment Year 2025) - Payment Due January 31, 2025

3126 of 7093

FILE NO: NA 724 *				DATE OF PURCHASE: 07/06/2000				GRANTOR: JACQUELINE ZAFER			
LEGAL DESCRIPTION: T01 R23-E S19 CAROL BEACH 5A				PARCEL NO: 93-4-123-191-0970				CONTROL NO: 84675			
0.29	\$12,087.64	1.00539098	\$12,152.81								
				0	\$0.00	STAT	999999	STATE OF WISCONSIN			
				0.00322690	\$39.22	CNTY	30	KENOSHA COUNTY			
				0.00372470	\$45.27	MUNI	30174	VILLAGE OF PLEASANT PRAIRIE			
				0.00480520	\$58.40	REG	302793	SCH D OF KENOSHA			
				0.00053330	\$6.48	VTAE	000600	GATEWAY VTAE DISTRICT			
Parcel Total:					\$149.37						

File Number Total:					\$149.37						
--------------------	--	--	--	--	----------	--	--	--	--	--	--

FILE NO: NA 726 *				DATE OF PURCHASE: 08/14/2000				GRANTOR: JOSEPH CASTRONOVO			
LEGAL DESCRIPTION: T01 R23-E S30 CAROL BEACH 2				PARCEL NO: 93-4-123-304-0100				CONTROL NO: 84556			
0.27	\$12,798.68	1.00539098	\$12,867.68								
				0	\$0.00	STAT	999999	STATE OF WISCONSIN			
				0.00322690	\$41.52	CNTY	30	KENOSHA COUNTY			
				0.00372470	\$47.93	MUNI	30174	VILLAGE OF PLEASANT PRAIRIE			
				0.00480520	\$61.83	REG	302793	SCH D OF KENOSHA			
				0.00053330	\$6.86	VTAE	000600	GATEWAY VTAE DISTRICT			
Parcel Total:					\$158.14						



# State of Wisconsin / Department of Natural Resources

Tony Evers , Governor

, Secretary

2/5/2025

## Chapter 70.114 - Aids Payment Worksheet For Tax Year 2024(Payment Year 2025) - Payment Due January 31, 2025

3127 of 7093

LEGAL DESCRIPTION: T01 R23-E S29 CAROL BEACH 2	PARCEL NO: 084557	CONTROL NO: 84557
--	-------------------	-------------------

0.03	\$1,422.08	1.00539098	\$1,429.74	
------	------------	------------	------------	--

0	\$0.00	STAT	999999	STATE OF WISCONSIN
---	--------	------	--------	--------------------

0.00322690	\$4.61	CNTY	30	KENOSHA COUNTY
------------	--------	------	----	----------------

0.00372470	\$5.33	MUNI	30174	VILLAGE OF PLEASANT PRAIRIE
------------	--------	------	-------	-----------------------------

0.00480520	\$6.87	REG	302793	SCH D OF KENOSHA
------------	--------	-----	--------	------------------

0.00053330	\$0.76	VTAE	000600	GATEWAY VTAE DISTRICT
------------	--------	------	--------	-----------------------

Parcel Total:	\$17.57	
---------------	---------	--

File Number Total:	\$175.71	
--------------------	----------	--

FILE NO: NA 728 *	DATE OF PURCHASE: 09/07/2000	GRANTOR: MARION FIANDACA, ET AL
-------------------	------------------------------	---------------------------------

LEGAL DESCRIPTION: T01 R23-E S29 CAROL BEACH 2	PARCEL NO: 93-4-123-293-0750	CONTROL NO: 84677
--	------------------------------	-------------------

0.3	\$14,220.76	1.00539098	\$14,297.42	
-----	-------------	------------	-------------	--

0	\$0.00	STAT	999999	STATE OF WISCONSIN
---	--------	------	--------	--------------------

0.00322690	\$46.14	CNTY	30	KENOSHA COUNTY
------------	---------	------	----	----------------

0.00372470	\$53.25	MUNI	30174	VILLAGE OF PLEASANT PRAIRIE
------------	---------	------	-------	-----------------------------

0.00480520	\$68.70	REG	302793	SCH D OF KENOSHA
------------	---------	-----	--------	------------------

0.00053330	\$7.63	VTAE	000600	GATEWAY VTAE DISTRICT
------------	--------	------	--------	-----------------------

Parcel Total:	\$175.72	
---------------	----------	--

File Number Total:	\$175.72	
--------------------	----------	--



# State of Wisconsin / Department of Natural Resources

Tony Evers , Governor

, Secretary

2/5/2025

## Chapter 70.114 - Aids Payment Worksheet For Tax Year 2024(Payment Year 2025) - Payment Due January 31, 2025

3128 of 7093

FILE NO: NA 729 *	DATE OF PURCHASE: 08/11/2000	GRANTOR: RICHARD BUBAR			
LEGAL DESCRIPTION: T01 R23-E S29 CAROL BEACH 2	PARCEL NO: 93-4-123-293-0490	CONTROL NO: 84553			
0.29	\$14,220.76	1.00539098	\$14,297.42		
	0	\$0.00	STAT 999999	STATE OF WISCONSIN	
	0.00322690	\$46.14	CNTY 30	KENOSHA COUNTY	
	0.00372470	\$53.25	MUNI 30174	VILLAGE OF PLEASANT PRAIRIE	
	0.00480520	\$68.70	REG 302793	SCH D OF KENOSHA	
	0.00053330	\$7.63	VTAE 000600	GATEWAY VTAE DISTRICT	
Parcel Total:		\$175.72			

File Number Total:	\$175.72
--------------------	----------

FILE NO: NA 730 *	DATE OF PURCHASE: 08/04/2000	GRANTOR: FRANCES SOLOMON			
LEGAL DESCRIPTION: T01 R23-E S29 CAROL BEACH 2	PARCEL NO: 93-4-123-293-0170	CONTROL NO: 84555			
0.38	\$14,220.76	1.00539098	\$14,297.42		
	0	\$0.00	STAT 999999	STATE OF WISCONSIN	
	0.00322690	\$46.14	CNTY 30	KENOSHA COUNTY	
	0.00372470	\$53.25	MUNI 30174	VILLAGE OF PLEASANT PRAIRIE	
	0.00480520	\$68.70	REG 302793	SCH D OF KENOSHA	
	0.00053330	\$7.63	VTAE 000600	GATEWAY VTAE DISTRICT	
Parcel Total:		\$175.72			

File Number Total:	\$175.72
--------------------	----------



# State of Wisconsin / Department of Natural Resources

Tony Evers , Governor

, Secretary

2/5/2025

## Chapter 70.114 - Aids Payment Worksheet For Tax Year 2024(Payment Year 2025) - Payment Due January 31, 2025

3129 of 7093

FILE NO: NA 731 *		DATE OF PURCHASE: 08/15/2005		GRANTOR: Ignatius J Mercurio, et al	
LEGAL DESCRIPTION: T01 R23-E S29 UNIT 2 OF CAROL BEACH ES		PARCEL NO: 93-4-123-304-0010		CONTROL NO: 129479	
0.26	\$8,478.07	1.00539098	\$8,523.77		
		0	\$0.00	STAT 999999	STATE OF WISCONSIN
		0.00322690	\$27.51	CNTY 30	KENOSHA COUNTY
		0.00372470	\$31.75	MUNI 30174	VILLAGE OF PLEASANT PRAIRIE
		0.00480520	\$40.96	REG 302793	SCH D OF KENOSHA
		0.00053330	\$4.55	VTAE 000600	GATEWAY VTAE DISTRICT
Parcel Total:			\$104.77		

LEGAL DESCRIPTION: T01 R23-E S30 UNIT 2 OF CAROL BEACH ES		PARCEL NO: 93-4-123-304-0030		CONTROL NO: 129480	
0.28	\$8,478.07	1.00539098	\$8,523.77		
		0	\$0.00	STAT 999999	STATE OF WISCONSIN
		0.00322690	\$27.51	CNTY 30	KENOSHA COUNTY
		0.00372470	\$31.75	MUNI 30174	VILLAGE OF PLEASANT PRAIRIE
		0.00480520	\$40.96	REG 302793	SCH D OF KENOSHA
		0.00053330	\$4.55	VTAE 000600	GATEWAY VTAE DISTRICT
Parcel Total:			\$104.77		

File Number Total:			\$209.54		
--------------------	--	--	----------	--	--



# State of Wisconsin / Department of Natural Resources

Tony Evers , Governor

, Secretary

2/5/2025

## Chapter 70.114 - Aids Payment Worksheet For Tax Year 2024(Payment Year 2025) - Payment Due January 31, 2025

3130 of 7093

FILE NO: NA 732 *				DATE OF PURCHASE: 08/28/2000				GRANTOR: BETTE GRUBB			
LEGAL DESCRIPTION: T01 R23-E S29 CAROL BEACH 3				PARCEL NO: 93-4-123-292-0200				CONTROL NO: 84561			
0.28	\$14,220.76	1.00539098	\$14,297.42								
				0	\$0.00	STAT	999999	STATE OF WISCONSIN			
				0.00322690	\$46.14	CNTY	30	KENOSHA COUNTY			
				0.00372470	\$53.25	MUNI	30174	VILLAGE OF PLEASANT PRAIRIE			
				0.00480520	\$68.70	REG	302793	SCH D OF KENOSHA			
				0.00053330	\$7.63	VTAE	000600	GATEWAY VTAE DISTRICT			
Parcel Total:				\$175.72							

File Number Total:				\$175.72							
--------------------	--	--	--	----------	--	--	--	--	--	--	--

FILE NO: NA 733 *				DATE OF PURCHASE: 08/08/2000				GRANTOR: CORRINE SPIELMAN			
LEGAL DESCRIPTION: T01 R23-E S29 CAROL BEACH 2				PARCEL NO: 93-4-123-293-0485				CONTROL NO: 84552			
0.28	\$14,220.76	1.00539098	\$14,297.42								
				0	\$0.00	STAT	999999	STATE OF WISCONSIN			
				0.00322690	\$46.14	CNTY	30	KENOSHA COUNTY			
				0.00372470	\$53.25	MUNI	30174	VILLAGE OF PLEASANT PRAIRIE			
				0.00480520	\$68.70	REG	302793	SCH D OF KENOSHA			
				0.00053330	\$7.63	VTAE	000600	GATEWAY VTAE DISTRICT			
Parcel Total:				\$175.72							

File Number Total:				\$175.72							
--------------------	--	--	--	----------	--	--	--	--	--	--	--



# State of Wisconsin / Department of Natural Resources

Tony Evers , Governor

, Secretary

2/5/2025

## Chapter 70.114 - Aids Payment Worksheet For Tax Year 2024(Payment Year 2025) - Payment Due January 31, 2025

3131 of 7093

FILE NO: NA 734 *	DATE OF PURCHASE: 12/21/2001	GRANTOR: JOSEPH GERDES		
LEGAL DESCRIPTION: T01 R23-E S18 CAROL BEACH 5A	PARCEL NO: 93-4-123-184-0600	CONTROL NO: 84671		
0.25	\$11,659.73	1.00539098	\$11,722.59	
	0	\$0.00	STAT 999999	STATE OF WISCONSIN
	0.00322690	\$37.83	CNTY 30	KENOSHA COUNTY
	0.00372470	\$43.66	MUNI 30174	VILLAGE OF PLEASANT PRAIRIE
	0.00480520	\$56.33	REG 302793	SCH D OF KENOSHA
	0.00053330	\$6.25	VTAE 000600	GATEWAY VTAE DISTRICT
Parcel Total:		\$144.07		

LEGAL DESCRIPTION: T01 R23-E S17 CAROL BEACH 5A	PARCEL NO: 085490	CONTROL NO: 85490		
0.03	\$1,295.53	1.00539098	\$1,302.51	
	0	\$0.00	STAT 999999	STATE OF WISCONSIN
	0.00322690	\$4.20	CNTY 30	KENOSHA COUNTY
	0.00372470	\$4.85	MUNI 30174	VILLAGE OF PLEASANT PRAIRIE
	0.00480520	\$6.26	REG 302793	SCH D OF KENOSHA
	0.00053330	\$0.69	VTAE 000600	GATEWAY VTAE DISTRICT
Parcel Total:		\$16.00		

File Number Total:	\$160.07
--------------------	----------



# State of Wisconsin / Department of Natural Resources

Tony Evers , Governor

, Secretary

2/5/2025

## Chapter 70.114 - Aids Payment Worksheet For Tax Year 2024(Payment Year 2025) - Payment Due January 31, 2025

3132 of 7093

FILE NO: NA 735 *				DATE OF PURCHASE: 10/20/2000				GRANTOR: ELFRIEDA D'AGOSTINO			
LEGAL DESCRIPTION: T01 R23-E S30 CAROL BEACH 3				PARCEL NO: 93-4-123-301-0205				CONTROL NO: 84665			
0.5	\$14,220.76	1.00539098	\$14,297.42								
				0	\$0.00	STAT	999999	STATE OF WISCONSIN			
				0.00322690	\$46.14	CNTY	30	KENOSHA COUNTY			
				0.00372470	\$53.25	MUNI	30174	VILLAGE OF PLEASANT PRAIRIE			
				0.00480520	\$68.70	REG	302793	SCH D OF KENOSHA			
				0.00053330	\$7.63	VTAE	000600	GATEWAY VTAE DISTRICT			
Parcel Total:				\$175.72							

File Number Total:				\$175.72							
--------------------	--	--	--	----------	--	--	--	--	--	--	--

FILE NO: NA 736 *				DATE OF PURCHASE: 08/10/2000				GRANTOR: KENNETH HELWINK			
LEGAL DESCRIPTION: T01 R23-E S30 CAROL BEACH 3				PARCEL NO: 93-4-123-301-0450				CONTROL NO: 84559			
0.27	\$14,220.76	1.00539098	\$14,297.42								
				0	\$0.00	STAT	999999	STATE OF WISCONSIN			
				0.00322690	\$46.14	CNTY	30	KENOSHA COUNTY			
				0.00372470	\$53.25	MUNI	30174	VILLAGE OF PLEASANT PRAIRIE			
				0.00480520	\$68.70	REG	302793	SCH D OF KENOSHA			
				0.00053330	\$7.63	VTAE	000600	GATEWAY VTAE DISTRICT			
Parcel Total:				\$175.72							

File Number Total:				\$175.72							
--------------------	--	--	--	----------	--	--	--	--	--	--	--





# State of Wisconsin / Department of Natural Resources

Tony Evers , Governor

, Secretary

2/5/2025

## Chapter 70.114 - Aids Payment Worksheet For Tax Year 2024(Payment Year 2025) - Payment Due January 31, 2025

3133 of 7093

FILE NO: NA 737 *				DATE OF PURCHASE: 07/27/2000				GRANTOR: ERYK MORGALA			
LEGAL DESCRIPTION: T01 R23-E S19 CAROL BEACH 4				PARCEL NO: 93-4-123-191-1460				CONTROL NO: 84554			
0.35	\$12,087.64	1.00539098	\$12,152.81								
				0	\$0.00	STAT	999999	STATE OF WISCONSIN			
				0.00322690	\$39.22	CNTY	30	KENOSHA COUNTY			
				0.00372470	\$45.27	MUNI	30174	VILLAGE OF PLEASANT PRAIRIE			
				0.00480520	\$58.40	REG	302793	SCH D OF KENOSHA			
				0.00053330	\$6.48	VTAE	000600	GATEWAY VTAE DISTRICT			
				Parcel Total:	\$149.37						

				File Number Total:	\$149.37						
--	--	--	--	--------------------	----------	--	--	--	--	--	--

FILE NO: NA 739 *				DATE OF PURCHASE: 08/07/2000				GRANTOR: EDWARD PAPANЕК			
LEGAL DESCRIPTION: T01 R23-E S19 CAROL BEACH 7				PARCEL NO: 93-4-123-194-1460				CONTROL NO: 84562			
0.23	\$14,220.76	1.00539098	\$14,297.42								
				0	\$0.00	STAT	999999	STATE OF WISCONSIN			
				0.00322690	\$46.14	CNTY	30	KENOSHA COUNTY			
				0.00372470	\$53.25	MUNI	30174	VILLAGE OF PLEASANT PRAIRIE			
				0.00480520	\$68.70	REG	302793	SCH D OF KENOSHA			
				0.00053330	\$7.63	VTAE	000600	GATEWAY VTAE DISTRICT			
				Parcel Total:	\$175.72						



# State of Wisconsin / Department of Natural Resources

Tony Evers , Governor

, Secretary

2/5/2025

## Chapter 70.114 - Aids Payment Worksheet For Tax Year 2024(Payment Year 2025) - Payment Due January 31, 2025

3134 of 7093

LEGAL DESCRIPTION: T01 R23-E S19 CAROL BEACH 7      PARCEL NO: 93-4-123-194-1465      CONTROL NO: 84563

0.21      \$14,220.76      1.00539098      \$14,297.42

0      \$0.00      STAT      999999      STATE OF WISCONSIN

0.00322690      \$46.14      CNTY      30      KENOSHA COUNTY

0.00372470      \$53.25      MUNI      30174      VILLAGE OF PLEASANT PRAIRIE

0.00480520      \$68.70      REG      302793      SCH D OF KENOSHA

0.00053330      \$7.63      VTAE      000600      GATEWAY VTAE DISTRICT

Parcel Total:      \$175.72

File Number Total:      \$351.44

FILE NO: NA 740 \*      DATE OF PURCHASE: 12/07/2000      GRANTOR: ROBERT FRIEDRICH

LEGAL DESCRIPTION: T01 R23-E S29 CAROL BEACH 2      PARCEL NO: 93-4-123-304-0335      CONTROL NO: 84673

0.29      \$14,220.76      1.00539098      \$14,297.42

0      \$0.00      STAT      999999      STATE OF WISCONSIN

0.00322690      \$46.14      CNTY      30      KENOSHA COUNTY

0.00372470      \$53.25      MUNI      30174      VILLAGE OF PLEASANT PRAIRIE

0.00480520      \$68.70      REG      302793      SCH D OF KENOSHA

0.00053330      \$7.63      VTAE      000600      GATEWAY VTAE DISTRICT

Parcel Total:      \$175.72

File Number Total:      \$175.72



# State of Wisconsin / Department of Natural Resources

Tony Evers , Governor

, Secretary

2/5/2025

## Chapter 70.114 - Aids Payment Worksheet For Tax Year 2024(Payment Year 2025) - Payment Due January 31, 2025

3135 of 7093

FILE NO: NA 741 *				DATE OF PURCHASE: 03/01/2001				GRANTOR: KURT SPRIESCH			
LEGAL DESCRIPTION: T01 R23-E S19 CAROL BEACH 5A				PARCEL NO: 93-4-123-191-1350				CONTROL NO: 85495			
0.43	\$10,796.05	1.00539098	\$10,854.25								
				0	\$0.00	STAT	999999	STATE OF WISCONSIN			
				0.00322690	\$35.03	CNTY	30	KENOSHA COUNTY			
				0.00372470	\$40.43	MUNI	30174	VILLAGE OF PLEASANT PRAIRIE			
				0.00480520	\$52.16	REG	302793	SCH D OF KENOSHA			
				0.00053330	\$5.79	VTAE	000600	GATEWAY VTAE DISTRICT			
Parcel Total:					\$133.41						

LEGAL DESCRIPTION: T01 R23-E S19 CAROL BEACH 5A				PARCEL NO: 93-4-123-191-1345				CONTROL NO: 85496			
0.51	\$10,796.05	1.00539098	\$10,854.25								
				0	\$0.00	STAT	999999	STATE OF WISCONSIN			
				0.00322690	\$35.03	CNTY	30	KENOSHA COUNTY			
				0.00372470	\$40.43	MUNI	30174	VILLAGE OF PLEASANT PRAIRIE			
				0.00480520	\$52.16	REG	302793	SCH D OF KENOSHA			
				0.00053330	\$5.79	VTAE	000600	GATEWAY VTAE DISTRICT			
Parcel Total:					\$133.41						



# State of Wisconsin / Department of Natural Resources

Tony Evers , Governor

, Secretary

2/5/2025

## Chapter 70.114 - Aids Payment Worksheet For Tax Year 2024(Payment Year 2025) - Payment Due January 31, 2025

3136 of 7093

LEGAL DESCRIPTION: T01 R23-E S19 PT OF SESE				PARCEL NO:				CONTROL NO: 85497			
0.36	\$4,318.42	1.00539098	\$4,341.70								
				0	\$0.00	STAT	999999	STATE OF WISCONSIN			
				0.00322690	\$14.01	CNTY	30	KENOSHA COUNTY			
				0.00372470	\$16.17	MUNI	30174	VILLAGE OF PLEASANT PRAIRIE			
				0.00480520	\$20.86	REG	302793	SCH D OF KENOSHA			
				0.00053330	\$2.32	VTAE	000600	GATEWAY VTAE DISTRICT			
Parcel Total:					\$53.36						

File Number Total:					\$320.18						
--------------------	--	--	--	--	----------	--	--	--	--	--	--

FILE NO: NA 742 *				DATE OF PURCHASE: 12/03/2000				GRANTOR: DALE MALLEK			
LEGAL DESCRIPTION: T01 R23-E S19 CAROL BEACH 7				PARCEL NO: 93-4123-301-0735				CONTROL NO: 84672			
0.21	\$14,220.76	1.00539098	\$14,297.42								
				0	\$0.00	STAT	999999	STATE OF WISCONSIN			
				0.00322690	\$46.14	CNTY	30	KENOSHA COUNTY			
				0.00372470	\$53.25	MUNI	30174	VILLAGE OF PLEASANT PRAIRIE			
				0.00480520	\$68.70	REG	302793	SCH D OF KENOSHA			
				0.00053330	\$7.63	VTAE	000600	GATEWAY VTAE DISTRICT			
Parcel Total:					\$175.72						

File Number Total:					\$175.72						
--------------------	--	--	--	--	----------	--	--	--	--	--	--



# State of Wisconsin / Department of Natural Resources

Tony Evers , Governor

, Secretary

2/5/2025

## Chapter 70.114 - Aids Payment Worksheet For Tax Year 2024(Payment Year 2025) - Payment Due January 31, 2025

3137 of 7093

FILE NO: NA 743 *				DATE OF PURCHASE: 12/05/2000				GRANTOR: MARGUIRETTE GOLDEN			
LEGAL DESCRIPTION: T01 R23-E S29 CAROL BEACH 2				PARCEL NO: 93-4-123-293-0585				CONTROL NO: 84702			
0.3	\$14,220.76	1.00539098	\$14,297.42								
				0	\$0.00	STAT	999999	STATE OF WISCONSIN			
				0.00322690	\$46.14	CNTY	30	KENOSHA COUNTY			
				0.00372470	\$53.25	MUNI	30174	VILLAGE OF PLEASANT PRAIRIE			
				0.00480520	\$68.70	REG	302793	SCH D OF KENOSHA			
				0.00053330	\$7.63	VTAE	000600	GATEWAY VTAE DISTRICT			
Parcel Total:				\$175.72							

File Number Total:				\$175.72							
--------------------	--	--	--	----------	--	--	--	--	--	--	--

FILE NO: NA 744 *				DATE OF PURCHASE: 12/05/2000				GRANTOR: PETER ANGELAKOS			
LEGAL DESCRIPTION: T01 R23-E S29 CAROL BEACH 2				PARCEL NO: 93-4-123-293-0790				CONTROL NO: 84628			
0.3	\$14,220.76	1.00539098	\$14,297.42								
				0	\$0.00	STAT	999999	STATE OF WISCONSIN			
				0.00322690	\$46.14	CNTY	30	KENOSHA COUNTY			
				0.00372470	\$53.25	MUNI	30174	VILLAGE OF PLEASANT PRAIRIE			
				0.00480520	\$68.70	REG	302793	SCH D OF KENOSHA			
				0.00053330	\$7.63	VTAE	000600	GATEWAY VTAE DISTRICT			
Parcel Total:				\$175.72							

File Number Total:				\$175.72							
--------------------	--	--	--	----------	--	--	--	--	--	--	--



# State of Wisconsin / Department of Natural Resources

Tony Evers , Governor

, Secretary

2/5/2025

## Chapter 70.114 - Aids Payment Worksheet For Tax Year 2024(Payment Year 2025) - Payment Due January 31, 2025

3138 of 7093

FILE NO: NA 746 *				DATE OF PURCHASE: 01/05/2001				GRANTOR: PHYLLIS SOOHEN			
LEGAL DESCRIPTION: T01 R23-E S19 CAROL BEACH 7				PARCEL NO: 085493				CONTROL NO: 85493			
0.33	\$12,955.26	1.00539098	\$13,025.10								
				0	\$0.00	STAT	999999	STATE OF WISCONSIN			
				0.00322690	\$42.03	CNTY	30	KENOSHA COUNTY			
				0.00372470	\$48.52	MUNI	30174	VILLAGE OF PLEASANT PRAIRIE			
				0.00480520	\$62.59	REG	302793	SCH D OF KENOSHA			
				0.00053330	\$6.95	VTAE	000600	GATEWAY VTAE DISTRICT			
				Parcel Total:		\$160.09					

LEGAL DESCRIPTION: T01 R23-E S19 CAROL BEACH 7				PARCEL NO: 085494				CONTROL NO: 85494			
0.32	\$12,955.26	1.00539098	\$13,025.10								
				0	\$0.00	STAT	999999	STATE OF WISCONSIN			
				0.00322690	\$42.03	CNTY	30	KENOSHA COUNTY			
				0.00372470	\$48.52	MUNI	30174	VILLAGE OF PLEASANT PRAIRIE			
				0.00480520	\$62.59	REG	302793	SCH D OF KENOSHA			
				0.00053330	\$6.95	VTAE	000600	GATEWAY VTAE DISTRICT			
				Parcel Total:		\$160.09					

				File Number Total:		\$320.18					
--	--	--	--	--------------------	--	----------	--	--	--	--	--



# State of Wisconsin / Department of Natural Resources

Tony Evers , Governor

, Secretary

2/5/2025

## Chapter 70.114 - Aids Payment Worksheet For Tax Year 2024(Payment Year 2025) - Payment Due January 31, 2025

3139 of 7093

FILE NO: NA 747 *				DATE OF PURCHASE: 01/23/2001				GRANTOR: COUNTY OF KENOSHA			
LEGAL DESCRIPTION: T01 R23-E S18 CAROL BEACH 5A				PARCEL NO: 93-4-123-184-0350				CONTROL NO: 85549			
0.26	\$11,616.55	1.00539098	\$11,679.17								
				0	\$0.00	STAT	999999	STATE OF WISCONSIN			
				0.00322690	\$37.69	CNTY	30	KENOSHA COUNTY			
				0.00372470	\$43.50	MUNI	30174	VILLAGE OF PLEASANT PRAIRIE			
				0.00480520	\$56.12	REG	302793	SCH D OF KENOSHA			
				0.00053330	\$6.23	VTAE	000600	GATEWAY VTAE DISTRICT			
Parcel Total:					\$143.54						

LEGAL DESCRIPTION: T01 R23-E S19 CAROL BEACH 4				PARCEL NO: 93-4-123-194-0065				CONTROL NO: 85550			
0.33	\$12,955.26	1.00539098	\$13,025.10								
				0	\$0.00	STAT	999999	STATE OF WISCONSIN			
				0.00322690	\$42.03	CNTY	30	KENOSHA COUNTY			
				0.00372470	\$48.52	MUNI	30174	VILLAGE OF PLEASANT PRAIRIE			
				0.00480520	\$62.59	REG	302793	SCH D OF KENOSHA			
				0.00053330	\$6.95	VTAE	000600	GATEWAY VTAE DISTRICT			
Parcel Total:					\$160.09						



# State of Wisconsin / Department of Natural Resources

Tony Evers , Governor

, Secretary

2/5/2025

## Chapter 70.114 - Aids Payment Worksheet For Tax Year 2024(Payment Year 2025) - Payment Due January 31, 2025

3140 of 7093

LEGAL DESCRIPTION: T01 R23-E S19 CAROL BEACH 4      PARCEL NO: 93-4-123-194-0100      CONTROL NO: 85551

0.69      \$12,955.26      1.00539098      \$13,025.10

0      \$0.00      STAT      999999      STATE OF WISCONSIN

0.00322690      \$42.03      CNTY      30      KENOSHA COUNTY

0.00372470      \$48.52      MUNI      30174      VILLAGE OF PLEASANT PRAIRIE

0.00480520      \$62.59      REG      302793      SCH D OF KENOSHA

0.00053330      \$6.95      VTAE      000600      GATEWAY VTAE DISTRICT

Parcel Total:      \$160.09

LEGAL DESCRIPTION: T01 R23-E S19 CAROL BEACH 4A      PARCEL NO: 93-4-123-194-0160      CONTROL NO: 85552

0.32      \$12,955.26      1.00539098      \$13,025.10

0      \$0.00      STAT      999999      STATE OF WISCONSIN

0.00322690      \$42.03      CNTY      30      KENOSHA COUNTY

0.00372470      \$48.52      MUNI      30174      VILLAGE OF PLEASANT PRAIRIE

0.00480520      \$62.59      REG      302793      SCH D OF KENOSHA

0.00053330      \$6.95      VTAE      000600      GATEWAY VTAE DISTRICT

Parcel Total:      \$160.09

LEGAL DESCRIPTION: T01 R23-E S19 CAROL BEACH 4      PARCEL NO: 93-4-123-194-0404      CONTROL NO: 85553

0.31      \$12,955.26      1.00539098      \$13,025.10

0      \$0.00      STAT      999999      STATE OF WISCONSIN

0.00322690      \$42.03      CNTY      30      KENOSHA COUNTY

0.00372470      \$48.52      MUNI      30174      VILLAGE OF PLEASANT PRAIRIE

0.00480520      \$62.59      REG      302793      SCH D OF KENOSHA

0.00053330      \$6.95      VTAE      000600      GATEWAY VTAE DISTRICT

Parcel Total:      \$160.09





# State of Wisconsin / Department of Natural Resources

Tony Evers , Governor

, Secretary

2/5/2025

## Chapter 70.114 - Aids Payment Worksheet For Tax Year 2024(Payment Year 2025) - Payment Due January 31, 2025

3141 of 7093

LEGAL DESCRIPTION: T01 R23-E S19 CAROL BEACH 4				PARCEL NO: 93-4-123-194-0429				CONTROL NO: 85554	
0.3	\$12,955.26	1.00539098	\$13,025.10	0	\$0.00	STAT	999999	STATE OF WISCONSIN	
				0.00322690	\$42.03	CNTY	30	KENOSHA COUNTY	
				0.00372470	\$48.52	MUNI	30174	VILLAGE OF PLEASANT PRAIRIE	
				0.00480520	\$62.59	REG	302793	SCH D OF KENOSHA	
				0.00053330	\$6.95	VTAE	000600	GATEWAY VTAE DISTRICT	
Parcel Total:				\$160.09					

LEGAL DESCRIPTION: T01 R23-E S19 CAROL BEACH 7				PARCEL NO: 93-4-123-194-1170				CONTROL NO: 85555	
0.43	\$12,955.26	1.00539098	\$13,025.10	0	\$0.00	STAT	999999	STATE OF WISCONSIN	
				0.00322690	\$42.03	CNTY	30	KENOSHA COUNTY	
				0.00372470	\$48.52	MUNI	30174	VILLAGE OF PLEASANT PRAIRIE	
				0.00480520	\$62.59	REG	302793	SCH D OF KENOSHA	
				0.00053330	\$6.95	VTAE	000600	GATEWAY VTAE DISTRICT	
Parcel Total:				\$160.09					

LEGAL DESCRIPTION: T01 R23-E S19 CAROL BEACH 7				PARCEL NO: 93-4-123-194-1175				CONTROL NO: 85556	
0.28	\$12,955.26	1.00539098	\$13,025.10	0	\$0.00	STAT	999999	STATE OF WISCONSIN	
				0.00322690	\$42.03	CNTY	30	KENOSHA COUNTY	
				0.00372470	\$48.52	MUNI	30174	VILLAGE OF PLEASANT PRAIRIE	
				0.00480520	\$62.59	REG	302793	SCH D OF KENOSHA	
				0.00053330	\$6.95	VTAE	000600	GATEWAY VTAE DISTRICT	
Parcel Total:				\$160.09					



# State of Wisconsin / Department of Natural Resources

Tony Evers , Governor

, Secretary

2/5/2025

## Chapter 70.114 - Aids Payment Worksheet For Tax Year 2024(Payment Year 2025) - Payment Due January 31, 2025

3142 of 7093

LEGAL DESCRIPTION: T01 R23-E S19 CAROL BEACH 7      PARCEL NO: 93-4-123-194-1205      CONTROL NO: 85557

0.28      \$12,955.26      1.00539098      \$13,025.10

0      \$0.00      STAT      999999      STATE OF WISCONSIN

0.00322690      \$42.03      CNTY      30      KENOSHA COUNTY

0.00372470      \$48.52      MUNI      30174      VILLAGE OF PLEASANT PRAIRIE

0.00480520      \$62.59      REG      302793      SCH D OF KENOSHA

0.00053330      \$6.95      VTAE      000600      GATEWAY VTAE DISTRICT

Parcel Total:      \$160.09

LEGAL DESCRIPTION: T01 R23-E S29 CAROL BEACH 2      PARCEL NO: 93-4-123-293-0080      CONTROL NO: 85558

0.3      \$12,955.26      1.00539098      \$13,025.10

0      \$0.00      STAT      999999      STATE OF WISCONSIN

0.00322690      \$42.03      CNTY      30      KENOSHA COUNTY

0.00372470      \$48.52      MUNI      30174      VILLAGE OF PLEASANT PRAIRIE

0.00480520      \$62.59      REG      302793      SCH D OF KENOSHA

0.00053330      \$6.95      VTAE      000600      GATEWAY VTAE DISTRICT

Parcel Total:      \$160.09

LEGAL DESCRIPTION: T01 R23-E S29 CAROL BEACH 2      PARCEL NO: 93-4-123-194-0135      CONTROL NO: 85559

0.3      \$12,955.26      1.00539098      \$13,025.10

0      \$0.00      STAT      999999      STATE OF WISCONSIN

0.00322690      \$42.03      CNTY      30      KENOSHA COUNTY

0.00372470      \$48.52      MUNI      30174      VILLAGE OF PLEASANT PRAIRIE

0.00480520      \$62.59      REG      302793      SCH D OF KENOSHA

0.00053330      \$6.95      VTAE      000600      GATEWAY VTAE DISTRICT

Parcel Total:      \$160.09



# State of Wisconsin / Department of Natural Resources

Tony Evers , Governor

, Secretary

2/5/2025

## Chapter 70.114 - Aids Payment Worksheet For Tax Year 2024(Payment Year 2025) - Payment Due January 31, 2025

3143 of 7093

LEGAL DESCRIPTION: T01 R23-E S30 CAROL BEACH 2	PARCEL NO: 93-4-123-304-0040	CONTROL NO: 85560
--	------------------------------	-------------------

0.32	\$12,955.26	1.00539098	\$13,025.10	
------	-------------	------------	-------------	--

0	\$0.00	STAT	999999	STATE OF WISCONSIN
---	--------	------	--------	--------------------

0.00322690	\$42.03	CNTY	30	KENOSHA COUNTY
------------	---------	------	----	----------------

0.00372470	\$48.52	MUNI	30174	VILLAGE OF PLEASANT PRAIRIE
------------	---------	------	-------	-----------------------------

0.00480520	\$62.59	REG	302793	SCH D OF KENOSHA
------------	---------	-----	--------	------------------

0.00053330	\$6.95	VTAE	000600	GATEWAY VTAE DISTRICT
------------	--------	------	--------	-----------------------

Parcel Total:	\$160.09
---------------	----------

LEGAL DESCRIPTION: T01 R23-E S30 CAROL BEACH 2	PARCEL NO: 93-4-123-304-0115	CONTROL NO: 85561
--	------------------------------	-------------------

0.28	\$12,091.58	1.00539098	\$12,156.76	
------	-------------	------------	-------------	--

0	\$0.00	STAT	999999	STATE OF WISCONSIN
---	--------	------	--------	--------------------

0.00322690	\$39.23	CNTY	30	KENOSHA COUNTY
------------	---------	------	----	----------------

0.00372470	\$45.28	MUNI	30174	VILLAGE OF PLEASANT PRAIRIE
------------	---------	------	-------	-----------------------------

0.00480520	\$58.42	REG	302793	SCH D OF KENOSHA
------------	---------	-----	--------	------------------

0.00053330	\$6.48	VTAE	000600	GATEWAY VTAE DISTRICT
------------	--------	------	--------	-----------------------

Parcel Total:	\$149.41
---------------	----------

LEGAL DESCRIPTION: T01 R23-E S30 CAROL BEACH 2	PARCEL NO: 93-4-123-304-0145	CONTROL NO: 85562
--	------------------------------	-------------------

0.42	\$12,955.26	1.00539098	\$13,025.10	
------	-------------	------------	-------------	--

0	\$0.00	STAT	999999	STATE OF WISCONSIN
---	--------	------	--------	--------------------

0.00322690	\$42.03	CNTY	30	KENOSHA COUNTY
------------	---------	------	----	----------------

0.00372470	\$48.52	MUNI	30174	VILLAGE OF PLEASANT PRAIRIE
------------	---------	------	-------	-----------------------------

0.00480520	\$62.59	REG	302793	SCH D OF KENOSHA
------------	---------	-----	--------	------------------

0.00053330	\$6.95	VTAE	000600	GATEWAY VTAE DISTRICT
------------	--------	------	--------	-----------------------

Parcel Total:	\$160.09
---------------	----------



# State of Wisconsin / Department of Natural Resources

Tony Evers , Governor

, Secretary

2/5/2025

## Chapter 70.114 - Aids Payment Worksheet For Tax Year 2024(Payment Year 2025) - Payment Due January 31, 2025

3144 of 7093

LEGAL DESCRIPTION: T01 R23-E S17 CAROL BEACH 5A      PARCEL NO: 93-4-123-184-0350      CONTROL NO: 85691

0.03      \$1,338.71      1.00539098      \$1,345.93

0      \$0.00      STAT      999999      STATE OF WISCONSIN

0.00322690      \$4.34      CNTY      30      KENOSHA COUNTY

0.00372470      \$5.01      MUNI      30174      VILLAGE OF PLEASANT PRAIRIE

0.00480520      \$6.47      REG      302793      SCH D OF KENOSHA

0.00053330      \$0.72      VTAE      000600      GATEWAY VTAE DISTRICT

Parcel Total:      \$16.54

LEGAL DESCRIPTION: T01 R23-E S29 CAROL BEACH 2      PARCEL NO: 93-4-123-304-0115      CONTROL NO: 85692

0.02      \$863.68      1.00539098      \$868.34

0      \$0.00      STAT      999999      STATE OF WISCONSIN

0.00322690      \$2.80      CNTY      30      KENOSHA COUNTY

0.00372470      \$3.23      MUNI      30174      VILLAGE OF PLEASANT PRAIRIE

0.00480520      \$4.17      REG      302793      SCH D OF KENOSHA

0.00053330      \$0.46      VTAE      000600      GATEWAY VTAE DISTRICT

Parcel Total:      \$10.66

File Number Total:      \$2,241.23



# State of Wisconsin / Department of Natural Resources

Tony Evers , Governor

, Secretary

2/5/2025

## Chapter 70.114 - Aids Payment Worksheet For Tax Year 2024(Payment Year 2025) - Payment Due January 31, 2025

3145 of 7093

FILE NO: NA 749 *				DATE OF PURCHASE: 12/05/2000				GRANTOR: SAM SANTIEMMO			
LEGAL DESCRIPTION: T01 R23-E S19 CAROL BEACH 4				PARCEL NO: 93-4-123-194-0422				CONTROL NO: 84703			
0.32	\$14,220.76	1.00539098	\$14,297.42								
				0	\$0.00	STAT	999999	STATE OF WISCONSIN			
				0.00322690	\$46.14	CNTY	30	KENOSHA COUNTY			
				0.00372470	\$53.25	MUNI	30174	VILLAGE OF PLEASANT PRAIRIE			
				0.00480520	\$68.70	REG	302793	SCH D OF KENOSHA			
				0.00053330	\$7.63	VTAE	000600	GATEWAY VTAE DISTRICT			
Parcel Total:				\$175.72							

File Number Total:				\$175.72							
--------------------	--	--	--	----------	--	--	--	--	--	--	--

FILE NO: NA 750 *				DATE OF PURCHASE: 12/05/2000				GRANTOR: WILLARD SARGEANT			
LEGAL DESCRIPTION: T01 R23-E S19 CAROL BEACH 7				PARCEL NO: 93-4-123-301-0740				CONTROL NO: 84701			
0.21	\$13,509.72	1.00539098	\$13,582.55								
				0	\$0.00	STAT	999999	STATE OF WISCONSIN			
				0.00322690	\$43.83	CNTY	30	KENOSHA COUNTY			
				0.00372470	\$50.59	MUNI	30174	VILLAGE OF PLEASANT PRAIRIE			
				0.00480520	\$65.27	REG	302793	SCH D OF KENOSHA			
				0.00053330	\$7.24	VTAE	000600	GATEWAY VTAE DISTRICT			
Parcel Total:				\$166.93							

File Number Total:				\$166.93							
--------------------	--	--	--	----------	--	--	--	--	--	--	--



# State of Wisconsin / Department of Natural Resources

Tony Evers , Governor

, Secretary

2/5/2025

## Chapter 70.114 - Aids Payment Worksheet For Tax Year 2024(Payment Year 2025) - Payment Due January 31, 2025

3146 of 7093

FILE NO: NA 751 *				DATE OF PURCHASE: 01/09/2001				GRANTOR: JOHN HUIZINGA			
LEGAL DESCRIPTION: T01 R23-E S19 CAROL BEACH 5A				PARCEL NO: 93-4-123-184-0650				CONTROL NO: 85492			
0.11	\$3,476.33	1.00539098	\$3,495.07								
				0	\$0.00	STAT	999999	STATE OF WISCONSIN			
				0.00322690	\$11.28	CNTY	30	KENOSHA COUNTY			
				0.00372470	\$13.02	MUNI	30174	VILLAGE OF PLEASANT PRAIRIE			
				0.00480520	\$16.79	REG	302793	SCH D OF KENOSHA			
				0.00053330	\$1.86	VTAE	000600	GATEWAY VTAE DISTRICT			
Parcel Total:					\$42.95						

LEGAL DESCRIPTION: T01 R23-E S18 CAROL BEACH 5A				PARCEL NO: 93-4-123-184-0650				CONTROL NO: 85730			
0.11	\$9,478.93	1.00539098	\$9,530.03								
				0	\$0.00	STAT	999999	STATE OF WISCONSIN			
				0.00322690	\$30.75	CNTY	30	KENOSHA COUNTY			
				0.00372470	\$35.50	MUNI	30174	VILLAGE OF PLEASANT PRAIRIE			
				0.00480520	\$45.79	REG	302793	SCH D OF KENOSHA			
				0.00053330	\$5.08	VTAE	000600	GATEWAY VTAE DISTRICT			
Parcel Total:					\$117.12						

File Number Total:					\$160.07						
--------------------	--	--	--	--	----------	--	--	--	--	--	--



# State of Wisconsin / Department of Natural Resources

Tony Evers , Governor

, Secretary

2/5/2025

## Chapter 70.114 - Aids Payment Worksheet For Tax Year 2024(Payment Year 2025) - Payment Due January 31, 2025

3147 of 7093

FILE NO: NA 756 *				DATE OF PURCHASE: 04/16/2001				GRANTOR: ROBERT DEUTSCHE, ET AL			
LEGAL DESCRIPTION: T01 R23-E S30 CAROL BEACH 7 P BLOCK 12				PARCEL NO: P 93-4-123-301-0950				CONTROL NO: 85904			
11	\$166,259.17	1.00539098	\$167,155.47	0	\$0.00	STAT	999999	STATE OF WISCONSIN			
				0.00322690	\$539.39	CNTY	30	KENOSHA COUNTY			
				0.00372470	\$622.61	MUNI	30174	VILLAGE OF PLEASANT PRAIRIE			
				0.00480520	\$803.22	REG	302793	SCH D OF KENOSHA			
				0.00053330	\$89.15	VTAE	000600	GATEWAY VTAE DISTRICT			
Parcel Total:				\$2,054.37							

File Number Total:				\$2,054.37							
--------------------	--	--	--	------------	--	--	--	--	--	--	--

FILE NO: NA 767 *				DATE OF PURCHASE: 10/31/2001				GRANTOR: ROBERT GORANSON			
LEGAL DESCRIPTION: T01 R23-E S19 CAROL BEACH 5A-L24B51				PARCEL NO: 93-4-123-191-1095				CONTROL NO: 86527			
0.27	\$12,955.26	1.00539098	\$13,025.10	0	\$0.00	STAT	999999	STATE OF WISCONSIN			
				0.00322690	\$42.03	CNTY	30	KENOSHA COUNTY			
				0.00372470	\$48.52	MUNI	30174	VILLAGE OF PLEASANT PRAIRIE			
				0.00480520	\$62.59	REG	302793	SCH D OF KENOSHA			
				0.00053330	\$6.95	VTAE	000600	GATEWAY VTAE DISTRICT			
Parcel Total:				\$160.09							

File Number Total:				\$160.09							
--------------------	--	--	--	----------	--	--	--	--	--	--	--



# State of Wisconsin / Department of Natural Resources

Tony Evers , Governor

, Secretary

2/5/2025

## Chapter 70.114 - Aids Payment Worksheet For Tax Year 2024(Payment Year 2025) - Payment Due January 31, 2025

3148 of 7093

FILE NO: NA 768 *				DATE OF PURCHASE: 10/26/2001				GRANTOR: JEAN REILLY			
LEGAL DESCRIPTION: T01 R23-E S29 CAROL BEACH 2-L13B16				PARCEL NO: 93-4-123-293-0785				CONTROL NO: 86525			
0.43	\$12,955.26	1.00539098	\$13,025.10								
				0	\$0.00	STAT	999999	STATE OF WISCONSIN			
				0.00322690	\$42.03	CNTY	30	KENOSHA COUNTY			
				0.00372470	\$48.52	MUNI	30174	VILLAGE OF PLEASANT PRAIRIE			
				0.00480520	\$62.59	REG	302793	SCH D OF KENOSHA			
				0.00053330	\$6.95	VTAE	000600	GATEWAY VTAE DISTRICT			
				Parcel Total:	\$160.09						

				File Number Total:	\$160.09						
--	--	--	--	--------------------	----------	--	--	--	--	--	--

FILE NO: NA 771 *				DATE OF PURCHASE: 12/26/2001				GRANTOR: AUDREY L ERICKSON REVOCABLE			
LEGAL DESCRIPTION: T01 R23-E S19 CAROL BEACH 7 LT23-B9				PARCEL NO: 93-4-123-194-1280				CONTROL NO: 86218			
0.28	\$12,955.26	1.00539098	\$13,025.10								
				0	\$0.00	STAT	999999	STATE OF WISCONSIN			
				0.00322690	\$42.03	CNTY	30	KENOSHA COUNTY			
				0.00372470	\$48.52	MUNI	30174	VILLAGE OF PLEASANT PRAIRIE			
				0.00480520	\$62.59	REG	302793	SCH D OF KENOSHA			
				0.00053330	\$6.95	VTAE	000600	GATEWAY VTAE DISTRICT			
				Parcel Total:	\$160.09						

				File Number Total:	\$160.09						
--	--	--	--	--------------------	----------	--	--	--	--	--	--





# State of Wisconsin / Department of Natural Resources

Tony Evers , Governor

, Secretary

2/5/2025

## Chapter 70.114 - Aids Payment Worksheet For Tax Year 2024(Payment Year 2025) - Payment Due January 31, 2025

3149 of 7093

FILE NO: NA 774 *				DATE OF PURCHASE: 11/29/2001				GRANTOR: KENOSHA COUNTY			
LEGAL DESCRIPTION: T01 R23-E S29 CAROL BEACH 3-L10B31				PARCEL NO: 93-4-123-292-0190				CONTROL NO: 86526			
0.27	\$10,796.05	1.00539098	\$10,854.25								
				0	\$0.00	STAT	999999	STATE OF WISCONSIN			
				0.00322690	\$35.03	CNTY	30	KENOSHA COUNTY			
				0.00372470	\$40.43	MUNI	30174	VILLAGE OF PLEASANT PRAIRIE			
				0.00480520	\$52.16	REG	302793	SCH D OF KENOSHA			
				0.00053330	\$5.79	VTAE	000600	GATEWAY VTAE DISTRICT			
Parcel Total:					\$133.41						

File Number Total:					\$133.41						
--------------------	--	--	--	--	----------	--	--	--	--	--	--

FILE NO: NA 781 *				DATE OF PURCHASE: 06/26/2002				GRANTOR: SYLVIA RUFFINO			
LEGAL DESCRIPTION: T01 R23-E S19 CAROL BEACH 5A L19-B51				PARCEL NO: 93-4-123-191-1070				CONTROL NO: 87249			
0.27	\$11,594.13	1.00539098	\$11,656.63								
				0	\$0.00	STAT	999999	STATE OF WISCONSIN			
				0.00322690	\$37.61	CNTY	30	KENOSHA COUNTY			
				0.00372470	\$43.42	MUNI	30174	VILLAGE OF PLEASANT PRAIRIE			
				0.00268480	\$31.30	REG	305054	UHS D OF CENTRAL-WESTOSHA (SALEM)			
				0.00053330	\$6.22	VTAE	000600	GATEWAY VTAE DISTRICT			
Parcel Total:					\$118.55						

File Number Total:					\$118.55						
--------------------	--	--	--	--	----------	--	--	--	--	--	--



# State of Wisconsin / Department of Natural Resources

Tony Evers , Governor

, Secretary

2/5/2025

## Chapter 70.114 - Aids Payment Worksheet For Tax Year 2024(Payment Year 2025) - Payment Due January 31, 2025

3150 of 7093

FILE NO: NA 787 *				DATE OF PURCHASE: 09/04/2002				GRANTOR: JOSEPH E KENSKI			
LEGAL DESCRIPTION: T01 R23-E S18 CAROL BEACH 5A L19 B48				PARCEL NO: 93-4-123-184-0520				CONTROL NO: 87395			
0.35	\$11,594.13	1.00539098	\$11,656.63								
				0	\$0.00	STAT	999999	STATE OF WISCONSIN			
				0.00322690	\$37.61	CNTY	30	KENOSHA COUNTY			
				0.00372470	\$43.42	MUNI	30174	VILLAGE OF PLEASANT PRAIRIE			
				0.00480520	\$56.01	REG	302793	SCH D OF KENOSHA			
				0.00053330	\$6.22	VTAE	000600	GATEWAY VTAE DISTRICT			
Parcel Total:					\$143.26						

File Number Total:					\$143.26						
--------------------	--	--	--	--	----------	--	--	--	--	--	--

FILE NO: NA 788 *				DATE OF PURCHASE: 09/04/2002				GRANTOR: EVEYLNMAE M BUCZKIEWICZ			
LEGAL DESCRIPTION: T01 R23-E S30 CAROL BEACH 2 LT34-B17				PARCEL NO: 93-4-123-304-0365				CONTROL NO: 87457			
0.3	\$11,594.13	1.00539098	\$11,656.63								
				0	\$0.00	STAT	999999	STATE OF WISCONSIN			
				0.00322690	\$37.61	CNTY	30	KENOSHA COUNTY			
				0.00372470	\$43.42	MUNI	30174	VILLAGE OF PLEASANT PRAIRIE			
				0.00480520	\$56.01	REG	302793	SCH D OF KENOSHA			
				0.00053330	\$6.22	VTAE	000600	GATEWAY VTAE DISTRICT			
Parcel Total:					\$143.26						

File Number Total:					\$143.26						
--------------------	--	--	--	--	----------	--	--	--	--	--	--



# State of Wisconsin / Department of Natural Resources

Tony Evers , Governor

, Secretary

2/5/2025

## Chapter 70.114 - Aids Payment Worksheet For Tax Year 2024(Payment Year 2025) - Payment Due January 31, 2025

3151 of 7093

FILE NO: NA 789 *	DATE OF PURCHASE: 09/09/2002	GRANTOR: KENOSHA COUNTY
LEGAL DESCRIPTION: T01 R23-E S29 CAROL BEACH 3 LT3-BL29	PARCEL NO: 93-4-123-292-0115	CONTROL NO: 87335
0.29	\$5,337.16	1.00539098
	\$5,365.93	
	0	\$0.00
	0.00322690	\$17.32
	0.00372470	\$19.99
	0.00480520	\$25.78
	0.00053330	\$2.86
Parcel Total:		\$65.95

File Number Total:	\$65.95
--------------------	---------

FILE NO: NA 790 *	DATE OF PURCHASE: 09/09/2002	GRANTOR: KENOSHA COUNTY
LEGAL DESCRIPTION: T01 R23-E S29 CAROL BEACH 3 L10-BL29	PARCEL NO: 93-4-123-292-0120	CONTROL NO: 87334
0.3	\$6,745.85	1.00539098
	\$6,782.22	
	0	\$0.00
	0.00322690	\$21.89
	0.00372470	\$25.26
	0.00480520	\$32.59
	0.00053330	\$3.62
Parcel Total:		\$83.36

File Number Total:	\$83.36
--------------------	---------



# State of Wisconsin / Department of Natural Resources

Tony Evers , Governor

, Secretary

2/5/2025

## Chapter 70.114 - Aids Payment Worksheet For Tax Year 2024(Payment Year 2025) - Payment Due January 31, 2025

3152 of 7093

FILE NO: NA 800 *				DATE OF PURCHASE: 01/13/2003				GRANTOR: EUGENE F CHESS			
LEGAL DESCRIPTION: T01 R23-E S29 CAROL BEACH 2				PARCEL NO: 93-4-123-293-0095				CONTROL NO: 88927			
0.24	\$10,971.87	1.00539098	\$11,031.02								
				0	\$0.00	STAT	999999	STATE OF WISCONSIN			
				0.00322690	\$35.60	CNTY	30	KENOSHA COUNTY			
				0.00372470	\$41.09	MUNI	30174	VILLAGE OF PLEASANT PRAIRIE			
				0.00480520	\$53.01	REG	302793	SCH D OF KENOSHA			
				0.00053330	\$5.88	VTAE	000600	GATEWAY VTAE DISTRICT			
Parcel Total:				\$135.58							

File Number Total:				\$135.58							
--------------------	--	--	--	----------	--	--	--	--	--	--	--

FILE NO: NA 807 *				DATE OF PURCHASE: 05/22/2003				GRANTOR: FELIKSAS BACIANSKAS			
LEGAL DESCRIPTION: T01 R23-E S19 CAROL BEACH 5A				PARCEL NO: 93-4-123-191-0915				CONTROL NO: 88936			
0.26	\$10,971.87	1.00539098	\$11,031.02								
				0	\$0.00	STAT	999999	STATE OF WISCONSIN			
				0.00322690	\$35.60	CNTY	30	KENOSHA COUNTY			
				0.00372470	\$41.09	MUNI	30174	VILLAGE OF PLEASANT PRAIRIE			
				0.00480520	\$53.01	REG	302793	SCH D OF KENOSHA			
				0.00053330	\$5.88	VTAE	000600	GATEWAY VTAE DISTRICT			
Parcel Total:				\$135.58							

File Number Total:				\$135.58							
--------------------	--	--	--	----------	--	--	--	--	--	--	--



# State of Wisconsin / Department of Natural Resources

Tony Evers , Governor

, Secretary

2/5/2025

## Chapter 70.114 - Aids Payment Worksheet For Tax Year 2024(Payment Year 2025) - Payment Due January 31, 2025

3153 of 7093

FILE NO: NA 815 *				DATE OF PURCHASE: 07/06/2003				GRANTOR: THEODORE P GORDON			
LEGAL DESCRIPTION: T01 R23-E S30 CAROL BEACH 2, LT12-BL18				PARCEL NO: 93-4-123-304-0450				CONTROL NO: 89611			
0.42	\$10,971.87	1.00539098	\$11,031.02								
				0	\$0.00	STAT	999999	STATE OF WISCONSIN			
				0.00322690	\$35.60	CNTY	30	KENOSHA COUNTY			
				0.00372470	\$41.09	MUNI	30174	VILLAGE OF PLEASANT PRAIRIE			
				0.00480520	\$53.01	REG	302793	SCH D OF KENOSHA			
				0.00053330	\$5.88	VTAE	000600	GATEWAY VTAE DISTRICT			
Parcel Total:					\$135.58						

File Number Total:					\$135.58						
--------------------	--	--	--	--	----------	--	--	--	--	--	--

FILE NO: NA 818 *				DATE OF PURCHASE: 08/21/2003				GRANTOR: CINDY L MCCAMANT			
LEGAL DESCRIPTION: T01 R23-E S30 CAROL BEACH 3-L19-B27				PARCEL NO: 93-4-123-301-0440				CONTROL NO: 89800			
0.27	\$10,971.87	1.00539098	\$11,031.02								
				0	\$0.00	STAT	999999	STATE OF WISCONSIN			
				0.00322690	\$35.60	CNTY	30	KENOSHA COUNTY			
				0.00372470	\$41.09	MUNI	30174	VILLAGE OF PLEASANT PRAIRIE			
				0.00480520	\$53.01	REG	302793	SCH D OF KENOSHA			
				0.00053330	\$5.88	VTAE	000600	GATEWAY VTAE DISTRICT			
Parcel Total:					\$135.58						

File Number Total:					\$135.58						
--------------------	--	--	--	--	----------	--	--	--	--	--	--



# State of Wisconsin / Department of Natural Resources

Tony Evers , Governor

, Secretary

2/5/2025

## Chapter 70.114 - Aids Payment Worksheet For Tax Year 2024(Payment Year 2025) - Payment Due January 31, 2025

3154 of 7093

FILE NO: NA 819 *				DATE OF PURCHASE: 11/15/2003				GRANTOR: ROGER KOZIOL			
LEGAL DESCRIPTION: T01 R23-E S30 CAROL BEACH 3-L16-B25				PARCEL NO: 93-4-123-301-0250				CONTROL NO: 89776			
0.51	\$10,971.87	1.00539098	\$11,031.02								
				0	\$0.00	STAT	999999	STATE OF WISCONSIN			
				0.00322690	\$35.60	CNTY	30	KENOSHA COUNTY			
				0.00372470	\$41.09	MUNI	30174	VILLAGE OF PLEASANT PRAIRIE			
				0.00480520	\$53.01	REG	302793	SCH D OF KENOSHA			
				0.00053330	\$5.88	VTAE	000600	GATEWAY VTAE DISTRICT			
Parcel Total:					\$135.58						

File Number Total:					\$135.58						
--------------------	--	--	--	--	----------	--	--	--	--	--	--

FILE NO: NA 824 *				DATE OF PURCHASE: 03/17/2004				GRANTOR: VILLAGE OF PLEASANT PRAIRIE			
LEGAL DESCRIPTION: T01 R23-E S30 PT OF NWNE				PARCEL NO: 93-4-123-301-0900-0				CONTROL NO: 92030			
13.61	\$141,336.54	1.00539098	\$142,098.48								
				0	\$0.00	STAT	999999	STATE OF WISCONSIN			
				0.00322690	\$458.53	CNTY	30	KENOSHA COUNTY			
				0.00372470	\$529.28	MUNI	30174	VILLAGE OF PLEASANT PRAIRIE			
				0.00480520	\$682.81	REG	302793	SCH D OF KENOSHA			
				0.00053330	\$75.79	VTAE	000600	GATEWAY VTAE DISTRICT			
Parcel Total:					\$1,746.41						

File Number Total:					\$1,746.41						
--------------------	--	--	--	--	------------	--	--	--	--	--	--



# State of Wisconsin / Department of Natural Resources

Tony Evers , Governor

, Secretary

2/5/2025

## Chapter 70.114 - Aids Payment Worksheet For Tax Year 2024(Payment Year 2025) - Payment Due January 31, 2025

3155 of 7093

FILE NO: NA 838 *	DATE OF PURCHASE: 09/04/2004	GRANTOR: ANGELINE CHMIELEWSKI
LEGAL DESCRIPTION: T01 R23-E S19 CAROL BEACH 4A	PARCEL NO: 93-4-123-191-1260	CONTROL NO: 91729
0.39	\$14,082.87	1.00539098 \$14,158.80
	0	\$0.00 STAT 999999 STATE OF WISCONSIN
	0.00322690	\$45.69 CNTY 30 KENOSHA COUNTY
	0.00372470	\$52.74 MUNI 30174 VILLAGE OF PLEASANT PRAIRIE
	0.00480520	\$68.04 REG 302793 SCH D OF KENOSHA
	0.00053330	\$7.55 VTAE 000600 GATEWAY VTAE DISTRICT
Parcel Total:		\$174.02

LEGAL DESCRIPTION: T01 R23-E S19 CAROL BEACH 4A	PARCEL NO: 93-4-123-191-1265	CONTROL NO: 91730
0.36	\$12,999.58	1.00539098 \$13,069.66
	0	\$0.00 STAT 999999 STATE OF WISCONSIN
	0.00322690	\$42.17 CNTY 30 KENOSHA COUNTY
	0.00372470	\$48.68 MUNI 30174 VILLAGE OF PLEASANT PRAIRIE
	0.00480520	\$62.80 REG 302793 SCH D OF KENOSHA
	0.00053330	\$6.97 VTAE 000600 GATEWAY VTAE DISTRICT
Parcel Total:		\$160.62

File Number Total:	\$334.64
--------------------	----------



# State of Wisconsin / Department of Natural Resources

Tony Evers , Governor

, Secretary

2/5/2025

## Chapter 70.114 - Aids Payment Worksheet For Tax Year 2024(Payment Year 2025) - Payment Due January 31, 2025

3156 of 7093

FILE NO: NA 846 *				DATE OF PURCHASE: 09/17/2004				GRANTOR: PEARL J TEFFT			
LEGAL DESCRIPTION: T01 R23-E S19 CAROL BEACH 7				PARCEL NO: 93-4-123-194-1265				CONTROL NO: 91999			
0.29	\$84,632.66	1.00539098	\$85,088.91								
				0	\$0.00	STAT	999999	STATE OF WISCONSIN			
				0.00322690	\$274.57	CNTY	30	KENOSHA COUNTY			
				0.00372470	\$316.93	MUNI	30174	VILLAGE OF PLEASANT PRAIRIE			
				0.00480520	\$408.87	REG	302793	SCH D OF KENOSHA			
				0.00053330	\$45.38	VTAE	000600	GATEWAY VTAE DISTRICT			
Parcel Total:				\$1,045.75							

File Number Total:				\$1,045.75							
--------------------	--	--	--	------------	--	--	--	--	--	--	--

FILE NO: NA 846 A				DATE OF PURCHASE: 09/17/2004				GRANTOR: PEARL J TEFFT			
LEGAL DESCRIPTION: T01 R23-E S19 CAROL BEACH 7				PARCEL NO: 93-4-123-194-1260				CONTROL NO: 92054			
0.29	\$84,632.66	1.00539098	\$85,088.91								
				0	\$0.00	STAT	999999	STATE OF WISCONSIN			
				0.00322690	\$274.57	CNTY	30	KENOSHA COUNTY			
				0.00372470	\$316.93	MUNI	30174	VILLAGE OF PLEASANT PRAIRIE			
				0.00480520	\$408.87	REG	302793	SCH D OF KENOSHA			
				0.00053330	\$45.38	VTAE	000600	GATEWAY VTAE DISTRICT			
Parcel Total:				\$1,045.75							

File Number Total:				\$1,045.75							
--------------------	--	--	--	------------	--	--	--	--	--	--	--





# State of Wisconsin / Department of Natural Resources

Tony Evers , Governor

, Secretary

2/5/2025

## Chapter 70.114 - Aids Payment Worksheet For Tax Year 2024(Payment Year 2025) - Payment Due January 31, 2025

3157 of 7093

FILE NO: NA 859 *				DATE OF PURCHASE: 10/11/2005				GRANTOR: SUSAN K MOSCHIN			
LEGAL DESCRIPTION: T01 R23-E S19 CAROL BEACH 4				PARCEL NO: 93-4-123-194-0417				CONTROL NO: 94040			
0.28	\$10,906.60	1.00539098	\$10,965.40								
				0	\$0.00	STAT	999999	STATE OF WISCONSIN			
				0.00322690	\$35.38	CNTY	30	KENOSHA COUNTY			
				0.00372470	\$40.84	MUNI	30174	VILLAGE OF PLEASANT PRAIRIE			
				0.00480520	\$52.69	REG	302793	SCH D OF KENOSHA			
				0.00053330	\$5.85	VTAE	000600	GATEWAY VTAE DISTRICT			
Parcel Total:					\$134.76						

LEGAL DESCRIPTION: T01 R23-E S19 CAROL BEACH 4				PARCEL NO: 93-4-123-194-0416				CONTROL NO: 94041			
0.28	\$10,906.60	1.00539098	\$10,965.40								
				0	\$0.00	STAT	999999	STATE OF WISCONSIN			
				0.00322690	\$35.38	CNTY	30	KENOSHA COUNTY			
				0.00372470	\$40.84	MUNI	30174	VILLAGE OF PLEASANT PRAIRIE			
				0.00480520	\$52.69	REG	302793	SCH D OF KENOSHA			
				0.00053330	\$5.85	VTAE	000600	GATEWAY VTAE DISTRICT			
Parcel Total:					\$134.76						

File Number Total:					\$269.52						
--------------------	--	--	--	--	----------	--	--	--	--	--	--



# State of Wisconsin / Department of Natural Resources

Tony Evers , Governor

, Secretary

2/5/2025

## Chapter 70.114 - Aids Payment Worksheet For Tax Year 2024(Payment Year 2025) - Payment Due January 31, 2025

3158 of 7093

FILE NO: NA 874 *		DATE OF PURCHASE: 04/24/2006		GRANTOR: JACQUELINE HENDERSON ESTATE	
LEGAL DESCRIPTION: T01 R23-E S19 CAROL BEACH 4		PARCEL NO: 93-4-123-191-1465		CONTROL NO: 94950	
0.38	\$11,152.52	1.00539098	\$11,212.64		
		0	\$0.00	STAT 999999	STATE OF WISCONSIN
		0.00322690	\$36.18	CNTY 30	KENOSHA COUNTY
		0.00372470	\$41.76	MUNI 30174	VILLAGE OF PLEASANT PRAIRIE
		0.00480520	\$53.88	REG 302793	SCH D OF KENOSHA
		0.00053330	\$5.98	VTAE 000600	GATEWAY VTAE DISTRICT
Parcel Total:			\$137.80		

File Number Total:		\$137.80			
--------------------	--	----------	--	--	--

FILE NO: NA 877 *		DATE OF PURCHASE: 03/08/2006		GRANTOR: MARY MOORE	
LEGAL DESCRIPTION: T01 R23-E S17 CAROL BEACH 5A		PARCEL NO: 93-4-123-191-0775		CONTROL NO: 95117	
0.5	\$13,168.04	1.00539098	\$13,239.02		
		0	\$0.00	STAT 999999	STATE OF WISCONSIN
		0.00322690	\$42.72	CNTY 30	KENOSHA COUNTY
		0.00372470	\$49.31	MUNI 30174	VILLAGE OF PLEASANT PRAIRIE
		0.00480520	\$63.62	REG 302793	SCH D OF KENOSHA
		0.00053330	\$7.06	VTAE 000600	GATEWAY VTAE DISTRICT
Parcel Total:			\$162.71		

File Number Total:		\$162.71			
--------------------	--	----------	--	--	--



# State of Wisconsin / Department of Natural Resources

Tony Evers , Governor

, Secretary

2/5/2025

## Chapter 70.114 - Aids Payment Worksheet For Tax Year 2024(Payment Year 2025) - Payment Due January 31, 2025

3159 of 7093

FILE NO: NA 878 *	DATE OF PURCHASE: 07/11/2006	GRANTOR: KENOSHA COUNTY
LEGAL DESCRIPTION: T01 R23-E S29 CAROL BEACH 2	PARCEL NO: 93-4-123-293-0340	CONTROL NO: 97043
0.26	\$3,407.57	1.00539098 \$3,425.94
	0	\$0.00 STAT 999999 STATE OF WISCONSIN
	0.00322690	\$11.06 CNTY 30 KENOSHA COUNTY
	0.00372470	\$12.76 MUNI 30174 VILLAGE OF PLEASANT PRAIRIE
	0.00480520	\$16.46 REG 302793 SCH D OF KENOSHA
	0.00053330	\$1.83 VTAE 000600 GATEWAY VTAE DISTRICT
Parcel Total:		\$42.11

File Number Total:	\$42.11
--------------------	---------

FILE NO: NA 892 *	DATE OF PURCHASE: 01/08/2007	GRANTOR: EDWARD ZARAZA
LEGAL DESCRIPTION: T01 R23-E S19 CAROL BEACH U4A	PARCEL NO: 93-4-123-194-0275	CONTROL NO: 97420
0.52	\$9,723.30	1.00539098 \$9,775.72
	0	\$0.00 STAT 999999 STATE OF WISCONSIN
	0.00322690	\$31.54 CNTY 30 KENOSHA COUNTY
	0.00372470	\$36.41 MUNI 30174 VILLAGE OF PLEASANT PRAIRIE
	0.00480520	\$46.97 REG 302793 SCH D OF KENOSHA
	0.00053330	\$5.21 VTAE 000600 GATEWAY VTAE DISTRICT
Parcel Total:		\$120.13

File Number Total:	\$120.13
--------------------	----------



# State of Wisconsin / Department of Natural Resources

Tony Evers , Governor

, Secretary

2/5/2025

## Chapter 70.114 - Aids Payment Worksheet For Tax Year 2024(Payment Year 2025) - Payment Due January 31, 2025

3160 of 7093

FILE NO: NA 899 *		DATE OF PURCHASE: 01/17/2007			GRANTOR: PETER GULAN			
LEGAL DESCRIPTION: T01 R23-E S29 CAROL BEACH 3				PARCEL NO: 93-4-123-292-0205		CONTROL NO: 97506		
0.28	\$8,656.11	1.00539098	\$8,702.77					
				0	\$0.00	STAT	999999	STATE OF WISCONSIN
				0.00322690	\$28.08	CNTY	30	KENOSHA COUNTY
				0.00372470	\$32.42	MUNI	30174	VILLAGE OF PLEASANT PRAIRIE
				0.00480520	\$41.82	REG	302793	SCH D OF KENOSHA
				0.00053330	\$4.64	VTAE	000600	GATEWAY VTAE DISTRICT
Parcel Total:					\$106.96			

File Number Total:		\$106.96					
--------------------	--	----------	--	--	--	--	--

FILE NO: NA 918 *		DATE OF PURCHASE: 06/25/2008			GRANTOR: Nancy J Steffens			
LEGAL DESCRIPTION: T01 R23-E S30 UNIT 7 OF CAROL BEACH ES				PARCEL NO: 93-4-123-301-0720		CONTROL NO: 104380		
0.21	\$7,740.85	1.00539098	\$7,782.58					
				0	\$0.00	STAT	999999	STATE OF WISCONSIN
				0.00322690	\$25.11	CNTY	30	KENOSHA COUNTY
				0.00372470	\$28.99	MUNI	30174	VILLAGE OF PLEASANT PRAIRIE
				0.00480520	\$37.40	REG	302793	SCH D OF KENOSHA
				0.00053330	\$4.15	VTAE	000600	GATEWAY VTAE DISTRICT
Parcel Total:					\$95.65			



# State of Wisconsin / Department of Natural Resources

Tony Evers , Governor

, Secretary

2/5/2025

## Chapter 70.114 - Aids Payment Worksheet For Tax Year 2024(Payment Year 2025) - Payment Due January 31, 2025

3161 of 7093

LEGAL DESCRIPTION: T01 R23-E S30 UNIT 7 OF CAROL BEACH ES      PARCEL NO: 93-4-123-301-0725      CONTROL NO: 104381

0.21      \$7,740.85      1.00539098      \$7,782.58

0      \$0.00      STAT      999999      STATE OF WISCONSIN

0.00322690      \$25.11      CNTY      30      KENOSHA COUNTY

0.00372470      \$28.99      MUNI      30174      VILLAGE OF PLEASANT PRAIRIE

0.00480520      \$37.40      REG      302793      SCH D OF KENOSHA

0.00053330      \$4.15      VTAE      000600      GATEWAY VTAE DISTRICT

Parcel Total:      \$95.65

File Number Total:      \$191.30

FILE NO: NA 919 \*      DATE OF PURCHASE: 07/09/2008      GRANTOR: Mary E Wade

LEGAL DESCRIPTION: T01 R23-E S29 UNIT 2 OF CAROL BEACH ES      PARCEL NO: 93-4-123-293-0480      CONTROL NO: 102340

0.33      \$28,669.80      1.00539098      \$28,824.36

0      \$0.00      STAT      999999      STATE OF WISCONSIN

0.00322690      \$93.01      CNTY      30      KENOSHA COUNTY

0.00372470      \$107.36      MUNI      30174      VILLAGE OF PLEASANT PRAIRIE

0.00480520      \$138.51      REG      302793      SCH D OF KENOSHA

0.00053330      \$15.37      VTAE      000600      GATEWAY VTAE DISTRICT

Parcel Total:      \$354.25

File Number Total:      \$354.25



# State of Wisconsin / Department of Natural Resources

Tony Evers , Governor

, Secretary

2/5/2025

## Chapter 70.114 - Aids Payment Worksheet For Tax Year 2024(Payment Year 2025) - Payment Due January 31, 2025

3162 of 7093

FILE NO: NA 20007 *				DATE OF PURCHASE: 12/10/2008				GRANTOR: Mary K. Sekera Estate			
LEGAL DESCRIPTION: T01 R23-E S19 UNIT 4 OF CAROL BEACH ES				PARCEL NO: 93-4-123-191-1475				CONTROL NO: 101301			
0.62	\$14,908.30	1.00539098	\$14,988.67								
				0	\$0.00	STAT	999999	STATE OF WISCONSIN			
				0.00322690	\$48.37	CNTY	30	KENOSHA COUNTY			
				0.00372470	\$55.83	MUNI	30174	VILLAGE OF PLEASANT PRAIRIE			
				0.00480520	\$72.02	REG	302793	SCH D OF KENOSHA			
				0.00053330	\$7.99	VTAE	000600	GATEWAY VTAE DISTRICT			
Parcel Total:					\$184.21						

File Number Total:					\$184.21						
--------------------	--	--	--	--	----------	--	--	--	--	--	--

FILE NO: NA 20019 *				DATE OF PURCHASE: 06/16/2009				GRANTOR: Flora D Rambert			
LEGAL DESCRIPTION: T01 R23-E S18 UNIT 5-A OF CAROL BEACH				PARCEL NO: 93-4-123-184-0690				CONTROL NO: 106380			
0.28	\$10,140.77	1.00539098	\$10,195.44								
				0	\$0.00	STAT	999999	STATE OF WISCONSIN			
				0.00322690	\$32.90	CNTY	30	KENOSHA COUNTY			
				0.00372470	\$37.98	MUNI	30174	VILLAGE OF PLEASANT PRAIRIE			
				0.00480520	\$48.99	REG	302793	SCH D OF KENOSHA			
				0.00053330	\$5.44	VTAE	000600	GATEWAY VTAE DISTRICT			
Parcel Total:					\$125.31						



# State of Wisconsin / Department of Natural Resources

Tony Evers , Governor

, Secretary

2/5/2025

## Chapter 70.114 - Aids Payment Worksheet For Tax Year 2024(Payment Year 2025) - Payment Due January 31, 2025

3163 of 7093

LEGAL DESCRIPTION: T01 R23-E S18 UNIT 5-A OF CAROL BEACH      PARCEL NO: 93-4-123-184-0695      CONTROL NO: 106381

0.28      \$10,140.77      1.00539098      \$10,195.44

0      \$0.00      STAT      999999      STATE OF WISCONSIN

0.00322690      \$32.90      CNTY      30      KENOSHA COUNTY

0.00372470      \$37.98      MUNI      30174      VILLAGE OF PLEASANT PRAIRIE

0.00480520      \$48.99      REG      302793      SCH D OF KENOSHA

0.00053330      \$5.44      VTAE      000600      GATEWAY VTAE DISTRICT

Parcel Total:      \$125.31

File Number Total:      \$250.62

FILE NO: NA 20025 \*      DATE OF PURCHASE: 09/01/2009      GRANTOR: Frank J Scavo

LEGAL DESCRIPTION: T01 R23-E S19 UNIT 5-A OF CAROL BEACH      PARCEL NO: 93-4-123-191-1020      CONTROL NO: 109780

0.29      \$11,975.47      1.00539098      \$12,040.03

0      \$0.00      STAT      999999      STATE OF WISCONSIN

0.00322690      \$38.85      CNTY      30      KENOSHA COUNTY

0.00372470      \$44.85      MUNI      30174      VILLAGE OF PLEASANT PRAIRIE

0.00480520      \$57.86      REG      302793      SCH D OF KENOSHA

0.00053330      \$6.42      VTAE      000600      GATEWAY VTAE DISTRICT

Parcel Total:      \$147.98

File Number Total:      \$147.98



# State of Wisconsin / Department of Natural Resources

Tony Evers , Governor

, Secretary

2/5/2025

## Chapter 70.114 - Aids Payment Worksheet For Tax Year 2024(Payment Year 2025) - Payment Due January 31, 2025

3164 of 7093

FILE NO: NA 20039 *				DATE OF PURCHASE: 01/20/2010				GRANTOR: Vincenzo Degiorgis			
LEGAL DESCRIPTION: T01 R23-E S30 UNIT 3 OF CAROL BEACH ES				PARCEL NO: 93-4-123-301-0040				CONTROL NO: 114262			
0.58	\$15,664.01	1.00539098	\$15,748.45								
				0	\$0.00	STAT	999999	STATE OF WISCONSIN			
				0.00322690	\$50.82	CNTY	30	KENOSHA COUNTY			
				0.00372470	\$58.66	MUNI	30174	VILLAGE OF PLEASANT PRAIRIE			
				0.00480520	\$75.67	REG	302793	SCH D OF KENOSHA			
				0.00053330	\$8.40	VTAE	000600	GATEWAY VTAE DISTRICT			
Parcel Total:					\$193.55						

LEGAL DESCRIPTION: T01 R23-E S29 UNIT 3 OF CAROL BEACH ES				PARCEL NO: 93-4-123-292-0445				CONTROL NO: 114280			
0.49	\$13,233.39	1.00539098	\$13,304.73								
				0	\$0.00	STAT	999999	STATE OF WISCONSIN			
				0.00322690	\$42.93	CNTY	30	KENOSHA COUNTY			
				0.00372470	\$49.56	MUNI	30174	VILLAGE OF PLEASANT PRAIRIE			
				0.00480520	\$63.93	REG	302793	SCH D OF KENOSHA			
				0.00053330	\$7.10	VTAE	000600	GATEWAY VTAE DISTRICT			
Parcel Total:					\$163.52						





# State of Wisconsin / Department of Natural Resources

Tony Evers , Governor

, Secretary

2/5/2025

## Chapter 70.114 - Aids Payment Worksheet For Tax Year 2024(Payment Year 2025) - Payment Due January 31, 2025

3165 of 7093

LEGAL DESCRIPTION: T01 R23-E S29 UNIT 3 OF CAROL BEACH ES      PARCEL NO: 93-4-123-292-0555      CONTROL NO: 114281

0.28      \$7,561.94      1.00539098      \$7,602.71

0      \$0.00      STAT      999999      STATE OF WISCONSIN

0.00322690      \$24.53      CNTY      30      KENOSHA COUNTY

0.00372470      \$28.32      MUNI      30174      VILLAGE OF PLEASANT PRAIRIE

0.00480520      \$36.53      REG      302793      SCH D OF KENOSHA

0.00053330      \$4.05      VTAE      000600      GATEWAY VTAE DISTRICT

Parcel Total:      \$93.43

LEGAL DESCRIPTION: T01 R23-E S29 UNIT 3 OF CAROL BEACH ES      PARCEL NO: 93-4-123-292-0560      CONTROL NO: 114282

0.26      \$7,021.80      1.00539098      \$7,059.66

0      \$0.00      STAT      999999      STATE OF WISCONSIN

0.00322690      \$22.78      CNTY      30      KENOSHA COUNTY

0.00372470      \$26.30      MUNI      30174      VILLAGE OF PLEASANT PRAIRIE

0.00480520      \$33.92      REG      302793      SCH D OF KENOSHA

0.00053330      \$3.77      VTAE      000600      GATEWAY VTAE DISTRICT

Parcel Total:      \$86.77

File Number Total:      \$537.27



# State of Wisconsin / Department of Natural Resources

Tony Evers , Governor

, Secretary

2/5/2025

## Chapter 70.114 - Aids Payment Worksheet For Tax Year 2024(Payment Year 2025) - Payment Due January 31, 2025

3166 of 7093

FILE NO: NA 20046 *				DATE OF PURCHASE: 06/21/2010				GRANTOR: Chiwaukee Prairie Preservati			
LEGAL DESCRIPTION: T01 R23-E S19 UNIT 7 OF CAROL BEACH ES				PARCEL NO: 93-4-123-194-0990				CONTROL NO: 118320			
0.28	\$22,469.31	1.00539098	\$22,590.44								
				0	\$0.00	STAT	999999	STATE OF WISCONSIN			
				0.00322690	\$72.90	CNTY	30	KENOSHA COUNTY			
				0.00372470	\$84.14	MUNI	30174	VILLAGE OF PLEASANT PRAIRIE			
				0.00480520	\$108.55	REG	302793	SCH D OF KENOSHA			
				0.00053330	\$12.05	VTAE	000600	GATEWAY VTAE DISTRICT			
Parcel Total:					\$277.64						

File Number Total:					\$277.64						
--------------------	--	--	--	--	----------	--	--	--	--	--	--

FILE NO: NA 20048 *				DATE OF PURCHASE: 08/02/2010				GRANTOR: Wisconsin Electric Power Com			
LEGAL DESCRIPTION: T01 R23-E S07 PT OF NESE				PARCEL NO: 93-4-123-074-0200				CONTROL NO: 114900			
8.64	\$102,614.38	1.00539098	\$103,167.57								
				0	\$0.00	STAT	999999	STATE OF WISCONSIN			
				0.00322690	\$332.91	CNTY	30	KENOSHA COUNTY			
				0.00372470	\$384.27	MUNI	30174	VILLAGE OF PLEASANT PRAIRIE			
				0.00480520	\$495.74	REG	302793	SCH D OF KENOSHA			
				0.00053330	\$55.02	VTAE	000600	GATEWAY VTAE DISTRICT			
Parcel Total:					\$1,267.94						



# State of Wisconsin / Department of Natural Resources

Tony Evers , Governor

, Secretary

2/5/2025

## Chapter 70.114 - Aids Payment Worksheet For Tax Year 2024(Payment Year 2025) - Payment Due January 31, 2025

3167 of 7093

LEGAL DESCRIPTION: T01 R23-E S08 GOV LOT 3	PARCEL NO: 93-4-123-074-0200	CONTROL NO: 114901
--	------------------------------	--------------------

2.2	\$26,128.67	1.00539098	\$26,269.53
-----	-------------	------------	-------------

0	\$0.00	STAT	999999	STATE OF WISCONSIN
---	--------	------	--------	--------------------

0.00322690	\$84.77	CNTY	30	KENOSHA COUNTY
------------	---------	------	----	----------------

0.00372470	\$97.85	MUNI	30174	VILLAGE OF PLEASANT PRAIRIE
------------	---------	------	-------	-----------------------------

0.00480520	\$126.23	REG	302793	SCH D OF KENOSHA
------------	----------	-----	--------	------------------

0.00053330	\$14.01	VTAE	000600	GATEWAY VTAE DISTRICT
------------	---------	------	--------	-----------------------

Parcel Total:	\$322.86
---------------	----------

File Number Total:	\$1,590.80
--------------------	------------

FILE NO: NA 20056 *	DATE OF PURCHASE: 11/29/2010	GRANTOR: Kenosha County
---------------------	------------------------------	-------------------------

LEGAL DESCRIPTION: T01 R23-E S19 UNIT 4 OF CAROL BEACH ES	PARCEL NO: 93-4-123-191-1470	CONTROL NO: 121380
---	------------------------------	--------------------

0.42	\$1,069.60	1.00539098	\$1,075.37
------	------------	------------	------------

0	\$0.00	STAT	999999	STATE OF WISCONSIN
---	--------	------	--------	--------------------

0.00322690	\$3.47	CNTY	30	KENOSHA COUNTY
------------	--------	------	----	----------------

0.00372470	\$4.01	MUNI	30174	VILLAGE OF PLEASANT PRAIRIE
------------	--------	------	-------	-----------------------------

0.00480520	\$5.17	REG	302793	SCH D OF KENOSHA
------------	--------	-----	--------	------------------

0.00053330	\$0.57	VTAE	000600	GATEWAY VTAE DISTRICT
------------	--------	------	--------	-----------------------

Parcel Total:	\$13.22
---------------	---------



# State of Wisconsin / Department of Natural Resources

Tony Evers , Governor

, Secretary

2/5/2025

## Chapter 70.114 - Aids Payment Worksheet For Tax Year 2024(Payment Year 2025) - Payment Due January 31, 2025

3168 of 7093

LEGAL DESCRIPTION: T01 R23-E S30 UNIT 7 OF CAROL BEACH ES      PARCEL NO: 93-4-123-301-0835      CONTROL NO: 121381

0.2      \$509.32      1.00539098      \$512.07

0      \$0.00      STAT      999999      STATE OF WISCONSIN

0.00322690      \$1.65      CNTY      30      KENOSHA COUNTY

0.00372470      \$1.91      MUNI      30174      VILLAGE OF PLEASANT PRAIRIE

0.00480520      \$2.46      REG      302793      SCH D OF KENOSHA

0.00053330      \$0.27      VTAE      000600      GATEWAY VTAE DISTRICT

Parcel Total:      \$6.29

File Number Total:      \$19.51

FILE NO: NA 20067 \*      DATE OF PURCHASE: 02/01/2012      GRANTOR: The Nature Conservancy

LEGAL DESCRIPTION: T01 R23-E S19 UNIT 6 OF CAROL BEACH ES      PARCEL NO: 93-4-123-191-0196      CONTROL NO: 122647

0.19      \$159.01      1.00539098      \$159.87

0      \$0.00      STAT      999999      STATE OF WISCONSIN

0.00322690      \$0.52      CNTY      30      KENOSHA COUNTY

0.00372470      \$0.60      MUNI      30174      VILLAGE OF PLEASANT PRAIRIE

0.00480520      \$0.77      REG      302793      SCH D OF KENOSHA

0.00053330      \$0.09      VTAE      000600      GATEWAY VTAE DISTRICT

Parcel Total:      \$1.98



# State of Wisconsin / Department of Natural Resources

Tony Evers , Governor

, Secretary

2/5/2025

## Chapter 70.114 - Aids Payment Worksheet For Tax Year 2024(Payment Year 2025) - Payment Due January 31, 2025

3169 of 7093

LEGAL DESCRIPTION: T01 R23-E S19 UNIT 6 OF CAROL BEACH ES				PARCEL NO: 93-4-123-191-0196				CONTROL NO: 122648	
0.2	\$167.38	1.00539098	\$168.28						
				0	\$0.00	STAT	999999	STATE OF WISCONSIN	
				0.00322690	\$0.54	CNTY	30	KENOSHA COUNTY	
				0.00372470	\$0.63	MUNI	30174	VILLAGE OF PLEASANT PRAIRIE	
				0.00480520	\$0.81	REG	302793	SCH D OF KENOSHA	
				0.00053330	\$0.09	VTAE	000600	GATEWAY VTAE DISTRICT	
Parcel Total:					\$2.07				

LEGAL DESCRIPTION: T01 R23-E S19 UNIT 6 OF CAROL BEACH ES				PARCEL NO: 93-4-123-191-0361				CONTROL NO: 122649	
0.27	\$225.96	1.00539098	\$227.18						
				0	\$0.00	STAT	999999	STATE OF WISCONSIN	
				0.00322690	\$0.73	CNTY	30	KENOSHA COUNTY	
				0.00372470	\$0.85	MUNI	30174	VILLAGE OF PLEASANT PRAIRIE	
				0.00480520	\$1.09	REG	302793	SCH D OF KENOSHA	
				0.00053330	\$0.12	VTAE	000600	GATEWAY VTAE DISTRICT	
Parcel Total:					\$2.79				

LEGAL DESCRIPTION: T01 R23-E S19 UNIT 6 OF CAROL BEACH ES				PARCEL NO: 93-4-123-191-0361				CONTROL NO: 122650	
0.19	\$159.01	1.00539098	\$159.87						
				0	\$0.00	STAT	999999	STATE OF WISCONSIN	
				0.00322690	\$0.52	CNTY	30	KENOSHA COUNTY	
				0.00372470	\$0.60	MUNI	30174	VILLAGE OF PLEASANT PRAIRIE	
				0.00480520	\$0.77	REG	302793	SCH D OF KENOSHA	
				0.00053330	\$0.09	VTAE	000600	GATEWAY VTAE DISTRICT	
Parcel Total:					\$1.98				



# State of Wisconsin / Department of Natural Resources

Tony Evers , Governor

, Secretary

2/5/2025

## Chapter 70.114 - Aids Payment Worksheet For Tax Year 2024(Payment Year 2025) - Payment Due January 31, 2025

3170 of 7093

LEGAL DESCRIPTION: T01 R23-E S19 UNIT 6 OF CAROL BEACH ES				PARCEL NO: 93-4-123-191-0361				CONTROL NO: 122651	
0.19	\$159.01	1.00539098	\$159.87						
				0	\$0.00	STAT	999999	STATE OF WISCONSIN	
				0.00322690	\$0.52	CNTY	30	KENOSHA COUNTY	
				0.00372470	\$0.60	MUNI	30174	VILLAGE OF PLEASANT PRAIRIE	
				0.00480520	\$0.77	REG	302793	SCH D OF KENOSHA	
				0.00053330	\$0.09	VTAE	000600	GATEWAY VTAE DISTRICT	
Parcel Total:					\$1.98				

LEGAL DESCRIPTION: T01 R23-E S19 UNIT 6 OF CAROL BEACH ES				PARCEL NO: 93-4-123-191-0361				CONTROL NO: 122652	
0.19	\$159.01	1.00539098	\$159.87						
				0	\$0.00	STAT	999999	STATE OF WISCONSIN	
				0.00322690	\$0.52	CNTY	30	KENOSHA COUNTY	
				0.00372470	\$0.60	MUNI	30174	VILLAGE OF PLEASANT PRAIRIE	
				0.00480520	\$0.77	REG	302793	SCH D OF KENOSHA	
				0.00053330	\$0.09	VTAE	000600	GATEWAY VTAE DISTRICT	
Parcel Total:					\$1.98				

LEGAL DESCRIPTION: T01 R23-E S19 UNIT 6 OF CAROL BEACH ES				PARCEL NO: 93-4-123-191-0361				CONTROL NO: 122653	
0.19	\$159.01	1.00539098	\$159.87						
				0	\$0.00	STAT	999999	STATE OF WISCONSIN	
				0.00322690	\$0.52	CNTY	30	KENOSHA COUNTY	
				0.00372470	\$0.60	MUNI	30174	VILLAGE OF PLEASANT PRAIRIE	
				0.00480520	\$0.77	REG	302793	SCH D OF KENOSHA	
				0.00053330	\$0.09	VTAE	000600	GATEWAY VTAE DISTRICT	
Parcel Total:					\$1.98				



# State of Wisconsin / Department of Natural Resources

Tony Evers , Governor

, Secretary

2/5/2025

## Chapter 70.114 - Aids Payment Worksheet For Tax Year 2024(Payment Year 2025) - Payment Due January 31, 2025

3171 of 7093

LEGAL DESCRIPTION: T01 R23-E S19 UNIT 6 OF CAROL BEACH ES				PARCEL NO: 93-4-123-191-0196				CONTROL NO: 122654			
0.19	\$159.01	1.00539098	\$159.87								
				0	\$0.00	STAT	999999	STATE OF WISCONSIN			
				0.00322690	\$0.52	CNTY	30	KENOSHA COUNTY			
				0.00372470	\$0.60	MUNI	30174	VILLAGE OF PLEASANT PRAIRIE			
				0.00480520	\$0.77	REG	302793	SCH D OF KENOSHA			
				0.00053330	\$0.09	VTAE	000600	GATEWAY VTAE DISTRICT			
				Parcel Total:	\$1.98						

LEGAL DESCRIPTION: T01 R23-E S19 UNIT 6 OF CAROL BEACH ES				PARCEL NO: 93-4-123-191-0361				CONTROL NO: 122655			
0.27	\$225.96	1.00539098	\$227.18								
				0	\$0.00	STAT	999999	STATE OF WISCONSIN			
				0.00322690	\$0.73	CNTY	30	KENOSHA COUNTY			
				0.00372470	\$0.85	MUNI	30174	VILLAGE OF PLEASANT PRAIRIE			
				0.00480520	\$1.09	REG	302793	SCH D OF KENOSHA			
				0.00053330	\$0.12	VTAE	000600	GATEWAY VTAE DISTRICT			
				Parcel Total:	\$2.79						

LEGAL DESCRIPTION: T01 R23-E S19 UNIT 6 OF CAROL BEACH ES				PARCEL NO: 93-4-123-191-0361				CONTROL NO: 122656			
0.27	\$225.96	1.00539098	\$227.18								
				0	\$0.00	STAT	999999	STATE OF WISCONSIN			
				0.00322690	\$0.73	CNTY	30	KENOSHA COUNTY			
				0.00372470	\$0.85	MUNI	30174	VILLAGE OF PLEASANT PRAIRIE			
				0.00480520	\$1.09	REG	302793	SCH D OF KENOSHA			
				0.00053330	\$0.12	VTAE	000600	GATEWAY VTAE DISTRICT			
				Parcel Total:	\$2.79						



# State of Wisconsin / Department of Natural Resources

Tony Evers , Governor

, Secretary

2/5/2025

## Chapter 70.114 - Aids Payment Worksheet For Tax Year 2024(Payment Year 2025) - Payment Due January 31, 2025

3172 of 7093

LEGAL DESCRIPTION: T01 R23-E S19 UNIT 6 OF CAROL BEACH ES				PARCEL NO: 93-4-123-191-0361				CONTROL NO: 122657	
0.27	\$225.96	1.00539098	\$227.18						
				0	\$0.00	STAT	999999	STATE OF WISCONSIN	
				0.00322690	\$0.73	CNTY	30	KENOSHA COUNTY	
				0.00372470	\$0.85	MUNI	30174	VILLAGE OF PLEASANT PRAIRIE	
				0.00480520	\$1.09	REG	302793	SCH D OF KENOSHA	
				0.00053330	\$0.12	VTAE	000600	GATEWAY VTAE DISTRICT	
Parcel Total:					\$2.79				

LEGAL DESCRIPTION: T01 R23-E S19 UNIT 6 OF CAROL BEACH ES				PARCEL NO: 93-4-123-191-0361				CONTROL NO: 122658	
0.28	\$234.33	1.00539098	\$235.60						
				0	\$0.00	STAT	999999	STATE OF WISCONSIN	
				0.00322690	\$0.76	CNTY	30	KENOSHA COUNTY	
				0.00372470	\$0.88	MUNI	30174	VILLAGE OF PLEASANT PRAIRIE	
				0.00480520	\$1.13	REG	302793	SCH D OF KENOSHA	
				0.00053330	\$0.13	VTAE	000600	GATEWAY VTAE DISTRICT	
Parcel Total:					\$2.90				

LEGAL DESCRIPTION: T01 R23-E S19 UNIT 6 OF CAROL BEACH ES				PARCEL NO: 93-4-123-191-0361				CONTROL NO: 122659	
0.28	\$234.33	1.00539098	\$235.60						
				0	\$0.00	STAT	999999	STATE OF WISCONSIN	
				0.00322690	\$0.76	CNTY	30	KENOSHA COUNTY	
				0.00372470	\$0.88	MUNI	30174	VILLAGE OF PLEASANT PRAIRIE	
				0.00480520	\$1.13	REG	302793	SCH D OF KENOSHA	
				0.00053330	\$0.13	VTAE	000600	GATEWAY VTAE DISTRICT	
Parcel Total:					\$2.90				





# State of Wisconsin / Department of Natural Resources

Tony Evers , Governor

, Secretary

2/5/2025

## Chapter 70.114 - Aids Payment Worksheet For Tax Year 2024(Payment Year 2025) - Payment Due January 31, 2025

3173 of 7093

LEGAL DESCRIPTION: T01 R23-E S19 UNIT 6 OF CAROL BEACH ES				PARCEL NO: 93-4-123-191-0361				CONTROL NO: 122660	
0.27	\$225.96	1.00539098	\$227.18						
				0	\$0.00	STAT	999999	STATE OF WISCONSIN	
				0.00322690	\$0.73	CNTY	30	KENOSHA COUNTY	
				0.00372470	\$0.85	MUNI	30174	VILLAGE OF PLEASANT PRAIRIE	
				0.00480520	\$1.09	REG	302793	SCH D OF KENOSHA	
				0.00053330	\$0.12	VTAE	000600	GATEWAY VTAE DISTRICT	
Parcel Total:					\$2.79				

LEGAL DESCRIPTION: T01 R23-E S19 UNIT 6 OF CAROL BEACH ES				PARCEL NO: 93-4-123-191-0196				CONTROL NO: 122661	
0.19	\$159.01	1.00539098	\$159.87						
				0	\$0.00	STAT	999999	STATE OF WISCONSIN	
				0.00322690	\$0.52	CNTY	30	KENOSHA COUNTY	
				0.00372470	\$0.60	MUNI	30174	VILLAGE OF PLEASANT PRAIRIE	
				0.00480520	\$0.77	REG	302793	SCH D OF KENOSHA	
				0.00053330	\$0.09	VTAE	000600	GATEWAY VTAE DISTRICT	
Parcel Total:					\$1.98				

LEGAL DESCRIPTION: T01 R23-E S19 UNIT 6 OF CAROL BEACH ES				PARCEL NO: 93-4-123-191-0361				CONTROL NO: 122662	
0.19	\$159.01	1.00539098	\$159.87						
				0	\$0.00	STAT	999999	STATE OF WISCONSIN	
				0.00322690	\$0.52	CNTY	30	KENOSHA COUNTY	
				0.00372470	\$0.60	MUNI	30174	VILLAGE OF PLEASANT PRAIRIE	
				0.00480520	\$0.77	REG	302793	SCH D OF KENOSHA	
				0.00053330	\$0.09	VTAE	000600	GATEWAY VTAE DISTRICT	
Parcel Total:					\$1.98				



# State of Wisconsin / Department of Natural Resources

Tony Evers , Governor

, Secretary

2/5/2025

## Chapter 70.114 - Aids Payment Worksheet For Tax Year 2024(Payment Year 2025) - Payment Due January 31, 2025

3174 of 7093

LEGAL DESCRIPTION: T01 R23-E S19 UNIT 6 OF CAROL BEACH ES      PARCEL NO: 93-4-123-191-0196      CONTROL NO: 122663

0.19      \$159.01      1.00539098      \$159.87

0      \$0.00      STAT      999999      STATE OF WISCONSIN

0.00322690      \$0.52      CNTY      30      KENOSHA COUNTY

0.00372470      \$0.60      MUNI      30174      VILLAGE OF PLEASANT PRAIRIE

0.00480520      \$0.77      REG      302793      SCH D OF KENOSHA

0.00053330      \$0.09      VTAE      000600      GATEWAY VTAE DISTRICT

Parcel Total:      \$1.98

LEGAL DESCRIPTION: T01 R23-E S19 UNIT 6 OF CAROL BEACH ES      PARCEL NO: 93-4-123-191-0361      CONTROL NO: 122664

0.19      \$159.01      1.00539098      \$159.87

0      \$0.00      STAT      999999      STATE OF WISCONSIN

0.00322690      \$0.52      CNTY      30      KENOSHA COUNTY

0.00372470      \$0.60      MUNI      30174      VILLAGE OF PLEASANT PRAIRIE

0.00480520      \$0.77      REG      302793      SCH D OF KENOSHA

0.00053330      \$0.09      VTAE      000600      GATEWAY VTAE DISTRICT

Parcel Total:      \$1.98

LEGAL DESCRIPTION: T01 R23-E S19 UNIT 6 OF CAROL BEACH ES      PARCEL NO: 93-4-123-191-0361      CONTROL NO: 122665

0.19      \$159.01      1.00539098      \$159.87

0      \$0.00      STAT      999999      STATE OF WISCONSIN

0.00322690      \$0.52      CNTY      30      KENOSHA COUNTY

0.00372470      \$0.60      MUNI      30174      VILLAGE OF PLEASANT PRAIRIE

0.00480520      \$0.77      REG      302793      SCH D OF KENOSHA

0.00053330      \$0.09      VTAE      000600      GATEWAY VTAE DISTRICT

Parcel Total:      \$1.98



# State of Wisconsin / Department of Natural Resources

Tony Evers , Governor

, Secretary

2/5/2025

## Chapter 70.114 - Aids Payment Worksheet For Tax Year 2024(Payment Year 2025) - Payment Due January 31, 2025

3175 of 7093

LEGAL DESCRIPTION: T01 R23-E S19 UNIT 6 OF CAROL BEACH ES      PARCEL NO: 93-4-123-191-0361      CONTROL NO: 122666

0.19      \$159.01      1.00539098      \$159.87

0      \$0.00      STAT      999999      STATE OF WISCONSIN

0.00322690      \$0.52      CNTY      30      KENOSHA COUNTY

0.00372470      \$0.60      MUNI      30174      VILLAGE OF PLEASANT PRAIRIE

0.00480520      \$0.77      REG      302793      SCH D OF KENOSHA

0.00053330      \$0.09      VTAE      000600      GATEWAY VTAE DISTRICT

Parcel Total:      \$1.98

File Number Total:      \$45.58

FILE NO: NA 20074 \*      DATE OF PURCHASE: 12/02/2011      GRANTOR: Roberta B Whitlock

LEGAL DESCRIPTION: T01 R23-E S19 UNIT 6 OF CAROL BEACH ES      PARCEL NO: 93-4-123-191-0270      CONTROL NO: 123543

0.2      \$6,458.37      1.00539098      \$6,493.19

0      \$0.00      STAT      999999      STATE OF WISCONSIN

0.00322690      \$20.95      CNTY      30      KENOSHA COUNTY

0.00372470      \$24.19      MUNI      30174      VILLAGE OF PLEASANT PRAIRIE

0.00480520      \$31.20      REG      302793      SCH D OF KENOSHA

0.00053330      \$3.46      VTAE      000600      GATEWAY VTAE DISTRICT

Parcel Total:      \$79.80



# State of Wisconsin / Department of Natural Resources

Tony Evers , Governor

, Secretary

2/5/2025

## Chapter 70.114 - Aids Payment Worksheet For Tax Year 2024(Payment Year 2025) - Payment Due January 31, 2025

3176 of 7093

LEGAL DESCRIPTION: T01 R23-E S19 UNIT 6 OF CAROL BEACH ES	PARCEL NO: 93-4-123-191-0275	CONTROL NO: 123544
---	------------------------------	--------------------

0.2	\$6,458.37	1.00539098	\$6,493.19
-----	------------	------------	------------

0	\$0.00	STAT	999999	STATE OF WISCONSIN
---	--------	------	--------	--------------------

0.00322690	\$20.95	CNTY	30	KENOSHA COUNTY
------------	---------	------	----	----------------

0.00372470	\$24.19	MUNI	30174	VILLAGE OF PLEASANT PRAIRIE
------------	---------	------	-------	-----------------------------

0.00480520	\$31.20	REG	302793	SCH D OF KENOSHA
------------	---------	-----	--------	------------------

0.00053330	\$3.46	VTAE	000600	GATEWAY VTAE DISTRICT
------------	--------	------	--------	-----------------------

Parcel Total:	\$79.80
---------------	---------

File Number Total:	\$159.60
--------------------	----------

FILE NO: NA 20077 *	DATE OF PURCHASE: 07/25/2012	GRANTOR: Herschell H Barrow
---------------------	------------------------------	-----------------------------

LEGAL DESCRIPTION: T01 R23-E S30 UNIT 2 OF CAROL BEACH ES	PARCEL NO: 93-4-123-304-0295	CONTROL NO: 124241
---	------------------------------	--------------------

0.37	\$18,163.15	1.00539098	\$18,261.07
------	-------------	------------	-------------

0	\$0.00	STAT	999999	STATE OF WISCONSIN
---	--------	------	--------	--------------------

0.00322690	\$58.93	CNTY	30	KENOSHA COUNTY
------------	---------	------	----	----------------

0.00372470	\$68.02	MUNI	30174	VILLAGE OF PLEASANT PRAIRIE
------------	---------	------	-------	-----------------------------

0.00480520	\$87.75	REG	302793	SCH D OF KENOSHA
------------	---------	-----	--------	------------------

0.00053330	\$9.74	VTAE	000600	GATEWAY VTAE DISTRICT
------------	--------	------	--------	-----------------------

Parcel Total:	\$224.44
---------------	----------

File Number Total:	\$224.44
--------------------	----------



# State of Wisconsin / Department of Natural Resources

Tony Evers , Governor

, Secretary

2/5/2025

## Chapter 70.114 - Aids Payment Worksheet For Tax Year 2024(Payment Year 2025) - Payment Due January 31, 2025

3177 of 7093

FILE NO: NA 20078 *		DATE OF PURCHASE: 11/26/2012			GRANTOR: James A. & Deborah A. Woyton			
LEGAL DESCRIPTION: T01 R23-E S19 UNIT 5-A OF CAROL BEACH				PARCEL NO: 93-4-123-191-1295		CONTROL NO: 124464		
0.34	\$11,177.32	1.00539098	\$11,237.58					
				0	\$0.00	STAT	999999	STATE OF WISCONSIN
				0.00322690	\$36.26	CNTY	30	KENOSHA COUNTY
				0.00372470	\$41.86	MUNI	30174	VILLAGE OF PLEASANT PRAIRIE
				0.00480520	\$54.00	REG	302793	SCH D OF KENOSHA
				0.00053330	\$5.99	VTAE	000600	GATEWAY VTAE DISTRICT
Parcel Total:					\$138.11			

File Number Total:					\$138.11			
--------------------	--	--	--	--	----------	--	--	--

FILE NO: NA 20080 *		DATE OF PURCHASE: 05/01/2012			GRANTOR: Daniel B. Johnson Trust			
LEGAL DESCRIPTION: T01 R23-E S20 UNIT 4 OF CAROL BEACH ES				PARCEL NO: 93-4-123-203-0185		CONTROL NO: 124491		
0.26	\$8,382.99	1.00539098	\$8,428.18					
				0	\$0.00	STAT	999999	STATE OF WISCONSIN
				0.00322690	\$27.20	CNTY	30	KENOSHA COUNTY
				0.00372470	\$31.39	MUNI	30174	VILLAGE OF PLEASANT PRAIRIE
				0.00480520	\$40.50	REG	302793	SCH D OF KENOSHA
				0.00053330	\$4.50	VTAE	000600	GATEWAY VTAE DISTRICT
Parcel Total:					\$103.59			

File Number Total:					\$103.59			
--------------------	--	--	--	--	----------	--	--	--



# State of Wisconsin / Department of Natural Resources

Tony Evers , Governor

, Secretary

2/5/2025

## Chapter 70.114 - Aids Payment Worksheet For Tax Year 2024(Payment Year 2025) - Payment Due January 31, 2025

3178 of 7093

FILE NO: NA 20094 *		DATE OF PURCHASE: 06/08/2015		GRANTOR: The Nature Conservancy	
LEGAL DESCRIPTION: T01 R23-E S32 CHIWAUKEE DEVELOPMENT CO		PARCEL NO: 93-4-123-323-0921		CONTROL NO: 125780	
1.41	\$839.68	1.00539098	\$844.21		
		0	\$0.00	STAT 999999	STATE OF WISCONSIN
		0.00322690	\$2.72	CNTY 30	KENOSHA COUNTY
		0.00372470	\$3.14	MUNI 30174	VILLAGE OF PLEASANT PRAIRIE
		0.00480520	\$4.06	REG 302793	SCH D OF KENOSHA
		0.00053330	\$0.45	VTAE 000600	GATEWAY VTAE DISTRICT
Parcel Total:			\$10.37		

LEGAL DESCRIPTION: T01 R23-E S32 CHIWAUKEE		PARCEL NO: 93-4-123-322-0461		CONTROL NO: 134588	
0.71	\$422.82	1.00539098	\$425.10		
		0	\$0.00	STAT 999999	STATE OF WISCONSIN
		0.00322690	\$1.37	CNTY 30	KENOSHA COUNTY
		0.00372470	\$1.58	MUNI 30174	VILLAGE OF PLEASANT PRAIRIE
		0.00480520	\$2.04	REG 302793	SCH D OF KENOSHA
		0.00053330	\$0.23	VTAE 000600	GATEWAY VTAE DISTRICT
Parcel Total:			\$5.22		



# State of Wisconsin / Department of Natural Resources

Tony Evers , Governor

, Secretary

2/5/2025

## Chapter 70.114 - Aids Payment Worksheet For Tax Year 2024(Payment Year 2025) - Payment Due January 31, 2025

3179 of 7093

LEGAL DESCRIPTION: T01 R23-E S32 CHIWAUKEE DEVELOPMENT CO PARCEL NO: 93-4-123-322-0666 CONTROL NO: 134592

2.96 \$1,762.73 1.00539098 \$1,772.23

0 \$0.00 STAT 999999 STATE OF WISCONSIN

0.00322690 \$5.72 CNTY 30 KENOSHA COUNTY

0.00372470 \$6.60 MUNI 30174 VILLAGE OF PLEASANT PRAIRIE

0.00480520 \$8.52 REG 302793 SCH D OF KENOSHA

0.00053330 \$0.95 VTAE 000600 GATEWAY VTAE DISTRICT

Parcel Total: \$21.79

LEGAL DESCRIPTION: T01 R23-E S32 CHIWAUKEE DEVELOPMENT CO PARCEL NO: 93-4-123-323-0771 CONTROL NO: 134593

0.52 \$309.67 1.00539098 \$311.34

0 \$0.00 STAT 999999 STATE OF WISCONSIN

0.00322690 \$1.00 CNTY 30 KENOSHA COUNTY

0.00372470 \$1.16 MUNI 30174 VILLAGE OF PLEASANT PRAIRIE

0.00480520 \$1.50 REG 302793 SCH D OF KENOSHA

0.00053330 \$0.17 VTAE 000600 GATEWAY VTAE DISTRICT

Parcel Total: \$3.83

LEGAL DESCRIPTION: T01 R23-E S32 CHIWAUKEE DEVELOPMENT CO PARCEL NO: 93-4-123-322-1105 CONTROL NO: 134594

0.21 \$125.06 1.00539098 \$125.73

0 \$0.00 STAT 999999 STATE OF WISCONSIN

0.00322690 \$0.41 CNTY 30 KENOSHA COUNTY

0.00372470 \$0.47 MUNI 30174 VILLAGE OF PLEASANT PRAIRIE

0.00480520 \$0.60 REG 302793 SCH D OF KENOSHA

0.00053330 \$0.07 VTAE 000600 GATEWAY VTAE DISTRICT

Parcel Total: \$1.55



# State of Wisconsin / Department of Natural Resources

Tony Evers , Governor

, Secretary

2/5/2025

## Chapter 70.114 - Aids Payment Worksheet For Tax Year 2024(Payment Year 2025) - Payment Due January 31, 2025

3180 of 7093

LEGAL DESCRIPTION: T01 R23-E S32 CHIWAUKEE DEVELOPMENT CO PARCEL NO: 93-4-123-323-1395 CONTROL NO: 134595

0.21 \$125.06 1.00539098 \$125.73

0 \$0.00 STAT 999999 STATE OF WISCONSIN

0.00322690 \$0.41 CNTY 30 KENOSHA COUNTY

0.00372470 \$0.47 MUNI 30174 VILLAGE OF PLEASANT PRAIRIE

0.00480520 \$0.60 REG 302793 SCH D OF KENOSHA

0.00053330 \$0.07 VTAE 000600 GATEWAY VTAE DISTRICT

Parcel Total: \$1.55

LEGAL DESCRIPTION: T01 R23-E S32 CHIWAUKEE DEVELOPMENT CO PARCEL NO: 93-4-123-323-1400 CONTROL NO: 134596

0.21 \$125.06 1.00539098 \$125.73

0 \$0.00 STAT 999999 STATE OF WISCONSIN

0.00322690 \$0.41 CNTY 30 KENOSHA COUNTY

0.00372470 \$0.47 MUNI 30174 VILLAGE OF PLEASANT PRAIRIE

0.00480520 \$0.60 REG 302793 SCH D OF KENOSHA

0.00053330 \$0.07 VTAE 000600 GATEWAY VTAE DISTRICT

Parcel Total: \$1.55

LEGAL DESCRIPTION: T01 R23-E S32 CHIWAUKEE DEVELOPMENT CO PARCEL NO: 93-4-123-323-1390 CONTROL NO: 134597

0.21 \$125.06 1.00539098 \$125.73

0 \$0.00 STAT 999999 STATE OF WISCONSIN

0.00322690 \$0.41 CNTY 30 KENOSHA COUNTY

0.00372470 \$0.47 MUNI 30174 VILLAGE OF PLEASANT PRAIRIE

0.00480520 \$0.60 REG 302793 SCH D OF KENOSHA

0.00053330 \$0.07 VTAE 000600 GATEWAY VTAE DISTRICT

Parcel Total: \$1.55





# State of Wisconsin / Department of Natural Resources

Tony Evers , Governor

, Secretary

2/5/2025

## Chapter 70.114 - Aids Payment Worksheet For Tax Year 2024(Payment Year 2025) - Payment Due January 31, 2025

3181 of 7093

LEGAL DESCRIPTION: T01 R23-E S32 CHIWAUKEE DEVELOPMENT CO PARCEL NO: 93-4-123-323-1676 CONTROL NO: 134598

0.42 \$250.12 1.00539098 \$251.47

0 \$0.00 STAT 999999 STATE OF WISCONSIN

0.00322690 \$0.81 CNTY 30 KENOSHA COUNTY

0.00372470 \$0.94 MUNI 30174 VILLAGE OF PLEASANT PRAIRIE

0.00480520 \$1.21 REG 302793 SCH D OF KENOSHA

0.00053330 \$0.13 VTAE 000600 GATEWAY VTAE DISTRICT

Parcel Total: \$3.09

LEGAL DESCRIPTION: T01 R23-E S32 CHIWAUKEE DEVELOPMENT CO PARCEL NO: 93-4-123-323-1656 CONTROL NO: 134599

0.21 \$125.06 1.00539098 \$125.73

0 \$0.00 STAT 999999 STATE OF WISCONSIN

0.00322690 \$0.41 CNTY 30 KENOSHA COUNTY

0.00372470 \$0.47 MUNI 30174 VILLAGE OF PLEASANT PRAIRIE

0.00480520 \$0.60 REG 302793 SCH D OF KENOSHA

0.00053330 \$0.07 VTAE 000600 GATEWAY VTAE DISTRICT

Parcel Total: \$1.55

LEGAL DESCRIPTION: T01 R23-E S32 CHIWAUKEE DEVELOPMENT CO PARCEL NO: 93-4-123-323-0831 CONTROL NO: 134600

0.17 \$101.23 1.00539098 \$101.78

0 \$0.00 STAT 999999 STATE OF WISCONSIN

0.00322690 \$0.33 CNTY 30 KENOSHA COUNTY

0.00372470 \$0.38 MUNI 30174 VILLAGE OF PLEASANT PRAIRIE

0.00480520 \$0.49 REG 302793 SCH D OF KENOSHA

0.00053330 \$0.05 VTAE 000600 GATEWAY VTAE DISTRICT

Parcel Total: \$1.25



# State of Wisconsin / Department of Natural Resources

Tony Evers , Governor

, Secretary

2/5/2025

## Chapter 70.114 - Aids Payment Worksheet For Tax Year 2024(Payment Year 2025) - Payment Due January 31, 2025

3182 of 7093

LEGAL DESCRIPTION: T01 R23-E S32 CHIWAUKEE DEVELOPMENT CO PARCEL NO: 93-4-123-323-0831 CONTROL NO: 134601

0.11	\$65.51	1.00539098	\$65.87					
				0	\$0.00	STAT	999999	STATE OF WISCONSIN
				0.00322690	\$0.21	CNTY	30	KENOSHA COUNTY
				0.00372470	\$0.25	MUNI	30174	VILLAGE OF PLEASANT PRAIRIE
				0.00480520	\$0.32	REG	302793	SCH D OF KENOSHA
				0.00053330	\$0.04	VTAE	000600	GATEWAY VTAE DISTRICT

Parcel Total: \$0.82

LEGAL DESCRIPTION: T01 R23-E S32 CHIWAUKEE DEVELOPMENT CO PARCEL NO: 93-4-123-323-1520 CONTROL NO: 134602

1.5	\$893.28	1.00539098	\$898.09					
				0	\$0.00	STAT	999999	STATE OF WISCONSIN
				0.00322690	\$2.90	CNTY	30	KENOSHA COUNTY
				0.00372470	\$3.35	MUNI	30174	VILLAGE OF PLEASANT PRAIRIE
				0.00480520	\$4.32	REG	302793	SCH D OF KENOSHA
				0.00053330	\$0.48	VTAE	000600	GATEWAY VTAE DISTRICT

Parcel Total: \$11.05

LEGAL DESCRIPTION: T01 R23-E S32 CHIWAUKEE DEVELOPMENT CO PARCEL NO: 93-4-123-323-1515 CONTROL NO: 134603

0.21	\$125.06	1.00539098	\$125.73					
				0	\$0.00	STAT	999999	STATE OF WISCONSIN
				0.00322690	\$0.41	CNTY	30	KENOSHA COUNTY
				0.00372470	\$0.47	MUNI	30174	VILLAGE OF PLEASANT PRAIRIE
				0.00480520	\$0.60	REG	302793	SCH D OF KENOSHA
				0.00053330	\$0.07	VTAE	000600	GATEWAY VTAE DISTRICT

Parcel Total: \$1.55



# State of Wisconsin / Department of Natural Resources

Tony Evers , Governor

, Secretary

2/5/2025

## Chapter 70.114 - Aids Payment Worksheet For Tax Year 2024(Payment Year 2025) - Payment Due January 31, 2025

3183 of 7093

LEGAL DESCRIPTION: T01 R23-E S32 CHIWAUKEE      PARCEL NO: 93-4-123-323-0411      CONTROL NO: 134604

2.51      \$1,494.75      1.00539098      \$1,502.81

0      \$0.00      STAT      999999      STATE OF WISCONSIN

0.00322690      \$4.85      CNTY      30      KENOSHA COUNTY

0.00372470      \$5.60      MUNI      30174      VILLAGE OF PLEASANT PRAIRIE

0.00480520      \$7.22      REG      302793      SCH D OF KENOSHA

0.00053330      \$0.80      VTAE      000600      GATEWAY VTAE DISTRICT

Parcel Total:      \$18.47

LEGAL DESCRIPTION: T01 R23-E S32 CHIWAUKEE      PARCEL NO: 93-4-123-322-0205      CONTROL NO: 134605

0.69      \$410.91      1.00539098      \$413.13

0      \$0.00      STAT      999999      STATE OF WISCONSIN

0.00322690      \$1.33      CNTY      30      KENOSHA COUNTY

0.00372470      \$1.54      MUNI      30174      VILLAGE OF PLEASANT PRAIRIE

0.00480520      \$1.99      REG      302793      SCH D OF KENOSHA

0.00053330      \$0.22      VTAE      000600      GATEWAY VTAE DISTRICT

Parcel Total:      \$5.08

LEGAL DESCRIPTION: T01 R23-E S32 CHIWAUKEE DEVELOPMENT CO      PARCEL NO: 93-4-123-322-1070      CONTROL NO: 134606

0.22      \$131.01      1.00539098      \$131.72

0      \$0.00      STAT      999999      STATE OF WISCONSIN

0.00322690      \$0.43      CNTY      30      KENOSHA COUNTY

0.00372470      \$0.49      MUNI      30174      VILLAGE OF PLEASANT PRAIRIE

0.00480520      \$0.63      REG      302793      SCH D OF KENOSHA

0.00053330      \$0.07      VTAE      000600      GATEWAY VTAE DISTRICT

Parcel Total:      \$1.62



# State of Wisconsin / Department of Natural Resources

Tony Evers , Governor

, Secretary

2/5/2025

## Chapter 70.114 - Aids Payment Worksheet For Tax Year 2024(Payment Year 2025) - Payment Due January 31, 2025

3184 of 7093

LEGAL DESCRIPTION: T01 R23-E S32 CHIWAUKEE DEVELOPMENT CO PARCEL NO: 93-4-123-322-1065 CONTROL NO: 134607

0.21 \$125.06 1.00539098 \$125.73

0 \$0.00 STAT 999999 STATE OF WISCONSIN

0.00322690 \$0.41 CNTY 30 KENOSHA COUNTY

0.00372470 \$0.47 MUNI 30174 VILLAGE OF PLEASANT PRAIRIE

0.00480520 \$0.60 REG 302793 SCH D OF KENOSHA

0.00053330 \$0.07 VTAE 000600 GATEWAY VTAE DISTRICT

Parcel Total: \$1.55

LEGAL DESCRIPTION: T01 R23-E S32 CHIWAUKEE DEVELOPMENT CO PARCEL NO: 93-4-123-322-1060 CONTROL NO: 134608

0.21 \$125.06 1.00539098 \$125.73

0 \$0.00 STAT 999999 STATE OF WISCONSIN

0.00322690 \$0.41 CNTY 30 KENOSHA COUNTY

0.00372470 \$0.47 MUNI 30174 VILLAGE OF PLEASANT PRAIRIE

0.00480520 \$0.60 REG 302793 SCH D OF KENOSHA

0.00053330 \$0.07 VTAE 000600 GATEWAY VTAE DISTRICT

Parcel Total: \$1.55

LEGAL DESCRIPTION: T01 R23-E S32 CHIWAUKEE DEVELOPMENT CO PARCEL NO: 93-4-123-322-1055 CONTROL NO: 134609

0.21 \$125.06 1.00539098 \$125.73

0 \$0.00 STAT 999999 STATE OF WISCONSIN

0.00322690 \$0.41 CNTY 30 KENOSHA COUNTY

0.00372470 \$0.47 MUNI 30174 VILLAGE OF PLEASANT PRAIRIE

0.00480520 \$0.60 REG 302793 SCH D OF KENOSHA

0.00053330 \$0.07 VTAE 000600 GATEWAY VTAE DISTRICT

Parcel Total: \$1.55



# State of Wisconsin / Department of Natural Resources

Tony Evers , Governor

, Secretary

2/5/2025

## Chapter 70.114 - Aids Payment Worksheet For Tax Year 2024(Payment Year 2025) - Payment Due January 31, 2025

3185 of 7093

LEGAL DESCRIPTION: T01 R23-E S32 CHIWAUKEE DEVELOPMENT CO PARCEL NO: 93-4-123-322-0820 CONTROL NO: 134610

0.21 \$125.06 1.00539098 \$125.73

0 \$0.00 STAT 999999 STATE OF WISCONSIN

0.00322690 \$0.41 CNTY 30 KENOSHA COUNTY

0.00372470 \$0.47 MUNI 30174 VILLAGE OF PLEASANT PRAIRIE

0.00480520 \$0.60 REG 302793 SCH D OF KENOSHA

0.00053330 \$0.07 VTAE 000600 GATEWAY VTAE DISTRICT

Parcel Total: \$1.55

LEGAL DESCRIPTION: T01 R23-E S32 CHIWAUKEE DEVELOPMENT CO PARCEL NO: 93-4-123-322-0635 CONTROL NO: 134611

0.21 \$125.06 1.00539098 \$125.73

0 \$0.00 STAT 999999 STATE OF WISCONSIN

0.00322690 \$0.41 CNTY 30 KENOSHA COUNTY

0.00372470 \$0.47 MUNI 30174 VILLAGE OF PLEASANT PRAIRIE

0.00480520 \$0.60 REG 302793 SCH D OF KENOSHA

0.00053330 \$0.07 VTAE 000600 GATEWAY VTAE DISTRICT

Parcel Total: \$1.55

LEGAL DESCRIPTION: T01 R23-E S32 CHIWAUKEE DEVELOPMENT CO PARCEL NO: 93-4-123-322-0640 CONTROL NO: 134612

0.21 \$125.06 1.00539098 \$125.73

0 \$0.00 STAT 999999 STATE OF WISCONSIN

0.00322690 \$0.41 CNTY 30 KENOSHA COUNTY

0.00372470 \$0.47 MUNI 30174 VILLAGE OF PLEASANT PRAIRIE

0.00480520 \$0.60 REG 302793 SCH D OF KENOSHA

0.00053330 \$0.07 VTAE 000600 GATEWAY VTAE DISTRICT

Parcel Total: \$1.55



# State of Wisconsin / Department of Natural Resources

Tony Evers , Governor

, Secretary

2/5/2025

## Chapter 70.114 - Aids Payment Worksheet For Tax Year 2024(Payment Year 2025) - Payment Due January 31, 2025

3186 of 7093

LEGAL DESCRIPTION: T01 R23-E S32 CHIWAUKEE DEVELOPMENT CO PARCEL NO: 93-4-123-323-0820 CONTROL NO: 134613

0.21 \$125.06 1.00539098 \$125.73

0 \$0.00 STAT 999999 STATE OF WISCONSIN

0.00322690 \$0.41 CNTY 30 KENOSHA COUNTY

0.00372470 \$0.47 MUNI 30174 VILLAGE OF PLEASANT PRAIRIE

0.00480520 \$0.60 REG 302793 SCH D OF KENOSHA

0.00053330 \$0.07 VTAE 000600 GATEWAY VTAE DISTRICT

Parcel Total: \$1.55

LEGAL DESCRIPTION: T01 R23-E S32 CHIWAUKEE DEVELOPMENT CO PARCEL NO: 93-4-123-323-0815 CONTROL NO: 134614

0.23 \$136.97 1.00539098 \$137.70

0 \$0.00 STAT 999999 STATE OF WISCONSIN

0.00322690 \$0.44 CNTY 30 KENOSHA COUNTY

0.00372470 \$0.51 MUNI 30174 VILLAGE OF PLEASANT PRAIRIE

0.00480520 \$0.66 REG 302793 SCH D OF KENOSHA

0.00053330 \$0.07 VTAE 000600 GATEWAY VTAE DISTRICT

Parcel Total: \$1.68

LEGAL DESCRIPTION: T01 R23-E S32 CHIWAUKEE DEVELOPMENT CO PARCEL NO: 93-4-123-322-0461 CONTROL NO: 134615

0.71 \$422.82 1.00539098 \$425.10

0 \$0.00 STAT 999999 STATE OF WISCONSIN

0.00322690 \$1.37 CNTY 30 KENOSHA COUNTY

0.00372470 \$1.58 MUNI 30174 VILLAGE OF PLEASANT PRAIRIE

0.00480520 \$2.04 REG 302793 SCH D OF KENOSHA

0.00053330 \$0.23 VTAE 000600 GATEWAY VTAE DISTRICT

Parcel Total: \$5.22



# State of Wisconsin / Department of Natural Resources

Tony Evers , Governor

, Secretary

2/5/2025

## Chapter 70.114 - Aids Payment Worksheet For Tax Year 2024(Payment Year 2025) - Payment Due January 31, 2025

3187 of 7093

LEGAL DESCRIPTION: T01 R23-E S32 CHIWAUKEE DEVELOPMENT CO PARCEL NO: 93-4-123-322-1115 CONTROL NO: 134616

0.21 \$125.06 1.00539098 \$125.73

0 \$0.00 STAT 999999 STATE OF WISCONSIN

0.00322690 \$0.41 CNTY 30 KENOSHA COUNTY

0.00372470 \$0.47 MUNI 30174 VILLAGE OF PLEASANT PRAIRIE

0.00480520 \$0.60 REG 302793 SCH D OF KENOSHA

0.00053330 \$0.07 VTAE 000600 GATEWAY VTAE DISTRICT

Parcel Total: \$1.55

LEGAL DESCRIPTION: T01 R23-E S32 CHIWAUKEE DEVELOPMENT CO PARCEL NO: 93-4-123-322-1211 CONTROL NO: 134617

3.03 \$1,804.42 1.00539098 \$1,814.14

0 \$0.00 STAT 999999 STATE OF WISCONSIN

0.00322690 \$5.85 CNTY 30 KENOSHA COUNTY

0.00372470 \$6.76 MUNI 30174 VILLAGE OF PLEASANT PRAIRIE

0.00480520 \$8.72 REG 302793 SCH D OF KENOSHA

0.00053330 \$0.97 VTAE 000600 GATEWAY VTAE DISTRICT

Parcel Total: \$22.30

LEGAL DESCRIPTION: T01 R23-E S32 CHIWAUKEE DEVELOPMENT CO PARCEL NO: 93-4-123-323-1770 CONTROL NO: 134618

0.4 \$238.21 1.00539098 \$239.50

0 \$0.00 STAT 999999 STATE OF WISCONSIN

0.00322690 \$0.77 CNTY 30 KENOSHA COUNTY

0.00372470 \$0.89 MUNI 30174 VILLAGE OF PLEASANT PRAIRIE

0.00480520 \$1.15 REG 302793 SCH D OF KENOSHA

0.00053330 \$0.13 VTAE 000600 GATEWAY VTAE DISTRICT

Parcel Total: \$2.94



# State of Wisconsin / Department of Natural Resources

Tony Evers , Governor

, Secretary

2/5/2025

## Chapter 70.114 - Aids Payment Worksheet For Tax Year 2024(Payment Year 2025) - Payment Due January 31, 2025

3188 of 7093

LEGAL DESCRIPTION: T01 R23-E S32 CHIWAUKEE				PARCEL NO: 93-4-123-323-0465				CONTROL NO: 134619	
0.46	\$273.93	1.00539098	\$275.41	0	\$0.00	STAT	999999	STATE OF WISCONSIN	
				0.00322690	\$0.89	CNTY	30	KENOSHA COUNTY	
				0.00372470	\$1.03	MUNI	30174	VILLAGE OF PLEASANT PRAIRIE	
				0.00480520	\$1.32	REG	302793	SCH D OF KENOSHA	
				0.00053330	\$0.15	VTAE	000600	GATEWAY VTAE DISTRICT	
Parcel Total:					\$3.39				

LEGAL DESCRIPTION: T01 R23-E S32 CHIWAUKEE				PARCEL NO: 93-4-123-323-0451				CONTROL NO: 134620	
0.92	\$547.88	1.00539098	\$550.83	0	\$0.00	STAT	999999	STATE OF WISCONSIN	
				0.00322690	\$1.78	CNTY	30	KENOSHA COUNTY	
				0.00372470	\$2.05	MUNI	30174	VILLAGE OF PLEASANT PRAIRIE	
				0.00480520	\$2.65	REG	302793	SCH D OF KENOSHA	
				0.00053330	\$0.29	VTAE	000600	GATEWAY VTAE DISTRICT	
Parcel Total:					\$6.77				

LEGAL DESCRIPTION: T01 R23-E S32 CHIWAUKEE DEVELOPMENT CO				PARCEL NO: 93-4-123-322-0811				CONTROL NO: 134621	
0.64	\$381.13	1.00539098	\$383.19	0	\$0.00	STAT	999999	STATE OF WISCONSIN	
				0.00322690	\$1.24	CNTY	30	KENOSHA COUNTY	
				0.00372470	\$1.43	MUNI	30174	VILLAGE OF PLEASANT PRAIRIE	
				0.00480520	\$1.84	REG	302793	SCH D OF KENOSHA	
				0.00053330	\$0.20	VTAE	000600	GATEWAY VTAE DISTRICT	
Parcel Total:					\$4.71				





# State of Wisconsin / Department of Natural Resources

Tony Evers , Governor

, Secretary

2/5/2025

## Chapter 70.114 - Aids Payment Worksheet For Tax Year 2024(Payment Year 2025) - Payment Due January 31, 2025

3189 of 7093

LEGAL DESCRIPTION: T01 R23-E S32 CHIWAUKEE DEVELOPMENT CO PARCEL NO: 93-4-123-322-1086 CONTROL NO: 134622

1.05 \$625.30 1.00539098 \$628.67

0 \$0.00 STAT 999999 STATE OF WISCONSIN

0.00322690 \$2.03 CNTY 30 KENOSHA COUNTY

0.00372470 \$2.34 MUNI 30174 VILLAGE OF PLEASANT PRAIRIE

0.00480520 \$3.02 REG 302793 SCH D OF KENOSHA

0.00053330 \$0.34 VTAE 000600 GATEWAY VTAE DISTRICT

Parcel Total: \$7.73

LEGAL DESCRIPTION: T01 R23-E S32 CHIWAUKEE DEVELOPMENT CO PARCEL NO: 93-4-123-322-0836 CONTROL NO: 134623

0.44 \$262.03 1.00539098 \$263.44

0 \$0.00 STAT 999999 STATE OF WISCONSIN

0.00322690 \$0.85 CNTY 30 KENOSHA COUNTY

0.00372470 \$0.98 MUNI 30174 VILLAGE OF PLEASANT PRAIRIE

0.00480520 \$1.27 REG 302793 SCH D OF KENOSHA

0.00053330 \$0.14 VTAE 000600 GATEWAY VTAE DISTRICT

Parcel Total: \$3.24

LEGAL DESCRIPTION: T01 R23-E S32 CHIWAUKEE DEVELOPMENT CO PARCEL NO: 93-4-123-323-0780 CONTROL NO: 134624

0.26 \$154.84 1.00539098 \$155.67

0 \$0.00 STAT 999999 STATE OF WISCONSIN

0.00322690 \$0.50 CNTY 30 KENOSHA COUNTY

0.00372470 \$0.58 MUNI 30174 VILLAGE OF PLEASANT PRAIRIE

0.00480520 \$0.75 REG 302793 SCH D OF KENOSHA

0.00053330 \$0.08 VTAE 000600 GATEWAY VTAE DISTRICT

Parcel Total: \$1.91



# State of Wisconsin / Department of Natural Resources

Tony Evers , Governor

, Secretary

2/5/2025

## Chapter 70.114 - Aids Payment Worksheet For Tax Year 2024(Payment Year 2025) - Payment Due January 31, 2025

3190 of 7093

LEGAL DESCRIPTION: T01 R23-E S32 CHIWAUKEE				PARCEL NO: 93-4-123-323-0470				CONTROL NO: 134625	
0.46	\$273.93	1.00539098	\$275.41	0	\$0.00	STAT	999999	STATE OF WISCONSIN	
				0.00322690	\$0.89	CNTY	30	KENOSHA COUNTY	
				0.00372470	\$1.03	MUNI	30174	VILLAGE OF PLEASANT PRAIRIE	
				0.00480520	\$1.32	REG	302793	SCH D OF KENOSHA	
				0.00053330	\$0.15	VTAE	000600	GATEWAY VTAE DISTRICT	
Parcel Total:					\$3.39				

LEGAL DESCRIPTION: T01 R23-E S32 CHIWAUKEE				PARCEL NO: 93-4-123-323-0511				CONTROL NO: 134627	
1.84	\$1,095.76	1.00539098	\$1,101.66	0	\$0.00	STAT	999999	STATE OF WISCONSIN	
				0.00322690	\$3.55	CNTY	30	KENOSHA COUNTY	
				0.00372470	\$4.10	MUNI	30174	VILLAGE OF PLEASANT PRAIRIE	
				0.00480520	\$5.29	REG	302793	SCH D OF KENOSHA	
				0.00053330	\$0.59	VTAE	000600	GATEWAY VTAE DISTRICT	
Parcel Total:					\$13.53				

LEGAL DESCRIPTION: T01 R23-E S32 CHIWAUKEE				PARCEL NO: 93-4-123-322-0421				CONTROL NO: 134628	
0.92	\$547.88	1.00539098	\$550.83	0	\$0.00	STAT	999999	STATE OF WISCONSIN	
				0.00322690	\$1.78	CNTY	30	KENOSHA COUNTY	
				0.00372470	\$2.05	MUNI	30174	VILLAGE OF PLEASANT PRAIRIE	
				0.00480520	\$2.65	REG	302793	SCH D OF KENOSHA	
				0.00053330	\$0.29	VTAE	000600	GATEWAY VTAE DISTRICT	
Parcel Total:					\$6.77				



# State of Wisconsin / Department of Natural Resources

Tony Evers , Governor

, Secretary

2/5/2025

## Chapter 70.114 - Aids Payment Worksheet For Tax Year 2024(Payment Year 2025) - Payment Due January 31, 2025

3191 of 7093

LEGAL DESCRIPTION: T01 R23-E S32 CHIWAUKEE				PARCEL NO: 93-4-123-323-0536				CONTROL NO: 134629	
6.88	\$4,097.16	1.00539098	\$4,119.25	0	\$0.00	STAT	999999	STATE OF WISCONSIN	
				0.00322690	\$13.29	CNTY	30	KENOSHA COUNTY	
				0.00372470	\$15.34	MUNI	30174	VILLAGE OF PLEASANT PRAIRIE	
				0.00480520	\$19.79	REG	302793	SCH D OF KENOSHA	
				0.00053330	\$2.20	VTAE	000600	GATEWAY VTAE DISTRICT	
Parcel Total:					\$50.62				

LEGAL DESCRIPTION: T01 R23-E S32 CHIWAUKEE				PARCEL NO: 93-4-123-323-0701				CONTROL NO: 134630	
6.34	\$3,775.59	1.00539098	\$3,795.94	0	\$0.00	STAT	999999	STATE OF WISCONSIN	
				0.00322690	\$12.25	CNTY	30	KENOSHA COUNTY	
				0.00372470	\$14.14	MUNI	30174	VILLAGE OF PLEASANT PRAIRIE	
				0.00480520	\$18.24	REG	302793	SCH D OF KENOSHA	
				0.00053330	\$2.02	VTAE	000600	GATEWAY VTAE DISTRICT	
Parcel Total:					\$46.65				

LEGAL DESCRIPTION: T01 R23-E S32 CHIWAUKEE				PARCEL NO: 93-4-123-323-0616				CONTROL NO: 134631	
6.43	\$3,829.18	1.00539098	\$3,849.83	0	\$0.00	STAT	999999	STATE OF WISCONSIN	
				0.00322690	\$12.42	CNTY	30	KENOSHA COUNTY	
				0.00372470	\$14.34	MUNI	30174	VILLAGE OF PLEASANT PRAIRIE	
				0.00480520	\$18.50	REG	302793	SCH D OF KENOSHA	
				0.00053330	\$2.05	VTAE	000600	GATEWAY VTAE DISTRICT	
Parcel Total:					\$47.31				



# State of Wisconsin / Department of Natural Resources

Tony Evers , Governor

, Secretary

2/5/2025

## Chapter 70.114 - Aids Payment Worksheet For Tax Year 2024(Payment Year 2025) - Payment Due January 31, 2025

3192 of 7093

LEGAL DESCRIPTION: T01 R23-E S32 CHIWAUKEE DEVELOPMENT CO PARCEL NO: 93-4-123-322-0601 CONTROL NO: 134632

0.84 \$500.24 1.00539098 \$502.94

0 \$0.00 STAT 999999 STATE OF WISCONSIN

0.00322690 \$1.62 CNTY 30 KENOSHA COUNTY

0.00372470 \$1.87 MUNI 30174 VILLAGE OF PLEASANT PRAIRIE

0.00480520 \$2.42 REG 302793 SCH D OF KENOSHA

0.00053330 \$0.27 VTAE 000600 GATEWAY VTAE DISTRICT

Parcel Total: \$6.18

LEGAL DESCRIPTION: T01 R23-E S32 CHIWAUKEE PARCEL NO: 93-4-123-322-0238 CONTROL NO: 134633

0.23 \$136.97 1.00539098 \$137.70

0 \$0.00 STAT 999999 STATE OF WISCONSIN

0.00322690 \$0.44 CNTY 30 KENOSHA COUNTY

0.00372470 \$0.51 MUNI 30174 VILLAGE OF PLEASANT PRAIRIE

0.00480520 \$0.66 REG 302793 SCH D OF KENOSHA

0.00053330 \$0.07 VTAE 000600 GATEWAY VTAE DISTRICT

Parcel Total: \$1.68

LEGAL DESCRIPTION: T01 R23-E S32 CHIWAUKEE DEVELOPMENT CO PARCEL NO: 93-4-123-322-0970 CONTROL NO: 134634

0.21 \$125.06 1.00539098 \$125.73

0 \$0.00 STAT 999999 STATE OF WISCONSIN

0.00322690 \$0.41 CNTY 30 KENOSHA COUNTY

0.00372470 \$0.47 MUNI 30174 VILLAGE OF PLEASANT PRAIRIE

0.00480520 \$0.60 REG 302793 SCH D OF KENOSHA

0.00053330 \$0.07 VTAE 000600 GATEWAY VTAE DISTRICT

Parcel Total: \$1.55



# State of Wisconsin / Department of Natural Resources

Tony Evers , Governor

, Secretary

2/5/2025

## Chapter 70.114 - Aids Payment Worksheet For Tax Year 2024(Payment Year 2025) - Payment Due January 31, 2025

3193 of 7093

LEGAL DESCRIPTION: T01 R23-E S32 CHIWAUKEE DEVELOPMENT CO PARCEL NO: 93-4-123-322-1266 CONTROL NO: 134635

0.17 \$101.23 1.00539098 \$101.78

0 \$0.00 STAT 999999 STATE OF WISCONSIN

0.00322690 \$0.33 CNTY 30 KENOSHA COUNTY

0.00372470 \$0.38 MUNI 30174 VILLAGE OF PLEASANT PRAIRIE

0.00480520 \$0.49 REG 302793 SCH D OF KENOSHA

0.00053330 \$0.05 VTAE 000600 GATEWAY VTAE DISTRICT

Parcel Total: \$1.25

LEGAL DESCRIPTION: T01 R23-E S32 CHIWAUKEE PARCEL NO: 93-4-123-322-0231 CONTROL NO: 134636

3.67 \$2,185.55 1.00539098 \$2,197.33

0 \$0.00 STAT 999999 STATE OF WISCONSIN

0.00322690 \$7.09 CNTY 30 KENOSHA COUNTY

0.00372470 \$8.18 MUNI 30174 VILLAGE OF PLEASANT PRAIRIE

0.00480520 \$10.56 REG 302793 SCH D OF KENOSHA

0.00053330 \$1.17 VTAE 000600 GATEWAY VTAE DISTRICT

Parcel Total: \$27.00

LEGAL DESCRIPTION: T01 R23-E S32 CHIWAUKEE PARCEL NO: 93-4-123-322-0296 CONTROL NO: 134637

7.19 \$4,281.78 1.00539098 \$4,304.86

0 \$0.00 STAT 999999 STATE OF WISCONSIN

0.00322690 \$13.89 CNTY 30 KENOSHA COUNTY

0.00372470 \$16.03 MUNI 30174 VILLAGE OF PLEASANT PRAIRIE

0.00480520 \$20.69 REG 302793 SCH D OF KENOSHA

0.00053330 \$2.30 VTAE 000600 GATEWAY VTAE DISTRICT

Parcel Total: \$52.91



# State of Wisconsin / Department of Natural Resources

Tony Evers , Governor

, Secretary

2/5/2025

## Chapter 70.114 - Aids Payment Worksheet For Tax Year 2024(Payment Year 2025) - Payment Due January 31, 2025

3194 of 7093

LEGAL DESCRIPTION: T01 R23-E S32 CHIWAUKEE DEVELOPMENT CO PARCEL NO: 93-4-123-322-0886 CONTROL NO: 134638

1.37 \$815.86 1.00539098 \$820.26

0 \$0.00 STAT 999999 STATE OF WISCONSIN

0.00322690 \$2.65 CNTY 30 KENOSHA COUNTY

0.00372470 \$3.06 MUNI 30174 VILLAGE OF PLEASANT PRAIRIE

0.00480520 \$3.94 REG 302793 SCH D OF KENOSHA

0.00053330 \$0.44 VTAE 000600 GATEWAY VTAE DISTRICT

Parcel Total: \$10.09

LEGAL DESCRIPTION: T01 R23-E S32 CHIWAUKEE DEVELOPMENT CO PARCEL NO: 93-4-123-323-1156 CONTROL NO: 134639

0.87 \$518.10 1.00539098 \$520.89

0 \$0.00 STAT 999999 STATE OF WISCONSIN

0.00322690 \$1.68 CNTY 30 KENOSHA COUNTY

0.00372470 \$1.94 MUNI 30174 VILLAGE OF PLEASANT PRAIRIE

0.00480520 \$2.50 REG 302793 SCH D OF KENOSHA

0.00053330 \$0.28 VTAE 000600 GATEWAY VTAE DISTRICT

Parcel Total: \$6.40

LEGAL DESCRIPTION: T01 R23-E S32 CHIWAUKEE PARCEL NO: 93-4-123-323-0481 CONTROL NO: 134640

1.38 \$821.81 1.00539098 \$826.24

0 \$0.00 STAT 999999 STATE OF WISCONSIN

0.00322690 \$2.67 CNTY 30 KENOSHA COUNTY

0.00372470 \$3.08 MUNI 30174 VILLAGE OF PLEASANT PRAIRIE

0.00480520 \$3.97 REG 302793 SCH D OF KENOSHA

0.00053330 \$0.44 VTAE 000600 GATEWAY VTAE DISTRICT

Parcel Total: \$10.16



# State of Wisconsin / Department of Natural Resources

Tony Evers , Governor

, Secretary

2/5/2025

## Chapter 70.114 - Aids Payment Worksheet For Tax Year 2024(Payment Year 2025) - Payment Due January 31, 2025

3195 of 7093

LEGAL DESCRIPTION: T01 R23-E S32 CHIWAUKEE DEVELOPMENT CO PARCEL NO: 93-4-123-323-1020 CONTROL NO: 134641

0.19 \$113.15 1.00539098 \$113.76

0 \$0.00 STAT 999999 STATE OF WISCONSIN

0.00322690 \$0.37 CNTY 30 KENOSHA COUNTY

0.00372470 \$0.42 MUNI 30174 VILLAGE OF PLEASANT PRAIRIE

0.00480520 \$0.55 REG 302793 SCH D OF KENOSHA

0.00053330 \$0.06 VTAE 000600 GATEWAY VTAE DISTRICT

Parcel Total: \$1.40

LEGAL DESCRIPTION: T01 R23-E S32 CHIWAUKEE DEVELOPMENT CO PARCEL NO: 93-4-123-323-1015 CONTROL NO: 134642

0.3 \$178.65 1.00539098 \$179.62

0 \$0.00 STAT 999999 STATE OF WISCONSIN

0.00322690 \$0.58 CNTY 30 KENOSHA COUNTY

0.00372470 \$0.67 MUNI 30174 VILLAGE OF PLEASANT PRAIRIE

0.00480520 \$0.86 REG 302793 SCH D OF KENOSHA

0.00053330 \$0.10 VTAE 000600 GATEWAY VTAE DISTRICT

Parcel Total: \$2.21

LEGAL DESCRIPTION: T01 R23-E S32 CHIWAUKEE DEVELOPMENT CO PARCEL NO: 93-4-123-322-0771 CONTROL NO: 134643

1.94 \$1,155.30 1.00539098 \$1,161.53

0 \$0.00 STAT 999999 STATE OF WISCONSIN

0.00322690 \$3.75 CNTY 30 KENOSHA COUNTY

0.00372470 \$4.33 MUNI 30174 VILLAGE OF PLEASANT PRAIRIE

0.00480520 \$5.58 REG 302793 SCH D OF KENOSHA

0.00053330 \$0.62 VTAE 000600 GATEWAY VTAE DISTRICT

Parcel Total: \$14.28



# State of Wisconsin / Department of Natural Resources

Tony Evers , Governor

, Secretary

2/5/2025

## Chapter 70.114 - Aids Payment Worksheet For Tax Year 2024(Payment Year 2025) - Payment Due January 31, 2025

3196 of 7093

LEGAL DESCRIPTION: T01 R23-E S32 CHIWAUKEE DEVELOPMENT CO PARCEL NO: 93-4-123-323-1760 CONTROL NO: 134644

0.21 \$125.06 1.00539098 \$125.73

0 \$0.00 STAT 999999 STATE OF WISCONSIN

0.00322690 \$0.41 CNTY 30 KENOSHA COUNTY

0.00372470 \$0.47 MUNI 30174 VILLAGE OF PLEASANT PRAIRIE

0.00480520 \$0.60 REG 302793 SCH D OF KENOSHA

0.00053330 \$0.07 VTAE 000600 GATEWAY VTAE DISTRICT

Parcel Total: \$1.55

LEGAL DESCRIPTION: T01 R23-E S32 CHIWAUKEE DEVELOPMENT CO PARCEL NO: 93-4-123-323-1765 CONTROL NO: 134645

0.3 \$178.65 1.00539098 \$179.62

0 \$0.00 STAT 999999 STATE OF WISCONSIN

0.00322690 \$0.58 CNTY 30 KENOSHA COUNTY

0.00372470 \$0.67 MUNI 30174 VILLAGE OF PLEASANT PRAIRIE

0.00480520 \$0.86 REG 302793 SCH D OF KENOSHA

0.00053330 \$0.10 VTAE 000600 GATEWAY VTAE DISTRICT

Parcel Total: \$2.21

LEGAL DESCRIPTION: T01 R23-E S32 CHIWAUKEE DEVELOPMENT CO PARCEL NO: 93-4-123-323-1056 CONTROL NO: 134646

2.4 \$1,429.25 1.00539098 \$1,436.95

0 \$0.00 STAT 999999 STATE OF WISCONSIN

0.00322690 \$4.64 CNTY 30 KENOSHA COUNTY

0.00372470 \$5.35 MUNI 30174 VILLAGE OF PLEASANT PRAIRIE

0.00480520 \$6.90 REG 302793 SCH D OF KENOSHA

0.00053330 \$0.77 VTAE 000600 GATEWAY VTAE DISTRICT

Parcel Total: \$17.66





# State of Wisconsin / Department of Natural Resources

Tony Evers , Governor

, Secretary

2/5/2025

## Chapter 70.114 - Aids Payment Worksheet For Tax Year 2024(Payment Year 2025) - Payment Due January 31, 2025

3197 of 7093

LEGAL DESCRIPTION: T01 R23-E S32 CHIWAUKEE DEVELOPMENT CO PARCEL NO: 93-4-123-323-1505 CONTROL NO: 134647

0.21 \$125.06 1.00539098 \$125.73

0 \$0.00 STAT 999999 STATE OF WISCONSIN

0.00322690 \$0.41 CNTY 30 KENOSHA COUNTY

0.00372470 \$0.47 MUNI 30174 VILLAGE OF PLEASANT PRAIRIE

0.00480520 \$0.60 REG 302793 SCH D OF KENOSHA

0.00053330 \$0.07 VTAE 000600 GATEWAY VTAE DISTRICT

Parcel Total: \$1.55

LEGAL DESCRIPTION: T01 R23-E S32 CHIWAUKEE DEVELOPMENT CO PARCEL NO: 93-4-123-323-1500 CONTROL NO: 134648

0.21 \$125.06 1.00539098 \$125.73

0 \$0.00 STAT 999999 STATE OF WISCONSIN

0.00322690 \$0.41 CNTY 30 KENOSHA COUNTY

0.00372470 \$0.47 MUNI 30174 VILLAGE OF PLEASANT PRAIRIE

0.00480520 \$0.60 REG 302793 SCH D OF KENOSHA

0.00053330 \$0.07 VTAE 000600 GATEWAY VTAE DISTRICT

Parcel Total: \$1.55

LEGAL DESCRIPTION: T01 R23-E S32 CHIWAUKEE DEVELOPMENT CO PARCEL NO: 93-4-123-323-1086 CONTROL NO: 134649

0.87 \$518.10 1.00539098 \$520.89

0 \$0.00 STAT 999999 STATE OF WISCONSIN

0.00322690 \$1.68 CNTY 30 KENOSHA COUNTY

0.00372470 \$1.94 MUNI 30174 VILLAGE OF PLEASANT PRAIRIE

0.00480520 \$2.50 REG 302793 SCH D OF KENOSHA

0.00053330 \$0.28 VTAE 000600 GATEWAY VTAE DISTRICT

Parcel Total: \$6.40



# State of Wisconsin / Department of Natural Resources

Tony Evers , Governor

, Secretary

2/5/2025

## Chapter 70.114 - Aids Payment Worksheet For Tax Year 2024(Payment Year 2025) - Payment Due January 31, 2025

3198 of 7093

LEGAL DESCRIPTION: T01 R23-E S32 CHIWAUKEE DEVELOPMENT CO PARCEL NO: 93-4-123-323-1286 CONTROL NO: 134652

1.51 \$899.23 1.00539098 \$904.08

0 \$0.00 STAT 999999 STATE OF WISCONSIN

0.00322690 \$2.92 CNTY 30 KENOSHA COUNTY

0.00372470 \$3.37 MUNI 30174 VILLAGE OF PLEASANT PRAIRIE

0.00480520 \$4.34 REG 302793 SCH D OF KENOSHA

0.00053330 \$0.48 VTAE 000600 GATEWAY VTAE DISTRICT

Parcel Total: \$11.11

LEGAL DESCRIPTION: T01 R23-E S32 CHIWAUKEE DEVELOPMENT CO PARCEL NO: 93-4-123-323-0991 CONTROL NO: 134653

0.78 \$464.51 1.00539098 \$467.01

0 \$0.00 STAT 999999 STATE OF WISCONSIN

0.00322690 \$1.51 CNTY 30 KENOSHA COUNTY

0.00372470 \$1.74 MUNI 30174 VILLAGE OF PLEASANT PRAIRIE

0.00480520 \$2.24 REG 302793 SCH D OF KENOSHA

0.00053330 \$0.25 VTAE 000600 GATEWAY VTAE DISTRICT

Parcel Total: \$5.74

LEGAL DESCRIPTION: T01 R23-E S32 CHIWAUKEE DEVELOPMENT CO PARCEL NO: 93-4-123-323-1006 CONTROL NO: 134654

0.43 \$256.07 1.00539098 \$257.45

0 \$0.00 STAT 999999 STATE OF WISCONSIN

0.00322690 \$0.83 CNTY 30 KENOSHA COUNTY

0.00372470 \$0.96 MUNI 30174 VILLAGE OF PLEASANT PRAIRIE

0.00480520 \$1.24 REG 302793 SCH D OF KENOSHA

0.00053330 \$0.14 VTAE 000600 GATEWAY VTAE DISTRICT

Parcel Total: \$3.17



# State of Wisconsin / Department of Natural Resources

Tony Evers , Governor

, Secretary

2/5/2025

## Chapter 70.114 - Aids Payment Worksheet For Tax Year 2024(Payment Year 2025) - Payment Due January 31, 2025

3199 of 7093

LEGAL DESCRIPTION: T01 R23-E S32 CHIWAUKEE DEVELOPMENT CO PARCEL NO: 93-4-123-323-0881 CONTROL NO: 134656

0.73 \$434.73 1.00539098 \$437.07

0 \$0.00 STAT 999999 STATE OF WISCONSIN

0.00322690 \$1.41 CNTY 30 KENOSHA COUNTY

0.00372470 \$1.63 MUNI 30174 VILLAGE OF PLEASANT PRAIRIE

0.00480520 \$2.10 REG 302793 SCH D OF KENOSHA

0.00053330 \$0.23 VTAE 000600 GATEWAY VTAE DISTRICT

Parcel Total: \$5.37

LEGAL DESCRIPTION: T01 R23-E S32 CHIWAUKEE PARCEL NO: 93-4-123-323-0431 CONTROL NO: 134657

0.92 \$547.88 1.00539098 \$550.83

0 \$0.00 STAT 999999 STATE OF WISCONSIN

0.00322690 \$1.78 CNTY 30 KENOSHA COUNTY

0.00372470 \$2.05 MUNI 30174 VILLAGE OF PLEASANT PRAIRIE

0.00480520 \$2.65 REG 302793 SCH D OF KENOSHA

0.00053330 \$0.29 VTAE 000600 GATEWAY VTAE DISTRICT

Parcel Total: \$6.77

LEGAL DESCRIPTION: T01 R23-E S32 CHIWAUKEE DEVELOPMENT CO PARCEL NO: 93-4-123-323-1735 CONTROL NO: 134658

0.25 \$148.87 1.00539098 \$149.68

0 \$0.00 STAT 999999 STATE OF WISCONSIN

0.00322690 \$0.48 CNTY 30 KENOSHA COUNTY

0.00372470 \$0.56 MUNI 30174 VILLAGE OF PLEASANT PRAIRIE

0.00480520 \$0.72 REG 302793 SCH D OF KENOSHA

0.00053330 \$0.08 VTAE 000600 GATEWAY VTAE DISTRICT

Parcel Total: \$1.84



# State of Wisconsin / Department of Natural Resources

Tony Evers , Governor

, Secretary

2/5/2025

## Chapter 70.114 - Aids Payment Worksheet For Tax Year 2024(Payment Year 2025) - Payment Due January 31, 2025

3200 of 7093

LEGAL DESCRIPTION: T01 R23-E S32 CHIWAUKEE DEVELOPMENT CO PARCEL NO: 93-4-123-323-1590 CONTROL NO: 134659

0.21 \$125.06 1.00539098 \$125.73

0 \$0.00 STAT 999999 STATE OF WISCONSIN

0.00322690 \$0.41 CNTY 30 KENOSHA COUNTY

0.00372470 \$0.47 MUNI 30174 VILLAGE OF PLEASANT PRAIRIE

0.00480520 \$0.60 REG 302793 SCH D OF KENOSHA

0.00053330 \$0.07 VTAE 000600 GATEWAY VTAE DISTRICT

Parcel Total: \$1.55

LEGAL DESCRIPTION: T01 R23-E S32 CHIWAUKEE DEVELOPMENT CO PARCEL NO: 93-4-123-323-1616 CONTROL NO: 134660

0.41 \$244.17 1.00539098 \$245.48

0 \$0.00 STAT 999999 STATE OF WISCONSIN

0.00322690 \$0.79 CNTY 30 KENOSHA COUNTY

0.00372470 \$0.91 MUNI 30174 VILLAGE OF PLEASANT PRAIRIE

0.00480520 \$1.18 REG 302793 SCH D OF KENOSHA

0.00053330 \$0.13 VTAE 000600 GATEWAY VTAE DISTRICT

Parcel Total: \$3.01

LEGAL DESCRIPTION: T01 R23-E S32 CHIWAUKEE DEVELOPMENT CO PARCEL NO: 93-4-123-323-1755 CONTROL NO: 134661

0.21 \$125.06 1.00539098 \$125.73

0 \$0.00 STAT 999999 STATE OF WISCONSIN

0.00322690 \$0.41 CNTY 30 KENOSHA COUNTY

0.00372470 \$0.47 MUNI 30174 VILLAGE OF PLEASANT PRAIRIE

0.00480520 \$0.60 REG 302793 SCH D OF KENOSHA

0.00053330 \$0.07 VTAE 000600 GATEWAY VTAE DISTRICT

Parcel Total: \$1.55



# State of Wisconsin / Department of Natural Resources

Tony Evers , Governor

, Secretary

2/5/2025

## Chapter 70.114 - Aids Payment Worksheet For Tax Year 2024(Payment Year 2025) - Payment Due January 31, 2025

3201 of 7093

LEGAL DESCRIPTION: T01 R23-E S32 CHIWAUKEE DEVELOPMENT CO PARCEL NO: 93-4-123-322-1150 CONTROL NO: 134662

0.19 \$113.15 1.00539098 \$113.76

0 \$0.00 STAT 999999 STATE OF WISCONSIN

0.00322690 \$0.37 CNTY 30 KENOSHA COUNTY

0.00372470 \$0.42 MUNI 30174 VILLAGE OF PLEASANT PRAIRIE

0.00480520 \$0.55 REG 302793 SCH D OF KENOSHA

0.00053330 \$0.06 VTAE 000600 GATEWAY VTAE DISTRICT

Parcel Total: \$1.40

LEGAL DESCRIPTION: T01 R23-E S32 CHIWAUKEE DEVELOPMENT CO PARCEL NO: 93-4-123-322-1280 CONTROL NO: 134663

0.26 \$154.84 1.00539098 \$155.67

0 \$0.00 STAT 999999 STATE OF WISCONSIN

0.00322690 \$0.50 CNTY 30 KENOSHA COUNTY

0.00372470 \$0.58 MUNI 30174 VILLAGE OF PLEASANT PRAIRIE

0.00480520 \$0.75 REG 302793 SCH D OF KENOSHA

0.00053330 \$0.08 VTAE 000600 GATEWAY VTAE DISTRICT

Parcel Total: \$1.91

LEGAL DESCRIPTION: T01 R23-E S32 CHIWAUKEE DEVELOPMENT CO PARCEL NO: 93-4-123-322-1285 CONTROL NO: 134664

0.24 \$142.92 1.00539098 \$143.69

0 \$0.00 STAT 999999 STATE OF WISCONSIN

0.00322690 \$0.46 CNTY 30 KENOSHA COUNTY

0.00372470 \$0.54 MUNI 30174 VILLAGE OF PLEASANT PRAIRIE

0.00480520 \$0.69 REG 302793 SCH D OF KENOSHA

0.00053330 \$0.08 VTAE 000600 GATEWAY VTAE DISTRICT

Parcel Total: \$1.77



# State of Wisconsin / Department of Natural Resources

Tony Evers , Governor

, Secretary

2/5/2025

## Chapter 70.114 - Aids Payment Worksheet For Tax Year 2024(Payment Year 2025) - Payment Due January 31, 2025

3202 of 7093

LEGAL DESCRIPTION: T01 R23-E S32 CHIWAUKEE DEVELOPMENT CO PARCEL NO: 93-4-123-323-1075 CONTROL NO: 134665

0.24 \$142.92 1.00539098 \$143.69

0 \$0.00 STAT 999999 STATE OF WISCONSIN

0.00322690 \$0.46 CNTY 30 KENOSHA COUNTY

0.00372470 \$0.54 MUNI 30174 VILLAGE OF PLEASANT PRAIRIE

0.00480520 \$0.69 REG 302793 SCH D OF KENOSHA

0.00053330 \$0.08 VTAE 000600 GATEWAY VTAE DISTRICT

Parcel Total: \$1.77

LEGAL DESCRIPTION: T01 R23-E S32 CHIWAUKEE DEVELOPMENT CO PARCEL NO: 93-4-123-323-1220 CONTROL NO: 134666

0.26 \$154.84 1.00539098 \$155.67

0 \$0.00 STAT 999999 STATE OF WISCONSIN

0.00322690 \$0.50 CNTY 30 KENOSHA COUNTY

0.00372470 \$0.58 MUNI 30174 VILLAGE OF PLEASANT PRAIRIE

0.00480520 \$0.75 REG 302793 SCH D OF KENOSHA

0.00053330 \$0.08 VTAE 000600 GATEWAY VTAE DISTRICT

Parcel Total: \$1.91

LEGAL DESCRIPTION: T01 R23-E S32 CHIWAUKEE DEVELOPMENT CO PARCEL NO: 93-4-123-323-1225 CONTROL NO: 134667

0.23 \$136.97 1.00539098 \$137.70

0 \$0.00 STAT 999999 STATE OF WISCONSIN

0.00322690 \$0.44 CNTY 30 KENOSHA COUNTY

0.00372470 \$0.51 MUNI 30174 VILLAGE OF PLEASANT PRAIRIE

0.00480520 \$0.66 REG 302793 SCH D OF KENOSHA

0.00053330 \$0.07 VTAE 000600 GATEWAY VTAE DISTRICT

Parcel Total: \$1.68



# State of Wisconsin / Department of Natural Resources

Tony Evers , Governor

, Secretary

2/5/2025

## Chapter 70.114 - Aids Payment Worksheet For Tax Year 2024(Payment Year 2025) - Payment Due January 31, 2025

3203 of 7093

LEGAL DESCRIPTION: T01 R23-E S32 CHIWAUKEE DEVELOPMENT CO PARCEL NO: 93-4-123-323-1415 CONTROL NO: 134668

0.2	\$119.11	1.00539098	\$119.75					
				0	\$0.00	STAT	999999	STATE OF WISCONSIN
				0.00322690	\$0.39	CNTY	30	KENOSHA COUNTY
				0.00372470	\$0.45	MUNI	30174	VILLAGE OF PLEASANT PRAIRIE
				0.00480520	\$0.58	REG	302793	SCH D OF KENOSHA
				0.00053330	\$0.06	VTAE	000600	GATEWAY VTAE DISTRICT

Parcel Total: \$1.48

LEGAL DESCRIPTION: T01 R23-E S32 CHIWAUKEE DEVELOPMENT CO PARCEL NO: 93-4-123-323-1685 CONTROL NO: 134669

0.21	\$125.06	1.00539098	\$125.73					
				0	\$0.00	STAT	999999	STATE OF WISCONSIN
				0.00322690	\$0.41	CNTY	30	KENOSHA COUNTY
				0.00372470	\$0.47	MUNI	30174	VILLAGE OF PLEASANT PRAIRIE
				0.00480520	\$0.60	REG	302793	SCH D OF KENOSHA
				0.00053330	\$0.07	VTAE	000600	GATEWAY VTAE DISTRICT

Parcel Total: \$1.55

LEGAL DESCRIPTION: T01 R23-E S32 CHIWAUKEE DEVELOPMENT CO PARCEL NO: 93-4-123-323-1320 CONTROL NO: 134670

0.25	\$148.87	1.00539098	\$149.68					
				0	\$0.00	STAT	999999	STATE OF WISCONSIN
				0.00322690	\$0.48	CNTY	30	KENOSHA COUNTY
				0.00372470	\$0.56	MUNI	30174	VILLAGE OF PLEASANT PRAIRIE
				0.00480520	\$0.72	REG	302793	SCH D OF KENOSHA
				0.00053330	\$0.08	VTAE	000600	GATEWAY VTAE DISTRICT

Parcel Total: \$1.84



# State of Wisconsin / Department of Natural Resources

Tony Evers , Governor

, Secretary

2/5/2025

## Chapter 70.114 - Aids Payment Worksheet For Tax Year 2024(Payment Year 2025) - Payment Due January 31, 2025

3204 of 7093

LEGAL DESCRIPTION: T01 R23-E S32 CHIWAUKEE DEVELOPMENT CO PARCEL NO: 93-4-123-323-1325 CONTROL NO: 134671

0.26 \$154.84 1.00539098 \$155.67

0 \$0.00 STAT 999999 STATE OF WISCONSIN

0.00322690 \$0.50 CNTY 30 KENOSHA COUNTY

0.00372470 \$0.58 MUNI 30174 VILLAGE OF PLEASANT PRAIRIE

0.00480520 \$0.75 REG 302793 SCH D OF KENOSHA

0.00053330 \$0.08 VTAE 000600 GATEWAY VTAE DISTRICT

Parcel Total: \$1.91

LEGAL DESCRIPTION: T01 R23-E S32 CHIWAUKEE DEVELOPMENT CO PARCEL NO: 93-4-123-323-1375 CONTROL NO: 134672

0.21 \$125.06 1.00539098 \$125.73

0 \$0.00 STAT 999999 STATE OF WISCONSIN

0.00322690 \$0.41 CNTY 30 KENOSHA COUNTY

0.00372470 \$0.47 MUNI 30174 VILLAGE OF PLEASANT PRAIRIE

0.00480520 \$0.60 REG 302793 SCH D OF KENOSHA

0.00053330 \$0.07 VTAE 000600 GATEWAY VTAE DISTRICT

Parcel Total: \$1.55

LEGAL DESCRIPTION: T01 R23-E S32 CHIWAUKEE DEVELOPMENT CO PARCEL NO: 93-4-123-323-1405 CONTROL NO: 134673

0.29 \$172.70 1.00539098 \$173.63

0 \$0.00 STAT 999999 STATE OF WISCONSIN

0.00322690 \$0.56 CNTY 30 KENOSHA COUNTY

0.00372470 \$0.65 MUNI 30174 VILLAGE OF PLEASANT PRAIRIE

0.00480520 \$0.83 REG 302793 SCH D OF KENOSHA

0.00053330 \$0.09 VTAE 000600 GATEWAY VTAE DISTRICT

Parcel Total: \$2.13





# State of Wisconsin / Department of Natural Resources

Tony Evers , Governor

, Secretary

2/5/2025

## Chapter 70.114 - Aids Payment Worksheet For Tax Year 2024(Payment Year 2025) - Payment Due January 31, 2025

3205 of 7093

LEGAL DESCRIPTION: T01 R23-E S32 CHIWAUKEE DEVELOPMENT CO PARCEL NO: 93-4-123-323-1700 CONTROL NO: 134674

0.27 \$160.79 1.00539098 \$161.66

0 \$0.00 STAT 999999 STATE OF WISCONSIN

0.00322690 \$0.52 CNTY 30 KENOSHA COUNTY

0.00372470 \$0.60 MUNI 30174 VILLAGE OF PLEASANT PRAIRIE

0.00480520 \$0.78 REG 302793 SCH D OF KENOSHA

0.00053330 \$0.09 VTAE 000600 GATEWAY VTAE DISTRICT

Parcel Total: \$1.99

LEGAL DESCRIPTION: T01 R23-E S32 CHIWAUKEE DEVELOPMENT CO PARCEL NO: 93-4-123-323-1340 CONTROL NO: 134675

0.44 \$262.03 1.00539098 \$263.44

0 \$0.00 STAT 999999 STATE OF WISCONSIN

0.00322690 \$0.85 CNTY 30 KENOSHA COUNTY

0.00372470 \$0.98 MUNI 30174 VILLAGE OF PLEASANT PRAIRIE

0.00480520 \$1.27 REG 302793 SCH D OF KENOSHA

0.00053330 \$0.14 VTAE 000600 GATEWAY VTAE DISTRICT

Parcel Total: \$3.24

LEGAL DESCRIPTION: T01 R23-E S32 CHIWAUKEE DEVELOPMENT CO PARCEL NO: 93-4-123-323-1360 CONTROL NO: 134676

0.21 \$125.06 1.00539098 \$125.73

0 \$0.00 STAT 999999 STATE OF WISCONSIN

0.00322690 \$0.41 CNTY 30 KENOSHA COUNTY

0.00372470 \$0.47 MUNI 30174 VILLAGE OF PLEASANT PRAIRIE

0.00480520 \$0.60 REG 302793 SCH D OF KENOSHA

0.00053330 \$0.07 VTAE 000600 GATEWAY VTAE DISTRICT

Parcel Total: \$1.55



# State of Wisconsin / Department of Natural Resources

Tony Evers , Governor

, Secretary

2/5/2025

## Chapter 70.114 - Aids Payment Worksheet For Tax Year 2024(Payment Year 2025) - Payment Due January 31, 2025

3206 of 7093

LEGAL DESCRIPTION: T01 R23-E S32 CHIWAUKEE DEVELOPMENT CO PARCEL NO: 93-4-123-323-1170 CONTROL NO: 134677

0.21 \$125.06 1.00539098 \$125.73

0 \$0.00 STAT 999999 STATE OF WISCONSIN

0.00322690 \$0.41 CNTY 30 KENOSHA COUNTY

0.00372470 \$0.47 MUNI 30174 VILLAGE OF PLEASANT PRAIRIE

0.00480520 \$0.60 REG 302793 SCH D OF KENOSHA

0.00053330 \$0.07 VTAE 000600 GATEWAY VTAE DISTRICT

Parcel Total: \$1.55

LEGAL DESCRIPTION: T01 R23-E S32 CHIWAUKEE DEVELOPMENT CO PARCEL NO: 93-4-123-323-0765 CONTROL NO: 134678

0.34 \$202.48 1.00539098 \$203.57

0 \$0.00 STAT 999999 STATE OF WISCONSIN

0.00322690 \$0.66 CNTY 30 KENOSHA COUNTY

0.00372470 \$0.76 MUNI 30174 VILLAGE OF PLEASANT PRAIRIE

0.00480520 \$0.98 REG 302793 SCH D OF KENOSHA

0.00053330 \$0.11 VTAE 000600 GATEWAY VTAE DISTRICT

Parcel Total: \$2.51

LEGAL DESCRIPTION: T01 R23-E S32 CHIWAUKEE DEVELOPMENT CO PARCEL NO: 93-4-123-322-1031 CONTROL NO: 134679

0.42 \$250.12 1.00539098 \$251.47

0 \$0.00 STAT 999999 STATE OF WISCONSIN

0.00322690 \$0.81 CNTY 30 KENOSHA COUNTY

0.00372470 \$0.94 MUNI 30174 VILLAGE OF PLEASANT PRAIRIE

0.00480520 \$1.21 REG 302793 SCH D OF KENOSHA

0.00053330 \$0.13 VTAE 000600 GATEWAY VTAE DISTRICT

Parcel Total: \$3.09



# State of Wisconsin / Department of Natural Resources

Tony Evers , Governor

, Secretary

2/5/2025

## Chapter 70.114 - Aids Payment Worksheet For Tax Year 2024(Payment Year 2025) - Payment Due January 31, 2025

3207 of 7093

LEGAL DESCRIPTION: T01 R23-E S32 CHIWAUKEE DEVELOPMENT CO PARCEL NO: 93-4-123-323-1720 CONTROL NO: 134680

0.32 \$190.56 1.00539098 \$191.59

0 \$0.00 STAT 999999 STATE OF WISCONSIN

0.00322690 \$0.62 CNTY 30 KENOSHA COUNTY

0.00372470 \$0.71 MUNI 30174 VILLAGE OF PLEASANT PRAIRIE

0.00480520 \$0.92 REG 302793 SCH D OF KENOSHA

0.00053330 \$0.10 VTAE 000600 GATEWAY VTAE DISTRICT

Parcel Total: \$2.35

LEGAL DESCRIPTION: T01 R23-E S32 CHIWAUKEE DEVELOPMENT CO PARCEL NO: 93-4-123-323-0965 CONTROL NO: 134681

0.26 \$154.84 1.00539098 \$155.67

0 \$0.00 STAT 999999 STATE OF WISCONSIN

0.00322690 \$0.50 CNTY 30 KENOSHA COUNTY

0.00372470 \$0.58 MUNI 30174 VILLAGE OF PLEASANT PRAIRIE

0.00480520 \$0.75 REG 302793 SCH D OF KENOSHA

0.00053330 \$0.08 VTAE 000600 GATEWAY VTAE DISTRICT

Parcel Total: \$1.91

LEGAL DESCRIPTION: T01 R23-E S32 CHIWAUKEE DEVELOPMENT CO PARCEL NO: 93-4-123-323-0960 CONTROL NO: 134682

0.23 \$136.97 1.00539098 \$137.70

0 \$0.00 STAT 999999 STATE OF WISCONSIN

0.00322690 \$0.44 CNTY 30 KENOSHA COUNTY

0.00372470 \$0.51 MUNI 30174 VILLAGE OF PLEASANT PRAIRIE

0.00480520 \$0.66 REG 302793 SCH D OF KENOSHA

0.00053330 \$0.07 VTAE 000600 GATEWAY VTAE DISTRICT

Parcel Total: \$1.68



# State of Wisconsin / Department of Natural Resources

Tony Evers , Governor

, Secretary

2/5/2025

## Chapter 70.114 - Aids Payment Worksheet For Tax Year 2024(Payment Year 2025) - Payment Due January 31, 2025

3208 of 7093

LEGAL DESCRIPTION: T01 R23-E S32 CHIWAUKEE DEVELOPMENT CO PARCEL NO: 93-4-123-323-0761 CONTROL NO: 134683

0.48 \$285.85 1.00539098 \$287.39

0 \$0.00 STAT 999999 STATE OF WISCONSIN

0.00322690 \$0.93 CNTY 30 KENOSHA COUNTY

0.00372470 \$1.07 MUNI 30174 VILLAGE OF PLEASANT PRAIRIE

0.00480520 \$1.38 REG 302793 SCH D OF KENOSHA

0.00053330 \$0.15 VTAE 000600 GATEWAY VTAE DISTRICT

Parcel Total: \$3.53

LEGAL DESCRIPTION: T01 R23-E S32 CHIWAUKEE DEVELOPMENT CO PARCEL NO: 93-4-123-322-1160 CONTROL NO: 134684

0.19 \$113.15 1.00539098 \$113.76

0 \$0.00 STAT 999999 STATE OF WISCONSIN

0.00322690 \$0.37 CNTY 30 KENOSHA COUNTY

0.00372470 \$0.42 MUNI 30174 VILLAGE OF PLEASANT PRAIRIE

0.00480520 \$0.55 REG 302793 SCH D OF KENOSHA

0.00053330 \$0.06 VTAE 000600 GATEWAY VTAE DISTRICT

Parcel Total: \$1.40

LEGAL DESCRIPTION: T01 R23-E S32 CHIWAUKEE DEVELOPMENT CO PARCEL NO: 93-4-123-323-1690 CONTROL NO: 134685

0.21 \$125.06 1.00539098 \$125.73

0 \$0.00 STAT 999999 STATE OF WISCONSIN

0.00322690 \$0.41 CNTY 30 KENOSHA COUNTY

0.00372470 \$0.47 MUNI 30174 VILLAGE OF PLEASANT PRAIRIE

0.00480520 \$0.60 REG 302793 SCH D OF KENOSHA

0.00053330 \$0.07 VTAE 000600 GATEWAY VTAE DISTRICT

Parcel Total: \$1.55



# State of Wisconsin / Department of Natural Resources

Tony Evers , Governor

, Secretary

2/5/2025

## Chapter 70.114 - Aids Payment Worksheet For Tax Year 2024(Payment Year 2025) - Payment Due January 31, 2025

3209 of 7093

LEGAL DESCRIPTION: T01 R23-E S32 CHIWAUKEE DEVELOPMENT CO PARCEL NO: 93-4-123-323-0980 CONTROL NO: 134686

0.21 \$125.06 1.00539098 \$125.73

0 \$0.00 STAT 999999 STATE OF WISCONSIN

0.00322690 \$0.41 CNTY 30 KENOSHA COUNTY

0.00372470 \$0.47 MUNI 30174 VILLAGE OF PLEASANT PRAIRIE

0.00480520 \$0.60 REG 302793 SCH D OF KENOSHA

0.00053330 \$0.07 VTAE 000600 GATEWAY VTAE DISTRICT

Parcel Total: \$1.55

LEGAL DESCRIPTION: T01 R23-E S32 CHIWAUKEE DEVELOPMENT CO PARCEL NO: 93-4-123-323-1730 CONTROL NO: 134687

0.31 \$184.61 1.00539098 \$185.60

0 \$0.00 STAT 999999 STATE OF WISCONSIN

0.00322690 \$0.60 CNTY 30 KENOSHA COUNTY

0.00372470 \$0.69 MUNI 30174 VILLAGE OF PLEASANT PRAIRIE

0.00480520 \$0.89 REG 302793 SCH D OF KENOSHA

0.00053330 \$0.10 VTAE 000600 GATEWAY VTAE DISTRICT

Parcel Total: \$2.28

LEGAL DESCRIPTION: T01 R23-E S32 CHIWAUKEE DEVELOPMENT CO PARCEL NO: 93-4-123-323-1640 CONTROL NO: 134688

0.26 \$154.84 1.00539098 \$155.67

0 \$0.00 STAT 999999 STATE OF WISCONSIN

0.00322690 \$0.50 CNTY 30 KENOSHA COUNTY

0.00372470 \$0.58 MUNI 30174 VILLAGE OF PLEASANT PRAIRIE

0.00480520 \$0.75 REG 302793 SCH D OF KENOSHA

0.00053330 \$0.08 VTAE 000600 GATEWAY VTAE DISTRICT

Parcel Total: \$1.91



# State of Wisconsin / Department of Natural Resources

Tony Evers , Governor

, Secretary

2/5/2025

## Chapter 70.114 - Aids Payment Worksheet For Tax Year 2024(Payment Year 2025) - Payment Due January 31, 2025

3210 of 7093

LEGAL DESCRIPTION: T01 R23-E S32 CHIWAUKEE DEVELOPMENT CO PARCEL NO: 93-4-123-323-1645 CONTROL NO: 134689

0.21 \$125.06 1.00539098 \$125.73

0 \$0.00 STAT 999999 STATE OF WISCONSIN

0.00322690 \$0.41 CNTY 30 KENOSHA COUNTY

0.00372470 \$0.47 MUNI 30174 VILLAGE OF PLEASANT PRAIRIE

0.00480520 \$0.60 REG 302793 SCH D OF KENOSHA

0.00053330 \$0.07 VTAE 000600 GATEWAY VTAE DISTRICT

Parcel Total: \$1.55

LEGAL DESCRIPTION: T01 R23-E S32 CHIWAUKEE DEVELOPMENT CO PARCEL NO: 93-4-123-323-1650 CONTROL NO: 134690

0.21 \$125.06 1.00539098 \$125.73

0 \$0.00 STAT 999999 STATE OF WISCONSIN

0.00322690 \$0.41 CNTY 30 KENOSHA COUNTY

0.00372470 \$0.47 MUNI 30174 VILLAGE OF PLEASANT PRAIRIE

0.00480520 \$0.60 REG 302793 SCH D OF KENOSHA

0.00053330 \$0.07 VTAE 000600 GATEWAY VTAE DISTRICT

Parcel Total: \$1.55

LEGAL DESCRIPTION: T01 R23-E S32 CHIWAUKEE DEVELOPMENT CO PARCEL NO: 93-4-123-322-0986 CONTROL NO: 134691

1.03 \$613.38 1.00539098 \$616.69

0 \$0.00 STAT 999999 STATE OF WISCONSIN

0.00322690 \$1.99 CNTY 30 KENOSHA COUNTY

0.00372470 \$2.30 MUNI 30174 VILLAGE OF PLEASANT PRAIRIE

0.00480520 \$2.96 REG 302793 SCH D OF KENOSHA

0.00053330 \$0.33 VTAE 000600 GATEWAY VTAE DISTRICT

Parcel Total: \$7.58



# State of Wisconsin / Department of Natural Resources

Tony Evers , Governor

, Secretary

2/5/2025

## Chapter 70.114 - Aids Payment Worksheet For Tax Year 2024(Payment Year 2025) - Payment Due January 31, 2025

3211 of 7093

LEGAL DESCRIPTION: T01 R23-E S32 CHIWAUKEE DEVELOPMENT CO PARCEL NO: 93-4-123-323-1256 CONTROL NO: 134692

0.62 \$369.23 1.00539098 \$371.22

0 \$0.00 STAT 999999 STATE OF WISCONSIN

0.00322690 \$1.20 CNTY 30 KENOSHA COUNTY

0.00372470 \$1.38 MUNI 30174 VILLAGE OF PLEASANT PRAIRIE

0.00480520 \$1.78 REG 302793 SCH D OF KENOSHA

0.00053330 \$0.20 VTAE 000600 GATEWAY VTAE DISTRICT

Parcel Total: \$4.56

LEGAL DESCRIPTION: T01 R23-E S32 CHIWAUKEE DEVELOPMENT CO PARCEL NO: 93-4-123-323-1745 CONTROL NO: 134693

0.21 \$125.06 1.00539098 \$125.73

0 \$0.00 STAT 999999 STATE OF WISCONSIN

0.00322690 \$0.41 CNTY 30 KENOSHA COUNTY

0.00372470 \$0.47 MUNI 30174 VILLAGE OF PLEASANT PRAIRIE

0.00480520 \$0.60 REG 302793 SCH D OF KENOSHA

0.00053330 \$0.07 VTAE 000600 GATEWAY VTAE DISTRICT

Parcel Total: \$1.55

LEGAL DESCRIPTION: T01 R23-E S32 CHIWAUKEE DEVELOPMENT CO PARCEL NO: 93-4-123-323-1750 CONTROL NO: 134697

0.21 \$125.06 1.00539098 \$125.73

0 \$0.00 STAT 999999 STATE OF WISCONSIN

0.00322690 \$0.41 CNTY 30 KENOSHA COUNTY

0.00372470 \$0.47 MUNI 30174 VILLAGE OF PLEASANT PRAIRIE

0.00480520 \$0.60 REG 302793 SCH D OF KENOSHA

0.00053330 \$0.07 VTAE 000600 GATEWAY VTAE DISTRICT

Parcel Total: \$1.55



# State of Wisconsin / Department of Natural Resources

Tony Evers , Governor

, Secretary

2/5/2025

## Chapter 70.114 - Aids Payment Worksheet For Tax Year 2024(Payment Year 2025) - Payment Due January 31, 2025

3212 of 7093

LEGAL DESCRIPTION: T01 R23-E S32 CHIWAUKEE				PARCEL NO: 93-4-123-322-0270				CONTROL NO: 134698	
0.92	\$547.88	1.00539098	\$550.83						
				0	\$0.00	STAT	999999	STATE OF WISCONSIN	
				0.00322690	\$1.78	CNTY	30	KENOSHA COUNTY	
				0.00372470	\$2.05	MUNI	30174	VILLAGE OF PLEASANT PRAIRIE	
				0.00480520	\$2.65	REG	302793	SCH D OF KENOSHA	
				0.00053330	\$0.29	VTAE	000600	GATEWAY VTAE DISTRICT	
Parcel Total:					\$6.77				

LEGAL DESCRIPTION: T01 R23-E S32 CHIWAUKEE				PARCEL NO: 93-4-123-322-0255				CONTROL NO: 134699	
0.92	\$547.88	1.00539098	\$550.83						
				0	\$0.00	STAT	999999	STATE OF WISCONSIN	
				0.00322690	\$1.78	CNTY	30	KENOSHA COUNTY	
				0.00372470	\$2.05	MUNI	30174	VILLAGE OF PLEASANT PRAIRIE	
				0.00480520	\$2.65	REG	302793	SCH D OF KENOSHA	
				0.00053330	\$0.29	VTAE	000600	GATEWAY VTAE DISTRICT	
Parcel Total:					\$6.77				

LEGAL DESCRIPTION: T01 R23-E S32 CHIWAUKEE				PARCEL NO: 93-4-123-322-0260				CONTROL NO: 134700	
0.92	\$547.88	1.00539098	\$550.83						
				0	\$0.00	STAT	999999	STATE OF WISCONSIN	
				0.00322690	\$1.78	CNTY	30	KENOSHA COUNTY	
				0.00372470	\$2.05	MUNI	30174	VILLAGE OF PLEASANT PRAIRIE	
				0.00480520	\$2.65	REG	302793	SCH D OF KENOSHA	
				0.00053330	\$0.29	VTAE	000600	GATEWAY VTAE DISTRICT	
Parcel Total:					\$6.77				





# State of Wisconsin / Department of Natural Resources

Tony Evers , Governor

, Secretary

2/5/2025

## Chapter 70.114 - Aids Payment Worksheet For Tax Year 2024(Payment Year 2025) - Payment Due January 31, 2025

3213 of 7093

LEGAL DESCRIPTION: T01 R23-E S32 CHIWAUKEE DEVELOPMENT CO PARCEL NO: 93-4-123-323-0875 CONTROL NO: 134701

0.21 \$125.06 1.00539098 \$125.73

0 \$0.00 STAT 999999 STATE OF WISCONSIN

0.00322690 \$0.41 CNTY 30 KENOSHA COUNTY

0.00372470 \$0.47 MUNI 30174 VILLAGE OF PLEASANT PRAIRIE

0.00480520 \$0.60 REG 302793 SCH D OF KENOSHA

0.00053330 \$0.07 VTAE 000600 GATEWAY VTAE DISTRICT

Parcel Total: \$1.55

LEGAL DESCRIPTION: T01 R23-E S32 CHIWAUKEE DEVELOPMENT CO PARCEL NO: 93-4-123-322-1295 CONTROL NO: 134702

0.24 \$142.92 1.00539098 \$143.69

0 \$0.00 STAT 999999 STATE OF WISCONSIN

0.00322690 \$0.46 CNTY 30 KENOSHA COUNTY

0.00372470 \$0.54 MUNI 30174 VILLAGE OF PLEASANT PRAIRIE

0.00480520 \$0.69 REG 302793 SCH D OF KENOSHA

0.00053330 \$0.08 VTAE 000600 GATEWAY VTAE DISTRICT

Parcel Total: \$1.77

LEGAL DESCRIPTION: T01 R23-E S32 CHIWAUKEE DEVELOPMENT CO PARCEL NO: 93-4-123-322-1300 CONTROL NO: 134703

0.22 \$131.01 1.00539098 \$131.72

0 \$0.00 STAT 999999 STATE OF WISCONSIN

0.00322690 \$0.43 CNTY 30 KENOSHA COUNTY

0.00372470 \$0.49 MUNI 30174 VILLAGE OF PLEASANT PRAIRIE

0.00480520 \$0.63 REG 302793 SCH D OF KENOSHA

0.00053330 \$0.07 VTAE 000600 GATEWAY VTAE DISTRICT

Parcel Total: \$1.62



# State of Wisconsin / Department of Natural Resources

Tony Evers , Governor

, Secretary

2/5/2025

## Chapter 70.114 - Aids Payment Worksheet For Tax Year 2024(Payment Year 2025) - Payment Due January 31, 2025

3214 of 7093

LEGAL DESCRIPTION: T01 R23-E S32 CHIWAUKEE DEVELOPMENT CO PARCEL NO: 93-4-123-323-0895 CONTROL NO: 134704

0.23 \$136.97 1.00539098 \$137.70

0 \$0.00 STAT 999999 STATE OF WISCONSIN

0.00322690 \$0.44 CNTY 30 KENOSHA COUNTY

0.00372470 \$0.51 MUNI 30174 VILLAGE OF PLEASANT PRAIRIE

0.00480520 \$0.66 REG 302793 SCH D OF KENOSHA

0.00053330 \$0.07 VTAE 000600 GATEWAY VTAE DISTRICT

Parcel Total: \$1.68

LEGAL DESCRIPTION: T01 R23-E S32 CHIWAUKEE DEVELOPMENT CO PARCEL NO: 93-4-123-323-0890 CONTROL NO: 134705

0.21 \$125.06 1.00539098 \$125.73

0 \$0.00 STAT 999999 STATE OF WISCONSIN

0.00322690 \$0.41 CNTY 30 KENOSHA COUNTY

0.00372470 \$0.47 MUNI 30174 VILLAGE OF PLEASANT PRAIRIE

0.00480520 \$0.60 REG 302793 SCH D OF KENOSHA

0.00053330 \$0.07 VTAE 000600 GATEWAY VTAE DISTRICT

Parcel Total: \$1.55

LEGAL DESCRIPTION: T01 R23-E S32 CHIWAUKEE DEVELOPMENT CO PARCEL NO: 93-4-123-322-0690 CONTROL NO: 134706

0.21 \$125.06 1.00539098 \$125.73

0 \$0.00 STAT 999999 STATE OF WISCONSIN

0.00322690 \$0.41 CNTY 30 KENOSHA COUNTY

0.00372470 \$0.47 MUNI 30174 VILLAGE OF PLEASANT PRAIRIE

0.00480520 \$0.60 REG 302793 SCH D OF KENOSHA

0.00053330 \$0.07 VTAE 000600 GATEWAY VTAE DISTRICT

Parcel Total: \$1.55



# State of Wisconsin / Department of Natural Resources

Tony Evers , Governor

, Secretary

2/5/2025

## Chapter 70.114 - Aids Payment Worksheet For Tax Year 2024(Payment Year 2025) - Payment Due January 31, 2025

3215 of 7093

LEGAL DESCRIPTION: T01 R23-E S32 CHIWAUKEE DEVELOPMENT CO PARCEL NO: 93-4-123-323-1580 CONTROL NO: 134707

0.21 \$125.06 1.00539098 \$125.73

0 \$0.00 STAT 999999 STATE OF WISCONSIN

0.00322690 \$0.41 CNTY 30 KENOSHA COUNTY

0.00372470 \$0.47 MUNI 30174 VILLAGE OF PLEASANT PRAIRIE

0.00480520 \$0.60 REG 302793 SCH D OF KENOSHA

0.00053330 \$0.07 VTAE 000600 GATEWAY VTAE DISTRICT

Parcel Total: \$1.55

LEGAL DESCRIPTION: T01 R23-E S32 CHIWAUKEE DEVELOPMENT CO PARCEL NO: 93-4-123-323-1585 CONTROL NO: 134708

0.21 \$125.06 1.00539098 \$125.73

0 \$0.00 STAT 999999 STATE OF WISCONSIN

0.00322690 \$0.41 CNTY 30 KENOSHA COUNTY

0.00372470 \$0.47 MUNI 30174 VILLAGE OF PLEASANT PRAIRIE

0.00480520 \$0.60 REG 302793 SCH D OF KENOSHA

0.00053330 \$0.07 VTAE 000600 GATEWAY VTAE DISTRICT

Parcel Total: \$1.55

LEGAL DESCRIPTION: T01 R23-E S32 CHIWAUKEE DEVELOPMENT CO PARCEL NO: 93-4-123-322-0695 CONTROL NO: 134709

0.21 \$125.06 1.00539098 \$125.73

0 \$0.00 STAT 999999 STATE OF WISCONSIN

0.00322690 \$0.41 CNTY 30 KENOSHA COUNTY

0.00372470 \$0.47 MUNI 30174 VILLAGE OF PLEASANT PRAIRIE

0.00480520 \$0.60 REG 302793 SCH D OF KENOSHA

0.00053330 \$0.07 VTAE 000600 GATEWAY VTAE DISTRICT

Parcel Total: \$1.55



# State of Wisconsin / Department of Natural Resources

Tony Evers , Governor

, Secretary

2/5/2025

## Chapter 70.114 - Aids Payment Worksheet For Tax Year 2024(Payment Year 2025) - Payment Due January 31, 2025

3216 of 7093

LEGAL DESCRIPTION: T01 R23-E S32 CHIWAUKEE DEVELOPMENT CO PARCEL NO: 93-4-123-322-1135 CONTROL NO: 134710

0.22 \$131.01 1.00539098 \$131.72

0 \$0.00 STAT 999999 STATE OF WISCONSIN

0.00322690 \$0.43 CNTY 30 KENOSHA COUNTY

0.00372470 \$0.49 MUNI 30174 VILLAGE OF PLEASANT PRAIRIE

0.00480520 \$0.63 REG 302793 SCH D OF KENOSHA

0.00053330 \$0.07 VTAE 000600 GATEWAY VTAE DISTRICT

Parcel Total: \$1.62

LEGAL DESCRIPTION: T01 R23-E S32 CHIWAUKEE DEVELOPMENT CO PARCEL NO: 93-4-123-322-1110 CONTROL NO: 134711

0.21 \$125.06 1.00539098 \$125.73

0 \$0.00 STAT 999999 STATE OF WISCONSIN

0.00322690 \$0.41 CNTY 30 KENOSHA COUNTY

0.00372470 \$0.47 MUNI 30174 VILLAGE OF PLEASANT PRAIRIE

0.00480520 \$0.60 REG 302793 SCH D OF KENOSHA

0.00053330 \$0.07 VTAE 000600 GATEWAY VTAE DISTRICT

Parcel Total: \$1.55

LEGAL DESCRIPTION: T01 R23-E S32 CHIWAUKEE DEVELOPMENT CO PARCEL NO: 93-4-123-323-0940 CONTROL NO: 134712

0.22 \$131.01 1.00539098 \$131.72

0 \$0.00 STAT 999999 STATE OF WISCONSIN

0.00322690 \$0.43 CNTY 30 KENOSHA COUNTY

0.00372470 \$0.49 MUNI 30174 VILLAGE OF PLEASANT PRAIRIE

0.00480520 \$0.63 REG 302793 SCH D OF KENOSHA

0.00053330 \$0.07 VTAE 000600 GATEWAY VTAE DISTRICT

Parcel Total: \$1.62



# State of Wisconsin / Department of Natural Resources

Tony Evers , Governor

, Secretary

2/5/2025

## Chapter 70.114 - Aids Payment Worksheet For Tax Year 2024(Payment Year 2025) - Payment Due January 31, 2025

3217 of 7093

LEGAL DESCRIPTION: T01 R23-E S32 CHIWAUKEE DEVELOPMENT CO PARCEL NO: 93-4-123-323-0935 CONTROL NO: 134713

0.22	\$131.01	1.00539098	\$131.72					
				0	\$0.00	STAT	999999	STATE OF WISCONSIN
				0.00322690	\$0.43	CNTY	30	KENOSHA COUNTY
				0.00372470	\$0.49	MUNI	30174	VILLAGE OF PLEASANT PRAIRIE
				0.00480520	\$0.63	REG	302793	SCH D OF KENOSHA
				0.00053330	\$0.07	VTAE	000600	GATEWAY VTAE DISTRICT

Parcel Total: \$1.62

LEGAL DESCRIPTION: T01 R23-E S32 CHIWAUKEE DEVELOPMENT CO PARCEL NO: 93-4-123-323-1380 CONTROL NO: 134715

0.21	\$125.06	1.00539098	\$125.73					
				0	\$0.00	STAT	999999	STATE OF WISCONSIN
				0.00322690	\$0.41	CNTY	30	KENOSHA COUNTY
				0.00372470	\$0.47	MUNI	30174	VILLAGE OF PLEASANT PRAIRIE
				0.00480520	\$0.60	REG	302793	SCH D OF KENOSHA
				0.00053330	\$0.07	VTAE	000600	GATEWAY VTAE DISTRICT

Parcel Total: \$1.55

LEGAL DESCRIPTION: T01 R23-E S32 CHIWAUKEE DEVELOPMENT CO PARCEL NO: 93-4-123-323-1385 CONTROL NO: 134716

0.21	\$125.06	1.00539098	\$125.73					
				0	\$0.00	STAT	999999	STATE OF WISCONSIN
				0.00322690	\$0.41	CNTY	30	KENOSHA COUNTY
				0.00372470	\$0.47	MUNI	30174	VILLAGE OF PLEASANT PRAIRIE
				0.00480520	\$0.60	REG	302793	SCH D OF KENOSHA
				0.00053330	\$0.07	VTAE	000600	GATEWAY VTAE DISTRICT

Parcel Total: \$1.55



# State of Wisconsin / Department of Natural Resources

Tony Evers , Governor

, Secretary

2/5/2025

## Chapter 70.114 - Aids Payment Worksheet For Tax Year 2024(Payment Year 2025) - Payment Due January 31, 2025

3218 of 7093

LEGAL DESCRIPTION: T01 R23-E S32 CHIWAUKEE DEVELOPMENT CO PARCEL NO: 93-4-123-323-1121 CONTROL NO: 134717

1.28 \$762.26 1.00539098 \$766.37

0 \$0.00 STAT 999999 STATE OF WISCONSIN

0.00322690 \$2.47 CNTY 30 KENOSHA COUNTY

0.00372470 \$2.85 MUNI 30174 VILLAGE OF PLEASANT PRAIRIE

0.00480520 \$3.68 REG 302793 SCH D OF KENOSHA

0.00053330 \$0.41 VTAE 000600 GATEWAY VTAE DISTRICT

Parcel Total: \$9.41

LEGAL DESCRIPTION: T01 R23-E S32 CHIWAUKEE DEVELOPMENT CO PARCEL NO: 93-4-123-323-1195 CONTROL NO: 134718

0.27 \$160.79 1.00539098 \$161.66

0 \$0.00 STAT 999999 STATE OF WISCONSIN

0.00322690 \$0.52 CNTY 30 KENOSHA COUNTY

0.00372470 \$0.60 MUNI 30174 VILLAGE OF PLEASANT PRAIRIE

0.00480520 \$0.78 REG 302793 SCH D OF KENOSHA

0.00053330 \$0.09 VTAE 000600 GATEWAY VTAE DISTRICT

Parcel Total: \$1.99

LEGAL DESCRIPTION: T01 R23-E S32 CHIWAUKEE DEVELOPMENT CO PARCEL NO: 93-4-123-323-1211 CONTROL NO: 134719

0.99 \$589.56 1.00539098 \$592.74

0 \$0.00 STAT 999999 STATE OF WISCONSIN

0.00322690 \$1.91 CNTY 30 KENOSHA COUNTY

0.00372470 \$2.21 MUNI 30174 VILLAGE OF PLEASANT PRAIRIE

0.00480520 \$2.85 REG 302793 SCH D OF KENOSHA

0.00053330 \$0.32 VTAE 000600 GATEWAY VTAE DISTRICT

Parcel Total: \$7.29



# State of Wisconsin / Department of Natural Resources

Tony Evers , Governor

, Secretary

2/5/2025

## Chapter 70.114 - Aids Payment Worksheet For Tax Year 2024(Payment Year 2025) - Payment Due January 31, 2025

3219 of 7093

LEGAL DESCRIPTION: T01 R23-E S32 CHIWAUKEE DEVELOPMENT CO PARCEL NO: 93-4-123-323-1231 CONTROL NO: 134720

0.41 \$244.17 1.00539098 \$245.48

0 \$0.00 STAT 999999 STATE OF WISCONSIN

0.00322690 \$0.79 CNTY 30 KENOSHA COUNTY

0.00372470 \$0.91 MUNI 30174 VILLAGE OF PLEASANT PRAIRIE

0.00480520 \$1.18 REG 302793 SCH D OF KENOSHA

0.00053330 \$0.13 VTAE 000600 GATEWAY VTAE DISTRICT

Parcel Total: \$3.01

LEGAL DESCRIPTION: T01 R23-E S32 CHIWAUKEE DEVELOPMENT CO PARCEL NO: 93-4-123-323-1631 CONTROL NO: 134721

0.5 \$297.76 1.00539098 \$299.36

0 \$0.00 STAT 999999 STATE OF WISCONSIN

0.00322690 \$0.97 CNTY 30 KENOSHA COUNTY

0.00372470 \$1.12 MUNI 30174 VILLAGE OF PLEASANT PRAIRIE

0.00480520 \$1.44 REG 302793 SCH D OF KENOSHA

0.00053330 \$0.16 VTAE 000600 GATEWAY VTAE DISTRICT

Parcel Total: \$3.69

LEGAL DESCRIPTION: T01 R23-E S32 CHIWAUKEE DEVELOPMENT CO PARCEL NO: 93-4-123-323-1526 CONTROL NO: 134722

0.62 \$369.23 1.00539098 \$371.22

0 \$0.00 STAT 999999 STATE OF WISCONSIN

0.00322690 \$1.20 CNTY 30 KENOSHA COUNTY

0.00372470 \$1.38 MUNI 30174 VILLAGE OF PLEASANT PRAIRIE

0.00480520 \$1.78 REG 302793 SCH D OF KENOSHA

0.00053330 \$0.20 VTAE 000600 GATEWAY VTAE DISTRICT

Parcel Total: \$4.56



# State of Wisconsin / Department of Natural Resources

Tony Evers , Governor

, Secretary

2/5/2025

## Chapter 70.114 - Aids Payment Worksheet For Tax Year 2024(Payment Year 2025) - Payment Due January 31, 2025

3220 of 7093

LEGAL DESCRIPTION: T01 R23-E S32 CHIWAUKEE				PARCEL NO: 93-4-123-323-1695				CONTROL NO: 134723	
0.21	\$125.06	1.00539098	\$125.73	0	\$0.00	STAT	999999	STATE OF WISCONSIN	
				0.00322690	\$0.41	CNTY	30	KENOSHA COUNTY	
				0.00372470	\$0.47	MUNI	30174	VILLAGE OF PLEASANT PRAIRIE	
				0.00480520	\$0.60	REG	302793	SCH D OF KENOSHA	
				0.00053330	\$0.07	VTAE	000600	GATEWAY VTAE DISTRICT	
Parcel Total:					\$1.55				

LEGAL DESCRIPTION: T01 R23-E S32 CHIWAUKEE				PARCEL NO: 93-4-123-323-1725				CONTROL NO: 134724	
0.49	\$291.81	1.00539098	\$293.38	0	\$0.00	STAT	999999	STATE OF WISCONSIN	
				0.00322690	\$0.95	CNTY	30	KENOSHA COUNTY	
				0.00372470	\$1.09	MUNI	30174	VILLAGE OF PLEASANT PRAIRIE	
				0.00480520	\$1.41	REG	302793	SCH D OF KENOSHA	
				0.00053330	\$0.16	VTAE	000600	GATEWAY VTAE DISTRICT	
Parcel Total:					\$3.61				

LEGAL DESCRIPTION: T01 R23-E S32 CHIWAUKEE				PARCEL NO: 93-4-123-323-0201				CONTROL NO: 134725	
45.57	\$27,137.78	1.00539098	\$27,284.08	0	\$0.00	STAT	999999	STATE OF WISCONSIN	
				0.00322690	\$88.04	CNTY	30	KENOSHA COUNTY	
				0.00372470	\$101.63	MUNI	30174	VILLAGE OF PLEASANT PRAIRIE	
				0.00480520	\$131.11	REG	302793	SCH D OF KENOSHA	
				0.00053330	\$14.55	VTAE	000600	GATEWAY VTAE DISTRICT	
Parcel Total:					\$335.33				





# State of Wisconsin / Department of Natural Resources

Tony Evers , Governor

, Secretary

2/5/2025

## Chapter 70.114 - Aids Payment Worksheet For Tax Year 2024(Payment Year 2025) - Payment Due January 31, 2025

3221 of 7093

LEGAL DESCRIPTION: T01 R23-E S32 CHIWAUKEE DEVELOPMENT CO PARCEL NO: 93-4-123-322-0940 CONTROL NO: 134726

0.28 \$166.75 1.00539098 \$167.65

0 \$0.00 STAT 999999 STATE OF WISCONSIN

0.00322690 \$0.54 CNTY 30 KENOSHA COUNTY

0.00372470 \$0.62 MUNI 30174 VILLAGE OF PLEASANT PRAIRIE

0.00480520 \$0.81 REG 302793 SCH D OF KENOSHA

0.00053330 \$0.09 VTAE 000600 GATEWAY VTAE DISTRICT

Parcel Total: \$2.06

LEGAL DESCRIPTION: T01 R23-E S32 CHIWAUKEE DEVELOPMENT CO PARCEL NO: 93-4-123-322-0945 CONTROL NO: 134727

0.23 \$136.97 1.00539098 \$137.70

0 \$0.00 STAT 999999 STATE OF WISCONSIN

0.00322690 \$0.44 CNTY 30 KENOSHA COUNTY

0.00372470 \$0.51 MUNI 30174 VILLAGE OF PLEASANT PRAIRIE

0.00480520 \$0.66 REG 302793 SCH D OF KENOSHA

0.00053330 \$0.07 VTAE 000600 GATEWAY VTAE DISTRICT

Parcel Total: \$1.68

LEGAL DESCRIPTION: T01 R23-E S32 CHIWAUKEE DEVELOPMENT CO PARCEL NO: 93-4-123-322-0950 CONTROL NO: 134728

0.21 \$125.06 1.00539098 \$125.73

0 \$0.00 STAT 999999 STATE OF WISCONSIN

0.00322690 \$0.41 CNTY 30 KENOSHA COUNTY

0.00372470 \$0.47 MUNI 30174 VILLAGE OF PLEASANT PRAIRIE

0.00480520 \$0.60 REG 302793 SCH D OF KENOSHA

0.00053330 \$0.07 VTAE 000600 GATEWAY VTAE DISTRICT

Parcel Total: \$1.55



# State of Wisconsin / Department of Natural Resources

Tony Evers , Governor

, Secretary

2/5/2025

## Chapter 70.114 - Aids Payment Worksheet For Tax Year 2024(Payment Year 2025) - Payment Due January 31, 2025

3222 of 7093

LEGAL DESCRIPTION: T01 R23-E S32 CHIWAUKEE DEVELOPMENT CO PARCEL NO: 93-4-123-322-0955 CONTROL NO: 134729

0.2 \$119.11 1.00539098 \$119.75

0 \$0.00 STAT 999999 STATE OF WISCONSIN

0.00322690 \$0.39 CNTY 30 KENOSHA COUNTY

0.00372470 \$0.45 MUNI 30174 VILLAGE OF PLEASANT PRAIRIE

0.00480520 \$0.58 REG 302793 SCH D OF KENOSHA

0.00053330 \$0.06 VTAE 000600 GATEWAY VTAE DISTRICT

Parcel Total: \$1.48

LEGAL DESCRIPTION: T01 R23-E S32 CHIWAUKEE DEVELOPMENT CO PARCEL NO: 93-4-123-323-0976 CONTROL NO: 134730

0.66 \$393.04 1.00539098 \$395.16

0 \$0.00 STAT 999999 STATE OF WISCONSIN

0.00322690 \$1.28 CNTY 30 KENOSHA COUNTY

0.00372470 \$1.47 MUNI 30174 VILLAGE OF PLEASANT PRAIRIE

0.00480520 \$1.90 REG 302793 SCH D OF KENOSHA

0.00053330 \$0.21 VTAE 000600 GATEWAY VTAE DISTRICT

Parcel Total: \$4.86

LEGAL DESCRIPTION: T01 R23-E S32 CHIWAUKEE DEVELOPMENT CO PARCEL NO: 93-4-123-323-1240 CONTROL NO: 134731

0.21 \$125.06 1.00539098 \$125.73

0 \$0.00 STAT 999999 STATE OF WISCONSIN

0.00322690 \$0.41 CNTY 30 KENOSHA COUNTY

0.00372470 \$0.47 MUNI 30174 VILLAGE OF PLEASANT PRAIRIE

0.00480520 \$0.60 REG 302793 SCH D OF KENOSHA

0.00053330 \$0.07 VTAE 000600 GATEWAY VTAE DISTRICT

Parcel Total: \$1.55



# State of Wisconsin / Department of Natural Resources

Tony Evers , Governor

, Secretary

2/5/2025

## Chapter 70.114 - Aids Payment Worksheet For Tax Year 2024(Payment Year 2025) - Payment Due January 31, 2025

3223 of 7093

LEGAL DESCRIPTION: T01 R23-E S32 CHIWAUKEE DEVELOPMENT CO PARCEL NO: 93-4-123-323-1245 CONTROL NO: 134732

0.21 \$125.06 1.00539098 \$125.73

0 \$0.00 STAT 999999 STATE OF WISCONSIN

0.00322690 \$0.41 CNTY 30 KENOSHA COUNTY

0.00372470 \$0.47 MUNI 30174 VILLAGE OF PLEASANT PRAIRIE

0.00480520 \$0.60 REG 302793 SCH D OF KENOSHA

0.00053330 \$0.07 VTAE 000600 GATEWAY VTAE DISTRICT

Parcel Total: \$1.55

LEGAL DESCRIPTION: T01 R23-E S32 CHIWAUKEE DEVELOPMENT CO PARCEL NO: 93-4-123-323-1665 CONTROL NO: 134733

0.21 \$125.06 1.00539098 \$125.73

0 \$0.00 STAT 999999 STATE OF WISCONSIN

0.00322690 \$0.41 CNTY 30 KENOSHA COUNTY

0.00372470 \$0.47 MUNI 30174 VILLAGE OF PLEASANT PRAIRIE

0.00480520 \$0.60 REG 302793 SCH D OF KENOSHA

0.00053330 \$0.07 VTAE 000600 GATEWAY VTAE DISTRICT

Parcel Total: \$1.55

LEGAL DESCRIPTION: T01 R23-E S32 CHIWAUKEE DEVELOPMENT CO PARCEL NO: 93-4-123-323-1670 CONTROL NO: 134734

0.23 \$136.97 1.00539098 \$137.70

0 \$0.00 STAT 999999 STATE OF WISCONSIN

0.00322690 \$0.44 CNTY 30 KENOSHA COUNTY

0.00372470 \$0.51 MUNI 30174 VILLAGE OF PLEASANT PRAIRIE

0.00480520 \$0.66 REG 302793 SCH D OF KENOSHA

0.00053330 \$0.07 VTAE 000600 GATEWAY VTAE DISTRICT

Parcel Total: \$1.68



# State of Wisconsin / Department of Natural Resources

Tony Evers , Governor

, Secretary

2/5/2025

## Chapter 70.114 - Aids Payment Worksheet For Tax Year 2024(Payment Year 2025) - Payment Due January 31, 2025

3224 of 7093

LEGAL DESCRIPTION: T01 R23-E S32 CHIWAUKEE DEVELOPMENT CO PARCEL NO: 93-4-123-323-1000 CONTROL NO: 134739

0.22	\$131.01	1.00539098	\$131.72					
				0	\$0.00	STAT	999999	STATE OF WISCONSIN
				0.00322690	\$0.43	CNTY	30	KENOSHA COUNTY
				0.00372470	\$0.49	MUNI	30174	VILLAGE OF PLEASANT PRAIRIE
				0.00480520	\$0.63	REG	302793	SCH D OF KENOSHA
				0.00053330	\$0.07	VTAE	000600	GATEWAY VTAE DISTRICT

Parcel Total: \$1.62

LEGAL DESCRIPTION: T01 R23-E S32 CHIWAUKEE DEVELOPMENT CO PARCEL NO: 93-4-123-323-1710 CONTROL NO: 134740

0.21	\$125.06	1.00539098	\$125.73					
				0	\$0.00	STAT	999999	STATE OF WISCONSIN
				0.00322690	\$0.41	CNTY	30	KENOSHA COUNTY
				0.00372470	\$0.47	MUNI	30174	VILLAGE OF PLEASANT PRAIRIE
				0.00480520	\$0.60	REG	302793	SCH D OF KENOSHA
				0.00053330	\$0.07	VTAE	000600	GATEWAY VTAE DISTRICT

Parcel Total: \$1.55

LEGAL DESCRIPTION: T01 R23-E S32 CHIWAUKEE DEVELOPMENT CO PARCEL NO: 93-4-123-323-1715 CONTROL NO: 134741

0.23	\$136.97	1.00539098	\$137.70					
				0	\$0.00	STAT	999999	STATE OF WISCONSIN
				0.00322690	\$0.44	CNTY	30	KENOSHA COUNTY
				0.00372470	\$0.51	MUNI	30174	VILLAGE OF PLEASANT PRAIRIE
				0.00480520	\$0.66	REG	302793	SCH D OF KENOSHA
				0.00053330	\$0.07	VTAE	000600	GATEWAY VTAE DISTRICT

Parcel Total: \$1.68



# State of Wisconsin / Department of Natural Resources

Tony Evers , Governor

, Secretary

2/5/2025

## Chapter 70.114 - Aids Payment Worksheet For Tax Year 2024(Payment Year 2025) - Payment Due January 31, 2025

3225 of 7093

LEGAL DESCRIPTION: T01 R23-E S32 CHIWAUKEE DEVELOPMENT CO PARCEL NO: 93-4-123-322-0905 CONTROL NO: 134742

0.19	\$113.15	1.00539098	\$113.76					
				0	\$0.00	STAT	999999	STATE OF WISCONSIN
				0.00322690	\$0.37	CNTY	30	KENOSHA COUNTY
				0.00372470	\$0.42	MUNI	30174	VILLAGE OF PLEASANT PRAIRIE
				0.00480520	\$0.55	REG	302793	SCH D OF KENOSHA
				0.00053330	\$0.06	VTAE	000600	GATEWAY VTAE DISTRICT

Parcel Total: \$1.40

LEGAL DESCRIPTION: T01 R23-E S32 CHIWAUKEE DEVELOPMENT CO PARCEL NO: 93-4-123-322-0910 CONTROL NO: 134743

0.21	\$125.06	1.00539098	\$125.73					
				0	\$0.00	STAT	999999	STATE OF WISCONSIN
				0.00322690	\$0.41	CNTY	30	KENOSHA COUNTY
				0.00372470	\$0.47	MUNI	30174	VILLAGE OF PLEASANT PRAIRIE
				0.00480520	\$0.60	REG	302793	SCH D OF KENOSHA
				0.00053330	\$0.07	VTAE	000600	GATEWAY VTAE DISTRICT

Parcel Total: \$1.55

LEGAL DESCRIPTION: T01 R23-E S32 CHIWAUKEE DEVELOPMENT CO PARCEL NO: 93-4-123-323-1165 CONTROL NO: 134744

0.28	\$166.75	1.00539098	\$167.65					
				0	\$0.00	STAT	999999	STATE OF WISCONSIN
				0.00322690	\$0.54	CNTY	30	KENOSHA COUNTY
				0.00372470	\$0.62	MUNI	30174	VILLAGE OF PLEASANT PRAIRIE
				0.00480520	\$0.81	REG	302793	SCH D OF KENOSHA
				0.00053330	\$0.09	VTAE	000600	GATEWAY VTAE DISTRICT

Parcel Total: \$2.06



# State of Wisconsin / Department of Natural Resources

Tony Evers , Governor

, Secretary

2/5/2025

## Chapter 70.114 - Aids Payment Worksheet For Tax Year 2024(Payment Year 2025) - Payment Due January 31, 2025

3226 of 7093

LEGAL DESCRIPTION: T01 R23-E S32 CHIWAUKEE      PARCEL NO: 93-4-123-323-0445      CONTROL NO: 134745

0.46      \$273.93      1.00539098      \$275.41

0	\$0.00	STAT	999999	STATE OF WISCONSIN
0.00322690	\$0.89	CNTY	30	KENOSHA COUNTY
0.00372470	\$1.03	MUNI	30174	VILLAGE OF PLEASANT PRAIRIE
0.00480520	\$1.32	REG	302793	SCH D OF KENOSHA
0.00053330	\$0.15	VTAE	000600	GATEWAY VTAE DISTRICT

Parcel Total:      \$3.39

LEGAL DESCRIPTION: T01 R23-E S32 CHIWAUKEE DEVELOPMENT CO      PARCEL NO: 93-4-123-322-0755      CONTROL NO: 134746

0.24      \$142.92      1.00539098      \$143.69

0	\$0.00	STAT	999999	STATE OF WISCONSIN
0.00322690	\$0.46	CNTY	30	KENOSHA COUNTY
0.00372470	\$0.54	MUNI	30174	VILLAGE OF PLEASANT PRAIRIE
0.00480520	\$0.69	REG	302793	SCH D OF KENOSHA
0.00053330	\$0.08	VTAE	000600	GATEWAY VTAE DISTRICT

Parcel Total:      \$1.77

LEGAL DESCRIPTION: T01 R23-E S32 CHIWAUKEE DEVELOPMENT CO      PARCEL NO: 93-4-123-322-0795      CONTROL NO: 134747

0.24      \$142.92      1.00539098      \$143.69

0	\$0.00	STAT	999999	STATE OF WISCONSIN
0.00322690	\$0.46	CNTY	30	KENOSHA COUNTY
0.00372470	\$0.54	MUNI	30174	VILLAGE OF PLEASANT PRAIRIE
0.00480520	\$0.69	REG	302793	SCH D OF KENOSHA
0.00053330	\$0.08	VTAE	000600	GATEWAY VTAE DISTRICT

Parcel Total:      \$1.77



# State of Wisconsin / Department of Natural Resources

Tony Evers , Governor

, Secretary

2/5/2025

## Chapter 70.114 - Aids Payment Worksheet For Tax Year 2024(Payment Year 2025) - Payment Due January 31, 2025

3227 of 7093

LEGAL DESCRIPTION: T01 R23-E S32 CHIWAUKEE DEVELOPMENT CO PARCEL NO: 93-4-123-323-1575 CONTROL NO: 134748

0.21 \$125.06 1.00539098 \$125.73

0 \$0.00 STAT 999999 STATE OF WISCONSIN

0.00322690 \$0.41 CNTY 30 KENOSHA COUNTY

0.00372470 \$0.47 MUNI 30174 VILLAGE OF PLEASANT PRAIRIE

0.00480520 \$0.60 REG 302793 SCH D OF KENOSHA

0.00053330 \$0.07 VTAE 000600 GATEWAY VTAE DISTRICT

Parcel Total: \$1.55

LEGAL DESCRIPTION: T01 R23-E S32 CHIWAUKEE DEVELOPMENT CO PARCEL NO: 93-4-123-323-1625 CONTROL NO: 134749

0.21 \$125.06 1.00539098 \$125.73

0 \$0.00 STAT 999999 STATE OF WISCONSIN

0.00322690 \$0.41 CNTY 30 KENOSHA COUNTY

0.00372470 \$0.47 MUNI 30174 VILLAGE OF PLEASANT PRAIRIE

0.00480520 \$0.60 REG 302793 SCH D OF KENOSHA

0.00053330 \$0.07 VTAE 000600 GATEWAY VTAE DISTRICT

Parcel Total: \$1.55

LEGAL DESCRIPTION: T01 R23-E S32 RESUBDIVISION OF PART OF PARCEL NO: 93-4-123-323-0665 CONTROL NO: 134750

0.46 \$273.93 1.00539098 \$275.41

0 \$0.00 STAT 999999 STATE OF WISCONSIN

0.00322690 \$0.89 CNTY 30 KENOSHA COUNTY

0.00372470 \$1.03 MUNI 30174 VILLAGE OF PLEASANT PRAIRIE

0.00480520 \$1.32 REG 302793 SCH D OF KENOSHA

0.00053330 \$0.15 VTAE 000600 GATEWAY VTAE DISTRICT

Parcel Total: \$3.39



# State of Wisconsin / Department of Natural Resources

Tony Evers , Governor

, Secretary

2/5/2025

## Chapter 70.114 - Aids Payment Worksheet For Tax Year 2024(Payment Year 2025) - Payment Due January 31, 2025

3228 of 7093

LEGAL DESCRIPTION: T01 R23-E S32 RESUBDIVISION OF PART OF	PARCEL NO: 93-4-123-323-0670	CONTROL NO: 134751
---	------------------------------	--------------------

0.46	\$273.93	1.00539098	\$275.41
------	----------	------------	----------

0	\$0.00	STAT	999999	STATE OF WISCONSIN
---	--------	------	--------	--------------------

0.00322690	\$0.89	CNTY	30	KENOSHA COUNTY
------------	--------	------	----	----------------

0.00372470	\$1.03	MUNI	30174	VILLAGE OF PLEASANT PRAIRIE
------------	--------	------	-------	-----------------------------

0.00480520	\$1.32	REG	302793	SCH D OF KENOSHA
------------	--------	-----	--------	------------------

0.00053330	\$0.15	VTAE	000600	GATEWAY VTAE DISTRICT
------------	--------	------	--------	-----------------------

Parcel Total:	\$3.39			
---------------	--------	--	--	--

LEGAL DESCRIPTION: T01 R23-E S32 CHIWAUKEE DEVELOPMENT CO	PARCEL NO: 93-4-123-322-0760	CONTROL NO: 134752
---	------------------------------	--------------------

0.23	\$136.97	1.00539098	\$137.70
------	----------	------------	----------

0	\$0.00	STAT	999999	STATE OF WISCONSIN
---	--------	------	--------	--------------------

0.00322690	\$0.44	CNTY	30	KENOSHA COUNTY
------------	--------	------	----	----------------

0.00372470	\$0.51	MUNI	30174	VILLAGE OF PLEASANT PRAIRIE
------------	--------	------	-------	-----------------------------

0.00480520	\$0.66	REG	302793	SCH D OF KENOSHA
------------	--------	-----	--------	------------------

0.00053330	\$0.07	VTAE	000600	GATEWAY VTAE DISTRICT
------------	--------	------	--------	-----------------------

Parcel Total:	\$1.68			
---------------	--------	--	--	--

LEGAL DESCRIPTION: T01 R23-E S32 CHIWAUKEE DEVELOPMENT CO	PARCEL NO: 93-4-123-322-0930	CONTROL NO: 134753
---	------------------------------	--------------------

0.22	\$131.01	1.00539098	\$131.72
------	----------	------------	----------

0	\$0.00	STAT	999999	STATE OF WISCONSIN
---	--------	------	--------	--------------------

0.00322690	\$0.43	CNTY	30	KENOSHA COUNTY
------------	--------	------	----	----------------

0.00372470	\$0.49	MUNI	30174	VILLAGE OF PLEASANT PRAIRIE
------------	--------	------	-------	-----------------------------

0.00480520	\$0.63	REG	302793	SCH D OF KENOSHA
------------	--------	-----	--------	------------------

0.00053330	\$0.07	VTAE	000600	GATEWAY VTAE DISTRICT
------------	--------	------	--------	-----------------------

Parcel Total:	\$1.62			
---------------	--------	--	--	--





# State of Wisconsin / Department of Natural Resources

Tony Evers , Governor

, Secretary

2/5/2025

## Chapter 70.114 - Aids Payment Worksheet For Tax Year 2024(Payment Year 2025) - Payment Due January 31, 2025

3229 of 7093

LEGAL DESCRIPTION: T01 R23-E S32 CHIWAUKEE DEVELOPMENT CO PARCEL NO: 93-4-123-322-0935 CONTROL NO: 134754

0.22	\$131.01	1.00539098	\$131.72					
				0	\$0.00	STAT	999999	STATE OF WISCONSIN
				0.00322690	\$0.43	CNTY	30	KENOSHA COUNTY
				0.00372470	\$0.49	MUNI	30174	VILLAGE OF PLEASANT PRAIRIE
				0.00480520	\$0.63	REG	302793	SCH D OF KENOSHA
				0.00053330	\$0.07	VTAE	000600	GATEWAY VTAE DISTRICT

Parcel Total: \$1.62

LEGAL DESCRIPTION: T01 R23-E S32 CHIWAUKEE DEVELOPMENT CO PARCEL NO: 93-4-123-323-0900 CONTROL NO: 134755

0.21	\$125.06	1.00539098	\$125.73					
				0	\$0.00	STAT	999999	STATE OF WISCONSIN
				0.00322690	\$0.41	CNTY	30	KENOSHA COUNTY
				0.00372470	\$0.47	MUNI	30174	VILLAGE OF PLEASANT PRAIRIE
				0.00480520	\$0.60	REG	302793	SCH D OF KENOSHA
				0.00053330	\$0.07	VTAE	000600	GATEWAY VTAE DISTRICT

Parcel Total: \$1.55

LEGAL DESCRIPTION: T01 R23-E S32 CHIWAUKEE DEVELOPMENT CO PARCEL NO: 93-4-123-322-0830 CONTROL NO: 134756

0.21	\$125.06	1.00539098	\$125.73					
				0	\$0.00	STAT	999999	STATE OF WISCONSIN
				0.00322690	\$0.41	CNTY	30	KENOSHA COUNTY
				0.00372470	\$0.47	MUNI	30174	VILLAGE OF PLEASANT PRAIRIE
				0.00480520	\$0.60	REG	302793	SCH D OF KENOSHA
				0.00053330	\$0.07	VTAE	000600	GATEWAY VTAE DISTRICT

Parcel Total: \$1.55



# State of Wisconsin / Department of Natural Resources

Tony Evers , Governor

, Secretary

2/5/2025

## Chapter 70.114 - Aids Payment Worksheet For Tax Year 2024(Payment Year 2025) - Payment Due January 31, 2025

3230 of 7093

LEGAL DESCRIPTION: T01 R23-E S32 CHIWAUKEE DEVELOPMENT CO PARCEL NO: 93-4-123-323-1265 CONTROL NO: 134757

0.21 \$125.06 1.00539098 \$125.73

0 \$0.00 STAT 999999 STATE OF WISCONSIN

0.00322690 \$0.41 CNTY 30 KENOSHA COUNTY

0.00372470 \$0.47 MUNI 30174 VILLAGE OF PLEASANT PRAIRIE

0.00480520 \$0.60 REG 302793 SCH D OF KENOSHA

0.00053330 \$0.07 VTAE 000600 GATEWAY VTAE DISTRICT

Parcel Total: \$1.55

LEGAL DESCRIPTION: T01 R23-E S32 CHIWAUKEE DEVELOPMENT CO PARCEL NO: 93-4-123-323-1451 CONTROL NO: 134758

0.59 \$351.35 1.00539098 \$353.25

0 \$0.00 STAT 999999 STATE OF WISCONSIN

0.00322690 \$1.14 CNTY 30 KENOSHA COUNTY

0.00372470 \$1.32 MUNI 30174 VILLAGE OF PLEASANT PRAIRIE

0.00480520 \$1.70 REG 302793 SCH D OF KENOSHA

0.00053330 \$0.19 VTAE 000600 GATEWAY VTAE DISTRICT

Parcel Total: \$4.35

LEGAL DESCRIPTION: T01 R23-E S32 CHIWAUKEE DEVELOPMENT CO PARCEL NO: 93-4-123-323-1410 CONTROL NO: 134759

0.17 \$101.23 1.00539098 \$101.78

0 \$0.00 STAT 999999 STATE OF WISCONSIN

0.00322690 \$0.33 CNTY 30 KENOSHA COUNTY

0.00372470 \$0.38 MUNI 30174 VILLAGE OF PLEASANT PRAIRIE

0.00480520 \$0.49 REG 302793 SCH D OF KENOSHA

0.00053330 \$0.05 VTAE 000600 GATEWAY VTAE DISTRICT

Parcel Total: \$1.25



# State of Wisconsin / Department of Natural Resources

Tony Evers , Governor

, Secretary

2/5/2025

## Chapter 70.114 - Aids Payment Worksheet For Tax Year 2024(Payment Year 2025) - Payment Due January 31, 2025

3231 of 7093

LEGAL DESCRIPTION: T01 R23-E S32 CHIWAUKEE DEVELOPMENT CO PARCEL NO: 93-4-123-323-1200 CONTROL NO: 134760

0.22 \$131.01 1.00539098 \$131.72

0 \$0.00 STAT 999999 STATE OF WISCONSIN

0.00322690 \$0.43 CNTY 30 KENOSHA COUNTY

0.00372470 \$0.49 MUNI 30174 VILLAGE OF PLEASANT PRAIRIE

0.00480520 \$0.63 REG 302793 SCH D OF KENOSHA

0.00053330 \$0.07 VTAE 000600 GATEWAY VTAE DISTRICT

Parcel Total: \$1.62

LEGAL DESCRIPTION: T01 R23-E S32 CHIWAUKEE DEVELOPMENT CO PARCEL NO: 93-4-123-323-1610 CONTROL NO: 134761

0.21 \$125.06 1.00539098 \$125.73

0 \$0.00 STAT 999999 STATE OF WISCONSIN

0.00322690 \$0.41 CNTY 30 KENOSHA COUNTY

0.00372470 \$0.47 MUNI 30174 VILLAGE OF PLEASANT PRAIRIE

0.00480520 \$0.60 REG 302793 SCH D OF KENOSHA

0.00053330 \$0.07 VTAE 000600 GATEWAY VTAE DISTRICT

Parcel Total: \$1.55

LEGAL DESCRIPTION: T01 R23-E S32 CHIWAUKEE DEVELOPMENT CO PARCEL NO: 93-4-123-323-1605 CONTROL NO: 134762

0.21 \$125.06 1.00539098 \$125.73

0 \$0.00 STAT 999999 STATE OF WISCONSIN

0.00322690 \$0.41 CNTY 30 KENOSHA COUNTY

0.00372470 \$0.47 MUNI 30174 VILLAGE OF PLEASANT PRAIRIE

0.00480520 \$0.60 REG 302793 SCH D OF KENOSHA

0.00053330 \$0.07 VTAE 000600 GATEWAY VTAE DISTRICT

Parcel Total: \$1.55



# State of Wisconsin / Department of Natural Resources

Tony Evers , Governor

, Secretary

2/5/2025

## Chapter 70.114 - Aids Payment Worksheet For Tax Year 2024(Payment Year 2025) - Payment Due January 31, 2025

3232 of 7093

LEGAL DESCRIPTION: T01 R23-E S32 CHIWAUKEE DEVELOPMENT CO    PARCEL NO: 93-4-123-322-0615    CONTROL NO: 134763

0.21      \$125.06      1.00539098      \$125.73

0      \$0.00    STAT    999999    STATE OF WISCONSIN

0.00322690      \$0.41    CNTY    30      KENOSHA COUNTY

0.00372470      \$0.47    MUNI    30174    VILLAGE OF PLEASANT PRAIRIE

0.00480520      \$0.60    REG    302793    SCH D OF KENOSHA

0.00053330      \$0.07    VTAE    000600    GATEWAY VTAE DISTRICT

Parcel Total:      \$1.55

LEGAL DESCRIPTION: T01 R23-E S32 CHIWAUKEE    PARCEL NO: 93-4-123-322-0243; 93-4-123-322-0244    CONTROL NO: 134764

0.88      \$524.05      1.00539098      \$526.88

0      \$0.00    STAT    999999    STATE OF WISCONSIN

0.00322690      \$1.70    CNTY    30      KENOSHA COUNTY

0.00372470      \$1.96    MUNI    30174    VILLAGE OF PLEASANT PRAIRIE

0.00480520      \$2.53    REG    302793    SCH D OF KENOSHA

0.00053330      \$0.28    VTAE    000600    GATEWAY VTAE DISTRICT

Parcel Total:      \$6.47



# State of Wisconsin / Department of Natural Resources

Tony Evers , Governor

, Secretary

2/5/2025

## Chapter 70.114 - Aids Payment Worksheet For Tax Year 2024(Payment Year 2025) - Payment Due January 31, 2025

3233 of 7093

LEGAL DESCRIPTION: T01 R23-E S32 SUBDIVISION OF LOTS C AN      PARCEL NO: 93-4-123-322-0455      CONTROL NO: 134765

0.46      \$273.93      1.00539098      \$275.41

0      \$0.00      STAT      999999      STATE OF WISCONSIN

0.00322690      \$0.89      CNTY      30      KENOSHA COUNTY

0.00372470      \$1.03      MUNI      30174      VILLAGE OF PLEASANT PRAIRIE

0.00480520      \$1.32      REG      302793      SCH D OF KENOSHA

0.00053330      \$0.15      VTAE      000600      GATEWAY VTAE DISTRICT

Parcel Total:      \$3.39

LEGAL DESCRIPTION: T01 R23-E S32 CHIWAUKEE DEVELOPMENT CO      PARCEL NO: 93-4-123-323-1656      CONTROL NO: 135815

0.2      \$118.13      1.00539098      \$118.77

0      \$0.00      STAT      999999      STATE OF WISCONSIN

0.00322690      \$0.38      CNTY      30      KENOSHA COUNTY

0.00372470      \$0.44      MUNI      30174      VILLAGE OF PLEASANT PRAIRIE

0.00480520      \$0.57      REG      302793      SCH D OF KENOSHA

0.00053330      \$0.06      VTAE      000600      GATEWAY VTAE DISTRICT

Parcel Total:      \$1.45

File Number Total:      \$1,101.93



# State of Wisconsin / Department of Natural Resources

Tony Evers , Governor

, Secretary

2/5/2025

## Chapter 70.114 - Aids Payment Worksheet For Tax Year 2024(Payment Year 2025) - Payment Due January 31, 2025

3234 of 7093

FILE NO: NA 20102 *				DATE OF PURCHASE: 05/30/2013				GRANTOR: William A Marquardt, Jr.			
LEGAL DESCRIPTION: T01 R23-E S18 UNIT 5-A OF CAROL BEACH				PARCEL NO: 93-4-123-184-0595				CONTROL NO: 126175			
0.28	\$8,834.75	1.00539098	\$8,882.38								
				0	\$0.00	STAT	999999	STATE OF WISCONSIN			
				0.00322690	\$28.66	CNTY	30	KENOSHA COUNTY			
				0.00372470	\$33.08	MUNI	30174	VILLAGE OF PLEASANT PRAIRIE			
				0.00480520	\$42.68	REG	302793	SCH D OF KENOSHA			
				0.00053330	\$4.74	VTAE	000600	GATEWAY VTAE DISTRICT			
Parcel Total:					\$109.16						

LEGAL DESCRIPTION: T01 R23-E S18 UNIT 5-A OF CAROL BEACH				PARCEL NO: 93-4-123-184-0590				CONTROL NO: 126176			
0.28	\$8,834.75	1.00539098	\$8,882.38								
				0	\$0.00	STAT	999999	STATE OF WISCONSIN			
				0.00322690	\$28.66	CNTY	30	KENOSHA COUNTY			
				0.00372470	\$33.08	MUNI	30174	VILLAGE OF PLEASANT PRAIRIE			
				0.00480520	\$42.68	REG	302793	SCH D OF KENOSHA			
				0.00053330	\$4.74	VTAE	000600	GATEWAY VTAE DISTRICT			
Parcel Total:					\$109.16						



# State of Wisconsin / Department of Natural Resources

Tony Evers , Governor

, Secretary

2/5/2025

## Chapter 70.114 - Aids Payment Worksheet For Tax Year 2024(Payment Year 2025) - Payment Due January 31, 2025

3235 of 7093

LEGAL DESCRIPTION: T01 R23-E S20 UNIT 4 OF CAROL BEACH ES      PARCEL NO: 93-4-123-203-0260      CONTROL NO: 126177

0.47      \$10,597.58      1.00539098      \$10,654.72

0      \$0.00      STAT      999999      STATE OF WISCONSIN

0.00322690      \$34.38      CNTY      30      KENOSHA COUNTY

0.00372470      \$39.69      MUNI      30174      VILLAGE OF PLEASANT PRAIRIE

0.00480520      \$51.20      REG      302793      SCH D OF KENOSHA

0.00053330      \$5.68      VTAE      000600      GATEWAY VTAE DISTRICT

Parcel Total:      \$130.95

File Number Total:      \$349.27

FILE NO: NA 20108 \*      DATE OF PURCHASE: 01/09/2014      GRANTOR: School Sisters of St. Franci

LEGAL DESCRIPTION: T01 R23-E S30 UNIT 2 OF CAROL BEACH ES      PARCEL NO: 93-4-123-304-0510      CONTROL NO: 126275

0.42      \$18,470.11      1.00539098      \$18,569.68

0      \$0.00      STAT      999999      STATE OF WISCONSIN

0.00322690      \$59.92      CNTY      30      KENOSHA COUNTY

0.00372470      \$69.17      MUNI      30174      VILLAGE OF PLEASANT PRAIRIE

0.00480520      \$89.23      REG      302793      SCH D OF KENOSHA

0.00053330      \$9.90      VTAE      000600      GATEWAY VTAE DISTRICT

Parcel Total:      \$228.22



# State of Wisconsin / Department of Natural Resources

Tony Evers , Governor

, Secretary

2/5/2025

## Chapter 70.114 - Aids Payment Worksheet For Tax Year 2024(Payment Year 2025) - Payment Due January 31, 2025

3236 of 7093

LEGAL DESCRIPTION: T01 R23-E S30 UNIT 2 OF CAROL BEACH ES	PARCEL NO: 93-4-123-304-0325	CONTROL NO: 126276
---	------------------------------	--------------------

0.3	\$13,192.94	1.00539098	\$13,264.06
-----	-------------	------------	-------------

0	\$0.00	STAT	999999	STATE OF WISCONSIN
0.00322690	\$42.80	CNTY	30	KENOSHA COUNTY
0.00372470	\$49.41	MUNI	30174	VILLAGE OF PLEASANT PRAIRIE
0.00480520	\$63.74	REG	302793	SCH D OF KENOSHA
0.00053330	\$7.07	VTAE	000600	GATEWAY VTAE DISTRICT

Parcel Total:	\$163.02
---------------	----------

LEGAL DESCRIPTION: T01 R23-E S30 UNIT 2 OF CAROL BEACH ES	PARCEL NO: 93-4-123-304-0500	CONTROL NO: 126277
---	------------------------------	--------------------

0.97	\$42,657.17	1.00539098	\$42,887.14
------	-------------	------------	-------------

0	\$0.00	STAT	999999	STATE OF WISCONSIN
0.00322690	\$138.39	CNTY	30	KENOSHA COUNTY
0.00372470	\$159.74	MUNI	30174	VILLAGE OF PLEASANT PRAIRIE
0.00480520	\$206.08	REG	302793	SCH D OF KENOSHA
0.00053330	\$22.87	VTAE	000600	GATEWAY VTAE DISTRICT

Parcel Total:	\$527.08
---------------	----------

File Number Total:	\$918.32
--------------------	----------





# State of Wisconsin / Department of Natural Resources

Tony Evers , Governor

, Secretary

2/5/2025

## Chapter 70.114 - Aids Payment Worksheet For Tax Year 2024(Payment Year 2025) - Payment Due January 31, 2025

3237 of 7093

FILE NO: NA 20127 *				DATE OF PURCHASE: 09/23/2016				GRANTOR: Amy Bonich, et al			
LEGAL DESCRIPTION: T01 R23-E S20 UNIT 4 OF CAROL BEACH ES				PARCEL NO: 93-4-123-203-0235				CONTROL NO: 131504			
0.36	\$9,122.30	1.00539098	\$9,171.48								
				0	\$0.00	STAT	999999	STATE OF WISCONSIN			
				0.00322690	\$29.60	CNTY	30	KENOSHA COUNTY			
				0.00372470	\$34.16	MUNI	30174	VILLAGE OF PLEASANT PRAIRIE			
				0.00480520	\$44.07	REG	302793	SCH D OF KENOSHA			
				0.00053330	\$4.89	VTAE	000600	GATEWAY VTAE DISTRICT			
Parcel Total:					\$112.72						

File Number Total:					\$112.72						
--------------------	--	--	--	--	----------	--	--	--	--	--	--

FILE NO: NA 20147 *				DATE OF PURCHASE: 12/09/2016				GRANTOR: Barbara K Zorc			
LEGAL DESCRIPTION: T01 R23-E S19 UNIT 4 OF CAROL BEACH ES				PARCEL NO: 93-4-123-194-0150				CONTROL NO: 130546			
0.49	\$36,904.07	1.00539098	\$37,103.02								
				0	\$0.00	STAT	999999	STATE OF WISCONSIN			
				0.00322690	\$119.73	CNTY	30	KENOSHA COUNTY			
				0.00372470	\$138.20	MUNI	30174	VILLAGE OF PLEASANT PRAIRIE			
				0.00480520	\$178.29	REG	302793	SCH D OF KENOSHA			
				0.00053330	\$19.79	VTAE	000600	GATEWAY VTAE DISTRICT			
Parcel Total:					\$456.01						

File Number Total:					\$456.01						
--------------------	--	--	--	--	----------	--	--	--	--	--	--



# State of Wisconsin / Department of Natural Resources

Tony Evers , Governor

, Secretary

2/5/2025

## Chapter 70.114 - Aids Payment Worksheet For Tax Year 2024(Payment Year 2025) - Payment Due January 31, 2025

3238 of 7093

FILE NO: NA 20156 *				DATE OF PURCHASE: 07/19/2018				GRANTOR: Vincenzo DeGiorgis Estate			
LEGAL DESCRIPTION: T01 R23-E S29 UNIT 3 OF CAROL BEACH ES				PARCEL NO: 93-4-123-292-0435				CONTROL NO: 135453			
0.59	\$48,425.82	1.00539098	\$48,686.88								
				0	\$0.00	STAT	999999	STATE OF WISCONSIN			
				0.00322690	\$157.11	CNTY	30	KENOSHA COUNTY			
				0.00372470	\$181.35	MUNI	30174	VILLAGE OF PLEASANT PRAIRIE			
				0.00480520	\$233.95	REG	302793	SCH D OF KENOSHA			
				0.00053330	\$25.97	VTAE	000600	GATEWAY VTAE DISTRICT			
Parcel Total:					\$598.38						

File Number Total:					\$598.38						
--------------------	--	--	--	--	----------	--	--	--	--	--	--

FILE NO: NA 20173 *				DATE OF PURCHASE: 04/28/2021				GRANTOR: Kenosha County			
LEGAL DESCRIPTION: T01 R23-E S19 UNIT 4 OF CAROL BEACH ES				PARCEL NO: 93-4-123-194-0350				CONTROL NO: 135027			
0.29	\$174.01	1.00539098	\$174.95								
				0	\$0.00	STAT	999999	STATE OF WISCONSIN			
				0.00322690	\$0.56	CNTY	30	KENOSHA COUNTY			
				0.00372470	\$0.65	MUNI	30174	VILLAGE OF PLEASANT PRAIRIE			
				0.00480520	\$0.84	REG	302793	SCH D OF KENOSHA			
				0.00053330	\$0.09	VTAE	000600	GATEWAY VTAE DISTRICT			
Parcel Total:					\$2.14						



# State of Wisconsin / Department of Natural Resources

Tony Evers , Governor

, Secretary

2/5/2025

## Chapter 70.114 - Aids Payment Worksheet For Tax Year 2024(Payment Year 2025) - Payment Due January 31, 2025

3239 of 7093

LEGAL DESCRIPTION: T01 R23-E S32 CHIWAUKEE DEVELOPMENT CO PARCEL NO: 93-4-123-322-0825 CONTROL NO: 135028

0.21 \$126.01 1.00539098 \$126.69

0 \$0.00 STAT 999999 STATE OF WISCONSIN

0.00322690 \$0.41 CNTY 30 KENOSHA COUNTY

0.00372470 \$0.47 MUNI 30174 VILLAGE OF PLEASANT PRAIRIE

0.00480520 \$0.61 REG 302793 SCH D OF KENOSHA

0.00053330 \$0.07 VTAE 000600 GATEWAY VTAE DISTRICT

Parcel Total: \$1.56

LEGAL DESCRIPTION: T01 R23-E S32 CHIWAUKEE DEVELOPMENT CO PARCEL NO: 93-4-123-323-1555 CONTROL NO: 135030

0.21 \$126.01 1.00539098 \$126.69

0 \$0.00 STAT 999999 STATE OF WISCONSIN

0.00322690 \$0.41 CNTY 30 KENOSHA COUNTY

0.00372470 \$0.47 MUNI 30174 VILLAGE OF PLEASANT PRAIRIE

0.00480520 \$0.61 REG 302793 SCH D OF KENOSHA

0.00053330 \$0.07 VTAE 000600 GATEWAY VTAE DISTRICT

Parcel Total: \$1.56

LEGAL DESCRIPTION: T01 R23-E S32 CHIWAUKEE DEVELOPMENT CO PARCEL NO: 93-4-123-323-1560 CONTROL NO: 135031

0.21 \$126.01 1.00539098 \$126.69

0 \$0.00 STAT 999999 STATE OF WISCONSIN

0.00322690 \$0.41 CNTY 30 KENOSHA COUNTY

0.00372470 \$0.47 MUNI 30174 VILLAGE OF PLEASANT PRAIRIE

0.00480520 \$0.61 REG 302793 SCH D OF KENOSHA

0.00053330 \$0.07 VTAE 000600 GATEWAY VTAE DISTRICT

Parcel Total: \$1.56



# State of Wisconsin / Department of Natural Resources

Tony Evers , Governor

, Secretary

2/5/2025

## Chapter 70.114 - Aids Payment Worksheet For Tax Year 2024(Payment Year 2025) - Payment Due January 31, 2025

3240 of 7093

LEGAL DESCRIPTION: T01 R23-E S32 CHIWAUKEE DEVELOPMENT CO PARCEL NO: 93-4-123-323-1565 CONTROL NO: 135032

0.23 \$138.01 1.00539098 \$138.76

0 \$0.00 STAT 999999 STATE OF WISCONSIN

0.00322690 \$0.45 CNTY 30 KENOSHA COUNTY

0.00372470 \$0.52 MUNI 30174 VILLAGE OF PLEASANT PRAIRIE

0.00480520 \$0.67 REG 302793 SCH D OF KENOSHA

0.00053330 \$0.07 VTAE 000600 GATEWAY VTAE DISTRICT

Parcel Total: \$1.71

LEGAL DESCRIPTION: T01 R23-E S32 CHIWAUKEE DEVELOPMENT CO PARCEL NO: 93-4-123-323-1595 CONTROL NO: 135033

0.27 \$162.02 1.00539098 \$162.89

0 \$0.00 STAT 999999 STATE OF WISCONSIN

0.00322690 \$0.53 CNTY 30 KENOSHA COUNTY

0.00372470 \$0.61 MUNI 30174 VILLAGE OF PLEASANT PRAIRIE

0.00480520 \$0.78 REG 302793 SCH D OF KENOSHA

0.00053330 \$0.09 VTAE 000600 GATEWAY VTAE DISTRICT

Parcel Total: \$2.01

LEGAL DESCRIPTION: T01 R23-E S32 CHIWAUKEE DEVELOPMENT CO PARCEL NO: 93-4-123-323-1600 CONTROL NO: 135034

0.21 \$126.01 1.00539098 \$126.69

0 \$0.00 STAT 999999 STATE OF WISCONSIN

0.00322690 \$0.41 CNTY 30 KENOSHA COUNTY

0.00372470 \$0.47 MUNI 30174 VILLAGE OF PLEASANT PRAIRIE

0.00480520 \$0.61 REG 302793 SCH D OF KENOSHA

0.00053330 \$0.07 VTAE 000600 GATEWAY VTAE DISTRICT

Parcel Total: \$1.56



# State of Wisconsin / Department of Natural Resources

Tony Evers , Governor

, Secretary

2/5/2025

## Chapter 70.114 - Aids Payment Worksheet For Tax Year 2024(Payment Year 2025) - Payment Due January 31, 2025

3241 of 7093

LEGAL DESCRIPTION: T01 R23-E S30 UNIT 3 OF CAROL BEACH ES      PARCEL NO: 93-4-123-301-0310      CONTROL NO: 138415

0.26      \$156.01      1.00539098      \$156.85

0      \$0.00      STAT      999999      STATE OF WISCONSIN

0.00322690      \$0.51      CNTY      30      KENOSHA COUNTY

0.00372470      \$0.58      MUNI      30174      VILLAGE OF PLEASANT PRAIRIE

0.00480520      \$0.75      REG      302793      SCH D OF KENOSHA

0.00053330      \$0.08      VTAE      000600      GATEWAY VTAE DISTRICT

Parcel Total:      \$1.92

LEGAL DESCRIPTION: T01 R23-E S30 UNIT 2 OF CAROL BEACH ES      PARCEL NO: 93-4-123-304-0355      CONTROL NO: 138469

0.3      \$180.02      1.00539098      \$180.99

0      \$0.00      STAT      999999      STATE OF WISCONSIN

0.00322690      \$0.58      CNTY      30      KENOSHA COUNTY

0.00372470      \$0.67      MUNI      30174      VILLAGE OF PLEASANT PRAIRIE

0.00480520      \$0.87      REG      302793      SCH D OF KENOSHA

0.00053330      \$0.10      VTAE      000600      GATEWAY VTAE DISTRICT

Parcel Total:      \$2.22

LEGAL DESCRIPTION: T01 R23-E S30 UNIT 2 OF CAROL BEACH ES      PARCEL NO: 93-4-123-304-0600      CONTROL NO: 138470

0.28      \$168.02      1.00539098      \$168.92

0      \$0.00      STAT      999999      STATE OF WISCONSIN

0.00322690      \$0.55      CNTY      30      KENOSHA COUNTY

0.00372470      \$0.63      MUNI      30174      VILLAGE OF PLEASANT PRAIRIE

0.00480520      \$0.81      REG      302793      SCH D OF KENOSHA

0.00053330      \$0.09      VTAE      000600      GATEWAY VTAE DISTRICT

Parcel Total:      \$2.08



# State of Wisconsin / Department of Natural Resources

Tony Evers , Governor

, Secretary

2/5/2025

## Chapter 70.114 - Aids Payment Worksheet For Tax Year 2024(Payment Year 2025) - Payment Due January 31, 2025

3242 of 7093

LEGAL DESCRIPTION: T01 R23-E S30 UNIT 2 OF CAROL BEACH ES	PARCEL NO: 93-4-123-304-0215	CONTROL NO: 138471
---	------------------------------	--------------------

0.5	\$300.03	1.00539098	\$301.65
-----	----------	------------	----------

0	\$0.00	STAT	999999	STATE OF WISCONSIN
---	--------	------	--------	--------------------

0.00322690	\$0.97	CNTY	30	KENOSHA COUNTY
------------	--------	------	----	----------------

0.00372470	\$1.12	MUNI	30174	VILLAGE OF PLEASANT PRAIRIE
------------	--------	------	-------	-----------------------------

0.00480520	\$1.45	REG	302793	SCH D OF KENOSHA
------------	--------	-----	--------	------------------

0.00053330	\$0.16	VTAE	000600	GATEWAY VTAE DISTRICT
------------	--------	------	--------	-----------------------

Parcel Total:	\$3.70
---------------	--------

File Number Total:	\$22.02
--------------------	---------

FILE NO: NA 20175 *	DATE OF PURCHASE: 10/29/2020	GRANTOR: Charles E Elftmann, et al
---------------------	------------------------------	------------------------------------

LEGAL DESCRIPTION: T01 R23-E S29 UNIT 2 OF CAROL BEACH ES	PARCEL NO: 93-4-123-293-0350	CONTROL NO: 137458
---	------------------------------	--------------------

0.23	\$6,717.46	1.00539098	\$6,753.68
------	------------	------------	------------

0	\$0.00	STAT	999999	STATE OF WISCONSIN
---	--------	------	--------	--------------------

0.00322690	\$21.79	CNTY	30	KENOSHA COUNTY
------------	---------	------	----	----------------

0.00372470	\$25.16	MUNI	30174	VILLAGE OF PLEASANT PRAIRIE
------------	---------	------	-------	-----------------------------

0.00480520	\$32.45	REG	302793	SCH D OF KENOSHA
------------	---------	-----	--------	------------------

0.00053330	\$3.60	VTAE	000600	GATEWAY VTAE DISTRICT
------------	--------	------	--------	-----------------------

Parcel Total:	\$83.00
---------------	---------



# State of Wisconsin / Department of Natural Resources

Tony Evers , Governor

, Secretary

2/5/2025

## Chapter 70.114 - Aids Payment Worksheet For Tax Year 2024(Payment Year 2025) - Payment Due January 31, 2025

3243 of 7093

LEGAL DESCRIPTION: T01 R23-E S29 UNIT 2 OF CAROL BEACH ES	PARCEL NO: 93-4-123-293-0690	CONTROL NO: 137467
---	------------------------------	--------------------

0.3	\$10,773.29	1.00539098	\$10,831.37
-----	-------------	------------	-------------

0	\$0.00	STAT	999999	STATE OF WISCONSIN
---	--------	------	--------	--------------------

0.00322690	\$34.95	CNTY	30	KENOSHA COUNTY
------------	---------	------	----	----------------

0.00372470	\$40.34	MUNI	30174	VILLAGE OF PLEASANT PRAIRIE
------------	---------	------	-------	-----------------------------

0.00480520	\$52.05	REG	302793	SCH D OF KENOSHA
------------	---------	-----	--------	------------------

0.00053330	\$5.78	VTAE	000600	GATEWAY VTAE DISTRICT
------------	--------	------	--------	-----------------------

Parcel Total:	\$133.12
---------------	----------

File Number Total:	\$216.12
--------------------	----------

FILE NO: NA 20179 *	DATE OF PURCHASE: 07/13/2021	GRANTOR: Agnes La Sorella
---------------------	------------------------------	---------------------------

LEGAL DESCRIPTION: T01 R23-E S19 UNIT 7 OF CAROL BEACH ES	PARCEL NO: 93-4-123-194-1065	CONTROL NO: 140250
---	------------------------------	--------------------

0.27	\$8,314.00	1.00539098	\$8,358.82
------	------------	------------	------------

0	\$0.00	STAT	999999	STATE OF WISCONSIN
---	--------	------	--------	--------------------

0.00322690	\$26.97	CNTY	30	KENOSHA COUNTY
------------	---------	------	----	----------------

0.00372470	\$31.13	MUNI	30174	VILLAGE OF PLEASANT PRAIRIE
------------	---------	------	-------	-----------------------------

0.00480520	\$40.17	REG	302793	SCH D OF KENOSHA
------------	---------	-----	--------	------------------

0.00053330	\$4.46	VTAE	000600	GATEWAY VTAE DISTRICT
------------	--------	------	--------	-----------------------

Parcel Total:	\$102.73
---------------	----------

File Number Total:	\$102.73
--------------------	----------



# State of Wisconsin / Department of Natural Resources

Tony Evers , Governor

, Secretary

2/5/2025

## Chapter 70.114 - Aids Payment Worksheet For Tax Year 2024(Payment Year 2025) - Payment Due January 31, 2025

3244 of 7093

FILE NO: NA 20180 *		DATE OF PURCHASE: 07/21/2021			GRANTOR: Vern C. Kraus Family Trust		
LEGAL DESCRIPTION: T01 R23-E S19 UNIT 7 OF CAROL BEACH ES		PARCEL NO: 93-4-123-194-1070			CONTROL NO: 139870		
0.27	\$8,314.00	1.00539098	\$8,358.82				
				0	\$0.00	STAT 999999 STATE OF WISCONSIN	
				0.00322690	\$26.97	CNTY 30 KENOSHA COUNTY	
				0.00372470	\$31.13	MUNI 30174 VILLAGE OF PLEASANT PRAIRIE	
				0.00480520	\$40.17	REG 302793 SCH D OF KENOSHA	
				0.00053330	\$4.46	VTAE 000600 GATEWAY VTAE DISTRICT	
Parcel Total:			\$102.73				

File Number Total:		\$102.73					
--------------------	--	----------	--	--	--	--	--

FILE NO: NA 20183 *		DATE OF PURCHASE: 11/30/2021			GRANTOR: Stanley Hillstrom		
LEGAL DESCRIPTION: T01 R23-E S19 UNIT 5-A OF CAROL BEACH		PARCEL NO: 93-4-123-191-1320			CONTROL NO: 140850		
0.57	\$7,690.45	1.00539098	\$7,731.91				
				0	\$0.00	STAT 999999 STATE OF WISCONSIN	
				0.00322690	\$24.95	CNTY 30 KENOSHA COUNTY	
				0.00372470	\$28.80	MUNI 30174 VILLAGE OF PLEASANT PRAIRIE	
				0.00480520	\$37.15	REG 302793 SCH D OF KENOSHA	
				0.00053330	\$4.12	VTAE 000600 GATEWAY VTAE DISTRICT	
Parcel Total:			\$95.02				

File Number Total:		\$95.02					
--------------------	--	---------	--	--	--	--	--





# State of Wisconsin / Department of Natural Resources

Tony Evers , Governor

, Secretary

2/5/2025

## Chapter 70.114 - Aids Payment Worksheet For Tax Year 2024(Payment Year 2025) - Payment Due January 31, 2025

3245 of 7093

FILE NO: NA 20185 *				DATE OF PURCHASE: 02/06/2023				GRANTOR:			
LEGAL DESCRIPTION: T01 R23-E S32 CHIWAUKEE DEVELOPMENT CO				PARCEL NO: 93-4-123-323-0785				CONTROL NO: 142868			
0.26	\$5,683.91	1.00539098	\$5,714.55								
				0	\$0.00	STAT	999999	STATE OF WISCONSIN			
				0.00322690	\$18.44	CNTY	30	KENOSHA COUNTY			
				0.00372470	\$21.29	MUNI	30174	VILLAGE OF PLEASANT PRAIRIE			
				0.00480520	\$27.46	REG	302793	SCH D OF KENOSHA			
				0.00053330	\$3.05	VTAE	000600	GATEWAY VTAE DISTRICT			
				Parcel Total:	\$70.24						

LEGAL DESCRIPTION: T01 R23-E S32 CHIWAUKEE DEVELOPMENT CO				PARCEL NO: 93-4-123-323-0790				CONTROL NO: 142869			
0.26	\$5,683.91	1.00539098	\$5,714.55								
				0	\$0.00	STAT	999999	STATE OF WISCONSIN			
				0.00322690	\$18.44	CNTY	30	KENOSHA COUNTY			
				0.00372470	\$21.29	MUNI	30174	VILLAGE OF PLEASANT PRAIRIE			
				0.00480520	\$27.46	REG	302793	SCH D OF KENOSHA			
				0.00053330	\$3.05	VTAE	000600	GATEWAY VTAE DISTRICT			
				Parcel Total:	\$70.24						



# State of Wisconsin / Department of Natural Resources

Tony Evers , Governor

, Secretary

2/5/2025

## Chapter 70.114 - Aids Payment Worksheet For Tax Year 2024(Payment Year 2025) - Payment Due January 31, 2025

3246 of 7093

LEGAL DESCRIPTION: T01 R23-E S32 CHIWAUKEE DEVELOPMENT CO PARCEL NO: 93-4-123-323-0845 CONTROL NO: 142870

0.25 \$5,494.44 1.00539098 \$5,524.07

0 \$0.00 STAT 999999 STATE OF WISCONSIN

0.00322690 \$17.83 CNTY 30 KENOSHA COUNTY

0.00372470 \$20.58 MUNI 30174 VILLAGE OF PLEASANT PRAIRIE

0.00480520 \$26.54 REG 302793 SCH D OF KENOSHA

0.00053330 \$2.95 VTAE 000600 GATEWAY VTAE DISTRICT

Parcel Total: \$67.90

LEGAL DESCRIPTION: T01 R23-E S32 CHIWAUKEE DEVELOPMENT CO PARCEL NO: 93-4-123-323-0840 CONTROL NO: 142871

0.26 \$5,683.91 1.00539098 \$5,714.55

0 \$0.00 STAT 999999 STATE OF WISCONSIN

0.00322690 \$18.44 CNTY 30 KENOSHA COUNTY

0.00372470 \$21.29 MUNI 30174 VILLAGE OF PLEASANT PRAIRIE

0.00480520 \$27.46 REG 302793 SCH D OF KENOSHA

0.00053330 \$3.05 VTAE 000600 GATEWAY VTAE DISTRICT

Parcel Total: \$70.24

LEGAL DESCRIPTION: T01 R23-E S32 CHIWAUKEE DEVELOPMENT CO PARCEL NO: 93-4-123-323-0835 CONTROL NO: 142872

0.26 \$5,683.91 1.00539098 \$5,714.55

0 \$0.00 STAT 999999 STATE OF WISCONSIN

0.00322690 \$18.44 CNTY 30 KENOSHA COUNTY

0.00372470 \$21.29 MUNI 30174 VILLAGE OF PLEASANT PRAIRIE

0.00480520 \$27.46 REG 302793 SCH D OF KENOSHA

0.00053330 \$3.05 VTAE 000600 GATEWAY VTAE DISTRICT

Parcel Total: \$70.24



# State of Wisconsin / Department of Natural Resources

Tony Evers , Governor

, Secretary

2/5/2025

Chapter 70.114 - Aids Payment Worksheet For Tax Year 2024(Payment Year 2025) - Payment Due  
January 31, 2025

3247 of 7093

File Number Total: \$348.86

Municipality Total: \$65,303.38



# State of Wisconsin / Department of Natural Resources

Tony Evers , Governor

, Secretary

2/5/2025

## Chapter 70.114 - Aids Payment Worksheet For Tax Year 2024(Payment Year 2025) - Payment Due January 31, 2025

3248 of 7093

DETAIL FOR VILLAGE OF SALEM LAKES, KENOSHA COUNTY

Acres	Est. Adjust. Purch. Price	Level of Assessment	Adjusted Local Value	Net Gen. Tax Rate	Calc. Aid Pay Amount	----- Taxing Jurisdiction -----		
						Type	Code	Description
FILE NO: FI 2834 *			DATE OF PURCHASE: 11/18/2005			GRANTOR: KENOSHA COUNTY		
LEGAL DESCRIPTION: T01 R20-E S29 VALMAR SUB				PARCEL NO: 66-120-294-0365		CONTROL NO: 94058		
0.12	\$623.05	0.92024750	\$573.36					
				0	\$0.00	STAT	999999	STATE OF WISCONSIN
				0.00322940	\$1.85	CNTY	30	KENOSHA COUNTY
				0.00277450	\$1.59	MUNI	30179	VILLAGE OF SALEM LAKES
				0.00563830	\$3.23	REG	305780	SCH D OF TREVOR GRADE
				0.00325310	\$1.87	REG	306545	UHS D OF WILMOT (SALEM)
				0.00057070	\$0.33	VTAE	000600	GATEWAY VTAE DISTRICT
Parcel Total:					\$8.87			

LEGAL DESCRIPTION: T01 R20-E S29 VALMAR SUB				PARCEL NO: 66-120-294-395		CONTROL NO: 94059		
0.12	\$623.05	0.92024750	\$573.36					
				0	\$0.00	STAT	999999	STATE OF WISCONSIN
				0.00322940	\$1.85	CNTY	30	KENOSHA COUNTY
				0.00277450	\$1.59	MUNI	30179	VILLAGE OF SALEM LAKES
				0.00563830	\$3.23	REG	305780	SCH D OF TREVOR GRADE
				0.00325310	\$1.87	REG	306545	UHS D OF WILMOT (SALEM)
				0.00057070	\$0.33	VTAE	000600	GATEWAY VTAE DISTRICT
Parcel Total:					\$8.87			



# State of Wisconsin / Department of Natural Resources

Tony Evers , Governor

, Secretary

2/5/2025

## Chapter 70.114 - Aids Payment Worksheet For Tax Year 2024(Payment Year 2025) - Payment Due January 31, 2025

3249 of 7093

LEGAL DESCRIPTION: T01 R20-E S29 VALMAR SUB      PARCEL NO: 66-120-294-0400      CONTROL NO: 94060

0.12      \$623.05      0.92024750      \$573.36

0	\$0.00	STAT	999999	STATE OF WISCONSIN
0.00322940	\$1.85	CNTY	30	KENOSHA COUNTY
0.00277450	\$1.59	MUNI	30179	VILLAGE OF SALEM LAKES
0.00325310	\$1.87	REG	306545	UHS D OF WILMOT (SALEM)
0.00563830	\$3.23	REG	305780	SCH D OF TREVOR GRADE
0.00057070	\$0.33	VTAE	000600	GATEWAY VTAE DISTRICT

Parcel Total:      \$8.87

LEGAL DESCRIPTION: T01 R20-E S29 VALMAR SUB      PARCEL NO: 66-120-294-0405      CONTROL NO: 94061

0.12      \$623.05      0.92024750      \$573.36

0	\$0.00	STAT	999999	STATE OF WISCONSIN
0.00322940	\$1.85	CNTY	30	KENOSHA COUNTY
0.00277450	\$1.59	MUNI	30179	VILLAGE OF SALEM LAKES
0.00563830	\$3.23	REG	305780	SCH D OF TREVOR GRADE
0.00325310	\$1.87	REG	306545	UHS D OF WILMOT (SALEM)
0.00057070	\$0.33	VTAE	000600	GATEWAY VTAE DISTRICT

Parcel Total:      \$8.87

File Number Total:      \$35.48



# State of Wisconsin / Department of Natural Resources

Tony Evers , Governor

, Secretary

2/5/2025

## Chapter 70.114 - Aids Payment Worksheet For Tax Year 2024(Payment Year 2025) - Payment Due January 31, 2025

3250 of 7093

FILE NO: WM 60604 *				DATE OF PURCHASE: 06/19/2005				GRANTOR: BRANKO TUPANJEC			
LEGAL DESCRIPTION: T01 R20-E S32 PT OF SESE				PARCEL NO: 6741203240300				CONTROL NO: 138262			
37.3	\$381,041.20	0.92024750	\$350,652.21								
				0	\$0.00	STAT	999999	STATE OF WISCONSIN			
				0.00322940	\$1,132.41	CNTY	30	KENOSHA COUNTY			
				0.00277450	\$972.89	MUNI	30179	VILLAGE OF SALEM LAKES			
				0.00325310	\$1,140.71	REG	306545	UHS D OF WILMOT (SALEM)			
				0.00563830	\$1,977.10	REG	305780	SCH D OF TREVOR GRADE			
				0.00057070	\$200.11	VTAE	000600	GATEWAY VTAE DISTRICT			
Parcel Total:					\$5,423.22						

LEGAL DESCRIPTION: T01 R20-E S32 PT OF NESE				PARCEL NO: 6711203240100				CONTROL NO: 138263			
11	\$12,087.30	0.92024750	\$11,123.31								
				0	\$0.00	STAT	999999	STATE OF WISCONSIN			
				0.00322940	\$35.92	CNTY	30	KENOSHA COUNTY			
				0.00277450	\$30.86	MUNI	30179	VILLAGE OF SALEM LAKES			
				0.00325310	\$36.19	REG	306545	UHS D OF WILMOT (SALEM)			
				0.00563830	\$62.72	REG	305780	SCH D OF TREVOR GRADE			
				0.00057070	\$6.35	VTAE	000600	GATEWAY VTAE DISTRICT			
Parcel Total:					\$172.04						

File Number Total: \$5,595.26

Municipality Total: \$5,630.74



# State of Wisconsin / Department of Natural Resources

Tony Evers , Governor

, Secretary

2/5/2025

## Chapter 70.114 - Aids Payment Worksheet For Tax Year 2024(Payment Year 2025) - Payment Due January 31, 2025

3251 of 7093

DETAIL FOR VILLAGE OF TWIN LAKES, KENOSHA COUNTY

Acres	Est. Adjust. Purch. Price	Level of Assessment	Adjusted Local Value	Net Gen. Tax Rate	Calc. Aid Pay Amount	Type	Code	Taxing Jurisdiction Description
FILE NO: FI 2862 *			DATE OF PURCHASE: 11/01/2006			GRANTOR: HUGHES REVOCABLE TRUST		
LEGAL DESCRIPTION: T01 R19-E S32 PT OF SWSE				PARCEL NO: 86-4-119-324-3090		CONTROL NO: 97040		
0.47	\$1,156,749.16	0.99023382	\$1,145,452.15					
				0	\$0.00	STAT	999999	STATE OF WISCONSIN
				0.00297390	\$3,406.47	CNTY	30	KENOSHA COUNTY
				0.00290460	\$3,327.11	MUNI	30186	VILLAGE OF TWIN LAKES
				0.00478940	\$5,486.01	REG	305817	SCH D OF TWIN LAKES #4
				0.00299560	\$3,431.33	REG	306545	UHS D OF WILMOT (SALEM)
				0.00052550	\$601.95	VTAE	000600	GATEWAY VTAE DISTRICT
				0.00009780	\$111.98	SEWR	308030	TWIN LAKES PRO & REHAB DIST
Parcel Total:					\$16,364.85			
File Number Total:					\$16,364.85			
Municipality Total:					\$16,364.85			



# State of Wisconsin / Department of Natural Resources

Tony Evers , Governor

, Secretary

2/5/2025

## Chapter 70.114 - Aids Payment Worksheet For Tax Year 2024(Payment Year 2025) - Payment Due January 31, 2025

3252 of 7093

DETAIL FOR TOWN OF AHNAPEE, KEWAUNEE COUNTY

Acres	Est. Adjust. Purch. Price	Level of Assessment	Adjusted Local Value	Net Gen. Tax Rate	Calc. Aid Pay Amount	Taxing Jurisdiction Type	Code	Description
FILE NO: P 1591 *			DATE OF PURCHASE: 03/18/1994			GRANTOR: SCOTT R BLAHNIK		
LEGAL DESCRIPTION: T25 R25-E S22 PT OF NWSW				PARCEL NO: 31 002 22.103		CONTROL NO: 72352		
3.53	\$84,453.75	0.91560744	\$77,326.48					
				0	\$0.00	STAT	999999	STATE OF WISCONSIN
				0.00457350	\$353.65	CNTY	31	KEWAUNEE COUNTY
				0.00191170	\$147.82	MUNI	31002	TOWN OF AHNAPEE
				0.00637360	\$492.85	REG	310070	SCH D OF ALGOMA
				0.00055340	\$42.79	VTAE	001300	NORTHEAST WISCONSIN VTAE DISTRICT
<b>Parcel Total:</b>					<b>\$1,037.11</b>			

LEGAL DESCRIPTION: T25 R25-E S22 PT OF SWNW				PARCEL NO: 31 002 22.072		CONTROL NO: 72353		
0.31	\$7,418.19	0.91560744	\$6,792.15					
				0	\$0.00	STAT	999999	STATE OF WISCONSIN
				0.00457350	\$31.06	CNTY	31	KEWAUNEE COUNTY
				0.00191170	\$12.98	MUNI	31002	TOWN OF AHNAPEE
				0.00637360	\$43.29	REG	310070	SCH D OF ALGOMA
				0.00055340	\$3.76	VTAE	001300	NORTHEAST WISCONSIN VTAE DISTRICT
<b>Parcel Total:</b>					<b>\$91.09</b>			





# State of Wisconsin / Department of Natural Resources

Tony Evers , Governor

, Secretary

2/5/2025

## Chapter 70.114 - Aids Payment Worksheet For Tax Year 2024(Payment Year 2025) - Payment Due January 31, 2025

3253 of 7093

LEGAL DESCRIPTION: T25 R25-E S21 PT OF SENE	PARCEL NO: 31 002 21.045	CONTROL NO: 72354
---	--------------------------	-------------------

0.42	\$10,046.22	0.91560744	\$9,198.39
------	-------------	------------	------------

0	\$0.00	STAT	999999	STATE OF WISCONSIN
0.00457350	\$42.07	CNTY	31	KEWAUNEE COUNTY
0.00191170	\$17.58	MUNI	31002	TOWN OF AHNAPEE
0.00637360	\$58.63	REG	310070	SCH D OF ALGOMA
0.00055340	\$5.09	VTAE	001300	NORTHEAST WISCONSIN VTAE DISTRICT

Parcel Total:	\$123.37
---------------	----------

File Number Total:	\$1,251.57
--------------------	------------

FILE NO: P 1620 *	DATE OF PURCHASE: 06/21/1995	GRANTOR: KEWAUNEE COUNTY
-------------------	------------------------------	--------------------------

LEGAL DESCRIPTION: T25 R25-E S22 PT OF SWSW	PARCEL NO: 31 002 22.114	CONTROL NO: 75161
---	--------------------------	-------------------

3.08	\$6,853.30	0.91560744	\$6,274.94
------	------------	------------	------------

0	\$0.00	STAT	999999	STATE OF WISCONSIN
0.00457350	\$28.70	CNTY	31	KEWAUNEE COUNTY
0.00191170	\$12.00	MUNI	31002	TOWN OF AHNAPEE
0.00637360	\$39.99	REG	310070	SCH D OF ALGOMA
0.00055340	\$3.47	VTAE	001300	NORTHEAST WISCONSIN VTAE DISTRICT

Parcel Total:	\$84.16
---------------	---------

File Number Total:	\$84.16
--------------------	---------



# State of Wisconsin / Department of Natural Resources

Tony Evers , Governor

, Secretary

2/5/2025

## Chapter 70.114 - Aids Payment Worksheet For Tax Year 2024(Payment Year 2025) - Payment Due January 31, 2025

3254 of 7093

FILE NO: P 1655 *		DATE OF PURCHASE: 09/16/1996		GRANTOR: FOX VALLEY AND WESTERN LTD.	
LEGAL DESCRIPTION: T25 R25-E S21 PT OF SESE		PARCEL NO: 77566		CONTROL NO: 77566	
2.09	\$5,717.56	0.91560744	\$5,235.04		
		0	\$0.00	STAT 999999	STATE OF WISCONSIN
		0.00457350	\$23.94	CNTY 31	KEWAUNEE COUNTY
		0.00191170	\$10.01	MUNI 31002	TOWN OF AHNAPEE
		0.00637360	\$33.37	REG 310070	SCH D OF ALGOMA
		0.00055340	\$2.90	VTAE 001300	NORTHEAST WISCONSIN VTAE DISTRICT
Parcel Total:			\$70.22		

LEGAL DESCRIPTION: T25 R25-E S21 PT OF SWSE		PARCEL NO: 77567		CONTROL NO: 77567	
0.57	\$1,559.03	0.91560744	\$1,427.46		
		0	\$0.00	STAT 999999	STATE OF WISCONSIN
		0.00457350	\$6.53	CNTY 31	KEWAUNEE COUNTY
		0.00191170	\$2.73	MUNI 31002	TOWN OF AHNAPEE
		0.00637360	\$9.10	REG 310070	SCH D OF ALGOMA
		0.00055340	\$0.79	VTAE 001300	NORTHEAST WISCONSIN VTAE DISTRICT
Parcel Total:			\$19.15		



# State of Wisconsin / Department of Natural Resources

Tony Evers , Governor

, Secretary

2/5/2025

## Chapter 70.114 - Aids Payment Worksheet For Tax Year 2024(Payment Year 2025) - Payment Due January 31, 2025

3255 of 7093

LEGAL DESCRIPTION: T25 R25-E S28 PT OF NENE	PARCEL NO: 77568	CONTROL NO: 77568
---	------------------	-------------------

1.37	\$3,748.44	0.91560744	\$3,432.10	
------	------------	------------	------------	--

0	\$0.00	STAT	999999	STATE OF WISCONSIN
0.00457350	\$15.70	CNTY	31	KEWAUNEE COUNTY
0.00191170	\$6.56	MUNI	31002	TOWN OF AHNAPEE
0.00637360	\$21.87	REG	310070	SCH D OF ALGOMA
0.00055340	\$1.90	VTAE	001300	NORTHEAST WISCONSIN VTAE DISTRICT

Parcel Total:	\$46.03
---------------	---------

LEGAL DESCRIPTION: T25 R25-E S28 PT OF NWNE	PARCEL NO: 77569	CONTROL NO: 77569
---	------------------	-------------------

2.93	\$8,015.42	0.91560744	\$7,338.98	
------	------------	------------	------------	--

0	\$0.00	STAT	999999	STATE OF WISCONSIN
0.00457350	\$33.56	CNTY	31	KEWAUNEE COUNTY
0.00191170	\$14.03	MUNI	31002	TOWN OF AHNAPEE
0.00637360	\$46.78	REG	310070	SCH D OF ALGOMA
0.00055340	\$4.06	VTAE	001300	NORTHEAST WISCONSIN VTAE DISTRICT

Parcel Total:	\$98.43
---------------	---------

LEGAL DESCRIPTION: T25 R25-E S28 PT OF NENW	PARCEL NO: 77570	CONTROL NO: 77570
---	------------------	-------------------

3.13	\$8,561.08	0.91560744	\$7,838.59	
------	------------	------------	------------	--

0	\$0.00	STAT	999999	STATE OF WISCONSIN
0.00457350	\$35.85	CNTY	31	KEWAUNEE COUNTY
0.00191170	\$14.98	MUNI	31002	TOWN OF AHNAPEE
0.00637360	\$49.96	REG	310070	SCH D OF ALGOMA
0.00055340	\$4.34	VTAE	001300	NORTHEAST WISCONSIN VTAE DISTRICT

Parcel Total:	\$105.13
---------------	----------



# State of Wisconsin / Department of Natural Resources

Tony Evers , Governor

, Secretary

2/5/2025

## Chapter 70.114 - Aids Payment Worksheet For Tax Year 2024(Payment Year 2025) - Payment Due January 31, 2025

3256 of 7093

LEGAL DESCRIPTION: T25 R25-E S28 PT OF NWNW				PARCEL NO: 77571				CONTROL NO: 77571			
3.2	\$8,754.26	0.91560744	\$8,015.47	0	\$0.00	STAT	999999	STATE OF WISCONSIN			
				0.00457350	\$36.66	CNTY	31	KEWAUNEE COUNTY			
				0.00191170	\$15.32	MUNI	31002	TOWN OF AHNAPEE			
				0.00637360	\$51.09	REG	310070	SCH D OF ALGOMA			
				0.00055340	\$4.44	VTAE	001300	NORTHEAST WISCONSIN VTAE DISTRICT			
Parcel Total:				\$107.51							

LEGAL DESCRIPTION: T25 R25-E S29 PT OF NENE				PARCEL NO: 77572				CONTROL NO: 77572			
2.02	\$5,524.37	0.91560744	\$5,058.16	0	\$0.00	STAT	999999	STATE OF WISCONSIN			
				0.00457350	\$23.13	CNTY	31	KEWAUNEE COUNTY			
				0.00191170	\$9.67	MUNI	31002	TOWN OF AHNAPEE			
				0.00637360	\$32.24	REG	310070	SCH D OF ALGOMA			
				0.00055340	\$2.80	VTAE	001300	NORTHEAST WISCONSIN VTAE DISTRICT			
Parcel Total:				\$67.84							

LEGAL DESCRIPTION: T25 R25-E S29 PT OF SENE				PARCEL NO: 77573				CONTROL NO: 77573			
1.33	\$3,639.98	0.91560744	\$3,332.80	0	\$0.00	STAT	999999	STATE OF WISCONSIN			
				0.00457350	\$15.24	CNTY	31	KEWAUNEE COUNTY			
				0.00191170	\$6.37	MUNI	31002	TOWN OF AHNAPEE			
				0.00637360	\$21.24	REG	310070	SCH D OF ALGOMA			
				0.00055340	\$1.84	VTAE	001300	NORTHEAST WISCONSIN VTAE DISTRICT			
Parcel Total:				\$44.69							



# State of Wisconsin / Department of Natural Resources

Tony Evers , Governor

, Secretary

2/5/2025

## Chapter 70.114 - Aids Payment Worksheet For Tax Year 2024(Payment Year 2025) - Payment Due January 31, 2025

3257 of 7093

LEGAL DESCRIPTION: T25 R25-E S29 PT OF SWNE				PARCEL NO: 77574				CONTROL NO: 77574	
3.37	\$9,218.58	0.91560744	\$8,440.60	0	\$0.00	STAT	999999	STATE OF WISCONSIN	
				0.00457350	\$38.60	CNTY	31	KEWAUNEE COUNTY	
				0.00191170	\$16.14	MUNI	31002	TOWN OF AHNAPEE	
				0.00637360	\$53.80	REG	310070	SCH D OF ALGOMA	
				0.00055340	\$4.67	VTAE	001300	NORTHEAST WISCONSIN VTAE DISTRICT	
Parcel Total:					\$113.21				

LEGAL DESCRIPTION: T25 R25-E S29 PT OF SENW				PARCEL NO: 77575				CONTROL NO: 77575	
2.18	\$5,964.97	0.91560744	\$5,461.57	0	\$0.00	STAT	999999	STATE OF WISCONSIN	
				0.00457350	\$24.98	CNTY	31	KEWAUNEE COUNTY	
				0.00191170	\$10.44	MUNI	31002	TOWN OF AHNAPEE	
				0.00637360	\$34.81	REG	310070	SCH D OF ALGOMA	
				0.00055340	\$3.02	VTAE	001300	NORTHEAST WISCONSIN VTAE DISTRICT	
Parcel Total:					\$73.25				

LEGAL DESCRIPTION: T25 R25-E S29 PT OF NESW				PARCEL NO: 77576				CONTROL NO: 77576	
1.12	\$3,063.82	0.91560744	\$2,805.26	0	\$0.00	STAT	999999	STATE OF WISCONSIN	
				0.00457350	\$12.83	CNTY	31	KEWAUNEE COUNTY	
				0.00191170	\$5.36	MUNI	31002	TOWN OF AHNAPEE	
				0.00637360	\$17.88	REG	310070	SCH D OF ALGOMA	
				0.00055340	\$1.55	VTAE	001300	NORTHEAST WISCONSIN VTAE DISTRICT	
Parcel Total:					\$37.62				



# State of Wisconsin / Department of Natural Resources

Tony Evers , Governor

, Secretary

2/5/2025

## Chapter 70.114 - Aids Payment Worksheet For Tax Year 2024(Payment Year 2025) - Payment Due January 31, 2025

3258 of 7093

LEGAL DESCRIPTION: T25 R25-E S29 PT OF NWSW				PARCEL NO: 77577				CONTROL NO: 77577			
3.32	\$9,083.02	0.91560744	\$8,316.48								
				0	\$0.00	STAT	999999	STATE OF WISCONSIN			
				0.00457350	\$38.04	CNTY	31	KEWAUNEE COUNTY			
				0.00191170	\$15.90	MUNI	31002	TOWN OF AHNAPEE			
				0.00637360	\$53.01	REG	310070	SCH D OF ALGOMA			
				0.00055340	\$4.60	VTAE	001300	NORTHEAST WISCONSIN VTAE DISTRICT			
Parcel Total:					\$111.55						

LEGAL DESCRIPTION: T25 R25-E S30 PT OF NESE				PARCEL NO: 77578				CONTROL NO: 77578			
1.49	\$4,077.19	0.91560744	\$3,733.11								
				0	\$0.00	STAT	999999	STATE OF WISCONSIN			
				0.00457350	\$17.07	CNTY	31	KEWAUNEE COUNTY			
				0.00191170	\$7.14	MUNI	31002	TOWN OF AHNAPEE			
				0.00637360	\$23.79	REG	310070	SCH D OF ALGOMA			
				0.00055340	\$2.07	VTAE	001300	NORTHEAST WISCONSIN VTAE DISTRICT			
Parcel Total:					\$50.07						

LEGAL DESCRIPTION: T25 R25-E S30 PT OF SESE				PARCEL NO: 77579				CONTROL NO: 77579			
1.81	\$4,951.60	0.91560744	\$4,533.72								
				0	\$0.00	STAT	999999	STATE OF WISCONSIN			
				0.00457350	\$20.74	CNTY	31	KEWAUNEE COUNTY			
				0.00191170	\$8.67	MUNI	31002	TOWN OF AHNAPEE			
				0.00637360	\$28.90	REG	310070	SCH D OF ALGOMA			
				0.00055340	\$2.51	VTAE	001300	NORTHEAST WISCONSIN VTAE DISTRICT			
Parcel Total:					\$60.82						



# State of Wisconsin / Department of Natural Resources

Tony Evers , Governor

, Secretary

2/5/2025

## Chapter 70.114 - Aids Payment Worksheet For Tax Year 2024(Payment Year 2025) - Payment Due January 31, 2025

3259 of 7093

LEGAL DESCRIPTION: T25 R25-E S30 PT OF SWSE				PARCEL NO: 77580				CONTROL NO: 77580			
2.96	\$8,096.76	0.91560744	\$7,413.46	0	\$0.00	STAT	999999	STATE OF WISCONSIN			
				0.00457350	\$33.91	CNTY	31	KEWAUNEE COUNTY			
				0.00191170	\$14.17	MUNI	31002	TOWN OF AHNAPEE			
				0.00637360	\$47.25	REG	310070	SCH D OF ALGOMA			
				0.00055340	\$4.10	VTAE	001300	NORTHEAST WISCONSIN VTAE DISTRICT			
Parcel Total:					\$99.43						

LEGAL DESCRIPTION: T25 R25-E S30 PT OF SESW				PARCEL NO: 77581				CONTROL NO: 77581			
1.22	\$3,338.35	0.91560744	\$3,056.62	0	\$0.00	STAT	999999	STATE OF WISCONSIN			
				0.00457350	\$13.98	CNTY	31	KEWAUNEE COUNTY			
				0.00191170	\$5.84	MUNI	31002	TOWN OF AHNAPEE			
				0.00637360	\$19.48	REG	310070	SCH D OF ALGOMA			
				0.00055340	\$1.69	VTAE	001300	NORTHEAST WISCONSIN VTAE DISTRICT			
Parcel Total:					\$40.99						

LEGAL DESCRIPTION: T25 R25-E S31 PT OF NENW				PARCEL NO: 77582				CONTROL NO: 77582			
2.28	\$6,236.10	0.91560744	\$5,709.82	0	\$0.00	STAT	999999	STATE OF WISCONSIN			
				0.00457350	\$26.11	CNTY	31	KEWAUNEE COUNTY			
				0.00191170	\$10.92	MUNI	31002	TOWN OF AHNAPEE			
				0.00637360	\$36.39	REG	310070	SCH D OF ALGOMA			
				0.00055340	\$3.16	VTAE	001300	NORTHEAST WISCONSIN VTAE DISTRICT			
Parcel Total:					\$76.58						



# State of Wisconsin / Department of Natural Resources

Tony Evers , Governor

, Secretary

2/5/2025

## Chapter 70.114 - Aids Payment Worksheet For Tax Year 2024(Payment Year 2025) - Payment Due January 31, 2025

3260 of 7093

LEGAL DESCRIPTION: T25 R25-E S31 PT OF NWNW	PARCEL NO: 77583	CONTROL NO: 77583
---	------------------	-------------------

3.28	\$8,971.17	0.91560744	\$8,214.07	
------	------------	------------	------------	--

0	\$0.00	STAT	999999	STATE OF WISCONSIN
0.00457350	\$37.57	CNTY	31	KEWAUNEE COUNTY
0.00191170	\$15.70	MUNI	31002	TOWN OF AHNAPEE
0.00637360	\$52.35	REG	310070	SCH D OF ALGOMA
0.00055340	\$4.55	VTAE	001300	NORTHEAST WISCONSIN VTAE DISTRICT

Parcel Total:	\$110.17
---------------	----------

File Number Total:	\$1,332.69
--------------------	------------

FILE NO: PR 40129 *	DATE OF PURCHASE: 04/11/2012	GRANTOR: Edward J. & Verna M. Sticka
---------------------	------------------------------	--------------------------------------

LEGAL DESCRIPTION: T25 R25-E S22 PT OF SWSW	PARCEL NO: 31 002 22.111	CONTROL NO: 124332
---	--------------------------	--------------------

11.98	\$68,902.33	0.91560744	\$63,087.49	
-------	-------------	------------	-------------	--

0	\$0.00	STAT	999999	STATE OF WISCONSIN
0.00457350	\$288.53	CNTY	31	KEWAUNEE COUNTY
0.00191170	\$120.60	MUNI	31002	TOWN OF AHNAPEE
0.00637360	\$402.10	REG	310070	SCH D OF ALGOMA
0.00055340	\$34.91	VTAE	001300	NORTHEAST WISCONSIN VTAE DISTRICT

Parcel Total:	\$846.14
---------------	----------





# State of Wisconsin / Department of Natural Resources

Tony Evers , Governor

, Secretary

2/5/2025

## Chapter 70.114 - Aids Payment Worksheet For Tax Year 2024(Payment Year 2025) - Payment Due January 31, 2025

3261 of 7093

LEGAL DESCRIPTION: T25 R25-E S22 Lot 4, Block B, Plat #1				PARCEL NO: 31 002 1ASR 22				CONTROL NO: 124333			
2.8	\$18,896.64	0.91560744	\$17,301.90								
				0	\$0.00	STAT	999999	STATE OF WISCONSIN			
				0.00457350	\$79.13	CNTY	31	KEWAUNEE COUNTY			
				0.00191170	\$33.08	MUNI	31002	TOWN OF AHNAPEE			
				0.00637360	\$110.28	REG	310070	SCH D OF ALGOMA			
				0.00055340	\$9.57	VTAE	001300	NORTHEAST WISCONSIN VTAE DISTRICT			
Parcel Total:					\$232.06						
File Number Total:					\$1,078.20						
Municipality Total:					\$3,746.62						



# State of Wisconsin / Department of Natural Resources

Tony Evers , Governor

, Secretary

2/5/2025

## Chapter 70.114 - Aids Payment Worksheet For Tax Year 2024(Payment Year 2025) - Payment Due January 31, 2025

3262 of 7093

DETAIL FOR TOWN OF CARLTON, KEWAUNEE COUNTY

Acres	Est. Adjust. Purch. Price	Level of Assessment	Adjusted Local Value	Net Gen. Tax Rate	Calc. Aid Pay Amount	Taxing Jurisdiction	Type	Code	Description
FILE NO: W 1330 *			DATE OF PURCHASE: 04/06/1999			GRANTOR: DANIEL BRUSKY ESTATE			
LEGAL DESCRIPTION: T22 R24-E S02 NWNW				PARCEL NO: 31-004-2.06		CONTROL NO: 81459			
41.02	\$76,003.58	0.75446865	\$57,342.32						
				0	\$0.00	STATE OF WISCONSIN	STAT	999999	
				0.00548150	\$314.32	KEWAUNEE COUNTY	CNTY	31	
				0.000911	\$52.24	TOWN OF CARLTON	MUNI	31004	
				0.00826970	\$474.20	SCH D OF KEWAUNEE	REG	312814	
				0.00066330	\$38.03	NORTHEAST WISCONSIN VTAE DISTRICT	VTAE	001300	
<b>Parcel Total:</b>					<b>\$878.79</b>				

LEGAL DESCRIPTION: T22 R24-E S02 PT OF SWNW				PARCEL NO: 31-004-2.07		CONTROL NO: 81460			
34	\$55,037.08	0.75446865	\$41,523.75						
				0	\$0.00	STATE OF WISCONSIN	STAT	999999	
				0.00548150	\$227.61	KEWAUNEE COUNTY	CNTY	31	
				0.000911	\$37.83	TOWN OF CARLTON	MUNI	31004	
				0.00826970	\$343.39	SCH D OF KEWAUNEE	REG	312814	
				0.00066330	\$27.54	NORTHEAST WISCONSIN VTAE DISTRICT	VTAE	001300	
<b>Parcel Total:</b>					<b>\$636.37</b>				

File Number Total: \$1,515.16

Municipality Total: \$1,515.16



# State of Wisconsin / Department of Natural Resources

Tony Evers , Governor

, Secretary

2/5/2025

## Chapter 70.114 - Aids Payment Worksheet For Tax Year 2024(Payment Year 2025) - Payment Due January 31, 2025

3263 of 7093

DETAIL FOR TOWN OF CASCO, KEWAUNEE COUNTY

Acres	Est. Adjust. Purch. Price	Level of Assessment	Adjusted Local Value	Net Gen. Tax Rate	Calc. Aid Pay Amount	Type	Code	Description
FILE NO: P 1655 *			DATE OF PURCHASE: 09/16/1996			GRANTOR: FOX VALLEY AND WESTERN LTD.		
LEGAL DESCRIPTION: T24 R24-E S02 PT OF NWNE				PARCEL NO: 77522		CONTROL NO: 77522		
2.58	\$4,582.66	0.62077386	\$2,844.80					
				0	\$0.00	STAT	999999	STATE OF WISCONSIN
				0.00713060	\$20.29	CNTY	31	KEWAUNEE COUNTY
				0.00200720	\$5.71	MUNI	31006	TOWN OF CASCO
				0.00993710	\$28.27	REG	310070	SCH D OF ALGOMA
				0.00086290	\$2.45	VTAE	001300	NORTHEAST WISCONSIN VTAE DISTRICT
<b>Parcel Total:</b>					<b>\$56.72</b>			

LEGAL DESCRIPTION: T24 R24-E S02 PT OF NENW				PARCEL NO: 77523		CONTROL NO: 77523		
3.61	\$6,413.97	0.62077386	\$3,981.62					
				0	\$0.00	STAT	999999	STATE OF WISCONSIN
				0.00713060	\$28.39	CNTY	31	KEWAUNEE COUNTY
				0.00200720	\$7.99	MUNI	31006	TOWN OF CASCO
				0.00993710	\$39.57	REG	310070	SCH D OF ALGOMA
				0.00086290	\$3.44	VTAE	001300	NORTHEAST WISCONSIN VTAE DISTRICT
<b>Parcel Total:</b>					<b>\$79.39</b>			



# State of Wisconsin / Department of Natural Resources

Tony Evers , Governor

, Secretary

2/5/2025

## Chapter 70.114 - Aids Payment Worksheet For Tax Year 2024(Payment Year 2025) - Payment Due January 31, 2025

3264 of 7093

LEGAL DESCRIPTION: T24 R24-E S02 PT OF NWNW				PARCEL NO: 77524	CONTROL NO: 77524			
0.45	\$798.99	0.62077386	\$495.99					
				0	\$0.00	STAT	999999	STATE OF WISCONSIN
				0.00713060	\$3.54	CNTY	31	KEWAUNEE COUNTY
				0.00200720	\$1.00	MUNI	31006	TOWN OF CASCO
				0.00993710	\$4.93	REG	310070	SCH D OF ALGOMA
				0.00086290	\$0.43	VTAE	001300	NORTHEAST WISCONSIN VTAE DISTRICT
Parcel Total:					\$9.90			

LEGAL DESCRIPTION: T24 R24-E S02 PT OF SWNW				PARCEL NO: 77525	CONTROL NO: 77525			
3.13	\$5,559.94	0.62077386	\$3,451.47					
				0	\$0.00	STAT	999999	STATE OF WISCONSIN
				0.00713060	\$24.61	CNTY	31	KEWAUNEE COUNTY
				0.00200720	\$6.93	MUNI	31006	TOWN OF CASCO
				0.00993710	\$34.30	REG	310070	SCH D OF ALGOMA
				0.00086290	\$2.98	VTAE	001300	NORTHEAST WISCONSIN VTAE DISTRICT
Parcel Total:					\$68.82			

LEGAL DESCRIPTION: T24 R24-E S03 PT OF SENE				PARCEL NO: 77526	CONTROL NO: 77526			
2.74	\$4,868.80	0.62077386	\$3,022.43					
				0	\$0.00	STAT	999999	STATE OF WISCONSIN
				0.00713060	\$21.55	CNTY	31	KEWAUNEE COUNTY
				0.00200720	\$6.07	MUNI	31006	TOWN OF CASCO
				0.00993710	\$30.03	REG	310070	SCH D OF ALGOMA
				0.00086290	\$2.61	VTAE	001300	NORTHEAST WISCONSIN VTAE DISTRICT
Parcel Total:					\$60.26			



# State of Wisconsin / Department of Natural Resources

Tony Evers , Governor

, Secretary

2/5/2025

## Chapter 70.114 - Aids Payment Worksheet For Tax Year 2024(Payment Year 2025) - Payment Due January 31, 2025

3265 of 7093

LEGAL DESCRIPTION: T24 R24-E S03 PT OF NESE      PARCEL NO: 77527      CONTROL NO: 77527

0.1      \$178.29      0.62077386      \$110.68

0      \$0.00      STAT      999999      STATE OF WISCONSIN

0.00713060      \$0.79      CNTY      31      KEWAUNEE COUNTY

0.00200720      \$0.22      MUNI      31006      TOWN OF CASCO

0.00993710      \$1.10      REG      310070      SCH D OF ALGOMA

0.00086290      \$0.10      VTAE      001300      NORTHEAST WISCONSIN VTAE DISTRICT

Parcel Total:      \$2.21

LEGAL DESCRIPTION: T24 R24-E S03 PT OF NWSE      PARCEL NO: 77528      CONTROL NO: 77528

3.87      \$6,876.19      0.62077386      \$4,268.56

0      \$0.00      STAT      999999      STATE OF WISCONSIN

0.00713060      \$30.44      CNTY      31      KEWAUNEE COUNTY

0.00200720      \$8.57      MUNI      31006      TOWN OF CASCO

0.00993710      \$42.42      REG      310070      SCH D OF ALGOMA

0.00086290      \$3.68      VTAE      001300      NORTHEAST WISCONSIN VTAE DISTRICT

Parcel Total:      \$85.11

LEGAL DESCRIPTION: T24 R24-E S03 PT OF NESW      PARCEL NO: 77529      CONTROL NO: 77529

0.68      \$1,208.40      0.62077386      \$750.14

0      \$0.00      STAT      999999      STATE OF WISCONSIN

0.00713060      \$5.35      CNTY      31      KEWAUNEE COUNTY

0.00200720      \$1.51      MUNI      31006      TOWN OF CASCO

0.00993710      \$7.45      REG      310070      SCH D OF ALGOMA

0.00086290      \$0.65      VTAE      001300      NORTHEAST WISCONSIN VTAE DISTRICT

Parcel Total:      \$14.96



# State of Wisconsin / Department of Natural Resources

Tony Evers , Governor

, Secretary

2/5/2025

## Chapter 70.114 - Aids Payment Worksheet For Tax Year 2024(Payment Year 2025) - Payment Due January 31, 2025

3266 of 7093

LEGAL DESCRIPTION: T24 R24-E S03 PT OF SESW	PARCEL NO: 77530	CONTROL NO: 77530
---	------------------	-------------------

3.84	\$6,821.17	0.62077386	\$4,234.40	
------	------------	------------	------------	--

0	\$0.00	STAT	999999	STATE OF WISCONSIN
0.00713060	\$30.19	CNTY	31	KEWAUNEE COUNTY
0.00200720	\$8.50	MUNI	31006	TOWN OF CASCO
0.00993710	\$42.08	REG	310070	SCH D OF ALGOMA
0.00086290	\$3.65	VTAE	001300	NORTHEAST WISCONSIN VTAE DISTRICT

Parcel Total:	\$84.42
---------------	---------

LEGAL DESCRIPTION: T24 R24-E S03 PT OF SWSW	PARCEL NO: 77531	CONTROL NO: 77531
---	------------------	-------------------

0.62	\$1,100.54	0.62077386	\$683.19	
------	------------	------------	----------	--

0	\$0.00	STAT	999999	STATE OF WISCONSIN
0.00713060	\$4.87	CNTY	31	KEWAUNEE COUNTY
0.00200720	\$1.37	MUNI	31006	TOWN OF CASCO
0.00993710	\$6.79	REG	310070	SCH D OF ALGOMA
0.00086290	\$0.59	VTAE	001300	NORTHEAST WISCONSIN VTAE DISTRICT

Parcel Total:	\$13.62
---------------	---------

LEGAL DESCRIPTION: T24 R24-E S08 PT OF NESE	PARCEL NO: 77532	CONTROL NO: 77532
---	------------------	-------------------

1.73	\$3,072.72	0.62077386	\$1,907.46	
------	------------	------------	------------	--

0	\$0.00	STAT	999999	STATE OF WISCONSIN
0.00713060	\$13.60	CNTY	31	KEWAUNEE COUNTY
0.00200720	\$3.83	MUNI	31006	TOWN OF CASCO
0.00997110	\$19.02	REG	313220	SCH D OF LUXEMBURG-CASCO
0.00086290	\$1.65	VTAE	001300	NORTHEAST WISCONSIN VTAE DISTRICT

Parcel Total:	\$38.10
---------------	---------



# State of Wisconsin / Department of Natural Resources

Tony Evers , Governor

, Secretary

2/5/2025

## Chapter 70.114 - Aids Payment Worksheet For Tax Year 2024(Payment Year 2025) - Payment Due January 31, 2025

3267 of 7093

LEGAL DESCRIPTION: T24 R24-E S08 PT OF NWSE	PARCEL NO: 77533	CONTROL NO: 77533
---	------------------	-------------------

0.15	\$266.33	0.62077386	\$165.33	
------	----------	------------	----------	--

0	\$0.00	STAT	999999	STATE OF WISCONSIN
0.00713060	\$1.18	CNTY	31	KEWAUNEE COUNTY
0.00200720	\$0.33	MUNI	31006	TOWN OF CASCO
0.00997110	\$1.65	REG	313220	SCH D OF LUXEMBURG-CASCO
0.00086290	\$0.14	VTAE	001300	NORTHEAST WISCONSIN VTAE DISTRICT

Parcel Total:	\$3.30
---------------	--------

LEGAL DESCRIPTION: T24 R24-E S08 PT OF SWSE	PARCEL NO: 77534	CONTROL NO: 77534
---	------------------	-------------------

1.3	\$2,308.94	0.62077386	\$1,433.33	
-----	------------	------------	------------	--

0	\$0.00	STAT	999999	STATE OF WISCONSIN
0.00713060	\$10.22	CNTY	31	KEWAUNEE COUNTY
0.00200720	\$2.88	MUNI	31006	TOWN OF CASCO
0.00997110	\$14.29	REG	313220	SCH D OF LUXEMBURG-CASCO
0.00086290	\$1.24	VTAE	001300	NORTHEAST WISCONSIN VTAE DISTRICT

Parcel Total:	\$28.63
---------------	---------

LEGAL DESCRIPTION: T24 R24-E S09 PT OF NENE	PARCEL NO: 77535	CONTROL NO: 77535
---	------------------	-------------------

0.79	\$1,404.29	0.62077386	\$871.75	
------	------------	------------	----------	--

0	\$0.00	STAT	999999	STATE OF WISCONSIN
0.00713060	\$6.22	CNTY	31	KEWAUNEE COUNTY
0.00200720	\$1.75	MUNI	31006	TOWN OF CASCO
0.00997110	\$8.69	REG	313220	SCH D OF LUXEMBURG-CASCO
0.00086290	\$0.75	VTAE	001300	NORTHEAST WISCONSIN VTAE DISTRICT

Parcel Total:	\$17.41
---------------	---------



# State of Wisconsin / Department of Natural Resources

Tony Evers , Governor

, Secretary

2/5/2025

## Chapter 70.114 - Aids Payment Worksheet For Tax Year 2024(Payment Year 2025) - Payment Due January 31, 2025

3268 of 7093

LEGAL DESCRIPTION: T24 R24-E S09 PT OF SENE	PARCEL NO: 77536	CONTROL NO: 77536
---	------------------	-------------------

3.1	\$5,507.12	0.62077386	\$3,418.68	
-----	------------	------------	------------	--

0	\$0.00	STAT	999999	STATE OF WISCONSIN
0.00713060	\$24.38	CNTY	31	KEWAUNEE COUNTY
0.00200720	\$6.86	MUNI	31006	TOWN OF CASCO
0.00997110	\$34.09	REG	313220	SCH D OF LUXEMBURG-CASCO
0.00086290	\$2.95	VTAE	001300	NORTHEAST WISCONSIN VTAE DISTRICT

Parcel Total:	\$68.28
---------------	---------

LEGAL DESCRIPTION: T24 R24-E S09 PT OF SWNE	PARCEL NO: 77537	CONTROL NO: 77537
---	------------------	-------------------

2.97	\$5,276.00	0.62077386	\$3,275.21	
------	------------	------------	------------	--

0	\$0.00	STAT	999999	STATE OF WISCONSIN
0.00713060	\$23.35	CNTY	31	KEWAUNEE COUNTY
0.00200720	\$6.57	MUNI	31006	TOWN OF CASCO
0.00997110	\$32.66	REG	313220	SCH D OF LUXEMBURG-CASCO
0.00086290	\$2.83	VTAE	001300	NORTHEAST WISCONSIN VTAE DISTRICT

Parcel Total:	\$65.41
---------------	---------

LEGAL DESCRIPTION: T24 R24-E S09 PT OF SENW	PARCEL NO: 77538	CONTROL NO: 77538
---	------------------	-------------------

2.95	\$5,240.79	0.62077386	\$3,253.34	
------	------------	------------	------------	--

0	\$0.00	STAT	999999	STATE OF WISCONSIN
0.00713060	\$23.20	CNTY	31	KEWAUNEE COUNTY
0.00200720	\$6.53	MUNI	31006	TOWN OF CASCO
0.00997110	\$32.44	REG	313220	SCH D OF LUXEMBURG-CASCO
0.00086290	\$2.81	VTAE	001300	NORTHEAST WISCONSIN VTAE DISTRICT

Parcel Total:	\$64.98
---------------	---------





# State of Wisconsin / Department of Natural Resources

Tony Evers , Governor

, Secretary

2/5/2025

## Chapter 70.114 - Aids Payment Worksheet For Tax Year 2024(Payment Year 2025) - Payment Due January 31, 2025

3269 of 7093

LEGAL DESCRIPTION: T24 R24-E S09 PT OF SWNW      PARCEL NO: 77539      CONTROL NO: 77539

0.4      \$710.95      0.62077386      \$441.34

0      \$0.00      STAT      999999      STATE OF WISCONSIN

0.00713060      \$3.15      CNTY      31      KEWAUNEE COUNTY

0.00200720      \$0.89      MUNI      31006      TOWN OF CASCO

0.00997110      \$4.40      REG      313220      SCH D OF LUXEMBURG-CASCO

0.00086290      \$0.38      VTAE      001300      NORTHEAST WISCONSIN VTAE DISTRICT

Parcel Total:      \$8.82

LEGAL DESCRIPTION: T24 R24-E S09 PT OF NWSW      PARCEL NO: 77540      CONTROL NO: 77540

1.98      \$3,517.34      0.62077386      \$2,183.47

0      \$0.00      STAT      999999      STATE OF WISCONSIN

0.00713060      \$15.57      CNTY      31      KEWAUNEE COUNTY

0.00200720      \$4.38      MUNI      31006      TOWN OF CASCO

0.00997110      \$21.77      REG      313220      SCH D OF LUXEMBURG-CASCO

0.00086290      \$1.88      VTAE      001300      NORTHEAST WISCONSIN VTAE DISTRICT

Parcel Total:      \$43.60

LEGAL DESCRIPTION: T24 R24-E S10 PT OF NWNW      PARCEL NO: 77541      CONTROL NO: 77541

3.77      \$6,697.91      0.62077386      \$4,157.89

0      \$0.00      STAT      999999      STATE OF WISCONSIN

0.00713060      \$29.65      CNTY      31      KEWAUNEE COUNTY

0.00200720      \$8.35      MUNI      31006      TOWN OF CASCO

0.00997110      \$41.46      REG      313220      SCH D OF LUXEMBURG-CASCO

0.00086290      \$3.59      VTAE      001300      NORTHEAST WISCONSIN VTAE DISTRICT

Parcel Total:      \$83.05



# State of Wisconsin / Department of Natural Resources

Tony Evers , Governor

, Secretary

2/5/2025

## Chapter 70.114 - Aids Payment Worksheet For Tax Year 2024(Payment Year 2025) - Payment Due January 31, 2025

3270 of 7093

LEGAL DESCRIPTION: T24 R24-E S18 PT OF SENE	PARCEL NO: 77546	CONTROL NO: 77546
---	------------------	-------------------

1.53	\$2,718.34	0.62077386	\$1,687.48
------	------------	------------	------------

0	\$0.00	STAT	999999	STATE OF WISCONSIN
0.00713060	\$12.03	CNTY	31	KEWAUNEE COUNTY
0.00200720	\$3.39	MUNI	31006	TOWN OF CASCO
0.00997110	\$16.83	REG	313220	SCH D OF LUXEMBURG-CASCO
0.00086290	\$1.46	VTAE	001300	NORTHEAST WISCONSIN VTAE DISTRICT

Parcel Total:	\$33.71
---------------	---------

LEGAL DESCRIPTION: T24 R24-E S18 PT OF SWNE	PARCEL NO: 77547	CONTROL NO: 77547
---	------------------	-------------------

0.02	\$35.22	0.62077386	\$21.86
------	---------	------------	---------

0	\$0.00	STAT	999999	STATE OF WISCONSIN
0.00713060	\$0.16	CNTY	31	KEWAUNEE COUNTY
0.00200720	\$0.04	MUNI	31006	TOWN OF CASCO
0.00997110	\$0.22	REG	313220	SCH D OF LUXEMBURG-CASCO
0.00086290	\$0.02	VTAE	001300	NORTHEAST WISCONSIN VTAE DISTRICT

Parcel Total:	\$0.44
---------------	--------

LEGAL DESCRIPTION: T24 R24-E S18 PT OF NESE	PARCEL NO: 77548	CONTROL NO: 77548
---	------------------	-------------------

0.13	\$231.11	0.62077386	\$143.47
------	----------	------------	----------

0	\$0.00	STAT	999999	STATE OF WISCONSIN
0.00713060	\$1.02	CNTY	31	KEWAUNEE COUNTY
0.00200720	\$0.29	MUNI	31006	TOWN OF CASCO
0.00997110	\$1.43	REG	313220	SCH D OF LUXEMBURG-CASCO
0.00086290	\$0.12	VTAE	001300	NORTHEAST WISCONSIN VTAE DISTRICT

Parcel Total:	\$2.86
---------------	--------



# State of Wisconsin / Department of Natural Resources

Tony Evers , Governor

, Secretary

2/5/2025

## Chapter 70.114 - Aids Payment Worksheet For Tax Year 2024(Payment Year 2025) - Payment Due January 31, 2025

3271 of 7093

LEGAL DESCRIPTION: T24 R24-E S18 PT OF NWSE	PARCEL NO: 77549	CONTROL NO: 77549
---	------------------	-------------------

4.02	\$7,142.53	0.62077386	\$4,433.89	
------	------------	------------	------------	--

0	\$0.00	STAT	999999	STATE OF WISCONSIN
0.00713060	\$31.62	CNTY	31	KEWAUNEE COUNTY
0.00200720	\$8.90	MUNI	31006	TOWN OF CASCO
0.00997110	\$44.21	REG	313220	SCH D OF LUXEMBURG-CASCO
0.00086290	\$3.83	VTAE	001300	NORTHEAST WISCONSIN VTAE DISTRICT

Parcel Total:	\$88.56
---------------	---------

LEGAL DESCRIPTION: T24 R24-E S18 PT OF SWSE	PARCEL NO: 77550	CONTROL NO: 77550
---	------------------	-------------------

0.14	\$248.72	0.62077386	\$154.40	
------	----------	------------	----------	--

0	\$0.00	STAT	999999	STATE OF WISCONSIN
0.00713060	\$1.10	CNTY	31	KEWAUNEE COUNTY
0.00200720	\$0.31	MUNI	31006	TOWN OF CASCO
0.00997110	\$1.54	REG	313220	SCH D OF LUXEMBURG-CASCO
0.00086290	\$0.13	VTAE	001300	NORTHEAST WISCONSIN VTAE DISTRICT

Parcel Total:	\$3.08
---------------	--------

LEGAL DESCRIPTION: T24 R24-E S18 PT OF SESW	PARCEL NO: 77551	CONTROL NO: 77551
---	------------------	-------------------

1.25	\$2,220.90	0.62077386	\$1,378.67	
------	------------	------------	------------	--

0	\$0.00	STAT	999999	STATE OF WISCONSIN
0.00713060	\$9.83	CNTY	31	KEWAUNEE COUNTY
0.00200720	\$2.77	MUNI	31006	TOWN OF CASCO
0.00997110	\$13.75	REG	313220	SCH D OF LUXEMBURG-CASCO
0.00086290	\$1.19	VTAE	001300	NORTHEAST WISCONSIN VTAE DISTRICT

Parcel Total:	\$27.54
---------------	---------



# State of Wisconsin / Department of Natural Resources

Tony Evers , Governor

, Secretary

2/5/2025

## Chapter 70.114 - Aids Payment Worksheet For Tax Year 2024(Payment Year 2025) - Payment Due January 31, 2025

3272 of 7093

LEGAL DESCRIPTION: T24 R24-E S19 PT OF NENW				PARCEL NO: 77552				CONTROL NO: 77552			
1.45	\$2,575.27	0.62077386	\$1,598.66								
				0	\$0.00	STAT	999999	STATE OF WISCONSIN			
				0.00713060	\$11.40	CNTY	31	KEWAUNEE COUNTY			
				0.00200720	\$3.21	MUNI	31006	TOWN OF CASCO			
				0.00997110	\$15.94	REG	313220	SCH D OF LUXEMBURG-CASCO			
				0.00086290	\$1.38	VTAE	001300	NORTHEAST WISCONSIN VTAE DISTRICT			
				Parcel Total:	\$31.93						

LEGAL DESCRIPTION: T24 R24-E S19 PT OF SENW				PARCEL NO: 77553				CONTROL NO: 77553			
0.71	\$1,261.22	0.62077386	\$782.93								
				0	\$0.00	STAT	999999	STATE OF WISCONSIN			
				0.00713060	\$5.58	CNTY	31	KEWAUNEE COUNTY			
				0.00200720	\$1.57	MUNI	31006	TOWN OF CASCO			
				0.00997110	\$7.81	REG	313220	SCH D OF LUXEMBURG-CASCO			
				0.00086290	\$0.68	VTAE	001300	NORTHEAST WISCONSIN VTAE DISTRICT			
				Parcel Total:	\$15.64						

LEGAL DESCRIPTION: T24 R24-E S19 PT OF SWNW				PARCEL NO: 77554				CONTROL NO: 77554			
4.35	\$7,728.01	0.62077386	\$4,797.35								
				0	\$0.00	STAT	999999	STATE OF WISCONSIN			
				0.00713060	\$34.21	CNTY	31	KEWAUNEE COUNTY			
				0.00200720	\$9.63	MUNI	31006	TOWN OF CASCO			
				0.00997110	\$47.83	REG	313220	SCH D OF LUXEMBURG-CASCO			
				0.00086290	\$4.14	VTAE	001300	NORTHEAST WISCONSIN VTAE DISTRICT			
				Parcel Total:	\$95.81						



# State of Wisconsin / Department of Natural Resources

Tony Evers , Governor

, Secretary

2/5/2025

## Chapter 70.114 - Aids Payment Worksheet For Tax Year 2024(Payment Year 2025) - Payment Due January 31, 2025

3273 of 7093

LEGAL DESCRIPTION: T24 R24-E S19 PT OF NWSW				PARCEL NO: 77555				CONTROL NO: 77555			
1.24	\$2,203.29	0.62077386	\$1,367.74								
				0	\$0.00	STAT	999999	STATE OF WISCONSIN			
				0.00713060	\$9.75	CNTY	31	KEWAUNEE COUNTY			
				0.00200720	\$2.75	MUNI	31006	TOWN OF CASCO			
				0.00997110	\$13.64	REG	313220	SCH D OF LUXEMBURG-CASCO			
				0.00086290	\$1.18	VTAE	001300	NORTHEAST WISCONSIN VTAE DISTRICT			
				Parcel Total:		\$27.32					

LEGAL DESCRIPTION: T24 R24-E S19 PT OF SWSW				PARCEL NO: 77556				CONTROL NO: 77556			
0.37	\$658.12	0.62077386	\$408.55								
				0	\$0.00	STAT	999999	STATE OF WISCONSIN			
				0.00713060	\$2.91	CNTY	31	KEWAUNEE COUNTY			
				0.00200720	\$0.82	MUNI	31006	TOWN OF CASCO			
				0.00997110	\$4.07	REG	313220	SCH D OF LUXEMBURG-CASCO			
				0.00086290	\$0.35	VTAE	001300	NORTHEAST WISCONSIN VTAE DISTRICT			
				Parcel Total:		\$8.15					

LEGAL DESCRIPTION: T24 R24-E S08 PT OF SESE				PARCEL NO: 77590				CONTROL NO: 77590			
0.01	\$17.61	0.62077386	\$10.93								
				0	\$0.00	STAT	999999	STATE OF WISCONSIN			
				0.00713060	\$0.08	CNTY	31	KEWAUNEE COUNTY			
				0.00200720	\$0.02	MUNI	31006	TOWN OF CASCO			
				0.00997110	\$0.11	REG	313220	SCH D OF LUXEMBURG-CASCO			
				0.00086290	\$0.01	VTAE	001300	NORTHEAST WISCONSIN VTAE DISTRICT			
				Parcel Total:		\$0.22					



# State of Wisconsin / Department of Natural Resources

Tony Evers , Governor

, Secretary

2/5/2025

## Chapter 70.114 - Aids Payment Worksheet For Tax Year 2024(Payment Year 2025) - Payment Due January 31, 2025

3274 of 7093

File Number Total: \$1,232.25

FILE NO: P 1794 \*      DATE OF PURCHASE: 06/25/2003      GRANTOR: WISCONSIN CENTRAL LTD

LEGAL DESCRIPTION: T24 R24-E S28 PT OF NENW      PARCEL NO: 090262      CONTROL NO: 90262

0.28      \$639.14      0.62077386      \$396.76

0      \$0.00      STAT      999999      STATE OF WISCONSIN

0.00713060      \$2.83      CNTY      31      KEWAUNEE COUNTY

0.00200720      \$0.80      MUNI      31006      TOWN OF CASCO

0.00997110      \$3.96      REG      313220      SCH D OF LUXEMBURG-CASCO

0.00086290      \$0.34      VTAE      001300      NORTHEAST WISCONSIN VTAE DISTRICT

Parcel Total: \$7.93

LEGAL DESCRIPTION: T24 R24-E S28 PT OF SWNW      PARCEL NO: 090263      CONTROL NO: 90263

4.18      \$9,541.44      0.62077386      \$5,923.08

0      \$0.00      STAT      999999      STATE OF WISCONSIN

0.00713060      \$42.24      CNTY      31      KEWAUNEE COUNTY

0.00200720      \$11.89      MUNI      31006      TOWN OF CASCO

0.00997110      \$59.06      REG      313220      SCH D OF LUXEMBURG-CASCO

0.00086290      \$5.11      VTAE      001300      NORTHEAST WISCONSIN VTAE DISTRICT

Parcel Total: \$118.30





# State of Wisconsin / Department of Natural Resources

Tony Evers , Governor

, Secretary

2/5/2025

## Chapter 70.114 - Aids Payment Worksheet For Tax Year 2024(Payment Year 2025) - Payment Due January 31, 2025

3276 of 7093

LEGAL DESCRIPTION: T24 R24-E S28 PT OF NESE				PARCEL NO: 090267				CONTROL NO: 90267	
0.25	\$570.65	0.62077386	\$354.25						
				0	\$0.00	STAT	999999	STATE OF WISCONSIN	
				0.00713060	\$2.53	CNTY	31	KEWAUNEE COUNTY	
				0.00200720	\$0.71	MUNI	31006	TOWN OF CASCO	
				0.00997110	\$3.53	REG	313220	SCH D OF LUXEMBURG-CASCO	
				0.00086290	\$0.31	VTAE	001300	NORTHEAST WISCONSIN VTAE DISTRICT	
Parcel Total:					\$7.08				

LEGAL DESCRIPTION: T24 R24-E S28 PT OF SESE				PARCEL NO: 090268				CONTROL NO: 90268	
3.3	\$7,532.72	0.62077386	\$4,676.11						
				0	\$0.00	STAT	999999	STATE OF WISCONSIN	
				0.00713060	\$33.34	CNTY	31	KEWAUNEE COUNTY	
				0.00200720	\$9.39	MUNI	31006	TOWN OF CASCO	
				0.00997110	\$46.63	REG	313220	SCH D OF LUXEMBURG-CASCO	
				0.00086290	\$4.03	VTAE	001300	NORTHEAST WISCONSIN VTAE DISTRICT	
Parcel Total:					\$93.39				

LEGAL DESCRIPTION: T24 R24-E S29 PT OF SENE				PARCEL NO: 090269				CONTROL NO: 90269	
0.01	\$22.83	0.62077386	\$14.17						
				0	\$0.00	STAT	999999	STATE OF WISCONSIN	
				0.00713060	\$0.10	CNTY	31	KEWAUNEE COUNTY	
				0.00200720	\$0.03	MUNI	31006	TOWN OF CASCO	
				0.00997110	\$0.14	REG	313220	SCH D OF LUXEMBURG-CASCO	
				0.00086290	\$0.01	VTAE	001300	NORTHEAST WISCONSIN VTAE DISTRICT	
Parcel Total:					\$0.28				





# State of Wisconsin / Department of Natural Resources

Tony Evers , Governor

, Secretary

2/5/2025

## Chapter 70.114 - Aids Payment Worksheet For Tax Year 2024(Payment Year 2025) - Payment Due January 31, 2025

3277 of 7093

LEGAL DESCRIPTION: T24 R24-E S29 PT OF SESW				PARCEL NO: 090270				CONTROL NO: 90270			
0.87	\$1,985.91	0.62077386	\$1,232.80								
				0	\$0.00	STAT	999999	STATE OF WISCONSIN			
				0.00713060	\$8.79	CNTY	31	KEWAUNEE COUNTY			
				0.00200720	\$2.47	MUNI	31006	TOWN OF CASCO			
				0.00997110	\$12.29	REG	313220	SCH D OF LUXEMBURG-CASCO			
				0.00086290	\$1.06	VTAE	001300	NORTHEAST WISCONSIN VTAE DISTRICT			
				Parcel Total:	\$24.61						

LEGAL DESCRIPTION: T24 R24-E S29 PT OF SWSE				PARCEL NO: 090271				CONTROL NO: 90271			
3.25	\$7,418.59	0.62077386	\$4,605.26								
				0	\$0.00	STAT	999999	STATE OF WISCONSIN			
				0.00713060	\$32.84	CNTY	31	KEWAUNEE COUNTY			
				0.00200720	\$9.24	MUNI	31006	TOWN OF CASCO			
				0.00997110	\$45.92	REG	313220	SCH D OF LUXEMBURG-CASCO			
				0.00086290	\$3.97	VTAE	001300	NORTHEAST WISCONSIN VTAE DISTRICT			
				Parcel Total:	\$91.97						

LEGAL DESCRIPTION: T24 R24-E S29 PT OF SESE				PARCEL NO: 090272				CONTROL NO: 90272			
2.38	\$5,432.68	0.62077386	\$3,372.46								
				0	\$0.00	STAT	999999	STATE OF WISCONSIN			
				0.00713060	\$24.05	CNTY	31	KEWAUNEE COUNTY			
				0.00200720	\$6.77	MUNI	31006	TOWN OF CASCO			
				0.00997110	\$33.63	REG	313220	SCH D OF LUXEMBURG-CASCO			
				0.00086290	\$2.91	VTAE	001300	NORTHEAST WISCONSIN VTAE DISTRICT			
				Parcel Total:	\$67.36						





# State of Wisconsin / Department of Natural Resources

Tony Evers , Governor

, Secretary

2/5/2025

## Chapter 70.114 - Aids Payment Worksheet For Tax Year 2024(Payment Year 2025) - Payment Due January 31, 2025

3279 of 7093

LEGAL DESCRIPTION: T24 R24-E S30 PT OF SESW	PARCEL NO: 090276	CONTROL NO: 90276
---	-------------------	-------------------

3.1	\$7,076.19	0.62077386	\$4,392.72	
-----	------------	------------	------------	--

0	\$0.00	STAT	999999	STATE OF WISCONSIN
0.00713060	\$31.32	CNTY	31	KEWAUNEE COUNTY
0.00200720	\$8.82	MUNI	31006	TOWN OF CASCO
0.00997110	\$43.80	REG	313220	SCH D OF LUXEMBURG-CASCO
0.00086290	\$3.79	VTAE	001300	NORTHEAST WISCONSIN VTAE DISTRICT

Parcel Total:	\$87.73
---------------	---------

LEGAL DESCRIPTION: T24 R24-E S30 PT OF SWSE	PARCEL NO: 090277	CONTROL NO: 90277
---	-------------------	-------------------

2.9	\$6,619.65	0.62077386	\$4,109.31	
-----	------------	------------	------------	--

0	\$0.00	STAT	999999	STATE OF WISCONSIN
0.00713060	\$29.30	CNTY	31	KEWAUNEE COUNTY
0.00200720	\$8.25	MUNI	31006	TOWN OF CASCO
0.00997110	\$40.97	REG	313220	SCH D OF LUXEMBURG-CASCO
0.00086290	\$3.55	VTAE	001300	NORTHEAST WISCONSIN VTAE DISTRICT

Parcel Total:	\$82.07
---------------	---------

LEGAL DESCRIPTION: T24 R24-E S30 PT OF SESE	PARCEL NO: 090278	CONTROL NO: 90278
---	-------------------	-------------------

1.05	\$2,396.78	0.62077386	\$1,487.86	
------	------------	------------	------------	--

0	\$0.00	STAT	999999	STATE OF WISCONSIN
0.00713060	\$10.61	CNTY	31	KEWAUNEE COUNTY
0.00200720	\$2.99	MUNI	31006	TOWN OF CASCO
0.00997110	\$14.84	REG	313220	SCH D OF LUXEMBURG-CASCO
0.00086290	\$1.28	VTAE	001300	NORTHEAST WISCONSIN VTAE DISTRICT

Parcel Total:	\$29.72
---------------	---------



# State of Wisconsin / Department of Natural Resources

Tony Evers , Governor

, Secretary

2/5/2025

## Chapter 70.114 - Aids Payment Worksheet For Tax Year 2024(Payment Year 2025) - Payment Due January 31, 2025

3280 of 7093

LEGAL DESCRIPTION: T24 R24-E S31 PT OF NENE	PARCEL NO: 090279	CONTROL NO: 90279
---	-------------------	-------------------

2.21	\$5,044.64	0.62077386	\$3,131.58	
------	------------	------------	------------	--

0	\$0.00	STAT	999999	STATE OF WISCONSIN
0.00713060	\$22.33	CNTY	31	KEWAUNEE COUNTY
0.00200720	\$6.29	MUNI	31006	TOWN OF CASCO
0.00997110	\$31.23	REG	313220	SCH D OF LUXEMBURG-CASCO
0.00086290	\$2.70	VTAE	001300	NORTHEAST WISCONSIN VTAE DISTRICT

Parcel Total:	\$62.55
---------------	---------

LEGAL DESCRIPTION: T24 R24-E S32 PT OF NWNW	PARCEL NO: 090280	CONTROL NO: 90280
---	-------------------	-------------------

3.04	\$6,939.23	0.62077386	\$4,307.69	
------	------------	------------	------------	--

0	\$0.00	STAT	999999	STATE OF WISCONSIN
0.00713060	\$30.72	CNTY	31	KEWAUNEE COUNTY
0.00200720	\$8.65	MUNI	31006	TOWN OF CASCO
0.00997110	\$42.95	REG	313220	SCH D OF LUXEMBURG-CASCO
0.00086290	\$3.72	VTAE	001300	NORTHEAST WISCONSIN VTAE DISTRICT

Parcel Total:	\$86.04
---------------	---------

LEGAL DESCRIPTION: T24 R24-E S32 PT OF NENW	PARCEL NO: 090281	CONTROL NO: 90281
---	-------------------	-------------------

2.17	\$4,953.32	0.62077386	\$3,074.89	
------	------------	------------	------------	--

0	\$0.00	STAT	999999	STATE OF WISCONSIN
0.00713060	\$21.93	CNTY	31	KEWAUNEE COUNTY
0.00200720	\$6.17	MUNI	31006	TOWN OF CASCO
0.00997110	\$30.66	REG	313220	SCH D OF LUXEMBURG-CASCO
0.00086290	\$2.65	VTAE	001300	NORTHEAST WISCONSIN VTAE DISTRICT

Parcel Total:	\$61.41
---------------	---------



# State of Wisconsin / Department of Natural Resources

Tony Evers , Governor

, Secretary

2/5/2025

## Chapter 70.114 - Aids Payment Worksheet For Tax Year 2024(Payment Year 2025) - Payment Due January 31, 2025

3281 of 7093

LEGAL DESCRIPTION: T24 R24-E S33 PT OF NENE	PARCEL NO: 090282	CONTROL NO: 90282
---	-------------------	-------------------

2.94	\$6,710.97	0.62077386	\$4,165.99	
------	------------	------------	------------	--

0	\$0.00	STAT	999999	STATE OF WISCONSIN
0.00713060	\$29.71	CNTY	31	KEWAUNEE COUNTY
0.00200720	\$8.36	MUNI	31006	TOWN OF CASCO
0.00997110	\$41.54	REG	313220	SCH D OF LUXEMBURG-CASCO
0.00086290	\$3.59	VTAE	001300	NORTHEAST WISCONSIN VTAE DISTRICT

Parcel Total:	\$83.20
---------------	---------

LEGAL DESCRIPTION: T24 R24-E S34 PT OF NWNW	PARCEL NO: 090283	CONTROL NO: 90283
---	-------------------	-------------------

0.42	\$958.71	0.62077386	\$595.14	
------	----------	------------	----------	--

0	\$0.00	STAT	999999	STATE OF WISCONSIN
0.00713060	\$4.24	CNTY	31	KEWAUNEE COUNTY
0.00200720	\$1.19	MUNI	31006	TOWN OF CASCO
0.00997110	\$5.93	REG	313220	SCH D OF LUXEMBURG-CASCO
0.00086290	\$0.51	VTAE	001300	NORTHEAST WISCONSIN VTAE DISTRICT

Parcel Total:	\$11.87
---------------	---------

LEGAL DESCRIPTION: T24 R24-E S34 PT OF SWNW	PARCEL NO: 090284	CONTROL NO: 90284
---	-------------------	-------------------

9.13	\$20,840.52	0.62077386	\$12,937.25	
------	-------------	------------	-------------	--

0	\$0.00	STAT	999999	STATE OF WISCONSIN
0.00713060	\$92.25	CNTY	31	KEWAUNEE COUNTY
0.00200720	\$25.97	MUNI	31006	TOWN OF CASCO
0.00997110	\$129.00	REG	313220	SCH D OF LUXEMBURG-CASCO
0.00086290	\$11.16	VTAE	001300	NORTHEAST WISCONSIN VTAE DISTRICT

Parcel Total:	\$258.38
---------------	----------



# State of Wisconsin / Department of Natural Resources

Tony Evers , Governor

, Secretary

2/5/2025

## Chapter 70.114 - Aids Payment Worksheet For Tax Year 2024(Payment Year 2025) - Payment Due January 31, 2025

3282 of 7093

LEGAL DESCRIPTION: T24 R24-E S34 PT OF NWSW	PARCEL NO: 090285	CONTROL NO: 90285
---	-------------------	-------------------

0.74	\$1,689.16	0.62077386	\$1,048.59
------	------------	------------	------------

0	\$0.00	STAT	999999	STATE OF WISCONSIN
0.00713060	\$7.48	CNTY	31	KEWAUNEE COUNTY
0.00200720	\$2.10	MUNI	31006	TOWN OF CASCO
0.00997110	\$10.46	REG	313220	SCH D OF LUXEMBURG-CASCO
0.00086290	\$0.90	VTAE	001300	NORTHEAST WISCONSIN VTAE DISTRICT

Parcel Total:	\$20.94
---------------	---------

LEGAL DESCRIPTION: T24 R24-E S34 PT OF NESW	PARCEL NO: 090286	CONTROL NO: 90286
---	-------------------	-------------------

6.28	\$14,334.98	0.62077386	\$8,898.78
------	-------------	------------	------------

0	\$0.00	STAT	999999	STATE OF WISCONSIN
0.00713060	\$63.45	CNTY	31	KEWAUNEE COUNTY
0.00200720	\$17.86	MUNI	31006	TOWN OF CASCO
0.00997110	\$88.73	REG	313220	SCH D OF LUXEMBURG-CASCO
0.00086290	\$7.68	VTAE	001300	NORTHEAST WISCONSIN VTAE DISTRICT

Parcel Total:	\$177.72
---------------	----------

LEGAL DESCRIPTION: T24 R24-E S34 PT OF SESW	PARCEL NO: 090287	CONTROL NO: 90287
---	-------------------	-------------------

3.18	\$7,258.81	0.62077386	\$4,506.08
------	------------	------------	------------

0	\$0.00	STAT	999999	STATE OF WISCONSIN
0.00713060	\$32.13	CNTY	31	KEWAUNEE COUNTY
0.00200720	\$9.04	MUNI	31006	TOWN OF CASCO
0.00997110	\$44.93	REG	313220	SCH D OF LUXEMBURG-CASCO
0.00086290	\$3.89	VTAE	001300	NORTHEAST WISCONSIN VTAE DISTRICT

Parcel Total:	\$89.99
---------------	---------



# State of Wisconsin / Department of Natural Resources

Tony Evers , Governor

, Secretary

2/5/2025

## Chapter 70.114 - Aids Payment Worksheet For Tax Year 2024(Payment Year 2025) - Payment Due January 31, 2025

3283 of 7093

File Number Total: \$1,905.43

FILE NO: W 1552 \*      DATE OF PURCHASE: 06/25/2004      GRANTOR: TOWN OF CASCO

LEGAL DESCRIPTION: T24 R24-E S28 PT OF SESE      PARCEL NO: 31-006-28.163      CONTROL NO: 91391

0.1      \$399.79      0.62077386      \$248.18

0      \$0.00      STAT      999999      STATE OF WISCONSIN

0.00713060      \$1.77      CNTY      31      KEWAUNEE COUNTY

0.00200720      \$0.50      MUNI      31006      TOWN OF CASCO

0.00997110      \$2.47      REG      313220      SCH D OF LUXEMBURG-CASCO

0.00086290      \$0.21      VTAE      001300      NORTHEAST WISCONSIN VTAE DISTRICT

Parcel Total: \$4.95

File Number Total: \$4.95

FILE NO: WM 60023 \*      DATE OF PURCHASE: 05/27/2009      GRANTOR: Robert L Kaye

LEGAL DESCRIPTION: T24 R24-E S29 PT OF SWSE      PARCEL NO: 31 006 29.153      CONTROL NO: 104520

7.27      \$87,189.01      0.62077386      \$54,124.66

0      \$0.00      STAT      999999      STATE OF WISCONSIN

0.00713060      \$385.94      CNTY      31      KEWAUNEE COUNTY

0.00200720      \$108.64      MUNI      31006      TOWN OF CASCO

0.00997110      \$539.68      REG      313220      SCH D OF LUXEMBURG-CASCO

0.00086290      \$46.70      VTAE      001300      NORTHEAST WISCONSIN VTAE DISTRICT

Parcel Total: \$1,080.96



# State of Wisconsin / Department of Natural Resources

Tony Evers , Governor

, Secretary

2/5/2025

## Chapter 70.114 - Aids Payment Worksheet For Tax Year 2024(Payment Year 2025) - Payment Due January 31, 2025

3284 of 7093

LEGAL DESCRIPTION: T24 R24-E S32 PT OF NWNE	PARCEL NO: 31 006 32.021	CONTROL NO: 104521
---	--------------------------	--------------------

10.8	\$129,524.25	0.62077386	\$80,405.27	
------	--------------	------------	-------------	--

0	\$0.00	STAT	999999	STATE OF WISCONSIN
---	--------	------	--------	--------------------

0.00713060	\$573.34	CNTY	31	KEWAUNEE COUNTY
------------	----------	------	----	-----------------

0.00200720	\$161.39	MUNI	31006	TOWN OF CASCO
------------	----------	------	-------	---------------

0.00997110	\$801.73	REG	313220	SCH D OF LUXEMBURG-CASCO
------------	----------	-----	--------	--------------------------

0.00086290	\$69.38	VTAE	001300	NORTHEAST WISCONSIN VTAE DISTRICT
------------	---------	------	--------	-----------------------------------

Parcel Total:	\$1,605.84
---------------	------------

File Number Total:	\$2,686.80
--------------------	------------

FILE NO: WM 60071 *	DATE OF PURCHASE: 01/04/2010	GRANTOR: Robert L Kaye
---------------------	------------------------------	------------------------

LEGAL DESCRIPTION: T24 R24-E S32 CSM #1307, Lot 1	PARCEL NO: 31 006 32.021	CONTROL NO: 113200
---	--------------------------	--------------------

2.44	\$53,611.40	0.62077386	\$33,280.55	
------	-------------	------------	-------------	--

0	\$0.00	STAT	999999	STATE OF WISCONSIN
---	--------	------	--------	--------------------

0.00713060	\$237.31	CNTY	31	KEWAUNEE COUNTY
------------	----------	------	----	-----------------

0.00200720	\$66.80	MUNI	31006	TOWN OF CASCO
------------	---------	------	-------	---------------

0.00997110	\$331.84	REG	313220	SCH D OF LUXEMBURG-CASCO
------------	----------	-----	--------	--------------------------

0.00086290	\$28.72	VTAE	001300	NORTHEAST WISCONSIN VTAE DISTRICT
------------	---------	------	--------	-----------------------------------

Parcel Total:	\$664.67
---------------	----------





# State of Wisconsin / Department of Natural Resources

Tony Evers , Governor

, Secretary

2/5/2025

## Chapter 70.114 - Aids Payment Worksheet For Tax Year 2024(Payment Year 2025) - Payment Due January 31, 2025

3285 of 7093

LEGAL DESCRIPTION: T24 R24-E S32 CSM #1307, Lot 2      PARCEL NO: 31 006 32.022      CONTROL NO: 113201

1.42      \$31,200.07      0.62077386      \$19,368.19

0      \$0.00      STAT      999999      STATE OF WISCONSIN

0.00713060      \$138.11      CNTY      31      KEWAUNEE COUNTY

0.00200720      \$38.88      MUNI      31006      TOWN OF CASCO

0.00997110      \$193.12      REG      313220      SCH D OF LUXEMBURG-CASCO

0.00086290      \$16.71      VTAE      001300      NORTHEAST WISCONSIN VTAE DISTRICT

Parcel Total:      \$386.82

File Number Total:      \$1,051.49

Municipality Total:      \$6,880.92



# State of Wisconsin / Department of Natural Resources

Tony Evers , Governor

, Secretary

2/5/2025

## Chapter 70.114 - Aids Payment Worksheet For Tax Year 2024(Payment Year 2025) - Payment Due January 31, 2025

3286 of 7093

DETAIL FOR TOWN OF LINCOLN, KEWAUNEE COUNTY

Acres	Est. Adjust. Purch. Price	Level of Assessment	Adjusted Local Value	Net Gen. Tax Rate	Calc. Aid Pay Amount	----- Taxing Jurisdiction -----		
						Type	Code	Description
FILE NO: P 1655 *			DATE OF PURCHASE: 09/16/1996			GRANTOR: FOX VALLEY AND WESTERN LTD.		
LEGAL DESCRIPTION: T25 R24-E S36 PT OF NENE				PARCEL NO: 77557		CONTROL NO: 77557		
0.19	\$464.15	0.69827835	\$324.11					
				0	\$0.00	STAT	999999	STATE OF WISCONSIN
				0.00620310	\$2.01	CNTY	31	KEWAUNEE COUNTY
				0.00085450	\$0.28	MUNI	31010	TOWN OF LINCOLN
				0.00864460	\$2.80	REG	310070	SCH D OF ALGOMA
				0.00075060	\$0.24	VTAE	001300	NORTHEAST WISCONSIN VTAE DISTRICT
Parcel Total:					\$5.33			

LEGAL DESCRIPTION: T25 R24-E S36 PT OF SENE				PARCEL NO: 77558		CONTROL NO: 77558		
3.24	\$7,933.00	0.69827835	\$5,539.44					
				0	\$0.00	STAT	999999	STATE OF WISCONSIN
				0.00620310	\$34.36	CNTY	31	KEWAUNEE COUNTY
				0.00085450	\$4.73	MUNI	31010	TOWN OF LINCOLN
				0.00864460	\$47.89	REG	310070	SCH D OF ALGOMA
				0.00075060	\$4.16	VTAE	001300	NORTHEAST WISCONSIN VTAE DISTRICT
Parcel Total:					\$91.14			



# State of Wisconsin / Department of Natural Resources

Tony Evers , Governor

, Secretary

2/5/2025

## Chapter 70.114 - Aids Payment Worksheet For Tax Year 2024(Payment Year 2025) - Payment Due January 31, 2025

3287 of 7093

LEGAL DESCRIPTION: T25 R24-E S36 PT OF SWNE				PARCEL NO: 77559		CONTROL NO: 77559		
2.52	\$6,170.45	0.69827835	\$4,308.69					
				0	\$0.00	STAT	999999	STATE OF WISCONSIN
				0.00620310	\$26.73	CNTY	31	KEWAUNEE COUNTY
				0.00085450	\$3.68	MUNI	31010	TOWN OF LINCOLN
				0.00864460	\$37.25	REG	310070	SCH D OF ALGOMA
				0.00075060	\$3.23	VTAE	001300	NORTHEAST WISCONSIN VTAE DISTRICT
Parcel Total:					\$70.89			

LEGAL DESCRIPTION: T25 R24-E S36 PT OF NWSE				PARCEL NO: 77560		CONTROL NO: 77560		
1.03	\$2,520.97	0.69827835	\$1,760.34					
				0	\$0.00	STAT	999999	STATE OF WISCONSIN
				0.00620310	\$10.92	CNTY	31	KEWAUNEE COUNTY
				0.00085450	\$1.50	MUNI	31010	TOWN OF LINCOLN
				0.00864460	\$15.22	REG	310070	SCH D OF ALGOMA
				0.00075060	\$1.32	VTAE	001300	NORTHEAST WISCONSIN VTAE DISTRICT
Parcel Total:					\$28.96			

LEGAL DESCRIPTION: T25 R24-E S36 PT OF NESW				PARCEL NO: 77561		CONTROL NO: 77561		
3.54	\$8,667.15	0.69827835	\$6,052.08					
				0	\$0.00	STAT	999999	STATE OF WISCONSIN
				0.00620310	\$37.54	CNTY	31	KEWAUNEE COUNTY
				0.00085450	\$5.17	MUNI	31010	TOWN OF LINCOLN
				0.00864460	\$52.32	REG	310070	SCH D OF ALGOMA
				0.00075060	\$4.54	VTAE	001300	NORTHEAST WISCONSIN VTAE DISTRICT
Parcel Total:					\$99.57			



# State of Wisconsin / Department of Natural Resources

Tony Evers , Governor

, Secretary

2/5/2025

## Chapter 70.114 - Aids Payment Worksheet For Tax Year 2024(Payment Year 2025) - Payment Due January 31, 2025

3288 of 7093

LEGAL DESCRIPTION: T25 R24-E S36 PT OF NWSW				PARCEL NO: 77562			CONTROL NO: 77562		
1.73	\$4,234.98	0.69827835	\$2,957.19						
				0	\$0.00	STAT	999999	STATE OF WISCONSIN	
				0.00620310	\$18.34	CNTY	31	KEWAUNEE COUNTY	
				0.00085450	\$2.53	MUNI	31010	TOWN OF LINCOLN	
				0.00864460	\$25.56	REG	310070	SCH D OF ALGOMA	
				0.00075060	\$2.22	VTAE	001300	NORTHEAST WISCONSIN VTAE DISTRICT	
Parcel Total:					\$48.65				

LEGAL DESCRIPTION: T25 R24-E S36 PT OF SWSW				PARCEL NO: 77563			CONTROL NO: 77563		
1.82	\$4,456.44	0.69827835	\$3,111.83						
				0	\$0.00	STAT	999999	STATE OF WISCONSIN	
				0.00620310	\$19.30	CNTY	31	KEWAUNEE COUNTY	
				0.00085450	\$2.66	MUNI	31010	TOWN OF LINCOLN	
				0.00864460	\$26.90	REG	310070	SCH D OF ALGOMA	
				0.00075060	\$2.34	VTAE	001300	NORTHEAST WISCONSIN VTAE DISTRICT	
Parcel Total:					\$51.20				

LEGAL DESCRIPTION: T25 R24-E S35 PT OF SESE				PARCEL NO: 77564			CONTROL NO: 77564		
3.26	\$7,981.54	0.69827835	\$5,573.34						
				0	\$0.00	STAT	999999	STATE OF WISCONSIN	
				0.00620310	\$34.57	CNTY	31	KEWAUNEE COUNTY	
				0.00085450	\$4.76	MUNI	31010	TOWN OF LINCOLN	
				0.00864460	\$48.18	REG	310070	SCH D OF ALGOMA	
				0.00075060	\$4.18	VTAE	001300	NORTHEAST WISCONSIN VTAE DISTRICT	
Parcel Total:					\$91.69				



# State of Wisconsin / Department of Natural Resources

Tony Evers , Governor

, Secretary

2/5/2025

## Chapter 70.114 - Aids Payment Worksheet For Tax Year 2024(Payment Year 2025) - Payment Due January 31, 2025

3289 of 7093

LEGAL DESCRIPTION: T25 R24-E S35 PT OF SWSE				PARCEL NO: 77565		CONTROL NO: 77565		
0.34	\$831.22	0.69827835	\$580.42					
				0	\$0.00	STAT	999999	STATE OF WISCONSIN
				0.00620310	\$3.60	CNTY	31	KEWAUNEE COUNTY
				0.00085450	\$0.50	MUNI	31010	TOWN OF LINCOLN
				0.00864460	\$5.02	REG	310070	SCH D OF ALGOMA
				0.00075060	\$0.44	VTAE	001300	NORTHEAST WISCONSIN VTAE DISTRICT
Parcel Total:					\$9.56			
File Number Total:					\$496.99			
Municipality Total:					\$496.99			



# State of Wisconsin / Department of Natural Resources

Tony Evers , Governor

, Secretary

2/5/2025

## Chapter 70.114 - Aids Payment Worksheet For Tax Year 2024(Payment Year 2025) - Payment Due January 31, 2025

3290 of 7093

DETAIL FOR TOWN OF LUXEMBURG, KEWAUNEE COUNTY

Acres	Est. Adjust. Purch. Price	Level of Assessment	Adjusted Local Value	Net Gen. Tax Rate	Calc. Aid Pay Amount	Taxing Jurisdiction Type	Code	Description
FILE NO: P 1655 *			DATE OF PURCHASE: 09/16/1996			GRANTOR: FOX VALLEY AND WESTERN LTD.		
LEGAL DESCRIPTION: T24 R23-E S24 PT OF SESE				PARCEL NO: 77519		CONTROL NO: 77519		
3.03	\$4,660.95	0.67447690	\$3,143.71					
				0	\$0.00	STAT	999999	STATE OF WISCONSIN
				0.006190	\$19.46	CNTY	31	KEWAUNEE COUNTY
				0.001227	\$3.86	MUNI	31012	TOWN OF LUXEMBURG
				0.00865570	\$27.21	REG	313220	SCH D OF LUXEMBURG-CASCO
				0.00074910	\$2.35	VTAE	001300	NORTHEAST WISCONSIN VTAE DISTRICT
<b>Parcel Total:</b>					<b>\$52.88</b>			

LEGAL DESCRIPTION: T24 R23-E S25 PT OF NENE				PARCEL NO: 77520		CONTROL NO: 77520		
1.23	\$1,892.20	0.67447690	\$1,276.25					
				0	\$0.00	STAT	999999	STATE OF WISCONSIN
				0.006190	\$7.90	CNTY	31	KEWAUNEE COUNTY
				0.001227	\$1.57	MUNI	31012	TOWN OF LUXEMBURG
				0.00865570	\$11.05	REG	313220	SCH D OF LUXEMBURG-CASCO
				0.00074910	\$0.96	VTAE	001300	NORTHEAST WISCONSIN VTAE DISTRICT
<b>Parcel Total:</b>					<b>\$21.48</b>			



# State of Wisconsin / Department of Natural Resources

Tony Evers , Governor

, Secretary

2/5/2025

## Chapter 70.114 - Aids Payment Worksheet For Tax Year 2024(Payment Year 2025) - Payment Due January 31, 2025

3291 of 7093

LEGAL DESCRIPTION: T24 R23-E S25 PT OF NWNE	PARCEL NO: 77521	CONTROL NO: 77521
---	------------------	-------------------

1.52	\$2,338.10	0.67447690	\$1,576.99	
------	------------	------------	------------	--

0	\$0.00	STAT	999999	STATE OF WISCONSIN
0.006190	\$9.76	CNTY	31	KEWAUNEE COUNTY
0.001227	\$1.93	MUNI	31012	TOWN OF LUXEMBURG
0.00865570	\$13.65	REG	313220	SCH D OF LUXEMBURG-CASCO
0.00074910	\$1.18	VTAE	001300	NORTHEAST WISCONSIN VTAE DISTRICT

Parcel Total:	\$26.52
---------------	---------

File Number Total:	\$100.88
--------------------	----------

FILE NO: P 1794 *	DATE OF PURCHASE: 06/25/2003	GRANTOR: WISCONSIN CENTRAL LTD
-------------------	------------------------------	--------------------------------

LEGAL DESCRIPTION: T24 R23-E S14 PT OF SWNE	PARCEL NO: 090235	CONTROL NO: 90235
---	-------------------	-------------------

0.44	\$833.57	0.67447690	\$562.23	
------	----------	------------	----------	--

0	\$0.00	STAT	999999	STATE OF WISCONSIN
0.006190	\$3.48	CNTY	31	KEWAUNEE COUNTY
0.001227	\$0.69	MUNI	31012	TOWN OF LUXEMBURG
0.00865570	\$4.87	REG	313220	SCH D OF LUXEMBURG-CASCO
0.00074910	\$0.42	VTAE	001300	NORTHEAST WISCONSIN VTAE DISTRICT

Parcel Total:	\$9.46
---------------	--------



# State of Wisconsin / Department of Natural Resources

Tony Evers , Governor

, Secretary

2/5/2025

## Chapter 70.114 - Aids Payment Worksheet For Tax Year 2024(Payment Year 2025) - Payment Due January 31, 2025

3292 of 7093

LEGAL DESCRIPTION: T24 R23-E S14 PT OF SWNW				PARCEL NO: 090236	CONTROL NO: 90236			
2.98	\$5,645.58	0.67447690	\$3,807.81					
				0	\$0.00	STAT	999999	STATE OF WISCONSIN
				0.006190	\$23.57	CNTY	31	KEWAUNEE COUNTY
				0.001227	\$4.67	MUNI	31012	TOWN OF LUXEMBURG
				0.00865570	\$32.96	REG	313220	SCH D OF LUXEMBURG-CASCO
				0.00074910	\$2.85	VTAE	001300	NORTHEAST WISCONSIN VTAE DISTRICT
Parcel Total:					\$64.05			

LEGAL DESCRIPTION: T24 R23-E S14 PT OF SENW				PARCEL NO: 090237	CONTROL NO: 90237			
3.61	\$6,839.11	0.67447690	\$4,612.82					
				0	\$0.00	STAT	999999	STATE OF WISCONSIN
				0.006190	\$28.55	CNTY	31	KEWAUNEE COUNTY
				0.001227	\$5.66	MUNI	31012	TOWN OF LUXEMBURG
				0.00865570	\$39.93	REG	313220	SCH D OF LUXEMBURG-CASCO
				0.00074910	\$3.46	VTAE	001300	NORTHEAST WISCONSIN VTAE DISTRICT
Parcel Total:					\$77.60			

LEGAL DESCRIPTION: T24 R23-E S14 PT OF NWSE				PARCEL NO: 090238	CONTROL NO: 90238			
1.83	\$3,466.92	0.67447690	\$2,338.36					
				0	\$0.00	STAT	999999	STATE OF WISCONSIN
				0.006190	\$14.47	CNTY	31	KEWAUNEE COUNTY
				0.001227	\$2.87	MUNI	31012	TOWN OF LUXEMBURG
				0.00865570	\$20.24	REG	313220	SCH D OF LUXEMBURG-CASCO
				0.00074910	\$1.75	VTAE	001300	NORTHEAST WISCONSIN VTAE DISTRICT
Parcel Total:					\$39.33			





# State of Wisconsin / Department of Natural Resources

Tony Evers , Governor

, Secretary

2/5/2025

## Chapter 70.114 - Aids Payment Worksheet For Tax Year 2024(Payment Year 2025) - Payment Due January 31, 2025

3293 of 7093

LEGAL DESCRIPTION: T24 R23-E S14 PT OF SWSE				PARCEL NO: 090239				CONTROL NO: 90239	
1.04	\$1,970.27	0.67447690	\$1,328.90	0	\$0.00	STAT	999999	STATE OF WISCONSIN	
				0.006190	\$8.23	CNTY	31	KEWAUNEE COUNTY	
				0.001227	\$1.63	MUNI	31012	TOWN OF LUXEMBURG	
				0.00865570	\$11.50	REG	313220	SCH D OF LUXEMBURG-CASCO	
				0.00074910	\$1.00	VTAE	001300	NORTHEAST WISCONSIN VTAE DISTRICT	
Parcel Total:				\$22.36					

LEGAL DESCRIPTION: T24 R23-E S14 PT OF SESE				PARCEL NO: 090240				CONTROL NO: 90240	
2.9	\$5,494.02	0.67447690	\$3,705.59	0	\$0.00	STAT	999999	STATE OF WISCONSIN	
				0.006190	\$22.94	CNTY	31	KEWAUNEE COUNTY	
				0.001227	\$4.55	MUNI	31012	TOWN OF LUXEMBURG	
				0.00865570	\$32.07	REG	313220	SCH D OF LUXEMBURG-CASCO	
				0.00074910	\$2.78	VTAE	001300	NORTHEAST WISCONSIN VTAE DISTRICT	
Parcel Total:				\$62.34					

LEGAL DESCRIPTION: T24 R23-E S15 PT OF SESW				PARCEL NO: 090241				CONTROL NO: 90241	
0.87	\$1,648.21	0.67447690	\$1,111.68	0	\$0.00	STAT	999999	STATE OF WISCONSIN	
				0.006190	\$6.88	CNTY	31	KEWAUNEE COUNTY	
				0.001227	\$1.36	MUNI	31012	TOWN OF LUXEMBURG	
				0.00865570	\$9.62	REG	313220	SCH D OF LUXEMBURG-CASCO	
				0.00074910	\$0.83	VTAE	001300	NORTHEAST WISCONSIN VTAE DISTRICT	
Parcel Total:				\$18.69					



# State of Wisconsin / Department of Natural Resources

Tony Evers , Governor

, Secretary

2/5/2025

## Chapter 70.114 - Aids Payment Worksheet For Tax Year 2024(Payment Year 2025) - Payment Due January 31, 2025

3294 of 7093

LEGAL DESCRIPTION: T24 R23-E S15 PT OF SWSE				PARCEL NO: 090242	CONTROL NO: 90242			
2.74	\$5,190.91	0.67447690	\$3,501.15					
				0	\$0.00	STAT	999999	STATE OF WISCONSIN
				0.006190	\$21.67	CNTY	31	KEWAUNEE COUNTY
				0.001227	\$4.30	MUNI	31012	TOWN OF LUXEMBURG
				0.00865570	\$30.30	REG	313220	SCH D OF LUXEMBURG-CASCO
				0.00074910	\$2.62	VTAE	001300	NORTHEAST WISCONSIN VTAE DISTRICT
Parcel Total:					\$58.89			

LEGAL DESCRIPTION: T24 R23-E S15 PT OF NWSE				PARCEL NO: 090244	CONTROL NO: 90244			
2.31	\$4,376.27	0.67447690	\$2,951.69					
				0	\$0.00	STAT	999999	STATE OF WISCONSIN
				0.006190	\$18.27	CNTY	31	KEWAUNEE COUNTY
				0.001227	\$3.62	MUNI	31012	TOWN OF LUXEMBURG
				0.00865570	\$25.55	REG	313220	SCH D OF LUXEMBURG-CASCO
				0.00074910	\$2.21	VTAE	001300	NORTHEAST WISCONSIN VTAE DISTRICT
Parcel Total:					\$49.65			

LEGAL DESCRIPTION: T24 R23-E S15 PT OF NESE				PARCEL NO: 090245	CONTROL NO: 90245			
1.37	\$2,595.45	0.67447690	\$1,750.57					
				0	\$0.00	STAT	999999	STATE OF WISCONSIN
				0.006190	\$10.84	CNTY	31	KEWAUNEE COUNTY
				0.001227	\$2.15	MUNI	31012	TOWN OF LUXEMBURG
				0.00865570	\$15.15	REG	313220	SCH D OF LUXEMBURG-CASCO
				0.00074910	\$1.31	VTAE	001300	NORTHEAST WISCONSIN VTAE DISTRICT
Parcel Total:					\$29.45			



# State of Wisconsin / Department of Natural Resources

Tony Evers , Governor

, Secretary

2/5/2025

## Chapter 70.114 - Aids Payment Worksheet For Tax Year 2024(Payment Year 2025) - Payment Due January 31, 2025

3295 of 7093

LEGAL DESCRIPTION: T24 R23-E S15 PT OF SENE	PARCEL NO: 090246	CONTROL NO: 90246
---	-------------------	-------------------

3.04	\$5,759.25	0.67447690	\$3,884.48
------	------------	------------	------------

0	\$0.00	STAT	999999	STATE OF WISCONSIN
0.006190	\$24.04	CNTY	31	KEWAUNEE COUNTY
0.001227	\$4.77	MUNI	31012	TOWN OF LUXEMBURG
0.00865570	\$33.62	REG	313220	SCH D OF LUXEMBURG-CASCO
0.00074910	\$2.91	VTAE	001300	NORTHEAST WISCONSIN VTAE DISTRICT

Parcel Total:	\$65.34
---------------	---------

LEGAL DESCRIPTION: T24 R23-E S22 PT OF SWNW	PARCEL NO: 090247	CONTROL NO: 90247
---	-------------------	-------------------

3.93	\$7,445.35	0.67447690	\$5,021.72
------	------------	------------	------------

0	\$0.00	STAT	999999	STATE OF WISCONSIN
0.006190	\$31.08	CNTY	31	KEWAUNEE COUNTY
0.001227	\$6.16	MUNI	31012	TOWN OF LUXEMBURG
0.00865570	\$43.47	REG	313220	SCH D OF LUXEMBURG-CASCO
0.00074910	\$3.76	VTAE	001300	NORTHEAST WISCONSIN VTAE DISTRICT

Parcel Total:	\$84.47
---------------	---------

LEGAL DESCRIPTION: T24 R23-E S22 PT OF SENW	PARCEL NO: 090248	CONTROL NO: 90248
---	-------------------	-------------------

0.73	\$1,382.98	0.67447690	\$932.79
------	------------	------------	----------

0	\$0.00	STAT	999999	STATE OF WISCONSIN
0.006190	\$5.77	CNTY	31	KEWAUNEE COUNTY
0.001227	\$1.14	MUNI	31012	TOWN OF LUXEMBURG
0.00865570	\$8.07	REG	313220	SCH D OF LUXEMBURG-CASCO
0.00074910	\$0.70	VTAE	001300	NORTHEAST WISCONSIN VTAE DISTRICT

Parcel Total:	\$15.68
---------------	---------



# State of Wisconsin / Department of Natural Resources

Tony Evers , Governor

, Secretary

2/5/2025

## Chapter 70.114 - Aids Payment Worksheet For Tax Year 2024(Payment Year 2025) - Payment Due January 31, 2025

3296 of 7093

LEGAL DESCRIPTION: T24 R23-E S22 PT OF NENW				PARCEL NO: 090249				CONTROL NO: 90249			
3.55	\$6,725.43	0.67447690	\$4,536.15								
				0	\$0.00	STAT	999999	STATE OF WISCONSIN			
				0.006190	\$28.08	CNTY	31	KEWAUNEE COUNTY			
				0.001227	\$5.57	MUNI	31012	TOWN OF LUXEMBURG			
				0.00865570	\$39.26	REG	313220	SCH D OF LUXEMBURG-CASCO			
				0.00074910	\$3.40	VTAE	001300	NORTHEAST WISCONSIN VTAE DISTRICT			
Parcel Total:					\$76.31						

LEGAL DESCRIPTION: T24 R23-E S23 PT OF NENE				PARCEL NO: 090250				CONTROL NO: 90250			
2.04	\$3,864.75	0.67447690	\$2,606.69								
				0	\$0.00	STAT	999999	STATE OF WISCONSIN			
				0.006190	\$16.14	CNTY	31	KEWAUNEE COUNTY			
				0.001227	\$3.20	MUNI	31012	TOWN OF LUXEMBURG			
				0.00865570	\$22.56	REG	313220	SCH D OF LUXEMBURG-CASCO			
				0.00074910	\$1.95	VTAE	001300	NORTHEAST WISCONSIN VTAE DISTRICT			
Parcel Total:					\$43.85						

LEGAL DESCRIPTION: T24 R23-E S24 PT OF NWNW				PARCEL NO: 090251				CONTROL NO: 90251			
1.66	\$3,144.85	0.67447690	\$2,121.13								
				0	\$0.00	STAT	999999	STATE OF WISCONSIN			
				0.006190	\$13.13	CNTY	31	KEWAUNEE COUNTY			
				0.001227	\$2.60	MUNI	31012	TOWN OF LUXEMBURG			
				0.00865570	\$18.36	REG	313220	SCH D OF LUXEMBURG-CASCO			
				0.00074910	\$1.59	VTAE	001300	NORTHEAST WISCONSIN VTAE DISTRICT			
Parcel Total:					\$35.68						



# State of Wisconsin / Department of Natural Resources

Tony Evers , Governor

, Secretary

2/5/2025

## Chapter 70.114 - Aids Payment Worksheet For Tax Year 2024(Payment Year 2025) - Payment Due January 31, 2025

3297 of 7093

LEGAL DESCRIPTION: T24 R23-E S24 PT OF SWNW				PARCEL NO: 090252		CONTROL NO: 90252		
3.22	\$6,100.26	0.67447690	\$4,114.48					
				0	\$0.00	STAT	999999	STATE OF WISCONSIN
				0.006190	\$25.47	CNTY	31	KEWAUNEE COUNTY
				0.001227	\$5.05	MUNI	31012	TOWN OF LUXEMBURG
				0.00865570	\$35.61	REG	313220	SCH D OF LUXEMBURG-CASCO
				0.00074910	\$3.08	VTAE	001300	NORTHEAST WISCONSIN VTAE DISTRICT
Parcel Total:					\$69.21			

LEGAL DESCRIPTION: T24 R23-E S24 PT OF SENW				PARCEL NO: 090253		CONTROL NO: 90253		
0.06	\$113.67	0.67447690	\$76.67					
				0	\$0.00	STAT	999999	STATE OF WISCONSIN
				0.006190	\$0.47	CNTY	31	KEWAUNEE COUNTY
				0.001227	\$0.09	MUNI	31012	TOWN OF LUXEMBURG
				0.00865570	\$0.66	REG	313220	SCH D OF LUXEMBURG-CASCO
				0.00074910	\$0.06	VTAE	001300	NORTHEAST WISCONSIN VTAE DISTRICT
Parcel Total:					\$1.28			

LEGAL DESCRIPTION: T24 R23-E S24 PT OF NWSW				PARCEL NO: 090254		CONTROL NO: 90254		
0.06	\$113.67	0.67447690	\$76.67					
				0	\$0.00	STAT	999999	STATE OF WISCONSIN
				0.006190	\$0.47	CNTY	31	KEWAUNEE COUNTY
				0.001227	\$0.09	MUNI	31012	TOWN OF LUXEMBURG
				0.00865570	\$0.66	REG	313220	SCH D OF LUXEMBURG-CASCO
				0.00074910	\$0.06	VTAE	001300	NORTHEAST WISCONSIN VTAE DISTRICT
Parcel Total:					\$1.28			



# State of Wisconsin / Department of Natural Resources

Tony Evers , Governor

, Secretary

2/5/2025

## Chapter 70.114 - Aids Payment Worksheet For Tax Year 2024(Payment Year 2025) - Payment Due January 31, 2025

3298 of 7093

LEGAL DESCRIPTION: T24 R23-E S24 PT OF NESW				PARCEL NO: 090255				CONTROL NO: 90255	
3.71	\$7,028.56	0.67447690	\$4,740.60						
				0	\$0.00	STAT	999999	STATE OF WISCONSIN	
				0.006190	\$29.34	CNTY	31	KEWAUNEE COUNTY	
				0.001227	\$5.82	MUNI	31012	TOWN OF LUXEMBURG	
				0.00865570	\$41.03	REG	313220	SCH D OF LUXEMBURG-CASCO	
				0.00074910	\$3.55	VTAE	001300	NORTHEAST WISCONSIN VTAE DISTRICT	
Parcel Total:					\$79.74				

LEGAL DESCRIPTION: T24 R23-E S24 PT OF SESW				PARCEL NO: 090256				CONTROL NO: 90256	
1.45	\$2,747.01	0.67447690	\$1,852.79						
				0	\$0.00	STAT	999999	STATE OF WISCONSIN	
				0.006190	\$11.47	CNTY	31	KEWAUNEE COUNTY	
				0.001227	\$2.27	MUNI	31012	TOWN OF LUXEMBURG	
				0.00865570	\$16.04	REG	313220	SCH D OF LUXEMBURG-CASCO	
				0.00074910	\$1.39	VTAE	001300	NORTHEAST WISCONSIN VTAE DISTRICT	
Parcel Total:					\$31.17				

LEGAL DESCRIPTION: T24 R23-E S24 PT OF SWSE				PARCEL NO: 090257				CONTROL NO: 90257	
3.45	\$6,535.99	0.67447690	\$4,408.37						
				0	\$0.00	STAT	999999	STATE OF WISCONSIN	
				0.006190	\$27.29	CNTY	31	KEWAUNEE COUNTY	
				0.001227	\$5.41	MUNI	31012	TOWN OF LUXEMBURG	
				0.00865570	\$38.16	REG	313220	SCH D OF LUXEMBURG-CASCO	
				0.00074910	\$3.30	VTAE	001300	NORTHEAST WISCONSIN VTAE DISTRICT	
Parcel Total:					\$74.16				



# State of Wisconsin / Department of Natural Resources

Tony Evers , Governor

, Secretary

2/5/2025

## Chapter 70.114 - Aids Payment Worksheet For Tax Year 2024(Payment Year 2025) - Payment Due January 31, 2025

3299 of 7093

LEGAL DESCRIPTION: T24 R23-E S25 PT OF NWNE	PARCEL NO: 090258	CONTROL NO: 90258
---	-------------------	-------------------

3.01	\$5,702.41	0.67447690	\$3,846.15	
------	------------	------------	------------	--

0	\$0.00	STAT	999999	STATE OF WISCONSIN
0.006190	\$23.81	CNTY	31	KEWAUNEE COUNTY
0.001227	\$4.72	MUNI	31012	TOWN OF LUXEMBURG
0.00865570	\$33.29	REG	313220	SCH D OF LUXEMBURG-CASCO
0.00074910	\$2.88	VTAE	001300	NORTHEAST WISCONSIN VTAE DISTRICT

Parcel Total:	\$64.70
---------------	---------

LEGAL DESCRIPTION: T24 R23-E S25 PT OF NENE	PARCEL NO: 090259	CONTROL NO: 90259
---	-------------------	-------------------

0.28	\$530.45	0.67447690	\$357.78	
------	----------	------------	----------	--

0	\$0.00	STAT	999999	STATE OF WISCONSIN
0.006190	\$2.21	CNTY	31	KEWAUNEE COUNTY
0.001227	\$0.44	MUNI	31012	TOWN OF LUXEMBURG
0.00865570	\$3.10	REG	313220	SCH D OF LUXEMBURG-CASCO
0.00074910	\$0.27	VTAE	001300	NORTHEAST WISCONSIN VTAE DISTRICT

Parcel Total:	\$6.02
---------------	--------

LEGAL DESCRIPTION: T24 R23-E S25 PT OF SENE	PARCEL NO: 090260	CONTROL NO: 90260
---	-------------------	-------------------

3.35	\$6,346.54	0.67447690	\$4,280.60	
------	------------	------------	------------	--

0	\$0.00	STAT	999999	STATE OF WISCONSIN
0.006190	\$26.50	CNTY	31	KEWAUNEE COUNTY
0.001227	\$5.25	MUNI	31012	TOWN OF LUXEMBURG
0.00865570	\$37.05	REG	313220	SCH D OF LUXEMBURG-CASCO
0.00074910	\$3.21	VTAE	001300	NORTHEAST WISCONSIN VTAE DISTRICT

Parcel Total:	\$72.01
---------------	---------



# State of Wisconsin / Department of Natural Resources

Tony Evers , Governor

, Secretary

2/5/2025

## Chapter 70.114 - Aids Payment Worksheet For Tax Year 2024(Payment Year 2025) - Payment Due January 31, 2025

3300 of 7093

LEGAL DESCRIPTION: T24 R23-E S25 PT OF NESE	PARCEL NO: 090261	CONTROL NO: 90261
---	-------------------	-------------------

2.33	\$4,414.16	0.67447690	\$2,977.25
------	------------	------------	------------

0	\$0.00	STAT	999999	STATE OF WISCONSIN
0.006190	\$18.43	CNTY	31	KEWAUNEE COUNTY
0.001227	\$3.65	MUNI	31012	TOWN OF LUXEMBURG
0.00865570	\$25.77	REG	313220	SCH D OF LUXEMBURG-CASCO
0.00074910	\$2.23	VTAE	001300	NORTHEAST WISCONSIN VTAE DISTRICT

Parcel Total:	\$50.08
---------------	---------

LEGAL DESCRIPTION: T24 R23-E S21 PT OF SENE	PARCEL NO:	CONTROL NO: 95055
---	------------	-------------------

1	\$1,762.95	0.67447690	\$1,189.07
---	------------	------------	------------

0	\$0.00	STAT	999999	STATE OF WISCONSIN
0.006190	\$7.36	CNTY	31	KEWAUNEE COUNTY
0.001227	\$1.46	MUNI	31012	TOWN OF LUXEMBURG
0.00865570	\$10.29	REG	313220	SCH D OF LUXEMBURG-CASCO
0.00074910	\$0.89	VTAE	001300	NORTHEAST WISCONSIN VTAE DISTRICT

Parcel Total:	\$20.00
---------------	---------

File Number Total:	\$1,222.80
--------------------	------------

Municipality Total:	\$1,323.68
---------------------	------------





# State of Wisconsin / Department of Natural Resources

Tony Evers , Governor

, Secretary

2/5/2025

## Chapter 70.114 - Aids Payment Worksheet For Tax Year 2024(Payment Year 2025) - Payment Due January 31, 2025

3301 of 7093

DETAIL FOR TOWN OF PIERCE, KEWAUNEE COUNTY

Acres	Est. Adjust. Purch. Price	Level of Assessment	Adjusted Local Value	Net Gen. Tax Rate	Calc. Aid Pay Amount	----- Taxing Jurisdiction ----- Type	Code	Description
-------	------------------------------	------------------------	-------------------------	----------------------	-------------------------	---	------	-------------

FILE NO: FM 10092 *	DATE OF PURCHASE: 11/09/2010	GRANTOR: MC Real Estate
---------------------	------------------------------	-------------------------

LEGAL DESCRIPTION: T23 R25-E S05 PT GV LT 1	PARCEL NO: 31 016 5.GL 1.1 T23N	CONTROL NO: 119740
---	---------------------------------	--------------------

14.02	\$1,511,175.40	0.62448176	\$943,701.47					
				0	\$0.00	STAT	999999	STATE OF WISCONSIN
				0.00698010	\$6,587.09	CNTY	31	KEWAUNEE COUNTY
				0.00266560	\$2,515.57	MUNI	31016	TOWN OF PIERCE
				0.01053050	\$9,937.65	REG	312814	SCH D OF KEWAUNEE
				0.00084460	\$797.07	VTAE	001300	NORTHEAST WISCONSIN VTAE DISTRICT

Parcel Total:	\$19,837.38
---------------	-------------

LEGAL DESCRIPTION: T24 R25-E S32 PT GV LT 4	PARCEL NO: 31 016 32.GL 4.4	CONTROL NO: 119741
---	-----------------------------	--------------------

11	\$867,067.87	0.62448176	\$541,468.07					
				0	\$0.00	STAT	999999	STATE OF WISCONSIN
				0.00698010	\$3,779.48	CNTY	31	KEWAUNEE COUNTY
				0.00266560	\$1,443.36	MUNI	31016	TOWN OF PIERCE
				0.01053050	\$5,701.93	REG	312814	SCH D OF KEWAUNEE
				0.00084460	\$457.34	VTAE	001300	NORTHEAST WISCONSIN VTAE DISTRICT

Parcel Total:	\$11,382.11
---------------	-------------

File Number Total:	\$31,219.49
--------------------	-------------



# State of Wisconsin / Department of Natural Resources

Tony Evers , Governor

, Secretary

2/5/2025

## Chapter 70.114 - Aids Payment Worksheet For Tax Year 2024(Payment Year 2025) - Payment Due January 31, 2025

3302 of 7093

FILE NO: P 1794 *	DATE OF PURCHASE: 06/25/2003	GRANTOR: WISCONSIN CENTRAL LTD
LEGAL DESCRIPTION: T23 R25-E S07 PT OF NWSW	PARCEL NO: 090288	CONTROL NO: 90288

3.39 \$9,994.29 0.62448176 \$6,241.25

0	\$0.00	STAT	999999	STATE OF WISCONSIN
0.00698010	\$43.56	CNTY	31	KEWAUNEE COUNTY
0.00266560	\$16.64	MUNI	31016	TOWN OF PIERCE
0.01053050	\$65.72	REG	312814	SCH D OF KEWAUNEE
0.00084460	\$5.27	VTAE	001300	NORTHEAST WISCONSIN VTAE DISTRICT

Parcel Total: \$131.19

File Number Total: \$131.19

FILE NO: W 1214 *	DATE OF PURCHASE: 01/09/1996	GRANTOR: PEARL WATERSTREET
LEGAL DESCRIPTION: T23 R25-E S07 PT OF NWSW	PARCEL NO: 31 016 7.101	CONTROL NO: 76336

6.4 \$71,026.42 0.62448176 \$44,354.71

0	\$0.00	STAT	999999	STATE OF WISCONSIN
0.00698010	\$309.60	CNTY	31	KEWAUNEE COUNTY
0.00266560	\$118.23	MUNI	31016	TOWN OF PIERCE
0.01053050	\$467.08	REG	312814	SCH D OF KEWAUNEE
0.00084460	\$37.46	VTAE	001300	NORTHEAST WISCONSIN VTAE DISTRICT

Parcel Total: \$932.37



# State of Wisconsin / Department of Natural Resources

Tony Evers , Governor

, Secretary

2/5/2025

## Chapter 70.114 - Aids Payment Worksheet For Tax Year 2024(Payment Year 2025) - Payment Due January 31, 2025

3303 of 7093

LEGAL DESCRIPTION: T23 R25-E S07 PT GV LT 3	PARCEL NO: 31 016 7.GL 3	CONTROL NO: 76337
---	--------------------------	-------------------

40.3	\$84,148.61	0.62448176	\$52,549.27	
------	-------------	------------	-------------	--

0	\$0.00	STAT	999999	STATE OF WISCONSIN
0.00698010	\$366.80	CNTY	31	KEWAUNEE COUNTY
0.00266560	\$140.08	MUNI	31016	TOWN OF PIERCE
0.01053050	\$553.37	REG	312814	SCH D OF KEWAUNEE
0.00084460	\$44.38	VTAE	001300	NORTHEAST WISCONSIN VTAE DISTRICT

Parcel Total:	\$1,104.63
---------------	------------

LEGAL DESCRIPTION: T23 R25-E S07 PT GV LT 6	PARCEL NO: 31 016 7.GL 6.1	CONTROL NO: 76338
---	----------------------------	-------------------

29.3	\$26,869.23	0.62448176	\$16,779.35	
------	-------------	------------	-------------	--

0	\$0.00	STAT	999999	STATE OF WISCONSIN
0.00698010	\$117.12	CNTY	31	KEWAUNEE COUNTY
0.00266560	\$44.73	MUNI	31016	TOWN OF PIERCE
0.01053050	\$176.69	REG	312814	SCH D OF KEWAUNEE
0.00084460	\$14.17	VTAE	001300	NORTHEAST WISCONSIN VTAE DISTRICT

Parcel Total:	\$352.71
---------------	----------

File Number Total:	\$2,389.71
--------------------	------------

Municipality Total:	\$33,740.39
---------------------	-------------



# State of Wisconsin / Department of Natural Resources

Tony Evers , Governor

, Secretary

2/5/2025

## Chapter 70.114 - Aids Payment Worksheet For Tax Year 2024(Payment Year 2025) - Payment Due January 31, 2025

3304 of 7093

DETAIL FOR TOWN OF WEST KEWAUNEE, KEWAUNEE COUNTY

Acres	Est. Adjust. Purch. Price	Level of Assessment	Adjusted Local Value	Net Gen. Tax Rate	Calc. Aid Pay Amount	Taxing Jurisdiction Type	Code	Description
FILE NO: P 1794 *			DATE OF PURCHASE: 06/25/2003			GRANTOR: WISCONSIN CENTRAL LTD		
LEGAL DESCRIPTION: T23 R24-E S03 PT OF NENW				PARCEL NO: 090291		CONTROL NO: 90291		
3.05	\$7,047.13	0.59775967	\$4,212.49					
				0	\$0.00	STAT	999999	STATE OF WISCONSIN
				0.00689520	\$29.05	CNTY	31	KEWAUNEE COUNTY
				0.00153110	\$6.45	MUNI	31020	TOWN OF WEST KEWAUNEE
				0.01040260	\$43.82	REG	312814	SCH D OF KEWAUNEE
				0.00083440	\$3.51	VTAE	001300	NORTHEAST WISCONSIN VTAE DISTRICT
<b>Parcel Total:</b>					<b>\$82.83</b>			

LEGAL DESCRIPTION: T23 R24-E S03 PT OF SENW				PARCEL NO: 090292		CONTROL NO: 90292		
3.21	\$7,416.80	0.59775967	\$4,433.47					
				0	\$0.00	STAT	999999	STATE OF WISCONSIN
				0.00689520	\$30.57	CNTY	31	KEWAUNEE COUNTY
				0.00153110	\$6.79	MUNI	31020	TOWN OF WEST KEWAUNEE
				0.01040260	\$46.12	REG	312814	SCH D OF KEWAUNEE
				0.00083440	\$3.70	VTAE	001300	NORTHEAST WISCONSIN VTAE DISTRICT
<b>Parcel Total:</b>					<b>\$87.18</b>			



# State of Wisconsin / Department of Natural Resources

Tony Evers , Governor

, Secretary

2/5/2025

## Chapter 70.114 - Aids Payment Worksheet For Tax Year 2024(Payment Year 2025) - Payment Due January 31, 2025

3305 of 7093

LEGAL DESCRIPTION: T23 R24-E S03 PT OF NESW      PARCEL NO: 090293      CONTROL NO: 90293

1.44      \$3,327.18      0.59775967      \$1,988.85

0      \$0.00      STAT      999999      STATE OF WISCONSIN

0.00689520      \$13.71      CNTY      31      KEWAUNEE COUNTY

0.00153110      \$3.05      MUNI      31020      TOWN OF WEST KEWAUNEE

0.01040260      \$20.69      REG      312814      SCH D OF KEWAUNEE

0.00083440      \$1.66      VTAE      001300      NORTHEAST WISCONSIN VTAE DISTRICT

Parcel Total:      \$39.11

LEGAL DESCRIPTION: T23 R24-E S03 PT OF NWSE      PARCEL NO: 090294      CONTROL NO: 90294

1.99      \$4,597.95      0.59775967      \$2,748.47

0      \$0.00      STAT      999999      STATE OF WISCONSIN

0.00689520      \$18.95      CNTY      31      KEWAUNEE COUNTY

0.00153110      \$4.21      MUNI      31020      TOWN OF WEST KEWAUNEE

0.01040260      \$28.59      REG      312814      SCH D OF KEWAUNEE

0.00083440      \$2.29      VTAE      001300      NORTHEAST WISCONSIN VTAE DISTRICT

Parcel Total:      \$54.04

LEGAL DESCRIPTION: T23 R24-E S03 PT OF SWSE      PARCEL NO: 090295      CONTROL NO: 90295

3.67      \$8,479.66      0.59775967      \$5,068.80

0      \$0.00      STAT      999999      STATE OF WISCONSIN

0.00689520      \$34.95      CNTY      31      KEWAUNEE COUNTY

0.00153110      \$7.76      MUNI      31020      TOWN OF WEST KEWAUNEE

0.01040260      \$52.73      REG      312814      SCH D OF KEWAUNEE

0.00083440      \$4.23      VTAE      001300      NORTHEAST WISCONSIN VTAE DISTRICT

Parcel Total:      \$99.67



# State of Wisconsin / Department of Natural Resources

Tony Evers , Governor

, Secretary

2/5/2025

## Chapter 70.114 - Aids Payment Worksheet For Tax Year 2024(Payment Year 2025) - Payment Due January 31, 2025

3306 of 7093

LEGAL DESCRIPTION: T23 R24-E S10 PT OF NWNE	PARCEL NO: 090296	CONTROL NO: 90296
---	-------------------	-------------------

0.77	\$1,779.10	0.59775967	\$1,063.48	
------	------------	------------	------------	--

0	\$0.00	STAT	999999	STATE OF WISCONSIN
---	--------	------	--------	--------------------

0.00689520	\$7.33	CNTY	31	KEWAUNEE COUNTY
------------	--------	------	----	-----------------

0.00153110	\$1.63	MUNI	31020	TOWN OF WEST KEWAUNEE
------------	--------	------	-------	-----------------------

0.01040260	\$11.06	REG	312814	SCH D OF KEWAUNEE
------------	---------	-----	--------	-------------------

0.00083440	\$0.89	VTAE	001300	NORTHEAST WISCONSIN VTAE DISTRICT
------------	--------	------	--------	-----------------------------------

Parcel Total:	\$20.91
---------------	---------

LEGAL DESCRIPTION: T23 R24-E S10 PT OF NENE	PARCEL NO: 090297	CONTROL NO: 90297
---	-------------------	-------------------

2.79	\$6,446.40	0.59775967	\$3,853.40	
------	------------	------------	------------	--

0	\$0.00	STAT	999999	STATE OF WISCONSIN
---	--------	------	--------	--------------------

0.00689520	\$26.57	CNTY	31	KEWAUNEE COUNTY
------------	---------	------	----	-----------------

0.00153110	\$5.90	MUNI	31020	TOWN OF WEST KEWAUNEE
------------	--------	------	-------	-----------------------

0.01040260	\$40.09	REG	312814	SCH D OF KEWAUNEE
------------	---------	-----	--------	-------------------

0.00083440	\$3.22	VTAE	001300	NORTHEAST WISCONSIN VTAE DISTRICT
------------	--------	------	--------	-----------------------------------

Parcel Total:	\$75.78
---------------	---------

LEGAL DESCRIPTION: T23 R24-E S10 PT OF SENE	PARCEL NO: 090298	CONTROL NO: 90298
---	-------------------	-------------------

2.98	\$6,885.38	0.59775967	\$4,115.80	
------	------------	------------	------------	--

0	\$0.00	STAT	999999	STATE OF WISCONSIN
---	--------	------	--------	--------------------

0.00689520	\$28.38	CNTY	31	KEWAUNEE COUNTY
------------	---------	------	----	-----------------

0.00153110	\$6.30	MUNI	31020	TOWN OF WEST KEWAUNEE
------------	--------	------	-------	-----------------------

0.01040260	\$42.82	REG	312814	SCH D OF KEWAUNEE
------------	---------	-----	--------	-------------------

0.00083440	\$3.43	VTAE	001300	NORTHEAST WISCONSIN VTAE DISTRICT
------------	--------	------	--------	-----------------------------------

Parcel Total:	\$80.93
---------------	---------



# State of Wisconsin / Department of Natural Resources

Tony Evers , Governor

, Secretary

2/5/2025

## Chapter 70.114 - Aids Payment Worksheet For Tax Year 2024(Payment Year 2025) - Payment Due January 31, 2025

3307 of 7093

LEGAL DESCRIPTION: T23 R24-E S10 PT OF NESE	PARCEL NO: 090299	CONTROL NO: 90299
---	-------------------	-------------------

2.41	\$5,568.38	0.59775967	\$3,328.55	
------	------------	------------	------------	--

0	\$0.00	STAT	999999	STATE OF WISCONSIN
0.00689520	\$22.95	CNTY	31	KEWAUNEE COUNTY
0.00153110	\$5.10	MUNI	31020	TOWN OF WEST KEWAUNEE
0.01040260	\$34.63	REG	312814	SCH D OF KEWAUNEE
0.00083440	\$2.78	VTAE	001300	NORTHEAST WISCONSIN VTAE DISTRICT

Parcel Total:	\$65.46
---------------	---------

LEGAL DESCRIPTION: T23 R24-E S11 PT OF NWSW	PARCEL NO: 090300	CONTROL NO: 90300
---	-------------------	-------------------

0.83	\$1,917.74	0.59775967	\$1,146.35	
------	------------	------------	------------	--

0	\$0.00	STAT	999999	STATE OF WISCONSIN
0.00689520	\$7.90	CNTY	31	KEWAUNEE COUNTY
0.00153110	\$1.76	MUNI	31020	TOWN OF WEST KEWAUNEE
0.01040260	\$11.92	REG	312814	SCH D OF KEWAUNEE
0.00083440	\$0.96	VTAE	001300	NORTHEAST WISCONSIN VTAE DISTRICT

Parcel Total:	\$22.54
---------------	---------

LEGAL DESCRIPTION: T23 R24-E S11 PT OF SWSW	PARCEL NO: 090301	CONTROL NO: 90301
---	-------------------	-------------------

3.23	\$7,463.03	0.59775967	\$4,461.10	
------	------------	------------	------------	--

0	\$0.00	STAT	999999	STATE OF WISCONSIN
0.00689520	\$30.76	CNTY	31	KEWAUNEE COUNTY
0.00153110	\$6.83	MUNI	31020	TOWN OF WEST KEWAUNEE
0.01040260	\$46.41	REG	312814	SCH D OF KEWAUNEE
0.00083440	\$3.72	VTAE	001300	NORTHEAST WISCONSIN VTAE DISTRICT

Parcel Total:	\$87.72
---------------	---------



# State of Wisconsin / Department of Natural Resources

Tony Evers , Governor

, Secretary

2/5/2025

## Chapter 70.114 - Aids Payment Worksheet For Tax Year 2024(Payment Year 2025) - Payment Due January 31, 2025

3308 of 7093

LEGAL DESCRIPTION: T23 R24-E S12 PT OF SWSE				PARCEL NO: 090302	CONTROL NO: 90302			
0.63	\$1,455.64	0.59775967	\$870.12					
				0	\$0.00	STAT	999999	STATE OF WISCONSIN
				0.00689520	\$6.00	CNTY	31	KEWAUNEE COUNTY
				0.00153110	\$1.33	MUNI	31020	TOWN OF WEST KEWAUNEE
				0.01040260	\$9.05	REG	312814	SCH D OF KEWAUNEE
				0.00083440	\$0.73	VTAE	001300	NORTHEAST WISCONSIN VTAE DISTRICT
Parcel Total:					\$17.11			

LEGAL DESCRIPTION: T23 R24-E S12 PT OF SESE				PARCEL NO: 090303	CONTROL NO: 90303			
2.91	\$6,723.65	0.59775967	\$4,019.13					
				0	\$0.00	STAT	999999	STATE OF WISCONSIN
				0.00689520	\$27.71	CNTY	31	KEWAUNEE COUNTY
				0.00153110	\$6.15	MUNI	31020	TOWN OF WEST KEWAUNEE
				0.01040260	\$41.81	REG	312814	SCH D OF KEWAUNEE
				0.00083440	\$3.35	VTAE	001300	NORTHEAST WISCONSIN VTAE DISTRICT
Parcel Total:					\$79.02			

LEGAL DESCRIPTION: T23 R24-E S12 PT OF NESE				PARCEL NO: 090304	CONTROL NO: 90304			
1.99	\$4,597.95	0.59775967	\$2,748.47					
				0	\$0.00	STAT	999999	STATE OF WISCONSIN
				0.00689520	\$18.95	CNTY	31	KEWAUNEE COUNTY
				0.00153110	\$4.21	MUNI	31020	TOWN OF WEST KEWAUNEE
				0.01040260	\$28.59	REG	312814	SCH D OF KEWAUNEE
				0.00083440	\$2.29	VTAE	001300	NORTHEAST WISCONSIN VTAE DISTRICT
Parcel Total:					\$54.04			





# State of Wisconsin / Department of Natural Resources

Tony Evers , Governor

, Secretary

2/5/2025

## Chapter 70.114 - Aids Payment Worksheet For Tax Year 2024(Payment Year 2025) - Payment Due January 31, 2025

3309 of 7093

LEGAL DESCRIPTION: T23 R24-E S13 PT OF SWSW                      PARCEL NO: 090305                      CONTROL NO: 90305

1.42            \$3,280.95            0.59775967            \$1,961.22

0            \$0.00    STAT    999999            STATE OF WISCONSIN

0.00689520            \$13.52    CNTY    31            KEWAUNEE COUNTY

0.00153110            \$3.00    MUNI    31020            TOWN OF WEST KEWAUNEE

0.01040260            \$20.40    REG    312814            SCH D OF KEWAUNEE

0.00083440            \$1.64    VTAE    001300            NORTHEAST WISCONSIN VTAE DISTRICT

Parcel Total:                      \$38.56

LEGAL DESCRIPTION: T23 R24-E S13 PT OF NWSW                      PARCEL NO: 090306                      CONTROL NO: 90306

1.43            \$3,304.06            0.59775967            \$1,975.04

0            \$0.00    STAT    999999            STATE OF WISCONSIN

0.00689520            \$13.62    CNTY    31            KEWAUNEE COUNTY

0.00153110            \$3.02    MUNI    31020            TOWN OF WEST KEWAUNEE

0.01040260            \$20.55    REG    312814            SCH D OF KEWAUNEE

0.00083440            \$1.65    VTAE    001300            NORTHEAST WISCONSIN VTAE DISTRICT

Parcel Total:                      \$38.84

LEGAL DESCRIPTION: T23 R24-E S13 PT OF NESW                      PARCEL NO: 090307                      CONTROL NO: 90307

3.29            \$7,601.65            0.59775967            \$4,543.96

0            \$0.00    STAT    999999            STATE OF WISCONSIN

0.00689520            \$31.33    CNTY    31            KEWAUNEE COUNTY

0.00153110            \$6.96    MUNI    31020            TOWN OF WEST KEWAUNEE

0.01040260            \$47.27    REG    312814            SCH D OF KEWAUNEE

0.00083440            \$3.79    VTAE    001300            NORTHEAST WISCONSIN VTAE DISTRICT

Parcel Total:                      \$89.35



# State of Wisconsin / Department of Natural Resources

Tony Evers , Governor

, Secretary

2/5/2025

## Chapter 70.114 - Aids Payment Worksheet For Tax Year 2024(Payment Year 2025) - Payment Due January 31, 2025

3310 of 7093

LEGAL DESCRIPTION: T23 R24-E S13 PT OF SENW      PARCEL NO: 090308      CONTROL NO: 90308

1.66      \$3,835.48      0.59775967      \$2,292.70

0      \$0.00      STAT      999999      STATE OF WISCONSIN

0.00689520      \$15.81      CNTY      31      KEWAUNEE COUNTY

0.00153110      \$3.51      MUNI      31020      TOWN OF WEST KEWAUNEE

0.01040260      \$23.85      REG      312814      SCH D OF KEWAUNEE

0.00083440      \$1.91      VTAE      001300      NORTHEAST WISCONSIN VTAE DISTRICT

Parcel Total:      \$45.08

LEGAL DESCRIPTION: T23 R24-E S14 PT OF NWNW      PARCEL NO: 090309      CONTROL NO: 90309

3.27      \$7,555.44      0.59775967      \$4,516.34

0      \$0.00      STAT      999999      STATE OF WISCONSIN

0.00689520      \$31.14      CNTY      31      KEWAUNEE COUNTY

0.00153110      \$6.92      MUNI      31020      TOWN OF WEST KEWAUNEE

0.01040260      \$46.98      REG      312814      SCH D OF KEWAUNEE

0.00083440      \$3.77      VTAE      001300      NORTHEAST WISCONSIN VTAE DISTRICT

Parcel Total:      \$88.81

LEGAL DESCRIPTION: T23 R24-E S14 PT OF SWNW      PARCEL NO: 090310      CONTROL NO: 90310

0.9      \$2,079.47      0.59775967      \$1,243.02

0      \$0.00      STAT      999999      STATE OF WISCONSIN

0.00689520      \$8.57      CNTY      31      KEWAUNEE COUNTY

0.00153110      \$1.90      MUNI      31020      TOWN OF WEST KEWAUNEE

0.01040260      \$12.93      REG      312814      SCH D OF KEWAUNEE

0.00083440      \$1.04      VTAE      001300      NORTHEAST WISCONSIN VTAE DISTRICT

Parcel Total:      \$24.44



# State of Wisconsin / Department of Natural Resources

Tony Evers , Governor

, Secretary

2/5/2025

## Chapter 70.114 - Aids Payment Worksheet For Tax Year 2024(Payment Year 2025) - Payment Due January 31, 2025

3311 of 7093

LEGAL DESCRIPTION: T23 R24-E S14 PT OF SENW      PARCEL NO: 090311      CONTROL NO: 90311

1.61      \$3,719.96      0.59775967      \$2,223.64

0      \$0.00      STAT      999999      STATE OF WISCONSIN

0.00689520      \$15.33      CNTY      31      KEWAUNEE COUNTY

0.00153110      \$3.40      MUNI      31020      TOWN OF WEST KEWAUNEE

0.01040260      \$23.13      REG      312814      SCH D OF KEWAUNEE

0.00083440      \$1.86      VTAE      001300      NORTHEAST WISCONSIN VTAE DISTRICT

Parcel Total:      \$43.72

LEGAL DESCRIPTION: T23 R24-E S14 PT OF NESW      PARCEL NO: 090312      CONTROL NO: 90312

4.37      \$10,097.03      0.59775967      \$6,035.60

0      \$0.00      STAT      999999      STATE OF WISCONSIN

0.00689520      \$41.62      CNTY      31      KEWAUNEE COUNTY

0.00153110      \$9.24      MUNI      31020      TOWN OF WEST KEWAUNEE

0.01040260      \$62.79      REG      312814      SCH D OF KEWAUNEE

0.00083440      \$5.04      VTAE      001300      NORTHEAST WISCONSIN VTAE DISTRICT

Parcel Total:      \$118.69

LEGAL DESCRIPTION: T23 R24-E S14 PT OF SESW      PARCEL NO: 090313      CONTROL NO: 90313

0.39      \$901.11      0.59775967      \$538.65

0      \$0.00      STAT      999999      STATE OF WISCONSIN

0.00689520      \$3.71      CNTY      31      KEWAUNEE COUNTY

0.00153110      \$0.82      MUNI      31020      TOWN OF WEST KEWAUNEE

0.01040260      \$5.60      REG      312814      SCH D OF KEWAUNEE

0.00083440      \$0.45      VTAE      001300      NORTHEAST WISCONSIN VTAE DISTRICT

Parcel Total:      \$10.58



# State of Wisconsin / Department of Natural Resources

Tony Evers , Governor

, Secretary

2/5/2025

## Chapter 70.114 - Aids Payment Worksheet For Tax Year 2024(Payment Year 2025) - Payment Due January 31, 2025

3312 of 7093

LEGAL DESCRIPTION: T23 R24-E S14 PT OF SWSE	PARCEL NO: 090314	CONTROL NO: 90314
---	-------------------	-------------------

2.95	\$6,816.06	0.59775967	\$4,074.37	
------	------------	------------	------------	--

0	\$0.00	STAT	999999	STATE OF WISCONSIN
0.00689520	\$28.09	CNTY	31	KEWAUNEE COUNTY
0.00153110	\$6.24	MUNI	31020	TOWN OF WEST KEWAUNEE
0.01040260	\$42.38	REG	312814	SCH D OF KEWAUNEE
0.00083440	\$3.40	VTAE	001300	NORTHEAST WISCONSIN VTAE DISTRICT

Parcel Total:	\$80.11
---------------	---------

LEGAL DESCRIPTION: T23 R24-E S14 PT OF SESE	PARCEL NO: 090315	CONTROL NO: 90315
---	-------------------	-------------------

3.02	\$6,977.82	0.59775967	\$4,171.06	
------	------------	------------	------------	--

0	\$0.00	STAT	999999	STATE OF WISCONSIN
0.00689520	\$28.76	CNTY	31	KEWAUNEE COUNTY
0.00153110	\$6.39	MUNI	31020	TOWN OF WEST KEWAUNEE
0.01040260	\$43.39	REG	312814	SCH D OF KEWAUNEE
0.00083440	\$3.48	VTAE	001300	NORTHEAST WISCONSIN VTAE DISTRICT

Parcel Total:	\$82.02
---------------	---------

File Number Total:	\$1,526.54
--------------------	------------



# State of Wisconsin / Department of Natural Resources

Tony Evers , Governor

, Secretary

2/5/2025

## Chapter 70.114 - Aids Payment Worksheet For Tax Year 2024(Payment Year 2025) - Payment Due January 31, 2025

3313 of 7093

FILE NO: W 1172 *	DATE OF PURCHASE: 05/23/1996	GRANTOR: DAVID F KLEIMAN
LEGAL DESCRIPTION: T23 R24-E S14 PT OF SWSE	PARCEL NO: 31 020 14.155.1	CONTROL NO: 77047
0.02	\$248.94	0.59775967 \$148.80
	0	\$0.00 STAT 999999 STATE OF WISCONSIN
	0.00689520	\$1.03 CNTY 31 KEWAUNEE COUNTY
	0.00153110	\$0.23 MUNI 31020 TOWN OF WEST KEWAUNEE
	0.01040260	\$1.55 REG 312814 SCH D OF KEWAUNEE
	0.00083440	\$0.12 VTAE 001300 NORTHEAST WISCONSIN VTAE DISTRICT
Parcel Total:		\$2.93

LEGAL DESCRIPTION: T23 R24-E S14 PT OF SESE	PARCEL NO: 31 020 14.155.1	CONTROL NO: 77048
0.16	\$2,014.12	0.59775967 \$1,203.96
	0	\$0.00 STAT 999999 STATE OF WISCONSIN
	0.00689520	\$8.30 CNTY 31 KEWAUNEE COUNTY
	0.00153110	\$1.84 MUNI 31020 TOWN OF WEST KEWAUNEE
	0.01040260	\$12.52 REG 312814 SCH D OF KEWAUNEE
	0.00083440	\$1.00 VTAE 001300 NORTHEAST WISCONSIN VTAE DISTRICT
Parcel Total:		\$23.66

File Number Total:	\$26.59
--------------------	---------



# State of Wisconsin / Department of Natural Resources

Tony Evers , Governor

, Secretary

2/5/2025

## Chapter 70.114 - Aids Payment Worksheet For Tax Year 2024(Payment Year 2025) - Payment Due January 31, 2025

3314 of 7093

FILE NO: W 1690 *				DATE OF PURCHASE: 05/02/2007				GRANTOR: BAYLAKE BANK TRUST			
LEGAL DESCRIPTION: T23 R24-E S06 PT OF SWNW				PARCEL NO: 31-020-6.10				CONTROL NO: 97388			
38.06	\$151,578.63	0.59775967	\$90,607.59								
				0	\$0.00	STAT	999999	STATE OF WISCONSIN			
				0.00689520	\$624.76	CNTY	31	KEWAUNEE COUNTY			
				0.00153110	\$138.73	MUNI	31020	TOWN OF WEST KEWAUNEE			
				0.01040260	\$942.55	REG	312814	SCH D OF KEWAUNEE			
				0.00083440	\$75.60	VTAE	001300	NORTHEAST WISCONSIN VTAE DISTRICT			
Parcel Total:					\$1,781.64						

LEGAL DESCRIPTION: T23 R24-E S06 PT OF SWSW				PARCEL NO: 31-020-6.11				CONTROL NO: 97389			
39.34	\$156,897.81	0.59775967	\$93,787.19								
				0	\$0.00	STAT	999999	STATE OF WISCONSIN			
				0.00689520	\$646.68	CNTY	31	KEWAUNEE COUNTY			
				0.00153110	\$143.60	MUNI	31020	TOWN OF WEST KEWAUNEE			
				0.01040260	\$975.63	REG	312814	SCH D OF KEWAUNEE			
				0.00083440	\$78.26	VTAE	001300	NORTHEAST WISCONSIN VTAE DISTRICT			
Parcel Total:					\$1,844.17						



# State of Wisconsin / Department of Natural Resources

Tony Evers , Governor

, Secretary

2/5/2025

## Chapter 70.114 - Aids Payment Worksheet For Tax Year 2024(Payment Year 2025) - Payment Due January 31, 2025

3315 of 7093

LEGAL DESCRIPTION: T23 R24-E S06 PT OF NWSW	PARCEL NO: 31-020-6.07	CONTROL NO: 97390
---	------------------------	-------------------

38.06	\$151,578.63	0.59775967	\$90,607.59	
-------	--------------	------------	-------------	--

0	\$0.00	STAT	999999	STATE OF WISCONSIN
0.00689520	\$624.76	CNTY	31	KEWAUNEE COUNTY
0.00153110	\$138.73	MUNI	31020	TOWN OF WEST KEWAUNEE
0.01040260	\$942.55	REG	312814	SCH D OF KEWAUNEE
0.00083440	\$75.60	VTAE	001300	NORTHEAST WISCONSIN VTAE DISTRICT

Parcel Total:	\$1,781.64
---------------	------------

File Number Total:	\$5,407.45
--------------------	------------

FILE NO: W 1693 *	DATE OF PURCHASE: 10/16/2007	GRANTOR: MICHAEL P ROSS
-------------------	------------------------------	-------------------------

LEGAL DESCRIPTION: T23 R24-E S14 PT OF SWNW	PARCEL NO: 31 020 14.09	CONTROL NO: 98014
---	-------------------------	-------------------

1	\$39,556.80	0.59775967	\$23,645.46	
---	-------------	------------	-------------	--

0	\$0.00	STAT	999999	STATE OF WISCONSIN
0.00689520	\$163.04	CNTY	31	KEWAUNEE COUNTY
0.00153110	\$36.20	MUNI	31020	TOWN OF WEST KEWAUNEE
0.01040260	\$245.97	REG	312814	SCH D OF KEWAUNEE
0.00083440	\$19.73	VTAE	001300	NORTHEAST WISCONSIN VTAE DISTRICT

Parcel Total:	\$464.94
---------------	----------



# State of Wisconsin / Department of Natural Resources

Tony Evers , Governor

, Secretary

2/5/2025

## Chapter 70.114 - Aids Payment Worksheet For Tax Year 2024(Payment Year 2025) - Payment Due January 31, 2025

3316 of 7093

LEGAL DESCRIPTION: T23 R24-E S14 PT OF NESW	PARCEL NO: 098018	CONTROL NO: 98018
---	-------------------	-------------------

1.75	\$69,214.49	0.59775967	\$41,373.63	
------	-------------	------------	-------------	--

0	\$0.00	STAT	999999	STATE OF WISCONSIN
0.00689520	\$285.28	CNTY	31	KEWAUNEE COUNTY
0.00153110	\$63.35	MUNI	31020	TOWN OF WEST KEWAUNEE
0.01040260	\$430.39	REG	312814	SCH D OF KEWAUNEE
0.00083440	\$34.52	VTAE	001300	NORTHEAST WISCONSIN VTAE DISTRICT

Parcel Total:	\$813.54
---------------	----------

LEGAL DESCRIPTION: T23 R24-E S14 PT OF NWSW	PARCEL NO: 098019	CONTROL NO: 98019
---	-------------------	-------------------

0.25	\$9,891.18	0.59775967	\$5,912.55	
------	------------	------------	------------	--

0	\$0.00	STAT	999999	STATE OF WISCONSIN
0.00689520	\$40.77	CNTY	31	KEWAUNEE COUNTY
0.00153110	\$9.05	MUNI	31020	TOWN OF WEST KEWAUNEE
0.01040260	\$61.51	REG	312814	SCH D OF KEWAUNEE
0.00083440	\$4.93	VTAE	001300	NORTHEAST WISCONSIN VTAE DISTRICT

Parcel Total:	\$116.26
---------------	----------

File Number Total:	\$1,394.74
--------------------	------------





# State of Wisconsin / Department of Natural Resources

Tony Evers , Governor

, Secretary

2/5/2025

## Chapter 70.114 - Aids Payment Worksheet For Tax Year 2024(Payment Year 2025) - Payment Due January 31, 2025

3317 of 7093

FILE NO: W 1709 *				DATE OF PURCHASE: 07/19/2007				GRANTOR: LYNNE H BUSCH			
LEGAL DESCRIPTION: T23 R24-E S07 SWNE				PARCEL NO: 31-020-7.03				CONTROL NO: 97872			
40	\$190,367.61	0.59775967	\$113,794.08								
				0	\$0.00	STAT	999999	STATE OF WISCONSIN			
				0.00689520	\$784.63	CNTY	31	KEWAUNEE COUNTY			
				0.00153110	\$174.23	MUNI	31020	TOWN OF WEST KEWAUNEE			
				0.01040260	\$1,183.75	REG	312814	SCH D OF KEWAUNEE			
				0.00083440	\$94.95	VTAE	001300	NORTHEAST WISCONSIN VTAE DISTRICT			
Parcel Total:				\$2,237.56							

LEGAL DESCRIPTION: T23 R24-E S07 SENW				PARCEL NO: 31-020-7.08				CONTROL NO: 97873			
40	\$190,367.61	0.59775967	\$113,794.08								
				0	\$0.00	STAT	999999	STATE OF WISCONSIN			
				0.00689520	\$784.63	CNTY	31	KEWAUNEE COUNTY			
				0.00153110	\$174.23	MUNI	31020	TOWN OF WEST KEWAUNEE			
				0.01040260	\$1,183.75	REG	312814	SCH D OF KEWAUNEE			
				0.00083440	\$94.95	VTAE	001300	NORTHEAST WISCONSIN VTAE DISTRICT			
Parcel Total:				\$2,237.56							



# State of Wisconsin / Department of Natural Resources

Tony Evers , Governor

, Secretary

2/5/2025

## Chapter 70.114 - Aids Payment Worksheet For Tax Year 2024(Payment Year 2025) - Payment Due January 31, 2025

3318 of 7093

LEGAL DESCRIPTION: T23 R24-E S07 NESW	PARCEL NO: 31-020-7.09	CONTROL NO: 97874
---------------------------------------	------------------------	-------------------

40	\$190,367.61	0.59775967	\$113,794.08
----	--------------	------------	--------------

0	\$0.00	STAT	999999	STATE OF WISCONSIN
0.00689520	\$784.63	CNTY	31	KEWAUNEE COUNTY
0.00153110	\$174.23	MUNI	31020	TOWN OF WEST KEWAUNEE
0.01040260	\$1,183.75	REG	312814	SCH D OF KEWAUNEE
0.00083440	\$94.95	VTAE	001300	NORTHEAST WISCONSIN VTAE DISTRICT

Parcel Total: \$2,237.56

LEGAL DESCRIPTION: T23 R24-E S07 SESW	PARCEL NO: 31-020-7.12	CONTROL NO: 97875
---------------------------------------	------------------------	-------------------

40	\$190,367.61	0.59775967	\$113,794.08
----	--------------	------------	--------------

0	\$0.00	STAT	999999	STATE OF WISCONSIN
0.00689520	\$784.63	CNTY	31	KEWAUNEE COUNTY
0.00153110	\$174.23	MUNI	31020	TOWN OF WEST KEWAUNEE
0.01040260	\$1,183.75	REG	312814	SCH D OF KEWAUNEE
0.00083440	\$94.95	VTAE	001300	NORTHEAST WISCONSIN VTAE DISTRICT

Parcel Total: \$2,237.56

File Number Total: \$8,950.24



# State of Wisconsin / Department of Natural Resources

Tony Evers , Governor

, Secretary

2/5/2025

## Chapter 70.114 - Aids Payment Worksheet For Tax Year 2024(Payment Year 2025) - Payment Due January 31, 2025

3319 of 7093

FILE NO: WM 60253 *	DATE OF PURCHASE: 09/29/2014	GRANTOR: Jeffrey Evraets, et al
LEGAL DESCRIPTION: T23 R24-E S07 SWSE	PARCEL NO: 020-00007-0300	CONTROL NO: 126527
40	\$187,926.55	0.59775967 \$112,334.91
	0	\$0.00 STAT 999999 STATE OF WISCONSIN
	0.00689520	\$774.57 CNTY 31 KEWAUNEE COUNTY
	0.00153110	\$172.00 MUNI 31020 TOWN OF WEST KEWAUNEE
	0.01040260	\$1,168.57 REG 312814 SCH D OF KEWAUNEE
	0.00083440	\$93.73 VTAE 001300 NORTHEAST WISCONSIN VTAE DISTRICT
Parcel Total:		\$2,208.87

File Number Total:	\$2,208.87
--------------------	------------

FILE NO: WM 60258 *	DATE OF PURCHASE: 09/16/2014	GRANTOR: Roland J Ferry
LEGAL DESCRIPTION: T23 R24-E S07 Lot 2, CSM #1570	PARCEL NO: 31 020 7.141	CONTROL NO: 130190
20.07	\$70,915.68	0.59775967 \$42,390.53
	0	\$0.00 STAT 999999 STATE OF WISCONSIN
	0.00689520	\$292.29 CNTY 31 KEWAUNEE COUNTY
	0.00153110	\$64.91 MUNI 31020 TOWN OF WEST KEWAUNEE
	0.01040260	\$440.97 REG 312814 SCH D OF KEWAUNEE
	0.00083440	\$35.37 VTAE 001300 NORTHEAST WISCONSIN VTAE DISTRICT
Parcel Total:		\$833.54

File Number Total:	\$833.54
--------------------	----------

Municipality Total:	\$20,347.97
---------------------	-------------



# State of Wisconsin / Department of Natural Resources

Tony Evers , Governor

, Secretary

2/5/2025

## Chapter 70.114 - Aids Payment Worksheet For Tax Year 2024(Payment Year 2025) - Payment Due January 31, 2025

3320 of 7093

DETAIL FOR VILLAGE OF CASCO, KEWAUNEE COUNTY

Acres	Est. Adjust. Purch. Price	Level of Assessment	Adjusted Local Value	Net Gen. Tax Rate	Calc. Aid Pay Amount	Taxing Jurisdiction Type	Code	Description
FILE NO: P 1655 *			DATE OF PURCHASE: 09/16/1996			GRANTOR: FOX VALLEY AND WESTERN LTD.		
LEGAL DESCRIPTION: T24 R24-E S17 PT OF NWNE				PARCEL NO: 77542		CONTROL NO: 77542		
0.97	\$3,931.09	0.67730293	\$2,662.54					
				0	\$0.00	STAT	999999	STATE OF WISCONSIN
				0.00622340	\$16.57	CNTY	31	KEWAUNEE COUNTY
				0.00547050	\$14.57	MUNI	31111	VILLAGE OF CASCO
				0.00892820	\$23.77	REG	313220	SCH D OF LUXEMBURG-CASCO
				0.00077260	\$2.06	VTAE	001300	NORTHEAST WISCONSIN VTAE DISTRICT
<b>Parcel Total:</b>					<b>\$56.97</b>			

LEGAL DESCRIPTION: T24 R24-E S17 PT OF NENW				PARCEL NO: 77543		CONTROL NO: 77543		
1.58	\$6,403.28	0.67730293	\$4,336.96					
				0	\$0.00	STAT	999999	STATE OF WISCONSIN
				0.00622340	\$26.99	CNTY	31	KEWAUNEE COUNTY
				0.00547050	\$23.73	MUNI	31111	VILLAGE OF CASCO
				0.00892820	\$38.72	REG	313220	SCH D OF LUXEMBURG-CASCO
				0.00077260	\$3.35	VTAE	001300	NORTHEAST WISCONSIN VTAE DISTRICT
<b>Parcel Total:</b>					<b>\$92.79</b>			



# State of Wisconsin / Department of Natural Resources

Tony Evers , Governor

, Secretary

2/5/2025

## Chapter 70.114 - Aids Payment Worksheet For Tax Year 2024(Payment Year 2025) - Payment Due January 31, 2025

3321 of 7093

LEGAL DESCRIPTION: T24 R24-E S17 PT OF NWNW	PARCEL NO: 77544	CONTROL NO: 77544
---	------------------	-------------------

0.65	\$2,635.05	0.67730293	\$1,784.73
------	------------	------------	------------

0	\$0.00	STAT	999999	STATE OF WISCONSIN
0.00622340	\$11.11	CNTY	31	KEWAUNEE COUNTY
0.00547050	\$9.76	MUNI	31111	VILLAGE OF CASCO
0.00892820	\$15.93	REG	313220	SCH D OF LUXEMBURG-CASCO
0.00077260	\$1.38	VTAE	001300	NORTHEAST WISCONSIN VTAE DISTRICT

Parcel Total:	\$38.18
---------------	---------

LEGAL DESCRIPTION: T24 R24-E S17 PT OF SWNW	PARCEL NO: 77545	CONTROL NO: 77545
---	------------------	-------------------

0.71	\$2,877.07	0.67730293	\$1,948.65
------	------------	------------	------------

0	\$0.00	STAT	999999	STATE OF WISCONSIN
0.00622340	\$12.13	CNTY	31	KEWAUNEE COUNTY
0.00547050	\$10.66	MUNI	31111	VILLAGE OF CASCO
0.00892820	\$17.40	REG	313220	SCH D OF LUXEMBURG-CASCO
0.00077260	\$1.51	VTAE	001300	NORTHEAST WISCONSIN VTAE DISTRICT

Parcel Total:	\$41.70
---------------	---------

File Number Total:	\$229.64
--------------------	----------

Municipality Total:	\$229.64
---------------------	----------



# State of Wisconsin / Department of Natural Resources

Tony Evers , Governor

, Secretary

2/5/2025

## Chapter 70.114 - Aids Payment Worksheet For Tax Year 2024(Payment Year 2025) - Payment Due January 31, 2025

3322 of 7093

DETAIL FOR CITY OF ALGOMA, KEWAUNEE COUNTY

Acres	Est. Adjust. Purch. Price	Level of Assessment	Adjusted Local Value	Net Gen. Tax Rate	Calc. Aid Pay Amount	Taxing Jurisdiction	Type	Code	Description
FILE NO: P 1655 *			DATE OF PURCHASE: 09/16/1996			GRANTOR: FOX VALLEY AND WESTERN LTD.			
LEGAL DESCRIPTION: T25 R25-E S27 PT OF SENE				PARCEL NO: 77585		CONTROL NO: 77585			
1.72	\$15,882.01	0.99283991	\$15,768.29						
				0	\$0.00	STATE OF WISCONSIN	STAT	999999	
				0.00415080	\$65.45	KEWAUNEE COUNTY	CNTY	31	
				0.00651610	\$102.75	CITY OF ALGOMA	MUNI	31201	
				0.00609090	\$96.04	SCH D OF ALGOMA	REG	310070	
				0.00052880	\$8.34	NORTHEAST WISCONSIN VTAE DISTRICT	VTAE	001300	
<b>Parcel Total:</b>					<b>\$272.58</b>				

LEGAL DESCRIPTION: T25 R25-E S27 PT OF SWNE				PARCEL NO: 77586		CONTROL NO: 77586			
3.05	\$31,862.80	0.99283991	\$31,634.66						
				0	\$0.00	STATE OF WISCONSIN	STAT	999999	
				0.00415080	\$131.31	KEWAUNEE COUNTY	CNTY	31	
				0.00651610	\$206.14	CITY OF ALGOMA	MUNI	31201	
				0.00609090	\$192.68	SCH D OF ALGOMA	REG	310070	
				0.00052880	\$16.73	NORTHEAST WISCONSIN VTAE DISTRICT	VTAE	001300	
<b>Parcel Total:</b>					<b>\$546.86</b>				



# State of Wisconsin / Department of Natural Resources

Tony Evers , Governor

, Secretary

2/5/2025

## Chapter 70.114 - Aids Payment Worksheet For Tax Year 2024(Payment Year 2025) - Payment Due January 31, 2025

3323 of 7093

LEGAL DESCRIPTION: T25 R25-E S27 PT OF NWNE				PARCEL NO: 77587				CONTROL NO: 77587	
0.5	\$5,224.49	0.99283991	\$5,187.08	0	\$0.00	STAT	999999	STATE OF WISCONSIN	
				0.00415080	\$21.53	CNTY	31	KEWAUNEE COUNTY	
				0.00651610	\$33.80	MUNI	31201	CITY OF ALGOMA	
				0.00609090	\$31.59	REG	310070	SCH D OF ALGOMA	
				0.00052880	\$2.74	VTAE	001300	NORTHEAST WISCONSIN VTAE DISTRICT	
Parcel Total:					\$89.66				

LEGAL DESCRIPTION: T25 R25-E S27 PT OF NENW				PARCEL NO: 77588				CONTROL NO: 77588	
4.1	\$42,830.38	0.99283991	\$42,523.72	0	\$0.00	STAT	999999	STATE OF WISCONSIN	
				0.00415080	\$176.51	CNTY	31	KEWAUNEE COUNTY	
				0.00651610	\$277.09	MUNI	31201	CITY OF ALGOMA	
				0.00609090	\$259.01	REG	310070	SCH D OF ALGOMA	
				0.00052880	\$22.49	VTAE	001300	NORTHEAST WISCONSIN VTAE DISTRICT	
Parcel Total:					\$735.10				

LEGAL DESCRIPTION: T25 R25-E S27 PT OF NWNW				PARCEL NO: 77589				CONTROL NO: 77589	
4.19	\$43,771.56	0.99283991	\$43,458.15	0	\$0.00	STAT	999999	STATE OF WISCONSIN	
				0.00415080	\$180.39	CNTY	31	KEWAUNEE COUNTY	
				0.00651610	\$283.18	MUNI	31201	CITY OF ALGOMA	
				0.00609090	\$264.70	REG	310070	SCH D OF ALGOMA	
				0.00052880	\$22.98	VTAE	001300	NORTHEAST WISCONSIN VTAE DISTRICT	
Parcel Total:					\$751.25				



# State of Wisconsin / Department of Natural Resources

Tony Evers , Governor

, Secretary

2/5/2025

## Chapter 70.114 - Aids Payment Worksheet For Tax Year 2024(Payment Year 2025) - Payment Due January 31, 2025

3324 of 7093

File Number Total: \$2,395.45

FILE NO: PR 40240 \*

DATE OF PURCHASE: 08/01/2019

GRANTOR: CTI Properties, LLC

LEGAL DESCRIPTION: T25 R25-E S27 Lot 1 of CSM 1821

PARCEL NO: 31-201-27.0410M

CONTROL NO: 135600

0.67 \$42,552.92 0.99283991 \$42,248.23

0 \$0.00 STAT 999999 STATE OF WISCONSIN

0.00415080 \$175.36 CNTY 31 KEWAUNEE COUNTY

0.00651610 \$275.29 MUNI 31201 CITY OF ALGOMA

0.00609090 \$257.33 REG 310070 SCH D OF ALGOMA

0.00052880 \$22.34 VTAE 001300 NORTHEAST WISCONSIN VTAE DISTRICT

Parcel Total: \$730.32

File Number Total: \$730.32

Municipality Total: \$3,125.77





# State of Wisconsin / Department of Natural Resources

Tony Evers , Governor

, Secretary

2/5/2025

## Chapter 70.114 - Aids Payment Worksheet For Tax Year 2024(Payment Year 2025) - Payment Due January 31, 2025

3325 of 7093

DETAIL FOR CITY OF KEWAUNEE, KEWAUNEE COUNTY

Acres	Est. Adjust. Purch. Price	Level of Assessment	Adjusted Local Value	Net Gen. Tax Rate	Calc. Aid Pay Amount	Taxing Jurisdiction Type	Code	Description
FILE NO: P 1794 *			DATE OF PURCHASE: 06/25/2003			GRANTOR: WISCONSIN CENTRAL LTD		
LEGAL DESCRIPTION: T23 R24-E S13 PT OF SWNE				PARCEL NO: 090316		CONTROL NO: 90316		
1.91	\$3,384.93	0.73712387	\$2,495.11					
				0	\$0.00	STAT	999999	STATE OF WISCONSIN
				0.00554020	\$13.82	CNTY	31	KEWAUNEE COUNTY
				0.00724580	\$18.08	MUNI	31241	CITY OF KEWAUNEE
				0.00880090	\$21.96	REG	312814	SCH D OF KEWAUNEE
				0.00070590	\$1.76	VTAE	001300	NORTHEAST WISCONSIN VTAE DISTRICT
Parcel Total:					\$55.62			

LEGAL DESCRIPTION: T23 R24-E S13 PT OF NWNE				PARCEL NO: 090317		CONTROL NO: 90317		
3.56	\$6,309.09	0.73712387	\$4,650.58					
				0	\$0.00	STAT	999999	STATE OF WISCONSIN
				0.00554020	\$25.77	CNTY	31	KEWAUNEE COUNTY
				0.00724580	\$33.70	MUNI	31241	CITY OF KEWAUNEE
				0.00880090	\$40.93	REG	312814	SCH D OF KEWAUNEE
				0.00070590	\$3.28	VTAE	001300	NORTHEAST WISCONSIN VTAE DISTRICT
Parcel Total:					\$103.68			



# State of Wisconsin / Department of Natural Resources

Tony Evers , Governor

, Secretary

2/5/2025

## Chapter 70.114 - Aids Payment Worksheet For Tax Year 2024(Payment Year 2025) - Payment Due January 31, 2025

3326 of 7093

LEGAL DESCRIPTION: T23 R25-E S18 PT OF NENW				PARCEL NO: 090318	CONTROL NO: 90318			
1.23	\$2,179.83	0.73712387	\$1,606.81					
				0	\$0.00	STAT	999999	STATE OF WISCONSIN
				0.00554020	\$8.90	CNTY	31	KEWAUNEE COUNTY
				0.00724580	\$11.64	MUNI	31241	CITY OF KEWAUNEE
				0.00880090	\$14.14	REG	312814	SCH D OF KEWAUNEE
				0.00070590	\$1.13	VTAE	001300	NORTHEAST WISCONSIN VTAE DISTRICT
Parcel Total:					\$35.81			

LEGAL DESCRIPTION: T23 R25-E S18 PT OF NWNW				PARCEL NO: 090319	CONTROL NO: 90319			
1.93	\$3,420.38	0.73712387	\$2,521.25					
				0	\$0.00	STAT	999999	STATE OF WISCONSIN
				0.00554020	\$13.97	CNTY	31	KEWAUNEE COUNTY
				0.00724580	\$18.27	MUNI	31241	CITY OF KEWAUNEE
				0.00880090	\$22.19	REG	312814	SCH D OF KEWAUNEE
				0.00070590	\$1.78	VTAE	001300	NORTHEAST WISCONSIN VTAE DISTRICT
Parcel Total:					\$56.21			

LEGAL DESCRIPTION: T23 R25-E S18 PT OF NENE				PARCEL NO: 090320	CONTROL NO: 90320			
1.58	\$2,800.10	0.73712387	\$2,064.02					
				0	\$0.00	STAT	999999	STATE OF WISCONSIN
				0.00554020	\$11.44	CNTY	31	KEWAUNEE COUNTY
				0.00724580	\$14.96	MUNI	31241	CITY OF KEWAUNEE
				0.00880090	\$18.17	REG	312814	SCH D OF KEWAUNEE
				0.00070590	\$1.46	VTAE	001300	NORTHEAST WISCONSIN VTAE DISTRICT
Parcel Total:					\$46.03			



# State of Wisconsin / Department of Natural Resources

Tony Evers , Governor

, Secretary

2/5/2025

## Chapter 70.114 - Aids Payment Worksheet For Tax Year 2024(Payment Year 2025) - Payment Due January 31, 2025

3327 of 7093

LEGAL DESCRIPTION: T23 R25-E S18 PT OF NWNE      PARCEL NO: 090321      CONTROL NO: 90321

1.69      \$2,995.05      0.73712387      \$2,207.72

0      \$0.00      STAT      999999      STATE OF WISCONSIN

0.00554020      \$12.23      CNTY      31      KEWAUNEE COUNTY

0.00724580      \$16.00      MUNI      31241      CITY OF KEWAUNEE

0.00880090      \$19.43      REG      312814      SCH D OF KEWAUNEE

0.00070590      \$1.56      VTAE      001300      NORTHEAST WISCONSIN VTAE DISTRICT

Parcel Total:      \$49.22

LEGAL DESCRIPTION: T23 R25-E S18 PT OF SENE      PARCEL NO: 090322      CONTROL NO: 90322

0.08      \$141.78      0.73712387      \$104.51

0      \$0.00      STAT      999999      STATE OF WISCONSIN

0.00554020      \$0.58      CNTY      31      KEWAUNEE COUNTY

0.00724580      \$0.76      MUNI      31241      CITY OF KEWAUNEE

0.00880090      \$0.92      REG      312814      SCH D OF KEWAUNEE

0.00070590      \$0.07      VTAE      001300      NORTHEAST WISCONSIN VTAE DISTRICT

Parcel Total:      \$2.33

LEGAL DESCRIPTION: T23 R25-E S18 PT OF NWSE      PARCEL NO: 090326      CONTROL NO: 90326

2.01      \$3,562.16      0.73712387      \$2,625.75

0      \$0.00      STAT      999999      STATE OF WISCONSIN

0.00554020      \$14.55      CNTY      31      KEWAUNEE COUNTY

0.00724580      \$19.03      MUNI      31241      CITY OF KEWAUNEE

0.00880090      \$23.11      REG      312814      SCH D OF KEWAUNEE

0.00070590      \$1.85      VTAE      001300      NORTHEAST WISCONSIN VTAE DISTRICT

Parcel Total:      \$58.54



# State of Wisconsin / Department of Natural Resources

Tony Evers , Governor

, Secretary

2/5/2025

## Chapter 70.114 - Aids Payment Worksheet For Tax Year 2024(Payment Year 2025) - Payment Due January 31, 2025

3328 of 7093

LEGAL DESCRIPTION: T23 R25-E S18 PT OF SWSE	PARCEL NO: 090327	CONTROL NO: 90327
---	-------------------	-------------------

0.81	\$1,435.50	0.73712387	\$1,058.14
------	------------	------------	------------

0	\$0.00	STAT	999999	STATE OF WISCONSIN
0.00554020	\$5.86	CNTY	31	KEWAUNEE COUNTY
0.00724580	\$7.67	MUNI	31241	CITY OF KEWAUNEE
0.00880090	\$9.31	REG	312814	SCH D OF KEWAUNEE
0.00070590	\$0.75	VTAE	001300	NORTHEAST WISCONSIN VTAE DISTRICT

Parcel Total:	\$23.59
---------------	---------

LEGAL DESCRIPTION: T23 R25-E S18 PT OF SESE	PARCEL NO: 090328	CONTROL NO: 90328
---	-------------------	-------------------

0.51	\$903.82	0.73712387	\$666.23
------	----------	------------	----------

0	\$0.00	STAT	999999	STATE OF WISCONSIN
0.00554020	\$3.69	CNTY	31	KEWAUNEE COUNTY
0.00724580	\$4.83	MUNI	31241	CITY OF KEWAUNEE
0.00880090	\$5.86	REG	312814	SCH D OF KEWAUNEE
0.00070590	\$0.47	VTAE	001300	NORTHEAST WISCONSIN VTAE DISTRICT

Parcel Total:	\$14.85
---------------	---------

File Number Total:	\$445.88
--------------------	----------

Municipality Total:	\$445.88
---------------------	----------



# State of Wisconsin / Department of Natural Resources

Tony Evers , Governor

, Secretary

2/5/2025

## Chapter 70.114 - Aids Payment Worksheet For Tax Year 2024(Payment Year 2025) - Payment Due January 31, 2025

3329 of 7093

DETAIL FOR TOWN OF BANGOR, LA CROSSE COUNTY

Acres	Est. Adjust. Purch. Price	Level of Assessment	Adjusted Local Value	Net Gen. Tax Rate	Calc. Aid Pay Amount	Type	Code	----- Taxing Jurisdiction ----- Description
FILE NO: FI 2341 *			DATE OF PURCHASE: 03/12/1994			GRANTOR: PAUL SCHAMS		
LEGAL DESCRIPTION: T16 R05-W S31 PT OF NWNW				PARCEL NO: 1-588-0		CONTROL NO: 72710		
14.34	\$27,550.48	1.00246633	\$27,618.43					
				0	\$0.00	STAT	999999	STATE OF WISCONSIN
				0.00243510	\$67.25	CNTY	32	LA CROSSE COUNTY
				0.00258280	\$71.33	MUNI	32002	TOWN OF BANGOR
				0.00832080	\$229.81	REG	326370	SCH D OF WEST SALEM
				0.000890	\$24.58	VTAE	000200	WESTERN WISCONSIN VTAE DISTRICT
Parcel Total:					\$392.97			
File Number Total:					\$392.97			
Municipality Total:					\$392.97			



# State of Wisconsin / Department of Natural Resources

Tony Evers , Governor

, Secretary

2/5/2025

## Chapter 70.114 - Aids Payment Worksheet For Tax Year 2024(Payment Year 2025) - Payment Due January 31, 2025

3330 of 7093

DETAIL FOR TOWN OF BARRE, LA CROSSE COUNTY

Acres	Est. Adjust. Purch. Price	Level of Assessment	Adjusted Local Value	Net Gen. Tax Rate	Calc. Aid Pay Amount	----- Taxing Jurisdiction ----- Type Code	Description
FILE NO: NF 30082 *		DATE OF PURCHASE: 03/12/2013			GRANTOR: John H. & Denise L. Homstad		
LEGAL DESCRIPTION: T16 R06-W S25 PT OF SWNW				PARCEL NO: 2-247-0		CONTROL NO: 125825	
19.9	\$79,890.59	0.85970302	\$68,682.18				
				0	\$0.00	STAT 999999	STATE OF WISCONSIN
				0.00269390	\$185.02	CNTY 32	LA CROSSE COUNTY
				0.00073950	\$50.79	MUNI 32004	TOWN OF BARRE
				0.00891990	\$612.64	REG 326370	SCH D OF WEST SALEM
				0.000985	\$67.65	VTAE 000200	WESTERN WISCONSIN VTAE DISTRICT
Parcel Total:					\$916.10		
File Number Total:					\$916.10		
Municipality Total:					\$916.10		



# State of Wisconsin / Department of Natural Resources

Tony Evers , Governor

, Secretary

2/5/2025


## Chapter 70.114 - Aids Payment Worksheet For Tax Year 2024(Payment Year 2025) - Payment Due January 31, 2025

3331 of 7093

DETAIL FOR TOWN OF FARMINGTON, LA CROSSE COUNTY

Acres	Est. Adjust. Purch. Price	Level of Assessment	Adjusted Local Value	Net Gen. Tax Rate	Calc. Aid Pay Amount	Taxing Jurisdiction Type	Code	Description
FILE NO: FI 2484 A			DATE OF PURCHASE: 03/14/1996			GRANTOR: MARVIN J SCHILLER		
LEGAL DESCRIPTION: T18 R05-W S03 PT OF NENE				PARCEL NO: 5-1-001		CONTROL NO: 77185		
1	\$2,181.86	0.70124699	\$1,530.03	0	\$0.00	STAT	999999	STATE OF WISCONSIN
				0.00359110	\$5.49	CNTY	32	LA CROSSE COUNTY
				0.00246380	\$3.77	MUNI	32010	TOWN OF FARMINGTON
				0.01114340	\$17.05	REG	273428	SCH D OF MELROSE-MINDORO
				0.00131250	\$2.01	VTAE	000200	WESTERN WISCONSIN VTAE DISTRICT
Parcel Total:					\$28.32			

LEGAL DESCRIPTION: T18 R05-W S03 PT OF SENE				PARCEL NO: 5-1-001		CONTROL NO: 77186		
1	\$2,181.86	0.70124699	\$1,530.03	0	\$0.00	STAT	999999	STATE OF WISCONSIN
				0.00359110	\$5.49	CNTY	32	LA CROSSE COUNTY
				0.00246380	\$3.77	MUNI	32010	TOWN OF FARMINGTON
				0.01114340	\$17.05	REG	273428	SCH D OF MELROSE-MINDORO
				0.00131250	\$2.01	VTAE	000200	WESTERN WISCONSIN VTAE DISTRICT
Parcel Total:					\$28.32			



# State of Wisconsin / Department of Natural Resources

Tony Evers , Governor

, Secretary

2/5/2025

## Chapter 70.114 - Aids Payment Worksheet For Tax Year 2024(Payment Year 2025) - Payment Due January 31, 2025

3332 of 7093

LEGAL DESCRIPTION: T18 R05-W S03 PT OF NESE				PARCEL NO: 5-1-001		CONTROL NO: 77187		
0.68	\$1,454.58	0.70124699	\$1,020.02					
				0	\$0.00	STAT	999999	STATE OF WISCONSIN
				0.00359110	\$3.66	CNTY	32	LA CROSSE COUNTY
				0.00246380	\$2.51	MUNI	32010	TOWN OF FARMINGTON
				0.01114340	\$11.37	REG	273428	SCH D OF MELROSE-MINDORO
				0.00131250	\$1.34	VTAE	000200	WESTERN WISCONSIN VTAE DISTRICT
Parcel Total:					\$18.88			
File Number Total:					\$75.52			
Municipality Total:					\$75.52			





# State of Wisconsin / Department of Natural Resources

Tony Evers , Governor

, Secretary

2/5/2025

## Chapter 70.114 - Aids Payment Worksheet For Tax Year 2024(Payment Year 2025) - Payment Due January 31, 2025

3333 of 7093

DETAIL FOR TOWN OF HOLLAND, LA CROSSE COUNTY

Acres	Est. Adjust. Purch. Price	Level of Assessment	Adjusted Local Value	Net Gen. Tax Rate	Calc. Aid Pay Amount	Taxing Jurisdiction Type	Code	Description
FILE NO: W 1086 *			DATE OF PURCHASE: 01/11/1994			GRANTOR: GATEWAY AREA COUNCIL, INC.,		
LEGAL DESCRIPTION: T18 R08-W S02 PT GV LT 7				PARCEL NO: 72239		CONTROL NO: 72239		
6.06	\$33,758.36	0.75795984	\$25,587.48					
				0	\$0.00	STAT	999999	STATE OF WISCONSIN
				0.00305390	\$78.14	CNTY	32	LA CROSSE COUNTY
				0.00192250	\$49.19	MUNI	32016	TOWN OF HOLLAND
				0.00804460	\$205.84	REG	322562	SCH D OF HOLMEN
				0.00111620	\$28.56	VTAE	000200	WESTERN WISCONSIN VTAE DISTRICT
Parcel Total:					\$361.73			

LEGAL DESCRIPTION: T18 R08-W S02 PT GV LT 8				PARCEL NO: 72240		CONTROL NO: 72240		
6.06	\$33,758.36	0.75795984	\$25,587.48					
				0	\$0.00	STAT	999999	STATE OF WISCONSIN
				0.00305390	\$78.14	CNTY	32	LA CROSSE COUNTY
				0.00192250	\$49.19	MUNI	32016	TOWN OF HOLLAND
				0.00804460	\$205.84	REG	322562	SCH D OF HOLMEN
				0.00111620	\$28.56	VTAE	000200	WESTERN WISCONSIN VTAE DISTRICT
Parcel Total:					\$361.73			

File Number Total:					\$723.46			
--------------------	--	--	--	--	----------	--	--	--



# State of Wisconsin / Department of Natural Resources

Tony Evers , Governor

, Secretary

2/5/2025

## Chapter 70.114 - Aids Payment Worksheet For Tax Year 2024(Payment Year 2025) - Payment Due January 31, 2025

3334 of 7093

FILE NO: W 1291 *				DATE OF PURCHASE: 11/20/1997				GRANTOR: RONALD RIMMERT TRUST			
LEGAL DESCRIPTION: T18 R08-W S27 N1/2 OF NENW				PARCEL NO: 8-1149-000				CONTROL NO: 79674			
20	\$59,601.19	0.75795984	\$45,175.30								
				0	\$0.00	STAT	999999	STATE OF WISCONSIN			
				0.00305390	\$137.96	CNTY	32	LA CROSSE COUNTY			
				0.00192250	\$86.85	MUNI	32016	TOWN OF HOLLAND			
				0.00804460	\$363.42	REG	322562	SCH D OF HOLMEN			
				0.00111620	\$50.42	VTAE	000200	WESTERN WISCONSIN VTAE DISTRICT			
Parcel Total:					\$638.65						

File Number Total:					\$638.65						
--------------------	--	--	--	--	----------	--	--	--	--	--	--

FILE NO: W 1526 *				DATE OF PURCHASE: 12/16/2003				GRANTOR: DAVID A PAULSON			
LEGAL DESCRIPTION: T18 R08-W S22 NWNE				PARCEL NO: 8-1024-0				CONTROL NO: 89841			
40	\$94,702.13	0.75795984	\$71,780.41								
				0	\$0.00	STAT	999999	STATE OF WISCONSIN			
				0.00305390	\$219.21	CNTY	32	LA CROSSE COUNTY			
				0.00192250	\$138.00	MUNI	32016	TOWN OF HOLLAND			
				0.00804460	\$577.45	REG	322562	SCH D OF HOLMEN			
				0.00111620	\$80.12	VTAE	000200	WESTERN WISCONSIN VTAE DISTRICT			
Parcel Total:					\$1,014.78						

File Number Total:					\$1,014.78						
--------------------	--	--	--	--	------------	--	--	--	--	--	--



# State of Wisconsin / Department of Natural Resources

Tony Evers , Governor

, Secretary

2/5/2025

## Chapter 70.114 - Aids Payment Worksheet For Tax Year 2024(Payment Year 2025) - Payment Due January 31, 2025

3335 of 7093

FILE NO: WM 60213 *		DATE OF PURCHASE: 06/10/2013		GRANTOR: Joel A VonHaden	
LEGAL DESCRIPTION: T18 R08-W S27 PT OF NESE		PARCEL NO: 8-1160-3		CONTROL NO: 126279	
32.12	\$23,738.06	0.75795984	\$17,992.50		
		0	\$0.00	STAT 999999	STATE OF WISCONSIN
		0.00305390	\$54.95	CNTY 32	LA CROSSE COUNTY
		0.00192250	\$34.59	MUNI 32016	TOWN OF HOLLAND
		0.00804460	\$144.74	REG 322562	SCH D OF HOLMEN
		0.00111620	\$20.08	VTAE 000200	WESTERN WISCONSIN VTAE DISTRICT
Parcel Total:			\$254.36		

LEGAL DESCRIPTION: T18 R08-W S27 NWSE		PARCEL NO: 8-1161-0		CONTROL NO: 126280	
40	\$33,233.29	0.75795984	\$25,189.50		
		0	\$0.00	STAT 999999	STATE OF WISCONSIN
		0.00305390	\$76.93	CNTY 32	LA CROSSE COUNTY
		0.00192250	\$48.43	MUNI 32016	TOWN OF HOLLAND
		0.00804460	\$202.64	REG 322562	SCH D OF HOLMEN
		0.00111620	\$28.12	VTAE 000200	WESTERN WISCONSIN VTAE DISTRICT
Parcel Total:			\$356.12		



# State of Wisconsin / Department of Natural Resources

Tony Evers , Governor

, Secretary

2/5/2025

## Chapter 70.114 - Aids Payment Worksheet For Tax Year 2024(Payment Year 2025) - Payment Due January 31, 2025

3336 of 7093

LEGAL DESCRIPTION: T18 R08-W S27 PT OF SWSE	PARCEL NO: 8-1162-0	CONTROL NO: 126281
---	---------------------	--------------------

18	\$12,416.83	0.75795984	\$9,411.46
----	-------------	------------	------------

0	\$0.00	STAT	999999	STATE OF WISCONSIN
0.00305390	\$28.74	CNTY	32	LA CROSSE COUNTY
0.00192250	\$18.09	MUNI	32016	TOWN OF HOLLAND
0.00804460	\$75.71	REG	322562	SCH D OF HOLMEN
0.00111620	\$10.50	VTAE	000200	WESTERN WISCONSIN VTAE DISTRICT

Parcel Total:	\$133.04
---------------	----------

File Number Total:	\$743.52
--------------------	----------

FILE NO: WM 60279 *	DATE OF PURCHASE: 08/25/2015	GRANTOR: Thomas M. Weiland Revocable
---------------------	------------------------------	--------------------------------------

LEGAL DESCRIPTION: T18 R08-W S22 PT OF SENW	PARCEL NO: 8-01032-000	CONTROL NO: 131496
---	------------------------	--------------------

13.12	\$10,324.82	0.75795984	\$7,825.80
-------	-------------	------------	------------

0	\$0.00	STAT	999999	STATE OF WISCONSIN
0.00305390	\$23.90	CNTY	32	LA CROSSE COUNTY
0.00192250	\$15.04	MUNI	32016	TOWN OF HOLLAND
0.00804460	\$62.96	REG	322562	SCH D OF HOLMEN
0.00111620	\$8.73	VTAE	000200	WESTERN WISCONSIN VTAE DISTRICT

Parcel Total:	\$110.63
---------------	----------



# State of Wisconsin / Department of Natural Resources

Tony Evers , Governor

, Secretary

2/5/2025

## Chapter 70.114 - Aids Payment Worksheet For Tax Year 2024(Payment Year 2025) - Payment Due January 31, 2025

3337 of 7093

LEGAL DESCRIPTION: T18 R08-W S27 PT OF SESW	PARCEL NO: 8-01159-000	CONTROL NO: 131497
---	------------------------	--------------------

9.15	\$5,877.21	0.75795984	\$4,454.69
------	------------	------------	------------

0	\$0.00	STAT	999999	STATE OF WISCONSIN
0.00305390	\$13.60	CNTY	32	LA CROSSE COUNTY
0.00192250	\$8.56	MUNI	32016	TOWN OF HOLLAND
0.00804460	\$35.84	REG	322562	SCH D OF HOLMEN
0.00111620	\$4.97	VTAE	000200	WESTERN WISCONSIN VTAE DISTRICT

Parcel Total:	\$62.97
---------------	---------

File Number Total:	\$173.60
--------------------	----------

FILE NO: WM 60741 *	DATE OF PURCHASE: 07/15/2021	GRANTOR: Tyler J McCoy, et al
---------------------	------------------------------	-------------------------------

LEGAL DESCRIPTION: T18 R08-W S22 NESE	PARCEL NO: 810410	CONTROL NO: 139429
---------------------------------------	-------------------	--------------------

40	\$37,360.28	0.75795984	\$28,317.59
----	-------------	------------	-------------

0	\$0.00	STAT	999999	STATE OF WISCONSIN
0.00305390	\$86.48	CNTY	32	LA CROSSE COUNTY
0.00192250	\$54.44	MUNI	32016	TOWN OF HOLLAND
0.00804460	\$227.80	REG	322562	SCH D OF HOLMEN
0.00111620	\$31.61	VTAE	000200	WESTERN WISCONSIN VTAE DISTRICT

Parcel Total:	\$400.33
---------------	----------



# State of Wisconsin / Department of Natural Resources

Tony Evers , Governor

, Secretary

2/5/2025

## Chapter 70.114 - Aids Payment Worksheet For Tax Year 2024(Payment Year 2025) - Payment Due January 31, 2025

3338 of 7093

LEGAL DESCRIPTION: T18 R08-W S22 SESE				PARCEL NO: 810440		CONTROL NO: 139430	
40	\$35,622.59	0.75795984	\$27,000.49				
			0	\$0.00	STAT	999999	STATE OF WISCONSIN
			0.00305390	\$82.46	CNTY	32	LA CROSSE COUNTY
			0.00192250	\$51.91	MUNI	32016	TOWN OF HOLLAND
			0.00804460	\$217.21	REG	322562	SCH D OF HOLMEN
			0.00111620	\$30.14	VTAE	000200	WESTERN WISCONSIN VTAE DISTRICT
Parcel Total:				\$381.72			
File Number Total:				\$782.05			
Municipality Total:				\$4,076.06			



# State of Wisconsin / Department of Natural Resources

Tony Evers , Governor

, Secretary

2/5/2025

## Chapter 70.114 - Aids Payment Worksheet For Tax Year 2024(Payment Year 2025) - Payment Due January 31, 2025

3339 of 7093

DETAIL FOR TOWN OF MEDARY, LA CROSSE COUNTY

Acres	Est. Adjust. Purch. Price	Level of Assessment	Adjusted Local Value	Net Gen. Tax Rate	Calc. Aid Pay Amount	Taxing Jurisdiction Type	Code	Description
FILE NO: FI 2395 *			DATE OF PURCHASE: 04/06/1995			GRANTOR: GERALD A PETERSON ET AL		
LEGAL DESCRIPTION: T16 R07-W S28 PT OF SWSE				PARCEL NO: 9-1316-000		CONTROL NO: 74656		
5.42	\$77,990.75	0.79647056	\$62,117.34					
				0	\$0.00	STAT	999999	STATE OF WISCONSIN
				0.003112	\$193.31	CNTY	32	LA CROSSE COUNTY
				0.000687	\$42.67	MUNI	32018	TOWN OF MEDARY
				0.00856230	\$531.87	REG	322849	SCH D OF LA CROSSE
				0.00113740	\$70.65	VTAE	000200	WESTERN WISCONSIN VTAE DISTRICT
<b>Parcel Total:</b>					<b>\$838.50</b>			

LEGAL DESCRIPTION: T16 R07-W S33 PT OF NWNE				PARCEL NO: 9-1356-000		CONTROL NO: 74657		
16.85	\$143,879.49	0.79647056	\$114,595.78					
				0	\$0.00	STAT	999999	STATE OF WISCONSIN
				0.003112	\$356.62	CNTY	32	LA CROSSE COUNTY
				0.000687	\$78.73	MUNI	32018	TOWN OF MEDARY
				0.00856230	\$981.21	REG	322849	SCH D OF LA CROSSE
				0.00113740	\$130.35	VTAE	000200	WESTERN WISCONSIN VTAE DISTRICT
<b>Parcel Total:</b>					<b>\$1,546.91</b>			

<b>File Number Total:</b>					<b>\$2,385.41</b>			
---------------------------	--	--	--	--	-------------------	--	--	--



# State of Wisconsin / Department of Natural Resources

Tony Evers , Governor

, Secretary

2/5/2025

## Chapter 70.114 - Aids Payment Worksheet For Tax Year 2024(Payment Year 2025) - Payment Due January 31, 2025

3340 of 7093

FILE NO: WR 587 *		DATE OF PURCHASE: 04/19/2006		GRANTOR: MICHAEL C MEYER	
LEGAL DESCRIPTION: T16 R07-W S28 PT GV LT 1		PARCEL NO: 9-1293-0		CONTROL NO: 97343	
18.37	\$122,785.57	0.79647056	\$97,795.09		
		0	\$0.00	STAT 999999	STATE OF WISCONSIN
		0.003112	\$304.34	CNTY 32	LA CROSSE COUNTY
		0.000687	\$67.18	MUNI 32018	TOWN OF MEDARY
		0.00856230	\$837.35	REG 322849	SCH D OF LA CROSSE
		0.00113740	\$111.24	VTAE 000200	WESTERN WISCONSIN VTAE DISTRICT
		Parcel Total:	\$1,320.11		

LEGAL DESCRIPTION: T16 R07-W S28 PT GV LT 2		PARCEL NO: 9-1297-0		CONTROL NO: 97344	
24.72	\$43,139.94	0.79647056	\$34,359.69		
		0	\$0.00	STAT 999999	STATE OF WISCONSIN
		0.003112	\$106.93	CNTY 32	LA CROSSE COUNTY
		0.000687	\$23.60	MUNI 32018	TOWN OF MEDARY
		0.00856230	\$294.20	REG 322849	SCH D OF LA CROSSE
		0.00113740	\$39.08	VTAE 000200	WESTERN WISCONSIN VTAE DISTRICT
		Parcel Total:	\$463.81		





# State of Wisconsin / Department of Natural Resources

Tony Evers , Governor

, Secretary

2/5/2025

## Chapter 70.114 - Aids Payment Worksheet For Tax Year 2024(Payment Year 2025) - Payment Due January 31, 2025

3341 of 7093

LEGAL DESCRIPTION: T16 R07-W S28 PT GV LT 3	PARCEL NO: 9-1299-1	CONTROL NO: 97345
---	---------------------	-------------------

5.05	\$33,185.51	0.79647056	\$26,431.28
------	-------------	------------	-------------

0	\$0.00	STAT	999999	STATE OF WISCONSIN
0.003112	\$82.25	CNTY	32	LA CROSSE COUNTY
0.000687	\$18.16	MUNI	32018	TOWN OF MEDARY
0.00856230	\$226.31	REG	322849	SCH D OF LA CROSSE
0.00113740	\$30.06	VTAE	000200	WESTERN WISCONSIN VTAE DISTRICT

Parcel Total:	\$356.78
---------------	----------

LEGAL DESCRIPTION: T16 R07-W S28 PT GV LT 8	PARCEL NO: 9-1290-1	CONTROL NO: 97346
---	---------------------	-------------------

7.25	\$29,867.37	0.79647056	\$23,788.48
------	-------------	------------	-------------

0	\$0.00	STAT	999999	STATE OF WISCONSIN
0.003112	\$74.03	CNTY	32	LA CROSSE COUNTY
0.000687	\$16.34	MUNI	32018	TOWN OF MEDARY
0.00856230	\$203.68	REG	322849	SCH D OF LA CROSSE
0.00113740	\$27.06	VTAE	000200	WESTERN WISCONSIN VTAE DISTRICT

Parcel Total:	\$321.11
---------------	----------

File Number Total:	\$2,461.81
--------------------	------------



# State of Wisconsin / Department of Natural Resources

Tony Evers , Governor

, Secretary

2/5/2025

## Chapter 70.114 - Aids Payment Worksheet For Tax Year 2024(Payment Year 2025) - Payment Due January 31, 2025

3342 of 7093

FILE NO: WR 70032 *		DATE OF PURCHASE: 09/23/2010		GRANTOR: Scott A. & Montour L. Beck	
LEGAL DESCRIPTION: T16 R07-W S28 PT OF NESW		PARCEL NO: 9-1303-0		CONTROL NO: 118900	
18.4	\$36,831.00	0.79647056	\$29,334.80		
		0	\$0.00	STAT 999999	STATE OF WISCONSIN
		0.003112	\$91.29	CNTY 32	LA CROSSE COUNTY
		0.000687	\$20.15	MUNI 32018	TOWN OF MEDARY
		0.00856230	\$251.17	REG 322849	SCH D OF LA CROSSE
		0.00113740	\$33.37	VTAE 000200	WESTERN WISCONSIN VTAE DISTRICT
Parcel Total:			\$395.98		

LEGAL DESCRIPTION: T16 R07-W S28 PT GV LT 5		PARCEL NO: 17-10287-60		CONTROL NO: 118901	
16.73	\$33,488.19	0.79647056	\$26,672.36		
		0	\$0.00	STAT 999999	STATE OF WISCONSIN
		0.003112	\$83.00	CNTY 32	LA CROSSE COUNTY
		0.000687	\$18.32	MUNI 32018	TOWN OF MEDARY
		0.00856230	\$228.38	REG 322849	SCH D OF LA CROSSE
		0.00113740	\$30.34	VTAE 000200	WESTERN WISCONSIN VTAE DISTRICT
Parcel Total:			\$360.04		



# State of Wisconsin / Department of Natural Resources

Tony Evers , Governor

, Secretary

2/5/2025

## Chapter 70.114 - Aids Payment Worksheet For Tax Year 2024(Payment Year 2025) - Payment Due January 31, 2025

3343 of 7093

LEGAL DESCRIPTION: T16 R07-W S28 PT GV LT 6	PARCEL NO: 17-10287-330	CONTROL NO: 118902
---	-------------------------	--------------------

4.15	\$8,306.99	0.79647056	\$6,616.28	
------	------------	------------	------------	--

	0	\$0.00	STAT	999999	STATE OF WISCONSIN
	0.003112	\$20.59	CNTY	32	LA CROSSE COUNTY
	0.000687	\$4.55	MUNI	32018	TOWN OF MEDARY
	0.00856230	\$56.65	REG	322849	SCH D OF LA CROSSE
	0.00113740	\$7.53	VTAE	000200	WESTERN WISCONSIN VTAE DISTRICT

Parcel Total:	\$89.32
---------------	---------

LEGAL DESCRIPTION: T16 R07-W S28 PT OF SESW	PARCEL NO: 9-1304-0	CONTROL NO: 118903
---	---------------------	--------------------

32.38	\$64,814.55	0.79647056	\$51,622.88	
-------	-------------	------------	-------------	--

	0	\$0.00	STAT	999999	STATE OF WISCONSIN
	0.003112	\$160.65	CNTY	32	LA CROSSE COUNTY
	0.000687	\$35.46	MUNI	32018	TOWN OF MEDARY
	0.00856230	\$442.01	REG	322849	SCH D OF LA CROSSE
	0.00113740	\$58.72	VTAE	000200	WESTERN WISCONSIN VTAE DISTRICT

Parcel Total:	\$696.84
---------------	----------

File Number Total:	\$1,542.18
--------------------	------------

Municipality Total:	\$6,389.40
---------------------	------------



# State of Wisconsin / Department of Natural Resources

Tony Evers , Governor

, Secretary

2/5/2025

## Chapter 70.114 - Aids Payment Worksheet For Tax Year 2024(Payment Year 2025) - Payment Due January 31, 2025

3344 of 7093

DETAIL FOR TOWN OF ONALASKA, LA CROSSE COUNTY

Acres	Est. Adjust. Purch. Price	Level of Assessment	Adjusted Local Value	Net Gen. Tax Rate	Calc. Aid Pay Amount	----- Taxing Jurisdiction ----- Type	Code	Description
FILE NO: FI 2456 *			DATE OF PURCHASE: 11/01/1995			GRANTOR: KENNETH D HILES		
LEGAL DESCRIPTION: T17 R08-W S22 PT GV LT 2				PARCEL NO: 10-1636-001		CONTROL NO: 75876		
0.33	\$115,083.89	0.67481105	\$77,659.88					
				0	\$0.00	STAT	999999	STATE OF WISCONSIN
				0.00368070	\$285.84	CNTY	32	LA CROSSE COUNTY
				0.00125610	\$97.55	MUNI	32020	TOWN OF ONALASKA
				0.00969570	\$752.97	REG	322562	SCH D OF HOLMEN
				0.00134530	\$104.47	VTAE	000200	WESTERN WISCONSIN VTAE DISTRICT
Parcel Total:					\$1,240.83			
File Number Total:					\$1,240.83			
Municipality Total:					\$1,240.83			



# State of Wisconsin / Department of Natural Resources

Tony Evers , Governor

, Secretary

2/5/2025

## Chapter 70.114 - Aids Payment Worksheet For Tax Year 2024(Payment Year 2025) - Payment Due January 31, 2025

3345 of 7093

DETAIL FOR TOWN OF SHELBY, LA CROSSE COUNTY

Acres	Est. Adjust. Purch. Price	Level of Assessment	Adjusted Local Value	Net Gen. Tax Rate	Calc. Aid Pay Amount	Taxing Jurisdiction	Description
FILE NO: WM 60134 *			DATE OF PURCHASE: 06/27/2011			GRANTOR: J.B. Hengel Enterprises, Inc	
LEGAL DESCRIPTION: T15 R07-W S17 PT OF NWNE				PARCEL NO: 11-1483-1		CONTROL NO: 122458	
26.93	\$13,053.68	0.990165	\$12,925.30				
				0	\$0.00	STAT 999999	STATE OF WISCONSIN
				0.00245880	\$31.78	CNTY 32	LA CROSSE COUNTY
				0.00221830	\$28.67	MUNI 32022	TOWN OF SHELBY
				0.00677010	\$87.51	REG 322849	SCH D OF LA CROSSE
				0.00089860	\$11.61	VTAE 000200	WESTERN WISCONSIN VTAE DISTRICT
Parcel Total:					\$159.57		
File Number Total:					\$159.57		
Municipality Total:					\$159.57		



# State of Wisconsin / Department of Natural Resources

Tony Evers , Governor

, Secretary

2/5/2025

## Chapter 70.114 - Aids Payment Worksheet For Tax Year 2024(Payment Year 2025) - Payment Due January 31, 2025

3346 of 7093

DETAIL FOR TOWN OF WASHINGTON, LA CROSSE COUNTY

Acres	Est. Adjust. Purch. Price	Level of Assessment	Adjusted Local Value	Net Gen. Tax Rate	Calc. Aid Pay Amount	Taxing Jurisdiction Type	Code	Description
-------	------------------------------	------------------------	-------------------------	----------------------	-------------------------	-----------------------------	------	-------------

FILE NO: FI 2398 *	DATE OF PURCHASE: 03/09/1995	GRANTOR: MICHAEL EVENSTAD
LEGAL DESCRIPTION: T15 R05-W S33 PT OF SESE	PARCEL NO: 12-706-001	CONTROL NO: 74449

11.99	\$22,337.25	1.05507276	\$23,567.42					
				0	\$0.00	STAT	999999	STATE OF WISCONSIN
				0.00238640	\$56.24	CNTY	32	LA CROSSE COUNTY
				0.00233820	\$55.10	MUNI	32024	TOWN OF WASHINGTON
				0.007118	\$167.75	REG	626321	SCH D OF WESTBY AREA
				0.00087220	\$20.56	VTAE	000200	WESTERN WISCONSIN VTAE DISTRICT

Parcel Total: \$299.65

LEGAL DESCRIPTION: T15 R05-W S34 PT OF SWSW	PARCEL NO: 12-721-001	CONTROL NO: 74450
---	-----------------------	-------------------

6.01	\$5,391.75	1.05507276	\$5,688.69					
				0	\$0.00	STAT	999999	STATE OF WISCONSIN
				0.00238640	\$13.58	CNTY	32	LA CROSSE COUNTY
				0.00233820	\$13.30	MUNI	32024	TOWN OF WASHINGTON
				0.007118	\$40.49	REG	626321	SCH D OF WESTBY AREA
				0.00087220	\$4.96	VTAE	000200	WESTERN WISCONSIN VTAE DISTRICT

Parcel Total: \$72.33

File Number Total: \$371.98

Municipality Total: \$371.98



# State of Wisconsin / Department of Natural Resources

Tony Evers , Governor

, Secretary

2/5/2025

## Chapter 70.114 - Aids Payment Worksheet For Tax Year 2024(Payment Year 2025) - Payment Due January 31, 2025

3347 of 7093

DETAIL FOR CITY OF LA CROSSE, LA CROSSE COUNTY

Acres	Est. Adjust. Purch. Price	Level of Assessment	Adjusted Local Value	Net Gen. Tax Rate	Calc. Aid Pay Amount	----- Taxing Jurisdiction ----- Type	Code	Description
FILE NO: P 1612 *			DATE OF PURCHASE: 09/12/1994			GRANTOR: KEITH H GOETZINGER		
LEGAL DESCRIPTION: T16 R07-W S15 PT GV LT 7				PARCEL NO: 17-10315-707		CONTROL NO: 73909		
0.84	\$2,119.16	0.83232502	\$1,763.83					
				0	\$0.00	STAT	999999	STATE OF WISCONSIN
				0.00270530	\$4.77	CNTY	32	LA CROSSE COUNTY
				0.00958730	\$16.91	MUNI	32246	CITY OF LA CROSSE
				0.00824610	\$14.54	REG	322849	SCH D OF LA CROSSE
				0.00109530	\$1.93	VTAE	000200	WESTERN WISCONSIN VTAE DISTRICT
<b>Parcel Total:</b>					<b>\$38.15</b>			
<b>File Number Total:</b>					<b>\$38.15</b>			



# State of Wisconsin / Department of Natural Resources

Tony Evers , Governor

, Secretary

2/5/2025

## Chapter 70.114 - Aids Payment Worksheet For Tax Year 2024(Payment Year 2025) - Payment Due January 31, 2025

3348 of 7093

FILE NO: P 1628 *	DATE OF PURCHASE: 01/27/1995	GRANTOR: CYNTHIA LENSER, ET AL
LEGAL DESCRIPTION: T16 R07-W S15 PT GV LT 7	PARCEL NO: 17-10315-700 & 703	CONTROL NO: 74481

1.1	\$3,730.15	0.83232502	\$3,104.69
-----	------------	------------	------------

0	\$0.00	STAT	999999	STATE OF WISCONSIN
0.00270530	\$8.40	CNTY	32	LA CROSSE COUNTY
0.00958730	\$29.77	MUNI	32246	CITY OF LA CROSSE
0.00824610	\$25.60	REG	322849	SCH D OF LA CROSSE
0.00109530	\$3.40	VTAE	000200	WESTERN WISCONSIN VTAE DISTRICT

Parcel Total:	\$67.17
---------------	---------

File Number Total:	\$67.17
--------------------	---------

Municipality Total:	\$105.32
---------------------	----------





# State of Wisconsin / Department of Natural Resources

Tony Evers , Governor

, Secretary

2/5/2025

## Chapter 70.114 - Aids Payment Worksheet For Tax Year 2024(Payment Year 2025) - Payment Due January 31, 2025

3349 of 7093

DETAIL FOR CITY OF ONALASKA, LA CROSSE COUNTY

Acres	Est. Adjust. Purch. Price	Level of Assessment	Adjusted Local Value	Net Gen. Tax Rate	Calc. Aid Pay Amount	----- Taxing Jurisdiction ----- Type Code	Description
-------	------------------------------	------------------------	-------------------------	----------------------	-------------------------	--	-------------

FILE NO: PR 40016 *	DATE OF PURCHASE: 12/09/2014	GRANTOR: City Of Onalaska
---------------------	------------------------------	---------------------------

LEGAL DESCRIPTION: T16 R07-W S08 ORIGINAL PLAT OF ONALASK	PARCEL NO: 18-19-0000 & 18-20-001	CONTROL NO: 132781
---	-----------------------------------	--------------------

0.16	\$135.18	0.81954005	\$110.79					
				0	\$0.00	STAT	999999	STATE OF WISCONSIN
				0.00308470	\$0.34	CNTY	32	LA CROSSE COUNTY
				0.00468270	\$0.52	MUNI	32265	CITY OF ONALASKA
				0.00951510	\$1.05	REG	324095	SCH D OF ONALASKA
				0.00112740	\$0.12	VTAE	000200	WESTERN WISCONSIN VTAE DISTRICT

Parcel Total:	\$2.03
---------------	--------

File Number Total:	\$2.03
--------------------	--------



# State of Wisconsin / Department of Natural Resources

Tony Evers , Governor

, Secretary

2/5/2025

## Chapter 70.114 - Aids Payment Worksheet For Tax Year 2024(Payment Year 2025) - Payment Due January 31, 2025

3350 of 7093

FILE NO: PR 40169 *	DATE OF PURCHASE: 06/06/2016	GRANTOR: City of Onalaska
LEGAL DESCRIPTION: T16 R07-W S08 PT OF NENE	PARCEL NO: 18-16-07	CONTROL NO: 126290

0.09      \$76.04      0.81954005      \$62.32

0	\$0.00	STAT	999999	STATE OF WISCONSIN
0.00308470	\$0.19	CNTY	32	LA CROSSE COUNTY
0.00468270	\$0.29	MUNI	32265	CITY OF ONALASKA
0.00951510	\$0.59	REG	324095	SCH D OF ONALASKA
0.00112740	\$0.07	VTAE	000200	WESTERN WISCONSIN VTAE DISTRICT

Parcel Total:      \$1.14

File Number Total:      \$1.14

Municipality Total:      \$3.17



# State of Wisconsin / Department of Natural Resources

Tony Evers , Governor

, Secretary

2/5/2025

## Chapter 70.114 - Aids Payment Worksheet For Tax Year 2024(Payment Year 2025) - Payment Due January 31, 2025

3351 of 7093

DETAIL FOR TOWN OF ARGYLE, LAFAYETTE COUNTY

Acres	Est. Adjust. Purch. Price	Level of Assessment	Adjusted Local Value	Net Gen. Tax Rate	Calc. Aid Pay Amount	----- Taxing Jurisdiction -----		
						Type	Code	Description
FILE NO: P 1881 *		DATE OF PURCHASE: 05/12/2006			GRANTOR: LA FARMS LLC			
LEGAL DESCRIPTION: T03 R05-E S06 PT OF NWNW				PARCEL NO: 002.0086.1000		CONTROL NO: 96920		
34.23	\$193,661.17	0.87323160	\$169,111.06					
				0	\$0.00	STAT	999999	STATE OF WISCONSIN
				0.00585010	\$989.32	CNTY	33	LAFAYETTE COUNTY
				0.00193950	\$327.99	MUNI	33002	TOWN OF ARGYLE
				0.01046360	\$1,769.51	REG	330490	SCH D OF PECATONICA AREA (BLANCHRDVLE)
				0.00093210	\$157.63	VTAE	000300	SOUTHWEST WISCONSIN VTAE DISTRICT
Parcel Total:					\$3,244.45			
File Number Total:					\$3,244.45			
Municipality Total:					\$3,244.45			



# State of Wisconsin / Department of Natural Resources

Tony Evers , Governor

, Secretary

2/5/2025

## Chapter 70.114 - Aids Payment Worksheet For Tax Year 2024(Payment Year 2025) - Payment Due January 31, 2025

3352 of 7093

DETAIL FOR TOWN OF BELMONT, LAFAYETTE COUNTY

Acres	Est. Adjust. Purch. Price	Level of Assessment	Adjusted Local Value	Net Gen. Tax Rate	Calc. Aid Pay Amount	Type	Code	Taxing Jurisdiction Description
FILE NO: P 1800 *			DATE OF PURCHASE: 04/14/2003			GRANTOR: WISCONSIN DEPT OF TRANSPORTA		
LEGAL DESCRIPTION: T03 R01-E S11 PT OF SWSW			PARCEL NO: 33-004-171.3000			CONTROL NO: 89367		
1.24	\$4,142.83	0.80016753	\$3,314.96					
				0	\$0.00	STAT	999999	STATE OF WISCONSIN
				0.00626960	\$20.78	CNTY	33	LAFAYETTE COUNTY
				0.003214	\$10.65	MUNI	33004	TOWN OF BELMONT
				0.00986430	\$32.70	REG	330364	SCH D OF BELMONT COMMUNITY
				0.00099890	\$3.31	VTAE	000300	SOUTHWEST WISCONSIN VTAE DISTRICT
<b>Parcel Total:</b>					<b>\$67.44</b>			

File Number Total: \$67.44

FILE NO: P 1800 B			DATE OF PURCHASE: 04/14/2003			GRANTOR: WISCONSIN DEPT OF TRANSPORTA		
LEGAL DESCRIPTION: T03 R01-E S15 PT OF NWNW			PARCEL NO: 33-4-226			CONTROL NO: 89368		
11.75	\$67,770.92	0.80016753	\$54,228.09					
				0	\$0.00	STAT	999999	STATE OF WISCONSIN
				0.00626960	\$339.99	CNTY	33	LAFAYETTE COUNTY
				0.003214	\$174.29	MUNI	33004	TOWN OF BELMONT
				0.00986430	\$534.92	REG	330364	SCH D OF BELMONT COMMUNITY
				0.00099890	\$54.17	VTAE	000300	SOUTHWEST WISCONSIN VTAE DISTRICT
<b>Parcel Total:</b>					<b>\$1,103.37</b>			



# State of Wisconsin / Department of Natural Resources

Tony Evers , Governor

, Secretary

2/5/2025

## Chapter 70.114 - Aids Payment Worksheet For Tax Year 2024(Payment Year 2025) - Payment Due January 31, 2025

3353 of 7093

LEGAL DESCRIPTION: T03 R01-E S15 PT OF NENW                      PARCEL NO: 33-4-225                      CONTROL NO: 89369

18.42      \$47,625.60      0.80016753      \$38,108.46

0	\$0.00	STAT	999999	STATE OF WISCONSIN
0.00626960	\$238.92	CNTY	33	LAFAYETTE COUNTY
0.003214	\$122.48	MUNI	33004	TOWN OF BELMONT
0.00986430	\$375.91	REG	330364	SCH D OF BELMONT COMMUNITY
0.00099890	\$38.06	VTAE	000300	SOUTHWEST WISCONSIN VTAE DISTRICT

Parcel Total:                      \$775.37

File Number Total:                      \$1,878.74

FILE NO: P 1800 C                      DATE OF PURCHASE: 04/14/2003                      GRANTOR: WISCONSIN DEPT OF TRANSPORTA

LEGAL DESCRIPTION: T03 R01-E S16 PT OF NENE                      PARCEL NO: 33-4-237                      CONTROL NO: 89370

4.21      \$24,264.28      0.80016753      \$19,415.48

0	\$0.00	STAT	999999	STATE OF WISCONSIN
0.00626960	\$121.73	CNTY	33	LAFAYETTE COUNTY
0.003214	\$62.40	MUNI	33004	TOWN OF BELMONT
0.00986430	\$191.52	REG	330364	SCH D OF BELMONT COMMUNITY
0.00099890	\$19.39	VTAE	000300	SOUTHWEST WISCONSIN VTAE DISTRICT

Parcel Total:                      \$395.04



# State of Wisconsin / Department of Natural Resources

Tony Evers , Governor

, Secretary

2/5/2025

## Chapter 70.114 - Aids Payment Worksheet For Tax Year 2024(Payment Year 2025) - Payment Due January 31, 2025

3354 of 7093

LEGAL DESCRIPTION: T03 R01-E S16 PT OF NWNE      PARCEL NO: 33-4-238      CONTROL NO: 89371

2      \$11,535.48      0.80016753      \$9,230.31

0      \$0.00      STAT      999999      STATE OF WISCONSIN

0.00626960      \$57.87      CNTY      33      LAFAYETTE COUNTY

0.003214      \$29.67      MUNI      33004      TOWN OF BELMONT

0.00986430      \$91.05      REG      330364      SCH D OF BELMONT COMMUNITY

0.00099890      \$9.22      VTAE      000300      SOUTHWEST WISCONSIN VTAE DISTRICT

Parcel Total:      \$187.81

File Number Total:      \$582.85

FILE NO: P 1816 \*      DATE OF PURCHASE: 11/26/2003      GRANTOR: DANIEL L MYERS

LEGAL DESCRIPTION: T03 R01-E S07 PT OF SESE      PARCEL NO: 33-04-111.0      CONTROL NO: 90199

1.93      \$7,100.28      0.80016753      \$5,681.42

0      \$0.00      STAT      999999      STATE OF WISCONSIN

0.00626960      \$35.62      CNTY      33      LAFAYETTE COUNTY

0.003214      \$18.26      MUNI      33004      TOWN OF BELMONT

0.00830710      \$47.20      REG      224389      SCH D OF PLATTEVILLE

0.00099890      \$5.67      VTAE      000300      SOUTHWEST WISCONSIN VTAE DISTRICT

Parcel Total:      \$106.75

File Number Total:      \$106.75



# State of Wisconsin / Department of Natural Resources

Tony Evers , Governor

, Secretary

2/5/2025

## Chapter 70.114 - Aids Payment Worksheet For Tax Year 2024(Payment Year 2025) - Payment Due January 31, 2025

3355 of 7093

FILE NO: P 1863 *	DATE OF PURCHASE: 06/08/2005	GRANTOR: RICHARD KILIAN
LEGAL DESCRIPTION: T04 R01-E S34 E1/2 OF NESE	PARCEL NO: 004-0585-1000	CONTROL NO: 93466

20 \$215,772.11 0.80016753 \$172,653.84

0 \$0.00 STAT 999999 STATE OF WISCONSIN

0.00626960 \$1,082.47 CNTY 33 LAFAYETTE COUNTY

0.003214 \$554.91 MUNI 33004 TOWN OF BELMONT

0.00986430 \$1,703.11 REG 330364 SCH D OF BELMONT COMMUNITY

0.00099890 \$172.46 VTAE 000300 SOUTHWEST WISCONSIN VTAE DISTRICT

Parcel Total: \$3,512.95

File Number Total: \$3,512.95

Municipality Total: \$6,148.73



# State of Wisconsin / Department of Natural Resources

Tony Evers , Governor

, Secretary

2/5/2025

## Chapter 70.114 - Aids Payment Worksheet For Tax Year 2024(Payment Year 2025) - Payment Due January 31, 2025

3356 of 7093

DETAIL FOR TOWN OF BENTON, LAFAYETTE COUNTY

Acres	Est. Adjust. Purch. Price	Level of Assessment	Adjusted Local Value	Net Gen. Tax Rate	Calc. Aid Pay Amount	Type	Code	----- Taxing Jurisdiction ----- Description
FILE NO: NA 634 *		DATE OF PURCHASE: 10/08/1997			GRANTOR: THE CRAWFORD MINING CO, A WI			
LEGAL DESCRIPTION: T01 R01-E S30 PT OF NESW				PARCEL NO: 404		CONTROL NO: 79344		
38	\$21,372.62	0.78625074	\$16,804.23					
				0	\$0.00	STAT	999999	STATE OF WISCONSIN
				0.00644330	\$108.27	CNTY	33	LAFAYETTE COUNTY
				0.00247180	\$41.54	MUNI	33006	TOWN OF BENTON
				0.00919350	\$154.49	REG	330427	SCH D OF BENTON
				0.00102660	\$17.25	VTAE	000300	SOUTHWEST WISCONSIN VTAE DISTRICT
Parcel Total:					\$321.55			

LEGAL DESCRIPTION: T01 R01-E S30 PT OF NWSW				PARCEL NO: 405-1		CONTROL NO: 79345		
34.67	\$18,023.91	0.78625074	\$14,171.31					
				0	\$0.00	STAT	999999	STATE OF WISCONSIN
				0.00644330	\$91.31	CNTY	33	LAFAYETTE COUNTY
				0.00247180	\$35.03	MUNI	33006	TOWN OF BENTON
				0.00919350	\$130.28	REG	330427	SCH D OF BENTON
				0.00102660	\$14.55	VTAE	000300	SOUTHWEST WISCONSIN VTAE DISTRICT
Parcel Total:					\$271.17			





# State of Wisconsin / Department of Natural Resources

Tony Evers , Governor

, Secretary

2/5/2025

## Chapter 70.114 - Aids Payment Worksheet For Tax Year 2024(Payment Year 2025) - Payment Due January 31, 2025

3357 of 7093

LEGAL DESCRIPTION: T01 R01-E S30 PT OF SWSW				PARCEL NO: 406-1				CONTROL NO: 79346	
24.13	\$46,290.92	0.78625074	\$36,396.27						
				0	\$0.00	STAT	999999	STATE OF WISCONSIN	
				0.00644330	\$234.51	CNTY	33	LAFAYETTE COUNTY	
				0.00247180	\$89.96	MUNI	33006	TOWN OF BENTON	
				0.00919350	\$334.61	REG	330427	SCH D OF BENTON	
				0.00102660	\$37.36	VTAE	000300	SOUTHWEST WISCONSIN VTAE DISTRICT	
Parcel Total:					\$696.44				

LEGAL DESCRIPTION: T01 R01-E S30 PT OF SESW				PARCEL NO: 407				CONTROL NO: 79347	
39.8	\$32,157.41	0.78625074	\$25,283.79						
				0	\$0.00	STAT	999999	STATE OF WISCONSIN	
				0.00644330	\$162.91	CNTY	33	LAFAYETTE COUNTY	
				0.00247180	\$62.50	MUNI	33006	TOWN OF BENTON	
				0.00919350	\$232.45	REG	330427	SCH D OF BENTON	
				0.00102660	\$25.96	VTAE	000300	SOUTHWEST WISCONSIN VTAE DISTRICT	
Parcel Total:					\$483.82				

LEGAL DESCRIPTION: T01 R01-E S30 PT OF SWSE				PARCEL NO: 410-1				CONTROL NO: 79348	
19.77	\$7,682.32	0.78625074	\$6,040.23						
				0	\$0.00	STAT	999999	STATE OF WISCONSIN	
				0.00644330	\$38.92	CNTY	33	LAFAYETTE COUNTY	
				0.00247180	\$14.93	MUNI	33006	TOWN OF BENTON	
				0.00919350	\$55.53	REG	330427	SCH D OF BENTON	
				0.00102660	\$6.20	VTAE	000300	SOUTHWEST WISCONSIN VTAE DISTRICT	
Parcel Total:					\$115.58				



# State of Wisconsin / Department of Natural Resources

Tony Evers , Governor

, Secretary

2/5/2025

## Chapter 70.114 - Aids Payment Worksheet For Tax Year 2024(Payment Year 2025) - Payment Due January 31, 2025

3358 of 7093

LEGAL DESCRIPTION: T01 R01-E S30 PT OF SESE	PARCEL NO: 79349	CONTROL NO: 79349
---	------------------	-------------------

0.01	\$4.92	0.78625074	\$3.87
------	--------	------------	--------

0	\$0.00	STAT	999999	STATE OF WISCONSIN
0.00644330	\$0.02	CNTY	33	LAFAYETTE COUNTY
0.00247180	\$0.01	MUNI	33006	TOWN OF BENTON
0.00919350	\$0.04	REG	330427	SCH D OF BENTON
0.00102660	\$0.00	VTAE	000300	SOUTHWEST WISCONSIN VTAE DISTRICT

Parcel Total:	\$0.07
---------------	--------

LEGAL DESCRIPTION: T01 R01-E S30 PT OF NWSE	PARCEL NO: 410.1	CONTROL NO: 79350
---	------------------	-------------------

1	\$438.29	0.78625074	\$344.60
---	----------	------------	----------

0	\$0.00	STAT	999999	STATE OF WISCONSIN
0.00644330	\$2.22	CNTY	33	LAFAYETTE COUNTY
0.00247180	\$0.85	MUNI	33006	TOWN OF BENTON
0.00919350	\$3.17	REG	330427	SCH D OF BENTON
0.00102660	\$0.35	VTAE	000300	SOUTHWEST WISCONSIN VTAE DISTRICT

Parcel Total:	\$6.59
---------------	--------

File Number Total:	\$1,895.22
--------------------	------------



# State of Wisconsin / Department of Natural Resources

Tony Evers , Governor

, Secretary

2/5/2025

## Chapter 70.114 - Aids Payment Worksheet For Tax Year 2024(Payment Year 2025) - Payment Due January 31, 2025

3359 of 7093

FILE NO: NA 20075 *				DATE OF PURCHASE: 12/30/2011				GRANTOR: Patricia S Worthing-Esperan			
LEGAL DESCRIPTION: T01 R01-E S30 PT OF SWNW				PARCEL NO: 006.0402.1000				CONTROL NO: 123754			
3.96	\$6,581.98	0.78625074	\$5,175.09								
				0	\$0.00	STAT	999999	STATE OF WISCONSIN			
				0.00644330	\$33.34	CNTY	33	LAFAYETTE COUNTY			
				0.00247180	\$12.79	MUNI	33006	TOWN OF BENTON			
				0.00919350	\$47.58	REG	330427	SCH D OF BENTON			
				0.00102660	\$5.31	VTAE	000300	SOUTHWEST WISCONSIN VTAE DISTRICT			
				Parcel Total:		\$99.02					

LEGAL DESCRIPTION: T01 R01-E S30 PT OF NWSW				PARCEL NO: 006-0405.2000				CONTROL NO: 123755			
3.35	\$376.96	0.78625074	\$296.39								
				0	\$0.00	STAT	999999	STATE OF WISCONSIN			
				0.00644330	\$1.91	CNTY	33	LAFAYETTE COUNTY			
				0.00247180	\$0.73	MUNI	33006	TOWN OF BENTON			
				0.00919350	\$2.72	REG	330427	SCH D OF BENTON			
				0.00102660	\$0.30	VTAE	000300	SOUTHWEST WISCONSIN VTAE DISTRICT			
				Parcel Total:		\$5.66					



# State of Wisconsin / Department of Natural Resources

Tony Evers , Governor

, Secretary

2/5/2025

## Chapter 70.114 - Aids Payment Worksheet For Tax Year 2024(Payment Year 2025) - Payment Due January 31, 2025

3360 of 7093

LEGAL DESCRIPTION: T01 R01-E S30 PT OF SENW				PARCEL NO: 006.0403.2000			CONTROL NO: 124641		
0.17	\$615.77	0.78625074	\$484.15						
				0	\$0.00	STAT	999999	STATE OF WISCONSIN	
				0.00644330	\$3.12	CNTY	33	LAFAYETTE COUNTY	
				0.00247180	\$1.20	MUNI	33006	TOWN OF BENTON	
				0.00919350	\$4.45	REG	330427	SCH D OF BENTON	
				0.00102660	\$0.50	VTAE	000300	SOUTHWEST WISCONSIN VTAE DISTRICT	
				Parcel Total:	\$9.27				
				File Number Total:	\$113.95				
				Municipality Total:	\$2,009.17				



# State of Wisconsin / Department of Natural Resources

Tony Evers , Governor

, Secretary

2/5/2025

## Chapter 70.114 - Aids Payment Worksheet For Tax Year 2024(Payment Year 2025) - Payment Due January 31, 2025

3361 of 7093

DETAIL FOR TOWN OF FAYETTE, LAFAYETTE COUNTY

Acres	Est. Adjust. Purch. Price	Level of Assessment	Adjusted Local Value	Net Gen. Tax Rate	Calc. Aid Pay Amount	Taxing Jurisdiction Type	Code	Description
FILE NO: P 1575 *			DATE OF PURCHASE: 09/09/1993			GRANTOR: ROBERT SCHMID, ESTATE		
LEGAL DESCRIPTION: T04 R04-E S35 SWNW			PARCEL NO: 552.1000/522.2000			CONTROL NO: 71803		
3.36	\$3,738.56	1.00092957	\$3,742.04					
				0	\$0.00	STAT	999999	STATE OF WISCONSIN
				0.00512190	\$19.17	CNTY	33	LAFAYETTE COUNTY
				0.00138760	\$5.19	MUNI	33014	TOWN OF FAYETTE
				0.00684860	\$25.63	REG	331295	SCH D OF DARLINGTON COMMUNITY
				0.000816	\$3.05	VTAE	000300	SOUTHWEST WISCONSIN VTAE DISTRICT
<b>Parcel Total:</b>					<b>\$53.04</b>			

LEGAL DESCRIPTION: T04 R04-E S35 SENW			PARCEL NO: 553.0000			CONTROL NO: 71804		
27.42	\$30,509.41	1.00092957	\$30,537.77					
				0	\$0.00	STAT	999999	STATE OF WISCONSIN
				0.00512190	\$156.41	CNTY	33	LAFAYETTE COUNTY
				0.00138760	\$42.37	MUNI	33014	TOWN OF FAYETTE
				0.00684860	\$209.14	REG	331295	SCH D OF DARLINGTON COMMUNITY
				0.000816	\$24.92	VTAE	000300	SOUTHWEST WISCONSIN VTAE DISTRICT
<b>Parcel Total:</b>					<b>\$432.84</b>			

<b>File Number Total:</b>	<b>\$485.88</b>
---------------------------	-----------------



# State of Wisconsin / Department of Natural Resources

Tony Evers , Governor

, Secretary

2/5/2025

## Chapter 70.114 - Aids Payment Worksheet For Tax Year 2024(Payment Year 2025) - Payment Due January 31, 2025

3362 of 7093

FILE NO: P 1661 *		DATE OF PURCHASE: 02/21/1996		GRANTOR: GRANT A RONNERUD	
LEGAL DESCRIPTION: T04 R04-E S35 PT OF NESE		PARCEL NO: 33-14-558.0 & .6		CONTROL NO: 76340	
2	\$17,863.49	1.00092957	\$17,880.09		
		0	\$0.00	STAT 999999	STATE OF WISCONSIN
		0.00512190	\$91.58	CNTY 33	LAFAYETTE COUNTY
		0.00138760	\$24.81	MUNI 33014	TOWN OF FAYETTE
		0.00684860	\$122.45	REG 331295	SCH D OF DARLINGTON COMMUNITY
		0.000816	\$14.59	VTAE 000300	SOUTHWEST WISCONSIN VTAE DISTRICT
Parcel Total:			\$253.43		

File Number Total:	\$253.43
--------------------	----------

FILE NO: P 1747 *		DATE OF PURCHASE: 10/04/2000		GRANTOR: ALICE BLUE	
LEGAL DESCRIPTION: T03 R04-E S01 LT1-CSM233052		PARCEL NO: 3-14-3.21		CONTROL NO: 84579	
5	\$87,912.73	1.00092957	\$87,994.45		
		0	\$0.00	STAT 999999	STATE OF WISCONSIN
		0.00512190	\$450.70	CNTY 33	LAFAYETTE COUNTY
		0.00138760	\$122.10	MUNI 33014	TOWN OF FAYETTE
		0.00901360	\$793.14	REG 330490	SCH D OF PECATONICA AREA (BLANCHRDVLE)
		0.000816	\$71.80	VTAE 000300	SOUTHWEST WISCONSIN VTAE DISTRICT
Parcel Total:			\$1,437.74		

File Number Total:	\$1,437.74
--------------------	------------



# State of Wisconsin / Department of Natural Resources

Tony Evers , Governor

, Secretary

2/5/2025

## Chapter 70.114 - Aids Payment Worksheet For Tax Year 2024(Payment Year 2025) - Payment Due January 31, 2025

3363 of 7093

FILE NO: P 1881 *				DATE OF PURCHASE: 05/12/2006				GRANTOR: LA FARMS LLC			
LEGAL DESCRIPTION: T03 R04-E S01 PT OF NENE				PARCEL NO: 014.0001.1000				CONTROL NO: 96921			
5	\$37,026.06	1.00092957	\$37,060.48	0	\$0.00	STAT	999999	STATE OF WISCONSIN			
				0.00512190	\$189.82	CNTY	33	LAFAYETTE COUNTY			
				0.00138760	\$51.43	MUNI	33014	TOWN OF FAYETTE			
				0.00901360	\$334.05	REG	330490	SCH D OF PECATONICA AREA (BLANCHRDVLE)			
				0.000816	\$30.24	VTAE	000300	SOUTHWEST WISCONSIN VTAE DISTRICT			
Parcel Total:				\$605.54							

File Number Total:				\$605.54							
--------------------	--	--	--	----------	--	--	--	--	--	--	--

FILE NO: WM 60771 *				DATE OF PURCHASE: 09/09/1993				GRANTOR: ROBERT SCHMID, ESTATE			
LEGAL DESCRIPTION: T04 R04-E S34 PT OF SENE				PARCEL NO: 533.2000/533.3000				CONTROL NO: 143548			
21	\$23,366.06	1.00092957	\$23,387.78	0	\$0.00	STAT	999999	STATE OF WISCONSIN			
				0.00512190	\$119.79	CNTY	33	LAFAYETTE COUNTY			
				0.00138760	\$32.45	MUNI	33014	TOWN OF FAYETTE			
				0.00684860	\$160.17	REG	331295	SCH D OF DARLINGTON COMMUNITY			
				0.000816	\$19.08	VTAE	000300	SOUTHWEST WISCONSIN VTAE DISTRICT			
Parcel Total:				\$331.49							



# State of Wisconsin / Department of Natural Resources

Tony Evers , Governor

, Secretary

2/5/2025

## Chapter 70.114 - Aids Payment Worksheet For Tax Year 2024(Payment Year 2025) - Payment Due January 31, 2025

3364 of 7093

LEGAL DESCRIPTION: T04 R04-E S34 PT OF NESE	PARCEL NO: 542.1000	CONTROL NO: 143549
---	---------------------	--------------------

6.59	\$7,332.50	1.00092957	\$7,339.32	
------	------------	------------	------------	--

0	\$0.00	STAT	999999	STATE OF WISCONSIN
0.00512190	\$37.59	CNTY	33	LAFAYETTE COUNTY
0.00138760	\$10.18	MUNI	33014	TOWN OF FAYETTE
0.00684860	\$50.26	REG	331295	SCH D OF DARLINGTON COMMUNITY
0.000816	\$5.99	VTAE	000300	SOUTHWEST WISCONSIN VTAE DISTRICT

Parcel Total:	\$104.02
---------------	----------

LEGAL DESCRIPTION: T04 R04-E S35 PT OF NWSW	PARCEL NO: 555.2000	CONTROL NO: 143550
---	---------------------	--------------------

2.5	\$2,781.68	1.00092957	\$2,784.27	
-----	------------	------------	------------	--

0	\$0.00	STAT	999999	STATE OF WISCONSIN
0.00512190	\$14.26	CNTY	33	LAFAYETTE COUNTY
0.00138760	\$3.86	MUNI	33014	TOWN OF FAYETTE
0.00684860	\$19.07	REG	331295	SCH D OF DARLINGTON COMMUNITY
0.000816	\$2.27	VTAE	000300	SOUTHWEST WISCONSIN VTAE DISTRICT

Parcel Total:	\$39.46
---------------	---------

LEGAL DESCRIPTION: T04 R04-E S35 SWNW	PARCEL NO: 552.1000/522.2000	CONTROL NO: 143551
---------------------------------------	------------------------------	--------------------

36.64	\$40,768.22	1.00092957	\$40,806.12	
-------	-------------	------------	-------------	--

0	\$0.00	STAT	999999	STATE OF WISCONSIN
0.00512190	\$209.00	CNTY	33	LAFAYETTE COUNTY
0.00138760	\$56.62	MUNI	33014	TOWN OF FAYETTE
0.00684860	\$279.46	REG	331295	SCH D OF DARLINGTON COMMUNITY
0.000816	\$33.30	VTAE	000300	SOUTHWEST WISCONSIN VTAE DISTRICT

Parcel Total:	\$578.38
---------------	----------





# State of Wisconsin / Department of Natural Resources

Tony Evers , Governor

, Secretary

2/5/2025

## Chapter 70.114 - Aids Payment Worksheet For Tax Year 2024(Payment Year 2025) - Payment Due January 31, 2025

3365 of 7093

LEGAL DESCRIPTION: T04 R04-E S35 SENW	PARCEL NO: 553.0000	CONTROL NO: 143552
---------------------------------------	---------------------	--------------------

12.58	\$13,997.39	1.00092957	\$14,010.40	
-------	-------------	------------	-------------	--

0	\$0.00	STAT	999999	STATE OF WISCONSIN
0.00512190	\$71.76	CNTY	33	LAFAYETTE COUNTY
0.00138760	\$19.44	MUNI	33014	TOWN OF FAYETTE
0.00684860	\$95.95	REG	331295	SCH D OF DARLINGTON COMMUNITY
0.000816	\$11.43	VTAE	000300	SOUTHWEST WISCONSIN VTAE DISTRICT

Parcel Total:	\$198.58
---------------	----------

LEGAL DESCRIPTION: T04 R04-E S35 PT OF SWNE	PARCEL NO: 548.1000	CONTROL NO: 143553
---	---------------------	--------------------

0.5	\$556.34	1.00092957	\$556.86	
-----	----------	------------	----------	--

0	\$0.00	STAT	999999	STATE OF WISCONSIN
0.00512190	\$2.85	CNTY	33	LAFAYETTE COUNTY
0.00138760	\$0.77	MUNI	33014	TOWN OF FAYETTE
0.00684860	\$3.81	REG	331295	SCH D OF DARLINGTON COMMUNITY
0.000816	\$0.45	VTAE	000300	SOUTHWEST WISCONSIN VTAE DISTRICT

Parcel Total:	\$7.88
---------------	--------

File Number Total:	\$1,259.81
--------------------	------------



# State of Wisconsin / Department of Natural Resources

Tony Evers , Governor

, Secretary

2/5/2025

## Chapter 70.114 - Aids Payment Worksheet For Tax Year 2024(Payment Year 2025) - Payment Due January 31, 2025

3366 of 7093

FILE NO: WM 60778 *				DATE OF PURCHASE: 12/14/2007				GRANTOR: Edward Smith Trust			
LEGAL DESCRIPTION: T04 R04-E S25 SESW				PARCEL NO:				CONTROL NO: 144036			
40	\$270,694.97	1.00092957	\$270,946.60	0	\$0.00	STAT	999999	STATE OF WISCONSIN			
				0.00512190	\$1,387.75	CNTY	33	LAFAYETTE COUNTY			
				0.00138760	\$375.97	MUNI	33014	TOWN OF FAYETTE			
				0.00684860	\$1,855.60	REG	331295	SCH D OF DARLINGTON COMMUNITY			
				0.000816	\$221.09	VTAE	000300	SOUTHWEST WISCONSIN VTAE DISTRICT			
Parcel Total:				\$3,840.41							

LEGAL DESCRIPTION: T04 R04-E S25 PT OF SWSW				PARCEL NO:				CONTROL NO: 144037			
37.75	\$255,468.40	1.00092957	\$255,705.87	0	\$0.00	STAT	999999	STATE OF WISCONSIN			
				0.00512190	\$1,309.69	CNTY	33	LAFAYETTE COUNTY			
				0.00138760	\$354.82	MUNI	33014	TOWN OF FAYETTE			
				0.00684860	\$1,751.23	REG	331295	SCH D OF DARLINGTON COMMUNITY			
				0.000816	\$208.66	VTAE	000300	SOUTHWEST WISCONSIN VTAE DISTRICT			
Parcel Total:				\$3,624.40							



# State of Wisconsin / Department of Natural Resources

Tony Evers , Governor

, Secretary

2/5/2025

## Chapter 70.114 - Aids Payment Worksheet For Tax Year 2024(Payment Year 2025) - Payment Due January 31, 2025

3367 of 7093

LEGAL DESCRIPTION: T04 R04-E S36 NENW				PARCEL NO:				CONTROL NO: 144038	
40	\$270,694.97	1.00092957	\$270,946.60	0	\$0.00	STAT	999999	STATE OF WISCONSIN	
				0.00512190	\$1,387.75	CNTY	33	LAFAYETTE COUNTY	
				0.00138760	\$375.97	MUNI	33014	TOWN OF FAYETTE	
				0.00684860	\$1,855.60	REG	331295	SCH D OF DARLINGTON COMMUNITY	
				0.000816	\$221.09	VTAE	000300	SOUTHWEST WISCONSIN VTAE DISTRICT	
Parcel Total:				\$3,840.41					

LEGAL DESCRIPTION: T04 R04-E S36 SWNW				PARCEL NO:				CONTROL NO: 144039	
40	\$270,694.97	1.00092957	\$270,946.60	0	\$0.00	STAT	999999	STATE OF WISCONSIN	
				0.00512190	\$1,387.75	CNTY	33	LAFAYETTE COUNTY	
				0.00138760	\$375.97	MUNI	33014	TOWN OF FAYETTE	
				0.00684860	\$1,855.60	REG	331295	SCH D OF DARLINGTON COMMUNITY	
				0.000816	\$221.09	VTAE	000300	SOUTHWEST WISCONSIN VTAE DISTRICT	
Parcel Total:				\$3,840.41					

LEGAL DESCRIPTION: T04 R04-E S36 NWNW				PARCEL NO:				CONTROL NO: 144040	
40	\$270,694.97	1.00092957	\$270,946.60	0	\$0.00	STAT	999999	STATE OF WISCONSIN	
				0.00512190	\$1,387.75	CNTY	33	LAFAYETTE COUNTY	
				0.00138760	\$375.97	MUNI	33014	TOWN OF FAYETTE	
				0.00684860	\$1,855.60	REG	331295	SCH D OF DARLINGTON COMMUNITY	
				0.000816	\$221.09	VTAE	000300	SOUTHWEST WISCONSIN VTAE DISTRICT	
Parcel Total:				\$3,840.41					



# State of Wisconsin / Department of Natural Resources

Tony Evers , Governor

, Secretary

2/5/2025

## Chapter 70.114 - Aids Payment Worksheet For Tax Year 2024(Payment Year 2025) - Payment Due January 31, 2025

3368 of 7093

LEGAL DESCRIPTION: T04 R04-E S36 SENW				PARCEL NO:				CONTROL NO: 144041			
40	\$270,694.97	1.00092957	\$270,946.60								
				0	\$0.00	STAT	999999	STATE OF WISCONSIN			
				0.00512190	\$1,387.75	CNTY	33	LAFAYETTE COUNTY			
				0.00138760	\$375.97	MUNI	33014	TOWN OF FAYETTE			
				0.00684860	\$1,855.60	REG	331295	SCH D OF DARLINGTON COMMUNITY			
				0.000816	\$221.09	VTAE	000300	SOUTHWEST WISCONSIN VTAE DISTRICT			
Parcel Total:					\$3,840.41						
File Number Total:					\$22,826.45						
Municipality Total:					\$26,868.85						



# State of Wisconsin / Department of Natural Resources

Tony Evers , Governor

, Secretary

2/5/2025

## Chapter 70.114 - Aids Payment Worksheet For Tax Year 2024(Payment Year 2025) - Payment Due January 31, 2025

3369 of 7093

DETAIL FOR TOWN OF ACKLEY, LANGLADE COUNTY

Acres	Est. Adjust. Purch. Price	Level of Assessment	Adjusted Local Value	Net Gen. Tax Rate	Calc. Aid Pay Amount	Taxing Jurisdiction	Type	Code	Description
FILE NO: W 1067 *			DATE OF PURCHASE: 06/07/1993			GRANTOR: LANGLADE COUNTY			
LEGAL DESCRIPTION: T31 R09-E S19 SENE				PARCEL NO: 71581		CONTROL NO: 71581			
40	\$13,496.46	1.00357499	\$13,544.71	0	\$0.00	STATE OF WISCONSIN	STAT	999999	STATE OF WISCONSIN
				0.00428560	\$58.05	LANGLADE COUNTY	CNTY	34	LANGLADE COUNTY
				0.00174550	\$23.64	TOWN OF ACKLEY	MUNI	34002	TOWN OF ACKLEY
				0.006695	\$90.68	SCH D OF ANTIGO	REG	340140	SCH D OF ANTIGO
				0.00100760	\$13.65	NORTH CENTRAL VTAE DISTRICT	VTAE	001500	NORTH CENTRAL VTAE DISTRICT
Parcel Total:					\$186.02				

LEGAL DESCRIPTION: T31 R09-E S19 NWSE				PARCEL NO: 71582		CONTROL NO: 71582			
40	\$13,488.23	1.00357499	\$13,536.45	0	\$0.00	STATE OF WISCONSIN	STAT	999999	STATE OF WISCONSIN
				0.00428560	\$58.01	LANGLADE COUNTY	CNTY	34	LANGLADE COUNTY
				0.00174550	\$23.63	TOWN OF ACKLEY	MUNI	34002	TOWN OF ACKLEY
				0.006695	\$90.63	SCH D OF ANTIGO	REG	340140	SCH D OF ANTIGO
				0.00100760	\$13.64	NORTH CENTRAL VTAE DISTRICT	VTAE	001500	NORTH CENTRAL VTAE DISTRICT
Parcel Total:					\$185.91				



# State of Wisconsin / Department of Natural Resources

Tony Evers , Governor

, Secretary

2/5/2025

## Chapter 70.114 - Aids Payment Worksheet For Tax Year 2024(Payment Year 2025) - Payment Due January 31, 2025

3370 of 7093

LEGAL DESCRIPTION: T31 R09-E S20 SWNW				PARCEL NO: 71583				CONTROL NO: 71583			
40	\$13,496.46	1.00357499	\$13,544.71								
				0	\$0.00	STAT	999999	STATE OF WISCONSIN			
				0.00428560	\$58.05	CNTY	34	LANGLADE COUNTY			
				0.00174550	\$23.64	MUNI	34002	TOWN OF ACKLEY			
				0.006695	\$90.68	REG	340140	SCH D OF ANTIGO			
				0.00100760	\$13.65	VTAE	001500	NORTH CENTRAL VTAE DISTRICT			
				Parcel Total:		\$186.02					

LEGAL DESCRIPTION: T31 R09-E S20 NWSW				PARCEL NO: 71584				CONTROL NO: 71584			
40	\$13,496.46	1.00357499	\$13,544.71								
				0	\$0.00	STAT	999999	STATE OF WISCONSIN			
				0.00428560	\$58.05	CNTY	34	LANGLADE COUNTY			
				0.00174550	\$23.64	MUNI	34002	TOWN OF ACKLEY			
				0.006695	\$90.68	REG	340140	SCH D OF ANTIGO			
				0.00100760	\$13.65	VTAE	001500	NORTH CENTRAL VTAE DISTRICT			
				Parcel Total:		\$186.02					

LEGAL DESCRIPTION: T31 R09-E S29 SWNE				PARCEL NO: 71585				CONTROL NO: 71585			
40	\$13,496.46	1.00357499	\$13,544.71								
				0	\$0.00	STAT	999999	STATE OF WISCONSIN			
				0.00428560	\$58.05	CNTY	34	LANGLADE COUNTY			
				0.00174550	\$23.64	MUNI	34002	TOWN OF ACKLEY			
				0.006695	\$90.68	REG	340140	SCH D OF ANTIGO			
				0.00100760	\$13.65	VTAE	001500	NORTH CENTRAL VTAE DISTRICT			
				Parcel Total:		\$186.02					



# State of Wisconsin / Department of Natural Resources

Tony Evers , Governor

, Secretary

2/5/2025

## Chapter 70.114 - Aids Payment Worksheet For Tax Year 2024(Payment Year 2025) - Payment Due January 31, 2025

3371 of 7093

LEGAL DESCRIPTION: T31 R09-E S29 SENW				PARCEL NO: 71586				CONTROL NO: 71586	
40	\$13,496.46	1.00357499	\$13,544.71						
				0	\$0.00	STAT	999999	STATE OF WISCONSIN	
				0.00428560	\$58.05	CNTY	34	LANGLADE COUNTY	
				0.00174550	\$23.64	MUNI	34002	TOWN OF ACKLEY	
				0.006695	\$90.68	REG	340140	SCH D OF ANTIGO	
				0.00100760	\$13.65	VTAE	001500	NORTH CENTRAL VTAE DISTRICT	
Parcel Total:					\$186.02				

LEGAL DESCRIPTION: T31 R09-E S29 NWSE				PARCEL NO: 71587				CONTROL NO: 71587	
40	\$13,496.46	1.00357499	\$13,544.71						
				0	\$0.00	STAT	999999	STATE OF WISCONSIN	
				0.00428560	\$58.05	CNTY	34	LANGLADE COUNTY	
				0.00174550	\$23.64	MUNI	34002	TOWN OF ACKLEY	
				0.006695	\$90.68	REG	340140	SCH D OF ANTIGO	
				0.00100760	\$13.65	VTAE	001500	NORTH CENTRAL VTAE DISTRICT	
Parcel Total:					\$186.02				

LEGAL DESCRIPTION: T31 R09-E S30 SWNE				PARCEL NO: 71588				CONTROL NO: 71588	
40	\$13,496.46	1.00357499	\$13,544.71						
				0	\$0.00	STAT	999999	STATE OF WISCONSIN	
				0.00428560	\$58.05	CNTY	34	LANGLADE COUNTY	
				0.00174550	\$23.64	MUNI	34002	TOWN OF ACKLEY	
				0.006695	\$90.68	REG	340140	SCH D OF ANTIGO	
				0.00100760	\$13.65	VTAE	001500	NORTH CENTRAL VTAE DISTRICT	
Parcel Total:					\$186.02				



# State of Wisconsin / Department of Natural Resources

Tony Evers , Governor

, Secretary

2/5/2025

Chapter 70.114 - Aids Payment Worksheet For Tax Year 2024(Payment Year 2025) - Payment Due  
January 31, 2025

3372 of 7093

File Number Total: \$1,488.05

Municipality Total: \$1,488.05





# State of Wisconsin / Department of Natural Resources

Tony Evers , Governor

, Secretary

2/5/2025

## Chapter 70.114 - Aids Payment Worksheet For Tax Year 2024(Payment Year 2025) - Payment Due January 31, 2025

3373 of 7093

DETAIL FOR TOWN OF AINSWORTH, LANGLADE COUNTY

Acres	Est. Adjust. Purch. Price	Level of Assessment	Adjusted Local Value	Net Gen. Tax Rate	Calc. Aid Pay Amount	----- Taxing Jurisdiction ----- Type	Code	Description
-------	------------------------------	------------------------	-------------------------	----------------------	-------------------------	---	------	-------------

FILE NO: FI 2266 *	DATE OF PURCHASE: 12/09/1992	GRANTOR: FRANCES THAYER HELLING,ET A
--------------------	------------------------------	--------------------------------------

LEGAL DESCRIPTION: T33 R12-E S05 PT OF SENW	PARCEL NO: 004-0073.03	CONTROL NO: 70904
---	------------------------	-------------------

1.16	\$55,465.30	0.65707563	\$36,444.90					
			0	\$0.00	STAT	999999	STATE OF WISCONSIN	
			0.00632450	\$230.49	CNTY	34	LANGLADE COUNTY	
			0.00174290	\$63.52	MUNI	34004	TOWN OF AINSWORTH	
			0.00616930	\$224.84	REG	341582	SCH D OF ELCHO	
			0.00018540	\$6.76	VTAE	001600	NICOLET VTAE DISTRICT	

Parcel Total: \$525.61

File Number Total: \$525.61

FILE NO: FI 2326 *	DATE OF PURCHASE: 02/02/1994	GRANTOR: LAWRENCE DIENBERG
--------------------	------------------------------	----------------------------

LEGAL DESCRIPTION: T33 R12-E S05 PT OF SWSE	PARCEL NO: 004-0080.02	CONTROL NO: 72189
---	------------------------	-------------------

0.66	\$44,369.05	0.65707563	\$29,153.82					
			0	\$0.00	STAT	999999	STATE OF WISCONSIN	
			0.00632450	\$184.38	CNTY	34	LANGLADE COUNTY	
			0.00174290	\$50.81	MUNI	34004	TOWN OF AINSWORTH	
			0.00616930	\$179.86	REG	341582	SCH D OF ELCHO	
			0.00018540	\$5.41	VTAE	001600	NICOLET VTAE DISTRICT	

Parcel Total: \$420.46

File Number Total: \$420.46



# State of Wisconsin / Department of Natural Resources

Tony Evers , Governor

, Secretary

2/5/2025

## Chapter 70.114 - Aids Payment Worksheet For Tax Year 2024(Payment Year 2025) - Payment Due January 31, 2025

3374 of 7093

FILE NO: FI 2346 *	DATE OF PURCHASE: 04/27/1994	GRANTOR: LANGLADE COUNTY		
LEGAL DESCRIPTION: T33 R12-E S05 PT OF SWSE	PARCEL NO: 004-0080.08	CONTROL NO: 72466		
0.5	\$9,340.85	0.65707563	\$6,137.65	
	0	\$0.00	STAT 999999	STATE OF WISCONSIN
	0.00632450	\$38.82	CNTY 34	LANGLADE COUNTY
	0.00174290	\$10.70	MUNI 34004	TOWN OF AINSWORTH
	0.00616930	\$37.86	REG 341582	SCH D OF ELCHO
	0.00018540	\$1.14	VTAE 001600	NICOLET VTAE DISTRICT
Parcel Total:		\$88.52		

File Number Total:	\$88.52
--------------------	---------

FILE NO: FI 2431 *	DATE OF PURCHASE: 07/14/1995	GRANTOR: DIANE MORN		
LEGAL DESCRIPTION: T33 R12-E S05 PT OF NENW	PARCEL NO: 004-0070.01	CONTROL NO: 75627		
22	\$136,697.82	0.65707563	\$89,820.81	
	0	\$0.00	STAT 999999	STATE OF WISCONSIN
	0.00632450	\$568.07	CNTY 34	LANGLADE COUNTY
	0.00174290	\$156.55	MUNI 34004	TOWN OF AINSWORTH
	0.00616930	\$554.13	REG 341582	SCH D OF ELCHO
	0.00018540	\$16.66	VTAE 001600	NICOLET VTAE DISTRICT
Parcel Total:		\$1,295.41		



# State of Wisconsin / Department of Natural Resources

Tony Evers , Governor

, Secretary

2/5/2025

## Chapter 70.114 - Aids Payment Worksheet For Tax Year 2024(Payment Year 2025) - Payment Due January 31, 2025

3375 of 7093

LEGAL DESCRIPTION: T33 R12-E S05 PT OF SENW	PARCEL NO: 004-0073	CONTROL NO: 75628
---	---------------------	-------------------

15	\$102,523.37	0.65707563	\$67,365.61
----	--------------	------------	-------------

0	\$0.00	STAT	999999	STATE OF WISCONSIN
0.00632450	\$426.05	CNTY	34	LANGLADE COUNTY
0.00174290	\$117.41	MUNI	34004	TOWN OF AINSWORTH
0.00616930	\$415.60	REG	341582	SCH D OF ELCHO
0.00018540	\$12.49	VTAE	001600	NICOLET VTAE DISTRICT

Parcel Total:	\$971.55
---------------	----------

File Number Total:	\$2,266.96
--------------------	------------

FILE NO: FI 2432 *	DATE OF PURCHASE: 08/02/1995	GRANTOR: CHARLES H CRACRAFT ET AL
--------------------	------------------------------	-----------------------------------

LEGAL DESCRIPTION: T33 R12-E S05 PT OF SENW	PARCEL NO: 004-0073.05	CONTROL NO: 76169
---	------------------------	-------------------

5.7	\$102,523.37	0.65707563	\$67,365.61
-----	--------------	------------	-------------

0	\$0.00	STAT	999999	STATE OF WISCONSIN
0.00632450	\$426.05	CNTY	34	LANGLADE COUNTY
0.00174290	\$117.41	MUNI	34004	TOWN OF AINSWORTH
0.00616930	\$415.60	REG	341582	SCH D OF ELCHO
0.00018540	\$12.49	VTAE	001600	NICOLET VTAE DISTRICT

Parcel Total:	\$971.55
---------------	----------

File Number Total:	\$971.55
--------------------	----------



# State of Wisconsin / Department of Natural Resources

Tony Evers , Governor

, Secretary

2/5/2025

## Chapter 70.114 - Aids Payment Worksheet For Tax Year 2024(Payment Year 2025) - Payment Due January 31, 2025

3376 of 7093

FILE NO: FI 2517 *				DATE OF PURCHASE: 12/12/1996				GRANTOR: LAURETTA L CLARK			
LEGAL DESCRIPTION: T33 R12-E S05 PT OF NWNE				PARCEL NO: 004-0067				CONTROL NO: 77490			
32.9	\$94,158.50	0.65707563	\$61,869.25								
				0	\$0.00	STAT	999999	STATE OF WISCONSIN			
				0.00632450	\$391.29	CNTY	34	LANGLADE COUNTY			
				0.00174290	\$107.83	MUNI	34004	TOWN OF AINSWORTH			
				0.00616930	\$381.69	REG	341582	SCH D OF ELCHO			
				0.00018540	\$11.47	VTAE	001600	NICOLET VTAE DISTRICT			
Parcel Total:					\$892.28						

File Number Total:					\$892.28						
--------------------	--	--	--	--	----------	--	--	--	--	--	--

FILE NO: FI 2624 *				DATE OF PURCHASE: 06/12/2000				GRANTOR: JEFFERY J FISHER, ET AL			
LEGAL DESCRIPTION: T34 R12-E S31 LT1-CSM342517,V9P49				PARCEL NO: 004-1042				CONTROL NO: 84444			
23.12	\$59,643.87	0.65707563	\$39,190.53								
				0	\$0.00	STAT	999999	STATE OF WISCONSIN			
				0.00632450	\$247.86	CNTY	34	LANGLADE COUNTY			
				0.00174290	\$68.31	MUNI	34004	TOWN OF AINSWORTH			
				0.00616930	\$241.78	REG	341582	SCH D OF ELCHO			
				0.00018540	\$7.27	VTAE	001600	NICOLET VTAE DISTRICT			
Parcel Total:					\$565.22						

File Number Total:					\$565.22						
--------------------	--	--	--	--	----------	--	--	--	--	--	--



# State of Wisconsin / Department of Natural Resources

Tony Evers , Governor

, Secretary

2/5/2025

## Chapter 70.114 - Aids Payment Worksheet For Tax Year 2024(Payment Year 2025) - Payment Due January 31, 2025

3377 of 7093

FILE NO: FI 2789 *				DATE OF PURCHASE: 05/03/2004				GRANTOR: RONALD G KOESSLER			
LEGAL DESCRIPTION: T34 R12-E S18 NWSW				PARCEL NO: 004-0844				CONTROL NO: 91452			
40.27	\$110,439.25	0.65707563	\$72,566.94								
				0	\$0.00	STAT	999999	STATE OF WISCONSIN			
				0.00632450	\$458.95	CNTY	34	LANGLADE COUNTY			
				0.00174290	\$126.48	MUNI	34004	TOWN OF AINSWORTH			
				0.00616930	\$447.69	REG	341582	SCH D OF ELCHO			
				0.00018540	\$13.46	VTAE	001600	NICOLET VTAE DISTRICT			
Parcel Total:				\$1,046.58							

File Number Total:				\$1,046.58							
--------------------	--	--	--	------------	--	--	--	--	--	--	--

FILE NO: FI 2798 *				DATE OF PURCHASE: 07/15/2004				GRANTOR: HARLAN L LEWIS			
LEGAL DESCRIPTION: T34 R12-E S11 VA-KAY-SHUN				PARCEL NO: 004-1291				CONTROL NO: 91854			
23.84	\$129,480.50	0.65707563	\$85,078.48								
				0	\$0.00	STAT	999999	STATE OF WISCONSIN			
				0.00632450	\$538.07	CNTY	34	LANGLADE COUNTY			
				0.00174290	\$148.28	MUNI	34004	TOWN OF AINSWORTH			
				0.00616930	\$524.87	REG	341582	SCH D OF ELCHO			
				0.00018540	\$15.78	VTAE	001600	NICOLET VTAE DISTRICT			
Parcel Total:				\$1,227.00							

File Number Total:				\$1,227.00							
--------------------	--	--	--	------------	--	--	--	--	--	--	--



# State of Wisconsin / Department of Natural Resources

Tony Evers , Governor

, Secretary

2/5/2025

## Chapter 70.114 - Aids Payment Worksheet For Tax Year 2024(Payment Year 2025) - Payment Due January 31, 2025

3378 of 7093

FILE NO: FI 2817 *		DATE OF PURCHASE: 07/23/2005		GRANTOR: EDWARD L MANSKE	
LEGAL DESCRIPTION: T33 R12-E S05 LT1-CSM VOL 12 PAGE 106		PARCEL NO: 004-0080.022		CONTROL NO: 93872	
0.38	\$14,292.51	0.65707563	\$9,391.26		
		0	\$0.00	STAT 999999	STATE OF WISCONSIN
		0.00632450	\$59.39	CNTY 34	LANGLADE COUNTY
		0.00174290	\$16.37	MUNI 34004	TOWN OF AINSWORTH
		0.00616930	\$57.94	REG 341582	SCH D OF ELCHO
		0.00018540	\$1.74	VTAE 001600	NICOLET VTAE DISTRICT
Parcel Total:			\$135.44		

File Number Total:		\$135.44			
--------------------	--	----------	--	--	--

FILE NO: FM 10858 *		DATE OF PURCHASE: 04/17/2023		GRANTOR: Llewellyn E Rock	
LEGAL DESCRIPTION: T33 R12-E S23 NWSE		PARCEL NO: 0040367, 0040367001		CONTROL NO: 143319	
40	\$67,370.52	0.65707563	\$44,267.53		
		0	\$0.00	STAT 999999	STATE OF WISCONSIN
		0.00632450	\$279.97	CNTY 34	LANGLADE COUNTY
		0.00174290	\$77.15	MUNI 34004	TOWN OF AINSWORTH
		0.00616930	\$273.10	REG 341582	SCH D OF ELCHO
		0.00018540	\$8.21	VTAE 001600	NICOLET VTAE DISTRICT
Parcel Total:			\$638.43		

File Number Total:		\$638.43			
--------------------	--	----------	--	--	--



# State of Wisconsin / Department of Natural Resources

Tony Evers , Governor

, Secretary

2/5/2025

## Chapter 70.114 - Aids Payment Worksheet For Tax Year 2024(Payment Year 2025) - Payment Due January 31, 2025

3379 of 7093

FILE NO: NA 20004 *				DATE OF PURCHASE: 09/22/2008				GRANTOR: Board of Commissioners of Pu			
LEGAL DESCRIPTION: T34 R12-E S04 SWNW				PARCEL NO: 004-0632				CONTROL NO: 100405			
40	\$39,954.78	0.65707563	\$26,253.31								
				0	\$0.00	STAT	999999	STATE OF WISCONSIN			
				0.00632450	\$166.04	CNTY	34	LANGLADE COUNTY			
				0.00174290	\$45.76	MUNI	34004	TOWN OF AINSWORTH			
				0.00616930	\$161.96	REG	341582	SCH D OF ELCHO			
				0.00018540	\$4.87	VTAE	001600	NICOLET VTAE DISTRICT			
Parcel Total:					\$378.63						

LEGAL DESCRIPTION: T34 R12-E S04 NWSW				PARCEL NO: 004-0635				CONTROL NO: 100406			
40	\$39,954.78	0.65707563	\$26,253.31								
				0	\$0.00	STAT	999999	STATE OF WISCONSIN			
				0.00632450	\$166.04	CNTY	34	LANGLADE COUNTY			
				0.00174290	\$45.76	MUNI	34004	TOWN OF AINSWORTH			
				0.00616930	\$161.96	REG	341582	SCH D OF ELCHO			
				0.00018540	\$4.87	VTAE	001600	NICOLET VTAE DISTRICT			
Parcel Total:					\$378.63						

File Number Total:					\$757.26						
--------------------	--	--	--	--	----------	--	--	--	--	--	--

Municipality Total:					\$9,535.31						
---------------------	--	--	--	--	------------	--	--	--	--	--	--



# State of Wisconsin / Department of Natural Resources

Tony Evers , Governor

, Secretary

2/5/2025

## Chapter 70.114 - Aids Payment Worksheet For Tax Year 2024(Payment Year 2025) - Payment Due January 31, 2025

3380 of 7093

DETAIL FOR TOWN OF ELCHO, LANGLADE COUNTY

Acres	Est. Adjust. Purch. Price	Level of Assessment	Adjusted Local Value	Net Gen. Tax Rate	Calc. Aid Pay Amount	Taxing Jurisdiction	Type	Code	Description
FILE NO: FM 10365 *			DATE OF PURCHASE: 08/31/2016			GRANTOR: Johnson Heritage Trust Compa			
LEGAL DESCRIPTION: T34 R11-E S13 NWSE				PARCEL NO: 008-0915		CONTROL NO: 132729			
40	\$4,929.31	0.96914908	\$4,777.24	0	\$0.00	STATE OF WISCONSIN	STAT	999999	STATE OF WISCONSIN
				0.00429090	\$20.50	LANGLADE COUNTY	CNTY	34	LANGLADE COUNTY
				0.00089480	\$4.27	TOWN OF ELCHO	MUNI	34008	TOWN OF ELCHO
				0.00418560	\$20.00	SCH D OF ELCHO	REG	341582	SCH D OF ELCHO
				0.00012580	\$0.60	NICOLET VTAE DISTRICT	VTAE	001600	NICOLET VTAE DISTRICT
Parcel Total:					\$45.37				

LEGAL DESCRIPTION: T34 R11-E S13 SWSE				PARCEL NO: 008-0916		CONTROL NO: 132730			
40	\$4,929.31	0.96914908	\$4,777.24	0	\$0.00	STATE OF WISCONSIN	STAT	999999	STATE OF WISCONSIN
				0.00429090	\$20.50	LANGLADE COUNTY	CNTY	34	LANGLADE COUNTY
				0.00089480	\$4.27	TOWN OF ELCHO	MUNI	34008	TOWN OF ELCHO
				0.00418560	\$20.00	SCH D OF ELCHO	REG	341582	SCH D OF ELCHO
				0.00012580	\$0.60	NICOLET VTAE DISTRICT	VTAE	001600	NICOLET VTAE DISTRICT
Parcel Total:					\$45.37				





# State of Wisconsin / Department of Natural Resources

Tony Evers , Governor

, Secretary

2/5/2025

## Chapter 70.114 - Aids Payment Worksheet For Tax Year 2024(Payment Year 2025) - Payment Due January 31, 2025

3381 of 7093

LEGAL DESCRIPTION: T34 R11-E S24 PT OF NWNE	PARCEL NO: 008-1091	CONTROL NO: 132731
---	---------------------	--------------------

20	\$2,464.66	0.96914908	\$2,388.62
----	------------	------------	------------

0	\$0.00	STAT	999999	STATE OF WISCONSIN
0.00429090	\$10.25	CNTY	34	LANGLADE COUNTY
0.00089480	\$2.14	MUNI	34008	TOWN OF ELCHO
0.00418560	\$10.00	REG	341582	SCH D OF ELCHO
0.00012580	\$0.30	VTAE	001600	NICOLET VTAE DISTRICT

Parcel Total:	\$22.69
---------------	---------

LEGAL DESCRIPTION: T34 R11-E S24 PT GV LT 4	PARCEL NO: 008-1092	CONTROL NO: 132732
---	---------------------	--------------------

20	\$2,464.66	0.96914908	\$2,388.62
----	------------	------------	------------

0	\$0.00	STAT	999999	STATE OF WISCONSIN
0.00429090	\$10.25	CNTY	34	LANGLADE COUNTY
0.00089480	\$2.14	MUNI	34008	TOWN OF ELCHO
0.00418560	\$10.00	REG	341582	SCH D OF ELCHO
0.00012580	\$0.30	VTAE	001600	NICOLET VTAE DISTRICT

Parcel Total:	\$22.69
---------------	---------

File Number Total:	\$136.12
--------------------	----------

Municipality Total:	\$136.12
---------------------	----------



# State of Wisconsin / Department of Natural Resources

Tony Evers , Governor

, Secretary

2/5/2025

## Chapter 70.114 - Aids Payment Worksheet For Tax Year 2024(Payment Year 2025) - Payment Due January 31, 2025

3382 of 7093

DETAIL FOR TOWN OF EVERGREEN, LANGLADE COUNTY

Acres	Est. Adjust. Purch. Price	Level of Assessment	Adjusted Local Value	Net Gen. Tax Rate	Calc. Aid Pay Amount	Taxing Jurisdiction Type	Code	Description
FILE NO: FI 2257 *			DATE OF PURCHASE: 10/20/1992			GRANTOR: LINVOL SHEPHERD		
LEGAL DESCRIPTION: T31 R13-E S23 SW OF NESE				PARCEL NO: 010-0368.01		CONTROL NO: 70731		
10	\$100,453.75	0.99034825	\$99,484.20					
				0	\$0.00	STAT	999999	STATE OF WISCONSIN
				0.004004	\$398.33	CNTY	34	LANGLADE COUNTY
				0.00077740	\$77.34	MUNI	34010	TOWN OF EVERGREEN
				0.00815730	\$811.53	REG	346440	SCH D OF WHITE LAKE
				0.00094140	\$93.65	VTAE	001500	NORTH CENTRAL VTAE DISTRICT
<b>Parcel Total:</b>					<b>\$1,380.85</b>			

LEGAL DESCRIPTION: T31 R13-E S23 PT OF SESE				PARCEL NO: 010-0371.01		CONTROL NO: 70732		
1.59	\$14,602.25	0.99034825	\$14,461.31					
				0	\$0.00	STAT	999999	STATE OF WISCONSIN
				0.004004	\$57.90	CNTY	34	LANGLADE COUNTY
				0.00077740	\$11.24	MUNI	34010	TOWN OF EVERGREEN
				0.00815730	\$117.97	REG	346440	SCH D OF WHITE LAKE
				0.00094140	\$13.61	VTAE	001500	NORTH CENTRAL VTAE DISTRICT
<b>Parcel Total:</b>					<b>\$200.72</b>			

**File Number Total: \$1,581.57**



# State of Wisconsin / Department of Natural Resources

Tony Evers , Governor

, Secretary

2/5/2025

## Chapter 70.114 - Aids Payment Worksheet For Tax Year 2024(Payment Year 2025) - Payment Due January 31, 2025

3383 of 7093

FILE NO: FI 2561 *	DATE OF PURCHASE: 09/03/1997	GRANTOR: CHRIS P JENSEN
LEGAL DESCRIPTION: T31 R13-E S23 NE 1/4 OF SESW	PARCEL NO: 079688	CONTROL NO: 79688
10	\$102,801.72	0.99034825 \$101,809.50
	0	\$0.00 STAT 999999 STATE OF WISCONSIN
	0.004004	\$407.65 CNTY 34 LANGLADE COUNTY
	0.00077740	\$79.15 MUNI 34010 TOWN OF EVERGREEN
	0.00815730	\$830.50 REG 346440 SCH D OF WHITE LAKE
	0.00094140	\$95.84 VTAE 001500 NORTH CENTRAL VTAE DISTRICT
Parcel Total:		\$1,413.14

File Number Total:	\$1,413.14
--------------------	------------

FILE NO: FI 2676 *	DATE OF PURCHASE: 10/21/1998	GRANTOR: TOWN OF EVERGREEN
LEGAL DESCRIPTION: T31 R13-E S23 PT OF SWSE	PARCEL NO: 084735	CONTROL NO: 84735
2.7	\$510.57	0.99034825 \$505.64
	0	\$0.00 STAT 999999 STATE OF WISCONSIN
	0.004004	\$2.02 CNTY 34 LANGLADE COUNTY
	0.00077740	\$0.39 MUNI 34010 TOWN OF EVERGREEN
	0.00815730	\$4.12 REG 346440 SCH D OF WHITE LAKE
	0.00094140	\$0.48 VTAE 001500 NORTH CENTRAL VTAE DISTRICT
Parcel Total:		\$7.01

File Number Total:	\$7.01
--------------------	--------



# State of Wisconsin / Department of Natural Resources

Tony Evers , Governor

, Secretary

2/5/2025

## Chapter 70.114 - Aids Payment Worksheet For Tax Year 2024(Payment Year 2025) - Payment Due January 31, 2025

3384 of 7093

FILE NO: P 1828 A		DATE OF PURCHASE: 12/16/2003		GRANTOR: CANADIAN NATIONAL RAILROAD C	
LEGAL DESCRIPTION: T31 R13-E S36 PT OF NENE		PARCEL NO: 089615		CONTROL NO: 89615	
0.43	\$251.07	0.99034825	\$248.65		
		0	\$0.00	STAT 999999	STATE OF WISCONSIN
		0.004004	\$1.00	CNTY 34	LANGLADE COUNTY
		0.00077740	\$0.19	MUNI 34010	TOWN OF EVERGREEN
		0.00815730	\$2.03	REG 346440	SCH D OF WHITE LAKE
		0.00094140	\$0.23	VTAE 001500	NORTH CENTRAL VTAE DISTRICT
Parcel Total:			\$3.45		

LEGAL DESCRIPTION: T31 R13-E S36 PT OF SWNE		PARCEL NO: 089618		CONTROL NO: 89618	
1.78	\$1,039.30	0.99034825	\$1,029.27		
		0	\$0.00	STAT 999999	STATE OF WISCONSIN
		0.004004	\$4.12	CNTY 34	LANGLADE COUNTY
		0.00077740	\$0.80	MUNI 34010	TOWN OF EVERGREEN
		0.00815730	\$8.40	REG 346440	SCH D OF WHITE LAKE
		0.00094140	\$0.97	VTAE 001500	NORTH CENTRAL VTAE DISTRICT
Parcel Total:			\$14.29		



# State of Wisconsin / Department of Natural Resources

Tony Evers , Governor

, Secretary

2/5/2025

## Chapter 70.114 - Aids Payment Worksheet For Tax Year 2024(Payment Year 2025) - Payment Due January 31, 2025

3385 of 7093

LEGAL DESCRIPTION: T31 R13-E S36 PT OF SENE				PARCEL NO: 089619				CONTROL NO: 89619	
1.27	\$741.52	0.99034825	\$734.36						
				0	\$0.00	STAT	999999	STATE OF WISCONSIN	
				0.004004	\$2.94	CNTY	34	LANGLADE COUNTY	
				0.00077740	\$0.57	MUNI	34010	TOWN OF EVERGREEN	
				0.00815730	\$5.99	REG	346440	SCH D OF WHITE LAKE	
				0.00094140	\$0.69	VTAE	001500	NORTH CENTRAL VTAE DISTRICT	
Parcel Total:					\$10.19				

LEGAL DESCRIPTION: T31 R13-E S36 PT OF SENW				PARCEL NO: 089620				CONTROL NO: 89620	
0.94	\$548.85	0.99034825	\$543.55						
				0	\$0.00	STAT	999999	STATE OF WISCONSIN	
				0.004004	\$2.18	CNTY	34	LANGLADE COUNTY	
				0.00077740	\$0.42	MUNI	34010	TOWN OF EVERGREEN	
				0.00815730	\$4.43	REG	346440	SCH D OF WHITE LAKE	
				0.00094140	\$0.51	VTAE	001500	NORTH CENTRAL VTAE DISTRICT	
Parcel Total:					\$7.54				

LEGAL DESCRIPTION: T31 R13-E S36 PT OF NESW				PARCEL NO: 089621				CONTROL NO: 89621	
3.4	\$1,985.18	0.99034825	\$1,966.02						
				0	\$0.00	STAT	999999	STATE OF WISCONSIN	
				0.004004	\$7.87	CNTY	34	LANGLADE COUNTY	
				0.00077740	\$1.53	MUNI	34010	TOWN OF EVERGREEN	
				0.00815730	\$16.04	REG	346440	SCH D OF WHITE LAKE	
				0.00094140	\$1.85	VTAE	001500	NORTH CENTRAL VTAE DISTRICT	
Parcel Total:					\$27.29				



# State of Wisconsin / Department of Natural Resources

Tony Evers , Governor

, Secretary

2/5/2025

## Chapter 70.114 - Aids Payment Worksheet For Tax Year 2024(Payment Year 2025) - Payment Due January 31, 2025

3386 of 7093

LEGAL DESCRIPTION: T31 R13-E S36 PT OF NWSW	PARCEL NO: 089622	CONTROL NO: 89622
---	-------------------	-------------------

0.59	\$344.49	0.99034825	\$341.16	
------	----------	------------	----------	--

0	\$0.00	STAT	999999	STATE OF WISCONSIN
0.004004	\$1.37	CNTY	34	LANGLADE COUNTY
0.00077740	\$0.27	MUNI	34010	TOWN OF EVERGREEN
0.00815730	\$2.78	REG	346440	SCH D OF WHITE LAKE
0.00094140	\$0.32	VTAE	001500	NORTH CENTRAL VTAE DISTRICT

Parcel Total:	\$4.74
---------------	--------

LEGAL DESCRIPTION: T31 R13-E S36 PT OF SWSW	PARCEL NO: 089623	CONTROL NO: 89623
---	-------------------	-------------------

2.17	\$1,267.02	0.99034825	\$1,254.79	
------	------------	------------	------------	--

0	\$0.00	STAT	999999	STATE OF WISCONSIN
0.004004	\$5.02	CNTY	34	LANGLADE COUNTY
0.00077740	\$0.98	MUNI	34010	TOWN OF EVERGREEN
0.00815730	\$10.24	REG	346440	SCH D OF WHITE LAKE
0.00094140	\$1.18	VTAE	001500	NORTH CENTRAL VTAE DISTRICT

Parcel Total:	\$17.42
---------------	---------

LEGAL DESCRIPTION: T31 R13-E S36 PT OF SESW	PARCEL NO: 089624	CONTROL NO: 89624
---	-------------------	-------------------

0.9	\$525.49	0.99034825	\$520.41	
-----	----------	------------	----------	--

0	\$0.00	STAT	999999	STATE OF WISCONSIN
0.004004	\$2.08	CNTY	34	LANGLADE COUNTY
0.00077740	\$0.40	MUNI	34010	TOWN OF EVERGREEN
0.00815730	\$4.25	REG	346440	SCH D OF WHITE LAKE
0.00094140	\$0.49	VTAE	001500	NORTH CENTRAL VTAE DISTRICT

Parcel Total:	\$7.22
---------------	--------



# State of Wisconsin / Department of Natural Resources

Tony Evers , Governor

, Secretary

2/5/2025

Chapter 70.114 - Aids Payment Worksheet For Tax Year 2024(Payment Year 2025) - Payment Due  
January 31, 2025

3387 of 7093

File Number Total: \$92.14

Municipality Total: \$3,093.86



**State of Wisconsin / Department of Natural Resources**

Tony Evers , Governor

, Secretary

2/5/2025

**Chapter 70.114 - Aids Payment Worksheet For Tax Year 2024(Payment Year 2025) - Payment Due  
January 31, 2025**

3388 of 7093

DETAIL FOR TOWN OF LANGLADE, LANGLADE COUNTY

Acres	Est. Adjust. Purch. Price	Level of Assessment	Adjusted Local Value	Net Gen. Tax Rate	Calc. Aid Pay Amount	----- Taxing Jurisdiction -----		
						Type	Code	Description
FILE NO: FI 1788 A			DATE OF PURCHASE: 03/22/1999			GRANTOR: MINNIE GETCHELL ESTATE		
LEGAL DESCRIPTION: T33 R13-E S16 PT OF NESW				PARCEL NO: 081263		CONTROL NO: 81263		
0.2	\$822.96	0.77940066	\$641.41					
				0	\$0.00	STAT	999999	STATE OF WISCONSIN
				0.00557670	\$3.58	CNTY	34	LANGLADE COUNTY
				0.00195920	\$1.26	MUNI	34012	TOWN OF LANGLADE
				0.00870550	\$5.58	REG	340140	SCH D OF ANTIGO
				0.00131120	\$0.84	VTAE	001500	NORTH CENTRAL VTAE DISTRICT
Parcel Total:					\$11.26			

File Number Total: \$11.26

FILE NO: FI 2263 *			DATE OF PURCHASE: 05/27/1993			GRANTOR: WISCONSIN CENTRAL LTD		
LEGAL DESCRIPTION: T32 R13-E S03 PT OF NWNE				PARCEL NO: 71711		CONTROL NO: 71711		
5.92	\$4,462.11	0.77940066	\$3,477.77					
				0	\$0.00	STAT	999999	STATE OF WISCONSIN
				0.00557670	\$19.39	CNTY	34	LANGLADE COUNTY
				0.00195920	\$6.81	MUNI	34012	TOWN OF LANGLADE
				0.01136130	\$39.51	REG	346440	SCH D OF WHITE LAKE
				0.00131120	\$4.56	VTAE	001500	NORTH CENTRAL VTAE DISTRICT
Parcel Total:					\$70.27			





# State of Wisconsin / Department of Natural Resources

Tony Evers , Governor

, Secretary

2/5/2025

## Chapter 70.114 - Aids Payment Worksheet For Tax Year 2024(Payment Year 2025) - Payment Due January 31, 2025

3389 of 7093

LEGAL DESCRIPTION: T32 R13-E S03 PT OF NENW				PARCEL NO: 71712				CONTROL NO: 71712			
0.87	\$656.00	0.77940066	\$511.28								
				0	\$0.00	STAT	999999	STATE OF WISCONSIN			
				0.00557670	\$2.85	CNTY	34	LANGLADE COUNTY			
				0.00195920	\$1.00	MUNI	34012	TOWN OF LANGLADE			
				0.01136130	\$5.81	REG	346440	SCH D OF WHITE LAKE			
				0.00131120	\$0.67	VTAE	001500	NORTH CENTRAL VTAE DISTRICT			
				Parcel Total:		\$10.33					

LEGAL DESCRIPTION: T33 R13-E S34 PT OF NWNE				PARCEL NO: 71713				CONTROL NO: 71713			
0.96	\$725.92	0.77940066	\$565.79								
				0	\$0.00	STAT	999999	STATE OF WISCONSIN			
				0.00557670	\$3.16	CNTY	34	LANGLADE COUNTY			
				0.00195920	\$1.11	MUNI	34012	TOWN OF LANGLADE			
				0.00870550	\$4.93	REG	340140	SCH D OF ANTIGO			
				0.00131120	\$0.74	VTAE	001500	NORTH CENTRAL VTAE DISTRICT			
				Parcel Total:		\$9.94					

LEGAL DESCRIPTION: T33 R13-E S34 PT OF SWNE				PARCEL NO: 71714				CONTROL NO: 71714			
0.08	\$59.94	0.77940066	\$46.72								
				0	\$0.00	STAT	999999	STATE OF WISCONSIN			
				0.00557670	\$0.26	CNTY	34	LANGLADE COUNTY			
				0.00195920	\$0.09	MUNI	34012	TOWN OF LANGLADE			
				0.00870550	\$0.41	REG	340140	SCH D OF ANTIGO			
				0.00131120	\$0.06	VTAE	001500	NORTH CENTRAL VTAE DISTRICT			
				Parcel Total:		\$0.82					



# State of Wisconsin / Department of Natural Resources

Tony Evers , Governor

, Secretary

2/5/2025

## Chapter 70.114 - Aids Payment Worksheet For Tax Year 2024(Payment Year 2025) - Payment Due January 31, 2025

3390 of 7093

LEGAL DESCRIPTION: T33 R13-E S34 PT OF SENW				PARCEL NO: 71715				CONTROL NO: 71715			
4.66	\$3,513.08	0.77940066	\$2,738.09	0	\$0.00	STAT	999999	STATE OF WISCONSIN			
				0.00557670	\$15.27	CNTY	34	LANGLADE COUNTY			
				0.00195920	\$5.36	MUNI	34012	TOWN OF LANGLADE			
				0.00870550	\$23.84	REG	340140	SCH D OF ANTIGO			
				0.00131120	\$3.59	VTAE	001500	NORTH CENTRAL VTAE DISTRICT			
Parcel Total:				\$48.06							

LEGAL DESCRIPTION: T33 R13-E S34 PT OF NESW				PARCEL NO: 71716				CONTROL NO: 71716			
3.87	\$2,917.02	0.77940066	\$2,273.53	0	\$0.00	STAT	999999	STATE OF WISCONSIN			
				0.00557670	\$12.68	CNTY	34	LANGLADE COUNTY			
				0.00195920	\$4.45	MUNI	34012	TOWN OF LANGLADE			
				0.00870550	\$19.79	REG	340140	SCH D OF ANTIGO			
				0.00131120	\$2.98	VTAE	001500	NORTH CENTRAL VTAE DISTRICT			
Parcel Total:				\$39.90							

LEGAL DESCRIPTION: T33 R13-E S34 PT OF NENW				PARCEL NO: 71717				CONTROL NO: 71717			
1.97	\$1,485.15	0.77940066	\$1,157.53	0	\$0.00	STAT	999999	STATE OF WISCONSIN			
				0.00557670	\$6.46	CNTY	34	LANGLADE COUNTY			
				0.00195920	\$2.27	MUNI	34012	TOWN OF LANGLADE			
				0.00870550	\$10.08	REG	340140	SCH D OF ANTIGO			
				0.00131120	\$1.52	VTAE	001500	NORTH CENTRAL VTAE DISTRICT			
Parcel Total:				\$20.33							



# State of Wisconsin / Department of Natural Resources

Tony Evers , Governor

, Secretary

2/5/2025

## Chapter 70.114 - Aids Payment Worksheet For Tax Year 2024(Payment Year 2025) - Payment Due January 31, 2025

3391 of 7093

File Number Total: \$199.65

FILE NO: FI 2402 \*      DATE OF PURCHASE: 02/08/1995      GRANTOR: WILLIAM E MILLER

LEGAL DESCRIPTION: T33 R13-E S27 PT OF NWSW      PARCEL NO: 012-1026.05      CONTROL NO: 74470

2.7      \$72,879.78      0.77940066      \$56,802.55

0	\$0.00	STAT	999999	STATE OF WISCONSIN
0.00557670	\$316.77	CNTY	34	LANGLADE COUNTY
0.00195920	\$111.29	MUNI	34012	TOWN OF LANGLADE
0.00870550	\$494.49	REG	340140	SCH D OF ANTIGO
0.00131120	\$74.48	VTAE	001500	NORTH CENTRAL VTAE DISTRICT

Parcel Total: \$997.03

File Number Total: \$997.03

FILE NO: FI 2476 \*      DATE OF PURCHASE: 03/08/1996      GRANTOR: RALPH ARROWOOD

LEGAL DESCRIPTION: T33 R13-E S19 PT OF NENW      PARCEL NO: 012-0892.01      CONTROL NO: 76361

0.54      \$8,312.47      0.77940066      \$6,478.75

0	\$0.00	STAT	999999	STATE OF WISCONSIN
0.00557670	\$36.13	CNTY	34	LANGLADE COUNTY
0.00195920	\$12.69	MUNI	34012	TOWN OF LANGLADE
0.00870550	\$56.40	REG	340140	SCH D OF ANTIGO
0.00131120	\$8.49	VTAE	001500	NORTH CENTRAL VTAE DISTRICT

Parcel Total: \$113.71

File Number Total: \$113.71



# State of Wisconsin / Department of Natural Resources

Tony Evers , Governor

, Secretary

2/5/2025

## Chapter 70.114 - Aids Payment Worksheet For Tax Year 2024(Payment Year 2025) - Payment Due January 31, 2025

3392 of 7093

FILE NO: FI 2501 *		DATE OF PURCHASE: 09/05/1996			GRANTOR: WILLIAM C PRIEM		
LEGAL DESCRIPTION: T33 R13-E S27 PT OF SWSW				PARCEL NO: 012-1027		CONTROL NO: 77224	
3.5	\$19,831.18	0.77940066	\$15,456.44				
		0	\$0.00	STAT	999999	STATE OF WISCONSIN	
		0.00557670	\$86.20	CNTY	34	LANGLADE COUNTY	
		0.00195920	\$30.28	MUNI	34012	TOWN OF LANGLADE	
		0.00870550	\$134.56	REG	340140	SCH D OF ANTIGO	
		0.00131120	\$20.27	VTAE	001500	NORTH CENTRAL VTAE DISTRICT	
Parcel Total:			\$271.31				

LEGAL DESCRIPTION: T33 R13-E S28 PT OF SENE		PARCEL NO: 012-1048			CONTROL NO: 77225		
23	\$101,293.42	0.77940066	\$78,948.16				
		0	\$0.00	STAT	999999	STATE OF WISCONSIN	
		0.00557670	\$440.27	CNTY	34	LANGLADE COUNTY	
		0.00195920	\$154.67	MUNI	34012	TOWN OF LANGLADE	
		0.00870550	\$687.28	REG	340140	SCH D OF ANTIGO	
		0.00131120	\$103.51	VTAE	001500	NORTH CENTRAL VTAE DISTRICT	
Parcel Total:			\$1,385.73				

File Number Total:		\$1,657.04					
--------------------	--	------------	--	--	--	--	--



# State of Wisconsin / Department of Natural Resources

Tony Evers , Governor

, Secretary

2/5/2025

## Chapter 70.114 - Aids Payment Worksheet For Tax Year 2024(Payment Year 2025) - Payment Due January 31, 2025

3393 of 7093

FILE NO: FI 2540 *		DATE OF PURCHASE: 02/20/1997		GRANTOR: NEKOOSA PAPERS, INC.	
LEGAL DESCRIPTION: T32 R13-E S02 PT OF NWNW		PARCEL NO: 012-0022		CONTROL NO: 78756	
5.2	\$4,453.36	0.77940066	\$3,470.95		
		0	\$0.00	STAT 999999	STATE OF WISCONSIN
		0.00557670	\$19.36	CNTY 34	LANGLADE COUNTY
		0.00195920	\$6.80	MUNI 34012	TOWN OF LANGLADE
		0.00870550	\$30.22	REG 340140	SCH D OF ANTIGO
		0.00131120	\$4.55	VTAE 001500	NORTH CENTRAL VTAE DISTRICT
Parcel Total:			\$60.93		

LEGAL DESCRIPTION: T32 R13-E S03 PT OF NENE		PARCEL NO: 012-0034		CONTROL NO: 78757	
6.3	\$5,395.42	0.77940066	\$4,205.20		
		0	\$0.00	STAT 999999	STATE OF WISCONSIN
		0.00557670	\$23.45	CNTY 34	LANGLADE COUNTY
		0.00195920	\$8.24	MUNI 34012	TOWN OF LANGLADE
		0.01136130	\$47.78	REG 346440	SCH D OF WHITE LAKE
		0.00131120	\$5.51	VTAE 001500	NORTH CENTRAL VTAE DISTRICT
Parcel Total:			\$84.98		



# State of Wisconsin / Department of Natural Resources

Tony Evers , Governor

, Secretary

2/5/2025

## Chapter 70.114 - Aids Payment Worksheet For Tax Year 2024(Payment Year 2025) - Payment Due January 31, 2025

3394 of 7093

LEGAL DESCRIPTION: T33 R13-E S21 PT OF SESE	PARCEL NO: 012-0935	CONTROL NO: 78758
---	---------------------	-------------------

10.4	\$8,906.73	0.77940066	\$6,941.91	
------	------------	------------	------------	--

0	\$0.00	STAT	999999	STATE OF WISCONSIN
0.00557670	\$38.71	CNTY	34	LANGLADE COUNTY
0.00195920	\$13.60	MUNI	34012	TOWN OF LANGLADE
0.00870550	\$60.43	REG	340140	SCH D OF ANTIGO
0.00131120	\$9.10	VTAE	001500	NORTH CENTRAL VTAE DISTRICT

Parcel Total:	\$121.84
---------------	----------

LEGAL DESCRIPTION: T33 R13-E S28 PT OF NWNW	PARCEL NO: 012-1050	CONTROL NO: 78759
---	---------------------	-------------------

2	\$1,712.83	0.77940066	\$1,334.98	
---	------------	------------	------------	--

0	\$0.00	STAT	999999	STATE OF WISCONSIN
0.00557670	\$7.44	CNTY	34	LANGLADE COUNTY
0.00195920	\$2.62	MUNI	34012	TOWN OF LANGLADE
0.00870550	\$11.62	REG	340140	SCH D OF ANTIGO
0.00131120	\$1.75	VTAE	001500	NORTH CENTRAL VTAE DISTRICT

Parcel Total:	\$23.43
---------------	---------

LEGAL DESCRIPTION: T33 R13-E S34 PT OF SESW	PARCEL NO: 012-1159	CONTROL NO: 78760
---	---------------------	-------------------

2.9	\$2,483.61	0.77940066	\$1,935.72	
-----	------------	------------	------------	--

0	\$0.00	STAT	999999	STATE OF WISCONSIN
0.00557670	\$10.80	CNTY	34	LANGLADE COUNTY
0.00195920	\$3.79	MUNI	34012	TOWN OF LANGLADE
0.00870550	\$16.85	REG	340140	SCH D OF ANTIGO
0.00131120	\$2.54	VTAE	001500	NORTH CENTRAL VTAE DISTRICT

Parcel Total:	\$33.98
---------------	---------



# State of Wisconsin / Department of Natural Resources

Tony Evers , Governor

, Secretary

2/5/2025

## Chapter 70.114 - Aids Payment Worksheet For Tax Year 2024(Payment Year 2025) - Payment Due January 31, 2025

3395 of 7093

File Number Total: \$325.16

FILE NO: FI 2576 \*      DATE OF PURCHASE: 08/19/1998      GRANTOR: WILLIAM SCHEY

LEGAL DESCRIPTION: T33 R13-E S27 PT OF SWSE-PL1 CSM330797      PARCEL NO: 012-1039      CONTROL NO: 80763

0.85      \$3,419.68      0.77940066      \$2,665.30

0      \$0.00      STAT      999999      STATE OF WISCONSIN

0.00557670      \$14.86      CNTY      34      LANGLADE COUNTY

0.00195920      \$5.22      MUNI      34012      TOWN OF LANGLADE

0.00870550      \$23.20      REG      340140      SCH D OF ANTIGO

0.00131120      \$3.49      VTAE      001500      NORTH CENTRAL VTAE DISTRICT

Parcel Total: \$46.77

LEGAL DESCRIPTION: T33 R13-E S34 PT OF NWNE-PL1 CSM330797      PARCEL NO: 012-1146      CONTROL NO: 80764

5.68      \$22,910.18      0.77940066      \$17,856.21

0      \$0.00      STAT      999999      STATE OF WISCONSIN

0.00557670      \$99.58      CNTY      34      LANGLADE COUNTY

0.00195920      \$34.98      MUNI      34012      TOWN OF LANGLADE

0.00870550      \$155.45      REG      340140      SCH D OF ANTIGO

0.00131120      \$23.41      VTAE      001500      NORTH CENTRAL VTAE DISTRICT

Parcel Total: \$313.42



# State of Wisconsin / Department of Natural Resources

Tony Evers , Governor

, Secretary

2/5/2025

## Chapter 70.114 - Aids Payment Worksheet For Tax Year 2024(Payment Year 2025) - Payment Due January 31, 2025

3396 of 7093

LEGAL DESCRIPTION: T33 R13-E S34 PT OF NENW-PL1 CSM330797      PARCEL NO: 012-1146      CONTROL NO: 80765

0.57      \$2,307.86      0.77940066      \$1,798.75

0      \$0.00      STAT      999999      STATE OF WISCONSIN

0.00557670      \$10.03      CNTY      34      LANGLADE COUNTY

0.00195920      \$3.52      MUNI      34012      TOWN OF LANGLADE

0.00870550      \$15.66      REG      340140      SCH D OF ANTIGO

0.00131120      \$2.36      VTAE      001500      NORTH CENTRAL VTAE DISTRICT

Parcel Total:      \$31.57

File Number Total:      \$391.76

FILE NO: FI 2580 \*      DATE OF PURCHASE: 07/20/1999      GRANTOR: FRANK WOHLFERD ESTATE

LEGAL DESCRIPTION: T33 R13-E S16 LT3-CSMDOC335720      PARCEL NO: 020-0851-02      CONTROL NO: 82046

0.91      \$38,678.97      0.77940066      \$30,146.42

0      \$0.00      STAT      999999      STATE OF WISCONSIN

0.00557670      \$168.12      CNTY      34      LANGLADE COUNTY

0.00195920      \$59.06      MUNI      34012      TOWN OF LANGLADE

0.00870550      \$262.44      REG      340140      SCH D OF ANTIGO

0.00131120      \$39.53      VTAE      001500      NORTH CENTRAL VTAE DISTRICT

Parcel Total:      \$529.15

File Number Total:      \$529.15





# State of Wisconsin / Department of Natural Resources

Tony Evers , Governor

, Secretary

2/5/2025

## Chapter 70.114 - Aids Payment Worksheet For Tax Year 2024(Payment Year 2025) - Payment Due January 31, 2025

3397 of 7093

FILE NO: FI 2753 *				DATE OF PURCHASE: 12/03/2002				GRANTOR: MILDRED A WILBANKS			
LEGAL DESCRIPTION: T32 R13-E S24 PT OF SENE				PARCEL NO: 012-0382.02				CONTROL NO: 87421			
5.05	\$54,291.62	0.77940066	\$42,314.92								
				0	\$0.00	STAT	999999	STATE OF WISCONSIN			
				0.00557670	\$235.98	CNTY	34	LANGLADE COUNTY			
				0.00195920	\$82.90	MUNI	34012	TOWN OF LANGLADE			
				0.01136130	\$480.75	REG	346440	SCH D OF WHITE LAKE			
				0.00131120	\$55.48	VTAE	001500	NORTH CENTRAL VTAE DISTRICT			
Parcel Total:					\$855.11						

File Number Total:					\$855.11						
--------------------	--	--	--	--	----------	--	--	--	--	--	--

FILE NO: FI 2768 *				DATE OF PURCHASE: 10/08/2003				GRANTOR: WISCONSIN DEPT OF TRANSPORTA			
LEGAL DESCRIPTION: T33 R13-E S16 PT E1/2 OF NWSE				PARCEL NO: 089846				CONTROL NO: 89846			
0.19	\$868.14	0.77940066	\$676.63								
				0	\$0.00	STAT	999999	STATE OF WISCONSIN			
				0.00557670	\$3.77	CNTY	34	LANGLADE COUNTY			
				0.00195920	\$1.33	MUNI	34012	TOWN OF LANGLADE			
				0.00870550	\$5.89	REG	340140	SCH D OF ANTIGO			
				0.00131120	\$0.89	VTAE	001500	NORTH CENTRAL VTAE DISTRICT			
Parcel Total:					\$11.88						

File Number Total:					\$11.88						
--------------------	--	--	--	--	---------	--	--	--	--	--	--



# State of Wisconsin / Department of Natural Resources

Tony Evers , Governor

, Secretary

2/5/2025

## Chapter 70.114 - Aids Payment Worksheet For Tax Year 2024(Payment Year 2025) - Payment Due January 31, 2025

3398 of 7093

FILE NO: FI 2843 *				DATE OF PURCHASE: 06/01/2007				GRANTOR: HERBERT E BUETTNER			
LEGAL DESCRIPTION: T32 R13-E S24 PT OF SENE				PARCEL NO: 012-0382.011				CONTROL NO: 97877			
1.25	\$17,314.08	0.77940066	\$13,494.61								
				0	\$0.00	STAT	999999	STATE OF WISCONSIN			
				0.00557670	\$75.26	CNTY	34	LANGLADE COUNTY			
				0.00195920	\$26.44	MUNI	34012	TOWN OF LANGLADE			
				0.01136130	\$153.32	REG	346440	SCH D OF WHITE LAKE			
				0.00131120	\$17.69	VTAE	001500	NORTH CENTRAL VTAE DISTRICT			
Parcel Total:					\$272.71						

LEGAL DESCRIPTION: T32 R13-E S24 PT OF NESE				PARCEL NO: 012-0382.011				CONTROL NO: 97878			
0.25	\$3,461.15	0.77940066	\$2,697.63								
				0	\$0.00	STAT	999999	STATE OF WISCONSIN			
				0.00557670	\$15.04	CNTY	34	LANGLADE COUNTY			
				0.00195920	\$5.29	MUNI	34012	TOWN OF LANGLADE			
				0.01136130	\$30.65	REG	346440	SCH D OF WHITE LAKE			
				0.00131120	\$3.54	VTAE	001500	NORTH CENTRAL VTAE DISTRICT			
Parcel Total:					\$54.52						

File Number Total:					\$327.23					
--------------------	--	--	--	--	----------	--	--	--	--	--



# State of Wisconsin / Department of Natural Resources

Tony Evers , Governor

, Secretary

2/5/2025

## Chapter 70.114 - Aids Payment Worksheet For Tax Year 2024(Payment Year 2025) - Payment Due January 31, 2025

3399 of 7093

FILE NO: FI 2857 *		DATE OF PURCHASE: 10/19/2006		GRANTOR: THERESA MCCOY	
LEGAL DESCRIPTION: T33 R13-E S16 PT OF SESW		PARCEL NO: 012-0851.003		CONTROL NO: 96913	
36	\$120,592.77	0.77940066	\$93,990.08		
		0	\$0.00	STAT 999999	STATE OF WISCONSIN
		0.00557670	\$524.16	CNTY 34	LANGLADE COUNTY
		0.00195920	\$184.14	MUNI 34012	TOWN OF LANGLADE
		0.00870550	\$818.23	REG 340140	SCH D OF ANTIGO
		0.00131120	\$123.24	VTAE 001500	NORTH CENTRAL VTAE DISTRICT
Parcel Total:			\$1,649.77		

LEGAL DESCRIPTION: T33 R13-E S16 W1/2 OF NESW		PARCEL NO: 012-0847.001		CONTROL NO: 96914	
19	\$37,406.27	0.77940066	\$29,154.47		
		0	\$0.00	STAT 999999	STATE OF WISCONSIN
		0.00557670	\$162.59	CNTY 34	LANGLADE COUNTY
		0.00195920	\$57.12	MUNI 34012	TOWN OF LANGLADE
		0.00870550	\$253.80	REG 340140	SCH D OF ANTIGO
		0.00131120	\$38.23	VTAE 001500	NORTH CENTRAL VTAE DISTRICT
Parcel Total:			\$511.74		

File Number Total:	\$2,161.51
--------------------	------------



# State of Wisconsin / Department of Natural Resources

Tony Evers , Governor

, Secretary

2/5/2025

## Chapter 70.114 - Aids Payment Worksheet For Tax Year 2024(Payment Year 2025) - Payment Due January 31, 2025

3400 of 7093

FILE NO: FM 10190 *		DATE OF PURCHASE: 08/17/2013			GRANTOR: Ronald J. Piela & Ann M. Po		
LEGAL DESCRIPTION: T33 R13-E S28 PT OF NWSW		PARCEL NO: 012-1054.001			CONTROL NO: 125940		
8.5	\$30,916.13	0.77940066	\$24,096.05				
		0	\$0.00	STAT	999999	STATE OF WISCONSIN	
		0.00557670	\$134.38	CNTY	34	LANGLADE COUNTY	
		0.00195920	\$47.21	MUNI	34012	TOWN OF LANGLADE	
		0.00870550	\$209.77	REG	340140	SCH D OF ANTIGO	
		0.00131120	\$31.59	VTAE	001500	NORTH CENTRAL VTAE DISTRICT	
Parcel Total:			\$422.95				

File Number Total:		\$422.95					
--------------------	--	----------	--	--	--	--	--

FILE NO: FM 10880 *		DATE OF PURCHASE: 12/14/2023			GRANTOR: Rose Mary M Wheeler		
LEGAL DESCRIPTION: T33 R13-E S17 PT OF SWSE		PARCEL NO: 0120870002			CONTROL NO: 144897		
1.1	\$2,989.34	0.77940066	\$2,329.90				
		0	\$0.00	STAT	999999	STATE OF WISCONSIN	
		0.00557670	\$12.99	CNTY	34	LANGLADE COUNTY	
		0.00195920	\$4.56	MUNI	34012	TOWN OF LANGLADE	
		0.00870550	\$20.28	REG	340140	SCH D OF ANTIGO	
		0.00131120	\$3.05	VTAE	001500	NORTH CENTRAL VTAE DISTRICT	
Parcel Total:			\$40.88				

File Number Total:		\$40.88					
--------------------	--	---------	--	--	--	--	--



# State of Wisconsin / Department of Natural Resources

Tony Evers , Governor

, Secretary

2/5/2025

## Chapter 70.114 - Aids Payment Worksheet For Tax Year 2024(Payment Year 2025) - Payment Due January 31, 2025

3401 of 7093

FILE NO: P 1794 J		DATE OF PURCHASE: 06/25/2003		GRANTOR: WISCONSIN CENTRAL LTD.	
LEGAL DESCRIPTION: T33 R13-E S01 PT OF NWNW		PARCEL NO: 090611		CONTROL NO: 90611	
0.28	\$193.85	0.77940066	\$151.09		
		0	\$0.00	STAT 999999	STATE OF WISCONSIN
		0.00557670	\$0.84	CNTY 34	LANGLADE COUNTY
		0.00195920	\$0.30	MUNI 34012	TOWN OF LANGLADE
		0.00870550	\$1.32	REG 340140	SCH D OF ANTIGO
		0.00131120	\$0.20	VTAE 001500	NORTH CENTRAL VTAE DISTRICT
Parcel Total:			\$2.66		

LEGAL DESCRIPTION: T33 R13-E S02 PT OF NENE		PARCEL NO: 090612		CONTROL NO: 90612	
6.16	\$4,264.82	0.77940066	\$3,324.01		
		0	\$0.00	STAT 999999	STATE OF WISCONSIN
		0.00557670	\$18.54	CNTY 34	LANGLADE COUNTY
		0.00195920	\$6.51	MUNI 34012	TOWN OF LANGLADE
		0.00870550	\$28.94	REG 340140	SCH D OF ANTIGO
		0.00131120	\$4.36	VTAE 001500	NORTH CENTRAL VTAE DISTRICT
Parcel Total:			\$58.35		



# State of Wisconsin / Department of Natural Resources

Tony Evers , Governor

, Secretary

2/5/2025

## Chapter 70.114 - Aids Payment Worksheet For Tax Year 2024(Payment Year 2025) - Payment Due January 31, 2025

3402 of 7093

LEGAL DESCRIPTION: T33 R13-E S02 PT OF SENE      PARCEL NO: 090613      CONTROL NO: 90613

8      \$5,538.72      0.77940066      \$4,316.88

0	\$0.00	STAT	999999	STATE OF WISCONSIN
0.00557670	\$24.07	CNTY	34	LANGLADE COUNTY
0.00195920	\$8.46	MUNI	34012	TOWN OF LANGLADE
0.00870550	\$37.58	REG	340140	SCH D OF ANTIGO
0.00131120	\$5.66	VTAE	001500	NORTH CENTRAL VTAE DISTRICT

Parcel Total:      \$75.77

LEGAL DESCRIPTION: T33 R13-E S02 PT OF NESE      PARCEL NO: 090614      CONTROL NO: 90614

2.61      \$1,807.00      0.77940066      \$1,408.38

0	\$0.00	STAT	999999	STATE OF WISCONSIN
0.00557670	\$7.85	CNTY	34	LANGLADE COUNTY
0.00195920	\$2.76	MUNI	34012	TOWN OF LANGLADE
0.00870550	\$12.26	REG	340140	SCH D OF ANTIGO
0.00131120	\$1.85	VTAE	001500	NORTH CENTRAL VTAE DISTRICT

Parcel Total:      \$24.72

LEGAL DESCRIPTION: T33 R13-E S02 PT OF NWSE      PARCEL NO: 090615      CONTROL NO: 90615

0.6      \$415.40      0.77940066      \$323.76

0	\$0.00	STAT	999999	STATE OF WISCONSIN
0.00557670	\$1.81	CNTY	34	LANGLADE COUNTY
0.00195920	\$0.63	MUNI	34012	TOWN OF LANGLADE
0.00870550	\$2.82	REG	340140	SCH D OF ANTIGO
0.00131120	\$0.42	VTAE	001500	NORTH CENTRAL VTAE DISTRICT

Parcel Total:      \$5.68



# State of Wisconsin / Department of Natural Resources

Tony Evers , Governor

, Secretary

2/5/2025

## Chapter 70.114 - Aids Payment Worksheet For Tax Year 2024(Payment Year 2025) - Payment Due January 31, 2025

3403 of 7093

LEGAL DESCRIPTION: T33 R13-E S02 PT OF SWSE				PARCEL NO: 090616				CONTROL NO: 90616			
3.21	\$2,222.42	0.77940066	\$1,732.15								
				0	\$0.00	STAT	999999	STATE OF WISCONSIN			
				0.00557670	\$9.66	CNTY	34	LANGLADE COUNTY			
				0.00195920	\$3.39	MUNI	34012	TOWN OF LANGLADE			
				0.00870550	\$15.08	REG	340140	SCH D OF ANTIGO			
				0.00131120	\$2.27	VTAE	001500	NORTH CENTRAL VTAE DISTRICT			
Parcel Total:					\$30.40						

LEGAL DESCRIPTION: T33 R13-E S11 PT OF NWNE				PARCEL NO: 090617				CONTROL NO: 90617			
3.14	\$2,173.95	0.77940066	\$1,694.37								
				0	\$0.00	STAT	999999	STATE OF WISCONSIN			
				0.00557670	\$9.45	CNTY	34	LANGLADE COUNTY			
				0.00195920	\$3.32	MUNI	34012	TOWN OF LANGLADE			
				0.00870550	\$14.75	REG	340140	SCH D OF ANTIGO			
				0.00131120	\$2.22	VTAE	001500	NORTH CENTRAL VTAE DISTRICT			
Parcel Total:					\$29.74						

LEGAL DESCRIPTION: T33 R13-E S11 PT OF SWNE				PARCEL NO: 090618				CONTROL NO: 90618			
2.98	\$2,063.17	0.77940066	\$1,608.04								
				0	\$0.00	STAT	999999	STATE OF WISCONSIN			
				0.00557670	\$8.97	CNTY	34	LANGLADE COUNTY			
				0.00195920	\$3.15	MUNI	34012	TOWN OF LANGLADE			
				0.00870550	\$14.00	REG	340140	SCH D OF ANTIGO			
				0.00131120	\$2.11	VTAE	001500	NORTH CENTRAL VTAE DISTRICT			
Parcel Total:					\$28.23						



# State of Wisconsin / Department of Natural Resources

Tony Evers , Governor

, Secretary

2/5/2025

## Chapter 70.114 - Aids Payment Worksheet For Tax Year 2024(Payment Year 2025) - Payment Due January 31, 2025

3404 of 7093

LEGAL DESCRIPTION: T33 R13-E S11 PT OF NWSE				PARCEL NO: 090619		CONTROL NO: 90619		
2.98	\$2,063.17	0.77940066	\$1,608.04					
				0	\$0.00	STAT	999999	STATE OF WISCONSIN
				0.00557670	\$8.97	CNTY	34	LANGLADE COUNTY
				0.00195920	\$3.15	MUNI	34012	TOWN OF LANGLADE
				0.00870550	\$14.00	REG	340140	SCH D OF ANTIGO
				0.00131120	\$2.11	VTAE	001500	NORTH CENTRAL VTAE DISTRICT
Parcel Total:					\$28.23			

LEGAL DESCRIPTION: T33 R13-E S11 PT OF SWSE				PARCEL NO: 090620		CONTROL NO: 90620		
3.12	\$2,160.10	0.77940066	\$1,683.59					
				0	\$0.00	STAT	999999	STATE OF WISCONSIN
				0.00557670	\$9.39	CNTY	34	LANGLADE COUNTY
				0.00195920	\$3.30	MUNI	34012	TOWN OF LANGLADE
				0.00870550	\$14.66	REG	340140	SCH D OF ANTIGO
				0.00131120	\$2.21	VTAE	001500	NORTH CENTRAL VTAE DISTRICT
Parcel Total:					\$29.56			

LEGAL DESCRIPTION: T33 R13-E S14 PT OF NWNE				PARCEL NO: 090621		CONTROL NO: 90621		
1.83	\$1,266.99	0.77940066	\$987.49					
				0	\$0.00	STAT	999999	STATE OF WISCONSIN
				0.00557670	\$5.51	CNTY	34	LANGLADE COUNTY
				0.00195920	\$1.93	MUNI	34012	TOWN OF LANGLADE
				0.00870550	\$8.60	REG	340140	SCH D OF ANTIGO
				0.00131120	\$1.29	VTAE	001500	NORTH CENTRAL VTAE DISTRICT
Parcel Total:					\$17.33			





# State of Wisconsin / Department of Natural Resources

Tony Evers , Governor

, Secretary

2/5/2025

## Chapter 70.114 - Aids Payment Worksheet For Tax Year 2024(Payment Year 2025) - Payment Due January 31, 2025

3405 of 7093

LEGAL DESCRIPTION: T33 R13-E S14 PT OF NENE      PARCEL NO: 090622      CONTROL NO: 90622

1.14      \$789.27      0.77940066      \$615.16

0	\$0.00	STAT	999999	STATE OF WISCONSIN
0.00557670	\$3.43	CNTY	34	LANGLADE COUNTY
0.00195920	\$1.21	MUNI	34012	TOWN OF LANGLADE
0.00870550	\$5.36	REG	340140	SCH D OF ANTIGO
0.00131120	\$0.81	VTAE	001500	NORTH CENTRAL VTAE DISTRICT

Parcel Total:      \$10.81

LEGAL DESCRIPTION: T33 R13-E S14 PT OF SENE      PARCEL NO: 090623      CONTROL NO: 90623

3.14      \$2,173.95      0.77940066      \$1,694.37

0	\$0.00	STAT	999999	STATE OF WISCONSIN
0.00557670	\$9.45	CNTY	34	LANGLADE COUNTY
0.00195920	\$3.32	MUNI	34012	TOWN OF LANGLADE
0.00870550	\$14.75	REG	340140	SCH D OF ANTIGO
0.00131120	\$2.22	VTAE	001500	NORTH CENTRAL VTAE DISTRICT

Parcel Total:      \$29.74

LEGAL DESCRIPTION: T33 R13-E S14 PT OF NESE      PARCEL NO: 090624      CONTROL NO: 90624

3.03      \$2,097.79      0.77940066      \$1,635.02

0	\$0.00	STAT	999999	STATE OF WISCONSIN
0.00557670	\$9.12	CNTY	34	LANGLADE COUNTY
0.00195920	\$3.20	MUNI	34012	TOWN OF LANGLADE
0.00870550	\$14.23	REG	340140	SCH D OF ANTIGO
0.00131120	\$2.14	VTAE	001500	NORTH CENTRAL VTAE DISTRICT

Parcel Total:      \$28.69



# State of Wisconsin / Department of Natural Resources

Tony Evers , Governor

, Secretary

2/5/2025

## Chapter 70.114 - Aids Payment Worksheet For Tax Year 2024(Payment Year 2025) - Payment Due January 31, 2025

3406 of 7093

LEGAL DESCRIPTION: T33 R13-E S14 PT OF SESE	PARCEL NO: 090625	CONTROL NO: 90625
---	-------------------	-------------------

3.03	\$2,097.79	0.77940066	\$1,635.02	
------	------------	------------	------------	--

0	\$0.00	STAT	999999	STATE OF WISCONSIN
0.00557670	\$9.12	CNTY	34	LANGLADE COUNTY
0.00195920	\$3.20	MUNI	34012	TOWN OF LANGLADE
0.00870550	\$14.23	REG	340140	SCH D OF ANTIGO
0.00131120	\$2.14	VTAE	001500	NORTH CENTRAL VTAE DISTRICT

Parcel Total:	\$28.69
---------------	---------

LEGAL DESCRIPTION: T33 R13-E S23 PT OF NENE	PARCEL NO: 090626	CONTROL NO: 90626
---	-------------------	-------------------

3.02	\$2,090.87	0.77940066	\$1,629.62	
------	------------	------------	------------	--

0	\$0.00	STAT	999999	STATE OF WISCONSIN
0.00557670	\$9.09	CNTY	34	LANGLADE COUNTY
0.00195920	\$3.19	MUNI	34012	TOWN OF LANGLADE
0.00870550	\$14.19	REG	340140	SCH D OF ANTIGO
0.00131120	\$2.14	VTAE	001500	NORTH CENTRAL VTAE DISTRICT

Parcel Total:	\$28.61
---------------	---------

LEGAL DESCRIPTION: T33 R13-E S23 PT OF SENE	PARCEL NO: 090627	CONTROL NO: 90627
---	-------------------	-------------------

1.03	\$713.11	0.77940066	\$555.79	
------	----------	------------	----------	--

0	\$0.00	STAT	999999	STATE OF WISCONSIN
0.00557670	\$3.10	CNTY	34	LANGLADE COUNTY
0.00195920	\$1.09	MUNI	34012	TOWN OF LANGLADE
0.00870550	\$4.84	REG	340140	SCH D OF ANTIGO
0.00131120	\$0.73	VTAE	001500	NORTH CENTRAL VTAE DISTRICT

Parcel Total:	\$9.76
---------------	--------



# State of Wisconsin / Department of Natural Resources

Tony Evers , Governor

, Secretary

2/5/2025

## Chapter 70.114 - Aids Payment Worksheet For Tax Year 2024(Payment Year 2025) - Payment Due January 31, 2025

3407 of 7093

LEGAL DESCRIPTION: T33 R13-E S23 PT OF SWNE      PARCEL NO: 090628      CONTROL NO: 90628

2.29      \$1,585.46      0.77940066      \$1,235.71

0	\$0.00	STAT	999999	STATE OF WISCONSIN
0.00557670	\$6.89	CNTY	34	LANGLADE COUNTY
0.00195920	\$2.42	MUNI	34012	TOWN OF LANGLADE
0.00870550	\$10.76	REG	340140	SCH D OF ANTIGO
0.00131120	\$1.62	VTAE	001500	NORTH CENTRAL VTAE DISTRICT

Parcel Total:      \$21.69

LEGAL DESCRIPTION: T33 R13-E S23 PT OF NWSE      PARCEL NO: 090629      CONTROL NO: 90629

3.44      \$2,381.65      0.77940066      \$1,856.26

0	\$0.00	STAT	999999	STATE OF WISCONSIN
0.00557670	\$10.35	CNTY	34	LANGLADE COUNTY
0.00195920	\$3.64	MUNI	34012	TOWN OF LANGLADE
0.00870550	\$16.16	REG	340140	SCH D OF ANTIGO
0.00131120	\$2.43	VTAE	001500	NORTH CENTRAL VTAE DISTRICT

Parcel Total:      \$32.58

LEGAL DESCRIPTION: T33 R13-E S23 PT OF SWSE      PARCEL NO: 090630      CONTROL NO: 90630

0.45      \$311.56      0.77940066      \$242.83

0	\$0.00	STAT	999999	STATE OF WISCONSIN
0.00557670	\$1.35	CNTY	34	LANGLADE COUNTY
0.00195920	\$0.48	MUNI	34012	TOWN OF LANGLADE
0.00870550	\$2.11	REG	340140	SCH D OF ANTIGO
0.00131120	\$0.32	VTAE	001500	NORTH CENTRAL VTAE DISTRICT

Parcel Total:      \$4.26



# State of Wisconsin / Department of Natural Resources

Tony Evers , Governor

, Secretary

2/5/2025

## Chapter 70.114 - Aids Payment Worksheet For Tax Year 2024(Payment Year 2025) - Payment Due January 31, 2025

3408 of 7093

LEGAL DESCRIPTION: T33 R13-E S23 PT OF SESW				PARCEL NO: 090631				CONTROL NO: 90631			
2.8	\$1,938.55	0.77940066	\$1,510.91								
				0	\$0.00	STAT	999999	STATE OF WISCONSIN			
				0.00557670	\$8.43	CNTY	34	LANGLADE COUNTY			
				0.00195920	\$2.96	MUNI	34012	TOWN OF LANGLADE			
				0.00870550	\$13.15	REG	340140	SCH D OF ANTIGO			
				0.00131120	\$1.98	VTAE	001500	NORTH CENTRAL VTAE DISTRICT			
Parcel Total:					\$26.52						

LEGAL DESCRIPTION: T33 R13-E S27 PT OF NESE				PARCEL NO: 090632				CONTROL NO: 90632			
0.22	\$152.31	0.77940066	\$118.71								
				0	\$0.00	STAT	999999	STATE OF WISCONSIN			
				0.00557670	\$0.66	CNTY	34	LANGLADE COUNTY			
				0.00195920	\$0.23	MUNI	34012	TOWN OF LANGLADE			
				0.00870550	\$1.03	REG	340140	SCH D OF ANTIGO			
				0.00131120	\$0.16	VTAE	001500	NORTH CENTRAL VTAE DISTRICT			
Parcel Total:					\$2.08						

LEGAL DESCRIPTION: T33 R13-E S27 PT OF SESE				PARCEL NO: 090633				CONTROL NO: 90633			
8.26	\$5,718.73	0.77940066	\$4,457.18								
				0	\$0.00	STAT	999999	STATE OF WISCONSIN			
				0.00557670	\$24.86	CNTY	34	LANGLADE COUNTY			
				0.00195920	\$8.73	MUNI	34012	TOWN OF LANGLADE			
				0.00870550	\$38.80	REG	340140	SCH D OF ANTIGO			
				0.00131120	\$5.84	VTAE	001500	NORTH CENTRAL VTAE DISTRICT			
Parcel Total:					\$78.23						



# State of Wisconsin / Department of Natural Resources

Tony Evers , Governor

, Secretary

2/5/2025

## Chapter 70.114 - Aids Payment Worksheet For Tax Year 2024(Payment Year 2025) - Payment Due January 31, 2025

3409 of 7093

LEGAL DESCRIPTION: T33 R13-E S27 PT OF SWSE	PARCEL NO: 090634	CONTROL NO: 90634
---	-------------------	-------------------

0.03      \$20.78      0.77940066      \$16.19

0	\$0.00	STAT	999999	STATE OF WISCONSIN
0.00557670	\$0.09	CNTY	34	LANGLADE COUNTY
0.00195920	\$0.03	MUNI	34012	TOWN OF LANGLADE
0.00870550	\$0.14	REG	340140	SCH D OF ANTIGO
0.00131120	\$0.02	VTAE	001500	NORTH CENTRAL VTAE DISTRICT

Parcel Total:      \$0.28

LEGAL DESCRIPTION: T33 R13-E S34 PT OF NENE	PARCEL NO: 090635	CONTROL NO: 90635
---	-------------------	-------------------

0.46      \$318.48      0.77940066      \$248.22

0	\$0.00	STAT	999999	STATE OF WISCONSIN
0.00557670	\$1.38	CNTY	34	LANGLADE COUNTY
0.00195920	\$0.49	MUNI	34012	TOWN OF LANGLADE
0.00870550	\$2.16	REG	340140	SCH D OF ANTIGO
0.00131120	\$0.33	VTAE	001500	NORTH CENTRAL VTAE DISTRICT

Parcel Total:      \$4.36

LEGAL DESCRIPTION: T33 R13-E S34 PT OF NWNE	PARCEL NO: 090636	CONTROL NO: 90636
---	-------------------	-------------------

7.8      \$5,400.26      0.77940066      \$4,208.97

0	\$0.00	STAT	999999	STATE OF WISCONSIN
0.00557670	\$23.47	CNTY	34	LANGLADE COUNTY
0.00195920	\$8.25	MUNI	34012	TOWN OF LANGLADE
0.00870550	\$36.64	REG	340140	SCH D OF ANTIGO
0.00131120	\$5.52	VTAE	001500	NORTH CENTRAL VTAE DISTRICT

Parcel Total:      \$73.88



# State of Wisconsin / Department of Natural Resources

Tony Evers , Governor

, Secretary

2/5/2025

## Chapter 70.114 - Aids Payment Worksheet For Tax Year 2024(Payment Year 2025) - Payment Due January 31, 2025

3410 of 7093

LEGAL DESCRIPTION: T33 R13-E S34 PT OF SWNE	PARCEL NO: 090637	CONTROL NO: 90637
---	-------------------	-------------------

0.03	\$20.78	0.77940066	\$16.19
------	---------	------------	---------

0	\$0.00	STAT	999999	STATE OF WISCONSIN
0.00557670	\$0.09	CNTY	34	LANGLADE COUNTY
0.00195920	\$0.03	MUNI	34012	TOWN OF LANGLADE
0.00870550	\$0.14	REG	340140	SCH D OF ANTIGO
0.00131120	\$0.02	VTAE	001500	NORTH CENTRAL VTAE DISTRICT

Parcel Total:	\$0.28
---------------	--------

LEGAL DESCRIPTION: T33 R13-E S34 PT OF NENW	PARCEL NO: 090638	CONTROL NO: 90638
---	-------------------	-------------------

0.46	\$318.48	0.77940066	\$248.22
------	----------	------------	----------

0	\$0.00	STAT	999999	STATE OF WISCONSIN
0.00557670	\$1.38	CNTY	34	LANGLADE COUNTY
0.00195920	\$0.49	MUNI	34012	TOWN OF LANGLADE
0.00870550	\$2.16	REG	340140	SCH D OF ANTIGO
0.00131120	\$0.33	VTAE	001500	NORTH CENTRAL VTAE DISTRICT

Parcel Total:	\$4.36
---------------	--------

LEGAL DESCRIPTION: T33 R13-E S34 PT OF SENW	PARCEL NO: 090639	CONTROL NO: 90639
---	-------------------	-------------------

7.34	\$5,081.78	0.77940066	\$3,960.75
------	------------	------------	------------

0	\$0.00	STAT	999999	STATE OF WISCONSIN
0.00557670	\$22.09	CNTY	34	LANGLADE COUNTY
0.00195920	\$7.76	MUNI	34012	TOWN OF LANGLADE
0.00870550	\$34.48	REG	340140	SCH D OF ANTIGO
0.00131120	\$5.19	VTAE	001500	NORTH CENTRAL VTAE DISTRICT

Parcel Total:	\$69.52
---------------	---------



# State of Wisconsin / Department of Natural Resources

Tony Evers , Governor

, Secretary

2/5/2025

## Chapter 70.114 - Aids Payment Worksheet For Tax Year 2024(Payment Year 2025) - Payment Due January 31, 2025

3411 of 7093

LEGAL DESCRIPTION: T33 R13-E S34 PT OF NESW				PARCEL NO: 090640				CONTROL NO: 90640			
5.3	\$3,669.40	0.77940066	\$2,859.94								
				0	\$0.00	STAT	999999	STATE OF WISCONSIN			
				0.00557670	\$15.95	CNTY	34	LANGLADE COUNTY			
				0.00195920	\$5.60	MUNI	34012	TOWN OF LANGLADE			
				0.00870550	\$24.90	REG	340140	SCH D OF ANTIGO			
				0.00131120	\$3.75	VTAE	001500	NORTH CENTRAL VTAE DISTRICT			
				Parcel Total:	\$50.20						

LEGAL DESCRIPTION: T33 R13-E S34 PT OF NWSW				PARCEL NO: 090641				CONTROL NO: 90641			
0.41	\$283.86	0.77940066	\$221.24								
				0	\$0.00	STAT	999999	STATE OF WISCONSIN			
				0.00557670	\$1.23	CNTY	34	LANGLADE COUNTY			
				0.00195920	\$0.43	MUNI	34012	TOWN OF LANGLADE			
				0.00870550	\$1.93	REG	340140	SCH D OF ANTIGO			
				0.00131120	\$0.29	VTAE	001500	NORTH CENTRAL VTAE DISTRICT			
				Parcel Total:	\$3.88						

LEGAL DESCRIPTION: T33 R13-E S34 PT OF SWSW				PARCEL NO: 090642				CONTROL NO: 90642			
0.14	\$96.93	0.77940066	\$75.55								
				0	\$0.00	STAT	999999	STATE OF WISCONSIN			
				0.00557670	\$0.42	CNTY	34	LANGLADE COUNTY			
				0.00195920	\$0.15	MUNI	34012	TOWN OF LANGLADE			
				0.00870550	\$0.66	REG	340140	SCH D OF ANTIGO			
				0.00131120	\$0.10	VTAE	001500	NORTH CENTRAL VTAE DISTRICT			
				Parcel Total:	\$1.33						



# State of Wisconsin / Department of Natural Resources

Tony Evers , Governor

, Secretary

2/5/2025

## Chapter 70.114 - Aids Payment Worksheet For Tax Year 2024(Payment Year 2025) - Payment Due January 31, 2025

3412 of 7093

LEGAL DESCRIPTION: T33 R13-E S34 PT OF SESW				PARCEL NO: 090643				CONTROL NO: 90643			
3.53	\$2,443.97	0.77940066	\$1,904.83								
				0	\$0.00	STAT	999999	STATE OF WISCONSIN			
				0.00557670	\$10.62	CNTY	34	LANGLADE COUNTY			
				0.00195920	\$3.73	MUNI	34012	TOWN OF LANGLADE			
				0.00870550	\$16.58	REG	340140	SCH D OF ANTIGO			
				0.00131120	\$2.50	VTAE	001500	NORTH CENTRAL VTAE DISTRICT			
Parcel Total:					\$33.43						

LEGAL DESCRIPTION: T33 R13-E S26 PT OF NENW				PARCEL NO: 090644				CONTROL NO: 90644			
3.32	\$2,298.57	0.77940066	\$1,791.51								
				0	\$0.00	STAT	999999	STATE OF WISCONSIN			
				0.00557670	\$9.99	CNTY	34	LANGLADE COUNTY			
				0.00195920	\$3.51	MUNI	34012	TOWN OF LANGLADE			
				0.00870550	\$15.60	REG	340140	SCH D OF ANTIGO			
				0.00131120	\$2.35	VTAE	001500	NORTH CENTRAL VTAE DISTRICT			
Parcel Total:					\$31.45						

LEGAL DESCRIPTION: T33 R13-E S26 PT OF SENW				PARCEL NO: 090645				CONTROL NO: 90645			
0.22	\$152.31	0.77940066	\$118.71								
				0	\$0.00	STAT	999999	STATE OF WISCONSIN			
				0.00557670	\$0.66	CNTY	34	LANGLADE COUNTY			
				0.00195920	\$0.23	MUNI	34012	TOWN OF LANGLADE			
				0.00870550	\$1.03	REG	340140	SCH D OF ANTIGO			
				0.00131120	\$0.16	VTAE	001500	NORTH CENTRAL VTAE DISTRICT			
Parcel Total:					\$2.08						





# State of Wisconsin / Department of Natural Resources

Tony Evers , Governor

, Secretary

2/5/2025

## Chapter 70.114 - Aids Payment Worksheet For Tax Year 2024(Payment Year 2025) - Payment Due January 31, 2025

3413 of 7093

LEGAL DESCRIPTION: T33 R13-E S26 PT OF SWNW	PARCEL NO: 090646	CONTROL NO: 90646
---	-------------------	-------------------

3.2	\$2,215.50	0.77940066	\$1,726.76	
-----	------------	------------	------------	--

0	\$0.00	STAT	999999	STATE OF WISCONSIN
0.00557670	\$9.63	CNTY	34	LANGLADE COUNTY
0.00195920	\$3.38	MUNI	34012	TOWN OF LANGLADE
0.00870550	\$15.03	REG	340140	SCH D OF ANTIGO
0.00131120	\$2.26	VTAE	001500	NORTH CENTRAL VTAE DISTRICT

Parcel Total:	\$30.30
---------------	---------

LEGAL DESCRIPTION: T33 R13-E S26 PT OF NWSW	PARCEL NO: 090647	CONTROL NO: 90647
---	-------------------	-------------------

2.98	\$2,063.17	0.77940066	\$1,608.04	
------	------------	------------	------------	--

0	\$0.00	STAT	999999	STATE OF WISCONSIN
0.00557670	\$8.97	CNTY	34	LANGLADE COUNTY
0.00195920	\$3.15	MUNI	34012	TOWN OF LANGLADE
0.00870550	\$14.00	REG	340140	SCH D OF ANTIGO
0.00131120	\$2.11	VTAE	001500	NORTH CENTRAL VTAE DISTRICT

Parcel Total:	\$28.23
---------------	---------

LEGAL DESCRIPTION: T32 R13-E S03 PT OF NENW	PARCEL NO: 090648	CONTROL NO: 90648
---	-------------------	-------------------

1.37	\$948.51	0.77940066	\$739.27	
------	----------	------------	----------	--

0	\$0.00	STAT	999999	STATE OF WISCONSIN
0.00557670	\$4.12	CNTY	34	LANGLADE COUNTY
0.00195920	\$1.45	MUNI	34012	TOWN OF LANGLADE
0.01136130	\$8.40	REG	346440	SCH D OF WHITE LAKE
0.00131120	\$0.97	VTAE	001500	NORTH CENTRAL VTAE DISTRICT

Parcel Total:	\$14.94
---------------	---------



# State of Wisconsin / Department of Natural Resources

Tony Evers , Governor

, Secretary

2/5/2025

## Chapter 70.114 - Aids Payment Worksheet For Tax Year 2024(Payment Year 2025) - Payment Due January 31, 2025

3414 of 7093

LEGAL DESCRIPTION: T32 R13-E S03 PT OF NWNE				PARCEL NO: 090649				CONTROL NO: 90649			
3.12	\$2,160.10	0.77940066	\$1,683.59	0	\$0.00	STAT	999999	STATE OF WISCONSIN			
				0.00557670	\$9.39	CNTY	34	LANGLADE COUNTY			
				0.00195920	\$3.30	MUNI	34012	TOWN OF LANGLADE			
				0.01136130	\$19.13	REG	346440	SCH D OF WHITE LAKE			
				0.00131120	\$2.21	VTAE	001500	NORTH CENTRAL VTAE DISTRICT			
Parcel Total:					\$34.03						

LEGAL DESCRIPTION: T32 R13-E S03 PT OF NENE				PARCEL NO: 090650				CONTROL NO: 90650			
2.93	\$2,028.55	0.77940066	\$1,581.06	0	\$0.00	STAT	999999	STATE OF WISCONSIN			
				0.00557670	\$8.82	CNTY	34	LANGLADE COUNTY			
				0.00195920	\$3.10	MUNI	34012	TOWN OF LANGLADE			
				0.01136130	\$17.96	REG	346440	SCH D OF WHITE LAKE			
				0.00131120	\$2.07	VTAE	001500	NORTH CENTRAL VTAE DISTRICT			
Parcel Total:					\$31.95						

LEGAL DESCRIPTION: T32 R13-E S02 PT OF NWNW				PARCEL NO: 090651				CONTROL NO: 90651			
3.2	\$2,215.50	0.77940066	\$1,726.76	0	\$0.00	STAT	999999	STATE OF WISCONSIN			
				0.00557670	\$9.63	CNTY	34	LANGLADE COUNTY			
				0.00195920	\$3.38	MUNI	34012	TOWN OF LANGLADE			
				0.00870550	\$15.03	REG	340140	SCH D OF ANTIGO			
				0.00131120	\$2.26	VTAE	001500	NORTH CENTRAL VTAE DISTRICT			
Parcel Total:					\$30.30						



# State of Wisconsin / Department of Natural Resources

Tony Evers , Governor

, Secretary

2/5/2025

## Chapter 70.114 - Aids Payment Worksheet For Tax Year 2024(Payment Year 2025) - Payment Due January 31, 2025

3415 of 7093

LEGAL DESCRIPTION: T32 R13-E S02 PT OF NENW				PARCEL NO: 090652	CONTROL NO: 90652			
1.84	\$1,273.91	0.77940066	\$992.89					
				0	\$0.00	STAT	999999	STATE OF WISCONSIN
				0.00557670	\$5.54	CNTY	34	LANGLADE COUNTY
				0.00195920	\$1.95	MUNI	34012	TOWN OF LANGLADE
				0.00870550	\$8.64	REG	340140	SCH D OF ANTIGO
				0.00131120	\$1.30	VTAE	001500	NORTH CENTRAL VTAE DISTRICT
Parcel Total:					\$17.43			

LEGAL DESCRIPTION: T32 R13-E S02 PT OF SENW				PARCEL NO: 090653	CONTROL NO: 90653			
1.37	\$948.51	0.77940066	\$739.27					
				0	\$0.00	STAT	999999	STATE OF WISCONSIN
				0.00557670	\$4.12	CNTY	34	LANGLADE COUNTY
				0.00195920	\$1.45	MUNI	34012	TOWN OF LANGLADE
				0.00870550	\$6.44	REG	340140	SCH D OF ANTIGO
				0.00131120	\$0.97	VTAE	001500	NORTH CENTRAL VTAE DISTRICT
Parcel Total:					\$12.98			

LEGAL DESCRIPTION: T32 R13-E S02 PT OF SWNW				PARCEL NO: 090654	CONTROL NO: 90654			
1.84	\$1,273.91	0.77940066	\$992.89					
				0	\$0.00	STAT	999999	STATE OF WISCONSIN
				0.00557670	\$5.54	CNTY	34	LANGLADE COUNTY
				0.00195920	\$1.95	MUNI	34012	TOWN OF LANGLADE
				0.00870550	\$8.64	REG	340140	SCH D OF ANTIGO
				0.00131120	\$1.30	VTAE	001500	NORTH CENTRAL VTAE DISTRICT
Parcel Total:					\$17.43			



# State of Wisconsin / Department of Natural Resources

Tony Evers , Governor

, Secretary

2/5/2025

## Chapter 70.114 - Aids Payment Worksheet For Tax Year 2024(Payment Year 2025) - Payment Due January 31, 2025

3416 of 7093

LEGAL DESCRIPTION: T32 R13-E S02 PT OF NWSE				PARCEL NO: 090655				CONTROL NO: 90655			
0.91	\$630.03	0.77940066	\$491.04								
				0	\$0.00	STAT	999999	STATE OF WISCONSIN			
				0.00557670	\$2.74	CNTY	34	LANGLADE COUNTY			
				0.00195920	\$0.96	MUNI	34012	TOWN OF LANGLADE			
				0.00870550	\$4.27	REG	340140	SCH D OF ANTIGO			
				0.00131120	\$0.64	VTAE	001500	NORTH CENTRAL VTAE DISTRICT			
				Parcel Total:				\$8.61			

LEGAL DESCRIPTION: T32 R13-E S02 PT OF NESW				PARCEL NO: 090656				CONTROL NO: 90656			
3.67	\$2,540.89	0.77940066	\$1,980.37								
				0	\$0.00	STAT	999999	STATE OF WISCONSIN			
				0.00557670	\$11.04	CNTY	34	LANGLADE COUNTY			
				0.00195920	\$3.88	MUNI	34012	TOWN OF LANGLADE			
				0.00870550	\$17.24	REG	340140	SCH D OF ANTIGO			
				0.00131120	\$2.60	VTAE	001500	NORTH CENTRAL VTAE DISTRICT			
				Parcel Total:				\$34.76			

LEGAL DESCRIPTION: T32 R13-E S02 PT OF NWSE				PARCEL NO: 090657				CONTROL NO: 90657			
0.22	\$152.31	0.77940066	\$118.71								
				0	\$0.00	STAT	999999	STATE OF WISCONSIN			
				0.00557670	\$0.66	CNTY	34	LANGLADE COUNTY			
				0.00195920	\$0.23	MUNI	34012	TOWN OF LANGLADE			
				0.00870550	\$1.03	REG	340140	SCH D OF ANTIGO			
				0.00131120	\$0.16	VTAE	001500	NORTH CENTRAL VTAE DISTRICT			
				Parcel Total:				\$2.08			



# State of Wisconsin / Department of Natural Resources

Tony Evers , Governor

, Secretary

2/5/2025

## Chapter 70.114 - Aids Payment Worksheet For Tax Year 2024(Payment Year 2025) - Payment Due January 31, 2025

3417 of 7093

LEGAL DESCRIPTION: T32 R13-E S02 PT OF SWSE				PARCEL NO: 090658				CONTROL NO: 90658			
3.21	\$2,222.42	0.77940066	\$1,732.15								
				0	\$0.00	STAT	999999	STATE OF WISCONSIN			
				0.00557670	\$9.66	CNTY	34	LANGLADE COUNTY			
				0.00195920	\$3.39	MUNI	34012	TOWN OF LANGLADE			
				0.00870550	\$15.08	REG	340140	SCH D OF ANTIGO			
				0.00131120	\$2.27	VTAE	001500	NORTH CENTRAL VTAE DISTRICT			
Parcel Total:					\$30.40						

LEGAL DESCRIPTION: T32 R13-E S02 PT OF SESE				PARCEL NO: 090659				CONTROL NO: 90659			
3.21	\$2,222.42	0.77940066	\$1,732.15								
				0	\$0.00	STAT	999999	STATE OF WISCONSIN			
				0.00557670	\$9.66	CNTY	34	LANGLADE COUNTY			
				0.00195920	\$3.39	MUNI	34012	TOWN OF LANGLADE			
				0.00870550	\$15.08	REG	340140	SCH D OF ANTIGO			
				0.00131120	\$2.27	VTAE	001500	NORTH CENTRAL VTAE DISTRICT			
Parcel Total:					\$30.40						

LEGAL DESCRIPTION: T32 R13-E S11 PT OF NENE				PARCEL NO: 090660				CONTROL NO: 90660			
0.21	\$145.39	0.77940066	\$113.32								
				0	\$0.00	STAT	999999	STATE OF WISCONSIN			
				0.00557670	\$0.63	CNTY	34	LANGLADE COUNTY			
				0.00195920	\$0.22	MUNI	34012	TOWN OF LANGLADE			
				0.01136130	\$1.29	REG	346440	SCH D OF WHITE LAKE			
				0.00131120	\$0.15	VTAE	001500	NORTH CENTRAL VTAE DISTRICT			
Parcel Total:					\$2.29						



# State of Wisconsin / Department of Natural Resources

Tony Evers , Governor

, Secretary

2/5/2025

## Chapter 70.114 - Aids Payment Worksheet For Tax Year 2024(Payment Year 2025) - Payment Due January 31, 2025

3418 of 7093

LEGAL DESCRIPTION: T32 R13-E S12 PT OF NWNW				PARCEL NO: 090661		CONTROL NO: 90661		
3.39	\$2,347.03	0.77940066	\$1,829.28	0	\$0.00	STAT	999999	STATE OF WISCONSIN
				0.00557670	\$10.20	CNTY	34	LANGLADE COUNTY
				0.00195920	\$3.58	MUNI	34012	TOWN OF LANGLADE
				0.01136130	\$20.78	REG	346440	SCH D OF WHITE LAKE
				0.00131120	\$2.40	VTAE	001500	NORTH CENTRAL VTAE DISTRICT
Parcel Total:					\$36.96			

LEGAL DESCRIPTION: T32 R13-E S12 PT OF NENW				PARCEL NO: 090662		CONTROL NO: 90662		
2.29	\$1,585.46	0.77940066	\$1,235.71	0	\$0.00	STAT	999999	STATE OF WISCONSIN
				0.00557670	\$6.89	CNTY	34	LANGLADE COUNTY
				0.00195920	\$2.42	MUNI	34012	TOWN OF LANGLADE
				0.01136130	\$14.04	REG	346440	SCH D OF WHITE LAKE
				0.00131120	\$1.62	VTAE	001500	NORTH CENTRAL VTAE DISTRICT
Parcel Total:					\$24.97			

LEGAL DESCRIPTION: T32 R13-E S12 PT OF SENW				PARCEL NO: 090663		CONTROL NO: 90663		
1.37	\$948.51	0.77940066	\$739.27	0	\$0.00	STAT	999999	STATE OF WISCONSIN
				0.00557670	\$4.12	CNTY	34	LANGLADE COUNTY
				0.00195920	\$1.45	MUNI	34012	TOWN OF LANGLADE
				0.01136130	\$8.40	REG	346440	SCH D OF WHITE LAKE
				0.00131120	\$0.97	VTAE	001500	NORTH CENTRAL VTAE DISTRICT
Parcel Total:					\$14.94			



# State of Wisconsin / Department of Natural Resources

Tony Evers , Governor

, Secretary

2/5/2025

## Chapter 70.114 - Aids Payment Worksheet For Tax Year 2024(Payment Year 2025) - Payment Due January 31, 2025

3419 of 7093

LEGAL DESCRIPTION: T32 R13-E S12 PT OF SWNE	PARCEL NO: 090664	CONTROL NO: 90664
---	-------------------	-------------------

2.57	\$1,779.32	0.77940066	\$1,386.80	
------	------------	------------	------------	--

0	\$0.00	STAT	999999	STATE OF WISCONSIN
0.00557670	\$7.73	CNTY	34	LANGLADE COUNTY
0.00195920	\$2.72	MUNI	34012	TOWN OF LANGLADE
0.01136130	\$15.76	REG	346440	SCH D OF WHITE LAKE
0.00131120	\$1.82	VTAE	001500	NORTH CENTRAL VTAE DISTRICT

Parcel Total:	\$28.03
---------------	---------

LEGAL DESCRIPTION: T32 R13-E S12 PT OF NWSE	PARCEL NO: 090665	CONTROL NO: 90665
---	-------------------	-------------------

2.29	\$1,585.46	0.77940066	\$1,235.71	
------	------------	------------	------------	--

0	\$0.00	STAT	999999	STATE OF WISCONSIN
0.00557670	\$6.89	CNTY	34	LANGLADE COUNTY
0.00195920	\$2.42	MUNI	34012	TOWN OF LANGLADE
0.01136130	\$14.04	REG	346440	SCH D OF WHITE LAKE
0.00131120	\$1.62	VTAE	001500	NORTH CENTRAL VTAE DISTRICT

Parcel Total:	\$24.97
---------------	---------

LEGAL DESCRIPTION: T32 R13-E S12 PT OF NESE	PARCEL NO: 090666	CONTROL NO: 90666
---	-------------------	-------------------

1.26	\$872.35	0.77940066	\$679.91	
------	----------	------------	----------	--

0	\$0.00	STAT	999999	STATE OF WISCONSIN
0.00557670	\$3.79	CNTY	34	LANGLADE COUNTY
0.00195920	\$1.33	MUNI	34012	TOWN OF LANGLADE
0.01136130	\$7.72	REG	346440	SCH D OF WHITE LAKE
0.00131120	\$0.89	VTAE	001500	NORTH CENTRAL VTAE DISTRICT

Parcel Total:	\$13.73
---------------	---------



# State of Wisconsin / Department of Natural Resources

Tony Evers , Governor

, Secretary

2/5/2025

## Chapter 70.114 - Aids Payment Worksheet For Tax Year 2024(Payment Year 2025) - Payment Due January 31, 2025

3420 of 7093

LEGAL DESCRIPTION: T32 R13-E S12 PT OF SESE				PARCEL NO: 090668				CONTROL NO: 90668			
3.67	\$2,540.89	0.77940066	\$1,980.37								
				0	\$0.00	STAT	999999	STATE OF WISCONSIN			
				0.00557670	\$11.04	CNTY	34	LANGLADE COUNTY			
				0.00195920	\$3.88	MUNI	34012	TOWN OF LANGLADE			
				0.01136130	\$22.50	REG	346440	SCH D OF WHITE LAKE			
				0.00131120	\$2.60	VTAE	001500	NORTH CENTRAL VTAE DISTRICT			
				Parcel Total:		\$40.02					

LEGAL DESCRIPTION: T32 R13-E S13 PT OF NENE				PARCEL NO: 090669				CONTROL NO: 90669			
0.12	\$83.08	0.77940066	\$64.75								
				0	\$0.00	STAT	999999	STATE OF WISCONSIN			
				0.00557670	\$0.36	CNTY	34	LANGLADE COUNTY			
				0.00195920	\$0.13	MUNI	34012	TOWN OF LANGLADE			
				0.01136130	\$0.74	REG	346440	SCH D OF WHITE LAKE			
				0.00131120	\$0.08	VTAE	001500	NORTH CENTRAL VTAE DISTRICT			
				Parcel Total:		\$1.31					

LEGAL DESCRIPTION: T32 R13-E S25 PT OF NESE				PARCEL NO: 090670				CONTROL NO: 90670			
2.38	\$1,647.77	0.77940066	\$1,284.27								
				0	\$0.00	STAT	999999	STATE OF WISCONSIN			
				0.00557670	\$7.16	CNTY	34	LANGLADE COUNTY			
				0.00195920	\$2.52	MUNI	34012	TOWN OF LANGLADE			
				0.01136130	\$14.59	REG	346440	SCH D OF WHITE LAKE			
				0.00131120	\$1.68	VTAE	001500	NORTH CENTRAL VTAE DISTRICT			
				Parcel Total:		\$25.95					





# State of Wisconsin / Department of Natural Resources

Tony Evers , Governor

, Secretary

2/5/2025

## Chapter 70.114 - Aids Payment Worksheet For Tax Year 2024(Payment Year 2025) - Payment Due January 31, 2025

3421 of 7093

LEGAL DESCRIPTION: T32 R13-E S25 PT OF SESE	PARCEL NO: 090671	CONTROL NO: 90671
---	-------------------	-------------------

3.73	\$2,582.44	0.77940066	\$2,012.75
------	------------	------------	------------

0	\$0.00	STAT	999999	STATE OF WISCONSIN
0.00557670	\$11.22	CNTY	34	LANGLADE COUNTY
0.00195920	\$3.94	MUNI	34012	TOWN OF LANGLADE
0.01136130	\$22.87	REG	346440	SCH D OF WHITE LAKE
0.00131120	\$2.64	VTAE	001500	NORTH CENTRAL VTAE DISTRICT

Parcel Total:	\$40.67
---------------	---------

LEGAL DESCRIPTION: T32 R13-E S36 PT OF NENE	PARCEL NO: 090672	CONTROL NO: 90672
---	-------------------	-------------------

0.03	\$20.78	0.77940066	\$16.19
------	---------	------------	---------

0	\$0.00	STAT	999999	STATE OF WISCONSIN
0.00557670	\$0.09	CNTY	34	LANGLADE COUNTY
0.00195920	\$0.03	MUNI	34012	TOWN OF LANGLADE
0.01136130	\$0.18	REG	346440	SCH D OF WHITE LAKE
0.00131120	\$0.02	VTAE	001500	NORTH CENTRAL VTAE DISTRICT

Parcel Total:	\$0.32
---------------	--------

File Number Total:	\$1,485.38
--------------------	------------

Municipality Total:	\$9,529.70
---------------------	------------



# State of Wisconsin / Department of Natural Resources

Tony Evers , Governor

, Secretary

2/5/2025

## Chapter 70.114 - Aids Payment Worksheet For Tax Year 2024(Payment Year 2025) - Payment Due January 31, 2025

3422 of 7093

DETAIL FOR TOWN OF NORWOOD, LANGLADE COUNTY

Acres	Est. Adjust. Purch. Price	Level of Assessment	Adjusted Local Value	Net Gen. Tax Rate	Calc. Aid Pay Amount	Type	Code	Taxing Jurisdiction Description
FILE NO: FI 2649 *			DATE OF PURCHASE: 06/21/2000			GRANTOR: MARK BAINBRIDGE		
LEGAL DESCRIPTION: T30 R12-E S07 PT OF NESE-PLT1CSM343822				PARCEL NO: 016-0109		CONTROL NO: 84402		
39.28	\$88,073.48	0.70232210	\$61,855.95					
				0	\$0.00	STAT	999999	STATE OF WISCONSIN
				0.00599710	\$370.96	CNTY	34	LANGLADE COUNTY
				0.00199410	\$123.35	MUNI	34016	TOWN OF NORWOOD
				0.00936080	\$579.02	REG	340140	SCH D OF ANTIGO
				0.001410	\$87.21	VTAE	001500	NORTH CENTRAL VTAE DISTRICT
<b>Parcel Total:</b>					<b>\$1,160.54</b>			

LEGAL DESCRIPTION: T30 R12-E S07 NWSE-PLT1CSM343822				PARCEL NO: 016-0110		CONTROL NO: 84403		
40	\$88,073.48	0.70232210	\$61,855.95					
				0	\$0.00	STAT	999999	STATE OF WISCONSIN
				0.00599710	\$370.96	CNTY	34	LANGLADE COUNTY
				0.00199410	\$123.35	MUNI	34016	TOWN OF NORWOOD
				0.00936080	\$579.02	REG	340140	SCH D OF ANTIGO
				0.001410	\$87.21	VTAE	001500	NORTH CENTRAL VTAE DISTRICT
<b>Parcel Total:</b>					<b>\$1,160.54</b>			

<b>File Number Total:</b>					<b>\$2,321.08</b>			
---------------------------	--	--	--	--	-------------------	--	--	--



# State of Wisconsin / Department of Natural Resources

Tony Evers , Governor

, Secretary

2/5/2025

## Chapter 70.114 - Aids Payment Worksheet For Tax Year 2024(Payment Year 2025) - Payment Due January 31, 2025

3423 of 7093

FILE NO: FI 2701 *		DATE OF PURCHASE: 09/18/2001		GRANTOR: CROCKER HILLS TREES & NURSER	
LEGAL DESCRIPTION: T30 R12-E S03 SENW		PARCEL NO: 016-0040		CONTROL NO: 86135	
40	\$148,804.24	0.70232210	\$104,508.50		
		0	\$0.00	STAT 999999	STATE OF WISCONSIN
		0.00599710	\$626.75	CNTY 34	LANGLADE COUNTY
		0.00199410	\$208.40	MUNI 34016	TOWN OF NORWOOD
		0.00936080	\$978.28	REG 340140	SCH D OF ANTIGO
		0.001410	\$147.35	VTAE 001500	NORTH CENTRAL VTAE DISTRICT
Parcel Total:			\$1,960.78		

File Number Total:	\$1,960.78
--------------------	------------

FILE NO: FI 2822 *		DATE OF PURCHASE: 06/05/2005		GRANTOR: TROUT UNLIMITED	
LEGAL DESCRIPTION: T30 R12-E S07 PT OF SESE		PARCEL NO: 016-0112.001		CONTROL NO: 93348	
1	\$6,727.88	0.70232210	\$4,725.14		
		0	\$0.00	STAT 999999	STATE OF WISCONSIN
		0.00599710	\$28.34	CNTY 34	LANGLADE COUNTY
		0.00199410	\$9.42	MUNI 34016	TOWN OF NORWOOD
		0.00936080	\$44.23	REG 340140	SCH D OF ANTIGO
		0.001410	\$6.66	VTAE 001500	NORTH CENTRAL VTAE DISTRICT
Parcel Total:			\$88.65		

File Number Total:	\$88.65
--------------------	---------



# State of Wisconsin / Department of Natural Resources

Tony Evers , Governor

, Secretary

2/5/2025

## Chapter 70.114 - Aids Payment Worksheet For Tax Year 2024(Payment Year 2025) - Payment Due January 31, 2025

3424 of 7093

FILE NO: O 89 *				DATE OF PURCHASE: 07/20/1995				GRANTOR: THE NATURE CONSERVANCY			
LEGAL DESCRIPTION: T30 R12-E S17 NENW				PARCEL NO: 016-0259				CONTROL NO: 75469			
40	\$81,030.59	0.70232210	\$56,909.57								
				0	\$0.00	STAT	999999	STATE OF WISCONSIN			
				0.00599710	\$341.29	CNTY	34	LANGLADE COUNTY			
				0.00199410	\$113.49	MUNI	34016	TOWN OF NORWOOD			
				0.00936080	\$532.72	REG	340140	SCH D OF ANTIGO			
				0.001410	\$80.24	VTAE	001500	NORTH CENTRAL VTAE DISTRICT			
Parcel Total:				\$1,067.74							

LEGAL DESCRIPTION: T30 R12-E S17 NWNW				PARCEL NO: 016-0260				CONTROL NO: 75470			
40	\$81,030.59	0.70232210	\$56,909.57								
				0	\$0.00	STAT	999999	STATE OF WISCONSIN			
				0.00599710	\$341.29	CNTY	34	LANGLADE COUNTY			
				0.00199410	\$113.49	MUNI	34016	TOWN OF NORWOOD			
				0.00936080	\$532.72	REG	340140	SCH D OF ANTIGO			
				0.001410	\$80.24	VTAE	001500	NORTH CENTRAL VTAE DISTRICT			
Parcel Total:				\$1,067.74							



# State of Wisconsin / Department of Natural Resources

Tony Evers , Governor

, Secretary

2/5/2025

## Chapter 70.114 - Aids Payment Worksheet For Tax Year 2024(Payment Year 2025) - Payment Due January 31, 2025

3425 of 7093

LEGAL DESCRIPTION: T30 R12-E S08 SESW	PARCEL NO: 016-0124	CONTROL NO: 75471
---------------------------------------	---------------------	-------------------

40	\$83,486.06	0.70232210	\$58,634.11	
----	-------------	------------	-------------	--

	0	\$0.00	STAT	999999	STATE OF WISCONSIN
	0.00599710	\$351.64	CNTY	34	LANGLADE COUNTY
	0.00199410	\$116.92	MUNI	34016	TOWN OF NORWOOD
	0.00936080	\$548.86	REG	340140	SCH D OF ANTIGO
	0.001410	\$82.67	VTAE	001500	NORTH CENTRAL VTAE DISTRICT

Parcel Total:	\$1,100.09
---------------	------------

File Number Total:	\$3,235.57
--------------------	------------

Municipality Total:	\$7,606.08
---------------------	------------



# State of Wisconsin / Department of Natural Resources

Tony Evers , Governor

, Secretary

2/5/2025

## Chapter 70.114 - Aids Payment Worksheet For Tax Year 2024(Payment Year 2025) - Payment Due January 31, 2025

3426 of 7093

DETAIL FOR TOWN OF POLAR, LANGLADE COUNTY

Acres	Est. Adjust. Purch. Price	Level of Assessment	Adjusted Local Value	Net Gen. Tax Rate	Calc. Aid Pay Amount	Taxing Jurisdiction Type	Code	Description
FILE NO: FI 2329 *			DATE OF PURCHASE: 01/25/1994			GRANTOR: JACKSON BOLEN ESTATE		
LEGAL DESCRIPTION: T31 R12-E S22 NENE				PARCEL NO: 022-0336		CONTROL NO: 72197		
40	\$68,909.63	0.66856109	\$46,070.30	0	\$0.00	STAT	999999	STATE OF WISCONSIN
				0.00629750	\$290.13	CNTY	34	LANGLADE COUNTY
				0.00165330	\$76.17	MUNI	34022	TOWN OF POLAR
				0.00983070	\$452.90	REG	340140	SCH D OF ANTIGO
				0.00148050	\$68.21	VTAE	001500	NORTH CENTRAL VTAE DISTRICT
Parcel Total:					\$887.41			

LEGAL DESCRIPTION: T31 R12-E S22 SENE				PARCEL NO: 022-0339		CONTROL NO: 72198		
40	\$68,909.63	0.66856109	\$46,070.30	0	\$0.00	STAT	999999	STATE OF WISCONSIN
				0.00629750	\$290.13	CNTY	34	LANGLADE COUNTY
				0.00165330	\$76.17	MUNI	34022	TOWN OF POLAR
				0.00983070	\$452.90	REG	340140	SCH D OF ANTIGO
				0.00148050	\$68.21	VTAE	001500	NORTH CENTRAL VTAE DISTRICT
Parcel Total:					\$887.41			



# State of Wisconsin / Department of Natural Resources

Tony Evers , Governor

, Secretary

2/5/2025

## Chapter 70.114 - Aids Payment Worksheet For Tax Year 2024(Payment Year 2025) - Payment Due January 31, 2025

3427 of 7093

LEGAL DESCRIPTION: T31 R12-E S22 PT OF NESE	PARCEL NO: 022-0347	CONTROL NO: 72199
---	---------------------	-------------------

8	\$14,015.52	0.66856109	\$9,370.23
---	-------------	------------	------------

0	\$0.00	STAT	999999	STATE OF WISCONSIN
0.00629750	\$59.01	CNTY	34	LANGLADE COUNTY
0.00165330	\$15.49	MUNI	34022	TOWN OF POLAR
0.00983070	\$92.12	REG	340140	SCH D OF ANTIGO
0.00148050	\$13.87	VTAE	001500	NORTH CENTRAL VTAE DISTRICT

Parcel Total:	\$180.49
---------------	----------

File Number Total:	\$1,955.31
--------------------	------------

FILE NO: FI 2351 *	DATE OF PURCHASE: 06/10/1994	GRANTOR: RICHARD BOLEN
--------------------	------------------------------	------------------------

LEGAL DESCRIPTION: T31 R12-E S22 PT GV LT 3	PARCEL NO: 022-0337	CONTROL NO: 72662
---	---------------------	-------------------

7.31	\$21,067.08	0.66856109	\$14,084.63
------	-------------	------------	-------------

0	\$0.00	STAT	999999	STATE OF WISCONSIN
0.00629750	\$88.70	CNTY	34	LANGLADE COUNTY
0.00165330	\$23.29	MUNI	34022	TOWN OF POLAR
0.00983070	\$138.46	REG	340140	SCH D OF ANTIGO
0.00148050	\$20.85	VTAE	001500	NORTH CENTRAL VTAE DISTRICT

Parcel Total:	\$271.30
---------------	----------

File Number Total:	\$271.30
--------------------	----------



# State of Wisconsin / Department of Natural Resources

Tony Evers , Governor

, Secretary

2/5/2025

## Chapter 70.114 - Aids Payment Worksheet For Tax Year 2024(Payment Year 2025) - Payment Due January 31, 2025

3428 of 7093

FILE NO: FI 2543 *		DATE OF PURCHASE: 04/14/1997			GRANTOR: RUTH E BOLEN			
LEGAL DESCRIPTION: T31 R12-E S22 PT OF NESE				PARCEL NO: 002-0347		CONTROL NO: 77858		
32.26	\$104,121.18	0.66856109	\$69,611.37					
				0	\$0.00	STAT	999999	STATE OF WISCONSIN
				0.00629750	\$438.38	CNTY	34	LANGLADE COUNTY
				0.00165330	\$115.09	MUNI	34022	TOWN OF POLAR
				0.00983070	\$684.33	REG	340140	SCH D OF ANTIGO
				0.00148050	\$103.06	VTAE	001500	NORTH CENTRAL VTAE DISTRICT
Parcel Total:					\$1,340.86			

LEGAL DESCRIPTION: T31 R12-E S22 PT OF SESE		PARCEL NO: 002-0350			CONTROL NO: 77859			
4	\$12,907.97	0.66856109	\$8,629.76					
				0	\$0.00	STAT	999999	STATE OF WISCONSIN
				0.00629750	\$54.35	CNTY	34	LANGLADE COUNTY
				0.00165330	\$14.27	MUNI	34022	TOWN OF POLAR
				0.00983070	\$84.84	REG	340140	SCH D OF ANTIGO
				0.00148050	\$12.78	VTAE	001500	NORTH CENTRAL VTAE DISTRICT
Parcel Total:					\$166.24			

File Number Total:					\$1,507.10			
--------------------	--	--	--	--	------------	--	--	--





# State of Wisconsin / Department of Natural Resources

Tony Evers , Governor

, Secretary

2/5/2025

## Chapter 70.114 - Aids Payment Worksheet For Tax Year 2024(Payment Year 2025) - Payment Due January 31, 2025

3429 of 7093

FILE NO: FI 2552 *	DATE OF PURCHASE: 08/31/1997	GRANTOR: CLARENCE HERMAN
LEGAL DESCRIPTION: T31 R12-E S22 PT OF SESE	PARCEL NO: 022-0350	CONTROL NO: 79363

36.26    \$133,251.01    0.66856109    \$89,086.44

0	\$0.00	STAT	999999	STATE OF WISCONSIN
0.00629750	\$561.02	CNTY	34	LANGLADE COUNTY
0.00165330	\$147.29	MUNI	34022	TOWN OF POLAR
0.00983070	\$875.78	REG	340140	SCH D OF ANTIGO
0.00148050	\$131.89	VTAE	001500	NORTH CENTRAL VTAE DISTRICT

Parcel Total:                    \$1,715.98

File Number Total:            \$1,715.98

Municipality Total:           \$5,449.69



**State of Wisconsin / Department of Natural Resources**

Tony Evers , Governor

, Secretary

2/5/2025

**Chapter 70.114 - Aids Payment Worksheet For Tax Year 2024(Payment Year 2025) - Payment Due  
January 31, 2025**

3430 of 7093

DETAIL FOR TOWN OF UPHAM, LANGLADE COUNTY

Acres	Est. Adjust. Purch. Price	Level of Assessment	Adjusted Local Value	Net Gen. Tax Rate	Calc. Aid Pay Amount	----- Taxing Jurisdiction -----		
						Type	Code	Description
FILE NO: FM 10159 *			DATE OF PURCHASE: 06/29/2012			GRANTOR: Peace Lutheran Church of Ant		
LEGAL DESCRIPTION: T33 R11-E S03 NWSE				PARCEL NO: 030-0582		CONTROL NO: 124684		
18.2	\$16,820.75	0.94388540	\$15,876.86					
				0	\$0.00	STAT	999999	STATE OF WISCONSIN
				0.00460770	\$73.16	CNTY	34	LANGLADE COUNTY
				0.00081970	\$13.01	MUNI	34030	TOWN OF UPHAM
				0.00449280	\$71.33	REG	341582	SCH D OF ELCHO
				0.000135	\$2.14	VTAE	001600	NICOLET VTAE DISTRICT
Parcel Total:					\$159.64			

File Number Total: \$159.64

FILE NO: FM 10587 *			DATE OF PURCHASE: 08/05/2020			GRANTOR: Marlin E. & Kimberly D. Bal		
LEGAL DESCRIPTION: T33 R10-E S35 EVENSON'S PLAT OF BLACK				PARCEL NO: 030-1129		CONTROL NO: 138777		
0.12	\$90,397.44	0.94388540	\$85,324.82					
				0	\$0.00	STAT	999999	STATE OF WISCONSIN
				0.00460770	\$393.15	CNTY	34	LANGLADE COUNTY
				0.00081970	\$69.94	MUNI	34030	TOWN OF UPHAM
				0.00449280	\$383.34	REG	341582	SCH D OF ELCHO
				0.000135	\$11.52	VTAE	001600	NICOLET VTAE DISTRICT
Parcel Total:					\$857.95			

File Number Total: \$857.95



# State of Wisconsin / Department of Natural Resources

Tony Evers , Governor

, Secretary

2/5/2025

## Chapter 70.114 - Aids Payment Worksheet For Tax Year 2024(Payment Year 2025) - Payment Due January 31, 2025

3431 of 7093

FILE NO: W 1745 *	DATE OF PURCHASE: 08/04/2008	GRANTOR: Christian Kramer
LEGAL DESCRIPTION: T33 R11-E S36 PT OF NENE	PARCEL NO: 030-1084.002	CONTROL NO: 101080

0.3	\$2,849.08	0.94388540	\$2,689.20
-----	------------	------------	------------

0	\$0.00	STAT	999999	STATE OF WISCONSIN
0.00460770	\$12.39	CNTY	34	LANGLADE COUNTY
0.00081970	\$2.20	MUNI	34030	TOWN OF UPHAM
0.007291	\$19.61	REG	340140	SCH D OF ANTIGO
0.00109810	\$2.95	VTAE	001500	NORTH CENTRAL VTAE DISTRICT

Parcel Total:	\$37.15
---------------	---------

File Number Total:	\$37.15
--------------------	---------

Municipality Total:	\$1,054.74
---------------------	------------



# State of Wisconsin / Department of Natural Resources

Tony Evers , Governor

, Secretary

2/5/2025

## Chapter 70.114 - Aids Payment Worksheet For Tax Year 2024(Payment Year 2025) - Payment Due January 31, 2025

3432 of 7093

DETAIL FOR TOWN OF WOLF RIVER, LANGLADE COUNTY

Acres	Est. Adjust. Purch. Price	Level of Assessment	Adjusted Local Value	Net Gen. Tax Rate	Calc. Aid Pay Amount	Taxing Jurisdiction Type	Code	Description
FILE NO: FI 2262 *			DATE OF PURCHASE: 11/23/1992			GRANTOR: MICHAEL KIELCHESKI, ET AL		
LEGAL DESCRIPTION: T32 R14-E S17 SWNW				PARCEL NO: 034-0798		CONTROL NO: 70900		
40	\$43,757.85	0.96443022	\$42,201.39					
				0	\$0.00	STAT	999999	STATE OF WISCONSIN
				0.00427880	\$180.57	CNTY	34	LANGLADE COUNTY
				0.00068740	\$29.01	MUNI	34034	TOWN OF WOLF RIVER
				0.00872340	\$368.14	REG	346440	SCH D OF WHITE LAKE
				0.001006	\$42.45	VTAE	001500	NORTH CENTRAL VTAE DISTRICT
<b>Parcel Total:</b>					<b>\$620.17</b>			

LEGAL DESCRIPTION: T32 R14-E S17 NWSW				PARCEL NO: 034-0801		CONTROL NO: 70901		
40	\$34,035.04	0.96443022	\$32,824.42					
				0	\$0.00	STAT	999999	STATE OF WISCONSIN
				0.00427880	\$140.45	CNTY	34	LANGLADE COUNTY
				0.00068740	\$22.56	MUNI	34034	TOWN OF WOLF RIVER
				0.00872340	\$286.34	REG	346440	SCH D OF WHITE LAKE
				0.001006	\$33.02	VTAE	001500	NORTH CENTRAL VTAE DISTRICT
<b>Parcel Total:</b>					<b>\$482.37</b>			



# State of Wisconsin / Department of Natural Resources

Tony Evers , Governor

, Secretary

2/5/2025

## Chapter 70.114 - Aids Payment Worksheet For Tax Year 2024(Payment Year 2025) - Payment Due January 31, 2025

3433 of 7093

LEGAL DESCRIPTION: T32 R14-E S17 PT OF SENW      PARCEL NO: 034-0799.01      CONTROL NO: 70902

0.69      \$2,158.69      0.96443022      \$2,081.91

0	\$0.00	STAT	999999	STATE OF WISCONSIN
0.00427880	\$8.91	CNTY	34	LANGLADE COUNTY
0.00068740	\$1.43	MUNI	34034	TOWN OF WOLF RIVER
0.00872340	\$18.16	REG	346440	SCH D OF WHITE LAKE
0.001006	\$2.09	VTAE	001500	NORTH CENTRAL VTAE DISTRICT

Parcel Total:      \$30.59

File Number Total:      \$1,133.13

FILE NO: FI 2294 \*      DATE OF PURCHASE: 07/15/1993      GRANTOR: MARY DEHART

LEGAL DESCRIPTION: T32 R14-E S19 PT OF SENW      PARCEL NO: 034-0831      CONTROL NO: 71772

21.5      \$43,801.50      0.96443022      \$42,243.49

0	\$0.00	STAT	999999	STATE OF WISCONSIN
0.00427880	\$180.75	CNTY	34	LANGLADE COUNTY
0.00068740	\$29.04	MUNI	34034	TOWN OF WOLF RIVER
0.00872340	\$368.51	REG	346440	SCH D OF WHITE LAKE
0.001006	\$42.50	VTAE	001500	NORTH CENTRAL VTAE DISTRICT

Parcel Total:      \$620.80

File Number Total:      \$620.80



# State of Wisconsin / Department of Natural Resources

Tony Evers , Governor

, Secretary

2/5/2025

## Chapter 70.114 - Aids Payment Worksheet For Tax Year 2024(Payment Year 2025) - Payment Due January 31, 2025

3434 of 7093

FILE NO: FI 2520 *	DATE OF PURCHASE: 12/11/1996	GRANTOR: DAVID L PETERSON
LEGAL DESCRIPTION: T31 R14-E S30 EVERGREEN ESTS	PARCEL NO: 034-2101	CONTROL NO: 77489
1.65	\$39,993.91	0.96443022 \$38,571.33
	0	\$0.00 STAT 999999 STATE OF WISCONSIN
	0.00427880	\$165.04 CNTY 34 LANGLADE COUNTY
	0.00068740	\$26.51 MUNI 34034 TOWN OF WOLF RIVER
	0.00872340	\$336.47 REG 346440 SCH D OF WHITE LAKE
	0.001006	\$38.80 VTAE 001500 NORTH CENTRAL VTAE DISTRICT
Parcel Total:		\$566.82

File Number Total:	\$566.82
--------------------	----------

FILE NO: FI 2554 *	DATE OF PURCHASE: 09/20/1997	GRANTOR: LEO POMASL
LEGAL DESCRIPTION: T31 R14-E S30 EVERGREEN ESTS	PARCEL NO: 034-2092	CONTROL NO: 79364
1.33	\$12,553.92	0.96443022 \$12,107.38
	0	\$0.00 STAT 999999 STATE OF WISCONSIN
	0.00427880	\$51.80 CNTY 34 LANGLADE COUNTY
	0.00068740	\$8.32 MUNI 34034 TOWN OF WOLF RIVER
	0.00872340	\$105.62 REG 346440 SCH D OF WHITE LAKE
	0.001006	\$12.18 VTAE 001500 NORTH CENTRAL VTAE DISTRICT
Parcel Total:		\$177.92



# State of Wisconsin / Department of Natural Resources

Tony Evers , Governor

, Secretary

2/5/2025

## Chapter 70.114 - Aids Payment Worksheet For Tax Year 2024(Payment Year 2025) - Payment Due January 31, 2025

3435 of 7093

LEGAL DESCRIPTION: T31 R14-E S30 EVERGREEN ESTS	PARCEL NO: 034-2092	CONTROL NO: 79365
---	---------------------	-------------------

0.33	\$3,114.37	0.96443022	\$3,003.60	
------	------------	------------	------------	--

0	\$0.00	STAT	999999	STATE OF WISCONSIN
0.00427880	\$12.85	CNTY	34	LANGLADE COUNTY
0.00068740	\$2.06	MUNI	34034	TOWN OF WOLF RIVER
0.00872340	\$26.20	REG	346440	SCH D OF WHITE LAKE
0.001006	\$3.02	VTAE	001500	NORTH CENTRAL VTAE DISTRICT

Parcel Total:	\$44.13
---------------	---------

File Number Total:	\$222.05
--------------------	----------

FILE NO: FI 2564 *	DATE OF PURCHASE: 02/11/1998	GRANTOR: PATRICK POMASL
--------------------	------------------------------	-------------------------

LEGAL DESCRIPTION: T31 R14-E S30 EVERGREEN ESTS	PARCEL NO: 034-2095	CONTROL NO: 80403
---	---------------------	-------------------

1.19	\$9,555.26	0.96443022	\$9,215.38	
------	------------	------------	------------	--

0	\$0.00	STAT	999999	STATE OF WISCONSIN
0.00427880	\$39.43	CNTY	34	LANGLADE COUNTY
0.00068740	\$6.33	MUNI	34034	TOWN OF WOLF RIVER
0.00872340	\$80.39	REG	346440	SCH D OF WHITE LAKE
0.001006	\$9.27	VTAE	001500	NORTH CENTRAL VTAE DISTRICT

Parcel Total:	\$135.42
---------------	----------



# State of Wisconsin / Department of Natural Resources

Tony Evers , Governor

, Secretary

2/5/2025

## Chapter 70.114 - Aids Payment Worksheet For Tax Year 2024(Payment Year 2025) - Payment Due January 31, 2025

3436 of 7093

LEGAL DESCRIPTION: T31 R14-E S30 EVERGREEN ESTS	PARCEL NO: 034-2095	CONTROL NO: 80404
---	---------------------	-------------------

0.6	\$4,767.40	0.96443022	\$4,597.83
-----	------------	------------	------------

0	\$0.00	STAT	999999	STATE OF WISCONSIN
0.00427880	\$19.67	CNTY	34	LANGLADE COUNTY
0.00068740	\$3.16	MUNI	34034	TOWN OF WOLF RIVER
0.00872340	\$40.11	REG	346440	SCH D OF WHITE LAKE
0.001006	\$4.63	VTAE	001500	NORTH CENTRAL VTAE DISTRICT

Parcel Total:	\$67.57
---------------	---------

File Number Total:	\$202.99
--------------------	----------

FILE NO: FI 2571 *	DATE OF PURCHASE: 02/09/1998	GRANTOR: JOHN POMASL
--------------------	------------------------------	----------------------

LEGAL DESCRIPTION: T31 R14-E S30 EVERGREEN ESTS	PARCEL NO: 034-2094	CONTROL NO: 80336
---	---------------------	-------------------

0.91	\$7,161.33	0.96443022	\$6,906.61
------	------------	------------	------------

0	\$0.00	STAT	999999	STATE OF WISCONSIN
0.00427880	\$29.55	CNTY	34	LANGLADE COUNTY
0.00068740	\$4.75	MUNI	34034	TOWN OF WOLF RIVER
0.00872340	\$60.25	REG	346440	SCH D OF WHITE LAKE
0.001006	\$6.95	VTAE	001500	NORTH CENTRAL VTAE DISTRICT

Parcel Total:	\$101.50
---------------	----------





# State of Wisconsin / Department of Natural Resources

Tony Evers , Governor

, Secretary

2/5/2025

## Chapter 70.114 - Aids Payment Worksheet For Tax Year 2024(Payment Year 2025) - Payment Due January 31, 2025

3437 of 7093

LEGAL DESCRIPTION: T31 R14-E S30 EVERGREEN ESTS	PARCEL NO: 034-2094	CONTROL NO: 80337
---	---------------------	-------------------

0.91	\$7,161.33	0.96443022	\$6,906.61	
------	------------	------------	------------	--

0	\$0.00	STAT	999999	STATE OF WISCONSIN
0.00427880	\$29.55	CNTY	34	LANGLADE COUNTY
0.00068740	\$4.75	MUNI	34034	TOWN OF WOLF RIVER
0.00872340	\$60.25	REG	346440	SCH D OF WHITE LAKE
0.001006	\$6.95	VTAE	001500	NORTH CENTRAL VTAE DISTRICT

Parcel Total:	\$101.50
---------------	----------

File Number Total:	\$203.00
--------------------	----------

FILE NO: FI 2615 *	DATE OF PURCHASE: 07/09/1999	GRANTOR: JAMES MCDOWALL
--------------------	------------------------------	-------------------------

LEGAL DESCRIPTION: T31 R14-E S10 W ROCKY RIPPS	PARCEL NO: 034-2049	CONTROL NO: 81995
--	---------------------	-------------------

0.57	\$67,343.93	0.96443022	\$64,948.53	
------	-------------	------------	-------------	--

0	\$0.00	STAT	999999	STATE OF WISCONSIN
0.00427880	\$277.90	CNTY	34	LANGLADE COUNTY
0.00068740	\$44.65	MUNI	34034	TOWN OF WOLF RIVER
0.00872340	\$566.57	REG	346440	SCH D OF WHITE LAKE
0.001006	\$65.34	VTAE	001500	NORTH CENTRAL VTAE DISTRICT

Parcel Total:	\$954.46
---------------	----------

File Number Total:	\$954.46
--------------------	----------



# State of Wisconsin / Department of Natural Resources

Tony Evers , Governor

, Secretary

2/5/2025

## Chapter 70.114 - Aids Payment Worksheet For Tax Year 2024(Payment Year 2025) - Payment Due January 31, 2025

3438 of 7093

FILE NO: FI 2648 *	DATE OF PURCHASE: 05/08/2000	GRANTOR: JAMES R STECHER
LEGAL DESCRIPTION: T31 R15-E S31 PT OF SWSE	PARCEL NO: 34-1851/1852.03	CONTROL NO: 84395
0.94	\$31,819.33	0.96443022 \$30,687.53
	0	\$0.00 STAT 999999 STATE OF WISCONSIN
	0.00427880	\$131.30 CNTY 34 LANGLADE COUNTY
	0.00068740	\$21.10 MUNI 34034 TOWN OF WOLF RIVER
	0.00872340	\$267.70 REG 346440 SCH D OF WHITE LAKE
	0.001006	\$30.87 VTAE 001500 NORTH CENTRAL VTAE DISTRICT
Parcel Total:		\$450.97

LEGAL DESCRIPTION: T31 R15-E S31 PT OF SESE	PARCEL NO: 084396	CONTROL NO: 84396
0.86	\$29,111.31	0.96443022 \$28,075.82
	0	\$0.00 STAT 999999 STATE OF WISCONSIN
	0.00427880	\$120.13 CNTY 34 LANGLADE COUNTY
	0.00068740	\$19.30 MUNI 34034 TOWN OF WOLF RIVER
	0.00872340	\$244.92 REG 346440 SCH D OF WHITE LAKE
	0.001006	\$28.24 VTAE 001500 NORTH CENTRAL VTAE DISTRICT
Parcel Total:		\$412.59

File Number Total:	\$863.56
--------------------	----------



# State of Wisconsin / Department of Natural Resources

Tony Evers , Governor

, Secretary

2/5/2025

## Chapter 70.114 - Aids Payment Worksheet For Tax Year 2024(Payment Year 2025) - Payment Due January 31, 2025

3439 of 7093

FILE NO: FI 2808 *				DATE OF PURCHASE: 01/27/2005				GRANTOR: John Hancock Life Insurance			
LEGAL DESCRIPTION: T31 R14-E S31 PT OF NESE				PARCEL NO: 034-0455				CONTROL NO: 93696			
26	\$37,127.76	0.96443022	\$35,807.14								
				0	\$0.00	STAT	999999	STATE OF WISCONSIN			
				0.00427880	\$153.21	CNTY	34	LANGLADE COUNTY			
				0.00068740	\$24.61	MUNI	34034	TOWN OF WOLF RIVER			
				0.00872340	\$312.36	REG	346440	SCH D OF WHITE LAKE			
				0.001006	\$36.02	VTAE	001500	NORTH CENTRAL VTAE DISTRICT			
Parcel Total:					\$526.20						

LEGAL DESCRIPTION: T31 R14-E S31 PT OF NWSE				PARCEL NO: 034-0455				CONTROL NO: 93697			
8.8	\$12,566.32	0.96443022	\$12,119.34								
				0	\$0.00	STAT	999999	STATE OF WISCONSIN			
				0.00427880	\$51.86	CNTY	34	LANGLADE COUNTY			
				0.00068740	\$8.33	MUNI	34034	TOWN OF WOLF RIVER			
				0.00872340	\$105.72	REG	346440	SCH D OF WHITE LAKE			
				0.001006	\$12.19	VTAE	001500	NORTH CENTRAL VTAE DISTRICT			
Parcel Total:					\$178.10						



# State of Wisconsin / Department of Natural Resources

Tony Evers , Governor

, Secretary

2/5/2025

## Chapter 70.114 - Aids Payment Worksheet For Tax Year 2024(Payment Year 2025) - Payment Due January 31, 2025

3440 of 7093

LEGAL DESCRIPTION: T31 R14-E S31 PT OF SWNE				PARCEL NO: 034-0445				CONTROL NO: 93698	
4.95	\$7,068.55	0.96443022	\$6,817.12	0	\$0.00	STAT	999999	STATE OF WISCONSIN	
				0.00427880	\$29.17	CNTY	34	LANGLADE COUNTY	
				0.00068740	\$4.69	MUNI	34034	TOWN OF WOLF RIVER	
				0.00872340	\$59.47	REG	346440	SCH D OF WHITE LAKE	
				0.001006	\$6.86	VTAE	001500	NORTH CENTRAL VTAE DISTRICT	
Parcel Total:				\$100.19					

LEGAL DESCRIPTION: T31 R14-E S31 PT OF NWNE				PARCEL NO: 034-0444				CONTROL NO: 93701	
12.85	\$18,349.68	0.96443022	\$17,696.99	0	\$0.00	STAT	999999	STATE OF WISCONSIN	
				0.00427880	\$75.72	CNTY	34	LANGLADE COUNTY	
				0.00068740	\$12.17	MUNI	34034	TOWN OF WOLF RIVER	
				0.00872340	\$154.38	REG	346440	SCH D OF WHITE LAKE	
				0.001006	\$17.80	VTAE	001500	NORTH CENTRAL VTAE DISTRICT	
Parcel Total:				\$260.07					

LEGAL DESCRIPTION: T31 R14-E S32 PT OF NWSW				PARCEL NO: 034-0468				CONTROL NO: 93704	
8.75	\$12,494.92	0.96443022	\$12,050.48	0	\$0.00	STAT	999999	STATE OF WISCONSIN	
				0.00427880	\$51.56	CNTY	34	LANGLADE COUNTY	
				0.00068740	\$8.28	MUNI	34034	TOWN OF WOLF RIVER	
				0.00872340	\$105.12	REG	346440	SCH D OF WHITE LAKE	
				0.001006	\$12.12	VTAE	001500	NORTH CENTRAL VTAE DISTRICT	
Parcel Total:				\$177.08					



# State of Wisconsin / Department of Natural Resources

Tony Evers , Governor

, Secretary

2/5/2025

## Chapter 70.114 - Aids Payment Worksheet For Tax Year 2024(Payment Year 2025) - Payment Due January 31, 2025

3441 of 7093

LEGAL DESCRIPTION: T31 R14-E S32 PT OF SWSW	PARCEL NO: 034-0469	CONTROL NO: 93705
---	---------------------	-------------------

10.26	\$14,651.18	0.96443022	\$14,130.04
-------	-------------	------------	-------------

0	\$0.00	STAT	999999	STATE OF WISCONSIN
0.00427880	\$60.46	CNTY	34	LANGLADE COUNTY
0.00068740	\$9.71	MUNI	34034	TOWN OF WOLF RIVER
0.00872340	\$123.26	REG	346440	SCH D OF WHITE LAKE
0.001006	\$14.21	VTAE	001500	NORTH CENTRAL VTAE DISTRICT

Parcel Total:	\$207.64
---------------	----------

File Number Total:	\$1,449.28
--------------------	------------

FILE NO: FI 2821 *	DATE OF PURCHASE: 11/21/2005	GRANTOR: THOMAS J DIERCKS
--------------------	------------------------------	---------------------------

LEGAL DESCRIPTION: T32 R14-E S33 PT OF NWSW	PARCEL NO: 034-1052	CONTROL NO: 94115
---	---------------------	-------------------

2.8	\$8,786.15	0.96443022	\$8,473.63
-----	------------	------------	------------

0	\$0.00	STAT	999999	STATE OF WISCONSIN
0.00427880	\$36.26	CNTY	34	LANGLADE COUNTY
0.00068740	\$5.82	MUNI	34034	TOWN OF WOLF RIVER
0.00872340	\$73.92	REG	346440	SCH D OF WHITE LAKE
0.001006	\$8.52	VTAE	001500	NORTH CENTRAL VTAE DISTRICT

Parcel Total:	\$124.52
---------------	----------

File Number Total:	\$124.52
--------------------	----------



# State of Wisconsin / Department of Natural Resources

Tony Evers , Governor

, Secretary

2/5/2025

## Chapter 70.114 - Aids Payment Worksheet For Tax Year 2024(Payment Year 2025) - Payment Due January 31, 2025

3442 of 7093

FILE NO: FM 10177 *				DATE OF PURCHASE: 12/28/2012				GRANTOR: Lily Lands LLC			
LEGAL DESCRIPTION: T32 R14-E S05 SENW				PARCEL NO: 034-0608				CONTROL NO: 125203			
40	\$23,054.32	0.96443022	\$22,234.28								
				0	\$0.00	STAT	999999	STATE OF WISCONSIN			
				0.00427880	\$95.14	CNTY	34	LANGLADE COUNTY			
				0.00068740	\$15.28	MUNI	34034	TOWN OF WOLF RIVER			
				0.00872340	\$193.96	REG	346440	SCH D OF WHITE LAKE			
				0.001006	\$22.37	VTAE	001500	NORTH CENTRAL VTAE DISTRICT			
Parcel Total:					\$326.75						

LEGAL DESCRIPTION: T32 R14-E S05 NESW				PARCEL NO: 034-0609				CONTROL NO: 125204			
40	\$23,054.32	0.96443022	\$22,234.28								
				0	\$0.00	STAT	999999	STATE OF WISCONSIN			
				0.00427880	\$95.14	CNTY	34	LANGLADE COUNTY			
				0.00068740	\$15.28	MUNI	34034	TOWN OF WOLF RIVER			
				0.00872340	\$193.96	REG	346440	SCH D OF WHITE LAKE			
				0.001006	\$22.37	VTAE	001500	NORTH CENTRAL VTAE DISTRICT			
Parcel Total:					\$326.75						

File Number Total:					\$653.50						
--------------------	--	--	--	--	----------	--	--	--	--	--	--



# State of Wisconsin / Department of Natural Resources

Tony Evers , Governor

, Secretary

2/5/2025

## Chapter 70.114 - Aids Payment Worksheet For Tax Year 2024(Payment Year 2025) - Payment Due January 31, 2025

3443 of 7093

FILE NO: FM 10191 *	DATE OF PURCHASE: 09/11/2013	GRANTOR: John B. Fields Trust		
LEGAL DESCRIPTION: T32 R14-E S19 PT OF SWSE	PARCEL NO: 034-0838.007	CONTROL NO: 126687		
0.5	\$18,573.00	0.96443022	\$17,912.36	
	0	\$0.00	STAT 999999	STATE OF WISCONSIN
	0.00427880	\$76.64	CNTY 34	LANGLADE COUNTY
	0.00068740	\$12.31	MUNI 34034	TOWN OF WOLF RIVER
	0.00872340	\$156.26	REG 346440	SCH D OF WHITE LAKE
	0.001006	\$18.02	VTAE 001500	NORTH CENTRAL VTAE DISTRICT
Parcel Total:		\$263.23		

File Number Total:	\$263.23
--------------------	----------

FILE NO: P 1794 J	DATE OF PURCHASE: 06/25/2003	GRANTOR: WISCONSIN CENTRAL LTD.		
LEGAL DESCRIPTION: T32 R14-E S18 PT OF NWNW	PARCEL NO: 090673	CONTROL NO: 90673		
3.32	\$2,430.43	0.96443022	\$2,343.98	
	0	\$0.00	STAT 999999	STATE OF WISCONSIN
	0.00427880	\$10.03	CNTY 34	LANGLADE COUNTY
	0.00068740	\$1.61	MUNI 34034	TOWN OF WOLF RIVER
	0.00872340	\$20.45	REG 346440	SCH D OF WHITE LAKE
	0.001006	\$2.36	VTAE 001500	NORTH CENTRAL VTAE DISTRICT
Parcel Total:		\$34.45		



# State of Wisconsin / Department of Natural Resources

Tony Evers , Governor

, Secretary

2/5/2025

## Chapter 70.114 - Aids Payment Worksheet For Tax Year 2024(Payment Year 2025) - Payment Due January 31, 2025

3444 of 7093

LEGAL DESCRIPTION: T32 R14-E S18 PT OF SWNW				PARCEL NO: 090674	CONTROL NO: 90674			
2.75	\$2,013.16	0.96443022	\$1,941.55					
				0	\$0.00	STAT	999999	STATE OF WISCONSIN
				0.00427880	\$8.31	CNTY	34	LANGLADE COUNTY
				0.00068740	\$1.33	MUNI	34034	TOWN OF WOLF RIVER
				0.00872340	\$16.94	REG	346440	SCH D OF WHITE LAKE
				0.001006	\$1.95	VTAE	001500	NORTH CENTRAL VTAE DISTRICT
Parcel Total:					\$28.53			

LEGAL DESCRIPTION: T32 R14-E S18 PT OF SENW				PARCEL NO: 090675	CONTROL NO: 90675			
0.4	\$292.83	0.96443022	\$282.41					
				0	\$0.00	STAT	999999	STATE OF WISCONSIN
				0.00427880	\$1.21	CNTY	34	LANGLADE COUNTY
				0.00068740	\$0.19	MUNI	34034	TOWN OF WOLF RIVER
				0.00872340	\$2.46	REG	346440	SCH D OF WHITE LAKE
				0.001006	\$0.28	VTAE	001500	NORTH CENTRAL VTAE DISTRICT
Parcel Total:					\$4.14			

LEGAL DESCRIPTION: T32 R14-E S18 PT OF NESW				PARCEL NO: 090676	CONTROL NO: 90676			
3.07	\$2,247.42	0.96443022	\$2,167.48					
				0	\$0.00	STAT	999999	STATE OF WISCONSIN
				0.00427880	\$9.27	CNTY	34	LANGLADE COUNTY
				0.00068740	\$1.49	MUNI	34034	TOWN OF WOLF RIVER
				0.00872340	\$18.91	REG	346440	SCH D OF WHITE LAKE
				0.001006	\$2.18	VTAE	001500	NORTH CENTRAL VTAE DISTRICT
Parcel Total:					\$31.85			





# State of Wisconsin / Department of Natural Resources

Tony Evers , Governor

, Secretary

2/5/2025

## Chapter 70.114 - Aids Payment Worksheet For Tax Year 2024(Payment Year 2025) - Payment Due January 31, 2025

3445 of 7093

LEGAL DESCRIPTION: T32 R14-E S18 PT OF SESW				PARCEL NO: 090677				CONTROL NO: 90677			
7.44	\$5,446.51	0.96443022	\$5,252.78								
				0	\$0.00	STAT	999999	STATE OF WISCONSIN			
				0.00427880	\$22.48	CNTY	34	LANGLADE COUNTY			
				0.00068740	\$3.61	MUNI	34034	TOWN OF WOLF RIVER			
				0.00872340	\$45.82	REG	346440	SCH D OF WHITE LAKE			
				0.001006	\$5.28	VTAE	001500	NORTH CENTRAL VTAE DISTRICT			
Parcel Total:				\$77.19							

LEGAL DESCRIPTION: T32 R14-E S19 PT OF NENW				PARCEL NO: 090678				CONTROL NO: 90678			
3.03	\$2,218.13	0.96443022	\$2,139.23								
				0	\$0.00	STAT	999999	STATE OF WISCONSIN			
				0.00427880	\$9.15	CNTY	34	LANGLADE COUNTY			
				0.00068740	\$1.47	MUNI	34034	TOWN OF WOLF RIVER			
				0.00872340	\$18.66	REG	346440	SCH D OF WHITE LAKE			
				0.001006	\$2.15	VTAE	001500	NORTH CENTRAL VTAE DISTRICT			
Parcel Total:				\$31.43							

LEGAL DESCRIPTION: T32 R14-E S19 PT OF SENW				PARCEL NO: 090679				CONTROL NO: 90679			
2.98	\$2,181.53	0.96443022	\$2,103.93								
				0	\$0.00	STAT	999999	STATE OF WISCONSIN			
				0.00427880	\$9.00	CNTY	34	LANGLADE COUNTY			
				0.00068740	\$1.45	MUNI	34034	TOWN OF WOLF RIVER			
				0.00872340	\$18.35	REG	346440	SCH D OF WHITE LAKE			
				0.001006	\$2.12	VTAE	001500	NORTH CENTRAL VTAE DISTRICT			
Parcel Total:				\$30.92							



# State of Wisconsin / Department of Natural Resources

Tony Evers , Governor

, Secretary

2/5/2025

## Chapter 70.114 - Aids Payment Worksheet For Tax Year 2024(Payment Year 2025) - Payment Due January 31, 2025

3446 of 7093

LEGAL DESCRIPTION: T32 R14-E S19 PT OF NESW				PARCEL NO: 090680		CONTROL NO: 90680	
3.14	\$2,298.66	0.96443022	\$2,216.89				
			0	\$0.00	STAT	999999	STATE OF WISCONSIN
			0.00427880	\$9.49	CNTY	34	LANGLADE COUNTY
			0.00068740	\$1.52	MUNI	34034	TOWN OF WOLF RIVER
			0.00872340	\$19.34	REG	346440	SCH D OF WHITE LAKE
			0.001006	\$2.23	VTAE	001500	NORTH CENTRAL VTAE DISTRICT
Parcel Total:				\$32.58			

LEGAL DESCRIPTION: T32 R14-E S19 PT OF SESW				PARCEL NO: 090681		CONTROL NO: 90681	
2.81	\$2,057.08	0.96443022	\$1,983.91				
			0	\$0.00	STAT	999999	STATE OF WISCONSIN
			0.00427880	\$8.49	CNTY	34	LANGLADE COUNTY
			0.00068740	\$1.36	MUNI	34034	TOWN OF WOLF RIVER
			0.00872340	\$17.31	REG	346440	SCH D OF WHITE LAKE
			0.001006	\$2.00	VTAE	001500	NORTH CENTRAL VTAE DISTRICT
Parcel Total:				\$29.16			

LEGAL DESCRIPTION: T32 R14-E S19 PT OF SWSW				PARCEL NO: 090682		CONTROL NO: 90682	
0.22	\$161.05	0.96443022	\$155.32				
			0	\$0.00	STAT	999999	STATE OF WISCONSIN
			0.00427880	\$0.66	CNTY	34	LANGLADE COUNTY
			0.00068740	\$0.11	MUNI	34034	TOWN OF WOLF RIVER
			0.00872340	\$1.35	REG	346440	SCH D OF WHITE LAKE
			0.001006	\$0.16	VTAE	001500	NORTH CENTRAL VTAE DISTRICT
Parcel Total:				\$2.28			



# State of Wisconsin / Department of Natural Resources

Tony Evers , Governor

, Secretary

2/5/2025

## Chapter 70.114 - Aids Payment Worksheet For Tax Year 2024(Payment Year 2025) - Payment Due January 31, 2025

3447 of 7093

LEGAL DESCRIPTION: T32 R14-E S30 PT OF NENW				PARCEL NO: 090683				CONTROL NO: 90683			
0.37	\$270.86	0.96443022	\$261.23	0	\$0.00	STAT	999999	STATE OF WISCONSIN			
				0.00427880	\$1.12	CNTY	34	LANGLADE COUNTY			
				0.00068740	\$0.18	MUNI	34034	TOWN OF WOLF RIVER			
				0.00872340	\$2.28	REG	346440	SCH D OF WHITE LAKE			
				0.001006	\$0.26	VTAE	001500	NORTH CENTRAL VTAE DISTRICT			
Parcel Total:					\$3.84						

LEGAL DESCRIPTION: T32 R14-E S30 PT OF NWNW				PARCEL NO: 090684				CONTROL NO: 90684			
2.61	\$1,910.67	0.96443022	\$1,842.70	0	\$0.00	STAT	999999	STATE OF WISCONSIN			
				0.00427880	\$7.88	CNTY	34	LANGLADE COUNTY			
				0.00068740	\$1.27	MUNI	34034	TOWN OF WOLF RIVER			
				0.00872340	\$16.07	REG	346440	SCH D OF WHITE LAKE			
				0.001006	\$1.85	VTAE	001500	NORTH CENTRAL VTAE DISTRICT			
Parcel Total:					\$27.07						

LEGAL DESCRIPTION: T32 R14-E S30 PT OF SWNW				PARCEL NO: 090685				CONTROL NO: 90685			
3.09	\$2,262.05	0.96443022	\$2,181.59	0	\$0.00	STAT	999999	STATE OF WISCONSIN			
				0.00427880	\$9.33	CNTY	34	LANGLADE COUNTY			
				0.00068740	\$1.50	MUNI	34034	TOWN OF WOLF RIVER			
				0.00872340	\$19.03	REG	346440	SCH D OF WHITE LAKE			
				0.001006	\$2.19	VTAE	001500	NORTH CENTRAL VTAE DISTRICT			
Parcel Total:					\$32.05						



# State of Wisconsin / Department of Natural Resources

Tony Evers , Governor

, Secretary

2/5/2025

## Chapter 70.114 - Aids Payment Worksheet For Tax Year 2024(Payment Year 2025) - Payment Due January 31, 2025

3448 of 7093

LEGAL DESCRIPTION: T32 R14-E S30 PT OF NWSW				PARCEL NO: 090686		CONTROL NO: 90686		
2.43	\$1,778.90	0.96443022	\$1,715.62					
			0	\$0.00	STAT	999999	STATE OF WISCONSIN	
			0.00427880	\$7.34	CNTY	34	LANGLADE COUNTY	
			0.00068740	\$1.18	MUNI	34034	TOWN OF WOLF RIVER	
			0.00872340	\$14.97	REG	346440	SCH D OF WHITE LAKE	
			0.001006	\$1.73	VTAE	001500	NORTH CENTRAL VTAE DISTRICT	
Parcel Total:						\$25.22		

LEGAL DESCRIPTION: T32 R14-E S30 PT OF SWSW				PARCEL NO: 090687		CONTROL NO: 90687		
0.03	\$21.97	0.96443022	\$21.19					
			0	\$0.00	STAT	999999	STATE OF WISCONSIN	
			0.00427880	\$0.09	CNTY	34	LANGLADE COUNTY	
			0.00068740	\$0.01	MUNI	34034	TOWN OF WOLF RIVER	
			0.00872340	\$0.18	REG	346440	SCH D OF WHITE LAKE	
			0.001006	\$0.02	VTAE	001500	NORTH CENTRAL VTAE DISTRICT	
Parcel Total:						\$0.30		

LEGAL DESCRIPTION: T32 R14-E S31 PT OF NWNW				PARCEL NO: 090688		CONTROL NO: 90688		
3.94	\$2,884.31	0.96443022	\$2,781.72					
			0	\$0.00	STAT	999999	STATE OF WISCONSIN	
			0.00427880	\$11.90	CNTY	34	LANGLADE COUNTY	
			0.00068740	\$1.91	MUNI	34034	TOWN OF WOLF RIVER	
			0.00872340	\$24.27	REG	346440	SCH D OF WHITE LAKE	
			0.001006	\$2.80	VTAE	001500	NORTH CENTRAL VTAE DISTRICT	
Parcel Total:						\$40.88		



# State of Wisconsin / Department of Natural Resources

Tony Evers , Governor

, Secretary

2/5/2025

## Chapter 70.114 - Aids Payment Worksheet For Tax Year 2024(Payment Year 2025) - Payment Due January 31, 2025

3449 of 7093

LEGAL DESCRIPTION: T32 R14-E S31 PT OF SWNW	PARCEL NO: 090689	CONTROL NO: 90689
---	-------------------	-------------------

1.07	\$783.30	0.96443022	\$755.44	
------	----------	------------	----------	--

0	\$0.00	STAT	999999	STATE OF WISCONSIN
0.00427880	\$3.23	CNTY	34	LANGLADE COUNTY
0.00068740	\$0.52	MUNI	34034	TOWN OF WOLF RIVER
0.00872340	\$6.59	REG	346440	SCH D OF WHITE LAKE
0.001006	\$0.76	VTAE	001500	NORTH CENTRAL VTAE DISTRICT

Parcel Total:	\$11.10
---------------	---------

LEGAL DESCRIPTION: T32 R14-E S31 PT OF SENW	PARCEL NO: 090690	CONTROL NO: 90690
---	-------------------	-------------------

2.98	\$2,181.53	0.96443022	\$2,103.93	
------	------------	------------	------------	--

0	\$0.00	STAT	999999	STATE OF WISCONSIN
0.00427880	\$9.00	CNTY	34	LANGLADE COUNTY
0.00068740	\$1.45	MUNI	34034	TOWN OF WOLF RIVER
0.00872340	\$18.35	REG	346440	SCH D OF WHITE LAKE
0.001006	\$2.12	VTAE	001500	NORTH CENTRAL VTAE DISTRICT

Parcel Total:	\$30.92
---------------	---------

LEGAL DESCRIPTION: T32 R14-E S31 PT OF NESW	PARCEL NO: 090691	CONTROL NO: 90691
---	-------------------	-------------------

1.53	\$1,120.05	0.96443022	\$1,080.21	
------	------------	------------	------------	--

0	\$0.00	STAT	999999	STATE OF WISCONSIN
0.00427880	\$4.62	CNTY	34	LANGLADE COUNTY
0.00068740	\$0.74	MUNI	34034	TOWN OF WOLF RIVER
0.00872340	\$9.42	REG	346440	SCH D OF WHITE LAKE
0.001006	\$1.09	VTAE	001500	NORTH CENTRAL VTAE DISTRICT

Parcel Total:	\$15.87
---------------	---------



# State of Wisconsin / Department of Natural Resources

Tony Evers , Governor

, Secretary

2/5/2025

## Chapter 70.114 - Aids Payment Worksheet For Tax Year 2024(Payment Year 2025) - Payment Due January 31, 2025

3450 of 7093

LEGAL DESCRIPTION: T32 R14-E S31 PT OF NWSW				PARCEL NO: 090692				CONTROL NO: 90692	
2.77	\$2,027.79	0.96443022	\$1,955.67	0	\$0.00	STAT	999999	STATE OF WISCONSIN	
				0.00427880	\$8.37	CNTY	34	LANGLADE COUNTY	
				0.00068740	\$1.34	MUNI	34034	TOWN OF WOLF RIVER	
				0.00872340	\$17.06	REG	346440	SCH D OF WHITE LAKE	
				0.001006	\$1.97	VTAE	001500	NORTH CENTRAL VTAE DISTRICT	
Parcel Total:				\$28.74					

LEGAL DESCRIPTION: T32 R14-E S31 PT OF SWSE				PARCEL NO: 090693				CONTROL NO: 90693	
0.92	\$673.49	0.96443022	\$649.53	0	\$0.00	STAT	999999	STATE OF WISCONSIN	
				0.00427880	\$2.78	CNTY	34	LANGLADE COUNTY	
				0.00068740	\$0.45	MUNI	34034	TOWN OF WOLF RIVER	
				0.00872340	\$5.67	REG	346440	SCH D OF WHITE LAKE	
				0.001006	\$0.65	VTAE	001500	NORTH CENTRAL VTAE DISTRICT	
Parcel Total:				\$9.55					

LEGAL DESCRIPTION: T32 R14-E S31 PT OF SESE				PARCEL NO: 090694				CONTROL NO: 90694	
3.53	\$2,584.17	0.96443022	\$2,492.25	0	\$0.00	STAT	999999	STATE OF WISCONSIN	
				0.00427880	\$10.66	CNTY	34	LANGLADE COUNTY	
				0.00068740	\$1.71	MUNI	34034	TOWN OF WOLF RIVER	
				0.00872340	\$21.74	REG	346440	SCH D OF WHITE LAKE	
				0.001006	\$2.51	VTAE	001500	NORTH CENTRAL VTAE DISTRICT	
Parcel Total:				\$36.62					



# State of Wisconsin / Department of Natural Resources

Tony Evers , Governor

, Secretary

2/5/2025

## Chapter 70.114 - Aids Payment Worksheet For Tax Year 2024(Payment Year 2025) - Payment Due January 31, 2025

3451 of 7093

LEGAL DESCRIPTION: T32 R14-E S32 PT OF SWSW	PARCEL NO: 090695	CONTROL NO: 90695
---	-------------------	-------------------

1.49      \$1,090.76      0.96443022      \$1,051.97

0	\$0.00	STAT	999999	STATE OF WISCONSIN
0.00427880	\$4.50	CNTY	34	LANGLADE COUNTY
0.00068740	\$0.72	MUNI	34034	TOWN OF WOLF RIVER
0.00872340	\$9.18	REG	346440	SCH D OF WHITE LAKE
0.001006	\$1.06	VTAE	001500	NORTH CENTRAL VTAE DISTRICT

Parcel Total:      \$15.46

LEGAL DESCRIPTION: T31 R14-E S05 PT OF NWNW	PARCEL NO: 090696	CONTROL NO: 90696
---	-------------------	-------------------

2.18      \$1,595.88      0.96443022      \$1,539.12

0	\$0.00	STAT	999999	STATE OF WISCONSIN
0.00427880	\$6.59	CNTY	34	LANGLADE COUNTY
0.00068740	\$1.06	MUNI	34034	TOWN OF WOLF RIVER
0.00872340	\$13.43	REG	346440	SCH D OF WHITE LAKE
0.001006	\$1.55	VTAE	001500	NORTH CENTRAL VTAE DISTRICT

Parcel Total:      \$22.63

LEGAL DESCRIPTION: T31 R14-E S05 PT OF NWNW	PARCEL NO: 090697	CONTROL NO: 90697
---	-------------------	-------------------

2.8      \$2,049.76      0.96443022      \$1,976.85

0	\$0.00	STAT	999999	STATE OF WISCONSIN
0.00427880	\$8.46	CNTY	34	LANGLADE COUNTY
0.00068740	\$1.36	MUNI	34034	TOWN OF WOLF RIVER
0.00872340	\$17.24	REG	346440	SCH D OF WHITE LAKE
0.001006	\$1.99	VTAE	001500	NORTH CENTRAL VTAE DISTRICT

Parcel Total:      \$29.05



# State of Wisconsin / Department of Natural Resources

Tony Evers , Governor

, Secretary

2/5/2025

## Chapter 70.114 - Aids Payment Worksheet For Tax Year 2024(Payment Year 2025) - Payment Due January 31, 2025

3452 of 7093

LEGAL DESCRIPTION: T31 R14-E S05 PT OF SENW				PARCEL NO: 090698				CONTROL NO: 90698			
0.68	\$497.80	0.96443022	\$480.09	0	\$0.00	STAT	999999	STATE OF WISCONSIN			
				0.00427880	\$2.05	CNTY	34	LANGLADE COUNTY			
				0.00068740	\$0.33	MUNI	34034	TOWN OF WOLF RIVER			
				0.00872340	\$4.19	REG	346440	SCH D OF WHITE LAKE			
				0.001006	\$0.48	VTAE	001500	NORTH CENTRAL VTAE DISTRICT			
Parcel Total:					\$7.05						

LEGAL DESCRIPTION: T31 R14-E S05 PT OF SWNE				PARCEL NO: 090699				CONTROL NO: 90699			
3.55	\$2,598.80	0.96443022	\$2,506.36	0	\$0.00	STAT	999999	STATE OF WISCONSIN			
				0.00427880	\$10.72	CNTY	34	LANGLADE COUNTY			
				0.00068740	\$1.72	MUNI	34034	TOWN OF WOLF RIVER			
				0.00872340	\$21.86	REG	346440	SCH D OF WHITE LAKE			
				0.001006	\$2.52	VTAE	001500	NORTH CENTRAL VTAE DISTRICT			
Parcel Total:					\$36.82						

LEGAL DESCRIPTION: T31 R14-E S05 PT OF NWNE				PARCEL NO: 090700				CONTROL NO: 90700			
0.01	\$7.32	0.96443022	\$7.06	0	\$0.00	STAT	999999	STATE OF WISCONSIN			
				0.00427880	\$0.03	CNTY	34	LANGLADE COUNTY			
				0.00068740	\$0.00	MUNI	34034	TOWN OF WOLF RIVER			
				0.00872340	\$0.06	REG	346440	SCH D OF WHITE LAKE			
				0.001006	\$0.01	VTAE	001500	NORTH CENTRAL VTAE DISTRICT			
Parcel Total:					\$0.10						





# State of Wisconsin / Department of Natural Resources

Tony Evers , Governor

, Secretary

2/5/2025

## Chapter 70.114 - Aids Payment Worksheet For Tax Year 2024(Payment Year 2025) - Payment Due January 31, 2025

3453 of 7093

LEGAL DESCRIPTION: T31 R14-E S05 PT OF NESE				PARCEL NO: 090701				CONTROL NO: 90701			
3.09	\$2,262.05	0.96443022	\$2,181.59								
				0	\$0.00	STAT	999999	STATE OF WISCONSIN			
				0.00427880	\$9.33	CNTY	34	LANGLADE COUNTY			
				0.00068740	\$1.50	MUNI	34034	TOWN OF WOLF RIVER			
				0.00872340	\$19.03	REG	346440	SCH D OF WHITE LAKE			
				0.001006	\$2.19	VTAE	001500	NORTH CENTRAL VTAE DISTRICT			
Parcel Total:					\$32.05						

LEGAL DESCRIPTION: T31 R14-E S05 PT OF SESE				PARCEL NO: 090702				CONTROL NO: 90702			
3.05	\$2,232.78	0.96443022	\$2,153.36								
				0	\$0.00	STAT	999999	STATE OF WISCONSIN			
				0.00427880	\$9.21	CNTY	34	LANGLADE COUNTY			
				0.00068740	\$1.48	MUNI	34034	TOWN OF WOLF RIVER			
				0.00872340	\$18.78	REG	346440	SCH D OF WHITE LAKE			
				0.001006	\$2.17	VTAE	001500	NORTH CENTRAL VTAE DISTRICT			
Parcel Total:					\$31.64						

LEGAL DESCRIPTION: T31 R14-E S05 PT OF SENE				PARCEL NO: 094113				CONTROL NO: 94113			
0.1	\$65.13	0.96443022	\$62.81								
				0	\$0.00	STAT	999999	STATE OF WISCONSIN			
				0.00427880	\$0.27	CNTY	34	LANGLADE COUNTY			
				0.00068740	\$0.04	MUNI	34034	TOWN OF WOLF RIVER			
				0.00872340	\$0.55	REG	346440	SCH D OF WHITE LAKE			
				0.001006	\$0.06	VTAE	001500	NORTH CENTRAL VTAE DISTRICT			
Parcel Total:					\$0.92						



# State of Wisconsin / Department of Natural Resources

Tony Evers , Governor

, Secretary

2/5/2025

## Chapter 70.114 - Aids Payment Worksheet For Tax Year 2024(Payment Year 2025) - Payment Due January 31, 2025

3454 of 7093

File Number Total: \$740.41

FILE NO: P 1828 A

DATE OF PURCHASE: 12/16/2003

GRANTOR: CANADIAN NATIONAL RAILROAD C

LEGAL DESCRIPTION: T31 R14-E S31 PT OF NENW

PARCEL NO: 089625

CONTROL NO: 89625

1.97 \$1,195.42 0.96443022 \$1,152.90

0 \$0.00 STAT 999999 STATE OF WISCONSIN

0.00427880 \$4.93 CNTY 34 LANGLADE COUNTY

0.00068740 \$0.79 MUNI 34034 TOWN OF WOLF RIVER

0.00872340 \$10.06 REG 346440 SCH D OF WHITE LAKE

0.001006 \$1.16 VTAE 001500 NORTH CENTRAL VTAE DISTRICT

Parcel Total: \$16.94

LEGAL DESCRIPTION: T31 R14-E S31 PT OF NWNW

PARCEL NO: 089626

CONTROL NO: 89626

3.99 \$2,421.19 0.96443022 \$2,335.07

0 \$0.00 STAT 999999 STATE OF WISCONSIN

0.00427880 \$9.99 CNTY 34 LANGLADE COUNTY

0.00068740 \$1.61 MUNI 34034 TOWN OF WOLF RIVER

0.00872340 \$20.37 REG 346440 SCH D OF WHITE LAKE

0.001006 \$2.35 VTAE 001500 NORTH CENTRAL VTAE DISTRICT

Parcel Total: \$34.32



# State of Wisconsin / Department of Natural Resources

Tony Evers , Governor

, Secretary

2/5/2025

## Chapter 70.114 - Aids Payment Worksheet For Tax Year 2024(Payment Year 2025) - Payment Due January 31, 2025

3455 of 7093

LEGAL DESCRIPTION: T31 R14-E S30 PT OF SENE				PARCEL NO: 089627				CONTROL NO: 89627	
0.91	\$552.21	0.96443022	\$532.56	0	\$0.00	STAT	999999	STATE OF WISCONSIN	
				0.00427880	\$2.28	CNTY	34	LANGLADE COUNTY	
				0.00068740	\$0.37	MUNI	34034	TOWN OF WOLF RIVER	
				0.00872340	\$4.65	REG	346440	SCH D OF WHITE LAKE	
				0.001006	\$0.54	VTAE	001500	NORTH CENTRAL VTAE DISTRICT	
Parcel Total:					\$7.84				

LEGAL DESCRIPTION: T31 R14-E S30 PT OF SESW				PARCEL NO: 089628				CONTROL NO: 89628	
1.81	\$1,098.33	0.96443022	\$1,059.27	0	\$0.00	STAT	999999	STATE OF WISCONSIN	
				0.00427880	\$4.53	CNTY	34	LANGLADE COUNTY	
				0.00068740	\$0.73	MUNI	34034	TOWN OF WOLF RIVER	
				0.00872340	\$9.24	REG	346440	SCH D OF WHITE LAKE	
				0.001006	\$1.07	VTAE	001500	NORTH CENTRAL VTAE DISTRICT	
Parcel Total:					\$15.57				

LEGAL DESCRIPTION: T31 R14-E S30 PT OF NESE				PARCEL NO: 089629				CONTROL NO: 89629	
3.13	\$1,899.33	0.96443022	\$1,831.77	0	\$0.00	STAT	999999	STATE OF WISCONSIN	
				0.00427880	\$7.84	CNTY	34	LANGLADE COUNTY	
				0.00068740	\$1.26	MUNI	34034	TOWN OF WOLF RIVER	
				0.00872340	\$15.98	REG	346440	SCH D OF WHITE LAKE	
				0.001006	\$1.84	VTAE	001500	NORTH CENTRAL VTAE DISTRICT	
Parcel Total:					\$26.92				



# State of Wisconsin / Department of Natural Resources

Tony Evers , Governor

, Secretary

2/5/2025

## Chapter 70.114 - Aids Payment Worksheet For Tax Year 2024(Payment Year 2025) - Payment Due January 31, 2025

3456 of 7093

LEGAL DESCRIPTION: T31 R14-E S30 PT OF NWSE				PARCEL NO: 089630				CONTROL NO: 89630			
1.35	\$819.21	0.96443022	\$790.07	0	\$0.00	STAT	999999	STATE OF WISCONSIN			
				0.00427880	\$3.38	CNTY	34	LANGLADE COUNTY			
				0.00068740	\$0.54	MUNI	34034	TOWN OF WOLF RIVER			
				0.00872340	\$6.89	REG	346440	SCH D OF WHITE LAKE			
				0.001006	\$0.79	VTAE	001500	NORTH CENTRAL VTAE DISTRICT			
Parcel Total:				\$11.60							

LEGAL DESCRIPTION: T31 R14-E S29 PT OF NENW				PARCEL NO: 089631				CONTROL NO: 89631			
2.03	\$1,231.83	0.96443022	\$1,188.02	0	\$0.00	STAT	999999	STATE OF WISCONSIN			
				0.00427880	\$5.08	CNTY	34	LANGLADE COUNTY			
				0.00068740	\$0.82	MUNI	34034	TOWN OF WOLF RIVER			
				0.00872340	\$10.36	REG	346440	SCH D OF WHITE LAKE			
				0.001006	\$1.20	VTAE	001500	NORTH CENTRAL VTAE DISTRICT			
Parcel Total:				\$17.46							

LEGAL DESCRIPTION: T31 R14-E S29 PT OF NWNW				PARCEL NO: 089637				CONTROL NO: 89637			
1.5	\$910.23	0.96443022	\$877.85	0	\$0.00	STAT	999999	STATE OF WISCONSIN			
				0.00427880	\$3.76	CNTY	34	LANGLADE COUNTY			
				0.00068740	\$0.60	MUNI	34034	TOWN OF WOLF RIVER			
				0.00872340	\$7.66	REG	346440	SCH D OF WHITE LAKE			
				0.001006	\$0.88	VTAE	001500	NORTH CENTRAL VTAE DISTRICT			
Parcel Total:				\$12.90							



# State of Wisconsin / Department of Natural Resources

Tony Evers , Governor

, Secretary

2/5/2025

## Chapter 70.114 - Aids Payment Worksheet For Tax Year 2024(Payment Year 2025) - Payment Due January 31, 2025

3457 of 7093

LEGAL DESCRIPTION: T31 R14-E S29 PT OF SWNW	PARCEL NO: 089638	CONTROL NO: 89638
---	-------------------	-------------------

3.31	\$2,008.56	0.96443022	\$1,937.12	
------	------------	------------	------------	--

0	\$0.00	STAT	999999	STATE OF WISCONSIN
0.00427880	\$8.29	CNTY	34	LANGLADE COUNTY
0.00068740	\$1.33	MUNI	34034	TOWN OF WOLF RIVER
0.00872340	\$16.90	REG	346440	SCH D OF WHITE LAKE
0.001006	\$1.95	VTAE	001500	NORTH CENTRAL VTAE DISTRICT

Parcel Total:	\$28.47	
---------------	---------	--

LEGAL DESCRIPTION: T31 R14-E S20 PT OF SESW	PARCEL NO: 089639	CONTROL NO: 89639
---	-------------------	-------------------

3.64	\$2,208.81	0.96443022	\$2,130.24	
------	------------	------------	------------	--

0	\$0.00	STAT	999999	STATE OF WISCONSIN
0.00427880	\$9.11	CNTY	34	LANGLADE COUNTY
0.00068740	\$1.46	MUNI	34034	TOWN OF WOLF RIVER
0.00872340	\$18.58	REG	346440	SCH D OF WHITE LAKE
0.001006	\$2.14	VTAE	001500	NORTH CENTRAL VTAE DISTRICT

Parcel Total:	\$31.29	
---------------	---------	--

LEGAL DESCRIPTION: T31 R14-E S16 PT OF NWNE	PARCEL NO: 089640	CONTROL NO: 89640
---	-------------------	-------------------

3.26	\$1,978.23	0.96443022	\$1,907.86	
------	------------	------------	------------	--

0	\$0.00	STAT	999999	STATE OF WISCONSIN
0.00427880	\$8.16	CNTY	34	LANGLADE COUNTY
0.00068740	\$1.31	MUNI	34034	TOWN OF WOLF RIVER
0.00872340	\$16.64	REG	346440	SCH D OF WHITE LAKE
0.001006	\$1.92	VTAE	001500	NORTH CENTRAL VTAE DISTRICT

Parcel Total:	\$28.03	
---------------	---------	--



# State of Wisconsin / Department of Natural Resources

Tony Evers , Governor

, Secretary

2/5/2025

## Chapter 70.114 - Aids Payment Worksheet For Tax Year 2024(Payment Year 2025) - Payment Due January 31, 2025

3458 of 7093

LEGAL DESCRIPTION: T31 R14-E S16 PT OF SWNE				PARCEL NO: 089641		CONTROL NO: 89641		
3.14	\$1,905.40	0.96443022	\$1,837.62	0	\$0.00	STAT	999999	STATE OF WISCONSIN
				0.00427880	\$7.86	CNTY	34	LANGLADE COUNTY
				0.00068740	\$1.26	MUNI	34034	TOWN OF WOLF RIVER
				0.00872340	\$16.03	REG	346440	SCH D OF WHITE LAKE
				0.001006	\$1.85	VTAE	001500	NORTH CENTRAL VTAE DISTRICT
Parcel Total:				\$27.00				

LEGAL DESCRIPTION: T31 R14-E S16 PT OF NWSE				PARCEL NO: 089642		CONTROL NO: 89642		
3.31	\$2,008.56	0.96443022	\$1,937.12	0	\$0.00	STAT	999999	STATE OF WISCONSIN
				0.00427880	\$8.29	CNTY	34	LANGLADE COUNTY
				0.00068740	\$1.33	MUNI	34034	TOWN OF WOLF RIVER
				0.00872340	\$16.90	REG	346440	SCH D OF WHITE LAKE
				0.001006	\$1.95	VTAE	001500	NORTH CENTRAL VTAE DISTRICT
Parcel Total:				\$28.47				

LEGAL DESCRIPTION: T31 R14-E S16 PT OF SWSE				PARCEL NO: 089643		CONTROL NO: 89643		
1.2	\$728.18	0.96443022	\$702.28	0	\$0.00	STAT	999999	STATE OF WISCONSIN
				0.00427880	\$3.00	CNTY	34	LANGLADE COUNTY
				0.00068740	\$0.48	MUNI	34034	TOWN OF WOLF RIVER
				0.00872340	\$6.13	REG	346440	SCH D OF WHITE LAKE
				0.001006	\$0.71	VTAE	001500	NORTH CENTRAL VTAE DISTRICT
Parcel Total:				\$10.32				



# State of Wisconsin / Department of Natural Resources

Tony Evers , Governor

, Secretary

2/5/2025

## Chapter 70.114 - Aids Payment Worksheet For Tax Year 2024(Payment Year 2025) - Payment Due January 31, 2025

3459 of 7093

LEGAL DESCRIPTION: T31 R14-E S09 PT OF NWNW				PARCEL NO: 089644	CONTROL NO: 89644			
2.85	\$1,729.42	0.96443022	\$1,667.90					
				0	\$0.00	STAT	999999	STATE OF WISCONSIN
				0.00427880	\$7.14	CNTY	34	LANGLADE COUNTY
				0.00068740	\$1.15	MUNI	34034	TOWN OF WOLF RIVER
				0.00872340	\$14.55	REG	346440	SCH D OF WHITE LAKE
				0.001006	\$1.68	VTAE	001500	NORTH CENTRAL VTAE DISTRICT
Parcel Total:					\$24.52			

LEGAL DESCRIPTION: T31 R14-E S09 PT OF SWNW				PARCEL NO: 089645	CONTROL NO: 89645			
3.57	\$2,166.33	0.96443022	\$2,089.28					
				0	\$0.00	STAT	999999	STATE OF WISCONSIN
				0.00427880	\$8.94	CNTY	34	LANGLADE COUNTY
				0.00068740	\$1.44	MUNI	34034	TOWN OF WOLF RIVER
				0.00872340	\$18.23	REG	346440	SCH D OF WHITE LAKE
				0.001006	\$2.10	VTAE	001500	NORTH CENTRAL VTAE DISTRICT
Parcel Total:					\$30.71			

LEGAL DESCRIPTION: T31 R14-E S09 PT OF SENW				PARCEL NO: 089646	CONTROL NO: 89646			
0.07	\$42.48	0.96443022	\$40.97					
				0	\$0.00	STAT	999999	STATE OF WISCONSIN
				0.00427880	\$0.18	CNTY	34	LANGLADE COUNTY
				0.00068740	\$0.03	MUNI	34034	TOWN OF WOLF RIVER
				0.00872340	\$0.36	REG	346440	SCH D OF WHITE LAKE
				0.001006	\$0.04	VTAE	001500	NORTH CENTRAL VTAE DISTRICT
Parcel Total:					\$0.61			



# State of Wisconsin / Department of Natural Resources

Tony Evers , Governor

, Secretary

2/5/2025

## Chapter 70.114 - Aids Payment Worksheet For Tax Year 2024(Payment Year 2025) - Payment Due January 31, 2025

3460 of 7093

LEGAL DESCRIPTION: T31 R14-E S09 PT OF NESW				PARCEL NO: 089647		CONTROL NO: 89647		
3.7	\$2,245.21	0.96443022	\$2,165.35					
			0	\$0.00	STAT	999999	STATE OF WISCONSIN	
			0.00427880	\$9.27	CNTY	34	LANGLADE COUNTY	
			0.00068740	\$1.49	MUNI	34034	TOWN OF WOLF RIVER	
			0.00872340	\$18.89	REG	346440	SCH D OF WHITE LAKE	
			0.001006	\$2.18	VTAE	001500	NORTH CENTRAL VTAE DISTRICT	
Parcel Total:				\$31.83				

LEGAL DESCRIPTION: T31 R14-E S09 PT OF NWSW				PARCEL NO: 089648		CONTROL NO: 89648		
0.05	\$30.34	0.96443022	\$29.26					
			0	\$0.00	STAT	999999	STATE OF WISCONSIN	
			0.00427880	\$0.13	CNTY	34	LANGLADE COUNTY	
			0.00068740	\$0.02	MUNI	34034	TOWN OF WOLF RIVER	
			0.00872340	\$0.26	REG	346440	SCH D OF WHITE LAKE	
			0.001006	\$0.03	VTAE	001500	NORTH CENTRAL VTAE DISTRICT	
Parcel Total:				\$0.44				

LEGAL DESCRIPTION: T31 R14-E S09 PT OF SESW				PARCEL NO: 089649		CONTROL NO: 89649		
1.12	\$679.63	0.96443022	\$655.45					
			0	\$0.00	STAT	999999	STATE OF WISCONSIN	
			0.00427880	\$2.80	CNTY	34	LANGLADE COUNTY	
			0.00068740	\$0.45	MUNI	34034	TOWN OF WOLF RIVER	
			0.00872340	\$5.72	REG	346440	SCH D OF WHITE LAKE	
			0.001006	\$0.66	VTAE	001500	NORTH CENTRAL VTAE DISTRICT	
Parcel Total:				\$9.63				





# State of Wisconsin / Department of Natural Resources

Tony Evers , Governor

, Secretary

2/5/2025

## Chapter 70.114 - Aids Payment Worksheet For Tax Year 2024(Payment Year 2025) - Payment Due January 31, 2025

3461 of 7093

LEGAL DESCRIPTION: T31 R14-E S09 PT OF SWSE	PARCEL NO: 089650	CONTROL NO: 89650
---	-------------------	-------------------

2.64	\$1,602.00	0.96443022	\$1,545.01	
------	------------	------------	------------	--

0	\$0.00	STAT	999999	STATE OF WISCONSIN
0.00427880	\$6.61	CNTY	34	LANGLADE COUNTY
0.00068740	\$1.06	MUNI	34034	TOWN OF WOLF RIVER
0.00872340	\$13.48	REG	346440	SCH D OF WHITE LAKE
0.001006	\$1.55	VTAE	001500	NORTH CENTRAL VTAE DISTRICT

Parcel Total:	\$22.70
---------------	---------

LEGAL DESCRIPTION: T31 R14-E S08 PT OF NENE	PARCEL NO: 089652	CONTROL NO: 89652
---	-------------------	-------------------

0.26	\$157.77	0.96443022	\$152.16	
------	----------	------------	----------	--

0	\$0.00	STAT	999999	STATE OF WISCONSIN
0.00427880	\$0.65	CNTY	34	LANGLADE COUNTY
0.00068740	\$0.10	MUNI	34034	TOWN OF WOLF RIVER
0.00872340	\$1.33	REG	346440	SCH D OF WHITE LAKE
0.001006	\$0.15	VTAE	001500	NORTH CENTRAL VTAE DISTRICT

Parcel Total:	\$2.23
---------------	--------

LEGAL DESCRIPTION: T31 R14-E S05 PT OF SESE	PARCEL NO: 089663	CONTROL NO: 89663
---	-------------------	-------------------

0.1	\$60.69	0.96443022	\$58.53	
-----	---------	------------	---------	--

0	\$0.00	STAT	999999	STATE OF WISCONSIN
0.00427880	\$0.25	CNTY	34	LANGLADE COUNTY
0.00068740	\$0.04	MUNI	34034	TOWN OF WOLF RIVER
0.00872340	\$0.51	REG	346440	SCH D OF WHITE LAKE
0.001006	\$0.06	VTAE	001500	NORTH CENTRAL VTAE DISTRICT

Parcel Total:	\$0.86
---------------	--------



# State of Wisconsin / Department of Natural Resources

Tony Evers , Governor

, Secretary

2/5/2025

## Chapter 70.114 - Aids Payment Worksheet For Tax Year 2024(Payment Year 2025) - Payment Due January 31, 2025

3462 of 7093

LEGAL DESCRIPTION: T31 R14-E S30 PT OF SWSE				PARCEL NO: 089961		CONTROL NO: 89961		
2.65	\$1,608.06	0.96443022	\$1,550.86					
				0	\$0.00	STAT	999999	STATE OF WISCONSIN
				0.00427880	\$6.64	CNTY	34	LANGLADE COUNTY
				0.00068740	\$1.07	MUNI	34034	TOWN OF WOLF RIVER
				0.00872340	\$13.53	REG	346440	SCH D OF WHITE LAKE
				0.001006	\$1.56	VTAE	001500	NORTH CENTRAL VTAE DISTRICT
Parcel Total:					\$22.80			
File Number Total:					\$443.46			
Municipality Total:					\$8,441.21			



# State of Wisconsin / Department of Natural Resources

Tony Evers , Governor

, Secretary

2/5/2025

## Chapter 70.114 - Aids Payment Worksheet For Tax Year 2024(Payment Year 2025) - Payment Due January 31, 2025

3463 of 7093

DETAIL FOR VILLAGE OF WHITE LAKE, LANGLADE COUNTY

Acres	Est. Adjust. Purch. Price	Level of Assessment	Adjusted Local Value	Net Gen. Tax Rate	Calc. Aid Pay Amount	Type	Code	Taxing Jurisdiction Description
FILE NO: P 1828 A			DATE OF PURCHASE: 12/16/2003			GRANTOR: CANADIAN NATIONAL RAILROAD C		
LEGAL DESCRIPTION: T31 R14-E S20 PT OF NENE				PARCEL NO: 089653		CONTROL NO: 89653		
1.5	\$789.35	0.72959411	\$575.90	0	\$0.00	STAT	999999	STATE OF WISCONSIN
				0.00563060	\$3.24	CNTY	34	LANGLADE COUNTY
				0.00537290	\$3.09	MUNI	34191	VILLAGE OF WHITE LAKE
				0.011471	\$6.61	REG	346440	SCH D OF WHITE LAKE
				0.00132320	\$0.76	VTAE	001500	NORTH CENTRAL VTAE DISTRICT
Parcel Total:					\$13.70			

LEGAL DESCRIPTION: T31 R14-E S20 PT OF SENE				PARCEL NO: 089654		CONTROL NO: 89654		
3.18	\$1,673.40	0.72959411	\$1,220.90	0	\$0.00	STAT	999999	STATE OF WISCONSIN
				0.00563060	\$6.87	CNTY	34	LANGLADE COUNTY
				0.00537290	\$6.56	MUNI	34191	VILLAGE OF WHITE LAKE
				0.011471	\$14.01	REG	346440	SCH D OF WHITE LAKE
				0.00132320	\$1.62	VTAE	001500	NORTH CENTRAL VTAE DISTRICT
Parcel Total:					\$29.06			



# State of Wisconsin / Department of Natural Resources

Tony Evers , Governor

, Secretary

2/5/2025

## Chapter 70.114 - Aids Payment Worksheet For Tax Year 2024(Payment Year 2025) - Payment Due January 31, 2025

3464 of 7093

LEGAL DESCRIPTION: T31 R14-E S20 PT OF SWNE				PARCEL NO: 089655	CONTROL NO: 89655			
0.82	\$431.50	0.72959411	\$314.82					
				0	\$0.00	STAT	999999	STATE OF WISCONSIN
				0.00563060	\$1.77	CNTY	34	LANGLADE COUNTY
				0.00537290	\$1.69	MUNI	34191	VILLAGE OF WHITE LAKE
				0.011471	\$3.61	REG	346440	SCH D OF WHITE LAKE
				0.00132320	\$0.42	VTAE	001500	NORTH CENTRAL VTAE DISTRICT
Parcel Total:					\$7.49			

LEGAL DESCRIPTION: T31 R14-E S20 PT OF NWSE				PARCEL NO: 089656	CONTROL NO: 89656			
3.91	\$2,057.55	0.72959411	\$1,501.18					
				0	\$0.00	STAT	999999	STATE OF WISCONSIN
				0.00563060	\$8.45	CNTY	34	LANGLADE COUNTY
				0.00537290	\$8.07	MUNI	34191	VILLAGE OF WHITE LAKE
				0.011471	\$17.22	REG	346440	SCH D OF WHITE LAKE
				0.00132320	\$1.99	VTAE	001500	NORTH CENTRAL VTAE DISTRICT
Parcel Total:					\$35.73			

LEGAL DESCRIPTION: T31 R14-E S20 PT OF NESW				PARCEL NO: 089657	CONTROL NO: 89657			
0.07	\$36.84	0.72959411	\$26.88					
				0	\$0.00	STAT	999999	STATE OF WISCONSIN
				0.00563060	\$0.15	CNTY	34	LANGLADE COUNTY
				0.00537290	\$0.14	MUNI	34191	VILLAGE OF WHITE LAKE
				0.011471	\$0.31	REG	346440	SCH D OF WHITE LAKE
				0.00132320	\$0.04	VTAE	001500	NORTH CENTRAL VTAE DISTRICT
Parcel Total:					\$0.64			



# State of Wisconsin / Department of Natural Resources

Tony Evers , Governor

, Secretary

2/5/2025

## Chapter 70.114 - Aids Payment Worksheet For Tax Year 2024(Payment Year 2025) - Payment Due January 31, 2025

3465 of 7093

LEGAL DESCRIPTION: T31 R14-E S20 PT OF SESW				PARCEL NO: 089658				CONTROL NO: 89658			
0.05	\$26.31	0.72959411	\$19.19	0	\$0.00	STAT	999999	STATE OF WISCONSIN			
				0.00563060	\$0.11	CNTY	34	LANGLADE COUNTY			
				0.00537290	\$0.10	MUNI	34191	VILLAGE OF WHITE LAKE			
				0.011471	\$0.22	REG	346440	SCH D OF WHITE LAKE			
				0.00132320	\$0.03	VTAE	001500	NORTH CENTRAL VTAE DISTRICT			
Parcel Total:				\$0.46							

LEGAL DESCRIPTION: T31 R14-E S21 PT OF NWNW				PARCEL NO: 089659				CONTROL NO: 89659			
2.74	\$1,441.86	0.72959411	\$1,051.97	0	\$0.00	STAT	999999	STATE OF WISCONSIN			
				0.00563060	\$5.92	CNTY	34	LANGLADE COUNTY			
				0.00537290	\$5.65	MUNI	34191	VILLAGE OF WHITE LAKE			
				0.011471	\$12.07	REG	346440	SCH D OF WHITE LAKE			
				0.00132320	\$1.39	VTAE	001500	NORTH CENTRAL VTAE DISTRICT			
Parcel Total:				\$25.03							

LEGAL DESCRIPTION: T31 R14-E S16 PT OF SESW				PARCEL NO: 089660				CONTROL NO: 89660			
3.55	\$1,868.11	0.72959411	\$1,362.96	0	\$0.00	STAT	999999	STATE OF WISCONSIN			
				0.00563060	\$7.67	CNTY	34	LANGLADE COUNTY			
				0.00537290	\$7.32	MUNI	34191	VILLAGE OF WHITE LAKE			
				0.011471	\$15.63	REG	346440	SCH D OF WHITE LAKE			
				0.00132320	\$1.80	VTAE	001500	NORTH CENTRAL VTAE DISTRICT			
Parcel Total:				\$32.42							



# State of Wisconsin / Department of Natural Resources

Tony Evers , Governor

, Secretary

2/5/2025

## Chapter 70.114 - Aids Payment Worksheet For Tax Year 2024(Payment Year 2025) - Payment Due January 31, 2025

3466 of 7093

LEGAL DESCRIPTION: T31 R14-E S16 PT OF SWSW	PARCEL NO: 089661	CONTROL NO: 89661
---	-------------------	-------------------

1.27	\$668.30	0.72959411	\$487.59
------	----------	------------	----------

0	\$0.00	STAT	999999	STATE OF WISCONSIN
0.00563060	\$2.75	CNTY	34	LANGLADE COUNTY
0.00537290	\$2.62	MUNI	34191	VILLAGE OF WHITE LAKE
0.011471	\$5.59	REG	346440	SCH D OF WHITE LAKE
0.00132320	\$0.65	VTAE	001500	NORTH CENTRAL VTAE DISTRICT

Parcel Total:	\$11.61
---------------	---------

File Number Total:	\$156.14
--------------------	----------

Municipality Total:	\$156.14
---------------------	----------



# State of Wisconsin / Department of Natural Resources

Tony Evers , Governor

, Secretary

2/5/2025

## Chapter 70.114 - Aids Payment Worksheet For Tax Year 2024(Payment Year 2025) - Payment Due January 31, 2025

3467 of 7093

DETAIL FOR CITY OF ANTIGO, LANGLADE COUNTY

Acres	Est. Adjust. Purch. Price	Level of Assessment	Adjusted Local Value	Net Gen. Tax Rate	Calc. Aid Pay Amount	Type	Code	----- Taxing Jurisdiction ----- Description
FILE NO: O 101 *			DATE OF PURCHASE: 11/10/1997			GRANTOR: LANGLADE COUNTY		
LEGAL DESCRIPTION: T31 R11-E S20 LT2-CSM325570				PARCEL NO: 201-2863.36		CONTROL NO: 80183		
5.63	\$143,681.99	0.97540224	\$140,147.74					
				0	\$0.00	STAT	999999	STATE OF WISCONSIN
				0.00428150	\$600.04	CNTY	34	LANGLADE COUNTY
				0.00611390	\$856.84	MUNI	34201	CITY OF ANTIGO
				0.00668340	\$936.67	REG	340140	SCH D OF ANTIGO
				0.00100660	\$141.07	VTAE	001500	NORTH CENTRAL VTAE DISTRICT
<b>Parcel Total:</b>					<b>\$2,534.62</b>			
<b>File Number Total:</b>					<b>\$2,534.62</b>			



# State of Wisconsin / Department of Natural Resources

Tony Evers , Governor

, Secretary

2/5/2025

## Chapter 70.114 - Aids Payment Worksheet For Tax Year 2024(Payment Year 2025) - Payment Due January 31, 2025

3468 of 7093

FILE NO: O 80031 *		DATE OF PURCHASE: 08/27/2014		GRANTOR: Langlade County	
LEGAL DESCRIPTION: T31 R11-E S20 PT OF NWSE		PARCEL NO: 201-2857.006		CONTROL NO: 130177	
0.25	\$112.79	0.97540224	\$110.02		
		0	\$0.00	STAT 999999	STATE OF WISCONSIN
		0.00428150	\$0.47	CNTY 34	LANGLADE COUNTY
		0.00611390	\$0.67	MUNI 34201	CITY OF ANTIGO
		0.00668340	\$0.74	REG 340140	SCH D OF ANTIGO
		0.00100660	\$0.11	VTAE 001500	NORTH CENTRAL VTAE DISTRICT
		0.00010170	\$0.01	LKMG 348030	ANTIGO LAKE PRO & REHAB DIST
Parcel Total:			\$2.00		
File Number Total:			\$2.00		
Municipality Total:			\$2,536.62		





# State of Wisconsin / Department of Natural Resources

Tony Evers , Governor

, Secretary

2/5/2025

## Chapter 70.114 - Aids Payment Worksheet For Tax Year 2024(Payment Year 2025) - Payment Due January 31, 2025

3469 of 7093

DETAIL FOR TOWN OF BIRCH, LINCOLN COUNTY

Acres	Est. Adjust. Purch. Price	Level of Assessment	Adjusted Local Value	Net Gen. Tax Rate	Calc. Aid Pay Amount	Type	Code	Taxing Jurisdiction Description
FILE NO: FI 2809 *			DATE OF PURCHASE: 02/09/2005			GRANTOR: JAMES L ZUGE		
LEGAL DESCRIPTION: T33 R07-E S02 SESW				PARCEL NO: 093480		CONTROL NO: 93480		
40	\$95,913.41	0.69628133	\$66,782.72					
				0	\$0.00	STAT	999999	STATE OF WISCONSIN
				0.00587960	\$392.65	CNTY	35	LINCOLN COUNTY
				0.00034540	\$23.06	MUNI	35002	TOWN OF BIRCH
				0.00689330	\$460.36	REG	353500	SCH D OF MERRILL AREA
				0.00143750	\$96.00	VTAE	001500	NORTH CENTRAL VTAE DISTRICT
Parcel Total:					\$972.07			

LEGAL DESCRIPTION: T33 R07-E S02 SWSE				PARCEL NO: 093481		CONTROL NO: 93481		
40	\$80,168.91	0.69628133	\$55,820.12					
				0	\$0.00	STAT	999999	STATE OF WISCONSIN
				0.00587960	\$328.20	CNTY	35	LINCOLN COUNTY
				0.00034540	\$19.28	MUNI	35002	TOWN OF BIRCH
				0.00689330	\$384.79	REG	353500	SCH D OF MERRILL AREA
				0.00143750	\$80.24	VTAE	001500	NORTH CENTRAL VTAE DISTRICT
Parcel Total:					\$812.51			



# State of Wisconsin / Department of Natural Resources

Tony Evers , Governor

, Secretary

2/5/2025

## Chapter 70.114 - Aids Payment Worksheet For Tax Year 2024(Payment Year 2025) - Payment Due January 31, 2025

3470 of 7093

LEGAL DESCRIPTION: T33 R07-E S11 NENW	PARCEL NO: 093482	CONTROL NO: 93482
---------------------------------------	-------------------	-------------------

40	\$95,913.41	0.69628133	\$66,782.72	
----	-------------	------------	-------------	--

0	\$0.00	STAT	999999	STATE OF WISCONSIN
0.00587960	\$392.65	CNTY	35	LINCOLN COUNTY
0.00034540	\$23.06	MUNI	35002	TOWN OF BIRCH
0.00689330	\$460.36	REG	353500	SCH D OF MERRILL AREA
0.00143750	\$96.00	VTAE	001500	NORTH CENTRAL VTAE DISTRICT

Parcel Total:	\$972.07
---------------	----------

LEGAL DESCRIPTION: T33 R07-E S11 NWNE	PARCEL NO: 093483	CONTROL NO: 93483
---------------------------------------	-------------------	-------------------

40	\$95,913.41	0.69628133	\$66,782.72	
----	-------------	------------	-------------	--

0	\$0.00	STAT	999999	STATE OF WISCONSIN
0.00587960	\$392.65	CNTY	35	LINCOLN COUNTY
0.00034540	\$23.06	MUNI	35002	TOWN OF BIRCH
0.00689330	\$460.36	REG	353500	SCH D OF MERRILL AREA
0.00143750	\$96.00	VTAE	001500	NORTH CENTRAL VTAE DISTRICT

Parcel Total:	\$972.07
---------------	----------

File Number Total:	\$3,728.72
--------------------	------------



# State of Wisconsin / Department of Natural Resources

Tony Evers , Governor

, Secretary

2/5/2025

## Chapter 70.114 - Aids Payment Worksheet For Tax Year 2024(Payment Year 2025) - Payment Due January 31, 2025

3471 of 7093

FILE NO: FM 10067 *		DATE OF PURCHASE: 01/22/2010		GRANTOR: Adam R Eberle	
LEGAL DESCRIPTION: T33 R07-E S13 Lot 2 of CSM #1605		PARCEL NO: 00233071319986		CONTROL NO: 113740	
16.25	\$76,089.07	0.69628133	\$52,979.40		
		0	\$0.00	STAT 999999	STATE OF WISCONSIN
		0.00587960	\$311.50	CNTY 35	LINCOLN COUNTY
		0.00034540	\$18.30	MUNI 35002	TOWN OF BIRCH
		0.00689330	\$365.20	REG 353500	SCH D OF MERRILL AREA
		0.00143750	\$76.16	VTAE 001500	NORTH CENTRAL VTAE DISTRICT
		Parcel Total:	\$771.16		

File Number Total:		\$771.16			
--------------------	--	----------	--	--	--

FILE NO: FM 10226 *		DATE OF PURCHASE: 11/20/2014		GRANTOR: Richard D. & Linda A. Roger	
LEGAL DESCRIPTION: T33 R07-E S12 PT OF SESW		PARCEL NO: 002-3307-123-9996		CONTROL NO: 130211	
1	\$7,121.17	0.69628133	\$4,958.34		
		0	\$0.00	STAT 999999	STATE OF WISCONSIN
		0.00587960	\$29.15	CNTY 35	LINCOLN COUNTY
		0.00034540	\$1.71	MUNI 35002	TOWN OF BIRCH
		0.00689330	\$34.18	REG 353500	SCH D OF MERRILL AREA
		0.00143750	\$7.13	VTAE 001500	NORTH CENTRAL VTAE DISTRICT
		Parcel Total:	\$72.17		

File Number Total:		\$72.17			
--------------------	--	---------	--	--	--

Municipality Total:		\$4,572.05			
---------------------	--	------------	--	--	--



# State of Wisconsin / Department of Natural Resources

Tony Evers , Governor

, Secretary

2/5/2025

## Chapter 70.114 - Aids Payment Worksheet For Tax Year 2024(Payment Year 2025) - Payment Due January 31, 2025

3472 of 7093

DETAIL FOR TOWN OF BRADLEY, LINCOLN COUNTY

Acres	Est. Adjust. Purch. Price	Level of Assessment	Adjusted Local Value	Net Gen. Tax Rate	Calc. Aid Pay Amount	Taxing Jurisdiction Type	Code	Description
FILE NO: WR 500 \			DATE OF PURCHASE: 11/18/1999			GRANTOR: PACKAGING CORP. OF AMERICA		
LEGAL DESCRIPTION: T35 R06-E S06 FRAC SWNW				PARCEL NO: 082891		CONTROL NO: 82891		
38	\$84,321.69	1.00901334	\$85,081.71					
				0	\$0.00	STAT	999999	STATE OF WISCONSIN
				0.00389240	\$331.17	CNTY	35	LINCOLN COUNTY
				0.00083250	\$70.83	MUNI	35004	TOWN OF BRADLEY
				0.00493280	\$419.69	REG	355754	SCH D OF TOMAHAWK
				0.00011860	\$10.09	VTAE	001600	NICOLET VTAE DISTRICT
<b>Parcel Total:</b>					<b>\$831.78</b>			

LEGAL DESCRIPTION: T35 R06-E S06 SENW				PARCEL NO: 082892		CONTROL NO: 82892		
40	\$88,759.67	1.00901334	\$89,559.69					
				0	\$0.00	STAT	999999	STATE OF WISCONSIN
				0.00389240	\$348.60	CNTY	35	LINCOLN COUNTY
				0.00083250	\$74.56	MUNI	35004	TOWN OF BRADLEY
				0.00493280	\$441.78	REG	355754	SCH D OF TOMAHAWK
				0.00011860	\$10.63	VTAE	001600	NICOLET VTAE DISTRICT
<b>Parcel Total:</b>					<b>\$875.57</b>			



# State of Wisconsin / Department of Natural Resources

Tony Evers , Governor

, Secretary

2/5/2025

## Chapter 70.114 - Aids Payment Worksheet For Tax Year 2024(Payment Year 2025) - Payment Due January 31, 2025

3473 of 7093

LEGAL DESCRIPTION: T35 R06-E S06 PT OF NENW      PARCEL NO: 082893      CONTROL NO: 82893

10      \$22,189.92      1.00901334      \$22,389.92

0	\$0.00	STAT	999999	STATE OF WISCONSIN
0.00389240	\$87.15	CNTY	35	LINCOLN COUNTY
0.00083250	\$18.64	MUNI	35004	TOWN OF BRADLEY
0.00493280	\$110.45	REG	355754	SCH D OF TOMAHAWK
0.00011860	\$2.66	VTAE	001600	NICOLET VTAE DISTRICT

Parcel Total:      \$218.90

LEGAL DESCRIPTION: T35 R06-E S06 FRAC NWSW      PARCEL NO: 082894      CONTROL NO: 82894

39.5      \$87,650.17      1.00901334      \$88,440.19

0	\$0.00	STAT	999999	STATE OF WISCONSIN
0.00389240	\$344.24	CNTY	35	LINCOLN COUNTY
0.00083250	\$73.63	MUNI	35004	TOWN OF BRADLEY
0.00493280	\$436.26	REG	355754	SCH D OF TOMAHAWK
0.00011860	\$10.49	VTAE	001600	NICOLET VTAE DISTRICT

Parcel Total:      \$864.62

LEGAL DESCRIPTION: T35 R06-E S06 NESW      PARCEL NO: 082895      CONTROL NO: 82895

40      \$88,759.67      1.00901334      \$89,559.69

0	\$0.00	STAT	999999	STATE OF WISCONSIN
0.00389240	\$348.60	CNTY	35	LINCOLN COUNTY
0.00083250	\$74.56	MUNI	35004	TOWN OF BRADLEY
0.00493280	\$441.78	REG	355754	SCH D OF TOMAHAWK
0.00011860	\$10.63	VTAE	001600	NICOLET VTAE DISTRICT

Parcel Total:      \$875.57



**State of Wisconsin / Department of Natural Resources**

Tony Evers , Governor

, Secretary

2/5/2025

**Chapter 70.114 - Aids Payment Worksheet For Tax Year 2024(Payment Year 2025) - Payment Due  
January 31, 2025**

3474 of 7093

LEGAL DESCRIPTION: T35 R06-E S06 SESW				PARCEL NO: 082896				CONTROL NO: 82896			
40	\$88,759.67	1.00901334	\$89,559.69								
				0	\$0.00	STAT	999999	STATE OF WISCONSIN			
				0.00389240	\$348.60	CNTY	35	LINCOLN COUNTY			
				0.00083250	\$74.56	MUNI	35004	TOWN OF BRADLEY			
				0.00493280	\$441.78	REG	355754	SCH D OF TOMAHAWK			
				0.00011860	\$10.63	VTAE	001600	NICOLET VTAE DISTRICT			
				Parcel Total:		\$875.57					

LEGAL DESCRIPTION: T35 R06-E S06 FRAC SWSW				PARCEL NO: 082897				CONTROL NO: 82897			
39.5	\$87,650.17	1.00901334	\$88,440.19								
				0	\$0.00	STAT	999999	STATE OF WISCONSIN			
				0.00389240	\$344.24	CNTY	35	LINCOLN COUNTY			
				0.00083250	\$73.63	MUNI	35004	TOWN OF BRADLEY			
				0.00493280	\$436.26	REG	355754	SCH D OF TOMAHAWK			
				0.00011860	\$10.49	VTAE	001600	NICOLET VTAE DISTRICT			
				Parcel Total:		\$864.62					

LEGAL DESCRIPTION: T35 R06-E S06 NWSE				PARCEL NO: 082898				CONTROL NO: 82898			
40	\$88,759.67	1.00901334	\$89,559.69								
				0	\$0.00	STAT	999999	STATE OF WISCONSIN			
				0.00389240	\$348.60	CNTY	35	LINCOLN COUNTY			
				0.00083250	\$74.56	MUNI	35004	TOWN OF BRADLEY			
				0.00493280	\$441.78	REG	355754	SCH D OF TOMAHAWK			
				0.00011860	\$10.63	VTAE	001600	NICOLET VTAE DISTRICT			
				Parcel Total:		\$875.57					



# State of Wisconsin / Department of Natural Resources

Tony Evers , Governor

, Secretary

2/5/2025

## Chapter 70.114 - Aids Payment Worksheet For Tax Year 2024(Payment Year 2025) - Payment Due January 31, 2025

3475 of 7093

LEGAL DESCRIPTION: T35 R06-E S06 SWSE	PARCEL NO: 082899	CONTROL NO: 82899
---------------------------------------	-------------------	-------------------

40	\$88,759.67	1.00901334	\$89,559.69
----	-------------	------------	-------------

0	\$0.00	STAT	999999	STATE OF WISCONSIN
0.00389240	\$348.60	CNTY	35	LINCOLN COUNTY
0.00083250	\$74.56	MUNI	35004	TOWN OF BRADLEY
0.00493280	\$441.78	REG	355754	SCH D OF TOMAHAWK
0.00011860	\$10.63	VTAE	001600	NICOLET VTAE DISTRICT

Parcel Total:	\$875.57
---------------	----------

File Number Total:	\$7,157.77
--------------------	------------

Municipality Total:	\$7,157.77
---------------------	------------



# State of Wisconsin / Department of Natural Resources

Tony Evers , Governor

, Secretary

2/5/2025

## Chapter 70.114 - Aids Payment Worksheet For Tax Year 2024(Payment Year 2025) - Payment Due January 31, 2025

3476 of 7093

DETAIL FOR TOWN OF CORNING, LINCOLN COUNTY

Acres	Est. Adjust. Purch. Price	Level of Assessment	Adjusted Local Value	Net Gen. Tax Rate	Calc. Aid Pay Amount	Taxing Jurisdiction	Type	Code	Description
FILE NO: NF 811 B			DATE OF PURCHASE: 05/25/2004			GRANTOR: WISCONSIN VALLEY IMPROVEMENT			
LEGAL DESCRIPTION: T33 R04-E S23 NESW				PARCEL NO: 092485		CONTROL NO: 92485			
43.3	\$68,425.28	0.69870502	\$47,809.09						
				0	\$0.00	STATE OF WISCONSIN	STAT	999999	
				0.005729	\$273.90	LINCOLN COUNTY	CNTY	35	
				0.001595	\$76.25	TOWN OF CORNING	MUNI	35006	
				0.00671680	\$321.12	SCH D OF MERRILL AREA	REG	353500	
				0.00140060	\$66.96	NORTH CENTRAL VTAE DISTRICT	VTAE	001500	
<b>Parcel Total:</b>					<b>\$738.23</b>				

LEGAL DESCRIPTION: T33 R04-E S23 SESW				PARCEL NO: 092486		CONTROL NO: 92486			
42.8	\$67,634.96	0.69870502	\$47,256.88						
				0	\$0.00	STATE OF WISCONSIN	STAT	999999	
				0.005729	\$270.73	LINCOLN COUNTY	CNTY	35	
				0.001595	\$75.37	TOWN OF CORNING	MUNI	35006	
				0.00671680	\$317.41	SCH D OF MERRILL AREA	REG	353500	
				0.00140060	\$66.19	NORTH CENTRAL VTAE DISTRICT	VTAE	001500	
<b>Parcel Total:</b>					<b>\$729.70</b>				





# State of Wisconsin / Department of Natural Resources

Tony Evers , Governor

, Secretary

2/5/2025

## Chapter 70.114 - Aids Payment Worksheet For Tax Year 2024(Payment Year 2025) - Payment Due January 31, 2025

3477 of 7093

LEGAL DESCRIPTION: T33 R04-E S23 NESE				PARCEL NO: 092487				CONTROL NO: 92487			
42.6	\$67,319.84	0.69870502	\$47,036.71								
				0	\$0.00	STAT	999999	STATE OF WISCONSIN			
				0.005729	\$269.47	CNTY	35	LINCOLN COUNTY			
				0.001595	\$75.02	MUNI	35006	TOWN OF CORNING			
				0.00671680	\$315.94	REG	353500	SCH D OF MERRILL AREA			
				0.00140060	\$65.88	VTAE	001500	NORTH CENTRAL VTAE DISTRICT			
				Parcel Total:	\$726.31						

LEGAL DESCRIPTION: T33 R04-E S23 NWSE				PARCEL NO: 092488				CONTROL NO: 92488			
43.5	\$68,741.66	0.69870502	\$48,030.14								
				0	\$0.00	STAT	999999	STATE OF WISCONSIN			
				0.005729	\$275.16	CNTY	35	LINCOLN COUNTY			
				0.001595	\$76.61	MUNI	35006	TOWN OF CORNING			
				0.00671680	\$322.61	REG	353500	SCH D OF MERRILL AREA			
				0.00140060	\$67.27	VTAE	001500	NORTH CENTRAL VTAE DISTRICT			
				Parcel Total:	\$741.65						

LEGAL DESCRIPTION: T33 R04-E S23 SWSE				PARCEL NO: 092489				CONTROL NO: 92489			
43.1	\$68,108.90	0.69870502	\$47,588.03								
				0	\$0.00	STAT	999999	STATE OF WISCONSIN			
				0.005729	\$272.63	CNTY	35	LINCOLN COUNTY			
				0.001595	\$75.90	MUNI	35006	TOWN OF CORNING			
				0.00671680	\$319.64	REG	353500	SCH D OF MERRILL AREA			
				0.00140060	\$66.65	VTAE	001500	NORTH CENTRAL VTAE DISTRICT			
				Parcel Total:	\$734.82						



# State of Wisconsin / Department of Natural Resources

Tony Evers , Governor

, Secretary

2/5/2025

## Chapter 70.114 - Aids Payment Worksheet For Tax Year 2024(Payment Year 2025) - Payment Due January 31, 2025

3478 of 7093

LEGAL DESCRIPTION: T33 R04-E S24 SESE	PARCEL NO: 092490	CONTROL NO: 92490
---------------------------------------	-------------------	-------------------

42	\$66,370.69	0.69870502	\$46,373.54	
----	-------------	------------	-------------	--

0	\$0.00	STAT	999999	STATE OF WISCONSIN
0.005729	\$265.67	CNTY	35	LINCOLN COUNTY
0.001595	\$73.96	MUNI	35006	TOWN OF CORNING
0.00671680	\$311.48	REG	353500	SCH D OF MERRILL AREA
0.00140060	\$64.95	VTAE	001500	NORTH CENTRAL VTAE DISTRICT

Parcel Total:	\$716.06
---------------	----------

LEGAL DESCRIPTION: T33 R04-E S25 NENE	PARCEL NO: 092491	CONTROL NO: 92491
---------------------------------------	-------------------	-------------------

43.5	\$68,741.66	0.69870502	\$48,030.14	
------	-------------	------------	-------------	--

0	\$0.00	STAT	999999	STATE OF WISCONSIN
0.005729	\$275.16	CNTY	35	LINCOLN COUNTY
0.001595	\$76.61	MUNI	35006	TOWN OF CORNING
0.00671680	\$322.61	REG	353500	SCH D OF MERRILL AREA
0.00140060	\$67.27	VTAE	001500	NORTH CENTRAL VTAE DISTRICT

Parcel Total:	\$741.65
---------------	----------

LEGAL DESCRIPTION: T33 R04-E S25 NWNE	PARCEL NO: 092492	CONTROL NO: 92492
---------------------------------------	-------------------	-------------------

43.5	\$68,741.66	0.69870502	\$48,030.14	
------	-------------	------------	-------------	--

0	\$0.00	STAT	999999	STATE OF WISCONSIN
0.005729	\$275.16	CNTY	35	LINCOLN COUNTY
0.001595	\$76.61	MUNI	35006	TOWN OF CORNING
0.00671680	\$322.61	REG	353500	SCH D OF MERRILL AREA
0.00140060	\$67.27	VTAE	001500	NORTH CENTRAL VTAE DISTRICT

Parcel Total:	\$741.65
---------------	----------



# State of Wisconsin / Department of Natural Resources

Tony Evers , Governor

, Secretary

2/5/2025

## Chapter 70.114 - Aids Payment Worksheet For Tax Year 2024(Payment Year 2025) - Payment Due January 31, 2025

3479 of 7093

LEGAL DESCRIPTION: T33 R04-E S25 SWNE				PARCEL NO: 092493				CONTROL NO: 92493	
43.4	\$68,584.10	0.69870502	\$47,920.05						
				0	\$0.00	STAT	999999	STATE OF WISCONSIN	
				0.005729	\$274.53	CNTY	35	LINCOLN COUNTY	
				0.001595	\$76.43	MUNI	35006	TOWN OF CORNING	
				0.00671680	\$321.87	REG	353500	SCH D OF MERRILL AREA	
				0.00140060	\$67.12	VTAE	001500	NORTH CENTRAL VTAE DISTRICT	
Parcel Total:					\$739.95				

LEGAL DESCRIPTION: T33 R04-E S25 SENE				PARCEL NO: 092494				CONTROL NO: 92494	
43.2	\$68,267.72	0.69870502	\$47,699.00						
				0	\$0.00	STAT	999999	STATE OF WISCONSIN	
				0.005729	\$273.27	CNTY	35	LINCOLN COUNTY	
				0.001595	\$76.08	MUNI	35006	TOWN OF CORNING	
				0.00671680	\$320.38	REG	353500	SCH D OF MERRILL AREA	
				0.00140060	\$66.81	VTAE	001500	NORTH CENTRAL VTAE DISTRICT	
Parcel Total:					\$736.54				

LEGAL DESCRIPTION: T33 R04-E S25 NENW				PARCEL NO: 092495				CONTROL NO: 92495	
44.1	\$69,689.54	0.69870502	\$48,692.43						
				0	\$0.00	STAT	999999	STATE OF WISCONSIN	
				0.005729	\$278.96	CNTY	35	LINCOLN COUNTY	
				0.001595	\$77.66	MUNI	35006	TOWN OF CORNING	
				0.00671680	\$327.06	REG	353500	SCH D OF MERRILL AREA	
				0.00140060	\$68.20	VTAE	001500	NORTH CENTRAL VTAE DISTRICT	
Parcel Total:					\$751.88				



# State of Wisconsin / Department of Natural Resources

Tony Evers , Governor

, Secretary

2/5/2025

## Chapter 70.114 - Aids Payment Worksheet For Tax Year 2024(Payment Year 2025) - Payment Due January 31, 2025

3480 of 7093

LEGAL DESCRIPTION: T33 R04-E S25 PT OF SENW      PARCEL NO: 092496      CONTROL NO: 92496

38.1      \$60,208.19      0.69870502      \$42,067.77

0	\$0.00	STAT	999999	STATE OF WISCONSIN
0.005729	\$241.01	CNTY	35	LINCOLN COUNTY
0.001595	\$67.10	MUNI	35006	TOWN OF CORNING
0.00671680	\$282.56	REG	353500	SCH D OF MERRILL AREA
0.00140060	\$58.92	VTAE	001500	NORTH CENTRAL VTAE DISTRICT

Parcel Total:      \$649.59

LEGAL DESCRIPTION: T33 R04-E S26 NWNE      PARCEL NO: 092497      CONTROL NO: 92497

42      \$66,370.69      0.69870502      \$46,373.54

0	\$0.00	STAT	999999	STATE OF WISCONSIN
0.005729	\$265.67	CNTY	35	LINCOLN COUNTY
0.001595	\$73.96	MUNI	35006	TOWN OF CORNING
0.00671680	\$311.48	REG	353500	SCH D OF MERRILL AREA
0.00140060	\$64.95	VTAE	001500	NORTH CENTRAL VTAE DISTRICT

Parcel Total:      \$716.06

LEGAL DESCRIPTION: T33 R04-E S26 NENW      PARCEL NO: 092498      CONTROL NO: 92498

47      \$74,272.66      0.69870502      \$51,894.68

0	\$0.00	STAT	999999	STATE OF WISCONSIN
0.005729	\$297.30	CNTY	35	LINCOLN COUNTY
0.001595	\$82.77	MUNI	35006	TOWN OF CORNING
0.00671680	\$348.57	REG	353500	SCH D OF MERRILL AREA
0.00140060	\$72.69	VTAE	001500	NORTH CENTRAL VTAE DISTRICT

Parcel Total:      \$801.33



# State of Wisconsin / Department of Natural Resources

Tony Evers , Governor

, Secretary

2/5/2025

## Chapter 70.114 - Aids Payment Worksheet For Tax Year 2024(Payment Year 2025) - Payment Due January 31, 2025

3481 of 7093

LEGAL DESCRIPTION: T33 R04-E S26 SWNW	PARCEL NO: 092499	CONTROL NO: 92499
---------------------------------------	-------------------	-------------------

40	\$63,210.66	0.69870502	\$44,165.61
----	-------------	------------	-------------

0	\$0.00	STAT	999999	STATE OF WISCONSIN
0.005729	\$253.02	CNTY	35	LINCOLN COUNTY
0.001595	\$70.44	MUNI	35006	TOWN OF CORNING
0.00671680	\$296.65	REG	353500	SCH D OF MERRILL AREA
0.00140060	\$61.86	VTAE	001500	NORTH CENTRAL VTAE DISTRICT

Parcel Total:	\$681.97
---------------	----------

File Number Total:	\$10,947.39
--------------------	-------------

FILE NO: W 1402 *	DATE OF PURCHASE: 10/29/2001	GRANTOR: STORA ENSO
-------------------	------------------------------	---------------------

LEGAL DESCRIPTION: T33 R04-E S24 SWSW	PARCEL NO: 6.243304.011	CONTROL NO: 86206
---------------------------------------	-------------------------	-------------------

40	\$32,213.19	0.69870502	\$22,507.52
----	-------------	------------	-------------

0	\$0.00	STAT	999999	STATE OF WISCONSIN
0.005729	\$128.95	CNTY	35	LINCOLN COUNTY
0.001595	\$35.90	MUNI	35006	TOWN OF CORNING
0.00671680	\$151.18	REG	353500	SCH D OF MERRILL AREA
0.00140060	\$31.52	VTAE	001500	NORTH CENTRAL VTAE DISTRICT

Parcel Total:	\$347.55
---------------	----------



State of Wisconsin / Department of Natural Resources

Tony Evers , Governor

, Secretary

2/5/2025

Chapter 70.114 - Aids Payment Worksheet For Tax Year 2024(Payment Year 2025) - Payment Due January 31, 2025

3482 of 7093

LEGAL DESCRIPTION: T33 R04-E S25 NWNW				PARCEL NO: 6.253304.006	CONTROL NO: 86207			
40	\$23,183.74	0.69870502	\$16,198.59					
				0	\$0.00	STAT	999999	STATE OF WISCONSIN
				0.005729	\$92.80	CNTY	35	LINCOLN COUNTY
				0.001595	\$25.84	MUNI	35006	TOWN OF CORNING
				0.00671680	\$108.80	REG	353500	SCH D OF MERRILL AREA
				0.00140060	\$22.69	VTAE	001500	NORTH CENTRAL VTAE DISTRICT
Parcel Total:					\$250.13			

LEGAL DESCRIPTION: T33 R04-E S25 SWNW				PARCEL NO: 6.253304.007	CONTROL NO: 86208			
40	\$34,165.51	0.69870502	\$23,871.61					
				0	\$0.00	STAT	999999	STATE OF WISCONSIN
				0.005729	\$136.76	CNTY	35	LINCOLN COUNTY
				0.001595	\$38.07	MUNI	35006	TOWN OF CORNING
				0.00671680	\$160.34	REG	353500	SCH D OF MERRILL AREA
				0.00140060	\$33.44	VTAE	001500	NORTH CENTRAL VTAE DISTRICT
Parcel Total:					\$368.61			

LEGAL DESCRIPTION: T33 R04-E S25 NWSW				PARCEL NO: 6.253304.010	CONTROL NO: 86209			
40	\$31,723.89	0.69870502	\$22,165.64					
				0	\$0.00	STAT	999999	STATE OF WISCONSIN
				0.005729	\$126.99	CNTY	35	LINCOLN COUNTY
				0.001595	\$35.35	MUNI	35006	TOWN OF CORNING
				0.00671680	\$148.88	REG	353500	SCH D OF MERRILL AREA
				0.00140060	\$31.05	VTAE	001500	NORTH CENTRAL VTAE DISTRICT
Parcel Total:					\$342.27			



# State of Wisconsin / Department of Natural Resources

Tony Evers , Governor

, Secretary

2/5/2025

## Chapter 70.114 - Aids Payment Worksheet For Tax Year 2024(Payment Year 2025) - Payment Due January 31, 2025

3483 of 7093

LEGAL DESCRIPTION: T33 R04-E S25 SWSW	PARCEL NO: 6.253304.011	CONTROL NO: 86210
---------------------------------------	-------------------------	-------------------

40     \$31,723.89     0.69870502     \$22,165.64

0	\$0.00	STAT	999999	STATE OF WISCONSIN
0.005729	\$126.99	CNTY	35	LINCOLN COUNTY
0.001595	\$35.35	MUNI	35006	TOWN OF CORNING
0.00671680	\$148.88	REG	353500	SCH D OF MERRILL AREA
0.00140060	\$31.05	VTAE	001500	NORTH CENTRAL VTAE DISTRICT

Parcel Total:     \$342.27

LEGAL DESCRIPTION: T33 R04-E S26 NENE	PARCEL NO: 6.263304.001	CONTROL NO: 86211
---------------------------------------	-------------------------	-------------------

40     \$25,378.87     0.69870502     \$17,732.34

0	\$0.00	STAT	999999	STATE OF WISCONSIN
0.005729	\$101.59	CNTY	35	LINCOLN COUNTY
0.001595	\$28.28	MUNI	35006	TOWN OF CORNING
0.00671680	\$119.10	REG	353500	SCH D OF MERRILL AREA
0.00140060	\$24.84	VTAE	001500	NORTH CENTRAL VTAE DISTRICT

Parcel Total:     \$273.81

LEGAL DESCRIPTION: T33 R04-E S26 SWNE	PARCEL NO: 6.263304.003	CONTROL NO: 86212
---------------------------------------	-------------------------	-------------------

40     \$33,188.13     0.69870502     \$23,188.71

0	\$0.00	STAT	999999	STATE OF WISCONSIN
0.005729	\$132.85	CNTY	35	LINCOLN COUNTY
0.001595	\$36.99	MUNI	35006	TOWN OF CORNING
0.00671680	\$155.75	REG	353500	SCH D OF MERRILL AREA
0.00140060	\$32.48	VTAE	001500	NORTH CENTRAL VTAE DISTRICT

Parcel Total:     \$358.07







# State of Wisconsin / Department of Natural Resources

Tony Evers , Governor

, Secretary

2/5/2025

## Chapter 70.114 - Aids Payment Worksheet For Tax Year 2024(Payment Year 2025) - Payment Due January 31, 2025

3485 of 7093

LEGAL DESCRIPTION: T33 R04-E S22 NESW				PARCEL NO: 006-3304-223-9999				CONTROL NO: 93826			
40	\$81,633.54	0.69870502	\$57,037.76								
				0	\$0.00	STAT	999999		STATE OF WISCONSIN		
				0.005729	\$326.77	CNTY	35		LINCOLN COUNTY		
				0.001595	\$90.97	MUNI	35006		TOWN OF CORNING		
				0.00671680	\$383.11	REG	353500		SCH D OF MERRILL AREA		
				0.00140060	\$79.89	VTAE	001500		NORTH CENTRAL VTAE DISTRICT		
				<b>Parcel Total:</b>		<b>\$880.74</b>					

				<b>File Number Total:</b>		<b>\$1,761.48</b>					
--	--	--	--	---------------------------	--	-------------------	--	--	--	--	--

FILE NO: WR 500 J				DATE OF PURCHASE: 10/14/1999				GRANTOR: PACKAGING CORP. OF AMERICA			
LEGAL DESCRIPTION: T33 R04-E S18 SESW				PARCEL NO: 082492				CONTROL NO: 82492			
40	\$53,126.77	0.69870502	\$37,119.94								
				0	\$0.00	STAT	999999		STATE OF WISCONSIN		
				0.005729	\$212.66	CNTY	35		LINCOLN COUNTY		
				0.001595	\$59.21	MUNI	35006		TOWN OF CORNING		
				0.00671680	\$249.33	REG	353500		SCH D OF MERRILL AREA		
				0.00140060	\$51.99	VTAE	001500		NORTH CENTRAL VTAE DISTRICT		
				<b>Parcel Total:</b>		<b>\$573.19</b>					



# State of Wisconsin / Department of Natural Resources

Tony Evers , Governor

, Secretary

2/5/2025

## Chapter 70.114 - Aids Payment Worksheet For Tax Year 2024(Payment Year 2025) - Payment Due January 31, 2025

3486 of 7093

LEGAL DESCRIPTION: T33 R04-E S22 NESE				PARCEL NO: 082493	CONTROL NO: 82493			
40	\$53,126.77	0.69870502	\$37,119.94					
				0	\$0.00	STAT	999999	STATE OF WISCONSIN
				0.005729	\$212.66	CNTY	35	LINCOLN COUNTY
				0.001595	\$59.21	MUNI	35006	TOWN OF CORNING
				0.00671680	\$249.33	REG	353500	SCH D OF MERRILL AREA
				0.00140060	\$51.99	VTAE	001500	NORTH CENTRAL VTAE DISTRICT
Parcel Total:					\$573.19			

LEGAL DESCRIPTION: T33 R04-E S22 SESE				PARCEL NO: 082494	CONTROL NO: 82494			
40	\$53,126.77	0.69870502	\$37,119.94					
				0	\$0.00	STAT	999999	STATE OF WISCONSIN
				0.005729	\$212.66	CNTY	35	LINCOLN COUNTY
				0.001595	\$59.21	MUNI	35006	TOWN OF CORNING
				0.00671680	\$249.33	REG	353500	SCH D OF MERRILL AREA
				0.00140060	\$51.99	VTAE	001500	NORTH CENTRAL VTAE DISTRICT
Parcel Total:					\$573.19			

LEGAL DESCRIPTION: T33 R04-E S22 SWSE				PARCEL NO: 082495	CONTROL NO: 82495			
40	\$53,126.77	0.69870502	\$37,119.94					
				0	\$0.00	STAT	999999	STATE OF WISCONSIN
				0.005729	\$212.66	CNTY	35	LINCOLN COUNTY
				0.001595	\$59.21	MUNI	35006	TOWN OF CORNING
				0.00671680	\$249.33	REG	353500	SCH D OF MERRILL AREA
				0.00140060	\$51.99	VTAE	001500	NORTH CENTRAL VTAE DISTRICT
Parcel Total:					\$573.19			



# State of Wisconsin / Department of Natural Resources

Tony Evers , Governor

, Secretary

2/5/2025

## Chapter 70.114 - Aids Payment Worksheet For Tax Year 2024(Payment Year 2025) - Payment Due January 31, 2025

3487 of 7093

LEGAL DESCRIPTION: T33 R04-E S22 SWSW				PARCEL NO: 082496				CONTROL NO: 82496			
40	\$53,126.77	0.69870502	\$37,119.94								
				0	\$0.00	STAT	999999	STATE OF WISCONSIN			
				0.005729	\$212.66	CNTY	35	LINCOLN COUNTY			
				0.001595	\$59.21	MUNI	35006	TOWN OF CORNING			
				0.00671680	\$249.33	REG	353500	SCH D OF MERRILL AREA			
				0.00140060	\$51.99	VTAE	001500	NORTH CENTRAL VTAE DISTRICT			
Parcel Total:					\$573.19						

LEGAL DESCRIPTION: T33 R04-E S27 NWNW				PARCEL NO: 082497				CONTROL NO: 82497			
40	\$53,126.77	0.69870502	\$37,119.94								
				0	\$0.00	STAT	999999	STATE OF WISCONSIN			
				0.005729	\$212.66	CNTY	35	LINCOLN COUNTY			
				0.001595	\$59.21	MUNI	35006	TOWN OF CORNING			
				0.00671680	\$249.33	REG	353500	SCH D OF MERRILL AREA			
				0.00140060	\$51.99	VTAE	001500	NORTH CENTRAL VTAE DISTRICT			
Parcel Total:					\$573.19						

LEGAL DESCRIPTION: T33 R04-E S27 NENW				PARCEL NO: 082498				CONTROL NO: 82498			
40	\$53,126.77	0.69870502	\$37,119.94								
				0	\$0.00	STAT	999999	STATE OF WISCONSIN			
				0.005729	\$212.66	CNTY	35	LINCOLN COUNTY			
				0.001595	\$59.21	MUNI	35006	TOWN OF CORNING			
				0.00671680	\$249.33	REG	353500	SCH D OF MERRILL AREA			
				0.00140060	\$51.99	VTAE	001500	NORTH CENTRAL VTAE DISTRICT			
Parcel Total:					\$573.19						



# State of Wisconsin / Department of Natural Resources

Tony Evers , Governor

, Secretary

2/5/2025

## Chapter 70.114 - Aids Payment Worksheet For Tax Year 2024(Payment Year 2025) - Payment Due January 31, 2025

3488 of 7093

LEGAL DESCRIPTION: T33 R04-E S27 SENW				PARCEL NO: 082499				CONTROL NO: 82499			
40	\$53,126.77	0.69870502	\$37,119.94								
				0	\$0.00	STAT	999999	STATE OF WISCONSIN			
				0.005729	\$212.66	CNTY	35	LINCOLN COUNTY			
				0.001595	\$59.21	MUNI	35006	TOWN OF CORNING			
				0.00671680	\$249.33	REG	353500	SCH D OF MERRILL AREA			
				0.00140060	\$51.99	VTAE	001500	NORTH CENTRAL VTAE DISTRICT			
				Parcel Total:		\$573.19					

LEGAL DESCRIPTION: T33 R04-E S27 SWNW				PARCEL NO: 082500				CONTROL NO: 82500			
40	\$53,126.77	0.69870502	\$37,119.94								
				0	\$0.00	STAT	999999	STATE OF WISCONSIN			
				0.005729	\$212.66	CNTY	35	LINCOLN COUNTY			
				0.001595	\$59.21	MUNI	35006	TOWN OF CORNING			
				0.00671680	\$249.33	REG	353500	SCH D OF MERRILL AREA			
				0.00140060	\$51.99	VTAE	001500	NORTH CENTRAL VTAE DISTRICT			
				Parcel Total:		\$573.19					

LEGAL DESCRIPTION: T33 R04-E S27 NWNE				PARCEL NO: 082501				CONTROL NO: 82501			
40	\$53,126.77	0.69870502	\$37,119.94								
				0	\$0.00	STAT	999999	STATE OF WISCONSIN			
				0.005729	\$212.66	CNTY	35	LINCOLN COUNTY			
				0.001595	\$59.21	MUNI	35006	TOWN OF CORNING			
				0.00671680	\$249.33	REG	353500	SCH D OF MERRILL AREA			
				0.00140060	\$51.99	VTAE	001500	NORTH CENTRAL VTAE DISTRICT			
				Parcel Total:		\$573.19					



# State of Wisconsin / Department of Natural Resources

Tony Evers , Governor

, Secretary

2/5/2025

## Chapter 70.114 - Aids Payment Worksheet For Tax Year 2024(Payment Year 2025) - Payment Due January 31, 2025

3489 of 7093

LEGAL DESCRIPTION: T33 R04-E S27 NENE				PARCEL NO: 082502	CONTROL NO: 82502			
40	\$53,126.77	0.69870502	\$37,119.94					
				0	\$0.00	STAT	999999	STATE OF WISCONSIN
				0.005729	\$212.66	CNTY	35	LINCOLN COUNTY
				0.001595	\$59.21	MUNI	35006	TOWN OF CORNING
				0.00671680	\$249.33	REG	353500	SCH D OF MERRILL AREA
				0.00140060	\$51.99	VTAE	001500	NORTH CENTRAL VTAE DISTRICT
Parcel Total:					\$573.19			

LEGAL DESCRIPTION: T33 R04-E S27 SENE				PARCEL NO: 082503	CONTROL NO: 82503			
40	\$53,126.77	0.69870502	\$37,119.94					
				0	\$0.00	STAT	999999	STATE OF WISCONSIN
				0.005729	\$212.66	CNTY	35	LINCOLN COUNTY
				0.001595	\$59.21	MUNI	35006	TOWN OF CORNING
				0.00671680	\$249.33	REG	353500	SCH D OF MERRILL AREA
				0.00140060	\$51.99	VTAE	001500	NORTH CENTRAL VTAE DISTRICT
Parcel Total:					\$573.19			

LEGAL DESCRIPTION: T33 R04-E S27 SWNE				PARCEL NO: 082504	CONTROL NO: 82504			
40	\$53,126.77	0.69870502	\$37,119.94					
				0	\$0.00	STAT	999999	STATE OF WISCONSIN
				0.005729	\$212.66	CNTY	35	LINCOLN COUNTY
				0.001595	\$59.21	MUNI	35006	TOWN OF CORNING
				0.00671680	\$249.33	REG	353500	SCH D OF MERRILL AREA
				0.00140060	\$51.99	VTAE	001500	NORTH CENTRAL VTAE DISTRICT
Parcel Total:					\$573.19			



# State of Wisconsin / Department of Natural Resources

Tony Evers , Governor

, Secretary

2/5/2025

## Chapter 70.114 - Aids Payment Worksheet For Tax Year 2024(Payment Year 2025) - Payment Due January 31, 2025

3490 of 7093

LEGAL DESCRIPTION: T33 R04-E S27 NWSW	PARCEL NO: 082505	CONTROL NO: 82505
---------------------------------------	-------------------	-------------------

40	\$53,126.77	0.69870502	\$37,119.94	
----	-------------	------------	-------------	--

0	\$0.00	STAT	999999	STATE OF WISCONSIN
0.005729	\$212.66	CNTY	35	LINCOLN COUNTY
0.001595	\$59.21	MUNI	35006	TOWN OF CORNING
0.00671680	\$249.33	REG	353500	SCH D OF MERRILL AREA
0.00140060	\$51.99	VTAE	001500	NORTH CENTRAL VTAE DISTRICT

Parcel Total:	\$573.19
---------------	----------

LEGAL DESCRIPTION: T33 R04-E S27 NESW	PARCEL NO: 082506	CONTROL NO: 82506
---------------------------------------	-------------------	-------------------

40	\$53,126.77	0.69870502	\$37,119.94	
----	-------------	------------	-------------	--

0	\$0.00	STAT	999999	STATE OF WISCONSIN
0.005729	\$212.66	CNTY	35	LINCOLN COUNTY
0.001595	\$59.21	MUNI	35006	TOWN OF CORNING
0.00671680	\$249.33	REG	353500	SCH D OF MERRILL AREA
0.00140060	\$51.99	VTAE	001500	NORTH CENTRAL VTAE DISTRICT

Parcel Total:	\$573.19
---------------	----------

LEGAL DESCRIPTION: T33 R04-E S27 SESW	PARCEL NO: 082507	CONTROL NO: 82507
---------------------------------------	-------------------	-------------------

40	\$53,126.77	0.69870502	\$37,119.94	
----	-------------	------------	-------------	--

0	\$0.00	STAT	999999	STATE OF WISCONSIN
0.005729	\$212.66	CNTY	35	LINCOLN COUNTY
0.001595	\$59.21	MUNI	35006	TOWN OF CORNING
0.00671680	\$249.33	REG	353500	SCH D OF MERRILL AREA
0.00140060	\$51.99	VTAE	001500	NORTH CENTRAL VTAE DISTRICT

Parcel Total:	\$573.19
---------------	----------



# State of Wisconsin / Department of Natural Resources

Tony Evers , Governor

, Secretary

2/5/2025

## Chapter 70.114 - Aids Payment Worksheet For Tax Year 2024(Payment Year 2025) - Payment Due January 31, 2025

3491 of 7093

LEGAL DESCRIPTION: T33 R04-E S27 SWSW				PARCEL NO: 082508	CONTROL NO: 82508				
40	\$53,126.77	0.69870502	\$37,119.94	0	\$0.00	STAT	999999	STATE OF WISCONSIN	
				0.005729	\$212.66	CNTY	35	LINCOLN COUNTY	
				0.001595	\$59.21	MUNI	35006	TOWN OF CORNING	
				0.00671680	\$249.33	REG	353500	SCH D OF MERRILL AREA	
				0.00140060	\$51.99	VTAE	001500	NORTH CENTRAL VTAE DISTRICT	
Parcel Total:					\$573.19				

LEGAL DESCRIPTION: T33 R04-E S27 NWSE				PARCEL NO: 082509	CONTROL NO: 82509				
40	\$53,126.77	0.69870502	\$37,119.94	0	\$0.00	STAT	999999	STATE OF WISCONSIN	
				0.005729	\$212.66	CNTY	35	LINCOLN COUNTY	
				0.001595	\$59.21	MUNI	35006	TOWN OF CORNING	
				0.00671680	\$249.33	REG	353500	SCH D OF MERRILL AREA	
				0.00140060	\$51.99	VTAE	001500	NORTH CENTRAL VTAE DISTRICT	
Parcel Total:					\$573.19				

LEGAL DESCRIPTION: T33 R04-E S27 NESE				PARCEL NO: 082510	CONTROL NO: 82510				
40	\$53,126.77	0.69870502	\$37,119.94	0	\$0.00	STAT	999999	STATE OF WISCONSIN	
				0.005729	\$212.66	CNTY	35	LINCOLN COUNTY	
				0.001595	\$59.21	MUNI	35006	TOWN OF CORNING	
				0.00671680	\$249.33	REG	353500	SCH D OF MERRILL AREA	
				0.00140060	\$51.99	VTAE	001500	NORTH CENTRAL VTAE DISTRICT	
Parcel Total:					\$573.19				



# State of Wisconsin / Department of Natural Resources

Tony Evers , Governor

, Secretary

2/5/2025

## Chapter 70.114 - Aids Payment Worksheet For Tax Year 2024(Payment Year 2025) - Payment Due January 31, 2025

3492 of 7093

LEGAL DESCRIPTION: T33 R04-E S27 SESE				PARCEL NO: 082511	CONTROL NO: 82511			
40	\$53,126.77	0.69870502	\$37,119.94					
				0	\$0.00	STAT	999999	STATE OF WISCONSIN
				0.005729	\$212.66	CNTY	35	LINCOLN COUNTY
				0.001595	\$59.21	MUNI	35006	TOWN OF CORNING
				0.00671680	\$249.33	REG	353500	SCH D OF MERRILL AREA
				0.00140060	\$51.99	VTAE	001500	NORTH CENTRAL VTAE DISTRICT
Parcel Total:					\$573.19			

LEGAL DESCRIPTION: T33 R04-E S27 SWSE				PARCEL NO: 082512	CONTROL NO: 82512			
40	\$53,126.77	0.69870502	\$37,119.94					
				0	\$0.00	STAT	999999	STATE OF WISCONSIN
				0.005729	\$212.66	CNTY	35	LINCOLN COUNTY
				0.001595	\$59.21	MUNI	35006	TOWN OF CORNING
				0.00671680	\$249.33	REG	353500	SCH D OF MERRILL AREA
				0.00140060	\$51.99	VTAE	001500	NORTH CENTRAL VTAE DISTRICT
Parcel Total:					\$573.19			

LEGAL DESCRIPTION: T33 R04-E S33 NENE				PARCEL NO: 082513	CONTROL NO: 82513			
40	\$53,126.77	0.69870502	\$37,119.94					
				0	\$0.00	STAT	999999	STATE OF WISCONSIN
				0.005729	\$212.66	CNTY	35	LINCOLN COUNTY
				0.001595	\$59.21	MUNI	35006	TOWN OF CORNING
				0.00671680	\$249.33	REG	353500	SCH D OF MERRILL AREA
				0.00140060	\$51.99	VTAE	001500	NORTH CENTRAL VTAE DISTRICT
Parcel Total:					\$573.19			





# State of Wisconsin / Department of Natural Resources

Tony Evers , Governor

, Secretary

2/5/2025

## Chapter 70.114 - Aids Payment Worksheet For Tax Year 2024(Payment Year 2025) - Payment Due January 31, 2025

3493 of 7093

LEGAL DESCRIPTION: T33 R04-E S33 SWNE	PARCEL NO: 082514	CONTROL NO: 82514
---------------------------------------	-------------------	-------------------

40	\$53,126.77	0.69870502	\$37,119.94	
----	-------------	------------	-------------	--

0	\$0.00	STAT	999999	STATE OF WISCONSIN
0.005729	\$212.66	CNTY	35	LINCOLN COUNTY
0.001595	\$59.21	MUNI	35006	TOWN OF CORNING
0.00671680	\$249.33	REG	353500	SCH D OF MERRILL AREA
0.00140060	\$51.99	VTAE	001500	NORTH CENTRAL VTAE DISTRICT

Parcel Total:	\$573.19
---------------	----------

LEGAL DESCRIPTION: T33 R04-E S33 SENE	PARCEL NO: 082515	CONTROL NO: 82515
---------------------------------------	-------------------	-------------------

40	\$53,126.77	0.69870502	\$37,119.94	
----	-------------	------------	-------------	--

0	\$0.00	STAT	999999	STATE OF WISCONSIN
0.005729	\$212.66	CNTY	35	LINCOLN COUNTY
0.001595	\$59.21	MUNI	35006	TOWN OF CORNING
0.00671680	\$249.33	REG	353500	SCH D OF MERRILL AREA
0.00140060	\$51.99	VTAE	001500	NORTH CENTRAL VTAE DISTRICT

Parcel Total:	\$573.19
---------------	----------

LEGAL DESCRIPTION: T33 R04-E S33 NWSW	PARCEL NO: 082516	CONTROL NO: 82516
---------------------------------------	-------------------	-------------------

40	\$53,126.77	0.69870502	\$37,119.94	
----	-------------	------------	-------------	--

0	\$0.00	STAT	999999	STATE OF WISCONSIN
0.005729	\$212.66	CNTY	35	LINCOLN COUNTY
0.001595	\$59.21	MUNI	35006	TOWN OF CORNING
0.00671680	\$249.33	REG	353500	SCH D OF MERRILL AREA
0.00140060	\$51.99	VTAE	001500	NORTH CENTRAL VTAE DISTRICT

Parcel Total:	\$573.19
---------------	----------



# State of Wisconsin / Department of Natural Resources

Tony Evers , Governor

, Secretary

2/5/2025

## Chapter 70.114 - Aids Payment Worksheet For Tax Year 2024(Payment Year 2025) - Payment Due January 31, 2025

3494 of 7093

LEGAL DESCRIPTION: T33 R04-E S33 NESW				PARCEL NO: 082517				CONTROL NO: 82517	
40	\$53,126.77	0.69870502	\$37,119.94						
				0	\$0.00	STAT	999999	STATE OF WISCONSIN	
				0.005729	\$212.66	CNTY	35	LINCOLN COUNTY	
				0.001595	\$59.21	MUNI	35006	TOWN OF CORNING	
				0.00671680	\$249.33	REG	353500	SCH D OF MERRILL AREA	
				0.00140060	\$51.99	VTAE	001500	NORTH CENTRAL VTAE DISTRICT	
Parcel Total:					\$573.19				

LEGAL DESCRIPTION: T33 R04-E S33 SWSW				PARCEL NO: 082518				CONTROL NO: 82518	
40	\$53,126.77	0.69870502	\$37,119.94						
				0	\$0.00	STAT	999999	STATE OF WISCONSIN	
				0.005729	\$212.66	CNTY	35	LINCOLN COUNTY	
				0.001595	\$59.21	MUNI	35006	TOWN OF CORNING	
				0.00671680	\$249.33	REG	353500	SCH D OF MERRILL AREA	
				0.00140060	\$51.99	VTAE	001500	NORTH CENTRAL VTAE DISTRICT	
Parcel Total:					\$573.19				

LEGAL DESCRIPTION: T33 R04-E S33 SESW				PARCEL NO: 082519				CONTROL NO: 82519	
40	\$53,126.77	0.69870502	\$37,119.94						
				0	\$0.00	STAT	999999	STATE OF WISCONSIN	
				0.005729	\$212.66	CNTY	35	LINCOLN COUNTY	
				0.001595	\$59.21	MUNI	35006	TOWN OF CORNING	
				0.00671680	\$249.33	REG	353500	SCH D OF MERRILL AREA	
				0.00140060	\$51.99	VTAE	001500	NORTH CENTRAL VTAE DISTRICT	
Parcel Total:					\$573.19				



State of Wisconsin / Department of Natural Resources

Tony Evers , Governor

, Secretary

2/5/2025

Chapter 70.114 - Aids Payment Worksheet For Tax Year 2024(Payment Year 2025) - Payment Due January 31, 2025

3495 of 7093

LEGAL DESCRIPTION: T33 R04-E S33 NWSE PARCEL NO: 082520 CONTROL NO: 82520

40 \$53,126.77 0.69870502 \$37,119.94

0 \$0.00 STAT 999999 STATE OF WISCONSIN
0.005729 \$212.66 CNTY 35 LINCOLN COUNTY
0.001595 \$59.21 MUNI 35006 TOWN OF CORNING
0.00671680 \$249.33 REG 353500 SCH D OF MERRILL AREA
0.00140060 \$51.99 VTAE 001500 NORTH CENTRAL VTAE DISTRICT

Parcel Total: \$573.19

LEGAL DESCRIPTION: T33 R04-E S33 NESE PARCEL NO: 082521 CONTROL NO: 82521

40 \$53,126.77 0.69870502 \$37,119.94

0 \$0.00 STAT 999999 STATE OF WISCONSIN
0.005729 \$212.66 CNTY 35 LINCOLN COUNTY
0.001595 \$59.21 MUNI 35006 TOWN OF CORNING
0.00671680 \$249.33 REG 353500 SCH D OF MERRILL AREA
0.00140060 \$51.99 VTAE 001500 NORTH CENTRAL VTAE DISTRICT

Parcel Total: \$573.19

LEGAL DESCRIPTION: T33 R04-E S33 SESE PARCEL NO: 082522 CONTROL NO: 82522

40 \$53,126.77 0.69870502 \$37,119.94

0 \$0.00 STAT 999999 STATE OF WISCONSIN
0.005729 \$212.66 CNTY 35 LINCOLN COUNTY
0.001595 \$59.21 MUNI 35006 TOWN OF CORNING
0.00671680 \$249.33 REG 353500 SCH D OF MERRILL AREA
0.00140060 \$51.99 VTAE 001500 NORTH CENTRAL VTAE DISTRICT

Parcel Total: \$573.19



State of Wisconsin / Department of Natural Resources

Tony Evers , Governor

, Secretary

2/5/2025

Chapter 70.114 - Aids Payment Worksheet For Tax Year 2024(Payment Year 2025) - Payment Due January 31, 2025

3496 of 7093

LEGAL DESCRIPTION: T33 R04-E S33 SWSE PARCEL NO: 082523 CONTROL NO: 82523

40 \$53,126.77 0.69870502 \$37,119.94

0 \$0.00 STAT 999999 STATE OF WISCONSIN
0.005729 \$212.66 CNTY 35 LINCOLN COUNTY
0.001595 \$59.21 MUNI 35006 TOWN OF CORNING
0.00671680 \$249.33 REG 353500 SCH D OF MERRILL AREA
0.00140060 \$51.99 VTAE 001500 NORTH CENTRAL VTAE DISTRICT

Parcel Total: \$573.19

LEGAL DESCRIPTION: T33 R04-E S33 SWNW PARCEL NO: 082524 CONTROL NO: 82524

40 \$53,126.77 0.69870502 \$37,119.94

0 \$0.00 STAT 999999 STATE OF WISCONSIN
0.005729 \$212.66 CNTY 35 LINCOLN COUNTY
0.001595 \$59.21 MUNI 35006 TOWN OF CORNING
0.00671680 \$249.33 REG 353500 SCH D OF MERRILL AREA
0.00140060 \$51.99 VTAE 001500 NORTH CENTRAL VTAE DISTRICT

Parcel Total: \$573.19

LEGAL DESCRIPTION: T33 R04-E S33 SENW PARCEL NO: 082525 CONTROL NO: 82525

40 \$53,126.77 0.69870502 \$37,119.94

0 \$0.00 STAT 999999 STATE OF WISCONSIN
0.005729 \$212.66 CNTY 35 LINCOLN COUNTY
0.001595 \$59.21 MUNI 35006 TOWN OF CORNING
0.00671680 \$249.33 REG 353500 SCH D OF MERRILL AREA
0.00140060 \$51.99 VTAE 001500 NORTH CENTRAL VTAE DISTRICT

Parcel Total: \$573.19



# State of Wisconsin / Department of Natural Resources

Tony Evers , Governor

, Secretary

2/5/2025

## Chapter 70.114 - Aids Payment Worksheet For Tax Year 2024(Payment Year 2025) - Payment Due January 31, 2025

3497 of 7093

LEGAL DESCRIPTION: T33 R04-E S34 NWNW				PARCEL NO: 082526			CONTROL NO: 82526		
40	\$53,126.77	0.69870502	\$37,119.94						
		0	\$0.00	STAT	999999	STATE OF WISCONSIN			
		0.005729	\$212.66	CNTY	35	LINCOLN COUNTY			
		0.001595	\$59.21	MUNI	35006	TOWN OF CORNING			
		0.00671680	\$249.33	REG	353500	SCH D OF MERRILL AREA			
		0.00140060	\$51.99	VTAE	001500	NORTH CENTRAL VTAE DISTRICT			
Parcel Total:				\$573.19					

LEGAL DESCRIPTION: T33 R04-E S34 NENW				PARCEL NO: 082527			CONTROL NO: 82527		
40	\$53,126.77	0.69870502	\$37,119.94						
		0	\$0.00	STAT	999999	STATE OF WISCONSIN			
		0.005729	\$212.66	CNTY	35	LINCOLN COUNTY			
		0.001595	\$59.21	MUNI	35006	TOWN OF CORNING			
		0.00671680	\$249.33	REG	353500	SCH D OF MERRILL AREA			
		0.00140060	\$51.99	VTAE	001500	NORTH CENTRAL VTAE DISTRICT			
Parcel Total:				\$573.19					

LEGAL DESCRIPTION: T33 R04-E S34 SENW				PARCEL NO: 082528			CONTROL NO: 82528		
40	\$53,126.77	0.69870502	\$37,119.94						
		0	\$0.00	STAT	999999	STATE OF WISCONSIN			
		0.005729	\$212.66	CNTY	35	LINCOLN COUNTY			
		0.001595	\$59.21	MUNI	35006	TOWN OF CORNING			
		0.00671680	\$249.33	REG	353500	SCH D OF MERRILL AREA			
		0.00140060	\$51.99	VTAE	001500	NORTH CENTRAL VTAE DISTRICT			
Parcel Total:				\$573.19					



# State of Wisconsin / Department of Natural Resources

Tony Evers , Governor

, Secretary

2/5/2025

## Chapter 70.114 - Aids Payment Worksheet For Tax Year 2024(Payment Year 2025) - Payment Due January 31, 2025

3498 of 7093

LEGAL DESCRIPTION: T33 R04-E S34 SWNW	PARCEL NO: 082529	CONTROL NO: 82529
---------------------------------------	-------------------	-------------------

40	\$53,126.77	0.69870502	\$37,119.94	
----	-------------	------------	-------------	--

0	\$0.00	STAT	999999	STATE OF WISCONSIN
0.005729	\$212.66	CNTY	35	LINCOLN COUNTY
0.001595	\$59.21	MUNI	35006	TOWN OF CORNING
0.00671680	\$249.33	REG	353500	SCH D OF MERRILL AREA
0.00140060	\$51.99	VTAE	001500	NORTH CENTRAL VTAE DISTRICT

Parcel Total:	\$573.19
---------------	----------

LEGAL DESCRIPTION: T33 R04-E S34 NWNE	PARCEL NO: 082530	CONTROL NO: 82530
---------------------------------------	-------------------	-------------------

40	\$53,126.77	0.69870502	\$37,119.94	
----	-------------	------------	-------------	--

0	\$0.00	STAT	999999	STATE OF WISCONSIN
0.005729	\$212.66	CNTY	35	LINCOLN COUNTY
0.001595	\$59.21	MUNI	35006	TOWN OF CORNING
0.00671680	\$249.33	REG	353500	SCH D OF MERRILL AREA
0.00140060	\$51.99	VTAE	001500	NORTH CENTRAL VTAE DISTRICT

Parcel Total:	\$573.19
---------------	----------

LEGAL DESCRIPTION: T33 R04-E S34 NENE	PARCEL NO: 082531	CONTROL NO: 82531
---------------------------------------	-------------------	-------------------

40	\$53,126.77	0.69870502	\$37,119.94	
----	-------------	------------	-------------	--

0	\$0.00	STAT	999999	STATE OF WISCONSIN
0.005729	\$212.66	CNTY	35	LINCOLN COUNTY
0.001595	\$59.21	MUNI	35006	TOWN OF CORNING
0.00671680	\$249.33	REG	353500	SCH D OF MERRILL AREA
0.00140060	\$51.99	VTAE	001500	NORTH CENTRAL VTAE DISTRICT

Parcel Total:	\$573.19
---------------	----------



# State of Wisconsin / Department of Natural Resources

Tony Evers , Governor

, Secretary

2/5/2025

## Chapter 70.114 - Aids Payment Worksheet For Tax Year 2024(Payment Year 2025) - Payment Due January 31, 2025

3499 of 7093

LEGAL DESCRIPTION: T33 R04-E S34 SENE				PARCEL NO: 082532	CONTROL NO: 82532			
40	\$53,126.77	0.69870502	\$37,119.94					
				0	\$0.00	STAT	999999	STATE OF WISCONSIN
				0.005729	\$212.66	CNTY	35	LINCOLN COUNTY
				0.001595	\$59.21	MUNI	35006	TOWN OF CORNING
				0.00671680	\$249.33	REG	353500	SCH D OF MERRILL AREA
				0.00140060	\$51.99	VTAE	001500	NORTH CENTRAL VTAE DISTRICT
Parcel Total:					\$573.19			

LEGAL DESCRIPTION: T33 R04-E S34 SWNE				PARCEL NO: 082533	CONTROL NO: 82533			
40	\$53,126.77	0.69870502	\$37,119.94					
				0	\$0.00	STAT	999999	STATE OF WISCONSIN
				0.005729	\$212.66	CNTY	35	LINCOLN COUNTY
				0.001595	\$59.21	MUNI	35006	TOWN OF CORNING
				0.00671680	\$249.33	REG	353500	SCH D OF MERRILL AREA
				0.00140060	\$51.99	VTAE	001500	NORTH CENTRAL VTAE DISTRICT
Parcel Total:					\$573.19			

LEGAL DESCRIPTION: T33 R04-E S34 NWSW				PARCEL NO: 082534	CONTROL NO: 82534			
40	\$53,126.77	0.69870502	\$37,119.94					
				0	\$0.00	STAT	999999	STATE OF WISCONSIN
				0.005729	\$212.66	CNTY	35	LINCOLN COUNTY
				0.001595	\$59.21	MUNI	35006	TOWN OF CORNING
				0.00671680	\$249.33	REG	353500	SCH D OF MERRILL AREA
				0.00140060	\$51.99	VTAE	001500	NORTH CENTRAL VTAE DISTRICT
Parcel Total:					\$573.19			



# State of Wisconsin / Department of Natural Resources

Tony Evers , Governor

, Secretary

2/5/2025

## Chapter 70.114 - Aids Payment Worksheet For Tax Year 2024(Payment Year 2025) - Payment Due January 31, 2025

3500 of 7093

LEGAL DESCRIPTION: T33 R04-E S34 NESW				PARCEL NO: 082535				CONTROL NO: 82535			
40	\$53,126.77	0.69870502	\$37,119.94								
				0	\$0.00	STAT	999999	STATE OF WISCONSIN			
				0.005729	\$212.66	CNTY	35	LINCOLN COUNTY			
				0.001595	\$59.21	MUNI	35006	TOWN OF CORNING			
				0.00671680	\$249.33	REG	353500	SCH D OF MERRILL AREA			
				0.00140060	\$51.99	VTAE	001500	NORTH CENTRAL VTAE DISTRICT			
				Parcel Total:		\$573.19					

LEGAL DESCRIPTION: T33 R04-E S34 SESW				PARCEL NO: 082536				CONTROL NO: 82536			
40	\$53,126.77	0.69870502	\$37,119.94								
				0	\$0.00	STAT	999999	STATE OF WISCONSIN			
				0.005729	\$212.66	CNTY	35	LINCOLN COUNTY			
				0.001595	\$59.21	MUNI	35006	TOWN OF CORNING			
				0.00671680	\$249.33	REG	353500	SCH D OF MERRILL AREA			
				0.00140060	\$51.99	VTAE	001500	NORTH CENTRAL VTAE DISTRICT			
				Parcel Total:		\$573.19					

LEGAL DESCRIPTION: T33 R04-E S34 SWSW				PARCEL NO: 082537				CONTROL NO: 82537			
40	\$53,126.77	0.69870502	\$37,119.94								
				0	\$0.00	STAT	999999	STATE OF WISCONSIN			
				0.005729	\$212.66	CNTY	35	LINCOLN COUNTY			
				0.001595	\$59.21	MUNI	35006	TOWN OF CORNING			
				0.00671680	\$249.33	REG	353500	SCH D OF MERRILL AREA			
				0.00140060	\$51.99	VTAE	001500	NORTH CENTRAL VTAE DISTRICT			
				Parcel Total:		\$573.19					





# State of Wisconsin / Department of Natural Resources

Tony Evers , Governor

, Secretary

2/5/2025

## Chapter 70.114 - Aids Payment Worksheet For Tax Year 2024(Payment Year 2025) - Payment Due January 31, 2025

3501 of 7093

LEGAL DESCRIPTION: T33 R04-E S34 NWSE	PARCEL NO: 082538	CONTROL NO: 82538
---------------------------------------	-------------------	-------------------

40    \$53,126.77    0.69870502    \$37,119.94

0	\$0.00	STAT	999999	STATE OF WISCONSIN
0.005729	\$212.66	CNTY	35	LINCOLN COUNTY
0.001595	\$59.21	MUNI	35006	TOWN OF CORNING
0.00671680	\$249.33	REG	353500	SCH D OF MERRILL AREA
0.00140060	\$51.99	VTAE	001500	NORTH CENTRAL VTAE DISTRICT

Parcel Total:                    \$573.19

LEGAL DESCRIPTION: T33 R04-E S34 NESE	PARCEL NO: 082539	CONTROL NO: 82539
---------------------------------------	-------------------	-------------------

40    \$53,126.77    0.69870502    \$37,119.94

0	\$0.00	STAT	999999	STATE OF WISCONSIN
0.005729	\$212.66	CNTY	35	LINCOLN COUNTY
0.001595	\$59.21	MUNI	35006	TOWN OF CORNING
0.00671680	\$249.33	REG	353500	SCH D OF MERRILL AREA
0.00140060	\$51.99	VTAE	001500	NORTH CENTRAL VTAE DISTRICT

Parcel Total:                    \$573.19

LEGAL DESCRIPTION: T33 R04-E S34 SESE	PARCEL NO: 082540	CONTROL NO: 82540
---------------------------------------	-------------------	-------------------

40    \$53,126.77    0.69870502    \$37,119.94

0	\$0.00	STAT	999999	STATE OF WISCONSIN
0.005729	\$212.66	CNTY	35	LINCOLN COUNTY
0.001595	\$59.21	MUNI	35006	TOWN OF CORNING
0.00671680	\$249.33	REG	353500	SCH D OF MERRILL AREA
0.00140060	\$51.99	VTAE	001500	NORTH CENTRAL VTAE DISTRICT

Parcel Total:                    \$573.19



# State of Wisconsin / Department of Natural Resources

Tony Evers , Governor

, Secretary

2/5/2025

## Chapter 70.114 - Aids Payment Worksheet For Tax Year 2024(Payment Year 2025) - Payment Due January 31, 2025

3502 of 7093

LEGAL DESCRIPTION: T33 R04-E S34 SWSE		PARCEL NO: 082541		CONTROL NO: 82541	
40	\$53,126.77	0.69870502	\$37,119.94		
		0	\$0.00	STAT 999999	STATE OF WISCONSIN
		0.005729	\$212.66	CNTY 35	LINCOLN COUNTY
		0.001595	\$59.21	MUNI 35006	TOWN OF CORNING
		0.00671680	\$249.33	REG 353500	SCH D OF MERRILL AREA
		0.00140060	\$51.99	VTAE 001500	NORTH CENTRAL VTAE DISTRICT
Parcel Total:			\$573.19		
File Number Total:			\$28,659.50		
Municipality Total:			\$43,988.08		



# State of Wisconsin / Department of Natural Resources

Tony Evers , Governor

, Secretary

2/5/2025

## Chapter 70.114 - Aids Payment Worksheet For Tax Year 2024(Payment Year 2025) - Payment Due January 31, 2025

3503 of 7093

DETAIL FOR TOWN OF HARDING, LINCOLN COUNTY

Acres	Est. Adjust. Purch. Price	Level of Assessment	Adjusted Local Value	Net Gen. Tax Rate	Calc. Aid Pay Amount	Taxing Jurisdiction Type	Code	Description
FILE NO: W 1294 *			DATE OF PURCHASE: 10/22/1997			GRANTOR: WI PUBLIC SERVICE CORPORATIO		
LEGAL DESCRIPTION: T32 R05-E S01 FR NENE				PARCEL NO: 08.013205.001.000		CONTROL NO: 80022		
44.77	\$220,935.58	0.73273628	\$161,887.51					
				0	\$0.00	STAT	999999	STATE OF WISCONSIN
				0.00543040	\$879.11	CNTY	35	LINCOLN COUNTY
				0.00073390	\$118.80	MUNI	35008	TOWN OF HARDING
				0.00636670	\$1,030.68	REG	353500	SCH D OF MERRILL AREA
				0.00132770	\$214.94	VTAE	001500	NORTH CENTRAL VTAE DISTRICT
Parcel Total:					\$2,243.53			

LEGAL DESCRIPTION: T32 R05-E S01 SENE				PARCEL NO: 08.013205.004.000		CONTROL NO: 80023		
40	\$197,396.12	0.73273628	\$144,639.30					
				0	\$0.00	STAT	999999	STATE OF WISCONSIN
				0.00543040	\$785.45	CNTY	35	LINCOLN COUNTY
				0.00073390	\$106.15	MUNI	35008	TOWN OF HARDING
				0.00636670	\$920.87	REG	353500	SCH D OF MERRILL AREA
				0.00132770	\$192.04	VTAE	001500	NORTH CENTRAL VTAE DISTRICT
Parcel Total:					\$2,004.51			



# State of Wisconsin / Department of Natural Resources

Tony Evers , Governor

, Secretary

2/5/2025

## Chapter 70.114 - Aids Payment Worksheet For Tax Year 2024(Payment Year 2025) - Payment Due January 31, 2025

3504 of 7093

LEGAL DESCRIPTION: T32 R05-E S01 NESE	PARCEL NO: 08.013205.013.000	CONTROL NO: 80024
---------------------------------------	------------------------------	-------------------

40    \$197,396.12    0.73273628    \$144,639.30

0	\$0.00	STAT	999999	STATE OF WISCONSIN
0.00543040	\$785.45	CNTY	35	LINCOLN COUNTY
0.00073390	\$106.15	MUNI	35008	TOWN OF HARDING
0.00636670	\$920.87	REG	353500	SCH D OF MERRILL AREA
0.00132770	\$192.04	VTAE	001500	NORTH CENTRAL VTAE DISTRICT

Parcel Total:                    \$2,004.51

LEGAL DESCRIPTION: T32 R05-E S01 SESE	PARCEL NO: 08.013205.016.000	CONTROL NO: 80025
---------------------------------------	------------------------------	-------------------

40    \$197,396.12    0.73273628    \$144,639.30

0	\$0.00	STAT	999999	STATE OF WISCONSIN
0.00543040	\$785.45	CNTY	35	LINCOLN COUNTY
0.00073390	\$106.15	MUNI	35008	TOWN OF HARDING
0.00636670	\$920.87	REG	353500	SCH D OF MERRILL AREA
0.00132770	\$192.04	VTAE	001500	NORTH CENTRAL VTAE DISTRICT

Parcel Total:                    \$2,004.51

LEGAL DESCRIPTION: T32 R05-E S12 NENE	PARCEL NO: 08.123205.001.000	CONTROL NO: 80026
---------------------------------------	------------------------------	-------------------

40    \$197,396.12    0.73273628    \$144,639.30

0	\$0.00	STAT	999999	STATE OF WISCONSIN
0.00543040	\$785.45	CNTY	35	LINCOLN COUNTY
0.00073390	\$106.15	MUNI	35008	TOWN OF HARDING
0.00636670	\$920.87	REG	353500	SCH D OF MERRILL AREA
0.00132770	\$192.04	VTAE	001500	NORTH CENTRAL VTAE DISTRICT

Parcel Total:                    \$2,004.51



# State of Wisconsin / Department of Natural Resources

Tony Evers , Governor

, Secretary

2/5/2025

## Chapter 70.114 - Aids Payment Worksheet For Tax Year 2024(Payment Year 2025) - Payment Due January 31, 2025

3505 of 7093

LEGAL DESCRIPTION: T32 R05-E S12 SENE	PARCEL NO: .08.123205.004.000	CONTROL NO: 80027
---------------------------------------	-------------------------------	-------------------

40    \$197,396.12    0.73273628    \$144,639.30

0	\$0.00	STAT	999999	STATE OF WISCONSIN
0.00543040	\$785.45	CNTY	35	LINCOLN COUNTY
0.00073390	\$106.15	MUNI	35008	TOWN OF HARDING
0.00636670	\$920.87	REG	353500	SCH D OF MERRILL AREA
0.00132770	\$192.04	VTAE	001500	NORTH CENTRAL VTAE DISTRICT

Parcel Total:                    \$2,004.51

LEGAL DESCRIPTION: T32 R05-E S12 NESE	PARCEL NO: 08.123205.013.000	CONTROL NO: 80028
---------------------------------------	------------------------------	-------------------

40    \$197,396.12    0.73273628    \$144,639.30

0	\$0.00	STAT	999999	STATE OF WISCONSIN
0.00543040	\$785.45	CNTY	35	LINCOLN COUNTY
0.00073390	\$106.15	MUNI	35008	TOWN OF HARDING
0.00636670	\$920.87	REG	353500	SCH D OF MERRILL AREA
0.00132770	\$192.04	VTAE	001500	NORTH CENTRAL VTAE DISTRICT

Parcel Total:                    \$2,004.51

LEGAL DESCRIPTION: T32 R05-E S12 SESE	PARCEL NO: 08.123205.016.000	CONTROL NO: 80029
---------------------------------------	------------------------------	-------------------

40    \$197,396.12    0.73273628    \$144,639.30

0	\$0.00	STAT	999999	STATE OF WISCONSIN
0.00543040	\$785.45	CNTY	35	LINCOLN COUNTY
0.00073390	\$106.15	MUNI	35008	TOWN OF HARDING
0.00636670	\$920.87	REG	353500	SCH D OF MERRILL AREA
0.00132770	\$192.04	VTAE	001500	NORTH CENTRAL VTAE DISTRICT

Parcel Total:                    \$2,004.51



# State of Wisconsin / Department of Natural Resources

Tony Evers , Governor

, Secretary

2/5/2025

## Chapter 70.114 - Aids Payment Worksheet For Tax Year 2024(Payment Year 2025) - Payment Due January 31, 2025

3506 of 7093

LEGAL DESCRIPTION: T32 R05-E S12 SWSE	PARCEL NO: 08.3123205.015.000	CONTROL NO: 80030
---------------------------------------	-------------------------------	-------------------

40	\$197,396.12	0.73273628	\$144,639.30
----	--------------	------------	--------------

0	\$0.00	STAT	999999	STATE OF WISCONSIN
0.00543040	\$785.45	CNTY	35	LINCOLN COUNTY
0.00073390	\$106.15	MUNI	35008	TOWN OF HARDING
0.00636670	\$920.87	REG	353500	SCH D OF MERRILL AREA
0.00132770	\$192.04	VTAE	001500	NORTH CENTRAL VTAE DISTRICT

Parcel Total:	\$2,004.51
---------------	------------

LEGAL DESCRIPTION: T32 R05-E S13 GOV LOT 1	PARCEL NO: 08.133205.004.000	CONTROL NO: 80031
--	------------------------------	-------------------

36.8	\$181,604.43	0.73273628	\$133,068.16
------	--------------	------------	--------------

0	\$0.00	STAT	999999	STATE OF WISCONSIN
0.00543040	\$722.61	CNTY	35	LINCOLN COUNTY
0.00073390	\$97.65	MUNI	35008	TOWN OF HARDING
0.00636670	\$847.20	REG	353500	SCH D OF MERRILL AREA
0.00132770	\$176.67	VTAE	001500	NORTH CENTRAL VTAE DISTRICT

Parcel Total:	\$1,844.13
---------------	------------

LEGAL DESCRIPTION: T32 R05-E S13 GOV LOT 2	PARCEL NO: 08.133205.014.000	CONTROL NO: 80032
--	------------------------------	-------------------

56.89	\$280,746.61	0.73273628	\$205,713.23
-------	--------------	------------	--------------

0	\$0.00	STAT	999999	STATE OF WISCONSIN
0.00543040	\$1,117.10	CNTY	35	LINCOLN COUNTY
0.00073390	\$150.97	MUNI	35008	TOWN OF HARDING
0.00636670	\$1,309.70	REG	353500	SCH D OF MERRILL AREA
0.00132770	\$273.12	VTAE	001500	NORTH CENTRAL VTAE DISTRICT

Parcel Total:	\$2,850.89
---------------	------------



# State of Wisconsin / Department of Natural Resources

Tony Evers , Governor

, Secretary

2/5/2025

## Chapter 70.114 - Aids Payment Worksheet For Tax Year 2024(Payment Year 2025) - Payment Due January 31, 2025

3507 of 7093

LEGAL DESCRIPTION: T32 R05-E S13 GOV LOT 3	PARCEL NO: 08.133205.015.000	CONTROL NO: 80033
--	------------------------------	-------------------

43.25	\$213,434.54	0.73273628	\$156,391.23	
-------	--------------	------------	--------------	--

0	\$0.00	STAT	999999	STATE OF WISCONSIN
0.00543040	\$849.27	CNTY	35	LINCOLN COUNTY
0.00073390	\$114.77	MUNI	35008	TOWN OF HARDING
0.00636670	\$995.69	REG	353500	SCH D OF MERRILL AREA
0.00132770	\$207.64	VTAE	001500	NORTH CENTRAL VTAE DISTRICT

Parcel Total:	\$2,167.37
---------------	------------

LEGAL DESCRIPTION: T32 R05-E S13 NENE	PARCEL NO: 08.133205.001.000	CONTROL NO: 80034
---------------------------------------	------------------------------	-------------------

40	\$197,396.12	0.73273628	\$144,639.30	
----	--------------	------------	--------------	--

0	\$0.00	STAT	999999	STATE OF WISCONSIN
0.00543040	\$785.45	CNTY	35	LINCOLN COUNTY
0.00073390	\$106.15	MUNI	35008	TOWN OF HARDING
0.00636670	\$920.87	REG	353500	SCH D OF MERRILL AREA
0.00132770	\$192.04	VTAE	001500	NORTH CENTRAL VTAE DISTRICT

Parcel Total:	\$2,004.51
---------------	------------

LEGAL DESCRIPTION: T32 R05-E S13 NWNE	PARCEL NO: 08.133205.002.000	CONTROL NO: 80035
---------------------------------------	------------------------------	-------------------

40	\$197,396.12	0.73273628	\$144,639.30	
----	--------------	------------	--------------	--

0	\$0.00	STAT	999999	STATE OF WISCONSIN
0.00543040	\$785.45	CNTY	35	LINCOLN COUNTY
0.00073390	\$106.15	MUNI	35008	TOWN OF HARDING
0.00636670	\$920.87	REG	353500	SCH D OF MERRILL AREA
0.00132770	\$192.04	VTAE	001500	NORTH CENTRAL VTAE DISTRICT

Parcel Total:	\$2,004.51
---------------	------------



# State of Wisconsin / Department of Natural Resources

Tony Evers , Governor

, Secretary

2/5/2025

## Chapter 70.114 - Aids Payment Worksheet For Tax Year 2024(Payment Year 2025) - Payment Due January 31, 2025

3508 of 7093

LEGAL DESCRIPTION: T32 R05-E S13 SWNE	PARCEL NO: 08.133205.003.000	CONTROL NO: 80036
---------------------------------------	------------------------------	-------------------

40 \$197,396.12 0.73273628 \$144,639.30

0	\$0.00	STAT	999999	STATE OF WISCONSIN
0.00543040	\$785.45	CNTY	35	LINCOLN COUNTY
0.00073390	\$106.15	MUNI	35008	TOWN OF HARDING
0.00636670	\$920.87	REG	353500	SCH D OF MERRILL AREA
0.00132770	\$192.04	VTAE	001500	NORTH CENTRAL VTAE DISTRICT

Parcel Total: \$2,004.51

LEGAL DESCRIPTION: T32 R05-E S13 NENW	PARCEL NO: 08.133205.005.000	CONTROL NO: 80037
---------------------------------------	------------------------------	-------------------

40 \$197,396.12 0.73273628 \$144,639.30

0	\$0.00	STAT	999999	STATE OF WISCONSIN
0.00543040	\$785.45	CNTY	35	LINCOLN COUNTY
0.00073390	\$106.15	MUNI	35008	TOWN OF HARDING
0.00636670	\$920.87	REG	353500	SCH D OF MERRILL AREA
0.00132770	\$192.04	VTAE	001500	NORTH CENTRAL VTAE DISTRICT

Parcel Total: \$2,004.51

LEGAL DESCRIPTION: T32 R05-E S13 SENW	PARCEL NO: 08.133205.008.000	CONTROL NO: 80038
---------------------------------------	------------------------------	-------------------

40 \$197,396.12 0.73273628 \$144,639.30

0	\$0.00	STAT	999999	STATE OF WISCONSIN
0.00543040	\$785.45	CNTY	35	LINCOLN COUNTY
0.00073390	\$106.15	MUNI	35008	TOWN OF HARDING
0.00636670	\$920.87	REG	353500	SCH D OF MERRILL AREA
0.00132770	\$192.04	VTAE	001500	NORTH CENTRAL VTAE DISTRICT

Parcel Total: \$2,004.51





# State of Wisconsin / Department of Natural Resources

Tony Evers , Governor

, Secretary

2/5/2025

## Chapter 70.114 - Aids Payment Worksheet For Tax Year 2024(Payment Year 2025) - Payment Due January 31, 2025

3509 of 7093

LEGAL DESCRIPTION: T32 R05-E S13 NESW	PARCEL NO: 08.133205.009.000	CONTROL NO: 80039
---------------------------------------	------------------------------	-------------------

40    \$197,396.12    0.73273628    \$144,639.30

0	\$0.00	STAT	999999	STATE OF WISCONSIN
0.00543040	\$785.45	CNTY	35	LINCOLN COUNTY
0.00073390	\$106.15	MUNI	35008	TOWN OF HARDING
0.00636670	\$920.87	REG	353500	SCH D OF MERRILL AREA
0.00132770	\$192.04	VTAE	001500	NORTH CENTRAL VTAE DISTRICT

Parcel Total:                    \$2,004.51

LEGAL DESCRIPTION: T32 R05-E S13 SESW	PARCEL NO: 08.133205.012.000	CONTROL NO: 80040
---------------------------------------	------------------------------	-------------------

40    \$197,396.12    0.73273628    \$144,639.30

0	\$0.00	STAT	999999	STATE OF WISCONSIN
0.00543040	\$785.45	CNTY	35	LINCOLN COUNTY
0.00073390	\$106.15	MUNI	35008	TOWN OF HARDING
0.00636670	\$920.87	REG	353500	SCH D OF MERRILL AREA
0.00132770	\$192.04	VTAE	001500	NORTH CENTRAL VTAE DISTRICT

Parcel Total:                    \$2,004.51

File Number Total:            \$39,173.57



# State of Wisconsin / Department of Natural Resources

Tony Evers , Governor

, Secretary

2/5/2025

## Chapter 70.114 - Aids Payment Worksheet For Tax Year 2024(Payment Year 2025) - Payment Due January 31, 2025

3510 of 7093

FILE NO: WM 60151 *		DATE OF PURCHASE: 11/14/2011		GRANTOR: Sherry L Brown	
LEGAL DESCRIPTION: T32 R05-E S13 PT OF NWSW		PARCEL NO: Pt. 008-3205-133-9995		CONTROL NO: 123198	
0.16	\$406.51	0.73273628	\$297.86		
		0	\$0.00	STAT 999999	STATE OF WISCONSIN
		0.00543040	\$1.62	CNTY 35	LINCOLN COUNTY
		0.00073390	\$0.22	MUNI 35008	TOWN OF HARDING
		0.00636670	\$1.90	REG 353500	SCH D OF MERRILL AREA
		0.00132770	\$0.40	VTAE 001500	NORTH CENTRAL VTAE DISTRICT
Parcel Total:			\$4.14		
File Number Total:			\$4.14		
Municipality Total:			\$39,177.71		



# State of Wisconsin / Department of Natural Resources

Tony Evers , Governor

, Secretary

2/5/2025

## Chapter 70.114 - Aids Payment Worksheet For Tax Year 2024(Payment Year 2025) - Payment Due January 31, 2025

3511 of 7093

DETAIL FOR TOWN OF HARRISON, LINCOLN COUNTY

Acres	Est. Adjust. Purch. Price	Level of Assessment	Adjusted Local Value	Net Gen. Tax Rate	Calc. Aid Pay Amount	----- Taxing Jurisdiction -----		
						Type	Code	Description
FILE NO: FI 2475 *			DATE OF PURCHASE: 02/21/1996			GRANTOR: GRANT GOEHE		
LEGAL DESCRIPTION: T34 R08-E S25 SWNE				PARCEL NO: 10.253408.003.000.00		CONTROL NO: 76342		
40	\$64,829.38	0.64261703	\$41,660.46					
				0	\$0.00	STAT	999999	STATE OF WISCONSIN
				0.006504	\$270.96	CNTY	35	LINCOLN COUNTY
				0.00083680	\$34.86	MUNI	35010	TOWN OF HARRISON
				0.00762540	\$317.68	REG	353500	SCH D OF MERRILL AREA
				0.00159010	\$66.25	VTAE	001500	NORTH CENTRAL VTAE DISTRICT
Parcel Total:					\$689.75			
File Number Total:					\$689.75			
Municipality Total:					\$689.75			



# State of Wisconsin / Department of Natural Resources

Tony Evers , Governor

, Secretary

2/5/2025

## Chapter 70.114 - Aids Payment Worksheet For Tax Year 2024(Payment Year 2025) - Payment Due January 31, 2025

3512 of 7093

DETAIL FOR TOWN OF KING, LINCOLN COUNTY

Acres	Est. Adjust. Purch. Price	Level of Assessment	Adjusted Local Value	Net Gen. Tax Rate	Calc. Aid Pay Amount	Taxing Jurisdiction Type	Code	Description
FILE NO: WR 500 F			DATE OF PURCHASE: 10/14/1999			GRANTOR: PACKAGING CORP. OF AMERICA		
LEGAL DESCRIPTION: T35 R07-E S01 GOV LOT 2				PARCEL NO: 082554		CONTROL NO: 82554		
48.3	\$112,784.10	1.00941068	\$113,845.48					
				0	\$0.00	STAT	999999	STATE OF WISCONSIN
				0.00385650	\$439.04	CNTY	35	LINCOLN COUNTY
				0.00070390	\$80.14	MUNI	35012	TOWN OF KING
				0.00488740	\$556.41	REG	355754	SCH D OF TOMAHAWK
				0.00011750	\$13.38	VTAE	001600	NICOLET VTAE DISTRICT
<b>Parcel Total:</b>					<b>\$1,088.97</b>			

LEGAL DESCRIPTION: T35 R07-E S01 NWNE				PARCEL NO: 082555		CONTROL NO: 82555		
71	\$166,410.65	1.00941068	\$167,976.69					
				0	\$0.00	STAT	999999	STATE OF WISCONSIN
				0.00385650	\$647.80	CNTY	35	LINCOLN COUNTY
				0.00070390	\$118.24	MUNI	35012	TOWN OF KING
				0.00488740	\$820.97	REG	355754	SCH D OF TOMAHAWK
				0.00011750	\$19.74	VTAE	001600	NICOLET VTAE DISTRICT
<b>Parcel Total:</b>					<b>\$1,606.75</b>			



State of Wisconsin / Department of Natural Resources

Tony Evers , Governor

, Secretary

2/5/2025

Chapter 70.114 - Aids Payment Worksheet For Tax Year 2024(Payment Year 2025) - Payment Due January 31, 2025

3513 of 7093

LEGAL DESCRIPTION: T35 R07-E S01 NENW PARCEL NO: 082556 CONTROL NO: 82556

71 \$166,410.65 1.00941068 \$167,976.69

0 \$0.00 STAT 999999 STATE OF WISCONSIN
0.00385650 \$647.80 CNTY 35 LINCOLN COUNTY
0.00070390 \$118.24 MUNI 35012 TOWN OF KING
0.00488740 \$820.97 REG 355754 SCH D OF TOMAHAWK
0.00011750 \$19.74 VTAE 001600 NICOLET VTAE DISTRICT

Parcel Total: \$1,606.75

LEGAL DESCRIPTION: T35 R07-E S01 NWSW PARCEL NO: 082557 CONTROL NO: 82557

40 \$93,402.98 1.00941068 \$94,281.96

0 \$0.00 STAT 999999 STATE OF WISCONSIN
0.00385650 \$363.60 CNTY 35 LINCOLN COUNTY
0.00070390 \$66.37 MUNI 35012 TOWN OF KING
0.00488740 \$460.79 REG 355754 SCH D OF TOMAHAWK
0.00011750 \$11.08 VTAE 001600 NICOLET VTAE DISTRICT

Parcel Total: \$901.84

LEGAL DESCRIPTION: T35 R07-E S01 SWNW PARCEL NO: 082558 CONTROL NO: 82558

40 \$93,402.98 1.00941068 \$94,281.96

0 \$0.00 STAT 999999 STATE OF WISCONSIN
0.00385650 \$363.60 CNTY 35 LINCOLN COUNTY
0.00070390 \$66.37 MUNI 35012 TOWN OF KING
0.00488740 \$460.79 REG 355754 SCH D OF TOMAHAWK
0.00011750 \$11.08 VTAE 001600 NICOLET VTAE DISTRICT

Parcel Total: \$901.84



# State of Wisconsin / Department of Natural Resources

Tony Evers , Governor

, Secretary

2/5/2025

## Chapter 70.114 - Aids Payment Worksheet For Tax Year 2024(Payment Year 2025) - Payment Due January 31, 2025

3514 of 7093

LEGAL DESCRIPTION: T35 R07-E S01 SENW	PARCEL NO: 082559	CONTROL NO: 82559
---------------------------------------	-------------------	-------------------

40	\$93,402.98	1.00941068	\$94,281.96	
----	-------------	------------	-------------	--

0	\$0.00	STAT	999999	STATE OF WISCONSIN
0.00385650	\$363.60	CNTY	35	LINCOLN COUNTY
0.00070390	\$66.37	MUNI	35012	TOWN OF KING
0.00488740	\$460.79	REG	355754	SCH D OF TOMAHAWK
0.00011750	\$11.08	VTAE	001600	NICOLET VTAE DISTRICT

Parcel Total:	\$901.84
---------------	----------

LEGAL DESCRIPTION: T35 R07-E S10 NWSW	PARCEL NO: 082560	CONTROL NO: 82560
---------------------------------------	-------------------	-------------------

40	\$93,402.98	1.00941068	\$94,281.96	
----	-------------	------------	-------------	--

0	\$0.00	STAT	999999	STATE OF WISCONSIN
0.00385650	\$363.60	CNTY	35	LINCOLN COUNTY
0.00070390	\$66.37	MUNI	35012	TOWN OF KING
0.00488740	\$460.79	REG	355754	SCH D OF TOMAHAWK
0.00011750	\$11.08	VTAE	001600	NICOLET VTAE DISTRICT

Parcel Total:	\$901.84
---------------	----------

LEGAL DESCRIPTION: T35 R07-E S10 NESW	PARCEL NO: 082561	CONTROL NO: 82561
---------------------------------------	-------------------	-------------------

40	\$93,402.98	1.00941068	\$94,281.96	
----	-------------	------------	-------------	--

0	\$0.00	STAT	999999	STATE OF WISCONSIN
0.00385650	\$363.60	CNTY	35	LINCOLN COUNTY
0.00070390	\$66.37	MUNI	35012	TOWN OF KING
0.00488740	\$460.79	REG	355754	SCH D OF TOMAHAWK
0.00011750	\$11.08	VTAE	001600	NICOLET VTAE DISTRICT

Parcel Total:	\$901.84
---------------	----------



# State of Wisconsin / Department of Natural Resources

Tony Evers , Governor

, Secretary

2/5/2025

## Chapter 70.114 - Aids Payment Worksheet For Tax Year 2024(Payment Year 2025) - Payment Due January 31, 2025

3515 of 7093

LEGAL DESCRIPTION: T35 R07-E S10 SWSW	PARCEL NO: 082562	CONTROL NO: 82562
---------------------------------------	-------------------	-------------------

40	\$93,402.98	1.00941068	\$94,281.96	
----	-------------	------------	-------------	--

0	\$0.00	STAT	999999	STATE OF WISCONSIN
0.00385650	\$363.60	CNTY	35	LINCOLN COUNTY
0.00070390	\$66.37	MUNI	35012	TOWN OF KING
0.00488740	\$460.79	REG	355754	SCH D OF TOMAHAWK
0.00011750	\$11.08	VTAE	001600	NICOLET VTAE DISTRICT

Parcel Total:	\$901.84
---------------	----------

LEGAL DESCRIPTION: T35 R07-E S10 GOV LOT 1	PARCEL NO: 082563	CONTROL NO: 82563
--	-------------------	-------------------

37.86	\$88,405.92	1.00941068	\$89,237.88	
-------	-------------	------------	-------------	--

0	\$0.00	STAT	999999	STATE OF WISCONSIN
0.00385650	\$344.14	CNTY	35	LINCOLN COUNTY
0.00070390	\$62.82	MUNI	35012	TOWN OF KING
0.00488740	\$436.14	REG	355754	SCH D OF TOMAHAWK
0.00011750	\$10.49	VTAE	001600	NICOLET VTAE DISTRICT

Parcel Total:	\$853.59
---------------	----------

LEGAL DESCRIPTION: T35 R07-E S10 GOV LOT 2	PARCEL NO: 082564	CONTROL NO: 82564
--	-------------------	-------------------

58.1	\$135,667.83	1.00941068	\$136,944.55	
------	--------------	------------	--------------	--

0	\$0.00	STAT	999999	STATE OF WISCONSIN
0.00385650	\$528.12	CNTY	35	LINCOLN COUNTY
0.00070390	\$96.40	MUNI	35012	TOWN OF KING
0.00488740	\$669.30	REG	355754	SCH D OF TOMAHAWK
0.00011750	\$16.09	VTAE	001600	NICOLET VTAE DISTRICT

Parcel Total:	\$1,309.91
---------------	------------



# State of Wisconsin / Department of Natural Resources

Tony Evers , Governor

, Secretary

2/5/2025

## Chapter 70.114 - Aids Payment Worksheet For Tax Year 2024(Payment Year 2025) - Payment Due January 31, 2025

3516 of 7093

LEGAL DESCRIPTION: T35 R07-E S10 GOV LOT 3	PARCEL NO: 082565	CONTROL NO: 82565
--	-------------------	-------------------

28.2	\$65,849.11	1.00941068	\$66,468.79	
------	-------------	------------	-------------	--

0	\$0.00	STAT	999999	STATE OF WISCONSIN
0.00385650	\$256.34	CNTY	35	LINCOLN COUNTY
0.00070390	\$46.79	MUNI	35012	TOWN OF KING
0.00488740	\$324.86	REG	355754	SCH D OF TOMAHAWK
0.00011750	\$7.81	VTAE	001600	NICOLET VTAE DISTRICT

Parcel Total:	\$635.80
---------------	----------

LEGAL DESCRIPTION: T35 R07-E S10 GOV LOT 4	PARCEL NO: 082566	CONTROL NO: 82566
--	-------------------	-------------------

5.56	\$12,983.01	1.00941068	\$13,105.19	
------	-------------	------------	-------------	--

0	\$0.00	STAT	999999	STATE OF WISCONSIN
0.00385650	\$50.54	CNTY	35	LINCOLN COUNTY
0.00070390	\$9.23	MUNI	35012	TOWN OF KING
0.00488740	\$64.05	REG	355754	SCH D OF TOMAHAWK
0.00011750	\$1.54	VTAE	001600	NICOLET VTAE DISTRICT

Parcel Total:	\$125.36
---------------	----------

LEGAL DESCRIPTION: T35 R07-E S10 GOV LOT 5	PARCEL NO: 082567	CONTROL NO: 82567
--	-------------------	-------------------

15.25	\$35,609.88	1.00941068	\$35,944.99	
-------	-------------	------------	-------------	--

0	\$0.00	STAT	999999	STATE OF WISCONSIN
0.00385650	\$138.62	CNTY	35	LINCOLN COUNTY
0.00070390	\$25.30	MUNI	35012	TOWN OF KING
0.00488740	\$175.68	REG	355754	SCH D OF TOMAHAWK
0.00011750	\$4.22	VTAE	001600	NICOLET VTAE DISTRICT

Parcel Total:	\$343.82
---------------	----------





# State of Wisconsin / Department of Natural Resources

Tony Evers , Governor

, Secretary

2/5/2025

## Chapter 70.114 - Aids Payment Worksheet For Tax Year 2024(Payment Year 2025) - Payment Due January 31, 2025

3517 of 7093

LEGAL DESCRIPTION: T35 R07-E S10 GOV LOT 6	PARCEL NO: 082568	CONTROL NO: 82568
--	-------------------	-------------------

33.2	\$77,524.48	1.00941068	\$78,254.04	
------	-------------	------------	-------------	--

0	\$0.00	STAT	999999	STATE OF WISCONSIN
0.00385650	\$301.79	CNTY	35	LINCOLN COUNTY
0.00070390	\$55.08	MUNI	35012	TOWN OF KING
0.00488740	\$382.46	REG	355754	SCH D OF TOMAHAWK
0.00011750	\$9.19	VTAE	001600	NICOLET VTAE DISTRICT

Parcel Total:	\$748.52
---------------	----------

LEGAL DESCRIPTION: T35 R07-E S11 SESE	PARCEL NO: 082569	CONTROL NO: 82569
---------------------------------------	-------------------	-------------------

40	\$93,402.98	1.00941068	\$94,281.96	
----	-------------	------------	-------------	--

0	\$0.00	STAT	999999	STATE OF WISCONSIN
0.00385650	\$363.60	CNTY	35	LINCOLN COUNTY
0.00070390	\$66.37	MUNI	35012	TOWN OF KING
0.00488740	\$460.79	REG	355754	SCH D OF TOMAHAWK
0.00011750	\$11.08	VTAE	001600	NICOLET VTAE DISTRICT

Parcel Total:	\$901.84
---------------	----------

LEGAL DESCRIPTION: T35 R07-E S11 GOV LOT 1	PARCEL NO: 082570	CONTROL NO: 82570
--	-------------------	-------------------

51.32	\$119,836.01	1.00941068	\$120,963.75	
-------	--------------	------------	--------------	--

0	\$0.00	STAT	999999	STATE OF WISCONSIN
0.00385650	\$466.50	CNTY	35	LINCOLN COUNTY
0.00070390	\$85.15	MUNI	35012	TOWN OF KING
0.00488740	\$591.20	REG	355754	SCH D OF TOMAHAWK
0.00011750	\$14.21	VTAE	001600	NICOLET VTAE DISTRICT

Parcel Total:	\$1,157.06
---------------	------------



# State of Wisconsin / Department of Natural Resources

Tony Evers , Governor

, Secretary

2/5/2025

## Chapter 70.114 - Aids Payment Worksheet For Tax Year 2024(Payment Year 2025) - Payment Due January 31, 2025

3518 of 7093

LEGAL DESCRIPTION: T35 R07-E S11 GOV LOT 2	PARCEL NO: 082571	CONTROL NO: 82571
--	-------------------	-------------------

45.5	\$106,245.90	1.00941068	\$107,245.75	
------	--------------	------------	--------------	--

0	\$0.00	STAT	999999	STATE OF WISCONSIN
0.00385650	\$413.59	CNTY	35	LINCOLN COUNTY
0.00070390	\$75.49	MUNI	35012	TOWN OF KING
0.00488740	\$524.15	REG	355754	SCH D OF TOMAHAWK
0.00011750	\$12.60	VTAE	001600	NICOLET VTAE DISTRICT

Parcel Total:	\$1,025.83
---------------	------------

LEGAL DESCRIPTION: T35 R07-E S11 GOV LOT 3	PARCEL NO: 082572	CONTROL NO: 82572
--	-------------------	-------------------

18.65	\$43,549.14	1.00941068	\$43,958.97	
-------	-------------	------------	-------------	--

0	\$0.00	STAT	999999	STATE OF WISCONSIN
0.00385650	\$169.53	CNTY	35	LINCOLN COUNTY
0.00070390	\$30.94	MUNI	35012	TOWN OF KING
0.00488740	\$214.84	REG	355754	SCH D OF TOMAHAWK
0.00011750	\$5.17	VTAE	001600	NICOLET VTAE DISTRICT

Parcel Total:	\$420.48
---------------	----------

LEGAL DESCRIPTION: T35 R07-E S11 GOV LOT 4	PARCEL NO: 082573	CONTROL NO: 82573
--	-------------------	-------------------

33.35	\$77,874.73	1.00941068	\$78,607.58	
-------	-------------	------------	-------------	--

0	\$0.00	STAT	999999	STATE OF WISCONSIN
0.00385650	\$303.15	CNTY	35	LINCOLN COUNTY
0.00070390	\$55.33	MUNI	35012	TOWN OF KING
0.00488740	\$384.19	REG	355754	SCH D OF TOMAHAWK
0.00011750	\$9.24	VTAE	001600	NICOLET VTAE DISTRICT

Parcel Total:	\$751.91
---------------	----------



# State of Wisconsin / Department of Natural Resources

Tony Evers , Governor

, Secretary

2/5/2025

## Chapter 70.114 - Aids Payment Worksheet For Tax Year 2024(Payment Year 2025) - Payment Due January 31, 2025

3519 of 7093

LEGAL DESCRIPTION: T35 R07-E S11 GOV LOT 5				PARCEL NO: 082574	CONTROL NO: 82574			
37.95	\$88,616.09	1.00941068	\$89,450.03					
				0	\$0.00	STAT	999999	STATE OF WISCONSIN
				0.00385650	\$344.96	CNTY	35	LINCOLN COUNTY
				0.00070390	\$62.97	MUNI	35012	TOWN OF KING
				0.00488740	\$437.18	REG	355754	SCH D OF TOMAHAWK
				0.00011750	\$10.51	VTAE	001600	NICOLET VTAE DISTRICT
Parcel Total:					\$855.62			

LEGAL DESCRIPTION: T35 R07-E S11 GOV LOT 6				PARCEL NO: 082575	CONTROL NO: 82575			
54.05	\$126,210.76	1.00941068	\$127,398.49					
				0	\$0.00	STAT	999999	STATE OF WISCONSIN
				0.00385650	\$491.31	CNTY	35	LINCOLN COUNTY
				0.00070390	\$89.68	MUNI	35012	TOWN OF KING
				0.00488740	\$622.65	REG	355754	SCH D OF TOMAHAWK
				0.00011750	\$14.97	VTAE	001600	NICOLET VTAE DISTRICT
Parcel Total:					\$1,218.61			

LEGAL DESCRIPTION: T35 R07-E S11 GOV LOT 7				PARCEL NO: 082576	CONTROL NO: 82576			
28.05	\$65,498.82	1.00941068	\$66,115.21					
				0	\$0.00	STAT	999999	STATE OF WISCONSIN
				0.00385650	\$254.97	CNTY	35	LINCOLN COUNTY
				0.00070390	\$46.54	MUNI	35012	TOWN OF KING
				0.00488740	\$323.13	REG	355754	SCH D OF TOMAHAWK
				0.00011750	\$7.77	VTAE	001600	NICOLET VTAE DISTRICT
Parcel Total:					\$632.41			



# State of Wisconsin / Department of Natural Resources

Tony Evers , Governor

, Secretary

2/5/2025

## Chapter 70.114 - Aids Payment Worksheet For Tax Year 2024(Payment Year 2025) - Payment Due January 31, 2025

3520 of 7093

LEGAL DESCRIPTION: T35 R07-E S11 GOV LOT 8				PARCEL NO: 082577	CONTROL NO: 82577			
58.15	\$135,784.57	1.00941068	\$137,062.39					
				0	\$0.00	STAT	999999	STATE OF WISCONSIN
				0.00385650	\$528.58	CNTY	35	LINCOLN COUNTY
				0.00070390	\$96.48	MUNI	35012	TOWN OF KING
				0.00488740	\$669.88	REG	355754	SCH D OF TOMAHAWK
				0.00011750	\$16.10	VTAE	001600	NICOLET VTAE DISTRICT
Parcel Total:					\$1,311.04			

LEGAL DESCRIPTION: T35 R07-E S12 NWSW				PARCEL NO: 082578	CONTROL NO: 82578			
40	\$93,402.98	1.00941068	\$94,281.96					
				0	\$0.00	STAT	999999	STATE OF WISCONSIN
				0.00385650	\$363.60	CNTY	35	LINCOLN COUNTY
				0.00070390	\$66.37	MUNI	35012	TOWN OF KING
				0.00488740	\$460.79	REG	355754	SCH D OF TOMAHAWK
				0.00011750	\$11.08	VTAE	001600	NICOLET VTAE DISTRICT
Parcel Total:					\$901.84			

LEGAL DESCRIPTION: T35 R07-E S12 NESW				PARCEL NO: 082579	CONTROL NO: 82579			
40	\$93,402.98	1.00941068	\$94,281.96					
				0	\$0.00	STAT	999999	STATE OF WISCONSIN
				0.00385650	\$363.60	CNTY	35	LINCOLN COUNTY
				0.00070390	\$66.37	MUNI	35012	TOWN OF KING
				0.00488740	\$460.79	REG	355754	SCH D OF TOMAHAWK
				0.00011750	\$11.08	VTAE	001600	NICOLET VTAE DISTRICT
Parcel Total:					\$901.84			



# State of Wisconsin / Department of Natural Resources

Tony Evers , Governor

, Secretary

2/5/2025

## Chapter 70.114 - Aids Payment Worksheet For Tax Year 2024(Payment Year 2025) - Payment Due January 31, 2025

3521 of 7093

LEGAL DESCRIPTION: T35 R07-E S14 NWNW				PARCEL NO: 082580	CONTROL NO: 82580			
40	\$93,402.98	1.00941068	\$94,281.96					
				0	\$0.00	STAT	999999	STATE OF WISCONSIN
				0.00385650	\$363.60	CNTY	35	LINCOLN COUNTY
				0.00070390	\$66.37	MUNI	35012	TOWN OF KING
				0.00488740	\$460.79	REG	355754	SCH D OF TOMAHAWK
				0.00011750	\$11.08	VTAE	001600	NICOLET VTAE DISTRICT
Parcel Total:					\$901.84			

LEGAL DESCRIPTION: T35 R07-E S14 NENW				PARCEL NO: 082581	CONTROL NO: 82581			
40	\$93,402.98	1.00941068	\$94,281.96					
				0	\$0.00	STAT	999999	STATE OF WISCONSIN
				0.00385650	\$363.60	CNTY	35	LINCOLN COUNTY
				0.00070390	\$66.37	MUNI	35012	TOWN OF KING
				0.00488740	\$460.79	REG	355754	SCH D OF TOMAHAWK
				0.00011750	\$11.08	VTAE	001600	NICOLET VTAE DISTRICT
Parcel Total:					\$901.84			

LEGAL DESCRIPTION: T35 R07-E S15 SWSE				PARCEL NO: 082582	CONTROL NO: 82582			
40	\$93,402.98	1.00941068	\$94,281.96					
				0	\$0.00	STAT	999999	STATE OF WISCONSIN
				0.00385650	\$363.60	CNTY	35	LINCOLN COUNTY
				0.00070390	\$66.37	MUNI	35012	TOWN OF KING
				0.00488740	\$460.79	REG	355754	SCH D OF TOMAHAWK
				0.00011750	\$11.08	VTAE	001600	NICOLET VTAE DISTRICT
Parcel Total:					\$901.84			



# State of Wisconsin / Department of Natural Resources

Tony Evers , Governor

, Secretary

2/5/2025

## Chapter 70.114 - Aids Payment Worksheet For Tax Year 2024(Payment Year 2025) - Payment Due January 31, 2025

3522 of 7093

LEGAL DESCRIPTION: T35 R07-E S15 NWSE				PARCEL NO: 082583	CONTROL NO: 82583			
40	\$93,402.98	1.00941068	\$94,281.96	0	\$0.00	STAT	999999	STATE OF WISCONSIN
				0.00385650	\$363.60	CNTY	35	LINCOLN COUNTY
				0.00070390	\$66.37	MUNI	35012	TOWN OF KING
				0.00488740	\$460.79	REG	355754	SCH D OF TOMAHAWK
				0.00011750	\$11.08	VTAE	001600	NICOLET VTAE DISTRICT
Parcel Total:					\$901.84			

LEGAL DESCRIPTION: T35 R07-E S15 NESW				PARCEL NO: 082584	CONTROL NO: 82584			
40	\$93,402.98	1.00941068	\$94,281.96	0	\$0.00	STAT	999999	STATE OF WISCONSIN
				0.00385650	\$363.60	CNTY	35	LINCOLN COUNTY
				0.00070390	\$66.37	MUNI	35012	TOWN OF KING
				0.00488740	\$460.79	REG	355754	SCH D OF TOMAHAWK
				0.00011750	\$11.08	VTAE	001600	NICOLET VTAE DISTRICT
Parcel Total:					\$901.84			

LEGAL DESCRIPTION: T35 R07-E S15 SENW				PARCEL NO: 082585	CONTROL NO: 82585			
40	\$93,402.98	1.00941068	\$94,281.96	0	\$0.00	STAT	999999	STATE OF WISCONSIN
				0.00385650	\$363.60	CNTY	35	LINCOLN COUNTY
				0.00070390	\$66.37	MUNI	35012	TOWN OF KING
				0.00488740	\$460.79	REG	355754	SCH D OF TOMAHAWK
				0.00011750	\$11.08	VTAE	001600	NICOLET VTAE DISTRICT
Parcel Total:					\$901.84			



# State of Wisconsin / Department of Natural Resources

Tony Evers , Governor

, Secretary

2/5/2025

## Chapter 70.114 - Aids Payment Worksheet For Tax Year 2024(Payment Year 2025) - Payment Due January 31, 2025

3523 of 7093

LEGAL DESCRIPTION: T35 R07-E S15 NWNE	PARCEL NO: 082586	CONTROL NO: 82586
---------------------------------------	-------------------	-------------------

40	\$93,402.98	1.00941068	\$94,281.96
----	-------------	------------	-------------

0	\$0.00	STAT	999999	STATE OF WISCONSIN
0.00385650	\$363.60	CNTY	35	LINCOLN COUNTY
0.00070390	\$66.37	MUNI	35012	TOWN OF KING
0.00488740	\$460.79	REG	355754	SCH D OF TOMAHAWK
0.00011750	\$11.08	VTAE	001600	NICOLET VTAE DISTRICT

Parcel Total:	\$901.84
---------------	----------

LEGAL DESCRIPTION: T35 R07-E S15 SWNE	PARCEL NO: 082587	CONTROL NO: 82587
---------------------------------------	-------------------	-------------------

40	\$93,402.98	1.00941068	\$94,281.96
----	-------------	------------	-------------

0	\$0.00	STAT	999999	STATE OF WISCONSIN
0.00385650	\$363.60	CNTY	35	LINCOLN COUNTY
0.00070390	\$66.37	MUNI	35012	TOWN OF KING
0.00488740	\$460.79	REG	355754	SCH D OF TOMAHAWK
0.00011750	\$11.08	VTAE	001600	NICOLET VTAE DISTRICT

Parcel Total:	\$901.84
---------------	----------

LEGAL DESCRIPTION: T35 R07-E S15 NENE	PARCEL NO: 082588	CONTROL NO: 82588
---------------------------------------	-------------------	-------------------

40	\$93,402.98	1.00941068	\$94,281.96
----	-------------	------------	-------------

0	\$0.00	STAT	999999	STATE OF WISCONSIN
0.00385650	\$363.60	CNTY	35	LINCOLN COUNTY
0.00070390	\$66.37	MUNI	35012	TOWN OF KING
0.00488740	\$460.79	REG	355754	SCH D OF TOMAHAWK
0.00011750	\$11.08	VTAE	001600	NICOLET VTAE DISTRICT

Parcel Total:	\$901.84
---------------	----------



# State of Wisconsin / Department of Natural Resources

Tony Evers , Governor

, Secretary

2/5/2025

## Chapter 70.114 - Aids Payment Worksheet For Tax Year 2024(Payment Year 2025) - Payment Due January 31, 2025

3524 of 7093

LEGAL DESCRIPTION: T35 R07-E S15 SENE	PARCEL NO: 082589	CONTROL NO: 82589
---------------------------------------	-------------------	-------------------

40	\$93,402.98	1.00941068	\$94,281.96	
----	-------------	------------	-------------	--

0	\$0.00	STAT	999999	STATE OF WISCONSIN
0.00385650	\$363.60	CNTY	35	LINCOLN COUNTY
0.00070390	\$66.37	MUNI	35012	TOWN OF KING
0.00488740	\$460.79	REG	355754	SCH D OF TOMAHAWK
0.00011750	\$11.08	VTAE	001600	NICOLET VTAE DISTRICT

Parcel Total:	\$901.84
---------------	----------

LEGAL DESCRIPTION: T35 R07-E S15 GOV LOT 1	PARCEL NO: 082590	CONTROL NO: 82590
--	-------------------	-------------------

30.83	\$71,990.34	1.00941068	\$72,667.82	
-------	-------------	------------	-------------	--

0	\$0.00	STAT	999999	STATE OF WISCONSIN
0.00385650	\$280.24	CNTY	35	LINCOLN COUNTY
0.00070390	\$51.15	MUNI	35012	TOWN OF KING
0.00488740	\$355.16	REG	355754	SCH D OF TOMAHAWK
0.00011750	\$8.54	VTAE	001600	NICOLET VTAE DISTRICT

Parcel Total:	\$695.09
---------------	----------

LEGAL DESCRIPTION: T35 R07-E S15 GOV LOT 5	PARCEL NO: 082591	CONTROL NO: 82591
--	-------------------	-------------------

47.2	\$110,215.52	1.00941068	\$111,252.72	
------	--------------	------------	--------------	--

0	\$0.00	STAT	999999	STATE OF WISCONSIN
0.00385650	\$429.04	CNTY	35	LINCOLN COUNTY
0.00070390	\$78.31	MUNI	35012	TOWN OF KING
0.00488740	\$543.74	REG	355754	SCH D OF TOMAHAWK
0.00011750	\$13.07	VTAE	001600	NICOLET VTAE DISTRICT

Parcel Total:	\$1,064.16
---------------	------------





# State of Wisconsin / Department of Natural Resources

Tony Evers , Governor

, Secretary

2/5/2025

## Chapter 70.114 - Aids Payment Worksheet For Tax Year 2024(Payment Year 2025) - Payment Due January 31, 2025

3525 of 7093

File Number Total: \$34,586.64

FILE NO: WR 500 [ DATE OF PURCHASE: 11/18/1999 GRANTOR: PACKAGING CORP. OF AMERICA

LEGAL DESCRIPTION: T35 R07-E S17 NENE PARCEL NO: 083015 CONTROL NO: 83015

40 \$91,635.81 1.00941068 \$92,498.16

0	\$0.00	STAT	999999	STATE OF WISCONSIN
0.00385650	\$356.72	CNTY	35	LINCOLN COUNTY
0.00070390	\$65.11	MUNI	35012	TOWN OF KING
0.00488740	\$452.07	REG	355754	SCH D OF TOMAHAWK
0.00011750	\$10.87	VTAE	001600	NICOLET VTAE DISTRICT

Parcel Total: \$884.77

LEGAL DESCRIPTION: T35 R07-E S17 SENE PARCEL NO: 083016 CONTROL NO: 83016

40 \$91,635.81 1.00941068 \$92,498.16

0	\$0.00	STAT	999999	STATE OF WISCONSIN
0.00385650	\$356.72	CNTY	35	LINCOLN COUNTY
0.00070390	\$65.11	MUNI	35012	TOWN OF KING
0.00488740	\$452.07	REG	355754	SCH D OF TOMAHAWK
0.00011750	\$10.87	VTAE	001600	NICOLET VTAE DISTRICT

Parcel Total: \$884.77

File Number Total: \$1,769.54



# State of Wisconsin / Department of Natural Resources

Tony Evers , Governor

, Secretary

2/5/2025

## Chapter 70.114 - Aids Payment Worksheet For Tax Year 2024(Payment Year 2025) - Payment Due January 31, 2025

3526 of 7093

FILE NO: WR 70046 *		DATE OF PURCHASE: 06/15/2012		GRANTOR: Plum Creek Timberlands, LP	
LEGAL DESCRIPTION: T35 R07-E S01 NWNW		PARCEL NO: 12-013507.006		CONTROL NO: 111060	
70.5	\$122,938.81	1.00941068	\$124,095.75		
		0	\$0.00	STAT 999999	STATE OF WISCONSIN
		0.00385650	\$478.57	CNTY 35	LINCOLN COUNTY
		0.00070390	\$87.35	MUNI 35012	TOWN OF KING
		0.00488740	\$606.50	REG 355754	SCH D OF TOMAHAWK
		0.00011750	\$14.58	VTAE 001600	NICOLET VTAE DISTRICT
Parcel Total:			\$1,187.00		
File Number Total:			\$1,187.00		
Municipality Total:			\$37,543.18		



# State of Wisconsin / Department of Natural Resources

Tony Evers , Governor

, Secretary

2/5/2025

## Chapter 70.114 - Aids Payment Worksheet For Tax Year 2024(Payment Year 2025) - Payment Due January 31, 2025

3527 of 7093

DETAIL FOR TOWN OF MERRILL, LINCOLN COUNTY

Acres	Est. Adjust. Purch. Price	Level of Assessment	Adjusted Local Value	Net Gen. Tax Rate	Calc. Aid Pay Amount	----- Taxing Jurisdiction ----- Type	Code	Description
FILE NO: FM 10125 *			DATE OF PURCHASE: 06/13/2011			GRANTOR: Deborah L Coduto		
LEGAL DESCRIPTION: T32 R07-E S16 PT OF SWSE				PARCEL NO: 014-3207-164-9995		CONTROL NO: 122414		
6	\$22,336.29	0.96326250	\$21,515.71					
				0	\$0.00	STAT	999999	STATE OF WISCONSIN
				0.004098	\$88.17	CNTY	35	LINCOLN COUNTY
				0.00088970	\$19.14	MUNI	35014	TOWN OF MERRILL
				0.00480450	\$103.37	REG	353500	SCH D OF MERRILL AREA
				0.00100190	\$21.56	VTAE	001500	NORTH CENTRAL VTAE DISTRICT
Parcel Total:					\$232.24			

LEGAL DESCRIPTION: T32 R07-E S21 PT OF NENE				PARCEL NO: 014-3207-211-9999		CONTROL NO: 122415		
29	\$107,958.74	0.96326250	\$103,992.61					
				0	\$0.00	STAT	999999	STATE OF WISCONSIN
				0.004098	\$426.16	CNTY	35	LINCOLN COUNTY
				0.00088970	\$92.53	MUNI	35014	TOWN OF MERRILL
				0.00480450	\$499.63	REG	353500	SCH D OF MERRILL AREA
				0.00100190	\$104.19	VTAE	001500	NORTH CENTRAL VTAE DISTRICT
Parcel Total:					\$1,122.51			



# State of Wisconsin / Department of Natural Resources

Tony Evers , Governor

, Secretary

2/5/2025

## Chapter 70.114 - Aids Payment Worksheet For Tax Year 2024(Payment Year 2025) - Payment Due January 31, 2025

3528 of 7093

LEGAL DESCRIPTION: T32 R07-E S21 PT OF NWNE	PARCEL NO: 014-3207-211-9995	CONTROL NO: 122416
---	------------------------------	--------------------

25	\$93,067.88	0.96326250	\$89,648.80
----	-------------	------------	-------------

0	\$0.00	STAT	999999	STATE OF WISCONSIN
0.004098	\$367.38	CNTY	35	LINCOLN COUNTY
0.00088970	\$79.76	MUNI	35014	TOWN OF MERRILL
0.00480450	\$430.72	REG	353500	SCH D OF MERRILL AREA
0.00100190	\$89.82	VTAE	001500	NORTH CENTRAL VTAE DISTRICT

Parcel Total:	\$967.68
---------------	----------

File Number Total:	\$2,322.43
--------------------	------------

FILE NO: FM 10182 *	DATE OF PURCHASE: 04/17/2013	GRANTOR: The DeSalvo Declaration of T
---------------------	------------------------------	---------------------------------------

LEGAL DESCRIPTION: T32 R07-E S15 PT OF NENW	PARCEL NO: 014-3207-152-9999	CONTROL NO: 125280
---	------------------------------	--------------------

37.86	\$79,876.29	0.96326250	\$76,941.83
-------	-------------	------------	-------------

0	\$0.00	STAT	999999	STATE OF WISCONSIN
0.004098	\$315.31	CNTY	35	LINCOLN COUNTY
0.00088970	\$68.46	MUNI	35014	TOWN OF MERRILL
0.00480450	\$369.67	REG	353500	SCH D OF MERRILL AREA
0.00100190	\$77.09	VTAE	001500	NORTH CENTRAL VTAE DISTRICT

Parcel Total:	\$830.53
---------------	----------

File Number Total:	\$830.53
--------------------	----------



# State of Wisconsin / Department of Natural Resources

Tony Evers , Governor

, Secretary

2/5/2025

## Chapter 70.114 - Aids Payment Worksheet For Tax Year 2024(Payment Year 2025) - Payment Due January 31, 2025

3529 of 7093

FILE NO: P 1554 *				DATE OF PURCHASE: 09/16/1992				GRANTOR: MORRIS MOYER			
LEGAL DESCRIPTION: T31 R06-E S09 PT OF SENE				PARCEL NO: 14.093106.004.001.00				CONTROL NO: 70647			
24	\$119,646.66	0.96326250	\$115,251.14	0	\$0.00	STAT	999999	STATE OF WISCONSIN			
				0.004098	\$472.30	CNTY	35	LINCOLN COUNTY			
				0.00088970	\$102.54	MUNI	35014	TOWN OF MERRILL			
				0.00480450	\$553.72	REG	353500	SCH D OF MERRILL AREA			
				0.00100190	\$115.47	VTAE	001500	NORTH CENTRAL VTAE DISTRICT			
Parcel Total:				\$1,244.03							

File Number Total:				\$1,244.03							
--------------------	--	--	--	------------	--	--	--	--	--	--	--

FILE NO: P 1567 *				DATE OF PURCHASE: 07/12/1993				GRANTOR: LAVERN HASART			
LEGAL DESCRIPTION: T31 R06-E S09 PT OF SENE				PARCEL NO: 14.093106.004.006.00				CONTROL NO: 71878			
1.73	\$190,846.22	0.96326250	\$183,835.00	0	\$0.00	STAT	999999	STATE OF WISCONSIN			
				0.004098	\$753.35	CNTY	35	LINCOLN COUNTY			
				0.00088970	\$163.56	MUNI	35014	TOWN OF MERRILL			
				0.00480450	\$883.23	REG	353500	SCH D OF MERRILL AREA			
				0.00100190	\$184.18	VTAE	001500	NORTH CENTRAL VTAE DISTRICT			
Parcel Total:				\$1,984.32							

File Number Total:				\$1,984.32							
--------------------	--	--	--	------------	--	--	--	--	--	--	--



# State of Wisconsin / Department of Natural Resources

Tony Evers , Governor

, Secretary

2/5/2025

## Chapter 70.114 - Aids Payment Worksheet For Tax Year 2024(Payment Year 2025) - Payment Due January 31, 2025

3530 of 7093

FILE NO: P 1569 *				DATE OF PURCHASE: 07/08/1993				GRANTOR: LYLAS KANITZ			
LEGAL DESCRIPTION: T31 R06-E S09 ULLMAN ADD				PARCEL NO: 14.093106.007003.120				CONTROL NO: 71616			
0.19	\$69,398.62	0.96326250	\$66,849.09								
				0	\$0.00	STAT	999999	STATE OF WISCONSIN			
				0.004098	\$273.95	CNTY	35	LINCOLN COUNTY			
				0.00088970	\$59.48	MUNI	35014	TOWN OF MERRILL			
				0.00480450	\$321.18	REG	353500	SCH D OF MERRILL AREA			
				0.00100190	\$66.98	VTAE	001500	NORTH CENTRAL VTAE DISTRICT			
				Parcel Total:		\$721.59					

				File Number Total:		\$721.59					
--	--	--	--	--------------------	--	----------	--	--	--	--	--

FILE NO: P 1762 *				DATE OF PURCHASE: 04/25/2002				GRANTOR: KENNETH SCHWANTZ			
LEGAL DESCRIPTION: T31 R06-E S09 PT OF SENE				PARCEL NO: 14.093106.004.002				CONTROL NO: 85697			
6	\$214,153.01	0.96326250	\$206,285.57								
				0	\$0.00	STAT	999999	STATE OF WISCONSIN			
				0.004098	\$845.36	CNTY	35	LINCOLN COUNTY			
				0.00088970	\$183.54	MUNI	35014	TOWN OF MERRILL			
				0.00480450	\$991.10	REG	353500	SCH D OF MERRILL AREA			
				0.00100190	\$206.67	VTAE	001500	NORTH CENTRAL VTAE DISTRICT			
				Parcel Total:		\$2,226.67					

				File Number Total:		\$2,226.67					
--	--	--	--	--------------------	--	------------	--	--	--	--	--



# State of Wisconsin / Department of Natural Resources

Tony Evers , Governor

, Secretary

2/5/2025

## Chapter 70.114 - Aids Payment Worksheet For Tax Year 2024(Payment Year 2025) - Payment Due January 31, 2025

3531 of 7093

FILE NO: P 1875 *				DATE OF PURCHASE: 11/17/2005				GRANTOR: HERMAN R KRUEGER			
LEGAL DESCRIPTION: T31 R06-E S09 PT OF SENE				PARCEL NO: 14-093106-004-005-00-00				CONTROL NO: 94048			
0.31	\$18,660.38	0.96326250	\$17,974.84								
				0	\$0.00	STAT	999999	STATE OF WISCONSIN			
				0.004098	\$73.66	CNTY	35	LINCOLN COUNTY			
				0.00088970	\$15.99	MUNI	35014	TOWN OF MERRILL			
				0.00480450	\$86.36	REG	353500	SCH D OF MERRILL AREA			
				0.00100190	\$18.01	VTAE	001500	NORTH CENTRAL VTAE DISTRICT			
				Parcel Total:		\$194.02					

				File Number Total:		\$194.02					
--	--	--	--	--------------------	--	----------	--	--	--	--	--

FILE NO: P 1924 *				DATE OF PURCHASE: 05/07/2008				GRANTOR: Richard W. & Michele M. Moy			
LEGAL DESCRIPTION: T31 R06-E S09 PT OF SENE				PARCEL NO: 014-3106-091-9990				CONTROL NO: 104000			
1.56	\$51,873.56	0.96326250	\$49,967.86								
				0	\$0.00	STAT	999999	STATE OF WISCONSIN			
				0.004098	\$204.77	CNTY	35	LINCOLN COUNTY			
				0.00088970	\$44.46	MUNI	35014	TOWN OF MERRILL			
				0.00480450	\$240.07	REG	353500	SCH D OF MERRILL AREA			
				0.00100190	\$50.06	VTAE	001500	NORTH CENTRAL VTAE DISTRICT			
				Parcel Total:		\$539.36					

				File Number Total:		\$539.36					
--	--	--	--	--------------------	--	----------	--	--	--	--	--

				Municipality Total:		\$10,062.95					
--	--	--	--	---------------------	--	-------------	--	--	--	--	--



# State of Wisconsin / Department of Natural Resources

Tony Evers , Governor

, Secretary

2/5/2025

## Chapter 70.114 - Aids Payment Worksheet For Tax Year 2024(Payment Year 2025) - Payment Due January 31, 2025

3532 of 7093

DETAIL FOR TOWN OF PINE RIVER, LINCOLN COUNTY

Acres	Est. Adjust. Purch. Price	Level of Assessment	Adjusted Local Value	Net Gen. Tax Rate	Calc. Aid Pay Amount	Taxing Jurisdiction Type	Code	Description
FILE NO: O 94 *			DATE OF PURCHASE: 10/04/1996			GRANTOR: WISCONSIN PUBLIC SERVICE COR		
LEGAL DESCRIPTION: T31 R07-E S29 GOV LOT 10-2 WI RIVER				PARCEL NO: 16.293107.0090000000		CONTROL NO: 77260		
4.5	\$2,210.23	0.65227237	\$1,441.67					
				0	\$0.00	STAT	999999	STATE OF WISCONSIN
				0.00616820	\$8.89	CNTY	35	LINCOLN COUNTY
				0.00297570	\$4.29	MUNI	35016	TOWN OF PINE RIVER
				0.00723160	\$10.43	REG	353500	SCH D OF MERRILL AREA
				0.00150810	\$2.17	VTAE	001500	NORTH CENTRAL VTAE DISTRICT
<b>Parcel Total:</b>					<b>\$25.78</b>			
LEGAL DESCRIPTION: T31 R07-E S29 GOV LOT 11-1 WI RIVER				PARCEL NO: 16.293107.0100000000		CONTROL NO: 77261		
2.2	\$3,929.30	0.65227237	\$2,562.97					
				0	\$0.00	STAT	999999	STATE OF WISCONSIN
				0.00616820	\$15.81	CNTY	35	LINCOLN COUNTY
				0.00297570	\$7.63	MUNI	35016	TOWN OF PINE RIVER
				0.00723160	\$18.53	REG	353500	SCH D OF MERRILL AREA
				0.00150810	\$3.87	VTAE	001500	NORTH CENTRAL VTAE DISTRICT
<b>Parcel Total:</b>					<b>\$45.84</b>			
<b>File Number Total:</b>					<b>\$71.62</b>			
<b>Municipality Total:</b>					<b>\$71.62</b>			





# State of Wisconsin / Department of Natural Resources

Tony Evers , Governor

, Secretary

2/5/2025

## Chapter 70.114 - Aids Payment Worksheet For Tax Year 2024(Payment Year 2025) - Payment Due January 31, 2025

3533 of 7093

DETAIL FOR TOWN OF ROCK FALLS, LINCOLN COUNTY

Acres	Est. Adjust. Purch. Price	Level of Assessment	Adjusted Local Value	Net Gen. Tax Rate	Calc. Aid Pay Amount	----- Taxing Jurisdiction -----		
						Type	Code	Description
FILE NO: FI 2758 *			DATE OF PURCHASE: 03/11/2003			GRANTOR: TAYLOR INVESTMENT CORP OF WI		
LEGAL DESCRIPTION: T33 R06-E S10 PT LT 12 - MISTWOOD				PARCEL NO: 18.103306.018.000.12.00		CONTROL NO: 89297		
1.34	\$154,787.33	1.00816085	\$156,050.52					
				0	\$0.00	STAT	999999	STATE OF WISCONSIN
				0.00407920	\$636.56	CNTY	35	LINCOLN COUNTY
				0.00066220	\$103.34	MUNI	35018	TOWN OF ROCK FALLS
				0.00522780	\$815.79	REG	355754	SCH D OF TOMAHAWK
				0.00012570	\$19.62	VTAE	001600	NICOLET VTAE DISTRICT
Parcel Total:					\$1,575.31			

File Number Total: \$1,575.31

FILE NO: FI 2758 A			DATE OF PURCHASE: 03/11/2003			GRANTOR: TAYLOR INVESTMENT CORP OF WI		
LEGAL DESCRIPTION: T33 R06-E S10 OUTLOT 2 - MISTWOOD				PARCEL NO: 18.103306.018.000.00.02		CONTROL NO: 89358		
0.36	\$2,184.30	1.00816085	\$2,202.12					
				0	\$0.00	STAT	999999	STATE OF WISCONSIN
				0.00407920	\$8.98	CNTY	35	LINCOLN COUNTY
				0.00066220	\$1.46	MUNI	35018	TOWN OF ROCK FALLS
				0.00522780	\$11.51	REG	355754	SCH D OF TOMAHAWK
				0.00012570	\$0.28	VTAE	001600	NICOLET VTAE DISTRICT
Parcel Total:					\$22.23			



# State of Wisconsin / Department of Natural Resources

Tony Evers , Governor

, Secretary

2/5/2025

## Chapter 70.114 - Aids Payment Worksheet For Tax Year 2024(Payment Year 2025) - Payment Due January 31, 2025

3534 of 7093

LEGAL DESCRIPTION: T33 R06-E S10 PT LT 12 - MISTWOOD	PARCEL NO: 18.103306.018.000.12.00	CONTROL NO: 89359
--	------------------------------------	-------------------

0.27	\$23,510.99	1.00816085	\$23,702.86
------	-------------	------------	-------------

0	\$0.00	STAT	999999	STATE OF WISCONSIN
0.00407920	\$96.69	CNTY	35	LINCOLN COUNTY
0.00066220	\$15.70	MUNI	35018	TOWN OF ROCK FALLS
0.00522780	\$123.91	REG	355754	SCH D OF TOMAHAWK
0.00012570	\$2.98	VTAE	001600	NICOLET VTAE DISTRICT

Parcel Total:	\$239.28
---------------	----------

File Number Total:	\$261.51
--------------------	----------

FILE NO: P 1705 *	DATE OF PURCHASE: 04/16/1999	GRANTOR: WISCONSIN DEPT OF TRANSPORTA
-------------------	------------------------------	---------------------------------------

LEGAL DESCRIPTION: T33 R06-E S36 PT OF NENW	PARCEL NO:	CONTROL NO: 81560
---	------------	-------------------

7	\$4,900.35	1.00816085	\$4,940.34
---	------------	------------	------------

0	\$0.00	STAT	999999	STATE OF WISCONSIN
0.00407920	\$20.15	CNTY	35	LINCOLN COUNTY
0.00066220	\$3.27	MUNI	35018	TOWN OF ROCK FALLS
0.00477130	\$23.57	REG	353500	SCH D OF MERRILL AREA
0.000995	\$4.92	VTAE	001500	NORTH CENTRAL VTAE DISTRICT

Parcel Total:	\$51.91
---------------	---------



# State of Wisconsin / Department of Natural Resources

Tony Evers , Governor

, Secretary

2/5/2025

## Chapter 70.114 - Aids Payment Worksheet For Tax Year 2024(Payment Year 2025) - Payment Due January 31, 2025

3535 of 7093

LEGAL DESCRIPTION: T33 R06-E S25 PT OF SESW	PARCEL NO: 18.3306.253.9994	CONTROL NO: 81562
---	-----------------------------	-------------------

13.66	\$20,979.33	1.00816085	\$21,150.53	
-------	-------------	------------	-------------	--

0	\$0.00	STAT	999999	STATE OF WISCONSIN
0.00407920	\$86.28	CNTY	35	LINCOLN COUNTY
0.00066220	\$14.01	MUNI	35018	TOWN OF ROCK FALLS
0.00477130	\$100.92	REG	353500	SCH D OF MERRILL AREA
0.000995	\$21.04	VTAE	001500	NORTH CENTRAL VTAE DISTRICT

Parcel Total:	\$222.25
---------------	----------

LEGAL DESCRIPTION: T33 R06-E S25 PT OF NESW	PARCEL NO: 081563	CONTROL NO: 81563
---	-------------------	-------------------

10.25	\$15,742.17	1.00816085	\$15,870.64	
-------	-------------	------------	-------------	--

0	\$0.00	STAT	999999	STATE OF WISCONSIN
0.00407920	\$64.74	CNTY	35	LINCOLN COUNTY
0.00066220	\$10.51	MUNI	35018	TOWN OF ROCK FALLS
0.00477130	\$75.72	REG	353500	SCH D OF MERRILL AREA
0.000995	\$15.79	VTAE	001500	NORTH CENTRAL VTAE DISTRICT

Parcel Total:	\$166.76
---------------	----------

File Number Total:	\$440.92
--------------------	----------



# State of Wisconsin / Department of Natural Resources

Tony Evers , Governor

, Secretary

2/5/2025

## Chapter 70.114 - Aids Payment Worksheet For Tax Year 2024(Payment Year 2025) - Payment Due January 31, 2025

3536 of 7093

FILE NO: PR 40272 *		DATE OF PURCHASE: 04/25/2022		GRANTOR: L Properties, LLC	
LEGAL DESCRIPTION: T33 R06-E S36 PT OF SENW		PARCEL NO: 01833063629991		CONTROL NO: 143106	
22.5	\$23,436.64	1.00816085	\$23,627.90		
		0	\$0.00	STAT 999999	STATE OF WISCONSIN
		0.00407920	\$96.38	CNTY 35	LINCOLN COUNTY
		0.00066220	\$15.65	MUNI 35018	TOWN OF ROCK FALLS
		0.00477130	\$112.74	REG 353500	SCH D OF MERRILL AREA
		0.000995	\$23.51	VTAE 001500	NORTH CENTRAL VTAE DISTRICT
Parcel Total:			\$248.28		

LEGAL DESCRIPTION: T33 R06-E S36 PT OF NENW		PARCEL NO: 018330636299984		CONTROL NO: 143107	
7.97	\$8,370.23	1.00816085	\$8,438.54		
		0	\$0.00	STAT 999999	STATE OF WISCONSIN
		0.00407920	\$34.42	CNTY 35	LINCOLN COUNTY
		0.00066220	\$5.59	MUNI 35018	TOWN OF ROCK FALLS
		0.00477130	\$40.26	REG 353500	SCH D OF MERRILL AREA
		0.000995	\$8.40	VTAE 001500	NORTH CENTRAL VTAE DISTRICT
Parcel Total:			\$88.67		

File Number Total:		\$336.95			
--------------------	--	----------	--	--	--



# State of Wisconsin / Department of Natural Resources

Tony Evers , Governor

, Secretary

2/5/2025

## Chapter 70.114 - Aids Payment Worksheet For Tax Year 2024(Payment Year 2025) - Payment Due January 31, 2025

3537 of 7093

FILE NO: W 1294 *				DATE OF PURCHASE: 10/22/1997				GRANTOR: WI PUBLIC SERVICE CORPORATIO			
LEGAL DESCRIPTION: T32 R06-E S06 PT GV LT 01				PARCEL NO: 18.063206.005.001				CONTROL NO: 80041			
24.9	\$159,302.44	1.00816085	\$160,602.48								
				0	\$0.00	STAT	999999	STATE OF WISCONSIN			
				0.00407920	\$655.12	CNTY	35	LINCOLN COUNTY			
				0.00066220	\$106.36	MUNI	35018	TOWN OF ROCK FALLS			
				0.00477130	\$766.29	REG	353500	SCH D OF MERRILL AREA			
				0.000995	\$159.80	VTAE	001500	NORTH CENTRAL VTAE DISTRICT			
Parcel Total:					\$1,687.57						

LEGAL DESCRIPTION: T32 R06-E S06 PT GV LT 03				PARCEL NO: 18.063206.009.000				CONTROL NO: 80042			
44.15	\$282,457.89	1.00816085	\$284,762.99								
				0	\$0.00	STAT	999999	STATE OF WISCONSIN			
				0.00407920	\$1,161.60	CNTY	35	LINCOLN COUNTY			
				0.00066220	\$188.58	MUNI	35018	TOWN OF ROCK FALLS			
				0.00477130	\$1,358.70	REG	353500	SCH D OF MERRILL AREA			
				0.000995	\$283.34	VTAE	001500	NORTH CENTRAL VTAE DISTRICT			
Parcel Total:					\$2,992.22						



# State of Wisconsin / Department of Natural Resources

Tony Evers , Governor

, Secretary

2/5/2025

## Chapter 70.114 - Aids Payment Worksheet For Tax Year 2024(Payment Year 2025) - Payment Due January 31, 2025

3538 of 7093

LEGAL DESCRIPTION: T32 R06-E S06 PT GV LT 04	PARCEL NO: 18.063206.012.000	CONTROL NO: 80043
--	------------------------------	-------------------

41.64    \$266,399.70    1.00816085    \$268,573.74

0	\$0.00	STAT	999999	STATE OF WISCONSIN
0.00407920	\$1,095.56	CNTY	35	LINCOLN COUNTY
0.00066220	\$177.86	MUNI	35018	TOWN OF ROCK FALLS
0.00477130	\$1,281.46	REG	353500	SCH D OF MERRILL AREA
0.000995	\$267.23	VTAE	001500	NORTH CENTRAL VTAE DISTRICT

Parcel Total:                    \$2,822.11

LEGAL DESCRIPTION: T32 R06-E S06 GOV LOT 5	PARCEL NO: 18.063206.011.000	CONTROL NO: 80044
--	------------------------------	-------------------

33.3    \$213,043.00    1.00816085    \$214,781.61

0	\$0.00	STAT	999999	STATE OF WISCONSIN
0.00407920	\$876.13	CNTY	35	LINCOLN COUNTY
0.00066220	\$142.24	MUNI	35018	TOWN OF ROCK FALLS
0.00522780	\$1,122.83	REG	355754	SCH D OF TOMAHAWK
0.00012570	\$27.00	VTAE	001600	NICOLET VTAE DISTRICT

Parcel Total:                    \$2,168.20

LEGAL DESCRIPTION: T32 R06-E S06 GOV LOT 6	PARCEL NO: 18.063206.010.000	CONTROL NO: 80045
--	------------------------------	-------------------

21.55    \$137,870.18    1.00816085    \$138,995.32

0	\$0.00	STAT	999999	STATE OF WISCONSIN
0.00407920	\$566.99	CNTY	35	LINCOLN COUNTY
0.00066220	\$92.05	MUNI	35018	TOWN OF ROCK FALLS
0.00522780	\$726.63	REG	355754	SCH D OF TOMAHAWK
0.00012570	\$17.47	VTAE	001600	NICOLET VTAE DISTRICT

Parcel Total:                    \$1,403.14



# State of Wisconsin / Department of Natural Resources

Tony Evers , Governor

, Secretary

2/5/2025

## Chapter 70.114 - Aids Payment Worksheet For Tax Year 2024(Payment Year 2025) - Payment Due January 31, 2025

3539 of 7093

LEGAL DESCRIPTION: T32 R06-E S06 GOV LOT 7	PARCEL NO: 18.063206.006.000	CONTROL NO: 80046
--	------------------------------	-------------------

49     \$313,486.67     1.00816085     \$316,044.99

0	\$0.00	STAT	999999	STATE OF WISCONSIN
0.00407920	\$1,289.20	CNTY	35	LINCOLN COUNTY
0.00066220	\$209.30	MUNI	35018	TOWN OF ROCK FALLS
0.00522780	\$1,652.21	REG	355754	SCH D OF TOMAHAWK
0.00012570	\$39.73	VTAE	001600	NICOLET VTAE DISTRICT

Parcel Total:     \$3,190.44

LEGAL DESCRIPTION: T32 R06-E S07 GOV LOT 2	PARCEL NO: 18.073206.008.000	CONTROL NO: 80047
--	------------------------------	-------------------

58.7     \$375,544.23     1.00816085     \$378,608.99

0	\$0.00	STAT	999999	STATE OF WISCONSIN
0.00407920	\$1,544.41	CNTY	35	LINCOLN COUNTY
0.00066220	\$250.73	MUNI	35018	TOWN OF ROCK FALLS
0.00477130	\$1,806.47	REG	353500	SCH D OF MERRILL AREA
0.000995	\$376.71	VTAE	001500	NORTH CENTRAL VTAE DISTRICT

Parcel Total:     \$3,978.32

LEGAL DESCRIPTION: T32 R06-E S07 GOV LOT 3	PARCEL NO: 18.073206.010.001	CONTROL NO: 80048
--	------------------------------	-------------------

38.84     \$248,486.18     1.00816085     \$250,514.04

0	\$0.00	STAT	999999	STATE OF WISCONSIN
0.00407920	\$1,021.89	CNTY	35	LINCOLN COUNTY
0.00066220	\$165.90	MUNI	35018	TOWN OF ROCK FALLS
0.00477130	\$1,195.29	REG	353500	SCH D OF MERRILL AREA
0.000995	\$249.26	VTAE	001500	NORTH CENTRAL VTAE DISTRICT

Parcel Total:     \$2,632.34



# State of Wisconsin / Department of Natural Resources

Tony Evers , Governor

, Secretary

2/5/2025

## Chapter 70.114 - Aids Payment Worksheet For Tax Year 2024(Payment Year 2025) - Payment Due January 31, 2025

3540 of 7093

LEGAL DESCRIPTION: T32 R06-E S07 GOV LOT 4	PARCEL NO: 18.073206.011.000	CONTROL NO: 80049
--	------------------------------	-------------------

35.9     \$229,677.00     1.00816085     \$231,551.36

0	\$0.00	STAT	999999	STATE OF WISCONSIN
0.00407920	\$944.54	CNTY	35	LINCOLN COUNTY
0.00066220	\$153.34	MUNI	35018	TOWN OF ROCK FALLS
0.00477130	\$1,104.81	REG	353500	SCH D OF MERRILL AREA
0.000995	\$230.39	VTAE	001500	NORTH CENTRAL VTAE DISTRICT

Parcel Total:     \$2,433.08

LEGAL DESCRIPTION: T32 R06-E S07 GOV LOT 5	PARCEL NO: 18.073206.010.002	CONTROL NO: 80050
--	------------------------------	-------------------

10.75     \$68,775.14     1.00816085     \$69,336.40

0	\$0.00	STAT	999999	STATE OF WISCONSIN
0.00407920	\$282.83	CNTY	35	LINCOLN COUNTY
0.00066220	\$45.92	MUNI	35018	TOWN OF ROCK FALLS
0.00522780	\$362.47	REG	355754	SCH D OF TOMAHAWK
0.00012570	\$8.72	VTAE	001600	NICOLET VTAE DISTRICT

Parcel Total:     \$699.94

LEGAL DESCRIPTION: T32 R06-E S07 GOV LOT 6	PARCEL NO: 18.073206.007.000	CONTROL NO: 80051
--	------------------------------	-------------------

24.7     \$158,022.88     1.00816085     \$159,312.48

0	\$0.00	STAT	999999	STATE OF WISCONSIN
0.00407920	\$649.86	CNTY	35	LINCOLN COUNTY
0.00066220	\$105.50	MUNI	35018	TOWN OF ROCK FALLS
0.00522780	\$832.85	REG	355754	SCH D OF TOMAHAWK
0.00012570	\$20.03	VTAE	001600	NICOLET VTAE DISTRICT

Parcel Total:     \$1,608.24





# State of Wisconsin / Department of Natural Resources

Tony Evers , Governor

, Secretary

2/5/2025

## Chapter 70.114 - Aids Payment Worksheet For Tax Year 2024(Payment Year 2025) - Payment Due January 31, 2025

3541 of 7093

LEGAL DESCRIPTION: T32 R06-E S07 GOV LOT 7	PARCEL NO: 18.073206.006.000	CONTROL NO: 80052
--	------------------------------	-------------------

39.92    \$255,395.66    1.00816085    \$257,479.91

0	\$0.00	STAT	999999	STATE OF WISCONSIN
0.00407920	\$1,050.30	CNTY	35	LINCOLN COUNTY
0.00066220	\$170.51	MUNI	35018	TOWN OF ROCK FALLS
0.00522780	\$1,346.04	REG	355754	SCH D OF TOMAHAWK
0.00012570	\$32.37	VTAE	001600	NICOLET VTAE DISTRICT

Parcel Total:                    \$2,599.22

LEGAL DESCRIPTION: T32 R06-E S18 GOV LOT 1	PARCEL NO: 18.183206.006.001	CONTROL NO: 80053
--	------------------------------	-------------------

32.5    \$207,924.83    1.00816085    \$209,621.68

0	\$0.00	STAT	999999	STATE OF WISCONSIN
0.00407920	\$855.08	CNTY	35	LINCOLN COUNTY
0.00066220	\$138.82	MUNI	35018	TOWN OF ROCK FALLS
0.00477130	\$1,000.18	REG	353500	SCH D OF MERRILL AREA
0.000995	\$208.57	VTAE	001500	NORTH CENTRAL VTAE DISTRICT

Parcel Total:                    \$2,202.65

LEGAL DESCRIPTION: T32 R06-E S18 GOV LOT 2	PARCEL NO: 18.183206.007.000	CONTROL NO: 80054
--	------------------------------	-------------------

33.54    \$214,578.42    1.00816085    \$216,329.56

0	\$0.00	STAT	999999	STATE OF WISCONSIN
0.00407920	\$882.45	CNTY	35	LINCOLN COUNTY
0.00066220	\$143.26	MUNI	35018	TOWN OF ROCK FALLS
0.00477130	\$1,032.18	REG	353500	SCH D OF MERRILL AREA
0.000995	\$215.24	VTAE	001500	NORTH CENTRAL VTAE DISTRICT

Parcel Total:                    \$2,273.13



# State of Wisconsin / Department of Natural Resources

Tony Evers , Governor

, Secretary

2/5/2025

## Chapter 70.114 - Aids Payment Worksheet For Tax Year 2024(Payment Year 2025) - Payment Due January 31, 2025

3542 of 7093

LEGAL DESCRIPTION: T32 R06-E S18 PT GV LT 3	PARCEL NO: 18.183206.010.000	CONTROL NO: 80055
---	------------------------------	-------------------

51.17	\$327,369.69	1.00816085	\$330,041.30	
-------	--------------	------------	--------------	--

0	\$0.00	STAT	999999	STATE OF WISCONSIN
0.00407920	\$1,346.29	CNTY	35	LINCOLN COUNTY
0.00066220	\$218.57	MUNI	35018	TOWN OF ROCK FALLS
0.00477130	\$1,574.74	REG	353500	SCH D OF MERRILL AREA
0.000995	\$328.39	VTAE	001500	NORTH CENTRAL VTAE DISTRICT

Parcel Total:	\$3,467.99
---------------	------------

LEGAL DESCRIPTION: T32 R06-E S18 GOV LOT 4	PARCEL NO: 18.183206.006.002	CONTROL NO: 80056
--	------------------------------	-------------------

22.1	\$141,388.87	1.00816085	\$142,542.73	
------	--------------	------------	--------------	--

0	\$0.00	STAT	999999	STATE OF WISCONSIN
0.00407920	\$581.46	CNTY	35	LINCOLN COUNTY
0.00066220	\$94.40	MUNI	35018	TOWN OF ROCK FALLS
0.00522780	\$745.18	REG	355754	SCH D OF TOMAHAWK
0.00012570	\$17.92	VTAE	001600	NICOLET VTAE DISTRICT

Parcel Total:	\$1,438.96
---------------	------------

LEGAL DESCRIPTION: T32 R05-E S13 GOV LOT 4	PARCEL NO: 18.133205.016.000	CONTROL NO: 80057
--	------------------------------	-------------------

29.6	\$189,371.56	1.00816085	\$190,916.99	
------	--------------	------------	--------------	--

0	\$0.00	STAT	999999	STATE OF WISCONSIN
0.00407920	\$778.78	CNTY	35	LINCOLN COUNTY
0.00066220	\$126.43	MUNI	35018	TOWN OF ROCK FALLS
0.00477130	\$910.93	REG	353500	SCH D OF MERRILL AREA
0.000995	\$189.96	VTAE	001500	NORTH CENTRAL VTAE DISTRICT

Parcel Total:	\$2,006.10
---------------	------------



# State of Wisconsin / Department of Natural Resources

Tony Evers , Governor

, Secretary

2/5/2025

## Chapter 70.114 - Aids Payment Worksheet For Tax Year 2024(Payment Year 2025) - Payment Due January 31, 2025

3543 of 7093

LEGAL DESCRIPTION: T32 R05-E S24 GOV LOT 2	PARCEL NO: 18.243205.013.000	CONTROL NO: 80058
--	------------------------------	-------------------

57.41    \$367,291.23    1.00816085    \$370,288.63

0	\$0.00	STAT	999999	STATE OF WISCONSIN
0.00407920	\$1,510.47	CNTY	35	LINCOLN COUNTY
0.00066220	\$245.22	MUNI	35018	TOWN OF ROCK FALLS
0.00477130	\$1,766.77	REG	353500	SCH D OF MERRILL AREA
0.000995	\$368.43	VTAE	001500	NORTH CENTRAL VTAE DISTRICT

Parcel Total:                    \$3,890.89

LEGAL DESCRIPTION: T32 R05-E S24 GOV LOT 3	PARCEL NO: 18.243205.004.000	CONTROL NO: 80059
--	------------------------------	-------------------

48.83    \$312,399.06    1.00816085    \$314,948.50

0	\$0.00	STAT	999999	STATE OF WISCONSIN
0.00407920	\$1,284.73	CNTY	35	LINCOLN COUNTY
0.00066220	\$208.57	MUNI	35018	TOWN OF ROCK FALLS
0.00477130	\$1,502.73	REG	353500	SCH D OF MERRILL AREA
0.000995	\$313.37	VTAE	001500	NORTH CENTRAL VTAE DISTRICT

Parcel Total:                    \$3,309.40

LEGAL DESCRIPTION: T32 R05-E S24 GOV LOT 4	PARCEL NO: 18.243205.001.000	CONTROL NO: 80060
--	------------------------------	-------------------

29    \$185,532.91    1.00816085    \$187,047.02

0	\$0.00	STAT	999999	STATE OF WISCONSIN
0.00407920	\$763.00	CNTY	35	LINCOLN COUNTY
0.00066220	\$123.87	MUNI	35018	TOWN OF ROCK FALLS
0.00477130	\$892.47	REG	353500	SCH D OF MERRILL AREA
0.000995	\$186.11	VTAE	001500	NORTH CENTRAL VTAE DISTRICT

Parcel Total:                    \$1,965.45



# State of Wisconsin / Department of Natural Resources

Tony Evers , Governor

, Secretary

2/5/2025

Chapter 70.114 - Aids Payment Worksheet For Tax Year 2024(Payment Year 2025) - Payment Due  
January 31, 2025

3544 of 7093

File Number Total: \$48,769.39

Municipality Total: \$51,384.08



# State of Wisconsin / Department of Natural Resources

Tony Evers , Governor

, Secretary

2/5/2025

## Chapter 70.114 - Aids Payment Worksheet For Tax Year 2024(Payment Year 2025) - Payment Due January 31, 2025

3545 of 7093

DETAIL FOR TOWN OF RUSSELL, LINCOLN COUNTY

Acres	Est. Adjust. Purch. Price	Level of Assessment	Adjusted Local Value	Net Gen. Tax Rate	Calc. Aid Pay Amount	Type	Code	Taxing Jurisdiction Description
FILE NO: FI 2237 *			DATE OF PURCHASE: 06/19/1992			GRANTOR: WAYNE CATLIN		
LEGAL DESCRIPTION: T33 R08-E S20 PT OF SWNW				PARCEL NO: 20.203308.007		CONTROL NO: 70712		
7.7	\$12,981.70	0.83676231	\$10,862.60	0	\$0.00	STAT	999999	STATE OF WISCONSIN
				0.00474250	\$51.52	CNTY	35	LINCOLN COUNTY
				0.00129790	\$14.10	MUNI	35020	TOWN OF RUSSELL
				0.00556020	\$60.40	REG	353500	SCH D OF MERRILL AREA
				0.00115940	\$12.59	VTAE	001500	NORTH CENTRAL VTAE DISTRICT
Parcel Total:					\$138.61			

File Number Total: \$138.61

FILE NO: FI 2247 *			DATE OF PURCHASE: 08/04/1992			GRANTOR: CAROL VAN ERT		
LEGAL DESCRIPTION: T33 R08-E S19 NWNE				PARCEL NO: 20.193308.002.001.00		CONTROL NO: 70510		
40	\$57,696.45	0.83676231	\$48,278.22	0	\$0.00	STAT	999999	STATE OF WISCONSIN
				0.00474250	\$228.96	CNTY	35	LINCOLN COUNTY
				0.00129790	\$62.66	MUNI	35020	TOWN OF RUSSELL
				0.00556020	\$268.44	REG	353500	SCH D OF MERRILL AREA
				0.00115940	\$55.98	VTAE	001500	NORTH CENTRAL VTAE DISTRICT
Parcel Total:					\$616.04			

File Number Total: \$616.04



# State of Wisconsin / Department of Natural Resources

Tony Evers , Governor

, Secretary

2/5/2025

## Chapter 70.114 - Aids Payment Worksheet For Tax Year 2024(Payment Year 2025) - Payment Due January 31, 2025

3546 of 7093

FILE NO: FI 2252 *				DATE OF PURCHASE: 09/16/1992				GRANTOR: KAREN ALGIRE			
LEGAL DESCRIPTION: T33 R08-E S19 PT OF NENE				PARCEL NO: 20.193308.001.001.00				CONTROL NO: 70745			
39.36	\$188,705.86	0.83676231	\$157,901.95								
				0	\$0.00	STAT	999999	STATE OF WISCONSIN			
				0.00474250	\$748.85	CNTY	35	LINCOLN COUNTY			
				0.00129790	\$204.95	MUNI	35020	TOWN OF RUSSELL			
				0.00556020	\$877.96	REG	353500	SCH D OF MERRILL AREA			
				0.00115940	\$183.08	VTAE	001500	NORTH CENTRAL VTAE DISTRICT			
Parcel Total:				\$2,014.84							

LEGAL DESCRIPTION: T33 R08-E S19 PT OF SENE				PARCEL NO: 20.193308.004.002.00				CONTROL NO: 70746			
0.5	\$1,211.63	0.83676231	\$1,013.84								
				0	\$0.00	STAT	999999	STATE OF WISCONSIN			
				0.00474250	\$4.81	CNTY	35	LINCOLN COUNTY			
				0.00129790	\$1.32	MUNI	35020	TOWN OF RUSSELL			
				0.00556020	\$5.64	REG	353500	SCH D OF MERRILL AREA			
				0.00115940	\$1.18	VTAE	001500	NORTH CENTRAL VTAE DISTRICT			
Parcel Total:				\$12.95							

File Number Total:				\$2,027.79							
--------------------	--	--	--	------------	--	--	--	--	--	--	--



# State of Wisconsin / Department of Natural Resources

Tony Evers , Governor

, Secretary

2/5/2025

## Chapter 70.114 - Aids Payment Worksheet For Tax Year 2024(Payment Year 2025) - Payment Due January 31, 2025

3547 of 7093

FILE NO: FI 2270 *		DATE OF PURCHASE: 04/21/1993		GRANTOR: DONALD JACOBI	
LEGAL DESCRIPTION: T33 R08-E S29 PT OF NESE		PARCEL NO: 20.293308.013.001.00		CONTROL NO: 71502	
37.5	\$69,299.73	0.83676231	\$57,987.40		
		0	\$0.00	STAT 999999	STATE OF WISCONSIN
		0.00474250	\$275.01	CNTY 35	LINCOLN COUNTY
		0.00129790	\$75.26	MUNI 35020	TOWN OF RUSSELL
		0.00556020	\$322.42	REG 353500	SCH D OF MERRILL AREA
		0.00115940	\$67.23	VTAE 001500	NORTH CENTRAL VTAE DISTRICT
		Parcel Total:	\$739.92		

LEGAL DESCRIPTION: T33 R08-E S29 NWSE		PARCEL NO: 20.293308.014.000.00		CONTROL NO: 71503	
40	\$73,919.71	0.83676231	\$61,853.23		
		0	\$0.00	STAT 999999	STATE OF WISCONSIN
		0.00474250	\$293.34	CNTY 35	LINCOLN COUNTY
		0.00129790	\$80.28	MUNI 35020	TOWN OF RUSSELL
		0.00556020	\$343.92	REG 353500	SCH D OF MERRILL AREA
		0.00115940	\$71.72	VTAE 001500	NORTH CENTRAL VTAE DISTRICT
		Parcel Total:	\$789.26		



# State of Wisconsin / Department of Natural Resources

Tony Evers , Governor

, Secretary

2/5/2025

## Chapter 70.114 - Aids Payment Worksheet For Tax Year 2024(Payment Year 2025) - Payment Due January 31, 2025

3548 of 7093

LEGAL DESCRIPTION: T33 R08-E S29 PT OF SWSE      PARCEL NO: 20.293308.015.000.00      CONTROL NO: 71504

35.57      \$65,724.47      0.83676231      \$54,995.76

0	\$0.00	STAT	999999	STATE OF WISCONSIN
0.00474250	\$260.82	CNTY	35	LINCOLN COUNTY
0.00129790	\$71.38	MUNI	35020	TOWN OF RUSSELL
0.00556020	\$305.79	REG	353500	SCH D OF MERRILL AREA
0.00115940	\$63.76	VTAE	001500	NORTH CENTRAL VTAE DISTRICT

Parcel Total:      \$701.75

File Number Total:      \$2,230.93

FILE NO: FI 2331 \*      DATE OF PURCHASE: 01/06/1994      GRANTOR: CALVIN PATTERSON

LEGAL DESCRIPTION: T33 R08-E S32 PT OF NWNE      PARCEL NO: 20.323308.002.001.00      CONTROL NO: 72153

2      \$3,464.39      0.83676231      \$2,898.87

0	\$0.00	STAT	999999	STATE OF WISCONSIN
0.00474250	\$13.75	CNTY	35	LINCOLN COUNTY
0.00129790	\$3.76	MUNI	35020	TOWN OF RUSSELL
0.00556020	\$16.12	REG	353500	SCH D OF MERRILL AREA
0.00115940	\$3.36	VTAE	001500	NORTH CENTRAL VTAE DISTRICT

Parcel Total:      \$36.99





# State of Wisconsin / Department of Natural Resources

Tony Evers , Governor

, Secretary

2/5/2025

## Chapter 70.114 - Aids Payment Worksheet For Tax Year 2024(Payment Year 2025) - Payment Due January 31, 2025

3549 of 7093

LEGAL DESCRIPTION: T33 R08-E S32 NENW	PARCEL NO: 20.323308.005.000.00	CONTROL NO: 72154
---------------------------------------	---------------------------------	-------------------

40	\$68,854.68	0.83676231	\$57,615.00	
----	-------------	------------	-------------	--

0	\$0.00	STAT	999999	STATE OF WISCONSIN
0.00474250	\$273.24	CNTY	35	LINCOLN COUNTY
0.00129790	\$74.78	MUNI	35020	TOWN OF RUSSELL
0.00556020	\$320.35	REG	353500	SCH D OF MERRILL AREA
0.00115940	\$66.80	VTAE	001500	NORTH CENTRAL VTAE DISTRICT

Parcel Total:	\$735.17
---------------	----------

LEGAL DESCRIPTION: T33 R08-E S32 NWNW	PARCEL NO: 20.323308.006.000.00	CONTROL NO: 72155
---------------------------------------	---------------------------------	-------------------

40	\$68,854.68	0.83676231	\$57,615.00	
----	-------------	------------	-------------	--

0	\$0.00	STAT	999999	STATE OF WISCONSIN
0.00474250	\$273.24	CNTY	35	LINCOLN COUNTY
0.00129790	\$74.78	MUNI	35020	TOWN OF RUSSELL
0.00556020	\$320.35	REG	353500	SCH D OF MERRILL AREA
0.00115940	\$66.80	VTAE	001500	NORTH CENTRAL VTAE DISTRICT

Parcel Total:	\$735.17
---------------	----------

LEGAL DESCRIPTION: T33 R08-E S32 PT OF SWNW	PARCEL NO: 20.323308.007.001.00	CONTROL NO: 72156
---	---------------------------------	-------------------

6	\$10,393.16	0.83676231	\$8,696.60	
---	-------------	------------	------------	--

0	\$0.00	STAT	999999	STATE OF WISCONSIN
0.00474250	\$41.24	CNTY	35	LINCOLN COUNTY
0.00129790	\$11.29	MUNI	35020	TOWN OF RUSSELL
0.00556020	\$48.35	REG	353500	SCH D OF MERRILL AREA
0.00115940	\$10.08	VTAE	001500	NORTH CENTRAL VTAE DISTRICT

Parcel Total:	\$110.96
---------------	----------



# State of Wisconsin / Department of Natural Resources

Tony Evers , Governor

, Secretary

2/5/2025

## Chapter 70.114 - Aids Payment Worksheet For Tax Year 2024(Payment Year 2025) - Payment Due January 31, 2025

3550 of 7093

File Number Total: \$1,618.29

FILE NO: FI 2364 \*      DATE OF PURCHASE: 02/10/1995      GRANTOR: DONALD E SCHNABEL

LEGAL DESCRIPTION: T33 R08-E S22 E1/2 OF SWNE      PARCEL NO: 20.223308.003.002.00      CONTROL NO: 74415

20      \$34,336.38      0.83676231      \$28,731.39

0	\$0.00	STAT	999999	STATE OF WISCONSIN
0.00474250	\$136.26	CNTY	35	LINCOLN COUNTY
0.00129790	\$37.29	MUNI	35020	TOWN OF RUSSELL
0.00556020	\$159.75	REG	353500	SCH D OF MERRILL AREA
0.00115940	\$33.31	VTAE	001500	NORTH CENTRAL VTAE DISTRICT

Parcel Total: \$366.61

LEGAL DESCRIPTION: T33 R08-E S22 PT OF NENE      PARCEL NO: 20.223308.001.001.00      CONTROL NO: 74416

19      \$65,019.95      0.83676231      \$54,406.24

0	\$0.00	STAT	999999	STATE OF WISCONSIN
0.00474250	\$258.02	CNTY	35	LINCOLN COUNTY
0.00129790	\$70.62	MUNI	35020	TOWN OF RUSSELL
0.00556020	\$302.51	REG	353500	SCH D OF MERRILL AREA
0.00115940	\$63.08	VTAE	001500	NORTH CENTRAL VTAE DISTRICT

Parcel Total: \$694.23



# State of Wisconsin / Department of Natural Resources

Tony Evers , Governor

, Secretary

2/5/2025

## Chapter 70.114 - Aids Payment Worksheet For Tax Year 2024(Payment Year 2025) - Payment Due January 31, 2025

3551 of 7093

LEGAL DESCRIPTION: T33 R08-E S22 PT OF SENE	PARCEL NO: 20.223308.004.001.00	CONTROL NO: 74417
---	---------------------------------	-------------------

14	\$33,971.10	0.83676231	\$28,425.73	
----	-------------	------------	-------------	--

0	\$0.00	STAT	999999	STATE OF WISCONSIN
0.00474250	\$134.81	CNTY	35	LINCOLN COUNTY
0.00129790	\$36.89	MUNI	35020	TOWN OF RUSSELL
0.00556020	\$158.05	REG	353500	SCH D OF MERRILL AREA
0.00115940	\$32.96	VTAE	001500	NORTH CENTRAL VTAE DISTRICT

Parcel Total:	\$362.71
---------------	----------

File Number Total:	\$1,423.55
--------------------	------------

FILE NO: FI 2444 *	DATE OF PURCHASE: 10/16/1995	GRANTOR: DOROTHY R PHILLIPS
--------------------	------------------------------	-----------------------------

LEGAL DESCRIPTION: T33 R08-E S14 PT OF SWNW	PARCEL NO: 20.143308.007.001.00	CONTROL NO: 75586
---	---------------------------------	-------------------

34.08	\$69,403.32	0.83676231	\$58,074.08	
-------	-------------	------------	-------------	--

0	\$0.00	STAT	999999	STATE OF WISCONSIN
0.00474250	\$275.42	CNTY	35	LINCOLN COUNTY
0.00129790	\$75.38	MUNI	35020	TOWN OF RUSSELL
0.00556020	\$322.90	REG	353500	SCH D OF MERRILL AREA
0.00115940	\$67.33	VTAE	001500	NORTH CENTRAL VTAE DISTRICT

Parcel Total:	\$741.03
---------------	----------

File Number Total:	\$741.03
--------------------	----------



# State of Wisconsin / Department of Natural Resources

Tony Evers , Governor

, Secretary

2/5/2025

## Chapter 70.114 - Aids Payment Worksheet For Tax Year 2024(Payment Year 2025) - Payment Due January 31, 2025

3552 of 7093

FILE NO: FI 2570 *				DATE OF PURCHASE: 12/22/1997				GRANTOR: HOWARD DREW			
LEGAL DESCRIPTION: T33 R08-E S31 E1/2 OF NESW				PARCEL NO: 20.313308.009.001				CONTROL NO: 80068			
20	\$50,439.92	0.83676231	\$42,206.23								
				0	\$0.00	STAT	999999	STATE OF WISCONSIN			
				0.00474250	\$200.16	CNTY	35	LINCOLN COUNTY			
				0.00129790	\$54.78	MUNI	35020	TOWN OF RUSSELL			
				0.00556020	\$234.67	REG	353500	SCH D OF MERRILL AREA			
				0.00115940	\$48.94	VTAE	001500	NORTH CENTRAL VTAE DISTRICT			
Parcel Total:					\$538.55						

LEGAL DESCRIPTION: T33 R08-E S31 PT OF SESW				PARCEL NO: 20.313308.012.002				CONTROL NO: 80069			
0.03	\$634.76	0.83676231	\$531.14								
				0	\$0.00	STAT	999999	STATE OF WISCONSIN			
				0.00474250	\$2.52	CNTY	35	LINCOLN COUNTY			
				0.00129790	\$0.69	MUNI	35020	TOWN OF RUSSELL			
				0.00556020	\$2.95	REG	353500	SCH D OF MERRILL AREA			
				0.00115940	\$0.62	VTAE	001500	NORTH CENTRAL VTAE DISTRICT			
Parcel Total:					\$6.78						



# State of Wisconsin / Department of Natural Resources

Tony Evers , Governor

, Secretary

2/5/2025

## Chapter 70.114 - Aids Payment Worksheet For Tax Year 2024(Payment Year 2025) - Payment Due January 31, 2025

3553 of 7093

LEGAL DESCRIPTION: T33 R08-E S31 PT OF NWSE	PARCEL NO: 20.313308.014.002	CONTROL NO: 80070
---	------------------------------	-------------------

28	\$45,408.31	0.83676231	\$37,995.97
----	-------------	------------	-------------

0	\$0.00	STAT	999999	STATE OF WISCONSIN
0.00474250	\$180.20	CNTY	35	LINCOLN COUNTY
0.00129790	\$49.32	MUNI	35020	TOWN OF RUSSELL
0.00556020	\$211.26	REG	353500	SCH D OF MERRILL AREA
0.00115940	\$44.05	VTAE	001500	NORTH CENTRAL VTAE DISTRICT

Parcel Total:	\$484.83
---------------	----------

LEGAL DESCRIPTION: T33 R08-E S31 PT OF SWSE	PARCEL NO: 20.313308.015.001	CONTROL NO: 80071
---	------------------------------	-------------------

37.95	\$131,719.72	0.83676231	\$110,218.10
-------	--------------	------------	--------------

0	\$0.00	STAT	999999	STATE OF WISCONSIN
0.00474250	\$522.71	CNTY	35	LINCOLN COUNTY
0.00129790	\$143.06	MUNI	35020	TOWN OF RUSSELL
0.00556020	\$612.83	REG	353500	SCH D OF MERRILL AREA
0.00115940	\$127.79	VTAE	001500	NORTH CENTRAL VTAE DISTRICT

Parcel Total:	\$1,406.39
---------------	------------

File Number Total:	\$2,436.55
--------------------	------------



# State of Wisconsin / Department of Natural Resources

Tony Evers , Governor

, Secretary

2/5/2025

## Chapter 70.114 - Aids Payment Worksheet For Tax Year 2024(Payment Year 2025) - Payment Due January 31, 2025

3554 of 7093

FILE NO: FI 2807 *	DATE OF PURCHASE: 02/07/2005	GRANTOR: SCOTT ZIMMERMAN
LEGAL DESCRIPTION: T33 R08-E S02 PT OF SWNW	PARCEL NO: 20-023308-007-005-00-00	CONTROL NO: 93486

1.8      \$9,636.35      0.83676231      \$8,063.33

0	\$0.00	STAT	999999	STATE OF WISCONSIN
0.00474250	\$38.24	CNTY	35	LINCOLN COUNTY
0.00129790	\$10.47	MUNI	35020	TOWN OF RUSSELL
0.00556020	\$44.83	REG	353500	SCH D OF MERRILL AREA
0.00115940	\$9.35	VTAE	001500	NORTH CENTRAL VTAE DISTRICT

Parcel Total:      \$102.89

File Number Total:      \$102.89

FILE NO: FM 10030 *	DATE OF PURCHASE: 05/27/2009	GRANTOR: Associated Bank, N.A.
LEGAL DESCRIPTION: T33 R08-E S31 PT OF S2SW	PARCEL NO: 020.313308.011.001.01.00	CONTROL NO: 105580

8.74      \$41,065.20      0.83676231      \$34,361.81

0	\$0.00	STAT	999999	STATE OF WISCONSIN
0.00474250	\$162.96	CNTY	35	LINCOLN COUNTY
0.00129790	\$44.60	MUNI	35020	TOWN OF RUSSELL
0.00556020	\$191.06	REG	353500	SCH D OF MERRILL AREA
0.00115940	\$39.84	VTAE	001500	NORTH CENTRAL VTAE DISTRICT

Parcel Total:      \$438.46



# State of Wisconsin / Department of Natural Resources

Tony Evers , Governor

, Secretary

2/5/2025

## Chapter 70.114 - Aids Payment Worksheet For Tax Year 2024(Payment Year 2025) - Payment Due January 31, 2025

3555 of 7093

LEGAL DESCRIPTION: T33 R08-E S31 PT OF S2SW	PARCEL NO: 020.313308.012.001.02.01, 020.313308.012.001.01.00	CONTROL NO: 105581
---	--	--------------------

39.54	\$185,780.07	0.83676231	\$155,453.76
-------	--------------	------------	--------------

0	\$0.00	STAT	999999	STATE OF WISCONSIN
0.00474250	\$737.24	CNTY	35	LINCOLN COUNTY
0.00129790	\$201.77	MUNI	35020	TOWN OF RUSSELL
0.00556020	\$864.35	REG	353500	SCH D OF MERRILL AREA
0.00115940	\$180.24	VTAE	001500	NORTH CENTRAL VTAE DISTRICT

Parcel Total:	\$1,983.60
---------------	------------

File Number Total:	\$2,422.06
--------------------	------------

FILE NO: FM 10243 *	DATE OF PURCHASE: 04/16/2015	GRANTOR: Esther G Schmitt
---------------------	------------------------------	---------------------------

LEGAL DESCRIPTION: T33 R08-E S31 PT OF S2NE	PARCEL NO: 020-3308-311-9988	CONTROL NO: 130367
---	------------------------------	--------------------

15.5	\$45,111.77	0.83676231	\$37,747.83
------	-------------	------------	-------------

0	\$0.00	STAT	999999	STATE OF WISCONSIN
0.00474250	\$179.02	CNTY	35	LINCOLN COUNTY
0.00129790	\$48.99	MUNI	35020	TOWN OF RUSSELL
0.00556020	\$209.88	REG	353500	SCH D OF MERRILL AREA
0.00115940	\$43.77	VTAE	001500	NORTH CENTRAL VTAE DISTRICT

Parcel Total:	\$481.66
---------------	----------

File Number Total:	\$481.66
--------------------	----------



# State of Wisconsin / Department of Natural Resources

Tony Evers , Governor

, Secretary

2/5/2025

## Chapter 70.114 - Aids Payment Worksheet For Tax Year 2024(Payment Year 2025) - Payment Due January 31, 2025

3556 of 7093

FILE NO: O 80 *	DATE OF PURCHASE: 03/29/1994	GRANTOR: CHARLOTTE B GEORGE
LEGAL DESCRIPTION: T33 R08-E S10 PT GV LT 1	PARCEL NO: 20.103308.0120000000	CONTROL NO: 72665

23.3      \$46,448.76      0.83676231      \$38,866.57

0	\$0.00	STAT	999999	STATE OF WISCONSIN
0.00474250	\$184.33	CNTY	35	LINCOLN COUNTY
0.00129790	\$50.45	MUNI	35020	TOWN OF RUSSELL
0.00556020	\$216.11	REG	353500	SCH D OF MERRILL AREA
0.00115940	\$45.06	VTAE	001500	NORTH CENTRAL VTAE DISTRICT

Parcel Total:      \$495.95

File Number Total:      \$495.95

Municipality Total:      \$14,735.35





# State of Wisconsin / Department of Natural Resources

Tony Evers , Governor

, Secretary

2/5/2025

## Chapter 70.114 - Aids Payment Worksheet For Tax Year 2024(Payment Year 2025) - Payment Due January 31, 2025

3557 of 7093

DETAIL FOR TOWN OF SCHLEY, LINCOLN COUNTY

Acres	Est. Adjust. Purch. Price	Level of Assessment	Adjusted Local Value	Net Gen. Tax Rate	Calc. Aid Pay Amount	----- Taxing Jurisdiction ----- Type	Code	Description
FILE NO: FI 2598 *			DATE OF PURCHASE: 10/02/1998			GRANTOR: WILLIAM JONES		
LEGAL DESCRIPTION: T32 R08-E S06 PT OF NWNE				PARCEL NO: 2-063208-002-001		CONTROL NO: 80766		
0.16	\$2,713.12	0.89644641	\$2,432.17					
				0	\$0.00	STAT	999999	STATE OF WISCONSIN
				0.00442970	\$10.77	CNTY	35	LINCOLN COUNTY
				0.001162	\$2.83	MUNI	35022	TOWN OF SCHLEY
				0.00519350	\$12.63	REG	353500	SCH D OF MERRILL AREA
				0.001083	\$2.63	VTAE	001500	NORTH CENTRAL VTAE DISTRICT
<b>Parcel Total:</b>					<b>\$28.86</b>			
<b>File Number Total:</b>					<b>\$28.86</b>			
<b>Municipality Total:</b>					<b>\$28.86</b>			



# State of Wisconsin / Department of Natural Resources

Tony Evers , Governor

, Secretary

2/5/2025

## Chapter 70.114 - Aids Payment Worksheet For Tax Year 2024(Payment Year 2025) - Payment Due January 31, 2025

3558 of 7093

DETAIL FOR TOWN OF TOMAHAWK, LINCOLN COUNTY

Acres	Est. Adjust. Purch. Price	Level of Assessment	Adjusted Local Value	Net Gen. Tax Rate	Calc. Aid Pay Amount	Taxing Jurisdiction Type	Code	Description
FILE NO: WR 500 ]			DATE OF PURCHASE: 11/18/1999			GRANTOR: PACKAGING CORP. OF AMERICA		
LEGAL DESCRIPTION: T34 R04-E S08 NWSE				PARCEL NO: 083003		CONTROL NO: 83003		
40	\$93,188.71	0.62414122	\$58,162.92					
				0	\$0.00	STAT	999999	STATE OF WISCONSIN
				0.00630550	\$366.75	CNTY	35	LINCOLN COUNTY
				0.00125360	\$72.91	MUNI	35030	TOWN OF TOMAHAWK
				0.007991	\$464.78	REG	355754	SCH D OF TOMAHAWK
				0.00019220	\$11.18	VTAE	001600	NICOLET VTAE DISTRICT
<b>Parcel Total:</b>					<b>\$915.62</b>			

LEGAL DESCRIPTION: T34 R04-E S08 NESE				PARCEL NO: 083004		CONTROL NO: 83004		
40	\$93,188.71	0.62414122	\$58,162.92					
				0	\$0.00	STAT	999999	STATE OF WISCONSIN
				0.00630550	\$366.75	CNTY	35	LINCOLN COUNTY
				0.00125360	\$72.91	MUNI	35030	TOWN OF TOMAHAWK
				0.007991	\$464.78	REG	355754	SCH D OF TOMAHAWK
				0.00019220	\$11.18	VTAE	001600	NICOLET VTAE DISTRICT
<b>Parcel Total:</b>					<b>\$915.62</b>			



# State of Wisconsin / Department of Natural Resources

Tony Evers , Governor

, Secretary

2/5/2025

## Chapter 70.114 - Aids Payment Worksheet For Tax Year 2024(Payment Year 2025) - Payment Due January 31, 2025

3559 of 7093

LEGAL DESCRIPTION: T34 R04-E S08 SWSE	PARCEL NO: 083005	CONTROL NO: 83005
---------------------------------------	-------------------	-------------------

40     \$93,188.71     0.62414122     \$58,162.92

0	\$0.00	STAT	999999	STATE OF WISCONSIN
0.00630550	\$366.75	CNTY	35	LINCOLN COUNTY
0.00125360	\$72.91	MUNI	35030	TOWN OF TOMAHAWK
0.007991	\$464.78	REG	355754	SCH D OF TOMAHAWK
0.00019220	\$11.18	VTAE	001600	NICOLET VTAE DISTRICT

Parcel Total:     \$915.62

LEGAL DESCRIPTION: T34 R04-E S08 SESE	PARCEL NO: 083006	CONTROL NO: 83006
---------------------------------------	-------------------	-------------------

40     \$93,188.71     0.62414122     \$58,162.92

0	\$0.00	STAT	999999	STATE OF WISCONSIN
0.00630550	\$366.75	CNTY	35	LINCOLN COUNTY
0.00125360	\$72.91	MUNI	35030	TOWN OF TOMAHAWK
0.007991	\$464.78	REG	355754	SCH D OF TOMAHAWK
0.00019220	\$11.18	VTAE	001600	NICOLET VTAE DISTRICT

Parcel Total:     \$915.62

LEGAL DESCRIPTION: T34 R04-E S09 PT OF NWNE	PARCEL NO: 083007	CONTROL NO: 83007
---	-------------------	-------------------

38     \$88,529.28     0.62414122     \$55,254.77

0	\$0.00	STAT	999999	STATE OF WISCONSIN
0.00630550	\$348.41	CNTY	35	LINCOLN COUNTY
0.00125360	\$69.26	MUNI	35030	TOWN OF TOMAHAWK
0.007991	\$441.54	REG	355754	SCH D OF TOMAHAWK
0.00019220	\$10.62	VTAE	001600	NICOLET VTAE DISTRICT

Parcel Total:     \$869.83



# State of Wisconsin / Department of Natural Resources

Tony Evers , Governor

, Secretary

2/5/2025

## Chapter 70.114 - Aids Payment Worksheet For Tax Year 2024(Payment Year 2025) - Payment Due January 31, 2025

3560 of 7093

LEGAL DESCRIPTION: T34 R04-E S09 SWNE	PARCEL NO: 083008	CONTROL NO: 83008
---------------------------------------	-------------------	-------------------

40     \$93,188.71     0.62414122     \$58,162.92

0	\$0.00	STAT	999999	STATE OF WISCONSIN
0.00630550	\$366.75	CNTY	35	LINCOLN COUNTY
0.00125360	\$72.91	MUNI	35030	TOWN OF TOMAHAWK
0.007991	\$464.78	REG	355754	SCH D OF TOMAHAWK
0.00019220	\$11.18	VTAE	001600	NICOLET VTAE DISTRICT

Parcel Total:     \$915.62

LEGAL DESCRIPTION: T34 R04-E S09 SENW	PARCEL NO: 083009	CONTROL NO: 83009
---------------------------------------	-------------------	-------------------

40     \$93,188.71     0.62414122     \$58,162.92

0	\$0.00	STAT	999999	STATE OF WISCONSIN
0.00630550	\$366.75	CNTY	35	LINCOLN COUNTY
0.00125360	\$72.91	MUNI	35030	TOWN OF TOMAHAWK
0.007991	\$464.78	REG	355754	SCH D OF TOMAHAWK
0.00019220	\$11.18	VTAE	001600	NICOLET VTAE DISTRICT

Parcel Total:     \$915.62

LEGAL DESCRIPTION: T34 R04-E S09 SWNW	PARCEL NO: 083010	CONTROL NO: 83010
---------------------------------------	-------------------	-------------------

40     \$93,188.71     0.62414122     \$58,162.92

0	\$0.00	STAT	999999	STATE OF WISCONSIN
0.00630550	\$366.75	CNTY	35	LINCOLN COUNTY
0.00125360	\$72.91	MUNI	35030	TOWN OF TOMAHAWK
0.007991	\$464.78	REG	355754	SCH D OF TOMAHAWK
0.00019220	\$11.18	VTAE	001600	NICOLET VTAE DISTRICT

Parcel Total:     \$915.62



# State of Wisconsin / Department of Natural Resources

Tony Evers , Governor

, Secretary

2/5/2025

## Chapter 70.114 - Aids Payment Worksheet For Tax Year 2024(Payment Year 2025) - Payment Due January 31, 2025

3561 of 7093

LEGAL DESCRIPTION: T34 R04-E S09 PT OF NWNW	PARCEL NO: 083011	CONTROL NO: 83011
---	-------------------	-------------------

38	\$88,529.28	0.62414122	\$55,254.77	
----	-------------	------------	-------------	--

0	\$0.00	STAT	999999	STATE OF WISCONSIN
0.00630550	\$348.41	CNTY	35	LINCOLN COUNTY
0.00125360	\$69.26	MUNI	35030	TOWN OF TOMAHAWK
0.007991	\$441.54	REG	355754	SCH D OF TOMAHAWK
0.00019220	\$10.62	VTAE	001600	NICOLET VTAE DISTRICT

Parcel Total:	\$869.83
---------------	----------

LEGAL DESCRIPTION: T34 R04-E S09 NWSW	PARCEL NO: 083012	CONTROL NO: 83012
---------------------------------------	-------------------	-------------------

40	\$93,188.71	0.62414122	\$58,162.92	
----	-------------	------------	-------------	--

0	\$0.00	STAT	999999	STATE OF WISCONSIN
0.00630550	\$366.75	CNTY	35	LINCOLN COUNTY
0.00125360	\$72.91	MUNI	35030	TOWN OF TOMAHAWK
0.007991	\$464.78	REG	355754	SCH D OF TOMAHAWK
0.00019220	\$11.18	VTAE	001600	NICOLET VTAE DISTRICT

Parcel Total:	\$915.62
---------------	----------

LEGAL DESCRIPTION: T34 R04-E S09 NESW	PARCEL NO: 083013	CONTROL NO: 83013
---------------------------------------	-------------------	-------------------

40	\$93,188.71	0.62414122	\$58,162.92	
----	-------------	------------	-------------	--

0	\$0.00	STAT	999999	STATE OF WISCONSIN
0.00630550	\$366.75	CNTY	35	LINCOLN COUNTY
0.00125360	\$72.91	MUNI	35030	TOWN OF TOMAHAWK
0.007991	\$464.78	REG	355754	SCH D OF TOMAHAWK
0.00019220	\$11.18	VTAE	001600	NICOLET VTAE DISTRICT

Parcel Total:	\$915.62
---------------	----------



# State of Wisconsin / Department of Natural Resources

Tony Evers , Governor

, Secretary

2/5/2025

## Chapter 70.114 - Aids Payment Worksheet For Tax Year 2024(Payment Year 2025) - Payment Due January 31, 2025

3562 of 7093

LEGAL DESCRIPTION: T34 R04-E S09 SWSW      PARCEL NO: 083014      CONTROL NO: 83014

40      \$93,188.71      0.62414122      \$58,162.92

0      \$0.00      STAT      999999      STATE OF WISCONSIN

0.00630550      \$366.75      CNTY      35      LINCOLN COUNTY

0.00125360      \$72.91      MUNI      35030      TOWN OF TOMAHAWK

0.007991      \$464.78      REG      355754      SCH D OF TOMAHAWK

0.00019220      \$11.18      VTAE      001600      NICOLET VTAE DISTRICT

Parcel Total:      \$915.62

File Number Total:      \$10,895.86

Municipality Total:      \$10,895.86



# State of Wisconsin / Department of Natural Resources

Tony Evers , Governor

, Secretary

2/5/2025

## Chapter 70.114 - Aids Payment Worksheet For Tax Year 2024(Payment Year 2025) - Payment Due January 31, 2025

3563 of 7093

DETAIL FOR CITY OF MERRILL, LINCOLN COUNTY

Acres	Est. Adjust. Purch. Price	Level of Assessment	Adjusted Local Value	Net Gen. Tax Rate	Calc. Aid Pay Amount	Taxing Jurisdiction Type	Code	Description
FILE NO: O 127 *			DATE OF PURCHASE: 04/14/2005			GRANTOR: DIETER & PAMELA NICKEL TRUST		
LEGAL DESCRIPTION: T31 R07-E S07 PT OF SESE				PARCEL NO: 251-3106-182-0128		CONTROL NO: 93292		
3.27	\$187,468.94	1.02875313	\$192,859.26					
				0	\$0.00	STAT	999999	STATE OF WISCONSIN
				0.00381820	\$736.37	CNTY	35	LINCOLN COUNTY
				0.00956750	\$1,845.19	MUNI	35251	CITY OF MERRILL
				0.00477590	\$921.08	REG	353500	SCH D OF MERRILL AREA
				0.000996	\$192.08	VTAE	001500	NORTH CENTRAL VTAE DISTRICT
Parcel Total:					\$3,694.72			
File Number Total:					\$3,694.72			



# State of Wisconsin / Department of Natural Resources

Tony Evers , Governor

, Secretary

2/5/2025

## Chapter 70.114 - Aids Payment Worksheet For Tax Year 2024(Payment Year 2025) - Payment Due January 31, 2025

3564 of 7093

FILE NO: P 1637 *	DATE OF PURCHASE: 05/03/1995	GRANTOR: CITY OF MERRILL
LEGAL DESCRIPTION: T31 R06-E S10 PT GV LT 5	PARCEL NO: 34.8.000.382.06.010	CONTROL NO: 74649

14.23      \$91,674.33      1.02875313      \$94,310.25

0	\$0.00	STAT	999999	STATE OF WISCONSIN
0.00381820	\$360.09	CNTY	35	LINCOLN COUNTY
0.00956750	\$902.32	MUNI	35251	CITY OF MERRILL
0.00477590	\$450.42	REG	353500	SCH D OF MERRILL AREA
0.000996	\$93.93	VTAE	001500	NORTH CENTRAL VTAE DISTRICT

Parcel Total:      \$1,806.76

File Number Total:      \$1,806.76

Municipality Total:      \$5,501.48





# State of Wisconsin / Department of Natural Resources

Tony Evers , Governor

, Secretary

2/5/2025

## Chapter 70.114 - Aids Payment Worksheet For Tax Year 2024(Payment Year 2025) - Payment Due January 31, 2025

3565 of 7093

DETAIL FOR TOWN OF CENTERVILLE, MANITOWOC COUNTY

Acres	Est. Adjust. Purch. Price	Level of Assessment	Adjusted Local Value	Net Gen. Tax Rate	Calc. Aid Pay Amount	Taxing Jurisdiction Type	Code	Description
FILE NO: P 1647 *			DATE OF PURCHASE: 10/23/1995			GRANTOR: FISHER CREEK ASSOCIATES		
LEGAL DESCRIPTION: T17 R23-E S23 FR NWNW				PARCEL NO: 2-023-001-000.00		CONTROL NO: 76134		
12.18	\$777,125.51	1.02812347	\$798,980.97					
				0	\$0.00	STAT	999999	STATE OF WISCONSIN
				0.00349680	\$2,793.84	CNTY	36	MANITOWOC COUNTY
				0.00215670	\$1,723.15	MUNI	36004	TOWN OF CENTERVILLE
				0.00457380	\$3,654.36	REG	595271	SCH D OF SHEBOYGAN AREA
				0.00050170	\$400.82	VTAE	001100	LAKESHORE VTAE DISTRICT
<b>Parcel Total:</b>					<b>\$8,572.17</b>			

LEGAL DESCRIPTION: T17 R23-E S14 GOV LOT 03				PARCEL NO: 2-014-007-003.00		CONTROL NO: 76135		
61.03	\$1,363,003.21	1.02812347	\$1,401,335.58					
				0	\$0.00	STAT	999999	STATE OF WISCONSIN
				0.00349680	\$4,900.13	CNTY	36	MANITOWOC COUNTY
				0.00215670	\$3,022.25	MUNI	36004	TOWN OF CENTERVILLE
				0.00690010	\$9,669.39	REG	363290	SCH D OF MANITOWOC
				0.00050170	\$703.00	VTAE	001100	LAKESHORE VTAE DISTRICT
<b>Parcel Total:</b>					<b>\$18,294.77</b>			



# State of Wisconsin / Department of Natural Resources

Tony Evers , Governor

, Secretary

2/5/2025

## Chapter 70.114 - Aids Payment Worksheet For Tax Year 2024(Payment Year 2025) - Payment Due January 31, 2025

3566 of 7093

LEGAL DESCRIPTION: T17 R23-E S14 PT GV LT 2      PARCEL NO: 2-014-007-005.00      CONTROL NO: 76136

45.54      \$324,132.78      1.02812347      \$333,248.51

0	\$0.00	STAT	999999	STATE OF WISCONSIN
0.00349680	\$1,165.29	CNTY	36	MANITOWOC COUNTY
0.00215670	\$718.71	MUNI	36004	TOWN OF CENTERVILLE
0.00690010	\$2,299.46	REG	363290	SCH D OF MANITOWOC
0.00050170	\$167.18	VTAE	001100	LAKESHORE VTAE DISTRICT

Parcel Total:      \$4,350.64

File Number Total:      \$31,217.58

FILE NO: PR 40194 \*      DATE OF PURCHASE: 10/29/2015      GRANTOR: Wisconsin Central Limited

LEGAL DESCRIPTION: T17 R23-E S03 PT OF NENW      PARCEL NO: 002-003-020-000.00      CONTROL NO: 125666

1.97      \$1,480.45      1.02812347      \$1,522.09

0	\$0.00	STAT	999999	STATE OF WISCONSIN
0.00349680	\$5.32	CNTY	36	MANITOWOC COUNTY
0.00215670	\$3.28	MUNI	36004	TOWN OF CENTERVILLE
0.00690010	\$10.50	REG	363290	SCH D OF MANITOWOC
0.00050170	\$0.76	VTAE	001100	LAKESHORE VTAE DISTRICT

Parcel Total:      \$19.86



# State of Wisconsin / Department of Natural Resources

Tony Evers , Governor

, Secretary

2/5/2025

## Chapter 70.114 - Aids Payment Worksheet For Tax Year 2024(Payment Year 2025) - Payment Due January 31, 2025

3567 of 7093

LEGAL DESCRIPTION: T17 R23-E S03 PT OF SENW				PARCEL NO: 002-003-020-000.00				CONTROL NO: 125667	
2.02	\$1,518.03	1.02812347	\$1,560.73	0	\$0.00	STAT	999999	STATE OF WISCONSIN	
				0.00349680	\$5.46	CNTY	36	MANITOWOC COUNTY	
				0.00215670	\$3.37	MUNI	36004	TOWN OF CENTERVILLE	
				0.00690010	\$10.77	REG	363290	SCH D OF MANITOWOC	
				0.00050170	\$0.78	VTAE	001100	LAKESHORE VTAE DISTRICT	
Parcel Total:				\$20.38					

LEGAL DESCRIPTION: T17 R23-E S03 PT OF NESW				PARCEL NO: 002-003-020-000.00				CONTROL NO: 125668	
2.02	\$1,518.03	1.02812347	\$1,560.73	0	\$0.00	STAT	999999	STATE OF WISCONSIN	
				0.00349680	\$5.46	CNTY	36	MANITOWOC COUNTY	
				0.00215670	\$3.37	MUNI	36004	TOWN OF CENTERVILLE	
				0.00690010	\$10.77	REG	363290	SCH D OF MANITOWOC	
				0.00050170	\$0.78	VTAE	001100	LAKESHORE VTAE DISTRICT	
Parcel Total:				\$20.38					

LEGAL DESCRIPTION: T17 R23-E S03 PT OF SESW				PARCEL NO: 002-003-020-000.00				CONTROL NO: 125669	
2.02	\$1,518.03	1.02812347	\$1,560.73	0	\$0.00	STAT	999999	STATE OF WISCONSIN	
				0.00349680	\$5.46	CNTY	36	MANITOWOC COUNTY	
				0.00215670	\$3.37	MUNI	36004	TOWN OF CENTERVILLE	
				0.00690010	\$10.77	REG	363290	SCH D OF MANITOWOC	
				0.00050170	\$0.78	VTAE	001100	LAKESHORE VTAE DISTRICT	
Parcel Total:				\$20.38					



# State of Wisconsin / Department of Natural Resources

Tony Evers , Governor

, Secretary

2/5/2025

## Chapter 70.114 - Aids Payment Worksheet For Tax Year 2024(Payment Year 2025) - Payment Due January 31, 2025

3568 of 7093

LEGAL DESCRIPTION: T17 R23-E S10 PT OF NENW				PARCEL NO: 002-010-020-000.00				CONTROL NO: 125670	
0.64	\$480.96	1.02812347	\$494.49						
				0	\$0.00	STAT	999999	STATE OF WISCONSIN	
				0.00349680	\$1.73	CNTY	36	MANITOWOC COUNTY	
				0.00215670	\$1.07	MUNI	36004	TOWN OF CENTERVILLE	
				0.00690010	\$3.41	REG	363290	SCH D OF MANITOWOC	
				0.00050170	\$0.25	VTAE	001100	LAKESHORE VTAE DISTRICT	
Parcel Total:					\$6.46				

LEGAL DESCRIPTION: T17 R23-E S10 PT OF NWNW				PARCEL NO: 002-010-020-000.00				CONTROL NO: 125671	
1.43	\$1,074.64	1.02812347	\$1,104.86						
				0	\$0.00	STAT	999999	STATE OF WISCONSIN	
				0.00349680	\$3.86	CNTY	36	MANITOWOC COUNTY	
				0.00215670	\$2.38	MUNI	36004	TOWN OF CENTERVILLE	
				0.00690010	\$7.62	REG	363290	SCH D OF MANITOWOC	
				0.00050170	\$0.55	VTAE	001100	LAKESHORE VTAE DISTRICT	
Parcel Total:					\$14.41				

LEGAL DESCRIPTION: T17 R23-E S10 PT OF SWNW				PARCEL NO: 002-010-020-000.00				CONTROL NO: 125672	
2	\$1,503.00	1.02812347	\$1,545.27						
				0	\$0.00	STAT	999999	STATE OF WISCONSIN	
				0.00349680	\$5.40	CNTY	36	MANITOWOC COUNTY	
				0.00215670	\$3.33	MUNI	36004	TOWN OF CENTERVILLE	
				0.00690010	\$10.66	REG	363290	SCH D OF MANITOWOC	
				0.00050170	\$0.78	VTAE	001100	LAKESHORE VTAE DISTRICT	
Parcel Total:					\$20.17				



# State of Wisconsin / Department of Natural Resources

Tony Evers , Governor

, Secretary

2/5/2025

## Chapter 70.114 - Aids Payment Worksheet For Tax Year 2024(Payment Year 2025) - Payment Due January 31, 2025

3569 of 7093

LEGAL DESCRIPTION: T17 R23-E S10 PT OF NWSW				PARCEL NO: 002-010-020-000.00				CONTROL NO: 125673	
3.05	\$2,292.08	1.02812347	\$2,356.54	0	\$0.00	STAT	999999	STATE OF WISCONSIN	
				0.00349680	\$8.24	CNTY	36	MANITOWOC COUNTY	
				0.00215670	\$5.08	MUNI	36004	TOWN OF CENTERVILLE	
				0.00690010	\$16.26	REG	363290	SCH D OF MANITOWOC	
				0.00050170	\$1.18	VTAE	001100	LAKESHORE VTAE DISTRICT	
Parcel Total:				\$30.76					

LEGAL DESCRIPTION: T17 R23-E S10 PT OF SWSW				PARCEL NO: 002-010-020-000.00				CONTROL NO: 125674	
3.05	\$2,292.08	1.02812347	\$2,356.54	0	\$0.00	STAT	999999	STATE OF WISCONSIN	
				0.00349680	\$8.24	CNTY	36	MANITOWOC COUNTY	
				0.00215670	\$5.08	MUNI	36004	TOWN OF CENTERVILLE	
				0.00690010	\$16.26	REG	363290	SCH D OF MANITOWOC	
				0.00050170	\$1.18	VTAE	001100	LAKESHORE VTAE DISTRICT	
Parcel Total:				\$30.76					

LEGAL DESCRIPTION: T17 R23-E S15 PT OF NWNW				PARCEL NO: 002-015-020-000.00				CONTROL NO: 125676	
3.02	\$2,374.73	1.02812347	\$2,441.51	0	\$0.00	STAT	999999	STATE OF WISCONSIN	
				0.00349680	\$8.54	CNTY	36	MANITOWOC COUNTY	
				0.00215670	\$5.27	MUNI	36004	TOWN OF CENTERVILLE	
				0.00457380	\$11.17	REG	595271	SCH D OF SHEBOYGAN AREA	
				0.00050170	\$1.22	VTAE	001100	LAKESHORE VTAE DISTRICT	
Parcel Total:				\$26.20					



# State of Wisconsin / Department of Natural Resources

Tony Evers , Governor

, Secretary

2/5/2025

## Chapter 70.114 - Aids Payment Worksheet For Tax Year 2024(Payment Year 2025) - Payment Due January 31, 2025

3570 of 7093

LEGAL DESCRIPTION: T17 R23-E S15 PT OF SWNW				PARCEL NO: 002-015-020-000.00				CONTROL NO: 125677	
3	\$2,359.00	1.02812347	\$2,425.34						
				0	\$0.00	STAT	999999	STATE OF WISCONSIN	
				0.00349680	\$8.48	CNTY	36	MANITOWOC COUNTY	
				0.00215670	\$5.23	MUNI	36004	TOWN OF CENTERVILLE	
				0.00457380	\$11.09	REG	595271	SCH D OF SHEBOYGAN AREA	
				0.00050170	\$1.22	VTAE	001100	LAKESHORE VTAE DISTRICT	
Parcel Total:					\$26.02				

LEGAL DESCRIPTION: T17 R23-E S15 PT OF NWSW				PARCEL NO: 002-015-020-000.00				CONTROL NO: 125678	
0.31	\$243.76	1.02812347	\$250.62						
				0	\$0.00	STAT	999999	STATE OF WISCONSIN	
				0.00349680	\$0.88	CNTY	36	MANITOWOC COUNTY	
				0.00215670	\$0.54	MUNI	36004	TOWN OF CENTERVILLE	
				0.00457380	\$1.15	REG	595271	SCH D OF SHEBOYGAN AREA	
				0.00050170	\$0.13	VTAE	001100	LAKESHORE VTAE DISTRICT	
Parcel Total:					\$2.70				

LEGAL DESCRIPTION: T17 R23-E S16 PT OF NESE				PARCEL NO: 002-016-020-000.00				CONTROL NO: 125679	
2.8	\$2,201.73	1.02812347	\$2,263.65						
				0	\$0.00	STAT	999999	STATE OF WISCONSIN	
				0.00349680	\$7.92	CNTY	36	MANITOWOC COUNTY	
				0.00215670	\$4.88	MUNI	36004	TOWN OF CENTERVILLE	
				0.00457380	\$10.35	REG	595271	SCH D OF SHEBOYGAN AREA	
				0.00050170	\$1.14	VTAE	001100	LAKESHORE VTAE DISTRICT	
Parcel Total:					\$24.29				



# State of Wisconsin / Department of Natural Resources

Tony Evers , Governor

, Secretary

2/5/2025

## Chapter 70.114 - Aids Payment Worksheet For Tax Year 2024(Payment Year 2025) - Payment Due January 31, 2025

3571 of 7093

LEGAL DESCRIPTION: T17 R23-E S16 PT OF SESE				PARCEL NO: 002-016-020-000.00				CONTROL NO: 125680	
2.03	\$1,596.26	1.02812347	\$1,641.15	0	\$0.00	STAT	999999	STATE OF WISCONSIN	
				0.00349680	\$5.74	CNTY	36	MANITOWOC COUNTY	
				0.00215670	\$3.54	MUNI	36004	TOWN OF CENTERVILLE	
				0.00457380	\$7.51	REG	595271	SCH D OF SHEBOYGAN AREA	
				0.00050170	\$0.82	VTAE	001100	LAKESHORE VTAE DISTRICT	
Parcel Total:					\$17.61				

LEGAL DESCRIPTION: T17 R23-E S21 PT OF NENE				PARCEL NO: 002-021-020-000.00				CONTROL NO: 125681	
3.09	\$2,645.75	1.02812347	\$2,720.16	0	\$0.00	STAT	999999	STATE OF WISCONSIN	
				0.00349680	\$9.51	CNTY	36	MANITOWOC COUNTY	
				0.00215670	\$5.87	MUNI	36004	TOWN OF CENTERVILLE	
				0.00457380	\$12.44	REG	595271	SCH D OF SHEBOYGAN AREA	
				0.00050170	\$1.36	VTAE	001100	LAKESHORE VTAE DISTRICT	
Parcel Total:					\$29.18				

LEGAL DESCRIPTION: T17 R23-E S21 PT OF SENE				PARCEL NO: 002-021-020-000.00				CONTROL NO: 125682	
3.32	\$2,842.69	1.02812347	\$2,922.64	0	\$0.00	STAT	999999	STATE OF WISCONSIN	
				0.00349680	\$10.22	CNTY	36	MANITOWOC COUNTY	
				0.00215670	\$6.30	MUNI	36004	TOWN OF CENTERVILLE	
				0.00457380	\$13.37	REG	595271	SCH D OF SHEBOYGAN AREA	
				0.00050170	\$1.47	VTAE	001100	LAKESHORE VTAE DISTRICT	
Parcel Total:					\$31.36				



# State of Wisconsin / Department of Natural Resources

Tony Evers , Governor

, Secretary

2/5/2025

## Chapter 70.114 - Aids Payment Worksheet For Tax Year 2024(Payment Year 2025) - Payment Due January 31, 2025

3572 of 7093

LEGAL DESCRIPTION: T17 R23-E S21 PT OF NESE	PARCEL NO: 002-021-020-000.00	CONTROL NO: 125683
---	-------------------------------	--------------------

3.02	\$2,585.81	1.02812347	\$2,658.54	
------	------------	------------	------------	--

0	\$0.00	STAT	999999	STATE OF WISCONSIN
0.00349680	\$9.30	CNTY	36	MANITOWOC COUNTY
0.00215670	\$5.73	MUNI	36004	TOWN OF CENTERVILLE
0.00457380	\$12.16	REG	595271	SCH D OF SHEBOYGAN AREA
0.00050170	\$1.33	VTAE	001100	LAKESHORE VTAE DISTRICT

Parcel Total:	\$28.52
---------------	---------

LEGAL DESCRIPTION: T17 R23-E S21 PT OF SESE	PARCEL NO: 002-021-020-000.00	CONTROL NO: 125684
---	-------------------------------	--------------------

3.01	\$2,577.26	1.02812347	\$2,649.74	
------	------------	------------	------------	--

0	\$0.00	STAT	999999	STATE OF WISCONSIN
0.00349680	\$9.27	CNTY	36	MANITOWOC COUNTY
0.00215670	\$5.71	MUNI	36004	TOWN OF CENTERVILLE
0.00457380	\$12.12	REG	595271	SCH D OF SHEBOYGAN AREA
0.00050170	\$1.33	VTAE	001100	LAKESHORE VTAE DISTRICT

Parcel Total:	\$28.43
---------------	---------

LEGAL DESCRIPTION: T17 R23-E S21 PT OF SWSE	PARCEL NO: 002-021-020-000.00	CONTROL NO: 125685
---	-------------------------------	--------------------

0.03	\$25.69	1.02812347	\$26.41	
------	---------	------------	---------	--

0	\$0.00	STAT	999999	STATE OF WISCONSIN
0.00349680	\$0.09	CNTY	36	MANITOWOC COUNTY
0.00215670	\$0.06	MUNI	36004	TOWN OF CENTERVILLE
0.00457380	\$0.12	REG	595271	SCH D OF SHEBOYGAN AREA
0.00050170	\$0.01	VTAE	001100	LAKESHORE VTAE DISTRICT

Parcel Total:	\$0.28
---------------	--------





# State of Wisconsin / Department of Natural Resources

Tony Evers , Governor

, Secretary

2/5/2025

## Chapter 70.114 - Aids Payment Worksheet For Tax Year 2024(Payment Year 2025) - Payment Due January 31, 2025

3573 of 7093

LEGAL DESCRIPTION: T17 R23-E S28 PT OF SESE	PARCEL NO: 002-028-020-000.00	CONTROL NO: 125692
---	-------------------------------	--------------------

1.01	\$864.80	1.02812347	\$889.12	
------	----------	------------	----------	--

0	\$0.00	STAT	999999	STATE OF WISCONSIN
0.00349680	\$3.11	CNTY	36	MANITOWOC COUNTY
0.00215670	\$1.92	MUNI	36004	TOWN OF CENTERVILLE
0.00457380	\$4.07	REG	595271	SCH D OF SHEBOYGAN AREA
0.00050170	\$0.45	VTAE	001100	LAKESHORE VTAE DISTRICT

Parcel Total:	\$9.55
---------------	--------

LEGAL DESCRIPTION: T17 R23-E S28 PT OF SWSE	PARCEL NO: 002-028-020-000.00	CONTROL NO: 125693
---	-------------------------------	--------------------

1.01	\$864.80	1.02812347	\$889.12	
------	----------	------------	----------	--

0	\$0.00	STAT	999999	STATE OF WISCONSIN
0.00349680	\$3.11	CNTY	36	MANITOWOC COUNTY
0.00215670	\$1.92	MUNI	36004	TOWN OF CENTERVILLE
0.00457380	\$4.07	REG	595271	SCH D OF SHEBOYGAN AREA
0.00050170	\$0.45	VTAE	001100	LAKESHORE VTAE DISTRICT

Parcel Total:	\$9.55
---------------	--------

LEGAL DESCRIPTION: T17 R23-E S33 PT OF NENE	PARCEL NO: 002-033-020-000.00	CONTROL NO: 125694
---	-------------------------------	--------------------

2	\$1,572.67	1.02812347	\$1,616.90	
---	------------	------------	------------	--

0	\$0.00	STAT	999999	STATE OF WISCONSIN
0.00349680	\$5.65	CNTY	36	MANITOWOC COUNTY
0.00215670	\$3.49	MUNI	36004	TOWN OF CENTERVILLE
0.00457380	\$7.40	REG	595271	SCH D OF SHEBOYGAN AREA
0.00050170	\$0.81	VTAE	001100	LAKESHORE VTAE DISTRICT

Parcel Total:	\$17.35
---------------	---------



# State of Wisconsin / Department of Natural Resources

Tony Evers , Governor

, Secretary

2/5/2025

## Chapter 70.114 - Aids Payment Worksheet For Tax Year 2024(Payment Year 2025) - Payment Due January 31, 2025

3574 of 7093

LEGAL DESCRIPTION: T17 R23-E S33 PT OF SENE				PARCEL NO: 002-033-020-000.00				CONTROL NO: 125696	
2	\$1,572.67	1.02812347	\$1,616.90	0	\$0.00	STAT	999999	STATE OF WISCONSIN	
				0.00349680	\$5.65	CNTY	36	MANITOWOC COUNTY	
				0.00215670	\$3.49	MUNI	36004	TOWN OF CENTERVILLE	
				0.00457380	\$7.40	REG	595271	SCH D OF SHEBOYGAN AREA	
				0.00050170	\$0.81	VTAE	001100	LAKESHORE VTAE DISTRICT	
Parcel Total:				\$17.35					

LEGAL DESCRIPTION: T17 R23-E S33 PT OF NESE				PARCEL NO: 002-033-020-000.00				CONTROL NO: 125698	
3	\$2,359.00	1.02812347	\$2,425.34	0	\$0.00	STAT	999999	STATE OF WISCONSIN	
				0.00349680	\$8.48	CNTY	36	MANITOWOC COUNTY	
				0.00215670	\$5.23	MUNI	36004	TOWN OF CENTERVILLE	
				0.00457380	\$11.09	REG	595271	SCH D OF SHEBOYGAN AREA	
				0.00050170	\$1.22	VTAE	001100	LAKESHORE VTAE DISTRICT	
Parcel Total:				\$26.02					

LEGAL DESCRIPTION: T17 R23-E S33 PT OF SESE				PARCEL NO: 002-033-020-000.00				CONTROL NO: 125700	
3	\$2,359.00	1.02812347	\$2,425.34	0	\$0.00	STAT	999999	STATE OF WISCONSIN	
				0.00349680	\$8.48	CNTY	36	MANITOWOC COUNTY	
				0.00215670	\$5.23	MUNI	36004	TOWN OF CENTERVILLE	
				0.00457380	\$11.09	REG	595271	SCH D OF SHEBOYGAN AREA	
				0.00050170	\$1.22	VTAE	001100	LAKESHORE VTAE DISTRICT	
Parcel Total:				\$26.02					



# State of Wisconsin / Department of Natural Resources

Tony Evers , Governor

, Secretary

2/5/2025

## Chapter 70.114 - Aids Payment Worksheet For Tax Year 2024(Payment Year 2025) - Payment Due January 31, 2025

3575 of 7093

LEGAL DESCRIPTION: T17 R23-E S16 PT OF SENE      PARCEL NO: 002-016-020-000.00      CONTROL NO: 134486

0.04      \$31.45      1.02812347      \$32.33

0      \$0.00      STAT      999999      STATE OF WISCONSIN

0.00349680      \$0.11      CNTY      36      MANITOWOC COUNTY

0.00215670      \$0.07      MUNI      36004      TOWN OF CENTERVILLE

0.00457380      \$0.15      REG      595271      SCH D OF SHEBOYGAN AREA

0.00050170      \$0.02      VTAE      001100      LAKESHORE VTAE DISTRICT

Parcel Total:      \$0.35

File Number Total:      \$504.34

FILE NO: W 1321 \*      DATE OF PURCHASE: 11/20/1998      GRANTOR: EDITH LUTZE

LEGAL DESCRIPTION: T17 R23-E S18 PT OF SESE      PARCEL NO: 2-018-016-002.00      CONTROL NO: 81068

2.5      \$2,828.94      1.02812347      \$2,908.50

0      \$0.00      STAT      999999      STATE OF WISCONSIN

0.00349680      \$10.17      CNTY      36      MANITOWOC COUNTY

0.00215670      \$6.27      MUNI      36004      TOWN OF CENTERVILLE

0.00493640      \$14.36      REG      362828      SCH D OF KIEL AREA

0.00050170      \$1.46      VTAE      001100      LAKESHORE VTAE DISTRICT

Parcel Total:      \$32.26



# State of Wisconsin / Department of Natural Resources

Tony Evers , Governor

, Secretary

2/5/2025

## Chapter 70.114 - Aids Payment Worksheet For Tax Year 2024(Payment Year 2025) - Payment Due January 31, 2025

3576 of 7093

LEGAL DESCRIPTION: T17 R23-E S18 PT OF SWSE	PARCEL NO: 2-018-015-000.00	CONTROL NO: 81069
---	-----------------------------	-------------------

6.83      \$10,896.50      1.02812347      \$11,202.95

0	\$0.00	STAT	999999	STATE OF WISCONSIN
0.00349680	\$39.17	CNTY	36	MANITOWOC COUNTY
0.00215670	\$24.16	MUNI	36004	TOWN OF CENTERVILLE
0.00493640	\$55.30	REG	362828	SCH D OF KIEL AREA
0.00050170	\$5.62	VTAE	001100	LAKESHORE VTAE DISTRICT

Parcel Total:      \$124.25

LEGAL DESCRIPTION: T17 R23-E S19 PT OF NENE	PARCEL NO: 2-019-001-000.00	CONTROL NO: 81070
---	-----------------------------	-------------------

22.31      \$44,898.17      1.02812347      \$46,160.86

0	\$0.00	STAT	999999	STATE OF WISCONSIN
0.00349680	\$161.41	CNTY	36	MANITOWOC COUNTY
0.00215670	\$99.55	MUNI	36004	TOWN OF CENTERVILLE
0.00493640	\$227.87	REG	362828	SCH D OF KIEL AREA
0.00050170	\$23.16	VTAE	001100	LAKESHORE VTAE DISTRICT

Parcel Total:      \$511.99

LEGAL DESCRIPTION: T17 R23-E S19 PT OF NWNE	PARCEL NO: 2-019-002-000.00	CONTROL NO: 81071
---	-----------------------------	-------------------

30.97      \$47,432.34      1.02812347      \$48,766.30

0	\$0.00	STAT	999999	STATE OF WISCONSIN
0.00349680	\$170.52	CNTY	36	MANITOWOC COUNTY
0.00215670	\$105.17	MUNI	36004	TOWN OF CENTERVILLE
0.00493640	\$240.73	REG	362828	SCH D OF KIEL AREA
0.00050170	\$24.46	VTAE	001100	LAKESHORE VTAE DISTRICT

Parcel Total:      \$540.88



# State of Wisconsin / Department of Natural Resources

Tony Evers , Governor

, Secretary

2/5/2025

## Chapter 70.114 - Aids Payment Worksheet For Tax Year 2024(Payment Year 2025) - Payment Due January 31, 2025

3577 of 7093

LEGAL DESCRIPTION: T17 R23-E S19 PT OF SENE      PARCEL NO: 2-019-004-001.00      CONTROL NO: 81072

10      \$21,565.49      1.02812347      \$22,171.99

0	\$0.00	STAT	999999	STATE OF WISCONSIN
0.00349680	\$77.53	CNTY	36	MANITOWOC COUNTY
0.00215670	\$47.82	MUNI	36004	TOWN OF CENTERVILLE
0.00493640	\$109.45	REG	362828	SCH D OF KIEL AREA
0.00050170	\$11.12	VTAE	001100	LAKESHORE VTAE DISTRICT

Parcel Total:      \$245.92

LEGAL DESCRIPTION: T17 R23-E S19 PT OF SWNE      PARCEL NO: 2-019-003-001.00      CONTROL NO: 81073

10      \$22,625.81      1.02812347      \$23,262.12

0	\$0.00	STAT	999999	STATE OF WISCONSIN
0.00349680	\$81.34	CNTY	36	MANITOWOC COUNTY
0.00215670	\$50.17	MUNI	36004	TOWN OF CENTERVILLE
0.00493640	\$114.83	REG	362828	SCH D OF KIEL AREA
0.00050170	\$11.67	VTAE	001100	LAKESHORE VTAE DISTRICT

Parcel Total:      \$258.01

File Number Total:      \$1,713.31

Municipality Total:      \$33,435.23



# State of Wisconsin / Department of Natural Resources

Tony Evers , Governor

, Secretary

2/5/2025

## Chapter 70.114 - Aids Payment Worksheet For Tax Year 2024(Payment Year 2025) - Payment Due January 31, 2025

3578 of 7093

DETAIL FOR TOWN OF COOPERSTOWN, MANITOWOC COUNTY

Acres	Est. Adjust. Purch. Price	Level of Assessment	Adjusted Local Value	Net Gen. Tax Rate	Calc. Aid Pay Amount	----- Taxing Jurisdiction -----		
						Type	Code	Description
FILE NO: P 1828 B		DATE OF PURCHASE: 12/16/2003			GRANTOR: CANADIAN NATIONAL RAILROAD C			
LEGAL DESCRIPTION: T21 R22-E S36 PT OF SENE				PARCEL NO: 089704		CONTROL NO: 89704		
2.44	\$5,403.04	0.83789597	\$4,527.18					
				0	\$0.00	STAT	999999	STATE OF WISCONSIN
				0.00428080	\$19.38	CNTY	36	MANITOWOC COUNTY
				0.00234990	\$10.64	MUNI	36006	TOWN OF COOPERSTOWN
				0.007249	\$32.82	REG	363661	SCH D OF MISHICOT
				0.00061420	\$2.78	VTAE	001100	LAKESHORE VTAE DISTRICT
Parcel Total:					\$65.62			

LEGAL DESCRIPTION: T21 R22-E S36 PT OF NENE				PARCEL NO: 089705		CONTROL NO: 89705		
1.9	\$4,207.28	0.83789597	\$3,525.26					
				0	\$0.00	STAT	999999	STATE OF WISCONSIN
				0.00428080	\$15.09	CNTY	36	MANITOWOC COUNTY
				0.00234990	\$8.28	MUNI	36006	TOWN OF COOPERSTOWN
				0.007249	\$25.55	REG	363661	SCH D OF MISHICOT
				0.00061420	\$2.17	VTAE	001100	LAKESHORE VTAE DISTRICT
Parcel Total:					\$51.09			



# State of Wisconsin / Department of Natural Resources

Tony Evers , Governor

, Secretary

2/5/2025

## Chapter 70.114 - Aids Payment Worksheet For Tax Year 2024(Payment Year 2025) - Payment Due January 31, 2025

3579 of 7093

LEGAL DESCRIPTION: T21 R22-E S36 PT OF NWNE				PARCEL NO: 089706				CONTROL NO: 89706			
2.57	\$5,690.90	0.83789597	\$4,768.38								
				0	\$0.00	STAT	999999	STATE OF WISCONSIN			
				0.00428080	\$20.41	CNTY	36	MANITOWOC COUNTY			
				0.00234990	\$11.21	MUNI	36006	TOWN OF COOPERSTOWN			
				0.00750440	\$35.78	REG	051407	SCH D OF DENMARK			
				0.00063510	\$3.03	VTAE	001300	NORTHEAST WISCONSIN VTAE DISTRICT			
Parcel Total:					\$70.43						

LEGAL DESCRIPTION: T21 R22-E S25 PT OF SWSE				PARCEL NO: 089707				CONTROL NO: 89707			
2.45	\$5,425.19	0.83789597	\$4,545.74								
				0	\$0.00	STAT	999999	STATE OF WISCONSIN			
				0.00428080	\$19.46	CNTY	36	MANITOWOC COUNTY			
				0.00234990	\$10.68	MUNI	36006	TOWN OF COOPERSTOWN			
				0.00750440	\$34.11	REG	051407	SCH D OF DENMARK			
				0.00063510	\$2.89	VTAE	001300	NORTHEAST WISCONSIN VTAE DISTRICT			
Parcel Total:					\$67.14						

LEGAL DESCRIPTION: T21 R22-E S25 PT OF SESW				PARCEL NO: 089708				CONTROL NO: 89708			
2.49	\$5,513.77	0.83789597	\$4,619.96								
				0	\$0.00	STAT	999999	STATE OF WISCONSIN			
				0.00428080	\$19.78	CNTY	36	MANITOWOC COUNTY			
				0.00234990	\$10.86	MUNI	36006	TOWN OF COOPERSTOWN			
				0.00750440	\$34.67	REG	051407	SCH D OF DENMARK			
				0.00063510	\$2.93	VTAE	001300	NORTHEAST WISCONSIN VTAE DISTRICT			
Parcel Total:					\$68.24						



# State of Wisconsin / Department of Natural Resources

Tony Evers , Governor

, Secretary

2/5/2025

## Chapter 70.114 - Aids Payment Worksheet For Tax Year 2024(Payment Year 2025) - Payment Due January 31, 2025

3580 of 7093

LEGAL DESCRIPTION: T21 R22-E S25 PT OF NESW				PARCEL NO: 089709				CONTROL NO: 89709			
1.81	\$4,007.99	0.83789597	\$3,358.28	0	\$0.00	STAT	999999	STATE OF WISCONSIN			
				0.00428080	\$14.38	CNTY	36	MANITOWOC COUNTY			
				0.00234990	\$7.89	MUNI	36006	TOWN OF COOPERSTOWN			
				0.00750440	\$25.20	REG	051407	SCH D OF DENMARK			
				0.00063510	\$2.13	VTAE	001300	NORTHEAST WISCONSIN VTAE DISTRICT			
Parcel Total:					\$49.60						

LEGAL DESCRIPTION: T21 R22-E S25 PT OF NWSW				PARCEL NO: 089710				CONTROL NO: 89710			
2.49	\$5,513.77	0.83789597	\$4,619.96	0	\$0.00	STAT	999999	STATE OF WISCONSIN			
				0.00428080	\$19.78	CNTY	36	MANITOWOC COUNTY			
				0.00234990	\$10.86	MUNI	36006	TOWN OF COOPERSTOWN			
				0.00750440	\$34.67	REG	051407	SCH D OF DENMARK			
				0.00063510	\$2.93	VTAE	001300	NORTHEAST WISCONSIN VTAE DISTRICT			
Parcel Total:					\$68.24						

LEGAL DESCRIPTION: T21 R22-E S25 PT OF SWNW				PARCEL NO: 089711				CONTROL NO: 89711			
1.87	\$4,140.86	0.83789597	\$3,469.61	0	\$0.00	STAT	999999	STATE OF WISCONSIN			
				0.00428080	\$14.85	CNTY	36	MANITOWOC COUNTY			
				0.00234990	\$8.15	MUNI	36006	TOWN OF COOPERSTOWN			
				0.00750440	\$26.04	REG	051407	SCH D OF DENMARK			
				0.00063510	\$2.20	VTAE	001300	NORTHEAST WISCONSIN VTAE DISTRICT			
Parcel Total:					\$51.24						





# State of Wisconsin / Department of Natural Resources

Tony Evers , Governor

, Secretary

2/5/2025

## Chapter 70.114 - Aids Payment Worksheet For Tax Year 2024(Payment Year 2025) - Payment Due January 31, 2025

3581 of 7093

LEGAL DESCRIPTION: T21 R22-E S26 PT OF SENE				PARCEL NO: 089712				CONTROL NO: 89712			
2.34	\$5,181.60	0.83789597	\$4,341.64								
				0	\$0.00	STAT	999999	STATE OF WISCONSIN			
				0.00428080	\$18.59	CNTY	36	MANITOWOC COUNTY			
				0.00234990	\$10.20	MUNI	36006	TOWN OF COOPERSTOWN			
				0.00750440	\$32.58	REG	051407	SCH D OF DENMARK			
				0.00063510	\$2.76	VTAE	001300	NORTHEAST WISCONSIN VTAE DISTRICT			
Parcel Total:					\$64.13						

LEGAL DESCRIPTION: T21 R22-E S26 PT OF NENE				PARCEL NO: 089713				CONTROL NO: 89713			
1.84	\$4,074.42	0.83789597	\$3,413.94								
				0	\$0.00	STAT	999999	STATE OF WISCONSIN			
				0.00428080	\$14.61	CNTY	36	MANITOWOC COUNTY			
				0.00234990	\$8.02	MUNI	36006	TOWN OF COOPERSTOWN			
				0.00750440	\$25.62	REG	051407	SCH D OF DENMARK			
				0.00063510	\$2.17	VTAE	001300	NORTHEAST WISCONSIN VTAE DISTRICT			
Parcel Total:					\$50.42						

LEGAL DESCRIPTION: T21 R22-E S26 PT OF NWNE				PARCEL NO: 089714				CONTROL NO: 89714			
2.39	\$5,292.33	0.83789597	\$4,434.42								
				0	\$0.00	STAT	999999	STATE OF WISCONSIN			
				0.00428080	\$18.98	CNTY	36	MANITOWOC COUNTY			
				0.00234990	\$10.42	MUNI	36006	TOWN OF COOPERSTOWN			
				0.00750440	\$33.28	REG	051407	SCH D OF DENMARK			
				0.00063510	\$2.82	VTAE	001300	NORTHEAST WISCONSIN VTAE DISTRICT			
Parcel Total:					\$65.50						



# State of Wisconsin / Department of Natural Resources

Tony Evers , Governor

, Secretary

2/5/2025

## Chapter 70.114 - Aids Payment Worksheet For Tax Year 2024(Payment Year 2025) - Payment Due January 31, 2025

3582 of 7093

LEGAL DESCRIPTION: T21 R22-E S23 PT OF SWSE				PARCEL NO: 089715				CONTROL NO: 89715	
1.95	\$4,318.01	0.83789597	\$3,618.04						
				0	\$0.00	STAT	999999	STATE OF WISCONSIN	
				0.00428080	\$15.49	CNTY	36	MANITOWOC COUNTY	
				0.00234990	\$8.50	MUNI	36006	TOWN OF COOPERSTOWN	
				0.00750440	\$27.15	REG	051407	SCH D OF DENMARK	
				0.00063510	\$2.30	VTAE	001300	NORTHEAST WISCONSIN VTAE DISTRICT	
Parcel Total:					\$53.44				

LEGAL DESCRIPTION: T21 R22-E S23 PT OF SESW				PARCEL NO: 089716				CONTROL NO: 89716	
2.3	\$5,093.02	0.83789597	\$4,267.42						
				0	\$0.00	STAT	999999	STATE OF WISCONSIN	
				0.00428080	\$18.27	CNTY	36	MANITOWOC COUNTY	
				0.00234990	\$10.03	MUNI	36006	TOWN OF COOPERSTOWN	
				0.00750440	\$32.02	REG	051407	SCH D OF DENMARK	
				0.00063510	\$2.71	VTAE	001300	NORTHEAST WISCONSIN VTAE DISTRICT	
Parcel Total:					\$63.03				

LEGAL DESCRIPTION: T21 R22-E S15 PT OF SWSE				PARCEL NO: 089724				CONTROL NO: 89724	
5.12	\$11,337.53	0.83789597	\$9,499.67						
				0	\$0.00	STAT	999999	STATE OF WISCONSIN	
				0.00428080	\$40.67	CNTY	36	MANITOWOC COUNTY	
				0.00234990	\$22.32	MUNI	36006	TOWN OF COOPERSTOWN	
				0.00750440	\$71.29	REG	051407	SCH D OF DENMARK	
				0.00063510	\$6.03	VTAE	001300	NORTHEAST WISCONSIN VTAE DISTRICT	
Parcel Total:					\$140.31				



# State of Wisconsin / Department of Natural Resources

Tony Evers , Governor

, Secretary

2/5/2025

## Chapter 70.114 - Aids Payment Worksheet For Tax Year 2024(Payment Year 2025) - Payment Due January 31, 2025

3583 of 7093

LEGAL DESCRIPTION: T21 R22-E S15 PT OF NWSE	PARCEL NO: 089725	CONTROL NO: 89725
---	-------------------	-------------------

3.34	\$7,395.96	0.83789597	\$6,197.04	
------	------------	------------	------------	--

0	\$0.00	STAT	999999	STATE OF WISCONSIN
0.00428080	\$26.53	CNTY	36	MANITOWOC COUNTY
0.00234990	\$14.56	MUNI	36006	TOWN OF COOPERSTOWN
0.00750440	\$46.51	REG	051407	SCH D OF DENMARK
0.00063510	\$3.94	VTAE	001300	NORTHEAST WISCONSIN VTAE DISTRICT

Parcel Total:	\$91.54	
---------------	---------	--

LEGAL DESCRIPTION: T21 R22-E S15 PT OF SWNE	PARCEL NO: 089726	CONTROL NO: 89726
---	-------------------	-------------------

3	\$6,643.08	0.83789597	\$5,566.21	
---	------------	------------	------------	--

0	\$0.00	STAT	999999	STATE OF WISCONSIN
0.00428080	\$23.83	CNTY	36	MANITOWOC COUNTY
0.00234990	\$13.08	MUNI	36006	TOWN OF COOPERSTOWN
0.00750440	\$41.77	REG	051407	SCH D OF DENMARK
0.00063510	\$3.54	VTAE	001300	NORTHEAST WISCONSIN VTAE DISTRICT

Parcel Total:	\$82.22	
---------------	---------	--

LEGAL DESCRIPTION: T21 R22-E S15 PT OF SENW	PARCEL NO: 089727	CONTROL NO: 89727
---	-------------------	-------------------

0.45	\$996.47	0.83789597	\$834.94	
------	----------	------------	----------	--

0	\$0.00	STAT	999999	STATE OF WISCONSIN
0.00428080	\$3.57	CNTY	36	MANITOWOC COUNTY
0.00234990	\$1.96	MUNI	36006	TOWN OF COOPERSTOWN
0.00750440	\$6.27	REG	051407	SCH D OF DENMARK
0.00063510	\$0.53	VTAE	001300	NORTHEAST WISCONSIN VTAE DISTRICT

Parcel Total:	\$12.33	
---------------	---------	--



# State of Wisconsin / Department of Natural Resources

Tony Evers , Governor

, Secretary

2/5/2025

## Chapter 70.114 - Aids Payment Worksheet For Tax Year 2024(Payment Year 2025) - Payment Due January 31, 2025

3584 of 7093

LEGAL DESCRIPTION: T21 R22-E S15 PT OF NENW				PARCEL NO: 089728	CONTROL NO: 89728			
0.45	\$996.47	0.83789597	\$834.94					
				0	\$0.00	STAT	999999	STATE OF WISCONSIN
				0.00428080	\$3.57	CNTY	36	MANITOWOC COUNTY
				0.00234990	\$1.96	MUNI	36006	TOWN OF COOPERSTOWN
				0.00750440	\$6.27	REG	051407	SCH D OF DENMARK
				0.00063510	\$0.53	VTAE	001300	NORTHEAST WISCONSIN VTAE DISTRICT
Parcel Total:					\$12.33			

LEGAL DESCRIPTION: T21 R22-E S15 PT OF NWNE				PARCEL NO: 089729	CONTROL NO: 89729			
3.15	\$6,975.23	0.83789597	\$5,844.52					
				0	\$0.00	STAT	999999	STATE OF WISCONSIN
				0.00428080	\$25.02	CNTY	36	MANITOWOC COUNTY
				0.00234990	\$13.73	MUNI	36006	TOWN OF COOPERSTOWN
				0.00750440	\$43.86	REG	051407	SCH D OF DENMARK
				0.00063510	\$3.71	VTAE	001300	NORTHEAST WISCONSIN VTAE DISTRICT
Parcel Total:					\$86.32			

LEGAL DESCRIPTION: T21 R22-E S10 PT OF SWSE				PARCEL NO: 089730	CONTROL NO: 89730			
3.01	\$6,665.23	0.83789597	\$5,584.77					
				0	\$0.00	STAT	999999	STATE OF WISCONSIN
				0.00428080	\$23.91	CNTY	36	MANITOWOC COUNTY
				0.00234990	\$13.12	MUNI	36006	TOWN OF COOPERSTOWN
				0.00750440	\$41.91	REG	051407	SCH D OF DENMARK
				0.00063510	\$3.55	VTAE	001300	NORTHEAST WISCONSIN VTAE DISTRICT
Parcel Total:					\$82.49			



# State of Wisconsin / Department of Natural Resources

Tony Evers , Governor

, Secretary

2/5/2025

## Chapter 70.114 - Aids Payment Worksheet For Tax Year 2024(Payment Year 2025) - Payment Due January 31, 2025

3585 of 7093

LEGAL DESCRIPTION: T21 R22-E S10 PT OF NWSE				PARCEL NO: 089731				CONTROL NO: 89731			
1.65	\$3,653.69	0.83789597	\$3,061.41	0	\$0.00	STAT	999999	STATE OF WISCONSIN			
				0.00428080	\$13.11	CNTY	36	MANITOWOC COUNTY			
				0.00234990	\$7.19	MUNI	36006	TOWN OF COOPERSTOWN			
				0.00750440	\$22.97	REG	051407	SCH D OF DENMARK			
				0.00063510	\$1.94	VTAE	001300	NORTHEAST WISCONSIN VTAE DISTRICT			
Parcel Total:					\$45.21						

LEGAL DESCRIPTION: T21 R22-E S10 PT OF NESW				PARCEL NO: 089732				CONTROL NO: 89732			
4.86	\$10,761.79	0.83789597	\$9,017.26	0	\$0.00	STAT	999999	STATE OF WISCONSIN			
				0.00428080	\$38.60	CNTY	36	MANITOWOC COUNTY			
				0.00234990	\$21.19	MUNI	36006	TOWN OF COOPERSTOWN			
				0.00750440	\$67.67	REG	051407	SCH D OF DENMARK			
				0.00063510	\$5.73	VTAE	001300	NORTHEAST WISCONSIN VTAE DISTRICT			
Parcel Total:					\$133.19						

LEGAL DESCRIPTION: T21 R22-E S10 PT OF SENW				PARCEL NO: 089733				CONTROL NO: 89733			
6.2	\$13,729.04	0.83789597	\$11,503.51	0	\$0.00	STAT	999999	STATE OF WISCONSIN			
				0.00428080	\$49.24	CNTY	36	MANITOWOC COUNTY			
				0.00234990	\$27.03	MUNI	36006	TOWN OF COOPERSTOWN			
				0.00750440	\$86.33	REG	051407	SCH D OF DENMARK			
				0.00063510	\$7.31	VTAE	001300	NORTHEAST WISCONSIN VTAE DISTRICT			
Parcel Total:					\$169.91						



# State of Wisconsin / Department of Natural Resources

Tony Evers , Governor

, Secretary

2/5/2025

## Chapter 70.114 - Aids Payment Worksheet For Tax Year 2024(Payment Year 2025) - Payment Due January 31, 2025

3586 of 7093

LEGAL DESCRIPTION: T21 R22-E S10 PT OF NENW	PARCEL NO: 089734	CONTROL NO: 89734
---	-------------------	-------------------

3.92	\$8,680.29	0.83789597	\$7,273.18	
------	------------	------------	------------	--

0	\$0.00	STAT	999999	STATE OF WISCONSIN
0.00428080	\$31.13	CNTY	36	MANITOWOC COUNTY
0.00234990	\$17.09	MUNI	36006	TOWN OF COOPERSTOWN
0.00750440	\$54.58	REG	051407	SCH D OF DENMARK
0.00063510	\$4.62	VTAE	001300	NORTHEAST WISCONSIN VTAE DISTRICT

Parcel Total:	\$107.42
---------------	----------

LEGAL DESCRIPTION: T21 R22-E S03 PT OF SESW	PARCEL NO: 089735	CONTROL NO: 89735
---	-------------------	-------------------

2.63	\$5,823.76	0.83789597	\$4,879.71	
------	------------	------------	------------	--

0	\$0.00	STAT	999999	STATE OF WISCONSIN
0.00428080	\$20.89	CNTY	36	MANITOWOC COUNTY
0.00234990	\$11.47	MUNI	36006	TOWN OF COOPERSTOWN
0.00750440	\$36.62	REG	051407	SCH D OF DENMARK
0.00063510	\$3.10	VTAE	001300	NORTHEAST WISCONSIN VTAE DISTRICT

Parcel Total:	\$72.08
---------------	---------

LEGAL DESCRIPTION: T21 R22-E S03 PT OF SWSW	PARCEL NO: 089736	CONTROL NO: 89736
---	-------------------	-------------------

0.45	\$996.47	0.83789597	\$834.94	
------	----------	------------	----------	--

0	\$0.00	STAT	999999	STATE OF WISCONSIN
0.00428080	\$3.57	CNTY	36	MANITOWOC COUNTY
0.00234990	\$1.96	MUNI	36006	TOWN OF COOPERSTOWN
0.00750440	\$6.27	REG	051407	SCH D OF DENMARK
0.00063510	\$0.53	VTAE	001300	NORTHEAST WISCONSIN VTAE DISTRICT

Parcel Total:	\$12.33
---------------	---------



# State of Wisconsin / Department of Natural Resources

Tony Evers , Governor

, Secretary

2/5/2025

## Chapter 70.114 - Aids Payment Worksheet For Tax Year 2024(Payment Year 2025) - Payment Due January 31, 2025

3587 of 7093

LEGAL DESCRIPTION: T21 R22-E S03 PT OF NWSW	PARCEL NO: 089737	CONTROL NO: 89737
---	-------------------	-------------------

3.22	\$7,130.25	0.83789597	\$5,974.41	
------	------------	------------	------------	--

0	\$0.00	STAT	999999	STATE OF WISCONSIN
0.00428080	\$25.58	CNTY	36	MANITOWOC COUNTY
0.00234990	\$14.04	MUNI	36006	TOWN OF COOPERSTOWN
0.00750440	\$44.83	REG	051407	SCH D OF DENMARK
0.00063510	\$3.79	VTAE	001300	NORTHEAST WISCONSIN VTAE DISTRICT

Parcel Total:	\$88.24
---------------	---------

LEGAL DESCRIPTION: T21 R22-E S03 PT OF SWNW	PARCEL NO: 089738	CONTROL NO: 89738
---	-------------------	-------------------

3.22	\$7,130.25	0.83789597	\$5,974.41	
------	------------	------------	------------	--

0	\$0.00	STAT	999999	STATE OF WISCONSIN
0.00428080	\$25.58	CNTY	36	MANITOWOC COUNTY
0.00234990	\$14.04	MUNI	36006	TOWN OF COOPERSTOWN
0.00750440	\$44.83	REG	051407	SCH D OF DENMARK
0.00063510	\$3.79	VTAE	001300	NORTHEAST WISCONSIN VTAE DISTRICT

Parcel Total:	\$88.24
---------------	---------

LEGAL DESCRIPTION: T21 R22-E S03 PT OF NWNW	PARCEL NO: 089739	CONTROL NO: 89739
---	-------------------	-------------------

4.17	\$9,233.88	0.83789597	\$7,737.03	
------	------------	------------	------------	--

0	\$0.00	STAT	999999	STATE OF WISCONSIN
0.00428080	\$33.12	CNTY	36	MANITOWOC COUNTY
0.00234990	\$18.18	MUNI	36006	TOWN OF COOPERSTOWN
0.00750440	\$58.06	REG	051407	SCH D OF DENMARK
0.00063510	\$4.91	VTAE	001300	NORTHEAST WISCONSIN VTAE DISTRICT

Parcel Total:	\$114.27
---------------	----------



# State of Wisconsin / Department of Natural Resources

Tony Evers , Governor

, Secretary

2/5/2025

## Chapter 70.114 - Aids Payment Worksheet For Tax Year 2024(Payment Year 2025) - Payment Due January 31, 2025

3588 of 7093

LEGAL DESCRIPTION: T21 R22-E S10 PT OF SESW	PARCEL NO: 094926	CONTROL NO: 94926
---	-------------------	-------------------

0.2	\$455.23	0.83789597	\$381.44
-----	----------	------------	----------

0	\$0.00	STAT	999999	STATE OF WISCONSIN
0.00428080	\$1.63	CNTY	36	MANITOWOC COUNTY
0.00234990	\$0.90	MUNI	36006	TOWN OF COOPERSTOWN
0.00750440	\$2.86	REG	051407	SCH D OF DENMARK
0.00063510	\$0.24	VTAE	001300	NORTHEAST WISCONSIN VTAE DISTRICT

Parcel Total:	\$5.63
---------------	--------

LEGAL DESCRIPTION: T21 R22-E S03 PT OF NESW	PARCEL NO: 094927	CONTROL NO: 94927
---	-------------------	-------------------

0.1	\$227.62	0.83789597	\$190.72
-----	----------	------------	----------

0	\$0.00	STAT	999999	STATE OF WISCONSIN
0.00428080	\$0.82	CNTY	36	MANITOWOC COUNTY
0.00234990	\$0.45	MUNI	36006	TOWN OF COOPERSTOWN
0.00750440	\$1.43	REG	051407	SCH D OF DENMARK
0.00063510	\$0.12	VTAE	001300	NORTHEAST WISCONSIN VTAE DISTRICT

Parcel Total:	\$2.82
---------------	--------

File Number Total:	\$2,135.00
--------------------	------------





# State of Wisconsin / Department of Natural Resources

Tony Evers , Governor

, Secretary

2/5/2025

## Chapter 70.114 - Aids Payment Worksheet For Tax Year 2024(Payment Year 2025) - Payment Due January 31, 2025

3589 of 7093

FILE NO: W 1316 *		DATE OF PURCHASE: 10/09/1998		GRANTOR: RICHARD F MORRISSEY	
LEGAL DESCRIPTION: T21 R22-E S22 PT OF NWSW		PARCEL NO: 3-022-010-001.00		CONTROL NO: 80852	
38.5	\$82,676.90	0.83789597	\$69,274.64		
		0	\$0.00	STAT 999999	STATE OF WISCONSIN
		0.00428080	\$296.55	CNTY 36	MANITOWOC COUNTY
		0.00234990	\$162.79	MUNI 36006	TOWN OF COOPERSTOWN
		0.00750440	\$519.87	REG 051407	SCH D OF DENMARK
		0.00063510	\$44.00	VTAE 001300	NORTHEAST WISCONSIN VTAE DISTRICT
Parcel Total:			\$1,023.21		

LEGAL DESCRIPTION: T21 R22-E S22 SWSW		PARCEL NO: 3-022-011-000.00		CONTROL NO: 80853	
40	\$84,039.70	0.83789597	\$70,416.53		
		0	\$0.00	STAT 999999	STATE OF WISCONSIN
		0.00428080	\$301.44	CNTY 36	MANITOWOC COUNTY
		0.00234990	\$165.47	MUNI 36006	TOWN OF COOPERSTOWN
		0.00750440	\$528.44	REG 051407	SCH D OF DENMARK
		0.00063510	\$44.72	VTAE 001300	NORTHEAST WISCONSIN VTAE DISTRICT
Parcel Total:			\$1,040.07		

File Number Total:	\$2,063.28
--------------------	------------

Municipality Total:	\$4,198.28
---------------------	------------



# State of Wisconsin / Department of Natural Resources

Tony Evers , Governor

, Secretary

2/5/2025

## Chapter 70.114 - Aids Payment Worksheet For Tax Year 2024(Payment Year 2025) - Payment Due January 31, 2025

3590 of 7093

DETAIL FOR TOWN OF EATON, MANITOWOC COUNTY

Acres	Est. Adjust. Purch. Price	Level of Assessment	Adjusted Local Value	Net Gen. Tax Rate	Calc. Aid Pay Amount	----- Taxing Jurisdiction ----- Type	Code	Description
FILE NO: W 1223 B			DATE OF PURCHASE: 02/09/1996			GRANTOR: EDWARD STRECKERT JR.		
LEGAL DESCRIPTION: T18 R21-E S07 PT OF NWSW			PARCEL NO: 4-007-010-002.00			CONTROL NO: 76270		
7.09	\$6,712.93	0.69470564	\$4,663.51					
				0	\$0.00	STAT	999999	STATE OF WISCONSIN
				0.00517860	\$24.15	CNTY	36	MANITOWOC COUNTY
				0.00429360	\$20.02	MUNI	36008	TOWN OF EATON
				0.00942890	\$43.97	REG	365866	SCH D OF VALDERS AREA
				0.00070030	\$3.27	VTAE	001100	LAKESHORE VTAE DISTRICT
<b>Parcel Total:</b>					<b>\$91.41</b>			

File Number Total: \$91.41

FILE NO: W 1716 *			DATE OF PURCHASE: 08/27/2007			GRANTOR: Evelyn L Riesterer		
LEGAL DESCRIPTION: T18 R21-E S18 LT1-CSM1018930			PARCEL NO: 004-018-016-008.00			CONTROL NO: 97884		
3.17	\$18,656.82	0.69470564	\$12,961.00					
				0	\$0.00	STAT	999999	STATE OF WISCONSIN
				0.00517860	\$67.12	CNTY	36	MANITOWOC COUNTY
				0.00429360	\$55.65	MUNI	36008	TOWN OF EATON
				0.00942890	\$122.21	REG	365866	SCH D OF VALDERS AREA
				0.00070030	\$9.08	VTAE	001100	LAKESHORE VTAE DISTRICT
<b>Parcel Total:</b>					<b>\$254.06</b>			

File Number Total: \$254.06



# State of Wisconsin / Department of Natural Resources

Tony Evers , Governor

, Secretary

2/5/2025

## Chapter 70.114 - Aids Payment Worksheet For Tax Year 2024(Payment Year 2025) - Payment Due January 31, 2025

3591 of 7093

FILE NO: WM 60251 *				DATE OF PURCHASE: 09/23/2014				GRANTOR: Rockea Hunting Club, Inc.			
LEGAL DESCRIPTION: T18 R21-E S06 PT OF SESW				PARCEL NO: 004-006-012-001.00				CONTROL NO: 130185			
5	\$1,275.22	0.69470564	\$885.90								
				0	\$0.00	STAT	999999	STATE OF WISCONSIN			
				0.00517860	\$4.59	CNTY	36	MANITOWOC COUNTY			
				0.00429360	\$3.80	MUNI	36008	TOWN OF EATON			
				0.00942890	\$8.35	REG	365866	SCH D OF VALDERS AREA			
				0.00070030	\$0.62	VTAE	001100	LAKESHORE VTAE DISTRICT			
Parcel Total:					\$17.36						

LEGAL DESCRIPTION: T18 R21-E S08 PT OF NWSW				PARCEL NO: 004-008-010-002.00				CONTROL NO: 130186			
15	\$34,005.78	0.69470564	\$23,624.01								
				0	\$0.00	STAT	999999	STATE OF WISCONSIN			
				0.00517860	\$122.34	CNTY	36	MANITOWOC COUNTY			
				0.00429360	\$101.43	MUNI	36008	TOWN OF EATON			
				0.00942890	\$222.75	REG	365866	SCH D OF VALDERS AREA			
				0.00070030	\$16.54	VTAE	001100	LAKESHORE VTAE DISTRICT			
Parcel Total:					\$463.06						

File Number Total:					\$480.42						
--------------------	--	--	--	--	----------	--	--	--	--	--	--

Municipality Total:					\$825.89						
---------------------	--	--	--	--	----------	--	--	--	--	--	--



# State of Wisconsin / Department of Natural Resources

Tony Evers , Governor

, Secretary

2/5/2025

## Chapter 70.114 - Aids Payment Worksheet For Tax Year 2024(Payment Year 2025) - Payment Due January 31, 2025

3592 of 7093

DETAIL FOR TOWN OF GIBSON, MANITOWOC COUNTY

Acres	Est. Adjust. Purch. Price	Level of Assessment	Adjusted Local Value	Net Gen. Tax Rate	Calc. Aid Pay Amount	Taxing Jurisdiction Type	Code	Description
FILE NO: P 1828 B			DATE OF PURCHASE: 12/16/2003			GRANTOR: CANADIAN NATIONAL RAILROAD C		
LEGAL DESCRIPTION: T21 R23-E S31 PT OF SWSE				PARCEL NO: 089699		CONTROL NO: 89699		
1.14	\$3,274.03	0.71357702	\$2,336.27					
				0	\$0.00	STAT	999999	STATE OF WISCONSIN
				0.00497160	\$11.62	CNTY	36	MANITOWOC COUNTY
				0.00241870	\$5.65	MUNI	36012	TOWN OF GIBSON
				0.00841870	\$19.67	REG	363661	SCH D OF MISHICOT
				0.00071330	\$1.67	VTAE	001100	LAKESHORE VTAE DISTRICT
<b>Parcel Total:</b>					<b>\$38.61</b>			

LEGAL DESCRIPTION: T21 R23-E S31 PT OF SESW				PARCEL NO: 089700		CONTROL NO: 89700		
2.97	\$8,529.69	0.71357702	\$6,086.59					
				0	\$0.00	STAT	999999	STATE OF WISCONSIN
				0.00497160	\$30.26	CNTY	36	MANITOWOC COUNTY
				0.00241870	\$14.72	MUNI	36012	TOWN OF GIBSON
				0.00841870	\$51.24	REG	363661	SCH D OF MISHICOT
				0.00071330	\$4.34	VTAE	001100	LAKESHORE VTAE DISTRICT
<b>Parcel Total:</b>					<b>\$100.56</b>			



# State of Wisconsin / Department of Natural Resources

Tony Evers , Governor

, Secretary

2/5/2025

## Chapter 70.114 - Aids Payment Worksheet For Tax Year 2024(Payment Year 2025) - Payment Due January 31, 2025

3593 of 7093

LEGAL DESCRIPTION: T21 R23-E S31 PT OF NESW				PARCEL NO: 089701				CONTROL NO: 89701	
1.39	\$3,992.01	0.71357702	\$2,848.61	0	\$0.00	STAT	999999	STATE OF WISCONSIN	
				0.00497160	\$14.16	CNTY	36	MANITOWOC COUNTY	
				0.00241870	\$6.89	MUNI	36012	TOWN OF GIBSON	
				0.00841870	\$23.98	REG	363661	SCH D OF MISHICOT	
				0.00071330	\$2.03	VTAE	001100	LAKESHORE VTAE DISTRICT	
Parcel Total:					\$47.06				

LEGAL DESCRIPTION: T21 R23-E S31 PT OF NWSW				PARCEL NO: 089702				CONTROL NO: 89702	
2.85	\$8,185.05	0.71357702	\$5,840.66	0	\$0.00	STAT	999999	STATE OF WISCONSIN	
				0.00497160	\$29.04	CNTY	36	MANITOWOC COUNTY	
				0.00241870	\$14.13	MUNI	36012	TOWN OF GIBSON	
				0.00841870	\$49.17	REG	363661	SCH D OF MISHICOT	
				0.00071330	\$4.17	VTAE	001100	LAKESHORE VTAE DISTRICT	
Parcel Total:					\$96.51				

LEGAL DESCRIPTION: T21 R23-E S31 PT OF SWNW				PARCEL NO: 089703				CONTROL NO: 89703	
1.93	\$5,542.87	0.71357702	\$3,955.26	0	\$0.00	STAT	999999	STATE OF WISCONSIN	
				0.00497160	\$19.66	CNTY	36	MANITOWOC COUNTY	
				0.00241870	\$9.57	MUNI	36012	TOWN OF GIBSON	
				0.00841870	\$33.30	REG	363661	SCH D OF MISHICOT	
				0.00071330	\$2.82	VTAE	001100	LAKESHORE VTAE DISTRICT	
Parcel Total:					\$65.35				



# State of Wisconsin / Department of Natural Resources

Tony Evers , Governor

, Secretary

2/5/2025

## Chapter 70.114 - Aids Payment Worksheet For Tax Year 2024(Payment Year 2025) - Payment Due January 31, 2025

3594 of 7093

File Number Total: \$348.09

FILE NO: PR 40151 \*

DATE OF PURCHASE: 12/06/2012

GRANTOR: Thompson Family Trust

LEGAL DESCRIPTION: T21 R23-E S25 PT OF NWNW

PARCEL NO: 006-025-006-002.00

CONTROL NO: 125398

10.64 \$44,543.21 0.71357702 \$31,785.01

0 \$0.00 STAT 999999 STATE OF WISCONSIN

0.00497160 \$158.02 CNTY 36 MANITOWOC COUNTY

0.00241870 \$76.88 MUNI 36012 TOWN OF GIBSON

0.00841870 \$267.59 REG 363661 SCH D OF MISHICOT

0.00071330 \$22.67 VTAE 001100 LAKESHORE VTAE DISTRICT

Parcel Total: \$525.16

LEGAL DESCRIPTION: T21 R23-E S25 PT OF SWNW

PARCEL NO: 006-025-007-000.00; 006-025-007-002.00

CONTROL NO: 125399

14.23 \$31,618.97 0.71357702 \$22,562.57

0 \$0.00 STAT 999999 STATE OF WISCONSIN

0.00497160 \$112.17 CNTY 36 MANITOWOC COUNTY

0.00241870 \$54.57 MUNI 36012 TOWN OF GIBSON

0.00841870 \$189.95 REG 363661 SCH D OF MISHICOT

0.00071330 \$16.09 VTAE 001100 LAKESHORE VTAE DISTRICT

Parcel Total: \$372.78



# State of Wisconsin / Department of Natural Resources

Tony Evers , Governor

, Secretary

2/5/2025

## Chapter 70.114 - Aids Payment Worksheet For Tax Year 2024(Payment Year 2025) - Payment Due January 31, 2025

3595 of 7093

LEGAL DESCRIPTION: T21 R23-E S25 PT OF NWSW	PARCEL NO: 006-025-010-001.00	CONTROL NO: 125400
---	-------------------------------	--------------------

4	\$13,949.43	0.71357702	\$9,953.99
---	-------------	------------	------------

0	\$0.00	STAT	999999	STATE OF WISCONSIN
0.00497160	\$49.49	CNTY	36	MANITOWOC COUNTY
0.00241870	\$24.08	MUNI	36012	TOWN OF GIBSON
0.00841870	\$83.80	REG	363661	SCH D OF MISHICOT
0.00071330	\$7.10	VTAE	001100	LAKESHORE VTAE DISTRICT

Parcel Total:	\$164.47
---------------	----------

LEGAL DESCRIPTION: T21 R23-E S25 PT OF SENW	PARCEL NO: 006-025-008-000.00	CONTROL NO: 125402
---	-------------------------------	--------------------

11.03	\$15,895.81	0.71357702	\$11,342.89
-------	-------------	------------	-------------

0	\$0.00	STAT	999999	STATE OF WISCONSIN
0.00497160	\$56.39	CNTY	36	MANITOWOC COUNTY
0.00241870	\$27.44	MUNI	36012	TOWN OF GIBSON
0.00841870	\$95.49	REG	363661	SCH D OF MISHICOT
0.00071330	\$8.09	VTAE	001100	LAKESHORE VTAE DISTRICT

Parcel Total:	\$187.41
---------------	----------

File Number Total:	\$1,249.82
--------------------	------------



# State of Wisconsin / Department of Natural Resources

Tony Evers , Governor

, Secretary

2/5/2025

## Chapter 70.114 - Aids Payment Worksheet For Tax Year 2024(Payment Year 2025) - Payment Due January 31, 2025

3596 of 7093

FILE NO: PR 40248 *				DATE OF PURCHASE: 08/06/2019				GRANTOR: Oran G Kaminski, et al			
LEGAL DESCRIPTION: T21 R23-E S25 PT OF NWSW				PARCEL NO: 006-025-010-004.00				CONTROL NO: 135109			
10.66	\$39,327.93	0.71357702	\$28,063.51								
				0	\$0.00	STAT	999999	STATE OF WISCONSIN			
				0.00497160	\$139.52	CNTY	36	MANITOWOC COUNTY			
				0.00241870	\$67.88	MUNI	36012	TOWN OF GIBSON			
				0.00841870	\$236.26	REG	363661	SCH D OF MISHICOT			
				0.00071330	\$20.02	VTAE	001100	LAKESHORE VTAE DISTRICT			
Parcel Total:					\$463.68						

LEGAL DESCRIPTION: T21 R23-E S25 PT OF SWSW				PARCEL NO: 006-025-011-003.00				CONTROL NO: 135110			
16.14	\$59,452.77	0.71357702	\$42,424.13								
				0	\$0.00	STAT	999999	STATE OF WISCONSIN			
				0.00497160	\$210.92	CNTY	36	MANITOWOC COUNTY			
				0.00241870	\$102.61	MUNI	36012	TOWN OF GIBSON			
				0.00841870	\$357.16	REG	363661	SCH D OF MISHICOT			
				0.00071330	\$30.26	VTAE	001100	LAKESHORE VTAE DISTRICT			
Parcel Total:					\$700.95						

File Number Total:					\$1,164.63						
--------------------	--	--	--	--	------------	--	--	--	--	--	--





# State of Wisconsin / Department of Natural Resources

Tony Evers , Governor

, Secretary

2/5/2025

## Chapter 70.114 - Aids Payment Worksheet For Tax Year 2024(Payment Year 2025) - Payment Due January 31, 2025

3597 of 7093

FILE NO: PR 40276 *		DATE OF PURCHASE: 09/22/2022		GRANTOR: Tod A Geimer	
LEGAL DESCRIPTION: T21 R23-E S23 PT OF SENE		PARCEL NO: 006-023-004-003.00		CONTROL NO: 142248	
1.94	\$42,380.64	0.71357702	\$30,241.85		
		0	\$0.00	STAT 999999	STATE OF WISCONSIN
		0.00497160	\$150.35	CNTY 36	MANITOWOC COUNTY
		0.00241870	\$73.15	MUNI 36012	TOWN OF GIBSON
		0.00841870	\$254.60	REG 363661	SCH D OF MISHICOT
		0.00071330	\$21.57	VTAE 001100	LAKESHORE VTAE DISTRICT
Parcel Total:			\$499.67		
File Number Total:			\$499.67		
Municipality Total:			\$3,262.21		



# State of Wisconsin / Department of Natural Resources

Tony Evers , Governor

, Secretary

2/5/2025

## Chapter 70.114 - Aids Payment Worksheet For Tax Year 2024(Payment Year 2025) - Payment Due January 31, 2025

3598 of 7093

DETAIL FOR TOWN OF KOSSUTH, MANITOWOC COUNTY

Acres	Est. Adjust. Purch. Price	Level of Assessment	Adjusted Local Value	Net Gen. Tax Rate	Calc. Aid Pay Amount	Taxing Jurisdiction Type	Code	Description
FILE NO: P 1828 B			DATE OF PURCHASE: 12/16/2003			GRANTOR: CANADIAN NATIONAL RAILROAD C		
LEGAL DESCRIPTION: T20 R23-E S25 PT OF NWSW				PARCEL NO: 089667		CONTROL NO: 89667		
2.11	\$4,822.20	0.56557865	\$2,727.34					
				0	\$0.00	STAT	999999	STATE OF WISCONSIN
				0.00639660	\$17.45	CNTY	36	MANITOWOC COUNTY
				0.00260460	\$7.10	MUNI	36014	TOWN OF KOSSUTH
				0.01188620	\$32.42	REG	363290	SCH D OF MANITOWOC
				0.00091770	\$2.50	VTAE	001100	LAKESHORE VTAE DISTRICT
<b>Parcel Total:</b>					<b>\$59.47</b>			

LEGAL DESCRIPTION: T20 R23-E S25 PT OF SWNW				PARCEL NO: 089668		CONTROL NO: 89668		
2.02	\$4,616.52	0.56557865	\$2,611.01					
				0	\$0.00	STAT	999999	STATE OF WISCONSIN
				0.00639660	\$16.70	CNTY	36	MANITOWOC COUNTY
				0.00260460	\$6.80	MUNI	36014	TOWN OF KOSSUTH
				0.01188620	\$31.03	REG	363290	SCH D OF MANITOWOC
				0.00091770	\$2.40	VTAE	001100	LAKESHORE VTAE DISTRICT
<b>Parcel Total:</b>					<b>\$56.93</b>			



# State of Wisconsin / Department of Natural Resources

Tony Evers , Governor

, Secretary

2/5/2025

## Chapter 70.114 - Aids Payment Worksheet For Tax Year 2024(Payment Year 2025) - Payment Due January 31, 2025

3599 of 7093

LEGAL DESCRIPTION: T20 R23-E S26 PT OF SENE				PARCEL NO: 089669				CONTROL NO: 89669	
1.1	\$2,513.95	0.56557865	\$1,421.84						
				0	\$0.00	STAT	999999	STATE OF WISCONSIN	
				0.00639660	\$9.09	CNTY	36	MANITOWOC COUNTY	
				0.00260460	\$3.70	MUNI	36014	TOWN OF KOSSUTH	
				0.01188620	\$16.90	REG	363290	SCH D OF MANITOWOC	
				0.00091770	\$1.30	VTAE	001100	LAKESHORE VTAE DISTRICT	
Parcel Total:					\$30.99				

LEGAL DESCRIPTION: T20 R23-E S26 PT OF NENE				PARCEL NO: 089670				CONTROL NO: 89670	
3.11	\$7,107.61	0.56557865	\$4,019.91						
				0	\$0.00	STAT	999999	STATE OF WISCONSIN	
				0.00639660	\$25.71	CNTY	36	MANITOWOC COUNTY	
				0.00260460	\$10.47	MUNI	36014	TOWN OF KOSSUTH	
				0.01188620	\$47.78	REG	363290	SCH D OF MANITOWOC	
				0.00091770	\$3.69	VTAE	001100	LAKESHORE VTAE DISTRICT	
Parcel Total:					\$87.65				

LEGAL DESCRIPTION: T20 R23-E S23 PT OF SESE				PARCEL NO: 089671				CONTROL NO: 89671	
3.06	\$6,993.35	0.56557865	\$3,955.29						
				0	\$0.00	STAT	999999	STATE OF WISCONSIN	
				0.00639660	\$25.30	CNTY	36	MANITOWOC COUNTY	
				0.00260460	\$10.30	MUNI	36014	TOWN OF KOSSUTH	
				0.01083190	\$42.84	REG	363661	SCH D OF MISHICOT	
				0.00091770	\$3.63	VTAE	001100	LAKESHORE VTAE DISTRICT	
Parcel Total:					\$82.07				



# State of Wisconsin / Department of Natural Resources

Tony Evers , Governor

, Secretary

2/5/2025

## Chapter 70.114 - Aids Payment Worksheet For Tax Year 2024(Payment Year 2025) - Payment Due January 31, 2025

3600 of 7093

LEGAL DESCRIPTION: T20 R23-E S23 PT OF NESE				PARCEL NO: 089672				CONTROL NO: 89672			
3.63	\$8,296.02	0.56557865	\$4,692.05								
				0	\$0.00	STAT	999999	STATE OF WISCONSIN			
				0.00639660	\$30.01	CNTY	36	MANITOWOC COUNTY			
				0.00260460	\$12.22	MUNI	36014	TOWN OF KOSSUTH			
				0.01083190	\$50.82	REG	363661	SCH D OF MISHICOT			
				0.00091770	\$4.31	VTAE	001100	LAKESHORE VTAE DISTRICT			
Parcel Total:					\$97.36						

LEGAL DESCRIPTION: T20 R23-E S23 PT OF SENE				PARCEL NO: 089673				CONTROL NO: 89673			
0.17	\$388.52	0.56557865	\$219.74								
				0	\$0.00	STAT	999999	STATE OF WISCONSIN			
				0.00639660	\$1.41	CNTY	36	MANITOWOC COUNTY			
				0.00260460	\$0.57	MUNI	36014	TOWN OF KOSSUTH			
				0.01083190	\$2.38	REG	363661	SCH D OF MISHICOT			
				0.00091770	\$0.20	VTAE	001100	LAKESHORE VTAE DISTRICT			
Parcel Total:					\$4.56						

LEGAL DESCRIPTION: T20 R23-E S23 PT OF SWNE				PARCEL NO: 089674				CONTROL NO: 89674			
3.89	\$8,890.24	0.56557865	\$5,028.13								
				0	\$0.00	STAT	999999	STATE OF WISCONSIN			
				0.00639660	\$32.16	CNTY	36	MANITOWOC COUNTY			
				0.00260460	\$13.10	MUNI	36014	TOWN OF KOSSUTH			
				0.01083190	\$54.46	REG	363661	SCH D OF MISHICOT			
				0.00091770	\$4.61	VTAE	001100	LAKESHORE VTAE DISTRICT			
Parcel Total:					\$104.33						



# State of Wisconsin / Department of Natural Resources

Tony Evers , Governor

, Secretary

2/5/2025

## Chapter 70.114 - Aids Payment Worksheet For Tax Year 2024(Payment Year 2025) - Payment Due January 31, 2025

3601 of 7093

LEGAL DESCRIPTION: T20 R23-E S23 PT OF NWNE	PARCEL NO: 089675	CONTROL NO: 89675
---	-------------------	-------------------

0.4	\$914.16	0.56557865	\$517.03	
-----	----------	------------	----------	--

0	\$0.00	STAT	999999	STATE OF WISCONSIN
0.00639660	\$3.31	CNTY	36	MANITOWOC COUNTY
0.00260460	\$1.35	MUNI	36014	TOWN OF KOSSUTH
0.01083190	\$5.60	REG	363661	SCH D OF MISHICOT
0.00091770	\$0.47	VTAE	001100	LAKESHORE VTAE DISTRICT

Parcel Total:	\$10.73
---------------	---------

LEGAL DESCRIPTION: T20 R23-E S10 PT OF SWSE	PARCEL NO: 089686	CONTROL NO: 89686
---	-------------------	-------------------

4.8	\$10,969.95	0.56557865	\$6,204.37	
-----	-------------	------------	------------	--

0	\$0.00	STAT	999999	STATE OF WISCONSIN
0.00639660	\$39.69	CNTY	36	MANITOWOC COUNTY
0.00260460	\$16.16	MUNI	36014	TOWN OF KOSSUTH
0.01083190	\$67.20	REG	363661	SCH D OF MISHICOT
0.00091770	\$5.69	VTAE	001100	LAKESHORE VTAE DISTRICT

Parcel Total:	\$128.74
---------------	----------

LEGAL DESCRIPTION: T20 R23-E S10 PT OF NWSE	PARCEL NO: 089687	CONTROL NO: 89687
---	-------------------	-------------------

1.05	\$2,399.67	0.56557865	\$1,357.20	
------	------------	------------	------------	--

0	\$0.00	STAT	999999	STATE OF WISCONSIN
0.00639660	\$8.68	CNTY	36	MANITOWOC COUNTY
0.00260460	\$3.53	MUNI	36014	TOWN OF KOSSUTH
0.01083190	\$14.70	REG	363661	SCH D OF MISHICOT
0.00091770	\$1.25	VTAE	001100	LAKESHORE VTAE DISTRICT

Parcel Total:	\$28.16
---------------	---------



# State of Wisconsin / Department of Natural Resources

Tony Evers , Governor

, Secretary

2/5/2025

## Chapter 70.114 - Aids Payment Worksheet For Tax Year 2024(Payment Year 2025) - Payment Due January 31, 2025

3602 of 7093

LEGAL DESCRIPTION: T20 R23-E S10 PT OF NESW      PARCEL NO: 089688      CONTROL NO: 89688

2.56      \$5,850.64      0.56557865      \$3,309.00

0	\$0.00	STAT	999999	STATE OF WISCONSIN
0.00639660	\$21.17	CNTY	36	MANITOWOC COUNTY
0.00260460	\$8.62	MUNI	36014	TOWN OF KOSSUTH
0.01083190	\$35.84	REG	363661	SCH D OF MISHICOT
0.00091770	\$3.04	VTAE	001100	LAKESHORE VTAE DISTRICT

Parcel Total:      \$68.67

LEGAL DESCRIPTION: T20 R23-E S10 PT OF NESW      PARCEL NO: 089689      CONTROL NO: 89689

2.89      \$6,604.83      0.56557865      \$3,735.55

0	\$0.00	STAT	999999	STATE OF WISCONSIN
0.00639660	\$23.89	CNTY	36	MANITOWOC COUNTY
0.00260460	\$9.73	MUNI	36014	TOWN OF KOSSUTH
0.01083190	\$40.46	REG	363661	SCH D OF MISHICOT
0.00091770	\$3.43	VTAE	001100	LAKESHORE VTAE DISTRICT

Parcel Total:      \$77.51

LEGAL DESCRIPTION: T20 R23-E S10 PT OF SWNW      PARCEL NO: 089690      CONTROL NO: 89690

0.75      \$1,714.06      0.56557865      \$969.43

0	\$0.00	STAT	999999	STATE OF WISCONSIN
0.00639660	\$6.20	CNTY	36	MANITOWOC COUNTY
0.00260460	\$2.52	MUNI	36014	TOWN OF KOSSUTH
0.01083190	\$10.50	REG	363661	SCH D OF MISHICOT
0.00091770	\$0.89	VTAE	001100	LAKESHORE VTAE DISTRICT

Parcel Total:      \$20.11



# State of Wisconsin / Department of Natural Resources

Tony Evers , Governor

, Secretary

2/5/2025

## Chapter 70.114 - Aids Payment Worksheet For Tax Year 2024(Payment Year 2025) - Payment Due January 31, 2025

3603 of 7093

LEGAL DESCRIPTION: T20 R23-E S10 PT OF NWNW	PARCEL NO: 089691	CONTROL NO: 89691
---	-------------------	-------------------

3.72	\$8,501.72	0.56557865	\$4,808.39	
------	------------	------------	------------	--

0	\$0.00	STAT	999999	STATE OF WISCONSIN
0.00639660	\$30.76	CNTY	36	MANITOWOC COUNTY
0.00260460	\$12.52	MUNI	36014	TOWN OF KOSSUTH
0.01083190	\$52.08	REG	363661	SCH D OF MISHICOT
0.00091770	\$4.41	VTAE	001100	LAKESHORE VTAE DISTRICT

Parcel Total:	\$99.77
---------------	---------

LEGAL DESCRIPTION: T20 R23-E S03 PT OF SWSW	PARCEL NO: 089692	CONTROL NO: 89692
---	-------------------	-------------------

1.04	\$2,376.83	0.56557865	\$1,344.28	
------	------------	------------	------------	--

0	\$0.00	STAT	999999	STATE OF WISCONSIN
0.00639660	\$8.60	CNTY	36	MANITOWOC COUNTY
0.00260460	\$3.50	MUNI	36014	TOWN OF KOSSUTH
0.01083190	\$14.56	REG	363661	SCH D OF MISHICOT
0.00091770	\$1.23	VTAE	001100	LAKESHORE VTAE DISTRICT

Parcel Total:	\$27.89
---------------	---------

LEGAL DESCRIPTION: T20 R23-E S04 PT OF SESE	PARCEL NO: 089693	CONTROL NO: 89693
---	-------------------	-------------------

2.65	\$6,056.33	0.56557865	\$3,425.33	
------	------------	------------	------------	--

0	\$0.00	STAT	999999	STATE OF WISCONSIN
0.00639660	\$21.91	CNTY	36	MANITOWOC COUNTY
0.00260460	\$8.92	MUNI	36014	TOWN OF KOSSUTH
0.01083190	\$37.10	REG	363661	SCH D OF MISHICOT
0.00091770	\$3.14	VTAE	001100	LAKESHORE VTAE DISTRICT

Parcel Total:	\$71.07
---------------	---------



# State of Wisconsin / Department of Natural Resources

Tony Evers , Governor

, Secretary

2/5/2025

## Chapter 70.114 - Aids Payment Worksheet For Tax Year 2024(Payment Year 2025) - Payment Due January 31, 2025

3604 of 7093

LEGAL DESCRIPTION: T20 R23-E S04 PT OF NESE	PARCEL NO: 089694	CONTROL NO: 89694
---	-------------------	-------------------

2.48	\$5,667.81	0.56557865	\$3,205.59	
------	------------	------------	------------	--

0	\$0.00	STAT	999999	STATE OF WISCONSIN
0.00639660	\$20.51	CNTY	36	MANITOWOC COUNTY
0.00260460	\$8.35	MUNI	36014	TOWN OF KOSSUTH
0.01083190	\$34.72	REG	363661	SCH D OF MISHICOT
0.00091770	\$2.94	VTAE	001100	LAKESHORE VTAE DISTRICT

Parcel Total:	\$66.52
---------------	---------

LEGAL DESCRIPTION: T20 R23-E S04 PT OF NWSE	PARCEL NO: 089695	CONTROL NO: 89695
---	-------------------	-------------------

1.86	\$4,250.85	0.56557865	\$2,404.19	
------	------------	------------	------------	--

0	\$0.00	STAT	999999	STATE OF WISCONSIN
0.00639660	\$15.38	CNTY	36	MANITOWOC COUNTY
0.00260460	\$6.26	MUNI	36014	TOWN OF KOSSUTH
0.01083190	\$26.04	REG	363661	SCH D OF MISHICOT
0.00091770	\$2.21	VTAE	001100	LAKESHORE VTAE DISTRICT

Parcel Total:	\$49.89
---------------	---------

LEGAL DESCRIPTION: T20 R23-E S04 PT OF SWNE	PARCEL NO: 089696	CONTROL NO: 89696
---	-------------------	-------------------

3.57	\$8,158.90	0.56557865	\$4,614.50	
------	------------	------------	------------	--

0	\$0.00	STAT	999999	STATE OF WISCONSIN
0.00639660	\$29.52	CNTY	36	MANITOWOC COUNTY
0.00260460	\$12.02	MUNI	36014	TOWN OF KOSSUTH
0.01083190	\$49.98	REG	363661	SCH D OF MISHICOT
0.00091770	\$4.23	VTAE	001100	LAKESHORE VTAE DISTRICT

Parcel Total:	\$95.75
---------------	---------





# State of Wisconsin / Department of Natural Resources

Tony Evers , Governor

, Secretary

2/5/2025

## Chapter 70.114 - Aids Payment Worksheet For Tax Year 2024(Payment Year 2025) - Payment Due January 31, 2025

3605 of 7093

LEGAL DESCRIPTION: T20 R23-E S04 PT OF NWNE	PARCEL NO: 089697	CONTROL NO: 89697
---	-------------------	-------------------

0.6	\$1,371.25	0.56557865	\$775.55	
-----	------------	------------	----------	--

0	\$0.00	STAT	999999	STATE OF WISCONSIN
0.00639660	\$4.96	CNTY	36	MANITOWOC COUNTY
0.00260460	\$2.02	MUNI	36014	TOWN OF KOSSUTH
0.01083190	\$8.40	REG	363661	SCH D OF MISHICOT
0.00091770	\$0.71	VTAE	001100	LAKESHORE VTAE DISTRICT

Parcel Total:	\$16.09
---------------	---------

LEGAL DESCRIPTION: T20 R23-E S04 PT OF NENW	PARCEL NO: 089698	CONTROL NO: 89698
---	-------------------	-------------------

3.26	\$7,450.44	0.56557865	\$4,213.81	
------	------------	------------	------------	--

0	\$0.00	STAT	999999	STATE OF WISCONSIN
0.00639660	\$26.95	CNTY	36	MANITOWOC COUNTY
0.00260460	\$10.98	MUNI	36014	TOWN OF KOSSUTH
0.01083190	\$45.64	REG	363661	SCH D OF MISHICOT
0.00091770	\$3.87	VTAE	001100	LAKESHORE VTAE DISTRICT

Parcel Total:	\$87.44
---------------	---------

File Number Total:	\$1,371.70
--------------------	------------

Municipality Total:	\$1,371.70
---------------------	------------



# State of Wisconsin / Department of Natural Resources

Tony Evers , Governor

, Secretary

2/5/2025

## Chapter 70.114 - Aids Payment Worksheet For Tax Year 2024(Payment Year 2025) - Payment Due January 31, 2025

3606 of 7093

DETAIL FOR TOWN OF NEWTON, MANITOWOC COUNTY

Acres	Est. Adjust. Purch. Price	Level of Assessment	Adjusted Local Value	Net Gen. Tax Rate	Calc. Aid Pay Amount	Taxing Jurisdiction Type	Code	Description
FILE NO: PR 40194 *			DATE OF PURCHASE: 10/29/2015			GRANTOR: Wisconsin Central Limited		
LEGAL DESCRIPTION: T18 R23-E S34 PT OF SWNE				PARCEL NO: 014-034-020-000.00		CONTROL NO: 125662		
1.83	\$1,584.01	0.89202907	\$1,412.98					
				0	\$0.00	STAT	999999	STATE OF WISCONSIN
				0.004013	\$5.67	CNTY	36	MANITOWOC COUNTY
				0.00120710	\$1.71	MUNI	36028	TOWN OF NEWTON
				0.00745670	\$10.54	REG	363290	SCH D OF MANITOWOC
				0.00057570	\$0.81	VTAE	001100	LAKESHORE VTAE DISTRICT
<b>Parcel Total:</b>					<b>\$18.73</b>			

LEGAL DESCRIPTION: T18 R23-E S34 PT OF NWSE				PARCEL NO: 014-034-020-000.00		CONTROL NO: 125663		
2.93	\$2,536.15	0.89202907	\$2,262.32					
				0	\$0.00	STAT	999999	STATE OF WISCONSIN
				0.004013	\$9.08	CNTY	36	MANITOWOC COUNTY
				0.00120710	\$2.73	MUNI	36028	TOWN OF NEWTON
				0.00745670	\$16.87	REG	363290	SCH D OF MANITOWOC
				0.00057570	\$1.30	VTAE	001100	LAKESHORE VTAE DISTRICT
<b>Parcel Total:</b>					<b>\$29.98</b>			



# State of Wisconsin / Department of Natural Resources

Tony Evers , Governor

, Secretary

2/5/2025

## Chapter 70.114 - Aids Payment Worksheet For Tax Year 2024(Payment Year 2025) - Payment Due January 31, 2025

3607 of 7093

LEGAL DESCRIPTION: T18 R23-E S34 PT OF SWSE				PARCEL NO: 014-034-020-000.00				CONTROL NO: 125664	
0.2	\$173.12	0.89202907	\$154.42						
				0	\$0.00	STAT	999999	STATE OF WISCONSIN	
				0.004013	\$0.62	CNTY	36	MANITOWOC COUNTY	
				0.00120710	\$0.19	MUNI	36028	TOWN OF NEWTON	
				0.00745670	\$1.15	REG	363290	SCH D OF MANITOWOC	
				0.00057570	\$0.09	VTAE	001100	LAKESHORE VTAE DISTRICT	
Parcel Total:					\$2.05				

LEGAL DESCRIPTION: T18 R23-E S34 PT OF SESW				PARCEL NO: 014-034-020-000.00				CONTROL NO: 125665	
3.11	\$2,691.95	0.89202907	\$2,401.30						
				0	\$0.00	STAT	999999	STATE OF WISCONSIN	
				0.004013	\$9.64	CNTY	36	MANITOWOC COUNTY	
				0.00120710	\$2.90	MUNI	36028	TOWN OF NEWTON	
				0.00745670	\$17.91	REG	363290	SCH D OF MANITOWOC	
				0.00057570	\$1.38	VTAE	001100	LAKESHORE VTAE DISTRICT	
Parcel Total:					\$31.83				

LEGAL DESCRIPTION: T18 R23-E S34 PT OF NESW				PARCEL NO: 014-034-020-000.00				CONTROL NO: 134485	
0.03	\$25.96	0.89202907	\$23.16						
				0	\$0.00	STAT	999999	STATE OF WISCONSIN	
				0.004013	\$0.09	CNTY	36	MANITOWOC COUNTY	
				0.00120710	\$0.03	MUNI	36028	TOWN OF NEWTON	
				0.00745670	\$0.17	REG	363290	SCH D OF MANITOWOC	
				0.00057570	\$0.01	VTAE	001100	LAKESHORE VTAE DISTRICT	
Parcel Total:					\$0.30				



# State of Wisconsin / Department of Natural Resources

Tony Evers , Governor

, Secretary

2/5/2025

Chapter 70.114 - Aids Payment Worksheet For Tax Year 2024(Payment Year 2025) - Payment Due  
January 31, 2025

3608 of 7093

File Number Total: \$82.89

Municipality Total: \$82.89



# State of Wisconsin / Department of Natural Resources

Tony Evers , Governor

, Secretary

2/5/2025

## Chapter 70.114 - Aids Payment Worksheet For Tax Year 2024(Payment Year 2025) - Payment Due January 31, 2025

3609 of 7093

DETAIL FOR TOWN OF ROCKLAND, MANITOWOC COUNTY

Acres	Est. Adjust. Purch. Price	Level of Assessment	Adjusted Local Value	Net Gen. Tax Rate	Calc. Aid Pay Amount	----- Taxing Jurisdiction -----		
						Type	Code	Description
FILE NO: W 1253 *			DATE OF PURCHASE: 09/12/1996			GRANTOR: WILLIAM A EBERT III		
LEGAL DESCRIPTION: T19 R21-E S15 E1/2 OF SENW			PARCEL NO: 015-015-008-000.00			CONTROL NO: 77216		
20	\$19,685.72	0.99497075	\$19,586.72					
				0	\$0.00	STAT	999999	STATE OF WISCONSIN
				0.00362430	\$70.99	CNTY	36	MANITOWOC COUNTY
				0.00234550	\$45.94	MUNI	36030	TOWN OF ROCKLAND
				0.00564240	\$110.52	REG	364760	SCH D OF REEDSVILLE
				0.00052770	\$10.34	VTAE	001100	LAKESHORE VTAE DISTRICT
Parcel Total:					\$237.79			

File Number Total: \$237.79

FILE NO: W 1258 *			DATE OF PURCHASE: 09/09/1996			GRANTOR: GREGG R EBERT		
LEGAL DESCRIPTION: T19 R21-E S15 W1/2 OF SENW			PARCEL NO: 015-015-008-001.00			CONTROL NO: 77234		
20	\$18,713.59	0.99497075	\$18,619.47					
				0	\$0.00	STAT	999999	STATE OF WISCONSIN
				0.00362430	\$67.48	CNTY	36	MANITOWOC COUNTY
				0.00234550	\$43.67	MUNI	36030	TOWN OF ROCKLAND
				0.00564240	\$105.06	REG	364760	SCH D OF REEDSVILLE
				0.00052770	\$9.83	VTAE	001100	LAKESHORE VTAE DISTRICT
Parcel Total:					\$226.04			

File Number Total: \$226.04



# State of Wisconsin / Department of Natural Resources

Tony Evers , Governor

, Secretary

2/5/2025

## Chapter 70.114 - Aids Payment Worksheet For Tax Year 2024(Payment Year 2025) - Payment Due January 31, 2025

3610 of 7093

FILE NO: W 1512 *				DATE OF PURCHASE: 08/17/2003				GRANTOR: MARK S BERGE			
LEGAL DESCRIPTION: T19 R21-E S25 PT OF SESW				PARCEL NO: 15-025-014-001.00, -012-001.00				CONTROL NO: 90212			
22.18	\$63,946.81	0.99497075	\$63,625.20								
				0	\$0.00	STAT	999999	STATE OF WISCONSIN			
				0.00362430	\$230.60	CNTY	36	MANITOWOC COUNTY			
				0.00234550	\$149.23	MUNI	36030	TOWN OF ROCKLAND			
				0.00675640	\$429.88	REG	365866	SCH D OF VALDERS AREA			
				0.00052770	\$33.58	VTAE	001100	LAKESHORE VTAE DISTRICT			
				Parcel Total:	\$843.29						

				File Number Total:	\$843.29						
--	--	--	--	--------------------	----------	--	--	--	--	--	--

FILE NO: WM 60248 *				DATE OF PURCHASE: 07/16/2014				GRANTOR: Gene D. & Veronica M. Evenso			
LEGAL DESCRIPTION: T19 R21-E S34 PT OF SENE				PARCEL NO: 015-034-004-002.00				CONTROL NO: 129433			
15	\$14,724.20	0.99497075	\$14,650.14								
				0	\$0.00	STAT	999999	STATE OF WISCONSIN			
				0.00362430	\$53.10	CNTY	36	MANITOWOC COUNTY			
				0.00234550	\$34.36	MUNI	36030	TOWN OF ROCKLAND			
				0.00675640	\$98.98	REG	365866	SCH D OF VALDERS AREA			
				0.00052770	\$7.73	VTAE	001100	LAKESHORE VTAE DISTRICT			
				0	\$0.00	SEWR	367080	ROCKLAND SANITARY DISTRICT #1			
				Parcel Total:	\$194.17						

				File Number Total:	\$194.17						
--	--	--	--	--------------------	----------	--	--	--	--	--	--

				Municipality Total:	\$1,501.29						
--	--	--	--	---------------------	------------	--	--	--	--	--	--



# State of Wisconsin / Department of Natural Resources

Tony Evers , Governor

, Secretary

2/5/2025

## Chapter 70.114 - Aids Payment Worksheet For Tax Year 2024(Payment Year 2025) - Payment Due January 31, 2025

3611 of 7093

DETAIL FOR TOWN OF TWO RIVERS, MANITOWOC COUNTY

Acres	Est. Adjust. Purch. Price	Level of Assessment	Adjusted Local Value	Net Gen. Tax Rate	Calc. Aid Pay Amount	----- Taxing Jurisdiction -----		
						Type	Code	Description
FILE NO: SF 50000 *			DATE OF PURCHASE: 08/11/2008			GRANTOR: James R Sauve		
LEGAL DESCRIPTION: T20 R25-E S20 NENW			PARCEL NO: 018-220-005-000.0			CONTROL NO: 100323		
40	\$126,767.49	0.87242347	\$110,594.93					
				0	\$0.00	STAT	999999	STATE OF WISCONSIN
				0.00414020	\$457.89	CNTY	36	MANITOWOC COUNTY
				0.00125710	\$139.03	MUNI	36036	TOWN OF TWO RIVERS
				0.00822650	\$909.81	REG	365824	SCH D OF TWO RIVERS
				0.00059390	\$65.69	VTAE	001100	LAKESHORE VTAE DISTRICT
Parcel Total:					\$1,572.42			

File Number Total: \$1,572.42

FILE NO: SF 50038 *			DATE OF PURCHASE: 11/18/2021			GRANTOR: Christy Annette St. John a/k		
LEGAL DESCRIPTION: T20 R25-E S08 PT OF SENE			PARCEL NO: 018-208-004-000.00			CONTROL NO: 138404		
39.15	\$75,400.78	0.87242347	\$65,781.41					
				0	\$0.00	STAT	999999	STATE OF WISCONSIN
				0.00414020	\$272.35	CNTY	36	MANITOWOC COUNTY
				0.00125710	\$82.70	MUNI	36036	TOWN OF TWO RIVERS
				0.00822650	\$541.15	REG	365824	SCH D OF TWO RIVERS
				0.00059390	\$39.07	VTAE	001100	LAKESHORE VTAE DISTRICT
Parcel Total:					\$935.27			



# State of Wisconsin / Department of Natural Resources

Tony Evers , Governor

, Secretary

2/5/2025

## Chapter 70.114 - Aids Payment Worksheet For Tax Year 2024(Payment Year 2025) - Payment Due January 31, 2025

3612 of 7093

LEGAL DESCRIPTION: T20 R25-E S08 PT OF NENE      PARCEL NO: 018-208-001-002.00      CONTROL NO: 138407

19.6      \$37,764.61      0.87242347      \$32,946.74

0      \$0.00      STAT      999999      STATE OF WISCONSIN

0.00414020      \$136.41      CNTY      36      MANITOWOC COUNTY

0.00125710      \$41.42      MUNI      36036      TOWN OF TWO RIVERS

0.00822650      \$271.04      REG      365824      SCH D OF TWO RIVERS

0.00059390      \$19.57      VTAE      001100      LAKESHORE VTAE DISTRICT

Parcel Total:      \$468.44

File Number Total:      \$1,403.71

Municipality Total:      \$2,976.13





# State of Wisconsin / Department of Natural Resources

Tony Evers , Governor

, Secretary

2/5/2025

## Chapter 70.114 - Aids Payment Worksheet For Tax Year 2024(Payment Year 2025) - Payment Due January 31, 2025

3613 of 7093

DETAIL FOR VILLAGE OF CLEVELAND, MANITOWOC COUNTY

Acres	Est. Adjust. Purch. Price	Level of Assessment	Adjusted Local Value	Net Gen. Tax Rate	Calc. Aid Pay Amount	----- Taxing Jurisdiction -----		
						Type	Code	Description
FILE NO: P 1647 *			DATE OF PURCHASE: 10/23/1995			GRANTOR: FISHER CREEK ASSOCIATES		
LEGAL DESCRIPTION: T17 R23-E S23 LAKE MEADOWS				PARCEL NO: 31-580-000-009.00		CONTROL NO: 76128		
0.76	\$103,972.39	0.72415090	\$75,291.70					
				0	\$0.00	STAT	999999	STATE OF WISCONSIN
				0.00476110	\$358.47	CNTY	36	MANITOWOC COUNTY
				0.00539350	\$406.09	MUNI	36112	VILLAGE OF CLEVELAND
				0.00656570	\$494.35	REG	595271	SCH D OF SHEBOYGAN AREA
				0.00068450	\$51.54	VTAE	001100	LAKESHORE VTAE DISTRICT
Parcel Total:					\$1,310.45			

LEGAL DESCRIPTION: T17 R23-E S22 LAKE MEADOWS				PARCEL NO: 31-580-000-008.00		CONTROL NO: 76129		
0.8	\$103,972.39	0.72415090	\$75,291.70					
				0	\$0.00	STAT	999999	STATE OF WISCONSIN
				0.00476110	\$358.47	CNTY	36	MANITOWOC COUNTY
				0.00539350	\$406.09	MUNI	36112	VILLAGE OF CLEVELAND
				0.00656570	\$494.35	REG	595271	SCH D OF SHEBOYGAN AREA
				0.00068450	\$51.54	VTAE	001100	LAKESHORE VTAE DISTRICT
Parcel Total:					\$1,310.45			



# State of Wisconsin / Department of Natural Resources

Tony Evers , Governor

, Secretary

2/5/2025

## Chapter 70.114 - Aids Payment Worksheet For Tax Year 2024(Payment Year 2025) - Payment Due January 31, 2025

3614 of 7093

LEGAL DESCRIPTION: T17 R23-E S23 LAKE MEADOWS      PARCEL NO: 31-580-000-010.00      CONTROL NO: 76130

0.72    \$103,972.39    0.72415090    \$75,291.70

0	\$0.00	STAT	999999	STATE OF WISCONSIN
0.00476110	\$358.47	CNTY	36	MANITOWOC COUNTY
0.00539350	\$406.09	MUNI	36112	VILLAGE OF CLEVELAND
0.00656570	\$494.35	REG	595271	SCH D OF SHEBOYGAN AREA
0.00068450	\$51.54	VTAE	001100	LAKESHORE VTAE DISTRICT

Parcel Total:      \$1,310.45

LEGAL DESCRIPTION: T17 R23-E S23 LAKE MEADOWS      PARCEL NO: 31-580-000-011.00      CONTROL NO: 76131

0.68    \$103,972.39    0.72415090    \$75,291.70

0	\$0.00	STAT	999999	STATE OF WISCONSIN
0.00476110	\$358.47	CNTY	36	MANITOWOC COUNTY
0.00539350	\$406.09	MUNI	36112	VILLAGE OF CLEVELAND
0.00656570	\$494.35	REG	595271	SCH D OF SHEBOYGAN AREA
0.00068450	\$51.54	VTAE	001100	LAKESHORE VTAE DISTRICT

Parcel Total:      \$1,310.45

LEGAL DESCRIPTION: T17 R23-E S23 LAKE MEADOWS      PARCEL NO: 31-580-000-012.00      CONTROL NO: 76132

0.63    \$103,972.39    0.72415090    \$75,291.70

0	\$0.00	STAT	999999	STATE OF WISCONSIN
0.00476110	\$358.47	CNTY	36	MANITOWOC COUNTY
0.00539350	\$406.09	MUNI	36112	VILLAGE OF CLEVELAND
0.00656570	\$494.35	REG	595271	SCH D OF SHEBOYGAN AREA
0.00068450	\$51.54	VTAE	001100	LAKESHORE VTAE DISTRICT

Parcel Total:      \$1,310.45



# State of Wisconsin / Department of Natural Resources

Tony Evers , Governor

, Secretary

2/5/2025

## Chapter 70.114 - Aids Payment Worksheet For Tax Year 2024(Payment Year 2025) - Payment Due January 31, 2025

3615 of 7093

LEGAL DESCRIPTION: T17 R23-E S23 LAKE MEADOWS      PARCEL NO: 31-580-000-013.00      CONTROL NO: 76133

0.85      \$103,972.39      0.72415090      \$75,291.70

0      \$0.00      STAT      999999      STATE OF WISCONSIN

0.00476110      \$358.47      CNTY      36      MANITOWOC COUNTY

0.00539350      \$406.09      MUNI      36112      VILLAGE OF CLEVELAND

0.00656570      \$494.35      REG      595271      SCH D OF SHEBOYGAN AREA

0.00068450      \$51.54      VTAE      001100      LAKESHORE VTAE DISTRICT

Parcel Total:      \$1,310.45

File Number Total:      \$7,862.70

FILE NO: PR 40194 \*      DATE OF PURCHASE: 10/29/2015      GRANTOR: Wisconsin Central Limited

LEGAL DESCRIPTION: T17 R23-E S28 PT OF NENE      PARCEL NO: 031-028-020-000.00      CONTROL NO: 125686

1.52      \$1,305.15      0.72415090      \$945.13

0      \$0.00      STAT      999999      STATE OF WISCONSIN

0.00476110      \$4.50      CNTY      36      MANITOWOC COUNTY

0.00539350      \$5.10      MUNI      36112      VILLAGE OF CLEVELAND

0.00656570      \$6.21      REG      595271      SCH D OF SHEBOYGAN AREA

0.00068450      \$0.65      VTAE      001100      LAKESHORE VTAE DISTRICT

Parcel Total:      \$16.46



# State of Wisconsin / Department of Natural Resources

Tony Evers , Governor

, Secretary

2/5/2025

## Chapter 70.114 - Aids Payment Worksheet For Tax Year 2024(Payment Year 2025) - Payment Due January 31, 2025

3616 of 7093

LEGAL DESCRIPTION: T17 R23-E S28 PT OF NWNE      PARCEL NO: 031-028-020-000.00      CONTROL NO: 125687

1.52      \$1,305.15      0.72415090      \$945.13

0	\$0.00	STAT	999999	STATE OF WISCONSIN
0.00476110	\$4.50	CNTY	36	MANITOWOC COUNTY
0.00539350	\$5.10	MUNI	36112	VILLAGE OF CLEVELAND
0.00656570	\$6.21	REG	595271	SCH D OF SHEBOYGAN AREA
0.00068450	\$0.65	VTAE	001100	LAKESHORE VTAE DISTRICT

Parcel Total:      \$16.46

LEGAL DESCRIPTION: T17 R23-E S28 PT OF SENE      PARCEL NO: 031-028-020-000.00      CONTROL NO: 125688

1      \$858.66      0.72415090      \$621.80

0	\$0.00	STAT	999999	STATE OF WISCONSIN
0.00476110	\$2.96	CNTY	36	MANITOWOC COUNTY
0.00539350	\$3.35	MUNI	36112	VILLAGE OF CLEVELAND
0.00656570	\$4.08	REG	595271	SCH D OF SHEBOYGAN AREA
0.00068450	\$0.43	VTAE	001100	LAKESHORE VTAE DISTRICT

Parcel Total:      \$10.82

LEGAL DESCRIPTION: T17 R23-E S28 PT OF SWNE      PARCEL NO: 031-028-020-000.00      CONTROL NO: 125689

1      \$858.66      0.72415090      \$621.80

0	\$0.00	STAT	999999	STATE OF WISCONSIN
0.00476110	\$2.96	CNTY	36	MANITOWOC COUNTY
0.00539350	\$3.35	MUNI	36112	VILLAGE OF CLEVELAND
0.00656570	\$4.08	REG	595271	SCH D OF SHEBOYGAN AREA
0.00068450	\$0.43	VTAE	001100	LAKESHORE VTAE DISTRICT

Parcel Total:      \$10.82



# State of Wisconsin / Department of Natural Resources

Tony Evers , Governor

, Secretary

2/5/2025

## Chapter 70.114 - Aids Payment Worksheet For Tax Year 2024(Payment Year 2025) - Payment Due January 31, 2025

3617 of 7093

LEGAL DESCRIPTION: T17 R23-E S28 PT OF NESE	PARCEL NO: 031-028-020-000.00	CONTROL NO: 125690
---	-------------------------------	--------------------

1	\$858.66	0.72415090	\$621.80	
---	----------	------------	----------	--

0	\$0.00	STAT	999999	STATE OF WISCONSIN
0.00476110	\$2.96	CNTY	36	MANITOWOC COUNTY
0.00539350	\$3.35	MUNI	36112	VILLAGE OF CLEVELAND
0.00656570	\$4.08	REG	595271	SCH D OF SHEBOYGAN AREA
0.00068450	\$0.43	VTAE	001100	LAKESHORE VTAE DISTRICT

Parcel Total:	\$10.82
---------------	---------

LEGAL DESCRIPTION: T17 R23-E S28 PT OF NWSE	PARCEL NO: 031-028-020-000.00	CONTROL NO: 125691
---	-------------------------------	--------------------

1	\$858.66	0.72415090	\$621.80	
---	----------	------------	----------	--

0	\$0.00	STAT	999999	STATE OF WISCONSIN
0.00476110	\$2.96	CNTY	36	MANITOWOC COUNTY
0.00539350	\$3.35	MUNI	36112	VILLAGE OF CLEVELAND
0.00656570	\$4.08	REG	595271	SCH D OF SHEBOYGAN AREA
0.00068450	\$0.43	VTAE	001100	LAKESHORE VTAE DISTRICT

Parcel Total:	\$10.82
---------------	---------

File Number Total:	\$76.20
--------------------	---------

Municipality Total:	\$7,938.90
---------------------	------------



# State of Wisconsin / Department of Natural Resources

Tony Evers , Governor

, Secretary

2/5/2025

## Chapter 70.114 - Aids Payment Worksheet For Tax Year 2024(Payment Year 2025) - Payment Due January 31, 2025

3618 of 7093

DETAIL FOR VILLAGE OF FRANCIS CREEK, MANITOWOC COUNTY

Acres	Est. Adjust. Purch. Price	Level of Assessment	Adjusted Local Value	Net Gen. Tax Rate	Calc. Aid Pay Amount	Taxing Jurisdiction Type	Code	Description
FILE NO: P 1828 B			DATE OF PURCHASE: 12/16/2003			GRANTOR: CANADIAN NATIONAL RAILROAD C		
LEGAL DESCRIPTION: T20 R23-E S23 PT OF NWNE				PARCEL NO: 089676		CONTROL NO: 89676		
1.5	\$2,699.92	1.00968227	\$2,726.06					
				0	\$0.00	STAT	999999	STATE OF WISCONSIN
				0.00342150	\$9.33	CNTY	36	MANITOWOC COUNTY
				0.00312340	\$8.51	MUNI	36126	VILLAGE OF FRANCIS CREEK
				0.00580560	\$15.83	REG	363661	SCH D OF MISHICOT
				0.00049190	\$1.34	VTAE	001100	LAKESHORE VTAE DISTRICT
<b>Parcel Total:</b>					<b>\$35.01</b>			

LEGAL DESCRIPTION: T20 R23-E S23 PT OF NENW				PARCEL NO: 089677		CONTROL NO: 89677		
1.7	\$3,059.91	1.00968227	\$3,089.54					
				0	\$0.00	STAT	999999	STATE OF WISCONSIN
				0.00342150	\$10.57	CNTY	36	MANITOWOC COUNTY
				0.00312340	\$9.65	MUNI	36126	VILLAGE OF FRANCIS CREEK
				0.00580560	\$17.94	REG	363661	SCH D OF MISHICOT
				0.00049190	\$1.52	VTAE	001100	LAKESHORE VTAE DISTRICT
<b>Parcel Total:</b>					<b>\$39.68</b>			



# State of Wisconsin / Department of Natural Resources

Tony Evers , Governor

, Secretary

2/5/2025

## Chapter 70.114 - Aids Payment Worksheet For Tax Year 2024(Payment Year 2025) - Payment Due January 31, 2025

3619 of 7093

LEGAL DESCRIPTION: T20 R23-E S14 PT OF SESW      PARCEL NO: 089678      CONTROL NO: 89678

5.86      \$10,547.67      1.00968227      \$10,649.80

0      \$0.00      STAT      999999      STATE OF WISCONSIN

0.00342150      \$36.44      CNTY      36      MANITOWOC COUNTY

0.00312340      \$33.26      MUNI      36126      VILLAGE OF FRANCIS CREEK

0.00580560      \$61.83      REG      363661      SCH D OF MISHICOT

0.00049190      \$5.24      VTAE      001100      LAKESHORE VTAE DISTRICT

Parcel Total:      \$136.77

LEGAL DESCRIPTION: T20 R23-E S14 PT OF NESW      PARCEL NO: 089679      CONTROL NO: 89679

0.13      \$233.99      1.00968227      \$236.25

0      \$0.00      STAT      999999      STATE OF WISCONSIN

0.00342150      \$0.81      CNTY      36      MANITOWOC COUNTY

0.00312340      \$0.74      MUNI      36126      VILLAGE OF FRANCIS CREEK

0.00580560      \$1.37      REG      363661      SCH D OF MISHICOT

0.00049190      \$0.12      VTAE      001100      LAKESHORE VTAE DISTRICT

Parcel Total:      \$3.04

LEGAL DESCRIPTION: T20 R23-E S14 PT OF SWSW      PARCEL NO: 089680      CONTROL NO: 89680

1.82      \$3,275.89      1.00968227      \$3,307.61

0      \$0.00      STAT      999999      STATE OF WISCONSIN

0.00342150      \$11.32      CNTY      36      MANITOWOC COUNTY

0.00312340      \$10.33      MUNI      36126      VILLAGE OF FRANCIS CREEK

0.00580560      \$19.20      REG      363661      SCH D OF MISHICOT

0.00049190      \$1.63      VTAE      001100      LAKESHORE VTAE DISTRICT

Parcel Total:      \$42.48



# State of Wisconsin / Department of Natural Resources

Tony Evers , Governor

, Secretary

2/5/2025

## Chapter 70.114 - Aids Payment Worksheet For Tax Year 2024(Payment Year 2025) - Payment Due January 31, 2025

3620 of 7093

LEGAL DESCRIPTION: T20 R23-E S14 PT OF NWSW      PARCEL NO: 089681      CONTROL NO: 89681

5.22      \$9,395.72      1.00968227      \$9,486.69

0      \$0.00      STAT      999999      STATE OF WISCONSIN

0.00342150      \$32.46      CNTY      36      MANITOWOC COUNTY

0.00312340      \$29.63      MUNI      36126      VILLAGE OF FRANCIS CREEK

0.00580560      \$55.08      REG      363661      SCH D OF MISHICOT

0.00049190      \$4.67      VTAE      001100      LAKESHORE VTAE DISTRICT

Parcel Total:      \$121.84

LEGAL DESCRIPTION: T20 R23-E S14 PT OF SWNW      PARCEL NO: 089682      CONTROL NO: 89682

1.5      \$2,699.92      1.00968227      \$2,726.06

0      \$0.00      STAT      999999      STATE OF WISCONSIN

0.00342150      \$9.33      CNTY      36      MANITOWOC COUNTY

0.00312340      \$8.51      MUNI      36126      VILLAGE OF FRANCIS CREEK

0.00580560      \$15.83      REG      363661      SCH D OF MISHICOT

0.00049190      \$1.34      VTAE      001100      LAKESHORE VTAE DISTRICT

Parcel Total:      \$35.01

LEGAL DESCRIPTION: T20 R23-E S15 PT OF SENE      PARCEL NO: 089683      CONTROL NO: 89683

2.4      \$4,319.86      1.00968227      \$4,361.69

0      \$0.00      STAT      999999      STATE OF WISCONSIN

0.00342150      \$14.92      CNTY      36      MANITOWOC COUNTY

0.00312340      \$13.62      MUNI      36126      VILLAGE OF FRANCIS CREEK

0.00580560      \$25.32      REG      363661      SCH D OF MISHICOT

0.00049190      \$2.15      VTAE      001100      LAKESHORE VTAE DISTRICT

Parcel Total:      \$56.01





# State of Wisconsin / Department of Natural Resources

Tony Evers , Governor

, Secretary

2/5/2025

## Chapter 70.114 - Aids Payment Worksheet For Tax Year 2024(Payment Year 2025) - Payment Due January 31, 2025

3621 of 7093

LEGAL DESCRIPTION: T20 R23-E S15 PT OF NENE	PARCEL NO: 089684	CONTROL NO: 89684
---	-------------------	-------------------

4.02	\$7,235.78	1.00968227	\$7,305.84	
------	------------	------------	------------	--

0	\$0.00	STAT	999999	STATE OF WISCONSIN
0.00342150	\$25.00	CNTY	36	MANITOWOC COUNTY
0.00312340	\$22.82	MUNI	36126	VILLAGE OF FRANCIS CREEK
0.00580560	\$42.42	REG	363661	SCH D OF MISHICOT
0.00049190	\$3.59	VTAE	001100	LAKESHORE VTAE DISTRICT

Parcel Total:	\$93.83
---------------	---------

LEGAL DESCRIPTION: T20 R23-E S15 PT OF NWNE	PARCEL NO: 089685	CONTROL NO: 89685
---	-------------------	-------------------

0.67	\$1,205.96	1.00968227	\$1,217.64	
------	------------	------------	------------	--

0	\$0.00	STAT	999999	STATE OF WISCONSIN
0.00342150	\$4.17	CNTY	36	MANITOWOC COUNTY
0.00312340	\$3.80	MUNI	36126	VILLAGE OF FRANCIS CREEK
0.00580560	\$7.07	REG	363661	SCH D OF MISHICOT
0.00049190	\$0.60	VTAE	001100	LAKESHORE VTAE DISTRICT

Parcel Total:	\$15.64
---------------	---------

File Number Total:	\$579.31
--------------------	----------

Municipality Total:	\$579.31
---------------------	----------



# State of Wisconsin / Department of Natural Resources

Tony Evers , Governor

, Secretary

2/5/2025

## Chapter 70.114 - Aids Payment Worksheet For Tax Year 2024(Payment Year 2025) - Payment Due January 31, 2025

3622 of 7093

DETAIL FOR VILLAGE OF MARIBEL, MANITOWOC COUNTY

Acres	Est. Adjust. Purch. Price	Level of Assessment	Adjusted Local Value	Net Gen. Tax Rate	Calc. Aid Pay Amount	----- Taxing Jurisdiction -----		
						Type	Code	Description
FILE NO: P 1828 B			DATE OF PURCHASE: 12/16/2003			GRANTOR: CANADIAN NATIONAL RAILROAD C		
LEGAL DESCRIPTION: T21 R22-E S23 PT OF NESW				PARCEL NO: 089717		CONTROL NO: 89717		
1.97	\$2,840.38	0.63806106	\$1,812.33					
				0	\$0.00	STAT	999999	STATE OF WISCONSIN
				0.00537220	\$9.74	CNTY	36	MANITOWOC COUNTY
				0.00248410	\$4.50	MUNI	36147	VILLAGE OF MARIBEL
				0.009437	\$17.10	REG	051407	SCH D OF DENMARK
				0.00079870	\$1.45	VTAE	001300	NORTHEAST WISCONSIN VTAE DISTRICT
Parcel Total:					\$32.79			

LEGAL DESCRIPTION: T21 R22-E S23 PT OF NWSW				PARCEL NO: 089718		CONTROL NO: 89718		
2.32	\$3,345.00	0.63806106	\$2,134.31					
				0	\$0.00	STAT	999999	STATE OF WISCONSIN
				0.00537220	\$11.47	CNTY	36	MANITOWOC COUNTY
				0.00248410	\$5.30	MUNI	36147	VILLAGE OF MARIBEL
				0.009437	\$20.14	REG	051407	SCH D OF DENMARK
				0.00079870	\$1.70	VTAE	001300	NORTHEAST WISCONSIN VTAE DISTRICT
Parcel Total:					\$38.61			



# State of Wisconsin / Department of Natural Resources

Tony Evers , Governor

, Secretary

2/5/2025

## Chapter 70.114 - Aids Payment Worksheet For Tax Year 2024(Payment Year 2025) - Payment Due January 31, 2025

3623 of 7093

LEGAL DESCRIPTION: T21 R22-E S23 PT OF SWNW	PARCEL NO: 089719	CONTROL NO: 89719
---	-------------------	-------------------

2.02	\$2,912.46	0.63806106	\$1,858.33	
------	------------	------------	------------	--

0	\$0.00	STAT	999999	STATE OF WISCONSIN
0.00537220	\$9.98	CNTY	36	MANITOWOC COUNTY
0.00248410	\$4.62	MUNI	36147	VILLAGE OF MARIBEL
0.009437	\$17.54	REG	051407	SCH D OF DENMARK
0.00079870	\$1.48	VTAE	001300	NORTHEAST WISCONSIN VTAE DISTRICT

Parcel Total:	\$33.62
---------------	---------

LEGAL DESCRIPTION: T21 R22-E S22 PT OF SENE	PARCEL NO: 089720	CONTROL NO: 89720
---	-------------------	-------------------

3.99	\$5,752.84	0.63806106	\$3,670.66	
------	------------	------------	------------	--

0	\$0.00	STAT	999999	STATE OF WISCONSIN
0.00537220	\$19.72	CNTY	36	MANITOWOC COUNTY
0.00248410	\$9.12	MUNI	36147	VILLAGE OF MARIBEL
0.009437	\$34.64	REG	051407	SCH D OF DENMARK
0.00079870	\$2.93	VTAE	001300	NORTHEAST WISCONSIN VTAE DISTRICT

Parcel Total:	\$66.41
---------------	---------

LEGAL DESCRIPTION: T21 R22-E S22 PT OF NENE	PARCEL NO: 089721	CONTROL NO: 89721
---	-------------------	-------------------

10.12	\$14,591.14	0.63806106	\$9,310.04	
-------	-------------	------------	------------	--

0	\$0.00	STAT	999999	STATE OF WISCONSIN
0.00537220	\$50.02	CNTY	36	MANITOWOC COUNTY
0.00248410	\$23.13	MUNI	36147	VILLAGE OF MARIBEL
0.009437	\$87.86	REG	051407	SCH D OF DENMARK
0.00079870	\$7.44	VTAE	001300	NORTHEAST WISCONSIN VTAE DISTRICT

Parcel Total:	\$168.45
---------------	----------



# State of Wisconsin / Department of Natural Resources

Tony Evers , Governor

, Secretary

2/5/2025

## Chapter 70.114 - Aids Payment Worksheet For Tax Year 2024(Payment Year 2025) - Payment Due January 31, 2025

3624 of 7093

LEGAL DESCRIPTION: T21 R22-E S15 PT OF SESE				PARCEL NO: 089723		CONTROL NO: 89723		
2.13	\$3,071.06	0.63806106	\$1,959.52					
				0	\$0.00	STAT	999999	STATE OF WISCONSIN
				0.00537220	\$10.53	CNTY	36	MANITOWOC COUNTY
				0.00248410	\$4.87	MUNI	36147	VILLAGE OF MARIBEL
				0.009437	\$18.49	REG	051407	SCH D OF DENMARK
				0.00079870	\$1.57	VTAE	001300	NORTHEAST WISCONSIN VTAE DISTRICT
Parcel Total:					\$35.46			
File Number Total:					\$375.34			
Municipality Total:					\$375.34			



# State of Wisconsin / Department of Natural Resources

Tony Evers , Governor

, Secretary

2/5/2025

## Chapter 70.114 - Aids Payment Worksheet For Tax Year 2024(Payment Year 2025) - Payment Due January 31, 2025

3625 of 7093

DETAIL FOR CITY OF TWO RIVERS, MANITOWOC COUNTY

Acres	Est. Adjust. Purch. Price	Level of Assessment	Adjusted Local Value	Net Gen. Tax Rate	Calc. Aid Pay Amount	Type	Code	----- Taxing Jurisdiction ----- Description
FILE NO: SF 98 *			DATE OF PURCHASE: 03/04/1994			GRANTOR: JAMES F STRAUSS		
LEGAL DESCRIPTION: T20 R25-E S31 P LTG-CSM,P287				PARCEL NO: 53-300-003-121-5		CONTROL NO: 72745		
0.06	\$2,616.09	1.00963334	\$2,641.30					
				0	\$0.00	STAT	999999	STATE OF WISCONSIN
				0.003302	\$8.72	CNTY	36	MANITOWOC COUNTY
				0.00584720	\$15.44	MUNI	36286	CITY OF TWO RIVERS
				0.00693530	\$18.32	REG	365824	SCH D OF TWO RIVERS
				0.00050550	\$1.34	VTAE	001100	LAKESHORE VTAE DISTRICT
Parcel Total:					\$43.82			
File Number Total:					\$43.82			
Municipality Total:					\$43.82			



# State of Wisconsin / Department of Natural Resources

Tony Evers , Governor

, Secretary

2/5/2025

## Chapter 70.114 - Aids Payment Worksheet For Tax Year 2024(Payment Year 2025) - Payment Due January 31, 2025

3626 of 7093

DETAIL FOR TOWN OF BERGEN, MARATHON COUNTY

Acres	Est. Adjust. Purch. Price	Level of Assessment	Adjusted Local Value	Net Gen. Tax Rate	Calc. Aid Pay Amount	Taxing Jurisdiction Type	Code	Description
FILE NO: FI 2845 *			DATE OF PURCHASE: 05/26/2006			GRANTOR: MOSINEE SPORTSMENS ALLIANCE		
LEGAL DESCRIPTION: T26 R06-E S16 PT OF NESE			PARCEL NO: 37-002-2606-164-0993			CONTROL NO: 95132		
0.08	\$13,583.67	0.73174242	\$9,939.75					
				0	\$0.00	STAT	999999	STATE OF WISCONSIN
				0.00451950	\$44.92	CNTY	37	MARATHON COUNTY
				0.00100340	\$9.97	MUNI	37002	TOWN OF BERGEN
				0.00721530	\$71.72	REG	373787	SCH D OF MOSINEE
				0.00132140	\$13.13	VTAE	001500	NORTH CENTRAL VTAE DISTRICT
<b>Parcel Total:</b>					<b>\$139.74</b>			

File Number Total: \$139.74

FILE NO: W 1110 *			DATE OF PURCHASE: 06/06/1994			GRANTOR: ROBERT GEWERTH		
LEGAL DESCRIPTION: T26 R06-E S19 PT OF SWNE			PARCEL NO: 1.192606.3			CONTROL NO: 72584		
34	\$142,624.76	0.73174242	\$104,364.58					
				0	\$0.00	STAT	999999	STATE OF WISCONSIN
				0.00451950	\$471.67	CNTY	37	MARATHON COUNTY
				0.00100340	\$104.71	MUNI	37002	TOWN OF BERGEN
				0.00721530	\$753.02	REG	373787	SCH D OF MOSINEE
				0.00132140	\$137.90	VTAE	001500	NORTH CENTRAL VTAE DISTRICT
<b>Parcel Total:</b>					<b>\$1,467.30</b>			

File Number Total: \$1,467.30



# State of Wisconsin / Department of Natural Resources

Tony Evers , Governor

, Secretary

2/5/2025

## Chapter 70.114 - Aids Payment Worksheet For Tax Year 2024(Payment Year 2025) - Payment Due January 31, 2025

3627 of 7093

FILE NO: W 1268 *				DATE OF PURCHASE: 01/24/1997				GRANTOR: ROBERT GEWERTH			
LEGAL DESCRIPTION: T26 R06-E S19 NENE				PARCEL NO: 1.192606.001.0000000				CONTROL NO: 77790			
39	\$182,651.29	0.73174242	\$133,653.69								
				0	\$0.00	STAT	999999	STATE OF WISCONSIN			
				0.00451950	\$604.05	CNTY	37	MARATHON COUNTY			
				0.00100340	\$134.10	MUNI	37002	TOWN OF BERGEN			
				0.00721530	\$964.35	REG	373787	SCH D OF MOSINEE			
				0.00132140	\$176.61	VTAE	001500	NORTH CENTRAL VTAE DISTRICT			
Parcel Total:					\$1,879.11						

LEGAL DESCRIPTION: T26 R06-E S19 PT OF SENE				PARCEL NO: 1.192606.004.0000000				CONTROL NO: 77791			
32.55	\$128,012.01	0.73174242	\$93,671.82								
				0	\$0.00	STAT	999999	STATE OF WISCONSIN			
				0.00451950	\$423.35	CNTY	37	MARATHON COUNTY			
				0.00100340	\$93.99	MUNI	37002	TOWN OF BERGEN			
				0.00721530	\$675.87	REG	373787	SCH D OF MOSINEE			
				0.00132140	\$123.77	VTAE	001500	NORTH CENTRAL VTAE DISTRICT			
Parcel Total:					\$1,316.98						

File Number Total:					\$3,196.09						
--------------------	--	--	--	--	------------	--	--	--	--	--	--



# State of Wisconsin / Department of Natural Resources

Tony Evers , Governor

, Secretary

2/5/2025

## Chapter 70.114 - Aids Payment Worksheet For Tax Year 2024(Payment Year 2025) - Payment Due January 31, 2025

3628 of 7093

FILE NO: W 1471 *	DATE OF PURCHASE: 11/11/2002	GRANTOR: PATRICK L VANOUSE
LEGAL DESCRIPTION: T26 R06-E S21 SESW	PARCEL NO: 37-002-4-2606-213-0995	CONTROL NO: 87420

38 \$128,821.09 0.73174242 \$94,263.86

0	\$0.00	STAT	999999	STATE OF WISCONSIN
0.00451950	\$426.02	CNTY	37	MARATHON COUNTY
0.00100340	\$94.58	MUNI	37002	TOWN OF BERGEN
0.00721530	\$680.14	REG	373787	SCH D OF MOSINEE
0.00132140	\$124.56	VTAE	001500	NORTH CENTRAL VTAE DISTRICT

Parcel Total: \$1,325.30

File Number Total: \$1,325.30

FILE NO: W 1480 *	DATE OF PURCHASE: 12/18/2002	GRANTOR: STORA ENSO NORTH AMERICA COR
LEGAL DESCRIPTION: T26 R06-E S18 PT OF SWSW	PARCEL NO: 01.182606.012	CONTROL NO: 87427

15 \$69,779.55 0.73174242 \$51,060.65

0	\$0.00	STAT	999999	STATE OF WISCONSIN
0.00451950	\$230.77	CNTY	37	MARATHON COUNTY
0.00100340	\$51.23	MUNI	37002	TOWN OF BERGEN
0.00721530	\$368.42	REG	373787	SCH D OF MOSINEE
0.00132140	\$67.47	VTAE	001500	NORTH CENTRAL VTAE DISTRICT

Parcel Total: \$717.89





# State of Wisconsin / Department of Natural Resources

Tony Evers , Governor

, Secretary

2/5/2025

## Chapter 70.114 - Aids Payment Worksheet For Tax Year 2024(Payment Year 2025) - Payment Due January 31, 2025

3629 of 7093

LEGAL DESCRIPTION: T26 R06-E S18 PT OF SESW	PARCEL NO: 01.182606.012	CONTROL NO: 87428
---	--------------------------	-------------------

35.64	\$165,725.06	0.73174242	\$121,268.06
-------	--------------	------------	--------------

0	\$0.00	STAT	999999	STATE OF WISCONSIN
0.00451950	\$548.07	CNTY	37	MARATHON COUNTY
0.00100340	\$121.67	MUNI	37002	TOWN OF BERGEN
0.00721530	\$874.99	REG	373787	SCH D OF MOSINEE
0.00132140	\$160.24	VTAE	001500	NORTH CENTRAL VTAE DISTRICT

Parcel Total:	\$1,704.97
---------------	------------

LEGAL DESCRIPTION: T26 R06-E S19 PT OF NWNW	PARCEL NO: 01.192606.005.003	CONTROL NO: 87429
---	------------------------------	-------------------

0.4	\$2,644.11	0.73174242	\$1,934.81
-----	------------	------------	------------

0	\$0.00	STAT	999999	STATE OF WISCONSIN
0.00451950	\$8.74	CNTY	37	MARATHON COUNTY
0.00100340	\$1.94	MUNI	37002	TOWN OF BERGEN
0.00721530	\$13.96	REG	373787	SCH D OF MOSINEE
0.00132140	\$2.56	VTAE	001500	NORTH CENTRAL VTAE DISTRICT

Parcel Total:	\$27.20
---------------	---------

LEGAL DESCRIPTION: T26 R06-E S17 NWSW	PARCEL NO: 01.172606.010	CONTROL NO: 87430
---------------------------------------	--------------------------	-------------------

40	\$85,869.08	0.73174242	\$62,834.05
----	-------------	------------	-------------

0	\$0.00	STAT	999999	STATE OF WISCONSIN
0.00451950	\$283.98	CNTY	37	MARATHON COUNTY
0.00100340	\$63.04	MUNI	37002	TOWN OF BERGEN
0.00721530	\$453.37	REG	373787	SCH D OF MOSINEE
0.00132140	\$83.03	VTAE	001500	NORTH CENTRAL VTAE DISTRICT

Parcel Total:	\$883.42
---------------	----------



# State of Wisconsin / Department of Natural Resources

Tony Evers , Governor

, Secretary

2/5/2025

## Chapter 70.114 - Aids Payment Worksheet For Tax Year 2024(Payment Year 2025) - Payment Due January 31, 2025

3630 of 7093

LEGAL DESCRIPTION: T26 R06-E S17 SWSW	PARCEL NO: 01.172606.011	CONTROL NO: 87431
---------------------------------------	--------------------------	-------------------

40	\$111,207.54	0.73174242	\$81,375.27	
----	--------------	------------	-------------	--

0	\$0.00	STAT	999999	STATE OF WISCONSIN
0.00451950	\$367.77	CNTY	37	MARATHON COUNTY
0.00100340	\$81.65	MUNI	37002	TOWN OF BERGEN
0.00721530	\$587.15	REG	373787	SCH D OF MOSINEE
0.00132140	\$107.53	VTAE	001500	NORTH CENTRAL VTAE DISTRICT

Parcel Total:	\$1,144.10
---------------	------------

LEGAL DESCRIPTION: T26 R06-E S17 NESW	PARCEL NO: 01.172606.009	CONTROL NO: 87432
---------------------------------------	--------------------------	-------------------

40	\$104,170.41	0.73174242	\$76,225.91	
----	--------------	------------	-------------	--

0	\$0.00	STAT	999999	STATE OF WISCONSIN
0.00451950	\$344.50	CNTY	37	MARATHON COUNTY
0.00100340	\$76.48	MUNI	37002	TOWN OF BERGEN
0.00721530	\$549.99	REG	373787	SCH D OF MOSINEE
0.00132140	\$100.72	VTAE	001500	NORTH CENTRAL VTAE DISTRICT

Parcel Total:	\$1,071.69
---------------	------------

LEGAL DESCRIPTION: T26 R06-E S17 SESW	PARCEL NO: 01.172606.012	CONTROL NO: 87433
---------------------------------------	--------------------------	-------------------

40	\$112,615.84	0.73174242	\$82,405.78	
----	--------------	------------	-------------	--

0	\$0.00	STAT	999999	STATE OF WISCONSIN
0.00451950	\$372.43	CNTY	37	MARATHON COUNTY
0.00100340	\$82.68	MUNI	37002	TOWN OF BERGEN
0.00721530	\$594.58	REG	373787	SCH D OF MOSINEE
0.00132140	\$108.89	VTAE	001500	NORTH CENTRAL VTAE DISTRICT

Parcel Total:	\$1,158.58
---------------	------------



# State of Wisconsin / Department of Natural Resources

Tony Evers , Governor

, Secretary

2/5/2025

## Chapter 70.114 - Aids Payment Worksheet For Tax Year 2024(Payment Year 2025) - Payment Due January 31, 2025

3631 of 7093

LEGAL DESCRIPTION: T26 R06-E S17 NWSE	PARCEL NO: 01.172606.014	CONTROL NO: 87434
---------------------------------------	--------------------------	-------------------

40	\$101,353.82	0.73174242	\$74,164.89	
----	--------------	------------	-------------	--

0	\$0.00	STAT	999999	STATE OF WISCONSIN
0.00451950	\$335.19	CNTY	37	MARATHON COUNTY
0.00100340	\$74.41	MUNI	37002	TOWN OF BERGEN
0.00721530	\$535.12	REG	373787	SCH D OF MOSINEE
0.00132140	\$98.00	VTAE	001500	NORTH CENTRAL VTAE DISTRICT

Parcel Total:	\$1,042.72
---------------	------------

LEGAL DESCRIPTION: T26 R06-E S17 SWSE	PARCEL NO: 01.172606.015	CONTROL NO: 87435
---------------------------------------	--------------------------	-------------------

40	\$91,500.09	0.73174242	\$66,954.50	
----	-------------	------------	-------------	--

0	\$0.00	STAT	999999	STATE OF WISCONSIN
0.00451950	\$302.60	CNTY	37	MARATHON COUNTY
0.00100340	\$67.18	MUNI	37002	TOWN OF BERGEN
0.00721530	\$483.10	REG	373787	SCH D OF MOSINEE
0.00132140	\$88.47	VTAE	001500	NORTH CENTRAL VTAE DISTRICT

Parcel Total:	\$941.35
---------------	----------

LEGAL DESCRIPTION: T26 R06-E S17 SESE	PARCEL NO: 01.172606.016	CONTROL NO: 87436
---------------------------------------	--------------------------	-------------------

40	\$47,862.49	0.73174242	\$35,023.02	
----	-------------	------------	-------------	--

0	\$0.00	STAT	999999	STATE OF WISCONSIN
0.00451950	\$158.29	CNTY	37	MARATHON COUNTY
0.00100340	\$35.14	MUNI	37002	TOWN OF BERGEN
0.00721530	\$252.70	REG	373787	SCH D OF MOSINEE
0.00132140	\$46.28	VTAE	001500	NORTH CENTRAL VTAE DISTRICT

Parcel Total:	\$492.41
---------------	----------



# State of Wisconsin / Department of Natural Resources

Tony Evers , Governor

, Secretary

2/5/2025

## Chapter 70.114 - Aids Payment Worksheet For Tax Year 2024(Payment Year 2025) - Payment Due January 31, 2025

3632 of 7093

LEGAL DESCRIPTION: T26 R06-E S18 NESE	PARCEL NO: 01.182606.013	CONTROL NO: 87437
---------------------------------------	--------------------------	-------------------

40	\$12,670.32	0.73174242	\$9,271.41
----	-------------	------------	------------

0	\$0.00	STAT	999999	STATE OF WISCONSIN
0.00451950	\$41.90	CNTY	37	MARATHON COUNTY
0.00100340	\$9.30	MUNI	37002	TOWN OF BERGEN
0.00721530	\$66.90	REG	373787	SCH D OF MOSINEE
0.00132140	\$12.25	VTAE	001500	NORTH CENTRAL VTAE DISTRICT

Parcel Total:	\$130.35
---------------	----------

LEGAL DESCRIPTION: T26 R06-E S18 NESE	PARCEL NO: 01.182606.016	CONTROL NO: 87438
---------------------------------------	--------------------------	-------------------

40	\$92,906.21	0.73174242	\$67,983.41
----	-------------	------------	-------------

0	\$0.00	STAT	999999	STATE OF WISCONSIN
0.00451950	\$307.25	CNTY	37	MARATHON COUNTY
0.00100340	\$68.21	MUNI	37002	TOWN OF BERGEN
0.00721530	\$490.52	REG	373787	SCH D OF MOSINEE
0.00132140	\$89.83	VTAE	001500	NORTH CENTRAL VTAE DISTRICT

Parcel Total:	\$955.81
---------------	----------

LEGAL DESCRIPTION: T26 R06-E S35 NENE	PARCEL NO: 01.352606.001	CONTROL NO: 87439
---------------------------------------	--------------------------	-------------------

40	\$63,152.90	0.73174242	\$46,211.66
----	-------------	------------	-------------

0	\$0.00	STAT	999999	STATE OF WISCONSIN
0.00451950	\$208.85	CNTY	37	MARATHON COUNTY
0.00100340	\$46.37	MUNI	37002	TOWN OF BERGEN
0.00721530	\$333.43	REG	373787	SCH D OF MOSINEE
0.00132140	\$61.06	VTAE	001500	NORTH CENTRAL VTAE DISTRICT

Parcel Total:	\$649.71
---------------	----------



# State of Wisconsin / Department of Natural Resources

Tony Evers , Governor

, Secretary

2/5/2025

## Chapter 70.114 - Aids Payment Worksheet For Tax Year 2024(Payment Year 2025) - Payment Due January 31, 2025

3633 of 7093

LEGAL DESCRIPTION: T26 R06-E S35 NENW      PARCEL NO: 01.352606.005      CONTROL NO: 87440

40      \$54,321.02      0.73174242      \$39,748.99

0      \$0.00      STAT      999999      STATE OF WISCONSIN

0.00451950      \$179.64      CNTY      37      MARATHON COUNTY

0.00100340      \$39.88      MUNI      37002      TOWN OF BERGEN

0.00721530      \$286.80      REG      373787      SCH D OF MOSINEE

0.00132140      \$52.52      VTAE      001500      NORTH CENTRAL VTAE DISTRICT

Parcel Total:      \$558.84

File Number Total:      \$11,479.04

FILE NO: W 1532 \*      DATE OF PURCHASE: 02/08/2008      GRANTOR: Consolidated Water Power Com

LEGAL DESCRIPTION: T26 R06-E S35 SENE      PARCEL NO: 37.002.4.2606.351.0996      CONTROL NO: 108852

40      \$50,104.98      0.73174242      \$36,663.94

0      \$0.00      STAT      999999      STATE OF WISCONSIN

0.00451950      \$165.70      CNTY      37      MARATHON COUNTY

0.00100340      \$36.79      MUNI      37002      TOWN OF BERGEN

0.00721530      \$264.54      REG      373787      SCH D OF MOSINEE

0.00132140      \$48.45      VTAE      001500      NORTH CENTRAL VTAE DISTRICT

Parcel Total:      \$515.48



# State of Wisconsin / Department of Natural Resources

Tony Evers , Governor

, Secretary

2/5/2025

## Chapter 70.114 - Aids Payment Worksheet For Tax Year 2024(Payment Year 2025) - Payment Due January 31, 2025

3634 of 7093

LEGAL DESCRIPTION: T26 R06-E S35 NESE				PARCEL NO: 37.002.4.2606.354.0999				CONTROL NO: 108860	
40	\$50,104.98	0.73174242	\$36,663.94						
				0	\$0.00	STAT	999999	STATE OF WISCONSIN	
				0.00451950	\$165.70	CNTY	37	MARATHON COUNTY	
				0.00100340	\$36.79	MUNI	37002	TOWN OF BERGEN	
				0.00721530	\$264.54	REG	373787	SCH D OF MOSINEE	
				0.00132140	\$48.45	VTAE	001500	NORTH CENTRAL VTAE DISTRICT	
Parcel Total:					\$515.48				

LEGAL DESCRIPTION: T26 R06-E S35 SENW				PARCEL NO: 37.002.4.2606.352.0996				CONTROL NO: 108861	
40	\$50,104.98	0.73174242	\$36,663.94						
				0	\$0.00	STAT	999999	STATE OF WISCONSIN	
				0.00451950	\$165.70	CNTY	37	MARATHON COUNTY	
				0.00100340	\$36.79	MUNI	37002	TOWN OF BERGEN	
				0.00721530	\$264.54	REG	373787	SCH D OF MOSINEE	
				0.00132140	\$48.45	VTAE	001500	NORTH CENTRAL VTAE DISTRICT	
Parcel Total:					\$515.48				

LEGAL DESCRIPTION: T26 R06-E S35 NWSE				PARCEL NO: 37.002.4.2606.354.0998				CONTROL NO: 108864	
40	\$50,104.98	0.73174242	\$36,663.94						
				0	\$0.00	STAT	999999	STATE OF WISCONSIN	
				0.00451950	\$165.70	CNTY	37	MARATHON COUNTY	
				0.00100340	\$36.79	MUNI	37002	TOWN OF BERGEN	
				0.00721530	\$264.54	REG	373787	SCH D OF MOSINEE	
				0.00132140	\$48.45	VTAE	001500	NORTH CENTRAL VTAE DISTRICT	
Parcel Total:					\$515.48				



# State of Wisconsin / Department of Natural Resources

Tony Evers , Governor

, Secretary

2/5/2025

## Chapter 70.114 - Aids Payment Worksheet For Tax Year 2024(Payment Year 2025) - Payment Due January 31, 2025

3635 of 7093

LEGAL DESCRIPTION: T26 R06-E S35 NESW	PARCEL NO: 37.002.4.2606.353.0999	CONTROL NO: 108866
---------------------------------------	-----------------------------------	--------------------

40	\$50,104.98	0.73174242	\$36,663.94	
----	-------------	------------	-------------	--

0	\$0.00	STAT	999999	STATE OF WISCONSIN
0.00451950	\$165.70	CNTY	37	MARATHON COUNTY
0.00100340	\$36.79	MUNI	37002	TOWN OF BERGEN
0.00721530	\$264.54	REG	373787	SCH D OF MOSINEE
0.00132140	\$48.45	VTAE	001500	NORTH CENTRAL VTAE DISTRICT

Parcel Total:	\$515.48
---------------	----------

LEGAL DESCRIPTION: T26 R06-E S35 PT OF NWSW	PARCEL NO: 37.002.4.2606.353.0998	CONTROL NO: 108870
---	-----------------------------------	--------------------

38.35	\$48,038.16	0.73174242	\$35,151.56	
-------	-------------	------------	-------------	--

0	\$0.00	STAT	999999	STATE OF WISCONSIN
0.00451950	\$158.87	CNTY	37	MARATHON COUNTY
0.00100340	\$35.27	MUNI	37002	TOWN OF BERGEN
0.00721530	\$253.63	REG	373787	SCH D OF MOSINEE
0.00132140	\$46.45	VTAE	001500	NORTH CENTRAL VTAE DISTRICT

Parcel Total:	\$494.22
---------------	----------

LEGAL DESCRIPTION: T26 R06-E S35 SWNE	PARCEL NO: 37.002.4.2606.352.0996	CONTROL NO: 108940
---------------------------------------	-----------------------------------	--------------------

40	\$50,104.98	0.73174242	\$36,663.94	
----	-------------	------------	-------------	--

0	\$0.00	STAT	999999	STATE OF WISCONSIN
0.00451950	\$165.70	CNTY	37	MARATHON COUNTY
0.00100340	\$36.79	MUNI	37002	TOWN OF BERGEN
0.00721530	\$264.54	REG	373787	SCH D OF MOSINEE
0.00132140	\$48.45	VTAE	001500	NORTH CENTRAL VTAE DISTRICT

Parcel Total:	\$515.48
---------------	----------



# State of Wisconsin / Department of Natural Resources

Tony Evers , Governor

, Secretary

2/5/2025

## Chapter 70.114 - Aids Payment Worksheet For Tax Year 2024(Payment Year 2025) - Payment Due January 31, 2025

3636 of 7093

LEGAL DESCRIPTION: T26 R06-E S35 SWSE				PARCEL NO: 37.002.4.2606.354.0997				CONTROL NO: 108941	
40	\$50,104.98	0.73174242	\$36,663.94						
				0	\$0.00	STAT	999999	STATE OF WISCONSIN	
				0.00451950	\$165.70	CNTY	37	MARATHON COUNTY	
				0.00100340	\$36.79	MUNI	37002	TOWN OF BERGEN	
				0.00721530	\$264.54	REG	373787	SCH D OF MOSINEE	
				0.00132140	\$48.45	VTAE	001500	NORTH CENTRAL VTAE DISTRICT	
Parcel Total:					\$515.48				

LEGAL DESCRIPTION: T26 R06-E S35 SESE				PARCEL NO: 37.002.4.2606.354.0996				CONTROL NO: 108943	
40	\$50,104.98	0.73174242	\$36,663.94						
				0	\$0.00	STAT	999999	STATE OF WISCONSIN	
				0.00451950	\$165.70	CNTY	37	MARATHON COUNTY	
				0.00100340	\$36.79	MUNI	37002	TOWN OF BERGEN	
				0.00721530	\$264.54	REG	373787	SCH D OF MOSINEE	
				0.00132140	\$48.45	VTAE	001500	NORTH CENTRAL VTAE DISTRICT	
Parcel Total:					\$515.48				

LEGAL DESCRIPTION: T26 R06-E S35 SESW				PARCEL NO: 37.002.4.0606.353.0995				CONTROL NO: 108944	
40	\$50,104.98	0.73174242	\$36,663.94						
				0	\$0.00	STAT	999999	STATE OF WISCONSIN	
				0.00451950	\$165.70	CNTY	37	MARATHON COUNTY	
				0.00100340	\$36.79	MUNI	37002	TOWN OF BERGEN	
				0.00721530	\$264.54	REG	373787	SCH D OF MOSINEE	
				0.00132140	\$48.45	VTAE	001500	NORTH CENTRAL VTAE DISTRICT	
Parcel Total:					\$515.48				





# State of Wisconsin / Department of Natural Resources

Tony Evers , Governor

, Secretary

2/5/2025

## Chapter 70.114 - Aids Payment Worksheet For Tax Year 2024(Payment Year 2025) - Payment Due January 31, 2025

3637 of 7093

LEGAL DESCRIPTION: T26 R06-E S35 PT OF SWSW				PARCEL NO: 37.002.4.2606.353.0997				CONTROL NO: 108945	
38	\$47,599.73	0.73174242	\$34,830.74	0	\$0.00	STAT	999999	STATE OF WISCONSIN	
				0.00451950	\$157.42	CNTY	37	MARATHON COUNTY	
				0.00100340	\$34.95	MUNI	37002	TOWN OF BERGEN	
				0.00721530	\$251.31	REG	373787	SCH D OF MOSINEE	
				0.00132140	\$46.02	VTAE	001500	NORTH CENTRAL VTAE DISTRICT	
Parcel Total:					\$489.70				

LEGAL DESCRIPTION: T26 R06-E S36 NWSW				PARCEL NO: 37.002.4.2606.363.0998				CONTROL NO: 108946	
40	\$50,104.98	0.73174242	\$36,663.94	0	\$0.00	STAT	999999	STATE OF WISCONSIN	
				0.00451950	\$165.70	CNTY	37	MARATHON COUNTY	
				0.00100340	\$36.79	MUNI	37002	TOWN OF BERGEN	
				0.00721530	\$264.54	REG	373787	SCH D OF MOSINEE	
				0.00132140	\$48.45	VTAE	001500	NORTH CENTRAL VTAE DISTRICT	
Parcel Total:					\$515.48				

LEGAL DESCRIPTION: T26 R06-E S36 SWSW				PARCEL NO: 37.002.4.2606.363.0997				CONTROL NO: 108947	
40	\$50,104.98	0.73174242	\$36,663.94	0	\$0.00	STAT	999999	STATE OF WISCONSIN	
				0.00451950	\$165.70	CNTY	37	MARATHON COUNTY	
				0.00100340	\$36.79	MUNI	37002	TOWN OF BERGEN	
				0.00721530	\$264.54	REG	373787	SCH D OF MOSINEE	
				0.00132140	\$48.45	VTAE	001500	NORTH CENTRAL VTAE DISTRICT	
Parcel Total:					\$515.48				



# State of Wisconsin / Department of Natural Resources

Tony Evers , Governor

, Secretary

2/5/2025

## Chapter 70.114 - Aids Payment Worksheet For Tax Year 2024(Payment Year 2025) - Payment Due January 31, 2025

3638 of 7093

LEGAL DESCRIPTION: T26 R06-E S36 SWSE	PARCEL NO: 37.002.4.2606.364.0997	CONTROL NO: 108948
---------------------------------------	-----------------------------------	--------------------

40	\$50,104.98	0.73174242	\$36,663.94	
----	-------------	------------	-------------	--

0	\$0.00	STAT	999999	STATE OF WISCONSIN
0.00451950	\$165.70	CNTY	37	MARATHON COUNTY
0.00100340	\$36.79	MUNI	37002	TOWN OF BERGEN
0.00721530	\$264.54	REG	373787	SCH D OF MOSINEE
0.00132140	\$48.45	VTAE	001500	NORTH CENTRAL VTAE DISTRICT

Parcel Total:	\$515.48
---------------	----------

LEGAL DESCRIPTION: T26 R06-E S36 NWSE	PARCEL NO: 37.002.4.2606.364.0998	CONTROL NO: 108949
---------------------------------------	-----------------------------------	--------------------

40	\$50,104.98	0.73174242	\$36,663.94	
----	-------------	------------	-------------	--

0	\$0.00	STAT	999999	STATE OF WISCONSIN
0.00451950	\$165.70	CNTY	37	MARATHON COUNTY
0.00100340	\$36.79	MUNI	37002	TOWN OF BERGEN
0.00721530	\$264.54	REG	373787	SCH D OF MOSINEE
0.00132140	\$48.45	VTAE	001500	NORTH CENTRAL VTAE DISTRICT

Parcel Total:	\$515.48
---------------	----------

LEGAL DESCRIPTION: T26 R06-E S36 PT OF SESE	PARCEL NO: 37.002.4.2606.364.0996	CONTROL NO: 108950
---	-----------------------------------	--------------------

20	\$25,052.50	0.73174242	\$18,331.98	
----	-------------	------------	-------------	--

0	\$0.00	STAT	999999	STATE OF WISCONSIN
0.00451950	\$82.85	CNTY	37	MARATHON COUNTY
0.00100340	\$18.39	MUNI	37002	TOWN OF BERGEN
0.00721530	\$132.27	REG	373787	SCH D OF MOSINEE
0.00132140	\$24.22	VTAE	001500	NORTH CENTRAL VTAE DISTRICT

Parcel Total:	\$257.73
---------------	----------



# State of Wisconsin / Department of Natural Resources

Tony Evers , Governor

, Secretary

2/5/2025

## Chapter 70.114 - Aids Payment Worksheet For Tax Year 2024(Payment Year 2025) - Payment Due January 31, 2025

3639 of 7093

LEGAL DESCRIPTION: T26 R06-E S36 NESW				PARCEL NO: 37.002.4.2606.363.0999				CONTROL NO: 108951	
40	\$50,104.98	0.73174242	\$36,663.94	0	\$0.00	STAT	999999	STATE OF WISCONSIN	
				0.00451950	\$165.70	CNTY	37	MARATHON COUNTY	
				0.00100340	\$36.79	MUNI	37002	TOWN OF BERGEN	
				0.00721530	\$264.54	REG	373787	SCH D OF MOSINEE	
				0.00132140	\$48.45	VTAE	001500	NORTH CENTRAL VTAE DISTRICT	
Parcel Total:				\$515.48					

LEGAL DESCRIPTION: T26 R06-E S36 SESW				PARCEL NO: 37.002.4.2606.363.0996				CONTROL NO: 108952	
40	\$50,104.98	0.73174242	\$36,663.94	0	\$0.00	STAT	999999	STATE OF WISCONSIN	
				0.00451950	\$165.70	CNTY	37	MARATHON COUNTY	
				0.00100340	\$36.79	MUNI	37002	TOWN OF BERGEN	
				0.00721530	\$264.54	REG	373787	SCH D OF MOSINEE	
				0.00132140	\$48.45	VTAE	001500	NORTH CENTRAL VTAE DISTRICT	
Parcel Total:				\$515.48					

LEGAL DESCRIPTION: T26 R06-E S36 NESE				PARCEL NO: 37.002.4.2606.364.0999				CONTROL NO: 108953	
40	\$50,104.98	0.73174242	\$36,663.94	0	\$0.00	STAT	999999	STATE OF WISCONSIN	
				0.00451950	\$165.70	CNTY	37	MARATHON COUNTY	
				0.00100340	\$36.79	MUNI	37002	TOWN OF BERGEN	
				0.00721530	\$264.54	REG	373787	SCH D OF MOSINEE	
				0.00132140	\$48.45	VTAE	001500	NORTH CENTRAL VTAE DISTRICT	
Parcel Total:				\$515.48					



# State of Wisconsin / Department of Natural Resources

Tony Evers , Governor

, Secretary

2/5/2025

## Chapter 70.114 - Aids Payment Worksheet For Tax Year 2024(Payment Year 2025) - Payment Due January 31, 2025

3640 of 7093

LEGAL DESCRIPTION: T26 R06-E S36 PT OF SESE	PARCEL NO: 37.002.4.2606.364.0995	CONTROL NO: 108954
---	-----------------------------------	--------------------

20	\$25,052.50	0.73174242	\$18,331.98	
----	-------------	------------	-------------	--

0	\$0.00	STAT	999999	STATE OF WISCONSIN
0.00451950	\$82.85	CNTY	37	MARATHON COUNTY
0.00100340	\$18.39	MUNI	37002	TOWN OF BERGEN
0.00721530	\$132.27	REG	373787	SCH D OF MOSINEE
0.00132140	\$24.22	VTAE	001500	NORTH CENTRAL VTAE DISTRICT

Parcel Total:	\$257.73
---------------	----------

File Number Total:	\$9,747.06
--------------------	------------

FILE NO: WM 60673 *	DATE OF PURCHASE: 07/01/2021	GRANTOR: Monica Botwinski
---------------------	------------------------------	---------------------------

LEGAL DESCRIPTION: T26 R06-E S28 PT OF NESE	PARCEL NO: 002-2606-284-0999	CONTROL NO: 138382
---	------------------------------	--------------------

20	\$53,193.69	0.73174242	\$38,924.08	
----	-------------	------------	-------------	--

0	\$0.00	STAT	999999	STATE OF WISCONSIN
0.00451950	\$175.92	CNTY	37	MARATHON COUNTY
0.00100340	\$39.05	MUNI	37002	TOWN OF BERGEN
0.00721530	\$280.85	REG	373787	SCH D OF MOSINEE
0.00132140	\$51.43	VTAE	001500	NORTH CENTRAL VTAE DISTRICT

Parcel Total:	\$547.25
---------------	----------

File Number Total:	\$547.25
--------------------	----------



# State of Wisconsin / Department of Natural Resources

Tony Evers , Governor

, Secretary

2/5/2025

## Chapter 70.114 - Aids Payment Worksheet For Tax Year 2024(Payment Year 2025) - Payment Due January 31, 2025

3641 of 7093

FILE NO: WM 60764 *	DATE OF PURCHASE: 04/20/2022	GRANTOR: Michael Botwinski
LEGAL DESCRIPTION: T26 R06-E S28 PT OF NESE	PARCEL NO: 00226062840998	CONTROL NO: 142321

20      \$46,928.56      0.73174242      \$34,339.62

0	\$0.00	STAT	999999	STATE OF WISCONSIN
0.00451950	\$155.20	CNTY	37	MARATHON COUNTY
0.00100340	\$34.45	MUNI	37002	TOWN OF BERGEN
0.00721530	\$247.77	REG	373787	SCH D OF MOSINEE
0.00132140	\$45.38	VTAE	001500	NORTH CENTRAL VTAE DISTRICT

Parcel Total:      \$482.80

File Number Total:      \$482.80

Municipality Total:      \$28,384.58



# State of Wisconsin / Department of Natural Resources

Tony Evers , Governor

, Secretary

2/5/2025

## Chapter 70.114 - Aids Payment Worksheet For Tax Year 2024(Payment Year 2025) - Payment Due January 31, 2025

3642 of 7093

DETAIL FOR TOWN OF BEVENT, MARATHON COUNTY

Acres	Est. Adjust. Purch. Price	Level of Assessment	Adjusted Local Value	Net Gen. Tax Rate	Calc. Aid Pay Amount	----- Taxing Jurisdiction ----- Type	Code	Description
FILE NO: FI 2698 *			DATE OF PURCHASE: 09/20/2001			GRANTOR: DUANE E WANTA		
LEGAL DESCRIPTION: T26 R09-E S09 PT OF NWSE				PARCEL NO: 37-08-4-2609-94-0997		CONTROL NO: 86250		
3.5	\$13,010.34	0.59236034	\$7,706.81					
				0	\$0.00	STAT	999999	STATE OF WISCONSIN
				0.00579340	\$44.65	CNTY	37	MARATHON COUNTY
				0.00171310	\$13.20	MUNI	37008	TOWN OF BEVENT
				0.01152060	\$88.79	REG	494963	SCH D OF ROSHOLT
				0.00169380	\$13.05	VTAE	001500	NORTH CENTRAL VTAE DISTRICT
Parcel Total:					\$159.69			
File Number Total:					\$159.69			
Municipality Total:					\$159.69			



# State of Wisconsin / Department of Natural Resources

Tony Evers , Governor

, Secretary

2/5/2025

## Chapter 70.114 - Aids Payment Worksheet For Tax Year 2024(Payment Year 2025) - Payment Due January 31, 2025

3643 of 7093

DETAIL FOR TOWN OF EASTON, MARATHON COUNTY

Acres	Est. Adjust. Purch. Price	Level of Assessment	Adjusted Local Value	Net Gen. Tax Rate	Calc. Aid Pay Amount	Taxing Jurisdiction Type	Code	Description
FILE NO: WM 60087 *			DATE OF PURCHASE: 08/20/2010			GRANTOR: Wausau Timberland Company, L		
LEGAL DESCRIPTION: T29 R09-E S24 SWSE				PARCEL NO: 37-018-4-2909-244-0997		CONTROL NO: 114361		
40	\$126,220.73	0.57991356	\$73,197.11	0	\$0.00	STAT	999999	STATE OF WISCONSIN
				0.00572940	\$419.38	CNTY	37	MARATHON COUNTY
				0.005035	\$368.55	MUNI	37018	TOWN OF EASTON
				0.01045370	\$765.18	REG	374970	SCH D OF D C EVEREST AREA (ROTHSCHILD)
				0.00167510	\$122.61	VTAE	001500	NORTH CENTRAL VTAE DISTRICT
Parcel Total:					\$1,675.72			

LEGAL DESCRIPTION: T29 R09-E S24 SESE				PARCEL NO: 37-018-4-2909-244-0996		CONTROL NO: 114362		
40	\$126,220.73	0.57991356	\$73,197.11	0	\$0.00	STAT	999999	STATE OF WISCONSIN
				0.00572940	\$419.38	CNTY	37	MARATHON COUNTY
				0.005035	\$368.55	MUNI	37018	TOWN OF EASTON
				0.01045370	\$765.18	REG	374970	SCH D OF D C EVEREST AREA (ROTHSCHILD)
				0.00167510	\$122.61	VTAE	001500	NORTH CENTRAL VTAE DISTRICT
Parcel Total:					\$1,675.72			



# State of Wisconsin / Department of Natural Resources

Tony Evers , Governor

, Secretary

2/5/2025

## Chapter 70.114 - Aids Payment Worksheet For Tax Year 2024(Payment Year 2025) - Payment Due January 31, 2025

3644 of 7093

LEGAL DESCRIPTION: T29 R09-E S25 NWNE	PARCEL NO: 37-018-4-2909-251-0998	CONTROL NO: 114363
---------------------------------------	-----------------------------------	--------------------

40    \$126,220.73    0.57991356    \$73,197.11

0	\$0.00	STAT	999999	STATE OF WISCONSIN
0.00572940	\$419.38	CNTY	37	MARATHON COUNTY
0.005035	\$368.55	MUNI	37018	TOWN OF EASTON
0.01045370	\$765.18	REG	374970	SCH D OF D C EVEREST AREA (ROTHSCHILD)
0.00167510	\$122.61	VTAE	001500	NORTH CENTRAL VTAE DISTRICT

Parcel Total:                    \$1,675.72

LEGAL DESCRIPTION: T29 R09-E S25 NENE	PARCEL NO: 37-018-4-2909-251-0999	CONTROL NO: 114364
---------------------------------------	-----------------------------------	--------------------

40    \$126,220.73    0.57991356    \$73,197.11

0	\$0.00	STAT	999999	STATE OF WISCONSIN
0.00572940	\$419.38	CNTY	37	MARATHON COUNTY
0.005035	\$368.55	MUNI	37018	TOWN OF EASTON
0.01045370	\$765.18	REG	374970	SCH D OF D C EVEREST AREA (ROTHSCHILD)
0.00167510	\$122.61	VTAE	001500	NORTH CENTRAL VTAE DISTRICT

Parcel Total:                    \$1,675.72

LEGAL DESCRIPTION: T29 R09-E S25 SWNE	PARCEL NO: 37-018-4-2909-251-0997	CONTROL NO: 114365
---------------------------------------	-----------------------------------	--------------------

40    \$126,220.73    0.57991356    \$73,197.11

0	\$0.00	STAT	999999	STATE OF WISCONSIN
0.00572940	\$419.38	CNTY	37	MARATHON COUNTY
0.005035	\$368.55	MUNI	37018	TOWN OF EASTON
0.01045370	\$765.18	REG	374970	SCH D OF D C EVEREST AREA (ROTHSCHILD)
0.00167510	\$122.61	VTAE	001500	NORTH CENTRAL VTAE DISTRICT

Parcel Total:                    \$1,675.72





# State of Wisconsin / Department of Natural Resources

Tony Evers , Governor

, Secretary

2/5/2025

## Chapter 70.114 - Aids Payment Worksheet For Tax Year 2024(Payment Year 2025) - Payment Due January 31, 2025

3645 of 7093

LEGAL DESCRIPTION: T29 R09-E S25 SENE	PARCEL NO: 37-018-4-2909-251-0996	CONTROL NO: 114366
---------------------------------------	-----------------------------------	--------------------

40     \$126,220.73     0.57991356     \$73,197.11

0	\$0.00	STAT	999999	STATE OF WISCONSIN
0.00572940	\$419.38	CNTY	37	MARATHON COUNTY
0.005035	\$368.55	MUNI	37018	TOWN OF EASTON
0.01045370	\$765.18	REG	374970	SCH D OF D C EVEREST AREA (ROTHSCHILD)
0.00167510	\$122.61	VTAE	001500	NORTH CENTRAL VTAE DISTRICT

Parcel Total:     \$1,675.72

LEGAL DESCRIPTION: T29 R09-E S25 NESE	PARCEL NO: 37-018-4-2909-254-0999	CONTROL NO: 114367
---------------------------------------	-----------------------------------	--------------------

40     \$126,220.73     0.57991356     \$73,197.11

0	\$0.00	STAT	999999	STATE OF WISCONSIN
0.00572940	\$419.38	CNTY	37	MARATHON COUNTY
0.005035	\$368.55	MUNI	37018	TOWN OF EASTON
0.01045370	\$765.18	REG	374970	SCH D OF D C EVEREST AREA (ROTHSCHILD)
0.00167510	\$122.61	VTAE	001500	NORTH CENTRAL VTAE DISTRICT

Parcel Total:     \$1,675.72

LEGAL DESCRIPTION: T29 R09-E S25 PT OF SESE	PARCEL NO: 37-018-4-2909-254-0995	CONTROL NO: 114368
---	-----------------------------------	--------------------

0.75     \$2,366.63     0.57991356     \$1,372.44

0	\$0.00	STAT	999999	STATE OF WISCONSIN
0.00572940	\$7.86	CNTY	37	MARATHON COUNTY
0.005035	\$6.91	MUNI	37018	TOWN OF EASTON
0.01045370	\$14.35	REG	374970	SCH D OF D C EVEREST AREA (ROTHSCHILD)
0.00167510	\$2.30	VTAE	001500	NORTH CENTRAL VTAE DISTRICT

Parcel Total:     \$31.42



# State of Wisconsin / Department of Natural Resources

Tony Evers , Governor

, Secretary

2/5/2025

Chapter 70.114 - Aids Payment Worksheet For Tax Year 2024(Payment Year 2025) - Payment Due  
January 31, 2025

3646 of 7093

File Number Total: \$11,761.46

Municipality Total: \$11,761.46



# State of Wisconsin / Department of Natural Resources

Tony Evers , Governor

, Secretary

2/5/2025

## Chapter 70.114 - Aids Payment Worksheet For Tax Year 2024(Payment Year 2025) - Payment Due January 31, 2025

3647 of 7093

DETAIL FOR TOWN OF ELDERON, MARATHON COUNTY

Acres	Est. Adjust. Purch. Price	Level of Assessment	Adjusted Local Value	Net Gen. Tax Rate	Calc. Aid Pay Amount	Type	Code	Taxing Jurisdiction Description
FILE NO: FI 2214 *			DATE OF PURCHASE: 02/17/1992			GRANTOR: DAVID JACOBSON		
LEGAL DESCRIPTION: T27 R10-E S02 PT OF NWNE				PARCEL NO: 11.22710.2.1		CONTROL NO: 69959		
33.69	\$263,651.81	0.54018410	\$142,420.52					
				0	\$0.00	STAT	999999	STATE OF WISCONSIN
				0.00610980	\$870.17	CNTY	37	MARATHON COUNTY
				0.00137970	\$196.49	MUNI	37022	TOWN OF ELDERON
				0.01090560	\$1,553.19	REG	586692	SCH D OF WITTENBERG-BIRNAMWOOD
				0.00178630	\$254.40	VTAE	001500	NORTH CENTRAL VTAE DISTRICT
Parcel Total:					\$2,874.25			
File Number Total:					\$2,874.25			
Municipality Total:					\$2,874.25			



# State of Wisconsin / Department of Natural Resources

Tony Evers , Governor

, Secretary

2/5/2025

## Chapter 70.114 - Aids Payment Worksheet For Tax Year 2024(Payment Year 2025) - Payment Due January 31, 2025

3648 of 7093

DETAIL FOR TOWN OF GREEN VALLEY, MARATHON COUNTY

Acres	Est. Adjust. Purch. Price	Level of Assessment	Adjusted Local Value	Net Gen. Tax Rate	Calc. Aid Pay Amount	Taxing Jurisdiction Type	Code	Description
FILE NO: W 1480 *			DATE OF PURCHASE: 12/18/2002			GRANTOR: STORA ENSO NORTH AMERICA COR		
LEGAL DESCRIPTION: T26 R05-E S13 SWNW				PARCEL NO: 15.132605.007		CONTROL NO: 87422		
10.3	\$333,002.71	0.74803442	\$249,097.49					
				0	\$0.00	STAT	999999	STATE OF WISCONSIN
				0.00476040	\$1,185.81	CNTY	37	MARATHON COUNTY
				0.00237550	\$591.74	MUNI	37030	TOWN OF GREEN VALLEY
				0.0076	\$1,893.13	REG	373787	SCH D OF MOSINEE
				0.00139170	\$346.67	VTAE	001500	NORTH CENTRAL VTAE DISTRICT
<b>Parcel Total:</b>					<b>\$4,017.35</b>			

LEGAL DESCRIPTION: T26 R05-E S13 PT OF NWSW				PARCEL NO: 15.132605.9		CONTROL NO: 87423		
17.1	\$175,211.16	0.74803442	\$131,063.98					
				0	\$0.00	STAT	999999	STATE OF WISCONSIN
				0.00476040	\$623.92	CNTY	37	MARATHON COUNTY
				0.00237550	\$311.35	MUNI	37030	TOWN OF GREEN VALLEY
				0.0076	\$996.08	REG	373787	SCH D OF MOSINEE
				0.00139170	\$182.40	VTAE	001500	NORTH CENTRAL VTAE DISTRICT
<b>Parcel Total:</b>					<b>\$2,113.75</b>			



# State of Wisconsin / Department of Natural Resources

Tony Evers , Governor

, Secretary

2/5/2025

## Chapter 70.114 - Aids Payment Worksheet For Tax Year 2024(Payment Year 2025) - Payment Due January 31, 2025

3649 of 7093

LEGAL DESCRIPTION: T26 R05-E S13 PT OF NESW	PARCEL NO: 15.132605.9	CONTROL NO: 87424
---	------------------------	-------------------

24.4	\$118,853.75	0.74803442	\$88,906.69	
------	--------------	------------	-------------	--

0	\$0.00	STAT	999999	STATE OF WISCONSIN
0.00476040	\$423.23	CNTY	37	MARATHON COUNTY
0.00237550	\$211.20	MUNI	37030	TOWN OF GREEN VALLEY
0.0076	\$675.69	REG	373787	SCH D OF MOSINEE
0.00139170	\$123.73	VTAE	001500	NORTH CENTRAL VTAE DISTRICT

Parcel Total:	\$1,433.85
---------------	------------

LEGAL DESCRIPTION: T26 R05-E S13 PT OF SESW	PARCEL NO: 15.132605.9	CONTROL NO: 87425
---	------------------------	-------------------

2.8	\$28,690.07	0.74803442	\$21,461.16	
-----	-------------	------------	-------------	--

0	\$0.00	STAT	999999	STATE OF WISCONSIN
0.00476040	\$102.16	CNTY	37	MARATHON COUNTY
0.00237550	\$50.98	MUNI	37030	TOWN OF GREEN VALLEY
0.0076	\$163.10	REG	373787	SCH D OF MOSINEE
0.00139170	\$29.87	VTAE	001500	NORTH CENTRAL VTAE DISTRICT

Parcel Total:	\$346.11
---------------	----------

File Number Total:	\$7,911.06
--------------------	------------



# State of Wisconsin / Department of Natural Resources

Tony Evers , Governor

, Secretary

2/5/2025

## Chapter 70.114 - Aids Payment Worksheet For Tax Year 2024(Payment Year 2025) - Payment Due January 31, 2025

3650 of 7093

FILE NO: W 1541 *				DATE OF PURCHASE: 05/13/2004				GRANTOR: PAUL M KRINGS			
LEGAL DESCRIPTION: T26 R05-E S33 PT OF NWSW				PARCEL NO: 37-030-4-2605-333-0999				CONTROL NO: 91454			
38.45	\$57,134.62	0.74803442	\$42,738.66								
				0	\$0.00	STAT	999999	STATE OF WISCONSIN			
				0.00476040	\$203.45	CNTY	37	MARATHON COUNTY			
				0.00237550	\$101.53	MUNI	37030	TOWN OF GREEN VALLEY			
				0.00823990	\$352.16	REG	710203	SCH D OF AUBURNDALE			
				0.00087190	\$37.26	VTAE	001400	MID-STATE VTAE DISTRICT			
Parcel Total:					\$694.40						

LEGAL DESCRIPTION: T26 R05-E S33 PT OF SWSW				PARCEL NO: 37-030-4-2605-333-0998				CONTROL NO: 91455			
34	\$183,823.55	0.74803442	\$137,506.34								
				0	\$0.00	STAT	999999	STATE OF WISCONSIN			
				0.00476040	\$654.59	CNTY	37	MARATHON COUNTY			
				0.00237550	\$326.65	MUNI	37030	TOWN OF GREEN VALLEY			
				0.00823990	\$1,133.04	REG	710203	SCH D OF AUBURNDALE			
				0.00087190	\$119.89	VTAE	001400	MID-STATE VTAE DISTRICT			
Parcel Total:					\$2,234.17						

File Number Total:					\$2,928.57						
--------------------	--	--	--	--	------------	--	--	--	--	--	--



# State of Wisconsin / Department of Natural Resources

Tony Evers , Governor

, Secretary

2/5/2025

## Chapter 70.114 - Aids Payment Worksheet For Tax Year 2024(Payment Year 2025) - Payment Due January 31, 2025

3651 of 7093

FILE NO: W 1672 *		DATE OF PURCHASE: 09/18/2006		GRANTOR: LLOYD E DOMRES	
LEGAL DESCRIPTION: T26 R05-E S17 PT OF SWSE		PARCEL NO: 37-030-4-2605-174-0997		CONTROL NO: 96851	
29.75	\$83,635.58	0.74803442	\$62,562.29		
		0	\$0.00	STAT 999999	STATE OF WISCONSIN
		0.00476040	\$297.82	CNTY 37	MARATHON COUNTY
		0.00237550	\$148.62	MUNI 37030	TOWN OF GREEN VALLEY
		0.00946250	\$592.00	REG 375628	SCH D OF STRATFORD
		0.00139170	\$87.07	VTAE 001500	NORTH CENTRAL VTAE DISTRICT
Parcel Total:			\$1,125.51		

LEGAL DESCRIPTION: T26 R05-E S17 NWSE		PARCEL NO: 37-030-4-2605-174-0998		CONTROL NO: 96852	
40	\$110,977.12	0.74803442	\$83,014.70		
		0	\$0.00	STAT 999999	STATE OF WISCONSIN
		0.00476040	\$395.19	CNTY 37	MARATHON COUNTY
		0.00237550	\$197.20	MUNI 37030	TOWN OF GREEN VALLEY
		0.00946250	\$785.53	REG 375628	SCH D OF STRATFORD
		0.00139170	\$115.53	VTAE 001500	NORTH CENTRAL VTAE DISTRICT
Parcel Total:			\$1,493.45		



# State of Wisconsin / Department of Natural Resources

Tony Evers , Governor

, Secretary

2/5/2025

## Chapter 70.114 - Aids Payment Worksheet For Tax Year 2024(Payment Year 2025) - Payment Due January 31, 2025

3652 of 7093

LEGAL DESCRIPTION: T26 R05-E S20 NWNE	PARCEL NO: 37-030-4-2605-201-0998	CONTROL NO: 96853
---------------------------------------	-----------------------------------	-------------------

38.92	\$106,153.20	0.74803442	\$79,406.24
-------	--------------	------------	-------------

0	\$0.00	STAT	999999	STATE OF WISCONSIN
0.00476040	\$378.01	CNTY	37	MARATHON COUNTY
0.00237550	\$188.63	MUNI	37030	TOWN OF GREEN VALLEY
0.00946250	\$751.38	REG	375628	SCH D OF STRATFORD
0.00139170	\$110.51	VTAE	001500	NORTH CENTRAL VTAE DISTRICT

Parcel Total:	\$1,428.53
---------------	------------

File Number Total:	\$4,047.49
--------------------	------------

FILE NO: W 1673 *	DATE OF PURCHASE: 06/19/2006	GRANTOR: FRANK NIKOLAY
-------------------	------------------------------	------------------------

LEGAL DESCRIPTION: T26 R05-E S20 NENE	PARCEL NO: 37-030-4-2605-201-0999	CONTROL NO: 96850
---------------------------------------	-----------------------------------	-------------------

40	\$107,596.79	0.74803442	\$80,486.10
----	--------------	------------	-------------

0	\$0.00	STAT	999999	STATE OF WISCONSIN
0.00476040	\$383.15	CNTY	37	MARATHON COUNTY
0.00237550	\$191.20	MUNI	37030	TOWN OF GREEN VALLEY
0.00946250	\$761.60	REG	375628	SCH D OF STRATFORD
0.00087190	\$70.18	VTAE	001400	MID-STATE VTAE DISTRICT

Parcel Total:	\$1,406.13
---------------	------------

File Number Total:	\$1,406.13
--------------------	------------

Municipality Total:	\$16,293.25
---------------------	-------------





# State of Wisconsin / Department of Natural Resources

Tony Evers , Governor

, Secretary

2/5/2025

## Chapter 70.114 - Aids Payment Worksheet For Tax Year 2024(Payment Year 2025) - Payment Due January 31, 2025

3653 of 7093

DETAIL FOR TOWN OF HARRISON, MARATHON COUNTY

Acres	Est. Adjust. Purch. Price	Level of Assessment	Adjusted Local Value	Net Gen. Tax Rate	Calc. Aid Pay Amount	Taxing Jurisdiction Type	Code	Description
FILE NO: PR 40138 *			DATE OF PURCHASE: 07/20/2012			GRANTOR: Kretz Lumber Company, Inc.		
LEGAL DESCRIPTION: T30 R10-E S25 PT OF NWSW				PARCEL NO: 038-3010-253-0994		CONTROL NO: 124725		
10	\$34,940.01	0.65144482	\$22,761.49	0	\$0.00	STAT	999999	STATE OF WISCONSIN
				0.00516050	\$117.46	CNTY	37	MARATHON COUNTY
				0.00092790	\$21.12	MUNI	37038	TOWN OF HARRISON
				0.01001780	\$228.02	REG	340140	SCH D OF ANTIGO
				0.00150880	\$34.34	VTAE	001500	NORTH CENTRAL VTAE DISTRICT
Parcel Total:					\$400.94			

LEGAL DESCRIPTION: T30 R10-E S25 PT OF NESW				PARCEL NO: 038-3010-253-0994		CONTROL NO: 124726		
10	\$34,940.01	0.65144482	\$22,761.49	0	\$0.00	STAT	999999	STATE OF WISCONSIN
				0.00516050	\$117.46	CNTY	37	MARATHON COUNTY
				0.00092790	\$21.12	MUNI	37038	TOWN OF HARRISON
				0.01001780	\$228.02	REG	340140	SCH D OF ANTIGO
				0.00150880	\$34.34	VTAE	001500	NORTH CENTRAL VTAE DISTRICT
Parcel Total:					\$400.94			



# State of Wisconsin / Department of Natural Resources

Tony Evers , Governor

, Secretary

2/5/2025

## Chapter 70.114 - Aids Payment Worksheet For Tax Year 2024(Payment Year 2025) - Payment Due January 31, 2025

3654 of 7093

LEGAL DESCRIPTION: T30 R10-E S25 PT OF SWSW	PARCEL NO: 038-3010-253-0990	CONTROL NO: 124727
---	------------------------------	--------------------

20	\$69,880.02	0.65144482	\$45,522.97
----	-------------	------------	-------------

0	\$0.00	STAT	999999	STATE OF WISCONSIN
0.00516050	\$234.92	CNTY	37	MARATHON COUNTY
0.00092790	\$42.24	MUNI	37038	TOWN OF HARRISON
0.01001780	\$456.04	REG	340140	SCH D OF ANTIGO
0.00150880	\$68.68	VTAE	001500	NORTH CENTRAL VTAE DISTRICT

Parcel Total:	\$801.88
---------------	----------

LEGAL DESCRIPTION: T30 R10-E S25 PT OF SESW	PARCEL NO: 038-3010-253-0995	CONTROL NO: 124728
---	------------------------------	--------------------

20	\$69,880.02	0.65144482	\$45,522.97
----	-------------	------------	-------------

0	\$0.00	STAT	999999	STATE OF WISCONSIN
0.00516050	\$234.92	CNTY	37	MARATHON COUNTY
0.00092790	\$42.24	MUNI	37038	TOWN OF HARRISON
0.01001780	\$456.04	REG	340140	SCH D OF ANTIGO
0.00150880	\$68.68	VTAE	001500	NORTH CENTRAL VTAE DISTRICT

Parcel Total:	\$801.88
---------------	----------

File Number Total:	\$2,405.64
--------------------	------------



# State of Wisconsin / Department of Natural Resources

Tony Evers , Governor

, Secretary

2/5/2025

## Chapter 70.114 - Aids Payment Worksheet For Tax Year 2024(Payment Year 2025) - Payment Due January 31, 2025

3655 of 7093

FILE NO: WM 60093 *				DATE OF PURCHASE: 10/06/2010				GRANTOR: Kretz Lumber Company, Inc.			
LEGAL DESCRIPTION: T30 R10-E S25 PT OF NWSW				PARCEL NO: 038-3010-253-0991				CONTROL NO: 118500			
30	\$97,486.46	0.65144482	\$63,507.05								
				0	\$0.00	STAT	999999	STATE OF WISCONSIN			
				0.00516050	\$327.73	CNTY	37	MARATHON COUNTY			
				0.00092790	\$58.93	MUNI	37038	TOWN OF HARRISON			
				0.01001780	\$636.20	REG	340140	SCH D OF ANTIGO			
				0.00150880	\$95.82	VTAE	001500	NORTH CENTRAL VTAE DISTRICT			
Parcel Total:				\$1,118.68							

LEGAL DESCRIPTION: T30 R10-E S25 PT OF NESW				PARCEL NO: 038-3010-253-0993				CONTROL NO: 118520			
20	\$64,990.97	0.65144482	\$42,338.03								
				0	\$0.00	STAT	999999	STATE OF WISCONSIN			
				0.00516050	\$218.49	CNTY	37	MARATHON COUNTY			
				0.00092790	\$39.28	MUNI	37038	TOWN OF HARRISON			
				0.01001780	\$424.13	REG	340140	SCH D OF ANTIGO			
				0.00150880	\$63.88	VTAE	001500	NORTH CENTRAL VTAE DISTRICT			
Parcel Total:				\$745.78							



# State of Wisconsin / Department of Natural Resources

Tony Evers , Governor

, Secretary

2/5/2025

## Chapter 70.114 - Aids Payment Worksheet For Tax Year 2024(Payment Year 2025) - Payment Due January 31, 2025

3656 of 7093

LEGAL DESCRIPTION: T30 R10-E S25 PT OF SWSW				PARCEL NO: 038-3010-253-0989				CONTROL NO: 118521	
20	\$64,990.97	0.65144482	\$42,338.03	0	\$0.00	STAT	999999	STATE OF WISCONSIN	
				0.00516050	\$218.49	CNTY	37	MARATHON COUNTY	
				0.00092790	\$39.28	MUNI	37038	TOWN OF HARRISON	
				0.01001780	\$424.13	REG	340140	SCH D OF ANTIGO	
				0.00150880	\$63.88	VTAE	001500	NORTH CENTRAL VTAE DISTRICT	
Parcel Total:				\$745.78					

LEGAL DESCRIPTION: T30 R10-E S25 PT OF NESE				PARCEL NO: 038-3010-254-0984				CONTROL NO: 118522	
20	\$64,990.97	0.65144482	\$42,338.03	0	\$0.00	STAT	999999	STATE OF WISCONSIN	
				0.00516050	\$218.49	CNTY	37	MARATHON COUNTY	
				0.00092790	\$39.28	MUNI	37038	TOWN OF HARRISON	
				0.01001780	\$424.13	REG	340140	SCH D OF ANTIGO	
				0.00150880	\$63.88	VTAE	001500	NORTH CENTRAL VTAE DISTRICT	
Parcel Total:				\$745.78					

LEGAL DESCRIPTION: T30 R10-E S25 PT OF NWSE				PARCEL NO: 038-3010-254-0982				CONTROL NO: 118523	
20	\$64,990.97	0.65144482	\$42,338.03	0	\$0.00	STAT	999999	STATE OF WISCONSIN	
				0.00516050	\$218.49	CNTY	37	MARATHON COUNTY	
				0.00092790	\$39.28	MUNI	37038	TOWN OF HARRISON	
				0.01001780	\$424.13	REG	340140	SCH D OF ANTIGO	
				0.00150880	\$63.88	VTAE	001500	NORTH CENTRAL VTAE DISTRICT	
Parcel Total:				\$745.78					



# State of Wisconsin / Department of Natural Resources

Tony Evers , Governor

, Secretary

2/5/2025

## Chapter 70.114 - Aids Payment Worksheet For Tax Year 2024(Payment Year 2025) - Payment Due January 31, 2025

3657 of 7093

LEGAL DESCRIPTION: T30 R10-E S36 PT OF SWNE	PARCEL NO: 038-3010-361-0993	CONTROL NO: 118524
---	------------------------------	--------------------

10	\$32,495.49	0.65144482	\$21,169.02	
----	-------------	------------	-------------	--

0	\$0.00	STAT	999999	STATE OF WISCONSIN
0.00516050	\$109.24	CNTY	37	MARATHON COUNTY
0.00092790	\$19.64	MUNI	37038	TOWN OF HARRISON
0.01001780	\$212.07	REG	340140	SCH D OF ANTIGO
0.00150880	\$31.94	VTAE	001500	NORTH CENTRAL VTAE DISTRICT

Parcel Total:	\$372.89
---------------	----------

LEGAL DESCRIPTION: T30 R10-E S36 NWNW	PARCEL NO: 038-3010-362-0998	CONTROL NO: 118525
---------------------------------------	------------------------------	--------------------

40	\$129,981.95	0.65144482	\$84,676.07	
----	--------------	------------	-------------	--

0	\$0.00	STAT	999999	STATE OF WISCONSIN
0.00516050	\$436.97	CNTY	37	MARATHON COUNTY
0.00092790	\$78.57	MUNI	37038	TOWN OF HARRISON
0.01001780	\$848.27	REG	340140	SCH D OF ANTIGO
0.00150880	\$127.76	VTAE	001500	NORTH CENTRAL VTAE DISTRICT

Parcel Total:	\$1,491.57
---------------	------------

LEGAL DESCRIPTION: T30 R10-E S36 SWNW	PARCEL NO: 038-3010-362-0997	CONTROL NO: 118526
---------------------------------------	------------------------------	--------------------

40	\$129,981.95	0.65144482	\$84,676.07	
----	--------------	------------	-------------	--

0	\$0.00	STAT	999999	STATE OF WISCONSIN
0.00516050	\$436.97	CNTY	37	MARATHON COUNTY
0.00092790	\$78.57	MUNI	37038	TOWN OF HARRISON
0.01001780	\$848.27	REG	340140	SCH D OF ANTIGO
0.00150880	\$127.76	VTAE	001500	NORTH CENTRAL VTAE DISTRICT

Parcel Total:	\$1,491.57
---------------	------------



# State of Wisconsin / Department of Natural Resources

Tony Evers , Governor

, Secretary

2/5/2025

## Chapter 70.114 - Aids Payment Worksheet For Tax Year 2024(Payment Year 2025) - Payment Due January 31, 2025

3658 of 7093

LEGAL DESCRIPTION: T30 R10-E S36 PT OF SENW                      PARCEL NO: 038-3010-362-0994                      CONTROL NO: 118527

10      \$32,495.49      0.65144482      \$21,169.02

0                      \$0.00      STAT      999999      STATE OF WISCONSIN

0.00516050                      \$109.24      CNTY      37                      MARATHON COUNTY

0.00092790                      \$19.64      MUNI      37038                      TOWN OF HARRISON

0.01001780                      \$212.07      REG      340140                      SCH D OF ANTIGO

0.00150880                      \$31.94      VTAE      001500                      NORTH CENTRAL VTAE DISTRICT

Parcel Total:                      \$372.89

File Number Total:                      \$7,830.72

Municipality Total:                      \$10,236.36



# State of Wisconsin / Department of Natural Resources

Tony Evers , Governor

, Secretary

2/5/2025

## Chapter 70.114 - Aids Payment Worksheet For Tax Year 2024(Payment Year 2025) - Payment Due January 31, 2025

3659 of 7093

DETAIL FOR TOWN OF KNOWLTON, MARATHON COUNTY

Acres	Est. Adjust. Purch. Price	Level of Assessment	Adjusted Local Value	Net Gen. Tax Rate	Calc. Aid Pay Amount	Taxing Jurisdiction Type	Code	Description
FILE NO: W 1532 *			DATE OF PURCHASE: 02/08/2008			GRANTOR: Consolidated Water Power Com		
LEGAL DESCRIPTION: T26 R07-E S31 PT OF N2SW				PARCEL NO: 37.048.4.2607.313.0999		CONTROL NO: 108960		
48.17	\$71,150.35	0.80750193	\$57,454.05					
				0	\$0.00	STAT	999999	STATE OF WISCONSIN
				0.00408780	\$234.86	CNTY	37	MARATHON COUNTY
				0.00133140	\$76.50	MUNI	37048	TOWN OF KNOWLTON
				0.00652620	\$374.95	REG	373787	SCH D OF MOSINEE
				0.00119510	\$68.66	VTAE	001500	NORTH CENTRAL VTAE DISTRICT
Parcel Total:					\$754.97			

LEGAL DESCRIPTION: T26 R07-E S31 PT OF SWSE				PARCEL NO: 37.048.4.0607.314.0993		CONTROL NO: 108961		
13.81	\$15,653.08	0.80750193	\$12,639.89					
				0	\$0.00	STAT	999999	STATE OF WISCONSIN
				0.00408780	\$51.67	CNTY	37	MARATHON COUNTY
				0.00133140	\$16.83	MUNI	37048	TOWN OF KNOWLTON
				0.00652620	\$82.49	REG	373787	SCH D OF MOSINEE
				0.00119510	\$15.11	VTAE	001500	NORTH CENTRAL VTAE DISTRICT
Parcel Total:					\$166.10			



# State of Wisconsin / Department of Natural Resources

Tony Evers , Governor

, Secretary

2/5/2025

## Chapter 70.114 - Aids Payment Worksheet For Tax Year 2024(Payment Year 2025) - Payment Due January 31, 2025

3660 of 7093

LEGAL DESCRIPTION: T26 R07-E S31 NWSE	PARCEL NO: 37.048.4.2607.314.0989	CONTROL NO: 108962
---------------------------------------	-----------------------------------	--------------------

15	\$21,345.11	0.80750193	\$17,236.22	
----	-------------	------------	-------------	--

0	\$0.00	STAT	999999	STATE OF WISCONSIN
0.00408780	\$70.46	CNTY	37	MARATHON COUNTY
0.00133140	\$22.95	MUNI	37048	TOWN OF KNOWLTON
0.00652620	\$112.49	REG	373787	SCH D OF MOSINEE
0.00119510	\$20.60	VTAE	001500	NORTH CENTRAL VTAE DISTRICT

Parcel Total:	\$226.50
---------------	----------

LEGAL DESCRIPTION: T26 R07-E S31 PT OF S2SW	PARCEL NO: 37.048.4.2607.313.0998	CONTROL NO: 108963
---	-----------------------------------	--------------------

41	\$58,343.29	0.80750193	\$47,112.32	
----	-------------	------------	-------------	--

0	\$0.00	STAT	999999	STATE OF WISCONSIN
0.00408780	\$192.59	CNTY	37	MARATHON COUNTY
0.00133140	\$62.73	MUNI	37048	TOWN OF KNOWLTON
0.00652620	\$307.46	REG	373787	SCH D OF MOSINEE
0.00119510	\$56.30	VTAE	001500	NORTH CENTRAL VTAE DISTRICT

Parcel Total:	\$619.08
---------------	----------

LEGAL DESCRIPTION: T26 R07-E S31 PT OF S2SW	PARCEL NO: 37.048.4.2607.313.0997	CONTROL NO: 108964
---	-----------------------------------	--------------------

10	\$14,230.07	0.80750193	\$11,490.81	
----	-------------	------------	-------------	--

0	\$0.00	STAT	999999	STATE OF WISCONSIN
0.00408780	\$46.97	CNTY	37	MARATHON COUNTY
0.00133140	\$15.30	MUNI	37048	TOWN OF KNOWLTON
0.00652620	\$74.99	REG	373787	SCH D OF MOSINEE
0.00119510	\$13.73	VTAE	001500	NORTH CENTRAL VTAE DISTRICT

Parcel Total:	\$150.99
---------------	----------





# State of Wisconsin / Department of Natural Resources

Tony Evers , Governor

, Secretary

2/5/2025

## Chapter 70.114 - Aids Payment Worksheet For Tax Year 2024(Payment Year 2025) - Payment Due January 31, 2025

3661 of 7093

LEGAL DESCRIPTION: T26 R07-E S31 PT OF SWSE      PARCEL NO: 37.048.4.2607.314.0994      CONTROL NO: 108965

11.5      \$16,364.58      0.80750193      \$13,214.43

0      \$0.00      STAT      999999      STATE OF WISCONSIN

0.00408780      \$54.02      CNTY      37      MARATHON COUNTY

0.00133140      \$17.59      MUNI      37048      TOWN OF KNOWLTON

0.00652620      \$86.24      REG      373787      SCH D OF MOSINEE

0.00119510      \$15.79      VTAE      001500      NORTH CENTRAL VTAE DISTRICT

Parcel Total:      \$173.64

File Number Total:      \$2,091.28

Municipality Total:      \$2,091.28



# State of Wisconsin / Department of Natural Resources

Tony Evers , Governor

, Secretary

2/5/2025

## Chapter 70.114 - Aids Payment Worksheet For Tax Year 2024(Payment Year 2025) - Payment Due January 31, 2025

3662 of 7093

DETAIL FOR TOWN OF MCMILLAN, MARATHON COUNTY

Acres	Est. Adjust. Purch. Price	Level of Assessment	Adjusted Local Value	Net Gen. Tax Rate	Calc. Aid Pay Amount	Taxing Jurisdiction	Description	
						----- Taxing Jurisdiction -----		
						Type	Code	
FILE NO: WM 60098 *		DATE OF PURCHASE: 08/30/2010			GRANTOR: Gary A. and Margaret C. Pesi			
LEGAL DESCRIPTION: T26 R03-E S30 PT OF SWSE				PARCEL NO: 37-056-4-2603-304-0997		CONTROL NO: 119140		
36.57	\$273,796.12	0.63975893	\$175,163.51					
				0	\$0.00	STAT	999999	STATE OF WISCONSIN
				0.00514460	\$901.15	CNTY	37	MARATHON COUNTY
				0.00309020	\$541.30	MUNI	37056	TOWN OF MCMILLAN
				0.00975640	\$1,708.97	REG	713339	SCH D OF MARSHFIELD
				0.00100850	\$176.66	VTAE	001400	MID-STATE VTAE DISTRICT
Parcel Total:					\$3,328.08			
File Number Total:					\$3,328.08			
Municipality Total:					\$3,328.08			



# State of Wisconsin / Department of Natural Resources

Tony Evers , Governor

, Secretary

2/5/2025

## Chapter 70.114 - Aids Payment Worksheet For Tax Year 2024(Payment Year 2025) - Payment Due January 31, 2025

3663 of 7093

DETAIL FOR TOWN OF NORRIE, MARATHON COUNTY

Acres	Est. Adjust. Purch. Price	Level of Assessment	Adjusted Local Value	Net Gen. Tax Rate	Calc. Aid Pay Amount	Type	Code	Description
FILE NO: P 1600 D			DATE OF PURCHASE: 02/24/1994			GRANTOR: CHICAGO & NORTH WESTERN TRNS		
LEGAL DESCRIPTION: T28 R10-E S20 PT OF SESE				PARCEL NO: 73653		CONTROL NO: 73653		
2.79	\$1,688.10	0.98727050	\$1,666.61					
				0	\$0.00	STAT	999999	STATE OF WISCONSIN
				0.00348450	\$5.81	CNTY	37	MARATHON COUNTY
				0.00134390	\$2.24	MUNI	37060	TOWN OF NORRIE
				0.00634610	\$10.58	REG	374970	SCH D OF D C EVEREST AREA (ROTHSCHILD)
				0.00101870	\$1.70	VTAE	001500	NORTH CENTRAL VTAE DISTRICT
<b>Parcel Total:</b>					<b>\$20.33</b>			

LEGAL DESCRIPTION: T28 R10-E S20 PT OF SESW				PARCEL NO: 73654		CONTROL NO: 73654		
0.47	\$285.75	0.98727050	\$282.11					
				0	\$0.00	STAT	999999	STATE OF WISCONSIN
				0.00348450	\$0.98	CNTY	37	MARATHON COUNTY
				0.00134390	\$0.38	MUNI	37060	TOWN OF NORRIE
				0.00634610	\$1.79	REG	374970	SCH D OF D C EVEREST AREA (ROTHSCHILD)
				0.00101870	\$0.29	VTAE	001500	NORTH CENTRAL VTAE DISTRICT
<b>Parcel Total:</b>					<b>\$3.44</b>			



# State of Wisconsin / Department of Natural Resources

Tony Evers , Governor

, Secretary

2/5/2025

## Chapter 70.114 - Aids Payment Worksheet For Tax Year 2024(Payment Year 2025) - Payment Due January 31, 2025

3664 of 7093

LEGAL DESCRIPTION: T28 R10-E S20 PT OF SWSE				PARCEL NO: 73655				CONTROL NO: 73655	
3.03	\$1,833.17	0.98727050	\$1,809.84	0	\$0.00	STAT	999999	STATE OF WISCONSIN	
				0.00348450	\$6.31	CNTY	37	MARATHON COUNTY	
				0.00134390	\$2.43	MUNI	37060	TOWN OF NORRIE	
				0.00634610	\$11.49	REG	374970	SCH D OF D C EVEREST AREA (ROTHSCHILD)	
				0.00101870	\$1.84	VTAE	001500	NORTH CENTRAL VTAE DISTRICT	
Parcel Total:				\$22.07					

LEGAL DESCRIPTION: T28 R10-E S21 PT OF SESE				PARCEL NO: 73656				CONTROL NO: 73656	
3.03	\$1,833.17	0.98727050	\$1,809.84	0	\$0.00	STAT	999999	STATE OF WISCONSIN	
				0.00348450	\$6.31	CNTY	37	MARATHON COUNTY	
				0.00134390	\$2.43	MUNI	37060	TOWN OF NORRIE	
				0.00622130	\$11.26	REG	586692	SCH D OF WITTENBERG-BIRNAMWOOD	
				0.00101870	\$1.84	VTAE	001500	NORTH CENTRAL VTAE DISTRICT	
Parcel Total:				\$21.84					

LEGAL DESCRIPTION: T28 R10-E S21 PT OF SESW				PARCEL NO: 73657				CONTROL NO: 73657	
3.02	\$1,828.78	0.98727050	\$1,805.50	0	\$0.00	STAT	999999	STATE OF WISCONSIN	
				0.00348450	\$6.29	CNTY	37	MARATHON COUNTY	
				0.00134390	\$2.43	MUNI	37060	TOWN OF NORRIE	
				0.00622130	\$11.23	REG	586692	SCH D OF WITTENBERG-BIRNAMWOOD	
				0.00101870	\$1.84	VTAE	001500	NORTH CENTRAL VTAE DISTRICT	
Parcel Total:				\$21.79					



# State of Wisconsin / Department of Natural Resources

Tony Evers , Governor

, Secretary

2/5/2025

## Chapter 70.114 - Aids Payment Worksheet For Tax Year 2024(Payment Year 2025) - Payment Due January 31, 2025

3665 of 7093

LEGAL DESCRIPTION: T28 R10-E S21 PT OF SWSE				PARCEL NO: 73658				CONTROL NO: 73658			
3.03	\$1,833.17	0.98727050	\$1,809.84	0	\$0.00	STAT	999999	STATE OF WISCONSIN			
				0.00348450	\$6.31	CNTY	37	MARATHON COUNTY			
				0.00134390	\$2.43	MUNI	37060	TOWN OF NORRIE			
				0.00622130	\$11.26	REG	586692	SCH D OF WITTENBERG-BIRNAMWOOD			
				0.00101870	\$1.84	VTAE	001500	NORTH CENTRAL VTAE DISTRICT			
Parcel Total:				\$21.84							

LEGAL DESCRIPTION: T28 R10-E S21 PT OF SWSW				PARCEL NO: 73659				CONTROL NO: 73659			
3.02	\$1,828.78	0.98727050	\$1,805.50	0	\$0.00	STAT	999999	STATE OF WISCONSIN			
				0.00348450	\$6.29	CNTY	37	MARATHON COUNTY			
				0.00134390	\$2.43	MUNI	37060	TOWN OF NORRIE			
				0.00622130	\$11.23	REG	586692	SCH D OF WITTENBERG-BIRNAMWOOD			
				0.00101870	\$1.84	VTAE	001500	NORTH CENTRAL VTAE DISTRICT			
Parcel Total:				\$21.79							

LEGAL DESCRIPTION: T28 R10-E S22 PT OF SESE				PARCEL NO: 73660				CONTROL NO: 73660			
2.95	\$1,784.82	0.98727050	\$1,762.10	0	\$0.00	STAT	999999	STATE OF WISCONSIN			
				0.00348450	\$6.14	CNTY	37	MARATHON COUNTY			
				0.00134390	\$2.37	MUNI	37060	TOWN OF NORRIE			
				0.00622130	\$10.96	REG	586692	SCH D OF WITTENBERG-BIRNAMWOOD			
				0.00101870	\$1.80	VTAE	001500	NORTH CENTRAL VTAE DISTRICT			
Parcel Total:				\$21.27							



# State of Wisconsin / Department of Natural Resources

Tony Evers , Governor

, Secretary

2/5/2025

## Chapter 70.114 - Aids Payment Worksheet For Tax Year 2024(Payment Year 2025) - Payment Due January 31, 2025

3666 of 7093

LEGAL DESCRIPTION: T28 R10-E S22 PT OF SESW				PARCEL NO: 73661				CONTROL NO: 73661	
3.12	\$1,890.32	0.98727050	\$1,866.26						
				0	\$0.00	STAT	999999	STATE OF WISCONSIN	
				0.00348450	\$6.50	CNTY	37	MARATHON COUNTY	
				0.00134390	\$2.51	MUNI	37060	TOWN OF NORRIE	
				0.00622130	\$11.61	REG	586692	SCH D OF WITTENBERG-BIRNAMWOOD	
				0.00101870	\$1.90	VTAE	001500	NORTH CENTRAL VTAE DISTRICT	
Parcel Total:					\$22.52				

LEGAL DESCRIPTION: T28 R10-E S22 PT OF SWSE				PARCEL NO: 73662				CONTROL NO: 73662	
2.94	\$1,780.42	0.98727050	\$1,757.76						
				0	\$0.00	STAT	999999	STATE OF WISCONSIN	
				0.00348450	\$6.12	CNTY	37	MARATHON COUNTY	
				0.00134390	\$2.36	MUNI	37060	TOWN OF NORRIE	
				0.00622130	\$10.94	REG	586692	SCH D OF WITTENBERG-BIRNAMWOOD	
				0.00101870	\$1.79	VTAE	001500	NORTH CENTRAL VTAE DISTRICT	
Parcel Total:					\$21.21				

LEGAL DESCRIPTION: T28 R10-E S22 PT OF SWSW				PARCEL NO: 73663				CONTROL NO: 73663	
3.12	\$1,890.32	0.98727050	\$1,866.26						
				0	\$0.00	STAT	999999	STATE OF WISCONSIN	
				0.00348450	\$6.50	CNTY	37	MARATHON COUNTY	
				0.00134390	\$2.51	MUNI	37060	TOWN OF NORRIE	
				0.00622130	\$11.61	REG	586692	SCH D OF WITTENBERG-BIRNAMWOOD	
				0.00101870	\$1.90	VTAE	001500	NORTH CENTRAL VTAE DISTRICT	
Parcel Total:					\$22.52				



# State of Wisconsin / Department of Natural Resources

Tony Evers , Governor

, Secretary

2/5/2025

## Chapter 70.114 - Aids Payment Worksheet For Tax Year 2024(Payment Year 2025) - Payment Due January 31, 2025

3667 of 7093

LEGAL DESCRIPTION: T28 R10-E S23 PT OF SESW	PARCEL NO: 73664	CONTROL NO: 73664
---	------------------	-------------------

2.21	\$1,336.41	0.98727050	\$1,319.40	
------	------------	------------	------------	--

0	\$0.00	STAT	999999	STATE OF WISCONSIN
0.00348450	\$4.60	CNTY	37	MARATHON COUNTY
0.00134390	\$1.77	MUNI	37060	TOWN OF NORRIE
0.00622130	\$8.21	REG	586692	SCH D OF WITTENBERG-BIRNAMWOOD
0.00101870	\$1.34	VTAE	001500	NORTH CENTRAL VTAE DISTRICT

Parcel Total:	\$15.92
---------------	---------

LEGAL DESCRIPTION: T28 R10-E S23 PT OF SWSW	PARCEL NO: 73665	CONTROL NO: 73665
---	------------------	-------------------

5.58	\$3,376.20	0.98727050	\$3,333.23	
------	------------	------------	------------	--

0	\$0.00	STAT	999999	STATE OF WISCONSIN
0.00348450	\$11.61	CNTY	37	MARATHON COUNTY
0.00134390	\$4.48	MUNI	37060	TOWN OF NORRIE
0.00622130	\$20.74	REG	586692	SCH D OF WITTENBERG-BIRNAMWOOD
0.00101870	\$3.40	VTAE	001500	NORTH CENTRAL VTAE DISTRICT

Parcel Total:	\$40.23
---------------	---------

LEGAL DESCRIPTION: T28 R10-E S25 PT OF NESE	PARCEL NO: 73666	CONTROL NO: 73666
---	------------------	-------------------

3.19	\$1,929.89	0.98727050	\$1,905.32	
------	------------	------------	------------	--

0	\$0.00	STAT	999999	STATE OF WISCONSIN
0.00348450	\$6.64	CNTY	37	MARATHON COUNTY
0.00134390	\$2.56	MUNI	37060	TOWN OF NORRIE
0.00622130	\$11.85	REG	586692	SCH D OF WITTENBERG-BIRNAMWOOD
0.00101870	\$1.94	VTAE	001500	NORTH CENTRAL VTAE DISTRICT

Parcel Total:	\$22.99
---------------	---------



# State of Wisconsin / Department of Natural Resources

Tony Evers , Governor

, Secretary

2/5/2025

## Chapter 70.114 - Aids Payment Worksheet For Tax Year 2024(Payment Year 2025) - Payment Due January 31, 2025

3668 of 7093

LEGAL DESCRIPTION: T28 R10-E S25 PT OF NESW	PARCEL NO: 73667	CONTROL NO: 73667
---	------------------	-------------------

3.1	\$1,877.13	0.98727050	\$1,853.24	
-----	------------	------------	------------	--

0	\$0.00	STAT	999999	STATE OF WISCONSIN
0.00348450	\$6.46	CNTY	37	MARATHON COUNTY
0.00134390	\$2.49	MUNI	37060	TOWN OF NORRIE
0.00622130	\$11.53	REG	586692	SCH D OF WITTENBERG-BIRNAMWOOD
0.00101870	\$1.89	VTAE	001500	NORTH CENTRAL VTAE DISTRICT

Parcel Total:	\$22.37
---------------	---------

LEGAL DESCRIPTION: T28 R10-E S25 PT OF NWSE	PARCEL NO: 73668	CONTROL NO: 73668
---	------------------	-------------------

3.18	\$1,925.49	0.98727050	\$1,900.98	
------	------------	------------	------------	--

0	\$0.00	STAT	999999	STATE OF WISCONSIN
0.00348450	\$6.62	CNTY	37	MARATHON COUNTY
0.00134390	\$2.55	MUNI	37060	TOWN OF NORRIE
0.00622130	\$11.83	REG	586692	SCH D OF WITTENBERG-BIRNAMWOOD
0.00101870	\$1.94	VTAE	001500	NORTH CENTRAL VTAE DISTRICT

Parcel Total:	\$22.94
---------------	---------

LEGAL DESCRIPTION: T28 R10-E S25 PT OF NWSW	PARCEL NO: 73669	CONTROL NO: 73669
---	------------------	-------------------

0.14	\$83.53	0.98727050	\$82.46	
------	---------	------------	---------	--

0	\$0.00	STAT	999999	STATE OF WISCONSIN
0.00348450	\$0.29	CNTY	37	MARATHON COUNTY
0.00134390	\$0.11	MUNI	37060	TOWN OF NORRIE
0.00622130	\$0.51	REG	586692	SCH D OF WITTENBERG-BIRNAMWOOD
0.00101870	\$0.08	VTAE	001500	NORTH CENTRAL VTAE DISTRICT

Parcel Total:	\$0.99
---------------	--------





# State of Wisconsin / Department of Natural Resources

Tony Evers , Governor

, Secretary

2/5/2025

## Chapter 70.114 - Aids Payment Worksheet For Tax Year 2024(Payment Year 2025) - Payment Due January 31, 2025

3669 of 7093

LEGAL DESCRIPTION: T28 R10-E S25 PT OF SENW	PARCEL NO: 73670	CONTROL NO: 73670
---	------------------	-------------------

0.02	\$13.19	0.98727050	\$13.02	
------	---------	------------	---------	--

0	\$0.00	STAT	999999	STATE OF WISCONSIN
0.00348450	\$0.05	CNTY	37	MARATHON COUNTY
0.00134390	\$0.02	MUNI	37060	TOWN OF NORRIE
0.00622130	\$0.08	REG	586692	SCH D OF WITTENBERG-BIRNAMWOOD
0.00101870	\$0.01	VTAE	001500	NORTH CENTRAL VTAE DISTRICT

Parcel Total:	\$0.16
---------------	--------

LEGAL DESCRIPTION: T28 R10-E S25 PT OF SWNW	PARCEL NO: 73671	CONTROL NO: 73671
---	------------------	-------------------

3.32	\$2,009.02	0.98727050	\$1,983.44	
------	------------	------------	------------	--

0	\$0.00	STAT	999999	STATE OF WISCONSIN
0.00348450	\$6.91	CNTY	37	MARATHON COUNTY
0.00134390	\$2.67	MUNI	37060	TOWN OF NORRIE
0.00622130	\$12.34	REG	586692	SCH D OF WITTENBERG-BIRNAMWOOD
0.00101870	\$2.02	VTAE	001500	NORTH CENTRAL VTAE DISTRICT

Parcel Total:	\$23.94
---------------	---------

LEGAL DESCRIPTION: T28 R10-E S26 PT OF NENE	PARCEL NO: 73672	CONTROL NO: 73672
---	------------------	-------------------

0.03	\$17.58	0.98727050	\$17.36	
------	---------	------------	---------	--

0	\$0.00	STAT	999999	STATE OF WISCONSIN
0.00348450	\$0.06	CNTY	37	MARATHON COUNTY
0.00134390	\$0.02	MUNI	37060	TOWN OF NORRIE
0.00622130	\$0.11	REG	586692	SCH D OF WITTENBERG-BIRNAMWOOD
0.00101870	\$0.02	VTAE	001500	NORTH CENTRAL VTAE DISTRICT

Parcel Total:	\$0.21
---------------	--------



# State of Wisconsin / Department of Natural Resources

Tony Evers , Governor

, Secretary

2/5/2025

## Chapter 70.114 - Aids Payment Worksheet For Tax Year 2024(Payment Year 2025) - Payment Due January 31, 2025

3670 of 7093

LEGAL DESCRIPTION: T28 R10-E S26 PT OF NENW	PARCEL NO: 73673	CONTROL NO: 73673
---	------------------	-------------------

1.62	\$980.33	0.98727050	\$967.85	
------	----------	------------	----------	--

0	\$0.00	STAT	999999	STATE OF WISCONSIN
0.00348450	\$3.37	CNTY	37	MARATHON COUNTY
0.00134390	\$1.30	MUNI	37060	TOWN OF NORRIE
0.00622130	\$6.02	REG	586692	SCH D OF WITTENBERG-BIRNAMWOOD
0.00101870	\$0.99	VTAE	001500	NORTH CENTRAL VTAE DISTRICT

Parcel Total:	\$11.68
---------------	---------

LEGAL DESCRIPTION: T28 R10-E S26 PT OF NWNE	PARCEL NO: 73674	CONTROL NO: 73674
---	------------------	-------------------

3.46	\$2,092.54	0.98727050	\$2,065.91	
------	------------	------------	------------	--

0	\$0.00	STAT	999999	STATE OF WISCONSIN
0.00348450	\$7.20	CNTY	37	MARATHON COUNTY
0.00134390	\$2.78	MUNI	37060	TOWN OF NORRIE
0.00622130	\$12.85	REG	586692	SCH D OF WITTENBERG-BIRNAMWOOD
0.00101870	\$2.10	VTAE	001500	NORTH CENTRAL VTAE DISTRICT

Parcel Total:	\$24.93
---------------	---------

LEGAL DESCRIPTION: T28 R10-E S26 PT OF SENE	PARCEL NO: 73675	CONTROL NO: 73675
---	------------------	-------------------

3.36	\$2,035.39	0.98727050	\$2,009.48	
------	------------	------------	------------	--

0	\$0.00	STAT	999999	STATE OF WISCONSIN
0.00348450	\$7.00	CNTY	37	MARATHON COUNTY
0.00134390	\$2.70	MUNI	37060	TOWN OF NORRIE
0.00622130	\$12.50	REG	586692	SCH D OF WITTENBERG-BIRNAMWOOD
0.00101870	\$2.05	VTAE	001500	NORTH CENTRAL VTAE DISTRICT

Parcel Total:	\$24.25
---------------	---------



# State of Wisconsin / Department of Natural Resources

Tony Evers , Governor

, Secretary

2/5/2025

## Chapter 70.114 - Aids Payment Worksheet For Tax Year 2024(Payment Year 2025) - Payment Due January 31, 2025

3671 of 7093

LEGAL DESCRIPTION: T28 R10-E S29 PT OF NENW      PARCEL NO: 73676      CONTROL NO: 73676

3.1      \$1,877.13      0.98727050      \$1,853.24

0      \$0.00    STAT    999999      STATE OF WISCONSIN

0.00348450      \$6.46    CNTY    37      MARATHON COUNTY

0.00134390      \$2.49    MUNI    37060      TOWN OF NORRIE

0.00634610      \$11.76    REG    374970      SCH D OF D C EVEREST AREA (ROTHSCHILD)

0.00101870      \$1.89    VTAE    001500      NORTH CENTRAL VTAE DISTRICT

Parcel Total:      \$22.60

LEGAL DESCRIPTION: T28 R10-E S29 PT OF NWNE      PARCEL NO: 73677      CONTROL NO: 73677

0.26      \$158.26      0.98727050      \$156.25

0      \$0.00    STAT    999999      STATE OF WISCONSIN

0.00348450      \$0.54    CNTY    37      MARATHON COUNTY

0.00134390      \$0.21    MUNI    37060      TOWN OF NORRIE

0.00634610      \$0.99    REG    374970      SCH D OF D C EVEREST AREA (ROTHSCHILD)

0.00101870      \$0.16    VTAE    001500      NORTH CENTRAL VTAE DISTRICT

Parcel Total:      \$1.90

LEGAL DESCRIPTION: T28 R10-E S29 PT OF NWNW      PARCEL NO: 73678      CONTROL NO: 73678

2.24      \$1,354.00      0.98727050      \$1,336.76

0      \$0.00    STAT    999999      STATE OF WISCONSIN

0.00348450      \$4.66    CNTY    37      MARATHON COUNTY

0.00134390      \$1.80    MUNI    37060      TOWN OF NORRIE

0.00634610      \$8.48    REG    374970      SCH D OF D C EVEREST AREA (ROTHSCHILD)

0.00101870      \$1.36    VTAE    001500      NORTH CENTRAL VTAE DISTRICT

Parcel Total:      \$16.30



# State of Wisconsin / Department of Natural Resources

Tony Evers , Governor

, Secretary

2/5/2025

## Chapter 70.114 - Aids Payment Worksheet For Tax Year 2024(Payment Year 2025) - Payment Due January 31, 2025

3672 of 7093

LEGAL DESCRIPTION: T28 R10-E S30 PT OF NENE				PARCEL NO: 73679		CONTROL NO: 73679		
2.12	\$1,283.66	0.98727050	\$1,267.32					
				0	\$0.00	STAT	999999	STATE OF WISCONSIN
				0.00348450	\$4.42	CNTY	37	MARATHON COUNTY
				0.00134390	\$1.70	MUNI	37060	TOWN OF NORRIE
				0.00634610	\$8.04	REG	374970	SCH D OF D C EVEREST AREA (ROTHSCHILD)
				0.00101870	\$1.29	VTAE	001500	NORTH CENTRAL VTAE DISTRICT
Parcel Total:					\$15.45			
File Number Total:					\$487.48			
Municipality Total:					\$487.48			



# State of Wisconsin / Department of Natural Resources

Tony Evers , Governor

, Secretary

2/5/2025

## Chapter 70.114 - Aids Payment Worksheet For Tax Year 2024(Payment Year 2025) - Payment Due January 31, 2025

3673 of 7093

DETAIL FOR TOWN OF PLOVER, MARATHON COUNTY

Acres	Est. Adjust. Purch. Price	Level of Assessment	Adjusted Local Value	Net Gen. Tax Rate	Calc. Aid Pay Amount	Taxing Jurisdiction Type	Code	Description
FILE NO: FI 2458 *			DATE OF PURCHASE: 10/24/1995			GRANTOR: JOHN DYRESON		
LEGAL DESCRIPTION: T29 R10-E S21 PT OF SESW				PARCEL NO: 31.212910.12.2		CONTROL NO: 75622		
12	\$23,077.72	0.99077480	\$22,864.82					
				0	\$0.00	STAT	999999	STATE OF WISCONSIN
				0.00352180	\$80.53	CNTY	37	MARATHON COUNTY
				0.003374	\$77.15	MUNI	37062	TOWN OF PLOVER
				0.00635870	\$145.39	REG	586692	SCH D OF WITTENBERG-BIRNAMWOOD
				0.00102970	\$23.54	VTAE	001500	NORTH CENTRAL VTAE DISTRICT
<b>Parcel Total:</b>					<b>\$326.61</b>			

File Number Total: \$326.61

FILE NO: FI 2483 *			DATE OF PURCHASE: 03/12/1996			GRANTOR: JAMES D WOOD		
LEGAL DESCRIPTION: T29 R10-E S21 PT OF SESW				PARCEL NO: 31.212910.12.3		CONTROL NO: 76343		
12	\$48,227.78	0.99077480	\$47,782.87					
				0	\$0.00	STAT	999999	STATE OF WISCONSIN
				0.00352180	\$168.28	CNTY	37	MARATHON COUNTY
				0.003374	\$161.22	MUNI	37062	TOWN OF PLOVER
				0.00635870	\$303.84	REG	586692	SCH D OF WITTENBERG-BIRNAMWOOD
				0.00102970	\$49.20	VTAE	001500	NORTH CENTRAL VTAE DISTRICT
<b>Parcel Total:</b>					<b>\$682.54</b>			

File Number Total: \$682.54



# State of Wisconsin / Department of Natural Resources

Tony Evers , Governor

, Secretary

2/5/2025

## Chapter 70.114 - Aids Payment Worksheet For Tax Year 2024(Payment Year 2025) - Payment Due January 31, 2025

3674 of 7093

FILE NO: FM 10185 *				DATE OF PURCHASE: 08/02/2013				GRANTOR: Kretz Lumber Co., Inc.			
LEGAL DESCRIPTION: T29 R10-E S02 PT OF NWSE				PARCEL NO: Pt of 37-062-4-2910-024-0998				CONTROL NO: 126384			
20	\$65,336.65	0.99077480	\$64,733.90								
				0	\$0.00	STAT	999999	STATE OF WISCONSIN			
				0.00352180	\$227.98	CNTY	37	MARATHON COUNTY			
				0.003374	\$218.41	MUNI	37062	TOWN OF PLOVER			
				0.00672820	\$435.54	REG	340140	SCH D OF ANTIGO			
				0.00102970	\$66.65	VTAE	001500	NORTH CENTRAL VTAE DISTRICT			
Parcel Total:					\$948.58						

File Number Total:					\$948.58						
--------------------	--	--	--	--	----------	--	--	--	--	--	--

FILE NO: PR 40134 *				DATE OF PURCHASE: 06/12/2012				GRANTOR: James F. & Nancy E. Malkows			
LEGAL DESCRIPTION: T29 R10-E S16 NWNE				PARCEL NO: 062-2910-161-0994				CONTROL NO: 124513			
40	\$170,021.59	0.99077480	\$168,453.11								
				0	\$0.00	STAT	999999	STATE OF WISCONSIN			
				0.00352180	\$593.26	CNTY	37	MARATHON COUNTY			
				0.003374	\$568.36	MUNI	37062	TOWN OF PLOVER			
				0.00672820	\$1,133.39	REG	340140	SCH D OF ANTIGO			
				0.00102970	\$173.45	VTAE	001500	NORTH CENTRAL VTAE DISTRICT			
Parcel Total:					\$2,468.46						



# State of Wisconsin / Department of Natural Resources

Tony Evers , Governor

, Secretary

2/5/2025

## Chapter 70.114 - Aids Payment Worksheet For Tax Year 2024(Payment Year 2025) - Payment Due January 31, 2025

3675 of 7093

LEGAL DESCRIPTION: T29 R10-E S16 SWNE	PARCEL NO: 062-2910-161-0993	CONTROL NO: 124514
---------------------------------------	------------------------------	--------------------

40	\$75,507.03	0.99077480	\$74,810.46	
----	-------------	------------	-------------	--

0	\$0.00	STAT	999999	STATE OF WISCONSIN
0.00352180	\$263.47	CNTY	37	MARATHON COUNTY
0.003374	\$252.41	MUNI	37062	TOWN OF PLOVER
0.00672820	\$503.34	REG	340140	SCH D OF ANTIGO
0.00102970	\$77.03	VTAE	001500	NORTH CENTRAL VTAE DISTRICT

Parcel Total:	\$1,096.25
---------------	------------

LEGAL DESCRIPTION: T29 R10-E S16 PT OF SENE	PARCEL NO: 062-2910-161-0984	CONTROL NO: 124515
---	------------------------------	--------------------

20.02	\$29,502.32	0.99077480	\$29,230.16	
-------	-------------	------------	-------------	--

0	\$0.00	STAT	999999	STATE OF WISCONSIN
0.00352180	\$102.94	CNTY	37	MARATHON COUNTY
0.003374	\$98.62	MUNI	37062	TOWN OF PLOVER
0.00672820	\$196.67	REG	340140	SCH D OF ANTIGO
0.00102970	\$30.10	VTAE	001500	NORTH CENTRAL VTAE DISTRICT

Parcel Total:	\$428.33
---------------	----------

File Number Total:	\$3,993.04
--------------------	------------



# State of Wisconsin / Department of Natural Resources

Tony Evers , Governor

, Secretary

2/5/2025

## Chapter 70.114 - Aids Payment Worksheet For Tax Year 2024(Payment Year 2025) - Payment Due January 31, 2025

3676 of 7093

FILE NO: PR 40157 *				DATE OF PURCHASE: 02/14/2013				GRANTOR: Tigerton Lumber Company, a W			
LEGAL DESCRIPTION: T29 R10-E S09 NWSW				PARCEL NO: 37-062-4-2910-093-0998				CONTROL NO: 125613			
40	\$152,397.73	0.99077480	\$150,991.83	0	\$0.00	STAT	999999	STATE OF WISCONSIN			
				0.00352180	\$531.76	CNTY	37	MARATHON COUNTY			
				0.003374	\$509.45	MUNI	37062	TOWN OF PLOVER			
				0.00672820	\$1,015.91	REG	340140	SCH D OF ANTIGO			
				0.00102970	\$155.47	VTAE	001500	NORTH CENTRAL VTAE DISTRICT			
Parcel Total:				\$2,212.59							

LEGAL DESCRIPTION: T29 R10-E S09 SWSW				PARCEL NO: 37-062-4-2910-093-0997				CONTROL NO: 125614			
40	\$159,258.08	0.99077480	\$157,788.89	0	\$0.00	STAT	999999	STATE OF WISCONSIN			
				0.00352180	\$555.70	CNTY	37	MARATHON COUNTY			
				0.003374	\$532.38	MUNI	37062	TOWN OF PLOVER			
				0.00672820	\$1,061.64	REG	340140	SCH D OF ANTIGO			
				0.00102970	\$162.47	VTAE	001500	NORTH CENTRAL VTAE DISTRICT			
Parcel Total:				\$2,312.19							





# State of Wisconsin / Department of Natural Resources

Tony Evers , Governor

, Secretary

2/5/2025

## Chapter 70.114 - Aids Payment Worksheet For Tax Year 2024(Payment Year 2025) - Payment Due January 31, 2025

3677 of 7093

LEGAL DESCRIPTION: T29 R10-E S09 SESW				PARCEL NO: 37-062-4-2910-093-0996		CONTROL NO: 125615	
40	\$163,341.62	0.99077480	\$161,834.76				
				0	\$0.00	STAT	999999 STATE OF WISCONSIN
				0.00352180	\$569.95	CNTY	37 MARATHON COUNTY
				0.003374	\$546.03	MUNI	37062 TOWN OF PLOVER
				0.00672820	\$1,088.86	REG	340140 SCH D OF ANTIGO
				0.00102970	\$166.64	VTAE	001500 NORTH CENTRAL VTAE DISTRICT
Parcel Total:					\$2,371.48		
File Number Total:					\$6,896.26		
Municipality Total:					\$12,847.03		



# State of Wisconsin / Department of Natural Resources

Tony Evers , Governor

, Secretary

2/5/2025

## Chapter 70.114 - Aids Payment Worksheet For Tax Year 2024(Payment Year 2025) - Payment Due January 31, 2025

3678 of 7093

DETAIL FOR TOWN OF RINGLE, MARATHON COUNTY

Acres	Est. Adjust. Purch. Price	Level of Assessment	Adjusted Local Value	Net Gen. Tax Rate	Calc. Aid Pay Amount	Taxing Jurisdiction Type	Code	Description
FILE NO: P 1600 D			DATE OF PURCHASE: 02/24/1994			GRANTOR: CHICAGO & NORTH WESTERN TRNS		
LEGAL DESCRIPTION: T28 R09-E S19 PT GV LT 10				PARCEL NO: 73680		CONTROL NO: 73680		
2.87	\$3,042.17	0.68986653	\$2,098.69					
				0	\$0.00	STAT	999999	STATE OF WISCONSIN
				0.00467340	\$9.81	CNTY	37	MARATHON COUNTY
				0.00069980	\$1.47	MUNI	37072	TOWN OF RINGLE
				0.00852690	\$17.90	REG	374970	SCH D OF D C EVEREST AREA (ROTHSCHILD)
				0.00136630	\$2.87	VTAE	001500	NORTH CENTRAL VTAE DISTRICT
<b>Parcel Total:</b>					<b>\$32.05</b>			

LEGAL DESCRIPTION: T28 R09-E S19 PT GV LT 11				PARCEL NO: 73681		CONTROL NO: 73681		
1.96	\$2,079.46	0.68986653	\$1,434.55					
				0	\$0.00	STAT	999999	STATE OF WISCONSIN
				0.00467340	\$6.70	CNTY	37	MARATHON COUNTY
				0.00069980	\$1.00	MUNI	37072	TOWN OF RINGLE
				0.00852690	\$12.23	REG	374970	SCH D OF D C EVEREST AREA (ROTHSCHILD)
				0.00136630	\$1.96	VTAE	001500	NORTH CENTRAL VTAE DISTRICT
<b>Parcel Total:</b>					<b>\$21.89</b>			



# State of Wisconsin / Department of Natural Resources

Tony Evers , Governor

, Secretary

2/5/2025

## Chapter 70.114 - Aids Payment Worksheet For Tax Year 2024(Payment Year 2025) - Payment Due January 31, 2025

3679 of 7093

LEGAL DESCRIPTION: T28 R09-E S19 PT GV LT 7				PARCEL NO: 73682			CONTROL NO: 73682		
3.88	\$4,112.71	0.68986653	\$2,837.22						
				0	\$0.00	STAT	999999	STATE OF WISCONSIN	
				0.00467340	\$13.26	CNTY	37	MARATHON COUNTY	
				0.00069980	\$1.99	MUNI	37072	TOWN OF RINGLE	
				0.00852690	\$24.19	REG	374970	SCH D OF D C EVEREST AREA (ROTHSCHILD)	
				0.00136630	\$3.88	VTAE	001500	NORTH CENTRAL VTAE DISTRICT	
Parcel Total:					\$43.32				

LEGAL DESCRIPTION: T28 R09-E S19 PT GV LT 8				PARCEL NO: 73683			CONTROL NO: 73683		
3.06	\$3,242.42	0.68986653	\$2,236.84						
				0	\$0.00	STAT	999999	STATE OF WISCONSIN	
				0.00467340	\$10.45	CNTY	37	MARATHON COUNTY	
				0.00069980	\$1.57	MUNI	37072	TOWN OF RINGLE	
				0.00852690	\$19.07	REG	374970	SCH D OF D C EVEREST AREA (ROTHSCHILD)	
				0.00136630	\$3.06	VTAE	001500	NORTH CENTRAL VTAE DISTRICT	
Parcel Total:					\$34.15				

LEGAL DESCRIPTION: T28 R09-E S19 PT GV LT 9				PARCEL NO: 73684			CONTROL NO: 73684		
3.22	\$3,411.86	0.68986653	\$2,353.73						
				0	\$0.00	STAT	999999	STATE OF WISCONSIN	
				0.00467340	\$11.00	CNTY	37	MARATHON COUNTY	
				0.00069980	\$1.65	MUNI	37072	TOWN OF RINGLE	
				0.00852690	\$20.07	REG	374970	SCH D OF D C EVEREST AREA (ROTHSCHILD)	
				0.00136630	\$3.22	VTAE	001500	NORTH CENTRAL VTAE DISTRICT	
Parcel Total:					\$35.94				



# State of Wisconsin / Department of Natural Resources

Tony Evers , Governor

, Secretary

2/5/2025

## Chapter 70.114 - Aids Payment Worksheet For Tax Year 2024(Payment Year 2025) - Payment Due January 31, 2025

3680 of 7093

LEGAL DESCRIPTION: T28 R09-E S19 PT GV LT 2	PARCEL NO: 73685	CONTROL NO: 73685
---	------------------	-------------------

1.16	\$1,232.27	0.68986653	\$850.10	
------	------------	------------	----------	--

0	\$0.00	STAT	999999	STATE OF WISCONSIN
---	--------	------	--------	--------------------

0.00467340	\$3.97	CNTY	37	MARATHON COUNTY
------------	--------	------	----	-----------------

0.00069980	\$0.59	MUNI	37072	TOWN OF RINGLE
------------	--------	------	-------	----------------

0.00852690	\$7.25	REG	374970	SCH D OF D C EVEREST AREA (ROTHSCHILD)
------------	--------	-----	--------	--

0.00136630	\$1.16	VTAE	001500	NORTH CENTRAL VTAE DISTRICT
------------	--------	------	--------	-----------------------------

Parcel Total:	\$12.97
---------------	---------

LEGAL DESCRIPTION: T28 R09-E S19 PT GV LT 1	PARCEL NO: 73686	CONTROL NO: 73686
---	------------------	-------------------

3.05	\$3,357.94	0.68986653	\$2,316.53	
------	------------	------------	------------	--

0	\$0.00	STAT	999999	STATE OF WISCONSIN
---	--------	------	--------	--------------------

0.00467340	\$10.83	CNTY	37	MARATHON COUNTY
------------	---------	------	----	-----------------

0.00069980	\$1.62	MUNI	37072	TOWN OF RINGLE
------------	--------	------	-------	----------------

0.00852690	\$19.75	REG	374970	SCH D OF D C EVEREST AREA (ROTHSCHILD)
------------	---------	-----	--------	--

0.00136630	\$3.17	VTAE	001500	NORTH CENTRAL VTAE DISTRICT
------------	--------	------	--------	-----------------------------

Parcel Total:	\$35.37
---------------	---------

LEGAL DESCRIPTION: T28 R09-E S19 PT OF NENE	PARCEL NO: 73687	CONTROL NO: 73687
---	------------------	-------------------

3.11	\$3,296.33	0.68986653	\$2,274.03	
------	------------	------------	------------	--

0	\$0.00	STAT	999999	STATE OF WISCONSIN
---	--------	------	--------	--------------------

0.00467340	\$10.63	CNTY	37	MARATHON COUNTY
------------	---------	------	----	-----------------

0.00069980	\$1.59	MUNI	37072	TOWN OF RINGLE
------------	--------	------	-------	----------------

0.00852690	\$19.39	REG	374970	SCH D OF D C EVEREST AREA (ROTHSCHILD)
------------	---------	-----	--------	--

0.00136630	\$3.11	VTAE	001500	NORTH CENTRAL VTAE DISTRICT
------------	--------	------	--------	-----------------------------

Parcel Total:	\$34.72
---------------	---------



# State of Wisconsin / Department of Natural Resources

Tony Evers , Governor

, Secretary

2/5/2025

## Chapter 70.114 - Aids Payment Worksheet For Tax Year 2024(Payment Year 2025) - Payment Due January 31, 2025

3681 of 7093

LEGAL DESCRIPTION: T28 R09-E S19 PT OF NWNE	PARCEL NO: 73689	CONTROL NO: 73689
---	------------------	-------------------

3.08	\$3,265.52	0.68986653	\$2,252.78	
------	------------	------------	------------	--

0	\$0.00	STAT	999999	STATE OF WISCONSIN
---	--------	------	--------	--------------------

0.00467340	\$10.53	CNTY	37	MARATHON COUNTY
------------	---------	------	----	-----------------

0.00069980	\$1.58	MUNI	37072	TOWN OF RINGLE
------------	--------	------	-------	----------------

0.00852690	\$19.21	REG	374970	SCH D OF D C EVEREST AREA (ROTHSCHILD)
------------	---------	-----	--------	--

0.00136630	\$3.08	VTAE	001500	NORTH CENTRAL VTAE DISTRICT
------------	--------	------	--------	-----------------------------

Parcel Total:	\$34.40
---------------	---------

LEGAL DESCRIPTION: T28 R09-E S20 PT OF NENW	PARCEL NO: 73691	CONTROL NO: 73691
---	------------------	-------------------

3.17	\$3,357.94	0.68986653	\$2,316.53	
------	------------	------------	------------	--

0	\$0.00	STAT	999999	STATE OF WISCONSIN
---	--------	------	--------	--------------------

0.00467340	\$10.83	CNTY	37	MARATHON COUNTY
------------	---------	------	----	-----------------

0.00069980	\$1.62	MUNI	37072	TOWN OF RINGLE
------------	--------	------	-------	----------------

0.00852690	\$19.75	REG	374970	SCH D OF D C EVEREST AREA (ROTHSCHILD)
------------	---------	-----	--------	--

0.00136630	\$3.17	VTAE	001500	NORTH CENTRAL VTAE DISTRICT
------------	--------	------	--------	-----------------------------

Parcel Total:	\$35.37
---------------	---------

LEGAL DESCRIPTION: T28 R09-E S20 PT OF NESE	PARCEL NO: 73692	CONTROL NO: 73692
---	------------------	-------------------

2.89	\$3,065.28	0.68986653	\$2,114.63	
------	------------	------------	------------	--

0	\$0.00	STAT	999999	STATE OF WISCONSIN
---	--------	------	--------	--------------------

0.00467340	\$9.88	CNTY	37	MARATHON COUNTY
------------	--------	------	----	-----------------

0.00069980	\$1.48	MUNI	37072	TOWN OF RINGLE
------------	--------	------	-------	----------------

0.00852690	\$18.03	REG	374970	SCH D OF D C EVEREST AREA (ROTHSCHILD)
------------	---------	-----	--------	--

0.00136630	\$2.89	VTAE	001500	NORTH CENTRAL VTAE DISTRICT
------------	--------	------	--------	-----------------------------

Parcel Total:	\$32.28
---------------	---------



# State of Wisconsin / Department of Natural Resources

Tony Evers , Governor

, Secretary

2/5/2025

## Chapter 70.114 - Aids Payment Worksheet For Tax Year 2024(Payment Year 2025) - Payment Due January 31, 2025

3682 of 7093

LEGAL DESCRIPTION: T28 R09-E S20 PT OF NWNE	PARCEL NO: 73693	CONTROL NO: 73693
---	------------------	-------------------

1.33	\$1,409.41	0.68986653	\$972.31	
------	------------	------------	----------	--

0	\$0.00	STAT	999999	STATE OF WISCONSIN
---	--------	------	--------	--------------------

0.00467340	\$4.54	CNTY	37	MARATHON COUNTY
------------	--------	------	----	-----------------

0.00069980	\$0.68	MUNI	37072	TOWN OF RINGLE
------------	--------	------	-------	----------------

0.00852690	\$8.29	REG	374970	SCH D OF D C EVEREST AREA (ROTHSCHILD)
------------	--------	-----	--------	--

0.00136630	\$1.33	VTAE	001500	NORTH CENTRAL VTAE DISTRICT
------------	--------	------	--------	-----------------------------

Parcel Total:	\$14.84
---------------	---------

LEGAL DESCRIPTION: T28 R09-E S20 PT OF NWNW	PARCEL NO: 73694	CONTROL NO: 73694
---	------------------	-------------------

2.97	\$3,150.00	0.68986653	\$2,173.08	
------	------------	------------	------------	--

0	\$0.00	STAT	999999	STATE OF WISCONSIN
---	--------	------	--------	--------------------

0.00467340	\$10.16	CNTY	37	MARATHON COUNTY
------------	---------	------	----	-----------------

0.00069980	\$1.52	MUNI	37072	TOWN OF RINGLE
------------	--------	------	-------	----------------

0.00852690	\$18.53	REG	374970	SCH D OF D C EVEREST AREA (ROTHSCHILD)
------------	---------	-----	--------	--

0.00136630	\$2.97	VTAE	001500	NORTH CENTRAL VTAE DISTRICT
------------	--------	------	--------	-----------------------------

Parcel Total:	\$33.18
---------------	---------

LEGAL DESCRIPTION: T28 R09-E S20 PT OF SENE	PARCEL NO: 73695	CONTROL NO: 73695
---	------------------	-------------------

2.51	\$2,664.79	0.68986653	\$1,838.35	
------	------------	------------	------------	--

0	\$0.00	STAT	999999	STATE OF WISCONSIN
---	--------	------	--------	--------------------

0.00467340	\$8.59	CNTY	37	MARATHON COUNTY
------------	--------	------	----	-----------------

0.00069980	\$1.29	MUNI	37072	TOWN OF RINGLE
------------	--------	------	-------	----------------

0.00852690	\$15.68	REG	374970	SCH D OF D C EVEREST AREA (ROTHSCHILD)
------------	---------	-----	--------	--

0.00136630	\$2.51	VTAE	001500	NORTH CENTRAL VTAE DISTRICT
------------	--------	------	--------	-----------------------------

Parcel Total:	\$28.07
---------------	---------



# State of Wisconsin / Department of Natural Resources

Tony Evers , Governor

, Secretary

2/5/2025

## Chapter 70.114 - Aids Payment Worksheet For Tax Year 2024(Payment Year 2025) - Payment Due January 31, 2025

3683 of 7093

LEGAL DESCRIPTION: T28 R09-E S20 PT OF SWNE				PARCEL NO: 73696				CONTROL NO: 73696	
2.51	\$2,664.79	0.68986653	\$1,838.35						
				0	\$0.00	STAT	999999	STATE OF WISCONSIN	
				0.00467340	\$8.59	CNTY	37	MARATHON COUNTY	
				0.00069980	\$1.29	MUNI	37072	TOWN OF RINGLE	
				0.00852690	\$15.68	REG	374970	SCH D OF D C EVEREST AREA (ROTHSCHILD)	
				0.00136630	\$2.51	VTAE	001500	NORTH CENTRAL VTAE DISTRICT	
Parcel Total:					\$28.07				

LEGAL DESCRIPTION: T28 R09-E S21 PT OF NESW				PARCEL NO: 73697				CONTROL NO: 73697	
0.01	\$7.70	0.68986653	\$5.31						
				0	\$0.00	STAT	999999	STATE OF WISCONSIN	
				0.00467340	\$0.02	CNTY	37	MARATHON COUNTY	
				0.00069980	\$0.00	MUNI	37072	TOWN OF RINGLE	
				0.00852690	\$0.05	REG	374970	SCH D OF D C EVEREST AREA (ROTHSCHILD)	
				0.00136630	\$0.01	VTAE	001500	NORTH CENTRAL VTAE DISTRICT	
Parcel Total:					\$0.08				

LEGAL DESCRIPTION: T28 R09-E S21 PT OF NWSW				PARCEL NO: 73698				CONTROL NO: 73698	
8.95	\$9,788.87	0.68986653	\$6,753.01						
				0	\$0.00	STAT	999999	STATE OF WISCONSIN	
				0.00467340	\$31.56	CNTY	37	MARATHON COUNTY	
				0.00069980	\$4.73	MUNI	37072	TOWN OF RINGLE	
				0.00852690	\$57.58	REG	374970	SCH D OF D C EVEREST AREA (ROTHSCHILD)	
				0.00136630	\$9.23	VTAE	001500	NORTH CENTRAL VTAE DISTRICT	
Parcel Total:					\$103.10				



# State of Wisconsin / Department of Natural Resources

Tony Evers , Governor

, Secretary

2/5/2025

## Chapter 70.114 - Aids Payment Worksheet For Tax Year 2024(Payment Year 2025) - Payment Due January 31, 2025

3684 of 7093

LEGAL DESCRIPTION: T28 R09-E S21 PT OF SESE	PARCEL NO: 73699	CONTROL NO: 73699
---	------------------	-------------------

3.11	\$3,296.33	0.68986653	\$2,274.03	
------	------------	------------	------------	--

0	\$0.00	STAT	999999	STATE OF WISCONSIN
0.00467340	\$10.63	CNTY	37	MARATHON COUNTY
0.00069980	\$1.59	MUNI	37072	TOWN OF RINGLE
0.00852690	\$19.39	REG	374970	SCH D OF D C EVEREST AREA (ROTHSCHILD)
0.00136630	\$3.11	VTAE	001500	NORTH CENTRAL VTAE DISTRICT

Parcel Total:	\$34.72
---------------	---------

LEGAL DESCRIPTION: T28 R09-E S21 PT OF SESW	PARCEL NO: 73700	CONTROL NO: 73700
---	------------------	-------------------

3.26	\$3,458.07	0.68986653	\$2,385.60	
------	------------	------------	------------	--

0	\$0.00	STAT	999999	STATE OF WISCONSIN
0.00467340	\$11.15	CNTY	37	MARATHON COUNTY
0.00069980	\$1.67	MUNI	37072	TOWN OF RINGLE
0.00852690	\$20.34	REG	374970	SCH D OF D C EVEREST AREA (ROTHSCHILD)
0.00136630	\$3.26	VTAE	001500	NORTH CENTRAL VTAE DISTRICT

Parcel Total:	\$36.42
---------------	---------

LEGAL DESCRIPTION: T28 R09-E S21 PT OF SWSW	PARCEL NO: 73701	CONTROL NO: 73701
---	------------------	-------------------

0.15	\$161.74	0.68986653	\$111.58	
------	----------	------------	----------	--

0	\$0.00	STAT	999999	STATE OF WISCONSIN
0.00467340	\$0.52	CNTY	37	MARATHON COUNTY
0.00069980	\$0.08	MUNI	37072	TOWN OF RINGLE
0.00852690	\$0.95	REG	374970	SCH D OF D C EVEREST AREA (ROTHSCHILD)
0.00136630	\$0.15	VTAE	001500	NORTH CENTRAL VTAE DISTRICT

Parcel Total:	\$1.70
---------------	--------





# State of Wisconsin / Department of Natural Resources

Tony Evers , Governor

, Secretary

2/5/2025

## Chapter 70.114 - Aids Payment Worksheet For Tax Year 2024(Payment Year 2025) - Payment Due January 31, 2025

3685 of 7093

LEGAL DESCRIPTION: T28 R09-E S21 PT OF SWSE				PARCEL NO: 73702				CONTROL NO: 73702			
3.12	\$3,311.73	0.68986653	\$2,284.65	0	\$0.00	STAT	999999	STATE OF WISCONSIN			
				0.00467340	\$10.68	CNTY	37	MARATHON COUNTY			
				0.00069980	\$1.60	MUNI	37072	TOWN OF RINGLE			
				0.00852690	\$19.48	REG	374970	SCH D OF D C EVEREST AREA (ROTHSCHILD)			
				0.00136630	\$3.12	VTAE	001500	NORTH CENTRAL VTAE DISTRICT			
Parcel Total:					\$34.88						

LEGAL DESCRIPTION: T28 R09-E S22 PT OF SWSW				PARCEL NO: 73703				CONTROL NO: 73703			
0.19	\$200.24	0.68986653	\$138.14	0	\$0.00	STAT	999999	STATE OF WISCONSIN			
				0.00467340	\$0.65	CNTY	37	MARATHON COUNTY			
				0.00069980	\$0.10	MUNI	37072	TOWN OF RINGLE			
				0.00852690	\$1.18	REG	374970	SCH D OF D C EVEREST AREA (ROTHSCHILD)			
				0.00136630	\$0.19	VTAE	001500	NORTH CENTRAL VTAE DISTRICT			
Parcel Total:					\$2.12						

LEGAL DESCRIPTION: T28 R09-E S23 PT OF SESE				PARCEL NO: 73704				CONTROL NO: 73704			
2.59	\$2,749.51	0.68986653	\$1,896.79	0	\$0.00	STAT	999999	STATE OF WISCONSIN			
				0.00467340	\$8.86	CNTY	37	MARATHON COUNTY			
				0.00069980	\$1.33	MUNI	37072	TOWN OF RINGLE			
				0.00852690	\$16.17	REG	374970	SCH D OF D C EVEREST AREA (ROTHSCHILD)			
				0.00136630	\$2.59	VTAE	001500	NORTH CENTRAL VTAE DISTRICT			
Parcel Total:					\$28.95						



# State of Wisconsin / Department of Natural Resources

Tony Evers , Governor

, Secretary

2/5/2025

## Chapter 70.114 - Aids Payment Worksheet For Tax Year 2024(Payment Year 2025) - Payment Due January 31, 2025

3686 of 7093

LEGAL DESCRIPTION: T28 R09-E S24 PT OF NWSE				PARCEL NO: 73705				CONTROL NO: 73705	
0.68	\$723.96	0.68986653	\$499.44	0	\$0.00	STAT	999999	STATE OF WISCONSIN	
				0.00467340	\$2.33	CNTY	37	MARATHON COUNTY	
				0.00069980	\$0.35	MUNI	37072	TOWN OF RINGLE	
				0.00852690	\$4.26	REG	374970	SCH D OF D C EVEREST AREA (ROTHSCHILD)	
				0.00136630	\$0.68	VTAE	001500	NORTH CENTRAL VTAE DISTRICT	
Parcel Total:					\$7.62				

LEGAL DESCRIPTION: T28 R09-E S24 PT OF SESW				PARCEL NO: 73706				CONTROL NO: 73706	
3.15	\$3,342.54	0.68986653	\$2,305.91	0	\$0.00	STAT	999999	STATE OF WISCONSIN	
				0.00467340	\$10.78	CNTY	37	MARATHON COUNTY	
				0.00069980	\$1.61	MUNI	37072	TOWN OF RINGLE	
				0.00852690	\$19.66	REG	374970	SCH D OF D C EVEREST AREA (ROTHSCHILD)	
				0.00136630	\$3.15	VTAE	001500	NORTH CENTRAL VTAE DISTRICT	
Parcel Total:					\$35.20				

LEGAL DESCRIPTION: T28 R09-E S24 PT OF SWSE				PARCEL NO: 73707				CONTROL NO: 73707	
2.52	\$2,672.49	0.68986653	\$1,843.66	0	\$0.00	STAT	999999	STATE OF WISCONSIN	
				0.00467340	\$8.62	CNTY	37	MARATHON COUNTY	
				0.00069980	\$1.29	MUNI	37072	TOWN OF RINGLE	
				0.00852690	\$15.72	REG	374970	SCH D OF D C EVEREST AREA (ROTHSCHILD)	
				0.00136630	\$2.52	VTAE	001500	NORTH CENTRAL VTAE DISTRICT	
Parcel Total:					\$28.15				



# State of Wisconsin / Department of Natural Resources

Tony Evers , Governor

, Secretary

2/5/2025

## Chapter 70.114 - Aids Payment Worksheet For Tax Year 2024(Payment Year 2025) - Payment Due January 31, 2025

3687 of 7093

LEGAL DESCRIPTION: T28 R09-E S24 PT OF SWSW	PARCEL NO: 73708	CONTROL NO: 73708
---	------------------	-------------------

3.15	\$3,342.54	0.68986653	\$2,305.91	
------	------------	------------	------------	--

0	\$0.00	STAT	999999	STATE OF WISCONSIN
---	--------	------	--------	--------------------

0.00467340	\$10.78	CNTY	37	MARATHON COUNTY
------------	---------	------	----	-----------------

0.00069980	\$1.61	MUNI	37072	TOWN OF RINGLE
------------	--------	------	-------	----------------

0.00852690	\$19.66	REG	374970	SCH D OF D C EVEREST AREA (ROTHSCHILD)
------------	---------	-----	--------	--

0.00136630	\$3.15	VTAE	001500	NORTH CENTRAL VTAE DISTRICT
------------	--------	------	--------	-----------------------------

Parcel Total:	\$35.20
---------------	---------

LEGAL DESCRIPTION: T28 R09-E S26 PT OF NENE	PARCEL NO: 73709	CONTROL NO: 73709
---	------------------	-------------------

0.53	\$562.22	0.68986653	\$387.86	
------	----------	------------	----------	--

0	\$0.00	STAT	999999	STATE OF WISCONSIN
---	--------	------	--------	--------------------

0.00467340	\$1.81	CNTY	37	MARATHON COUNTY
------------	--------	------	----	-----------------

0.00069980	\$0.27	MUNI	37072	TOWN OF RINGLE
------------	--------	------	-------	----------------

0.00852690	\$3.31	REG	374970	SCH D OF D C EVEREST AREA (ROTHSCHILD)
------------	--------	-----	--------	--

0.00136630	\$0.53	VTAE	001500	NORTH CENTRAL VTAE DISTRICT
------------	--------	------	--------	-----------------------------

Parcel Total:	\$5.92
---------------	--------

LEGAL DESCRIPTION: T28 R09-E S26 PT OF NENW	PARCEL NO: 73710	CONTROL NO: 73710
---	------------------	-------------------

3.09	\$3,273.23	0.68986653	\$2,258.09	
------	------------	------------	------------	--

0	\$0.00	STAT	999999	STATE OF WISCONSIN
---	--------	------	--------	--------------------

0.00467340	\$10.55	CNTY	37	MARATHON COUNTY
------------	---------	------	----	-----------------

0.00069980	\$1.58	MUNI	37072	TOWN OF RINGLE
------------	--------	------	-------	----------------

0.00852690	\$19.25	REG	374970	SCH D OF D C EVEREST AREA (ROTHSCHILD)
------------	---------	-----	--------	--

0.00136630	\$3.09	VTAE	001500	NORTH CENTRAL VTAE DISTRICT
------------	--------	------	--------	-----------------------------

Parcel Total:	\$34.47
---------------	---------



# State of Wisconsin / Department of Natural Resources

Tony Evers , Governor

, Secretary

2/5/2025

## Chapter 70.114 - Aids Payment Worksheet For Tax Year 2024(Payment Year 2025) - Payment Due January 31, 2025

3688 of 7093

LEGAL DESCRIPTION: T28 R09-E S26 PT OF NWNE      PARCEL NO: 73711      CONTROL NO: 73711

3.21      \$3,404.15      0.68986653      \$2,348.41

0      \$0.00      STAT      999999      STATE OF WISCONSIN

0.00467340      \$10.98      CNTY      37      MARATHON COUNTY

0.00069980      \$1.64      MUNI      37072      TOWN OF RINGLE

0.00852690      \$20.02      REG      374970      SCH D OF D C EVEREST AREA (ROTHSCHILD)

0.00136630      \$3.21      VTAE      001500      NORTH CENTRAL VTAE DISTRICT

Parcel Total:      \$35.85

LEGAL DESCRIPTION: T28 R09-E S26 PT OF NWNW      PARCEL NO: 73712      CONTROL NO: 73712

3.06      \$3,242.42      0.68986653      \$2,236.84

0      \$0.00      STAT      999999      STATE OF WISCONSIN

0.00467340      \$10.45      CNTY      37      MARATHON COUNTY

0.00069980      \$1.57      MUNI      37072      TOWN OF RINGLE

0.00852690      \$19.07      REG      374970      SCH D OF D C EVEREST AREA (ROTHSCHILD)

0.00136630      \$3.06      VTAE      001500      NORTH CENTRAL VTAE DISTRICT

Parcel Total:      \$34.15

LEGAL DESCRIPTION: T28 R09-E S27 PT OF NENE      PARCEL NO: 73713      CONTROL NO: 73713

3.02      \$3,203.91      0.68986653      \$2,210.27

0      \$0.00      STAT      999999      STATE OF WISCONSIN

0.00467340      \$10.33      CNTY      37      MARATHON COUNTY

0.00069980      \$1.55      MUNI      37072      TOWN OF RINGLE

0.00852690      \$18.85      REG      374970      SCH D OF D C EVEREST AREA (ROTHSCHILD)

0.00136630      \$3.02      VTAE      001500      NORTH CENTRAL VTAE DISTRICT

Parcel Total:      \$33.75



# State of Wisconsin / Department of Natural Resources

Tony Evers , Governor

, Secretary

2/5/2025

## Chapter 70.114 - Aids Payment Worksheet For Tax Year 2024(Payment Year 2025) - Payment Due January 31, 2025

3689 of 7093

LEGAL DESCRIPTION: T28 R09-E S27 PT OF NENW      PARCEL NO: 73714      CONTROL NO: 73714

3.11      \$3,296.33      0.68986653      \$2,274.03

0      \$0.00      STAT      999999      STATE OF WISCONSIN

0.00467340      \$10.63      CNTY      37      MARATHON COUNTY

0.00069980      \$1.59      MUNI      37072      TOWN OF RINGLE

0.00852690      \$19.39      REG      374970      SCH D OF D C EVEREST AREA (ROTHSCHILD)

0.00136630      \$3.11      VTAE      001500      NORTH CENTRAL VTAE DISTRICT

Parcel Total:      \$34.72

LEGAL DESCRIPTION: T28 R09-E S27 PT OF NWNE      PARCEL NO: 73715      CONTROL NO: 73715

3.08      \$3,265.52      0.68986653      \$2,252.78

0      \$0.00      STAT      999999      STATE OF WISCONSIN

0.00467340      \$10.53      CNTY      37      MARATHON COUNTY

0.00069980      \$1.58      MUNI      37072      TOWN OF RINGLE

0.00852690      \$19.21      REG      374970      SCH D OF D C EVEREST AREA (ROTHSCHILD)

0.00136630      \$3.08      VTAE      001500      NORTH CENTRAL VTAE DISTRICT

Parcel Total:      \$34.40

LEGAL DESCRIPTION: T28 R09-E S27 PT OF NWNW      PARCEL NO: 73716      CONTROL NO: 73716

3.01      \$3,188.51      0.68986653      \$2,199.64

0      \$0.00      STAT      999999      STATE OF WISCONSIN

0.00467340      \$10.28      CNTY      37      MARATHON COUNTY

0.00069980      \$1.54      MUNI      37072      TOWN OF RINGLE

0.00852690      \$18.76      REG      374970      SCH D OF D C EVEREST AREA (ROTHSCHILD)

0.00136630      \$3.01      VTAE      001500      NORTH CENTRAL VTAE DISTRICT

Parcel Total:      \$33.59



# State of Wisconsin / Department of Natural Resources

Tony Evers , Governor

, Secretary

2/5/2025

## Chapter 70.114 - Aids Payment Worksheet For Tax Year 2024(Payment Year 2025) - Payment Due January 31, 2025

3690 of 7093

LEGAL DESCRIPTION: T28 R09-E S28 PT OF NENE      PARCEL NO: 73717      CONTROL NO: 73717

0.05      \$53.91      0.68986653      \$37.19

0      \$0.00      STAT      999999      STATE OF WISCONSIN

0.00467340      \$0.17      CNTY      37      MARATHON COUNTY

0.00069980      \$0.03      MUNI      37072      TOWN OF RINGLE

0.00852690      \$0.32      REG      374970      SCH D OF D C EVEREST AREA (ROTHSCHILD)

0.00136630      \$0.05      VTAE      001500      NORTH CENTRAL VTAE DISTRICT

Parcel Total:      \$0.57

LEGAL DESCRIPTION: T28 R09-E S19 PT GV LT 12      PARCEL NO: 78762      CONTROL NO: 78762

0.12      \$99.06      0.68986653      \$68.34

0      \$0.00      STAT      999999      STATE OF WISCONSIN

0.00467340      \$0.32      CNTY      37      MARATHON COUNTY

0.00069980      \$0.05      MUNI      37072      TOWN OF RINGLE

0.00852690      \$0.58      REG      374970      SCH D OF D C EVEREST AREA (ROTHSCHILD)

0.00136630      \$0.09      VTAE      001500      NORTH CENTRAL VTAE DISTRICT

Parcel Total:      \$1.04

File Number Total:      \$1,053.22



# State of Wisconsin / Department of Natural Resources

Tony Evers , Governor

, Secretary

2/5/2025

## Chapter 70.114 - Aids Payment Worksheet For Tax Year 2024(Payment Year 2025) - Payment Due January 31, 2025

3691 of 7093

FILE NO: P 1677 *				DATE OF PURCHASE: 09/10/1996				GRANTOR: JOHN E ARMSTRONG			
LEGAL DESCRIPTION: T28 R09-E S19 PT GV LT 9				PARCEL NO: 36.192809.GL.9.1				CONTROL NO: 77282			
3.4	\$17,480.79	0.68986653	\$12,059.41								
				0	\$0.00	STAT	999999	STATE OF WISCONSIN			
				0.00467340	\$56.36	CNTY	37	MARATHON COUNTY			
				0.00069980	\$8.44	MUNI	37072	TOWN OF RINGLE			
				0.00852690	\$102.83	REG	374970	SCH D OF D C EVEREST AREA (ROTHSCHILD)			
				0.00136630	\$16.48	VTAE	001500	NORTH CENTRAL VTAE DISTRICT			
				Parcel Total:	\$184.11						

				File Number Total:	\$184.11						
--	--	--	--	--------------------	----------	--	--	--	--	--	--

FILE NO: P 1907 *				DATE OF PURCHASE: 08/13/2007				GRANTOR: Wausau Timberlands Co Llc			
LEGAL DESCRIPTION: T28 R09-E S01 PT OF NWNE				PARCEL NO: 36.12809.2				CONTROL NO: 103853			
37	\$177,135.01	0.68986653	\$122,199.52								
				0	\$0.00	STAT	999999	STATE OF WISCONSIN			
				0.00467340	\$571.09	CNTY	37	MARATHON COUNTY			
				0.00069980	\$85.51	MUNI	37072	TOWN OF RINGLE			
				0.00852690	\$1,041.99	REG	374970	SCH D OF D C EVEREST AREA (ROTHSCHILD)			
				0.00136630	\$166.97	VTAE	001500	NORTH CENTRAL VTAE DISTRICT			
				Parcel Total:	\$1,865.56						



# State of Wisconsin / Department of Natural Resources

Tony Evers , Governor

, Secretary

2/5/2025

## Chapter 70.114 - Aids Payment Worksheet For Tax Year 2024(Payment Year 2025) - Payment Due January 31, 2025

3692 of 7093

LEGAL DESCRIPTION: T28 R09-E S01 SWNE	PARCEL NO: 36. 12809.3	CONTROL NO: 103854
---------------------------------------	------------------------	--------------------

40    \$190,724.11    0.68986653    \$131,574.18

0	\$0.00	STAT	999999	STATE OF WISCONSIN
0.00467340	\$614.90	CNTY	37	MARATHON COUNTY
0.00069980	\$92.07	MUNI	37072	TOWN OF RINGLE
0.00852690	\$1,121.93	REG	374970	SCH D OF D C EVEREST AREA (ROTHSCHILD)
0.00136630	\$179.78	VTAE	001500	NORTH CENTRAL VTAE DISTRICT

Parcel Total:                    \$2,008.68

LEGAL DESCRIPTION: T28 R09-E S01 SENW	PARCEL NO: 36. 12809.8	CONTROL NO: 103855
---------------------------------------	------------------------	--------------------

40    \$190,724.11    0.68986653    \$131,574.18

0	\$0.00	STAT	999999	STATE OF WISCONSIN
0.00467340	\$614.90	CNTY	37	MARATHON COUNTY
0.00069980	\$92.07	MUNI	37072	TOWN OF RINGLE
0.00852690	\$1,121.93	REG	374970	SCH D OF D C EVEREST AREA (ROTHSCHILD)
0.00136630	\$179.78	VTAE	001500	NORTH CENTRAL VTAE DISTRICT

Parcel Total:                    \$2,008.68

LEGAL DESCRIPTION: T28 R09-E S01 SWNW	PARCEL NO: 36. 12809.7	CONTROL NO: 103856
---------------------------------------	------------------------	--------------------

40    \$190,724.11    0.68986653    \$131,574.18

0	\$0.00	STAT	999999	STATE OF WISCONSIN
0.00467340	\$614.90	CNTY	37	MARATHON COUNTY
0.00069980	\$92.07	MUNI	37072	TOWN OF RINGLE
0.00852690	\$1,121.93	REG	374970	SCH D OF D C EVEREST AREA (ROTHSCHILD)
0.00136630	\$179.78	VTAE	001500	NORTH CENTRAL VTAE DISTRICT

Parcel Total:                    \$2,008.68





# State of Wisconsin / Department of Natural Resources

Tony Evers , Governor

, Secretary

2/5/2025

## Chapter 70.114 - Aids Payment Worksheet For Tax Year 2024(Payment Year 2025) - Payment Due January 31, 2025

3693 of 7093

File Number Total: \$7,891.60

FILE NO: P 1923 \*      DATE OF PURCHASE: 03/28/2008      GRANTOR: Wausau Timberlands Co, LLC

LEGAL DESCRIPTION: T28 R09-E S11 PT OF SWSE      PARCEL NO: 072-2809-114-0995      CONTROL NO: 104843

33.34    \$112,876.24    0.68986653    \$77,869.54

0	\$0.00	STAT	999999	STATE OF WISCONSIN
0.00467340	\$363.92	CNTY	37	MARATHON COUNTY
0.00069980	\$54.49	MUNI	37072	TOWN OF RINGLE
0.00852690	\$663.99	REG	374970	SCH D OF D C EVEREST AREA (ROTHSCHILD)
0.00136630	\$106.40	VTAE	001500	NORTH CENTRAL VTAE DISTRICT

Parcel Total: \$1,188.80

LEGAL DESCRIPTION: T28 R09-E S11 PT OF SESE      PARCEL NO: 072-2809-114-0994      CONTROL NO: 104844

33.34    \$112,876.24    0.68986653    \$77,869.54

0	\$0.00	STAT	999999	STATE OF WISCONSIN
0.00467340	\$363.92	CNTY	37	MARATHON COUNTY
0.00069980	\$54.49	MUNI	37072	TOWN OF RINGLE
0.00852690	\$663.99	REG	374970	SCH D OF D C EVEREST AREA (ROTHSCHILD)
0.00136630	\$106.40	VTAE	001500	NORTH CENTRAL VTAE DISTRICT

Parcel Total: \$1,188.80



# State of Wisconsin / Department of Natural Resources

Tony Evers , Governor

, Secretary

2/5/2025

## Chapter 70.114 - Aids Payment Worksheet For Tax Year 2024(Payment Year 2025) - Payment Due January 31, 2025

3694 of 7093

LEGAL DESCRIPTION: T28 R09-E S12 NESW	PARCEL NO: 072-2809-123-0999	CONTROL NO: 104845
---------------------------------------	------------------------------	--------------------

40	\$135,424.40	0.68986653	\$93,424.76
----	--------------	------------	-------------

0	\$0.00	STAT	999999	STATE OF WISCONSIN
0.00467340	\$436.61	CNTY	37	MARATHON COUNTY
0.00069980	\$65.38	MUNI	37072	TOWN OF RINGLE
0.00852690	\$796.63	REG	374970	SCH D OF D C EVEREST AREA (ROTHSCHILD)
0.00136630	\$127.65	VTAE	001500	NORTH CENTRAL VTAE DISTRICT

Parcel Total:	\$1,426.27
---------------	------------

LEGAL DESCRIPTION: T28 R09-E S12 SESW	PARCEL NO: 072-2809-123-0996	CONTROL NO: 104846
---------------------------------------	------------------------------	--------------------

40	\$135,424.40	0.68986653	\$93,424.76
----	--------------	------------	-------------

0	\$0.00	STAT	999999	STATE OF WISCONSIN
0.00467340	\$436.61	CNTY	37	MARATHON COUNTY
0.00069980	\$65.38	MUNI	37072	TOWN OF RINGLE
0.00852690	\$796.63	REG	374970	SCH D OF D C EVEREST AREA (ROTHSCHILD)
0.00136630	\$127.65	VTAE	001500	NORTH CENTRAL VTAE DISTRICT

Parcel Total:	\$1,426.27
---------------	------------

LEGAL DESCRIPTION: T28 R09-E S12 PT OF NWSW	PARCEL NO: 072-2809-123-0998	CONTROL NO: 104847
---	------------------------------	--------------------

33.33	\$112,842.38	0.68986653	\$77,846.18
-------	--------------	------------	-------------

0	\$0.00	STAT	999999	STATE OF WISCONSIN
0.00467340	\$363.81	CNTY	37	MARATHON COUNTY
0.00069980	\$54.48	MUNI	37072	TOWN OF RINGLE
0.00852690	\$663.79	REG	374970	SCH D OF D C EVEREST AREA (ROTHSCHILD)
0.00136630	\$106.36	VTAE	001500	NORTH CENTRAL VTAE DISTRICT

Parcel Total:	\$1,188.44
---------------	------------



# State of Wisconsin / Department of Natural Resources

Tony Evers , Governor

, Secretary

2/5/2025

## Chapter 70.114 - Aids Payment Worksheet For Tax Year 2024(Payment Year 2025) - Payment Due January 31, 2025

3695 of 7093

LEGAL DESCRIPTION: T28 R09-E S12 PT OF SWSW				PARCEL NO: 072-2809-123-0997				CONTROL NO: 104848	
39.54	\$133,867.01	0.68986653	\$92,350.37	0	\$0.00	STAT	999999	STATE OF WISCONSIN	
				0.00467340	\$431.59	CNTY	37	MARATHON COUNTY	
				0.00069980	\$64.63	MUNI	37072	TOWN OF RINGLE	
				0.00852690	\$787.47	REG	374970	SCH D OF D C EVEREST AREA (ROTHSCHILD)	
				0.00136630	\$126.18	VTAE	001500	NORTH CENTRAL VTAE DISTRICT	
Parcel Total:				\$1,409.87					

LEGAL DESCRIPTION: T28 R09-E S13 NWNW				PARCEL NO: 072-2809-132-0998				CONTROL NO: 104849	
40	\$135,424.40	0.68986653	\$93,424.76	0	\$0.00	STAT	999999	STATE OF WISCONSIN	
				0.00467340	\$436.61	CNTY	37	MARATHON COUNTY	
				0.00069980	\$65.38	MUNI	37072	TOWN OF RINGLE	
				0.00852690	\$796.63	REG	374970	SCH D OF D C EVEREST AREA (ROTHSCHILD)	
				0.00136630	\$127.65	VTAE	001500	NORTH CENTRAL VTAE DISTRICT	
Parcel Total:				\$1,426.27					

LEGAL DESCRIPTION: T28 R09-E S13 SWNW				PARCEL NO: 072-2809-132-0997				CONTROL NO: 104850	
40	\$135,424.40	0.68986653	\$93,424.76	0	\$0.00	STAT	999999	STATE OF WISCONSIN	
				0.00467340	\$436.61	CNTY	37	MARATHON COUNTY	
				0.00069980	\$65.38	MUNI	37072	TOWN OF RINGLE	
				0.00852690	\$796.63	REG	374970	SCH D OF D C EVEREST AREA (ROTHSCHILD)	
				0.00136630	\$127.65	VTAE	001500	NORTH CENTRAL VTAE DISTRICT	
Parcel Total:				\$1,426.27					



# State of Wisconsin / Department of Natural Resources

Tony Evers , Governor

, Secretary

2/5/2025

## Chapter 70.114 - Aids Payment Worksheet For Tax Year 2024(Payment Year 2025) - Payment Due January 31, 2025

3696 of 7093

LEGAL DESCRIPTION: T28 R09-E S14 NWNE	PARCEL NO: 072-2809-141-0998	CONTROL NO: 104851
---------------------------------------	------------------------------	--------------------

40	\$135,424.40	0.68986653	\$93,424.76	
----	--------------	------------	-------------	--

0	\$0.00	STAT	999999	STATE OF WISCONSIN
0.00467340	\$436.61	CNTY	37	MARATHON COUNTY
0.00069980	\$65.38	MUNI	37072	TOWN OF RINGLE
0.00852690	\$796.63	REG	374970	SCH D OF D C EVEREST AREA (ROTHSCHILD)
0.00136630	\$127.65	VTAE	001500	NORTH CENTRAL VTAE DISTRICT

Parcel Total:	\$1,426.27
---------------	------------

LEGAL DESCRIPTION: T28 R09-E S14 SWNE	PARCEL NO: 072-2809-141-0997	CONTROL NO: 104852
---------------------------------------	------------------------------	--------------------

40	\$135,424.40	0.68986653	\$93,424.76	
----	--------------	------------	-------------	--

0	\$0.00	STAT	999999	STATE OF WISCONSIN
0.00467340	\$436.61	CNTY	37	MARATHON COUNTY
0.00069980	\$65.38	MUNI	37072	TOWN OF RINGLE
0.00852690	\$796.63	REG	374970	SCH D OF D C EVEREST AREA (ROTHSCHILD)
0.00136630	\$127.65	VTAE	001500	NORTH CENTRAL VTAE DISTRICT

Parcel Total:	\$1,426.27
---------------	------------

LEGAL DESCRIPTION: T28 R09-E S14 NENE	PARCEL NO: 072-2809-141-0999	CONTROL NO: 104853
---------------------------------------	------------------------------	--------------------

40	\$135,424.40	0.68986653	\$93,424.76	
----	--------------	------------	-------------	--

0	\$0.00	STAT	999999	STATE OF WISCONSIN
0.00467340	\$436.61	CNTY	37	MARATHON COUNTY
0.00069980	\$65.38	MUNI	37072	TOWN OF RINGLE
0.00852690	\$796.63	REG	374970	SCH D OF D C EVEREST AREA (ROTHSCHILD)
0.00136630	\$127.65	VTAE	001500	NORTH CENTRAL VTAE DISTRICT

Parcel Total:	\$1,426.27
---------------	------------



# State of Wisconsin / Department of Natural Resources

Tony Evers , Governor

, Secretary

2/5/2025

## Chapter 70.114 - Aids Payment Worksheet For Tax Year 2024(Payment Year 2025) - Payment Due January 31, 2025

3697 of 7093

LEGAL DESCRIPTION: T28 R09-E S14 SENE	PARCEL NO: 072-2809-141-0996	CONTROL NO: 104854
---------------------------------------	------------------------------	--------------------

40    \$135,424.40    0.68986653    \$93,424.76

0	\$0.00	STAT	999999	STATE OF WISCONSIN
0.00467340	\$436.61	CNTY	37	MARATHON COUNTY
0.00069980	\$65.38	MUNI	37072	TOWN OF RINGLE
0.00852690	\$796.63	REG	374970	SCH D OF D C EVEREST AREA (ROTHSCHILD)
0.00136630	\$127.65	VTAE	001500	NORTH CENTRAL VTAE DISTRICT

Parcel Total:                    \$1,426.27

LEGAL DESCRIPTION: T28 R09-E S14 SENW	PARCEL NO: 072-2809-142-0996	CONTROL NO: 104855
---------------------------------------	------------------------------	--------------------

40    \$135,424.40    0.68986653    \$93,424.76

0	\$0.00	STAT	999999	STATE OF WISCONSIN
0.00467340	\$436.61	CNTY	37	MARATHON COUNTY
0.00069980	\$65.38	MUNI	37072	TOWN OF RINGLE
0.00852690	\$796.63	REG	374970	SCH D OF D C EVEREST AREA (ROTHSCHILD)
0.00136630	\$127.65	VTAE	001500	NORTH CENTRAL VTAE DISTRICT

Parcel Total:                    \$1,426.27

LEGAL DESCRIPTION: T28 R09-E S14 SWNW	PARCEL NO: 072-2809-142-0997	CONTROL NO: 104856
---------------------------------------	------------------------------	--------------------

40    \$135,424.40    0.68986653    \$93,424.76

0	\$0.00	STAT	999999	STATE OF WISCONSIN
0.00467340	\$436.61	CNTY	37	MARATHON COUNTY
0.00069980	\$65.38	MUNI	37072	TOWN OF RINGLE
0.00852690	\$796.63	REG	374970	SCH D OF D C EVEREST AREA (ROTHSCHILD)
0.00136630	\$127.65	VTAE	001500	NORTH CENTRAL VTAE DISTRICT

Parcel Total:                    \$1,426.27



# State of Wisconsin / Department of Natural Resources

Tony Evers , Governor

, Secretary

2/5/2025

## Chapter 70.114 - Aids Payment Worksheet For Tax Year 2024(Payment Year 2025) - Payment Due January 31, 2025

3698 of 7093

LEGAL DESCRIPTION: T28 R09-E S14 SWSW	PARCEL NO: 072-2809-143-0997	CONTROL NO: 104857
---------------------------------------	------------------------------	--------------------

39.25	\$132,885.19	0.68986653	\$91,673.04	
-------	--------------	------------	-------------	--

0	\$0.00	STAT	999999	STATE OF WISCONSIN
0.00467340	\$428.43	CNTY	37	MARATHON COUNTY
0.00069980	\$64.15	MUNI	37072	TOWN OF RINGLE
0.00852690	\$781.69	REG	374970	SCH D OF D C EVEREST AREA (ROTHSCHILD)
0.00136630	\$125.26	VTAE	001500	NORTH CENTRAL VTAE DISTRICT

Parcel Total:	\$1,399.53
---------------	------------

LEGAL DESCRIPTION: T28 R09-E S14 NWSW	PARCEL NO: 072-2809-143-0998	CONTROL NO: 104858
---------------------------------------	------------------------------	--------------------

40	\$135,424.40	0.68986653	\$93,424.76	
----	--------------	------------	-------------	--

0	\$0.00	STAT	999999	STATE OF WISCONSIN
0.00467340	\$436.61	CNTY	37	MARATHON COUNTY
0.00069980	\$65.38	MUNI	37072	TOWN OF RINGLE
0.00852690	\$796.63	REG	374970	SCH D OF D C EVEREST AREA (ROTHSCHILD)
0.00136630	\$127.65	VTAE	001500	NORTH CENTRAL VTAE DISTRICT

Parcel Total:	\$1,426.27
---------------	------------

LEGAL DESCRIPTION: T28 R09-E S14 NESW	PARCEL NO: 072-2809-143-0999	CONTROL NO: 104859
---------------------------------------	------------------------------	--------------------

40	\$135,424.40	0.68986653	\$93,424.76	
----	--------------	------------	-------------	--

0	\$0.00	STAT	999999	STATE OF WISCONSIN
0.00467340	\$436.61	CNTY	37	MARATHON COUNTY
0.00069980	\$65.38	MUNI	37072	TOWN OF RINGLE
0.00852690	\$796.63	REG	374970	SCH D OF D C EVEREST AREA (ROTHSCHILD)
0.00136630	\$127.65	VTAE	001500	NORTH CENTRAL VTAE DISTRICT

Parcel Total:	\$1,426.27
---------------	------------



# State of Wisconsin / Department of Natural Resources

Tony Evers , Governor

, Secretary

2/5/2025

## Chapter 70.114 - Aids Payment Worksheet For Tax Year 2024(Payment Year 2025) - Payment Due January 31, 2025

3699 of 7093

LEGAL DESCRIPTION: T28 R09-E S14 SESW	PARCEL NO: 072-2809-143-0996	CONTROL NO: 104860
---------------------------------------	------------------------------	--------------------

39.25	\$132,885.19	0.68986653	\$91,673.04
-------	--------------	------------	-------------

0	\$0.00	STAT	999999	STATE OF WISCONSIN
0.00467340	\$428.43	CNTY	37	MARATHON COUNTY
0.00069980	\$64.15	MUNI	37072	TOWN OF RINGLE
0.00852690	\$781.69	REG	374970	SCH D OF D C EVEREST AREA (ROTHSCHILD)
0.00136630	\$125.26	VTAE	001500	NORTH CENTRAL VTAE DISTRICT

Parcel Total:	\$1,399.53
---------------	------------

LEGAL DESCRIPTION: T28 R09-E S15 SESE	PARCEL NO: 072-2809-154-0996	CONTROL NO: 104861
---------------------------------------	------------------------------	--------------------

39.25	\$132,885.19	0.68986653	\$91,673.04
-------	--------------	------------	-------------

0	\$0.00	STAT	999999	STATE OF WISCONSIN
0.00467340	\$428.43	CNTY	37	MARATHON COUNTY
0.00069980	\$64.15	MUNI	37072	TOWN OF RINGLE
0.00852690	\$781.69	REG	374970	SCH D OF D C EVEREST AREA (ROTHSCHILD)
0.00136630	\$125.26	VTAE	001500	NORTH CENTRAL VTAE DISTRICT

Parcel Total:	\$1,399.53
---------------	------------

File Number Total:	\$26,289.74
--------------------	-------------



# State of Wisconsin / Department of Natural Resources

Tony Evers , Governor

, Secretary

2/5/2025

## Chapter 70.114 - Aids Payment Worksheet For Tax Year 2024(Payment Year 2025) - Payment Due January 31, 2025

3700 of 7093

FILE NO: PR 40232 *		DATE OF PURCHASE: 08/29/2018		GRANTOR: DLP Income Trust dated May 2	
LEGAL DESCRIPTION: T28 R09-E S12 Lot 2, CSM 17959		PARCEL NO: 072-2809-122-0973		CONTROL NO: 134021	
5.78	\$38,681.28	0.68986653	\$26,684.92		
		0	\$0.00	STAT 999999	STATE OF WISCONSIN
		0.00467340	\$124.71	CNTY 37	MARATHON COUNTY
		0.00069980	\$18.67	MUNI 37072	TOWN OF RINGLE
		0.00852690	\$227.54	REG 374970	SCH D OF D C EVEREST AREA (ROTHSCHILD)
		0.00136630	\$36.46	VTAE 001500	NORTH CENTRAL VTAE DISTRICT
		0	\$0.00	SEWR 377080	RINGLE SANITARY DISTRICT #1
Parcel Total:			\$407.38		
File Number Total:			\$407.38		
Municipality Total:			\$35,826.05		





# State of Wisconsin / Department of Natural Resources

Tony Evers , Governor

, Secretary

2/5/2025

## Chapter 70.114 - Aids Payment Worksheet For Tax Year 2024(Payment Year 2025) - Payment Due January 31, 2025

3701 of 7093

DETAIL FOR TOWN OF SPENCER, MARATHON COUNTY

Acres	Est. Adjust. Purch. Price	Level of Assessment	Adjusted Local Value	Net Gen. Tax Rate	Calc. Aid Pay Amount	Taxing Jurisdiction Type	Code	Description
FILE NO: WM 60629 *			DATE OF PURCHASE: 11/12/2019			GRANTOR: Inge Hawks		
LEGAL DESCRIPTION: T26 R02-E S10 PT OF SESW				PARCEL NO: 074-2602-103-0995		CONTROL NO: 137943		
9.77	\$1,994.83	1.00342728	\$2,001.67					
				0	\$0.00	STAT	999999	STATE OF WISCONSIN
				0.00326820	\$6.54	CNTY	37	MARATHON COUNTY
				0.001116	\$2.23	MUNI	37074	TOWN OF SPENCER
				0.00797170	\$15.96	REG	375467	SCH D OF SPENCER
				0.00095550	\$1.91	VTAE	001500	NORTH CENTRAL VTAE DISTRICT
<b>Parcel Total:</b>					<b>\$26.64</b>			

LEGAL DESCRIPTION: T26 R02-E S10 PT OF SWSE				PARCEL NO: 074-2602-104-0997		CONTROL NO: 137944		
23.25	\$4,747.19	1.00342728	\$4,763.46					
				0	\$0.00	STAT	999999	STATE OF WISCONSIN
				0.00326820	\$15.57	CNTY	37	MARATHON COUNTY
				0.001116	\$5.32	MUNI	37074	TOWN OF SPENCER
				0.00797170	\$37.97	REG	375467	SCH D OF SPENCER
				0.00095550	\$4.55	VTAE	001500	NORTH CENTRAL VTAE DISTRICT
<b>Parcel Total:</b>					<b>\$63.41</b>			

**File Number Total: \$90.05**

**Municipality Total: \$90.05**



# State of Wisconsin / Department of Natural Resources

Tony Evers , Governor

, Secretary

2/5/2025

## Chapter 70.114 - Aids Payment Worksheet For Tax Year 2024(Payment Year 2025) - Payment Due January 31, 2025

3702 of 7093

DETAIL FOR TOWN OF WESTON, MARATHON COUNTY

Acres	Est. Adjust. Purch. Price	Level of Assessment	Adjusted Local Value	Net Gen. Tax Rate	Calc. Aid Pay Amount	Taxing Jurisdiction Type	Code	Description
FILE NO: NF 754 *			DATE OF PURCHASE: 07/28/1998			GRANTOR: TRAVELERS GROUP INC		
LEGAL DESCRIPTION: T28 R07-E S12 PT GV LT 1				PARCEL NO: 37.082.4.28071250999		CONTROL NO: 80808		
27.33	\$12,890.48	0.92980134	\$11,985.59					
				0	\$0.00	STAT	999999	STATE OF WISCONSIN
				0.00352330	\$42.23	CNTY	37	MARATHON COUNTY
				0.00268860	\$32.22	MUNI	37082	TOWN OF WESTON
				0.00642840	\$77.05	REG	374970	SCH D OF D C EVEREST AREA (ROTHSCHILD)
				0.00103010	\$12.35	VTAE	001500	NORTH CENTRAL VTAE DISTRICT
<b>Parcel Total:</b>					<b>\$163.85</b>			

LEGAL DESCRIPTION: T28 R07-E S12 PT GV LT 2				PARCEL NO: 37.082.4.28071250999		CONTROL NO: 80809		
22	\$10,473.51	0.92980134	\$9,738.29					
				0	\$0.00	STAT	999999	STATE OF WISCONSIN
				0.00352330	\$34.31	CNTY	37	MARATHON COUNTY
				0.00268860	\$26.18	MUNI	37082	TOWN OF WESTON
				0.00642840	\$62.60	REG	374970	SCH D OF D C EVEREST AREA (ROTHSCHILD)
				0.00103010	\$10.03	VTAE	001500	NORTH CENTRAL VTAE DISTRICT
<b>Parcel Total:</b>					<b>\$133.12</b>			

File Number Total: \$296.97

Municipality Total: \$296.97



# State of Wisconsin / Department of Natural Resources

Tony Evers , Governor

, Secretary

2/5/2025

## Chapter 70.114 - Aids Payment Worksheet For Tax Year 2024(Payment Year 2025) - Payment Due January 31, 2025

3703 of 7093

DETAIL FOR VILLAGE OF HATLEY, MARATHON COUNTY

Acres	Est. Adjust. Purch. Price	Level of Assessment	Adjusted Local Value	Net Gen. Tax Rate	Calc. Aid Pay Amount	Type	Code	Taxing Jurisdiction Description
FILE NO: P 1600 D			DATE OF PURCHASE: 02/24/1994			GRANTOR: CHICAGO & NORTH WESTERN TRNS		
LEGAL DESCRIPTION: T28 R10-E S19 PT OF NWSW				PARCEL NO: 73647		CONTROL NO: 73647		
2.81	\$5,712.92	0.59703651	\$3,410.82					
				0	\$0.00	STAT	999999	STATE OF WISCONSIN
				0.005709	\$19.47	CNTY	37	MARATHON COUNTY
				0.00391850	\$13.37	MUNI	37136	VILLAGE OF HATLEY
				0.01041660	\$35.53	REG	374970	SCH D OF D C EVEREST AREA (ROTHSCHILD)
				0.00166910	\$5.69	VTAE	001500	NORTH CENTRAL VTAE DISTRICT
<b>Parcel Total:</b>					<b>\$74.06</b>			

LEGAL DESCRIPTION: T28 R10-E S19 PT OF SESE				PARCEL NO: 73648		CONTROL NO: 73648		
1.17	\$2,377.03	0.59703651	\$1,419.17					
				0	\$0.00	STAT	999999	STATE OF WISCONSIN
				0.005709	\$8.10	CNTY	37	MARATHON COUNTY
				0.00391850	\$5.56	MUNI	37136	VILLAGE OF HATLEY
				0.01041660	\$14.78	REG	374970	SCH D OF D C EVEREST AREA (ROTHSCHILD)
				0.00166910	\$2.37	VTAE	001500	NORTH CENTRAL VTAE DISTRICT
<b>Parcel Total:</b>					<b>\$30.81</b>			



# State of Wisconsin / Department of Natural Resources

Tony Evers , Governor

, Secretary

2/5/2025

## Chapter 70.114 - Aids Payment Worksheet For Tax Year 2024(Payment Year 2025) - Payment Due January 31, 2025

3704 of 7093

LEGAL DESCRIPTION: T28 R10-E S19 PT OF SESW				PARCEL NO: 73649	CONTROL NO: 73649			
4.96	\$10,499.20	0.59703651	\$6,268.41					
				0	\$0.00	STAT	999999	STATE OF WISCONSIN
				0.005709	\$35.79	CNTY	37	MARATHON COUNTY
				0.00391850	\$24.56	MUNI	37136	VILLAGE OF HATLEY
				0.01041660	\$65.30	REG	374970	SCH D OF D C EVEREST AREA (ROTHSCHILD)
				0.00166910	\$10.46	VTAE	001500	NORTH CENTRAL VTAE DISTRICT
Parcel Total:					\$136.11			

LEGAL DESCRIPTION: T28 R10-E S19 PT OF SWSE				PARCEL NO: 73650	CONTROL NO: 73650			
3.35	\$6,800.71	0.59703651	\$4,060.27					
				0	\$0.00	STAT	999999	STATE OF WISCONSIN
				0.005709	\$23.18	CNTY	37	MARATHON COUNTY
				0.00391850	\$15.91	MUNI	37136	VILLAGE OF HATLEY
				0.01041660	\$42.29	REG	374970	SCH D OF D C EVEREST AREA (ROTHSCHILD)
				0.00166910	\$6.78	VTAE	001500	NORTH CENTRAL VTAE DISTRICT
Parcel Total:					\$88.16			

LEGAL DESCRIPTION: T28 R10-E S19 PT OF SWSW				PARCEL NO: 73651	CONTROL NO: 73651			
0.89	\$1,804.93	0.59703651	\$1,077.61					
				0	\$0.00	STAT	999999	STATE OF WISCONSIN
				0.005709	\$6.15	CNTY	37	MARATHON COUNTY
				0.00391850	\$4.22	MUNI	37136	VILLAGE OF HATLEY
				0.01041660	\$11.22	REG	374970	SCH D OF D C EVEREST AREA (ROTHSCHILD)
				0.00166910	\$1.80	VTAE	001500	NORTH CENTRAL VTAE DISTRICT
Parcel Total:					\$23.39			



# State of Wisconsin / Department of Natural Resources

Tony Evers , Governor

, Secretary

2/5/2025

## Chapter 70.114 - Aids Payment Worksheet For Tax Year 2024(Payment Year 2025) - Payment Due January 31, 2025

3705 of 7093

LEGAL DESCRIPTION: T28 R09-E S24 PT OF NESE	PARCEL NO: 73652	CONTROL NO: 73652
---	------------------	-------------------

3.08	\$6,260.84	0.59703651	\$3,737.95
------	------------	------------	------------

0	\$0.00	STAT	999999	STATE OF WISCONSIN
---	--------	------	--------	--------------------

0.005709	\$21.34	CNTY	37	MARATHON COUNTY
----------	---------	------	----	-----------------

0.00391850	\$14.65	MUNI	37136	VILLAGE OF HATLEY
------------	---------	------	-------	-------------------

0.01041660	\$38.94	REG	374970	SCH D OF D C EVEREST AREA (ROTHSCHILD)
------------	---------	-----	--------	--

0.00166910	\$6.24	VTAE	001500	NORTH CENTRAL VTAE DISTRICT
------------	--------	------	--------	-----------------------------

Parcel Total:	\$81.17
---------------	---------

File Number Total:	\$433.70
--------------------	----------

Municipality Total:	\$433.70
---------------------	----------



# State of Wisconsin / Department of Natural Resources

Tony Evers , Governor

, Secretary

2/5/2025

## Chapter 70.114 - Aids Payment Worksheet For Tax Year 2024(Payment Year 2025) - Payment Due January 31, 2025

3706 of 7093

DETAIL FOR VILLAGE OF WESTON, MARATHON COUNTY

Acres	Est. Adjust. Purch. Price	Level of Assessment	Adjusted Local Value	Net Gen. Tax Rate	Calc. Aid Pay Amount	Type	Code	Taxing Jurisdiction Description
FILE NO: P 1600 D			DATE OF PURCHASE: 02/24/1994			GRANTOR: CHICAGO & NORTH WESTERN TRNS		
LEGAL DESCRIPTION: T28 R08-E S24 PT OF SENE				PARCEL NO: 73718		CONTROL NO: 73718		
5.29	\$4,499.33	1.002263	\$4,509.51					
				0	\$0.00	STAT	999999	STATE OF WISCONSIN
				0.00336830	\$15.19	CNTY	37	MARATHON COUNTY
				0.00544580	\$24.56	MUNI	37192	VILLAGE OF WESTON
				0.00620380	\$27.98	REG	374970	SCH D OF D C EVEREST AREA (ROTHSCHILD)
				0.00099410	\$4.48	VTAE	001500	NORTH CENTRAL VTAE DISTRICT
<b>Parcel Total:</b>					<b>\$72.21</b>			

LEGAL DESCRIPTION: T28 R08-E S24 PT OF SWNE				PARCEL NO: 73719		CONTROL NO: 73719		
0.82	\$698.38	1.002263	\$699.97					
				0	\$0.00	STAT	999999	STATE OF WISCONSIN
				0.00336830	\$2.36	CNTY	37	MARATHON COUNTY
				0.00544580	\$3.81	MUNI	37192	VILLAGE OF WESTON
				0.00620380	\$4.34	REG	374970	SCH D OF D C EVEREST AREA (ROTHSCHILD)
				0.00099410	\$0.70	VTAE	001500	NORTH CENTRAL VTAE DISTRICT
<b>Parcel Total:</b>					<b>\$11.21</b>			

<b>File Number Total:</b>					<b>\$83.42</b>			
---------------------------	--	--	--	--	----------------	--	--	--



# State of Wisconsin / Department of Natural Resources

Tony Evers , Governor

, Secretary

2/5/2025

## Chapter 70.114 - Aids Payment Worksheet For Tax Year 2024(Payment Year 2025) - Payment Due January 31, 2025

3707 of 7093

FILE NO: P 1823 *		DATE OF PURCHASE: 03/30/2005		GRANTOR: VILLAGE OF WESTON	
LEGAL DESCRIPTION: T28 R08-E S24 PT OF SWNE		PARCEL NO: PT OF 37-192-4-2808-240-0999		CONTROL NO: 93293	
3	\$4,338.85	1.002263	\$4,348.67		
		0	\$0.00	STAT 999999	STATE OF WISCONSIN
		0.00336830	\$14.65	CNTY 37	MARATHON COUNTY
		0.00544580	\$23.68	MUNI 37192	VILLAGE OF WESTON
		0.00620380	\$26.98	REG 374970	SCH D OF D C EVEREST AREA (ROTHSCHILD)
		0.00099410	\$4.32	VTAE 001500	NORTH CENTRAL VTAE DISTRICT
Parcel Total:			\$69.63		

LEGAL DESCRIPTION: T28 R08-E S24 PT OF SENW		PARCEL NO: PT OF 37-192-4-2808-240-0999		CONTROL NO: 93295	
3	\$4,338.85	1.002263	\$4,348.67		
		0	\$0.00	STAT 999999	STATE OF WISCONSIN
		0.00336830	\$14.65	CNTY 37	MARATHON COUNTY
		0.00544580	\$23.68	MUNI 37192	VILLAGE OF WESTON
		0.00620380	\$26.98	REG 374970	SCH D OF D C EVEREST AREA (ROTHSCHILD)
		0.00099410	\$4.32	VTAE 001500	NORTH CENTRAL VTAE DISTRICT
Parcel Total:			\$69.63		



# State of Wisconsin / Department of Natural Resources

Tony Evers , Governor

, Secretary

2/5/2025

## Chapter 70.114 - Aids Payment Worksheet For Tax Year 2024(Payment Year 2025) - Payment Due January 31, 2025

3708 of 7093

LEGAL DESCRIPTION: T28 R08-E S24 PT OF SWNW PARCEL NO: PT OF 37-192-4-2808-240-0999 CONTROL NO: 93296

2.8 \$4,050.65 1.002263 \$4,059.82

0 \$0.00 STAT 999999 STATE OF WISCONSIN

0.00336830 \$13.67 CNTY 37 MARATHON COUNTY

0.00544580 \$22.11 MUNI 37192 VILLAGE OF WESTON

0.00620380 \$25.19 REG 374970 SCH D OF D C EVEREST AREA (ROTHSCHILD)

0.00099410 \$4.04 VTAE 001500 NORTH CENTRAL VTAE DISTRICT

Parcel Total: \$65.01

LEGAL DESCRIPTION: T28 R08-E S24 PT OF NWNW PARCEL NO: PT OF 37-192-4-2808-240-0999 CONTROL NO: 93297

0.5 \$723.90 1.002263 \$725.54

0 \$0.00 STAT 999999 STATE OF WISCONSIN

0.00336830 \$2.44 CNTY 37 MARATHON COUNTY

0.00544580 \$3.95 MUNI 37192 VILLAGE OF WESTON

0.00620380 \$4.50 REG 374970 SCH D OF D C EVEREST AREA (ROTHSCHILD)

0.00099410 \$0.72 VTAE 001500 NORTH CENTRAL VTAE DISTRICT

Parcel Total: \$11.61

LEGAL DESCRIPTION: T28 R08-E S23 PT OF NWNE PARCEL NO: PT OF 37-192-4-2808-230-0999 CONTROL NO: 93298

3 \$4,338.85 1.002263 \$4,348.67

0 \$0.00 STAT 999999 STATE OF WISCONSIN

0.00336830 \$14.65 CNTY 37 MARATHON COUNTY

0.00544580 \$23.68 MUNI 37192 VILLAGE OF WESTON

0.00620380 \$26.98 REG 374970 SCH D OF D C EVEREST AREA (ROTHSCHILD)

0.00099410 \$4.32 VTAE 001500 NORTH CENTRAL VTAE DISTRICT

Parcel Total: \$69.63





# State of Wisconsin / Department of Natural Resources

Tony Evers , Governor

, Secretary

2/5/2025

## Chapter 70.114 - Aids Payment Worksheet For Tax Year 2024(Payment Year 2025) - Payment Due January 31, 2025

3709 of 7093

LEGAL DESCRIPTION: T28 R08-E S23 PT OF NENE PARCEL NO: PT OF 37-192-4-2808-220-0999 CONTROL NO: 93299

3 \$4,338.85 1.002263 \$4,348.67

0 \$0.00 STAT 999999 STATE OF WISCONSIN

0.00336830 \$14.65 CNTY 37 MARATHON COUNTY

0.00544580 \$23.68 MUNI 37192 VILLAGE OF WESTON

0.00620380 \$26.98 REG 374970 SCH D OF D C EVEREST AREA (ROTHSCHILD)

0.00099410 \$4.32 VTAE 001500 NORTH CENTRAL VTAE DISTRICT

Parcel Total: \$69.63

LEGAL DESCRIPTION: T28 R08-E S23 PT OF NWNW PARCEL NO: PT OF 37-192-4-2808-230-0999 CONTROL NO: 93300

3 \$4,338.85 1.002263 \$4,348.67

0 \$0.00 STAT 999999 STATE OF WISCONSIN

0.00336830 \$14.65 CNTY 37 MARATHON COUNTY

0.00544580 \$23.68 MUNI 37192 VILLAGE OF WESTON

0.00620380 \$26.98 REG 374970 SCH D OF D C EVEREST AREA (ROTHSCHILD)

0.00099410 \$4.32 VTAE 001500 NORTH CENTRAL VTAE DISTRICT

Parcel Total: \$69.63

LEGAL DESCRIPTION: T28 R08-E S23 PT OF NENW PARCEL NO: PT OF 37-192-4-2808-240-0999 CONTROL NO: 93301

3 \$4,338.85 1.002263 \$4,348.67

0 \$0.00 STAT 999999 STATE OF WISCONSIN

0.00336830 \$14.65 CNTY 37 MARATHON COUNTY

0.00544580 \$23.68 MUNI 37192 VILLAGE OF WESTON

0.00620380 \$26.98 REG 374970 SCH D OF D C EVEREST AREA (ROTHSCHILD)

0.00099410 \$4.32 VTAE 001500 NORTH CENTRAL VTAE DISTRICT

Parcel Total: \$69.63



# State of Wisconsin / Department of Natural Resources

Tony Evers , Governor

, Secretary

2/5/2025

## Chapter 70.114 - Aids Payment Worksheet For Tax Year 2024(Payment Year 2025) - Payment Due January 31, 2025

3710 of 7093

LEGAL DESCRIPTION: T28 R08-E S15 PT OF SESE      PARCEL NO: PT OF 37-192-4-2808-150-0999      CONTROL NO: 93302

0.9      \$1,302.56      1.002263      \$1,305.51

0      \$0.00      STAT      999999      STATE OF WISCONSIN

0.00336830      \$4.40      CNTY      37      MARATHON COUNTY

0.00544580      \$7.11      MUNI      37192      VILLAGE OF WESTON

0.00620380      \$8.10      REG      374970      SCH D OF D C EVEREST AREA (ROTHSCHILD)

0.00099410      \$1.30      VTAE      001500      NORTH CENTRAL VTAE DISTRICT

Parcel Total:      \$20.91

LEGAL DESCRIPTION: T28 R08-E S15 PT OF SWSE      PARCEL NO: PT OF 37-192-4-2808-150-0999      CONTROL NO: 93303

2.8      \$4,050.65      1.002263      \$4,059.82

0      \$0.00      STAT      999999      STATE OF WISCONSIN

0.00336830      \$13.67      CNTY      37      MARATHON COUNTY

0.00544580      \$22.11      MUNI      37192      VILLAGE OF WESTON

0.00620380      \$25.19      REG      374970      SCH D OF D C EVEREST AREA (ROTHSCHILD)

0.00099410      \$4.04      VTAE      001500      NORTH CENTRAL VTAE DISTRICT

Parcel Total:      \$65.01

LEGAL DESCRIPTION: T28 R08-E S15 PT OF SESW      PARCEL NO: PT OF 37-192-4-2808-150-0999      CONTROL NO: 93304

3.7      \$5,350.95      1.002263      \$5,363.06

0      \$0.00      STAT      999999      STATE OF WISCONSIN

0.00336830      \$18.06      CNTY      37      MARATHON COUNTY

0.00544580      \$29.21      MUNI      37192      VILLAGE OF WESTON

0.00620380      \$33.27      REG      374970      SCH D OF D C EVEREST AREA (ROTHSCHILD)

0.00099410      \$5.33      VTAE      001500      NORTH CENTRAL VTAE DISTRICT

Parcel Total:      \$85.87



# State of Wisconsin / Department of Natural Resources

Tony Evers , Governor

, Secretary

2/5/2025

## Chapter 70.114 - Aids Payment Worksheet For Tax Year 2024(Payment Year 2025) - Payment Due January 31, 2025

3711 of 7093

LEGAL DESCRIPTION: T28 R08-E S15 PT OF SWSW      PARCEL NO: PT OF 37-192-4-2808-150-0999      CONTROL NO: 93305

1.9      \$2,748.09      1.002263      \$2,754.31

0      \$0.00      STAT      999999      STATE OF WISCONSIN

0.00336830      \$9.28      CNTY      37      MARATHON COUNTY

0.00544580      \$15.00      MUNI      37192      VILLAGE OF WESTON

0.00620380      \$17.09      REG      374970      SCH D OF D C EVEREST AREA (ROTHSCHILD)

0.00099410      \$2.74      VTAE      001500      NORTH CENTRAL VTAE DISTRICT

Parcel Total:      \$44.11

LEGAL DESCRIPTION: T28 R08-E S15 PT OF NWSW      PARCEL NO: PT OF 37-192-4-2808-150-0999      CONTROL NO: 93306

2.8      \$4,050.65      1.002263      \$4,059.82

0      \$0.00      STAT      999999      STATE OF WISCONSIN

0.00336830      \$13.67      CNTY      37      MARATHON COUNTY

0.00544580      \$22.11      MUNI      37192      VILLAGE OF WESTON

0.00620380      \$25.19      REG      374970      SCH D OF D C EVEREST AREA (ROTHSCHILD)

0.00099410      \$4.04      VTAE      001500      NORTH CENTRAL VTAE DISTRICT

Parcel Total:      \$65.01

LEGAL DESCRIPTION: T28 R08-E S16 PT OF NESE      PARCEL NO: PT OF 37-192-4-2808-150-0999      CONTROL NO: 93307

1.9      \$2,748.09      1.002263      \$2,754.31

0      \$0.00      STAT      999999      STATE OF WISCONSIN

0.00336830      \$9.28      CNTY      37      MARATHON COUNTY

0.00544580      \$15.00      MUNI      37192      VILLAGE OF WESTON

0.00620380      \$17.09      REG      374970      SCH D OF D C EVEREST AREA (ROTHSCHILD)

0.00099410      \$2.74      VTAE      001500      NORTH CENTRAL VTAE DISTRICT

Parcel Total:      \$44.11



# State of Wisconsin / Department of Natural Resources

Tony Evers , Governor

, Secretary

2/5/2025

## Chapter 70.114 - Aids Payment Worksheet For Tax Year 2024(Payment Year 2025) - Payment Due January 31, 2025

3712 of 7093

LEGAL DESCRIPTION: T28 R08-E S22 PT OF NENE      PARCEL NO: PT OF 37-192-4-2808-220-0999      CONTROL NO: 94966

2.8      \$4,050.65      1.002263      \$4,059.82

0      \$0.00      STAT      999999      STATE OF WISCONSIN

0.00336830      \$13.67      CNTY      37      MARATHON COUNTY

0.00544580      \$22.11      MUNI      37192      VILLAGE OF WESTON

0.00620380      \$25.19      REG      374970      SCH D OF D C EVEREST AREA (ROTHSCHILD)

0.00099410      \$4.04      VTAE      001500      NORTH CENTRAL VTAE DISTRICT

Parcel Total:      \$65.01

File Number Total:      \$884.43

FILE NO: PR 40123 \*      DATE OF PURCHASE: 08/10/2012      GRANTOR: Wisconsin Central Ltd.

LEGAL DESCRIPTION: T28 R08-E S16 PT OF NWNW      PARCEL NO: Pt. 192-2808-160-0999      CONTROL NO: 124379

2.15      \$1,418.08      1.002263      \$1,421.29

0      \$0.00      STAT      999999      STATE OF WISCONSIN

0.00336830      \$4.79      CNTY      37      MARATHON COUNTY

0.00544580      \$7.74      MUNI      37192      VILLAGE OF WESTON

0.00620380      \$8.82      REG      374970      SCH D OF D C EVEREST AREA (ROTHSCHILD)

0.00099410      \$1.41      VTAE      001500      NORTH CENTRAL VTAE DISTRICT

Parcel Total:      \$22.76



# State of Wisconsin / Department of Natural Resources

Tony Evers , Governor

, Secretary

2/5/2025

## Chapter 70.114 - Aids Payment Worksheet For Tax Year 2024(Payment Year 2025) - Payment Due January 31, 2025

3713 of 7093

LEGAL DESCRIPTION: T28 R08-E S09 PT OF SWSW      PARCEL NO: 192-2808-090-0999      CONTROL NO: 125536

1      \$659.57      1.002263      \$661.06

0      \$0.00      STAT      999999      STATE OF WISCONSIN

0.00336830      \$2.23      CNTY      37      MARATHON COUNTY

0.00544580      \$3.60      MUNI      37192      VILLAGE OF WESTON

0.00620380      \$4.10      REG      374970      SCH D OF D C EVEREST AREA (ROTHSCHILD)

0.00099410      \$0.66      VTAE      001500      NORTH CENTRAL VTAE DISTRICT

Parcel Total:      \$10.59

LEGAL DESCRIPTION: T28 R08-E S08 PT OF SESE      PARCEL NO: Pt. 192-2808-080-0999      CONTROL NO: 125537

3.29      \$2,170.00      1.002263      \$2,174.91

0      \$0.00      STAT      999999      STATE OF WISCONSIN

0.00336830      \$7.33      CNTY      37      MARATHON COUNTY

0.00544580      \$11.84      MUNI      37192      VILLAGE OF WESTON

0.00620380      \$13.49      REG      374970      SCH D OF D C EVEREST AREA (ROTHSCHILD)

0.00099410      \$2.16      VTAE      001500      NORTH CENTRAL VTAE DISTRICT

Parcel Total:      \$34.82

LEGAL DESCRIPTION: T28 R08-E S16 PT OF NENW      PARCEL NO: Pt. 192-2808-160-0999      CONTROL NO: 129110

2.9      \$1,912.76      1.002263      \$1,917.09

0      \$0.00      STAT      999999      STATE OF WISCONSIN

0.00336830      \$6.46      CNTY      37      MARATHON COUNTY

0.00544580      \$10.44      MUNI      37192      VILLAGE OF WESTON

0.00620380      \$11.89      REG      374970      SCH D OF D C EVEREST AREA (ROTHSCHILD)

0.00099410      \$1.91      VTAE      001500      NORTH CENTRAL VTAE DISTRICT

Parcel Total:      \$30.70



# State of Wisconsin / Department of Natural Resources

Tony Evers , Governor

, Secretary

2/5/2025

## Chapter 70.114 - Aids Payment Worksheet For Tax Year 2024(Payment Year 2025) - Payment Due January 31, 2025

3714 of 7093

LEGAL DESCRIPTION: T28 R08-E S16 PT OF SENW	PARCEL NO: Pt. 192-2808-160-0999	CONTROL NO: 129111
---	----------------------------------	--------------------

0.43	\$283.62	1.002263	\$284.26	
------	----------	----------	----------	--

0	\$0.00	STAT	999999	STATE OF WISCONSIN
---	--------	------	--------	--------------------

0.00336830	\$0.96	CNTY	37	MARATHON COUNTY
------------	--------	------	----	-----------------

0.00544580	\$1.55	MUNI	37192	VILLAGE OF WESTON
------------	--------	------	-------	-------------------

0.00620380	\$1.76	REG	374970	SCH D OF D C EVEREST AREA (ROTHSCHILD)
------------	--------	-----	--------	--

0.00099410	\$0.28	VTAE	001500	NORTH CENTRAL VTAE DISTRICT
------------	--------	------	--------	-----------------------------

Parcel Total:	\$4.55	
---------------	--------	--

LEGAL DESCRIPTION: T28 R08-E S16 PT OF SWNE	PARCEL NO: Pt. 192-2808-160-0999	CONTROL NO: 129112
---	----------------------------------	--------------------

3.4	\$2,242.54	1.002263	\$2,247.61	
-----	------------	----------	------------	--

0	\$0.00	STAT	999999	STATE OF WISCONSIN
---	--------	------	--------	--------------------

0.00336830	\$7.57	CNTY	37	MARATHON COUNTY
------------	--------	------	----	-----------------

0.00544580	\$12.24	MUNI	37192	VILLAGE OF WESTON
------------	---------	------	-------	-------------------

0.00620380	\$13.94	REG	374970	SCH D OF D C EVEREST AREA (ROTHSCHILD)
------------	---------	-----	--------	--

0.00099410	\$2.23	VTAE	001500	NORTH CENTRAL VTAE DISTRICT
------------	--------	------	--------	-----------------------------

Parcel Total:	\$35.98	
---------------	---------	--

LEGAL DESCRIPTION: T28 R08-E S16 PT OF SENE	PARCEL NO: Pt. 192-2808-160-0999	CONTROL NO: 129113
---	----------------------------------	--------------------

0.65	\$428.72	1.002263	\$429.69	
------	----------	----------	----------	--

0	\$0.00	STAT	999999	STATE OF WISCONSIN
---	--------	------	--------	--------------------

0.00336830	\$1.45	CNTY	37	MARATHON COUNTY
------------	--------	------	----	-----------------

0.00544580	\$2.34	MUNI	37192	VILLAGE OF WESTON
------------	--------	------	-------	-------------------

0.00620380	\$2.67	REG	374970	SCH D OF D C EVEREST AREA (ROTHSCHILD)
------------	--------	-----	--------	--

0.00099410	\$0.43	VTAE	001500	NORTH CENTRAL VTAE DISTRICT
------------	--------	------	--------	-----------------------------

Parcel Total:	\$6.89	
---------------	--------	--



# State of Wisconsin / Department of Natural Resources

Tony Evers , Governor

, Secretary

2/5/2025

Chapter 70.114 - Aids Payment Worksheet For Tax Year 2024(Payment Year 2025) - Payment Due  
January 31, 2025

3715 of 7093

File Number Total: \$146.29

Municipality Total: \$1,114.14



# State of Wisconsin / Department of Natural Resources

Tony Evers , Governor

, Secretary

2/5/2025

## Chapter 70.114 - Aids Payment Worksheet For Tax Year 2024(Payment Year 2025) - Payment Due January 31, 2025

3716 of 7093

DETAIL FOR CITY OF MOSINEE, MARATHON COUNTY

Acres	Est. Adjust. Purch. Price	Level of Assessment	Adjusted Local Value	Net Gen. Tax Rate	Calc. Aid Pay Amount	Type	Code	Taxing Jurisdiction Description
FILE NO: O 121 *			DATE OF PURCHASE: 03/19/2001			GRANTOR: NORMAN BROD		
LEGAL DESCRIPTION: T27 R07-E S29 GOV LOT 9				PARCEL NO: 251-4-2707-295-9960		CONTROL NO: 85625		
1.48	\$5,562.04	0.73550755	\$4,090.92					
				0	\$0.00	STAT	999999	STATE OF WISCONSIN
				0.00466190	\$19.07	CNTY	37	MARATHON COUNTY
				0.00608640	\$24.90	MUNI	37251	CITY OF MOSINEE
				0.00744260	\$30.45	REG	373787	SCH D OF MOSINEE
				0.00136290	\$5.58	VTAE	001500	NORTH CENTRAL VTAE DISTRICT
Parcel Total:					\$80.00			
File Number Total:					\$80.00			
Municipality Total:					\$80.00			





# State of Wisconsin / Department of Natural Resources

Tony Evers , Governor

, Secretary

2/5/2025

## Chapter 70.114 - Aids Payment Worksheet For Tax Year 2024(Payment Year 2025) - Payment Due January 31, 2025

3717 of 7093

DETAIL FOR CITY OF SCHOFIELD, MARATHON COUNTY

Acres	Est. Adjust. Purch. Price	Level of Assessment	Adjusted Local Value	Net Gen. Tax Rate	Calc. Aid Pay Amount	----- Taxing Jurisdiction -----		
						Type	Code	Description
FILE NO: NF 754 *		DATE OF PURCHASE: 07/28/1998			GRANTOR: TRAVELERS GROUP INC			
LEGAL DESCRIPTION: T28 R07-E S12 PT OF SWSE				PARCEL NO: 55.12.2807.015.012+		CONTROL NO: 80803		
26.5	\$489.09	1.00181252	\$489.98					
				0	\$0.00	STAT	999999	STATE OF WISCONSIN
				0.00339980	\$1.67	CNTY	37	MARATHON COUNTY
				0.00511150	\$2.50	MUNI	37281	CITY OF SCHOFIELD
				0.00620320	\$3.04	REG	374970	SCH D OF D C EVEREST AREA (ROTHSCHILD)
				0.000994	\$0.49	VTAE	001500	NORTH CENTRAL VTAE DISTRICT
Parcel Total:					\$7.70			

LEGAL DESCRIPTION: T28 R07-E S13 PT OF SESW				PARCEL NO: 55.132807.012.002.00		CONTROL NO: 80804		
1	\$5,053.98	1.00181252	\$5,063.14					
				0	\$0.00	STAT	999999	STATE OF WISCONSIN
				0.00339980	\$17.21	CNTY	37	MARATHON COUNTY
				0.00511150	\$25.88	MUNI	37281	CITY OF SCHOFIELD
				0.00620320	\$31.41	REG	374970	SCH D OF D C EVEREST AREA (ROTHSCHILD)
				0.000994	\$5.03	VTAE	001500	NORTH CENTRAL VTAE DISTRICT
Parcel Total:					\$79.53			



# State of Wisconsin / Department of Natural Resources

Tony Evers , Governor

, Secretary

2/5/2025

## Chapter 70.114 - Aids Payment Worksheet For Tax Year 2024(Payment Year 2025) - Payment Due January 31, 2025

3718 of 7093

LEGAL DESCRIPTION: T28 R07-E S13 PT OF SWNE      PARCEL NO: 55.132807.003.003.00      CONTROL NO: 80805

26      \$163.03      1.00181252      \$163.33

0	\$0.00	STAT	999999	STATE OF WISCONSIN
0.00339980	\$0.56	CNTY	37	MARATHON COUNTY
0.00511150	\$0.83	MUNI	37281	CITY OF SCHOFIELD
0.00620320	\$1.01	REG	374970	SCH D OF D C EVEREST AREA (ROTHSCHILD)
0.000994	\$0.16	VTAE	001500	NORTH CENTRAL VTAE DISTRICT

Parcel Total:      \$2.56

LEGAL DESCRIPTION: T28 R07-E S13 PT OF NWNE      PARCEL NO: 55.132807.002.002.00      CONTROL NO: 80806

35      \$326.06      1.00181252      \$326.65

0	\$0.00	STAT	999999	STATE OF WISCONSIN
0.00339980	\$1.11	CNTY	37	MARATHON COUNTY
0.00511150	\$1.67	MUNI	37281	CITY OF SCHOFIELD
0.00620320	\$2.03	REG	374970	SCH D OF D C EVEREST AREA (ROTHSCHILD)
0.000994	\$0.32	VTAE	001500	NORTH CENTRAL VTAE DISTRICT

Parcel Total:      \$5.13

File Number Total:      \$94.92

Municipality Total:      \$94.92



# State of Wisconsin / Department of Natural Resources

Tony Evers , Governor

, Secretary

2/5/2025

## Chapter 70.114 - Aids Payment Worksheet For Tax Year 2024(Payment Year 2025) - Payment Due January 31, 2025

3719 of 7093

DETAIL FOR CITY OF WAUSAU, MARATHON COUNTY

Acres	Est. Adjust. Purch. Price	Level of Assessment	Adjusted Local Value	Net Gen. Tax Rate	Calc. Aid Pay Amount	Taxing Jurisdiction Type	Code	Description
FILE NO: NF 744 *			DATE OF PURCHASE: 09/29/1997			GRANTOR: TRAVELERS GROUP INC., A DEL		
LEGAL DESCRIPTION: T28 R07-E S02 NWSW				PARCEL NO: 59-022807.010		CONTROL NO: 79361		
40	\$853.71	0.97892720	\$835.72	0	\$0.00	STAT	999999	STATE OF WISCONSIN
				0.00355290	\$2.97	CNTY	37	MARATHON COUNTY
				0.00821580	\$6.87	MUNI	37291	CITY OF WAUSAU
				0.00691420	\$5.78	REG	376223	SCH D OF WAUSAU
				0.00103870	\$0.87	VTAE	001500	NORTH CENTRAL VTAE DISTRICT
Parcel Total:					\$16.49			
LEGAL DESCRIPTION: T28 R07-E S02 PT GV LT 1				PARCEL NO: 59-022807.0GL.001.26		CONTROL NO: 79362		
18.47	\$341.48	0.97892720	\$334.29	0	\$0.00	STAT	999999	STATE OF WISCONSIN
				0.00355290	\$1.19	CNTY	37	MARATHON COUNTY
				0.00821580	\$2.75	MUNI	37291	CITY OF WAUSAU
				0.00691420	\$2.31	REG	376223	SCH D OF WAUSAU
				0.00103870	\$0.35	VTAE	001500	NORTH CENTRAL VTAE DISTRICT
Parcel Total:					\$6.60			
File Number Total:					\$23.09			



# State of Wisconsin / Department of Natural Resources

Tony Evers , Governor

, Secretary

2/5/2025

## Chapter 70.114 - Aids Payment Worksheet For Tax Year 2024(Payment Year 2025) - Payment Due January 31, 2025

3720 of 7093

FILE NO: NF 754 *	DATE OF PURCHASE: 07/28/1998	GRANTOR: TRAVELERS GROUP INC
LEGAL DESCRIPTION: T28 R07-E S01 GOV LOT 1	PARCEL NO: 37.291.4.29073630920	CONTROL NO: 80807

12.62	\$1,684.67	0.97892720	\$1,649.17
-------	------------	------------	------------

0	\$0.00	STAT	999999	STATE OF WISCONSIN
0.00355290	\$5.86	CNTY	37	MARATHON COUNTY
0.00821580	\$13.55	MUNI	37291	CITY OF WAUSAU
0.00691420	\$11.40	REG	376223	SCH D OF WAUSAU
0.00103870	\$1.71	VTAE	001500	NORTH CENTRAL VTAE DISTRICT

Parcel Total:	\$32.52
---------------	---------

File Number Total:	\$32.52
--------------------	---------

Municipality Total:	\$55.61
---------------------	---------



# State of Wisconsin / Department of Natural Resources

Tony Evers , Governor

, Secretary

2/5/2025

## Chapter 70.114 - Aids Payment Worksheet For Tax Year 2024(Payment Year 2025) - Payment Due January 31, 2025

3721 of 7093

DETAIL FOR TOWN OF AMBERG, MARINETTE COUNTY

Acres	Est. Adjust. Purch. Price	Level of Assessment	Adjusted Local Value	Net Gen. Tax Rate	Calc. Aid Pay Amount	----- Taxing Jurisdiction -----		
						Type	Code	Description
FILE NO: W 1111 *			DATE OF PURCHASE: 06/20/1994			GRANTOR: STEVEN M VANDELVEDE		
LEGAL DESCRIPTION: T35 R20-E S30 NESE				PARCEL NO: 002-00772-000		CONTROL NO: 72633		
40	\$105,709.06	0.62429065	\$65,993.18					
				0	\$0.00	STAT	999999	STATE OF WISCONSIN
				0.00445550	\$294.03	CNTY	38	MARINETTE COUNTY
				0.00276920	\$182.75	MUNI	38002	TOWN OF AMBERG
				0.00604240	\$398.76	REG	386230	SCH D OF WAUSAUKEE
				0.00082260	\$54.29	VTAE	001300	NORTHEAST WISCONSIN VTAE DISTRICT
Parcel Total:					\$929.83			

File Number Total: \$929.83

FILE NO: WR 251 *			DATE OF PURCHASE: 08/06/1992			GRANTOR: ALAN WILLIAMS		
LEGAL DESCRIPTION: T35 R20-E S05 PT OF NENE				PARCEL NO: 002-00105-000		CONTROL NO: 70681		
3.6	\$18,071.16	0.62429065	\$11,281.65					
				0	\$0.00	STAT	999999	STATE OF WISCONSIN
				0.00445550	\$50.27	CNTY	38	MARINETTE COUNTY
				0.00276920	\$31.24	MUNI	38002	TOWN OF AMBERG
				0.00604240	\$68.17	REG	386230	SCH D OF WAUSAUKEE
				0.00082260	\$9.28	VTAE	001300	NORTHEAST WISCONSIN VTAE DISTRICT
Parcel Total:					\$158.96			



# State of Wisconsin / Department of Natural Resources

Tony Evers , Governor

, Secretary

2/5/2025

## Chapter 70.114 - Aids Payment Worksheet For Tax Year 2024(Payment Year 2025) - Payment Due January 31, 2025

3722 of 7093

LEGAL DESCRIPTION: T35 R20-E S05 PT OF SWNE	PARCEL NO: 002-00105-000	CONTROL NO: 70682
---	--------------------------	-------------------

7.18	\$36,044.10	0.62429065	\$22,501.99	
------	-------------	------------	-------------	--

0	\$0.00	STAT	999999	STATE OF WISCONSIN
---	--------	------	--------	--------------------

0.00445550	\$100.26	CNTY	38	MARINETTE COUNTY
------------	----------	------	----	------------------

0.00276920	\$62.31	MUNI	38002	TOWN OF AMBERG
------------	---------	------	-------	----------------

0.00604240	\$135.97	REG	386230	SCH D OF WAUSAUKEE
------------	----------	-----	--------	--------------------

0.00082260	\$18.51	VTAE	001300	NORTHEAST WISCONSIN VTAE DISTRICT
------------	---------	------	--------	-----------------------------------

Parcel Total:	\$317.05
---------------	----------

LEGAL DESCRIPTION: T35 R20-E S05 PT OF SENE	PARCEL NO: 002-00105-000	CONTROL NO: 70683
---	--------------------------	-------------------

31.22	\$156,769.45	0.62429065	\$97,869.70	
-------	--------------	------------	-------------	--

0	\$0.00	STAT	999999	STATE OF WISCONSIN
---	--------	------	--------	--------------------

0.00445550	\$436.06	CNTY	38	MARINETTE COUNTY
------------	----------	------	----	------------------

0.00276920	\$271.02	MUNI	38002	TOWN OF AMBERG
------------	----------	------	-------	----------------

0.00604240	\$591.37	REG	386230	SCH D OF WAUSAUKEE
------------	----------	-----	--------	--------------------

0.00082260	\$80.51	VTAE	001300	NORTHEAST WISCONSIN VTAE DISTRICT
------------	---------	------	--------	-----------------------------------

Parcel Total:	\$1,378.96
---------------	------------

File Number Total:	\$1,854.97
--------------------	------------



# State of Wisconsin / Department of Natural Resources

Tony Evers , Governor

, Secretary

2/5/2025

## Chapter 70.114 - Aids Payment Worksheet For Tax Year 2024(Payment Year 2025) - Payment Due January 31, 2025

3723 of 7093

FILE NO: WR 256 *				DATE OF PURCHASE: 04/13/1993				GRANTOR: TOWN OF AMBERG			
LEGAL DESCRIPTION: T35 R20-E S16 PT OF SWNE				PARCEL NO: 71548				CONTROL NO: 71548			
1.4	\$36,196.94	0.62429065	\$22,597.41								
				0	\$0.00	STAT	999999	STATE OF WISCONSIN			
				0.00445550	\$100.68	CNTY	38	MARINETTE COUNTY			
				0.00276920	\$62.58	MUNI	38002	TOWN OF AMBERG			
				0.00604240	\$136.54	REG	386230	SCH D OF WAUSAUKEE			
				0.00082260	\$18.59	VTAE	001300	NORTHEAST WISCONSIN VTAE DISTRICT			
Parcel Total:					\$318.39						

File Number Total:					\$318.39						
--------------------	--	--	--	--	----------	--	--	--	--	--	--

FILE NO: WR 277 *				DATE OF PURCHASE: 03/09/1993				GRANTOR: WILLIAM HINTZ			
LEGAL DESCRIPTION: T35 R20-E S15 PT E1/2 SESE				PARCEL NO: 02-371				CONTROL NO: 71394			
7	\$108,590.82	0.62429065	\$67,792.23								
				0	\$0.00	STAT	999999	STATE OF WISCONSIN			
				0.00445550	\$302.05	CNTY	38	MARINETTE COUNTY			
				0.00276920	\$187.73	MUNI	38002	TOWN OF AMBERG			
				0.00604240	\$409.63	REG	386230	SCH D OF WAUSAUKEE			
				0.00082260	\$55.77	VTAE	001300	NORTHEAST WISCONSIN VTAE DISTRICT			
Parcel Total:					\$955.18						

File Number Total:					\$955.18						
--------------------	--	--	--	--	----------	--	--	--	--	--	--



# State of Wisconsin / Department of Natural Resources

Tony Evers , Governor

, Secretary

2/5/2025

## Chapter 70.114 - Aids Payment Worksheet For Tax Year 2024(Payment Year 2025) - Payment Due January 31, 2025

3724 of 7093

FILE NO: WR 326 *				DATE OF PURCHASE: 03/20/1995				GRANTOR: BANK NORTH			
LEGAL DESCRIPTION: T35 R20-E S22 PT OF NWNE				PARCEL NO: 002-00594-000				CONTROL NO: 74359			
5.57	\$461,445.20	0.62429065	\$288,075.92								
				0	\$0.00	STAT	999999	STATE OF WISCONSIN			
				0.00445550	\$1,283.52	CNTY	38	MARINETTE COUNTY			
				0.00276920	\$797.74	MUNI	38002	TOWN OF AMBERG			
				0.00604240	\$1,740.67	REG	386230	SCH D OF WAUSAUKEE			
				0.00082260	\$236.97	VTAE	001300	NORTHEAST WISCONSIN VTAE DISTRICT			
Parcel Total:				\$4,058.90							

File Number Total:				\$4,058.90							
--------------------	--	--	--	------------	--	--	--	--	--	--	--

FILE NO: WR 339 *				DATE OF PURCHASE: 05/24/1994				GRANTOR: JAMES E KELLEY			
LEGAL DESCRIPTION: T35 R21-E S17 PT OF SESW				PARCEL NO: 74514				CONTROL NO: 74514			
0.67	\$83,454.52	0.62429065	\$52,099.88								
				0	\$0.00	STAT	999999	STATE OF WISCONSIN			
				0.00445550	\$232.13	CNTY	38	MARINETTE COUNTY			
				0.00276920	\$144.27	MUNI	38002	TOWN OF AMBERG			
				0.00604240	\$314.81	REG	386230	SCH D OF WAUSAUKEE			
				0.00082260	\$42.86	VTAE	001300	NORTHEAST WISCONSIN VTAE DISTRICT			
Parcel Total:				\$734.07							

File Number Total:				\$734.07							
--------------------	--	--	--	----------	--	--	--	--	--	--	--





# State of Wisconsin / Department of Natural Resources

Tony Evers , Governor

, Secretary

2/5/2025

## Chapter 70.114 - Aids Payment Worksheet For Tax Year 2024(Payment Year 2025) - Payment Due January 31, 2025

3725 of 7093

FILE NO: WR 340 *				DATE OF PURCHASE: 04/12/1994				GRANTOR: MARINETTE COUNTY			
LEGAL DESCRIPTION: T35 R20-E S13 PT OF NWNW				PARCEL NO: 72588				CONTROL NO: 72588			
5.22	\$72,883.61	0.62429065	\$45,500.56								
				0	\$0.00	STAT	999999	STATE OF WISCONSIN			
				0.00445550	\$202.73	CNTY	38	MARINETTE COUNTY			
				0.00276920	\$126.00	MUNI	38002	TOWN OF AMBERG			
				0.00604240	\$274.93	REG	386230	SCH D OF WAUSAUKEE			
				0.00082260	\$37.43	VTAE	001300	NORTHEAST WISCONSIN VTAE DISTRICT			
Parcel Total:					\$641.09						

File Number Total:					\$641.09						
--------------------	--	--	--	--	----------	--	--	--	--	--	--

FILE NO: WR 343 *				DATE OF PURCHASE: 05/03/1994				GRANTOR: GREG L NEWLIN			
LEGAL DESCRIPTION: T35 R21-E S08 PT OF NWSE				PARCEL NO: 002-01115-000				CONTROL NO: 72598			
0.55	\$139,090.87	0.62429065	\$86,833.13								
				0	\$0.00	STAT	999999	STATE OF WISCONSIN			
				0.00445550	\$386.89	CNTY	38	MARINETTE COUNTY			
				0.00276920	\$240.46	MUNI	38002	TOWN OF AMBERG			
				0.00604240	\$524.68	REG	386230	SCH D OF WAUSAUKEE			
				0.00082260	\$71.43	VTAE	001300	NORTHEAST WISCONSIN VTAE DISTRICT			
Parcel Total:					\$1,223.46						

File Number Total:					\$1,223.46						
--------------------	--	--	--	--	------------	--	--	--	--	--	--



# State of Wisconsin / Department of Natural Resources

Tony Evers , Governor

, Secretary

2/5/2025

## Chapter 70.114 - Aids Payment Worksheet For Tax Year 2024(Payment Year 2025) - Payment Due January 31, 2025

3726 of 7093

FILE NO: WR 353 *				DATE OF PURCHASE: 10/06/1994				GRANTOR: RONALD SCHELL			
LEGAL DESCRIPTION: T35 R21-E S08 PT OF NESE				PARCEL NO: 002-01116-000				CONTROL NO: 73803			
1.43	\$97,524.95	0.62429065	\$60,883.92								
				0	\$0.00	STAT	999999	STATE OF WISCONSIN			
				0.00445550	\$271.27	CNTY	38	MARINETTE COUNTY			
				0.00276920	\$168.60	MUNI	38002	TOWN OF AMBERG			
				0.00604240	\$367.89	REG	386230	SCH D OF WAUSAUKEE			
				0.00082260	\$50.08	VTAE	001300	NORTHEAST WISCONSIN VTAE DISTRICT			
Parcel Total:					\$857.84						

LEGAL DESCRIPTION: T35 R21-E S08 PT OF SESE				PARCEL NO: 002-01116-000				CONTROL NO: 73804			
0.1	\$2,620.47	0.62429065	\$1,635.94								
				0	\$0.00	STAT	999999	STATE OF WISCONSIN			
				0.00445550	\$7.29	CNTY	38	MARINETTE COUNTY			
				0.00276920	\$4.53	MUNI	38002	TOWN OF AMBERG			
				0.00604240	\$9.89	REG	386230	SCH D OF WAUSAUKEE			
				0.00082260	\$1.35	VTAE	001300	NORTHEAST WISCONSIN VTAE DISTRICT			
Parcel Total:					\$23.06						

File Number Total:					\$880.90						
--------------------	--	--	--	--	----------	--	--	--	--	--	--



# State of Wisconsin / Department of Natural Resources

Tony Evers , Governor

, Secretary

2/5/2025

## Chapter 70.114 - Aids Payment Worksheet For Tax Year 2024(Payment Year 2025) - Payment Due January 31, 2025

3727 of 7093

FILE NO: WR 354 *	DATE OF PURCHASE: 08/23/1994	GRANTOR: GLENN BELONGIE
LEGAL DESCRIPTION: T35 R21-E S08 PT OF NESE	PARCEL NO: 002-01118-000	CONTROL NO: 73843
0.42	\$140,537.41	0.62429065 \$87,736.19
	0	\$0.00 STAT 999999 STATE OF WISCONSIN
	0.00445550	\$390.91 CNTY 38 MARINETTE COUNTY
	0.00276920	\$242.96 MUNI 38002 TOWN OF AMBERG
	0.00604240	\$530.14 REG 386230 SCH D OF WAUSAUKEE
	0.00082260	\$72.17 VTAE 001300 NORTHEAST WISCONSIN VTAE DISTRICT
Parcel Total:		\$1,236.18

LEGAL DESCRIPTION: T35 R21-E S08 PT OF NWSE	PARCEL NO: 002-01118-000	CONTROL NO: 73844
0.27	\$90,353.43	0.62429065 \$56,406.80
	0	\$0.00 STAT 999999 STATE OF WISCONSIN
	0.00445550	\$251.32 CNTY 38 MARINETTE COUNTY
	0.00276920	\$156.20 MUNI 38002 TOWN OF AMBERG
	0.00604240	\$340.83 REG 386230 SCH D OF WAUSAUKEE
	0.00082260	\$46.40 VTAE 001300 NORTHEAST WISCONSIN VTAE DISTRICT
Parcel Total:		\$794.75

File Number Total:	\$2,030.93
--------------------	------------



# State of Wisconsin / Department of Natural Resources

Tony Evers , Governor

, Secretary

2/5/2025

## Chapter 70.114 - Aids Payment Worksheet For Tax Year 2024(Payment Year 2025) - Payment Due January 31, 2025

3728 of 7093

FILE NO: WR 355 *				DATE OF PURCHASE: 08/19/1994				GRANTOR: RAY RODMAN TRUST			
LEGAL DESCRIPTION: T35 R20-E S19 PT OF SWNE				PARCEL NO: 002-00525-000				CONTROL NO: 73769			
39.25	\$134,083.60	0.62429065	\$83,707.14								
				0	\$0.00	STAT	999999	STATE OF WISCONSIN			
				0.00445550	\$372.96	CNTY	38	MARINETTE COUNTY			
				0.00276920	\$231.80	MUNI	38002	TOWN OF AMBERG			
				0.00604240	\$505.79	REG	386230	SCH D OF WAUSAUKEE			
				0.00082260	\$68.86	VTAE	001300	NORTHEAST WISCONSIN VTAE DISTRICT			
Parcel Total:				\$1,179.41							

LEGAL DESCRIPTION: T35 R20-E S19 PT OF SENW				PARCEL NO: 002-00530-000				CONTROL NO: 73770			
39.25	\$134,083.60	0.62429065	\$83,707.14								
				0	\$0.00	STAT	999999	STATE OF WISCONSIN			
				0.00445550	\$372.96	CNTY	38	MARINETTE COUNTY			
				0.00276920	\$231.80	MUNI	38002	TOWN OF AMBERG			
				0.00604240	\$505.79	REG	386230	SCH D OF WAUSAUKEE			
				0.00082260	\$68.86	VTAE	001300	NORTHEAST WISCONSIN VTAE DISTRICT			
Parcel Total:				\$1,179.41							

File Number Total:				\$2,358.82							
--------------------	--	--	--	------------	--	--	--	--	--	--	--



# State of Wisconsin / Department of Natural Resources

Tony Evers , Governor

, Secretary

2/5/2025

## Chapter 70.114 - Aids Payment Worksheet For Tax Year 2024(Payment Year 2025) - Payment Due January 31, 2025

3729 of 7093

FILE NO: WR 365 *				DATE OF PURCHASE: 10/21/1994				GRANTOR: DONALD M SUZAWITH			
LEGAL DESCRIPTION: T35 R20-E S22 PT OF NENE				PARCEL NO: 002-00590-000				CONTROL NO: 73782			
6	\$125,738.14	0.62429065	\$78,497.15								
				0	\$0.00	STAT	999999	STATE OF WISCONSIN			
				0.00445550	\$349.74	CNTY	38	MARINETTE COUNTY			
				0.00276920	\$217.37	MUNI	38002	TOWN OF AMBERG			
				0.00604240	\$474.31	REG	386230	SCH D OF WAUSAUKEE			
				0.00082260	\$64.57	VTAE	001300	NORTHEAST WISCONSIN VTAE DISTRICT			
Parcel Total:				\$1,105.99							

File Number Total:				\$1,105.99							
--------------------	--	--	--	------------	--	--	--	--	--	--	--

FILE NO: WR 372 *				DATE OF PURCHASE: 02/22/1995				GRANTOR: DENNIS M EBERT			
LEGAL DESCRIPTION: T35 R20-E S17 PT OF SENE				PARCEL NO: 002-00407-000				CONTROL NO: 74413			
4.95	\$230,722.60	0.62429065	\$144,037.96								
				0	\$0.00	STAT	999999	STATE OF WISCONSIN			
				0.00445550	\$641.76	CNTY	38	MARINETTE COUNTY			
				0.00276920	\$398.87	MUNI	38002	TOWN OF AMBERG			
				0.00604240	\$870.34	REG	386230	SCH D OF WAUSAUKEE			
				0.00082260	\$118.48	VTAE	001300	NORTHEAST WISCONSIN VTAE DISTRICT			
Parcel Total:				\$2,029.45							

File Number Total:				\$2,029.45							
--------------------	--	--	--	------------	--	--	--	--	--	--	--



# State of Wisconsin / Department of Natural Resources

Tony Evers , Governor

, Secretary

2/5/2025

## Chapter 70.114 - Aids Payment Worksheet For Tax Year 2024(Payment Year 2025) - Payment Due January 31, 2025

3730 of 7093

FILE NO: WR 387 *				DATE OF PURCHASE: 11/21/1995				GRANTOR: ROBERT C HOLLAND ET AL			
LEGAL DESCRIPTION: T35 R21-E S33 PT OF NENE				PARCEL NO: 002-01656-000				CONTROL NO: 76180			
27.06	\$182,270.86	0.62429065	\$113,789.99								
				0	\$0.00	STAT	999999	STATE OF WISCONSIN			
				0.00445550	\$506.99	CNTY	38	MARINETTE COUNTY			
				0.00276920	\$315.11	MUNI	38002	TOWN OF AMBERG			
				0.00604240	\$687.57	REG	386230	SCH D OF WAUSAUKEE			
				0.00082260	\$93.60	VTAE	001300	NORTHEAST WISCONSIN VTAE DISTRICT			
Parcel Total:					\$1,603.27						

LEGAL DESCRIPTION: T35 R21-E S33 PT OF SENE				PARCEL NO: 002-01659-000				CONTROL NO: 76181			
5.6	\$32,044.81	0.62429065	\$20,005.27								
				0	\$0.00	STAT	999999	STATE OF WISCONSIN			
				0.00445550	\$89.13	CNTY	38	MARINETTE COUNTY			
				0.00276920	\$55.40	MUNI	38002	TOWN OF AMBERG			
				0.00604240	\$120.88	REG	386230	SCH D OF WAUSAUKEE			
				0.00082260	\$16.46	VTAE	001300	NORTHEAST WISCONSIN VTAE DISTRICT			
Parcel Total:					\$281.87						



# State of Wisconsin / Department of Natural Resources

Tony Evers , Governor

, Secretary

2/5/2025

## Chapter 70.114 - Aids Payment Worksheet For Tax Year 2024(Payment Year 2025) - Payment Due January 31, 2025

3731 of 7093

LEGAL DESCRIPTION: T35 R21-E S33 SWNE	PARCEL NO: 002-01658-000	CONTROL NO: 76182
---------------------------------------	--------------------------	-------------------

40	\$165,607.56	0.62429065	\$103,387.25
----	--------------	------------	--------------

0	\$0.00	STAT	999999	STATE OF WISCONSIN
0.00445550	\$460.64	CNTY	38	MARINETTE COUNTY
0.00276920	\$286.30	MUNI	38002	TOWN OF AMBERG
0.00604240	\$624.71	REG	386230	SCH D OF WAUSAUKEE
0.00082260	\$85.05	VTAE	001300	NORTHEAST WISCONSIN VTAE DISTRICT

Parcel Total:	\$1,456.70
---------------	------------

LEGAL DESCRIPTION: T35 R21-E S34 PT OF NWNW	PARCEL NO: 002-01678-000	CONTROL NO: 76183
---	--------------------------	-------------------

0.34	\$2,050.87	0.62429065	\$1,280.34
------	------------	------------	------------

0	\$0.00	STAT	999999	STATE OF WISCONSIN
0.00445550	\$5.70	CNTY	38	MARINETTE COUNTY
0.00276920	\$3.55	MUNI	38002	TOWN OF AMBERG
0.00604240	\$7.74	REG	386230	SCH D OF WAUSAUKEE
0.00082260	\$1.05	VTAE	001300	NORTHEAST WISCONSIN VTAE DISTRICT

Parcel Total:	\$18.04
---------------	---------

File Number Total:	\$3,359.88
--------------------	------------



# State of Wisconsin / Department of Natural Resources

Tony Evers , Governor

, Secretary

2/5/2025

## Chapter 70.114 - Aids Payment Worksheet For Tax Year 2024(Payment Year 2025) - Payment Due January 31, 2025

3732 of 7093

FILE NO: WR 389 *				DATE OF PURCHASE: 08/21/1995				GRANTOR: GRACE BORHEGYI			
LEGAL DESCRIPTION: T35 R20-E S16 PT OF SESE				PARCEL NO: 002-00398-000				CONTROL NO: 75614			
3.52	\$85,880.08	0.62429065	\$53,614.13								
				0	\$0.00	STAT	999999	STATE OF WISCONSIN			
				0.00445550	\$238.88	CNTY	38	MARINETTE COUNTY			
				0.00276920	\$148.47	MUNI	38002	TOWN OF AMBERG			
				0.00604240	\$323.96	REG	386230	SCH D OF WAUSAUKEE			
				0.00082260	\$44.10	VTAE	001300	NORTHEAST WISCONSIN VTAE DISTRICT			
Parcel Total:					\$755.41						

File Number Total:					\$755.41						
--------------------	--	--	--	--	----------	--	--	--	--	--	--

FILE NO: WR 393 *				DATE OF PURCHASE: 08/22/1995				GRANTOR: GREGORY J KLATKIEWICZ			
LEGAL DESCRIPTION: T35 R20-E S12 PT OF SESE				PARCEL NO: 002-00294-000				CONTROL NO: 75644			
9.59	\$111,515.92	0.62429065	\$69,618.35								
				0	\$0.00	STAT	999999	STATE OF WISCONSIN			
				0.00445550	\$310.18	CNTY	38	MARINETTE COUNTY			
				0.00276920	\$192.79	MUNI	38002	TOWN OF AMBERG			
				0.00604240	\$420.66	REG	386230	SCH D OF WAUSAUKEE			
				0.00082260	\$57.27	VTAE	001300	NORTHEAST WISCONSIN VTAE DISTRICT			
Parcel Total:					\$980.90						

File Number Total:					\$980.90						
--------------------	--	--	--	--	----------	--	--	--	--	--	--





# State of Wisconsin / Department of Natural Resources

Tony Evers , Governor

, Secretary

2/5/2025

## Chapter 70.114 - Aids Payment Worksheet For Tax Year 2024(Payment Year 2025) - Payment Due January 31, 2025

3733 of 7093

FILE NO: WR 397 *				DATE OF PURCHASE: 08/29/1995				GRANTOR: STEPHEN J SALVETER			
LEGAL DESCRIPTION: T35 R20-E S13 PT OF NWNW				PARCEL NO: 002-00311-000				CONTROL NO: 75643			
6.15	\$67,934.99	0.62429065	\$42,411.18								
				0	\$0.00	STAT	999999	STATE OF WISCONSIN			
				0.00445550	\$188.96	CNTY	38	MARINETTE COUNTY			
				0.00276920	\$117.44	MUNI	38002	TOWN OF AMBERG			
				0.00604240	\$256.27	REG	386230	SCH D OF WAUSAUKEE			
				0.00082260	\$34.89	VTAE	001300	NORTHEAST WISCONSIN VTAE DISTRICT			
Parcel Total:					\$597.56						

File Number Total:					\$597.56						
--------------------	--	--	--	--	----------	--	--	--	--	--	--

FILE NO: WR 443 *				DATE OF PURCHASE: 12/11/1996				GRANTOR: LUCILLE E KING			
LEGAL DESCRIPTION: T35 R20-E S04 NENW				PARCEL NO: 002-00079-000				CONTROL NO: 77512			
38.49	\$249,475.77	0.62429065	\$155,745.39								
				0	\$0.00	STAT	999999	STATE OF WISCONSIN			
				0.00445550	\$693.92	CNTY	38	MARINETTE COUNTY			
				0.00276920	\$431.29	MUNI	38002	TOWN OF AMBERG			
				0.00604240	\$941.08	REG	386230	SCH D OF WAUSAUKEE			
				0.00082260	\$128.12	VTAE	001300	NORTHEAST WISCONSIN VTAE DISTRICT			
Parcel Total:					\$2,194.41						



# State of Wisconsin / Department of Natural Resources

Tony Evers , Governor

, Secretary

2/5/2025

## Chapter 70.114 - Aids Payment Worksheet For Tax Year 2024(Payment Year 2025) - Payment Due January 31, 2025

3734 of 7093

LEGAL DESCRIPTION: T35 R20-E S04 PT OF NWNW	PARCEL NO: 002-00081-000	CONTROL NO: 77513
---	--------------------------	-------------------

34	\$146,517.52	0.62429065	\$91,469.51	
----	--------------	------------	-------------	--

0	\$0.00	STAT	999999	STATE OF WISCONSIN
---	--------	------	--------	--------------------

0.00445550	\$407.54	CNTY	38	MARINETTE COUNTY
------------	----------	------	----	------------------

0.00276920	\$253.30	MUNI	38002	TOWN OF AMBERG
------------	----------	------	-------	----------------

0.00604240	\$552.70	REG	386230	SCH D OF WAUSAUKEE
------------	----------	-----	--------	--------------------

0.00082260	\$75.24	VTAE	001300	NORTHEAST WISCONSIN VTAE DISTRICT
------------	---------	------	--------	-----------------------------------

Parcel Total:	\$1,288.78
---------------	------------

File Number Total:	\$3,483.19
--------------------	------------

FILE NO: WR 496 *	DATE OF PURCHASE: 12/03/1999	GRANTOR: ROY LACOMBE
-------------------	------------------------------	----------------------

LEGAL DESCRIPTION: T35 R20-E S16 PT OF NWNE	PARCEL NO: 002-00375.005	CONTROL NO: 82204
---	--------------------------	-------------------

12.09	\$33,366.29	0.62429065	\$20,830.26	
-------	-------------	------------	-------------	--

0	\$0.00	STAT	999999	STATE OF WISCONSIN
---	--------	------	--------	--------------------

0.00445550	\$92.81	CNTY	38	MARINETTE COUNTY
------------	---------	------	----	------------------

0.00276920	\$57.68	MUNI	38002	TOWN OF AMBERG
------------	---------	------	-------	----------------

0.00604240	\$125.87	REG	386230	SCH D OF WAUSAUKEE
------------	----------	-----	--------	--------------------

0.00082260	\$17.13	VTAE	001300	NORTHEAST WISCONSIN VTAE DISTRICT
------------	---------	------	--------	-----------------------------------

Parcel Total:	\$293.49
---------------	----------

File Number Total:	\$293.49
--------------------	----------



# State of Wisconsin / Department of Natural Resources

Tony Evers , Governor

, Secretary

2/5/2025

## Chapter 70.114 - Aids Payment Worksheet For Tax Year 2024(Payment Year 2025) - Payment Due January 31, 2025

3735 of 7093

FILE NO: WR 501 *				DATE OF PURCHASE: 01/12/2000				GRANTOR: HANS ANGER			
LEGAL DESCRIPTION: T35 R20-E S12 PT OF SWSE				PARCEL NO: 002-00285				CONTROL NO: 83680			
4.85	\$21,033.45	0.62429065	\$13,130.98								
				0	\$0.00	STAT	999999	STATE OF WISCONSIN			
				0.00445550	\$58.51	CNTY	38	MARINETTE COUNTY			
				0.00276920	\$36.36	MUNI	38002	TOWN OF AMBERG			
				0.00604240	\$79.34	REG	386230	SCH D OF WAUSAUKEE			
				0.00082260	\$10.80	VTAE	001300	NORTHEAST WISCONSIN VTAE DISTRICT			
Parcel Total:					\$185.01						

LEGAL DESCRIPTION: T35 R20-E S12 PT OF SESW				PARCEL NO: 002-00282				CONTROL NO: 83681			
10	\$43,331.20	0.62429065	\$27,051.26								
				0	\$0.00	STAT	999999	STATE OF WISCONSIN			
				0.00445550	\$120.53	CNTY	38	MARINETTE COUNTY			
				0.00276920	\$74.91	MUNI	38002	TOWN OF AMBERG			
				0.00604240	\$163.46	REG	386230	SCH D OF WAUSAUKEE			
				0.00082260	\$22.25	VTAE	001300	NORTHEAST WISCONSIN VTAE DISTRICT			
Parcel Total:					\$381.15						

File Number Total:					\$566.16						
--------------------	--	--	--	--	----------	--	--	--	--	--	--



# State of Wisconsin / Department of Natural Resources

Tony Evers , Governor

, Secretary

2/5/2025

## Chapter 70.114 - Aids Payment Worksheet For Tax Year 2024(Payment Year 2025) - Payment Due January 31, 2025

3736 of 7093

FILE NO: WR 509 *				DATE OF PURCHASE: 08/25/2000				GRANTOR: CARL ELFSTROM			
LEGAL DESCRIPTION: T35 R20-E S17 N1/2 S1/2 NESW				PARCEL NO: 2-00439.000				CONTROL NO: 84515			
10	\$29,883.59	0.62429065	\$18,656.04								
				0	\$0.00	STAT	999999	STATE OF WISCONSIN			
				0.00445550	\$83.12	CNTY	38	MARINETTE COUNTY			
				0.00276920	\$51.66	MUNI	38002	TOWN OF AMBERG			
				0.00604240	\$112.73	REG	386230	SCH D OF WAUSAUKEE			
				0.00082260	\$15.35	VTAE	001300	NORTHEAST WISCONSIN VTAE DISTRICT			
Parcel Total:					\$262.86						

File Number Total:					\$262.86						
--------------------	--	--	--	--	----------	--	--	--	--	--	--

FILE NO: WR 515 *				DATE OF PURCHASE: 04/30/2001				GRANTOR: RUTH ROUSH			
LEGAL DESCRIPTION: T35 R20-E S08 W1/2 OF NESE				PARCEL NO: 002-00169.000				CONTROL NO: 85626			
20	\$59,144.62	0.62429065	\$36,923.43								
				0	\$0.00	STAT	999999	STATE OF WISCONSIN			
				0.00445550	\$164.51	CNTY	38	MARINETTE COUNTY			
				0.00276920	\$102.25	MUNI	38002	TOWN OF AMBERG			
				0.00604240	\$223.11	REG	386230	SCH D OF WAUSAUKEE			
				0.00082260	\$30.37	VTAE	001300	NORTHEAST WISCONSIN VTAE DISTRICT			
Parcel Total:					\$520.24						

File Number Total:					\$520.24						
--------------------	--	--	--	--	----------	--	--	--	--	--	--



# State of Wisconsin / Department of Natural Resources

Tony Evers , Governor

, Secretary

2/5/2025

## Chapter 70.114 - Aids Payment Worksheet For Tax Year 2024(Payment Year 2025) - Payment Due January 31, 2025

3737 of 7093

FILE NO: WR 560 *				DATE OF PURCHASE: 04/15/2004				GRANTOR: JOHN W CHURCH			
LEGAL DESCRIPTION: T35 R21-E S20 PT OF SENW				PARCEL NO: 02.01418.000				CONTROL NO: 91392			
12	\$44,697.38	0.62429065	\$27,904.16	0	\$0.00	STAT	999999	STATE OF WISCONSIN			
				0.00445550	\$124.33	CNTY	38	MARINETTE COUNTY			
				0.00276920	\$77.27	MUNI	38002	TOWN OF AMBERG			
				0.00604240	\$168.61	REG	386230	SCH D OF WAUSAUKEE			
				0.00082260	\$22.95	VTAE	001300	NORTHEAST WISCONSIN VTAE DISTRICT			
Parcel Total:				\$393.16							

File Number Total:				\$393.16							
--------------------	--	--	--	----------	--	--	--	--	--	--	--

FILE NO: WR 565 *				DATE OF PURCHASE: 07/29/2004				GRANTOR: ALLEN CHURCHILL			
LEGAL DESCRIPTION: T35 R20-E S19 W1/2 OF NENE				PARCEL NO: 02-00521.000				CONTROL NO: 91731			
7.84	\$69,006.48	0.62429065	\$43,080.10	0	\$0.00	STAT	999999	STATE OF WISCONSIN			
				0.00445550	\$191.94	CNTY	38	MARINETTE COUNTY			
				0.00276920	\$119.30	MUNI	38002	TOWN OF AMBERG			
				0.00604240	\$260.31	REG	386230	SCH D OF WAUSAUKEE			
				0.00082260	\$35.44	VTAE	001300	NORTHEAST WISCONSIN VTAE DISTRICT			
Parcel Total:				\$606.99							

File Number Total:				\$606.99							
--------------------	--	--	--	----------	--	--	--	--	--	--	--



# State of Wisconsin / Department of Natural Resources

Tony Evers , Governor

, Secretary

2/5/2025

## Chapter 70.114 - Aids Payment Worksheet For Tax Year 2024(Payment Year 2025) - Payment Due January 31, 2025

3738 of 7093

FILE NO: WR 583 *	DATE OF PURCHASE: 08/19/2005	GRANTOR: JAMES W LONG
LEGAL DESCRIPTION: T35 R20-E S12 W1/2 OF SWSE	PARCEL NO: 002-00285.001	CONTROL NO: 93871
9.7	\$88,961.28	0.62429065 \$55,537.70
	0	\$0.00 STAT 999999 STATE OF WISCONSIN
	0.00445550	\$247.45 CNTY 38 MARINETTE COUNTY
	0.00276920	\$153.79 MUNI 38002 TOWN OF AMBERG
	0.00604240	\$335.58 REG 386230 SCH D OF WAUSAUKEE
	0.00082260	\$45.68 VTAE 001300 NORTHEAST WISCONSIN VTAE DISTRICT
Parcel Total:		\$782.50

File Number Total:	\$782.50
--------------------	----------

FILE NO: WR 593 *	DATE OF PURCHASE: 04/03/2006	GRANTOR: EVELYN F WALLACE
LEGAL DESCRIPTION: T35 R21-E S20 PT OF SWNE	PARCEL NO: 02-01402.001	CONTROL NO: 95137
5	\$93,658.35	0.62429065 \$58,470.03
	0	\$0.00 STAT 999999 STATE OF WISCONSIN
	0.00445550	\$260.51 CNTY 38 MARINETTE COUNTY
	0.00276920	\$161.91 MUNI 38002 TOWN OF AMBERG
	0.00604240	\$353.30 REG 386230 SCH D OF WAUSAUKEE
	0.00082260	\$48.10 VTAE 001300 NORTHEAST WISCONSIN VTAE DISTRICT
Parcel Total:		\$823.82

File Number Total:	\$823.82
--------------------	----------



# State of Wisconsin / Department of Natural Resources

Tony Evers , Governor

, Secretary

2/5/2025

## Chapter 70.114 - Aids Payment Worksheet For Tax Year 2024(Payment Year 2025) - Payment Due January 31, 2025

3739 of 7093

FILE NO: WR 614 *	DATE OF PURCHASE: 07/16/2007	GRANTOR: DIANE LOCKWOOD ET AL
LEGAL DESCRIPTION: T35 R20-E S19 PT OF NENE	PARCEL NO: 002-00521.001	CONTROL NO: 97824
11.2      \$139,287.21      0.62429065      \$86,955.70		
	0      \$0.00      STAT      999999	STATE OF WISCONSIN
	0.00445550      \$387.43      CNTY      38	MARINETTE COUNTY
	0.00276920      \$240.80      MUNI      38002	TOWN OF AMBERG
	0.00604240      \$525.42      REG      386230	SCH D OF WAUSAUKEE
	0.00082260      \$71.53      VTAE      001300	NORTHEAST WISCONSIN VTAE DISTRICT
Parcel Total:		\$1,225.18

File Number Total:	\$1,225.18
--------------------	------------

FILE NO: WR 620 *	DATE OF PURCHASE: 10/22/2007	GRANTOR: JOAN SCHEFFLER TRUST
LEGAL DESCRIPTION: T35 R20-E S04 N1/2 OF NWNE	PARCEL NO: 002-00072.000	CONTROL NO: 98154
19.35      \$50,276.05      0.62429065      \$31,386.87		
	0      \$0.00      STAT      999999	STATE OF WISCONSIN
	0.00445550      \$139.84      CNTY      38	MARINETTE COUNTY
	0.00276920      \$86.92      MUNI      38002	TOWN OF AMBERG
	0.00604240      \$189.65      REG      386230	SCH D OF WAUSAUKEE
	0.00082260      \$25.82      VTAE      001300	NORTHEAST WISCONSIN VTAE DISTRICT
Parcel Total:		\$442.23

File Number Total:	\$442.23
--------------------	----------



# State of Wisconsin / Department of Natural Resources

Tony Evers , Governor

, Secretary

2/5/2025

## Chapter 70.114 - Aids Payment Worksheet For Tax Year 2024(Payment Year 2025) - Payment Due January 31, 2025

3740 of 7093

FILE NO: WR 623 *				DATE OF PURCHASE: 01/29/2008				GRANTOR: Joan Tyre			
LEGAL DESCRIPTION: T35 R20-E S13 PT OF NWNW				PARCEL NO: 002-00310.000				CONTROL NO: 101880			
12.6	\$104,985.97	0.62429065	\$65,541.76								
				0	\$0.00	STAT	999999	STATE OF WISCONSIN			
				0.00445550	\$292.02	CNTY	38	MARINETTE COUNTY			
				0.00276920	\$181.50	MUNI	38002	TOWN OF AMBERG			
				0.00604240	\$396.03	REG	386230	SCH D OF WAUSAUKEE			
				0.00082260	\$53.91	VTAE	001300	NORTHEAST WISCONSIN VTAE DISTRICT			
Parcel Total:					\$923.46						

LEGAL DESCRIPTION: T35 R20-E S13 PT OF SWNW				PARCEL NO: 002-00310.000				CONTROL NO: 101881			
1.5	\$12,498.33	0.62429065	\$7,802.59								
				0	\$0.00	STAT	999999	STATE OF WISCONSIN			
				0.00445550	\$34.76	CNTY	38	MARINETTE COUNTY			
				0.00276920	\$21.61	MUNI	38002	TOWN OF AMBERG			
				0.00604240	\$47.15	REG	386230	SCH D OF WAUSAUKEE			
				0.00082260	\$6.42	VTAE	001300	NORTHEAST WISCONSIN VTAE DISTRICT			
Parcel Total:					\$109.94						

File Number Total:					\$1,033.40						
--------------------	--	--	--	--	------------	--	--	--	--	--	--





# State of Wisconsin / Department of Natural Resources

Tony Evers , Governor

, Secretary

2/5/2025

## Chapter 70.114 - Aids Payment Worksheet For Tax Year 2024(Payment Year 2025) - Payment Due January 31, 2025

3741 of 7093

FILE NO: WR 70015 *				DATE OF PURCHASE: 01/23/2009				GRANTOR: Gerald M Yingling			
LEGAL DESCRIPTION: T35 R21-E S17 PT OF SWSE				PARCEL NO: 002-0001345.000				CONTROL NO: 103680			
9.37	\$54,425.06	0.62429065	\$33,977.05								
				0	\$0.00	STAT	999999	STATE OF WISCONSIN			
				0.00445550	\$151.38	CNTY	38	MARINETTE COUNTY			
				0.00276920	\$94.09	MUNI	38002	TOWN OF AMBERG			
				0.00604240	\$205.30	REG	386230	SCH D OF WAUSAUKEE			
				0.00082260	\$27.95	VTAE	001300	NORTHEAST WISCONSIN VTAE DISTRICT			
Parcel Total:					\$478.72						

File Number Total:					\$478.72						
--------------------	--	--	--	--	----------	--	--	--	--	--	--

FILE NO: WR 70034 *				DATE OF PURCHASE: 09/24/2010				GRANTOR: Paul F. & Laurie K. Lata			
LEGAL DESCRIPTION: T35 R21-E S08 PT OF NESE				PARCEL NO: 002-01110.000				CONTROL NO: 118960			
1.14	\$56,809.61	0.62429065	\$35,465.71								
				0	\$0.00	STAT	999999	STATE OF WISCONSIN			
				0.00445550	\$158.02	CNTY	38	MARINETTE COUNTY			
				0.00276920	\$98.21	MUNI	38002	TOWN OF AMBERG			
				0.00604240	\$214.30	REG	386230	SCH D OF WAUSAUKEE			
				0.00082260	\$29.17	VTAE	001300	NORTHEAST WISCONSIN VTAE DISTRICT			
Parcel Total:					\$499.70						

File Number Total:					\$499.70						
--------------------	--	--	--	--	----------	--	--	--	--	--	--



# State of Wisconsin / Department of Natural Resources

Tony Evers , Governor

, Secretary

2/5/2025

## Chapter 70.114 - Aids Payment Worksheet For Tax Year 2024(Payment Year 2025) - Payment Due January 31, 2025

3742 of 7093

FILE NO: WR 70036 *				DATE OF PURCHASE: 08/31/2010				GRANTOR: Michelle N Kent			
LEGAL DESCRIPTION: T35 R20-E S14 SWNE				PARCEL NO: 002-00326.000				CONTROL NO: 118965			
38.24	\$100,868.62	0.62429065	\$62,971.34								
				0	\$0.00	STAT	999999	STATE OF WISCONSIN			
				0.00445550	\$280.57	CNTY	38	MARINETTE COUNTY			
				0.00276920	\$174.38	MUNI	38002	TOWN OF AMBERG			
				0.00604240	\$380.50	REG	386230	SCH D OF WAUSAUKEE			
				0.00082260	\$51.80	VTAE	001300	NORTHEAST WISCONSIN VTAE DISTRICT			
Parcel Total:					\$887.25						

File Number Total:					\$887.25						
--------------------	--	--	--	--	----------	--	--	--	--	--	--

FILE NO: WR 70041 *				DATE OF PURCHASE: 12/18/2012				GRANTOR: Carolei A Fontecchio			
LEGAL DESCRIPTION: T35 R20-E S15 ASSESSORS PLAT OF SW QUA				PARCEL NO: 002-01908.000				CONTROL NO: 118940			
6.54	\$16,712.18	0.62429065	\$10,433.26								
				0	\$0.00	STAT	999999	STATE OF WISCONSIN			
				0.00445550	\$46.49	CNTY	38	MARINETTE COUNTY			
				0.00276920	\$28.89	MUNI	38002	TOWN OF AMBERG			
				0.00604240	\$63.04	REG	386230	SCH D OF WAUSAUKEE			
				0.00082260	\$8.58	VTAE	001300	NORTHEAST WISCONSIN VTAE DISTRICT			
Parcel Total:					\$147.00						

File Number Total:					\$147.00						
--------------------	--	--	--	--	----------	--	--	--	--	--	--



# State of Wisconsin / Department of Natural Resources

Tony Evers , Governor

, Secretary

2/5/2025

## Chapter 70.114 - Aids Payment Worksheet For Tax Year 2024(Payment Year 2025) - Payment Due January 31, 2025

3743 of 7093

FILE NO: WR 70050 *				DATE OF PURCHASE: 08/23/2012				GRANTOR: Carl T Rogaczewski			
LEGAL DESCRIPTION: T35 R21-E S17 PT OF NWSE				PARCEL NO: 002-01344.003				CONTROL NO: 125070			
37.39	\$269,066.16	0.62429065	\$167,975.48								
				0	\$0.00	STAT	999999	STATE OF WISCONSIN			
				0.00445550	\$748.42	CNTY	38	MARINETTE COUNTY			
				0.00276920	\$465.16	MUNI	38002	TOWN OF AMBERG			
				0.00604240	\$1,014.98	REG	386230	SCH D OF WAUSAUKEE			
				0.00082260	\$138.18	VTAE	001300	NORTHEAST WISCONSIN VTAE DISTRICT			
Parcel Total:				\$2,366.74							

File Number Total:				\$2,366.74							
--------------------	--	--	--	------------	--	--	--	--	--	--	--

FILE NO: WR 70067 *				DATE OF PURCHASE: 09/15/2014				GRANTOR: James R Lefebvre, et al			
LEGAL DESCRIPTION: T35 R21-E S07 PT OF SESE				PARCEL NO: 002-01092.001				CONTROL NO: 130132			
21.6	\$56,251.54	0.62429065	\$35,117.31								
				0	\$0.00	STAT	999999	STATE OF WISCONSIN			
				0.00445550	\$156.47	CNTY	38	MARINETTE COUNTY			
				0.00276920	\$97.25	MUNI	38002	TOWN OF AMBERG			
				0.00604240	\$212.19	REG	386230	SCH D OF WAUSAUKEE			
				0.00082260	\$28.89	VTAE	001300	NORTHEAST WISCONSIN VTAE DISTRICT			
				0	\$0.00	SEWR	387030	AMBERG SANITARY DISTRICT			
Parcel Total:				\$494.80							



# State of Wisconsin / Department of Natural Resources

Tony Evers , Governor

, Secretary

2/5/2025

## Chapter 70.114 - Aids Payment Worksheet For Tax Year 2024(Payment Year 2025) - Payment Due January 31, 2025

3744 of 7093

LEGAL DESCRIPTION: T35 R21-E S07 PT OF SWSE	PARCEL NO: 002-01091.003	CONTROL NO: 130133
---	--------------------------	--------------------

18.2	\$38,392.76	0.62429065	\$23,968.24
------	-------------	------------	-------------

0	\$0.00	STAT	999999	STATE OF WISCONSIN
0.00445550	\$106.79	CNTY	38	MARINETTE COUNTY
0.00276920	\$66.37	MUNI	38002	TOWN OF AMBERG
0.00604240	\$144.83	REG	386230	SCH D OF WAUSAUKEE
0.00082260	\$19.72	VTAE	001300	NORTHEAST WISCONSIN VTAE DISTRICT
0	\$0.00	SEWR	387030	AMBERG SANITARY DISTRICT

Parcel Total:	\$337.71
---------------	----------

File Number Total:	\$832.51
--------------------	----------

FILE NO: WR 70068 *	DATE OF PURCHASE: 08/17/2015	GRANTOR: Wisconsin Public Service Cor
---------------------	------------------------------	---------------------------------------

LEGAL DESCRIPTION: T35 R21-E S17 PT OF SESW	PARCEL NO: 002-1339.000	CONTROL NO: 130220
---	-------------------------	--------------------

0.9	\$873.22	0.62429065	\$545.15
-----	----------	------------	----------

0	\$0.00	STAT	999999	STATE OF WISCONSIN
0.00445550	\$2.43	CNTY	38	MARINETTE COUNTY
0.00276920	\$1.51	MUNI	38002	TOWN OF AMBERG
0.00604240	\$3.29	REG	386230	SCH D OF WAUSAUKEE
0.00082260	\$0.45	VTAE	001300	NORTHEAST WISCONSIN VTAE DISTRICT

Parcel Total:	\$7.68
---------------	--------

File Number Total:	\$7.68
--------------------	--------



# State of Wisconsin / Department of Natural Resources

Tony Evers , Governor

, Secretary

2/5/2025

## Chapter 70.114 - Aids Payment Worksheet For Tax Year 2024(Payment Year 2025) - Payment Due January 31, 2025

3745 of 7093

FILE NO: WR 70095 *		DATE OF PURCHASE: 07/15/2021			GRANTOR: Gregory & Toni Cook		
LEGAL DESCRIPTION: T35 R21-E S28 PT OF SENW				PARCEL NO: 00201568000; 00201569000		CONTROL NO: 139336	
40	\$130,105.82	0.62429065	\$81,223.84				
		0	\$0.00	STAT	999999	STATE OF WISCONSIN	
		0.00445550	\$361.89	CNTY	38	MARINETTE COUNTY	
		0.00276920	\$224.92	MUNI	38002	TOWN OF AMBERG	
		0.00604240	\$490.79	REG	386230	SCH D OF WAUSAUKEE	
		0.00082260	\$66.81	VTAE	001300	NORTHEAST WISCONSIN VTAE DISTRICT	
Parcel Total:			\$1,144.41				

LEGAL DESCRIPTION: T35 R21-E S28 PT OF SWNW				PARCEL NO: 00201566000		CONTROL NO: 139337	
12.15	\$48,904.10	0.62429065	\$30,530.37				
		0	\$0.00	STAT	999999	STATE OF WISCONSIN	
		0.00445550	\$136.03	CNTY	38	MARINETTE COUNTY	
		0.00276920	\$84.54	MUNI	38002	TOWN OF AMBERG	
		0.00604240	\$184.48	REG	386230	SCH D OF WAUSAUKEE	
		0.00082260	\$25.11	VTAE	001300	NORTHEAST WISCONSIN VTAE DISTRICT	
Parcel Total:			\$430.16				

File Number Total:	\$1,574.57
--------------------	------------

Municipality Total:	\$42,043.12
---------------------	-------------



# State of Wisconsin / Department of Natural Resources

Tony Evers , Governor

, Secretary

2/5/2025

## Chapter 70.114 - Aids Payment Worksheet For Tax Year 2024(Payment Year 2025) - Payment Due January 31, 2025

3746 of 7093

DETAIL FOR TOWN OF ATHELSTANE, MARINETTE COUNTY

Acres	Est. Adjust. Purch. Price	Level of Assessment	Adjusted Local Value	Net Gen. Tax Rate	Calc. Aid Pay Amount	Taxing Jurisdiction Type	Code	Description
FILE NO: FM 10793 *			DATE OF PURCHASE: 12/12/2000			GRANTOR: WISCONSIN COUNCIL TROUT UNLI		
LEGAL DESCRIPTION: T34 R19-E S14 PT OF SENW				PARCEL NO: 004-00275.005&.001		CONTROL NO: 140954		
5.5	\$15,247.05	0.62888765	\$9,588.68					
				0	\$0.00	STAT	999999	STATE OF WISCONSIN
				0.00438880	\$42.08	CNTY	38	MARINETTE COUNTY
				0.00178580	\$17.12	MUNI	38004	TOWN OF ATHELSTANE
				0.00595190	\$57.07	REG	386230	SCH D OF WAUSAUKEE
				0.00081030	\$7.77	VTAE	001300	NORTHEAST WISCONSIN VTAE DISTRICT
Parcel Total:					\$124.04			

LEGAL DESCRIPTION: T34 R19-E S14 PT OF NENW				PARCEL NO: 004-00252.000		CONTROL NO: 140955		
15.65	\$29,486.02	0.62888765	\$18,543.40					
				0	\$0.00	STAT	999999	STATE OF WISCONSIN
				0.00438880	\$81.38	CNTY	38	MARINETTE COUNTY
				0.00178580	\$33.11	MUNI	38004	TOWN OF ATHELSTANE
				0.00595190	\$110.37	REG	386230	SCH D OF WAUSAUKEE
				0.00081030	\$15.03	VTAE	001300	NORTHEAST WISCONSIN VTAE DISTRICT
Parcel Total:					\$239.89			

File Number Total:					\$363.93			
--------------------	--	--	--	--	----------	--	--	--



# State of Wisconsin / Department of Natural Resources

Tony Evers , Governor

, Secretary

2/5/2025

## Chapter 70.114 - Aids Payment Worksheet For Tax Year 2024(Payment Year 2025) - Payment Due January 31, 2025

3747 of 7093

FILE NO: FM 10794 *		DATE OF PURCHASE: 10/20/2006		GRANTOR: LINDA L CORNELL	
LEGAL DESCRIPTION: T34 R19-E S14 PT OF NENW		PARCEL NO: 004-00252.001		CONTROL NO: 140956	
1.59	\$40,322.77	0.62888765	\$25,358.49		
		0	\$0.00	STAT 999999	STATE OF WISCONSIN
		0.00438880	\$111.29	CNTY 38	MARINETTE COUNTY
		0.00178580	\$45.28	MUNI 38004	TOWN OF ATHELSTANE
		0.00595190	\$150.93	REG 386230	SCH D OF WAUSAUKEE
		0.00081030	\$20.55	VTAE 001300	NORTHEAST WISCONSIN VTAE DISTRICT
Parcel Total:			\$328.05		

File Number Total:	\$328.05
--------------------	----------

FILE NO: WR 226 *		DATE OF PURCHASE: 07/13/1992		GRANTOR: JOHN HUEBNER	
LEGAL DESCRIPTION: T35 R19-E S13 PT OF NWNW		PARCEL NO: 004-01801		CONTROL NO: 70495	
6.73	\$100,761.89	0.62888765	\$63,367.91		
		0	\$0.00	STAT 999999	STATE OF WISCONSIN
		0.00438880	\$278.11	CNTY 38	MARINETTE COUNTY
		0.00178580	\$113.16	MUNI 38004	TOWN OF ATHELSTANE
		0.00595190	\$377.16	REG 386230	SCH D OF WAUSAUKEE
		0.00081030	\$51.34	VTAE 001300	NORTHEAST WISCONSIN VTAE DISTRICT
Parcel Total:			\$819.77		



# State of Wisconsin / Department of Natural Resources

Tony Evers , Governor

, Secretary

2/5/2025

## Chapter 70.114 - Aids Payment Worksheet For Tax Year 2024(Payment Year 2025) - Payment Due January 31, 2025

3748 of 7093

LEGAL DESCRIPTION: T35 R19-E S13 PT OF SWNW	PARCEL NO: 004-01802	CONTROL NO: 70496
---	----------------------	-------------------

1.74	\$21,224.52	0.62888765	\$13,347.84
------	-------------	------------	-------------

0	\$0.00	STAT	999999	STATE OF WISCONSIN
---	--------	------	--------	--------------------

0.00438880	\$58.58	CNTY	38	MARINETTE COUNTY
------------	---------	------	----	------------------

0.00178580	\$23.84	MUNI	38004	TOWN OF ATHELSTANE
------------	---------	------	-------	--------------------

0.00595190	\$79.45	REG	386230	SCH D OF WAUSAUKEE
------------	---------	-----	--------	--------------------

0.00081030	\$10.82	VTAE	001300	NORTHEAST WISCONSIN VTAE DISTRICT
------------	---------	------	--------	-----------------------------------

Parcel Total:	\$172.69
---------------	----------

File Number Total:	\$992.46
--------------------	----------

FILE NO: WR 345 *	DATE OF PURCHASE: 06/21/1994	GRANTOR: JOSEPH COAKLEY, ET AL
-------------------	------------------------------	--------------------------------

LEGAL DESCRIPTION: T35 R19-E S10 PT OF SWNE	PARCEL NO: 004-01721-000	CONTROL NO: 72536
---	--------------------------	-------------------

1.2	\$144,022.43	0.62888765	\$90,573.93
-----	--------------	------------	-------------

0	\$0.00	STAT	999999	STATE OF WISCONSIN
---	--------	------	--------	--------------------

0.00438880	\$397.51	CNTY	38	MARINETTE COUNTY
------------	----------	------	----	------------------

0.00178580	\$161.74	MUNI	38004	TOWN OF ATHELSTANE
------------	----------	------	-------	--------------------

0.00595190	\$539.09	REG	386230	SCH D OF WAUSAUKEE
------------	----------	-----	--------	--------------------

0.00081030	\$73.39	VTAE	001300	NORTHEAST WISCONSIN VTAE DISTRICT
------------	---------	------	--------	-----------------------------------

Parcel Total:	\$1,171.73
---------------	------------

File Number Total:	\$1,171.73
--------------------	------------





# State of Wisconsin / Department of Natural Resources

Tony Evers , Governor

, Secretary

2/5/2025

## Chapter 70.114 - Aids Payment Worksheet For Tax Year 2024(Payment Year 2025) - Payment Due January 31, 2025

3749 of 7093

FILE NO: WR 407 *				DATE OF PURCHASE: 12/27/1995				GRANTOR: THORWALD MAGNUSON ET AL			
LEGAL DESCRIPTION: T35 R19-E S10 PT OF SWNE				PARCEL NO: 004-01718.00				CONTROL NO: 76186			
34.5	\$206,450.12	0.62888765	\$129,833.93								
				0	\$0.00	STAT	999999	STATE OF WISCONSIN			
				0.00438880	\$569.81	CNTY	38	MARINETTE COUNTY			
				0.00178580	\$231.85	MUNI	38004	TOWN OF ATHELSTANE			
				0.00595190	\$772.76	REG	386230	SCH D OF WAUSAUKEE			
				0.00081030	\$105.20	VTAE	001300	NORTHEAST WISCONSIN VTAE DISTRICT			
Parcel Total:				\$1,679.62							

File Number Total:				\$1,679.62							
--------------------	--	--	--	------------	--	--	--	--	--	--	--

FILE NO: WR 411 *				DATE OF PURCHASE: 03/12/1996				GRANTOR: JOHN HUEBNER			
LEGAL DESCRIPTION: T35 R19-E S13 LT1-CSM1074				PARCEL NO: 004-01801-000				CONTROL NO: 76351			
13.27	\$93,636.35	0.62888765	\$58,886.74								
				0	\$0.00	STAT	999999	STATE OF WISCONSIN			
				0.00438880	\$258.44	CNTY	38	MARINETTE COUNTY			
				0.00178580	\$105.16	MUNI	38004	TOWN OF ATHELSTANE			
				0.00595190	\$350.49	REG	386230	SCH D OF WAUSAUKEE			
				0.00081030	\$47.71	VTAE	001300	NORTHEAST WISCONSIN VTAE DISTRICT			
Parcel Total:				\$761.80							

File Number Total:				\$761.80							
--------------------	--	--	--	----------	--	--	--	--	--	--	--



# State of Wisconsin / Department of Natural Resources

Tony Evers , Governor

, Secretary

2/5/2025

## Chapter 70.114 - Aids Payment Worksheet For Tax Year 2024(Payment Year 2025) - Payment Due January 31, 2025

3750 of 7093

FILE NO: WR 473 *				DATE OF PURCHASE: 05/05/1998				GRANTOR: PAUL VANDERVEST			
LEGAL DESCRIPTION: T35 R19-E S12 PT OF NWSW				PARCEL NO: 004-01783.000				CONTROL NO: 80460			
25.62	\$127,559.01	0.62888765	\$80,220.29								
				0	\$0.00	STAT	999999	STATE OF WISCONSIN			
				0.00438880	\$352.07	CNTY	38	MARINETTE COUNTY			
				0.00178580	\$143.25	MUNI	38004	TOWN OF ATHELSTANE			
				0.00595190	\$477.46	REG	386230	SCH D OF WAUSAUKEE			
				0.00081030	\$65.00	VTAE	001300	NORTHEAST WISCONSIN VTAE DISTRICT			
Parcel Total:					\$1,037.78						

LEGAL DESCRIPTION: T35 R19-E S12 PT OF SWSW				PARCEL NO: 004-01786.000				CONTROL NO: 80461			
11	\$54,764.26	0.62888765	\$34,440.57								
				0	\$0.00	STAT	999999	STATE OF WISCONSIN			
				0.00438880	\$151.15	CNTY	38	MARINETTE COUNTY			
				0.00178580	\$61.50	MUNI	38004	TOWN OF ATHELSTANE			
				0.00595190	\$204.99	REG	386230	SCH D OF WAUSAUKEE			
				0.00081030	\$27.91	VTAE	001300	NORTHEAST WISCONSIN VTAE DISTRICT			
Parcel Total:					\$445.55						

File Number Total:					\$1,483.33						
--------------------	--	--	--	--	------------	--	--	--	--	--	--



# State of Wisconsin / Department of Natural Resources

Tony Evers , Governor

, Secretary

2/5/2025

## Chapter 70.114 - Aids Payment Worksheet For Tax Year 2024(Payment Year 2025) - Payment Due January 31, 2025

3751 of 7093

FILE NO: WR 482 *		DATE OF PURCHASE: 10/22/1998		GRANTOR: CARL P BERINGER JR, ET AL	
LEGAL DESCRIPTION: T35 R19-E S13 PT OF SENW		PARCEL NO: 004-01803.001		CONTROL NO: 80822	
11	\$139,265.38	0.62888765	\$87,582.28		
		0	\$0.00	STAT 999999	STATE OF WISCONSIN
		0.00438880	\$384.38	CNTY 38	MARINETTE COUNTY
		0.00178580	\$156.40	MUNI 38004	TOWN OF ATHELSTANE
		0.00595190	\$521.28	REG 386230	SCH D OF WAUSAUKEE
		0.00081030	\$70.96	VTAE 001300	NORTHEAST WISCONSIN VTAE DISTRICT
Parcel Total:			\$1,133.02		

LEGAL DESCRIPTION: T35 R19-E S13 NENW		PARCEL NO: 004-01800.000		CONTROL NO: 80823	
40	\$163,485.44	0.62888765	\$102,813.98		
		0	\$0.00	STAT 999999	STATE OF WISCONSIN
		0.00438880	\$451.23	CNTY 38	MARINETTE COUNTY
		0.00178580	\$183.60	MUNI 38004	TOWN OF ATHELSTANE
		0.00595190	\$611.94	REG 386230	SCH D OF WAUSAUKEE
		0.00081030	\$83.31	VTAE 001300	NORTHEAST WISCONSIN VTAE DISTRICT
Parcel Total:			\$1,330.08		

File Number Total:	\$2,463.10
--------------------	------------

Municipality Total:	\$9,244.02
---------------------	------------



# State of Wisconsin / Department of Natural Resources

Tony Evers , Governor

, Secretary

2/5/2025

## Chapter 70.114 - Aids Payment Worksheet For Tax Year 2024(Payment Year 2025) - Payment Due January 31, 2025

3752 of 7093

DETAIL FOR TOWN OF BEAVER, MARINETTE COUNTY

Acres	Est. Adjust. Purch. Price	Level of Assessment	Adjusted Local Value	Net Gen. Tax Rate	Calc. Aid Pay Amount	----- Taxing Jurisdiction -----		
						Type	Code	Description
FILE NO: FI 2320 *		DATE OF PURCHASE: 11/24/1993			GRANTOR: 1ST NATIONAL BANK OF WISCONS			
LEGAL DESCRIPTION: T31 R19-E S14 NWNE				PARCEL NO: 006-00272.000		CONTROL NO: 71965		
40	\$399,311.60	0.63548699	\$253,757.32					
				0	\$0.00	STAT	999999	STATE OF WISCONSIN
				0.00438940	\$1,113.84	CNTY	38	MARINETTE COUNTY
				0.00196230	\$497.95	MUNI	38006	TOWN OF BEAVER
				0.00905020	\$2,296.55	REG	381169	SCH D OF COLEMAN
				0.00081040	\$205.64	VTAE	001300	NORTHEAST WISCONSIN VTAE DISTRICT
Parcel Total:					\$4,113.98			
File Number Total:					\$4,113.98			



# State of Wisconsin / Department of Natural Resources

Tony Evers , Governor

, Secretary

2/5/2025

## Chapter 70.114 - Aids Payment Worksheet For Tax Year 2024(Payment Year 2025) - Payment Due January 31, 2025

3753 of 7093

FILE NO: FM 10021 *		DATE OF PURCHASE: 03/30/2009		GRANTOR: Ilene Seefeldt	
LEGAL DESCRIPTION: T31 R19-E S13 NWNW		PARCEL NO: 006-0259.000		CONTROL NO: 104800	
39.83	\$63,938.06	0.63548699	\$40,631.80		
		0	\$0.00	STAT 999999	STATE OF WISCONSIN
		0.00438940	\$178.35	CNTY 38	MARINETTE COUNTY
		0.00196230	\$79.73	MUNI 38006	TOWN OF BEAVER
		0.00905020	\$367.73	REG 381169	SCH D OF COLEMAN
		0.00854740	\$347.29	REG 381232	SCH D OF CRIVITZ
		0.00081040	\$32.93	VTAE 001300	NORTHEAST WISCONSIN VTAE DISTRICT
Parcel Total:			\$1,006.03		

File Number Total:	\$1,006.03
--------------------	------------

FILE NO: FM 10415 *		DATE OF PURCHASE: 06/07/2017		GRANTOR: Yvonne Cinquepalmi	
LEGAL DESCRIPTION: T31 R20-E S24 PT GV LT 5		PARCEL NO: 006-01252.000		CONTROL NO: 132962	
4.13	\$17,708.81	0.63548699	\$11,253.72		
		0	\$0.00	STAT 999999	STATE OF WISCONSIN
		0.00438940	\$49.40	CNTY 38	MARINETTE COUNTY
		0.00196230	\$22.08	MUNI 38006	TOWN OF BEAVER
		0.00905020	\$101.85	REG 381169	SCH D OF COLEMAN
		0.00081040	\$9.12	VTAE 001300	NORTHEAST WISCONSIN VTAE DISTRICT
Parcel Total:			\$182.45		

File Number Total:	\$182.45
--------------------	----------

Municipality Total:	\$5,302.46
---------------------	------------



# State of Wisconsin / Department of Natural Resources

Tony Evers , Governor

, Secretary

2/5/2025

## Chapter 70.114 - Aids Payment Worksheet For Tax Year 2024(Payment Year 2025) - Payment Due January 31, 2025

3754 of 7093

DETAIL FOR TOWN OF BEECHER, MARINETTE COUNTY

Acres	Est. Adjust. Purch. Price	Level of Assessment	Adjusted Local Value	Net Gen. Tax Rate	Calc. Aid Pay Amount	Taxing Jurisdiction Type	Code	Description
FILE NO: O 98 *			DATE OF PURCHASE: 10/11/2000			GRANTOR: THE CONSERVATION FUND		
LEGAL DESCRIPTION: T36 R22-E S17 GOV LOT 1				PARCEL NO: 008-01248.000		CONTROL NO: 79499		
46.41	\$105,336.07	1.00503122	\$105,866.04					
				0	\$0.00	STAT	999999	STATE OF WISCONSIN
				0.00266650	\$282.29	CNTY	38	MARINETTE COUNTY
				0.00159810	\$169.18	MUNI	38008	TOWN OF BEECHER
				0.00655740	\$694.21	REG	384263	SCH D OF BEECHER-DUNBAR-PEMBINE
				0.00049230	\$52.11	VTAE	001300	NORTHEAST WISCONSIN VTAE DISTRICT
<b>Parcel Total:</b>					<b>\$1,197.79</b>			

LEGAL DESCRIPTION: T36 R22-E S17 GOV LOT 2				PARCEL NO: 008-01249.000		CONTROL NO: 79500		
39.69	\$96,078.51	1.00503122	\$96,561.90					
				0	\$0.00	STAT	999999	STATE OF WISCONSIN
				0.00266650	\$257.48	CNTY	38	MARINETTE COUNTY
				0.00159810	\$154.32	MUNI	38008	TOWN OF BEECHER
				0.00655740	\$633.20	REG	384263	SCH D OF BEECHER-DUNBAR-PEMBINE
				0.00049230	\$47.53	VTAE	001300	NORTHEAST WISCONSIN VTAE DISTRICT
<b>Parcel Total:</b>					<b>\$1,092.53</b>			



# State of Wisconsin / Department of Natural Resources

Tony Evers , Governor

, Secretary

2/5/2025

## Chapter 70.114 - Aids Payment Worksheet For Tax Year 2024(Payment Year 2025) - Payment Due January 31, 2025

3755 of 7093

LEGAL DESCRIPTION: T36 R22-E S17 GOV LOT 3	PARCEL NO: 008-01250.000	CONTROL NO: 79501
--	--------------------------	-------------------

57.45    \$141,615.72    1.00503122    \$142,328.21

0	\$0.00	STAT	999999	STATE OF WISCONSIN
0.00266650	\$379.52	CNTY	38	MARINETTE COUNTY
0.00159810	\$227.46	MUNI	38008	TOWN OF BEECHER
0.00655740	\$933.31	REG	384263	SCH D OF BEECHER-DUNBAR-PEMBINE
0.00049230	\$70.06	VTAE	001300	NORTHEAST WISCONSIN VTAE DISTRICT

Parcel Total:                    \$1,610.35

LEGAL DESCRIPTION: T36 R22-E S17 GOV LOT 4	PARCEL NO: 008-01251.000	CONTROL NO: 79502
--	--------------------------	-------------------

55.15    \$125,352.43    1.00503122    \$125,983.10

0	\$0.00	STAT	999999	STATE OF WISCONSIN
0.00266650	\$335.94	CNTY	38	MARINETTE COUNTY
0.00159810	\$201.33	MUNI	38008	TOWN OF BEECHER
0.00655740	\$826.13	REG	384263	SCH D OF BEECHER-DUNBAR-PEMBINE
0.00049230	\$62.02	VTAE	001300	NORTHEAST WISCONSIN VTAE DISTRICT

Parcel Total:                    \$1,425.42

LEGAL DESCRIPTION: T36 R22-E S17 NENW	PARCEL NO: 008-01252.000	CONTROL NO: 79503
---------------------------------------	--------------------------	-------------------

40    \$93,076.05    1.00503122    \$93,544.34

0	\$0.00	STAT	999999	STATE OF WISCONSIN
0.00266650	\$249.44	CNTY	38	MARINETTE COUNTY
0.00159810	\$149.49	MUNI	38008	TOWN OF BEECHER
0.00655740	\$613.41	REG	384263	SCH D OF BEECHER-DUNBAR-PEMBINE
0.00049230	\$46.05	VTAE	001300	NORTHEAST WISCONSIN VTAE DISTRICT

Parcel Total:                    \$1,058.39



# State of Wisconsin / Department of Natural Resources

Tony Evers , Governor

, Secretary

2/5/2025

## Chapter 70.114 - Aids Payment Worksheet For Tax Year 2024(Payment Year 2025) - Payment Due January 31, 2025

3756 of 7093

LEGAL DESCRIPTION: T36 R22-E S17 SWNW	PARCEL NO: 008-01254.000	CONTROL NO: 79504
---------------------------------------	--------------------------	-------------------

40	\$93,076.05	1.00503122	\$93,544.34	
----	-------------	------------	-------------	--

	0	\$0.00	STAT	999999	STATE OF WISCONSIN
	0.00266650	\$249.44	CNTY	38	MARINETTE COUNTY
	0.00159810	\$149.49	MUNI	38008	TOWN OF BEECHER
	0.00655740	\$613.41	REG	384263	SCH D OF BEECHER-DUNBAR-PEMBINE
	0.00049230	\$46.05	VTAE	001300	NORTHEAST WISCONSIN VTAE DISTRICT

	Parcel Total:	\$1,058.39
--	---------------	------------

LEGAL DESCRIPTION: T36 R22-E S17 SENW	PARCEL NO: 008-01255.000	CONTROL NO: 79505
---------------------------------------	--------------------------	-------------------

40	\$98,580.55	1.00503122	\$99,076.53	
----	-------------	------------	-------------	--

	0	\$0.00	STAT	999999	STATE OF WISCONSIN
	0.00266650	\$264.19	CNTY	38	MARINETTE COUNTY
	0.00159810	\$158.33	MUNI	38008	TOWN OF BEECHER
	0.00655740	\$649.69	REG	384263	SCH D OF BEECHER-DUNBAR-PEMBINE
	0.00049230	\$48.77	VTAE	001300	NORTHEAST WISCONSIN VTAE DISTRICT

	Parcel Total:	\$1,120.98
--	---------------	------------

	File Number Total:	\$8,563.85
--	--------------------	------------





# State of Wisconsin / Department of Natural Resources

Tony Evers , Governor

, Secretary

2/5/2025

## Chapter 70.114 - Aids Payment Worksheet For Tax Year 2024(Payment Year 2025) - Payment Due January 31, 2025

3757 of 7093

FILE NO: WR 231 *	DATE OF PURCHASE: 04/06/1992	GRANTOR: SPERBER FOREST PRODUCTS, INC
LEGAL DESCRIPTION: T36 R20-E S28 PT OF NWSE	PARCEL NO: 08-00452-000	CONTROL NO: 70263
23.4	\$115,508.97	1.00503122 \$116,090.12
	0	\$0.00 STAT 999999 STATE OF WISCONSIN
	0.00266650	\$309.56 CNTY 38 MARINETTE COUNTY
	0.00159810	\$185.52 MUNI 38008 TOWN OF BEECHER
	0.00655740	\$761.25 REG 384263 SCH D OF BEECHER-DUNBAR-PEMBINE
	0.00049230	\$57.15 VTAE 001300 NORTHEAST WISCONSIN VTAE DISTRICT
Parcel Total:		\$1,313.48

File Number Total:	\$1,313.48
--------------------	------------

FILE NO: WR 232 *	DATE OF PURCHASE: 04/10/1992	GRANTOR: JOHN JAHNKE, ET AL
LEGAL DESCRIPTION: T36 R20-E S28 PT OF NESW	PARCEL NO: 008-00440-000	CONTROL NO: 70242
2.7	\$63,225.96	1.00503122 \$63,544.06
	0	\$0.00 STAT 999999 STATE OF WISCONSIN
	0.00266650	\$169.44 CNTY 38 MARINETTE COUNTY
	0.00159810	\$101.55 MUNI 38008 TOWN OF BEECHER
	0.00655740	\$416.69 REG 384263 SCH D OF BEECHER-DUNBAR-PEMBINE
	0.00049230	\$31.28 VTAE 001300 NORTHEAST WISCONSIN VTAE DISTRICT
Parcel Total:		\$718.96

File Number Total:	\$718.96
--------------------	----------



# State of Wisconsin / Department of Natural Resources

Tony Evers , Governor

, Secretary

2/5/2025

## Chapter 70.114 - Aids Payment Worksheet For Tax Year 2024(Payment Year 2025) - Payment Due January 31, 2025

3758 of 7093

FILE NO: WR 253 *				DATE OF PURCHASE: 11/05/1993				GRANTOR: RUTH LAGEMAN ESTATE			
LEGAL DESCRIPTION: T36 R20-E S28 PT OF NESW				PARCEL NO: 008-00438-000				CONTROL NO: 71973			
2.75	\$12,617.69	1.00503122	\$12,681.17								
				0	\$0.00	STAT	999999	STATE OF WISCONSIN			
				0.00266650	\$33.81	CNTY	38	MARINETTE COUNTY			
				0.00159810	\$20.27	MUNI	38008	TOWN OF BEECHER			
				0.00655740	\$83.16	REG	384263	SCH D OF BEECHER-DUNBAR-PEMBINE			
				0.00049230	\$6.24	VTAE	001300	NORTHEAST WISCONSIN VTAE DISTRICT			
Parcel Total:					\$143.48						

LEGAL DESCRIPTION: T36 R20-E S28 NWSW				PARCEL NO: 008-00441-000				CONTROL NO: 71974			
40	\$184,458.56	1.00503122	\$185,386.61								
				0	\$0.00	STAT	999999	STATE OF WISCONSIN			
				0.00266650	\$494.34	CNTY	38	MARINETTE COUNTY			
				0.00159810	\$296.27	MUNI	38008	TOWN OF BEECHER			
				0.00655740	\$1,215.66	REG	384263	SCH D OF BEECHER-DUNBAR-PEMBINE			
				0.00049230	\$91.26	VTAE	001300	NORTHEAST WISCONSIN VTAE DISTRICT			
Parcel Total:					\$2,097.53						

File Number Total:					\$2,241.01						
--------------------	--	--	--	--	------------	--	--	--	--	--	--



# State of Wisconsin / Department of Natural Resources

Tony Evers , Governor

, Secretary

2/5/2025

## Chapter 70.114 - Aids Payment Worksheet For Tax Year 2024(Payment Year 2025) - Payment Due January 31, 2025

3759 of 7093

FILE NO: WR 271 *				DATE OF PURCHASE: 01/11/1993				GRANTOR: DORIS BANDY ESTATE			
LEGAL DESCRIPTION: T36 R20-E S33 NESE				PARCEL NO: 008-00577-000				CONTROL NO: 71325			
40	\$202,033.19	1.00503122	\$203,049.66	0	\$0.00	STAT	999999	STATE OF WISCONSIN			
				0.00266650	\$541.44	CNTY	38	MARINETTE COUNTY			
				0.00159810	\$324.49	MUNI	38008	TOWN OF BEECHER			
				0.00655740	\$1,331.48	REG	384263	SCH D OF BEECHER-DUNBAR-PEMBINE			
				0.00049230	\$99.95	VTAE	001300	NORTHEAST WISCONSIN VTAE DISTRICT			
Parcel Total:				\$2,297.36							

LEGAL DESCRIPTION: T36 R20-E S33 PT OF NWSE				PARCEL NO: 008-00578-000				CONTROL NO: 71326			
39.94	\$201,732.77	1.00503122	\$202,747.73	0	\$0.00	STAT	999999	STATE OF WISCONSIN			
				0.00266650	\$540.63	CNTY	38	MARINETTE COUNTY			
				0.00159810	\$324.01	MUNI	38008	TOWN OF BEECHER			
				0.00655740	\$1,329.50	REG	384263	SCH D OF BEECHER-DUNBAR-PEMBINE			
				0.00049230	\$99.80	VTAE	001300	NORTHEAST WISCONSIN VTAE DISTRICT			
Parcel Total:				\$2,293.94							

File Number Total:				\$4,591.30							
--------------------	--	--	--	------------	--	--	--	--	--	--	--



# State of Wisconsin / Department of Natural Resources

Tony Evers , Governor

, Secretary

2/5/2025

## Chapter 70.114 - Aids Payment Worksheet For Tax Year 2024(Payment Year 2025) - Payment Due January 31, 2025

3760 of 7093

FILE NO: WR 290 *	DATE OF PURCHASE: 02/12/1993	GRANTOR: LAWRENCE THORPE		
LEGAL DESCRIPTION: T36 R20-E S29 PIKE RIVER FTS	PARCEL NO: 08-1541	CONTROL NO: 71962		
2.11	\$57,080.01	1.00503122	\$57,367.19	
	0	\$0.00	STAT 999999	STATE OF WISCONSIN
	0.00266650	\$152.97	CNTY 38	MARINETTE COUNTY
	0.00159810	\$91.68	MUNI 38008	TOWN OF BEECHER
	0.00655740	\$376.18	REG 384263	SCH D OF BEECHER-DUNBAR-PEMBINE
	0.00049230	\$28.24	VTAE 001300	NORTHEAST WISCONSIN VTAE DISTRICT
Parcel Total:		\$649.07		

File Number Total:	\$649.07
--------------------	----------

FILE NO: WR 361 *	DATE OF PURCHASE: 09/30/1994	GRANTOR: JON AMBROSE		
LEGAL DESCRIPTION: T36 R20-E S29 PIKE RIVER FTS	PARCEL NO: 008-01551.000	CONTROL NO: 73831		
0.82	\$85,525.87	1.00503122	\$85,956.17	
	0	\$0.00	STAT 999999	STATE OF WISCONSIN
	0.00266650	\$229.20	CNTY 38	MARINETTE COUNTY
	0.00159810	\$137.37	MUNI 38008	TOWN OF BEECHER
	0.00655740	\$563.65	REG 384263	SCH D OF BEECHER-DUNBAR-PEMBINE
	0.00049230	\$42.31	VTAE 001300	NORTHEAST WISCONSIN VTAE DISTRICT
Parcel Total:		\$972.53		

File Number Total:	\$972.53
--------------------	----------



# State of Wisconsin / Department of Natural Resources

Tony Evers , Governor

, Secretary

2/5/2025

## Chapter 70.114 - Aids Payment Worksheet For Tax Year 2024(Payment Year 2025) - Payment Due January 31, 2025

3761 of 7093

FILE NO: WR 405 *				DATE OF PURCHASE: 01/02/1996				GRANTOR: JOHN A OLSEN			
LEGAL DESCRIPTION: T36 R20-E S28 PT OF NWSE				PARCEL NO: 008-00453-000				CONTROL NO: 76352			
3.1	\$131,704.88	1.00503122	\$132,367.51	0	\$0.00	STAT	999999	STATE OF WISCONSIN			
				0.00266650	\$352.96	CNTY	38	MARINETTE COUNTY			
				0.00159810	\$211.54	MUNI	38008	TOWN OF BEECHER			
				0.00655740	\$867.99	REG	384263	SCH D OF BEECHER-DUNBAR-PEMBINE			
				0.00049230	\$65.16	VTAE	001300	NORTHEAST WISCONSIN VTAE DISTRICT			
Parcel Total:				\$1,497.65							

File Number Total:				\$1,497.65							
--------------------	--	--	--	------------	--	--	--	--	--	--	--

FILE NO: WR 432 *				DATE OF PURCHASE: 08/23/1996				GRANTOR: EDWARD H JOHNSEN			
LEGAL DESCRIPTION: T36 R20-E S30 PT OF NWNW				PARCEL NO: 008-00497-000				CONTROL NO: 77165			
5.48	\$270,465.37	1.00503122	\$271,826.14	0	\$0.00	STAT	999999	STATE OF WISCONSIN			
				0.00266650	\$724.83	CNTY	38	MARINETTE COUNTY			
				0.00159810	\$434.41	MUNI	38008	TOWN OF BEECHER			
				0.00655740	\$1,782.48	REG	384263	SCH D OF BEECHER-DUNBAR-PEMBINE			
				0.00049230	\$133.81	VTAE	001300	NORTHEAST WISCONSIN VTAE DISTRICT			
Parcel Total:				\$3,075.53							

File Number Total:				\$3,075.53							
--------------------	--	--	--	------------	--	--	--	--	--	--	--



# State of Wisconsin / Department of Natural Resources

Tony Evers , Governor

, Secretary

2/5/2025

## Chapter 70.114 - Aids Payment Worksheet For Tax Year 2024(Payment Year 2025) - Payment Due January 31, 2025

3762 of 7093

FILE NO: WR 471 *	DATE OF PURCHASE: 06/22/1998	GRANTOR: DAVID WHITE
LEGAL DESCRIPTION: T36 R20-E S28 PT OF SESE	PARCEL NO: 008-00458	CONTROL NO: 80489
3.64    \$210,036.55    1.00503122    \$211,093.29		
	0    \$0.00    STAT    999999	STATE OF WISCONSIN
	0.00266650    \$562.88    CNTY    38	MARINETTE COUNTY
	0.00159810    \$337.35    MUNI    38008	TOWN OF BEECHER
	0.00655740    \$1,384.23    REG    384263	SCH D OF BEECHER-DUNBAR-PEMBINE
	0.00049230    \$103.91    VTAE    001300	NORTHEAST WISCONSIN VTAE DISTRICT
Parcel Total:		\$2,388.37

File Number Total:	\$2,388.37
--------------------	------------

FILE NO: WR 475 *	DATE OF PURCHASE: 06/12/1998	GRANTOR: JOHN HOOPS
LEGAL DESCRIPTION: T36 R20-E S20 PT OF SWSE	PARCEL NO: 008-00233	CONTROL NO: 80672
18.68    \$83,686.44    1.00503122    \$84,107.48		
	0    \$0.00    STAT    999999	STATE OF WISCONSIN
	0.00266650    \$224.27    CNTY    38	MARINETTE COUNTY
	0.00159810    \$134.41    MUNI    38008	TOWN OF BEECHER
	0.00655740    \$551.53    REG    384263	SCH D OF BEECHER-DUNBAR-PEMBINE
	0.00049230    \$41.40    VTAE    001300	NORTHEAST WISCONSIN VTAE DISTRICT
Parcel Total:		\$951.61

File Number Total:	\$951.61
--------------------	----------



# State of Wisconsin / Department of Natural Resources

Tony Evers , Governor

, Secretary

2/5/2025

## Chapter 70.114 - Aids Payment Worksheet For Tax Year 2024(Payment Year 2025) - Payment Due January 31, 2025

3763 of 7093

FILE NO: WR 479 *				DATE OF PURCHASE: 09/08/1998				GRANTOR: GETLAND, LLC			
LEGAL DESCRIPTION: T36 R20-E S29 LT1-CSM1420				PARCEL NO: 8-00474-000				CONTROL NO: 80840			
0.98	\$16,179.38	1.00503122	\$16,260.78								
				0	\$0.00	STAT	999999	STATE OF WISCONSIN			
				0.00266650	\$43.36	CNTY	38	MARINETTE COUNTY			
				0.00159810	\$25.99	MUNI	38008	TOWN OF BEECHER			
				0.00655740	\$106.63	REG	384263	SCH D OF BEECHER-DUNBAR-PEMBINE			
				0.00049230	\$8.00	VTAE	001300	NORTHEAST WISCONSIN VTAE DISTRICT			
Parcel Total:					\$183.98						

LEGAL DESCRIPTION: T36 R20-E S29 LT3-CSM1420				PARCEL NO: 8-00474-000				CONTROL NO: 80841			
1.16	\$19,133.02	1.00503122	\$19,229.28								
				0	\$0.00	STAT	999999	STATE OF WISCONSIN			
				0.00266650	\$51.28	CNTY	38	MARINETTE COUNTY			
				0.00159810	\$30.73	MUNI	38008	TOWN OF BEECHER			
				0.00655740	\$126.09	REG	384263	SCH D OF BEECHER-DUNBAR-PEMBINE			
				0.00049230	\$9.47	VTAE	001300	NORTHEAST WISCONSIN VTAE DISTRICT			
Parcel Total:					\$217.57						



# State of Wisconsin / Department of Natural Resources

Tony Evers , Governor

, Secretary

2/5/2025

## Chapter 70.114 - Aids Payment Worksheet For Tax Year 2024(Payment Year 2025) - Payment Due January 31, 2025

3764 of 7093

LEGAL DESCRIPTION: T36 R20-E S29 LT4-CSM1420      PARCEL NO: 8-00474-000      CONTROL NO: 80842

2.05      \$33,835.58      1.00503122      \$34,005.81

0      \$0.00      STAT      999999      STATE OF WISCONSIN

0.00266650      \$90.68      CNTY      38      MARINETTE COUNTY

0.00159810      \$54.34      MUNI      38008      TOWN OF BEECHER

0.00655740      \$222.99      REG      384263      SCH D OF BEECHER-DUNBAR-PEMBINE

0.00049230      \$16.74      VTAE      001300      NORTHEAST WISCONSIN VTAE DISTRICT

Parcel Total:      \$384.75

LEGAL DESCRIPTION: T36 R20-E S29 LT5-CSM1421      PARCEL NO: 8-00474-000      CONTROL NO: 80843

4.38      \$21,627.20      1.00503122      \$21,736.01

0      \$0.00      STAT      999999      STATE OF WISCONSIN

0.00266650      \$57.96      CNTY      38      MARINETTE COUNTY

0.00159810      \$34.74      MUNI      38008      TOWN OF BEECHER

0.00655740      \$142.53      REG      384263      SCH D OF BEECHER-DUNBAR-PEMBINE

0.00049230      \$10.70      VTAE      001300      NORTHEAST WISCONSIN VTAE DISTRICT

Parcel Total:      \$245.93

LEGAL DESCRIPTION: T36 R20-E S29 LT6-CSM1421      PARCEL NO: 8-00474-000      CONTROL NO: 80844

1.31      \$72,298.52      1.00503122      \$72,662.27

0      \$0.00      STAT      999999      STATE OF WISCONSIN

0.00266650      \$193.76      CNTY      38      MARINETTE COUNTY

0.00159810      \$116.12      MUNI      38008      TOWN OF BEECHER

0.00655740      \$476.48      REG      384263      SCH D OF BEECHER-DUNBAR-PEMBINE

0.00049230      \$35.77      VTAE      001300      NORTHEAST WISCONSIN VTAE DISTRICT

Parcel Total:      \$822.13





# State of Wisconsin / Department of Natural Resources

Tony Evers , Governor

, Secretary

2/5/2025

## Chapter 70.114 - Aids Payment Worksheet For Tax Year 2024(Payment Year 2025) - Payment Due January 31, 2025

3765 of 7093

LEGAL DESCRIPTION: T36 R20-E S29 OLT1-CSM1421	PARCEL NO: 8-00474-000	CONTROL NO: 80845
---	------------------------	-------------------

0.32	\$5,283.73	1.00503122	\$5,310.32
------	------------	------------	------------

0	\$0.00	STAT	999999	STATE OF WISCONSIN
---	--------	------	--------	--------------------

0.00266650	\$14.16	CNTY	38	MARINETTE COUNTY
------------	---------	------	----	------------------

0.00159810	\$8.49	MUNI	38008	TOWN OF BEECHER
------------	--------	------	-------	-----------------

0.00655740	\$34.82	REG	384263	SCH D OF BEECHER-DUNBAR-PEMBINE
------------	---------	-----	--------	---------------------------------

0.00049230	\$2.61	VTAE	001300	NORTHEAST WISCONSIN VTAE DISTRICT
------------	--------	------	--------	-----------------------------------

Parcel Total:	\$60.08
---------------	---------

File Number Total:	\$1,914.44
--------------------	------------

FILE NO: WR 483 *	DATE OF PURCHASE: 11/04/1998	GRANTOR: MARINETTE COUNTY
-------------------	------------------------------	---------------------------

LEGAL DESCRIPTION: T36 R20-E S29 PIKE RIVER FTS	PARCEL NO: 08-1557	CONTROL NO: 80828
---	--------------------	-------------------

2.69	\$18,706.38	1.00503122	\$18,800.50
------	-------------	------------	-------------

0	\$0.00	STAT	999999	STATE OF WISCONSIN
---	--------	------	--------	--------------------

0.00266650	\$50.13	CNTY	38	MARINETTE COUNTY
------------	---------	------	----	------------------

0.00159810	\$30.05	MUNI	38008	TOWN OF BEECHER
------------	---------	------	-------	-----------------

0.00655740	\$123.28	REG	384263	SCH D OF BEECHER-DUNBAR-PEMBINE
------------	----------	-----	--------	---------------------------------

0.00049230	\$9.25	VTAE	001300	NORTHEAST WISCONSIN VTAE DISTRICT
------------	--------	------	--------	-----------------------------------

Parcel Total:	\$212.71
---------------	----------

File Number Total:	\$212.71
--------------------	----------



# State of Wisconsin / Department of Natural Resources

Tony Evers , Governor

, Secretary

2/5/2025

## Chapter 70.114 - Aids Payment Worksheet For Tax Year 2024(Payment Year 2025) - Payment Due January 31, 2025

3766 of 7093

FILE NO: WR 495 *	DATE OF PURCHASE: 01/05/2000	GRANTOR: JAMES MAIWORM, ET AL		
LEGAL DESCRIPTION: T36 R20-E S29 PT OF NENW	PARCEL NO: 08-472	CONTROL NO: 83682		
6.8	\$105,085.87	1.00503122	\$105,614.58	
	0	\$0.00	STAT 999999	STATE OF WISCONSIN
	0.00266650	\$281.62	CNTY 38	MARINETTE COUNTY
	0.00159810	\$168.78	MUNI 38008	TOWN OF BEECHER
	0.00655740	\$692.56	REG 384263	SCH D OF BEECHER-DUNBAR-PEMBINE
	0.00049230	\$51.99	VTAE 001300	NORTHEAST WISCONSIN VTAE DISTRICT
Parcel Total:		\$1,194.95		

File Number Total:	\$1,194.95
--------------------	------------

FILE NO: WR 535 *	DATE OF PURCHASE: 01/02/2003	GRANTOR: G.H. BEAUDOIN FAMILY TRUST		
LEGAL DESCRIPTION: T36 R22-E S17 NWSW	PARCEL NO: 008-0156.000	CONTROL NO: 89173		
40	\$124,023.93	1.00503122	\$124,647.92	
	0	\$0.00	STAT 999999	STATE OF WISCONSIN
	0.00266650	\$332.38	CNTY 38	MARINETTE COUNTY
	0.00159810	\$199.20	MUNI 38008	TOWN OF BEECHER
	0.00655740	\$817.37	REG 384263	SCH D OF BEECHER-DUNBAR-PEMBINE
	0.00049230	\$61.36	VTAE 001300	NORTHEAST WISCONSIN VTAE DISTRICT
Parcel Total:		\$1,410.31		

File Number Total:	\$1,410.31
--------------------	------------



# State of Wisconsin / Department of Natural Resources

Tony Evers , Governor

, Secretary

2/5/2025

## Chapter 70.114 - Aids Payment Worksheet For Tax Year 2024(Payment Year 2025) - Payment Due January 31, 2025

3767 of 7093

FILE NO: WR 542 *				DATE OF PURCHASE: 03/10/2003				GRANTOR: GARNET SCHEUER ET AL			
LEGAL DESCRIPTION: T36 R20-E S33 PT OF NENE				PARCEL NO: 008-00562.00				CONTROL NO: 89514			
26.75	\$133,452.65	1.00503122	\$134,124.08								
				0	\$0.00	STAT	999999	STATE OF WISCONSIN			
				0.00266650	\$357.64	CNTY	38	MARINETTE COUNTY			
				0.00159810	\$214.34	MUNI	38008	TOWN OF BEECHER			
				0.00655740	\$879.51	REG	384263	SCH D OF BEECHER-DUNBAR-PEMBINE			
				0.00049230	\$66.02	VTAE	001300	NORTHEAST WISCONSIN VTAE DISTRICT			
				Parcel Total:	\$1,517.51						

File Number Total:	\$1,517.51										
--------------------	------------	--	--	--	--	--	--	--	--	--	--

FILE NO: WR 561 *				DATE OF PURCHASE: 05/25/2004				GRANTOR: JOHN N HEIDNER			
LEGAL DESCRIPTION: T36 R20-E S33 PT OF SWNE				PARCEL NO: 008-00565.000				CONTROL NO: 92174			
39.26	\$212,100.32	1.00503122	\$213,167.44								
				0	\$0.00	STAT	999999	STATE OF WISCONSIN			
				0.00266650	\$568.41	CNTY	38	MARINETTE COUNTY			
				0.00159810	\$340.66	MUNI	38008	TOWN OF BEECHER			
				0.00655740	\$1,397.83	REG	384263	SCH D OF BEECHER-DUNBAR-PEMBINE			
				0.00049230	\$104.93	VTAE	001300	NORTHEAST WISCONSIN VTAE DISTRICT			
				Parcel Total:	\$2,411.83						



# State of Wisconsin / Department of Natural Resources

Tony Evers , Governor

, Secretary

2/5/2025

## Chapter 70.114 - Aids Payment Worksheet For Tax Year 2024(Payment Year 2025) - Payment Due January 31, 2025

3768 of 7093

LEGAL DESCRIPTION: T36 R20-E S33 PT OF SENE	PARCEL NO: 008-00566.000	CONTROL NO: 92175
---	--------------------------	-------------------

35.49	\$227,278.87	1.00503122	\$228,422.36
-------	--------------	------------	--------------

0	\$0.00	STAT	999999	STATE OF WISCONSIN
0.00266650	\$609.09	CNTY	38	MARINETTE COUNTY
0.00159810	\$365.04	MUNI	38008	TOWN OF BEECHER
0.00655740	\$1,497.86	REG	384263	SCH D OF BEECHER-DUNBAR-PEMBINE
0.00049230	\$112.44	VTAE	001300	NORTHEAST WISCONSIN VTAE DISTRICT

Parcel Total:	\$2,584.43
---------------	------------

File Number Total:	\$4,996.26
--------------------	------------

FILE NO: WR 578 *	DATE OF PURCHASE: 03/22/2005	GRANTOR: JOHN VANSTRATEN
-------------------	------------------------------	--------------------------

LEGAL DESCRIPTION: T36 R20-E S30 PT OF NENE	PARCEL NO: 008-00488.000	CONTROL NO: 93370
---	--------------------------	-------------------

2	\$64,840.10	1.00503122	\$65,166.33
---	-------------	------------	-------------

0	\$0.00	STAT	999999	STATE OF WISCONSIN
0.00266650	\$173.77	CNTY	38	MARINETTE COUNTY
0.00159810	\$104.14	MUNI	38008	TOWN OF BEECHER
0.00655740	\$427.32	REG	384263	SCH D OF BEECHER-DUNBAR-PEMBINE
0.00049230	\$32.08	VTAE	001300	NORTHEAST WISCONSIN VTAE DISTRICT

Parcel Total:	\$737.31
---------------	----------

File Number Total:	\$737.31
--------------------	----------



# State of Wisconsin / Department of Natural Resources

Tony Evers , Governor

, Secretary

2/5/2025

## Chapter 70.114 - Aids Payment Worksheet For Tax Year 2024(Payment Year 2025) - Payment Due January 31, 2025

3769 of 7093

FILE NO: WR 599 *		DATE OF PURCHASE: 08/14/2006			GRANTOR: JERRY I MARQUARDT			
LEGAL DESCRIPTION: T36 R20-E S29 PT OF NWNE				PARCEL NO: 008-00465.000		CONTROL NO: 95258		
23	\$265,400.18	1.00503122	\$266,735.46					
				0	\$0.00	STAT	999999	STATE OF WISCONSIN
				0.00266650	\$711.25	CNTY	38	MARINETTE COUNTY
				0.00159810	\$426.27	MUNI	38008	TOWN OF BEECHER
				0.00655740	\$1,749.10	REG	384263	SCH D OF BEECHER-DUNBAR-PEMBINE
				0.00049230	\$131.30	VTAE	001300	NORTHEAST WISCONSIN VTAE DISTRICT
Parcel Total:				\$3,017.92				

File Number Total:		\$3,017.92					
--------------------	--	------------	--	--	--	--	--

FILE NO: WR 609 *		DATE OF PURCHASE: 03/07/2007			GRANTOR: THOMAS R MARQUARDT			
LEGAL DESCRIPTION: T36 R20-E S20 PT OF SESE				PARCEL NO: 008-00235.000		CONTROL NO: 97460		
1	\$3,331.58	1.00503122	\$3,348.34					
				0	\$0.00	STAT	999999	STATE OF WISCONSIN
				0.00266650	\$8.93	CNTY	38	MARINETTE COUNTY
				0.00159810	\$5.35	MUNI	38008	TOWN OF BEECHER
				0.00655740	\$21.96	REG	384263	SCH D OF BEECHER-DUNBAR-PEMBINE
				0.00049230	\$1.65	VTAE	001300	NORTHEAST WISCONSIN VTAE DISTRICT
Parcel Total:				\$37.89				

File Number Total:		\$37.89					
--------------------	--	---------	--	--	--	--	--



# State of Wisconsin / Department of Natural Resources

Tony Evers , Governor

, Secretary

2/5/2025

## Chapter 70.114 - Aids Payment Worksheet For Tax Year 2024(Payment Year 2025) - Payment Due January 31, 2025

3770 of 7093

FILE NO: WR 70011 *		DATE OF PURCHASE: 12/08/2008		GRANTOR: Brad K Woods	
LEGAL DESCRIPTION: T36 R20-E S28 PT OF SWSE		PARCEL NO: 008-00456.000		CONTROL NO: 102800	
3.5	\$8,147.21	1.00503122	\$8,188.20		
		0	\$0.00	STAT 999999	STATE OF WISCONSIN
		0.00266650	\$21.83	CNTY 38	MARINETTE COUNTY
		0.00159810	\$13.09	MUNI 38008	TOWN OF BEECHER
		0.00655740	\$53.69	REG 384263	SCH D OF BEECHER-DUNBAR-PEMBINE
		0.00049230	\$4.03	VTAE 001300	NORTHEAST WISCONSIN VTAE DISTRICT
		Parcel Total:	\$92.64		
		File Number Total:	\$92.64		
		Municipality Total:	\$42,095.30		



# State of Wisconsin / Department of Natural Resources

Tony Evers , Governor

, Secretary

2/5/2025

## Chapter 70.114 - Aids Payment Worksheet For Tax Year 2024(Payment Year 2025) - Payment Due January 31, 2025

3771 of 7093

DETAIL FOR TOWN OF DUNBAR, MARINETTE COUNTY

Acres	Est. Adjust. Purch. Price	Level of Assessment	Adjusted Local Value	Net Gen. Tax Rate	Calc. Aid Pay Amount	----- Taxing Jurisdiction ----- Type	Code	Description
FILE NO: WR 200 *			DATE OF PURCHASE: 01/03/1992			GRANTOR: LINWOOD HARDING		
LEGAL DESCRIPTION: T36 R19-E S21 PT OF SESW			PARCEL NO: 010-00825-000			CONTROL NO: 69800		
2.56	\$253,797.10	0.91810614	\$233,012.68					
				0	\$0.00	STAT	999999	STATE OF WISCONSIN
				0.00281570	\$656.09	CNTY	38	MARINETTE COUNTY
				0.00074540	\$173.69	MUNI	38010	TOWN OF DUNBAR
				0.00692440	\$1,613.46	REG	384263	SCH D OF BEECHER-DUNBAR-PEMBINE
				0.00051980	\$121.13	VTAE	001300	NORTHEAST WISCONSIN VTAE DISTRICT
<b>Parcel Total:</b>					<b>\$2,564.37</b>			

File Number Total: \$2,564.37

FILE NO: WR 248 *			DATE OF PURCHASE: 07/16/1992			GRANTOR: MILFORD OEHLDRICH		
LEGAL DESCRIPTION: T36 R19-E S27 PT OF NENW			PARCEL NO: 010-00998			CONTROL NO: 70497		
1.41	\$22,779.07	0.91810614	\$20,913.61					
				0	\$0.00	STAT	999999	STATE OF WISCONSIN
				0.00281570	\$58.89	CNTY	38	MARINETTE COUNTY
				0.00074540	\$15.59	MUNI	38010	TOWN OF DUNBAR
				0.00692440	\$144.81	REG	384263	SCH D OF BEECHER-DUNBAR-PEMBINE
				0.00051980	\$10.87	VTAE	001300	NORTHEAST WISCONSIN VTAE DISTRICT
<b>Parcel Total:</b>					<b>\$230.16</b>			



# State of Wisconsin / Department of Natural Resources

Tony Evers , Governor

, Secretary

2/5/2025

## Chapter 70.114 - Aids Payment Worksheet For Tax Year 2024(Payment Year 2025) - Payment Due January 31, 2025

3772 of 7093

LEGAL DESCRIPTION: T36 R19-E S27 PT OF SENW	PARCEL NO: 010-01038	CONTROL NO: 70498
---	----------------------	-------------------

6.59	\$106,453.79	0.91810614	\$97,735.87
------	--------------	------------	-------------

0	\$0.00	STAT	999999	STATE OF WISCONSIN
0.00281570	\$275.20	CNTY	38	MARINETTE COUNTY
0.00074540	\$72.85	MUNI	38010	TOWN OF DUNBAR
0.00692440	\$676.76	REG	384263	SCH D OF BEECHER-DUNBAR-PEMBINE
0.00051980	\$50.81	VTAE	001300	NORTHEAST WISCONSIN VTAE DISTRICT

Parcel Total:	\$1,075.62
---------------	------------

File Number Total:	\$1,305.78
--------------------	------------

FILE NO: WR 249 *	DATE OF PURCHASE: 07/13/1992	GRANTOR: THOMAS KITSLAAR, ET AL
-------------------	------------------------------	---------------------------------

LEGAL DESCRIPTION: T36 R19-E S25 P LT2-CSM621	PARCEL NO: 010-00913-005	CONTROL NO: 70500
---	--------------------------	-------------------

1.57	\$53,015.39	0.91810614	\$48,673.76
------	-------------	------------	-------------

0	\$0.00	STAT	999999	STATE OF WISCONSIN
0.00281570	\$137.05	CNTY	38	MARINETTE COUNTY
0.00074540	\$36.28	MUNI	38010	TOWN OF DUNBAR
0.00692440	\$337.03	REG	384263	SCH D OF BEECHER-DUNBAR-PEMBINE
0.00051980	\$25.30	VTAE	001300	NORTHEAST WISCONSIN VTAE DISTRICT

Parcel Total:	\$535.66
---------------	----------





# State of Wisconsin / Department of Natural Resources

Tony Evers , Governor

, Secretary

2/5/2025

## Chapter 70.114 - Aids Payment Worksheet For Tax Year 2024(Payment Year 2025) - Payment Due January 31, 2025

3773 of 7093

LEGAL DESCRIPTION: T36 R19-E S25 LT3-CSM621	PARCEL NO: 010-00913-006	CONTROL NO: 70501
---	--------------------------	-------------------

4.88    \$98,644.04    0.91810614    \$90,565.70

0	\$0.00	STAT	999999	STATE OF WISCONSIN
0.00281570	\$255.01	CNTY	38	MARINETTE COUNTY
0.00074540	\$67.51	MUNI	38010	TOWN OF DUNBAR
0.00692440	\$627.11	REG	384263	SCH D OF BEECHER-DUNBAR-PEMBINE
0.00051980	\$47.08	VTAE	001300	NORTHEAST WISCONSIN VTAE DISTRICT

Parcel Total:                    \$996.71

LEGAL DESCRIPTION: T36 R19-E S25 LT1-CSM622	PARCEL NO: 010-00913-001	CONTROL NO: 70502
---	--------------------------	-------------------

1.9    \$95,126.91    0.91810614    \$87,336.60

0	\$0.00	STAT	999999	STATE OF WISCONSIN
0.00281570	\$245.91	CNTY	38	MARINETTE COUNTY
0.00074540	\$65.10	MUNI	38010	TOWN OF DUNBAR
0.00692440	\$604.75	REG	384263	SCH D OF BEECHER-DUNBAR-PEMBINE
0.00051980	\$45.40	VTAE	001300	NORTHEAST WISCONSIN VTAE DISTRICT

Parcel Total:                    \$961.16

LEGAL DESCRIPTION: T36 R19-E S25 LT2-CSM622	PARCEL NO: 010-00913-002	CONTROL NO: 70503
---	--------------------------	-------------------

1.62    \$84,559.87    0.91810614    \$77,634.93

0	\$0.00	STAT	999999	STATE OF WISCONSIN
0.00281570	\$218.60	CNTY	38	MARINETTE COUNTY
0.00074540	\$57.87	MUNI	38010	TOWN OF DUNBAR
0.00692440	\$537.57	REG	384263	SCH D OF BEECHER-DUNBAR-PEMBINE
0.00051980	\$40.36	VTAE	001300	NORTHEAST WISCONSIN VTAE DISTRICT

Parcel Total:                    \$854.40



# State of Wisconsin / Department of Natural Resources

Tony Evers , Governor

, Secretary

2/5/2025

## Chapter 70.114 - Aids Payment Worksheet For Tax Year 2024(Payment Year 2025) - Payment Due January 31, 2025

3774 of 7093

File Number Total: \$3,347.93

FILE NO: WR 272 \*

DATE OF PURCHASE: 11/13/1992

GRANTOR: CRAIG PAQUE

LEGAL DESCRIPTION: T36 R19-E S27 PT OF SWNW

PARCEL NO: 010-01036-000

CONTROL NO: 70845

4.8 \$177,822.47 0.91810614 \$163,259.90

0 \$0.00 STAT 999999 STATE OF WISCONSIN

0.00281570 \$459.69 CNTY 38 MARINETTE COUNTY

0.00074540 \$121.69 MUNI 38010 TOWN OF DUNBAR

0.00692440 \$1,130.47 REG 384263 SCH D OF BEECHER-DUNBAR-PEMBINE

0.00051980 \$84.87 VTAE 001300 NORTHEAST WISCONSIN VTAE DISTRICT

Parcel Total: \$1,796.72

LEGAL DESCRIPTION: T36 R19-E S27 PT OF SENW

PARCEL NO: 010-01036-000

CONTROL NO: 70846

0.86 \$14,875.33 0.91810614 \$13,657.13

0 \$0.00 STAT 999999 STATE OF WISCONSIN

0.00281570 \$38.45 CNTY 38 MARINETTE COUNTY

0.00074540 \$10.18 MUNI 38010 TOWN OF DUNBAR

0.00692440 \$94.57 REG 384263 SCH D OF BEECHER-DUNBAR-PEMBINE

0.00051980 \$7.10 VTAE 001300 NORTHEAST WISCONSIN VTAE DISTRICT

Parcel Total: \$150.30

File Number Total: \$1,947.02



# State of Wisconsin / Department of Natural Resources

Tony Evers , Governor

, Secretary

2/5/2025

## Chapter 70.114 - Aids Payment Worksheet For Tax Year 2024(Payment Year 2025) - Payment Due January 31, 2025

3775 of 7093

FILE NO: WR 305 *				DATE OF PURCHASE: 06/22/1993				GRANTOR: RONALD OLSEN			
LEGAL DESCRIPTION: T36 R19-E S10 PT OF SWNW				PARCEL NO: 10-548				CONTROL NO: 71770			
1.12	\$38,961.22	0.91810614	\$35,770.53								
				0	\$0.00	STAT	999999	STATE OF WISCONSIN			
				0.00281570	\$100.72	CNTY	38	MARINETTE COUNTY			
				0.00074540	\$26.66	MUNI	38010	TOWN OF DUNBAR			
				0.00692440	\$247.69	REG	384263	SCH D OF BEECHER-DUNBAR-PEMBINE			
				0.00051980	\$18.60	VTAE	001300	NORTHEAST WISCONSIN VTAE DISTRICT			
Parcel Total:					\$393.67						

File Number Total:					\$393.67						
--------------------	--	--	--	--	----------	--	--	--	--	--	--

FILE NO: WR 327 *				DATE OF PURCHASE: 01/24/1994				GRANTOR: ALVIN BERNDT			
LEGAL DESCRIPTION: T36 R19-E S26 PT OF NENW				PARCEL NO: 010-00940-000				CONTROL NO: 72202			
23	\$216,959.13	0.91810614	\$199,191.51								
				0	\$0.00	STAT	999999	STATE OF WISCONSIN			
				0.00281570	\$560.86	CNTY	38	MARINETTE COUNTY			
				0.00074540	\$148.48	MUNI	38010	TOWN OF DUNBAR			
				0.00692440	\$1,379.27	REG	384263	SCH D OF BEECHER-DUNBAR-PEMBINE			
				0.00051980	\$103.55	VTAE	001300	NORTHEAST WISCONSIN VTAE DISTRICT			
Parcel Total:					\$2,192.16						

File Number Total:					\$2,192.16						
--------------------	--	--	--	--	------------	--	--	--	--	--	--



# State of Wisconsin / Department of Natural Resources

Tony Evers , Governor

, Secretary

2/5/2025

## Chapter 70.114 - Aids Payment Worksheet For Tax Year 2024(Payment Year 2025) - Payment Due January 31, 2025

3776 of 7093

FILE NO: WR 352 *				DATE OF PURCHASE: 08/18/1994				GRANTOR: ROBERT D MARQUARDT			
LEGAL DESCRIPTION: T36 R19-E S21 PT OF SESW				PARCEL NO: 010-00821-002				CONTROL NO: 73959			
0.7	\$4,045.00	0.91810614	\$3,713.74								
				0	\$0.00	STAT	999999	STATE OF WISCONSIN			
				0.00281570	\$10.46	CNTY	38	MARINETTE COUNTY			
				0.00074540	\$2.77	MUNI	38010	TOWN OF DUNBAR			
				0.00692440	\$25.72	REG	384263	SCH D OF BEECHER-DUNBAR-PEMBINE			
				0.00051980	\$1.93	VTAE	001300	NORTHEAST WISCONSIN VTAE DISTRICT			
				Parcel Total:	\$40.88						

LEGAL DESCRIPTION: T36 R19-E S21 PT OF SWSE				PARCEL NO: 010-00832-000				CONTROL NO: 73960			
15.5	\$113,995.48	0.91810614	\$104,659.95								
				0	\$0.00	STAT	999999	STATE OF WISCONSIN			
				0.00281570	\$294.69	CNTY	38	MARINETTE COUNTY			
				0.00074540	\$78.01	MUNI	38010	TOWN OF DUNBAR			
				0.00692440	\$724.70	REG	384263	SCH D OF BEECHER-DUNBAR-PEMBINE			
				0.00051980	\$54.41	VTAE	001300	NORTHEAST WISCONSIN VTAE DISTRICT			
				Parcel Total:	\$1,151.81						



# State of Wisconsin / Department of Natural Resources

Tony Evers , Governor

, Secretary

2/5/2025

## Chapter 70.114 - Aids Payment Worksheet For Tax Year 2024(Payment Year 2025) - Payment Due January 31, 2025

3777 of 7093

LEGAL DESCRIPTION: T36 R19-E S28 PT OF NENE	PARCEL NO: 010-01056-000	CONTROL NO: 73961
---	--------------------------	-------------------

21.49	\$704,565.59	0.91810614	\$646,865.99	
-------	--------------	------------	--------------	--

	0	\$0.00	STAT	999999	STATE OF WISCONSIN
	0.00281570	\$1,821.38	CNTY	38	MARINETTE COUNTY
	0.00074540	\$482.17	MUNI	38010	TOWN OF DUNBAR
	0.00692440	\$4,479.13	REG	384263	SCH D OF BEECHER-DUNBAR-PEMBINE
	0.00051980	\$336.27	VTAE	001300	NORTHEAST WISCONSIN VTAE DISTRICT

Parcel Total:	\$7,118.95
---------------	------------

LEGAL DESCRIPTION: T36 R19-E S28 PT OF NWNE	PARCEL NO: 010-01058-000	CONTROL NO: 73962
---	--------------------------	-------------------

38.5	\$2,045,667.21	0.91810614	\$1,878,139.63	
------	----------------	------------	----------------	--

	0	\$0.00	STAT	999999	STATE OF WISCONSIN
	0.00281570	\$5,288.28	CNTY	38	MARINETTE COUNTY
	0.00074540	\$1,399.96	MUNI	38010	TOWN OF DUNBAR
	0.00692440	\$13,004.91	REG	384263	SCH D OF BEECHER-DUNBAR-PEMBINE
	0.00051980	\$976.34	VTAE	001300	NORTHEAST WISCONSIN VTAE DISTRICT

Parcel Total:	\$20,669.49
---------------	-------------

File Number Total:	\$28,981.13
--------------------	-------------



# State of Wisconsin / Department of Natural Resources

Tony Evers , Governor

, Secretary

2/5/2025

## Chapter 70.114 - Aids Payment Worksheet For Tax Year 2024(Payment Year 2025) - Payment Due January 31, 2025

3778 of 7093

FILE NO: WR 358 *		DATE OF PURCHASE: 10/05/1994			GRANTOR: THOMAS J PICHE		
LEGAL DESCRIPTION: T36 R19-E S27 PT OF NWNW		PARCEL NO: 010-01023-000			CONTROL NO: 73783		
1.01	\$84,577.29	0.91810614	\$77,650.93				
		0	\$0.00	STAT	999999	STATE OF WISCONSIN	
		0.00281570	\$218.64	CNTY	38	MARINETTE COUNTY	
		0.00074540	\$57.88	MUNI	38010	TOWN OF DUNBAR	
		0.00692440	\$537.68	REG	384263	SCH D OF BEECHER-DUNBAR-PEMBINE	
		0.00051980	\$40.37	VTAE	001300	NORTHEAST WISCONSIN VTAE DISTRICT	
Parcel Total:			\$854.57				

File Number Total:		\$854.57					
--------------------	--	----------	--	--	--	--	--

FILE NO: WR 367 *		DATE OF PURCHASE: 11/14/1994			GRANTOR: GEORGE R CLAVEY		
LEGAL DESCRIPTION: T36 R19-E S10 PT OF SWNW		PARCEL NO: 010-00549-000			CONTROL NO: 73821		
4.14	\$57,365.47	0.91810614	\$52,667.59				
		0	\$0.00	STAT	999999	STATE OF WISCONSIN	
		0.00281570	\$148.30	CNTY	38	MARINETTE COUNTY	
		0.00074540	\$39.26	MUNI	38010	TOWN OF DUNBAR	
		0.00692440	\$364.69	REG	384263	SCH D OF BEECHER-DUNBAR-PEMBINE	
		0.00051980	\$27.38	VTAE	001300	NORTHEAST WISCONSIN VTAE DISTRICT	
Parcel Total:			\$579.63				

File Number Total:		\$579.63					
--------------------	--	----------	--	--	--	--	--



# State of Wisconsin / Department of Natural Resources

Tony Evers , Governor

, Secretary

2/5/2025

## Chapter 70.114 - Aids Payment Worksheet For Tax Year 2024(Payment Year 2025) - Payment Due January 31, 2025

3779 of 7093

FILE NO: WR 379 *	DATE OF PURCHASE: 04/05/1995	GRANTOR: MICHAEL J CARTER		
LEGAL DESCRIPTION: T36 R19-E S25 LT3-CSM622	PARCEL NO: 010-00913-003	CONTROL NO: 75104		
2.19	\$149,778.97	0.91810614	\$137,512.99	
	0	\$0.00	STAT 999999	STATE OF WISCONSIN
	0.00281570	\$387.20	CNTY 38	MARINETTE COUNTY
	0.00074540	\$102.50	MUNI 38010	TOWN OF DUNBAR
	0.00692440	\$952.19	REG 384263	SCH D OF BEECHER-DUNBAR-PEMBINE
	0.00051980	\$71.49	VTAE 001300	NORTHEAST WISCONSIN VTAE DISTRICT
Parcel Total:		\$1,513.38		

File Number Total:	\$1,513.38
--------------------	------------

FILE NO: WR 406 *	DATE OF PURCHASE: 01/04/1996	GRANTOR: ORVILLE E KUEHL		
LEGAL DESCRIPTION: T36 R19-E S27 KUEHL LZY ACRS	PARCEL NO: 010-02359-000	CONTROL NO: 76353		
0.2	\$27,256.88	0.91810614	\$25,024.70	
	0	\$0.00	STAT 999999	STATE OF WISCONSIN
	0.00281570	\$70.46	CNTY 38	MARINETTE COUNTY
	0.00074540	\$18.65	MUNI 38010	TOWN OF DUNBAR
	0.00692440	\$173.28	REG 384263	SCH D OF BEECHER-DUNBAR-PEMBINE
	0.00051980	\$13.01	VTAE 001300	NORTHEAST WISCONSIN VTAE DISTRICT
Parcel Total:		\$275.40		



# State of Wisconsin / Department of Natural Resources

Tony Evers , Governor

, Secretary

2/5/2025

## Chapter 70.114 - Aids Payment Worksheet For Tax Year 2024(Payment Year 2025) - Payment Due January 31, 2025

3780 of 7093

LEGAL DESCRIPTION: T36 R19-E S27 KUEHL LZY ACRS	PARCEL NO: 010-02356-000	CONTROL NO: 76354
---	--------------------------	-------------------

0.83      \$50,226.15      0.91810614      \$46,112.94

0      \$0.00    STAT    999999      STATE OF WISCONSIN

0.00281570      \$129.84    CNTY    38      MARINETTE COUNTY

0.00074540      \$34.37    MUNI    38010      TOWN OF DUNBAR

0.00692440      \$319.30    REG    384263      SCH D OF BEECHER-DUNBAR-PEMBINE

0.00051980      \$23.97    VTAE    001300      NORTHEAST WISCONSIN VTAE DISTRICT

Parcel Total:      \$507.48

LEGAL DESCRIPTION: T36 R19-E S27 KUEHL LZY ACRS	PARCEL NO: 010-02357-000	CONTROL NO: 76355
---	--------------------------	-------------------

0.93      \$35,832.07      0.91810614      \$32,897.65

0      \$0.00    STAT    999999      STATE OF WISCONSIN

0.00281570      \$92.63    CNTY    38      MARINETTE COUNTY

0.00074540      \$24.52    MUNI    38010      TOWN OF DUNBAR

0.00692440      \$227.80    REG    384263      SCH D OF BEECHER-DUNBAR-PEMBINE

0.00051980      \$17.10    VTAE    001300      NORTHEAST WISCONSIN VTAE DISTRICT

Parcel Total:      \$362.05

File Number Total:      \$1,144.93





# State of Wisconsin / Department of Natural Resources

Tony Evers , Governor

, Secretary

2/5/2025

## Chapter 70.114 - Aids Payment Worksheet For Tax Year 2024(Payment Year 2025) - Payment Due January 31, 2025

3781 of 7093

FILE NO: WR 416 *				DATE OF PURCHASE: 02/20/1996				GRANTOR: MILFORD E OEHLDRICH			
LEGAL DESCRIPTION: T36 R19-E S27 PT OF SENW				PARCEL NO: 010-01038-000				CONTROL NO: 76458			
19.1	\$649,264.90	0.91810614	\$596,094.09								
				0	\$0.00	STAT	999999	STATE OF WISCONSIN			
				0.00281570	\$1,678.42	CNTY	38	MARINETTE COUNTY			
				0.00074540	\$444.33	MUNI	38010	TOWN OF DUNBAR			
				0.00692440	\$4,127.57	REG	384263	SCH D OF BEECHER-DUNBAR-PEMBINE			
				0.00051980	\$309.88	VTAE	001300	NORTHEAST WISCONSIN VTAE DISTRICT			
				Parcel Total:	\$6,560.20						

				File Number Total:	\$6,560.20						
--	--	--	--	--------------------	------------	--	--	--	--	--	--

FILE NO: WR 428 *				DATE OF PURCHASE: 08/09/1996				GRANTOR: BERNARD WILBERSHIDE ESTATE			
LEGAL DESCRIPTION: T36 R19-E S27 PT OF SWNE				PARCEL NO: 010-00980-000				CONTROL NO: 77239			
0.31	\$128,627.95	0.91810614	\$118,094.11								
				0	\$0.00	STAT	999999	STATE OF WISCONSIN			
				0.00281570	\$332.52	CNTY	38	MARINETTE COUNTY			
				0.00074540	\$88.03	MUNI	38010	TOWN OF DUNBAR			
				0.00692440	\$817.73	REG	384263	SCH D OF BEECHER-DUNBAR-PEMBINE			
				0.00051980	\$61.39	VTAE	001300	NORTHEAST WISCONSIN VTAE DISTRICT			
				Parcel Total:	\$1,299.67						

				File Number Total:	\$1,299.67						
--	--	--	--	--------------------	------------	--	--	--	--	--	--



# State of Wisconsin / Department of Natural Resources

Tony Evers , Governor

, Secretary

2/5/2025

## Chapter 70.114 - Aids Payment Worksheet For Tax Year 2024(Payment Year 2025) - Payment Due January 31, 2025

3782 of 7093

FILE NO: WR 429 *		DATE OF PURCHASE: 06/27/1996			GRANTOR: KARL FREIBERG ET AL		
LEGAL DESCRIPTION: T36 R19-E S26 PT OF NENW		PARCEL NO: 010-00949.000			CONTROL NO: 77237		
5	\$70,818.88	0.91810614	\$65,019.24				
				0	\$0.00	STAT 999999 STATE OF WISCONSIN	
				0.00281570	\$183.07	CNTY 38 MARINETTE COUNTY	
				0.00074540	\$48.47	MUNI 38010 TOWN OF DUNBAR	
				0.00692440	\$450.22	REG 384263 SCH D OF BEECHER-DUNBAR-PEMBINE	
				0.00051980	\$33.80	VTAE 001300 NORTHEAST WISCONSIN VTAE DISTRICT	
Parcel Total:					\$715.56		

File Number Total:			\$715.56			
--------------------	--	--	----------	--	--	--

FILE NO: WR 429 A		DATE OF PURCHASE: 07/10/1996			GRANTOR: KARL FREIBERG		
LEGAL DESCRIPTION: T36 R19-E S26 PT OF NENW		PARCEL NO: 010-00949.002			CONTROL NO: 77236		
3	\$42,496.23	0.91810614	\$39,016.05				
				0	\$0.00	STAT 999999 STATE OF WISCONSIN	
				0.00281570	\$109.86	CNTY 38 MARINETTE COUNTY	
				0.00074540	\$29.08	MUNI 38010 TOWN OF DUNBAR	
				0.00692440	\$270.16	REG 384263 SCH D OF BEECHER-DUNBAR-PEMBINE	
				0.00051980	\$20.28	VTAE 001300 NORTHEAST WISCONSIN VTAE DISTRICT	
Parcel Total:					\$429.38		

File Number Total:			\$429.38			
--------------------	--	--	----------	--	--	--



# State of Wisconsin / Department of Natural Resources

Tony Evers , Governor

, Secretary

2/5/2025

## Chapter 70.114 - Aids Payment Worksheet For Tax Year 2024(Payment Year 2025) - Payment Due January 31, 2025

3783 of 7093

FILE NO: WR 454 *		DATE OF PURCHASE: 08/28/1997		GRANTOR: PAUL KONSTANSKI	
LEGAL DESCRIPTION: T36 R19-E S23 PT OF SWSE		PARCEL NO: 010-00891-000		CONTROL NO: 79376	
0.72	\$7,583.46	0.91810614	\$6,962.42		
		0	\$0.00	STAT 999999	STATE OF WISCONSIN
		0.00281570	\$19.60	CNTY 38	MARINETTE COUNTY
		0.00074540	\$5.19	MUNI 38010	TOWN OF DUNBAR
		0.00692440	\$48.21	REG 384263	SCH D OF BEECHER-DUNBAR-PEMBINE
		0.00051980	\$3.62	VTAE 001300	NORTHEAST WISCONSIN VTAE DISTRICT
Parcel Total:			\$76.62		

LEGAL DESCRIPTION: T36 R19-E S26 PT OF NWNE		PARCEL NO: 01-00933-000		CONTROL NO: 79377	
9.7	\$92,518.18	0.91810614	\$84,941.51		
		0	\$0.00	STAT 999999	STATE OF WISCONSIN
		0.00281570	\$239.17	CNTY 38	MARINETTE COUNTY
		0.00074540	\$63.31	MUNI 38010	TOWN OF DUNBAR
		0.00692440	\$588.17	REG 384263	SCH D OF BEECHER-DUNBAR-PEMBINE
		0.00051980	\$44.16	VTAE 001300	NORTHEAST WISCONSIN VTAE DISTRICT
Parcel Total:			\$934.81		

File Number Total:		\$1,011.43
--------------------	--	------------



# State of Wisconsin / Department of Natural Resources

Tony Evers , Governor

, Secretary

2/5/2025

## Chapter 70.114 - Aids Payment Worksheet For Tax Year 2024(Payment Year 2025) - Payment Due January 31, 2025

3784 of 7093

FILE NO: WR 469 *	DATE OF PURCHASE: 05/11/1998	GRANTOR: WILLIAM GILDERNICK, JR.
LEGAL DESCRIPTION: T36 R19-E S27 PT OF NENW	PARCEL NO: 010-00992	CONTROL NO: 80476
1.77	\$192,528.44	0.91810614 \$176,761.54
	0	\$0.00 STAT 999999 STATE OF WISCONSIN
	0.00281570	\$497.71 CNTY 38 MARINETTE COUNTY
	0.00074540	\$131.76 MUNI 38010 TOWN OF DUNBAR
	0.00692440	\$1,223.96 REG 384263 SCH D OF BEECHER-DUNBAR-PEMBINE
	0.00051980	\$91.89 VTAE 001300 NORTHEAST WISCONSIN VTAE DISTRICT
Parcel Total:		\$1,945.32

File Number Total:	\$1,945.32
--------------------	------------

FILE NO: WR 487 *	DATE OF PURCHASE: 03/25/1999	GRANTOR: JEFFERY GULTCH, ET AL
LEGAL DESCRIPTION: T36 R19-E S27 PT OF NENW	PARCEL NO: 081295	CONTROL NO: 81295
2.02	\$77,529.87	0.91810614 \$71,180.65
	0	\$0.00 STAT 999999 STATE OF WISCONSIN
	0.00281570	\$200.42 CNTY 38 MARINETTE COUNTY
	0.00074540	\$53.06 MUNI 38010 TOWN OF DUNBAR
	0.00692440	\$492.88 REG 384263 SCH D OF BEECHER-DUNBAR-PEMBINE
	0.00051980	\$37.00 VTAE 001300 NORTHEAST WISCONSIN VTAE DISTRICT
Parcel Total:		\$783.36

File Number Total:	\$783.36
--------------------	----------



# State of Wisconsin / Department of Natural Resources

Tony Evers , Governor

, Secretary

2/5/2025

## Chapter 70.114 - Aids Payment Worksheet For Tax Year 2024(Payment Year 2025) - Payment Due January 31, 2025

3785 of 7093

FILE NO: WR 503 *	DATE OF PURCHASE: 01/03/2001	GRANTOR: JOSEPH JANDA
LEGAL DESCRIPTION: T36 R19-E S27 PT OF NENW	PARCEL NO: 010-00994	CONTROL NO: 85629
0.8	\$35,963.81	0.91810614 \$33,018.60
	0	\$0.00 STAT 999999 STATE OF WISCONSIN
	0.00281570	\$92.97 CNTY 38 MARINETTE COUNTY
	0.00074540	\$24.61 MUNI 38010 TOWN OF DUNBAR
	0.00692440	\$228.63 REG 384263 SCH D OF BEECHER-DUNBAR-PEMBINE
	0.00051980	\$17.16 VTAE 001300 NORTHEAST WISCONSIN VTAE DISTRICT
Parcel Total:		\$363.37

File Number Total:	\$363.37
--------------------	----------

FILE NO: WR 525 *	DATE OF PURCHASE: 02/07/2002	GRANTOR: ROBERT WYSOCKI
LEGAL DESCRIPTION: T36 R19-E S10 PT OF SWNW	PARCEL NO: 010-0054.000	CONTROL NO: 87216
3	\$116,878.61	0.91810614 \$107,306.97
	0	\$0.00 STAT 999999 STATE OF WISCONSIN
	0.00281570	\$302.14 CNTY 38 MARINETTE COUNTY
	0.00074540	\$79.99 MUNI 38010 TOWN OF DUNBAR
	0.00692440	\$743.03 REG 384263 SCH D OF BEECHER-DUNBAR-PEMBINE
	0.00051980	\$55.78 VTAE 001300 NORTHEAST WISCONSIN VTAE DISTRICT
Parcel Total:		\$1,180.94

File Number Total:	\$1,180.94
--------------------	------------



# State of Wisconsin / Department of Natural Resources

Tony Evers , Governor

, Secretary

2/5/2025

## Chapter 70.114 - Aids Payment Worksheet For Tax Year 2024(Payment Year 2025) - Payment Due January 31, 2025

3786 of 7093

FILE NO: WR 574 *		DATE OF PURCHASE: 02/18/2005		GRANTOR: JAMES H STEPHENSON	
LEGAL DESCRIPTION: T36 R19-E S21 PT OF SESW		PARCEL NO: 010-00822.000		CONTROL NO: 93346	
2.66	\$96,811.25	0.91810614	\$88,883.01		
		0	\$0.00	STAT 999999	STATE OF WISCONSIN
		0.00281570	\$250.27	CNTY 38	MARINETTE COUNTY
		0.00074540	\$66.25	MUNI 38010	TOWN OF DUNBAR
		0.00692440	\$615.46	REG 384263	SCH D OF BEECHER-DUNBAR-PEMBINE
		0.00051980	\$46.21	VTAE 001300	NORTHEAST WISCONSIN VTAE DISTRICT
Parcel Total:			\$978.19		

File Number Total:	\$978.19
--------------------	----------

FILE NO: WR 597 *		DATE OF PURCHASE: 06/27/2006		GRANTOR: EDUARDO BAYONA	
LEGAL DESCRIPTION: T36 R19-E S27 PT OF SWNE		PARCEL NO: 010-00974.003		CONTROL NO: 95256	
4.06	\$27,370.49	0.91810614	\$25,129.01		
		0	\$0.00	STAT 999999	STATE OF WISCONSIN
		0.00281570	\$70.76	CNTY 38	MARINETTE COUNTY
		0.00074540	\$18.73	MUNI 38010	TOWN OF DUNBAR
		0.00692440	\$174.00	REG 384263	SCH D OF BEECHER-DUNBAR-PEMBINE
		0.00051980	\$13.06	VTAE 001300	NORTHEAST WISCONSIN VTAE DISTRICT
Parcel Total:			\$276.55		

File Number Total:	\$276.55
--------------------	----------



# State of Wisconsin / Department of Natural Resources

Tony Evers , Governor

, Secretary

2/5/2025

## Chapter 70.114 - Aids Payment Worksheet For Tax Year 2024(Payment Year 2025) - Payment Due January 31, 2025

3787 of 7093

FILE NO: WR 598 *	DATE OF PURCHASE: 06/21/2006	GRANTOR: WILLIAM N WAGNER
LEGAL DESCRIPTION: T36 R19-E S27 PT OF SWNE	PARCEL NO: 010-00987.000	CONTROL NO: 95257
4	\$26,921.79	0.91810614 \$24,717.06
	0	\$0.00 STAT 999999 STATE OF WISCONSIN
	0.00281570	\$69.60 CNTY 38 MARINETTE COUNTY
	0.00074540	\$18.42 MUNI 38010 TOWN OF DUNBAR
	0.00692440	\$171.15 REG 384263 SCH D OF BEECHER-DUNBAR-PEMBINE
	0.00051980	\$12.85 VTAE 001300 NORTHEAST WISCONSIN VTAE DISTRICT
Parcel Total:		\$272.02

File Number Total:	\$272.02
--------------------	----------

FILE NO: WR 70007 *	DATE OF PURCHASE: 09/29/2008	GRANTOR: Jay Fessler
LEGAL DESCRIPTION: T36 R19-E S27 PT OF SWNE	PARCEL NO: 010-00974-001	CONTROL NO: 100784
2.3	\$17,362.27	0.91810614 \$15,940.40
	0	\$0.00 STAT 999999 STATE OF WISCONSIN
	0.00281570	\$44.88 CNTY 38 MARINETTE COUNTY
	0.00074540	\$11.88 MUNI 38010 TOWN OF DUNBAR
	0.00692440	\$110.38 REG 384263 SCH D OF BEECHER-DUNBAR-PEMBINE
	0.00051980	\$8.29 VTAE 001300 NORTHEAST WISCONSIN VTAE DISTRICT
Parcel Total:		\$175.43

File Number Total:	\$175.43
--------------------	----------

Municipality Total:	\$60,815.99
---------------------	-------------



# State of Wisconsin / Department of Natural Resources

Tony Evers , Governor

, Secretary

2/5/2025

## Chapter 70.114 - Aids Payment Worksheet For Tax Year 2024(Payment Year 2025) - Payment Due January 31, 2025

3788 of 7093

DETAIL FOR TOWN OF GOODMAN, MARINETTE COUNTY

Acres	Est. Adjust. Purch. Price	Level of Assessment	Adjusted Local Value	Net Gen. Tax Rate	Calc. Aid Pay Amount	Taxing Jurisdiction Type	Code	Description
FILE NO: NA 738 *			DATE OF PURCHASE: 03/13/2001			GRANTOR: COLEMAN LAKE CLUB, INC.		
LEGAL DESCRIPTION: T37 R18-E S20 NENE				PARCEL NO: 012-01944		CONTROL NO: 85534		
40	\$30,145.31	0.56539301	\$17,043.95	0	\$0.00	STAT	999999	STATE OF WISCONSIN
				0.00462050	\$78.75	CNTY	38	MARINETTE COUNTY
				0.00424230	\$72.30	MUNI	38012	TOWN OF GOODMAN
				0.01421260	\$242.24	REG	382212	SCH D OF GOODMAN-ARMSTRONG
				0.000853	\$14.54	VTAE	001300	NORTHEAST WISCONSIN VTAE DISTRICT
<b>Parcel Total:</b>					<b>\$407.83</b>			

LEGAL DESCRIPTION: T37 R18-E S20 E1/2 OF SENE				PARCEL NO: 012-01947		CONTROL NO: 85535		
20	\$15,072.65	0.56539301	\$8,521.97	0	\$0.00	STAT	999999	STATE OF WISCONSIN
				0.00462050	\$39.38	CNTY	38	MARINETTE COUNTY
				0.00424230	\$36.15	MUNI	38012	TOWN OF GOODMAN
				0.01421260	\$121.12	REG	382212	SCH D OF GOODMAN-ARMSTRONG
				0.000853	\$7.27	VTAE	001300	NORTHEAST WISCONSIN VTAE DISTRICT
<b>Parcel Total:</b>					<b>\$203.92</b>			





# State of Wisconsin / Department of Natural Resources

Tony Evers , Governor

, Secretary

2/5/2025

## Chapter 70.114 - Aids Payment Worksheet For Tax Year 2024(Payment Year 2025) - Payment Due January 31, 2025

3789 of 7093

LEGAL DESCRIPTION: T37 R18-E S20 E1/2 OF NESE	PARCEL NO: 012-01956	CONTROL NO: 85536
---	----------------------	-------------------

20	\$19,594.65	0.56539301	\$11,078.68
----	-------------	------------	-------------

0	\$0.00	STAT	999999	STATE OF WISCONSIN
---	--------	------	--------	--------------------

0.00462050	\$51.19	CNTY	38	MARINETTE COUNTY
------------	---------	------	----	------------------

0.00424230	\$47.00	MUNI	38012	TOWN OF GOODMAN
------------	---------	------	-------	-----------------

0.01421260	\$157.46	REG	382212	SCH D OF GOODMAN-ARMSTRONG
------------	----------	-----	--------	----------------------------

0.000853	\$9.45	VTAE	001300	NORTHEAST WISCONSIN VTAE DISTRICT
----------	--------	------	--------	-----------------------------------

Parcel Total:	\$265.10
---------------	----------

File Number Total:	\$876.85
--------------------	----------

Municipality Total:	\$876.85
---------------------	----------



# State of Wisconsin / Department of Natural Resources

Tony Evers , Governor

, Secretary

2/5/2025

## Chapter 70.114 - Aids Payment Worksheet For Tax Year 2024(Payment Year 2025) - Payment Due January 31, 2025

3790 of 7093

DETAIL FOR TOWN OF NIAGARA, MARINETTE COUNTY

Acres	Est. Adjust. Purch. Price	Level of Assessment	Adjusted Local Value	Net Gen. Tax Rate	Calc. Aid Pay Amount	Taxing Jurisdiction Type	Code	Description
FILE NO: PR 40095 *			DATE OF PURCHASE: 12/20/2010			GRANTOR: WE Energies		
LEGAL DESCRIPTION: T37 R21-E S01 PT OF NENE				PARCEL NO: 020-00193.000		CONTROL NO: 121621		
41.82	\$54,194.36	0.62155963	\$33,685.03					
				0	\$0.00	STAT	999999	STATE OF WISCONSIN
				0.00422360	\$142.27	CNTY	38	MARINETTE COUNTY
				0.00123050	\$41.45	MUNI	38020	TOWN OF NIAGARA
				0.010933	\$368.28	REG	383969	SCH D OF NIAGARA
				0.00077970	\$26.27	VTAE	001300	NORTHEAST WISCONSIN VTAE DISTRICT
Parcel Total:					\$578.27			

LEGAL DESCRIPTION: T37 R21-E S01 PT OF NWNE				PARCEL NO: 020-00194.000		CONTROL NO: 122741		
40.98	\$53,105.81	0.62155963	\$33,008.43					
				0	\$0.00	STAT	999999	STATE OF WISCONSIN
				0.00422360	\$139.42	CNTY	38	MARINETTE COUNTY
				0.00123050	\$40.62	MUNI	38020	TOWN OF NIAGARA
				0.010933	\$360.88	REG	383969	SCH D OF NIAGARA
				0.00077970	\$25.74	VTAE	001300	NORTHEAST WISCONSIN VTAE DISTRICT
Parcel Total:					\$566.66			



# State of Wisconsin / Department of Natural Resources

Tony Evers , Governor

, Secretary

2/5/2025

## Chapter 70.114 - Aids Payment Worksheet For Tax Year 2024(Payment Year 2025) - Payment Due January 31, 2025

3791 of 7093

LEGAL DESCRIPTION: T37 R21-E S01 PT OF SWNE				PARCEL NO: 020-00195.000				CONTROL NO: 122742	
38.79	\$50,267.80	0.62155963	\$31,244.43						
				0	\$0.00	STAT	999999	STATE OF WISCONSIN	
				0.00422360	\$131.97	CNTY	38	MARINETTE COUNTY	
				0.00123050	\$38.45	MUNI	38020	TOWN OF NIAGARA	
				0.010933	\$341.59	REG	383969	SCH D OF NIAGARA	
				0.00077970	\$24.36	VTAE	001300	NORTHEAST WISCONSIN VTAE DISTRICT	
Parcel Total:					\$536.37				

LEGAL DESCRIPTION: T37 R21-E S01 PT OF SENE				PARCEL NO: 020-00196.000				CONTROL NO: 122743	
40.53	\$52,522.65	0.62155963	\$32,645.96						
				0	\$0.00	STAT	999999	STATE OF WISCONSIN	
				0.00422360	\$137.88	CNTY	38	MARINETTE COUNTY	
				0.00123050	\$40.17	MUNI	38020	TOWN OF NIAGARA	
				0.010933	\$356.92	REG	383969	SCH D OF NIAGARA	
				0.00077970	\$25.45	VTAE	001300	NORTHEAST WISCONSIN VTAE DISTRICT	
Parcel Total:					\$560.42				

LEGAL DESCRIPTION: T37 R21-E S01 PT OF NENW				PARCEL NO: 020-00197.000				CONTROL NO: 122744	
41.52	\$53,805.59	0.62155963	\$33,443.38						
				0	\$0.00	STAT	999999	STATE OF WISCONSIN	
				0.00422360	\$141.25	CNTY	38	MARINETTE COUNTY	
				0.00123050	\$41.15	MUNI	38020	TOWN OF NIAGARA	
				0.010933	\$365.63	REG	383969	SCH D OF NIAGARA	
				0.00077970	\$26.08	VTAE	001300	NORTHEAST WISCONSIN VTAE DISTRICT	
Parcel Total:					\$574.11				



# State of Wisconsin / Department of Natural Resources

Tony Evers , Governor

, Secretary

2/5/2025

## Chapter 70.114 - Aids Payment Worksheet For Tax Year 2024(Payment Year 2025) - Payment Due January 31, 2025

3792 of 7093

LEGAL DESCRIPTION: T37 R21-E S01 PT OF NWNW				PARCEL NO: 020-00198.000				CONTROL NO: 122745	
40.66	\$52,691.12	0.62155963	\$32,750.67	0	\$0.00	STAT	999999	STATE OF WISCONSIN	
				0.00422360	\$138.33	CNTY	38	MARINETTE COUNTY	
				0.00123050	\$40.30	MUNI	38020	TOWN OF NIAGARA	
				0.010933	\$358.06	REG	383969	SCH D OF NIAGARA	
				0.00077970	\$25.54	VTAE	001300	NORTHEAST WISCONSIN VTAE DISTRICT	
Parcel Total:					\$562.23				

LEGAL DESCRIPTION: T37 R21-E S01 SWNW				PARCEL NO: 020-00199.000				CONTROL NO: 122746	
36.49	\$47,287.24	0.62155963	\$29,391.84	0	\$0.00	STAT	999999	STATE OF WISCONSIN	
				0.00422360	\$124.14	CNTY	38	MARINETTE COUNTY	
				0.00123050	\$36.17	MUNI	38020	TOWN OF NIAGARA	
				0.010933	\$321.34	REG	383969	SCH D OF NIAGARA	
				0.00077970	\$22.92	VTAE	001300	NORTHEAST WISCONSIN VTAE DISTRICT	
Parcel Total:					\$504.57				

LEGAL DESCRIPTION: T37 R21-E S01 PT OF SENW				PARCEL NO: 020-00200.000				CONTROL NO: 122747	
38.2	\$49,503.22	0.62155963	\$30,769.20	0	\$0.00	STAT	999999	STATE OF WISCONSIN	
				0.00422360	\$129.96	CNTY	38	MARINETTE COUNTY	
				0.00123050	\$37.86	MUNI	38020	TOWN OF NIAGARA	
				0.010933	\$336.40	REG	383969	SCH D OF NIAGARA	
				0.00077970	\$23.99	VTAE	001300	NORTHEAST WISCONSIN VTAE DISTRICT	
Parcel Total:					\$528.21				



# State of Wisconsin / Department of Natural Resources

Tony Evers , Governor

, Secretary

2/5/2025

## Chapter 70.114 - Aids Payment Worksheet For Tax Year 2024(Payment Year 2025) - Payment Due January 31, 2025

3793 of 7093

LEGAL DESCRIPTION: T37 R21-E S13 PT OF SWSW				PARCEL NO: 020-00398.000				CONTROL NO: 122748			
37.21	\$48,220.28	0.62155963	\$29,971.78								
				0	\$0.00	STAT	999999	STATE OF WISCONSIN			
				0.00422360	\$126.59	CNTY	38	MARINETTE COUNTY			
				0.00123050	\$36.88	MUNI	38020	TOWN OF NIAGARA			
				0.010933	\$327.68	REG	383969	SCH D OF NIAGARA			
				0.00077970	\$23.37	VTAE	001300	NORTHEAST WISCONSIN VTAE DISTRICT			
				Parcel Total:	\$514.52						

LEGAL DESCRIPTION: T37 R21-E S13 PT OF SESW				PARCEL NO: 020-00399.000				CONTROL NO: 122749			
35.44	\$45,926.55	0.62155963	\$28,546.09								
				0	\$0.00	STAT	999999	STATE OF WISCONSIN			
				0.00422360	\$120.57	CNTY	38	MARINETTE COUNTY			
				0.00123050	\$35.13	MUNI	38020	TOWN OF NIAGARA			
				0.010933	\$312.09	REG	383969	SCH D OF NIAGARA			
				0.00077970	\$22.26	VTAE	001300	NORTHEAST WISCONSIN VTAE DISTRICT			
				Parcel Total:	\$490.05						

LEGAL DESCRIPTION: T37 R21-E S13 PT GV LT 1				PARCEL NO: 020-00400.000				CONTROL NO: 122750			
25.95	\$33,628.49	0.62155963	\$20,902.11								
				0	\$0.00	STAT	999999	STATE OF WISCONSIN			
				0.00422360	\$88.28	CNTY	38	MARINETTE COUNTY			
				0.00123050	\$25.72	MUNI	38020	TOWN OF NIAGARA			
				0.010933	\$228.52	REG	383969	SCH D OF NIAGARA			
				0.00077970	\$16.30	VTAE	001300	NORTHEAST WISCONSIN VTAE DISTRICT			
				Parcel Total:	\$358.82						



# State of Wisconsin / Department of Natural Resources

Tony Evers , Governor

, Secretary

2/5/2025

## Chapter 70.114 - Aids Payment Worksheet For Tax Year 2024(Payment Year 2025) - Payment Due January 31, 2025

3794 of 7093

LEGAL DESCRIPTION: T37 R21-E S13 PT GV LT 2				PARCEL NO: 020-00402.000				CONTROL NO: 122751	
45.72	\$59,248.35	0.62155963	\$36,826.38						
				0	\$0.00	STAT	999999	STATE OF WISCONSIN	
				0.00422360	\$155.54	CNTY	38	MARINETTE COUNTY	
				0.00123050	\$45.31	MUNI	38020	TOWN OF NIAGARA	
				0.010933	\$402.62	REG	383969	SCH D OF NIAGARA	
				0.00077970	\$28.71	VTAE	001300	NORTHEAST WISCONSIN VTAE DISTRICT	
Parcel Total:					\$632.18				

LEGAL DESCRIPTION: T37 R21-E S13 PT GV LT 3				PARCEL NO: 020-00403.000				CONTROL NO: 122752	
34.42	\$44,604.73	0.62155963	\$27,724.50						
				0	\$0.00	STAT	999999	STATE OF WISCONSIN	
				0.00422360	\$117.10	CNTY	38	MARINETTE COUNTY	
				0.00123050	\$34.11	MUNI	38020	TOWN OF NIAGARA	
				0.010933	\$303.11	REG	383969	SCH D OF NIAGARA	
				0.00077970	\$21.62	VTAE	001300	NORTHEAST WISCONSIN VTAE DISTRICT	
Parcel Total:					\$475.94				

LEGAL DESCRIPTION: T37 R22-E S06 GOV LOT 1				PARCEL NO: 020-00484.000				CONTROL NO: 122753	
47.64	\$61,736.47	0.62155963	\$38,372.90						
				0	\$0.00	STAT	999999	STATE OF WISCONSIN	
				0.00422360	\$162.07	CNTY	38	MARINETTE COUNTY	
				0.00123050	\$47.22	MUNI	38020	TOWN OF NIAGARA	
				0.010933	\$419.53	REG	383969	SCH D OF NIAGARA	
				0.00077970	\$29.92	VTAE	001300	NORTHEAST WISCONSIN VTAE DISTRICT	
Parcel Total:					\$658.74				



# State of Wisconsin / Department of Natural Resources

Tony Evers , Governor

, Secretary

2/5/2025

## Chapter 70.114 - Aids Payment Worksheet For Tax Year 2024(Payment Year 2025) - Payment Due January 31, 2025

3795 of 7093

LEGAL DESCRIPTION: T37 R22-E S06 GOV LOT 2				PARCEL NO: 020-00485.000		CONTROL NO: 122754		
66.63	\$86,345.53	0.62155963	\$53,668.90	0	\$0.00	STAT	999999	STATE OF WISCONSIN
				0.00422360	\$226.68	CNTY	38	MARINETTE COUNTY
				0.00123050	\$66.04	MUNI	38020	TOWN OF NIAGARA
				0.010933	\$586.76	REG	383969	SCH D OF NIAGARA
				0.00077970	\$41.85	VTAE	001300	NORTHEAST WISCONSIN VTAE DISTRICT
Parcel Total:					\$921.33			

LEGAL DESCRIPTION: T37 R22-E S06 GOV LOT 3				PARCEL NO: 020-00486.000		CONTROL NO: 122755		
46.19	\$59,857.42	0.62155963	\$37,204.96	0	\$0.00	STAT	999999	STATE OF WISCONSIN
				0.00422360	\$157.14	CNTY	38	MARINETTE COUNTY
				0.00123050	\$45.78	MUNI	38020	TOWN OF NIAGARA
				0.010933	\$406.76	REG	383969	SCH D OF NIAGARA
				0.00077970	\$29.01	VTAE	001300	NORTHEAST WISCONSIN VTAE DISTRICT
Parcel Total:					\$638.69			

LEGAL DESCRIPTION: T37 R22-E S06 GOV LOT 4				PARCEL NO: 020-00487.000		CONTROL NO: 122756		
54.2	\$70,237.55	0.62155963	\$43,656.82	0	\$0.00	STAT	999999	STATE OF WISCONSIN
				0.00422360	\$184.39	CNTY	38	MARINETTE COUNTY
				0.00123050	\$53.72	MUNI	38020	TOWN OF NIAGARA
				0.010933	\$477.30	REG	383969	SCH D OF NIAGARA
				0.00077970	\$34.04	VTAE	001300	NORTHEAST WISCONSIN VTAE DISTRICT
Parcel Total:					\$749.45			



# State of Wisconsin / Department of Natural Resources

Tony Evers , Governor

, Secretary

2/5/2025

## Chapter 70.114 - Aids Payment Worksheet For Tax Year 2024(Payment Year 2025) - Payment Due January 31, 2025

3796 of 7093

LEGAL DESCRIPTION: T37 R22-E S07 GOV LOT 1				PARCEL NO: 020-00488.000				CONTROL NO: 122757	
46.84	\$60,699.76	0.62155963	\$37,728.52	0	\$0.00	STAT	999999	STATE OF WISCONSIN	
				0.00422360	\$159.35	CNTY	38	MARINETTE COUNTY	
				0.00123050	\$46.42	MUNI	38020	TOWN OF NIAGARA	
				0.010933	\$412.48	REG	383969	SCH D OF NIAGARA	
				0.00077970	\$29.42	VTAE	001300	NORTHEAST WISCONSIN VTAE DISTRICT	
Parcel Total:					\$647.67				

LEGAL DESCRIPTION: T37 R22-E S07 PT GV LT 2				PARCEL NO: 020-00489.000				CONTROL NO: 122758	
63.01	\$81,654.39	0.62155963	\$50,753.07	0	\$0.00	STAT	999999	STATE OF WISCONSIN	
				0.00422360	\$214.36	CNTY	38	MARINETTE COUNTY	
				0.00123050	\$62.45	MUNI	38020	TOWN OF NIAGARA	
				0.010933	\$554.88	REG	383969	SCH D OF NIAGARA	
				0.00077970	\$39.57	VTAE	001300	NORTHEAST WISCONSIN VTAE DISTRICT	
Parcel Total:					\$871.26				

LEGAL DESCRIPTION: T37 R22-E S07 NWNW				PARCEL NO: 020-00490.000				CONTROL NO: 122759	
39.75	\$51,511.86	0.62155963	\$32,017.69	0	\$0.00	STAT	999999	STATE OF WISCONSIN	
				0.00422360	\$135.23	CNTY	38	MARINETTE COUNTY	
				0.00123050	\$39.40	MUNI	38020	TOWN OF NIAGARA	
				0.010933	\$350.05	REG	383969	SCH D OF NIAGARA	
				0.00077970	\$24.97	VTAE	001300	NORTHEAST WISCONSIN VTAE DISTRICT	
Parcel Total:					\$549.65				





# State of Wisconsin / Department of Natural Resources

Tony Evers , Governor

, Secretary

2/5/2025

## Chapter 70.114 - Aids Payment Worksheet For Tax Year 2024(Payment Year 2025) - Payment Due January 31, 2025

3797 of 7093

LEGAL DESCRIPTION: T37 R22-E S07 SWNW				PARCEL NO: 020-00491.000				CONTROL NO: 122760	
39.48	\$51,161.96	0.62155963	\$31,800.21	0	\$0.00	STAT	999999	STATE OF WISCONSIN	
				0.00422360	\$134.31	CNTY	38	MARINETTE COUNTY	
				0.00123050	\$39.13	MUNI	38020	TOWN OF NIAGARA	
				0.010933	\$347.67	REG	383969	SCH D OF NIAGARA	
				0.00077970	\$24.80	VTAE	001300	NORTHEAST WISCONSIN VTAE DISTRICT	
Parcel Total:					\$545.91				

LEGAL DESCRIPTION: T37 R22-E S07 NWSW				PARCEL NO: 020-00494.000				CONTROL NO: 122761	
39.35	\$50,993.50	0.62155963	\$31,695.50	0	\$0.00	STAT	999999	STATE OF WISCONSIN	
				0.00422360	\$133.87	CNTY	38	MARINETTE COUNTY	
				0.00123050	\$39.00	MUNI	38020	TOWN OF NIAGARA	
				0.010933	\$346.53	REG	383969	SCH D OF NIAGARA	
				0.00077970	\$24.71	VTAE	001300	NORTHEAST WISCONSIN VTAE DISTRICT	
Parcel Total:					\$544.11				

LEGAL DESCRIPTION: T37 R22-E S07 SWSW				PARCEL NO: 020-00495.000				CONTROL NO: 122762	
38.77	\$50,241.88	0.62155963	\$31,228.32	0	\$0.00	STAT	999999	STATE OF WISCONSIN	
				0.00422360	\$131.90	CNTY	38	MARINETTE COUNTY	
				0.00123050	\$38.43	MUNI	38020	TOWN OF NIAGARA	
				0.010933	\$341.42	REG	383969	SCH D OF NIAGARA	
				0.00077970	\$24.35	VTAE	001300	NORTHEAST WISCONSIN VTAE DISTRICT	
Parcel Total:					\$536.10				



# State of Wisconsin / Department of Natural Resources

Tony Evers , Governor

, Secretary

2/5/2025

## Chapter 70.114 - Aids Payment Worksheet For Tax Year 2024(Payment Year 2025) - Payment Due January 31, 2025

3798 of 7093

LEGAL DESCRIPTION: T37 R22-E S07 SESW				PARCEL NO: 020-00496.000				CONTROL NO: 122763	
40.7	\$52,742.96	0.62155963	\$32,782.89	0	\$0.00	STAT	999999	STATE OF WISCONSIN	
				0.00422360	\$138.46	CNTY	38	MARINETTE COUNTY	
				0.00123050	\$40.34	MUNI	38020	TOWN OF NIAGARA	
				0.010933	\$358.41	REG	383969	SCH D OF NIAGARA	
				0.00077970	\$25.56	VTAE	001300	NORTHEAST WISCONSIN VTAE DISTRICT	
Parcel Total:				\$562.77					

LEGAL DESCRIPTION: T37 R22-E S07 PT OF NESE				PARCEL NO: 020-00497.000				CONTROL NO: 122764	
40.9	\$53,002.14	0.62155963	\$32,943.99	0	\$0.00	STAT	999999	STATE OF WISCONSIN	
				0.00422360	\$139.14	CNTY	38	MARINETTE COUNTY	
				0.00123050	\$40.54	MUNI	38020	TOWN OF NIAGARA	
				0.010933	\$360.17	REG	383969	SCH D OF NIAGARA	
				0.00077970	\$25.69	VTAE	001300	NORTHEAST WISCONSIN VTAE DISTRICT	
Parcel Total:				\$565.54					

LEGAL DESCRIPTION: T37 R22-E S07 PT OF NWSE				PARCEL NO: 020-00498.000				CONTROL NO: 122765	
40.65	\$52,678.16	0.62155963	\$32,742.62	0	\$0.00	STAT	999999	STATE OF WISCONSIN	
				0.00422360	\$138.29	CNTY	38	MARINETTE COUNTY	
				0.00123050	\$40.29	MUNI	38020	TOWN OF NIAGARA	
				0.010933	\$357.97	REG	383969	SCH D OF NIAGARA	
				0.00077970	\$25.53	VTAE	001300	NORTHEAST WISCONSIN VTAE DISTRICT	
Parcel Total:				\$562.08					



# State of Wisconsin / Department of Natural Resources

Tony Evers , Governor

, Secretary

2/5/2025

## Chapter 70.114 - Aids Payment Worksheet For Tax Year 2024(Payment Year 2025) - Payment Due January 31, 2025

3799 of 7093

LEGAL DESCRIPTION: T37 R22-E S07 SWSE				PARCEL NO: 020-00499.000				CONTROL NO: 122766	
39.27	\$50,889.83	0.62155963	\$31,631.06						
				0	\$0.00	STAT	999999	STATE OF WISCONSIN	
				0.00422360	\$133.60	CNTY	38	MARINETTE COUNTY	
				0.00123050	\$38.92	MUNI	38020	TOWN OF NIAGARA	
				0.010933	\$345.82	REG	383969	SCH D OF NIAGARA	
				0.00077970	\$24.66	VTAE	001300	NORTHEAST WISCONSIN VTAE DISTRICT	
Parcel Total:					\$543.00				

LEGAL DESCRIPTION: T37 R22-E S07 PT OF SESE				PARCEL NO: 020-00500.000				CONTROL NO: 122767	
40.5	\$52,483.78	0.62155963	\$32,621.80						
				0	\$0.00	STAT	999999	STATE OF WISCONSIN	
				0.00422360	\$137.78	CNTY	38	MARINETTE COUNTY	
				0.00123050	\$40.14	MUNI	38020	TOWN OF NIAGARA	
				0.010933	\$356.65	REG	383969	SCH D OF NIAGARA	
				0.00077970	\$25.44	VTAE	001300	NORTHEAST WISCONSIN VTAE DISTRICT	
Parcel Total:					\$560.01				

LEGAL DESCRIPTION: T37 R22-E S08 GOV LOT 1				PARCEL NO: 020-00501.000				CONTROL NO: 122768	
41.78	\$54,142.52	0.62155963	\$33,652.81						
				0	\$0.00	STAT	999999	STATE OF WISCONSIN	
				0.00422360	\$142.14	CNTY	38	MARINETTE COUNTY	
				0.00123050	\$41.41	MUNI	38020	TOWN OF NIAGARA	
				0.010933	\$367.92	REG	383969	SCH D OF NIAGARA	
				0.00077970	\$26.24	VTAE	001300	NORTHEAST WISCONSIN VTAE DISTRICT	
Parcel Total:					\$577.71				



# State of Wisconsin / Department of Natural Resources

Tony Evers , Governor

, Secretary

2/5/2025

## Chapter 70.114 - Aids Payment Worksheet For Tax Year 2024(Payment Year 2025) - Payment Due January 31, 2025

3800 of 7093

LEGAL DESCRIPTION: T37 R22-E S08 PT GV LT 2				PARCEL NO: 020-00502.000			CONTROL NO: 122769		
34.88	\$45,200.84	0.62155963	\$28,095.02	0	\$0.00	STAT	999999	STATE OF WISCONSIN	
				0.00422360	\$118.66	CNTY	38	MARINETTE COUNTY	
				0.00123050	\$34.57	MUNI	38020	TOWN OF NIAGARA	
				0.010933	\$307.16	REG	383969	SCH D OF NIAGARA	
				0.00077970	\$21.91	VTAE	001300	NORTHEAST WISCONSIN VTAE DISTRICT	
Parcel Total:					\$482.30				

LEGAL DESCRIPTION: T37 R22-E S08 PT OF SWSW				PARCEL NO: 020-00503.000			CONTROL NO: 122770		
39.13	\$50,708.40	0.62155963	\$31,518.29	0	\$0.00	STAT	999999	STATE OF WISCONSIN	
				0.00422360	\$133.12	CNTY	38	MARINETTE COUNTY	
				0.00123050	\$38.78	MUNI	38020	TOWN OF NIAGARA	
				0.010933	\$344.59	REG	383969	SCH D OF NIAGARA	
				0.00077970	\$24.58	VTAE	001300	NORTHEAST WISCONSIN VTAE DISTRICT	
Parcel Total:					\$541.07				

LEGAL DESCRIPTION: T37 R22-E S17 GOV LOT 1				PARCEL NO: 020-00504.000			CONTROL NO: 122771		
49.56	\$64,224.59	0.62155963	\$39,919.41	0	\$0.00	STAT	999999	STATE OF WISCONSIN	
				0.00422360	\$168.61	CNTY	38	MARINETTE COUNTY	
				0.00123050	\$49.12	MUNI	38020	TOWN OF NIAGARA	
				0.010933	\$436.44	REG	383969	SCH D OF NIAGARA	
				0.00077970	\$31.13	VTAE	001300	NORTHEAST WISCONSIN VTAE DISTRICT	
Parcel Total:					\$685.30				



# State of Wisconsin / Department of Natural Resources

Tony Evers , Governor

, Secretary

2/5/2025

## Chapter 70.114 - Aids Payment Worksheet For Tax Year 2024(Payment Year 2025) - Payment Due January 31, 2025

3801 of 7093

LEGAL DESCRIPTION: T37 R22-E S17 PT GV LT 2				PARCEL NO: 020-00505.000				CONTROL NO: 122772	
52.56	\$68,112.28	0.62155963	\$42,335.84						
				0	\$0.00	STAT	999999	STATE OF WISCONSIN	
				0.00422360	\$178.81	CNTY	38	MARINETTE COUNTY	
				0.00123050	\$52.09	MUNI	38020	TOWN OF NIAGARA	
				0.010933	\$462.86	REG	383969	SCH D OF NIAGARA	
				0.00077970	\$33.01	VTAE	001300	NORTHEAST WISCONSIN VTAE DISTRICT	
Parcel Total:					\$726.77				

LEGAL DESCRIPTION: T37 R22-E S17 PT GV LT 3				PARCEL NO: 020-00506.000				CONTROL NO: 122773	
47.97	\$62,164.12	0.62155963	\$38,638.71						
				0	\$0.00	STAT	999999	STATE OF WISCONSIN	
				0.00422360	\$163.20	CNTY	38	MARINETTE COUNTY	
				0.00123050	\$47.54	MUNI	38020	TOWN OF NIAGARA	
				0.010933	\$422.44	REG	383969	SCH D OF NIAGARA	
				0.00077970	\$30.13	VTAE	001300	NORTHEAST WISCONSIN VTAE DISTRICT	
Parcel Total:					\$663.31				

LEGAL DESCRIPTION: T37 R22-E S17 NWNW				PARCEL NO: 020-00507.000				CONTROL NO: 122774	
39.03	\$50,578.81	0.62155963	\$31,437.75						
				0	\$0.00	STAT	999999	STATE OF WISCONSIN	
				0.00422360	\$132.78	CNTY	38	MARINETTE COUNTY	
				0.00123050	\$38.68	MUNI	38020	TOWN OF NIAGARA	
				0.010933	\$343.71	REG	383969	SCH D OF NIAGARA	
				0.00077970	\$24.51	VTAE	001300	NORTHEAST WISCONSIN VTAE DISTRICT	
Parcel Total:					\$539.68				



# State of Wisconsin / Department of Natural Resources

Tony Evers , Governor

, Secretary

2/5/2025

## Chapter 70.114 - Aids Payment Worksheet For Tax Year 2024(Payment Year 2025) - Payment Due January 31, 2025

3802 of 7093

LEGAL DESCRIPTION: T37 R22-E S18 PT GV LT 1				PARCEL NO: 020-00512.000				CONTROL NO: 122775			
41.3	\$53,520.49	0.62155963	\$33,266.18								
				0	\$0.00	STAT	999999	STATE OF WISCONSIN			
				0.00422360	\$140.50	CNTY	38	MARINETTE COUNTY			
				0.00123050	\$40.93	MUNI	38020	TOWN OF NIAGARA			
				0.010933	\$363.70	REG	383969	SCH D OF NIAGARA			
				0.00077970	\$25.94	VTAE	001300	NORTHEAST WISCONSIN VTAE DISTRICT			
Parcel Total:					\$571.07						

LEGAL DESCRIPTION: T37 R22-E S18 PT GV LT 2				PARCEL NO: 020-00513.000				CONTROL NO: 122776			
33.54	\$43,464.34	0.62155963	\$27,015.68								
				0	\$0.00	STAT	999999	STATE OF WISCONSIN			
				0.00422360	\$114.10	CNTY	38	MARINETTE COUNTY			
				0.00123050	\$33.24	MUNI	38020	TOWN OF NIAGARA			
				0.010933	\$295.36	REG	383969	SCH D OF NIAGARA			
				0.00077970	\$21.06	VTAE	001300	NORTHEAST WISCONSIN VTAE DISTRICT			
Parcel Total:					\$463.76						

LEGAL DESCRIPTION: T37 R22-E S18 PT GV LT 3				PARCEL NO: 020-00514.000				CONTROL NO: 122777			
35.83	\$46,431.94	0.62155963	\$28,860.22								
				0	\$0.00	STAT	999999	STATE OF WISCONSIN			
				0.00422360	\$121.90	CNTY	38	MARINETTE COUNTY			
				0.00123050	\$35.51	MUNI	38020	TOWN OF NIAGARA			
				0.010933	\$315.53	REG	383969	SCH D OF NIAGARA			
				0.00077970	\$22.50	VTAE	001300	NORTHEAST WISCONSIN VTAE DISTRICT			
Parcel Total:					\$495.44						



# State of Wisconsin / Department of Natural Resources

Tony Evers , Governor

, Secretary

2/5/2025

## Chapter 70.114 - Aids Payment Worksheet For Tax Year 2024(Payment Year 2025) - Payment Due January 31, 2025

3803 of 7093

LEGAL DESCRIPTION: T37 R22-E S18 PT GV LT 4				PARCEL NO: 020-00515.000				CONTROL NO: 122778	
53.99	\$69,965.41	0.62155963	\$43,487.67						
				0	\$0.00	STAT	999999	STATE OF WISCONSIN	
				0.00422360	\$183.68	CNTY	38	MARINETTE COUNTY	
				0.00123050	\$53.51	MUNI	38020	TOWN OF NIAGARA	
				0.010933	\$475.45	REG	383969	SCH D OF NIAGARA	
				0.00077970	\$33.91	VTAE	001300	NORTHEAST WISCONSIN VTAE DISTRICT	
Parcel Total:					\$746.55				

LEGAL DESCRIPTION: T37 R22-E S18 GOV LOT 5				PARCEL NO: 020-00516.000				CONTROL NO: 122779	
55.45	\$71,857.42	0.62155963	\$44,663.67						
				0	\$0.00	STAT	999999	STATE OF WISCONSIN	
				0.00422360	\$188.64	CNTY	38	MARINETTE COUNTY	
				0.00123050	\$54.96	MUNI	38020	TOWN OF NIAGARA	
				0.010933	\$488.31	REG	383969	SCH D OF NIAGARA	
				0.00077970	\$34.83	VTAE	001300	NORTHEAST WISCONSIN VTAE DISTRICT	
Parcel Total:					\$766.74				

LEGAL DESCRIPTION: T37 R22-E S18 GOV LOT 6				PARCEL NO: 020-00517.000				CONTROL NO: 122780	
74.79	\$96,920.04	0.62155963	\$60,241.59						
				0	\$0.00	STAT	999999	STATE OF WISCONSIN	
				0.00422360	\$254.44	CNTY	38	MARINETTE COUNTY	
				0.00123050	\$74.13	MUNI	38020	TOWN OF NIAGARA	
				0.010933	\$658.62	REG	383969	SCH D OF NIAGARA	
				0.00077970	\$46.97	VTAE	001300	NORTHEAST WISCONSIN VTAE DISTRICT	
Parcel Total:					\$1,034.16				



# State of Wisconsin / Department of Natural Resources

Tony Evers , Governor

, Secretary

2/5/2025

## Chapter 70.114 - Aids Payment Worksheet For Tax Year 2024(Payment Year 2025) - Payment Due January 31, 2025

3804 of 7093

LEGAL DESCRIPTION: T37 R22-E S18 GOV LOT 7				PARCEL NO: 020-00518.000				CONTROL NO: 122781	
66.86	\$86,643.59	0.62155963	\$53,854.16	0	\$0.00	STAT	999999	STATE OF WISCONSIN	
				0.00422360	\$227.46	CNTY	38	MARINETTE COUNTY	
				0.00123050	\$66.27	MUNI	38020	TOWN OF NIAGARA	
				0.010933	\$588.78	REG	383969	SCH D OF NIAGARA	
				0.00077970	\$41.99	VTAE	001300	NORTHEAST WISCONSIN VTAE DISTRICT	
Parcel Total:					\$924.50				

LEGAL DESCRIPTION: T38 R21-E S34 PT OF NENE				PARCEL NO: 020-01083.000				CONTROL NO: 122782	
39.29	\$50,915.74	0.62155963	\$31,647.17	0	\$0.00	STAT	999999	STATE OF WISCONSIN	
				0.00422360	\$133.67	CNTY	38	MARINETTE COUNTY	
				0.00123050	\$38.94	MUNI	38020	TOWN OF NIAGARA	
				0.010933	\$346.00	REG	383969	SCH D OF NIAGARA	
				0.00077970	\$24.68	VTAE	001300	NORTHEAST WISCONSIN VTAE DISTRICT	
Parcel Total:					\$543.29				

LEGAL DESCRIPTION: T38 R21-E S34 NWNE				PARCEL NO: 020-01084.000				CONTROL NO: 122783	
39.54	\$51,239.72	0.62155963	\$31,848.54	0	\$0.00	STAT	999999	STATE OF WISCONSIN	
				0.00422360	\$134.52	CNTY	38	MARINETTE COUNTY	
				0.00123050	\$39.19	MUNI	38020	TOWN OF NIAGARA	
				0.010933	\$348.20	REG	383969	SCH D OF NIAGARA	
				0.00077970	\$24.83	VTAE	001300	NORTHEAST WISCONSIN VTAE DISTRICT	
Parcel Total:					\$546.74				





# State of Wisconsin / Department of Natural Resources

Tony Evers , Governor

, Secretary

2/5/2025

## Chapter 70.114 - Aids Payment Worksheet For Tax Year 2024(Payment Year 2025) - Payment Due January 31, 2025

3805 of 7093

LEGAL DESCRIPTION: T38 R21-E S34 PT OF SWNE				PARCEL NO: 020-01085.000				CONTROL NO: 122784	
36.53	\$47,339.07	0.62155963	\$29,424.06						
				0	\$0.00	STAT	999999	STATE OF WISCONSIN	
				0.00422360	\$124.28	CNTY	38	MARINETTE COUNTY	
				0.00123050	\$36.21	MUNI	38020	TOWN OF NIAGARA	
				0.010933	\$321.69	REG	383969	SCH D OF NIAGARA	
				0.00077970	\$22.94	VTAE	001300	NORTHEAST WISCONSIN VTAE DISTRICT	
Parcel Total:					\$505.12				

LEGAL DESCRIPTION: T38 R21-E S34 PT OF SENE				PARCEL NO: 020-01086.000				CONTROL NO: 122785	
37.6	\$48,725.68	0.62155963	\$30,285.92						
				0	\$0.00	STAT	999999	STATE OF WISCONSIN	
				0.00422360	\$127.92	CNTY	38	MARINETTE COUNTY	
				0.00123050	\$37.27	MUNI	38020	TOWN OF NIAGARA	
				0.010933	\$331.11	REG	383969	SCH D OF NIAGARA	
				0.00077970	\$23.61	VTAE	001300	NORTHEAST WISCONSIN VTAE DISTRICT	
Parcel Total:					\$519.91				

LEGAL DESCRIPTION: T38 R21-E S35 PT OF SWNW				PARCEL NO: 020-01103.000				CONTROL NO: 122786	
34.31	\$44,462.18	0.62155963	\$27,635.90						
				0	\$0.00	STAT	999999	STATE OF WISCONSIN	
				0.00422360	\$116.72	CNTY	38	MARINETTE COUNTY	
				0.00123050	\$34.01	MUNI	38020	TOWN OF NIAGARA	
				0.010933	\$302.14	REG	383969	SCH D OF NIAGARA	
				0.00077970	\$21.55	VTAE	001300	NORTHEAST WISCONSIN VTAE DISTRICT	
Parcel Total:					\$474.42				



# State of Wisconsin / Department of Natural Resources

Tony Evers , Governor

, Secretary

2/5/2025

## Chapter 70.114 - Aids Payment Worksheet For Tax Year 2024(Payment Year 2025) - Payment Due January 31, 2025

3806 of 7093

LEGAL DESCRIPTION: T38 R21-E S35 GOV LOT 1	PARCEL NO: 020-01099.000	CONTROL NO: 122787
--	--------------------------	--------------------

37.05	\$48,012.94	0.62155963	\$29,842.90	
-------	-------------	------------	-------------	--

0	\$0.00	STAT	999999	STATE OF WISCONSIN
0.00422360	\$126.05	CNTY	38	MARINETTE COUNTY
0.00123050	\$36.72	MUNI	38020	TOWN OF NIAGARA
0.010933	\$326.27	REG	383969	SCH D OF NIAGARA
0.00077970	\$23.27	VTAE	001300	NORTHEAST WISCONSIN VTAE DISTRICT

Parcel Total:	\$512.31
---------------	----------

LEGAL DESCRIPTION: T38 R21-E S35 GOV LOT 2	PARCEL NO: 020-01100.000	CONTROL NO: 122789
--	--------------------------	--------------------

52.38	\$67,879.02	0.62155963	\$42,190.86	
-------	-------------	------------	-------------	--

0	\$0.00	STAT	999999	STATE OF WISCONSIN
0.00422360	\$178.20	CNTY	38	MARINETTE COUNTY
0.00123050	\$51.92	MUNI	38020	TOWN OF NIAGARA
0.010933	\$461.27	REG	383969	SCH D OF NIAGARA
0.00077970	\$32.90	VTAE	001300	NORTHEAST WISCONSIN VTAE DISTRICT

Parcel Total:	\$724.29
---------------	----------

LEGAL DESCRIPTION: T38 R21-E S35 GOV LOT 4	PARCEL NO: 020-01102.000	CONTROL NO: 122790
--	--------------------------	--------------------

25.71	\$33,317.48	0.62155963	\$20,708.80	
-------	-------------	------------	-------------	--

0	\$0.00	STAT	999999	STATE OF WISCONSIN
0.00422360	\$87.47	CNTY	38	MARINETTE COUNTY
0.00123050	\$25.48	MUNI	38020	TOWN OF NIAGARA
0.010933	\$226.41	REG	383969	SCH D OF NIAGARA
0.00077970	\$16.15	VTAE	001300	NORTHEAST WISCONSIN VTAE DISTRICT

Parcel Total:	\$355.51
---------------	----------



# State of Wisconsin / Department of Natural Resources

Tony Evers , Governor

, Secretary

2/5/2025

## Chapter 70.114 - Aids Payment Worksheet For Tax Year 2024(Payment Year 2025) - Payment Due January 31, 2025

3807 of 7093

LEGAL DESCRIPTION: T38 R21-E S36 PT GV LT 1	PARCEL NO: 020-01110.000	CONTROL NO: 122791
---	--------------------------	--------------------

47.11      \$61,049.65      0.62155963      \$37,946.00

0	\$0.00	STAT	999999	STATE OF WISCONSIN
0.00422360	\$160.27	CNTY	38	MARINETTE COUNTY
0.00123050	\$46.69	MUNI	38020	TOWN OF NIAGARA
0.010933	\$414.86	REG	383969	SCH D OF NIAGARA
0.00077970	\$29.59	VTAE	001300	NORTHEAST WISCONSIN VTAE DISTRICT

Parcel Total:                      \$651.41

LEGAL DESCRIPTION: T38 R21-E S36 GOV LOT 2	PARCEL NO: 020-01111.000	CONTROL NO: 122792
--	--------------------------	--------------------

38.82      \$50,306.67      0.62155963      \$31,268.60

0	\$0.00	STAT	999999	STATE OF WISCONSIN
0.00422360	\$132.07	CNTY	38	MARINETTE COUNTY
0.00123050	\$38.48	MUNI	38020	TOWN OF NIAGARA
0.010933	\$341.86	REG	383969	SCH D OF NIAGARA
0.00077970	\$24.38	VTAE	001300	NORTHEAST WISCONSIN VTAE DISTRICT

Parcel Total:                      \$536.79

LEGAL DESCRIPTION: T38 R21-E S36 GOV LOT 3	PARCEL NO: 020-01112.000	CONTROL NO: 122793
--	--------------------------	--------------------

37.32      \$48,362.83      0.62155963      \$30,060.38

0	\$0.00	STAT	999999	STATE OF WISCONSIN
0.00422360	\$126.96	CNTY	38	MARINETTE COUNTY
0.00123050	\$36.99	MUNI	38020	TOWN OF NIAGARA
0.010933	\$328.65	REG	383969	SCH D OF NIAGARA
0.00077970	\$23.44	VTAE	001300	NORTHEAST WISCONSIN VTAE DISTRICT

Parcel Total:                      \$516.04



# State of Wisconsin / Department of Natural Resources

Tony Evers , Governor

, Secretary

2/5/2025

## Chapter 70.114 - Aids Payment Worksheet For Tax Year 2024(Payment Year 2025) - Payment Due January 31, 2025

3808 of 7093

LEGAL DESCRIPTION: T38 R22-E S31 GOV LOT 1	PARCEL NO: 020-01113.000	CONTROL NO: 122794
--	--------------------------	--------------------

5.06	\$6,557.23	0.62155963	\$4,075.71	
------	------------	------------	------------	--

0	\$0.00	STAT	999999	STATE OF WISCONSIN
0.00422360	\$17.21	CNTY	38	MARINETTE COUNTY
0.00123050	\$5.02	MUNI	38020	TOWN OF NIAGARA
0.010933	\$44.56	REG	383969	SCH D OF NIAGARA
0.00077970	\$3.18	VTAE	001300	NORTHEAST WISCONSIN VTAE DISTRICT

Parcel Total:	\$69.97
---------------	---------

LEGAL DESCRIPTION: T38 R20-E S13 GOV LOT 1	PARCEL NO: 020-00555.000	CONTROL NO: 122801
--	--------------------------	--------------------

41.7	\$54,038.85	0.62155963	\$33,588.37	
------	-------------	------------	-------------	--

0	\$0.00	STAT	999999	STATE OF WISCONSIN
0.00422360	\$141.87	CNTY	38	MARINETTE COUNTY
0.00123050	\$41.33	MUNI	38020	TOWN OF NIAGARA
0.010933	\$367.22	REG	383969	SCH D OF NIAGARA
0.00077970	\$26.19	VTAE	001300	NORTHEAST WISCONSIN VTAE DISTRICT

Parcel Total:	\$576.61
---------------	----------

LEGAL DESCRIPTION: T38 R20-E S13 PT GV LT 2	PARCEL NO: 020-00556.000	CONTROL NO: 122802
---	--------------------------	--------------------

35.53	\$46,043.18	0.62155963	\$28,618.58	
-------	-------------	------------	-------------	--

0	\$0.00	STAT	999999	STATE OF WISCONSIN
0.00422360	\$120.87	CNTY	38	MARINETTE COUNTY
0.00123050	\$35.21	MUNI	38020	TOWN OF NIAGARA
0.010933	\$312.89	REG	383969	SCH D OF NIAGARA
0.00077970	\$22.31	VTAE	001300	NORTHEAST WISCONSIN VTAE DISTRICT

Parcel Total:	\$491.28
---------------	----------



# State of Wisconsin / Department of Natural Resources

Tony Evers , Governor

, Secretary

2/5/2025

## Chapter 70.114 - Aids Payment Worksheet For Tax Year 2024(Payment Year 2025) - Payment Due January 31, 2025

3809 of 7093

LEGAL DESCRIPTION: T38 R20-E S13 PT GV LT 3	PARCEL NO: 020-00557.000	CONTROL NO: 122803
---	--------------------------	--------------------

29.24      \$37,891.99      0.62155963      \$23,552.13

0	\$0.00	STAT	999999	STATE OF WISCONSIN
0.00422360	\$99.48	CNTY	38	MARINETTE COUNTY
0.00123050	\$28.98	MUNI	38020	TOWN OF NIAGARA
0.010933	\$257.49	REG	383969	SCH D OF NIAGARA
0.00077970	\$18.36	VTAE	001300	NORTHEAST WISCONSIN VTAE DISTRICT

Parcel Total:                      \$404.31

LEGAL DESCRIPTION: T38 R20-E S13 PT GV LT 4	PARCEL NO: 020-00558.000	CONTROL NO: 122804
---	--------------------------	--------------------

4.85      \$6,285.09      0.62155963      \$3,906.56

0	\$0.00	STAT	999999	STATE OF WISCONSIN
0.00422360	\$16.50	CNTY	38	MARINETTE COUNTY
0.00123050	\$4.81	MUNI	38020	TOWN OF NIAGARA
0.010933	\$42.71	REG	383969	SCH D OF NIAGARA
0.00077970	\$3.05	VTAE	001300	NORTHEAST WISCONSIN VTAE DISTRICT

Parcel Total:                      \$67.07

LEGAL DESCRIPTION: T38 R20-E S14 PT GV LT 3	PARCEL NO: 020-00560.000	CONTROL NO: 122805
---	--------------------------	--------------------

33.34      \$43,205.16      0.62155963      \$26,854.59

0	\$0.00	STAT	999999	STATE OF WISCONSIN
0.00422360	\$113.42	CNTY	38	MARINETTE COUNTY
0.00123050	\$33.04	MUNI	38020	TOWN OF NIAGARA
0.010933	\$293.60	REG	383969	SCH D OF NIAGARA
0.00077970	\$20.94	VTAE	001300	NORTHEAST WISCONSIN VTAE DISTRICT

Parcel Total:                      \$461.00



# State of Wisconsin / Department of Natural Resources

Tony Evers , Governor

, Secretary

2/5/2025

## Chapter 70.114 - Aids Payment Worksheet For Tax Year 2024(Payment Year 2025) - Payment Due January 31, 2025

3810 of 7093

LEGAL DESCRIPTION: T38 R20-E S14 PT GV LT 5	PARCEL NO: 020-00562.000, 020-00562.001	CONTROL NO: 122806
---	---	--------------------

33.12	\$42,920.07	0.62155963	\$26,677.38	
-------	-------------	------------	-------------	--

0	\$0.00	STAT	999999	STATE OF WISCONSIN
0.00422360	\$112.68	CNTY	38	MARINETTE COUNTY
0.00123050	\$32.83	MUNI	38020	TOWN OF NIAGARA
0.010933	\$291.66	REG	383969	SCH D OF NIAGARA
0.00077970	\$20.80	VTAE	001300	NORTHEAST WISCONSIN VTAE DISTRICT

Parcel Total:	\$457.97
---------------	----------

LEGAL DESCRIPTION: T38 R21-E S26 GOV LOT 1	PARCEL NO: 020-00974.000	CONTROL NO: 122807
--	--------------------------	--------------------

7.15	\$9,265.65	0.62155963	\$5,759.16	
------	------------	------------	------------	--

0	\$0.00	STAT	999999	STATE OF WISCONSIN
0.00422360	\$24.32	CNTY	38	MARINETTE COUNTY
0.00123050	\$7.09	MUNI	38020	TOWN OF NIAGARA
0.010933	\$62.96	REG	383969	SCH D OF NIAGARA
0.00077970	\$4.49	VTAE	001300	NORTHEAST WISCONSIN VTAE DISTRICT

Parcel Total:	\$98.86
---------------	---------

File Number Total:	\$34,069.92
--------------------	-------------



# State of Wisconsin / Department of Natural Resources

Tony Evers , Governor

, Secretary

2/5/2025

## Chapter 70.114 - Aids Payment Worksheet For Tax Year 2024(Payment Year 2025) - Payment Due January 31, 2025

3811 of 7093

FILE NO: PR 40153 *		DATE OF PURCHASE: 02/12/2013		GRANTOR: Clark S Nelson	
LEGAL DESCRIPTION: T38 R21-E S27 GOV LOT 2		PARCEL NO: 020-00976.000		CONTROL NO: 124692	
45.85	\$142,730.83	0.62155963	\$88,715.72		
		0	\$0.00	STAT 999999	STATE OF WISCONSIN
		0.00422360	\$374.70	CNTY 38	MARINETTE COUNTY
		0.00123050	\$109.16	MUNI 38020	TOWN OF NIAGARA
		0.010933	\$969.92	REG 383969	SCH D OF NIAGARA
		0.00077970	\$69.17	VTAE 001300	NORTHEAST WISCONSIN VTAE DISTRICT
		Parcel Total:	\$1,522.95		
		File Number Total:	\$1,522.95		
		Municipality Total:	\$35,592.87		



# State of Wisconsin / Department of Natural Resources

Tony Evers , Governor

, Secretary

2/5/2025

## Chapter 70.114 - Aids Payment Worksheet For Tax Year 2024(Payment Year 2025) - Payment Due January 31, 2025

3812 of 7093

DETAIL FOR TOWN OF PEMBINE, MARINETTE COUNTY

Acres	Est. Adjust. Purch. Price	Level of Assessment	Adjusted Local Value	Net Gen. Tax Rate	Calc. Aid Pay Amount	----- Taxing Jurisdiction ----- Type	Code	Description
FILE NO: NF 780 *			DATE OF PURCHASE: 02/28/2002			GRANTOR: MARINETTE COUNTY		
LEGAL DESCRIPTION: T36 R20-E S03 PT OF NWSW			PARCEL NO: 22-0088.005			CONTROL NO: 87047		
2.65	\$29,992.96	0.98667370	\$29,593.26					
				0	\$0.00	STAT	999999	STATE OF WISCONSIN
				0.002651	\$78.45	CNTY	38	MARINETTE COUNTY
				0.00128190	\$37.94	MUNI	38022	TOWN OF PEMBINE
				0.00651920	\$192.92	REG	384263	SCH D OF BEECHER-DUNBAR-PEMBINE
				0.00048940	\$14.48	VTAE	001300	NORTHEAST WISCONSIN VTAE DISTRICT
<b>Parcel Total:</b>					<b>\$323.79</b>			

File Number Total: \$323.79

FILE NO: O 98 *			DATE OF PURCHASE: 10/11/2000			GRANTOR: THE CONSERVATION FUND		
LEGAL DESCRIPTION: T37 R21-E S24 PT GV LT 4			PARCEL NO: 022-01536.000			CONTROL NO: 79460		
23.28	\$41,819.17	0.98667370	\$41,261.87					
				0	\$0.00	STAT	999999	STATE OF WISCONSIN
				0.002651	\$109.39	CNTY	38	MARINETTE COUNTY
				0.00128190	\$52.89	MUNI	38022	TOWN OF PEMBINE
				0.00651920	\$268.99	REG	384263	SCH D OF BEECHER-DUNBAR-PEMBINE
				0.00048940	\$20.19	VTAE	001300	NORTHEAST WISCONSIN VTAE DISTRICT
<b>Parcel Total:</b>					<b>\$451.46</b>			





# State of Wisconsin / Department of Natural Resources

Tony Evers , Governor

, Secretary

2/5/2025

## Chapter 70.114 - Aids Payment Worksheet For Tax Year 2024(Payment Year 2025) - Payment Due January 31, 2025

3813 of 7093

LEGAL DESCRIPTION: T37 R21-E S24 PT GV LT 6				PARCEL NO: 022-01538.000				CONTROL NO: 79461	
34.22	\$70,511.24	0.98667370	\$69,571.59	0	\$0.00	STAT	999999	STATE OF WISCONSIN	
		0.002651	\$184.43			CNTY	38	MARINETTE COUNTY	
		0.00128190	\$89.18			MUNI	38022	TOWN OF PEMBINE	
		0.00651920	\$453.55			REG	384263	SCH D OF BEECHER-DUNBAR-PEMBINE	
		0.00048940	\$34.05			VTAE	001300	NORTHEAST WISCONSIN VTAE DISTRICT	
Parcel Total:					\$761.21				

LEGAL DESCRIPTION: T37 R21-E S25 PT GV LT 1				PARCEL NO: 022-01540.000				CONTROL NO: 79462	
25.21	\$49,695.42	0.98667370	\$49,033.17	0	\$0.00	STAT	999999	STATE OF WISCONSIN	
		0.002651	\$129.99			CNTY	38	MARINETTE COUNTY	
		0.00128190	\$62.86			MUNI	38022	TOWN OF PEMBINE	
		0.00651920	\$319.66			REG	384263	SCH D OF BEECHER-DUNBAR-PEMBINE	
		0.00048940	\$24.00			VTAE	001300	NORTHEAST WISCONSIN VTAE DISTRICT	
Parcel Total:					\$536.51				

LEGAL DESCRIPTION: T37 R21-E S25 GOV LOT 2				PARCEL NO: 022-01542.000				CONTROL NO: 79463	
29.35	\$57,196.62	0.98667370	\$56,434.40	0	\$0.00	STAT	999999	STATE OF WISCONSIN	
		0.002651	\$149.61			CNTY	38	MARINETTE COUNTY	
		0.00128190	\$72.34			MUNI	38022	TOWN OF PEMBINE	
		0.00651920	\$367.91			REG	384263	SCH D OF BEECHER-DUNBAR-PEMBINE	
		0.00048940	\$27.62			VTAE	001300	NORTHEAST WISCONSIN VTAE DISTRICT	
Parcel Total:					\$617.48				



# State of Wisconsin / Department of Natural Resources

Tony Evers , Governor

, Secretary

2/5/2025

## Chapter 70.114 - Aids Payment Worksheet For Tax Year 2024(Payment Year 2025) - Payment Due January 31, 2025

3814 of 7093

LEGAL DESCRIPTION: T37 R21-E S25 GOV LOT 3				PARCEL NO: 022-01543.000			CONTROL NO: 79464		
32.32	\$63,947.69	0.98667370	\$63,095.51	0	\$0.00	STAT	999999	STATE OF WISCONSIN	
				0.002651	\$167.27	CNTY	38	MARINETTE COUNTY	
				0.00128190	\$80.88	MUNI	38022	TOWN OF PEMBINE	
				0.00651920	\$411.33	REG	384263	SCH D OF BEECHER-DUNBAR-PEMBINE	
				0.00048940	\$30.88	VTAE	001300	NORTHEAST WISCONSIN VTAE DISTRICT	
Parcel Total:					\$690.36				

LEGAL DESCRIPTION: T37 R21-E S25 GOV LOT 4				PARCEL NO: 022-01544.000			CONTROL NO: 79465		
35.8	\$67,885.82	0.98667370	\$66,981.15	0	\$0.00	STAT	999999	STATE OF WISCONSIN	
				0.002651	\$177.57	CNTY	38	MARINETTE COUNTY	
				0.00128190	\$85.86	MUNI	38022	TOWN OF PEMBINE	
				0.00651920	\$436.66	REG	384263	SCH D OF BEECHER-DUNBAR-PEMBINE	
				0.00048940	\$32.78	VTAE	001300	NORTHEAST WISCONSIN VTAE DISTRICT	
Parcel Total:					\$732.87				

LEGAL DESCRIPTION: T37 R21-E S25 SWNW				PARCEL NO: 0221545.000			CONTROL NO: 79466		
40	\$71,261.36	0.98667370	\$70,311.71	0	\$0.00	STAT	999999	STATE OF WISCONSIN	
				0.002651	\$186.40	CNTY	38	MARINETTE COUNTY	
				0.00128190	\$90.13	MUNI	38022	TOWN OF PEMBINE	
				0.00651920	\$458.37	REG	384263	SCH D OF BEECHER-DUNBAR-PEMBINE	
				0.00048940	\$34.41	VTAE	001300	NORTHEAST WISCONSIN VTAE DISTRICT	
Parcel Total:					\$769.31				



# State of Wisconsin / Department of Natural Resources

Tony Evers , Governor

, Secretary

2/5/2025

## Chapter 70.114 - Aids Payment Worksheet For Tax Year 2024(Payment Year 2025) - Payment Due January 31, 2025

3815 of 7093

LEGAL DESCRIPTION: T37 R21-E S25 NESW				PARCEL NO: 022-01546.000				CONTROL NO: 79467	
40	\$74,261.84	0.98667370	\$73,272.20	0	\$0.00	STAT	999999	STATE OF WISCONSIN	
				0.002651	\$194.24	CNTY	38	MARINETTE COUNTY	
				0.00128190	\$93.93	MUNI	38022	TOWN OF PEMBINE	
				0.00651920	\$477.67	REG	384263	SCH D OF BEECHER-DUNBAR-PEMBINE	
				0.00048940	\$35.86	VTAE	001300	NORTHEAST WISCONSIN VTAE DISTRICT	
Parcel Total:				\$801.70					

LEGAL DESCRIPTION: T37 R21-E S25 NWSW				PARCEL NO: 022-01547.000				CONTROL NO: 79468	
40	\$75,011.96	0.98667370	\$74,012.33	0	\$0.00	STAT	999999	STATE OF WISCONSIN	
				0.002651	\$196.21	CNTY	38	MARINETTE COUNTY	
				0.00128190	\$94.88	MUNI	38022	TOWN OF PEMBINE	
				0.00651920	\$482.50	REG	384263	SCH D OF BEECHER-DUNBAR-PEMBINE	
				0.00048940	\$36.22	VTAE	001300	NORTHEAST WISCONSIN VTAE DISTRICT	
Parcel Total:				\$809.81					

LEGAL DESCRIPTION: T37 R21-E S25 SWSW				PARCEL NO: 022-01548.000				CONTROL NO: 79469	
40	\$75,011.96	0.98667370	\$74,012.33	0	\$0.00	STAT	999999	STATE OF WISCONSIN	
				0.002651	\$196.21	CNTY	38	MARINETTE COUNTY	
				0.00128190	\$94.88	MUNI	38022	TOWN OF PEMBINE	
				0.00651920	\$482.50	REG	384263	SCH D OF BEECHER-DUNBAR-PEMBINE	
				0.00048940	\$36.22	VTAE	001300	NORTHEAST WISCONSIN VTAE DISTRICT	
Parcel Total:				\$809.81					



# State of Wisconsin / Department of Natural Resources

Tony Evers , Governor

, Secretary

2/5/2025

## Chapter 70.114 - Aids Payment Worksheet For Tax Year 2024(Payment Year 2025) - Payment Due January 31, 2025

3816 of 7093

LEGAL DESCRIPTION: T37 R21-E S25 SWSE	PARCEL NO: 022-01550.000	CONTROL NO: 79470
---------------------------------------	--------------------------	-------------------

40	\$75,011.96	0.98667370	\$74,012.33
----	-------------	------------	-------------

0	\$0.00	STAT	999999	STATE OF WISCONSIN
0.002651	\$196.21	CNTY	38	MARINETTE COUNTY
0.00128190	\$94.88	MUNI	38022	TOWN OF PEMBINE
0.00651920	\$482.50	REG	384263	SCH D OF BEECHER-DUNBAR-PEMBINE
0.00048940	\$36.22	VTAE	001300	NORTHEAST WISCONSIN VTAE DISTRICT

Parcel Total:	\$809.81
---------------	----------

LEGAL DESCRIPTION: T37 R21-E S36 NENE	PARCEL NO: 022-01728.000	CONTROL NO: 79471
---------------------------------------	--------------------------	-------------------

40	\$74,636.90	0.98667370	\$73,642.26
----	-------------	------------	-------------

0	\$0.00	STAT	999999	STATE OF WISCONSIN
0.002651	\$195.23	CNTY	38	MARINETTE COUNTY
0.00128190	\$94.40	MUNI	38022	TOWN OF PEMBINE
0.00651920	\$480.09	REG	384263	SCH D OF BEECHER-DUNBAR-PEMBINE
0.00048940	\$36.04	VTAE	001300	NORTHEAST WISCONSIN VTAE DISTRICT

Parcel Total:	\$805.76
---------------	----------

LEGAL DESCRIPTION: T37 R21-E S36 NWNE	PARCEL NO: 022-01729.000	CONTROL NO: 79472
---------------------------------------	--------------------------	-------------------

40	\$73,136.66	0.98667370	\$72,162.02
----	-------------	------------	-------------

0	\$0.00	STAT	999999	STATE OF WISCONSIN
0.002651	\$191.30	CNTY	38	MARINETTE COUNTY
0.00128190	\$92.50	MUNI	38022	TOWN OF PEMBINE
0.00651920	\$470.44	REG	384263	SCH D OF BEECHER-DUNBAR-PEMBINE
0.00048940	\$35.32	VTAE	001300	NORTHEAST WISCONSIN VTAE DISTRICT

Parcel Total:	\$789.56
---------------	----------



# State of Wisconsin / Department of Natural Resources

Tony Evers , Governor

, Secretary

2/5/2025

## Chapter 70.114 - Aids Payment Worksheet For Tax Year 2024(Payment Year 2025) - Payment Due January 31, 2025

3817 of 7093

LEGAL DESCRIPTION: T37 R21-E S25 SESW	PARCEL NO: 022-01549.000	CONTROL NO: 79473
---------------------------------------	--------------------------	-------------------

40	\$75,011.96	0.98667370	\$74,012.33	
----	-------------	------------	-------------	--

0	\$0.00	STAT	999999	STATE OF WISCONSIN
0.002651	\$196.21	CNTY	38	MARINETTE COUNTY
0.00128190	\$94.88	MUNI	38022	TOWN OF PEMBINE
0.00651920	\$482.50	REG	384263	SCH D OF BEECHER-DUNBAR-PEMBINE
0.00048940	\$36.22	VTAE	001300	NORTHEAST WISCONSIN VTAE DISTRICT

Parcel Total:	\$809.81
---------------	----------

LEGAL DESCRIPTION: T37 R22-E S30 GOV LOT 1	PARCEL NO: 022-01754.000	CONTROL NO: 79474
--	--------------------------	-------------------

9.3	\$18,940.52	0.98667370	\$18,688.11	
-----	-------------	------------	-------------	--

0	\$0.00	STAT	999999	STATE OF WISCONSIN
0.002651	\$49.54	CNTY	38	MARINETTE COUNTY
0.00128190	\$23.96	MUNI	38022	TOWN OF PEMBINE
0.00651920	\$121.83	REG	384263	SCH D OF BEECHER-DUNBAR-PEMBINE
0.00048940	\$9.15	VTAE	001300	NORTHEAST WISCONSIN VTAE DISTRICT

Parcel Total:	\$204.48
---------------	----------

LEGAL DESCRIPTION: T37 R22-E S31 GOV LOT 1	PARCEL NO: 022-01755.000	CONTROL NO: 79475
--	--------------------------	-------------------

34.85	\$66,948.17	0.98667370	\$66,056.00	
-------	-------------	------------	-------------	--

0	\$0.00	STAT	999999	STATE OF WISCONSIN
0.002651	\$175.11	CNTY	38	MARINETTE COUNTY
0.00128190	\$84.68	MUNI	38022	TOWN OF PEMBINE
0.00651920	\$430.63	REG	384263	SCH D OF BEECHER-DUNBAR-PEMBINE
0.00048940	\$32.33	VTAE	001300	NORTHEAST WISCONSIN VTAE DISTRICT

Parcel Total:	\$722.75
---------------	----------



# State of Wisconsin / Department of Natural Resources

Tony Evers , Governor

, Secretary

2/5/2025

## Chapter 70.114 - Aids Payment Worksheet For Tax Year 2024(Payment Year 2025) - Payment Due January 31, 2025

3818 of 7093

LEGAL DESCRIPTION: T37 R22-E S31 GOV LOT 2	PARCEL NO: 022-01756.000	CONTROL NO: 79476
--	--------------------------	-------------------

49.33	\$93,764.95	0.98667370	\$92,515.41
-------	-------------	------------	-------------

0	\$0.00	STAT	999999	STATE OF WISCONSIN
0.002651	\$245.26	CNTY	38	MARINETTE COUNTY
0.00128190	\$118.60	MUNI	38022	TOWN OF PEMBINE
0.00651920	\$603.12	REG	384263	SCH D OF BEECHER-DUNBAR-PEMBINE
0.00048940	\$45.28	VTAE	001300	NORTHEAST WISCONSIN VTAE DISTRICT

Parcel Total:	\$1,012.26
---------------	------------

LEGAL DESCRIPTION: T37 R22-E S31 GOV LOT 3	PARCEL NO: 022-01757.000	CONTROL NO: 79477
--	--------------------------	-------------------

64.25	\$120,394.19	0.98667370	\$118,789.78
-------	--------------	------------	--------------

0	\$0.00	STAT	999999	STATE OF WISCONSIN
0.002651	\$314.91	CNTY	38	MARINETTE COUNTY
0.00128190	\$152.28	MUNI	38022	TOWN OF PEMBINE
0.00651920	\$774.41	REG	384263	SCH D OF BEECHER-DUNBAR-PEMBINE
0.00048940	\$58.14	VTAE	001300	NORTHEAST WISCONSIN VTAE DISTRICT

Parcel Total:	\$1,299.74
---------------	------------

LEGAL DESCRIPTION: T37 R22-E S31 GOV LOT 4	PARCEL NO: 022-01758.000	CONTROL NO: 79478
--	--------------------------	-------------------

66.02	\$123,769.73	0.98667370	\$122,120.34
-------	--------------	------------	--------------

0	\$0.00	STAT	999999	STATE OF WISCONSIN
0.002651	\$323.74	CNTY	38	MARINETTE COUNTY
0.00128190	\$156.55	MUNI	38022	TOWN OF PEMBINE
0.00651920	\$796.12	REG	384263	SCH D OF BEECHER-DUNBAR-PEMBINE
0.00048940	\$59.77	VTAE	001300	NORTHEAST WISCONSIN VTAE DISTRICT

Parcel Total:	\$1,336.18
---------------	------------



# State of Wisconsin / Department of Natural Resources

Tony Evers , Governor

, Secretary

2/5/2025

## Chapter 70.114 - Aids Payment Worksheet For Tax Year 2024(Payment Year 2025) - Payment Due January 31, 2025

3819 of 7093

LEGAL DESCRIPTION: T37 R22-E S31 SWSW	PARCEL NO: 022-01759.000	CONTROL NO: 79479
---------------------------------------	--------------------------	-------------------

40	\$71,448.89	0.98667370	\$70,496.74	
----	-------------	------------	-------------	--

0	\$0.00	STAT	999999	STATE OF WISCONSIN
0.002651	\$186.89	CNTY	38	MARINETTE COUNTY
0.00128190	\$90.37	MUNI	38022	TOWN OF PEMBINE
0.00651920	\$459.58	REG	384263	SCH D OF BEECHER-DUNBAR-PEMBINE
0.00048940	\$34.50	VTAE	001300	NORTHEAST WISCONSIN VTAE DISTRICT

Parcel Total:	\$771.34
---------------	----------

LEGAL DESCRIPTION: T36 R22-E S05 SWSW	PARCEL NO: 022-00641.000	CONTROL NO: 79480
---------------------------------------	--------------------------	-------------------

40	\$75,011.96	0.98667370	\$74,012.33	
----	-------------	------------	-------------	--

0	\$0.00	STAT	999999	STATE OF WISCONSIN
0.002651	\$196.21	CNTY	38	MARINETTE COUNTY
0.00128190	\$94.88	MUNI	38022	TOWN OF PEMBINE
0.00651920	\$482.50	REG	384263	SCH D OF BEECHER-DUNBAR-PEMBINE
0.00048940	\$36.22	VTAE	001300	NORTHEAST WISCONSIN VTAE DISTRICT

Parcel Total:	\$809.81
---------------	----------

LEGAL DESCRIPTION: T36 R22-E S05 GOV LOT 1	PARCEL NO: 022-00638.000	CONTROL NO: 79481
--	--------------------------	-------------------

33.6	\$75,574.55	0.98667370	\$74,567.42	
------	-------------	------------	-------------	--

0	\$0.00	STAT	999999	STATE OF WISCONSIN
0.002651	\$197.68	CNTY	38	MARINETTE COUNTY
0.00128190	\$95.59	MUNI	38022	TOWN OF PEMBINE
0.00651920	\$486.12	REG	384263	SCH D OF BEECHER-DUNBAR-PEMBINE
0.00048940	\$36.50	VTAE	001300	NORTHEAST WISCONSIN VTAE DISTRICT

Parcel Total:	\$815.89
---------------	----------



# State of Wisconsin / Department of Natural Resources

Tony Evers , Governor

, Secretary

2/5/2025

## Chapter 70.114 - Aids Payment Worksheet For Tax Year 2024(Payment Year 2025) - Payment Due January 31, 2025

3820 of 7093

LEGAL DESCRIPTION: T36 R22-E S05 GOV LOT 2	PARCEL NO: 022-00639.000	CONTROL NO: 79482
--	--------------------------	-------------------

61.05    \$137,271.88    0.98667370    \$135,442.55

0	\$0.00	STAT	999999	STATE OF WISCONSIN
0.002651	\$359.06	CNTY	38	MARINETTE COUNTY
0.00128190	\$173.62	MUNI	38022	TOWN OF PEMBINE
0.00651920	\$882.97	REG	384263	SCH D OF BEECHER-DUNBAR-PEMBINE
0.00048940	\$66.29	VTAE	001300	NORTHEAST WISCONSIN VTAE DISTRICT

Parcel Total:                    \$1,481.94

LEGAL DESCRIPTION: T36 R22-E S05 GOV LOT 3	PARCEL NO: 022-00640.000	CONTROL NO: 79483
--	--------------------------	-------------------

38.1    \$85,701.16    0.98667370    \$84,559.08

0	\$0.00	STAT	999999	STATE OF WISCONSIN
0.002651	\$224.17	CNTY	38	MARINETTE COUNTY
0.00128190	\$108.40	MUNI	38022	TOWN OF PEMBINE
0.00651920	\$551.26	REG	384263	SCH D OF BEECHER-DUNBAR-PEMBINE
0.00048940	\$41.39	VTAE	001300	NORTHEAST WISCONSIN VTAE DISTRICT

Parcel Total:                    \$925.22

LEGAL DESCRIPTION: T36 R22-E S06 GOV LOT 1	PARCEL NO: 022-00642.000	CONTROL NO: 79484
--	--------------------------	-------------------

58.35    \$131,083.40    0.98667370    \$129,336.54

0	\$0.00	STAT	999999	STATE OF WISCONSIN
0.002651	\$342.87	CNTY	38	MARINETTE COUNTY
0.00128190	\$165.80	MUNI	38022	TOWN OF PEMBINE
0.00651920	\$843.17	REG	384263	SCH D OF BEECHER-DUNBAR-PEMBINE
0.00048940	\$63.30	VTAE	001300	NORTHEAST WISCONSIN VTAE DISTRICT

Parcel Total:                    \$1,415.14





# State of Wisconsin / Department of Natural Resources

Tony Evers , Governor

, Secretary

2/5/2025

## Chapter 70.114 - Aids Payment Worksheet For Tax Year 2024(Payment Year 2025) - Payment Due January 31, 2025

3821 of 7093

LEGAL DESCRIPTION: T36 R22-E S06 GOV LOT 2	PARCEL NO: 022-00643.000	CONTROL NO: 79485
--	--------------------------	-------------------

67.84    \$152,461.80    0.98667370    \$150,430.05

0	\$0.00	STAT	999999	STATE OF WISCONSIN
0.002651	\$398.79	CNTY	38	MARINETTE COUNTY
0.00128190	\$192.84	MUNI	38022	TOWN OF PEMBINE
0.00651920	\$980.68	REG	384263	SCH D OF BEECHER-DUNBAR-PEMBINE
0.00048940	\$73.62	VTAE	001300	NORTHEAST WISCONSIN VTAE DISTRICT

Parcel Total:                    \$1,645.93

LEGAL DESCRIPTION: T36 R22-E S06 NESE	PARCEL NO: 022-00653.000	CONTROL NO: 79486
---------------------------------------	--------------------------	-------------------

40    \$69,761.12    0.98667370    \$68,831.46

0	\$0.00	STAT	999999	STATE OF WISCONSIN
0.002651	\$182.47	CNTY	38	MARINETTE COUNTY
0.00128190	\$88.23	MUNI	38022	TOWN OF PEMBINE
0.00651920	\$448.72	REG	384263	SCH D OF BEECHER-DUNBAR-PEMBINE
0.00048940	\$33.69	VTAE	001300	NORTHEAST WISCONSIN VTAE DISTRICT

Parcel Total:                    \$753.11

LEGAL DESCRIPTION: T36 R22-E S06 SESE	PARCEL NO: 022-00656.000	CONTROL NO: 79487
---------------------------------------	--------------------------	-------------------

40    \$71,261.36    0.98667370    \$70,311.71

0	\$0.00	STAT	999999	STATE OF WISCONSIN
0.002651	\$186.40	CNTY	38	MARINETTE COUNTY
0.00128190	\$90.13	MUNI	38022	TOWN OF PEMBINE
0.00651920	\$458.37	REG	384263	SCH D OF BEECHER-DUNBAR-PEMBINE
0.00048940	\$34.41	VTAE	001300	NORTHEAST WISCONSIN VTAE DISTRICT

Parcel Total:                    \$769.31



# State of Wisconsin / Department of Natural Resources

Tony Evers , Governor

, Secretary

2/5/2025

## Chapter 70.114 - Aids Payment Worksheet For Tax Year 2024(Payment Year 2025) - Payment Due January 31, 2025

3822 of 7093

LEGAL DESCRIPTION: T36 R22-E S08 GOV LOT 1	PARCEL NO: 022-00673.000	CONTROL NO: 79488
--	--------------------------	-------------------

36.08	\$81,200.44	0.98667370	\$80,118.34
-------	-------------	------------	-------------

0	\$0.00	STAT	999999	STATE OF WISCONSIN
0.002651	\$212.39	CNTY	38	MARINETTE COUNTY
0.00128190	\$102.70	MUNI	38022	TOWN OF PEMBINE
0.00651920	\$522.31	REG	384263	SCH D OF BEECHER-DUNBAR-PEMBINE
0.00048940	\$39.21	VTAE	001300	NORTHEAST WISCONSIN VTAE DISTRICT

Parcel Total:	\$876.61
---------------	----------

LEGAL DESCRIPTION: T36 R22-E S08 GOV LOT 2	PARCEL NO: 022-00674.000	CONTROL NO: 79489
--	--------------------------	-------------------

42.15	\$94,702.60	0.98667370	\$93,440.56
-------	-------------	------------	-------------

0	\$0.00	STAT	999999	STATE OF WISCONSIN
0.002651	\$247.71	CNTY	38	MARINETTE COUNTY
0.00128190	\$119.78	MUNI	38022	TOWN OF PEMBINE
0.00651920	\$609.16	REG	384263	SCH D OF BEECHER-DUNBAR-PEMBINE
0.00048940	\$45.73	VTAE	001300	NORTHEAST WISCONSIN VTAE DISTRICT

Parcel Total:	\$1,022.38
---------------	------------

LEGAL DESCRIPTION: T36 R22-E S08 GOV LOT 3	PARCEL NO: 022-00675.000	CONTROL NO: 79490
--	--------------------------	-------------------

53.4	\$120,019.13	0.98667370	\$118,419.72
------	--------------	------------	--------------

0	\$0.00	STAT	999999	STATE OF WISCONSIN
0.002651	\$313.93	CNTY	38	MARINETTE COUNTY
0.00128190	\$151.80	MUNI	38022	TOWN OF PEMBINE
0.00651920	\$772.00	REG	384263	SCH D OF BEECHER-DUNBAR-PEMBINE
0.00048940	\$57.96	VTAE	001300	NORTHEAST WISCONSIN VTAE DISTRICT

Parcel Total:	\$1,295.69
---------------	------------



# State of Wisconsin / Department of Natural Resources

Tony Evers , Governor

, Secretary

2/5/2025

## Chapter 70.114 - Aids Payment Worksheet For Tax Year 2024(Payment Year 2025) - Payment Due January 31, 2025

3823 of 7093

LEGAL DESCRIPTION: T36 R22-E S08 GOV LOT 4	PARCEL NO: 022-00676.000	CONTROL NO: 79491
--	--------------------------	-------------------

54	\$131,458.45	0.98667370	\$129,706.60	
----	--------------	------------	--------------	--

0	\$0.00	STAT	999999	STATE OF WISCONSIN
0.002651	\$343.85	CNTY	38	MARINETTE COUNTY
0.00128190	\$166.27	MUNI	38022	TOWN OF PEMBINE
0.00651920	\$845.58	REG	384263	SCH D OF BEECHER-DUNBAR-PEMBINE
0.00048940	\$63.48	VTAE	001300	NORTHEAST WISCONSIN VTAE DISTRICT

Parcel Total:	\$1,419.18
---------------	------------

LEGAL DESCRIPTION: T36 R22-E S08 NENW	PARCEL NO: 022-00677.000	CONTROL NO: 79492
---------------------------------------	--------------------------	-------------------

40	\$71,261.36	0.98667370	\$70,311.71	
----	-------------	------------	-------------	--

0	\$0.00	STAT	999999	STATE OF WISCONSIN
0.002651	\$186.40	CNTY	38	MARINETTE COUNTY
0.00128190	\$90.13	MUNI	38022	TOWN OF PEMBINE
0.00651920	\$458.37	REG	384263	SCH D OF BEECHER-DUNBAR-PEMBINE
0.00048940	\$34.41	VTAE	001300	NORTHEAST WISCONSIN VTAE DISTRICT

Parcel Total:	\$769.31
---------------	----------

LEGAL DESCRIPTION: T36 R22-E S08 NWNW	PARCEL NO: 022-00678.000	CONTROL NO: 79493
---------------------------------------	--------------------------	-------------------

40	\$70,511.24	0.98667370	\$69,571.59	
----	-------------	------------	-------------	--

0	\$0.00	STAT	999999	STATE OF WISCONSIN
0.002651	\$184.43	CNTY	38	MARINETTE COUNTY
0.00128190	\$89.18	MUNI	38022	TOWN OF PEMBINE
0.00651920	\$453.55	REG	384263	SCH D OF BEECHER-DUNBAR-PEMBINE
0.00048940	\$34.05	VTAE	001300	NORTHEAST WISCONSIN VTAE DISTRICT

Parcel Total:	\$761.21
---------------	----------



# State of Wisconsin / Department of Natural Resources

Tony Evers , Governor

, Secretary

2/5/2025

## Chapter 70.114 - Aids Payment Worksheet For Tax Year 2024(Payment Year 2025) - Payment Due January 31, 2025

3824 of 7093

LEGAL DESCRIPTION: T36 R22-E S08 SWNW	PARCEL NO: 022-00679.000	CONTROL NO: 79494
---------------------------------------	--------------------------	-------------------

40     \$71,261.36     0.98667370     \$70,311.71

0	\$0.00	STAT	999999	STATE OF WISCONSIN
0.002651	\$186.40	CNTY	38	MARINETTE COUNTY
0.00128190	\$90.13	MUNI	38022	TOWN OF PEMBINE
0.00651920	\$458.37	REG	384263	SCH D OF BEECHER-DUNBAR-PEMBINE
0.00048940	\$34.41	VTAE	001300	NORTHEAST WISCONSIN VTAE DISTRICT

Parcel Total:     \$769.31

LEGAL DESCRIPTION: T36 R22-E S08 SENW	PARCEL NO: 022-00680.000	CONTROL NO: 79495
---------------------------------------	--------------------------	-------------------

40     \$71,261.36     0.98667370     \$70,311.71

0	\$0.00	STAT	999999	STATE OF WISCONSIN
0.002651	\$186.40	CNTY	38	MARINETTE COUNTY
0.00128190	\$90.13	MUNI	38022	TOWN OF PEMBINE
0.00651920	\$458.37	REG	384263	SCH D OF BEECHER-DUNBAR-PEMBINE
0.00048940	\$34.41	VTAE	001300	NORTHEAST WISCONSIN VTAE DISTRICT

Parcel Total:     \$769.31

LEGAL DESCRIPTION: T36 R22-E S08 NESW	PARCEL NO: 022-00681.000	CONTROL NO: 79496
---------------------------------------	--------------------------	-------------------

40     \$71,261.36     0.98667370     \$70,311.71

0	\$0.00	STAT	999999	STATE OF WISCONSIN
0.002651	\$186.40	CNTY	38	MARINETTE COUNTY
0.00128190	\$90.13	MUNI	38022	TOWN OF PEMBINE
0.00651920	\$458.37	REG	384263	SCH D OF BEECHER-DUNBAR-PEMBINE
0.00048940	\$34.41	VTAE	001300	NORTHEAST WISCONSIN VTAE DISTRICT

Parcel Total:     \$769.31



# State of Wisconsin / Department of Natural Resources

Tony Evers , Governor

, Secretary

2/5/2025

## Chapter 70.114 - Aids Payment Worksheet For Tax Year 2024(Payment Year 2025) - Payment Due January 31, 2025

3825 of 7093

LEGAL DESCRIPTION: T36 R22-E S08 SWSW	PARCEL NO: 022-00683.000	CONTROL NO: 79497
---------------------------------------	--------------------------	-------------------

40	\$71,261.36	0.98667370	\$70,311.71
----	-------------	------------	-------------

0	\$0.00	STAT	999999	STATE OF WISCONSIN
0.002651	\$186.40	CNTY	38	MARINETTE COUNTY
0.00128190	\$90.13	MUNI	38022	TOWN OF PEMBINE
0.00651920	\$458.37	REG	384263	SCH D OF BEECHER-DUNBAR-PEMBINE
0.00048940	\$34.41	VTAE	001300	NORTHEAST WISCONSIN VTAE DISTRICT

Parcel Total:	\$769.31
---------------	----------

LEGAL DESCRIPTION: T36 R22-E S08 SESW	PARCEL NO: 022-00684.000	CONTROL NO: 79498
---------------------------------------	--------------------------	-------------------

40	\$68,073.35	0.98667370	\$67,166.18
----	-------------	------------	-------------

0	\$0.00	STAT	999999	STATE OF WISCONSIN
0.002651	\$178.06	CNTY	38	MARINETTE COUNTY
0.00128190	\$86.10	MUNI	38022	TOWN OF PEMBINE
0.00651920	\$437.87	REG	384263	SCH D OF BEECHER-DUNBAR-PEMBINE
0.00048940	\$32.87	VTAE	001300	NORTHEAST WISCONSIN VTAE DISTRICT

Parcel Total:	\$734.90
---------------	----------

File Number Total:	\$34,115.08
--------------------	-------------



# State of Wisconsin / Department of Natural Resources

Tony Evers , Governor

, Secretary

2/5/2025

## Chapter 70.114 - Aids Payment Worksheet For Tax Year 2024(Payment Year 2025) - Payment Due January 31, 2025

3826 of 7093

FILE NO: PR 40095 *				DATE OF PURCHASE: 12/20/2010				GRANTOR: WE Energies			
LEGAL DESCRIPTION: T37 R21-E S24 GOV LOT 1				PARCEL NO: 022-01533.000				CONTROL NO: 122795			
56.46	\$73,166.37	0.98667370	\$72,191.33								
				0	\$0.00	STAT	999999	STATE OF WISCONSIN			
				0.002651	\$191.38	CNTY	38	MARINETTE COUNTY			
				0.00128190	\$92.54	MUNI	38022	TOWN OF PEMBINE			
				0.00651920	\$470.63	REG	384263	SCH D OF BEECHER-DUNBAR-PEMBINE			
				0.00048940	\$35.33	VTAE	001300	NORTHEAST WISCONSIN VTAE DISTRICT			
Parcel Total:					\$789.88						

LEGAL DESCRIPTION: T37 R21-E S24 GOV LOT 2				PARCEL NO: 022-01534.000				CONTROL NO: 122796			
39.65	\$51,382.33	0.98667370	\$50,697.59								
				0	\$0.00	STAT	999999	STATE OF WISCONSIN			
				0.002651	\$134.40	CNTY	38	MARINETTE COUNTY			
				0.00128190	\$64.99	MUNI	38022	TOWN OF PEMBINE			
				0.00651920	\$330.51	REG	384263	SCH D OF BEECHER-DUNBAR-PEMBINE			
				0.00048940	\$24.81	VTAE	001300	NORTHEAST WISCONSIN VTAE DISTRICT			
Parcel Total:					\$554.71						



# State of Wisconsin / Department of Natural Resources

Tony Evers , Governor

, Secretary

2/5/2025

## Chapter 70.114 - Aids Payment Worksheet For Tax Year 2024(Payment Year 2025) - Payment Due January 31, 2025

3827 of 7093

LEGAL DESCRIPTION: T37 R21-E S24 GOV LOT 3	PARCEL NO: 022-01535.000	CONTROL NO: 122797
--	--------------------------	--------------------

44.62	\$57,822.94	0.98667370	\$57,052.37
-------	-------------	------------	-------------

0	\$0.00	STAT	999999	STATE OF WISCONSIN
0.002651	\$151.25	CNTY	38	MARINETTE COUNTY
0.00128190	\$73.14	MUNI	38022	TOWN OF PEMBINE
0.00651920	\$371.93	REG	384263	SCH D OF BEECHER-DUNBAR-PEMBINE
0.00048940	\$27.92	VTAE	001300	NORTHEAST WISCONSIN VTAE DISTRICT

Parcel Total:	\$624.24
---------------	----------

LEGAL DESCRIPTION: T37 R21-E S24 GOV LOT 5	PARCEL NO: 022-01537.000	CONTROL NO: 122798
--	--------------------------	--------------------

37.31	\$48,349.93	0.98667370	\$47,705.60
-------	-------------	------------	-------------

0	\$0.00	STAT	999999	STATE OF WISCONSIN
0.002651	\$126.47	CNTY	38	MARINETTE COUNTY
0.00128190	\$61.15	MUNI	38022	TOWN OF PEMBINE
0.00651920	\$311.00	REG	384263	SCH D OF BEECHER-DUNBAR-PEMBINE
0.00048940	\$23.35	VTAE	001300	NORTHEAST WISCONSIN VTAE DISTRICT

Parcel Total:	\$521.97
---------------	----------

LEGAL DESCRIPTION: T37 R21-E S24 PT OF NWNW	PARCEL NO: 022-01539.000	CONTROL NO: 122799
---	--------------------------	--------------------

34.99	\$45,343.45	0.98667370	\$44,739.19
-------	-------------	------------	-------------

0	\$0.00	STAT	999999	STATE OF WISCONSIN
0.002651	\$118.60	CNTY	38	MARINETTE COUNTY
0.00128190	\$57.35	MUNI	38022	TOWN OF PEMBINE
0.00651920	\$291.66	REG	384263	SCH D OF BEECHER-DUNBAR-PEMBINE
0.00048940	\$21.90	VTAE	001300	NORTHEAST WISCONSIN VTAE DISTRICT

Parcel Total:	\$489.51
---------------	----------



# State of Wisconsin / Department of Natural Resources

Tony Evers , Governor

, Secretary

2/5/2025

## Chapter 70.114 - Aids Payment Worksheet For Tax Year 2024(Payment Year 2025) - Payment Due January 31, 2025

3828 of 7093

LEGAL DESCRIPTION: T37 R22-E S19 GOV LOT 1				PARCEL NO: 022-01753.000				CONTROL NO: 122800	
21.58	\$27,965.47	0.98667370	\$27,592.79	0	\$0.00	STAT	999999	STATE OF WISCONSIN	
				0.002651	\$73.15	CNTY	38	MARINETTE COUNTY	
				0.00128190	\$35.37	MUNI	38022	TOWN OF PEMBINE	
				0.00651920	\$179.88	REG	384263	SCH D OF BEECHER-DUNBAR-PEMBINE	
				0.00048940	\$13.50	VTAE	001300	NORTHEAST WISCONSIN VTAE DISTRICT	
Parcel Total:					\$301.90				

LEGAL DESCRIPTION: T37 R21-E S24 PT OF SENW				PARCEL NO:				CONTROL NO: 122808	
12	\$15,550.77	0.98667370	\$15,343.53	0	\$0.00	STAT	999999	STATE OF WISCONSIN	
				0.002651	\$40.68	CNTY	38	MARINETTE COUNTY	
				0.00128190	\$19.67	MUNI	38022	TOWN OF PEMBINE	
				0.00651920	\$100.03	REG	384263	SCH D OF BEECHER-DUNBAR-PEMBINE	
				0.00048940	\$7.51	VTAE	001300	NORTHEAST WISCONSIN VTAE DISTRICT	
Parcel Total:					\$167.89				

LEGAL DESCRIPTION: T37 R21-E S24 PT OF SWNE				PARCEL NO:				CONTROL NO: 122809	
2.46	\$3,187.91	0.98667370	\$3,145.42	0	\$0.00	STAT	999999	STATE OF WISCONSIN	
				0.002651	\$8.34	CNTY	38	MARINETTE COUNTY	
				0.00128190	\$4.03	MUNI	38022	TOWN OF PEMBINE	
				0.00651920	\$20.51	REG	384263	SCH D OF BEECHER-DUNBAR-PEMBINE	
				0.00048940	\$1.54	VTAE	001300	NORTHEAST WISCONSIN VTAE DISTRICT	
Parcel Total:					\$34.42				





# State of Wisconsin / Department of Natural Resources

Tony Evers , Governor

, Secretary

2/5/2025

## Chapter 70.114 - Aids Payment Worksheet For Tax Year 2024(Payment Year 2025) - Payment Due January 31, 2025

3829 of 7093

File Number Total: \$3,484.52

FILE NO: WR 70023 \*

DATE OF PURCHASE: 11/17/2009

GRANTOR: Marinette County

LEGAL DESCRIPTION: T36 R22-E S08 NWSW

PARCEL NO:

CONTROL NO: 112360

40 \$77,948.37 0.98667370 \$76,909.61

0 \$0.00 STAT 999999 STATE OF WISCONSIN

0.002651 \$203.89 CNTY 38 MARINETTE COUNTY

0.00128190 \$98.59 MUNI 38022 TOWN OF PEMBINE

0.00651920 \$501.39 REG 384263 SCH D OF BEECHER-DUNBAR-PEMBINE

0.00048940 \$37.64 VTAE 001300 NORTHEAST WISCONSIN VTAE DISTRICT

Parcel Total: \$841.51

File Number Total: \$841.51

Municipality Total: \$38,764.90



**State of Wisconsin / Department of Natural Resources**

Tony Evers , Governor

, Secretary

2/5/2025

**Chapter 70.114 - Aids Payment Worksheet For Tax Year 2024(Payment Year 2025) - Payment Due  
January 31, 2025**

3830 of 7093

DETAIL FOR TOWN OF PESHTIGO, MARINETTE COUNTY

Acres	Est. Adjust. Purch. Price	Level of Assessment	Adjusted Local Value	Net Gen. Tax Rate	Calc. Aid Pay Amount	----- Taxing Jurisdiction -----		
						Type	Code	Description
FILE NO: FM 10501 *			DATE OF PURCHASE: 12/28/1993			GRANTOR: THOMAS PLYM, ET AL		
LEGAL DESCRIPTION: T30 R23-E S25 PT NWSE-LOT 1			PARCEL NO: 72034			CONTROL NO: 137007		
18.07	\$7,225.66	0.62038257	\$4,482.68					
				0	\$0.00	STAT	999999	STATE OF WISCONSIN
				0.00453330	\$20.32	CNTY	38	MARINETTE COUNTY
				0.00071270	\$3.19	MUNI	38024	TOWN OF PESHTIGO
				0.00983450	\$44.08	REG	383311	SCH D OF MARINETTE
				0.000837	\$3.75	VTAE	001300	NORTHEAST WISCONSIN VTAE DISTRICT
Parcel Total:					\$71.34			

File Number Total: \$71.34

FILE NO: NA 486 *			DATE OF PURCHASE: 06/27/1992			GRANTOR: DONALD WAUGUS		
LEGAL DESCRIPTION: T29 R23-E S09 PT GV LT 3			PARCEL NO: 024-00206-000			CONTROL NO: 70329		
7	\$12,524.76	0.62038257	\$7,770.14					
				0	\$0.00	STAT	999999	STATE OF WISCONSIN
				0.00453330	\$35.22	CNTY	38	MARINETTE COUNTY
				0.00071270	\$5.54	MUNI	38024	TOWN OF PESHTIGO
				0.01070480	\$83.18	REG	384305	SCH D OF PESHTIGO
				0.000837	\$6.50	VTAE	001300	NORTHEAST WISCONSIN VTAE DISTRICT
Parcel Total:					\$130.44			

File Number Total: \$130.44



# State of Wisconsin / Department of Natural Resources

Tony Evers , Governor

, Secretary

2/5/2025

## Chapter 70.114 - Aids Payment Worksheet For Tax Year 2024(Payment Year 2025) - Payment Due January 31, 2025

3831 of 7093

FILE NO: NA 549 *		DATE OF PURCHASE: 07/11/1995			GRANTOR: DONALD J BLOCH ET AL		
LEGAL DESCRIPTION: T29 R23-E S10 NWNE				PARCEL NO: 24-00229-000		CONTROL NO: 75595	
40	\$81,821.91	0.62038257	\$50,760.88				
		0	\$0.00	STAT	999999	STATE OF WISCONSIN	
		0.00453330	\$230.11	CNTY	38	MARINETTE COUNTY	
		0.00071270	\$36.18	MUNI	38024	TOWN OF PESHTIGO	
		0.01070480	\$543.38	REG	384305	SCH D OF PESHTIGO	
		0.000837	\$42.48	VTAE	001300	NORTHEAST WISCONSIN VTAE DISTRICT	
Parcel Total:			\$852.15				

LEGAL DESCRIPTION: T29 R23-E S10 GOV LOT 2		PARCEL NO: 24-00219-000			CONTROL NO: 75597		
50	\$145,646.71	0.62038257	\$90,356.68				
		0	\$0.00	STAT	999999	STATE OF WISCONSIN	
		0.00453330	\$409.61	CNTY	38	MARINETTE COUNTY	
		0.00071270	\$64.39	MUNI	38024	TOWN OF PESHTIGO	
		0.01070480	\$967.25	REG	384305	SCH D OF PESHTIGO	
		0.000837	\$75.63	VTAE	001300	NORTHEAST WISCONSIN VTAE DISTRICT	
Parcel Total:			\$1,516.88				



# State of Wisconsin / Department of Natural Resources

Tony Evers , Governor

, Secretary

2/5/2025

## Chapter 70.114 - Aids Payment Worksheet For Tax Year 2024(Payment Year 2025) - Payment Due January 31, 2025

3832 of 7093

LEGAL DESCRIPTION: T29 R23-E S10 GOV LOT 4	PARCEL NO: 24-00221-000	CONTROL NO: 75598
--	-------------------------	-------------------

51.17	\$104,642.98	0.62038257	\$64,918.68	
-------	--------------	------------	-------------	--

0	\$0.00	STAT	999999	STATE OF WISCONSIN
0.00453330	\$294.29	CNTY	38	MARINETTE COUNTY
0.00071270	\$46.27	MUNI	38024	TOWN OF PESHTIGO
0.01070480	\$694.94	REG	384305	SCH D OF PESHTIGO
0.000837	\$54.33	VTAE	001300	NORTHEAST WISCONSIN VTAE DISTRICT

Parcel Total:	\$1,089.83	
---------------	------------	--

LEGAL DESCRIPTION: T29 R23-E S10 GOV LOT 1	PARCEL NO: 24-00218-000	CONTROL NO: 75599
--	-------------------------	-------------------

48	\$98,334.72	0.62038257	\$61,005.14	
----	-------------	------------	-------------	--

0	\$0.00	STAT	999999	STATE OF WISCONSIN
0.00453330	\$276.55	CNTY	38	MARINETTE COUNTY
0.00071270	\$43.48	MUNI	38024	TOWN OF PESHTIGO
0.01070480	\$653.05	REG	384305	SCH D OF PESHTIGO
0.000837	\$51.06	VTAE	001300	NORTHEAST WISCONSIN VTAE DISTRICT

Parcel Total:	\$1,024.14	
---------------	------------	--

File Number Total:	\$4,483.00	
--------------------	------------	--



# State of Wisconsin / Department of Natural Resources

Tony Evers , Governor

, Secretary

2/5/2025

## Chapter 70.114 - Aids Payment Worksheet For Tax Year 2024(Payment Year 2025) - Payment Due January 31, 2025

3833 of 7093

FILE NO: NA 587 *	DATE OF PURCHASE: 07/14/1995	GRANTOR: CAROLINE E BLOCH
LEGAL DESCRIPTION: T29 R23-E S03 PT OF SWSE	PARCEL NO: 024-00109-000	CONTROL NO: 75593
39.25	\$118,372.74	0.62038257 \$73,436.38
	0	\$0.00 STAT 999999 STATE OF WISCONSIN
	0.00453330	\$332.91 CNTY 38 MARINETTE COUNTY
	0.00071270	\$52.34 MUNI 38024 TOWN OF PESHTIGO
	0.01070480	\$786.12 REG 384305 SCH D OF PESHTIGO
	0.000837	\$61.46 VTAE 001300 NORTHEAST WISCONSIN VTAE DISTRICT
Parcel Total:		\$1,232.83

LEGAL DESCRIPTION: T29 R23-E S03 PT OF SESE	PARCEL NO: 024-00110-000	CONTROL NO: 75594
39.75	\$208,172.74	0.62038257 \$129,146.74
	0	\$0.00 STAT 999999 STATE OF WISCONSIN
	0.00453330	\$585.46 CNTY 38 MARINETTE COUNTY
	0.00071270	\$92.04 MUNI 38024 TOWN OF PESHTIGO
	0.01070480	\$1,382.49 REG 384305 SCH D OF PESHTIGO
	0.000837	\$108.09 VTAE 001300 NORTHEAST WISCONSIN VTAE DISTRICT
Parcel Total:		\$2,168.08

File Number Total:	\$3,400.91
--------------------	------------



# State of Wisconsin / Department of Natural Resources

Tony Evers , Governor

, Secretary

2/5/2025

## Chapter 70.114 - Aids Payment Worksheet For Tax Year 2024(Payment Year 2025) - Payment Due January 31, 2025

3834 of 7093

FILE NO: NA 588 *				DATE OF PURCHASE: 07/11/1995				GRANTOR: DONALD J BLOCH			
LEGAL DESCRIPTION: T29 R23-E S10 NENE				PARCEL NO: 24-00228-000				CONTROL NO: 75600			
40	\$92,768.60	0.62038257	\$57,552.02								
			0	\$0.00	STAT	999999	STATE OF WISCONSIN				
			0.00453330	\$260.90	CNTY	38	MARINETTE COUNTY				
			0.00071270	\$41.02	MUNI	38024	TOWN OF PESHTIGO				
			0.01070480	\$616.08	REG	384305	SCH D OF PESHTIGO				
			0.000837	\$48.17	VTAE	001300	NORTHEAST WISCONSIN VTAE DISTRICT				
Parcel Total:				\$966.17							

File Number Total:				\$966.17							
--------------------	--	--	--	----------	--	--	--	--	--	--	--

FILE NO: NA 589 *				DATE OF PURCHASE: 07/10/1995				GRANTOR: GUSTAVE M BLOCH			
LEGAL DESCRIPTION: T29 R23-E S03 SWSW				PARCEL NO: 024-00105-000				CONTROL NO: 75601			
40	\$133,215.71	0.62038257	\$82,644.71								
			0	\$0.00	STAT	999999	STATE OF WISCONSIN				
			0.00453330	\$374.65	CNTY	38	MARINETTE COUNTY				
			0.00071270	\$58.90	MUNI	38024	TOWN OF PESHTIGO				
			0.01070480	\$884.69	REG	384305	SCH D OF PESHTIGO				
			0.000837	\$69.17	VTAE	001300	NORTHEAST WISCONSIN VTAE DISTRICT				
Parcel Total:				\$1,387.41							



# State of Wisconsin / Department of Natural Resources

Tony Evers , Governor

, Secretary

2/5/2025

## Chapter 70.114 - Aids Payment Worksheet For Tax Year 2024(Payment Year 2025) - Payment Due January 31, 2025

3835 of 7093

LEGAL DESCRIPTION: T29 R23-E S04 PT GV LT 5	PARCEL NO: 024-00116-001	CONTROL NO: 75602
---	--------------------------	-------------------

11.2	\$37,478.52	0.62038257	\$23,251.02
------	-------------	------------	-------------

0	\$0.00	STAT	999999	STATE OF WISCONSIN
0.00453330	\$105.40	CNTY	38	MARINETTE COUNTY
0.00071270	\$16.57	MUNI	38024	TOWN OF PESHTIGO
0.01070480	\$248.90	REG	384305	SCH D OF PESHTIGO
0.000837	\$19.46	VTAE	001300	NORTHEAST WISCONSIN VTAE DISTRICT

Parcel Total:	\$390.33
---------------	----------

File Number Total:	\$1,777.74
--------------------	------------

FILE NO: NA 590 *	DATE OF PURCHASE: 07/28/1995	GRANTOR: WILLIAM C BLOCH
-------------------	------------------------------	--------------------------

LEGAL DESCRIPTION: T29 R23-E S03 NWSE	PARCEL NO: 024-00108-000	CONTROL NO: 75603
---------------------------------------	--------------------------	-------------------

40	\$201,493.40	0.62038257	\$125,003.00
----	--------------	------------	--------------

0	\$0.00	STAT	999999	STATE OF WISCONSIN
0.00453330	\$566.67	CNTY	38	MARINETTE COUNTY
0.00071270	\$89.09	MUNI	38024	TOWN OF PESHTIGO
0.01070480	\$1,338.13	REG	384305	SCH D OF PESHTIGO
0.000837	\$104.62	VTAE	001300	NORTHEAST WISCONSIN VTAE DISTRICT

Parcel Total:	\$2,098.51
---------------	------------



# State of Wisconsin / Department of Natural Resources

Tony Evers , Governor

, Secretary

2/5/2025

## Chapter 70.114 - Aids Payment Worksheet For Tax Year 2024(Payment Year 2025) - Payment Due January 31, 2025

3836 of 7093

LEGAL DESCRIPTION: T29 R23-E S03 LT1-CSM879	PARCEL NO: 024-00106-000	CONTROL NO: 75604
---	--------------------------	-------------------

22.42	\$110,209.10	0.62038257	\$68,371.80
-------	--------------	------------	-------------

0	\$0.00	STAT	999999	STATE OF WISCONSIN
0.00453330	\$309.95	CNTY	38	MARINETTE COUNTY
0.00071270	\$48.73	MUNI	38024	TOWN OF PESHTIGO
0.01070480	\$731.90	REG	384305	SCH D OF PESHTIGO
0.000837	\$57.22	VTAE	001300	NORTHEAST WISCONSIN VTAE DISTRICT

Parcel Total:	\$1,147.80
---------------	------------

File Number Total:	\$3,246.31
--------------------	------------

FILE NO: W 1206 *	DATE OF PURCHASE: 10/17/1995	GRANTOR: MARINETTE COUNTY
-------------------	------------------------------	---------------------------

LEGAL DESCRIPTION: T29 R23-E S15 PT OF NENW	PARCEL NO: 0024-00306-00	CONTROL NO: 76187
---	--------------------------	-------------------

1	\$8,534.71	0.62038257	\$5,294.79
---	------------	------------	------------

0	\$0.00	STAT	999999	STATE OF WISCONSIN
0.00453330	\$24.00	CNTY	38	MARINETTE COUNTY
0.00071270	\$3.77	MUNI	38024	TOWN OF PESHTIGO
0.01070480	\$56.68	REG	384305	SCH D OF PESHTIGO
0.000837	\$4.43	VTAE	001300	NORTHEAST WISCONSIN VTAE DISTRICT

Parcel Total:	\$88.88
---------------	---------

File Number Total:	\$88.88
--------------------	---------





# State of Wisconsin / Department of Natural Resources

Tony Evers , Governor

, Secretary

2/5/2025

## Chapter 70.114 - Aids Payment Worksheet For Tax Year 2024(Payment Year 2025) - Payment Due January 31, 2025

3837 of 7093

FILE NO: W 1252 *				DATE OF PURCHASE: 02/16/1999				GRANTOR: U.S. DEPARTMENT OF INTERIOR			
LEGAL DESCRIPTION: T29 R23-E S13 PT OF SWSW-ISLAND				PARCEL NO: 081524				CONTROL NO: 81524			
2.26	\$11,986.64	0.62038257	\$7,436.30								
				0	\$0.00	STAT	999999	STATE OF WISCONSIN			
				0.00453330	\$33.71	CNTY	38	MARINETTE COUNTY			
				0.00071270	\$5.30	MUNI	38024	TOWN OF PESHTIGO			
				0.00983450	\$73.13	REG	383311	SCH D OF MARINETTE			
				0.000837	\$6.22	VTAE	001300	NORTHEAST WISCONSIN VTAE DISTRICT			
Parcel Total:				\$118.36							

File Number Total:				\$118.36							
--------------------	--	--	--	----------	--	--	--	--	--	--	--

FILE NO: W 1365 *				DATE OF PURCHASE: 02/21/2000				GRANTOR: EVELYN J RICHTER			
LEGAL DESCRIPTION: T29 R23-E S17 SESE				PARCEL NO: 024-00348.00				CONTROL NO: 84170			
40.95	\$85,611.04	0.62038257	\$53,111.60								
				0	\$0.00	STAT	999999	STATE OF WISCONSIN			
				0.00453330	\$240.77	CNTY	38	MARINETTE COUNTY			
				0.00071270	\$37.85	MUNI	38024	TOWN OF PESHTIGO			
				0.01070480	\$568.55	REG	384305	SCH D OF PESHTIGO			
				0.000837	\$44.45	VTAE	001300	NORTHEAST WISCONSIN VTAE DISTRICT			
Parcel Total:				\$891.62							

File Number Total:				\$891.62							
--------------------	--	--	--	----------	--	--	--	--	--	--	--



# State of Wisconsin / Department of Natural Resources

Tony Evers , Governor

, Secretary

2/5/2025

## Chapter 70.114 - Aids Payment Worksheet For Tax Year 2024(Payment Year 2025) - Payment Due January 31, 2025

3838 of 7093

FILE NO: W 1437 B		DATE OF PURCHASE: 11/30/2001			GRANTOR: MARK HUHTALA		
LEGAL DESCRIPTION: T29 R23-E S04 PT GV LT 8				PARCEL NO: 024-00119.001		CONTROL NO: 86653	
70.93	\$81,019.95	0.62038257	\$50,263.36				
		0	\$0.00	STAT	999999	STATE OF WISCONSIN	
		0.00453330	\$227.86	CNTY	38	MARINETTE COUNTY	
		0.00071270	\$35.82	MUNI	38024	TOWN OF PESHTIGO	
		0.01070480	\$538.06	REG	384305	SCH D OF PESHTIGO	
		0.000837	\$42.07	VTAE	001300	NORTHEAST WISCONSIN VTAE DISTRICT	
Parcel Total:			\$843.81				

LEGAL DESCRIPTION: T29 R23-E S04 PT GV LT 8		PARCEL NO: 024-00119.000			CONTROL NO: 86654		
17.15	\$23,722.06	0.62038257	\$14,716.75				
		0	\$0.00	STAT	999999	STATE OF WISCONSIN	
		0.00453330	\$66.71	CNTY	38	MARINETTE COUNTY	
		0.00071270	\$10.49	MUNI	38024	TOWN OF PESHTIGO	
		0.01070480	\$157.54	REG	384305	SCH D OF PESHTIGO	
		0.000837	\$12.32	VTAE	001300	NORTHEAST WISCONSIN VTAE DISTRICT	
Parcel Total:			\$247.06				



# State of Wisconsin / Department of Natural Resources

Tony Evers , Governor

, Secretary

2/5/2025

## Chapter 70.114 - Aids Payment Worksheet For Tax Year 2024(Payment Year 2025) - Payment Due January 31, 2025

3839 of 7093

LEGAL DESCRIPTION: T29 R23-E S04 PT GV LT 9	PARCEL NO: 024-00120.000	CONTROL NO: 86655
---	--------------------------	-------------------

73.67	\$83,027.20	0.62038257	\$51,508.63
-------	-------------	------------	-------------

0	\$0.00	STAT	999999	STATE OF WISCONSIN
0.00453330	\$233.50	CNTY	38	MARINETTE COUNTY
0.00071270	\$36.71	MUNI	38024	TOWN OF PESHTIGO
0.01070480	\$551.39	REG	384305	SCH D OF PESHTIGO
0.000837	\$43.11	VTAE	001300	NORTHEAST WISCONSIN VTAE DISTRICT

Parcel Total:	\$864.71
---------------	----------

LEGAL DESCRIPTION: T29 R23-E S09 PT GV LT 3	PARCEL NO: 024-00205.000	CONTROL NO: 86656
---	--------------------------	-------------------

55.68	\$39,597.59	0.62038257	\$24,565.65
-------	-------------	------------	-------------

0	\$0.00	STAT	999999	STATE OF WISCONSIN
0.00453330	\$111.36	CNTY	38	MARINETTE COUNTY
0.00071270	\$17.51	MUNI	38024	TOWN OF PESHTIGO
0.01070480	\$262.97	REG	384305	SCH D OF PESHTIGO
0.000837	\$20.56	VTAE	001300	NORTHEAST WISCONSIN VTAE DISTRICT

Parcel Total:	\$412.40
---------------	----------

File Number Total:	\$2,367.98
--------------------	------------



# State of Wisconsin / Department of Natural Resources

Tony Evers , Governor

, Secretary

2/5/2025

## Chapter 70.114 - Aids Payment Worksheet For Tax Year 2024(Payment Year 2025) - Payment Due January 31, 2025

3840 of 7093

FILE NO: W 1437 C	DATE OF PURCHASE: 12/21/2001	GRANTOR: RAMOND SINGER ESTATE
LEGAL DESCRIPTION: T29 R23-E S21 PT GV LT 4	PARCEL NO: 024-00417.000	CONTROL NO: 86657
14.3	\$5,656.80	0.62038257 \$3,509.38
	0	\$0.00 STAT 999999 STATE OF WISCONSIN
	0.00453330	\$15.91 CNTY 38 MARINETTE COUNTY
	0.00071270	\$2.50 MUNI 38024 TOWN OF PESHTIGO
	0.01070480	\$37.57 REG 384305 SCH D OF PESHTIGO
	0.000837	\$2.94 VTAE 001300 NORTHEAST WISCONSIN VTAE DISTRICT
Parcel Total:		\$58.92

File Number Total:	\$58.92
--------------------	---------

FILE NO: W 1437 D	DATE OF PURCHASE: 12/21/2001	GRANTOR: DELBERT RICHTER
LEGAL DESCRIPTION: T29 R23-E S20 GOV LOT 3	PARCEL NO: 024-00410.000	CONTROL NO: 86658
63.1	\$16,605.44	0.62038257 \$10,301.73
	0	\$0.00 STAT 999999 STATE OF WISCONSIN
	0.00453330	\$46.70 CNTY 38 MARINETTE COUNTY
	0.00071270	\$7.34 MUNI 38024 TOWN OF PESHTIGO
	0.01070480	\$110.28 REG 384305 SCH D OF PESHTIGO
	0.000837	\$8.62 VTAE 001300 NORTHEAST WISCONSIN VTAE DISTRICT
Parcel Total:		\$172.94

File Number Total:	\$172.94
--------------------	----------



# State of Wisconsin / Department of Natural Resources

Tony Evers , Governor

, Secretary

2/5/2025

## Chapter 70.114 - Aids Payment Worksheet For Tax Year 2024(Payment Year 2025) - Payment Due January 31, 2025

3841 of 7093

FILE NO: W 1547 *		DATE OF PURCHASE: 07/09/2004		GRANTOR: Thomas R. & Mary J. Mueller	
LEGAL DESCRIPTION: T30 R23-E S33 PT GV LT 2		PARCEL NO: 024-01687.000		CONTROL NO: 92202	
1.16	\$8,575.19	0.62038257	\$5,319.90		
		0	\$0.00	STAT 999999	STATE OF WISCONSIN
		0.00453330	\$24.12	CNTY 38	MARINETTE COUNTY
		0.00071270	\$3.79	MUNI 38024	TOWN OF PESHTIGO
		0.01070480	\$56.95	REG 384305	SCH D OF PESHTIGO
		0.000837	\$4.45	VTAE 001300	NORTHEAST WISCONSIN VTAE DISTRICT
Parcel Total:			\$89.31		

LEGAL DESCRIPTION: T30 R23-E S33 PT GV LT 2		PARCEL NO: 024-01688.000		CONTROL NO: 92203	
38.32	\$283,276.70	0.62038257	\$175,739.93		
		0	\$0.00	STAT 999999	STATE OF WISCONSIN
		0.00453330	\$796.68	CNTY 38	MARINETTE COUNTY
		0.00071270	\$125.24	MUNI 38024	TOWN OF PESHTIGO
		0.01070480	\$1,881.26	REG 384305	SCH D OF PESHTIGO
		0.000837	\$147.09	VTAE 001300	NORTHEAST WISCONSIN VTAE DISTRICT
Parcel Total:			\$2,950.27		



# State of Wisconsin / Department of Natural Resources

Tony Evers , Governor

, Secretary

2/5/2025

## Chapter 70.114 - Aids Payment Worksheet For Tax Year 2024(Payment Year 2025) - Payment Due January 31, 2025

3842 of 7093

LEGAL DESCRIPTION: T30 R23-E S33 GOV LOT 3	PARCEL NO: 024-01689.000	CONTROL NO: 92204
--	--------------------------	-------------------

24.8	\$183,331.49	0.62038257	\$113,735.66
------	--------------	------------	--------------

0	\$0.00	STAT	999999	STATE OF WISCONSIN
0.00453330	\$515.59	CNTY	38	MARINETTE COUNTY
0.00071270	\$81.06	MUNI	38024	TOWN OF PESHTIGO
0.01070480	\$1,217.51	REG	384305	SCH D OF PESHTIGO
0.000837	\$95.19	VTAE	001300	NORTHEAST WISCONSIN VTAE DISTRICT

Parcel Total:	\$1,909.35
---------------	------------

LEGAL DESCRIPTION: T30 R23-E S33 PT OF SENW	PARCEL NO: 024-01732.000	CONTROL NO: 92205
---	--------------------------	-------------------

1.34	\$9,905.81	0.62038257	\$6,145.39
------	------------	------------	------------

0	\$0.00	STAT	999999	STATE OF WISCONSIN
0.00453330	\$27.86	CNTY	38	MARINETTE COUNTY
0.00071270	\$4.38	MUNI	38024	TOWN OF PESHTIGO
0.01070480	\$65.79	REG	384305	SCH D OF PESHTIGO
0.000837	\$5.14	VTAE	001300	NORTHEAST WISCONSIN VTAE DISTRICT

Parcel Total:	\$103.17
---------------	----------

File Number Total:	\$5,052.10
--------------------	------------



# State of Wisconsin / Department of Natural Resources

Tony Evers , Governor

, Secretary

2/5/2025

## Chapter 70.114 - Aids Payment Worksheet For Tax Year 2024(Payment Year 2025) - Payment Due January 31, 2025

3843 of 7093

FILE NO: W 1564 *				DATE OF PURCHASE: 09/22/2004				GRANTOR: MARINETTE COUNTY			
LEGAL DESCRIPTION: T29 R23-E S15 PT GV LT 1				PARCEL NO: 24-00297.001				CONTROL NO: 92128			
0.29	\$296.76	0.62038257	\$184.10								
				0	\$0.00	STAT	999999	STATE OF WISCONSIN			
				0.00453330	\$0.83	CNTY	38	MARINETTE COUNTY			
				0.00071270	\$0.13	MUNI	38024	TOWN OF PESHTIGO			
				0.01070480	\$1.97	REG	384305	SCH D OF PESHTIGO			
				0.000837	\$0.15	VTAE	001300	NORTHEAST WISCONSIN VTAE DISTRICT			
				Parcel Total:		\$3.08					

				File Number Total:		\$3.08					
--	--	--	--	--------------------	--	--------	--	--	--	--	--

FILE NO: W 1665 *				DATE OF PURCHASE: 06/21/2006				GRANTOR: ROBERT L VALENTINE			
LEGAL DESCRIPTION: T29 R23-E S18 SESE				PARCEL NO: 024-00366.000				CONTROL NO: 95259			
41.04	\$109,420.53	0.62038257	\$67,882.59								
				0	\$0.00	STAT	999999	STATE OF WISCONSIN			
				0.00453330	\$307.73	CNTY	38	MARINETTE COUNTY			
				0.00071270	\$48.38	MUNI	38024	TOWN OF PESHTIGO			
				0.01070480	\$726.67	REG	384305	SCH D OF PESHTIGO			
				0.000837	\$56.82	VTAE	001300	NORTHEAST WISCONSIN VTAE DISTRICT			
				Parcel Total:		\$1,139.60					

				File Number Total:		\$1,139.60					
--	--	--	--	--------------------	--	------------	--	--	--	--	--



# State of Wisconsin / Department of Natural Resources

Tony Evers , Governor

, Secretary

2/5/2025

## Chapter 70.114 - Aids Payment Worksheet For Tax Year 2024(Payment Year 2025) - Payment Due January 31, 2025

3844 of 7093

FILE NO: WM 60020 *				DATE OF PURCHASE: 02/11/2009				GRANTOR: Estate of Harold F. Leutritz			
LEGAL DESCRIPTION: T29 R23-E S09 PT GV LT 2				PARCEL NO: 024-00203.000				CONTROL NO: 103762			
22.41	\$181,498.22	0.62038257	\$112,598.33								
				0	\$0.00	STAT	999999	STATE OF WISCONSIN			
				0.00453330	\$510.44	CNTY	38	MARINETTE COUNTY			
				0.00071270	\$80.25	MUNI	38024	TOWN OF PESHTIGO			
				0.01070480	\$1,205.34	REG	384305	SCH D OF PESHTIGO			
				0.000837	\$94.24	VTAE	001300	NORTHEAST WISCONSIN VTAE DISTRICT			
Parcel Total:				\$1,890.27							

File Number Total:				\$1,890.27							
--------------------	--	--	--	------------	--	--	--	--	--	--	--

FILE NO: WM 60082 *				DATE OF PURCHASE: 05/11/2010				GRANTOR: Peshtigo Harbor Development			
LEGAL DESCRIPTION: T29 R23-E S23 NWNE				PARCEL NO: 024-00420.001				CONTROL NO: 116340			
0.24	\$257.88	0.62038257	\$159.99								
				0	\$0.00	STAT	999999	STATE OF WISCONSIN			
				0.00453330	\$0.73	CNTY	38	MARINETTE COUNTY			
				0.00071270	\$0.11	MUNI	38024	TOWN OF PESHTIGO			
				0.01070480	\$1.71	REG	384305	SCH D OF PESHTIGO			
				0.000837	\$0.13	VTAE	001300	NORTHEAST WISCONSIN VTAE DISTRICT			
Parcel Total:				\$2.68							

File Number Total:				\$2.68							
--------------------	--	--	--	--------	--	--	--	--	--	--	--





# State of Wisconsin / Department of Natural Resources

Tony Evers , Governor

, Secretary

2/5/2025

## Chapter 70.114 - Aids Payment Worksheet For Tax Year 2024(Payment Year 2025) - Payment Due January 31, 2025

3845 of 7093

FILE NO: WM 60286 *		DATE OF PURCHASE: 03/22/2001		GRANTOR: BADGER PAPER MILLS, INC.	
LEGAL DESCRIPTION: T30 R23-E S32 PT OF SWSE		PARCEL NO: 024-01682.000		CONTROL NO: 131578	
40.06	\$86,517.85	0.62038257	\$53,674.17		
		0	\$0.00	STAT 999999	STATE OF WISCONSIN
		0.00453330	\$243.32	CNTY 38	MARINETTE COUNTY
		0.00071270	\$38.25	MUNI 38024	TOWN OF PESHTIGO
		0.01070480	\$574.57	REG 384305	SCH D OF PESHTIGO
		0.000837	\$44.92	VTAE 001300	NORTHEAST WISCONSIN VTAE DISTRICT
Parcel Total:			\$901.06		

LEGAL DESCRIPTION: T30 R23-E S32 PT OF SESE		PARCEL NO: 024-01683.000		CONTROL NO: 131579	
41.19	\$88,958.32	0.62038257	\$55,188.19		
		0	\$0.00	STAT 999999	STATE OF WISCONSIN
		0.00453330	\$250.18	CNTY 38	MARINETTE COUNTY
		0.00071270	\$39.33	MUNI 38024	TOWN OF PESHTIGO
		0.01070480	\$590.78	REG 384305	SCH D OF PESHTIGO
		0.000837	\$46.19	VTAE 001300	NORTHEAST WISCONSIN VTAE DISTRICT
Parcel Total:			\$926.48		



# State of Wisconsin / Department of Natural Resources

Tony Evers , Governor

, Secretary

2/5/2025

## Chapter 70.114 - Aids Payment Worksheet For Tax Year 2024(Payment Year 2025) - Payment Due January 31, 2025

3846 of 7093

LEGAL DESCRIPTION: T30 R23-E S33 GOV LOT 5				PARCEL NO: 024-01705.000				CONTROL NO: 131580	
39.5	\$85,308.41	0.62038257	\$52,923.85						
				0	\$0.00	STAT	999999	STATE OF WISCONSIN	
				0.00453330	\$239.92	CNTY	38	MARINETTE COUNTY	
				0.00071270	\$37.72	MUNI	38024	TOWN OF PESHTIGO	
				0.01070480	\$566.54	REG	384305	SCH D OF PESHTIGO	
				0.000837	\$44.30	VTAE	001300	NORTHEAST WISCONSIN VTAE DISTRICT	
Parcel Total:					\$888.48				

LEGAL DESCRIPTION: T30 R23-E S33 GOV LOT 6				PARCEL NO: 024-01706.000				CONTROL NO: 131581	
38.3	\$82,716.77	0.62038257	\$51,316.04						
				0	\$0.00	STAT	999999	STATE OF WISCONSIN	
				0.00453330	\$232.63	CNTY	38	MARINETTE COUNTY	
				0.00071270	\$36.57	MUNI	38024	TOWN OF PESHTIGO	
				0.01070480	\$549.33	REG	384305	SCH D OF PESHTIGO	
				0.000837	\$42.95	VTAE	001300	NORTHEAST WISCONSIN VTAE DISTRICT	
Parcel Total:					\$861.48				

LEGAL DESCRIPTION: T30 R23-E S32 PT OF SESW				PARCEL NO: 024-01681.000				CONTROL NO: 131582	
22.11	\$47,751.11	0.62038257	\$29,623.96						
				0	\$0.00	STAT	999999	STATE OF WISCONSIN	
				0.00453330	\$134.29	CNTY	38	MARINETTE COUNTY	
				0.00071270	\$21.11	MUNI	38024	TOWN OF PESHTIGO	
				0.01070480	\$317.12	REG	384305	SCH D OF PESHTIGO	
				0.000837	\$24.79	VTAE	001300	NORTHEAST WISCONSIN VTAE DISTRICT	
Parcel Total:					\$497.31				



# State of Wisconsin / Department of Natural Resources

Tony Evers , Governor

, Secretary

2/5/2025

## Chapter 70.114 - Aids Payment Worksheet For Tax Year 2024(Payment Year 2025) - Payment Due January 31, 2025

3847 of 7093

LEGAL DESCRIPTION: T30 R23-E S32 GOV LOT 7				PARCEL NO: 024-01677.000				CONTROL NO: 131583	
62.3	\$134,549.73	0.62038257	\$83,472.30						
				0	\$0.00	STAT	999999	STATE OF WISCONSIN	
				0.00453330	\$378.40	CNTY	38	MARINETTE COUNTY	
				0.00071270	\$59.49	MUNI	38024	TOWN OF PESHTIGO	
				0.01070480	\$893.55	REG	384305	SCH D OF PESHTIGO	
				0.000837	\$69.86	VTAE	001300	NORTHEAST WISCONSIN VTAE DISTRICT	
Parcel Total:					\$1,401.30				

LEGAL DESCRIPTION: T30 R23-E S32 PT GV LT 2				PARCEL NO: 024-01666.000				CONTROL NO: 131584	
23.4	\$50,537.14	0.62038257	\$31,352.36						
				0	\$0.00	STAT	999999	STATE OF WISCONSIN	
				0.00453330	\$142.13	CNTY	38	MARINETTE COUNTY	
				0.00071270	\$22.34	MUNI	38024	TOWN OF PESHTIGO	
				0.01070480	\$335.62	REG	384305	SCH D OF PESHTIGO	
				0.000837	\$26.24	VTAE	001300	NORTHEAST WISCONSIN VTAE DISTRICT	
Parcel Total:					\$526.33				

LEGAL DESCRIPTION: T30 R23-E S29 PT OF SWSE				PARCEL NO: 024-01595.000				CONTROL NO: 131585	
2	\$4,319.41	0.62038257	\$2,679.69						
				0	\$0.00	STAT	999999	STATE OF WISCONSIN	
				0.00453330	\$12.15	CNTY	38	MARINETTE COUNTY	
				0.00071270	\$1.91	MUNI	38024	TOWN OF PESHTIGO	
				0.01070480	\$28.69	REG	384305	SCH D OF PESHTIGO	
				0.000837	\$2.24	VTAE	001300	NORTHEAST WISCONSIN VTAE DISTRICT	
Parcel Total:					\$44.99				



# State of Wisconsin / Department of Natural Resources

Tony Evers , Governor

, Secretary

2/5/2025

## Chapter 70.114 - Aids Payment Worksheet For Tax Year 2024(Payment Year 2025) - Payment Due January 31, 2025

3848 of 7093

LEGAL DESCRIPTION: T30 R23-E S29 SESW				PARCEL NO: 024-01579.000				CONTROL NO: 131586	
41.2	\$88,979.91	0.62038257	\$55,201.59						
				0	\$0.00	STAT	999999	STATE OF WISCONSIN	
				0.00453330	\$250.24	CNTY	38	MARINETTE COUNTY	
				0.00071270	\$39.34	MUNI	38024	TOWN OF PESHTIGO	
				0.01070480	\$590.92	REG	384305	SCH D OF PESHTIGO	
				0.000837	\$46.20	VTAE	001300	NORTHEAST WISCONSIN VTAE DISTRICT	
Parcel Total:				\$926.70					

LEGAL DESCRIPTION: T30 R23-E S29 GOV LOT 1				PARCEL NO: 024-01578.000				CONTROL NO: 131587	
39.2	\$84,660.50	0.62038257	\$52,521.90						
				0	\$0.00	STAT	999999	STATE OF WISCONSIN	
				0.00453330	\$238.10	CNTY	38	MARINETTE COUNTY	
				0.00071270	\$37.43	MUNI	38024	TOWN OF PESHTIGO	
				0.01070480	\$562.24	REG	384305	SCH D OF PESHTIGO	
				0.000837	\$43.96	VTAE	001300	NORTHEAST WISCONSIN VTAE DISTRICT	
Parcel Total:				\$881.73					

LEGAL DESCRIPTION: T29 R23-E S05 NENE				PARCEL NO: 024-00125.000				CONTROL NO: 131588	
38.9	\$84,012.59	0.62038257	\$52,119.95						
				0	\$0.00	STAT	999999	STATE OF WISCONSIN	
				0.00453330	\$236.27	CNTY	38	MARINETTE COUNTY	
				0.00071270	\$37.14	MUNI	38024	TOWN OF PESHTIGO	
				0.01070480	\$557.93	REG	384305	SCH D OF PESHTIGO	
				0.000837	\$43.62	VTAE	001300	NORTHEAST WISCONSIN VTAE DISTRICT	
Parcel Total:				\$874.96					



# State of Wisconsin / Department of Natural Resources

Tony Evers , Governor

, Secretary

2/5/2025

## Chapter 70.114 - Aids Payment Worksheet For Tax Year 2024(Payment Year 2025) - Payment Due January 31, 2025

3849 of 7093

LEGAL DESCRIPTION: T29 R23-E S04 PT OF SWNW				PARCEL NO: 024-00122.000				CONTROL NO: 131589			
1.5	\$3,239.56	0.62038257	\$2,009.77								
				0	\$0.00	STAT	999999	STATE OF WISCONSIN			
				0.00453330	\$9.11	CNTY	38	MARINETTE COUNTY			
				0.00071270	\$1.43	MUNI	38024	TOWN OF PESHTIGO			
				0.01070480	\$21.51	REG	384305	SCH D OF PESHTIGO			
				0.000837	\$1.68	VTAE	001300	NORTHEAST WISCONSIN VTAE DISTRICT			
Parcel Total:				\$33.73							

LEGAL DESCRIPTION: T29 R23-E S04 NWNW				PARCEL NO: 024-00121.000				CONTROL NO: 131590			
39.36	\$85,006.05	0.62038257	\$52,736.27								
				0	\$0.00	STAT	999999	STATE OF WISCONSIN			
				0.00453330	\$239.07	CNTY	38	MARINETTE COUNTY			
				0.00071270	\$37.58	MUNI	38024	TOWN OF PESHTIGO			
				0.01070480	\$564.53	REG	384305	SCH D OF PESHTIGO			
				0.000837	\$44.14	VTAE	001300	NORTHEAST WISCONSIN VTAE DISTRICT			
Parcel Total:				\$885.32							

LEGAL DESCRIPTION: T29 R23-E S04 GOV LOT 7				PARCEL NO: 024-00118.000				CONTROL NO: 131591			
57.2	\$123,535.22	0.62038257	\$76,639.10								
				0	\$0.00	STAT	999999	STATE OF WISCONSIN			
				0.00453330	\$347.43	CNTY	38	MARINETTE COUNTY			
				0.00071270	\$54.62	MUNI	38024	TOWN OF PESHTIGO			
				0.01070480	\$820.40	REG	384305	SCH D OF PESHTIGO			
				0.000837	\$64.14	VTAE	001300	NORTHEAST WISCONSIN VTAE DISTRICT			
Parcel Total:				\$1,286.59							



# State of Wisconsin / Department of Natural Resources

Tony Evers , Governor

, Secretary

2/5/2025

## Chapter 70.114 - Aids Payment Worksheet For Tax Year 2024(Payment Year 2025) - Payment Due January 31, 2025

3850 of 7093

LEGAL DESCRIPTION: T29 R23-E S04 PT GV LT 6				PARCEL NO: 024-00117.001				CONTROL NO: 131592	
7.7	\$16,629.74	0.62038257	\$10,316.80	0	\$0.00	STAT	999999	STATE OF WISCONSIN	
				0.00453330	\$46.77	CNTY	38	MARINETTE COUNTY	
				0.00071270	\$7.35	MUNI	38024	TOWN OF PESHTIGO	
				0.01070480	\$110.44	REG	384305	SCH D OF PESHTIGO	
				0.000837	\$8.63	VTAE	001300	NORTHEAST WISCONSIN VTAE DISTRICT	
Parcel Total:					\$173.19				

LEGAL DESCRIPTION: T29 R23-E S04 GOV LOT 3				PARCEL NO: 024-00114.000				CONTROL NO: 131593	
23.1	\$49,889.22	0.62038257	\$30,950.40	0	\$0.00	STAT	999999	STATE OF WISCONSIN	
				0.00453330	\$140.31	CNTY	38	MARINETTE COUNTY	
				0.00071270	\$22.06	MUNI	38024	TOWN OF PESHTIGO	
				0.01070480	\$331.32	REG	384305	SCH D OF PESHTIGO	
				0.000837	\$25.90	VTAE	001300	NORTHEAST WISCONSIN VTAE DISTRICT	
Parcel Total:					\$519.59				

LEGAL DESCRIPTION: T29 R23-E S04 PT GV LT 1				PARCEL NO: 024-00117.001				CONTROL NO: 131594	
41.1	\$88,763.94	0.62038257	\$55,067.60	0	\$0.00	STAT	999999	STATE OF WISCONSIN	
				0.00453330	\$249.64	CNTY	38	MARINETTE COUNTY	
				0.00071270	\$39.24	MUNI	38024	TOWN OF PESHTIGO	
				0.01070480	\$589.49	REG	384305	SCH D OF PESHTIGO	
				0.000837	\$46.09	VTAE	001300	NORTHEAST WISCONSIN VTAE DISTRICT	
Parcel Total:					\$924.46				



# State of Wisconsin / Department of Natural Resources

Tony Evers , Governor

, Secretary

2/5/2025

## Chapter 70.114 - Aids Payment Worksheet For Tax Year 2024(Payment Year 2025) - Payment Due January 31, 2025

3851 of 7093

File Number Total: \$12,553.70

FILE NO: WM 60287 \*

DATE OF PURCHASE: 03/08/2002

GRANTOR: BADGER PAPER MILLS, INC.

LEGAL DESCRIPTION: T30 R23-E S32 PT GV LT 2

PARCEL NO: 024-01666.002

CONTROL NO: 131595

11.7 \$25,392.91 0.62038257 \$15,753.32

0 \$0.00 STAT 999999 STATE OF WISCONSIN

0.00453330 \$71.41 CNTY 38 MARINETTE COUNTY

0.00071270 \$11.23 MUNI 38024 TOWN OF PESHTIGO

0.01070480 \$168.64 REG 384305 SCH D OF PESHTIGO

0.000837 \$13.18 VTAE 001300 NORTHEAST WISCONSIN VTAE DISTRICT

Parcel Total: \$264.46

File Number Total: \$264.46

FILE NO: WM 60288 \*

DATE OF PURCHASE: 03/08/2002

GRANTOR: BADGER PAPER MILLS, INC.

LEGAL DESCRIPTION: T30 R23-E S32 PT GV LT 1

PARCEL NO: 024-01665.001

CONTROL NO: 131596

44 \$95,027.09 0.62038257 \$58,953.15

0 \$0.00 STAT 999999 STATE OF WISCONSIN

0.00453330 \$267.25 CNTY 38 MARINETTE COUNTY

0.00071270 \$42.01 MUNI 38024 TOWN OF PESHTIGO

0.01070480 \$631.08 REG 384305 SCH D OF PESHTIGO

0.000837 \$49.34 VTAE 001300 NORTHEAST WISCONSIN VTAE DISTRICT

Parcel Total: \$989.68

File Number Total: \$989.68



# State of Wisconsin / Department of Natural Resources

Tony Evers , Governor

, Secretary

2/5/2025

## Chapter 70.114 - Aids Payment Worksheet For Tax Year 2024(Payment Year 2025) - Payment Due January 31, 2025

3852 of 7093

FILE NO: WM 60289 *	DATE OF PURCHASE: 03/08/2002	GRANTOR: BADGER PAPER MILLS, INC.		
LEGAL DESCRIPTION: T30 R23-E S32 PT GV LT 8	PARCEL NO: 024-01678.000	CONTROL NO: 131597		
54.14	\$116,755.05	0.62038257	\$72,432.80	
	0	\$0.00	STAT 999999	STATE OF WISCONSIN
	0.00453330	\$328.36	CNTY 38	MARINETTE COUNTY
	0.00071270	\$51.62	MUNI 38024	TOWN OF PESHTIGO
	0.01070480	\$775.38	REG 384305	SCH D OF PESHTIGO
	0.000837	\$60.62	VTAE 001300	NORTHEAST WISCONSIN VTAE DISTRICT
Parcel Total:		\$1,215.98		

File Number Total:	\$1,215.98
--------------------	------------

FILE NO: WM 60291 *	DATE OF PURCHASE: 05/06/2002	GRANTOR: TOMAHAWK LAND COMPANY		
LEGAL DESCRIPTION: T30 R23-E S32 PT OF NWSW	PARCEL NO: 024-01679.000	CONTROL NO: 131599		
19.94	\$43,194.13	0.62038257	\$26,796.89	
	0	\$0.00	STAT 999999	STATE OF WISCONSIN
	0.00453330	\$121.48	CNTY 38	MARINETTE COUNTY
	0.00071270	\$19.10	MUNI 38024	TOWN OF PESHTIGO
	0.01070480	\$286.85	REG 384305	SCH D OF PESHTIGO
	0.000837	\$22.43	VTAE 001300	NORTHEAST WISCONSIN VTAE DISTRICT
Parcel Total:		\$449.86		

File Number Total:	\$449.86
--------------------	----------





# State of Wisconsin / Department of Natural Resources

Tony Evers , Governor

, Secretary

2/5/2025

## Chapter 70.114 - Aids Payment Worksheet For Tax Year 2024(Payment Year 2025) - Payment Due January 31, 2025

3853 of 7093

FILE NO: WM 60530 *		DATE OF PURCHASE: 06/14/2018			GRANTOR: Department of Transportation			
LEGAL DESCRIPTION: T30 R23-E S30 PT GV LT 2				PARCEL NO: 024-01607.002		CONTROL NO: 134782		
17.2	\$17,396.93	0.62038257	\$10,792.75					
				0	\$0.00	STAT	999999	STATE OF WISCONSIN
				0.00453330	\$48.93	CNTY	38	MARINETTE COUNTY
				0.00071270	\$7.69	MUNI	38024	TOWN OF PESHTIGO
				0.01070480	\$115.53	REG	384305	SCH D OF PESHTIGO
				0.000837	\$9.03	VTAE	001300	NORTHEAST WISCONSIN VTAE DISTRICT
Parcel Total:					\$181.18			

LEGAL DESCRIPTION: T30 R23-E S29 PT OF NWSW		PARCEL NO: 024-01574.005; 024-01574.003			CONTROL NO: 134784			
11.17	\$11,297.90	0.62038257	\$7,009.02					
				0	\$0.00	STAT	999999	STATE OF WISCONSIN
				0.00453330	\$31.77	CNTY	38	MARINETTE COUNTY
				0.00071270	\$5.00	MUNI	38024	TOWN OF PESHTIGO
				0.01070480	\$75.03	REG	384305	SCH D OF PESHTIGO
				0.000837	\$5.87	VTAE	001300	NORTHEAST WISCONSIN VTAE DISTRICT
Parcel Total:					\$117.67			

File Number Total:					\$298.85			
--------------------	--	--	--	--	----------	--	--	--



# State of Wisconsin / Department of Natural Resources

Tony Evers , Governor

, Secretary

2/5/2025

## Chapter 70.114 - Aids Payment Worksheet For Tax Year 2024(Payment Year 2025) - Payment Due January 31, 2025

3854 of 7093

FILE NO: WM 60557 *				DATE OF PURCHASE: 03/22/2001				GRANTOR: BADGER PAPER MILLS, INC.			
LEGAL DESCRIPTION: T30 R23-E S29 PT OF NESW				PARCEL NO: 024-01579.000				CONTROL NO: 137005			
0.53	\$1,108.57	0.62038257	\$687.74								
				0	\$0.00	STAT	999999	STATE OF WISCONSIN			
				0.00453330	\$3.12	CNTY	38	MARINETTE COUNTY			
				0.00071270	\$0.49	MUNI	38024	TOWN OF PESHTIGO			
				0.01070480	\$7.36	REG	384305	SCH D OF PESHTIGO			
				0.000837	\$0.58	VTAE	001300	NORTHEAST WISCONSIN VTAE DISTRICT			
Parcel Total:					\$11.55						

File Number Total:					\$11.55						
--------------------	--	--	--	--	---------	--	--	--	--	--	--

FILE NO: WM 60560 *				DATE OF PURCHASE: 05/11/2004				GRANTOR: MICHAEL L GALLAGHER ETAL			
LEGAL DESCRIPTION: T29 R23-E S19 PT OF NENE				PARCEL NO: 024-00369.000				CONTROL NO: 137449			
39.43	\$93,946.32	0.62038257	\$58,282.66								
				0	\$0.00	STAT	999999	STATE OF WISCONSIN			
				0.00453330	\$264.21	CNTY	38	MARINETTE COUNTY			
				0.00071270	\$41.54	MUNI	38024	TOWN OF PESHTIGO			
				0.01070480	\$623.90	REG	384305	SCH D OF PESHTIGO			
				0.000837	\$48.78	VTAE	001300	NORTHEAST WISCONSIN VTAE DISTRICT			
Parcel Total:					\$978.43						



# State of Wisconsin / Department of Natural Resources

Tony Evers , Governor

, Secretary

2/5/2025

## Chapter 70.114 - Aids Payment Worksheet For Tax Year 2024(Payment Year 2025) - Payment Due January 31, 2025

3855 of 7093

LEGAL DESCRIPTION: T29 R23-E S19 GOV LOT 1	PARCEL NO: 024-00371.000	CONTROL NO: 137450
--	--------------------------	--------------------

45.84	\$324,381.64	0.62038257	\$201,240.72	
-------	--------------	------------	--------------	--

0	\$0.00	STAT	999999	STATE OF WISCONSIN
0.00453330	\$912.28	CNTY	38	MARINETTE COUNTY
0.00071270	\$143.42	MUNI	38024	TOWN OF PESHTIGO
0.01070480	\$2,154.24	REG	384305	SCH D OF PESHTIGO
0.000837	\$168.43	VTAE	001300	NORTHEAST WISCONSIN VTAE DISTRICT

Parcel Total:	\$3,378.37
---------------	------------

File Number Total:	\$4,356.80
--------------------	------------

FILE NO: WM 60776 *	DATE OF PURCHASE: 09/14/2022	GRANTOR: David D. & Cynthia M. Wergi
---------------------	------------------------------	--------------------------------------

LEGAL DESCRIPTION: T29 R23-E S23 PT OF NWNE	PARCEL NO: 024-00429.000	CONTROL NO: 143392
---	--------------------------	--------------------

3	\$3,041.89	0.62038257	\$1,887.14	
---	------------	------------	------------	--

0	\$0.00	STAT	999999	STATE OF WISCONSIN
0.00453330	\$8.55	CNTY	38	MARINETTE COUNTY
0.00071270	\$1.34	MUNI	38024	TOWN OF PESHTIGO
0.01070480	\$20.20	REG	384305	SCH D OF PESHTIGO
0.000837	\$1.58	VTAE	001300	NORTHEAST WISCONSIN VTAE DISTRICT

Parcel Total:	\$31.67
---------------	---------

File Number Total:	\$31.67
--------------------	---------

Municipality Total:	\$46,034.89
---------------------	-------------



# State of Wisconsin / Department of Natural Resources

Tony Evers , Governor

, Secretary

2/5/2025

## Chapter 70.114 - Aids Payment Worksheet For Tax Year 2024(Payment Year 2025) - Payment Due January 31, 2025

3856 of 7093

DETAIL FOR TOWN OF PORTERFIELD, MARINETTE COUNTY

Acres	Est. Adjust. Purch. Price	Level of Assessment	Adjusted Local Value	Net Gen. Tax Rate	Calc. Aid Pay Amount	Taxing Jurisdiction Type	Code	Description
FILE NO: NF 784 *			DATE OF PURCHASE: 12/28/2001			GRANTOR: Wisconsin Public Service Cor		
LEGAL DESCRIPTION: T31 R22-E S21 GOV LOT 1				PARCEL NO: 026-00455.000		CONTROL NO: 86272		
58.62	\$311,695.16	0.64768254	\$201,879.51					
				0	\$0.00	STAT	999999	STATE OF WISCONSIN
				0.00432130	\$872.38	CNTY	38	MARINETTE COUNTY
				0.00289650	\$584.75	MUNI	38026	TOWN OF PORTERFIELD
				0.00937480	\$1,892.58	REG	383311	SCH D OF MARINETTE
				0.00079780	\$161.05	VTAE	001300	NORTHEAST WISCONSIN VTAE DISTRICT
<b>Parcel Total:</b>					<b>\$3,510.76</b>			

LEGAL DESCRIPTION: T31 R22-E S21 GOV LOT 6				PARCEL NO: 026-00465.000		CONTROL NO: 86273		
67.5	\$358,912.26	0.64768254	\$232,461.21					
				0	\$0.00	STAT	999999	STATE OF WISCONSIN
				0.00432130	\$1,004.54	CNTY	38	MARINETTE COUNTY
				0.00289650	\$673.33	MUNI	38026	TOWN OF PORTERFIELD
				0.00937480	\$2,179.27	REG	383311	SCH D OF MARINETTE
				0.00079780	\$185.45	VTAE	001300	NORTHEAST WISCONSIN VTAE DISTRICT
<b>Parcel Total:</b>					<b>\$4,042.59</b>			



# State of Wisconsin / Department of Natural Resources

Tony Evers , Governor

, Secretary

2/5/2025

## Chapter 70.114 - Aids Payment Worksheet For Tax Year 2024(Payment Year 2025) - Payment Due January 31, 2025

3857 of 7093

LEGAL DESCRIPTION: T31 R22-E S21 GOV LOT 07	PARCEL NO: 026-00466.000	CONTROL NO: 86274
---	--------------------------	-------------------

64.15	\$341,098.89	0.64768254	\$220,923.80
-------	--------------	------------	--------------

0	\$0.00	STAT	999999	STATE OF WISCONSIN
0.00432130	\$954.68	CNTY	38	MARINETTE COUNTY
0.00289650	\$639.91	MUNI	38026	TOWN OF PORTERFIELD
0.00937480	\$2,071.11	REG	383311	SCH D OF MARINETTE
0.00079780	\$176.25	VTAE	001300	NORTHEAST WISCONSIN VTAE DISTRICT

Parcel Total:	\$3,841.95
---------------	------------

LEGAL DESCRIPTION: T31 R22-E S21 GOV LOT 8	PARCEL NO: 026-00467.000	CONTROL NO: 86275
--	--------------------------	-------------------

54.7	\$290,851.95	0.64768254	\$188,379.73
------	--------------	------------	--------------

0	\$0.00	STAT	999999	STATE OF WISCONSIN
0.00432130	\$814.05	CNTY	38	MARINETTE COUNTY
0.00289650	\$545.65	MUNI	38026	TOWN OF PORTERFIELD
0.00937480	\$1,766.02	REG	383311	SCH D OF MARINETTE
0.00079780	\$150.28	VTAE	001300	NORTHEAST WISCONSIN VTAE DISTRICT

Parcel Total:	\$3,276.00
---------------	------------

LEGAL DESCRIPTION: T31 R22-E S22 GOV LOT 2	PARCEL NO: 026-00480.000	CONTROL NO: 86276
--	--------------------------	-------------------

33	\$175,467.57	0.64768254	\$113,647.28
----	--------------	------------	--------------

0	\$0.00	STAT	999999	STATE OF WISCONSIN
0.00432130	\$491.10	CNTY	38	MARINETTE COUNTY
0.00289650	\$329.18	MUNI	38026	TOWN OF PORTERFIELD
0.00937480	\$1,065.42	REG	383311	SCH D OF MARINETTE
0.00079780	\$90.66	VTAE	001300	NORTHEAST WISCONSIN VTAE DISTRICT

Parcel Total:	\$1,976.36
---------------	------------



# State of Wisconsin / Department of Natural Resources

Tony Evers , Governor

, Secretary

2/5/2025

## Chapter 70.114 - Aids Payment Worksheet For Tax Year 2024(Payment Year 2025) - Payment Due January 31, 2025

3858 of 7093

LEGAL DESCRIPTION: T31 R22-E S22 GOV LOT 1				PARCEL NO: 026-00484.000				CONTROL NO: 86277			
15.97	\$84,914.95	0.64768254	\$54,997.93								
				0	\$0.00	STAT	999999	STATE OF WISCONSIN			
				0.00432130	\$237.66	CNTY	38	MARINETTE COUNTY			
				0.00289650	\$159.30	MUNI	38026	TOWN OF PORTERFIELD			
				0.00937480	\$515.59	REG	383311	SCH D OF MARINETTE			
				0.00079780	\$43.88	VTAE	001300	NORTHEAST WISCONSIN VTAE DISTRICT			
				Parcel Total:	\$956.43						

LEGAL DESCRIPTION: T31 R22-E S22 GOV LOT 3				PARCEL NO: 026-00488.000				CONTROL NO: 86278			
54.14	\$287,874.63	0.64768254	\$186,451.37								
				0	\$0.00	STAT	999999	STATE OF WISCONSIN			
				0.00432130	\$805.71	CNTY	38	MARINETTE COUNTY			
				0.00289650	\$540.06	MUNI	38026	TOWN OF PORTERFIELD			
				0.00937480	\$1,747.94	REG	383311	SCH D OF MARINETTE			
				0.00079780	\$148.75	VTAE	001300	NORTHEAST WISCONSIN VTAE DISTRICT			
				Parcel Total:	\$3,242.46						

LEGAL DESCRIPTION: T31 R22-E S22 N1/2 OF NWSE				PARCEL NO: 026-00490.000				CONTROL NO: 86279			
19.74	\$104,960.83	0.64768254	\$67,981.30								
				0	\$0.00	STAT	999999	STATE OF WISCONSIN			
				0.00432130	\$293.77	CNTY	38	MARINETTE COUNTY			
				0.00289650	\$196.91	MUNI	38026	TOWN OF PORTERFIELD			
				0.00937480	\$637.31	REG	383311	SCH D OF MARINETTE			
				0.00079780	\$54.23	VTAE	001300	NORTHEAST WISCONSIN VTAE DISTRICT			
				Parcel Total:	\$1,182.22						



# State of Wisconsin / Department of Natural Resources

Tony Evers , Governor

, Secretary

2/5/2025

## Chapter 70.114 - Aids Payment Worksheet For Tax Year 2024(Payment Year 2025) - Payment Due January 31, 2025

3859 of 7093

LEGAL DESCRIPTION: T31 R22-E S27 GOV LOT 3	PARCEL NO: 026-00591.000	CONTROL NO: 86280
--	--------------------------	-------------------

20	\$106,343.51	0.64768254	\$68,876.84	
----	--------------	------------	-------------	--

0	\$0.00	STAT	999999	STATE OF WISCONSIN
0.00432130	\$297.64	CNTY	38	MARINETTE COUNTY
0.00289650	\$199.50	MUNI	38026	TOWN OF PORTERFIELD
0.00937480	\$645.71	REG	383311	SCH D OF MARINETTE
0.00079780	\$54.95	VTAE	001300	NORTHEAST WISCONSIN VTAE DISTRICT

Parcel Total:	\$1,197.80
---------------	------------

LEGAL DESCRIPTION: T31 R22-E S27 GOV LOT 1	PARCEL NO: 026-00587.000	CONTROL NO: 86281
--	--------------------------	-------------------

19	\$101,026.72	0.64768254	\$65,433.25	
----	--------------	------------	-------------	--

0	\$0.00	STAT	999999	STATE OF WISCONSIN
0.00432130	\$282.76	CNTY	38	MARINETTE COUNTY
0.00289650	\$189.53	MUNI	38026	TOWN OF PORTERFIELD
0.00937480	\$613.42	REG	383311	SCH D OF MARINETTE
0.00079780	\$52.20	VTAE	001300	NORTHEAST WISCONSIN VTAE DISTRICT

Parcel Total:	\$1,137.91
---------------	------------

LEGAL DESCRIPTION: T31 R22-E S27 GOV LOT 2	PARCEL NO: 026-00589.000	CONTROL NO: 86282
--	--------------------------	-------------------

15	\$79,757.63	0.64768254	\$51,657.63	
----	-------------	------------	-------------	--

0	\$0.00	STAT	999999	STATE OF WISCONSIN
0.00432130	\$223.23	CNTY	38	MARINETTE COUNTY
0.00289650	\$149.63	MUNI	38026	TOWN OF PORTERFIELD
0.00937480	\$484.28	REG	383311	SCH D OF MARINETTE
0.00079780	\$41.21	VTAE	001300	NORTHEAST WISCONSIN VTAE DISTRICT

Parcel Total:	\$898.35
---------------	----------



# State of Wisconsin / Department of Natural Resources

Tony Evers , Governor

, Secretary

2/5/2025

## Chapter 70.114 - Aids Payment Worksheet For Tax Year 2024(Payment Year 2025) - Payment Due January 31, 2025

3860 of 7093

LEGAL DESCRIPTION: T31 R22-E S27 GOV LOT 4	PARCEL NO: 026-00593.000	CONTROL NO: 86283
--	--------------------------	-------------------

25	\$132,929.39	0.64768254	\$86,096.04	
----	--------------	------------	-------------	--

0	\$0.00	STAT	999999	STATE OF WISCONSIN
0.00432130	\$372.05	CNTY	38	MARINETTE COUNTY
0.00289650	\$249.38	MUNI	38026	TOWN OF PORTERFIELD
0.00937480	\$807.13	REG	383311	SCH D OF MARINETTE
0.00079780	\$68.68	VTAE	001300	NORTHEAST WISCONSIN VTAE DISTRICT

Parcel Total:	\$1,497.24
---------------	------------

LEGAL DESCRIPTION: T31 R22-E S27 GOV LOT 5	PARCEL NO: 026-00595.000	CONTROL NO: 86284
--	--------------------------	-------------------

33	\$175,467.57	0.64768254	\$113,647.28	
----	--------------	------------	--------------	--

0	\$0.00	STAT	999999	STATE OF WISCONSIN
0.00432130	\$491.10	CNTY	38	MARINETTE COUNTY
0.00289650	\$329.18	MUNI	38026	TOWN OF PORTERFIELD
0.00937480	\$1,065.42	REG	383311	SCH D OF MARINETTE
0.00079780	\$90.66	VTAE	001300	NORTHEAST WISCONSIN VTAE DISTRICT

Parcel Total:	\$1,976.36
---------------	------------

LEGAL DESCRIPTION: T31 R22-E S28 NESE	PARCEL NO: 026-00625.000	CONTROL NO: 86285
---------------------------------------	--------------------------	-------------------

32	\$170,150.78	0.64768254	\$110,203.69	
----	--------------	------------	--------------	--

0	\$0.00	STAT	999999	STATE OF WISCONSIN
0.00432130	\$476.22	CNTY	38	MARINETTE COUNTY
0.00289650	\$319.21	MUNI	38026	TOWN OF PORTERFIELD
0.00937480	\$1,033.14	REG	383311	SCH D OF MARINETTE
0.00079780	\$87.92	VTAE	001300	NORTHEAST WISCONSIN VTAE DISTRICT

Parcel Total:	\$1,916.49
---------------	------------





# State of Wisconsin / Department of Natural Resources

Tony Evers , Governor

, Secretary

2/5/2025

## Chapter 70.114 - Aids Payment Worksheet For Tax Year 2024(Payment Year 2025) - Payment Due January 31, 2025

3861 of 7093

LEGAL DESCRIPTION: T31 R22-E S33 SESE	PARCEL NO: 026-00754.000	CONTROL NO: 86286
---------------------------------------	--------------------------	-------------------

40	\$212,688.97	0.64768254	\$137,754.93	
----	--------------	------------	--------------	--

0	\$0.00	STAT	999999	STATE OF WISCONSIN
0.00432130	\$595.28	CNTY	38	MARINETTE COUNTY
0.00289650	\$399.01	MUNI	38026	TOWN OF PORTERFIELD
0.00937480	\$1,291.42	REG	383311	SCH D OF MARINETTE
0.00079780	\$109.90	VTAE	001300	NORTHEAST WISCONSIN VTAE DISTRICT

Parcel Total:	\$2,395.61
---------------	------------

LEGAL DESCRIPTION: T31 R22-E S34 GOV LOT 4	PARCEL NO: 026-00767.000	CONTROL NO: 86287
--	--------------------------	-------------------

40.78	\$216,835.05	0.64768254	\$140,440.28	
-------	--------------	------------	--------------	--

0	\$0.00	STAT	999999	STATE OF WISCONSIN
0.00432130	\$606.89	CNTY	38	MARINETTE COUNTY
0.00289650	\$406.79	MUNI	38026	TOWN OF PORTERFIELD
0.00937480	\$1,316.60	REG	383311	SCH D OF MARINETTE
0.00079780	\$112.04	VTAE	001300	NORTHEAST WISCONSIN VTAE DISTRICT

Parcel Total:	\$2,442.32
---------------	------------

LEGAL DESCRIPTION: T31 R22-E S34 GOV LOT 05	PARCEL NO: 026-00768.000	CONTROL NO: 86288
---	--------------------------	-------------------

32.2	\$171,214.53	0.64768254	\$110,892.66	
------	--------------	------------	--------------	--

0	\$0.00	STAT	999999	STATE OF WISCONSIN
0.00432130	\$479.20	CNTY	38	MARINETTE COUNTY
0.00289650	\$321.20	MUNI	38026	TOWN OF PORTERFIELD
0.00937480	\$1,039.59	REG	383311	SCH D OF MARINETTE
0.00079780	\$88.47	VTAE	001300	NORTHEAST WISCONSIN VTAE DISTRICT

Parcel Total:	\$1,928.46
---------------	------------



# State of Wisconsin / Department of Natural Resources

Tony Evers , Governor

, Secretary

2/5/2025

## Chapter 70.114 - Aids Payment Worksheet For Tax Year 2024(Payment Year 2025) - Payment Due January 31, 2025

3862 of 7093

File Number Total: \$37,419.31

FILE NO: NF 784 C

DATE OF PURCHASE: 12/09/2004

GRANTOR: Wisconsin Public Service Cor

LEGAL DESCRIPTION: T31 R22-E S27 PT GV LT 06

PARCEL NO: 026-00597.000

CONTROL NO: 93650

10.45 \$42,688.15 0.64768254 \$27,648.37

0	\$0.00	STAT	999999	STATE OF WISCONSIN
0.00432130	\$119.48	CNTY	38	MARINETTE COUNTY
0.00289650	\$80.08	MUNI	38026	TOWN OF PORTERFIELD
0.00937480	\$259.20	REG	383311	SCH D OF MARINETTE
0.00079780	\$22.06	VTAE	001300	NORTHEAST WISCONSIN VTAE DISTRICT

Parcel Total: \$480.82

LEGAL DESCRIPTION: T31 R22-E S28 PT GV LT 01

PARCEL NO: 026-00632.000

CONTROL NO: 93651

3.58 \$14,624.27 0.64768254 \$9,471.89

0	\$0.00	STAT	999999	STATE OF WISCONSIN
0.00432130	\$40.93	CNTY	38	MARINETTE COUNTY
0.00289650	\$27.44	MUNI	38026	TOWN OF PORTERFIELD
0.00937480	\$88.80	REG	383311	SCH D OF MARINETTE
0.00079780	\$7.56	VTAE	001300	NORTHEAST WISCONSIN VTAE DISTRICT

Parcel Total: \$164.73



# State of Wisconsin / Department of Natural Resources

Tony Evers , Governor

, Secretary

2/5/2025

## Chapter 70.114 - Aids Payment Worksheet For Tax Year 2024(Payment Year 2025) - Payment Due January 31, 2025

3863 of 7093

LEGAL DESCRIPTION: T31 R22-E S28 PT GV LT 2	PARCEL NO: 026-00634.000	CONTROL NO: 93652
---	--------------------------	-------------------

0.15	\$612.75	0.64768254	\$396.87	
------	----------	------------	----------	--

0	\$0.00	STAT	999999	STATE OF WISCONSIN
0.00432130	\$1.71	CNTY	38	MARINETTE COUNTY
0.00289650	\$1.15	MUNI	38026	TOWN OF PORTERFIELD
0.00937480	\$3.72	REG	383311	SCH D OF MARINETTE
0.00079780	\$0.32	VTAE	001300	NORTHEAST WISCONSIN VTAE DISTRICT

Parcel Total:	\$6.90
---------------	--------

LEGAL DESCRIPTION: T31 R22-E S33 PT GV LT 05	PARCEL NO: 026-00735.000	CONTROL NO: 93653
--	--------------------------	-------------------

36.94	\$150,899.57	0.64768254	\$97,735.02	
-------	--------------	------------	-------------	--

0	\$0.00	STAT	999999	STATE OF WISCONSIN
0.00432130	\$422.34	CNTY	38	MARINETTE COUNTY
0.00289650	\$283.09	MUNI	38026	TOWN OF PORTERFIELD
0.00937480	\$916.24	REG	383311	SCH D OF MARINETTE
0.00079780	\$77.97	VTAE	001300	NORTHEAST WISCONSIN VTAE DISTRICT

Parcel Total:	\$1,699.64
---------------	------------

LEGAL DESCRIPTION: T31 R22-E S34 PT GV LT 01	PARCEL NO: 026-00761.000	CONTROL NO: 93654
--	--------------------------	-------------------

0.99	\$4,044.14	0.64768254	\$2,619.32	
------	------------	------------	------------	--

0	\$0.00	STAT	999999	STATE OF WISCONSIN
0.00432130	\$11.32	CNTY	38	MARINETTE COUNTY
0.00289650	\$7.59	MUNI	38026	TOWN OF PORTERFIELD
0.00937480	\$24.56	REG	383311	SCH D OF MARINETTE
0.00079780	\$2.09	VTAE	001300	NORTHEAST WISCONSIN VTAE DISTRICT

Parcel Total:	\$45.56
---------------	---------



# State of Wisconsin / Department of Natural Resources

Tony Evers , Governor

, Secretary

2/5/2025

## Chapter 70.114 - Aids Payment Worksheet For Tax Year 2024(Payment Year 2025) - Payment Due January 31, 2025

3864 of 7093

LEGAL DESCRIPTION: T31 R22-E S34 PT GV LT 03	PARCEL NO: 026-00765.000	CONTROL NO: 93655
--	--------------------------	-------------------

54.9	\$224,266.00	0.64768254	\$145,253.18
------	--------------	------------	--------------

0	\$0.00	STAT	999999	STATE OF WISCONSIN
0.00432130	\$627.68	CNTY	38	MARINETTE COUNTY
0.00289650	\$420.73	MUNI	38026	TOWN OF PORTERFIELD
0.00937480	\$1,361.72	REG	383311	SCH D OF MARINETTE
0.00079780	\$115.88	VTAE	001300	NORTHEAST WISCONSIN VTAE DISTRICT

Parcel Total:	\$2,526.01
---------------	------------

LEGAL DESCRIPTION: T31 R22-E S34 PT OF NWSW	PARCEL NO: 026-00766.002; Island west of Gov Lot 3	CONTROL NO: 145356
---	--	--------------------

2.79	\$8,857.55	0.64768254	\$5,736.88
------	------------	------------	------------

0	\$0.00	STAT	999999	STATE OF WISCONSIN
0	\$0.00	STAT	999999	STATE OF WISCONSIN
0.00432130	\$24.79	CNTY	38	MARINETTE COUNTY
0.00432130	\$24.79	CNTY	38	MARINETTE COUNTY
0.00289650	\$16.62	MUNI	38026	TOWN OF PORTERFIELD
0.00289650	\$16.62	MUNI	38026	TOWN OF PORTERFIELD
0	\$0.00	REG	381232	SCH D OF CRIVITZ
0	\$0.00	REG	381232	SCH D OF CRIVITZ
0.00079780	\$4.58	VTAE	001300	NORTHEAST WISCONSIN VTAE DISTRICT
0.00079780	\$4.58	VTAE	001300	NORTHEAST WISCONSIN VTAE DISTRICT

Parcel Total:	\$91.98
---------------	---------

File Number Total:	\$5,015.64
--------------------	------------



# State of Wisconsin / Department of Natural Resources

Tony Evers , Governor

, Secretary

2/5/2025

## Chapter 70.114 - Aids Payment Worksheet For Tax Year 2024(Payment Year 2025) - Payment Due January 31, 2025

3865 of 7093

FILE NO: NF 835 A		DATE OF PURCHASE: 05/01/2006			GRANTOR: TOWN OF PORTERFIELD		
LEGAL DESCRIPTION: T31 R22-E S34 PT GV LT 4				PARCEL NO: 026-00767.001		CONTROL NO: 95422	
1.6	\$31,652.38	0.64768254	\$20,500.69				
		0	\$0.00	STAT	999999	STATE OF WISCONSIN	
		0.00432130	\$88.59	CNTY	38	MARINETTE COUNTY	
		0.00289650	\$59.38	MUNI	38026	TOWN OF PORTERFIELD	
		0.00937480	\$192.19	REG	383311	SCH D OF MARINETTE	
		0.00079780	\$16.35	VTAE	001300	NORTHEAST WISCONSIN VTAE DISTRICT	
Parcel Total:			\$356.51				

File Number Total:	\$356.51
--------------------	----------

FILE NO: NF 30231 *		DATE OF PURCHASE: 03/24/2021			GRANTOR: Michael R. & Lisa C. Lindbo		
LEGAL DESCRIPTION: T31 R22-E S28 PT OF SENE				PARCEL NO: 02600611000		CONTROL NO: 135135	
29.59	\$83,649.66	0.64768254	\$54,178.42				
		0	\$0.00	STAT	999999	STATE OF WISCONSIN	
		0.00432130	\$234.12	CNTY	38	MARINETTE COUNTY	
		0.00289650	\$156.93	MUNI	38026	TOWN OF PORTERFIELD	
		0.00937480	\$507.91	REG	383311	SCH D OF MARINETTE	
		0.00079780	\$43.22	VTAE	001300	NORTHEAST WISCONSIN VTAE DISTRICT	
Parcel Total:			\$942.18				



# State of Wisconsin / Department of Natural Resources

Tony Evers , Governor

, Secretary

2/5/2025

## Chapter 70.114 - Aids Payment Worksheet For Tax Year 2024(Payment Year 2025) - Payment Due January 31, 2025

3866 of 7093

LEGAL DESCRIPTION: T31 R22-E S28 NENE				PARCEL NO: 02600608000		CONTROL NO: 135136	
40.6	\$113,329.95	0.64768254	\$73,401.83				
		0	\$0.00	STAT	999999	STATE OF WISCONSIN	
		0.00432130	\$317.19	CNTY	38	MARINETTE COUNTY	
		0.00289650	\$212.61	MUNI	38026	TOWN OF PORTERFIELD	
		0.00937480	\$688.13	REG	383311	SCH D OF MARINETTE	
		0.00079780	\$58.56	VTAE	001300	NORTHEAST WISCONSIN VTAE DISTRICT	
Parcel Total:			\$1,276.49				
File Number Total:			\$2,218.67				
Municipality Total:			\$45,010.13				



# State of Wisconsin / Department of Natural Resources

Tony Evers , Governor

, Secretary

2/5/2025

## Chapter 70.114 - Aids Payment Worksheet For Tax Year 2024(Payment Year 2025) - Payment Due January 31, 2025

3867 of 7093

DETAIL FOR TOWN OF SILVER CLIFF, MARINETTE COUNTY

Acres	Est. Adjust. Purch. Price	Level of Assessment	Adjusted Local Value	Net Gen. Tax Rate	Calc. Aid Pay Amount	Taxing Jurisdiction Type	Code	Description
FILE NO: NF 784 *			DATE OF PURCHASE: 12/28/2001			GRANTOR: Wisconsin Public Service Cor		
LEGAL DESCRIPTION: T34 R18-E S31 NESW				PARCEL NO: 030-01802.000		CONTROL NO: 86289		
36	\$221,828.11	0.55801858	\$123,784.21	0	\$0.00	STAT	999999	STATE OF WISCONSIN
				0.00511630	\$633.31	CNTY	38	MARINETTE COUNTY
				0.00122710	\$151.89	MUNI	38030	TOWN OF SILVER CLIFF
				0.00693860	\$858.88	REG	386230	SCH D OF WAUSAUKEE
				0.00094460	\$116.92	VTAE	001300	NORTHEAST WISCONSIN VTAE DISTRICT
Parcel Total:					\$1,761.00			

LEGAL DESCRIPTION: T34 R18-E S31 PT OF NWSW				PARCEL NO: 030-01803.000		CONTROL NO: 86290		
1.34	\$8,255.00	0.55801858	\$4,606.44	0	\$0.00	STAT	999999	STATE OF WISCONSIN
				0.00511630	\$23.57	CNTY	38	MARINETTE COUNTY
				0.00122710	\$5.65	MUNI	38030	TOWN OF SILVER CLIFF
				0.00693860	\$31.96	REG	386230	SCH D OF WAUSAUKEE
				0.00094460	\$4.35	VTAE	001300	NORTHEAST WISCONSIN VTAE DISTRICT
Parcel Total:					\$65.53			



# State of Wisconsin / Department of Natural Resources

Tony Evers , Governor

, Secretary

2/5/2025

## Chapter 70.114 - Aids Payment Worksheet For Tax Year 2024(Payment Year 2025) - Payment Due January 31, 2025

3868 of 7093

LEGAL DESCRIPTION: T34 R18-E S31 PT OF SWSW	PARCEL NO: 030-01804.000	CONTROL NO: 86291
---	--------------------------	-------------------

18    \$110,914.06    0.55801858    \$61,892.10

0	\$0.00	STAT	999999	STATE OF WISCONSIN
0.00511630	\$316.66	CNTY	38	MARINETTE COUNTY
0.00122710	\$75.95	MUNI	38030	TOWN OF SILVER CLIFF
0.00693860	\$429.44	REG	386230	SCH D OF WAUSAUKEE
0.00094460	\$58.46	VTAE	001300	NORTHEAST WISCONSIN VTAE DISTRICT

Parcel Total:                    \$880.51

LEGAL DESCRIPTION: T34 R18-E S31 SESW	PARCEL NO: 030-01805.000	CONTROL NO: 86292
---------------------------------------	--------------------------	-------------------

40    \$246,475.93    0.55801858    \$137,538.15

0	\$0.00	STAT	999999	STATE OF WISCONSIN
0.00511630	\$703.68	CNTY	38	MARINETTE COUNTY
0.00122710	\$168.77	MUNI	38030	TOWN OF SILVER CLIFF
0.00693860	\$954.32	REG	386230	SCH D OF WAUSAUKEE
0.00094460	\$129.91	VTAE	001300	NORTHEAST WISCONSIN VTAE DISTRICT

Parcel Total:                    \$1,956.68

LEGAL DESCRIPTION: T34 R18-E S31 NESE	PARCEL NO: 030-01806.000	CONTROL NO: 86293
---------------------------------------	--------------------------	-------------------

40    \$246,475.93    0.55801858    \$137,538.15

0	\$0.00	STAT	999999	STATE OF WISCONSIN
0.00511630	\$703.68	CNTY	38	MARINETTE COUNTY
0.00122710	\$168.77	MUNI	38030	TOWN OF SILVER CLIFF
0.00693860	\$954.32	REG	386230	SCH D OF WAUSAUKEE
0.00094460	\$129.91	VTAE	001300	NORTHEAST WISCONSIN VTAE DISTRICT

Parcel Total:                    \$1,956.68





# State of Wisconsin / Department of Natural Resources

Tony Evers , Governor

, Secretary

2/5/2025

## Chapter 70.114 - Aids Payment Worksheet For Tax Year 2024(Payment Year 2025) - Payment Due January 31, 2025

3869 of 7093

LEGAL DESCRIPTION: T34 R18-E S31 SWSE	PARCEL NO: 030-01812.000	CONTROL NO: 86294
---------------------------------------	--------------------------	-------------------

40    \$246,475.93    0.55801858    \$137,538.15

0	\$0.00	STAT	999999	STATE OF WISCONSIN
0.00511630	\$703.68	CNTY	38	MARINETTE COUNTY
0.00122710	\$168.77	MUNI	38030	TOWN OF SILVER CLIFF
0.00693860	\$954.32	REG	386230	SCH D OF WAUSAUKEE
0.00094460	\$129.91	VTAE	001300	NORTHEAST WISCONSIN VTAE DISTRICT

Parcel Total:                    \$1,956.68

LEGAL DESCRIPTION: T34 R18-E S31 SESE	PARCEL NO: 030-01813.000	CONTROL NO: 86295
---------------------------------------	--------------------------	-------------------

40    \$246,475.93    0.55801858    \$137,538.15

0	\$0.00	STAT	999999	STATE OF WISCONSIN
0.00511630	\$703.68	CNTY	38	MARINETTE COUNTY
0.00122710	\$168.77	MUNI	38030	TOWN OF SILVER CLIFF
0.00693860	\$954.32	REG	386230	SCH D OF WAUSAUKEE
0.00094460	\$129.91	VTAE	001300	NORTHEAST WISCONSIN VTAE DISTRICT

Parcel Total:                    \$1,956.68

File Number Total:            \$10,533.76



# State of Wisconsin / Department of Natural Resources

Tony Evers , Governor

, Secretary

2/5/2025

## Chapter 70.114 - Aids Payment Worksheet For Tax Year 2024(Payment Year 2025) - Payment Due January 31, 2025

3870 of 7093

FILE NO: NF 784 B		DATE OF PURCHASE: 12/30/2003			GRANTOR: Wisconsin Public Service Cor			
LEGAL DESCRIPTION: T34 R18-E S32 NWSW				PARCEL NO: 030-01834.000		CONTROL NO: 91642		
40	\$193,771.69	0.55801858	\$108,128.20					
				0	\$0.00	STAT	999999	STATE OF WISCONSIN
				0.00511630	\$553.21	CNTY	38	MARINETTE COUNTY
				0.00122710	\$132.68	MUNI	38030	TOWN OF SILVER CLIFF
				0.00693860	\$750.25	REG	386230	SCH D OF WAUSAUKEE
				0.00094460	\$102.13	VTAE	001300	NORTHEAST WISCONSIN VTAE DISTRICT
Parcel Total:				\$1,538.27				

LEGAL DESCRIPTION: T34 R18-E S32 SWSW		PARCEL NO: 030-01835.000			CONTROL NO: 91643			
40	\$193,771.69	0.55801858	\$108,128.20					
				0	\$0.00	STAT	999999	STATE OF WISCONSIN
				0.00511630	\$553.21	CNTY	38	MARINETTE COUNTY
				0.00122710	\$132.68	MUNI	38030	TOWN OF SILVER CLIFF
				0.00693860	\$750.25	REG	386230	SCH D OF WAUSAUKEE
				0.00094460	\$102.13	VTAE	001300	NORTHEAST WISCONSIN VTAE DISTRICT
Parcel Total:				\$1,538.27				

File Number Total:		\$3,076.54					
--------------------	--	------------	--	--	--	--	--



# State of Wisconsin / Department of Natural Resources

Tony Evers , Governor

, Secretary

2/5/2025

## Chapter 70.114 - Aids Payment Worksheet For Tax Year 2024(Payment Year 2025) - Payment Due January 31, 2025

3871 of 7093

FILE NO: NF 784 C	DATE OF PURCHASE: 12/09/2004	GRANTOR: Wisconsin Public Service Cor
LEGAL DESCRIPTION: T34 R17-E S36 SESE	PARCEL NO: 030-00903.000	CONTROL NO: 93512
38.85	\$174,113.98	0.55801858 \$97,158.83
	0	\$0.00 STAT 999999 STATE OF WISCONSIN
	0.00511630	\$497.09 CNTY 38 MARINETTE COUNTY
	0.00122710	\$119.22 MUNI 38030 TOWN OF SILVER CLIFF
	0.00693860	\$674.14 REG 386230 SCH D OF WAUSAUKEE
	0.00094460	\$91.77 VTAE 001300 NORTHEAST WISCONSIN VTAE DISTRICT
Parcel Total:		\$1,382.22

LEGAL DESCRIPTION: T34 R18-E S31 PT OF NWSW	PARCEL NO: 030-01803.001	CONTROL NO: 93513
35.98	\$161,251.51	0.55801858 \$89,981.34
	0	\$0.00 STAT 999999 STATE OF WISCONSIN
	0.00511630	\$460.37 CNTY 38 MARINETTE COUNTY
	0.00122710	\$110.41 MUNI 38030 TOWN OF SILVER CLIFF
	0.00693860	\$624.34 REG 386230 SCH D OF WAUSAUKEE
	0.00094460	\$84.99 VTAE 001300 NORTHEAST WISCONSIN VTAE DISTRICT
Parcel Total:		\$1,280.11



# State of Wisconsin / Department of Natural Resources

Tony Evers , Governor

, Secretary

2/5/2025

## Chapter 70.114 - Aids Payment Worksheet For Tax Year 2024(Payment Year 2025) - Payment Due January 31, 2025

3872 of 7093

LEGAL DESCRIPTION: T34 R18-E S31 PT OF SWSW	PARCEL NO: 030-01804.001	CONTROL NO: 93514
---	--------------------------	-------------------

17.62	\$78,967.52	0.55801858	\$44,065.34	
-------	-------------	------------	-------------	--

0	\$0.00	STAT	999999	STATE OF WISCONSIN
0.00511630	\$225.45	CNTY	38	MARINETTE COUNTY
0.00122710	\$54.07	MUNI	38030	TOWN OF SILVER CLIFF
0.00693860	\$305.75	REG	386230	SCH D OF WAUSAUKEE
0.00094460	\$41.62	VTAE	001300	NORTHEAST WISCONSIN VTAE DISTRICT

Parcel Total:	\$626.89
---------------	----------

File Number Total:	\$3,289.22
--------------------	------------

FILE NO: NF 30189 *	DATE OF PURCHASE: 08/11/2017	GRANTOR: Thomas J. Rolfs Family Found
---------------------	------------------------------	---------------------------------------

LEGAL DESCRIPTION: T34 R17-E S22 PT OF SESE	PARCEL NO: 030-00476-000	CONTROL NO: 133961
---	--------------------------	--------------------

10	\$157,315.38	0.55801858	\$87,784.91	
----	--------------	------------	-------------	--

0	\$0.00	STAT	999999	STATE OF WISCONSIN
0.00511630	\$449.13	CNTY	38	MARINETTE COUNTY
0.00122710	\$107.72	MUNI	38030	TOWN OF SILVER CLIFF
0.00693860	\$609.10	REG	386230	SCH D OF WAUSAUKEE
0.00094460	\$82.92	VTAE	001300	NORTHEAST WISCONSIN VTAE DISTRICT

Parcel Total:	\$1,248.87
---------------	------------



# State of Wisconsin / Department of Natural Resources

Tony Evers , Governor

, Secretary

2/5/2025

## Chapter 70.114 - Aids Payment Worksheet For Tax Year 2024(Payment Year 2025) - Payment Due January 31, 2025

3873 of 7093

LEGAL DESCRIPTION: T34 R17-E S23 PT OF SWSW      PARCEL NO: 030-00494-000      CONTROL NO: 133962

1.9      \$32,118.62      0.55801858      \$17,922.79

0      \$0.00      STAT      999999      STATE OF WISCONSIN

0.00511630      \$91.70      CNTY      38      MARINETTE COUNTY

0.00122710      \$21.99      MUNI      38030      TOWN OF SILVER CLIFF

0.00693860      \$124.36      REG      386230      SCH D OF WAUSAUKEE

0.00094460      \$16.93      VTAE      001300      NORTHEAST WISCONSIN VTAE DISTRICT

Parcel Total:      \$254.98

File Number Total:      \$1,503.85

Municipality Total:      \$18,403.37



# State of Wisconsin / Department of Natural Resources

Tony Evers , Governor

, Secretary

2/5/2025

## Chapter 70.114 - Aids Payment Worksheet For Tax Year 2024(Payment Year 2025) - Payment Due January 31, 2025

3874 of 7093

DETAIL FOR TOWN OF STEPHENSON, MARINETTE COUNTY

Acres	Est. Adjust. Purch. Price	Level of Assessment	Adjusted Local Value	Net Gen. Tax Rate	Calc. Aid Pay Amount	Taxing Jurisdiction ----- Type	Code	Description
-------	------------------------------	------------------------	-------------------------	----------------------	-------------------------	-----------------------------------	------	-------------

FILE NO: NF 784 *	DATE OF PURCHASE: 12/28/2001	GRANTOR: Wisconsin Public Service Cor
-------------------	------------------------------	---------------------------------------

LEGAL DESCRIPTION: T32 R18-E S01 PT OF SWNE	PARCEL NO: 032-0005.001	CONTROL NO: 86296
---	-------------------------	-------------------

12	\$71,069.09	1.00402977	\$71,355.49					
				0	\$0.00	STAT	999999	STATE OF WISCONSIN
				0.00276260	\$197.13	CNTY	38	MARINETTE COUNTY
				0.00084280	\$60.14	MUNI	38032	TOWN OF STEPHENSON
				0.00525370	\$374.88	REG	381232	SCH D OF CRIVITZ
				0.000510	\$36.39	VTAE	001300	NORTHEAST WISCONSIN VTAE DISTRICT

Parcel Total: \$668.54

LEGAL DESCRIPTION: T32 R18-E S01 GOV LOT 3	PARCEL NO: 032-00011.000	CONTROL NO: 86297
--	--------------------------	-------------------

3	\$17,766.19	1.00402977	\$17,837.78					
				0	\$0.00	STAT	999999	STATE OF WISCONSIN
				0.00276260	\$49.28	CNTY	38	MARINETTE COUNTY
				0.00084280	\$15.03	MUNI	38032	TOWN OF STEPHENSON
				0.00525370	\$93.71	REG	381232	SCH D OF CRIVITZ
				0.000510	\$9.10	VTAE	001300	NORTHEAST WISCONSIN VTAE DISTRICT

Parcel Total: \$167.12



# State of Wisconsin / Department of Natural Resources

Tony Evers , Governor

, Secretary

2/5/2025

## Chapter 70.114 - Aids Payment Worksheet For Tax Year 2024(Payment Year 2025) - Payment Due January 31, 2025

3875 of 7093

LEGAL DESCRIPTION: T32 R18-E S01 GOV LOT 8				PARCEL NO: 032-00017.000				CONTROL NO: 86298	
32.26	\$191,061.28	1.00402977	\$191,831.21	0	\$0.00	STAT	999999	STATE OF WISCONSIN	
				0.00276260	\$529.96	CNTY	38	MARINETTE COUNTY	
				0.00084280	\$161.67	MUNI	38032	TOWN OF STEPHENSON	
				0.00525370	\$1,007.82	REG	381232	SCH D OF CRIVITZ	
				0.000510	\$97.84	VTAE	001300	NORTHEAST WISCONSIN VTAE DISTRICT	
Parcel Total:				\$1,797.29					

LEGAL DESCRIPTION: T32 R18-E S01 GOV LOT 7				PARCEL NO: 032-00015.000				CONTROL NO: 86299	
39.68	\$235,006.71	1.00402977	\$235,953.74	0	\$0.00	STAT	999999	STATE OF WISCONSIN	
				0.00276260	\$651.85	CNTY	38	MARINETTE COUNTY	
				0.00084280	\$198.86	MUNI	38032	TOWN OF STEPHENSON	
				0.00525370	\$1,239.63	REG	381232	SCH D OF CRIVITZ	
				0.000510	\$120.34	VTAE	001300	NORTHEAST WISCONSIN VTAE DISTRICT	
Parcel Total:				\$2,210.68					

LEGAL DESCRIPTION: T32 R18-E S01 NWSE				PARCEL NO: 032-00010.000				CONTROL NO: 86300	
32.2	\$190,706.04	1.00402977	\$191,474.54	0	\$0.00	STAT	999999	STATE OF WISCONSIN	
				0.00276260	\$528.97	CNTY	38	MARINETTE COUNTY	
				0.00084280	\$161.37	MUNI	38032	TOWN OF STEPHENSON	
				0.00525370	\$1,005.95	REG	381232	SCH D OF CRIVITZ	
				0.000510	\$97.66	VTAE	001300	NORTHEAST WISCONSIN VTAE DISTRICT	
Parcel Total:				\$1,793.95					



# State of Wisconsin / Department of Natural Resources

Tony Evers , Governor

, Secretary

2/5/2025

## Chapter 70.114 - Aids Payment Worksheet For Tax Year 2024(Payment Year 2025) - Payment Due January 31, 2025

3876 of 7093

LEGAL DESCRIPTION: T32 R18-E S01 GOV LOT 9				PARCEL NO: 032-00019.000				CONTROL NO: 86301			
30.84	\$182,650.39	1.00402977	\$183,386.43								
				0	\$0.00	STAT	999999	STATE OF WISCONSIN			
				0.00276260	\$506.63	CNTY	38	MARINETTE COUNTY			
				0.00084280	\$154.55	MUNI	38032	TOWN OF STEPHENSON			
				0.00525370	\$963.45	REG	381232	SCH D OF CRIVITZ			
				0.000510	\$93.53	VTAE	001300	NORTHEAST WISCONSIN VTAE DISTRICT			
Parcel Total:					\$1,718.16						

LEGAL DESCRIPTION: T32 R18-E S01 GOV LOT 1				PARCEL NO: 032-00009.000				CONTROL NO: 86302			
35.9	\$212,620.27	1.00402977	\$213,477.08								
				0	\$0.00	STAT	999999	STATE OF WISCONSIN			
				0.00276260	\$589.76	CNTY	38	MARINETTE COUNTY			
				0.00084280	\$179.91	MUNI	38032	TOWN OF STEPHENSON			
				0.00525370	\$1,121.54	REG	381232	SCH D OF CRIVITZ			
				0.000510	\$108.88	VTAE	001300	NORTHEAST WISCONSIN VTAE DISTRICT			
Parcel Total:					\$2,000.09						

LEGAL DESCRIPTION: T32 R18-E S02 PT OF NWNW				PARCEL NO: 032-00058.000				CONTROL NO: 86303			
9	\$53,302.90	1.00402977	\$53,517.70								
				0	\$0.00	STAT	999999	STATE OF WISCONSIN			
				0.00276260	\$147.85	CNTY	38	MARINETTE COUNTY			
				0.00084280	\$45.10	MUNI	38032	TOWN OF STEPHENSON			
				0.00525370	\$281.16	REG	381232	SCH D OF CRIVITZ			
				0.000510	\$27.29	VTAE	001300	NORTHEAST WISCONSIN VTAE DISTRICT			
Parcel Total:					\$501.40						





# State of Wisconsin / Department of Natural Resources

Tony Evers , Governor

, Secretary

2/5/2025

## Chapter 70.114 - Aids Payment Worksheet For Tax Year 2024(Payment Year 2025) - Payment Due January 31, 2025

3877 of 7093

LEGAL DESCRIPTION: T32 R18-E S02 PT OF NWSW	PARCEL NO: 032-00062.000	CONTROL NO: 86304
---	--------------------------	-------------------

15    \$88,837.45    1.00402977    \$89,195.44

0	\$0.00	STAT	999999	STATE OF WISCONSIN
0.00276260	\$246.41	CNTY	38	MARINETTE COUNTY
0.00084280	\$75.17	MUNI	38032	TOWN OF STEPHENSON
0.00525370	\$468.60	REG	381232	SCH D OF CRIVITZ
0.000510	\$45.49	VTAE	001300	NORTHEAST WISCONSIN VTAE DISTRICT

Parcel Total:                    \$835.67

LEGAL DESCRIPTION: T32 R18-E S03 PT OF SENE	PARCEL NO: 032-00102.000	CONTROL NO: 86305
---	--------------------------	-------------------

20.67    \$122,418.19    1.00402977    \$122,911.51

0	\$0.00	STAT	999999	STATE OF WISCONSIN
0.00276260	\$339.56	CNTY	38	MARINETTE COUNTY
0.00084280	\$103.59	MUNI	38032	TOWN OF STEPHENSON
0.00525370	\$645.74	REG	381232	SCH D OF CRIVITZ
0.000510	\$62.69	VTAE	001300	NORTHEAST WISCONSIN VTAE DISTRICT

Parcel Total:                    \$1,151.58

LEGAL DESCRIPTION: T32 R18-E S03 PT OF NENE	PARCEL NO: 032-00099.000	CONTROL NO: 86306
---	--------------------------	-------------------

28    \$165,830.77    1.00402977    \$166,499.03

0	\$0.00	STAT	999999	STATE OF WISCONSIN
0.00276260	\$459.97	CNTY	38	MARINETTE COUNTY
0.00084280	\$140.32	MUNI	38032	TOWN OF STEPHENSON
0.00525370	\$874.73	REG	381232	SCH D OF CRIVITZ
0.000510	\$84.92	VTAE	001300	NORTHEAST WISCONSIN VTAE DISTRICT

Parcel Total:                    \$1,559.94



# State of Wisconsin / Department of Natural Resources

Tony Evers , Governor

, Secretary

2/5/2025

## Chapter 70.114 - Aids Payment Worksheet For Tax Year 2024(Payment Year 2025) - Payment Due January 31, 2025

3878 of 7093

LEGAL DESCRIPTION: T32 R18-E S12 GOV LOT 2	PARCEL NO: 032-00317.000	CONTROL NO: 86307
--	--------------------------	-------------------

27.92	\$165,356.40	1.00402977	\$166,022.75	
-------	--------------	------------	--------------	--

0	\$0.00	STAT	999999	STATE OF WISCONSIN
0.00276260	\$458.66	CNTY	38	MARINETTE COUNTY
0.00084280	\$139.92	MUNI	38032	TOWN OF STEPHENSON
0.00525370	\$872.23	REG	381232	SCH D OF CRIVITZ
0.000510	\$84.67	VTAE	001300	NORTHEAST WISCONSIN VTAE DISTRICT

Parcel Total:	\$1,555.48
---------------	------------

LEGAL DESCRIPTION: T32 R18-E S12 GOV LOT 1	PARCEL NO: 032-00318.000	CONTROL NO: 86308
--	--------------------------	-------------------

7.6	\$45,011.15	1.00402977	\$45,192.53	
-----	-------------	------------	-------------	--

0	\$0.00	STAT	999999	STATE OF WISCONSIN
0.00276260	\$124.85	CNTY	38	MARINETTE COUNTY
0.00084280	\$38.09	MUNI	38032	TOWN OF STEPHENSON
0.00525370	\$237.43	REG	381232	SCH D OF CRIVITZ
0.000510	\$23.05	VTAE	001300	NORTHEAST WISCONSIN VTAE DISTRICT

Parcel Total:	\$423.42
---------------	----------

LEGAL DESCRIPTION: T32 R19-E S04 GOV LOT 1	PARCEL NO: 032-01091.000	CONTROL NO: 86309
--	--------------------------	-------------------

36.77	\$217,771.21	1.00402977	\$218,648.78	
-------	--------------	------------	--------------	--

0	\$0.00	STAT	999999	STATE OF WISCONSIN
0.00276260	\$604.04	CNTY	38	MARINETTE COUNTY
0.00084280	\$184.27	MUNI	38032	TOWN OF STEPHENSON
0.00525370	\$1,148.71	REG	381232	SCH D OF CRIVITZ
0.000510	\$111.51	VTAE	001300	NORTHEAST WISCONSIN VTAE DISTRICT

Parcel Total:	\$2,048.53
---------------	------------



# State of Wisconsin / Department of Natural Resources

Tony Evers , Governor

, Secretary

2/5/2025

## Chapter 70.114 - Aids Payment Worksheet For Tax Year 2024(Payment Year 2025) - Payment Due January 31, 2025

3879 of 7093

LEGAL DESCRIPTION: T32 R19-E S04 GOV LOT 2	PARCEL NO: 032-01092.000	CONTROL NO: 86310
--	--------------------------	-------------------

56.86	\$336,756.17	1.00402977	\$338,113.22	
-------	--------------	------------	--------------	--

0	\$0.00	STAT	999999	STATE OF WISCONSIN
0.00276260	\$934.08	CNTY	38	MARINETTE COUNTY
0.00084280	\$284.96	MUNI	38032	TOWN OF STEPHENSON
0.00525370	\$1,776.34	REG	381232	SCH D OF CRIVITZ
0.000510	\$172.44	VTAE	001300	NORTHEAST WISCONSIN VTAE DISTRICT

Parcel Total:	\$3,167.82
---------------	------------

LEGAL DESCRIPTION: T32 R19-E S04 GOV LOT 3	PARCEL NO: 032-01093.000	CONTROL NO: 86311
--	--------------------------	-------------------

63.78	\$377,740.57	1.00402977	\$379,262.78	
-------	--------------	------------	--------------	--

0	\$0.00	STAT	999999	STATE OF WISCONSIN
0.00276260	\$1,047.76	CNTY	38	MARINETTE COUNTY
0.00084280	\$319.64	MUNI	38032	TOWN OF STEPHENSON
0.00525370	\$1,992.53	REG	381232	SCH D OF CRIVITZ
0.000510	\$193.43	VTAE	001300	NORTHEAST WISCONSIN VTAE DISTRICT

Parcel Total:	\$3,553.36
---------------	------------

LEGAL DESCRIPTION: T32 R19-E S04 GOV LOT 4	PARCEL NO: 032-01094.000	CONTROL NO: 86312
--	--------------------------	-------------------

54.21	\$321,060.75	1.00402977	\$322,354.55	
-------	--------------	------------	--------------	--

0	\$0.00	STAT	999999	STATE OF WISCONSIN
0.00276260	\$890.54	CNTY	38	MARINETTE COUNTY
0.00084280	\$271.67	MUNI	38032	TOWN OF STEPHENSON
0.00525370	\$1,693.55	REG	381232	SCH D OF CRIVITZ
0.000510	\$164.41	VTAE	001300	NORTHEAST WISCONSIN VTAE DISTRICT

Parcel Total:	\$3,020.17
---------------	------------



# State of Wisconsin / Department of Natural Resources

Tony Evers , Governor

, Secretary

2/5/2025

## Chapter 70.114 - Aids Payment Worksheet For Tax Year 2024(Payment Year 2025) - Payment Due January 31, 2025

3880 of 7093

LEGAL DESCRIPTION: T32 R19-E S04 GOV LOT 5	PARCEL NO: 032-01095.000	CONTROL NO: 86313
--	--------------------------	-------------------

60.15    \$356,240.06    1.00402977    \$357,675.63

0	\$0.00	STAT	999999	STATE OF WISCONSIN
0.00276260	\$988.12	CNTY	38	MARINETTE COUNTY
0.00084280	\$301.44	MUNI	38032	TOWN OF STEPHENSON
0.00525370	\$1,879.11	REG	381232	SCH D OF CRIVITZ
0.000510	\$182.42	VTAE	001300	NORTHEAST WISCONSIN VTAE DISTRICT

Parcel Total:                    \$3,351.09

LEGAL DESCRIPTION: T32 R19-E S04 GOV LOT 6	PARCEL NO: 032-01096.000	CONTROL NO: 86314
--	--------------------------	-------------------

49.15    \$291,093.03    1.00402977    \$292,266.07

0	\$0.00	STAT	999999	STATE OF WISCONSIN
0.00276260	\$807.42	CNTY	38	MARINETTE COUNTY
0.00084280	\$246.32	MUNI	38032	TOWN OF STEPHENSON
0.00525370	\$1,535.47	REG	381232	SCH D OF CRIVITZ
0.000510	\$149.06	VTAE	001300	NORTHEAST WISCONSIN VTAE DISTRICT

Parcel Total:                    \$2,738.27

LEGAL DESCRIPTION: T32 R19-E S05 GOV LOT 1	PARCEL NO: 032-01100.000	CONTROL NO: 86315
--	--------------------------	-------------------

37.95    \$224,761.15    1.00402977    \$225,666.89

0	\$0.00	STAT	999999	STATE OF WISCONSIN
0.00276260	\$623.43	CNTY	38	MARINETTE COUNTY
0.00084280	\$190.19	MUNI	38032	TOWN OF STEPHENSON
0.00525370	\$1,185.58	REG	381232	SCH D OF CRIVITZ
0.000510	\$115.09	VTAE	001300	NORTHEAST WISCONSIN VTAE DISTRICT

Parcel Total:                    \$2,114.29



# State of Wisconsin / Department of Natural Resources

Tony Evers , Governor

, Secretary

2/5/2025

## Chapter 70.114 - Aids Payment Worksheet For Tax Year 2024(Payment Year 2025) - Payment Due January 31, 2025

3881 of 7093

LEGAL DESCRIPTION: T32 R19-E S05 GOV LOT 2	PARCEL NO: 032-01101.000	CONTROL NO: 86316
--	--------------------------	-------------------

52.64	\$311,761.77	1.00402977	\$313,018.10					
-------	--------------	------------	--------------	--	--	--	--	--

0	\$0.00	STAT	999999	STATE OF WISCONSIN
0.00276260	\$864.75	CNTY	38	MARINETTE COUNTY
0.00084280	\$263.81	MUNI	38032	TOWN OF STEPHENSON
0.00525370	\$1,644.50	REG	381232	SCH D OF CRIVITZ
0.000510	\$159.64	VTAE	001300	NORTHEAST WISCONSIN VTAE DISTRICT

Parcel Total:	\$2,932.70
---------------	------------

LEGAL DESCRIPTION: T32 R19-E S05 GOV LOT 9	PARCEL NO: 032-01108.000	CONTROL NO: 86317
--	--------------------------	-------------------

2	\$11,844.13	1.00402977	\$11,891.86					
---	-------------	------------	-------------	--	--	--	--	--

0	\$0.00	STAT	999999	STATE OF WISCONSIN
0.00276260	\$32.85	CNTY	38	MARINETTE COUNTY
0.00084280	\$10.02	MUNI	38032	TOWN OF STEPHENSON
0.00525370	\$62.48	REG	381232	SCH D OF CRIVITZ
0.000510	\$6.07	VTAE	001300	NORTHEAST WISCONSIN VTAE DISTRICT

Parcel Total:	\$111.42
---------------	----------

LEGAL DESCRIPTION: T32 R19-E S05 GOV LOT 10	PARCEL NO: 032-01109.000	CONTROL NO: 86318
---	--------------------------	-------------------

40.29	\$238,617.57	1.00402977	\$239,579.14					
-------	--------------	------------	--------------	--	--	--	--	--

0	\$0.00	STAT	999999	STATE OF WISCONSIN
0.00276260	\$661.87	CNTY	38	MARINETTE COUNTY
0.00084280	\$201.91	MUNI	38032	TOWN OF STEPHENSON
0.00525370	\$1,258.67	REG	381232	SCH D OF CRIVITZ
0.000510	\$122.19	VTAE	001300	NORTHEAST WISCONSIN VTAE DISTRICT

Parcel Total:	\$2,244.64
---------------	------------



# State of Wisconsin / Department of Natural Resources

Tony Evers , Governor

, Secretary

2/5/2025

## Chapter 70.114 - Aids Payment Worksheet For Tax Year 2024(Payment Year 2025) - Payment Due January 31, 2025

3882 of 7093

LEGAL DESCRIPTION: T32 R19-E S06 GOV LOT 1	PARCEL NO: 032-01117.000	CONTROL NO: 86319
--	--------------------------	-------------------

31.78	\$188,217.21	1.00402977	\$188,975.69	
-------	--------------	------------	--------------	--

	0	\$0.00	STAT	999999	STATE OF WISCONSIN
	0.00276260	\$522.07	CNTY	38	MARINETTE COUNTY
	0.00084280	\$159.27	MUNI	38032	TOWN OF STEPHENSON
	0.00525370	\$992.82	REG	381232	SCH D OF CRIVITZ
	0.000510	\$96.38	VTAE	001300	NORTHEAST WISCONSIN VTAE DISTRICT

Parcel Total:	\$1,770.54
---------------	------------

LEGAL DESCRIPTION: T32 R19-E S06 GOV LOT 2	PARCEL NO: 032-01118.000	CONTROL NO: 86320
--	--------------------------	-------------------

36.68	\$217,238.36	1.00402977	\$218,113.78	
-------	--------------	------------	--------------	--

	0	\$0.00	STAT	999999	STATE OF WISCONSIN
	0.00276260	\$602.57	CNTY	38	MARINETTE COUNTY
	0.00084280	\$183.82	MUNI	38032	TOWN OF STEPHENSON
	0.00525370	\$1,145.90	REG	381232	SCH D OF CRIVITZ
	0.000510	\$111.24	VTAE	001300	NORTHEAST WISCONSIN VTAE DISTRICT

Parcel Total:	\$2,043.53
---------------	------------

LEGAL DESCRIPTION: T32 R19-E S06 GOV LOT 3	PARCEL NO: 032-01119.000	CONTROL NO: 86321
--	--------------------------	-------------------

3.51	\$20,787.87	1.00402977	\$20,871.64	
------	-------------	------------	-------------	--

	0	\$0.00	STAT	999999	STATE OF WISCONSIN
	0.00276260	\$57.66	CNTY	38	MARINETTE COUNTY
	0.00084280	\$17.59	MUNI	38032	TOWN OF STEPHENSON
	0.00525370	\$109.65	REG	381232	SCH D OF CRIVITZ
	0.000510	\$10.64	VTAE	001300	NORTHEAST WISCONSIN VTAE DISTRICT

Parcel Total:	\$195.54
---------------	----------



# State of Wisconsin / Department of Natural Resources

Tony Evers , Governor

, Secretary

2/5/2025

## Chapter 70.114 - Aids Payment Worksheet For Tax Year 2024(Payment Year 2025) - Payment Due January 31, 2025

3883 of 7093

LEGAL DESCRIPTION: T32 R19-E S07 GOV LOT 1	PARCEL NO: 032-01142.000	CONTROL NO: 86322
--	--------------------------	-------------------

27.25    \$161,388.14    1.00402977    \$162,038.50

0	\$0.00	STAT	999999	STATE OF WISCONSIN
0.00276260	\$447.65	CNTY	38	MARINETTE COUNTY
0.00084280	\$136.56	MUNI	38032	TOWN OF STEPHENSON
0.00525370	\$851.30	REG	381232	SCH D OF CRIVITZ
0.000510	\$82.64	VTAE	001300	NORTHEAST WISCONSIN VTAE DISTRICT

Parcel Total:                    \$1,518.15

LEGAL DESCRIPTION: T32 R19-E S07 GOV LOT 2	PARCEL NO: 032-011436.000	CONTROL NO: 86323
--	---------------------------	-------------------

52.55    \$311,228.91    1.00402977    \$312,483.09

0	\$0.00	STAT	999999	STATE OF WISCONSIN
0.00276260	\$863.27	CNTY	38	MARINETTE COUNTY
0.00084280	\$263.36	MUNI	38032	TOWN OF STEPHENSON
0.00525370	\$1,641.69	REG	381232	SCH D OF CRIVITZ
0.000510	\$159.37	VTAE	001300	NORTHEAST WISCONSIN VTAE DISTRICT

Parcel Total:                    \$2,927.69

LEGAL DESCRIPTION: T32 R19-E S07 GOV LOT 3	PARCEL NO: 032-01145.000	CONTROL NO: 86324
--	--------------------------	-------------------

54.95    \$325,442.73    1.00402977    \$326,754.19

0	\$0.00	STAT	999999	STATE OF WISCONSIN
0.00276260	\$902.70	CNTY	38	MARINETTE COUNTY
0.00084280	\$275.38	MUNI	38032	TOWN OF STEPHENSON
0.00525370	\$1,716.66	REG	381232	SCH D OF CRIVITZ
0.000510	\$166.65	VTAE	001300	NORTHEAST WISCONSIN VTAE DISTRICT

Parcel Total:                    \$3,061.39



# State of Wisconsin / Department of Natural Resources

Tony Evers , Governor

, Secretary

2/5/2025

## Chapter 70.114 - Aids Payment Worksheet For Tax Year 2024(Payment Year 2025) - Payment Due January 31, 2025

3884 of 7093

LEGAL DESCRIPTION: T32 R19-E S07 GOV LOT 4	PARCEL NO: 032-01146.000	CONTROL NO: 86325
--	--------------------------	-------------------

53.22    \$315,197.17    1.00402977    \$316,467.34

0	\$0.00	STAT	999999	STATE OF WISCONSIN
0.00276260	\$874.28	CNTY	38	MARINETTE COUNTY
0.00084280	\$266.71	MUNI	38032	TOWN OF STEPHENSON
0.00525370	\$1,662.62	REG	381232	SCH D OF CRIVITZ
0.000510	\$161.40	VTAE	001300	NORTHEAST WISCONSIN VTAE DISTRICT

Parcel Total:                    \$2,965.01

LEGAL DESCRIPTION: T32 R19-E S07 GOV LOT 5	PARCEL NO: 032-01147.000	CONTROL NO: 86326
--	--------------------------	-------------------

21.36    \$126,505.59    1.00402977    \$127,015.37

0	\$0.00	STAT	999999	STATE OF WISCONSIN
0.00276260	\$350.90	CNTY	38	MARINETTE COUNTY
0.00084280	\$107.05	MUNI	38032	TOWN OF STEPHENSON
0.00525370	\$667.30	REG	381232	SCH D OF CRIVITZ
0.000510	\$64.78	VTAE	001300	NORTHEAST WISCONSIN VTAE DISTRICT

Parcel Total:                    \$1,190.03

LEGAL DESCRIPTION: T32 R19-E S07 GOV LOT 6	PARCEL NO: 032-01148.000	CONTROL NO: 86327
--	--------------------------	-------------------

19.8    \$138,925.89    1.00402977    \$139,485.73

0	\$0.00	STAT	999999	STATE OF WISCONSIN
0.00276260	\$385.35	CNTY	38	MARINETTE COUNTY
0.00084280	\$117.56	MUNI	38032	TOWN OF STEPHENSON
0.00525370	\$732.81	REG	381232	SCH D OF CRIVITZ
0.000510	\$71.14	VTAE	001300	NORTHEAST WISCONSIN VTAE DISTRICT

Parcel Total:                    \$1,306.86





# State of Wisconsin / Department of Natural Resources

Tony Evers , Governor

, Secretary

2/5/2025

## Chapter 70.114 - Aids Payment Worksheet For Tax Year 2024(Payment Year 2025) - Payment Due January 31, 2025

3885 of 7093

LEGAL DESCRIPTION: T32 R19-E S07 GOV LOT 7	PARCEL NO: 032-01149.000	CONTROL NO: 86328
--	--------------------------	-------------------

26.05    \$154,281.23    1.00402977    \$154,902.95

0	\$0.00	STAT	999999	STATE OF WISCONSIN
0.00276260	\$427.94	CNTY	38	MARINETTE COUNTY
0.00084280	\$130.55	MUNI	38032	TOWN OF STEPHENSON
0.00525370	\$813.81	REG	381232	SCH D OF CRIVITZ
0.000510	\$79.00	VTAE	001300	NORTHEAST WISCONSIN VTAE DISTRICT

Parcel Total:                    \$1,451.30

LEGAL DESCRIPTION: T32 R19-E S07 N1/2 OF SENE	PARCEL NO: 032-01151.000	CONTROL NO: 86329
---	--------------------------	-------------------

20    \$118,449.93    1.00402977    \$118,927.26

0	\$0.00	STAT	999999	STATE OF WISCONSIN
0.00276260	\$328.55	CNTY	38	MARINETTE COUNTY
0.00084280	\$100.23	MUNI	38032	TOWN OF STEPHENSON
0.00525370	\$624.81	REG	381232	SCH D OF CRIVITZ
0.000510	\$60.65	VTAE	001300	NORTHEAST WISCONSIN VTAE DISTRICT

Parcel Total:                    \$1,114.24

LEGAL DESCRIPTION: T32 R19-E S08 GOV LOT 2	PARCEL NO: 032-01166.000	CONTROL NO: 86330
--	--------------------------	-------------------

27.6    \$163,461.08    1.00402977    \$164,119.79

0	\$0.00	STAT	999999	STATE OF WISCONSIN
0.00276260	\$453.40	CNTY	38	MARINETTE COUNTY
0.00084280	\$138.32	MUNI	38032	TOWN OF STEPHENSON
0.00525370	\$862.23	REG	381232	SCH D OF CRIVITZ
0.000510	\$83.70	VTAE	001300	NORTHEAST WISCONSIN VTAE DISTRICT

Parcel Total:                    \$1,537.65



# State of Wisconsin / Department of Natural Resources

Tony Evers , Governor

, Secretary

2/5/2025

## Chapter 70.114 - Aids Payment Worksheet For Tax Year 2024(Payment Year 2025) - Payment Due January 31, 2025

3886 of 7093

LEGAL DESCRIPTION: T32 R19-E S09 GOV LOT 1				PARCEL NO: 032-01180.000				CONTROL NO: 86331			
36.55	\$216,469.40	1.00402977	\$217,341.72	0	\$0.00	STAT	999999	STATE OF WISCONSIN			
				0.00276260	\$600.43	CNTY	38	MARINETTE COUNTY			
				0.00084280	\$183.17	MUNI	38032	TOWN OF STEPHENSON			
				0.00525370	\$1,141.84	REG	381232	SCH D OF CRIVITZ			
				0.000510	\$110.85	VTAE	001300	NORTHEAST WISCONSIN VTAE DISTRICT			
Parcel Total:				\$2,036.29							

LEGAL DESCRIPTION: T32 R19-E S09 GOV LOT 2				PARCEL NO: 032-01181.000				CONTROL NO: 86332			
53.49	\$316,795.74	1.00402977	\$318,072.35	0	\$0.00	STAT	999999	STATE OF WISCONSIN			
				0.00276260	\$878.71	CNTY	38	MARINETTE COUNTY			
				0.00084280	\$268.07	MUNI	38032	TOWN OF STEPHENSON			
				0.00525370	\$1,671.05	REG	381232	SCH D OF CRIVITZ			
				0.000510	\$162.22	VTAE	001300	NORTHEAST WISCONSIN VTAE DISTRICT			
Parcel Total:				\$2,980.05							

LEGAL DESCRIPTION: T32 R19-E S09 GOV LOT 3				PARCEL NO: 032-01182.000				CONTROL NO: 86333			
60.15	\$356,240.06	1.00402977	\$357,675.63	0	\$0.00	STAT	999999	STATE OF WISCONSIN			
				0.00276260	\$988.12	CNTY	38	MARINETTE COUNTY			
				0.00084280	\$301.44	MUNI	38032	TOWN OF STEPHENSON			
				0.00525370	\$1,879.11	REG	381232	SCH D OF CRIVITZ			
				0.000510	\$182.42	VTAE	001300	NORTHEAST WISCONSIN VTAE DISTRICT			
Parcel Total:				\$3,351.09							



# State of Wisconsin / Department of Natural Resources

Tony Evers , Governor

, Secretary

2/5/2025

## Chapter 70.114 - Aids Payment Worksheet For Tax Year 2024(Payment Year 2025) - Payment Due January 31, 2025

3887 of 7093

LEGAL DESCRIPTION: T32 R19-E S09 GOV LOT 4	PARCEL NO: 032-01183.000	CONTROL NO: 86334
--	--------------------------	-------------------

56.16    \$332,610.29    1.00402977    \$333,950.63

0	\$0.00	STAT	999999	STATE OF WISCONSIN
0.00276260	\$922.58	CNTY	38	MARINETTE COUNTY
0.00084280	\$281.45	MUNI	38032	TOWN OF STEPHENSON
0.00525370	\$1,754.47	REG	381232	SCH D OF CRIVITZ
0.000510	\$170.32	VTAE	001300	NORTHEAST WISCONSIN VTAE DISTRICT

Parcel Total:                    \$3,128.82

LEGAL DESCRIPTION: T32 R19-E S09 GOV LOT 5	PARCEL NO: 032-01184.000	CONTROL NO: 86335
--	--------------------------	-------------------

56.65    \$335,512.84    1.00402977    \$336,864.88

0	\$0.00	STAT	999999	STATE OF WISCONSIN
0.00276260	\$930.63	CNTY	38	MARINETTE COUNTY
0.00084280	\$283.90	MUNI	38032	TOWN OF STEPHENSON
0.00525370	\$1,769.78	REG	381232	SCH D OF CRIVITZ
0.000510	\$171.81	VTAE	001300	NORTHEAST WISCONSIN VTAE DISTRICT

Parcel Total:                    \$3,156.12

LEGAL DESCRIPTION: T32 R19-E S09 GOV LOT 6	PARCEL NO: 032-01185.000	CONTROL NO: 86336
--	--------------------------	-------------------

43.71    \$258,874.75    1.00402977    \$259,917.96

0	\$0.00	STAT	999999	STATE OF WISCONSIN
0.00276260	\$718.05	CNTY	38	MARINETTE COUNTY
0.00084280	\$219.05	MUNI	38032	TOWN OF STEPHENSON
0.00525370	\$1,365.53	REG	381232	SCH D OF CRIVITZ
0.000510	\$132.56	VTAE	001300	NORTHEAST WISCONSIN VTAE DISTRICT

Parcel Total:                    \$2,435.19



# State of Wisconsin / Department of Natural Resources

Tony Evers , Governor

, Secretary

2/5/2025

## Chapter 70.114 - Aids Payment Worksheet For Tax Year 2024(Payment Year 2025) - Payment Due January 31, 2025

3888 of 7093

LEGAL DESCRIPTION: T32 R19-E S09 GOV LOT 7	PARCEL NO: 032-01186.000	CONTROL NO: 86337
--	--------------------------	-------------------

60.37    \$357,544.04    1.00402977    \$358,984.86

0	\$0.00	STAT	999999	STATE OF WISCONSIN
0.00276260	\$991.74	CNTY	38	MARINETTE COUNTY
0.00084280	\$302.55	MUNI	38032	TOWN OF STEPHENSON
0.00525370	\$1,885.99	REG	381232	SCH D OF CRIVITZ
0.000510	\$183.09	VTAE	001300	NORTHEAST WISCONSIN VTAE DISTRICT

Parcel Total:                    \$3,363.37

LEGAL DESCRIPTION: T32 R19-E S09 GOV LOT 8	PARCEL NO: 032-01187.000	CONTROL NO: 86338
--	--------------------------	-------------------

34.6    \$204,919.86    1.00402977    \$205,745.64

0	\$0.00	STAT	999999	STATE OF WISCONSIN
0.00276260	\$568.40	CNTY	38	MARINETTE COUNTY
0.00084280	\$173.40	MUNI	38032	TOWN OF STEPHENSON
0.00525370	\$1,080.92	REG	381232	SCH D OF CRIVITZ
0.000510	\$104.93	VTAE	001300	NORTHEAST WISCONSIN VTAE DISTRICT

Parcel Total:                    \$1,927.65

LEGAL DESCRIPTION: T32 R19-E S09 NESW	PARCEL NO: 032-01189.000	CONTROL NO: 86339
---------------------------------------	--------------------------	-------------------

40    \$236,902.03    1.00402977    \$237,856.69

0	\$0.00	STAT	999999	STATE OF WISCONSIN
0.00276260	\$657.11	CNTY	38	MARINETTE COUNTY
0.00084280	\$200.46	MUNI	38032	TOWN OF STEPHENSON
0.00525370	\$1,249.62	REG	381232	SCH D OF CRIVITZ
0.000510	\$121.31	VTAE	001300	NORTHEAST WISCONSIN VTAE DISTRICT

Parcel Total:                    \$2,228.50



# State of Wisconsin / Department of Natural Resources

Tony Evers , Governor

, Secretary

2/5/2025

## Chapter 70.114 - Aids Payment Worksheet For Tax Year 2024(Payment Year 2025) - Payment Due January 31, 2025

3889 of 7093

LEGAL DESCRIPTION: T32 R19-E S09 NESW	PARCEL NO: 032-01193.000	CONTROL NO: 86340
---------------------------------------	--------------------------	-------------------

40    \$236,902.03    1.00402977    \$237,856.69

0	\$0.00	STAT	999999	STATE OF WISCONSIN
0.00276260	\$657.11	CNTY	38	MARINETTE COUNTY
0.00084280	\$200.46	MUNI	38032	TOWN OF STEPHENSON
0.00525370	\$1,249.62	REG	381232	SCH D OF CRIVITZ
0.000510	\$121.31	VTAE	001300	NORTHEAST WISCONSIN VTAE DISTRICT

Parcel Total:                    \$2,228.50

LEGAL DESCRIPTION: T32 R19-E S15 GOV LOT 1	PARCEL NO: 032-01305.000	CONTROL NO: 86341
--	--------------------------	-------------------

19.65    \$116,379.16    1.00402977    \$116,848.14

0	\$0.00	STAT	999999	STATE OF WISCONSIN
0.00276260	\$322.81	CNTY	38	MARINETTE COUNTY
0.00084280	\$98.48	MUNI	38032	TOWN OF STEPHENSON
0.00525370	\$613.88	REG	381232	SCH D OF CRIVITZ
0.000510	\$59.59	VTAE	001300	NORTHEAST WISCONSIN VTAE DISTRICT

Parcel Total:                    \$1,094.76

LEGAL DESCRIPTION: T32 R19-E S15 GOV LOT 2	PARCEL NO: 032-01306.000	CONTROL NO: 86342
--	--------------------------	-------------------

20.8    \$123,187.15    1.00402977    \$123,683.57

0	\$0.00	STAT	999999	STATE OF WISCONSIN
0.00276260	\$341.69	CNTY	38	MARINETTE COUNTY
0.00084280	\$104.24	MUNI	38032	TOWN OF STEPHENSON
0.00525370	\$649.79	REG	381232	SCH D OF CRIVITZ
0.000510	\$63.08	VTAE	001300	NORTHEAST WISCONSIN VTAE DISTRICT

Parcel Total:                    \$1,158.80



# State of Wisconsin / Department of Natural Resources

Tony Evers , Governor

, Secretary

2/5/2025

## Chapter 70.114 - Aids Payment Worksheet For Tax Year 2024(Payment Year 2025) - Payment Due January 31, 2025

3890 of 7093

LEGAL DESCRIPTION: T32 R19-E S15 GOV LOT 3	PARCEL NO: 032-01307.000	CONTROL NO: 86343
--	--------------------------	-------------------

53.4    \$316,262.88    1.00402977    \$317,537.35

0	\$0.00	STAT	999999	STATE OF WISCONSIN
0.00276260	\$877.24	CNTY	38	MARINETTE COUNTY
0.00084280	\$267.61	MUNI	38032	TOWN OF STEPHENSON
0.00525370	\$1,668.24	REG	381232	SCH D OF CRIVITZ
0.000510	\$161.95	VTAE	001300	NORTHEAST WISCONSIN VTAE DISTRICT

Parcel Total:                    \$2,975.04

LEGAL DESCRIPTION: T32 R19-E S15 GOV LOT 4	PARCEL NO: 032-01308.000	CONTROL NO: 86344
--	--------------------------	-------------------

53.8    \$318,632.58    1.00402977    \$319,916.59

0	\$0.00	STAT	999999	STATE OF WISCONSIN
0.00276260	\$883.81	CNTY	38	MARINETTE COUNTY
0.00084280	\$269.62	MUNI	38032	TOWN OF STEPHENSON
0.00525370	\$1,680.74	REG	381232	SCH D OF CRIVITZ
0.000510	\$163.16	VTAE	001300	NORTHEAST WISCONSIN VTAE DISTRICT

Parcel Total:                    \$2,997.33

LEGAL DESCRIPTION: T32 R19-E S15 GOV LOT 5	PARCEL NO: 032-01309.000	CONTROL NO: 86345
--	--------------------------	-------------------

39.16    \$231,927.52    1.00402977    \$232,862.14

0	\$0.00	STAT	999999	STATE OF WISCONSIN
0.00276260	\$643.31	CNTY	38	MARINETTE COUNTY
0.00084280	\$196.25	MUNI	38032	TOWN OF STEPHENSON
0.00525370	\$1,223.38	REG	381232	SCH D OF CRIVITZ
0.000510	\$118.76	VTAE	001300	NORTHEAST WISCONSIN VTAE DISTRICT

Parcel Total:                    \$2,181.70



# State of Wisconsin / Department of Natural Resources

Tony Evers , Governor

, Secretary

2/5/2025

## Chapter 70.114 - Aids Payment Worksheet For Tax Year 2024(Payment Year 2025) - Payment Due January 31, 2025

3891 of 7093

LEGAL DESCRIPTION: T32 R19-E S16 GOV LOT 1	PARCEL NO: 032-01313.000	CONTROL NO: 86346
--	--------------------------	-------------------

20.1	\$119,043.48	1.00402977	\$119,523.20	
------	--------------	------------	--------------	--

0	\$0.00	STAT	999999	STATE OF WISCONSIN
0.00276260	\$330.20	CNTY	38	MARINETTE COUNTY
0.00084280	\$100.73	MUNI	38032	TOWN OF STEPHENSON
0.00525370	\$627.94	REG	381232	SCH D OF CRIVITZ
0.000510	\$60.96	VTAE	001300	NORTHEAST WISCONSIN VTAE DISTRICT

Parcel Total:	\$1,119.83
---------------	------------

LEGAL DESCRIPTION: T32 R19-E S16 GOV LOT 2	PARCEL NO: 032-01314.000	CONTROL NO: 86347
--	--------------------------	-------------------

39.98	\$236,784.03	1.00402977	\$237,738.21	
-------	--------------	------------	--------------	--

0	\$0.00	STAT	999999	STATE OF WISCONSIN
0.00276260	\$656.78	CNTY	38	MARINETTE COUNTY
0.00084280	\$200.36	MUNI	38032	TOWN OF STEPHENSON
0.00525370	\$1,249.00	REG	381232	SCH D OF CRIVITZ
0.000510	\$121.25	VTAE	001300	NORTHEAST WISCONSIN VTAE DISTRICT

Parcel Total:	\$2,227.39
---------------	------------

LEGAL DESCRIPTION: T32 R19-E S16 GOV LOT 3	PARCEL NO: 032-01315.000	CONTROL NO: 86348
--	--------------------------	-------------------

53.65	\$317,744.48	1.00402977	\$319,024.92	
-------	--------------	------------	--------------	--

0	\$0.00	STAT	999999	STATE OF WISCONSIN
0.00276260	\$881.34	CNTY	38	MARINETTE COUNTY
0.00084280	\$268.87	MUNI	38032	TOWN OF STEPHENSON
0.00525370	\$1,676.06	REG	381232	SCH D OF CRIVITZ
0.000510	\$162.71	VTAE	001300	NORTHEAST WISCONSIN VTAE DISTRICT

Parcel Total:	\$2,988.98
---------------	------------



# State of Wisconsin / Department of Natural Resources

Tony Evers , Governor

, Secretary

2/5/2025

## Chapter 70.114 - Aids Payment Worksheet For Tax Year 2024(Payment Year 2025) - Payment Due January 31, 2025

3892 of 7093

LEGAL DESCRIPTION: T32 R19-E S16 GOV LOT 4	PARCEL NO: 032-01316.000	CONTROL NO: 86349
--	--------------------------	-------------------

45.34	\$268,526.81	1.00402977	\$269,608.91	
-------	--------------	------------	--------------	--

0	\$0.00	STAT	999999	STATE OF WISCONSIN
0.00276260	\$744.83	CNTY	38	MARINETTE COUNTY
0.00084280	\$227.22	MUNI	38032	TOWN OF STEPHENSON
0.00525370	\$1,416.44	REG	381232	SCH D OF CRIVITZ
0.000510	\$137.51	VTAE	001300	NORTHEAST WISCONSIN VTAE DISTRICT

Parcel Total:	\$2,526.00
---------------	------------

LEGAL DESCRIPTION: T32 R19-E S16 GOV LOT 5	PARCEL NO: 032-01317.000	CONTROL NO: 86350
--	--------------------------	-------------------

39.1	\$231,571.31	1.00402977	\$232,504.49	
------	--------------	------------	--------------	--

0	\$0.00	STAT	999999	STATE OF WISCONSIN
0.00276260	\$642.32	CNTY	38	MARINETTE COUNTY
0.00084280	\$195.95	MUNI	38032	TOWN OF STEPHENSON
0.00525370	\$1,221.50	REG	381232	SCH D OF CRIVITZ
0.000510	\$118.58	VTAE	001300	NORTHEAST WISCONSIN VTAE DISTRICT

Parcel Total:	\$2,178.35
---------------	------------

LEGAL DESCRIPTION: T32 R19-E S16 GOV LOT 6	PARCEL NO: 032-01319.000	CONTROL NO: 86351
--	--------------------------	-------------------

11.75	\$69,589.66	1.00402977	\$69,870.09	
-------	-------------	------------	-------------	--

0	\$0.00	STAT	999999	STATE OF WISCONSIN
0.00276260	\$193.02	CNTY	38	MARINETTE COUNTY
0.00084280	\$58.89	MUNI	38032	TOWN OF STEPHENSON
0.00525370	\$367.08	REG	381232	SCH D OF CRIVITZ
0.000510	\$35.63	VTAE	001300	NORTHEAST WISCONSIN VTAE DISTRICT

Parcel Total:	\$654.62
---------------	----------





# State of Wisconsin / Department of Natural Resources

Tony Evers , Governor

, Secretary

2/5/2025

## Chapter 70.114 - Aids Payment Worksheet For Tax Year 2024(Payment Year 2025) - Payment Due January 31, 2025

3893 of 7093

LEGAL DESCRIPTION: T32 R19-E S16 GOV LOT 7	PARCEL NO: 032-01320.000	CONTROL NO: 86352
--	--------------------------	-------------------

58.11	\$344,159.83	1.00402977	\$345,546.72	
-------	--------------	------------	--------------	--

0	\$0.00	STAT	999999	STATE OF WISCONSIN
0.00276260	\$954.61	CNTY	38	MARINETTE COUNTY
0.00084280	\$291.22	MUNI	38032	TOWN OF STEPHENSON
0.00525370	\$1,815.39	REG	381232	SCH D OF CRIVITZ
0.000510	\$176.23	VTAE	001300	NORTHEAST WISCONSIN VTAE DISTRICT

Parcel Total:	\$3,237.45
---------------	------------

LEGAL DESCRIPTION: T32 R19-E S16 GOV LOT 8	PARCEL NO: 032-01321.000	CONTROL NO: 86353
--	--------------------------	-------------------

28.05	\$166,127.53	1.00402977	\$166,796.98	
-------	--------------	------------	--------------	--

0	\$0.00	STAT	999999	STATE OF WISCONSIN
0.00276260	\$460.80	CNTY	38	MARINETTE COUNTY
0.00084280	\$140.57	MUNI	38032	TOWN OF STEPHENSON
0.00525370	\$876.30	REG	381232	SCH D OF CRIVITZ
0.000510	\$85.07	VTAE	001300	NORTHEAST WISCONSIN VTAE DISTRICT

Parcel Total:	\$1,562.74
---------------	------------

LEGAL DESCRIPTION: T32 R19-E S16 GOV LOT 9	PARCEL NO: 032-01322.000	CONTROL NO: 86354
--	--------------------------	-------------------

58.05	\$343,804.59	1.00402977	\$345,190.05	
-------	--------------	------------	--------------	--

0	\$0.00	STAT	999999	STATE OF WISCONSIN
0.00276260	\$953.63	CNTY	38	MARINETTE COUNTY
0.00084280	\$290.92	MUNI	38032	TOWN OF STEPHENSON
0.00525370	\$1,813.52	REG	381232	SCH D OF CRIVITZ
0.000510	\$176.05	VTAE	001300	NORTHEAST WISCONSIN VTAE DISTRICT

Parcel Total:	\$3,234.12
---------------	------------



# State of Wisconsin / Department of Natural Resources

Tony Evers , Governor

, Secretary

2/5/2025

## Chapter 70.114 - Aids Payment Worksheet For Tax Year 2024(Payment Year 2025) - Payment Due January 31, 2025

3894 of 7093

LEGAL DESCRIPTION: T32 R19-E S16 GOV LOT 10	PARCEL NO: 032-01323.000	CONTROL NO: 86355
---	--------------------------	-------------------

52.47	\$310,756.71	1.00402977	\$312,008.99	
-------	--------------	------------	--------------	--

0	\$0.00	STAT	999999	STATE OF WISCONSIN
0.00276260	\$861.96	CNTY	38	MARINETTE COUNTY
0.00084280	\$262.96	MUNI	38032	TOWN OF STEPHENSON
0.00525370	\$1,639.20	REG	381232	SCH D OF CRIVITZ
0.000510	\$159.13	VTAE	001300	NORTHEAST WISCONSIN VTAE DISTRICT

Parcel Total:	\$2,923.25
---------------	------------

LEGAL DESCRIPTION: T32 R19-E S16 PT OF SENE	PARCEL NO: 032-01327.000	CONTROL NO: 86356
---	--------------------------	-------------------

11	\$65,147.03	1.00402977	\$65,409.56	
----	-------------	------------	-------------	--

0	\$0.00	STAT	999999	STATE OF WISCONSIN
0.00276260	\$180.70	CNTY	38	MARINETTE COUNTY
0.00084280	\$55.13	MUNI	38032	TOWN OF STEPHENSON
0.00525370	\$343.64	REG	381232	SCH D OF CRIVITZ
0.000510	\$33.36	VTAE	001300	NORTHEAST WISCONSIN VTAE DISTRICT

Parcel Total:	\$612.83
---------------	----------

LEGAL DESCRIPTION: T32 R19-E S22 GOV LOT 1	PARCEL NO: 032-01438.000	CONTROL NO: 86357
--	--------------------------	-------------------

31.39	\$185,908.17	1.00402977	\$186,657.34	
-------	--------------	------------	--------------	--

0	\$0.00	STAT	999999	STATE OF WISCONSIN
0.00276260	\$515.66	CNTY	38	MARINETTE COUNTY
0.00084280	\$157.31	MUNI	38032	TOWN OF STEPHENSON
0.00525370	\$980.64	REG	381232	SCH D OF CRIVITZ
0.000510	\$95.20	VTAE	001300	NORTHEAST WISCONSIN VTAE DISTRICT

Parcel Total:	\$1,748.81
---------------	------------



# State of Wisconsin / Department of Natural Resources

Tony Evers , Governor

, Secretary

2/5/2025

## Chapter 70.114 - Aids Payment Worksheet For Tax Year 2024(Payment Year 2025) - Payment Due January 31, 2025

3895 of 7093

LEGAL DESCRIPTION: T32 R19-E S22 GOV LOT 2	PARCEL NO: 032-01439.000	CONTROL NO: 86358
--	--------------------------	-------------------

62.6	\$370,750.63	1.00402977	\$372,244.67	
------	--------------	------------	--------------	--

0	\$0.00	STAT	999999	STATE OF WISCONSIN
0.00276260	\$1,028.37	CNTY	38	MARINETTE COUNTY
0.00084280	\$313.72	MUNI	38032	TOWN OF STEPHENSON
0.00525370	\$1,955.65	REG	381232	SCH D OF CRIVITZ
0.000510	\$189.85	VTAE	001300	NORTHEAST WISCONSIN VTAE DISTRICT

Parcel Total:	\$3,487.59
---------------	------------

LEGAL DESCRIPTION: T32 R19-E S22 GOV LOT 3	PARCEL NO: 032-01440.000	CONTROL NO: 86359
--	--------------------------	-------------------

27.9	\$165,239.43	1.00402977	\$165,905.31	
------	--------------	------------	--------------	--

0	\$0.00	STAT	999999	STATE OF WISCONSIN
0.00276260	\$458.33	CNTY	38	MARINETTE COUNTY
0.00084280	\$139.82	MUNI	38032	TOWN OF STEPHENSON
0.00525370	\$871.61	REG	381232	SCH D OF CRIVITZ
0.000510	\$84.61	VTAE	001300	NORTHEAST WISCONSIN VTAE DISTRICT

Parcel Total:	\$1,554.37
---------------	------------

LEGAL DESCRIPTION: T32 R19-E S22 GOV LOT 4	PARCEL NO: 032-01441.000	CONTROL NO: 86360
--	--------------------------	-------------------

56.5	\$334,624.75	1.00402977	\$335,973.21	
------	--------------	------------	--------------	--

0	\$0.00	STAT	999999	STATE OF WISCONSIN
0.00276260	\$928.17	CNTY	38	MARINETTE COUNTY
0.00084280	\$283.15	MUNI	38032	TOWN OF STEPHENSON
0.00525370	\$1,765.10	REG	381232	SCH D OF CRIVITZ
0.000510	\$171.35	VTAE	001300	NORTHEAST WISCONSIN VTAE DISTRICT

Parcel Total:	\$3,147.77
---------------	------------



# State of Wisconsin / Department of Natural Resources

Tony Evers , Governor

, Secretary

2/5/2025

## Chapter 70.114 - Aids Payment Worksheet For Tax Year 2024(Payment Year 2025) - Payment Due January 31, 2025

3896 of 7093

LEGAL DESCRIPTION: T32 R19-E S22 GOV LOT 5	PARCEL NO: 032-01442.000	CONTROL NO: 86361
--	--------------------------	-------------------

57.2    \$338,768.46    1.00402977    \$340,133.62

0	\$0.00	STAT	999999	STATE OF WISCONSIN
0.00276260	\$939.66	CNTY	38	MARINETTE COUNTY
0.00084280	\$286.66	MUNI	38032	TOWN OF STEPHENSON
0.00525370	\$1,786.95	REG	381232	SCH D OF CRIVITZ
0.000510	\$173.47	VTAE	001300	NORTHEAST WISCONSIN VTAE DISTRICT

Parcel Total:                    \$3,186.74

LEGAL DESCRIPTION: T32 R19-E S22 GOV LOT 6	PARCEL NO: 032-01443.000	CONTROL NO: 86362
--	--------------------------	-------------------

45.6    \$270,066.89    1.00402977    \$271,155.20

0	\$0.00	STAT	999999	STATE OF WISCONSIN
0.00276260	\$749.10	CNTY	38	MARINETTE COUNTY
0.00084280	\$228.52	MUNI	38032	TOWN OF STEPHENSON
0.00525370	\$1,424.56	REG	381232	SCH D OF CRIVITZ
0.000510	\$138.29	VTAE	001300	NORTHEAST WISCONSIN VTAE DISTRICT

Parcel Total:                    \$2,540.47

LEGAL DESCRIPTION: T32 R19-E S22 GOV LOT 7	PARCEL NO: 032-01444.000	CONTROL NO: 86363
--	--------------------------	-------------------

51.5    \$305,010.10    1.00402977    \$306,239.22

0	\$0.00	STAT	999999	STATE OF WISCONSIN
0.00276260	\$846.02	CNTY	38	MARINETTE COUNTY
0.00084280	\$258.09	MUNI	38032	TOWN OF STEPHENSON
0.00525370	\$1,608.88	REG	381232	SCH D OF CRIVITZ
0.000510	\$156.19	VTAE	001300	NORTHEAST WISCONSIN VTAE DISTRICT

Parcel Total:                    \$2,869.18



# State of Wisconsin / Department of Natural Resources

Tony Evers , Governor

, Secretary

2/5/2025

## Chapter 70.114 - Aids Payment Worksheet For Tax Year 2024(Payment Year 2025) - Payment Due January 31, 2025

3897 of 7093

LEGAL DESCRIPTION: T32 R19-E S22 GOV LOT 8	PARCEL NO: 032-01445.000	CONTROL NO: 86364
--	--------------------------	-------------------

41.47	\$245,607.51	1.00402977	\$246,597.25	
-------	--------------	------------	--------------	--

0	\$0.00	STAT	999999	STATE OF WISCONSIN
0.00276260	\$681.25	CNTY	38	MARINETTE COUNTY
0.00084280	\$207.83	MUNI	38032	TOWN OF STEPHENSON
0.00525370	\$1,295.54	REG	381232	SCH D OF CRIVITZ
0.000510	\$125.77	VTAE	001300	NORTHEAST WISCONSIN VTAE DISTRICT

Parcel Total:	\$2,310.39
---------------	------------

LEGAL DESCRIPTION: T32 R19-E S22 NWNW	PARCEL NO: 032-01446.000	CONTROL NO: 86365
---------------------------------------	--------------------------	-------------------

40	\$236,902.03	1.00402977	\$237,856.69	
----	--------------	------------	--------------	--

0	\$0.00	STAT	999999	STATE OF WISCONSIN
0.00276260	\$657.11	CNTY	38	MARINETTE COUNTY
0.00084280	\$200.46	MUNI	38032	TOWN OF STEPHENSON
0.00525370	\$1,249.62	REG	381232	SCH D OF CRIVITZ
0.000510	\$121.31	VTAE	001300	NORTHEAST WISCONSIN VTAE DISTRICT

Parcel Total:	\$2,228.50
---------------	------------

LEGAL DESCRIPTION: T32 R19-E S22 SENW	PARCEL NO: 032-01448.000	CONTROL NO: 86366
---------------------------------------	--------------------------	-------------------

40	\$236,902.03	1.00402977	\$237,856.69	
----	--------------	------------	--------------	--

0	\$0.00	STAT	999999	STATE OF WISCONSIN
0.00276260	\$657.11	CNTY	38	MARINETTE COUNTY
0.00084280	\$200.46	MUNI	38032	TOWN OF STEPHENSON
0.00525370	\$1,249.62	REG	381232	SCH D OF CRIVITZ
0.000510	\$121.31	VTAE	001300	NORTHEAST WISCONSIN VTAE DISTRICT

Parcel Total:	\$2,228.50
---------------	------------



# State of Wisconsin / Department of Natural Resources

Tony Evers , Governor

, Secretary

2/5/2025

## Chapter 70.114 - Aids Payment Worksheet For Tax Year 2024(Payment Year 2025) - Payment Due January 31, 2025

3898 of 7093

LEGAL DESCRIPTION: T32 R19-E S27 GOV LOT 1	PARCEL NO: 032-01658.000	CONTROL NO: 86367
--	--------------------------	-------------------

7.05	\$41,753.36	1.00402977	\$41,921.62	
------	-------------	------------	-------------	--

0	\$0.00	STAT	999999	STATE OF WISCONSIN
0.00276260	\$115.81	CNTY	38	MARINETTE COUNTY
0.00084280	\$35.33	MUNI	38032	TOWN OF STEPHENSON
0.00525370	\$220.24	REG	381232	SCH D OF CRIVITZ
0.000510	\$21.38	VTAE	001300	NORTHEAST WISCONSIN VTAE DISTRICT

Parcel Total:	\$392.76
---------------	----------

LEGAL DESCRIPTION: T32 R19-E S27 GOV LOT 2	PARCEL NO: 032.01659.000	CONTROL NO: 86368
--	--------------------------	-------------------

6.35	\$37,607.49	1.00402977	\$37,759.04	
------	-------------	------------	-------------	--

0	\$0.00	STAT	999999	STATE OF WISCONSIN
0.00276260	\$104.31	CNTY	38	MARINETTE COUNTY
0.00084280	\$31.82	MUNI	38032	TOWN OF STEPHENSON
0.00525370	\$198.37	REG	381232	SCH D OF CRIVITZ
0.000510	\$19.26	VTAE	001300	NORTHEAST WISCONSIN VTAE DISTRICT

Parcel Total:	\$353.76
---------------	----------

LEGAL DESCRIPTION: T33 R18-E S01 PT OF NESW	PARCEL NO: 032-03101.000	CONTROL NO: 86369
---	--------------------------	-------------------

37.81	\$223,931.55	1.00402977	\$224,833.94	
-------	--------------	------------	--------------	--

0	\$0.00	STAT	999999	STATE OF WISCONSIN
0.00276260	\$621.13	CNTY	38	MARINETTE COUNTY
0.00084280	\$189.49	MUNI	38032	TOWN OF STEPHENSON
0.00525370	\$1,181.21	REG	381232	SCH D OF CRIVITZ
0.000510	\$114.67	VTAE	001300	NORTHEAST WISCONSIN VTAE DISTRICT

Parcel Total:	\$2,106.50
---------------	------------



# State of Wisconsin / Department of Natural Resources

Tony Evers , Governor

, Secretary

2/5/2025

## Chapter 70.114 - Aids Payment Worksheet For Tax Year 2024(Payment Year 2025) - Payment Due January 31, 2025

3899 of 7093

LEGAL DESCRIPTION: T33 R18-E S01 PT OF SESW	PARCEL NO: 032-03104.000	CONTROL NO: 86370
---	--------------------------	-------------------

36.98    \$219,014.54    1.00402977    \$219,897.12

0	\$0.00	STAT	999999	STATE OF WISCONSIN
0.00276260	\$607.49	CNTY	38	MARINETTE COUNTY
0.00084280	\$185.33	MUNI	38032	TOWN OF STEPHENSON
0.00525370	\$1,155.27	REG	381232	SCH D OF CRIVITZ
0.000510	\$112.15	VTAE	001300	NORTHEAST WISCONSIN VTAE DISTRICT

Parcel Total:                    \$2,060.24

LEGAL DESCRIPTION: T33 R18-E S02 GOV LOT 02	PARCEL NO: 032-03170.000	CONTROL NO: 86371
---	--------------------------	-------------------

30.4    \$180,044.59    1.00402977    \$180,770.13

0	\$0.00	STAT	999999	STATE OF WISCONSIN
0.00276260	\$499.40	CNTY	38	MARINETTE COUNTY
0.00084280	\$152.35	MUNI	38032	TOWN OF STEPHENSON
0.00525370	\$949.71	REG	381232	SCH D OF CRIVITZ
0.000510	\$92.20	VTAE	001300	NORTHEAST WISCONSIN VTAE DISTRICT

Parcel Total:                    \$1,693.66

LEGAL DESCRIPTION: T33 R18-E S05 GOV LOT 01	PARCEL NO: 032-03272.000	CONTROL NO: 86372
---	--------------------------	-------------------

0.74    \$4,381.98    1.00402977    \$4,399.64

0	\$0.00	STAT	999999	STATE OF WISCONSIN
0.00276260	\$12.15	CNTY	38	MARINETTE COUNTY
0.00084280	\$3.71	MUNI	38032	TOWN OF STEPHENSON
0.00525370	\$23.11	REG	381232	SCH D OF CRIVITZ
0.000510	\$2.24	VTAE	001300	NORTHEAST WISCONSIN VTAE DISTRICT

Parcel Total:                    \$41.21



# State of Wisconsin / Department of Natural Resources

Tony Evers , Governor

, Secretary

2/5/2025

## Chapter 70.114 - Aids Payment Worksheet For Tax Year 2024(Payment Year 2025) - Payment Due January 31, 2025

3900 of 7093

LEGAL DESCRIPTION: T33 R18-E S06 PT OF NWNE      PARCEL NO: 032-03291.000      CONTROL NO: 86373

34    \$201,367.49    1.00402977    \$202,178.95

0	\$0.00	STAT	999999	STATE OF WISCONSIN
0.00276260	\$558.54	CNTY	38	MARINETTE COUNTY
0.00084280	\$170.39	MUNI	38032	TOWN OF STEPHENSON
0.00525370	\$1,062.18	REG	381232	SCH D OF CRIVITZ
0.000510	\$103.11	VTAE	001300	NORTHEAST WISCONSIN VTAE DISTRICT

Parcel Total:      \$1,894.22

LEGAL DESCRIPTION: T33 R18-E S06 GOV LOT 03      PARCEL NO: 032-03294.000      CONTROL NO: 86374

40    \$236,902.03    1.00402977    \$237,856.69

0	\$0.00	STAT	999999	STATE OF WISCONSIN
0.00276260	\$657.11	CNTY	38	MARINETTE COUNTY
0.00084280	\$200.46	MUNI	38032	TOWN OF STEPHENSON
0.00525370	\$1,249.62	REG	381232	SCH D OF CRIVITZ
0.000510	\$121.31	VTAE	001300	NORTHEAST WISCONSIN VTAE DISTRICT

Parcel Total:      \$2,228.50

LEGAL DESCRIPTION: T33 R18-E S06 GOV LOT 04      PARCEL NO: 032-03295.000      CONTROL NO: 86375

44.15    \$261,480.55    1.00402977    \$262,534.25

0	\$0.00	STAT	999999	STATE OF WISCONSIN
0.00276260	\$725.28	CNTY	38	MARINETTE COUNTY
0.00084280	\$221.26	MUNI	38032	TOWN OF STEPHENSON
0.00525370	\$1,379.27	REG	381232	SCH D OF CRIVITZ
0.000510	\$133.90	VTAE	001300	NORTHEAST WISCONSIN VTAE DISTRICT

Parcel Total:      \$2,459.71





# State of Wisconsin / Department of Natural Resources

Tony Evers , Governor

, Secretary

2/5/2025

## Chapter 70.114 - Aids Payment Worksheet For Tax Year 2024(Payment Year 2025) - Payment Due January 31, 2025

3901 of 7093

LEGAL DESCRIPTION: T33 R18-E S06 GOV LOT 05	PARCEL NO: 032-03296.000	CONTROL NO: 86376
---	--------------------------	-------------------

48.78	\$288,900.96	1.00402977	\$290,065.16	
-------	--------------	------------	--------------	--

0	\$0.00	STAT	999999	STATE OF WISCONSIN
0.00276260	\$801.34	CNTY	38	MARINETTE COUNTY
0.00084280	\$244.46	MUNI	38032	TOWN OF STEPHENSON
0.00525370	\$1,523.91	REG	381232	SCH D OF CRIVITZ
0.000510	\$147.94	VTAE	001300	NORTHEAST WISCONSIN VTAE DISTRICT

Parcel Total:	\$2,717.65
---------------	------------

LEGAL DESCRIPTION: T33 R18-E S06 PT OF FRAC NENW	PARCEL NO: 032-03301.000	CONTROL NO: 86377
--	--------------------------	-------------------

40	\$236,902.03	1.00402977	\$237,856.69	
----	--------------	------------	--------------	--

0	\$0.00	STAT	999999	STATE OF WISCONSIN
0.00276260	\$657.11	CNTY	38	MARINETTE COUNTY
0.00084280	\$200.46	MUNI	38032	TOWN OF STEPHENSON
0.00525370	\$1,249.62	REG	381232	SCH D OF CRIVITZ
0.000510	\$121.31	VTAE	001300	NORTHEAST WISCONSIN VTAE DISTRICT

Parcel Total:	\$2,228.50
---------------	------------

LEGAL DESCRIPTION: T33 R18-E S06 NWNW	PARCEL NO: 032-03302.000	CONTROL NO: 86378
---------------------------------------	--------------------------	-------------------

40	\$236,902.03	1.00402977	\$237,856.69	
----	--------------	------------	--------------	--

0	\$0.00	STAT	999999	STATE OF WISCONSIN
0.00276260	\$657.11	CNTY	38	MARINETTE COUNTY
0.00084280	\$200.46	MUNI	38032	TOWN OF STEPHENSON
0.00525370	\$1,249.62	REG	381232	SCH D OF CRIVITZ
0.000510	\$121.31	VTAE	001300	NORTHEAST WISCONSIN VTAE DISTRICT

Parcel Total:	\$2,228.50
---------------	------------



# State of Wisconsin / Department of Natural Resources

Tony Evers , Governor

, Secretary

2/5/2025

## Chapter 70.114 - Aids Payment Worksheet For Tax Year 2024(Payment Year 2025) - Payment Due January 31, 2025

3902 of 7093

LEGAL DESCRIPTION: T33 R18-E S08 GOV LOT 03	PARCEL NO: 032-03330.000	CONTROL NO: 86379
---	--------------------------	-------------------

18	\$106,605.81	1.00402977	\$107,035.40	
----	--------------	------------	--------------	--

0	\$0.00	STAT	999999	STATE OF WISCONSIN
0.00276260	\$295.70	CNTY	38	MARINETTE COUNTY
0.00084280	\$90.21	MUNI	38032	TOWN OF STEPHENSON
0.00525370	\$562.33	REG	381232	SCH D OF CRIVITZ
0.000510	\$54.59	VTAE	001300	NORTHEAST WISCONSIN VTAE DISTRICT

Parcel Total:	\$1,002.83	
---------------	------------	--

LEGAL DESCRIPTION: T33 R18-E S08 PT GV LT 04	PARCEL NO: 032-03331.000	CONTROL NO: 86380
--	--------------------------	-------------------

3.5	\$20,729.39	1.00402977	\$20,812.92	
-----	-------------	------------	-------------	--

0	\$0.00	STAT	999999	STATE OF WISCONSIN
0.00276260	\$57.50	CNTY	38	MARINETTE COUNTY
0.00084280	\$17.54	MUNI	38032	TOWN OF STEPHENSON
0.00525370	\$109.34	REG	381232	SCH D OF CRIVITZ
0.000510	\$10.61	VTAE	001300	NORTHEAST WISCONSIN VTAE DISTRICT

Parcel Total:	\$194.99	
---------------	----------	--

LEGAL DESCRIPTION: T33 R18-E S08 GOV LOT 05	PARCEL NO: 032-03332.000	CONTROL NO: 86381
---	--------------------------	-------------------

24.36	\$144,271.78	1.00402977	\$144,853.16	
-------	--------------	------------	--------------	--

0	\$0.00	STAT	999999	STATE OF WISCONSIN
0.00276260	\$400.17	CNTY	38	MARINETTE COUNTY
0.00084280	\$122.08	MUNI	38032	TOWN OF STEPHENSON
0.00525370	\$761.01	REG	381232	SCH D OF CRIVITZ
0.000510	\$73.88	VTAE	001300	NORTHEAST WISCONSIN VTAE DISTRICT

Parcel Total:	\$1,357.14	
---------------	------------	--



# State of Wisconsin / Department of Natural Resources

Tony Evers , Governor

, Secretary

2/5/2025

## Chapter 70.114 - Aids Payment Worksheet For Tax Year 2024(Payment Year 2025) - Payment Due January 31, 2025

3903 of 7093

LEGAL DESCRIPTION: T33 R18-E S08 GOV LOT 06	PARCEL NO: 032-03333.000	CONTROL NO: 86382
---	--------------------------	-------------------

2	\$11,844.13	1.00402977	\$11,891.86	
---	-------------	------------	-------------	--

0	\$0.00	STAT	999999	STATE OF WISCONSIN
0.00276260	\$32.85	CNTY	38	MARINETTE COUNTY
0.00084280	\$10.02	MUNI	38032	TOWN OF STEPHENSON
0.00525370	\$62.48	REG	381232	SCH D OF CRIVITZ
0.000510	\$6.07	VTAE	001300	NORTHEAST WISCONSIN VTAE DISTRICT

Parcel Total:	\$111.42
---------------	----------

LEGAL DESCRIPTION: T33 R18-E S08 SENW	PARCEL NO: 032-03336.000	CONTROL NO: 86384
---------------------------------------	--------------------------	-------------------

40	\$236,902.03	1.00402977	\$237,856.69	
----	--------------	------------	--------------	--

0	\$0.00	STAT	999999	STATE OF WISCONSIN
0.00276260	\$657.11	CNTY	38	MARINETTE COUNTY
0.00084280	\$200.46	MUNI	38032	TOWN OF STEPHENSON
0.00525370	\$1,249.62	REG	381232	SCH D OF CRIVITZ
0.000510	\$121.31	VTAE	001300	NORTHEAST WISCONSIN VTAE DISTRICT

Parcel Total:	\$2,228.50
---------------	------------

LEGAL DESCRIPTION: T33 R18-E S09 PT GV LT 8	PARCEL NO: 032-03351.000	CONTROL NO: 86389
---	--------------------------	-------------------

8	\$47,378.67	1.00402977	\$47,569.60	
---	-------------	------------	-------------	--

0	\$0.00	STAT	999999	STATE OF WISCONSIN
0.00276260	\$131.42	CNTY	38	MARINETTE COUNTY
0.00084280	\$40.09	MUNI	38032	TOWN OF STEPHENSON
0.00525370	\$249.92	REG	381232	SCH D OF CRIVITZ
0.000510	\$24.26	VTAE	001300	NORTHEAST WISCONSIN VTAE DISTRICT

Parcel Total:	\$445.69
---------------	----------



# State of Wisconsin / Department of Natural Resources

Tony Evers , Governor

, Secretary

2/5/2025

## Chapter 70.114 - Aids Payment Worksheet For Tax Year 2024(Payment Year 2025) - Payment Due January 31, 2025

3904 of 7093

LEGAL DESCRIPTION: T33 R18-E S10 PT GV LT 04	PARCEL NO: 032-03360.000	CONTROL NO: 86392
--	--------------------------	-------------------

7      \$41,456.61      1.00402977      \$41,623.67

0	\$0.00	STAT	999999	STATE OF WISCONSIN
0.00276260	\$114.99	CNTY	38	MARINETTE COUNTY
0.00084280	\$35.08	MUNI	38032	TOWN OF STEPHENSON
0.00525370	\$218.68	REG	381232	SCH D OF CRIVITZ
0.000510	\$21.23	VTAE	001300	NORTHEAST WISCONSIN VTAE DISTRICT

Parcel Total:      \$389.98

LEGAL DESCRIPTION: T33 R18-E S10 PT GV LT 05	PARCEL NO: 032-03361.000	CONTROL NO: 86393
--	--------------------------	-------------------

12      \$71,069.09      1.00402977      \$71,355.49

0	\$0.00	STAT	999999	STATE OF WISCONSIN
0.00276260	\$197.13	CNTY	38	MARINETTE COUNTY
0.00084280	\$60.14	MUNI	38032	TOWN OF STEPHENSON
0.00525370	\$374.88	REG	381232	SCH D OF CRIVITZ
0.000510	\$36.39	VTAE	001300	NORTHEAST WISCONSIN VTAE DISTRICT

Parcel Total:      \$668.54

LEGAL DESCRIPTION: T33 R18-E S10 PT GV LT 06	PARCEL NO: 032-03362.000	CONTROL NO: 86394
--	--------------------------	-------------------

32.05      \$189,817.95      1.00402977      \$190,582.87

0	\$0.00	STAT	999999	STATE OF WISCONSIN
0.00276260	\$526.51	CNTY	38	MARINETTE COUNTY
0.00084280	\$160.62	MUNI	38032	TOWN OF STEPHENSON
0.00525370	\$1,001.26	REG	381232	SCH D OF CRIVITZ
0.000510	\$97.20	VTAE	001300	NORTHEAST WISCONSIN VTAE DISTRICT

Parcel Total:      \$1,785.59



# State of Wisconsin / Department of Natural Resources

Tony Evers , Governor

, Secretary

2/5/2025

## Chapter 70.114 - Aids Payment Worksheet For Tax Year 2024(Payment Year 2025) - Payment Due January 31, 2025

3905 of 7093

LEGAL DESCRIPTION: T33 R18-E S10 GOV LOT 7	PARCEL NO: 032-03363.000	CONTROL NO: 86395
--	--------------------------	-------------------

45.35    \$268,587.46    1.00402977    \$269,669.80

0	\$0.00	STAT	999999	STATE OF WISCONSIN
0.00276260	\$745.00	CNTY	38	MARINETTE COUNTY
0.00084280	\$227.27	MUNI	38032	TOWN OF STEPHENSON
0.00525370	\$1,416.76	REG	381232	SCH D OF CRIVITZ
0.000510	\$137.54	VTAE	001300	NORTHEAST WISCONSIN VTAE DISTRICT

Parcel Total:                    \$2,526.57

LEGAL DESCRIPTION: T33 R18-E S10 PT OF NESW	PARCEL NO: 032-03364.000	CONTROL NO: 86396
---	--------------------------	-------------------

34.5    \$204,326.35    1.00402977    \$205,149.74

0	\$0.00	STAT	999999	STATE OF WISCONSIN
0.00276260	\$566.75	CNTY	38	MARINETTE COUNTY
0.00084280	\$172.90	MUNI	38032	TOWN OF STEPHENSON
0.00525370	\$1,077.79	REG	381232	SCH D OF CRIVITZ
0.000510	\$104.63	VTAE	001300	NORTHEAST WISCONSIN VTAE DISTRICT

Parcel Total:                    \$1,922.07

LEGAL DESCRIPTION: T33 R18-E S10 PT OF NWSW	PARCEL NO: 032-03365.000	CONTROL NO: 86397
---	--------------------------	-------------------

30    \$177,674.90    1.00402977    \$178,390.89

0	\$0.00	STAT	999999	STATE OF WISCONSIN
0.00276260	\$492.83	CNTY	38	MARINETTE COUNTY
0.00084280	\$150.34	MUNI	38032	TOWN OF STEPHENSON
0.00525370	\$937.21	REG	381232	SCH D OF CRIVITZ
0.000510	\$90.98	VTAE	001300	NORTHEAST WISCONSIN VTAE DISTRICT

Parcel Total:                    \$1,671.36



# State of Wisconsin / Department of Natural Resources

Tony Evers , Governor

, Secretary

2/5/2025

## Chapter 70.114 - Aids Payment Worksheet For Tax Year 2024(Payment Year 2025) - Payment Due January 31, 2025

3906 of 7093

LEGAL DESCRIPTION: T33 R18-E S10 PT OF SWSW	PARCEL NO: 032-03366.000	CONTROL NO: 86398
---	--------------------------	-------------------

37	\$219,133.68	1.00402977	\$220,016.74	
----	--------------	------------	--------------	--

0	\$0.00	STAT	999999	STATE OF WISCONSIN
0.00276260	\$607.82	CNTY	38	MARINETTE COUNTY
0.00084280	\$185.43	MUNI	38032	TOWN OF STEPHENSON
0.00525370	\$1,155.90	REG	381232	SCH D OF CRIVITZ
0.000510	\$112.21	VTAE	001300	NORTHEAST WISCONSIN VTAE DISTRICT

Parcel Total:	\$2,061.36	
---------------	------------	--

LEGAL DESCRIPTION: T33 R18-E S10 PT OF NWSE	PARCEL NO: 032-03384.000	CONTROL NO: 86399
---	--------------------------	-------------------

5	\$29,612.48	1.00402977	\$29,731.81	
---	-------------	------------	-------------	--

0	\$0.00	STAT	999999	STATE OF WISCONSIN
0.00276260	\$82.14	CNTY	38	MARINETTE COUNTY
0.00084280	\$25.06	MUNI	38032	TOWN OF STEPHENSON
0.00525370	\$156.20	REG	381232	SCH D OF CRIVITZ
0.000510	\$15.16	VTAE	001300	NORTHEAST WISCONSIN VTAE DISTRICT

Parcel Total:	\$278.56	
---------------	----------	--

LEGAL DESCRIPTION: T33 R18-E S11 GOV LOT 5	PARCEL NO: 032-03403.000	CONTROL NO: 86400
--	--------------------------	-------------------

39.9	\$236,308.53	1.00402977	\$237,260.80	
------	--------------	------------	--------------	--

0	\$0.00	STAT	999999	STATE OF WISCONSIN
0.00276260	\$655.46	CNTY	38	MARINETTE COUNTY
0.00084280	\$199.96	MUNI	38032	TOWN OF STEPHENSON
0.00525370	\$1,246.49	REG	381232	SCH D OF CRIVITZ
0.000510	\$121.01	VTAE	001300	NORTHEAST WISCONSIN VTAE DISTRICT

Parcel Total:	\$2,222.92	
---------------	------------	--



# State of Wisconsin / Department of Natural Resources

Tony Evers , Governor

, Secretary

2/5/2025

## Chapter 70.114 - Aids Payment Worksheet For Tax Year 2024(Payment Year 2025) - Payment Due January 31, 2025

3907 of 7093

LEGAL DESCRIPTION: T33 R18-E S11 PT GV LT 3	PARCEL NO: 032-03401.000	CONTROL NO: 86401
---	--------------------------	-------------------

19      \$112,527.87      1.00402977      \$112,981.33

0	\$0.00	STAT	999999	STATE OF WISCONSIN
0.00276260	\$312.12	CNTY	38	MARINETTE COUNTY
0.00084280	\$95.22	MUNI	38032	TOWN OF STEPHENSON
0.00525370	\$593.57	REG	381232	SCH D OF CRIVITZ
0.000510	\$57.62	VTAE	001300	NORTHEAST WISCONSIN VTAE DISTRICT

Parcel Total:                      \$1,058.53

LEGAL DESCRIPTION: T33 R18-E S12 PT GV LT 5	PARCEL NO: 032-03471.000	CONTROL NO: 86402
---	--------------------------	-------------------

14.82      \$87,771.74      1.00402977      \$88,125.44

0	\$0.00	STAT	999999	STATE OF WISCONSIN
0.00276260	\$243.46	CNTY	38	MARINETTE COUNTY
0.00084280	\$74.27	MUNI	38032	TOWN OF STEPHENSON
0.00525370	\$462.98	REG	381232	SCH D OF CRIVITZ
0.000510	\$44.95	VTAE	001300	NORTHEAST WISCONSIN VTAE DISTRICT

Parcel Total:                      \$825.66

LEGAL DESCRIPTION: T33 R18-E S12 PT GV LT 06	PARCEL NO: 032-03472.000	CONTROL NO: 86403
--	--------------------------	-------------------

35.2      \$208,472.23      1.00402977      \$209,312.33

0	\$0.00	STAT	999999	STATE OF WISCONSIN
0.00276260	\$578.25	CNTY	38	MARINETTE COUNTY
0.00084280	\$176.40	MUNI	38032	TOWN OF STEPHENSON
0.00525370	\$1,099.66	REG	381232	SCH D OF CRIVITZ
0.000510	\$106.75	VTAE	001300	NORTHEAST WISCONSIN VTAE DISTRICT

Parcel Total:                      \$1,961.06



# State of Wisconsin / Department of Natural Resources

Tony Evers , Governor

, Secretary

2/5/2025

## Chapter 70.114 - Aids Payment Worksheet For Tax Year 2024(Payment Year 2025) - Payment Due January 31, 2025

3908 of 7093

LEGAL DESCRIPTION: T33 R18-E S25 PT GV LT 5      PARCEL NO: 032-03888.001      CONTROL NO: 86406

7.5      \$44,417.64      1.00402977      \$44,596.64

0	\$0.00	STAT	999999	STATE OF WISCONSIN
0.00276260	\$123.20	CNTY	38	MARINETTE COUNTY
0.00084280	\$37.59	MUNI	38032	TOWN OF STEPHENSON
0.00525370	\$234.30	REG	381232	SCH D OF CRIVITZ
0.000510	\$22.75	VTAE	001300	NORTHEAST WISCONSIN VTAE DISTRICT

Parcel Total:      \$417.84

LEGAL DESCRIPTION: T33 R18-E S25 PT GV LT 6      PARCEL NO: 032-03889.000      CONTROL NO: 86407

2.65      \$15,693.25      1.00402977      \$15,756.49

0	\$0.00	STAT	999999	STATE OF WISCONSIN
0.00276260	\$43.53	CNTY	38	MARINETTE COUNTY
0.00084280	\$13.28	MUNI	38032	TOWN OF STEPHENSON
0.00525370	\$82.78	REG	381232	SCH D OF CRIVITZ
0.000510	\$8.04	VTAE	001300	NORTHEAST WISCONSIN VTAE DISTRICT

Parcel Total:      \$147.63

LEGAL DESCRIPTION: T33 R18-E S25 PT OF NWSW      PARCEL NO: 032-03958.000      CONTROL NO: 86408

27      \$159,908.71      1.00402977      \$160,553.11

0	\$0.00	STAT	999999	STATE OF WISCONSIN
0.00276260	\$443.55	CNTY	38	MARINETTE COUNTY
0.00084280	\$135.31	MUNI	38032	TOWN OF STEPHENSON
0.00525370	\$843.49	REG	381232	SCH D OF CRIVITZ
0.000510	\$81.88	VTAE	001300	NORTHEAST WISCONSIN VTAE DISTRICT

Parcel Total:      \$1,504.23





# State of Wisconsin / Department of Natural Resources

Tony Evers , Governor

, Secretary

2/5/2025

## Chapter 70.114 - Aids Payment Worksheet For Tax Year 2024(Payment Year 2025) - Payment Due January 31, 2025

3909 of 7093

LEGAL DESCRIPTION: T33 R18-E S34 NESE	PARCEL NO: 032-04238.000	CONTROL NO: 86409
---------------------------------------	--------------------------	-------------------

40    \$236,902.03    1.00402977    \$237,856.69

0	\$0.00	STAT	999999	STATE OF WISCONSIN
0.00276260	\$657.11	CNTY	38	MARINETTE COUNTY
0.00084280	\$200.46	MUNI	38032	TOWN OF STEPHENSON
0.00525370	\$1,249.62	REG	381232	SCH D OF CRIVITZ
0.000510	\$121.31	VTAE	001300	NORTHEAST WISCONSIN VTAE DISTRICT

Parcel Total:                    \$2,228.50

LEGAL DESCRIPTION: T33 R18-E S34 SWSE	PARCEL NO: 032-04243.000	CONTROL NO: 86410
---------------------------------------	--------------------------	-------------------

40    \$236,902.03    1.00402977    \$237,856.69

0	\$0.00	STAT	999999	STATE OF WISCONSIN
0.00276260	\$657.11	CNTY	38	MARINETTE COUNTY
0.00084280	\$200.46	MUNI	38032	TOWN OF STEPHENSON
0.00525370	\$1,249.62	REG	381232	SCH D OF CRIVITZ
0.000510	\$121.31	VTAE	001300	NORTHEAST WISCONSIN VTAE DISTRICT

Parcel Total:                    \$2,228.50

LEGAL DESCRIPTION: T33 R18-E S34 SESE	PARCEL NO: 032-04244.000	CONTROL NO: 86411
---------------------------------------	--------------------------	-------------------

40    \$236,902.03    1.00402977    \$237,856.69

0	\$0.00	STAT	999999	STATE OF WISCONSIN
0.00276260	\$657.11	CNTY	38	MARINETTE COUNTY
0.00084280	\$200.46	MUNI	38032	TOWN OF STEPHENSON
0.00525370	\$1,249.62	REG	381232	SCH D OF CRIVITZ
0.000510	\$121.31	VTAE	001300	NORTHEAST WISCONSIN VTAE DISTRICT

Parcel Total:                    \$2,228.50



# State of Wisconsin / Department of Natural Resources

Tony Evers , Governor

, Secretary

2/5/2025

## Chapter 70.114 - Aids Payment Worksheet For Tax Year 2024(Payment Year 2025) - Payment Due January 31, 2025

3910 of 7093

LEGAL DESCRIPTION: T33 R19-E S30 PT OF FRAC SWNW				PARCEL NO: 032-05305.001			CONTROL NO: 86412		
35.12	\$208,000.03	1.00402977	\$208,838.22	0	\$0.00	STAT	999999	STATE OF WISCONSIN	
				0.00276260	\$576.94	CNTY	38	MARINETTE COUNTY	
				0.00084280	\$176.01	MUNI	38032	TOWN OF STEPHENSON	
				0.00525370	\$1,097.17	REG	381232	SCH D OF CRIVITZ	
				0.000510	\$106.51	VTAE	001300	NORTHEAST WISCONSIN VTAE DISTRICT	
Parcel Total:				\$1,956.63					

LEGAL DESCRIPTION: T33 R19-E S31 PT OF FRAC NWSW				PARCEL NO: 032-05367.000			CONTROL NO: 86413		
20	\$118,449.93	1.00402977	\$118,927.26	0	\$0.00	STAT	999999	STATE OF WISCONSIN	
				0.00276260	\$328.55	CNTY	38	MARINETTE COUNTY	
				0.00084280	\$100.23	MUNI	38032	TOWN OF STEPHENSON	
				0.00525370	\$624.81	REG	381232	SCH D OF CRIVITZ	
				0.000510	\$60.65	VTAE	001300	NORTHEAST WISCONSIN VTAE DISTRICT	
Parcel Total:				\$1,114.24					

LEGAL DESCRIPTION: T33 R19-E S32 PT GV LT 1				PARCEL NO: 032-05403.000			CONTROL NO: 86414		
31.35	\$185,672.07	1.00402977	\$186,420.29	0	\$0.00	STAT	999999	STATE OF WISCONSIN	
				0.00276260	\$515.01	CNTY	38	MARINETTE COUNTY	
				0.00084280	\$157.11	MUNI	38032	TOWN OF STEPHENSON	
				0.00525370	\$979.39	REG	381232	SCH D OF CRIVITZ	
				0.000510	\$95.08	VTAE	001300	NORTHEAST WISCONSIN VTAE DISTRICT	
Parcel Total:				\$1,746.59					



# State of Wisconsin / Department of Natural Resources

Tony Evers , Governor

, Secretary

2/5/2025

## Chapter 70.114 - Aids Payment Worksheet For Tax Year 2024(Payment Year 2025) - Payment Due January 31, 2025

3911 of 7093

LEGAL DESCRIPTION: T33 R19-E S32 GOV LOT 4	PARCEL NO: 032-05406.000	CONTROL NO: 86415
--	--------------------------	-------------------

32.65	\$193,370.32	1.00402977	\$194,149.56
-------	--------------	------------	--------------

0	\$0.00	STAT	999999	STATE OF WISCONSIN
0.00276260	\$536.36	CNTY	38	MARINETTE COUNTY
0.00084280	\$163.63	MUNI	38032	TOWN OF STEPHENSON
0.00525370	\$1,020.00	REG	381232	SCH D OF CRIVITZ
0.000510	\$99.02	VTAE	001300	NORTHEAST WISCONSIN VTAE DISTRICT

Parcel Total:	\$1,819.01
---------------	------------

LEGAL DESCRIPTION: T33 R19-E S33 SWSW	PARCEL NO: 032-05430.000	CONTROL NO: 86416
---------------------------------------	--------------------------	-------------------

40	\$236,902.03	1.00402977	\$237,856.69
----	--------------	------------	--------------

0	\$0.00	STAT	999999	STATE OF WISCONSIN
0.00276260	\$657.11	CNTY	38	MARINETTE COUNTY
0.00084280	\$200.46	MUNI	38032	TOWN OF STEPHENSON
0.00525370	\$1,249.62	REG	381232	SCH D OF CRIVITZ
0.000510	\$121.31	VTAE	001300	NORTHEAST WISCONSIN VTAE DISTRICT

Parcel Total:	\$2,228.50
---------------	------------

File Number Total:	\$209,296.78
--------------------	--------------



# State of Wisconsin / Department of Natural Resources

Tony Evers , Governor

, Secretary

2/5/2025

## Chapter 70.114 - Aids Payment Worksheet For Tax Year 2024(Payment Year 2025) - Payment Due January 31, 2025

3912 of 7093

FILE NO: NF 784 B		DATE OF PURCHASE: 12/30/2003		GRANTOR: Wisconsin Public Service Cor	
LEGAL DESCRIPTION: T33 R18-E S05 GOV LOT 2		PARCEL NO: 032-03273.000		CONTROL NO: 91644	
24.7	\$109,976.99	1.00402977	\$110,420.17		
		0	\$0.00	STAT 999999	STATE OF WISCONSIN
		0.00276260	\$305.05	CNTY 38	MARINETTE COUNTY
		0.00084280	\$93.06	MUNI 38032	TOWN OF STEPHENSON
		0.00525370	\$580.11	REG 381232	SCH D OF CRIVITZ
		0.000510	\$56.32	VTAE 001300	NORTHEAST WISCONSIN VTAE DISTRICT
Parcel Total:			\$1,034.54		

LEGAL DESCRIPTION: T33 R18-E S05 NWNW		PARCEL NO: 032-03266.000		CONTROL NO: 91645	
40	\$89,050.18	1.00402977	\$89,409.03		
		0	\$0.00	STAT 999999	STATE OF WISCONSIN
		0.00276260	\$247.00	CNTY 38	MARINETTE COUNTY
		0.00084280	\$75.35	MUNI 38032	TOWN OF STEPHENSON
		0.00525370	\$469.73	REG 381232	SCH D OF CRIVITZ
		0.000510	\$45.60	VTAE 001300	NORTHEAST WISCONSIN VTAE DISTRICT
Parcel Total:			\$837.68		



# State of Wisconsin / Department of Natural Resources

Tony Evers , Governor

, Secretary

2/5/2025

## Chapter 70.114 - Aids Payment Worksheet For Tax Year 2024(Payment Year 2025) - Payment Due January 31, 2025

3913 of 7093

LEGAL DESCRIPTION: T33 R18-E S05 NENW	PARCEL NO: 032-03267.000	CONTROL NO: 91646
---------------------------------------	--------------------------	-------------------

40	\$89,050.18	1.00402977	\$89,409.03	
----	-------------	------------	-------------	--

0	\$0.00	STAT	999999	STATE OF WISCONSIN
0.00276260	\$247.00	CNTY	38	MARINETTE COUNTY
0.00084280	\$75.35	MUNI	38032	TOWN OF STEPHENSON
0.00525370	\$469.73	REG	381232	SCH D OF CRIVITZ
0.000510	\$45.60	VTAE	001300	NORTHEAST WISCONSIN VTAE DISTRICT

Parcel Total:	\$837.68
---------------	----------

LEGAL DESCRIPTION: T33 R18-E S05 SWNW	PARCEL NO: 032-03268.000	CONTROL NO: 91647
---------------------------------------	--------------------------	-------------------

40	\$178,100.38	1.00402977	\$178,818.09	
----	--------------	------------	--------------	--

0	\$0.00	STAT	999999	STATE OF WISCONSIN
0.00276260	\$494.01	CNTY	38	MARINETTE COUNTY
0.00084280	\$150.70	MUNI	38032	TOWN OF STEPHENSON
0.00525370	\$939.45	REG	381232	SCH D OF CRIVITZ
0.000510	\$91.20	VTAE	001300	NORTHEAST WISCONSIN VTAE DISTRICT

Parcel Total:	\$1,675.36
---------------	------------

LEGAL DESCRIPTION: T33 R18-E S05 SENW	PARCEL NO: 032-03269.000	CONTROL NO: 91648
---------------------------------------	--------------------------	-------------------

40	\$178,100.38	1.00402977	\$178,818.09	
----	--------------	------------	--------------	--

0	\$0.00	STAT	999999	STATE OF WISCONSIN
0.00276260	\$494.01	CNTY	38	MARINETTE COUNTY
0.00084280	\$150.70	MUNI	38032	TOWN OF STEPHENSON
0.00525370	\$939.45	REG	381232	SCH D OF CRIVITZ
0.000510	\$91.20	VTAE	001300	NORTHEAST WISCONSIN VTAE DISTRICT

Parcel Total:	\$1,675.36
---------------	------------



# State of Wisconsin / Department of Natural Resources

Tony Evers , Governor

, Secretary

2/5/2025

## Chapter 70.114 - Aids Payment Worksheet For Tax Year 2024(Payment Year 2025) - Payment Due January 31, 2025

3914 of 7093

LEGAL DESCRIPTION: T33 R18-E S05 NESW	PARCEL NO: 032-03270.000	CONTROL NO: 91649
---------------------------------------	--------------------------	-------------------

40	\$178,100.38	1.00402977	\$178,818.09
----	--------------	------------	--------------

0	\$0.00	STAT	999999	STATE OF WISCONSIN
0.00276260	\$494.01	CNTY	38	MARINETTE COUNTY
0.00084280	\$150.70	MUNI	38032	TOWN OF STEPHENSON
0.00525370	\$939.45	REG	381232	SCH D OF CRIVITZ
0.000510	\$91.20	VTAE	001300	NORTHEAST WISCONSIN VTAE DISTRICT

Parcel Total:	\$1,675.36
---------------	------------

LEGAL DESCRIPTION: T33 R18-E S05 PT OF NWSW	PARCEL NO: 032-03271.000	CONTROL NO: 91650
---	--------------------------	-------------------

38.76	\$172,579.26	1.00402977	\$173,274.72
-------	--------------	------------	--------------

0	\$0.00	STAT	999999	STATE OF WISCONSIN
0.00276260	\$478.69	CNTY	38	MARINETTE COUNTY
0.00084280	\$146.03	MUNI	38032	TOWN OF STEPHENSON
0.00525370	\$910.33	REG	381232	SCH D OF CRIVITZ
0.000510	\$88.37	VTAE	001300	NORTHEAST WISCONSIN VTAE DISTRICT

Parcel Total:	\$1,623.42
---------------	------------

LEGAL DESCRIPTION: T33 R18-E S05 PT OF SESW	PARCEL NO: 032-03274.000	CONTROL NO: 91651
---	--------------------------	-------------------

38.86	\$173,024.51	1.00402977	\$173,721.76
-------	--------------	------------	--------------

0	\$0.00	STAT	999999	STATE OF WISCONSIN
0.00276260	\$479.93	CNTY	38	MARINETTE COUNTY
0.00084280	\$146.41	MUNI	38032	TOWN OF STEPHENSON
0.00525370	\$912.68	REG	381232	SCH D OF CRIVITZ
0.000510	\$88.60	VTAE	001300	NORTHEAST WISCONSIN VTAE DISTRICT

Parcel Total:	\$1,627.62
---------------	------------



# State of Wisconsin / Department of Natural Resources

Tony Evers , Governor

, Secretary

2/5/2025

## Chapter 70.114 - Aids Payment Worksheet For Tax Year 2024(Payment Year 2025) - Payment Due January 31, 2025

3915 of 7093

LEGAL DESCRIPTION: T33 R18-E S05 PT OF SESE	PARCEL NO: 032-03289.000	CONTROL NO: 91652
---	--------------------------	-------------------

30    \$133,575.29    1.00402977    \$134,113.57

0	\$0.00	STAT	999999	STATE OF WISCONSIN
0.00276260	\$370.50	CNTY	38	MARINETTE COUNTY
0.00084280	\$113.03	MUNI	38032	TOWN OF STEPHENSON
0.00525370	\$704.59	REG	381232	SCH D OF CRIVITZ
0.000510	\$68.40	VTAE	001300	NORTHEAST WISCONSIN VTAE DISTRICT

Parcel Total:                    \$1,256.52

LEGAL DESCRIPTION: T33 R18-E S06 GOV LOT 1	PARCEL NO: 032-03292.000	CONTROL NO: 91653
--	--------------------------	-------------------

8.7    \$38,736.83    1.00402977    \$38,892.93

0	\$0.00	STAT	999999	STATE OF WISCONSIN
0.00276260	\$107.45	CNTY	38	MARINETTE COUNTY
0.00084280	\$32.78	MUNI	38032	TOWN OF STEPHENSON
0.00525370	\$204.33	REG	381232	SCH D OF CRIVITZ
0.000510	\$19.84	VTAE	001300	NORTHEAST WISCONSIN VTAE DISTRICT

Parcel Total:                    \$364.40

LEGAL DESCRIPTION: T33 R18-E S06 GOV LOT 2	PARCEL NO: 032-03293.000	CONTROL NO: 91654
--	--------------------------	-------------------

36.42    \$162,160.40    1.00402977    \$162,813.86

0	\$0.00	STAT	999999	STATE OF WISCONSIN
0.00276260	\$449.79	CNTY	38	MARINETTE COUNTY
0.00084280	\$137.22	MUNI	38032	TOWN OF STEPHENSON
0.00525370	\$855.37	REG	381232	SCH D OF CRIVITZ
0.000510	\$83.04	VTAE	001300	NORTHEAST WISCONSIN VTAE DISTRICT

Parcel Total:                    \$1,525.42



# State of Wisconsin / Department of Natural Resources

Tony Evers , Governor

, Secretary

2/5/2025

## Chapter 70.114 - Aids Payment Worksheet For Tax Year 2024(Payment Year 2025) - Payment Due January 31, 2025

3916 of 7093

LEGAL DESCRIPTION: T33 R18-E S06 PT OF NENE	PARCEL NO: 032-03290.000	CONTROL NO: 91655
---	--------------------------	-------------------

30.57    \$136,113.22    1.00402977    \$136,661.72

0	\$0.00	STAT	999999	STATE OF WISCONSIN
0.00276260	\$377.54	CNTY	38	MARINETTE COUNTY
0.00084280	\$115.18	MUNI	38032	TOWN OF STEPHENSON
0.00525370	\$717.98	REG	381232	SCH D OF CRIVITZ
0.000510	\$69.70	VTAE	001300	NORTHEAST WISCONSIN VTAE DISTRICT

Parcel Total:                    \$1,280.40

LEGAL DESCRIPTION: T33 R18-E S08 PT GV LT 1	PARCEL NO: 0332-03328.000	CONTROL NO: 91656
---	---------------------------	-------------------

12.7    \$56,546.87    1.00402977    \$56,774.74

0	\$0.00	STAT	999999	STATE OF WISCONSIN
0.00276260	\$156.85	CNTY	38	MARINETTE COUNTY
0.00084280	\$47.85	MUNI	38032	TOWN OF STEPHENSON
0.00525370	\$298.28	REG	381232	SCH D OF CRIVITZ
0.000510	\$28.96	VTAE	001300	NORTHEAST WISCONSIN VTAE DISTRICT

Parcel Total:                    \$531.94

LEGAL DESCRIPTION: T33 R18-E S08 GOV LOT 2	PARCEL NO: 032-03329.000	CONTROL NO: 91657
--	--------------------------	-------------------

47.9    \$213,275.20    1.00402977    \$214,134.65

0	\$0.00	STAT	999999	STATE OF WISCONSIN
0.00276260	\$591.57	CNTY	38	MARINETTE COUNTY
0.00084280	\$180.47	MUNI	38032	TOWN OF STEPHENSON
0.00525370	\$1,125.00	REG	381232	SCH D OF CRIVITZ
0.000510	\$109.21	VTAE	001300	NORTHEAST WISCONSIN VTAE DISTRICT

Parcel Total:                    \$2,006.25





# State of Wisconsin / Department of Natural Resources

Tony Evers , Governor

, Secretary

2/5/2025

## Chapter 70.114 - Aids Payment Worksheet For Tax Year 2024(Payment Year 2025) - Payment Due January 31, 2025

3917 of 7093

File Number Total: \$17,951.95

FILE NO: NF 784 C

DATE OF PURCHASE: 12/09/2004

GRANTOR: Wisconsin Public Service Cor

LEGAL DESCRIPTION: T33 R18-E S02 PT GV LT 02

PARCEL NO: 032-03170.001

CONTROL NO: 93515

25.67 \$108,971.40 1.00402977 \$109,410.53

0 \$0.00 STAT 999999 STATE OF WISCONSIN

0.00276260 \$302.26 CNTY 38 MARINETTE COUNTY

0.00084280 \$92.21 MUNI 38032 TOWN OF STEPHENSON

0.00525370 \$574.81 REG 381232 SCH D OF CRIVITZ

0.000510 \$55.80 VTAE 001300 NORTHEAST WISCONSIN VTAE DISTRICT

Parcel Total: \$1,025.08

LEGAL DESCRIPTION: T33 R18-E S03 PT OF NESW

PARCEL NO: 032-03195.001

CONTROL NO: 93516

39.5 \$167,680.97 1.00402977 \$168,356.68

0 \$0.00 STAT 999999 STATE OF WISCONSIN

0.00276260 \$465.11 CNTY 38 MARINETTE COUNTY

0.00084280 \$141.89 MUNI 38032 TOWN OF STEPHENSON

0.00525370 \$884.49 REG 381232 SCH D OF CRIVITZ

0.000510 \$85.86 VTAE 001300 NORTHEAST WISCONSIN VTAE DISTRICT

Parcel Total: \$1,577.35



# State of Wisconsin / Department of Natural Resources

Tony Evers , Governor

, Secretary

2/5/2025

## Chapter 70.114 - Aids Payment Worksheet For Tax Year 2024(Payment Year 2025) - Payment Due January 31, 2025

3918 of 7093

LEGAL DESCRIPTION: T33 R18-E S03 PT OF SESW				PARCEL NO: 032-03198.000				CONTROL NO: 93517	
11.79	\$50,049.58	1.00402977	\$50,251.27	0	\$0.00	STAT	999999	STATE OF WISCONSIN	
				0.00276260	\$138.83	CNTY	38	MARINETTE COUNTY	
				0.00084280	\$42.35	MUNI	38032	TOWN OF STEPHENSON	
				0.00525370	\$264.00	REG	381232	SCH D OF CRIVITZ	
				0.000510	\$25.63	VTAE	001300	NORTHEAST WISCONSIN VTAE DISTRICT	
Parcel Total:					\$470.81				

LEGAL DESCRIPTION: T33 R18-E S03 PT OF SWSW				PARCEL NO: 032-03197.000				CONTROL NO: 93518	
1.28	\$5,433.72	1.00402977	\$5,455.61	0	\$0.00	STAT	999999	STATE OF WISCONSIN	
				0.00276260	\$15.07	CNTY	38	MARINETTE COUNTY	
				0.00084280	\$4.60	MUNI	38032	TOWN OF STEPHENSON	
				0.00525370	\$28.66	REG	381232	SCH D OF CRIVITZ	
				0.000510	\$2.78	VTAE	001300	NORTHEAST WISCONSIN VTAE DISTRICT	
Parcel Total:					\$51.11				

LEGAL DESCRIPTION: T33 R18-E S03 PT OF NWSW				PARCEL NO: 032-03196.001				CONTROL NO: 93520	
34.59	\$146,837.58	1.00402977	\$147,429.30	0	\$0.00	STAT	999999	STATE OF WISCONSIN	
				0.00276260	\$407.29	CNTY	38	MARINETTE COUNTY	
				0.00084280	\$124.25	MUNI	38032	TOWN OF STEPHENSON	
				0.00525370	\$774.55	REG	381232	SCH D OF CRIVITZ	
				0.000510	\$75.19	VTAE	001300	NORTHEAST WISCONSIN VTAE DISTRICT	
Parcel Total:					\$1,381.28				



# State of Wisconsin / Department of Natural Resources

Tony Evers , Governor

, Secretary

2/5/2025

## Chapter 70.114 - Aids Payment Worksheet For Tax Year 2024(Payment Year 2025) - Payment Due January 31, 2025

3919 of 7093

LEGAL DESCRIPTION: T33 R18-E S03 PT OF NWSE	PARCEL NO: 032-03201.000	CONTROL NO: 93522
---	--------------------------	-------------------

39.65    \$168,317.73    1.00402977    \$168,996.02

0	\$0.00	STAT	999999	STATE OF WISCONSIN
0.00276260	\$466.87	CNTY	38	MARINETTE COUNTY
0.00084280	\$142.43	MUNI	38032	TOWN OF STEPHENSON
0.00525370	\$887.85	REG	381232	SCH D OF CRIVITZ
0.000510	\$86.19	VTAE	001300	NORTHEAST WISCONSIN VTAE DISTRICT

Parcel Total:                    \$1,583.34

LEGAL DESCRIPTION: T33 R18-E S04 PT OF NESE	PARCEL NO: 032-03258.000	CONTROL NO: 93524
---	--------------------------	-------------------

36.51    \$154,988.15    1.00402977    \$155,612.72

0	\$0.00	STAT	999999	STATE OF WISCONSIN
0.00276260	\$429.90	CNTY	38	MARINETTE COUNTY
0.00084280	\$131.15	MUNI	38032	TOWN OF STEPHENSON
0.00525370	\$817.54	REG	381232	SCH D OF CRIVITZ
0.000510	\$79.37	VTAE	001300	NORTHEAST WISCONSIN VTAE DISTRICT

Parcel Total:                    \$1,457.96

LEGAL DESCRIPTION: T33 R18-E S04 PT OF SESE	PARCEL NO: 032-03261.000	CONTROL NO: 93526
---	--------------------------	-------------------

10.74    \$45,592.25    1.00402977    \$45,775.97

0	\$0.00	STAT	999999	STATE OF WISCONSIN
0.00276260	\$126.46	CNTY	38	MARINETTE COUNTY
0.00084280	\$38.58	MUNI	38032	TOWN OF STEPHENSON
0.00525370	\$240.49	REG	381232	SCH D OF CRIVITZ
0.000510	\$23.35	VTAE	001300	NORTHEAST WISCONSIN VTAE DISTRICT

Parcel Total:                    \$428.88



# State of Wisconsin / Department of Natural Resources

Tony Evers , Governor

, Secretary

2/5/2025

## Chapter 70.114 - Aids Payment Worksheet For Tax Year 2024(Payment Year 2025) - Payment Due January 31, 2025

3920 of 7093

LEGAL DESCRIPTION: T33 R18-E S04 PT OF SWSW	PARCEL NO: 032-03256.000	CONTROL NO: 93527
---	--------------------------	-------------------

39.36    \$167,086.65    1.00402977    \$167,759.97

0	\$0.00	STAT	999999	STATE OF WISCONSIN
0.00276260	\$463.46	CNTY	38	MARINETTE COUNTY
0.00084280	\$141.39	MUNI	38032	TOWN OF STEPHENSON
0.00525370	\$881.36	REG	381232	SCH D OF CRIVITZ
0.000510	\$85.56	VTAE	001300	NORTHEAST WISCONSIN VTAE DISTRICT

Parcel Total:                    \$1,571.77

LEGAL DESCRIPTION: T33 R18-E S06 PT OF SESW	PARCEL NO: 032-03303.000	CONTROL NO: 93531
---	--------------------------	-------------------

35.84    \$152,143.95    1.00402977    \$152,757.05

0	\$0.00	STAT	999999	STATE OF WISCONSIN
0.00276260	\$422.01	CNTY	38	MARINETTE COUNTY
0.00084280	\$128.74	MUNI	38032	TOWN OF STEPHENSON
0.00525370	\$802.54	REG	381232	SCH D OF CRIVITZ
0.000510	\$77.91	VTAE	001300	NORTHEAST WISCONSIN VTAE DISTRICT

Parcel Total:                    \$1,431.20

LEGAL DESCRIPTION: T33 R18-E S06 PT OF SWSE	PARCEL NO: 032-03304.000	CONTROL NO: 93532
---	--------------------------	-------------------

37.78    \$160,379.41    1.00402977    \$161,025.70

0	\$0.00	STAT	999999	STATE OF WISCONSIN
0.00276260	\$444.85	CNTY	38	MARINETTE COUNTY
0.00084280	\$135.71	MUNI	38032	TOWN OF STEPHENSON
0.00525370	\$845.98	REG	381232	SCH D OF CRIVITZ
0.000510	\$82.13	VTAE	001300	NORTHEAST WISCONSIN VTAE DISTRICT

Parcel Total:                    \$1,508.67



# State of Wisconsin / Department of Natural Resources

Tony Evers , Governor

, Secretary

2/5/2025

## Chapter 70.114 - Aids Payment Worksheet For Tax Year 2024(Payment Year 2025) - Payment Due January 31, 2025

3921 of 7093

LEGAL DESCRIPTION: T33 R18-E S06 PT GV LT 6	PARCEL NO: 032-03297.000	CONTROL NO: 93536
---	--------------------------	-------------------

50.43	\$214,079.77	1.00402977	\$214,942.46	
-------	--------------	------------	--------------	--

0	\$0.00	STAT	999999	STATE OF WISCONSIN
0.00276260	\$593.80	CNTY	38	MARINETTE COUNTY
0.00084280	\$181.15	MUNI	38032	TOWN OF STEPHENSON
0.00525370	\$1,129.24	REG	381232	SCH D OF CRIVITZ
0.000510	\$109.62	VTAE	001300	NORTHEAST WISCONSIN VTAE DISTRICT

Parcel Total:	\$2,013.81
---------------	------------

LEGAL DESCRIPTION: T33 R18-E S06 PT GV LT 7	PARCEL NO: 032-03298.000	CONTROL NO: 93537
---	--------------------------	-------------------

5.74	\$24,366.81	1.00402977	\$24,465.00	
------	-------------	------------	-------------	--

0	\$0.00	STAT	999999	STATE OF WISCONSIN
0.00276260	\$67.59	CNTY	38	MARINETTE COUNTY
0.00084280	\$20.62	MUNI	38032	TOWN OF STEPHENSON
0.00525370	\$128.53	REG	381232	SCH D OF CRIVITZ
0.000510	\$12.48	VTAE	001300	NORTHEAST WISCONSIN VTAE DISTRICT

Parcel Total:	\$229.22
---------------	----------

LEGAL DESCRIPTION: T33 R18-E S06 PT GV LT 08	PARCEL NO: 032-04399.000	CONTROL NO: 93538
--	--------------------------	-------------------

5.72	\$24,281.90	1.00402977	\$24,379.75	
------	-------------	------------	-------------	--

0	\$0.00	STAT	999999	STATE OF WISCONSIN
0.00276260	\$67.35	CNTY	38	MARINETTE COUNTY
0.00084280	\$20.55	MUNI	38032	TOWN OF STEPHENSON
0.00525370	\$128.08	REG	381232	SCH D OF CRIVITZ
0.000510	\$12.43	VTAE	001300	NORTHEAST WISCONSIN VTAE DISTRICT

Parcel Total:	\$228.41
---------------	----------



# State of Wisconsin / Department of Natural Resources

Tony Evers , Governor

, Secretary

2/5/2025

## Chapter 70.114 - Aids Payment Worksheet For Tax Year 2024(Payment Year 2025) - Payment Due January 31, 2025

3922 of 7093

LEGAL DESCRIPTION: T33 R18-E S06 PT GV LT 09				PARCEL NO: 032-03300.000				CONTROL NO: 93539	
17.28	\$73,355.12	1.00402977	\$73,650.72	0	\$0.00	STAT	999999	STATE OF WISCONSIN	
				0.00276260	\$203.47	CNTY	38	MARINETTE COUNTY	
				0.00084280	\$62.07	MUNI	38032	TOWN OF STEPHENSON	
				0.00525370	\$386.94	REG	381232	SCH D OF CRIVITZ	
				0.000510	\$37.56	VTAE	001300	NORTHEAST WISCONSIN VTAE DISTRICT	
Parcel Total:					\$690.04				

LEGAL DESCRIPTION: T33 R18-E S07 PT OF NENE				PARCEL NO: 032-03305.000				CONTROL NO: 93540	
36.68	\$155,709.81	1.00402977	\$156,337.29	0	\$0.00	STAT	999999	STATE OF WISCONSIN	
				0.00276260	\$431.90	CNTY	38	MARINETTE COUNTY	
				0.00084280	\$131.76	MUNI	38032	TOWN OF STEPHENSON	
				0.00525370	\$821.35	REG	381232	SCH D OF CRIVITZ	
				0.000510	\$79.73	VTAE	001300	NORTHEAST WISCONSIN VTAE DISTRICT	
Parcel Total:					\$1,464.74				

LEGAL DESCRIPTION: T33 R18-E S08 PT GV LT 01				PARCEL NO: 032-03328.000				CONTROL NO: 93541	
14.18	\$60,195.34	1.00402977	\$60,437.91	0	\$0.00	STAT	999999	STATE OF WISCONSIN	
				0.00276260	\$166.97	CNTY	38	MARINETTE COUNTY	
				0.00084280	\$50.94	MUNI	38032	TOWN OF STEPHENSON	
				0.00525370	\$317.52	REG	381232	SCH D OF CRIVITZ	
				0.000510	\$30.82	VTAE	001300	NORTHEAST WISCONSIN VTAE DISTRICT	
Parcel Total:					\$566.25				



# State of Wisconsin / Department of Natural Resources

Tony Evers , Governor

, Secretary

2/5/2025

## Chapter 70.114 - Aids Payment Worksheet For Tax Year 2024(Payment Year 2025) - Payment Due January 31, 2025

3923 of 7093

LEGAL DESCRIPTION: T33 R18-E S09 PT OF NWNW	PARCEL NO: 032-03353.000	CONTROL NO: 93543
---	--------------------------	-------------------

31.52	\$133,805.17	1.00402977	\$134,344.37	
-------	--------------	------------	--------------	--

0	\$0.00	STAT	999999	STATE OF WISCONSIN
0.00276260	\$371.14	CNTY	38	MARINETTE COUNTY
0.00084280	\$113.22	MUNI	38032	TOWN OF STEPHENSON
0.00525370	\$705.80	REG	381232	SCH D OF CRIVITZ
0.000510	\$68.52	VTAE	001300	NORTHEAST WISCONSIN VTAE DISTRICT

Parcel Total:	\$1,258.68
---------------	------------

LEGAL DESCRIPTION: T33 R18-E S09 PT OF NENW	PARCEL NO: 032-03352.000	CONTROL NO: 93544
---	--------------------------	-------------------

20.05	\$85,114.01	1.00402977	\$85,457.00	
-------	-------------	------------	-------------	--

0	\$0.00	STAT	999999	STATE OF WISCONSIN
0.00276260	\$236.09	CNTY	38	MARINETTE COUNTY
0.00084280	\$72.02	MUNI	38032	TOWN OF STEPHENSON
0.00525370	\$448.96	REG	381232	SCH D OF CRIVITZ
0.000510	\$43.58	VTAE	001300	NORTHEAST WISCONSIN VTAE DISTRICT

Parcel Total:	\$800.65
---------------	----------

LEGAL DESCRIPTION: T33 R18-E S09 PT GV LT 02	PARCEL NO: 032-03345.000	CONTROL NO: 93546
--	--------------------------	-------------------

45.78	\$151,292.23	1.00402977	\$151,901.90	
-------	--------------	------------	--------------	--

0	\$0.00	STAT	999999	STATE OF WISCONSIN
0.00276260	\$419.65	CNTY	38	MARINETTE COUNTY
0.00084280	\$128.02	MUNI	38032	TOWN OF STEPHENSON
0.00525370	\$798.04	REG	381232	SCH D OF CRIVITZ
0.000510	\$77.47	VTAE	001300	NORTHEAST WISCONSIN VTAE DISTRICT

Parcel Total:	\$1,423.18
---------------	------------



# State of Wisconsin / Department of Natural Resources

Tony Evers , Governor

, Secretary

2/5/2025

## Chapter 70.114 - Aids Payment Worksheet For Tax Year 2024(Payment Year 2025) - Payment Due January 31, 2025

3924 of 7093

LEGAL DESCRIPTION: T33 R18-E S09 PT GV LT 03	PARCEL NO: 032-03346.000	CONTROL NO: 93547
--	--------------------------	-------------------

3.3      \$14,008.79      1.00402977      \$14,065.25

0	\$0.00	STAT	999999	STATE OF WISCONSIN
0.00276260	\$38.86	CNTY	38	MARINETTE COUNTY
0.00084280	\$11.85	MUNI	38032	TOWN OF STEPHENSON
0.00525370	\$73.89	REG	381232	SCH D OF CRIVITZ
0.000510	\$7.17	VTAE	001300	NORTHEAST WISCONSIN VTAE DISTRICT

Parcel Total:                      \$131.77

LEGAL DESCRIPTION: T33 R18-E S09 PT GV LT 04	PARCEL NO: 032-03347.000	CONTROL NO: 93548
--	--------------------------	-------------------

4.4      \$18,678.39      1.00402977      \$18,753.66

0	\$0.00	STAT	999999	STATE OF WISCONSIN
0.00276260	\$51.81	CNTY	38	MARINETTE COUNTY
0.00084280	\$15.81	MUNI	38032	TOWN OF STEPHENSON
0.00525370	\$98.53	REG	381232	SCH D OF CRIVITZ
0.000510	\$9.56	VTAE	001300	NORTHEAST WISCONSIN VTAE DISTRICT

Parcel Total:                      \$175.71

LEGAL DESCRIPTION: T33 R18-E S09 PT OF SWSE	PARCEL NO: 032-03355.001	CONTROL NO: 93549
---	--------------------------	-------------------

0.83      \$3,523.43      1.00402977      \$3,537.62

0	\$0.00	STAT	999999	STATE OF WISCONSIN
0.00276260	\$9.77	CNTY	38	MARINETTE COUNTY
0.00084280	\$2.98	MUNI	38032	TOWN OF STEPHENSON
0.00525370	\$18.59	REG	381232	SCH D OF CRIVITZ
0.000510	\$1.80	VTAE	001300	NORTHEAST WISCONSIN VTAE DISTRICT

Parcel Total:                      \$33.14





# State of Wisconsin / Department of Natural Resources

Tony Evers , Governor

, Secretary

2/5/2025

## Chapter 70.114 - Aids Payment Worksheet For Tax Year 2024(Payment Year 2025) - Payment Due January 31, 2025

3925 of 7093

LEGAL DESCRIPTION: T33 R18-E S10 PT GV LT 07      PARCEL NO: 032-03363.002      CONTROL NO: 93550

9.6      \$40,752.84      1.00402977      \$40,917.07

0	\$0.00	STAT	999999	STATE OF WISCONSIN
0.00276260	\$113.04	CNTY	38	MARINETTE COUNTY
0.00084280	\$34.48	MUNI	38032	TOWN OF STEPHENSON
0.00525370	\$214.97	REG	381232	SCH D OF CRIVITZ
0.000510	\$20.87	VTAE	001300	NORTHEAST WISCONSIN VTAE DISTRICT

Parcel Total:      \$383.36

LEGAL DESCRIPTION: T33 R18-E S11 PT GV LT 03      PARCEL NO: 032-03401.001      CONTROL NO: 93553

41.57      \$176,468.30      1.00402977      \$177,179.43

0	\$0.00	STAT	999999	STATE OF WISCONSIN
0.00276260	\$489.48	CNTY	38	MARINETTE COUNTY
0.00084280	\$149.32	MUNI	38032	TOWN OF STEPHENSON
0.00525370	\$930.84	REG	381232	SCH D OF CRIVITZ
0.000510	\$90.36	VTAE	001300	NORTHEAST WISCONSIN VTAE DISTRICT

Parcel Total:      \$1,660.00

LEGAL DESCRIPTION: T33 R18-E S11 PT GV LT 04      PARCEL NO: 032-03402.000      CONTROL NO: 93554

32.29      \$137,073.88      1.00402977      \$137,626.26

0	\$0.00	STAT	999999	STATE OF WISCONSIN
0.00276260	\$380.21	CNTY	38	MARINETTE COUNTY
0.00084280	\$115.99	MUNI	38032	TOWN OF STEPHENSON
0.00525370	\$723.04	REG	381232	SCH D OF CRIVITZ
0.000510	\$70.19	VTAE	001300	NORTHEAST WISCONSIN VTAE DISTRICT

Parcel Total:      \$1,289.43



# State of Wisconsin / Department of Natural Resources

Tony Evers , Governor

, Secretary

2/5/2025

## Chapter 70.114 - Aids Payment Worksheet For Tax Year 2024(Payment Year 2025) - Payment Due January 31, 2025

3926 of 7093

LEGAL DESCRIPTION: T33 R18-E S12 PT GV LT 01	PARCEL NO: 032-03467.000	CONTROL NO: 93555
--	--------------------------	-------------------

18.32     \$77,770.01     1.00402977     \$78,083.41

0	\$0.00	STAT	999999	STATE OF WISCONSIN
0.00276260	\$215.71	CNTY	38	MARINETTE COUNTY
0.00084280	\$65.81	MUNI	38032	TOWN OF STEPHENSON
0.00525370	\$410.23	REG	381232	SCH D OF CRIVITZ
0.000510	\$39.82	VTAE	001300	NORTHEAST WISCONSIN VTAE DISTRICT

Parcel Total:     \$731.57

LEGAL DESCRIPTION: T33 R18-E S12 PT GV LT 02	PARCEL NO: 032-03468.001	CONTROL NO: 93556
--	--------------------------	-------------------

18.51     \$78,576.57     1.00402977     \$78,893.22

0	\$0.00	STAT	999999	STATE OF WISCONSIN
0.00276260	\$217.95	CNTY	38	MARINETTE COUNTY
0.00084280	\$66.49	MUNI	38032	TOWN OF STEPHENSON
0.00525370	\$414.48	REG	381232	SCH D OF CRIVITZ
0.000510	\$40.24	VTAE	001300	NORTHEAST WISCONSIN VTAE DISTRICT

Parcel Total:     \$739.16

LEGAL DESCRIPTION: T33 R18-E S12 PT GV LT 03	PARCEL NO: 032-03469.000	CONTROL NO: 93557
--	--------------------------	-------------------

29.71     \$126,121.55     1.00402977     \$126,629.79

0	\$0.00	STAT	999999	STATE OF WISCONSIN
0.00276260	\$349.83	CNTY	38	MARINETTE COUNTY
0.00084280	\$106.72	MUNI	38032	TOWN OF STEPHENSON
0.00525370	\$665.27	REG	381232	SCH D OF CRIVITZ
0.000510	\$64.58	VTAE	001300	NORTHEAST WISCONSIN VTAE DISTRICT

Parcel Total:     \$1,186.40



# State of Wisconsin / Department of Natural Resources

Tony Evers , Governor

, Secretary

2/5/2025

## Chapter 70.114 - Aids Payment Worksheet For Tax Year 2024(Payment Year 2025) - Payment Due January 31, 2025

3927 of 7093

LEGAL DESCRIPTION: T33 R18-E S12 PT GV LT 4				PARCEL NO: 032-03470.000				CONTROL NO: 93558	
51.37	\$274.38	1.00402977	\$275.49	0	\$0.00	STAT	999999	STATE OF WISCONSIN	
				0.00276260	\$0.76	CNTY	38	MARINETTE COUNTY	
				0.00084280	\$0.23	MUNI	38032	TOWN OF STEPHENSON	
				0.00525370	\$1.45	REG	381232	SCH D OF CRIVITZ	
				0.000510	\$0.14	VTAE	001300	NORTHEAST WISCONSIN VTAE DISTRICT	
Parcel Total:					\$2.58				

LEGAL DESCRIPTION: T33 R18-E S12 PT GV LT 07				PARCEL NO: 032-03473.000				CONTROL NO: 93559	
29.32	\$124,465.97	1.00402977	\$124,967.54	0	\$0.00	STAT	999999	STATE OF WISCONSIN	
				0.00276260	\$345.24	CNTY	38	MARINETTE COUNTY	
				0.00084280	\$105.32	MUNI	38032	TOWN OF STEPHENSON	
				0.00525370	\$656.54	REG	381232	SCH D OF CRIVITZ	
				0.000510	\$63.74	VTAE	001300	NORTHEAST WISCONSIN VTAE DISTRICT	
Parcel Total:					\$1,170.84				

LEGAL DESCRIPTION: T33 R18-E S12 PT GV LT 08				PARCEL NO: 032-03474.000				CONTROL NO: 93560	
3.87	\$16,428.49	1.00402977	\$16,494.69	0	\$0.00	STAT	999999	STATE OF WISCONSIN	
				0.00276260	\$45.57	CNTY	38	MARINETTE COUNTY	
				0.00084280	\$13.90	MUNI	38032	TOWN OF STEPHENSON	
				0.00525370	\$86.66	REG	381232	SCH D OF CRIVITZ	
				0.000510	\$8.41	VTAE	001300	NORTHEAST WISCONSIN VTAE DISTRICT	
Parcel Total:					\$154.54				



# State of Wisconsin / Department of Natural Resources

Tony Evers , Governor

, Secretary

2/5/2025

## Chapter 70.114 - Aids Payment Worksheet For Tax Year 2024(Payment Year 2025) - Payment Due January 31, 2025

3928 of 7093

LEGAL DESCRIPTION: T33 R18-E S12 PT OF SESW	PARCEL NO: 032-03477.000	CONTROL NO: 93561
---	--------------------------	-------------------

36.18    \$153,587.28    1.00402977    \$154,206.20

0	\$0.00	STAT	999999	STATE OF WISCONSIN
0.00276260	\$426.01	CNTY	38	MARINETTE COUNTY
0.00084280	\$129.96	MUNI	38032	TOWN OF STEPHENSON
0.00525370	\$810.15	REG	381232	SCH D OF CRIVITZ
0.000510	\$78.65	VTAE	001300	NORTHEAST WISCONSIN VTAE DISTRICT

Parcel Total:                    \$1,444.77

LEGAL DESCRIPTION: T33 R18-E S13 PT GV LT 01	PARCEL NO: 032-03479.001	CONTROL NO: 93563
--	--------------------------	-------------------

9.94    \$42,196.17    1.00402977    \$42,366.21

0	\$0.00	STAT	999999	STATE OF WISCONSIN
0.00276260	\$117.04	CNTY	38	MARINETTE COUNTY
0.00084280	\$35.71	MUNI	38032	TOWN OF STEPHENSON
0.00525370	\$222.58	REG	381232	SCH D OF CRIVITZ
0.000510	\$21.61	VTAE	001300	NORTHEAST WISCONSIN VTAE DISTRICT

Parcel Total:                    \$396.94

LEGAL DESCRIPTION: T33 R18-E S13 PT GV LT 03	PARCEL NO: 032-03480.000	CONTROL NO: 93564
--	--------------------------	-------------------

42.07    \$178,590.84    1.00402977    \$179,310.52

0	\$0.00	STAT	999999	STATE OF WISCONSIN
0.00276260	\$495.37	CNTY	38	MARINETTE COUNTY
0.00084280	\$151.12	MUNI	38032	TOWN OF STEPHENSON
0.00525370	\$942.04	REG	381232	SCH D OF CRIVITZ
0.000510	\$91.45	VTAE	001300	NORTHEAST WISCONSIN VTAE DISTRICT

Parcel Total:                    \$1,679.98



# State of Wisconsin / Department of Natural Resources

Tony Evers , Governor

, Secretary

2/5/2025

## Chapter 70.114 - Aids Payment Worksheet For Tax Year 2024(Payment Year 2025) - Payment Due January 31, 2025

3929 of 7093

LEGAL DESCRIPTION: T33 R18-E S13 PT GV LT 04	PARCEL NO: 032-03481.000	CONTROL NO: 93565
--	--------------------------	-------------------

32.66	\$138,644.56	1.00402977	\$139,203.26	
-------	--------------	------------	--------------	--

0	\$0.00	STAT	999999	STATE OF WISCONSIN
0.00276260	\$384.57	CNTY	38	MARINETTE COUNTY
0.00084280	\$117.32	MUNI	38032	TOWN OF STEPHENSON
0.00525370	\$731.33	REG	381232	SCH D OF CRIVITZ
0.000510	\$71.00	VTAE	001300	NORTHEAST WISCONSIN VTAE DISTRICT

Parcel Total:	\$1,304.22
---------------	------------

LEGAL DESCRIPTION: T33 R18-E S13 PT GV LT 05	PARCEL NO: 032-03482.000	CONTROL NO: 93566
--	--------------------------	-------------------

3.62	\$15,367.21	1.00402977	\$15,429.14	
------	-------------	------------	-------------	--

0	\$0.00	STAT	999999	STATE OF WISCONSIN
0.00276260	\$42.62	CNTY	38	MARINETTE COUNTY
0.00084280	\$13.00	MUNI	38032	TOWN OF STEPHENSON
0.00525370	\$81.06	REG	381232	SCH D OF CRIVITZ
0.000510	\$7.87	VTAE	001300	NORTHEAST WISCONSIN VTAE DISTRICT

Parcel Total:	\$144.55
---------------	----------

LEGAL DESCRIPTION: T33 R18-E S13 PT GV LT 06	PARCEL NO: 032-03483.000	CONTROL NO: 93567
--	--------------------------	-------------------

3.78	\$16,046.44	1.00402977	\$16,111.10	
------	-------------	------------	-------------	--

0	\$0.00	STAT	999999	STATE OF WISCONSIN
0.00276260	\$44.51	CNTY	38	MARINETTE COUNTY
0.00084280	\$13.58	MUNI	38032	TOWN OF STEPHENSON
0.00525370	\$84.64	REG	381232	SCH D OF CRIVITZ
0.000510	\$8.22	VTAE	001300	NORTHEAST WISCONSIN VTAE DISTRICT

Parcel Total:	\$150.95
---------------	----------



# State of Wisconsin / Department of Natural Resources

Tony Evers , Governor

, Secretary

2/5/2025

## Chapter 70.114 - Aids Payment Worksheet For Tax Year 2024(Payment Year 2025) - Payment Due January 31, 2025

3930 of 7093

LEGAL DESCRIPTION: T33 R18-E S13 PT OF NWSE				PARCEL NO: 032-03422.000				CONTROL NO: 93568			
25.01	\$106,169.65	1.00402977	\$106,597.49	0	\$0.00	STAT	999999	STATE OF WISCONSIN			
				0.00276260	\$294.49	CNTY	38	MARINETTE COUNTY			
				0.00084280	\$89.84	MUNI	38032	TOWN OF STEPHENSON			
				0.00525370	\$560.03	REG	381232	SCH D OF CRIVITZ			
				0.000510	\$54.37	VTAE	001300	NORTHEAST WISCONSIN VTAE DISTRICT			
Parcel Total:					\$998.73						

LEGAL DESCRIPTION: T33 R18-E S13 PT OF SENW				PARCEL NO: 032-03494.000				CONTROL NO: 93569			
36.86	\$156,473.93	1.00402977	\$157,104.49	0	\$0.00	STAT	999999	STATE OF WISCONSIN			
				0.00276260	\$434.02	CNTY	38	MARINETTE COUNTY			
				0.00084280	\$132.40	MUNI	38032	TOWN OF STEPHENSON			
				0.00525370	\$825.38	REG	381232	SCH D OF CRIVITZ			
				0.000510	\$80.13	VTAE	001300	NORTHEAST WISCONSIN VTAE DISTRICT			
Parcel Total:					\$1,471.93						

LEGAL DESCRIPTION: T33 R18-E S24 PT GV LT 01				PARCEL NO: 032-03813.000				CONTROL NO: 93571			
39.65	\$168,317.73	1.00402977	\$168,996.02	0	\$0.00	STAT	999999	STATE OF WISCONSIN			
				0.00276260	\$466.87	CNTY	38	MARINETTE COUNTY			
				0.00084280	\$142.43	MUNI	38032	TOWN OF STEPHENSON			
				0.00525370	\$887.85	REG	381232	SCH D OF CRIVITZ			
				0.000510	\$86.19	VTAE	001300	NORTHEAST WISCONSIN VTAE DISTRICT			
Parcel Total:					\$1,583.34						



# State of Wisconsin / Department of Natural Resources

Tony Evers , Governor

, Secretary

2/5/2025

## Chapter 70.114 - Aids Payment Worksheet For Tax Year 2024(Payment Year 2025) - Payment Due January 31, 2025

3931 of 7093

LEGAL DESCRIPTION: T33 R18-E S24 PT GV LT 02				PARCEL NO: 032-03814.000				CONTROL NO: 93572			
38.21	\$162,204.81	1.00402977	\$162,858.46	0	\$0.00	STAT	999999	STATE OF WISCONSIN			
				0.00276260	\$449.92	CNTY	38	MARINETTE COUNTY			
				0.00084280	\$137.25	MUNI	38032	TOWN OF STEPHENSON			
				0.00525370	\$855.61	REG	381232	SCH D OF CRIVITZ			
				0.000510	\$83.06	VTAE	001300	NORTHEAST WISCONSIN VTAE DISTRICT			
Parcel Total:				\$1,525.84							

LEGAL DESCRIPTION: T33 R18-E S24 PT GV LT 03				PARCEL NO: 032-03815.000				CONTROL NO: 93573			
40.95	\$173,836.35	1.00402977	\$174,536.87	0	\$0.00	STAT	999999	STATE OF WISCONSIN			
				0.00276260	\$482.18	CNTY	38	MARINETTE COUNTY			
				0.00084280	\$147.10	MUNI	38032	TOWN OF STEPHENSON			
				0.00525370	\$916.96	REG	381232	SCH D OF CRIVITZ			
				0.000510	\$89.02	VTAE	001300	NORTHEAST WISCONSIN VTAE DISTRICT			
Parcel Total:				\$1,635.26							

LEGAL DESCRIPTION: T33 R18-E S24 PT GV LT 05				PARCEL NO: 032-03817.001				CONTROL NO: 93575			
14.81	\$62,869.75	1.00402977	\$63,123.10	0	\$0.00	STAT	999999	STATE OF WISCONSIN			
				0.00276260	\$174.39	CNTY	38	MARINETTE COUNTY			
				0.00084280	\$53.20	MUNI	38032	TOWN OF STEPHENSON			
				0.00525370	\$331.63	REG	381232	SCH D OF CRIVITZ			
				0.000510	\$32.19	VTAE	001300	NORTHEAST WISCONSIN VTAE DISTRICT			
Parcel Total:				\$591.41							



# State of Wisconsin / Department of Natural Resources

Tony Evers , Governor

, Secretary

2/5/2025

## Chapter 70.114 - Aids Payment Worksheet For Tax Year 2024(Payment Year 2025) - Payment Due January 31, 2025

3932 of 7093

LEGAL DESCRIPTION: T33 R18-E S24 PT OF SENE	PARCEL NO: 032-03841.000	CONTROL NO: 93577
---	--------------------------	-------------------

39.47    \$167,553.62    1.00402977    \$168,228.82

0	\$0.00	STAT	999999	STATE OF WISCONSIN
0.00276260	\$464.75	CNTY	38	MARINETTE COUNTY
0.00084280	\$141.78	MUNI	38032	TOWN OF STEPHENSON
0.00525370	\$883.82	REG	381232	SCH D OF CRIVITZ
0.000510	\$85.80	VTAE	001300	NORTHEAST WISCONSIN VTAE DISTRICT

Parcel Total:                    \$1,576.15

LEGAL DESCRIPTION: T33 R18-E S25 PT GV LT 01	PARCEL NO: 032-03884.000	CONTROL NO: 93578
--	--------------------------	-------------------

19.03    \$80,784.02    1.00402977    \$81,109.56

0	\$0.00	STAT	999999	STATE OF WISCONSIN
0.00276260	\$224.07	CNTY	38	MARINETTE COUNTY
0.00084280	\$68.36	MUNI	38032	TOWN OF STEPHENSON
0.00525370	\$426.12	REG	381232	SCH D OF CRIVITZ
0.000510	\$41.37	VTAE	001300	NORTHEAST WISCONSIN VTAE DISTRICT

Parcel Total:                    \$759.92

LEGAL DESCRIPTION: T33 R18-E S25 PT GV LT 02	PARCEL NO: 032-03885.000	CONTROL NO: 93579
--	--------------------------	-------------------

32.38    \$137,455.95    1.00402977    \$138,009.86

0	\$0.00	STAT	999999	STATE OF WISCONSIN
0.00276260	\$381.27	CNTY	38	MARINETTE COUNTY
0.00084280	\$116.31	MUNI	38032	TOWN OF STEPHENSON
0.00525370	\$725.06	REG	381232	SCH D OF CRIVITZ
0.000510	\$70.39	VTAE	001300	NORTHEAST WISCONSIN VTAE DISTRICT

Parcel Total:                    \$1,293.03





# State of Wisconsin / Department of Natural Resources

Tony Evers , Governor

, Secretary

2/5/2025

## Chapter 70.114 - Aids Payment Worksheet For Tax Year 2024(Payment Year 2025) - Payment Due January 31, 2025

3933 of 7093

LEGAL DESCRIPTION: T33 R18-E S25 PT GV LT 03				PARCEL NO: 032-03886.000				CONTROL NO: 93580	
19.98	\$84,816.85	1.00402977	\$85,158.64	0	\$0.00	STAT	999999	STATE OF WISCONSIN	
				0.00276260	\$235.26	CNTY	38	MARINETTE COUNTY	
				0.00084280	\$71.77	MUNI	38032	TOWN OF STEPHENSON	
				0.00525370	\$447.40	REG	381232	SCH D OF CRIVITZ	
				0.000510	\$43.43	VTAE	001300	NORTHEAST WISCONSIN VTAE DISTRICT	
Parcel Total:					\$797.86				

LEGAL DESCRIPTION: T33 R18-E S25 PT GV LT 04				PARCEL NO: 032-03887.000				CONTROL NO: 93581	
16.48	\$69,959.04	1.00402977	\$70,240.96	0	\$0.00	STAT	999999	STATE OF WISCONSIN	
				0.00276260	\$194.05	CNTY	38	MARINETTE COUNTY	
				0.00084280	\$59.20	MUNI	38032	TOWN OF STEPHENSON	
				0.00525370	\$369.02	REG	381232	SCH D OF CRIVITZ	
				0.000510	\$35.82	VTAE	001300	NORTHEAST WISCONSIN VTAE DISTRICT	
Parcel Total:					\$658.09				

LEGAL DESCRIPTION: T33 R18-E S25 PT GV LT 06				PARCEL NO: 032-03889.001				CONTROL NO: 93582	
24.55	\$104,216.90	1.00402977	\$104,636.87	0	\$0.00	STAT	999999	STATE OF WISCONSIN	
				0.00276260	\$289.07	CNTY	38	MARINETTE COUNTY	
				0.00084280	\$88.19	MUNI	38032	TOWN OF STEPHENSON	
				0.00525370	\$549.73	REG	381232	SCH D OF CRIVITZ	
				0.000510	\$53.37	VTAE	001300	NORTHEAST WISCONSIN VTAE DISTRICT	
Parcel Total:					\$980.36				



# State of Wisconsin / Department of Natural Resources

Tony Evers , Governor

, Secretary

2/5/2025

## Chapter 70.114 - Aids Payment Worksheet For Tax Year 2024(Payment Year 2025) - Payment Due January 31, 2025

3934 of 7093

LEGAL DESCRIPTION: T33 R18-E S25 PT GV LT 07				PARCEL NO: 032-03890.000				CONTROL NO: 93583			
25.75	\$109,311.01	1.00402977	\$109,751.51	0	\$0.00	STAT	999999	STATE OF WISCONSIN			
				0.00276260	\$303.20	CNTY	38	MARINETTE COUNTY			
				0.00084280	\$92.50	MUNI	38032	TOWN OF STEPHENSON			
				0.00525370	\$576.60	REG	381232	SCH D OF CRIVITZ			
				0.000510	\$55.98	VTAE	001300	NORTHEAST WISCONSIN VTAE DISTRICT			
Parcel Total:				\$1,028.28							

LEGAL DESCRIPTION: T33 R18-E S25 PT GV LT 08				PARCEL NO: 032-03891.000				CONTROL NO: 93584			
14.33	\$60,832.11	1.00402977	\$61,077.25	0	\$0.00	STAT	999999	STATE OF WISCONSIN			
				0.00276260	\$168.73	CNTY	38	MARINETTE COUNTY			
				0.00084280	\$51.47	MUNI	38032	TOWN OF STEPHENSON			
				0.00525370	\$320.88	REG	381232	SCH D OF CRIVITZ			
				0.000510	\$31.15	VTAE	001300	NORTHEAST WISCONSIN VTAE DISTRICT			
Parcel Total:				\$572.23							

LEGAL DESCRIPTION: T33 R18-E S25 PT OF NENE				PARCEL NO: 032-03892.000				CONTROL NO: 93585			
31.44	\$133,465.56	1.00402977	\$134,003.39	0	\$0.00	STAT	999999	STATE OF WISCONSIN			
				0.00276260	\$370.20	CNTY	38	MARINETTE COUNTY			
				0.00084280	\$112.94	MUNI	38032	TOWN OF STEPHENSON			
				0.00525370	\$704.01	REG	381232	SCH D OF CRIVITZ			
				0.000510	\$68.34	VTAE	001300	NORTHEAST WISCONSIN VTAE DISTRICT			
Parcel Total:				\$1,255.49							



State of Wisconsin / Department of Natural Resources

Tony Evers , Governor

, Secretary

2/5/2025

Chapter 70.114 - Aids Payment Worksheet For Tax Year 2024(Payment Year 2025) - Payment Due January 31, 2025

3935 of 7093

LEGAL DESCRIPTION: T33 R18-E S25 PT OF SENE				PARCEL NO: 032-03893.000				CONTROL NO: 93586			
35.84	\$152,143.95	1.00402977	\$152,757.05								
				0	\$0.00	STAT	999999	STATE OF WISCONSIN			
				0.00276260	\$422.01	CNTY	38	MARINETTE COUNTY			
				0.00084280	\$128.74	MUNI	38032	TOWN OF STEPHENSON			
				0.00525370	\$802.54	REG	381232	SCH D OF CRIVITZ			
				0.000510	\$77.91	VTAE	001300	NORTHEAST WISCONSIN VTAE DISTRICT			
Parcel Total:					\$1,431.20						

LEGAL DESCRIPTION: T33 R18-E S25 PT OF SWSW				PARCEL NO: 032-03959.000				CONTROL NO: 93588			
40.5	\$171,926.06	1.00402977	\$172,618.88								
				0	\$0.00	STAT	999999	STATE OF WISCONSIN			
				0.00276260	\$476.88	CNTY	38	MARINETTE COUNTY			
				0.00084280	\$145.48	MUNI	38032	TOWN OF STEPHENSON			
				0.00525370	\$906.88	REG	381232	SCH D OF CRIVITZ			
				0.000510	\$88.04	VTAE	001300	NORTHEAST WISCONSIN VTAE DISTRICT			
Parcel Total:					\$1,617.28						

LEGAL DESCRIPTION: T33 R18-E S35 PT OF NENE				PARCEL NO: 032-04245.000				CONTROL NO: 93589			
38.04	\$161,483.14	1.00402977	\$162,133.88								
				0	\$0.00	STAT	999999	STATE OF WISCONSIN			
				0.00276260	\$447.91	CNTY	38	MARINETTE COUNTY			
				0.00084280	\$136.64	MUNI	38032	TOWN OF STEPHENSON			
				0.00525370	\$851.80	REG	381232	SCH D OF CRIVITZ			
				0.000510	\$82.69	VTAE	001300	NORTHEAST WISCONSIN VTAE DISTRICT			
Parcel Total:					\$1,519.04						



# State of Wisconsin / Department of Natural Resources

Tony Evers , Governor

, Secretary

2/5/2025

## Chapter 70.114 - Aids Payment Worksheet For Tax Year 2024(Payment Year 2025) - Payment Due January 31, 2025

3936 of 7093

LEGAL DESCRIPTION: T33 R18-E S35 PT OF SENE	PARCEL NO: 032-04248.000	CONTROL NO: 93590
---	--------------------------	-------------------

25.74    \$109,268.55    1.00402977    \$109,708.88

0	\$0.00	STAT	999999	STATE OF WISCONSIN
0.00276260	\$303.08	CNTY	38	MARINETTE COUNTY
0.00084280	\$92.46	MUNI	38032	TOWN OF STEPHENSON
0.00525370	\$576.38	REG	381232	SCH D OF CRIVITZ
0.000510	\$55.95	VTAE	001300	NORTHEAST WISCONSIN VTAE DISTRICT

Parcel Total:                    \$1,027.87

LEGAL DESCRIPTION: T33 R18-E S35 SWNE	PARCEL NO: 032-04247.000	CONTROL NO: 93591
---------------------------------------	--------------------------	-------------------

40.11    \$170,270.47    1.00402977    \$170,956.62

0	\$0.00	STAT	999999	STATE OF WISCONSIN
0.00276260	\$472.29	CNTY	38	MARINETTE COUNTY
0.00084280	\$144.08	MUNI	38032	TOWN OF STEPHENSON
0.00525370	\$898.15	REG	381232	SCH D OF CRIVITZ
0.000510	\$87.19	VTAE	001300	NORTHEAST WISCONSIN VTAE DISTRICT

Parcel Total:                    \$1,601.71

LEGAL DESCRIPTION: T33 R18-E S35 NWNE	PARCEL NO: 032-04246.000	CONTROL NO: 93592
---------------------------------------	--------------------------	-------------------

39.77    \$168,827.14    1.00402977    \$169,507.47

0	\$0.00	STAT	999999	STATE OF WISCONSIN
0.00276260	\$468.28	CNTY	38	MARINETTE COUNTY
0.00084280	\$142.86	MUNI	38032	TOWN OF STEPHENSON
0.00525370	\$890.54	REG	381232	SCH D OF CRIVITZ
0.000510	\$86.45	VTAE	001300	NORTHEAST WISCONSIN VTAE DISTRICT

Parcel Total:                    \$1,588.13



# State of Wisconsin / Department of Natural Resources

Tony Evers , Governor

, Secretary

2/5/2025

## Chapter 70.114 - Aids Payment Worksheet For Tax Year 2024(Payment Year 2025) - Payment Due January 31, 2025

3937 of 7093

LEGAL DESCRIPTION: T33 R18-E S35 PT OF NESE	PARCEL NO: 032-04263.000	CONTROL NO: 93593
---	--------------------------	-------------------

29.18    \$123,871.66    1.00402977    \$124,370.84

0	\$0.00	STAT	999999	STATE OF WISCONSIN
0.00276260	\$343.59	CNTY	38	MARINETTE COUNTY
0.00084280	\$104.82	MUNI	38032	TOWN OF STEPHENSON
0.00525370	\$653.40	REG	381232	SCH D OF CRIVITZ
0.000510	\$63.43	VTAE	001300	NORTHEAST WISCONSIN VTAE DISTRICT

Parcel Total:                    \$1,165.24

LEGAL DESCRIPTION: T33 R18-E S35 PT OF SESE	PARCEL NO: 032-04266.000	CONTROL NO: 93594
---	--------------------------	-------------------

35.34    \$150,021.40    1.00402977    \$150,625.95

0	\$0.00	STAT	999999	STATE OF WISCONSIN
0.00276260	\$416.12	CNTY	38	MARINETTE COUNTY
0.00084280	\$126.94	MUNI	38032	TOWN OF STEPHENSON
0.00525370	\$791.34	REG	381232	SCH D OF CRIVITZ
0.000510	\$76.82	VTAE	001300	NORTHEAST WISCONSIN VTAE DISTRICT

Parcel Total:                    \$1,411.22

LEGAL DESCRIPTION: T33 R18-E S35 PT OF SWSE	PARCEL NO: 032-04265.000	CONTROL NO: 93595
---	--------------------------	-------------------

25.23    \$107,103.56    1.00402977    \$107,535.16

0	\$0.00	STAT	999999	STATE OF WISCONSIN
0.00276260	\$297.08	CNTY	38	MARINETTE COUNTY
0.00084280	\$90.63	MUNI	38032	TOWN OF STEPHENSON
0.00525370	\$564.96	REG	381232	SCH D OF CRIVITZ
0.000510	\$54.84	VTAE	001300	NORTHEAST WISCONSIN VTAE DISTRICT

Parcel Total:                    \$1,007.51



# State of Wisconsin / Department of Natural Resources

Tony Evers , Governor

, Secretary

2/5/2025

## Chapter 70.114 - Aids Payment Worksheet For Tax Year 2024(Payment Year 2025) - Payment Due January 31, 2025

3938 of 7093

LEGAL DESCRIPTION: T33 R18-E S35 NWSE	PARCEL NO: 032-04264.000	CONTROL NO: 93596
---------------------------------------	--------------------------	-------------------

37.41    \$158,808.73    1.00402977    \$159,448.70

0	\$0.00	STAT	999999	STATE OF WISCONSIN
0.00276260	\$440.50	CNTY	38	MARINETTE COUNTY
0.00084280	\$134.38	MUNI	38032	TOWN OF STEPHENSON
0.00525370	\$837.69	REG	381232	SCH D OF CRIVITZ
0.000510	\$81.32	VTAE	001300	NORTHEAST WISCONSIN VTAE DISTRICT

Parcel Total:                    \$1,493.89

LEGAL DESCRIPTION: T33 R18-E S35 PT OF SESW	PARCEL NO: 032-04262.000	CONTROL NO: 93597
---	--------------------------	-------------------

35.11    \$149,045.03    1.00402977    \$149,645.65

0	\$0.00	STAT	999999	STATE OF WISCONSIN
0.00276260	\$413.41	CNTY	38	MARINETTE COUNTY
0.00084280	\$126.12	MUNI	38032	TOWN OF STEPHENSON
0.00525370	\$786.19	REG	381232	SCH D OF CRIVITZ
0.000510	\$76.32	VTAE	001300	NORTHEAST WISCONSIN VTAE DISTRICT

Parcel Total:                    \$1,402.04

LEGAL DESCRIPTION: T33 R18-E S35 PT OF SWSW	PARCEL NO: 032-04258.000	CONTROL NO: 93598
---	--------------------------	-------------------

3.67    \$15,579.47    1.00402977    \$15,642.25

0	\$0.00	STAT	999999	STATE OF WISCONSIN
0.00276260	\$43.21	CNTY	38	MARINETTE COUNTY
0.00084280	\$13.18	MUNI	38032	TOWN OF STEPHENSON
0.00525370	\$82.18	REG	381232	SCH D OF CRIVITZ
0.000510	\$7.98	VTAE	001300	NORTHEAST WISCONSIN VTAE DISTRICT

Parcel Total:                    \$146.55



# State of Wisconsin / Department of Natural Resources

Tony Evers , Governor

, Secretary

2/5/2025

## Chapter 70.114 - Aids Payment Worksheet For Tax Year 2024(Payment Year 2025) - Payment Due January 31, 2025

3939 of 7093

LEGAL DESCRIPTION: T33 R18-E S36 PT GV LT 01	PARCEL NO: 032-04267.000	CONTROL NO: 93599
--	--------------------------	-------------------

1.41	\$5,985.58	1.00402977	\$6,009.70	
------	------------	------------	------------	--

0	\$0.00	STAT	999999	STATE OF WISCONSIN
0.00276260	\$16.60	CNTY	38	MARINETTE COUNTY
0.00084280	\$5.06	MUNI	38032	TOWN OF STEPHENSON
0.00525370	\$31.57	REG	381232	SCH D OF CRIVITZ
0.000510	\$3.07	VTAE	001300	NORTHEAST WISCONSIN VTAE DISTRICT

Parcel Total:	\$56.30
---------------	---------

LEGAL DESCRIPTION: T33 R18-E S36 PT GV LT 02	PARCEL NO: 032-04268.000	CONTROL NO: 93600
--	--------------------------	-------------------

6.61	\$28,060.03	1.00402977	\$28,173.10	
------	-------------	------------	-------------	--

0	\$0.00	STAT	999999	STATE OF WISCONSIN
0.00276260	\$77.83	CNTY	38	MARINETTE COUNTY
0.00084280	\$23.74	MUNI	38032	TOWN OF STEPHENSON
0.00525370	\$148.01	REG	381232	SCH D OF CRIVITZ
0.000510	\$14.37	VTAE	001300	NORTHEAST WISCONSIN VTAE DISTRICT

Parcel Total:	\$263.95
---------------	----------

LEGAL DESCRIPTION: T33 R18-E S36 PT GV LT 05	PARCEL NO: 032-04271.000	CONTROL NO: 93603
--	--------------------------	-------------------

14.65	\$62,190.54	1.00402977	\$62,441.15	
-------	-------------	------------	-------------	--

0	\$0.00	STAT	999999	STATE OF WISCONSIN
0.00276260	\$172.50	CNTY	38	MARINETTE COUNTY
0.00084280	\$52.62	MUNI	38032	TOWN OF STEPHENSON
0.00525370	\$328.05	REG	381232	SCH D OF CRIVITZ
0.000510	\$31.85	VTAE	001300	NORTHEAST WISCONSIN VTAE DISTRICT

Parcel Total:	\$585.02
---------------	----------



# State of Wisconsin / Department of Natural Resources

Tony Evers , Governor

, Secretary

2/5/2025

## Chapter 70.114 - Aids Payment Worksheet For Tax Year 2024(Payment Year 2025) - Payment Due January 31, 2025

3940 of 7093

LEGAL DESCRIPTION: T33 R18-E S36 PT GV LT 06	PARCEL NO: 032-04272.000	CONTROL NO: 93604
--	--------------------------	-------------------

32.68    \$138,729.47    1.00402977    \$139,288.52

0	\$0.00	STAT	999999	STATE OF WISCONSIN
0.00276260	\$384.80	CNTY	38	MARINETTE COUNTY
0.00084280	\$117.39	MUNI	38032	TOWN OF STEPHENSON
0.00525370	\$731.78	REG	381232	SCH D OF CRIVITZ
0.000510	\$71.04	VTAE	001300	NORTHEAST WISCONSIN VTAE DISTRICT

Parcel Total:                    \$1,305.01

LEGAL DESCRIPTION: T33 R18-E S36 PT GV LT 07	PARCEL NO: 032-04273.000	CONTROL NO: 93605
--	--------------------------	-------------------

15.17    \$64,397.99    1.00402977    \$64,657.50

0	\$0.00	STAT	999999	STATE OF WISCONSIN
0.00276260	\$178.62	CNTY	38	MARINETTE COUNTY
0.00084280	\$54.49	MUNI	38032	TOWN OF STEPHENSON
0.00525370	\$339.69	REG	381232	SCH D OF CRIVITZ
0.000510	\$32.98	VTAE	001300	NORTHEAST WISCONSIN VTAE DISTRICT

Parcel Total:                    \$605.78

LEGAL DESCRIPTION: T33 R18-E S36 PT GV LT 08	PARCEL NO: 032-04274.000	CONTROL NO: 93606
--	--------------------------	-------------------

8.96    \$38,035.99    1.00402977    \$38,189.27

0	\$0.00	STAT	999999	STATE OF WISCONSIN
0.00276260	\$105.50	CNTY	38	MARINETTE COUNTY
0.00084280	\$32.19	MUNI	38032	TOWN OF STEPHENSON
0.00525370	\$200.63	REG	381232	SCH D OF CRIVITZ
0.000510	\$19.48	VTAE	001300	NORTHEAST WISCONSIN VTAE DISTRICT

Parcel Total:                    \$357.80





# State of Wisconsin / Department of Natural Resources

Tony Evers , Governor

, Secretary

2/5/2025

## Chapter 70.114 - Aids Payment Worksheet For Tax Year 2024(Payment Year 2025) - Payment Due January 31, 2025

3941 of 7093

LEGAL DESCRIPTION: T33 R18-E S36 PT OF NENE				PARCEL NO: 032-04275.000	CONTROL NO: 93607			
6.91	\$29,333.55	1.00402977	\$29,451.76					
				0	\$0.00	STAT	999999	STATE OF WISCONSIN
				0.00276260	\$81.36	CNTY	38	MARINETTE COUNTY
				0.00084280	\$24.82	MUNI	38032	TOWN OF STEPHENSON
				0.00525370	\$154.73	REG	381232	SCH D OF CRIVITZ
				0.000510	\$15.02	VTAE	001300	NORTHEAST WISCONSIN VTAE DISTRICT
Parcel Total:					\$275.93			

LEGAL DESCRIPTION: T33 R18-E S36 PT OF SENE				PARCEL NO: 032-04276.000	CONTROL NO: 93608			
4.18	\$17,744.47	1.00402977	\$17,815.97					
				0	\$0.00	STAT	999999	STATE OF WISCONSIN
				0.00276260	\$49.22	CNTY	38	MARINETTE COUNTY
				0.00084280	\$15.01	MUNI	38032	TOWN OF STEPHENSON
				0.00525370	\$93.60	REG	381232	SCH D OF CRIVITZ
				0.000510	\$9.09	VTAE	001300	NORTHEAST WISCONSIN VTAE DISTRICT
Parcel Total:					\$166.92			

LEGAL DESCRIPTION: T33 R18-E S36 PT OF NESE				PARCEL NO: 032-04277.000	CONTROL NO: 93609			
28.36	\$120,390.69	1.00402977	\$120,875.84					
				0	\$0.00	STAT	999999	STATE OF WISCONSIN
				0.00276260	\$333.93	CNTY	38	MARINETTE COUNTY
				0.00084280	\$101.87	MUNI	38032	TOWN OF STEPHENSON
				0.00525370	\$635.04	REG	381232	SCH D OF CRIVITZ
				0.000510	\$61.65	VTAE	001300	NORTHEAST WISCONSIN VTAE DISTRICT
Parcel Total:					\$1,132.49			



# State of Wisconsin / Department of Natural Resources

Tony Evers , Governor

, Secretary

2/5/2025

## Chapter 70.114 - Aids Payment Worksheet For Tax Year 2024(Payment Year 2025) - Payment Due January 31, 2025

3942 of 7093

LEGAL DESCRIPTION: T33 R18-E S36 PT OF SESE	PARCEL NO: 032-04280.003	CONTROL NO: 93610
---	--------------------------	-------------------

36.16	\$153,502.37	1.00402977	\$154,120.95	
-------	--------------	------------	--------------	--

0	\$0.00	STAT	999999	STATE OF WISCONSIN
0.00276260	\$425.78	CNTY	38	MARINETTE COUNTY
0.00084280	\$129.89	MUNI	38032	TOWN OF STEPHENSON
0.00525370	\$809.70	REG	381232	SCH D OF CRIVITZ
0.000510	\$78.60	VTAE	001300	NORTHEAST WISCONSIN VTAE DISTRICT

Parcel Total:	\$1,443.97
---------------	------------

LEGAL DESCRIPTION: T33 R18-E S36 PT OF SWSE	PARCEL NO: 032-04279.000	CONTROL NO: 93611
---	--------------------------	-------------------

31.69	\$134,526.83	1.00402977	\$135,068.95	
-------	--------------	------------	--------------	--

0	\$0.00	STAT	999999	STATE OF WISCONSIN
0.00276260	\$373.14	CNTY	38	MARINETTE COUNTY
0.00084280	\$113.83	MUNI	38032	TOWN OF STEPHENSON
0.00525370	\$709.61	REG	381232	SCH D OF CRIVITZ
0.000510	\$68.89	VTAE	001300	NORTHEAST WISCONSIN VTAE DISTRICT

Parcel Total:	\$1,265.47
---------------	------------

LEGAL DESCRIPTION: T33 R18-E S36 PT OF NWSE	PARCEL NO: 032-04278.000	CONTROL NO: 93612
---	--------------------------	-------------------

24.27	\$103,028.28	1.00402977	\$103,443.46	
-------	--------------	------------	--------------	--

0	\$0.00	STAT	999999	STATE OF WISCONSIN
0.00276260	\$285.78	CNTY	38	MARINETTE COUNTY
0.00084280	\$87.18	MUNI	38032	TOWN OF STEPHENSON
0.00525370	\$543.46	REG	381232	SCH D OF CRIVITZ
0.000510	\$52.76	VTAE	001300	NORTHEAST WISCONSIN VTAE DISTRICT

Parcel Total:	\$969.18
---------------	----------



# State of Wisconsin / Department of Natural Resources

Tony Evers , Governor

, Secretary

2/5/2025

## Chapter 70.114 - Aids Payment Worksheet For Tax Year 2024(Payment Year 2025) - Payment Due January 31, 2025

3943 of 7093

LEGAL DESCRIPTION: T33 R19-E S07 PT OF SWSW      PARCEL NO: 032-04426.000      CONTROL NO: 93613

33.14      \$140,682.20      1.00402977      \$141,249.12

0	\$0.00	STAT	999999	STATE OF WISCONSIN
0.00276260	\$390.22	CNTY	38	MARINETTE COUNTY
0.00084280	\$119.04	MUNI	38032	TOWN OF STEPHENSON
0.00525370	\$742.08	REG	381232	SCH D OF CRIVITZ
0.000510	\$72.04	VTAE	001300	NORTHEAST WISCONSIN VTAE DISTRICT

Parcel Total:      \$1,323.38

LEGAL DESCRIPTION: T33 R19-E S18 PT OF NWNW      PARCEL NO: 032-04694.000      CONTROL NO: 93614

12.97      \$55,058.79      1.00402977      \$55,280.67

0	\$0.00	STAT	999999	STATE OF WISCONSIN
0.00276260	\$152.72	CNTY	38	MARINETTE COUNTY
0.00084280	\$46.59	MUNI	38032	TOWN OF STEPHENSON
0.00525370	\$290.43	REG	381232	SCH D OF CRIVITZ
0.000510	\$28.19	VTAE	001300	NORTHEAST WISCONSIN VTAE DISTRICT

Parcel Total:      \$517.93

LEGAL DESCRIPTION: T33 R19-E S18 PT OF SWNW      PARCEL NO: 032-04698.000      CONTROL NO: 93615

19.54      \$82,949.01      1.00402977      \$83,283.28

0	\$0.00	STAT	999999	STATE OF WISCONSIN
0.00276260	\$230.08	CNTY	38	MARINETTE COUNTY
0.00084280	\$70.19	MUNI	38032	TOWN OF STEPHENSON
0.00525370	\$437.54	REG	381232	SCH D OF CRIVITZ
0.000510	\$42.48	VTAE	001300	NORTHEAST WISCONSIN VTAE DISTRICT

Parcel Total:      \$780.29



# State of Wisconsin / Department of Natural Resources

Tony Evers , Governor

, Secretary

2/5/2025

## Chapter 70.114 - Aids Payment Worksheet For Tax Year 2024(Payment Year 2025) - Payment Due January 31, 2025

3944 of 7093

LEGAL DESCRIPTION: T33 R19-E S18 PT GV LT 01				PARCEL NO: 032-04713.000				CONTROL NO: 93616			
27.3	\$115,890.90	1.00402977	\$116,357.91								
				0	\$0.00	STAT	999999	STATE OF WISCONSIN			
				0.00276260	\$321.45	CNTY	38	MARINETTE COUNTY			
				0.00084280	\$98.06	MUNI	38032	TOWN OF STEPHENSON			
				0.00525370	\$611.31	REG	381232	SCH D OF CRIVITZ			
				0.000510	\$59.34	VTAE	001300	NORTHEAST WISCONSIN VTAE DISTRICT			
Parcel Total:					\$1,090.16						

LEGAL DESCRIPTION: T33 R19-E S18 PT GV LT 02				PARCEL NO: 032-04714.000				CONTROL NO: 93617			
26.85	\$113,980.61	1.00402977	\$114,439.92								
				0	\$0.00	STAT	999999	STATE OF WISCONSIN			
				0.00276260	\$316.15	CNTY	38	MARINETTE COUNTY			
				0.00084280	\$96.45	MUNI	38032	TOWN OF STEPHENSON			
				0.00525370	\$601.23	REG	381232	SCH D OF CRIVITZ			
				0.000510	\$58.37	VTAE	001300	NORTHEAST WISCONSIN VTAE DISTRICT			
Parcel Total:					\$1,072.20						

LEGAL DESCRIPTION: T33 R19-E S19 PT GV LT 01				PARCEL NO: 032-04764.000				CONTROL NO: 93618			
10.61	\$45,040.39	1.00402977	\$45,221.89								
				0	\$0.00	STAT	999999	STATE OF WISCONSIN			
				0.00276260	\$124.93	CNTY	38	MARINETTE COUNTY			
				0.00084280	\$38.11	MUNI	38032	TOWN OF STEPHENSON			
				0.00525370	\$237.58	REG	381232	SCH D OF CRIVITZ			
				0.000510	\$23.06	VTAE	001300	NORTHEAST WISCONSIN VTAE DISTRICT			
Parcel Total:					\$423.68						



# State of Wisconsin / Department of Natural Resources

Tony Evers , Governor

, Secretary

2/5/2025

## Chapter 70.114 - Aids Payment Worksheet For Tax Year 2024(Payment Year 2025) - Payment Due January 31, 2025

3945 of 7093

LEGAL DESCRIPTION: T33 R19-E S19 PT GV LT 02	PARCEL NO: 032-04765.000	CONTROL NO: 93619
--	--------------------------	-------------------

4.66	\$19,782.11	1.00402977	\$19,861.82	
------	-------------	------------	-------------	--

0	\$0.00	STAT	999999	STATE OF WISCONSIN
0.00276260	\$54.87	CNTY	38	MARINETTE COUNTY
0.00084280	\$16.74	MUNI	38032	TOWN OF STEPHENSON
0.00525370	\$104.35	REG	381232	SCH D OF CRIVITZ
0.000510	\$10.13	VTAE	001300	NORTHEAST WISCONSIN VTAE DISTRICT

Parcel Total:	\$186.09
---------------	----------

LEGAL DESCRIPTION: T33 R19-E S19 PT GV LT 03	PARCEL NO: 032-04766.000	CONTROL NO: 93620
--	--------------------------	-------------------

43.84	\$186,104.64	1.00402977	\$186,854.60	
-------	--------------	------------	--------------	--

0	\$0.00	STAT	999999	STATE OF WISCONSIN
0.00276260	\$516.21	CNTY	38	MARINETTE COUNTY
0.00084280	\$157.48	MUNI	38032	TOWN OF STEPHENSON
0.00525370	\$981.67	REG	381232	SCH D OF CRIVITZ
0.000510	\$95.30	VTAE	001300	NORTHEAST WISCONSIN VTAE DISTRICT

Parcel Total:	\$1,750.66
---------------	------------

LEGAL DESCRIPTION: T33 R19-E S19 PT GV LT 04	PARCEL NO: 032-04767.000	CONTROL NO: 93621
--	--------------------------	-------------------

26.83	\$113,895.70	1.00402977	\$114,354.67	
-------	--------------	------------	--------------	--

0	\$0.00	STAT	999999	STATE OF WISCONSIN
0.00276260	\$315.92	CNTY	38	MARINETTE COUNTY
0.00084280	\$96.38	MUNI	38032	TOWN OF STEPHENSON
0.00525370	\$600.78	REG	381232	SCH D OF CRIVITZ
0.000510	\$58.32	VTAE	001300	NORTHEAST WISCONSIN VTAE DISTRICT

Parcel Total:	\$1,071.40
---------------	------------



# State of Wisconsin / Department of Natural Resources

Tony Evers , Governor

, Secretary

2/5/2025

## Chapter 70.114 - Aids Payment Worksheet For Tax Year 2024(Payment Year 2025) - Payment Due January 31, 2025

3946 of 7093

LEGAL DESCRIPTION: T33 R19-E S32 PT GV LT 01	PARCEL NO: 032-05403.001	CONTROL NO: 93625
--	--------------------------	-------------------

40.32    \$171,161.94    1.00402977    \$171,851.68

0	\$0.00	STAT	999999	STATE OF WISCONSIN
0.00276260	\$474.76	CNTY	38	MARINETTE COUNTY
0.00084280	\$144.83	MUNI	38032	TOWN OF STEPHENSON
0.00525370	\$902.85	REG	381232	SCH D OF CRIVITZ
0.000510	\$87.65	VTAE	001300	NORTHEAST WISCONSIN VTAE DISTRICT

Parcel Total:                    \$1,610.09

LEGAL DESCRIPTION: T33 R19-E S32 PT GV LT 02	PARCEL NO: 032-05404.000	CONTROL NO: 93626
--	--------------------------	-------------------

32    \$135,842.81    1.00402977    \$136,390.23

0	\$0.00	STAT	999999	STATE OF WISCONSIN
0.00276260	\$376.79	CNTY	38	MARINETTE COUNTY
0.00084280	\$114.95	MUNI	38032	TOWN OF STEPHENSON
0.00525370	\$716.55	REG	381232	SCH D OF CRIVITZ
0.000510	\$69.56	VTAE	001300	NORTHEAST WISCONSIN VTAE DISTRICT

Parcel Total:                    \$1,277.85

LEGAL DESCRIPTION: T33 R19-E S32 PT GV LT 03	PARCEL NO: 032-05405.000	CONTROL NO: 93627
--	--------------------------	-------------------

41.43    \$175,873.99    1.00402977    \$176,582.72

0	\$0.00	STAT	999999	STATE OF WISCONSIN
0.00276260	\$487.83	CNTY	38	MARINETTE COUNTY
0.00084280	\$148.82	MUNI	38032	TOWN OF STEPHENSON
0.00525370	\$927.71	REG	381232	SCH D OF CRIVITZ
0.000510	\$90.06	VTAE	001300	NORTHEAST WISCONSIN VTAE DISTRICT

Parcel Total:                    \$1,654.42



# State of Wisconsin / Department of Natural Resources

Tony Evers , Governor

, Secretary

2/5/2025

## Chapter 70.114 - Aids Payment Worksheet For Tax Year 2024(Payment Year 2025) - Payment Due January 31, 2025

3947 of 7093

LEGAL DESCRIPTION: T32 R18-E S01 PT GV LT 04	PARCEL NO: 032-00012.000	CONTROL NO: 93628
--	--------------------------	-------------------

4.85     \$20,588.68     1.00402977     \$20,671.65

0	\$0.00	STAT	999999	STATE OF WISCONSIN
0.00276260	\$57.11	CNTY	38	MARINETTE COUNTY
0.00084280	\$17.42	MUNI	38032	TOWN OF STEPHENSON
0.00525370	\$108.60	REG	381232	SCH D OF CRIVITZ
0.000510	\$10.54	VTAE	001300	NORTHEAST WISCONSIN VTAE DISTRICT

Parcel Total:     \$193.67

LEGAL DESCRIPTION: T32 R18-E S01 PT GV LT 05	PARCEL NO: 032-00013.000	CONTROL NO: 93629
--	--------------------------	-------------------

10.13     \$43,002.75     1.00402977     \$43,176.04

0	\$0.00	STAT	999999	STATE OF WISCONSIN
0.00276260	\$119.28	CNTY	38	MARINETTE COUNTY
0.00084280	\$36.39	MUNI	38032	TOWN OF STEPHENSON
0.00525370	\$226.83	REG	381232	SCH D OF CRIVITZ
0.000510	\$22.02	VTAE	001300	NORTHEAST WISCONSIN VTAE DISTRICT

Parcel Total:     \$404.52

LEGAL DESCRIPTION: T32 R18-E S01 PT OF NWNE	PARCEL NO: 032-00004.001	CONTROL NO: 93630
---	--------------------------	-------------------

23.56     \$100,014.27     1.00402977     \$100,417.30

0	\$0.00	STAT	999999	STATE OF WISCONSIN
0.00276260	\$277.41	CNTY	38	MARINETTE COUNTY
0.00084280	\$84.63	MUNI	38032	TOWN OF STEPHENSON
0.00525370	\$527.56	REG	381232	SCH D OF CRIVITZ
0.000510	\$51.21	VTAE	001300	NORTHEAST WISCONSIN VTAE DISTRICT

Parcel Total:     \$940.81



# State of Wisconsin / Department of Natural Resources

Tony Evers , Governor

, Secretary

2/5/2025

## Chapter 70.114 - Aids Payment Worksheet For Tax Year 2024(Payment Year 2025) - Payment Due January 31, 2025

3948 of 7093

LEGAL DESCRIPTION: T32 R18-E S02 PT OF NENE	PARCEL NO: 032-00053.000	CONTROL NO: 93631
---	--------------------------	-------------------

13.82    \$58,667.11    1.00402977    \$58,903.53

0	\$0.00	STAT	999999	STATE OF WISCONSIN
0.00276260	\$162.73	CNTY	38	MARINETTE COUNTY
0.00084280	\$49.64	MUNI	38032	TOWN OF STEPHENSON
0.00525370	\$309.46	REG	381232	SCH D OF CRIVITZ
0.000510	\$30.04	VTAE	001300	NORTHEAST WISCONSIN VTAE DISTRICT

Parcel Total:                    \$551.87

LEGAL DESCRIPTION: T32 R18-E S02 PT OF SENE	PARCEL NO: 032-00056.000	CONTROL NO: 93632
---	--------------------------	-------------------

6.37    \$27,041.21    1.00402977    \$27,150.18

0	\$0.00	STAT	999999	STATE OF WISCONSIN
0.00276260	\$75.01	CNTY	38	MARINETTE COUNTY
0.00084280	\$22.88	MUNI	38032	TOWN OF STEPHENSON
0.00525370	\$142.64	REG	381232	SCH D OF CRIVITZ
0.000510	\$13.85	VTAE	001300	NORTHEAST WISCONSIN VTAE DISTRICT

Parcel Total:                    \$254.38

LEGAL DESCRIPTION: T32 R18-E S02 PT OF SWNE	PARCEL NO: 032-00055.000	CONTROL NO: 93633
---	--------------------------	-------------------

22.4    \$95,089.97    1.00402977    \$95,473.16

0	\$0.00	STAT	999999	STATE OF WISCONSIN
0.00276260	\$263.76	CNTY	38	MARINETTE COUNTY
0.00084280	\$80.46	MUNI	38032	TOWN OF STEPHENSON
0.00525370	\$501.59	REG	381232	SCH D OF CRIVITZ
0.000510	\$48.69	VTAE	001300	NORTHEAST WISCONSIN VTAE DISTRICT

Parcel Total:                    \$894.50





# State of Wisconsin / Department of Natural Resources

Tony Evers , Governor

, Secretary

2/5/2025

## Chapter 70.114 - Aids Payment Worksheet For Tax Year 2024(Payment Year 2025) - Payment Due January 31, 2025

3949 of 7093

LEGAL DESCRIPTION: T32 R18-E S02 PT OF NWNE      PARCEL NO: 032-00054.000      CONTROL NO: 93634

0.51      \$2,164.99      1.00402977      \$2,173.72

0      \$0.00      STAT      999999      STATE OF WISCONSIN

0.00276260      \$6.01      CNTY      38      MARINETTE COUNTY

0.00084280      \$1.83      MUNI      38032      TOWN OF STEPHENSON

0.00525370      \$11.42      REG      381232      SCH D OF CRIVITZ

0.000510      \$1.11      VTAE      001300      NORTHEAST WISCONSIN VTAE DISTRICT

Parcel Total:      \$20.37

LEGAL DESCRIPTION: T32 R18-E S02 PT OF NESE      PARCEL NO: 032-00075.000      CONTROL NO: 93635

18.29      \$77,642.66      1.00402977      \$77,955.54

0      \$0.00      STAT      999999      STATE OF WISCONSIN

0.00276260      \$215.36      CNTY      38      MARINETTE COUNTY

0.00084280      \$65.70      MUNI      38032      TOWN OF STEPHENSON

0.00525370      \$409.55      REG      381232      SCH D OF CRIVITZ

0.000510      \$39.76      VTAE      001300      NORTHEAST WISCONSIN VTAE DISTRICT

Parcel Total:      \$730.37

LEGAL DESCRIPTION: T32 R18-E S02 PT OF NWSE      PARCEL NO: 032-00076.000      CONTROL NO: 93636

27.02      \$114,702.27      1.00402977      \$115,164.50

0      \$0.00      STAT      999999      STATE OF WISCONSIN

0.00276260      \$318.16      CNTY      38      MARINETTE COUNTY

0.00084280      \$97.06      MUNI      38032      TOWN OF STEPHENSON

0.00525370      \$605.04      REG      381232      SCH D OF CRIVITZ

0.000510      \$58.74      VTAE      001300      NORTHEAST WISCONSIN VTAE DISTRICT

Parcel Total:      \$1,079.00



# State of Wisconsin / Department of Natural Resources

Tony Evers , Governor

, Secretary

2/5/2025

## Chapter 70.114 - Aids Payment Worksheet For Tax Year 2024(Payment Year 2025) - Payment Due January 31, 2025

3950 of 7093

LEGAL DESCRIPTION: T32 R18-E S02 PT OF NENW      PARCEL NO: 032-00057.000      CONTROL NO: 93637

2.93      \$12,438.11      1.00402977      \$12,488.24

0      \$0.00      STAT      999999      STATE OF WISCONSIN

0.00276260      \$34.50      CNTY      38      MARINETTE COUNTY

0.00084280      \$10.52      MUNI      38032      TOWN OF STEPHENSON

0.00525370      \$65.61      REG      381232      SCH D OF CRIVITZ

0.000510      \$6.37      VTAE      001300      NORTHEAST WISCONSIN VTAE DISTRICT

Parcel Total:      \$117.00

LEGAL DESCRIPTION: T32 R18-E S02 PT OF SENW      PARCEL NO: 032-00060.000      CONTROL NO: 93638

22      \$93,391.92      1.00402977      \$93,768.27

0      \$0.00      STAT      999999      STATE OF WISCONSIN

0.00276260      \$259.05      CNTY      38      MARINETTE COUNTY

0.00084280      \$79.03      MUNI      38032      TOWN OF STEPHENSON

0.00525370      \$492.63      REG      381232      SCH D OF CRIVITZ

0.000510      \$47.82      VTAE      001300      NORTHEAST WISCONSIN VTAE DISTRICT

Parcel Total:      \$878.53

LEGAL DESCRIPTION: T32 R18-E S02 PT OF SWNW      PARCEL NO: 032-0059.000      CONTROL NO: 93639

15.11      \$64,143.27      1.00402977      \$64,401.75

0      \$0.00      STAT      999999      STATE OF WISCONSIN

0.00276260      \$177.92      CNTY      38      MARINETTE COUNTY

0.00084280      \$54.28      MUNI      38032      TOWN OF STEPHENSON

0.00525370      \$338.35      REG      381232      SCH D OF CRIVITZ

0.000510      \$32.85      VTAE      001300      NORTHEAST WISCONSIN VTAE DISTRICT

Parcel Total:      \$603.40



# State of Wisconsin / Department of Natural Resources

Tony Evers , Governor

, Secretary

2/5/2025

## Chapter 70.114 - Aids Payment Worksheet For Tax Year 2024(Payment Year 2025) - Payment Due January 31, 2025

3951 of 7093

LEGAL DESCRIPTION: T32 R18-E S02 PT OF NWNW				PARCEL NO: 032-00058.001				CONTROL NO: 93640			
15.3	\$64,949.85	1.00402977	\$65,211.58								
				0	\$0.00	STAT	999999	STATE OF WISCONSIN			
				0.00276260	\$180.15	CNTY	38	MARINETTE COUNTY			
				0.00084280	\$54.96	MUNI	38032	TOWN OF STEPHENSON			
				0.00525370	\$342.60	REG	381232	SCH D OF CRIVITZ			
				0.000510	\$33.26	VTAE	001300	NORTHEAST WISCONSIN VTAE DISTRICT			
Parcel Total:					\$610.97						

LEGAL DESCRIPTION: T32 R18-E S02 PT OF NWSW				PARCEL NO: 032-00062.001				CONTROL NO: 93641			
25.56	\$108,504.45	1.00402977	\$108,941.70								
				0	\$0.00	STAT	999999	STATE OF WISCONSIN			
				0.00276260	\$300.96	CNTY	38	MARINETTE COUNTY			
				0.00084280	\$91.81	MUNI	38032	TOWN OF STEPHENSON			
				0.00525370	\$572.34	REG	381232	SCH D OF CRIVITZ			
				0.000510	\$55.56	VTAE	001300	NORTHEAST WISCONSIN VTAE DISTRICT			
Parcel Total:					\$1,020.67						

LEGAL DESCRIPTION: T32 R18-E S03 PT OF SENE				PARCEL NO: 032-00102.001				CONTROL NO: 93642			
17.27	\$73,312.66	1.00402977	\$73,608.09								
				0	\$0.00	STAT	999999	STATE OF WISCONSIN			
				0.00276260	\$203.35	CNTY	38	MARINETTE COUNTY			
				0.00084280	\$62.04	MUNI	38032	TOWN OF STEPHENSON			
				0.00525370	\$386.71	REG	381232	SCH D OF CRIVITZ			
				0.000510	\$37.54	VTAE	001300	NORTHEAST WISCONSIN VTAE DISTRICT			
Parcel Total:					\$689.64						



# State of Wisconsin / Department of Natural Resources

Tony Evers , Governor

, Secretary

2/5/2025

## Chapter 70.114 - Aids Payment Worksheet For Tax Year 2024(Payment Year 2025) - Payment Due January 31, 2025

3952 of 7093

LEGAL DESCRIPTION: T32 R19-E S05 PT GV LT 03				PARCEL NO: 032-01102.000				CONTROL NO: 93643	
24.29	\$103,113.19	1.00402977	\$103,528.71	0	\$0.00	STAT	999999	STATE OF WISCONSIN	
				0.00276260	\$286.01	CNTY	38	MARINETTE COUNTY	
				0.00084280	\$87.25	MUNI	38032	TOWN OF STEPHENSON	
				0.00525370	\$543.91	REG	381232	SCH D OF CRIVITZ	
				0.000510	\$52.80	VTAE	001300	NORTHEAST WISCONSIN VTAE DISTRICT	
Parcel Total:					\$969.97				

LEGAL DESCRIPTION: T32 R19-E S05 PT GV LT 04				PARCEL NO: 032-01103.000				CONTROL NO: 93644	
20	\$84,901.76	1.00402977	\$85,243.89	0	\$0.00	STAT	999999	STATE OF WISCONSIN	
				0.00276260	\$235.50	CNTY	38	MARINETTE COUNTY	
				0.00084280	\$71.84	MUNI	38032	TOWN OF STEPHENSON	
				0.00525370	\$447.84	REG	381232	SCH D OF CRIVITZ	
				0.000510	\$43.48	VTAE	001300	NORTHEAST WISCONSIN VTAE DISTRICT	
Parcel Total:					\$798.66				

LEGAL DESCRIPTION: T32 R19-E S05 PT GV LT 07				PARCEL NO: 032-01106.000				CONTROL NO: 93645	
26.08	\$110,711.88	1.00402977	\$111,158.03	0	\$0.00	STAT	999999	STATE OF WISCONSIN	
				0.00276260	\$307.09	CNTY	38	MARINETTE COUNTY	
				0.00084280	\$93.68	MUNI	38032	TOWN OF STEPHENSON	
				0.00525370	\$583.99	REG	381232	SCH D OF CRIVITZ	
				0.000510	\$56.69	VTAE	001300	NORTHEAST WISCONSIN VTAE DISTRICT	
Parcel Total:					\$1,041.45				



# State of Wisconsin / Department of Natural Resources

Tony Evers , Governor

, Secretary

2/5/2025

## Chapter 70.114 - Aids Payment Worksheet For Tax Year 2024(Payment Year 2025) - Payment Due January 31, 2025

3953 of 7093

LEGAL DESCRIPTION: T32 R19-E S05 PT GV LT 08	PARCEL NO: 032-01107.000	CONTROL NO: 93646
--	--------------------------	-------------------

32.66	\$138,644.56	1.00402977	\$139,203.26	
-------	--------------	------------	--------------	--

0	\$0.00	STAT	999999	STATE OF WISCONSIN
0.00276260	\$384.57	CNTY	38	MARINETTE COUNTY
0.00084280	\$117.32	MUNI	38032	TOWN OF STEPHENSON
0.00525370	\$731.33	REG	381232	SCH D OF CRIVITZ
0.000510	\$71.00	VTAE	001300	NORTHEAST WISCONSIN VTAE DISTRICT

Parcel Total:	\$1,304.22
---------------	------------

LEGAL DESCRIPTION: T32 R19-E S05 PT OF NENW	PARCEL NO: 032-01110.000	CONTROL NO: 93647
---	--------------------------	-------------------

32.83	\$139,366.22	1.00402977	\$139,927.84	
-------	--------------	------------	--------------	--

0	\$0.00	STAT	999999	STATE OF WISCONSIN
0.00276260	\$386.57	CNTY	38	MARINETTE COUNTY
0.00084280	\$117.93	MUNI	38032	TOWN OF STEPHENSON
0.00525370	\$735.14	REG	381232	SCH D OF CRIVITZ
0.000510	\$71.37	VTAE	001300	NORTHEAST WISCONSIN VTAE DISTRICT

Parcel Total:	\$1,311.01
---------------	------------

LEGAL DESCRIPTION: T32 R19-E S05 PT OF SENW	PARCEL NO: 032-01111.000	CONTROL NO: 93648
---	--------------------------	-------------------

37.69	\$159,997.36	1.00402977	\$160,642.11	
-------	--------------	------------	--------------	--

0	\$0.00	STAT	999999	STATE OF WISCONSIN
0.00276260	\$443.79	CNTY	38	MARINETTE COUNTY
0.00084280	\$135.39	MUNI	38032	TOWN OF STEPHENSON
0.00525370	\$843.96	REG	381232	SCH D OF CRIVITZ
0.000510	\$81.93	VTAE	001300	NORTHEAST WISCONSIN VTAE DISTRICT

Parcel Total:	\$1,505.07
---------------	------------



# State of Wisconsin / Department of Natural Resources

Tony Evers , Governor

, Secretary

2/5/2025

## Chapter 70.114 - Aids Payment Worksheet For Tax Year 2024(Payment Year 2025) - Payment Due January 31, 2025

3954 of 7093

LEGAL DESCRIPTION: T32 R19-E S08 PT GV LT 01	PARCEL NO: 032-01165.000	CONTROL NO: 93649
--	--------------------------	-------------------

2.87	\$12,183.40	1.00402977	\$12,232.49
------	-------------	------------	-------------

0	\$0.00	STAT	999999	STATE OF WISCONSIN
0.00276260	\$33.79	CNTY	38	MARINETTE COUNTY
0.00084280	\$10.31	MUNI	38032	TOWN OF STEPHENSON
0.00525370	\$64.27	REG	381232	SCH D OF CRIVITZ
0.000510	\$6.24	VTAE	001300	NORTHEAST WISCONSIN VTAE DISTRICT

Parcel Total:	\$114.61
---------------	----------

LEGAL DESCRIPTION: T33 R18-E S04 PT OF SWSE	PARCEL NO: 032-03260.000	CONTROL NO: 94067
---	--------------------------	-------------------

37.13	\$157,620.11	1.00402977	\$158,255.28
-------	--------------	------------	--------------

0	\$0.00	STAT	999999	STATE OF WISCONSIN
0.00276260	\$437.20	CNTY	38	MARINETTE COUNTY
0.00084280	\$133.37	MUNI	38032	TOWN OF STEPHENSON
0.00525370	\$831.42	REG	381232	SCH D OF CRIVITZ
0.000510	\$80.71	VTAE	001300	NORTHEAST WISCONSIN VTAE DISTRICT

Parcel Total:	\$1,482.70
---------------	------------

LEGAL DESCRIPTION: T33 R18-E S04 PT OF NWSE	PARCEL NO: 032-03259.000	CONTROL NO: 94069
---	--------------------------	-------------------

39.54	\$167,850.77	1.00402977	\$168,527.17
-------	--------------	------------	--------------

0	\$0.00	STAT	999999	STATE OF WISCONSIN
0.00276260	\$465.58	CNTY	38	MARINETTE COUNTY
0.00084280	\$142.03	MUNI	38032	TOWN OF STEPHENSON
0.00525370	\$885.39	REG	381232	SCH D OF CRIVITZ
0.000510	\$85.95	VTAE	001300	NORTHEAST WISCONSIN VTAE DISTRICT

Parcel Total:	\$1,578.95
---------------	------------



# State of Wisconsin / Department of Natural Resources

Tony Evers , Governor

, Secretary

2/5/2025

## Chapter 70.114 - Aids Payment Worksheet For Tax Year 2024(Payment Year 2025) - Payment Due January 31, 2025

3955 of 7093

LEGAL DESCRIPTION: T33 R18-E S04 PT OF NESW	PARCEL NO: 032-03254.000	CONTROL NO: 94071
---	--------------------------	-------------------

37.49	\$123,895.71	1.00402977	\$124,394.99
-------	--------------	------------	--------------

0	\$0.00	STAT	999999	STATE OF WISCONSIN
0.00276260	\$343.66	CNTY	38	MARINETTE COUNTY
0.00084280	\$104.84	MUNI	38032	TOWN OF STEPHENSON
0.00525370	\$653.53	REG	381232	SCH D OF CRIVITZ
0.000510	\$63.44	VTAE	001300	NORTHEAST WISCONSIN VTAE DISTRICT

Parcel Total:	\$1,165.47
---------------	------------

LEGAL DESCRIPTION: T33 R18-E S04 PT OF SESW	PARCEL NO: 032-03257.000	CONTROL NO: 94072
---	--------------------------	-------------------

39.47	\$167,553.62	1.00402977	\$168,228.82
-------	--------------	------------	--------------

0	\$0.00	STAT	999999	STATE OF WISCONSIN
0.00276260	\$464.75	CNTY	38	MARINETTE COUNTY
0.00084280	\$141.78	MUNI	38032	TOWN OF STEPHENSON
0.00525370	\$883.82	REG	381232	SCH D OF CRIVITZ
0.000510	\$85.80	VTAE	001300	NORTHEAST WISCONSIN VTAE DISTRICT

Parcel Total:	\$1,576.15
---------------	------------

LEGAL DESCRIPTION: T33 R18-E S25 PT OF NWSW	PARCEL NO: 032-03958.001	CONTROL NO: 95033
---	--------------------------	-------------------

6.68	\$28,357.18	1.00402977	\$28,471.46
------	-------------	------------	-------------

0	\$0.00	STAT	999999	STATE OF WISCONSIN
0.00276260	\$78.66	CNTY	38	MARINETTE COUNTY
0.00084280	\$24.00	MUNI	38032	TOWN OF STEPHENSON
0.00525370	\$149.58	REG	381232	SCH D OF CRIVITZ
0.000510	\$14.52	VTAE	001300	NORTHEAST WISCONSIN VTAE DISTRICT

Parcel Total:	\$266.76
---------------	----------



# State of Wisconsin / Department of Natural Resources

Tony Evers , Governor

, Secretary

2/5/2025

## Chapter 70.114 - Aids Payment Worksheet For Tax Year 2024(Payment Year 2025) - Payment Due January 31, 2025

3956 of 7093

LEGAL DESCRIPTION: T33 R19-E S30 PT OF NWSW				PARCEL NO: 026-00766.00				CONTROL NO: 95035			
0.64	\$2,761.45	1.00402977	\$2,772.57								
				0	\$0.00	STAT	999999	STATE OF WISCONSIN			
				0.00276260	\$7.66	CNTY	38	MARINETTE COUNTY			
				0.00084280	\$2.34	MUNI	38032	TOWN OF STEPHENSON			
				0.00525370	\$14.57	REG	381232	SCH D OF CRIVITZ			
				0.000510	\$1.41	VTAE	001300	NORTHEAST WISCONSIN VTAE DISTRICT			
Parcel Total:				\$25.98							

LEGAL DESCRIPTION: T33 R19-E S31 PT OF NENW				PARCEL NO:				CONTROL NO: 135845			
10.22	\$37,146.96	1.00402977	\$37,296.66								
				0	\$0.00	STAT	999999	STATE OF WISCONSIN			
				0.00276260	\$103.04	CNTY	38	MARINETTE COUNTY			
				0.00084280	\$31.43	MUNI	38032	TOWN OF STEPHENSON			
				0.00525370	\$195.94	REG	381232	SCH D OF CRIVITZ			
				0.000510	\$19.02	VTAE	001300	NORTHEAST WISCONSIN VTAE DISTRICT			
Parcel Total:				\$349.43							

LEGAL DESCRIPTION: T33 R19-E S31 PT OF SWNW				PARCEL NO:				CONTROL NO: 135846			
16.14	\$58,664.57	1.00402977	\$58,900.98								
				0	\$0.00	STAT	999999	STATE OF WISCONSIN			
				0.00276260	\$162.72	CNTY	38	MARINETTE COUNTY			
				0.00084280	\$49.64	MUNI	38032	TOWN OF STEPHENSON			
				0.00525370	\$309.45	REG	381232	SCH D OF CRIVITZ			
				0.000510	\$30.04	VTAE	001300	NORTHEAST WISCONSIN VTAE DISTRICT			
Parcel Total:				\$551.85							





# State of Wisconsin / Department of Natural Resources

Tony Evers , Governor

, Secretary

2/5/2025

## Chapter 70.114 - Aids Payment Worksheet For Tax Year 2024(Payment Year 2025) - Payment Due January 31, 2025

3957 of 7093

LEGAL DESCRIPTION: T33 R19-E S31 PT OF SENW				PARCEL NO:		CONTROL NO: 135847		
28.19	\$102,463.10	1.00402977	\$102,876.00	0	\$0.00	STAT	999999	STATE OF WISCONSIN
				0.00276260	\$284.21	CNTY	38	MARINETTE COUNTY
				0.00084280	\$86.70	MUNI	38032	TOWN OF STEPHENSON
				0.00525370	\$540.48	REG	381232	SCH D OF CRIVITZ
				0.000510	\$52.47	VTAE	001300	NORTHEAST WISCONSIN VTAE DISTRICT
Parcel Total:				\$963.86				

LEGAL DESCRIPTION: T33 R19-E S31 PT OF NWSW				PARCEL NO:		CONTROL NO: 135848		
12.24	\$44,489.12	1.00402977	\$44,668.40	0	\$0.00	STAT	999999	STATE OF WISCONSIN
				0.00276260	\$123.40	CNTY	38	MARINETTE COUNTY
				0.00084280	\$37.65	MUNI	38032	TOWN OF STEPHENSON
				0.00525370	\$234.67	REG	381232	SCH D OF CRIVITZ
				0.000510	\$22.78	VTAE	001300	NORTHEAST WISCONSIN VTAE DISTRICT
Parcel Total:				\$418.50				

File Number Total:				\$111,682.25				
--------------------	--	--	--	--------------	--	--	--	--



# State of Wisconsin / Department of Natural Resources

Tony Evers , Governor

, Secretary

2/5/2025

## Chapter 70.114 - Aids Payment Worksheet For Tax Year 2024(Payment Year 2025) - Payment Due January 31, 2025

3958 of 7093

FILE NO: NF 805 *		DATE OF PURCHASE: 02/03/2004		GRANTOR: MARINETTE COUNTY	
LEGAL DESCRIPTION: T32 R18-E S12 OLTA1-CSM1001		PARCEL NO: 032-00335.009		CONTROL NO: 91468	
1.13	\$808.78	1.00402977	\$812.04		
		0	\$0.00	STAT 999999	STATE OF WISCONSIN
		0.00276260	\$2.24	CNTY 38	MARINETTE COUNTY
		0.00084280	\$0.68	MUNI 38032	TOWN OF STEPHENSON
		0.00525370	\$4.27	REG 381232	SCH D OF CRIVITZ
		0.000510	\$0.41	VTAE 001300	NORTHEAST WISCONSIN VTAE DISTRICT
Parcel Total:			\$7.60		

File Number Total:	\$7.60
--------------------	--------

FILE NO: NF 828 *		DATE OF PURCHASE: 11/03/2005		GRANTOR: MARINETTE COUNTY	
LEGAL DESCRIPTION: T32 R19-E S09 PT OF SWSW		PARCEL NO: 032-01191.000		CONTROL NO: 94031	
38	\$139,014.49	1.00402977	\$139,574.69		
		0	\$0.00	STAT 999999	STATE OF WISCONSIN
		0.00276260	\$385.59	CNTY 38	MARINETTE COUNTY
		0.00084280	\$117.63	MUNI 38032	TOWN OF STEPHENSON
		0.00525370	\$733.28	REG 381232	SCH D OF CRIVITZ
		0.000510	\$71.19	VTAE 001300	NORTHEAST WISCONSIN VTAE DISTRICT
Parcel Total:			\$1,307.69		



# State of Wisconsin / Department of Natural Resources

Tony Evers , Governor

, Secretary

2/5/2025

## Chapter 70.114 - Aids Payment Worksheet For Tax Year 2024(Payment Year 2025) - Payment Due January 31, 2025

3959 of 7093

LEGAL DESCRIPTION: T32 R19-E S16 PT GV LT 5	PARCEL NO: 032-01318.000	CONTROL NO: 94032
---	--------------------------	-------------------

1.63	\$5,962.36	1.00402977	\$5,986.39
------	------------	------------	------------

0	\$0.00	STAT	999999	STATE OF WISCONSIN
0.00276260	\$16.54	CNTY	38	MARINETTE COUNTY
0.00084280	\$5.05	MUNI	38032	TOWN OF STEPHENSON
0.00525370	\$31.45	REG	381232	SCH D OF CRIVITZ
0.000510	\$3.05	VTAE	001300	NORTHEAST WISCONSIN VTAE DISTRICT

Parcel Total:	\$56.09
---------------	---------

File Number Total:	\$1,363.78
--------------------	------------

FILE NO: NF 834 *	DATE OF PURCHASE: 09/14/2006	GRANTOR: Marinette County
-------------------	------------------------------	---------------------------

LEGAL DESCRIPTION: T32 R18-E S02 PT OF SWSE	PARCEL NO: 032-00077.000	CONTROL NO: 95309
---	--------------------------	-------------------

39.1	\$151,286.22	1.00402977	\$151,895.87
------	--------------	------------	--------------

0	\$0.00	STAT	999999	STATE OF WISCONSIN
0.00276260	\$419.63	CNTY	38	MARINETTE COUNTY
0.00084280	\$128.02	MUNI	38032	TOWN OF STEPHENSON
0.00525370	\$798.01	REG	381232	SCH D OF CRIVITZ
0.000510	\$77.47	VTAE	001300	NORTHEAST WISCONSIN VTAE DISTRICT

Parcel Total:	\$1,423.13
---------------	------------



# State of Wisconsin / Department of Natural Resources

Tony Evers , Governor

, Secretary

2/5/2025

## Chapter 70.114 - Aids Payment Worksheet For Tax Year 2024(Payment Year 2025) - Payment Due January 31, 2025

3960 of 7093

LEGAL DESCRIPTION: T32 R19-E S08 NENW	PARCEL NO: 032-01164.000	CONTROL NO: 95310
---------------------------------------	--------------------------	-------------------

41.9	\$162,120.02	1.00402977	\$162,773.33	
------	--------------	------------	--------------	--

0	\$0.00	STAT	999999	STATE OF WISCONSIN
0.00276260	\$449.68	CNTY	38	MARINETTE COUNTY
0.00084280	\$137.18	MUNI	38032	TOWN OF STEPHENSON
0.00525370	\$855.16	REG	381232	SCH D OF CRIVITZ
0.000510	\$83.02	VTAE	001300	NORTHEAST WISCONSIN VTAE DISTRICT

Parcel Total:	\$1,525.04
---------------	------------

LEGAL DESCRIPTION: T32 R19-E S08 SENW	PARCEL NO: 032-01164.000	CONTROL NO: 95311
---------------------------------------	--------------------------	-------------------

40	\$154,768.52	1.00402977	\$155,392.20	
----	--------------	------------	--------------	--

0	\$0.00	STAT	999999	STATE OF WISCONSIN
0.00276260	\$429.29	CNTY	38	MARINETTE COUNTY
0.00084280	\$130.96	MUNI	38032	TOWN OF STEPHENSON
0.00525370	\$816.38	REG	381232	SCH D OF CRIVITZ
0.000510	\$79.25	VTAE	001300	NORTHEAST WISCONSIN VTAE DISTRICT

Parcel Total:	\$1,455.88
---------------	------------

LEGAL DESCRIPTION: T32 R18-E S03 PT OF NESE	PARCEL NO: 032-00111-000	CONTROL NO: 95312
---	--------------------------	-------------------

0.7	\$2,708.45	1.00402977	\$2,719.37	
-----	------------	------------	------------	--

0	\$0.00	STAT	999999	STATE OF WISCONSIN
0.00276260	\$7.51	CNTY	38	MARINETTE COUNTY
0.00084280	\$2.29	MUNI	38032	TOWN OF STEPHENSON
0.00525370	\$14.29	REG	381232	SCH D OF CRIVITZ
0.000510	\$1.39	VTAE	001300	NORTHEAST WISCONSIN VTAE DISTRICT

Parcel Total:	\$25.48
---------------	---------



# State of Wisconsin / Department of Natural Resources

Tony Evers , Governor

, Secretary

2/5/2025

## Chapter 70.114 - Aids Payment Worksheet For Tax Year 2024(Payment Year 2025) - Payment Due January 31, 2025

3961 of 7093

LEGAL DESCRIPTION: T32 R18-E S03 PT OF NWNE	PARCEL NO: 032-00100-000	CONTROL NO: 95313
---	--------------------------	-------------------

5.7	\$22,054.51	1.00402977	\$22,143.39	
-----	-------------	------------	-------------	--

0	\$0.00	STAT	999999	STATE OF WISCONSIN
0.00276260	\$61.17	CNTY	38	MARINETTE COUNTY
0.00084280	\$18.66	MUNI	38032	TOWN OF STEPHENSON
0.00525370	\$116.33	REG	381232	SCH D OF CRIVITZ
0.000510	\$11.29	VTAE	001300	NORTHEAST WISCONSIN VTAE DISTRICT

Parcel Total:	\$207.45
---------------	----------

LEGAL DESCRIPTION: T33 R18-E S12 SWSW	PARCEL NO: 032-03476.000	CONTROL NO: 95315
---------------------------------------	--------------------------	-------------------

40.11	\$155,194.14	1.00402977	\$155,819.53	
-------	--------------	------------	--------------	--

0	\$0.00	STAT	999999	STATE OF WISCONSIN
0.00276260	\$430.47	CNTY	38	MARINETTE COUNTY
0.00084280	\$131.32	MUNI	38032	TOWN OF STEPHENSON
0.00525370	\$818.63	REG	381232	SCH D OF CRIVITZ
0.000510	\$79.47	VTAE	001300	NORTHEAST WISCONSIN VTAE DISTRICT

Parcel Total:	\$1,459.89
---------------	------------

LEGAL DESCRIPTION: T33 R18-E S12 NWSW	PARCEL NO: 032-03475.000	CONTROL NO: 95316
---------------------------------------	--------------------------	-------------------

40.9	\$158,250.80	1.00402977	\$158,888.51	
------	--------------	------------	--------------	--

0	\$0.00	STAT	999999	STATE OF WISCONSIN
0.00276260	\$438.95	CNTY	38	MARINETTE COUNTY
0.00084280	\$133.91	MUNI	38032	TOWN OF STEPHENSON
0.00525370	\$834.75	REG	381232	SCH D OF CRIVITZ
0.000510	\$81.04	VTAE	001300	NORTHEAST WISCONSIN VTAE DISTRICT

Parcel Total:	\$1,488.65
---------------	------------



# State of Wisconsin / Department of Natural Resources

Tony Evers , Governor

, Secretary

2/5/2025

## Chapter 70.114 - Aids Payment Worksheet For Tax Year 2024(Payment Year 2025) - Payment Due January 31, 2025

3962 of 7093

File Number Total: \$7,585.52

FILE NO: NF 834 A

DATE OF PURCHASE: 09/14/2006

GRANTOR: Marinette County

LEGAL DESCRIPTION: T33 R18-E S24 PT OF NWNW

PARCEL NO: 032-03853.001

CONTROL NO: 95318

8.2 \$31,726.71 1.00402977 \$31,854.56

0 \$0.00 STAT 999999 STATE OF WISCONSIN

0.00276260 \$88.00 CNTY 38 MARINETTE COUNTY

0.00084280 \$26.85 MUNI 38032 TOWN OF STEPHENSON

0.00525370 \$167.35 REG 381232 SCH D OF CRIVITZ

0.000510 \$16.25 VTAE 001300 NORTHEAST WISCONSIN VTAE DISTRICT

Parcel Total: \$298.45

LEGAL DESCRIPTION: T33 R18-E S15 PT OF NENE

PARCEL NO: 032-03625.001

CONTROL NO: 95319

6.2 \$23,988.50 1.00402977 \$24,085.16

0 \$0.00 STAT 999999 STATE OF WISCONSIN

0.00276260 \$66.54 CNTY 38 MARINETTE COUNTY

0.00084280 \$20.30 MUNI 38032 TOWN OF STEPHENSON

0.00525370 \$126.54 REG 381232 SCH D OF CRIVITZ

0.000510 \$12.28 VTAE 001300 NORTHEAST WISCONSIN VTAE DISTRICT

Parcel Total: \$225.66

File Number Total: \$524.11



# State of Wisconsin / Department of Natural Resources

Tony Evers , Governor

, Secretary

2/5/2025

## Chapter 70.114 - Aids Payment Worksheet For Tax Year 2024(Payment Year 2025) - Payment Due January 31, 2025

3963 of 7093

FILE NO: NF 848 *				DATE OF PURCHASE: 07/11/2007				GRANTOR: DONALD E HOPPE			
LEGAL DESCRIPTION: T33 R18-E S01 NWSE				PARCEL NO: 032-03106.00				CONTROL NO: 97742			
40	\$179,566.82	1.00402977	\$180,290.43								
				0	\$0.00	STAT	999999	STATE OF WISCONSIN			
				0.00276260	\$498.07	CNTY	38	MARINETTE COUNTY			
				0.00084280	\$151.95	MUNI	38032	TOWN OF STEPHENSON			
				0.00525370	\$947.19	REG	381232	SCH D OF CRIVITZ			
				0.000510	\$91.95	VTAE	001300	NORTHEAST WISCONSIN VTAE DISTRICT			
Parcel Total:					\$1,689.16						

LEGAL DESCRIPTION: T33 R18-E S01 PT OF SWSE				PARCEL NO: 032-03107.00				CONTROL NO: 97743			
31	\$127,854.69	1.00402977	\$128,369.92								
				0	\$0.00	STAT	999999	STATE OF WISCONSIN			
				0.00276260	\$354.64	CNTY	38	MARINETTE COUNTY			
				0.00084280	\$108.19	MUNI	38032	TOWN OF STEPHENSON			
				0.00525370	\$674.41	REG	381232	SCH D OF CRIVITZ			
				0.000510	\$65.47	VTAE	001300	NORTHEAST WISCONSIN VTAE DISTRICT			
Parcel Total:					\$1,202.71						

File Number Total:					\$2,891.87						
--------------------	--	--	--	--	------------	--	--	--	--	--	--



# State of Wisconsin / Department of Natural Resources

Tony Evers , Governor

, Secretary

2/5/2025

## Chapter 70.114 - Aids Payment Worksheet For Tax Year 2024(Payment Year 2025) - Payment Due January 31, 2025

3964 of 7093

FILE NO: NF 30053 *	DATE OF PURCHASE: 05/13/2011	GRANTOR: Thunder Mountain Ranch Co.
LEGAL DESCRIPTION: T33 R18-E S24 Lot 1 CSM 1957, V13 PG1	PARCEL NO: 032-03883.009	CONTROL NO: 122411
0.88	\$134,462.69	1.00402977 \$135,004.54
	0	\$0.00 STAT 999999 STATE OF WISCONSIN
	0.00276260	\$372.97 CNTY 38 MARINETTE COUNTY
	0.00084280	\$113.78 MUNI 38032 TOWN OF STEPHENSON
	0.00525370	\$709.27 REG 381232 SCH D OF CRIVITZ
	0.000510	\$68.85 VTAE 001300 NORTHEAST WISCONSIN VTAE DISTRICT
Parcel Total:		\$1,264.87

File Number Total:	\$1,264.87
--------------------	------------

FILE NO: NF 30069 *	DATE OF PURCHASE: 05/07/2012	GRANTOR: Scott R. & Harriet A. Erick
LEGAL DESCRIPTION: T32 R19-E S22 PT OF SESW	PARCEL NO: 032-01452.000	CONTROL NO: 124546
0.28	\$609.63	1.00402977 \$612.09
	0	\$0.00 STAT 999999 STATE OF WISCONSIN
	0.00276260	\$1.69 CNTY 38 MARINETTE COUNTY
	0.00084280	\$0.52 MUNI 38032 TOWN OF STEPHENSON
	0.00525370	\$3.22 REG 381232 SCH D OF CRIVITZ
	0.000510	\$0.31 VTAE 001300 NORTHEAST WISCONSIN VTAE DISTRICT
Parcel Total:		\$5.74

File Number Total:	\$5.74
--------------------	--------





# State of Wisconsin / Department of Natural Resources

Tony Evers , Governor

, Secretary

2/5/2025

## Chapter 70.114 - Aids Payment Worksheet For Tax Year 2024(Payment Year 2025) - Payment Due January 31, 2025

3965 of 7093

FILE NO: NF 30081 *				DATE OF PURCHASE: 03/27/2013				GRANTOR: Mark & Mary Jane Kosmal			
LEGAL DESCRIPTION: T33 R18-E S10 PT OF NWSE				PARCEL NO: 032-03386.000				CONTROL NO: 125549			
0.11	\$668.18	1.00402977	\$670.87								
				0	\$0.00	STAT	999999	STATE OF WISCONSIN			
				0.00276260	\$1.85	CNTY	38	MARINETTE COUNTY			
				0.00084280	\$0.57	MUNI	38032	TOWN OF STEPHENSON			
				0.00525370	\$3.52	REG	381232	SCH D OF CRIVITZ			
				0.000510	\$0.34	VTAE	001300	NORTHEAST WISCONSIN VTAE DISTRICT			
Parcel Total:					\$6.28						

LEGAL DESCRIPTION: T33 R18-E S10 PT OF SWSE				PARCEL NO: 032-03386.000				CONTROL NO: 125550			
1.38	\$8,382.61	1.00402977	\$8,416.39								
				0	\$0.00	STAT	999999	STATE OF WISCONSIN			
				0.00276260	\$23.25	CNTY	38	MARINETTE COUNTY			
				0.00084280	\$7.09	MUNI	38032	TOWN OF STEPHENSON			
				0.00525370	\$44.22	REG	381232	SCH D OF CRIVITZ			
				0.000510	\$4.29	VTAE	001300	NORTHEAST WISCONSIN VTAE DISTRICT			
Parcel Total:					\$78.85						

File Number Total:					\$85.13						
--------------------	--	--	--	--	---------	--	--	--	--	--	--



# State of Wisconsin / Department of Natural Resources

Tony Evers , Governor

, Secretary

2/5/2025

## Chapter 70.114 - Aids Payment Worksheet For Tax Year 2024(Payment Year 2025) - Payment Due January 31, 2025

3966 of 7093

FILE NO: NF 30146 *				DATE OF PURCHASE: 10/06/2016				GRANTOR: John T Repinski			
LEGAL DESCRIPTION: T33 R18-E S10 PT OF SESW				PARCEL NO: 032-03379.000; 032-03367.002				CONTROL NO: 132765			
0.63	\$38,133.17	1.00402977	\$38,286.84								
				0	\$0.00	STAT	999999	STATE OF WISCONSIN			
				0.00276260	\$105.77	CNTY	38	MARINETTE COUNTY			
				0.00084280	\$32.27	MUNI	38032	TOWN OF STEPHENSON			
				0.00525370	\$201.15	REG	381232	SCH D OF CRIVITZ			
				0.000510	\$19.53	VTAE	001300	NORTHEAST WISCONSIN VTAE DISTRICT			
Parcel Total:					\$358.72						

File Number Total:					\$358.72						
--------------------	--	--	--	--	----------	--	--	--	--	--	--

FILE NO: P 1746 *				DATE OF PURCHASE: 02/01/2001				GRANTOR: PAUST'S WOODS LAKE RESORT			
LEGAL DESCRIPTION: T33 R18-E S13 PT OF N1/2 SW1/4				PARCEL NO: 032-02496.000				CONTROL NO: 85567			
35.14	\$59,911.61	1.00402977	\$60,153.04								
				0	\$0.00	STAT	999999	STATE OF WISCONSIN			
				0.00276260	\$166.18	CNTY	38	MARINETTE COUNTY			
				0.00084280	\$50.70	MUNI	38032	TOWN OF STEPHENSON			
				0.00525370	\$316.02	REG	381232	SCH D OF CRIVITZ			
				0.000510	\$30.68	VTAE	001300	NORTHEAST WISCONSIN VTAE DISTRICT			
Parcel Total:					\$563.58						



# State of Wisconsin / Department of Natural Resources

Tony Evers , Governor

, Secretary

2/5/2025

## Chapter 70.114 - Aids Payment Worksheet For Tax Year 2024(Payment Year 2025) - Payment Due January 31, 2025

3967 of 7093

LEGAL DESCRIPTION: T33 R18-E S13 SWSW				PARCEL NO: 032-02498.000	CONTROL NO: 85568			
40	\$53,580.16	1.00402977	\$53,796.08					
				0	\$0.00	STAT	999999	STATE OF WISCONSIN
				0.00276260	\$148.62	CNTY	38	MARINETTE COUNTY
				0.00084280	\$45.34	MUNI	38032	TOWN OF STEPHENSON
				0.00525370	\$282.63	REG	381232	SCH D OF CRIVITZ
				0.000510	\$27.44	VTAE	001300	NORTHEAST WISCONSIN VTAE DISTRICT
Parcel Total:					\$504.03			

LEGAL DESCRIPTION: T33 R18-E S14 NESE				PARCEL NO: 034-03622	CONTROL NO: 85569			
40	\$70,142.01	1.00402977	\$70,424.67					
				0	\$0.00	STAT	999999	STATE OF WISCONSIN
				0.00276260	\$194.56	CNTY	38	MARINETTE COUNTY
				0.00084280	\$59.35	MUNI	38032	TOWN OF STEPHENSON
				0.00525370	\$369.99	REG	381232	SCH D OF CRIVITZ
				0.000510	\$35.92	VTAE	001300	NORTHEAST WISCONSIN VTAE DISTRICT
Parcel Total:					\$659.82			

LEGAL DESCRIPTION: T33 R18-E S14 NESW				PARCEL NO: 032-03617.000	CONTROL NO: 85570			
40	\$57,964.31	1.00402977	\$58,197.89					
				0	\$0.00	STAT	999999	STATE OF WISCONSIN
				0.00276260	\$160.78	CNTY	38	MARINETTE COUNTY
				0.00084280	\$49.05	MUNI	38032	TOWN OF STEPHENSON
				0.00525370	\$305.75	REG	381232	SCH D OF CRIVITZ
				0.000510	\$29.68	VTAE	001300	NORTHEAST WISCONSIN VTAE DISTRICT
Parcel Total:					\$545.26			



# State of Wisconsin / Department of Natural Resources

Tony Evers , Governor

, Secretary

2/5/2025

## Chapter 70.114 - Aids Payment Worksheet For Tax Year 2024(Payment Year 2025) - Payment Due January 31, 2025

3968 of 7093

LEGAL DESCRIPTION: T33 R18-E S14 NWSW	PARCEL NO: 032-03618.000	CONTROL NO: 85571
---------------------------------------	--------------------------	-------------------

40	\$57,964.31	1.00402977	\$58,197.89	
----	-------------	------------	-------------	--

	0	\$0.00	STAT	999999	STATE OF WISCONSIN
	0.00276260	\$160.78	CNTY	38	MARINETTE COUNTY
	0.00084280	\$49.05	MUNI	38032	TOWN OF STEPHENSON
	0.00525370	\$305.75	REG	381232	SCH D OF CRIVITZ
	0.000510	\$29.68	VTAE	001300	NORTHEAST WISCONSIN VTAE DISTRICT

Parcel Total:	\$545.26
---------------	----------

LEGAL DESCRIPTION: T33 R18-E S14 SWSW	PARCEL NO: 032-03619.000	CONTROL NO: 85572
---------------------------------------	--------------------------	-------------------

40	\$63,321.02	1.00402977	\$63,576.19	
----	-------------	------------	-------------	--

	0	\$0.00	STAT	999999	STATE OF WISCONSIN
	0.00276260	\$175.64	CNTY	38	MARINETTE COUNTY
	0.00084280	\$53.58	MUNI	38032	TOWN OF STEPHENSON
	0.00525370	\$334.01	REG	381232	SCH D OF CRIVITZ
	0.000510	\$32.42	VTAE	001300	NORTHEAST WISCONSIN VTAE DISTRICT

Parcel Total:	\$595.65
---------------	----------

LEGAL DESCRIPTION: T33 R18-E S14 GOV LOT 2	PARCEL NO: O32-03621.000	CONTROL NO: 85573
--	--------------------------	-------------------

38.1	\$46,273.97	1.00402977	\$46,460.45	
------	-------------	------------	-------------	--

	0	\$0.00	STAT	999999	STATE OF WISCONSIN
	0.00276260	\$128.35	CNTY	38	MARINETTE COUNTY
	0.00084280	\$39.16	MUNI	38032	TOWN OF STEPHENSON
	0.00525370	\$244.09	REG	381232	SCH D OF CRIVITZ
	0.000510	\$23.70	VTAE	001300	NORTHEAST WISCONSIN VTAE DISTRICT

Parcel Total:	\$435.30
---------------	----------



# State of Wisconsin / Department of Natural Resources

Tony Evers , Governor

, Secretary

2/5/2025

## Chapter 70.114 - Aids Payment Worksheet For Tax Year 2024(Payment Year 2025) - Payment Due January 31, 2025

3969 of 7093

LEGAL DESCRIPTION: T33 R18-E S15 SENE	PARCEL NO: 032-03628.000	CONTROL NO: 85574
---------------------------------------	--------------------------	-------------------

40	\$72,576.69	1.00402977	\$72,869.15	
----	-------------	------------	-------------	--

0	\$0.00	STAT	999999	STATE OF WISCONSIN
0.00276260	\$201.31	CNTY	38	MARINETTE COUNTY
0.00084280	\$61.41	MUNI	38032	TOWN OF STEPHENSON
0.00525370	\$382.83	REG	381232	SCH D OF CRIVITZ
0.000510	\$37.16	VTAE	001300	NORTHEAST WISCONSIN VTAE DISTRICT

Parcel Total:	\$682.71
---------------	----------

LEGAL DESCRIPTION: T33 R18-E S15 SWNE	PARCEL NO: 032-03627.000	CONTROL NO: 85575
---------------------------------------	--------------------------	-------------------

40	\$54,554.90	1.00402977	\$54,774.74	
----	-------------	------------	-------------	--

0	\$0.00	STAT	999999	STATE OF WISCONSIN
0.00276260	\$151.32	CNTY	38	MARINETTE COUNTY
0.00084280	\$46.16	MUNI	38032	TOWN OF STEPHENSON
0.00525370	\$287.77	REG	381232	SCH D OF CRIVITZ
0.000510	\$27.94	VTAE	001300	NORTHEAST WISCONSIN VTAE DISTRICT

Parcel Total:	\$513.19
---------------	----------

LEGAL DESCRIPTION: T33 R18-E S15 SENW	PARCEL NO: 032-03632.000	CONTROL NO: 85576
---------------------------------------	--------------------------	-------------------

40	\$72,576.69	1.00402977	\$72,869.15	
----	-------------	------------	-------------	--

0	\$0.00	STAT	999999	STATE OF WISCONSIN
0.00276260	\$201.31	CNTY	38	MARINETTE COUNTY
0.00084280	\$61.41	MUNI	38032	TOWN OF STEPHENSON
0.00525370	\$382.83	REG	381232	SCH D OF CRIVITZ
0.000510	\$37.16	VTAE	001300	NORTHEAST WISCONSIN VTAE DISTRICT

Parcel Total:	\$682.71
---------------	----------



# State of Wisconsin / Department of Natural Resources

Tony Evers , Governor

, Secretary

2/5/2025

## Chapter 70.114 - Aids Payment Worksheet For Tax Year 2024(Payment Year 2025) - Payment Due January 31, 2025

3970 of 7093

LEGAL DESCRIPTION: T33 R18-E S15 SWNW	PARCEL NO: 032-03631.000	CONTROL NO: 85577
---------------------------------------	--------------------------	-------------------

40	\$72,576.69	1.00402977	\$72,869.15
----	-------------	------------	-------------

0	\$0.00	STAT	999999	STATE OF WISCONSIN
0.00276260	\$201.31	CNTY	38	MARINETTE COUNTY
0.00084280	\$61.41	MUNI	38032	TOWN OF STEPHENSON
0.00525370	\$382.83	REG	381232	SCH D OF CRIVITZ
0.000510	\$37.16	VTAE	001300	NORTHEAST WISCONSIN VTAE DISTRICT

Parcel Total:	\$682.71
---------------	----------

LEGAL DESCRIPTION: T33 R18-E S15 NESE	PARCEL NO: 032-03637.000	CONTROL NO: 85578
---------------------------------------	--------------------------	-------------------

40	\$61,373.72	1.00402977	\$61,621.04
----	-------------	------------	-------------

0	\$0.00	STAT	999999	STATE OF WISCONSIN
0.00276260	\$170.24	CNTY	38	MARINETTE COUNTY
0.00084280	\$51.93	MUNI	38032	TOWN OF STEPHENSON
0.00525370	\$323.74	REG	381232	SCH D OF CRIVITZ
0.000510	\$31.43	VTAE	001300	NORTHEAST WISCONSIN VTAE DISTRICT

Parcel Total:	\$577.34
---------------	----------

LEGAL DESCRIPTION: T33 R18-E S15 NWSE	PARCEL NO: 032-03638.000	CONTROL NO: 85579
---------------------------------------	--------------------------	-------------------

40	\$61,373.72	1.00402977	\$61,621.04
----	-------------	------------	-------------

0	\$0.00	STAT	999999	STATE OF WISCONSIN
0.00276260	\$170.24	CNTY	38	MARINETTE COUNTY
0.00084280	\$51.93	MUNI	38032	TOWN OF STEPHENSON
0.00525370	\$323.74	REG	381232	SCH D OF CRIVITZ
0.000510	\$31.43	VTAE	001300	NORTHEAST WISCONSIN VTAE DISTRICT

Parcel Total:	\$577.34
---------------	----------



# State of Wisconsin / Department of Natural Resources

Tony Evers , Governor

, Secretary

2/5/2025

## Chapter 70.114 - Aids Payment Worksheet For Tax Year 2024(Payment Year 2025) - Payment Due January 31, 2025

3971 of 7093

LEGAL DESCRIPTION: T33 R18-E S15 SESE	PARCEL NO: 032-03640.000	CONTROL NO: 85580
---------------------------------------	--------------------------	-------------------

40	\$59,424.25	1.00402977	\$59,663.71	
----	-------------	------------	-------------	--

0	\$0.00	STAT	999999	STATE OF WISCONSIN
0.00276260	\$164.83	CNTY	38	MARINETTE COUNTY
0.00084280	\$50.28	MUNI	38032	TOWN OF STEPHENSON
0.00525370	\$313.45	REG	381232	SCH D OF CRIVITZ
0.000510	\$30.43	VTAE	001300	NORTHEAST WISCONSIN VTAE DISTRICT

Parcel Total:	\$558.99
---------------	----------

LEGAL DESCRIPTION: T33 R18-E S15 SWSE	PARCEL NO: 032-03639.000	CONTROL NO: 85581
---------------------------------------	--------------------------	-------------------

40	\$42,864.56	1.00402977	\$43,037.30	
----	-------------	------------	-------------	--

0	\$0.00	STAT	999999	STATE OF WISCONSIN
0.00276260	\$118.90	CNTY	38	MARINETTE COUNTY
0.00084280	\$36.27	MUNI	38032	TOWN OF STEPHENSON
0.00525370	\$226.10	REG	381232	SCH D OF CRIVITZ
0.000510	\$21.95	VTAE	001300	NORTHEAST WISCONSIN VTAE DISTRICT

Parcel Total:	\$403.22
---------------	----------

LEGAL DESCRIPTION: T33 R18-E S15 NESW	PARCEL NO: 032-03633.000	CONTROL NO: 85582
---------------------------------------	--------------------------	-------------------

40	\$72,576.69	1.00402977	\$72,869.15	
----	-------------	------------	-------------	--

0	\$0.00	STAT	999999	STATE OF WISCONSIN
0.00276260	\$201.31	CNTY	38	MARINETTE COUNTY
0.00084280	\$61.41	MUNI	38032	TOWN OF STEPHENSON
0.00525370	\$382.83	REG	381232	SCH D OF CRIVITZ
0.000510	\$37.16	VTAE	001300	NORTHEAST WISCONSIN VTAE DISTRICT

Parcel Total:	\$682.71
---------------	----------



# State of Wisconsin / Department of Natural Resources

Tony Evers , Governor

, Secretary

2/5/2025

## Chapter 70.114 - Aids Payment Worksheet For Tax Year 2024(Payment Year 2025) - Payment Due January 31, 2025

3972 of 7093

LEGAL DESCRIPTION: T33 R18-E S15 NWSW	PARCEL NO: 032-03634.000	CONTROL NO: 85583
---------------------------------------	--------------------------	-------------------

40	\$72,576.69	1.00402977	\$72,869.15	
----	-------------	------------	-------------	--

0	\$0.00	STAT	999999	STATE OF WISCONSIN
0.00276260	\$201.31	CNTY	38	MARINETTE COUNTY
0.00084280	\$61.41	MUNI	38032	TOWN OF STEPHENSON
0.00525370	\$382.83	REG	381232	SCH D OF CRIVITZ
0.000510	\$37.16	VTAE	001300	NORTHEAST WISCONSIN VTAE DISTRICT

Parcel Total:	\$682.71
---------------	----------

LEGAL DESCRIPTION: T33 R18-E S15 SESW	PARCEL NO: 032-03636.000	CONTROL NO: 85584
---------------------------------------	--------------------------	-------------------

40	\$33,608.90	1.00402977	\$33,744.34	
----	-------------	------------	-------------	--

0	\$0.00	STAT	999999	STATE OF WISCONSIN
0.00276260	\$93.22	CNTY	38	MARINETTE COUNTY
0.00084280	\$28.44	MUNI	38032	TOWN OF STEPHENSON
0.00525370	\$177.28	REG	381232	SCH D OF CRIVITZ
0.000510	\$17.21	VTAE	001300	NORTHEAST WISCONSIN VTAE DISTRICT

Parcel Total:	\$316.15
---------------	----------

LEGAL DESCRIPTION: T33 R18-E S15 SWSW	PARCEL NO: 032-03635.000	CONTROL NO: 85585
---------------------------------------	--------------------------	-------------------

40	\$29,224.76	1.00402977	\$29,342.52	
----	-------------	------------	-------------	--

0	\$0.00	STAT	999999	STATE OF WISCONSIN
0.00276260	\$81.06	CNTY	38	MARINETTE COUNTY
0.00084280	\$24.73	MUNI	38032	TOWN OF STEPHENSON
0.00525370	\$154.16	REG	381232	SCH D OF CRIVITZ
0.000510	\$14.97	VTAE	001300	NORTHEAST WISCONSIN VTAE DISTRICT

Parcel Total:	\$274.92
---------------	----------





# State of Wisconsin / Department of Natural Resources

Tony Evers , Governor

, Secretary

2/5/2025

## Chapter 70.114 - Aids Payment Worksheet For Tax Year 2024(Payment Year 2025) - Payment Due January 31, 2025

3973 of 7093

LEGAL DESCRIPTION: T33 R18-E S16 SENE	PARCEL NO: 032-03644.000	CONTROL NO: 85586
---------------------------------------	--------------------------	-------------------

40	\$61,373.72	1.00402977	\$61,621.04	
----	-------------	------------	-------------	--

0	\$0.00	STAT	999999	STATE OF WISCONSIN
0.00276260	\$170.24	CNTY	38	MARINETTE COUNTY
0.00084280	\$51.93	MUNI	38032	TOWN OF STEPHENSON
0.00525370	\$323.74	REG	381232	SCH D OF CRIVITZ
0.000510	\$31.43	VTAE	001300	NORTHEAST WISCONSIN VTAE DISTRICT

Parcel Total:	\$577.34
---------------	----------

LEGAL DESCRIPTION: T33 R18-E S16 SWNE	PARCEL NO: 032-03643.000	CONTROL NO: 85587
---------------------------------------	--------------------------	-------------------

40	\$61,373.72	1.00402977	\$61,621.04	
----	-------------	------------	-------------	--

0	\$0.00	STAT	999999	STATE OF WISCONSIN
0.00276260	\$170.24	CNTY	38	MARINETTE COUNTY
0.00084280	\$51.93	MUNI	38032	TOWN OF STEPHENSON
0.00525370	\$323.74	REG	381232	SCH D OF CRIVITZ
0.000510	\$31.43	VTAE	001300	NORTHEAST WISCONSIN VTAE DISTRICT

Parcel Total:	\$577.34
---------------	----------

LEGAL DESCRIPTION: T33 R18-E S16 SENW	PARCEL NO: 032-03648.000	CONTROL NO: 85588
---------------------------------------	--------------------------	-------------------

40	\$61,373.72	1.00402977	\$61,621.04	
----	-------------	------------	-------------	--

0	\$0.00	STAT	999999	STATE OF WISCONSIN
0.00276260	\$170.24	CNTY	38	MARINETTE COUNTY
0.00084280	\$51.93	MUNI	38032	TOWN OF STEPHENSON
0.00525370	\$323.74	REG	381232	SCH D OF CRIVITZ
0.000510	\$31.43	VTAE	001300	NORTHEAST WISCONSIN VTAE DISTRICT

Parcel Total:	\$577.34
---------------	----------



# State of Wisconsin / Department of Natural Resources

Tony Evers , Governor

, Secretary

2/5/2025

## Chapter 70.114 - Aids Payment Worksheet For Tax Year 2024(Payment Year 2025) - Payment Due January 31, 2025

3974 of 7093

LEGAL DESCRIPTION: T33 R18-E S16 SWNW				PARCEL NO: 032-03647.000	CONTROL NO: 85589			
40	\$61,373.72	1.00402977	\$61,621.04					
				0	\$0.00	STAT	999999	STATE OF WISCONSIN
				0.00276260	\$170.24	CNTY	38	MARINETTE COUNTY
				0.00084280	\$51.93	MUNI	38032	TOWN OF STEPHENSON
				0.00525370	\$323.74	REG	381232	SCH D OF CRIVITZ
				0.000510	\$31.43	VTAE	001300	NORTHEAST WISCONSIN VTAE DISTRICT
Parcel Total:					\$577.34			

LEGAL DESCRIPTION: T33 R18-E S16 NESE				PARCEL NO: 032-03653.000	CONTROL NO: 85590			
40	\$74,526.16	1.00402977	\$74,826.48					
				0	\$0.00	STAT	999999	STATE OF WISCONSIN
				0.00276260	\$206.72	CNTY	38	MARINETTE COUNTY
				0.00084280	\$63.06	MUNI	38032	TOWN OF STEPHENSON
				0.00525370	\$393.11	REG	381232	SCH D OF CRIVITZ
				0.000510	\$38.16	VTAE	001300	NORTHEAST WISCONSIN VTAE DISTRICT
Parcel Total:					\$701.05			

LEGAL DESCRIPTION: T33 R18-E S16 NWSE				PARCEL NO: 032-03654.000	CONTROL NO: 85591			
40	\$67,217.80	1.00402977	\$67,488.68					
				0	\$0.00	STAT	999999	STATE OF WISCONSIN
				0.00276260	\$186.45	CNTY	38	MARINETTE COUNTY
				0.00084280	\$56.88	MUNI	38032	TOWN OF STEPHENSON
				0.00525370	\$354.56	REG	381232	SCH D OF CRIVITZ
				0.000510	\$34.42	VTAE	001300	NORTHEAST WISCONSIN VTAE DISTRICT
Parcel Total:					\$632.31			



# State of Wisconsin / Department of Natural Resources

Tony Evers , Governor

, Secretary

2/5/2025

## Chapter 70.114 - Aids Payment Worksheet For Tax Year 2024(Payment Year 2025) - Payment Due January 31, 2025

3975 of 7093

LEGAL DESCRIPTION: T33 R18-E S16 SESE	PARCEL NO: 032-03656.000	CONTROL NO: 85592
---------------------------------------	--------------------------	-------------------

40	\$41,402.46	1.00402977	\$41,569.30	
----	-------------	------------	-------------	--

0	\$0.00	STAT	999999	STATE OF WISCONSIN
0.00276260	\$114.84	CNTY	38	MARINETTE COUNTY
0.00084280	\$35.03	MUNI	38032	TOWN OF STEPHENSON
0.00525370	\$218.39	REG	381232	SCH D OF CRIVITZ
0.000510	\$21.20	VTAE	001300	NORTHEAST WISCONSIN VTAE DISTRICT

Parcel Total:	\$389.46
---------------	----------

LEGAL DESCRIPTION: T33 R18-E S16 SWSE	PARCEL NO: 032-03655.000	CONTROL NO: 85593
---------------------------------------	--------------------------	-------------------

40	\$37,505.68	1.00402977	\$37,656.82	
----	-------------	------------	-------------	--

0	\$0.00	STAT	999999	STATE OF WISCONSIN
0.00276260	\$104.03	CNTY	38	MARINETTE COUNTY
0.00084280	\$31.74	MUNI	38032	TOWN OF STEPHENSON
0.00525370	\$197.84	REG	381232	SCH D OF CRIVITZ
0.000510	\$19.21	VTAE	001300	NORTHEAST WISCONSIN VTAE DISTRICT

Parcel Total:	\$352.82
---------------	----------

LEGAL DESCRIPTION: T33 R18-E S16 NESW	PARCEL NO: 032-03649.000	CONTROL NO: 85594
---------------------------------------	--------------------------	-------------------

40	\$89,625.90	1.00402977	\$89,987.08	
----	-------------	------------	-------------	--

0	\$0.00	STAT	999999	STATE OF WISCONSIN
0.00276260	\$248.60	CNTY	38	MARINETTE COUNTY
0.00084280	\$75.84	MUNI	38032	TOWN OF STEPHENSON
0.00525370	\$472.76	REG	381232	SCH D OF CRIVITZ
0.000510	\$45.89	VTAE	001300	NORTHEAST WISCONSIN VTAE DISTRICT

Parcel Total:	\$843.09
---------------	----------



# State of Wisconsin / Department of Natural Resources

Tony Evers , Governor

, Secretary

2/5/2025

## Chapter 70.114 - Aids Payment Worksheet For Tax Year 2024(Payment Year 2025) - Payment Due January 31, 2025

3976 of 7093

LEGAL DESCRIPTION: T33 R18-E S16 NWSW	PARCEL NO: 032-03650.000	CONTROL NO: 85595
---------------------------------------	--------------------------	-------------------

40	\$86,701.70	1.00402977	\$87,051.08	
----	-------------	------------	-------------	--

0	\$0.00	STAT	999999	STATE OF WISCONSIN
0.00276260	\$240.49	CNTY	38	MARINETTE COUNTY
0.00084280	\$73.37	MUNI	38032	TOWN OF STEPHENSON
0.00525370	\$457.34	REG	381232	SCH D OF CRIVITZ
0.000510	\$44.40	VTAE	001300	NORTHEAST WISCONSIN VTAE DISTRICT

Parcel Total:	\$815.60
---------------	----------

LEGAL DESCRIPTION: T33 R18-E S16 SESW	PARCEL NO: 032-03652.000	CONTROL NO: 85596
---------------------------------------	--------------------------	-------------------

40	\$37,505.68	1.00402977	\$37,656.82	
----	-------------	------------	-------------	--

0	\$0.00	STAT	999999	STATE OF WISCONSIN
0.00276260	\$104.03	CNTY	38	MARINETTE COUNTY
0.00084280	\$31.74	MUNI	38032	TOWN OF STEPHENSON
0.00525370	\$197.84	REG	381232	SCH D OF CRIVITZ
0.000510	\$19.21	VTAE	001300	NORTHEAST WISCONSIN VTAE DISTRICT

Parcel Total:	\$352.82
---------------	----------

LEGAL DESCRIPTION: T33 R18-E S16 SWSW	PARCEL NO: 032-03651.000	CONTROL NO: 85597
---------------------------------------	--------------------------	-------------------

40	\$49,683.38	1.00402977	\$49,883.60	
----	-------------	------------	-------------	--

0	\$0.00	STAT	999999	STATE OF WISCONSIN
0.00276260	\$137.81	CNTY	38	MARINETTE COUNTY
0.00084280	\$42.04	MUNI	38032	TOWN OF STEPHENSON
0.00525370	\$262.07	REG	381232	SCH D OF CRIVITZ
0.000510	\$25.44	VTAE	001300	NORTHEAST WISCONSIN VTAE DISTRICT

Parcel Total:	\$467.36
---------------	----------



# State of Wisconsin / Department of Natural Resources

Tony Evers , Governor

, Secretary

2/5/2025

## Chapter 70.114 - Aids Payment Worksheet For Tax Year 2024(Payment Year 2025) - Payment Due January 31, 2025

3977 of 7093

LEGAL DESCRIPTION: T33 R18-E S17 NESE	PARCEL NO: 032-03672.000	CONTROL NO: 85598
---------------------------------------	--------------------------	-------------------

40	\$69,654.64	1.00402977	\$69,935.34	
----	-------------	------------	-------------	--

0	\$0.00	STAT	999999	STATE OF WISCONSIN
0.00276260	\$193.20	CNTY	38	MARINETTE COUNTY
0.00084280	\$58.94	MUNI	38032	TOWN OF STEPHENSON
0.00525370	\$367.42	REG	381232	SCH D OF CRIVITZ
0.000510	\$35.67	VTAE	001300	NORTHEAST WISCONSIN VTAE DISTRICT

Parcel Total:	\$655.23
---------------	----------

LEGAL DESCRIPTION: T33 R18-E S17 NWSE	PARCEL NO: 032-03673.000	CONTROL NO: 85599
---------------------------------------	--------------------------	-------------------

40	\$71,114.58	1.00402977	\$71,401.16	
----	-------------	------------	-------------	--

0	\$0.00	STAT	999999	STATE OF WISCONSIN
0.00276260	\$197.25	CNTY	38	MARINETTE COUNTY
0.00084280	\$60.18	MUNI	38032	TOWN OF STEPHENSON
0.00525370	\$375.12	REG	381232	SCH D OF CRIVITZ
0.000510	\$36.42	VTAE	001300	NORTHEAST WISCONSIN VTAE DISTRICT

Parcel Total:	\$668.97
---------------	----------

LEGAL DESCRIPTION: T33 R18-E S17 SESE	PARCEL NO: 032-03675.000	CONTROL NO: 85600
---------------------------------------	--------------------------	-------------------

40	\$69,654.64	1.00402977	\$69,935.34	
----	-------------	------------	-------------	--

0	\$0.00	STAT	999999	STATE OF WISCONSIN
0.00276260	\$193.20	CNTY	38	MARINETTE COUNTY
0.00084280	\$58.94	MUNI	38032	TOWN OF STEPHENSON
0.00525370	\$367.42	REG	381232	SCH D OF CRIVITZ
0.000510	\$35.67	VTAE	001300	NORTHEAST WISCONSIN VTAE DISTRICT

Parcel Total:	\$655.23
---------------	----------



# State of Wisconsin / Department of Natural Resources

Tony Evers , Governor

, Secretary

2/5/2025

## Chapter 70.114 - Aids Payment Worksheet For Tax Year 2024(Payment Year 2025) - Payment Due January 31, 2025

3978 of 7093

LEGAL DESCRIPTION: T33 R18-E S17 SWSE	PARCEL NO: 032-03674.000	CONTROL NO: 85601
---------------------------------------	--------------------------	-------------------

40      \$71,114.58      1.00402977      \$71,401.16

0	\$0.00	STAT	999999	STATE OF WISCONSIN
0.00276260	\$197.25	CNTY	38	MARINETTE COUNTY
0.00084280	\$60.18	MUNI	38032	TOWN OF STEPHENSON
0.00525370	\$375.12	REG	381232	SCH D OF CRIVITZ
0.000510	\$36.42	VTAE	001300	NORTHEAST WISCONSIN VTAE DISTRICT

Parcel Total:                      \$668.97

LEGAL DESCRIPTION: T33 R18-E S20 NWNE	PARCEL NO: 032-03708.000	CONTROL NO: 85602
---------------------------------------	--------------------------	-------------------

40      \$70,629.38      1.00402977      \$70,914.00

0	\$0.00	STAT	999999	STATE OF WISCONSIN
0.00276260	\$195.91	CNTY	38	MARINETTE COUNTY
0.00084280	\$59.77	MUNI	38032	TOWN OF STEPHENSON
0.00525370	\$372.56	REG	381232	SCH D OF CRIVITZ
0.000510	\$36.17	VTAE	001300	NORTHEAST WISCONSIN VTAE DISTRICT

Parcel Total:                      \$664.41

LEGAL DESCRIPTION: T33 R18-E S22 NENE	PARCEL NO: 032-03761.000	CONTROL NO: 85603
---------------------------------------	--------------------------	-------------------

40      \$66,245.23      1.00402977      \$66,512.19

0	\$0.00	STAT	999999	STATE OF WISCONSIN
0.00276260	\$183.75	CNTY	38	MARINETTE COUNTY
0.00084280	\$56.06	MUNI	38032	TOWN OF STEPHENSON
0.00525370	\$349.43	REG	381232	SCH D OF CRIVITZ
0.000510	\$33.92	VTAE	001300	NORTHEAST WISCONSIN VTAE DISTRICT

Parcel Total:                      \$623.16



# State of Wisconsin / Department of Natural Resources

Tony Evers , Governor

, Secretary

2/5/2025

## Chapter 70.114 - Aids Payment Worksheet For Tax Year 2024(Payment Year 2025) - Payment Due January 31, 2025

3979 of 7093

LEGAL DESCRIPTION: T33 R18-E S22 NWNE	PARCEL NO: 032-03762.000	CONTROL NO: 85604
---------------------------------------	--------------------------	-------------------

40	\$45,299.24	1.00402977	\$45,481.78	
----	-------------	------------	-------------	--

0	\$0.00	STAT	999999	STATE OF WISCONSIN
0.00276260	\$125.65	CNTY	38	MARINETTE COUNTY
0.00084280	\$38.33	MUNI	38032	TOWN OF STEPHENSON
0.00525370	\$238.95	REG	381232	SCH D OF CRIVITZ
0.000510	\$23.20	VTAE	001300	NORTHEAST WISCONSIN VTAE DISTRICT

Parcel Total:	\$426.13
---------------	----------

LEGAL DESCRIPTION: T33 R18-E S22 SENE	PARCEL NO: 032-03764.000	CONTROL NO: 85605
---------------------------------------	--------------------------	-------------------

40	\$61,861.09	1.00402977	\$62,110.37	
----	-------------	------------	-------------	--

0	\$0.00	STAT	999999	STATE OF WISCONSIN
0.00276260	\$171.59	CNTY	38	MARINETTE COUNTY
0.00084280	\$52.35	MUNI	38032	TOWN OF STEPHENSON
0.00525370	\$326.31	REG	381232	SCH D OF CRIVITZ
0.000510	\$31.68	VTAE	001300	NORTHEAST WISCONSIN VTAE DISTRICT

Parcel Total:	\$581.93
---------------	----------

LEGAL DESCRIPTION: T33 R18-E S22 NENW	PARCEL NO: 023-03765.000	CONTROL NO: 85606
---------------------------------------	--------------------------	-------------------

40	\$61,861.09	1.00402977	\$62,110.37	
----	-------------	------------	-------------	--

0	\$0.00	STAT	999999	STATE OF WISCONSIN
0.00276260	\$171.59	CNTY	38	MARINETTE COUNTY
0.00084280	\$52.35	MUNI	38032	TOWN OF STEPHENSON
0.00525370	\$326.31	REG	381232	SCH D OF CRIVITZ
0.000510	\$31.68	VTAE	001300	NORTHEAST WISCONSIN VTAE DISTRICT

Parcel Total:	\$581.93
---------------	----------



# State of Wisconsin / Department of Natural Resources

Tony Evers , Governor

, Secretary

2/5/2025

## Chapter 70.114 - Aids Payment Worksheet For Tax Year 2024(Payment Year 2025) - Payment Due January 31, 2025

3980 of 7093

LEGAL DESCRIPTION: T33 R18-E S22 SENW	PARCEL NO: 032-03768.000	CONTROL NO: 85607
---------------------------------------	--------------------------	-------------------

40      \$61,861.09      1.00402977      \$62,110.37

0	\$0.00	STAT	999999	STATE OF WISCONSIN
0.00276260	\$171.59	CNTY	38	MARINETTE COUNTY
0.00084280	\$52.35	MUNI	38032	TOWN OF STEPHENSON
0.00525370	\$326.31	REG	381232	SCH D OF CRIVITZ
0.000510	\$31.68	VTAE	001300	NORTHEAST WISCONSIN VTAE DISTRICT

Parcel Total:                      \$581.93

LEGAL DESCRIPTION: T33 R18-E S22 NESE	PARCEL NO: 032-03773.000	CONTROL NO: 85608
---------------------------------------	--------------------------	-------------------

40      \$51,632.86      1.00402977      \$51,840.92

0	\$0.00	STAT	999999	STATE OF WISCONSIN
0.00276260	\$143.22	CNTY	38	MARINETTE COUNTY
0.00084280	\$43.69	MUNI	38032	TOWN OF STEPHENSON
0.00525370	\$272.36	REG	381232	SCH D OF CRIVITZ
0.000510	\$26.44	VTAE	001300	NORTHEAST WISCONSIN VTAE DISTRICT

Parcel Total:                      \$485.71

LEGAL DESCRIPTION: T33 R18-E S23 PT GV LT 1	PARCEL NO: 032-03779.000	CONTROL NO: 85609
---	--------------------------	-------------------

59.74      \$93,035.31      1.00402977      \$93,410.22

0	\$0.00	STAT	999999	STATE OF WISCONSIN
0.00276260	\$258.06	CNTY	38	MARINETTE COUNTY
0.00084280	\$78.72	MUNI	38032	TOWN OF STEPHENSON
0.00525370	\$490.75	REG	381232	SCH D OF CRIVITZ
0.000510	\$47.64	VTAE	001300	NORTHEAST WISCONSIN VTAE DISTRICT

Parcel Total:                      \$875.17





# State of Wisconsin / Department of Natural Resources

Tony Evers , Governor

, Secretary

2/5/2025

## Chapter 70.114 - Aids Payment Worksheet For Tax Year 2024(Payment Year 2025) - Payment Due January 31, 2025

3981 of 7093

LEGAL DESCRIPTION: T33 R18-E S23 LT1-CSM28	PARCEL NO: 032-03780.000	CONTROL NO: 85611
--	--------------------------	-------------------

0.49	\$3,409.41	1.00402977	\$3,423.15	
------	------------	------------	------------	--

0	\$0.00	STAT	999999	STATE OF WISCONSIN
0.00276260	\$9.46	CNTY	38	MARINETTE COUNTY
0.00084280	\$2.88	MUNI	38032	TOWN OF STEPHENSON
0.00525370	\$17.98	REG	381232	SCH D OF CRIVITZ
0.000510	\$1.75	VTAE	001300	NORTHEAST WISCONSIN VTAE DISTRICT

Parcel Total:	\$32.07
---------------	---------

LEGAL DESCRIPTION: T33 R18-E S23 LT2-CSM28	PARCEL NO: 032-03781.000	CONTROL NO: 85612
--	--------------------------	-------------------

0.46	\$3,409.41	1.00402977	\$3,423.15	
------	------------	------------	------------	--

0	\$0.00	STAT	999999	STATE OF WISCONSIN
0.00276260	\$9.46	CNTY	38	MARINETTE COUNTY
0.00084280	\$2.88	MUNI	38032	TOWN OF STEPHENSON
0.00525370	\$17.98	REG	381232	SCH D OF CRIVITZ
0.000510	\$1.75	VTAE	001300	NORTHEAST WISCONSIN VTAE DISTRICT

Parcel Total:	\$32.07
---------------	---------

LEGAL DESCRIPTION: T33 R18-E S23 LT3-CSM28	PARCEL NO: 032-03782.000	CONTROL NO: 85613
--	--------------------------	-------------------

0.46	\$3,409.41	1.00402977	\$3,423.15	
------	------------	------------	------------	--

0	\$0.00	STAT	999999	STATE OF WISCONSIN
0.00276260	\$9.46	CNTY	38	MARINETTE COUNTY
0.00084280	\$2.88	MUNI	38032	TOWN OF STEPHENSON
0.00525370	\$17.98	REG	381232	SCH D OF CRIVITZ
0.000510	\$1.75	VTAE	001300	NORTHEAST WISCONSIN VTAE DISTRICT

Parcel Total:	\$32.07
---------------	---------



# State of Wisconsin / Department of Natural Resources

Tony Evers , Governor

, Secretary

2/5/2025

## Chapter 70.114 - Aids Payment Worksheet For Tax Year 2024(Payment Year 2025) - Payment Due January 31, 2025

3982 of 7093

LEGAL DESCRIPTION: T33 R18-E S23 LT4-CSM28	PARCEL NO: 032-03783.000	CONTROL NO: 85614
--	--------------------------	-------------------

0.46      \$3,409.41      1.00402977      \$3,423.15

0	\$0.00	STAT	999999	STATE OF WISCONSIN
0.00276260	\$9.46	CNTY	38	MARINETTE COUNTY
0.00084280	\$2.88	MUNI	38032	TOWN OF STEPHENSON
0.00525370	\$17.98	REG	381232	SCH D OF CRIVITZ
0.000510	\$1.75	VTAE	001300	NORTHEAST WISCONSIN VTAE DISTRICT

Parcel Total:      \$32.07

LEGAL DESCRIPTION: T33 R18-E S23 GOV LOT 3	PARCEL NO: 032-03787.000	CONTROL NO: 85615
--	--------------------------	-------------------

33.95      \$1,161,716.51      1.00402977      \$1,166,397.96

0	\$0.00	STAT	999999	STATE OF WISCONSIN
0.00276260	\$3,222.31	CNTY	38	MARINETTE COUNTY
0.00084280	\$983.02	MUNI	38032	TOWN OF STEPHENSON
0.00525370	\$6,127.88	REG	381232	SCH D OF CRIVITZ
0.000510	\$594.88	VTAE	001300	NORTHEAST WISCONSIN VTAE DISTRICT

Parcel Total:      \$10,928.09

LEGAL DESCRIPTION: T33 R18-E S23 GOV LOT 4	PARCEL NO: 032-03788, 789	CONTROL NO: 85616
--	---------------------------	-------------------

61.62      \$930,346.64      1.00402977      \$934,095.73

0	\$0.00	STAT	999999	STATE OF WISCONSIN
0.00276260	\$2,580.55	CNTY	38	MARINETTE COUNTY
0.00084280	\$787.24	MUNI	38032	TOWN OF STEPHENSON
0.00525370	\$4,907.44	REG	381232	SCH D OF CRIVITZ
0.000510	\$476.40	VTAE	001300	NORTHEAST WISCONSIN VTAE DISTRICT

Parcel Total:      \$8,751.63



# State of Wisconsin / Department of Natural Resources

Tony Evers , Governor

, Secretary

2/5/2025

## Chapter 70.114 - Aids Payment Worksheet For Tax Year 2024(Payment Year 2025) - Payment Due January 31, 2025

3983 of 7093

LEGAL DESCRIPTION: T33 R18-E S23 SWNW				PARCEL NO: 032-03793.000				CONTROL NO: 85619	
40	\$38,480.42	1.00402977	\$38,635.48	0	\$0.00	STAT	999999	STATE OF WISCONSIN	
				0.00276260	\$106.74	CNTY	38	MARINETTE COUNTY	
				0.00084280	\$32.56	MUNI	38032	TOWN OF STEPHENSON	
				0.00525370	\$202.98	REG	381232	SCH D OF CRIVITZ	
				0.000510	\$19.70	VTAE	001300	NORTHEAST WISCONSIN VTAE DISTRICT	
Parcel Total:					\$361.98				

LEGAL DESCRIPTION: T33 R18-E S23 NESW				PARCEL NO: 032-03794.000				CONTROL NO: 85620	
40	\$70,142.01	1.00402977	\$70,424.67	0	\$0.00	STAT	999999	STATE OF WISCONSIN	
				0.00276260	\$194.56	CNTY	38	MARINETTE COUNTY	
				0.00084280	\$59.35	MUNI	38032	TOWN OF STEPHENSON	
				0.00525370	\$369.99	REG	381232	SCH D OF CRIVITZ	
				0.000510	\$35.92	VTAE	001300	NORTHEAST WISCONSIN VTAE DISTRICT	
Parcel Total:					\$659.82				

LEGAL DESCRIPTION: T33 R18-E S23 PT OF NWSW, N OF RANCH R				PARCEL NO: 032-03795.000				CONTROL NO: 85621	
37.5	\$68,679.91	1.00402977	\$68,956.67	0	\$0.00	STAT	999999	STATE OF WISCONSIN	
				0.00276260	\$190.50	CNTY	38	MARINETTE COUNTY	
				0.00084280	\$58.12	MUNI	38032	TOWN OF STEPHENSON	
				0.00525370	\$362.28	REG	381232	SCH D OF CRIVITZ	
				0.000510	\$35.17	VTAE	001300	NORTHEAST WISCONSIN VTAE DISTRICT	
Parcel Total:					\$646.07				



# State of Wisconsin / Department of Natural Resources

Tony Evers , Governor

, Secretary

2/5/2025

## Chapter 70.114 - Aids Payment Worksheet For Tax Year 2024(Payment Year 2025) - Payment Due January 31, 2025

3984 of 7093

LEGAL DESCRIPTION: T33 R18-E S24 PT OF NWNW	PARCEL NO: 032-03853.000	CONTROL NO: 85622
---	--------------------------	-------------------

35	\$37,505.68	1.00402977	\$37,656.82	
----	-------------	------------	-------------	--

0	\$0.00	STAT	999999	STATE OF WISCONSIN
0.00276260	\$104.03	CNTY	38	MARINETTE COUNTY
0.00084280	\$31.74	MUNI	38032	TOWN OF STEPHENSON
0.00525370	\$197.84	REG	381232	SCH D OF CRIVITZ
0.000510	\$19.21	VTAE	001300	NORTHEAST WISCONSIN VTAE DISTRICT

Parcel Total:	\$352.82
---------------	----------

LEGAL DESCRIPTION: T33 R18-E S24 ENGELS PLAT	PARCEL NO: 032-06860.000	CONTROL NO: 85623
--	--------------------------	-------------------

1.64	\$19,971.26	1.00402977	\$20,051.74	
------	-------------	------------	-------------	--

0	\$0.00	STAT	999999	STATE OF WISCONSIN
0.00276260	\$55.40	CNTY	38	MARINETTE COUNTY
0.00084280	\$16.90	MUNI	38032	TOWN OF STEPHENSON
0.00525370	\$105.35	REG	381232	SCH D OF CRIVITZ
0.000510	\$10.23	VTAE	001300	NORTHEAST WISCONSIN VTAE DISTRICT

Parcel Total:	\$187.88
---------------	----------

File Number Total:	\$46,832.81
--------------------	-------------



# State of Wisconsin / Department of Natural Resources

Tony Evers , Governor

, Secretary

2/5/2025

## Chapter 70.114 - Aids Payment Worksheet For Tax Year 2024(Payment Year 2025) - Payment Due January 31, 2025

3985 of 7093

FILE NO: P 1755 *		DATE OF PURCHASE: 12/28/2001		GRANTOR: WISCONSIN PUBLIC SERVICE COR	
LEGAL DESCRIPTION: T33 R18-E S09 PT OF SESE		PARCEL NO: 032-03356.000		CONTROL NO: 86198	
13.9	\$80,361.58	1.00402977	\$80,685.42		
		0	\$0.00	STAT 999999	STATE OF WISCONSIN
		0.00276260	\$222.90	CNTY 38	MARINETTE COUNTY
		0.00084280	\$68.00	MUNI 38032	TOWN OF STEPHENSON
		0.00525370	\$423.90	REG 381232	SCH D OF CRIVITZ
		0.000510	\$41.15	VTAE 001300	NORTHEAST WISCONSIN VTAE DISTRICT
Parcel Total:			\$755.95		

LEGAL DESCRIPTION: T33 R18-E S09 PT OF SWSE		PARCEL NO: 032-03355.000		CONTROL NO: 86199	
13	\$75,238.80	1.00402977	\$75,541.99		
		0	\$0.00	STAT 999999	STATE OF WISCONSIN
		0.00276260	\$208.69	CNTY 38	MARINETTE COUNTY
		0.00084280	\$63.67	MUNI 38032	TOWN OF STEPHENSON
		0.00525370	\$396.87	REG 381232	SCH D OF CRIVITZ
		0.000510	\$38.53	VTAE 001300	NORTHEAST WISCONSIN VTAE DISTRICT
Parcel Total:			\$707.76		



# State of Wisconsin / Department of Natural Resources

Tony Evers , Governor

, Secretary

2/5/2025

## Chapter 70.114 - Aids Payment Worksheet For Tax Year 2024(Payment Year 2025) - Payment Due January 31, 2025

3986 of 7093

LEGAL DESCRIPTION: T33 R18-E S09 PT OF SWSW	PARCEL NO: 032-03354.000	CONTROL NO: 86200
---	--------------------------	-------------------

8	\$46,299.97	1.00402977	\$46,486.54	
---	-------------	------------	-------------	--

0	\$0.00	STAT	999999	STATE OF WISCONSIN
0.00276260	\$128.42	CNTY	38	MARINETTE COUNTY
0.00084280	\$39.18	MUNI	38032	TOWN OF STEPHENSON
0.00525370	\$244.23	REG	381232	SCH D OF CRIVITZ
0.000510	\$23.71	VTAE	001300	NORTHEAST WISCONSIN VTAE DISTRICT

Parcel Total:	\$435.54
---------------	----------

LEGAL DESCRIPTION: T33 R18-E S09 PT GV LT 6	PARCEL NO: 032-03349.000	CONTROL NO: 86201
---	--------------------------	-------------------

9	\$52,072.57	1.00402977	\$52,282.41	
---	-------------	------------	-------------	--

0	\$0.00	STAT	999999	STATE OF WISCONSIN
0.00276260	\$144.44	CNTY	38	MARINETTE COUNTY
0.00084280	\$44.06	MUNI	38032	TOWN OF STEPHENSON
0.00525370	\$274.68	REG	381232	SCH D OF CRIVITZ
0.000510	\$26.66	VTAE	001300	NORTHEAST WISCONSIN VTAE DISTRICT

Parcel Total:	\$489.84
---------------	----------

LEGAL DESCRIPTION: T33 R18-E S16 PT OF NENE	PARCEL NO: 032-03641.000	CONTROL NO: 86202
---	--------------------------	-------------------

38.2	\$221,091.81	1.00402977	\$221,982.76	
------	--------------	------------	--------------	--

0	\$0.00	STAT	999999	STATE OF WISCONSIN
0.00276260	\$613.25	CNTY	38	MARINETTE COUNTY
0.00084280	\$187.08	MUNI	38032	TOWN OF STEPHENSON
0.00525370	\$1,166.23	REG	381232	SCH D OF CRIVITZ
0.000510	\$113.21	VTAE	001300	NORTHEAST WISCONSIN VTAE DISTRICT

Parcel Total:	\$2,079.77
---------------	------------



# State of Wisconsin / Department of Natural Resources

Tony Evers , Governor

, Secretary

2/5/2025

## Chapter 70.114 - Aids Payment Worksheet For Tax Year 2024(Payment Year 2025) - Payment Due January 31, 2025

3987 of 7093

LEGAL DESCRIPTION: T33 R18-E S16 NWNE	PARCEL NO: 032-03642.000	CONTROL NO: 86203
---------------------------------------	--------------------------	-------------------

40	\$231,510.66	1.00402977	\$232,443.59	
----	--------------	------------	--------------	--

0	\$0.00	STAT	999999	STATE OF WISCONSIN
0.00276260	\$642.15	CNTY	38	MARINETTE COUNTY
0.00084280	\$195.90	MUNI	38032	TOWN OF STEPHENSON
0.00525370	\$1,221.18	REG	381232	SCH D OF CRIVITZ
0.000510	\$118.55	VTAE	001300	NORTHEAST WISCONSIN VTAE DISTRICT

Parcel Total:	\$2,177.78
---------------	------------

LEGAL DESCRIPTION: T33 R18-E S16 PT OF NENW	PARCEL NO: 032-03645.000	CONTROL NO: 86204
---	--------------------------	-------------------

32	\$185,199.86	1.00402977	\$185,946.18	
----	--------------	------------	--------------	--

0	\$0.00	STAT	999999	STATE OF WISCONSIN
0.00276260	\$513.70	CNTY	38	MARINETTE COUNTY
0.00084280	\$156.71	MUNI	38032	TOWN OF STEPHENSON
0.00525370	\$976.90	REG	381232	SCH D OF CRIVITZ
0.000510	\$94.84	VTAE	001300	NORTHEAST WISCONSIN VTAE DISTRICT

Parcel Total:	\$1,742.15
---------------	------------

LEGAL DESCRIPTION: T33 R18-E S16 PT OF NWNW	PARCEL NO: 032-03646.000	CONTROL NO: 86205
---	--------------------------	-------------------

25	\$144,694.16	1.00402977	\$145,277.25	
----	--------------	------------	--------------	--

0	\$0.00	STAT	999999	STATE OF WISCONSIN
0.00276260	\$401.35	CNTY	38	MARINETTE COUNTY
0.00084280	\$122.44	MUNI	38032	TOWN OF STEPHENSON
0.00525370	\$763.24	REG	381232	SCH D OF CRIVITZ
0.000510	\$74.09	VTAE	001300	NORTHEAST WISCONSIN VTAE DISTRICT

Parcel Total:	\$1,361.12
---------------	------------



State of Wisconsin / Department of Natural Resources

Tony Evers , Governor

, Secretary

2/5/2025

Chapter 70.114 - Aids Payment Worksheet For Tax Year 2024(Payment Year 2025) - Payment Due January 31, 2025

3988 of 7093

File Number Total: \$9,749.91

FILE NO: P 1797 \* DATE OF PURCHASE: 01/27/2003 GRANTOR: WILLIAM F KUSSEL

LEGAL DESCRIPTION: T33 R18-E S23 PT GV LT 1 PARCEL NO: 032-03784.000, -03785.000 CONTROL NO: 89198

3.22 \$32,721.47 1.00402977 \$32,853.33

0 \$0.00 STAT 999999 STATE OF WISCONSIN

0.00276260 \$90.76 CNTY 38 MARINETTE COUNTY

0.00084280 \$27.69 MUNI 38032 TOWN OF STEPHENSON

0.00525370 \$172.60 REG 381232 SCH D OF CRIVITZ

0.000510 \$16.76 VTAE 001300 NORTHEAST WISCONSIN VTAE DISTRICT

Parcel Total: \$307.81

File Number Total: \$307.81

FILE NO: P 1807 \* DATE OF PURCHASE: 09/12/2003 GRANTOR: RITA L DUCAINE

LEGAL DESCRIPTION: T33 R18-E S14 LT1-CSM2222 PARCEL NO: 32-03582-000 CONTROL NO: 89601

15.12 \$70,126.74 1.00402977 \$70,409.33

0 \$0.00 STAT 999999 STATE OF WISCONSIN

0.00276260 \$194.51 CNTY 38 MARINETTE COUNTY

0.00084280 \$59.34 MUNI 38032 TOWN OF STEPHENSON

0.00525370 \$369.91 REG 381232 SCH D OF CRIVITZ

0.000510 \$35.91 VTAE 001300 NORTHEAST WISCONSIN VTAE DISTRICT

Parcel Total: \$659.67





# State of Wisconsin / Department of Natural Resources

Tony Evers , Governor

, Secretary

2/5/2025

## Chapter 70.114 - Aids Payment Worksheet For Tax Year 2024(Payment Year 2025) - Payment Due January 31, 2025

3989 of 7093

LEGAL DESCRIPTION: T33 R18-E S15 PT OF NENE	PARCEL NO: 32-03625-000	CONTROL NO: 89605
---	-------------------------	-------------------

36    \$162,793.61    1.00402977    \$163,449.63

0	\$0.00	STAT	999999	STATE OF WISCONSIN
0.00276260	\$451.55	CNTY	38	MARINETTE COUNTY
0.00084280	\$137.75	MUNI	38032	TOWN OF STEPHENSON
0.00525370	\$858.71	REG	381232	SCH D OF CRIVITZ
0.000510	\$83.36	VTAE	001300	NORTHEAST WISCONSIN VTAE DISTRICT

Parcel Total:                    \$1,531.37

LEGAL DESCRIPTION: T33 R18-E S15 PT OF NWNE	PARCEL NO: 32-03626-000	CONTROL NO: 89608
---	-------------------------	-------------------

39    \$176,243.67    1.00402977    \$176,953.89

0	\$0.00	STAT	999999	STATE OF WISCONSIN
0.00276260	\$488.86	CNTY	38	MARINETTE COUNTY
0.00084280	\$149.13	MUNI	38032	TOWN OF STEPHENSON
0.00525370	\$929.66	REG	381232	SCH D OF CRIVITZ
0.000510	\$90.25	VTAE	001300	NORTHEAST WISCONSIN VTAE DISTRICT

Parcel Total:                    \$1,657.90

LEGAL DESCRIPTION: T33 R18-E S15 NENW	PARCEL NO: 32-03629-000	CONTROL NO: 89609
---------------------------------------	-------------------------	-------------------

40    \$180,881.21    1.00402977    \$181,610.12

0	\$0.00	STAT	999999	STATE OF WISCONSIN
0.00276260	\$501.72	CNTY	38	MARINETTE COUNTY
0.00084280	\$153.06	MUNI	38032	TOWN OF STEPHENSON
0.00525370	\$954.12	REG	381232	SCH D OF CRIVITZ
0.000510	\$92.62	VTAE	001300	NORTHEAST WISCONSIN VTAE DISTRICT

Parcel Total:                    \$1,701.52



# State of Wisconsin / Department of Natural Resources

Tony Evers , Governor

, Secretary

2/5/2025

## Chapter 70.114 - Aids Payment Worksheet For Tax Year 2024(Payment Year 2025) - Payment Due January 31, 2025

3990 of 7093

LEGAL DESCRIPTION: T33 R18-E S15 NWNW      PARCEL NO: 32-03630-000      CONTROL NO: 89610

40    \$180,881.21    1.00402977    \$181,610.12

0            \$0.00    STAT    999999    STATE OF WISCONSIN

0.00276260    \$501.72    CNTY    38            MARINETTE COUNTY

0.00084280    \$153.06    MUNI    38032        TOWN OF STEPHENSON

0.00525370    \$954.12    REG    381232        SCH D OF CRIVITZ

0.000510        \$92.62    VTAE    001300        NORTHEAST WISCONSIN VTAE DISTRICT

Parcel Total:                    \$1,701.52

File Number Total:            \$7,251.98

FILE NO: P 1829 \*                    DATE OF PURCHASE: 02/17/2004                    GRANTOR: RAYMOND M LIPOVAC

LEGAL DESCRIPTION: T33 R18-E S22 SWNE      PARCEL NO: 032-03763-000      CONTROL NO: 91322

40    \$129,172.26    1.00402977    \$129,692.80

0            \$0.00    STAT    999999    STATE OF WISCONSIN

0.00276260    \$358.29    CNTY    38            MARINETTE COUNTY

0.00084280    \$109.30    MUNI    38032        TOWN OF STEPHENSON

0.00525370    \$681.36    REG    381232        SCH D OF CRIVITZ

0.000510        \$66.15    VTAE    001300        NORTHEAST WISCONSIN VTAE DISTRICT

Parcel Total:                    \$1,215.10



# State of Wisconsin / Department of Natural Resources

Tony Evers , Governor

, Secretary

2/5/2025

## Chapter 70.114 - Aids Payment Worksheet For Tax Year 2024(Payment Year 2025) - Payment Due January 31, 2025

3991 of 7093

LEGAL DESCRIPTION: T33 R18-E S22 PT OF NWSE	PARCEL NO: 032-03774-000	CONTROL NO: 91323
---	--------------------------	-------------------

38.26	\$121,550.30	1.00402977	\$122,040.12
-------	--------------	------------	--------------

0	\$0.00	STAT	999999	STATE OF WISCONSIN
0.00276260	\$337.15	CNTY	38	MARINETTE COUNTY
0.00084280	\$102.85	MUNI	38032	TOWN OF STEPHENSON
0.00525370	\$641.16	REG	381232	SCH D OF CRIVITZ
0.000510	\$62.24	VTAE	001300	NORTHEAST WISCONSIN VTAE DISTRICT

Parcel Total:	\$1,143.40
---------------	------------

File Number Total:	\$2,358.50
--------------------	------------

FILE NO: P 1845 *	DATE OF PURCHASE: 09/22/2004	GRANTOR: DALE W ELLNER
-------------------	------------------------------	------------------------

LEGAL DESCRIPTION: T33 R18-E S21 PT OF NWSE	PARCEL NO: 32-3758.000	CONTROL NO: 91843
---	------------------------	-------------------

35	\$130,213.97	1.00402977	\$130,738.71
----	--------------	------------	--------------

0	\$0.00	STAT	999999	STATE OF WISCONSIN
0.00276260	\$361.18	CNTY	38	MARINETTE COUNTY
0.00084280	\$110.18	MUNI	38032	TOWN OF STEPHENSON
0.00525370	\$686.86	REG	381232	SCH D OF CRIVITZ
0.000510	\$66.68	VTAE	001300	NORTHEAST WISCONSIN VTAE DISTRICT

Parcel Total:	\$1,224.90
---------------	------------

File Number Total:	\$1,224.90
--------------------	------------



# State of Wisconsin / Department of Natural Resources

Tony Evers , Governor

, Secretary

2/5/2025

## Chapter 70.114 - Aids Payment Worksheet For Tax Year 2024(Payment Year 2025) - Payment Due January 31, 2025

3992 of 7093

FILE NO: P 1871 *				DATE OF PURCHASE: 11/10/2005				GRANTOR: CURTIS M HANSEN			
LEGAL DESCRIPTION: T33 R18-E S24 PT OF NWSW				PARCEL NO: 032-06914.001				CONTROL NO: 94052			
3.66	\$33,573.59	1.00402977	\$33,708.88								
				0	\$0.00	STAT	999999	STATE OF WISCONSIN			
				0.00276260	\$93.12	CNTY	38	MARINETTE COUNTY			
				0.00084280	\$28.41	MUNI	38032	TOWN OF STEPHENSON			
				0.00525370	\$177.10	REG	381232	SCH D OF CRIVITZ			
				0.000510	\$17.19	VTAE	001300	NORTHEAST WISCONSIN VTAE DISTRICT			
Parcel Total:					\$315.82						

File Number Total:					\$315.82						
--------------------	--	--	--	--	----------	--	--	--	--	--	--

FILE NO: P 1874 *				DATE OF PURCHASE: 11/10/2005				GRANTOR: RALPH AND EMMA PARKER REV TR			
LEGAL DESCRIPTION: T33 R18-E S24 LT-1CSM2791				PARCEL NO: 032-06861-001				CONTROL NO: 93972			
4.29	\$40,440.91	1.00402977	\$40,603.88								
				0	\$0.00	STAT	999999	STATE OF WISCONSIN			
				0.00276260	\$112.17	CNTY	38	MARINETTE COUNTY			
				0.00084280	\$34.22	MUNI	38032	TOWN OF STEPHENSON			
				0.00525370	\$213.32	REG	381232	SCH D OF CRIVITZ			
				0.000510	\$20.71	VTAE	001300	NORTHEAST WISCONSIN VTAE DISTRICT			
Parcel Total:					\$380.42						

File Number Total:					\$380.42						
--------------------	--	--	--	--	----------	--	--	--	--	--	--



# State of Wisconsin / Department of Natural Resources

Tony Evers , Governor

, Secretary

2/5/2025

## Chapter 70.114 - Aids Payment Worksheet For Tax Year 2024(Payment Year 2025) - Payment Due January 31, 2025

3993 of 7093

FILE NO: P 1905 *				DATE OF PURCHASE: 06/25/2007				GRANTOR: CHARLES BUECHLER ET AL			
LEGAL DESCRIPTION: T33 R18-E S21 NWNE				PARCEL NO: 032-03724-000				CONTROL NO: 97537			
40	\$160,173.55	1.00402977	\$160,819.01								
				0	\$0.00	STAT	999999	STATE OF WISCONSIN			
				0.00276260	\$444.28	CNTY	38	MARINETTE COUNTY			
				0.00084280	\$135.54	MUNI	38032	TOWN OF STEPHENSON			
				0.00525370	\$844.89	REG	381232	SCH D OF CRIVITZ			
				0.000510	\$82.02	VTAE	001300	NORTHEAST WISCONSIN VTAE DISTRICT			
Parcel Total:					\$1,506.73						

LEGAL DESCRIPTION: T33 R18-E S21 NENE				PARCEL NO: 032-03723-000				CONTROL NO: 97538			
40	\$147,657.37	1.00402977	\$148,252.39								
				0	\$0.00	STAT	999999	STATE OF WISCONSIN			
				0.00276260	\$409.57	CNTY	38	MARINETTE COUNTY			
				0.00084280	\$124.94	MUNI	38032	TOWN OF STEPHENSON			
				0.00525370	\$778.87	REG	381232	SCH D OF CRIVITZ			
				0.000510	\$75.61	VTAE	001300	NORTHEAST WISCONSIN VTAE DISTRICT			
Parcel Total:					\$1,388.99						



# State of Wisconsin / Department of Natural Resources

Tony Evers , Governor

, Secretary

2/5/2025

## Chapter 70.114 - Aids Payment Worksheet For Tax Year 2024(Payment Year 2025) - Payment Due January 31, 2025

3994 of 7093

LEGAL DESCRIPTION: T33 R18-E S21 SENE	PARCEL NO: 032-03728-000	CONTROL NO: 97539
---------------------------------------	--------------------------	-------------------

40	\$147,657.37	1.00402977	\$148,252.39	
----	--------------	------------	--------------	--

0	\$0.00	STAT	999999	STATE OF WISCONSIN
0.00276260	\$409.57	CNTY	38	MARINETTE COUNTY
0.00084280	\$124.94	MUNI	38032	TOWN OF STEPHENSON
0.00525370	\$778.87	REG	381232	SCH D OF CRIVITZ
0.000510	\$75.61	VTAE	001300	NORTHEAST WISCONSIN VTAE DISTRICT

Parcel Total:	\$1,388.99
---------------	------------

LEGAL DESCRIPTION: T33 R18-E S21 PT OF NESE	PARCEL NO: 032-03757-000	CONTROL NO: 97540
---	--------------------------	-------------------

37.8	\$147,657.37	1.00402977	\$148,252.39	
------	--------------	------------	--------------	--

0	\$0.00	STAT	999999	STATE OF WISCONSIN
0.00276260	\$409.57	CNTY	38	MARINETTE COUNTY
0.00084280	\$124.94	MUNI	38032	TOWN OF STEPHENSON
0.00525370	\$778.87	REG	381232	SCH D OF CRIVITZ
0.000510	\$75.61	VTAE	001300	NORTHEAST WISCONSIN VTAE DISTRICT

Parcel Total:	\$1,388.99
---------------	------------

File Number Total:	\$5,673.70
--------------------	------------



# State of Wisconsin / Department of Natural Resources

Tony Evers , Governor

, Secretary

2/5/2025

## Chapter 70.114 - Aids Payment Worksheet For Tax Year 2024(Payment Year 2025) - Payment Due January 31, 2025

3995 of 7093

FILE NO: P 1917 *				DATE OF PURCHASE: 03/07/2008				GRANTOR: Randall From			
LEGAL DESCRIPTION: T33 R18-E S22 NWNW				PARCEL NO: 032-03766-000				CONTROL NO: 103122			
40	\$118,803.50	1.00402977	\$119,282.25								
			0	\$0.00	STAT	999999		STATE OF WISCONSIN			
			0.00276260	\$329.53	CNTY	38		MARINETTE COUNTY			
			0.00084280	\$100.53	MUNI	38032		TOWN OF STEPHENSON			
			0.00525370	\$626.67	REG	381232		SCH D OF CRIVITZ			
			0.000510	\$60.84	VTAE	001300		NORTHEAST WISCONSIN VTAE DISTRICT			
Parcel Total:				\$1,117.57							

File Number Total:	\$1,117.57										
--------------------	------------	--	--	--	--	--	--	--	--	--	--

FILE NO: PR 40163 *				DATE OF PURCHASE: 12/28/2001				GRANTOR: Wisconsin Public Service Cor			
LEGAL DESCRIPTION: T33 R18-E S08 PT GV LT 7				PARCEL NO: 032-03334.000				CONTROL NO: 125908			
35.48	\$129,405.66	1.00402977	\$129,927.14								
			0	\$0.00	STAT	999999		STATE OF WISCONSIN			
			0.00276260	\$358.94	CNTY	38		MARINETTE COUNTY			
			0.00084280	\$109.50	MUNI	38032		TOWN OF STEPHENSON			
			0.00525370	\$682.60	REG	381232		SCH D OF CRIVITZ			
			0.000510	\$66.26	VTAE	001300		NORTHEAST WISCONSIN VTAE DISTRICT			
Parcel Total:				\$1,217.30							



# State of Wisconsin / Department of Natural Resources

Tony Evers , Governor

, Secretary

2/5/2025

## Chapter 70.114 - Aids Payment Worksheet For Tax Year 2024(Payment Year 2025) - Payment Due January 31, 2025

3996 of 7093

LEGAL DESCRIPTION: T33 R18-E S08 PT OF SESE	PARCEL NO: 032-03343.000	CONTROL NO: 125909
---	--------------------------	--------------------

38.26	\$139,545.06	1.00402977	\$140,107.39	
-------	--------------	------------	--------------	--

0	\$0.00	STAT	999999	STATE OF WISCONSIN
0.00276260	\$387.06	CNTY	38	MARINETTE COUNTY
0.00084280	\$118.08	MUNI	38032	TOWN OF STEPHENSON
0.00525370	\$736.08	REG	381232	SCH D OF CRIVITZ
0.000510	\$71.46	VTAE	001300	NORTHEAST WISCONSIN VTAE DISTRICT

Parcel Total:	\$1,312.68
---------------	------------

LEGAL DESCRIPTION: T33 R18-E S09 PT GV LT 6	PARCEL NO: 032-03349.000	CONTROL NO: 125910
---	--------------------------	--------------------

8	\$29,178.94	1.00402977	\$29,296.52	
---	-------------	------------	-------------	--

0	\$0.00	STAT	999999	STATE OF WISCONSIN
0.00276260	\$80.94	CNTY	38	MARINETTE COUNTY
0.00084280	\$24.69	MUNI	38032	TOWN OF STEPHENSON
0.00525370	\$153.91	REG	381232	SCH D OF CRIVITZ
0.000510	\$14.94	VTAE	001300	NORTHEAST WISCONSIN VTAE DISTRICT

Parcel Total:	\$274.48
---------------	----------

LEGAL DESCRIPTION: T33 R18-E S09 PT GV LT 7	PARCEL NO: 032-03350.000	CONTROL NO: 125911
---	--------------------------	--------------------

15	\$54,709.51	1.00402977	\$54,929.97	
----	-------------	------------	-------------	--

0	\$0.00	STAT	999999	STATE OF WISCONSIN
0.00276260	\$151.75	CNTY	38	MARINETTE COUNTY
0.00084280	\$46.29	MUNI	38032	TOWN OF STEPHENSON
0.00525370	\$288.58	REG	381232	SCH D OF CRIVITZ
0.000510	\$28.02	VTAE	001300	NORTHEAST WISCONSIN VTAE DISTRICT

Parcel Total:	\$514.64
---------------	----------





# State of Wisconsin / Department of Natural Resources

Tony Evers , Governor

, Secretary

2/5/2025

## Chapter 70.114 - Aids Payment Worksheet For Tax Year 2024(Payment Year 2025) - Payment Due January 31, 2025

3997 of 7093

LEGAL DESCRIPTION: T33 R18-E S09 PT GV LT 5	PARCEL NO: 032-03348.000	CONTROL NO: 125912
---	--------------------------	--------------------

13	\$47,415.44	1.00402977	\$47,606.51	
----	-------------	------------	-------------	--

0	\$0.00	STAT	999999	STATE OF WISCONSIN
0.00276260	\$131.52	CNTY	38	MARINETTE COUNTY
0.00084280	\$40.12	MUNI	38032	TOWN OF STEPHENSON
0.00525370	\$250.11	REG	381232	SCH D OF CRIVITZ
0.000510	\$24.28	VTAE	001300	NORTHEAST WISCONSIN VTAE DISTRICT

Parcel Total:	\$446.03
---------------	----------

LEGAL DESCRIPTION: T33 R18-E S09 PT OF SWSW	PARCEL NO: 032-03354.000	CONTROL NO: 125913
---	--------------------------	--------------------

20	\$72,946.01	1.00402977	\$73,239.96	
----	-------------	------------	-------------	--

0	\$0.00	STAT	999999	STATE OF WISCONSIN
0.00276260	\$202.33	CNTY	38	MARINETTE COUNTY
0.00084280	\$61.73	MUNI	38032	TOWN OF STEPHENSON
0.00525370	\$384.78	REG	381232	SCH D OF CRIVITZ
0.000510	\$37.35	VTAE	001300	NORTHEAST WISCONSIN VTAE DISTRICT

Parcel Total:	\$686.19
---------------	----------

LEGAL DESCRIPTION: T33 R18-E S17 NENE	PARCEL NO: 032-03657.000	CONTROL NO: 125914
---------------------------------------	--------------------------	--------------------

40	\$145,892.01	1.00402977	\$146,479.93	
----	--------------	------------	--------------	--

0	\$0.00	STAT	999999	STATE OF WISCONSIN
0.00276260	\$404.67	CNTY	38	MARINETTE COUNTY
0.00084280	\$123.45	MUNI	38032	TOWN OF STEPHENSON
0.00525370	\$769.56	REG	381232	SCH D OF CRIVITZ
0.000510	\$74.71	VTAE	001300	NORTHEAST WISCONSIN VTAE DISTRICT

Parcel Total:	\$1,372.39
---------------	------------



# State of Wisconsin / Department of Natural Resources

Tony Evers , Governor

, Secretary

2/5/2025

## Chapter 70.114 - Aids Payment Worksheet For Tax Year 2024(Payment Year 2025) - Payment Due January 31, 2025

3998 of 7093

LEGAL DESCRIPTION: T33 R18-E S17 SENE	PARCEL NO: 032-03660.000	CONTROL NO: 125915
---------------------------------------	--------------------------	--------------------

40	\$145,892.01	1.00402977	\$146,479.93	
----	--------------	------------	--------------	--

0	\$0.00	STAT	999999	STATE OF WISCONSIN
0.00276260	\$404.67	CNTY	38	MARINETTE COUNTY
0.00084280	\$123.45	MUNI	38032	TOWN OF STEPHENSON
0.00525370	\$769.56	REG	381232	SCH D OF CRIVITZ
0.000510	\$74.71	VTAE	001300	NORTHEAST WISCONSIN VTAE DISTRICT

Parcel Total:	\$1,372.39
---------------	------------

File Number Total:	\$7,196.10
--------------------	------------

FILE NO: PR 40182 *	DATE OF PURCHASE: 07/24/2014	GRANTOR: Kathryn A Suelflow
---------------------	------------------------------	-----------------------------

LEGAL DESCRIPTION: T33 R18-E S23 GOV LOT 2	PARCEL NO: 032-03786.000	CONTROL NO: 130129
--	--------------------------	--------------------

31.2	\$125,878.82	1.00402977	\$126,386.08	
------	--------------	------------	--------------	--

0	\$0.00	STAT	999999	STATE OF WISCONSIN
0.00276260	\$349.16	CNTY	38	MARINETTE COUNTY
0.00084280	\$106.52	MUNI	38032	TOWN OF STEPHENSON
0.00525370	\$663.99	REG	381232	SCH D OF CRIVITZ
0.000510	\$64.46	VTAE	001300	NORTHEAST WISCONSIN VTAE DISTRICT

Parcel Total:	\$1,184.13
---------------	------------



# State of Wisconsin / Department of Natural Resources

Tony Evers , Governor

, Secretary

2/5/2025

## Chapter 70.114 - Aids Payment Worksheet For Tax Year 2024(Payment Year 2025) - Payment Due January 31, 2025

3999 of 7093

LEGAL DESCRIPTION: T33 R18-E S23 PT OF NWSE	PARCEL NO: 032-03807.000	CONTROL NO: 130130
---	--------------------------	--------------------

38.13	\$97,573.86	1.00402977	\$97,967.06
-------	-------------	------------	-------------

0	\$0.00	STAT	999999	STATE OF WISCONSIN
0.00276260	\$270.65	CNTY	38	MARINETTE COUNTY
0.00084280	\$82.56	MUNI	38032	TOWN OF STEPHENSON
0.00525370	\$514.69	REG	381232	SCH D OF CRIVITZ
0.000510	\$49.96	VTAE	001300	NORTHEAST WISCONSIN VTAE DISTRICT

Parcel Total:	\$917.86
---------------	----------

File Number Total:	\$2,101.99
--------------------	------------

FILE NO: PR 40185 *	DATE OF PURCHASE: 09/22/2014	GRANTOR: David D. & Linda J. Frink
---------------------	------------------------------	------------------------------------

LEGAL DESCRIPTION: T33 R18-E S13 Lot 2, CSM 3754	PARCEL NO: Pt.032-03507.000,Pt.032-03501.000,Pt.032-03500.000	CONTROL NO: 130222
--	---	--------------------

1.1	\$30,355.19	1.00402977	\$30,477.51
-----	-------------	------------	-------------

0	\$0.00	STAT	999999	STATE OF WISCONSIN
0.00276260	\$84.20	CNTY	38	MARINETTE COUNTY
0.00084280	\$25.69	MUNI	38032	TOWN OF STEPHENSON
0.00525370	\$160.12	REG	381232	SCH D OF CRIVITZ
0.000510	\$15.54	VTAE	001300	NORTHEAST WISCONSIN VTAE DISTRICT

Parcel Total:	\$285.55
---------------	----------

File Number Total:	\$285.55
--------------------	----------



# State of Wisconsin / Department of Natural Resources

Tony Evers , Governor

, Secretary

2/5/2025

## Chapter 70.114 - Aids Payment Worksheet For Tax Year 2024(Payment Year 2025) - Payment Due January 31, 2025

4000 of 7093

FILE NO: PR 40197 *		DATE OF PURCHASE: 09/14/2015		GRANTOR: Marinette County	
LEGAL DESCRIPTION: T33 R18-E S13 CSM 3754, V25 P185		PARCEL NO: 032-03501.000		CONTROL NO: 131448	
0.42	\$396.38	1.00402977	\$397.98		
		0	\$0.00	STAT 999999	STATE OF WISCONSIN
		0.00276260	\$1.10	CNTY 38	MARINETTE COUNTY
		0.00084280	\$0.34	MUNI 38032	TOWN OF STEPHENSON
		0.00525370	\$2.09	REG 381232	SCH D OF CRIVITZ
		0.000510	\$0.20	VTAE 001300	NORTHEAST WISCONSIN VTAE DISTRICT
Parcel Total:			\$3.73		

File Number Total:		\$3.73			
--------------------	--	--------	--	--	--

FILE NO: PR 40260 *		DATE OF PURCHASE: 12/28/2001		GRANTOR: Wisconsin Public Service Cor	
LEGAL DESCRIPTION: T33 R18-E S09 PT OF SESE		PARCEL NO: 032-03356.000		CONTROL NO: 141160	
5	\$17,953.81	1.00402977	\$18,026.16		
		0	\$0.00	STAT 999999	STATE OF WISCONSIN
		0.00276260	\$49.80	CNTY 38	MARINETTE COUNTY
		0.00084280	\$15.19	MUNI 38032	TOWN OF STEPHENSON
		0.00525370	\$94.70	REG 381232	SCH D OF CRIVITZ
		0.000510	\$9.19	VTAE 001300	NORTHEAST WISCONSIN VTAE DISTRICT
Parcel Total:			\$168.88		

File Number Total:		\$168.88			
--------------------	--	----------	--	--	--



# State of Wisconsin / Department of Natural Resources

Tony Evers , Governor

, Secretary

2/5/2025

## Chapter 70.114 - Aids Payment Worksheet For Tax Year 2024(Payment Year 2025) - Payment Due January 31, 2025

4001 of 7093

FILE NO: PR 40261 *		DATE OF PURCHASE: 09/14/2006		GRANTOR: Marinette County	
LEGAL DESCRIPTION: T33 R18-E S15 PT OF NWNE		PARCEL NO: 032-03625.001		CONTROL NO: 141162	
1.5	\$5,827.83	1.00402977	\$5,851.31		
		0	\$0.00	STAT 999999	STATE OF WISCONSIN
		0.00276260	\$16.16	CNTY 38	MARINETTE COUNTY
		0.00084280	\$4.93	MUNI 38032	TOWN OF STEPHENSON
		0.00525370	\$30.74	REG 381232	SCH D OF CRIVITZ
		0.000510	\$2.98	VTAE 001300	NORTHEAST WISCONSIN VTAE DISTRICT
Parcel Total:			\$54.81		
File Number Total:			\$54.81		
Municipality Total:			\$438,042.80		



# State of Wisconsin / Department of Natural Resources

Tony Evers , Governor

, Secretary

2/5/2025

## Chapter 70.114 - Aids Payment Worksheet For Tax Year 2024(Payment Year 2025) - Payment Due January 31, 2025

4002 of 7093

DETAIL FOR TOWN OF WAUSAUKEE, MARINETTE COUNTY

Acres	Est. Adjust. Purch. Price	Level of Assessment	Adjusted Local Value	Net Gen. Tax Rate	Calc. Aid Pay Amount	Taxing Jurisdiction Type	Code	Description
FILE NO: FM 10791 *			DATE OF PURCHASE: 05/15/1997			GRANTOR: WI STATE COUNCIL TROUT UNLIM		
LEGAL DESCRIPTION: T33 R20-E S12 OLT2-CSM951-VOL6				PARCEL NO: 036-00269.003		CONTROL NO: 140951		
4	\$726.82	0.61739168	\$448.73					
				0	\$0.00	STAT	999999	STATE OF WISCONSIN
				0.00453830	\$2.04	CNTY	38	MARINETTE COUNTY
				0.00377380	\$1.69	MUNI	38036	TOWN OF WAUSAUKEE
				0.00615460	\$2.76	REG	386230	SCH D OF WAUSAUKEE
				0.00083790	\$0.38	VTAE	001300	NORTHEAST WISCONSIN VTAE DISTRICT
Parcel Total:					\$6.87			

LEGAL DESCRIPTION: T33 R20-E S12 OLT1-CSM951-VOL6				PARCEL NO: 036-00269.002		CONTROL NO: 140952		
0.74	\$145.36	0.61739168	\$89.75					
				0	\$0.00	STAT	999999	STATE OF WISCONSIN
				0.00453830	\$0.41	CNTY	38	MARINETTE COUNTY
				0.00377380	\$0.34	MUNI	38036	TOWN OF WAUSAUKEE
				0.00615460	\$0.55	REG	386230	SCH D OF WAUSAUKEE
				0.00083790	\$0.08	VTAE	001300	NORTHEAST WISCONSIN VTAE DISTRICT
Parcel Total:					\$1.38			

File Number Total: \$8.25



# State of Wisconsin / Department of Natural Resources

Tony Evers , Governor

, Secretary

2/5/2025

## Chapter 70.114 - Aids Payment Worksheet For Tax Year 2024(Payment Year 2025) - Payment Due January 31, 2025

4003 of 7093

FILE NO: WR 215 *		DATE OF PURCHASE: 02/13/1992		GRANTOR: RONALD BECKER	
LEGAL DESCRIPTION: T34 R21-E S03 PT GV LT 1		PARCEL NO: 036-01345-000		CONTROL NO: 69920	
5.2	\$76,124.85	0.61739168	\$46,998.85		
		0	\$0.00	STAT 999999	STATE OF WISCONSIN
		0.00453830	\$213.29	CNTY 38	MARINETTE COUNTY
		0.00377380	\$177.36	MUNI 38036	TOWN OF WAUSAUKEE
		0.00615460	\$289.26	REG 386230	SCH D OF WAUSAUKEE
		0.00083790	\$39.38	VTAE 001300	NORTHEAST WISCONSIN VTAE DISTRICT
Parcel Total:			\$719.29		

File Number Total:	\$719.29
--------------------	----------

FILE NO: WR 224 *		DATE OF PURCHASE: 03/16/1992		GRANTOR: RONALD BECKER	
LEGAL DESCRIPTION: T34 R21-E S03 PT OF SENE		PARCEL NO: 036-01323		CONTROL NO: 70282	
0.05	\$4,210.45	0.61739168	\$2,599.49		
		0	\$0.00	STAT 999999	STATE OF WISCONSIN
		0.00453830	\$11.80	CNTY 38	MARINETTE COUNTY
		0.00377380	\$9.81	MUNI 38036	TOWN OF WAUSAUKEE
		0.00615460	\$16.00	REG 386230	SCH D OF WAUSAUKEE
		0.00083790	\$2.18	VTAE 001300	NORTHEAST WISCONSIN VTAE DISTRICT
Parcel Total:			\$39.79		



# State of Wisconsin / Department of Natural Resources

Tony Evers , Governor

, Secretary

2/5/2025

## Chapter 70.114 - Aids Payment Worksheet For Tax Year 2024(Payment Year 2025) - Payment Due January 31, 2025

4004 of 7093

LEGAL DESCRIPTION: T34 R21-E S03 PT GV LT 1	PARCEL NO: 036-01323	CONTROL NO: 70283
---	----------------------	-------------------

0.05	\$4,210.45	0.61739168	\$2,599.49
------	------------	------------	------------

0	\$0.00	STAT	999999	STATE OF WISCONSIN
---	--------	------	--------	--------------------

0.00453830	\$11.80	CNTY	38	MARINETTE COUNTY
------------	---------	------	----	------------------

0.00377380	\$9.81	MUNI	38036	TOWN OF WAUSAUKEE
------------	--------	------	-------	-------------------

0.00615460	\$16.00	REG	386230	SCH D OF WAUSAUKEE
------------	---------	-----	--------	--------------------

0.00083790	\$2.18	VTAE	001300	NORTHEAST WISCONSIN VTAE DISTRICT
------------	--------	------	--------	-----------------------------------

Parcel Total:	\$39.79
---------------	---------

File Number Total:	\$79.58
--------------------	---------

FILE NO: WR 459 *	DATE OF PURCHASE: 11/19/1997	GRANTOR: ANIMAL HUMANE SOCIETY HENNEP
-------------------	------------------------------	---------------------------------------

LEGAL DESCRIPTION: T34 R21-E S03 LT2-CSM1286	PARCEL NO: 036-01351.000	CONTROL NO: 79385
--	--------------------------	-------------------

2.31	\$162,529.33	0.61739168	\$100,344.26
------	--------------	------------	--------------

0	\$0.00	STAT	999999	STATE OF WISCONSIN
---	--------	------	--------	--------------------

0.00453830	\$455.39	CNTY	38	MARINETTE COUNTY
------------	----------	------	----	------------------

0.00377380	\$378.68	MUNI	38036	TOWN OF WAUSAUKEE
------------	----------	------	-------	-------------------

0.00615460	\$617.58	REG	386230	SCH D OF WAUSAUKEE
------------	----------	-----	--------	--------------------

0.00083790	\$84.08	VTAE	001300	NORTHEAST WISCONSIN VTAE DISTRICT
------------	---------	------	--------	-----------------------------------

Parcel Total:	\$1,535.73
---------------	------------





**State of Wisconsin / Department of Natural Resources**

Tony Evers , Governor

, Secretary

2/5/2025

**Chapter 70.114 - Aids Payment Worksheet For Tax Year 2024(Payment Year 2025) - Payment Due  
January 31, 2025**

4005 of 7093

<b>LEGAL DESCRIPTION: T34 R21-E S03 NWSW</b>	<b>PARCEL NO: 036-01342.000</b>	<b>CONTROL NO: 80016</b>
--	---------------------------------	--------------------------

40	\$348,277.14	0.61739168	\$215,023.41
----	--------------	------------	--------------

	0	\$0.00	STAT	999999	STATE OF WISCONSIN
	0.00453830	\$975.84	CNTY	38	MARINETTE COUNTY
	0.00377380	\$811.45	MUNI	38036	TOWN OF WAUSAUKEE
	0.00615460	\$1,323.39	REG	386230	SCH D OF WAUSAUKEE
	0.00083790	\$180.17	VTAE	001300	NORTHEAST WISCONSIN VTAE DISTRICT

Parcel Total:	\$3,290.85
---------------	------------

<b>LEGAL DESCRIPTION: T34 R21-E S03 NESW</b>	<b>PARCEL NO: 036-01341.000</b>	<b>CONTROL NO: 80017</b>
--	---------------------------------	--------------------------

40	\$348,277.14	0.61739168	\$215,023.41
----	--------------	------------	--------------

	0	\$0.00	STAT	999999	STATE OF WISCONSIN
	0.00453830	\$975.84	CNTY	38	MARINETTE COUNTY
	0.00377380	\$811.45	MUNI	38036	TOWN OF WAUSAUKEE
	0.00615460	\$1,323.39	REG	386230	SCH D OF WAUSAUKEE
	0.00083790	\$180.17	VTAE	001300	NORTHEAST WISCONSIN VTAE DISTRICT

Parcel Total:	\$3,290.85
---------------	------------

File Number Total:	\$8,117.43
--------------------	------------



# State of Wisconsin / Department of Natural Resources

Tony Evers , Governor

, Secretary

2/5/2025

## Chapter 70.114 - Aids Payment Worksheet For Tax Year 2024(Payment Year 2025) - Payment Due January 31, 2025

4006 of 7093

FILE NO: WR 493 *	DATE OF PURCHASE: 06/11/1999	GRANTOR: JOHN TEMPLE
LEGAL DESCRIPTION: T34 R21-E S04 PT OF SENE	PARCEL NO: 36-1357	CONTROL NO: 81544

2.92      \$99,668.32      0.61739168      \$61,534.39

0	\$0.00	STAT	999999	STATE OF WISCONSIN
0.00453830	\$279.26	CNTY	38	MARINETTE COUNTY
0.00377380	\$232.22	MUNI	38036	TOWN OF WAUSAUKEE
0.00615460	\$378.72	REG	386230	SCH D OF WAUSAUKEE
0.00083790	\$51.56	VTAE	001300	NORTHEAST WISCONSIN VTAE DISTRICT

Parcel Total:      \$941.76

File Number Total:      \$941.76

Municipality Total:      \$9,866.31



# State of Wisconsin / Department of Natural Resources

Tony Evers , Governor

, Secretary

2/5/2025

## Chapter 70.114 - Aids Payment Worksheet For Tax Year 2024(Payment Year 2025) - Payment Due January 31, 2025

4007 of 7093

DETAIL FOR VILLAGE OF WAUSAUKEE, MARINETTE COUNTY

Acres	Est. Adjust. Purch. Price	Level of Assessment	Adjusted Local Value	Net Gen. Tax Rate	Calc. Aid Pay Amount	Type	Code	Taxing Jurisdiction Description
FILE NO: O 135 *			DATE OF PURCHASE: 06/22/2007			GRANTOR: BRAD M ROMENESKO		
LEGAL DESCRIPTION: T34 R20-E S35 PT OF NENE				PARCEL NO: 191-01059.000		CONTROL NO: 97738		
0.4	\$22,242.52	0.62842569	\$13,977.77					
				0	\$0.00	STAT	999999	STATE OF WISCONSIN
				0.00454530	\$63.53	CNTY	38	MARINETTE COUNTY
				0.010479	\$146.47	MUNI	38191	VILLAGE OF WAUSAUKEE
				0.00618490	\$86.45	REG	386230	SCH D OF WAUSAUKEE
				0.00084190	\$11.77	VTAE	001300	NORTHEAST WISCONSIN VTAE DISTRICT
Parcel Total:					\$308.22			
File Number Total:					\$308.22			
Municipality Total:					\$308.22			



# State of Wisconsin / Department of Natural Resources

Tony Evers , Governor

, Secretary

2/5/2025

## Chapter 70.114 - Aids Payment Worksheet For Tax Year 2024(Payment Year 2025) - Payment Due January 31, 2025

4008 of 7093

DETAIL FOR CITY OF MARINETTE, MARINETTE COUNTY

Acres	Est. Adjust. Purch. Price	Level of Assessment	Adjusted Local Value	Net Gen. Tax Rate	Calc. Aid Pay Amount	----- Taxing Jurisdiction ----- Type	Code	Description
FILE NO: NA 20195 *			DATE OF PURCHASE: 10/11/2018			GRANTOR: Wisconsin DNR		
LEGAL DESCRIPTION: T30 R24-E S06 GOV LOT 5				PARCEL NO: 251-00933.007		CONTROL NO: 145492		
2.6	\$1,232.19	0.99285475	\$1,223.39					
				0	\$0.00	STAT	999999	STATE OF WISCONSIN
				0.00245660	\$3.01	CNTY	38	MARINETTE COUNTY
				0.00856470	\$10.48	MUNI	38251	CITY OF MARINETTE
				0.00534730	\$6.54	REG	383311	SCH D OF MARINETTE
				0.000455	\$0.56	VTAE	001300	NORTHEAST WISCONSIN VTAE DISTRICT
<b>Parcel Total:</b>					<b>\$20.59</b>			
<b>File Number Total:</b>					<b>\$20.59</b>			
<b>Municipality Total:</b>					<b>\$20.59</b>			



# State of Wisconsin / Department of Natural Resources

Tony Evers , Governor

, Secretary

2/5/2025

## Chapter 70.114 - Aids Payment Worksheet For Tax Year 2024(Payment Year 2025) - Payment Due January 31, 2025

4009 of 7093

DETAIL FOR TOWN OF BUFFALO, MARQUETTE COUNTY

Acres	Est. Adjust. Purch. Price	Level of Assessment	Adjusted Local Value	Net Gen. Tax Rate	Calc. Aid Pay Amount	----- Taxing Jurisdiction ----- Type	Code	Description
FILE NO: NA 489 *			DATE OF PURCHASE: 10/13/1992			GRANTOR: JOSEPH HULL		
LEGAL DESCRIPTION: T14 R10-E S08 PT OF SWSW				PARCEL NO: 02081410330000		CONTROL NO: 70822		
35	\$101,879.41	0.58340620	\$59,437.08					
				0	\$0.00	STAT	999999	STATE OF WISCONSIN
				0.00875910	\$520.61	CNTY	39	MARQUETTE COUNTY
				0.00182520	\$108.48	MUNI	39002	TOWN OF BUFFALO
				0.00858460	\$510.24	REG	393689	SCH D OF MONTELLO
				0.00104250	\$61.96	VTAE	000400	MADISON AREA VOCATIONAL TECH DIST
<b>Parcel Total:</b>					<b>\$1,201.29</b>			

File Number Total: \$1,201.29

FILE NO: NA 718 *			DATE OF PURCHASE: 06/07/2000			GRANTOR: HELEN PITZ RESIDUAL TRUST, E		
LEGAL DESCRIPTION: T14 R10-E S08 NWSW				PARCEL NO: 01-08-14-10-32000		CONTROL NO: 84447		
40	\$182,935.19	0.58340620	\$106,725.52					
				0	\$0.00	STAT	999999	STATE OF WISCONSIN
				0.00875910	\$934.82	CNTY	39	MARQUETTE COUNTY
				0.00182520	\$194.79	MUNI	39002	TOWN OF BUFFALO
				0.00858460	\$916.19	REG	393689	SCH D OF MONTELLO
				0.00104250	\$111.26	VTAE	000400	MADISON AREA VOCATIONAL TECH DIST
<b>Parcel Total:</b>					<b>\$2,157.06</b>			

File Number Total: \$2,157.06



# State of Wisconsin / Department of Natural Resources

Tony Evers , Governor

, Secretary

2/5/2025

## Chapter 70.114 - Aids Payment Worksheet For Tax Year 2024(Payment Year 2025) - Payment Due January 31, 2025

4010 of 7093

FILE NO: W 1011 *				DATE OF PURCHASE: 02/10/1993				GRANTOR: GARY CORBETT			
LEGAL DESCRIPTION: T14 R10-E S31 N1/2 OF NENW				PARCEL NO: 31-14-10-21020/21030				CONTROL NO: 71260			
20	\$46,219.48	0.58340620	\$26,964.73								
				0	\$0.00	STAT	999999	STATE OF WISCONSIN			
				0.00875910	\$236.19	CNTY	39	MARQUETTE COUNTY			
				0.00182520	\$49.22	MUNI	39002	TOWN OF BUFFALO			
				0.00858460	\$231.48	REG	393689	SCH D OF MONTELLO			
				0.00104250	\$28.11	VTAE	000400	MADISON AREA VOCATIONAL TECH DIST			
Parcel Total:					\$545.00						

File Number Total:					\$545.00						
--------------------	--	--	--	--	----------	--	--	--	--	--	--

FILE NO: W 1454 *				DATE OF PURCHASE: 10/18/2002				GRANTOR: BERNEICE R KILLORAN			
LEGAL DESCRIPTION: T14 R10-E S31 PT OF NENW				PARCEL NO: 02-31-14-10-21010				CONTROL NO: 86936			
20	\$58,200.97	0.58340620	\$33,954.81								
				0	\$0.00	STAT	999999	STATE OF WISCONSIN			
				0.00875910	\$297.41	CNTY	39	MARQUETTE COUNTY			
				0.00182520	\$61.97	MUNI	39002	TOWN OF BUFFALO			
				0.00858460	\$291.49	REG	393689	SCH D OF MONTELLO			
				0.00104250	\$35.40	VTAE	000400	MADISON AREA VOCATIONAL TECH DIST			
Parcel Total:					\$686.27						



# State of Wisconsin / Department of Natural Resources

Tony Evers , Governor

, Secretary

2/5/2025

## Chapter 70.114 - Aids Payment Worksheet For Tax Year 2024(Payment Year 2025) - Payment Due January 31, 2025

4011 of 7093

LEGAL DESCRIPTION: T14 R10-E S31 PT OF SENW      PARCEL NO: 02-31-14-10-24000      CONTROL NO: 86937

31.1    \$106,955.36    0.58340620    \$62,398.42

0            \$0.00    STAT    999999    STATE OF WISCONSIN

0.00875910    \$546.55    CNTY    39            MARQUETTE COUNTY

0.00182520    \$113.89    MUNI    39002        TOWN OF BUFFALO

0.00858460    \$535.66    REG    393689       SCH D OF MONTELLO

0.00104250    \$65.05    VTAE    000400       MADISON AREA VOCATIONAL TECH DIST

Parcel Total:                    \$1,261.15

LEGAL DESCRIPTION: T14 R10-E S31 PT OF NESW      PARCEL NO: 02-31-14-10-31000      CONTROL NO: 86938

28.4    \$100,175.89    0.58340620    \$58,443.23

0            \$0.00    STAT    999999    STATE OF WISCONSIN

0.00875910    \$511.91    CNTY    39            MARQUETTE COUNTY

0.00182520    \$106.67    MUNI    39002        TOWN OF BUFFALO

0.00858460    \$501.71    REG    393689       SCH D OF MONTELLO

0.00104250    \$60.92    VTAE    000400       MADISON AREA VOCATIONAL TECH DIST

Parcel Total:                    \$1,181.21

LEGAL DESCRIPTION: T14 R10-E S31 PT OF NWSE      PARCEL NO: 02-31-14-10-42010      CONTROL NO: 86939

26.2    \$125,636.26    0.58340620    \$73,296.97

0            \$0.00    STAT    999999    STATE OF WISCONSIN

0.00875910    \$642.01    CNTY    39            MARQUETTE COUNTY

0.00182520    \$133.78    MUNI    39002        TOWN OF BUFFALO

0.00858460    \$629.22    REG    393689       SCH D OF MONTELLO

0.00104250    \$76.41    VTAE    000400       MADISON AREA VOCATIONAL TECH DIST

Parcel Total:                    \$1,481.42



# State of Wisconsin / Department of Natural Resources

Tony Evers , Governor

, Secretary

2/5/2025

## Chapter 70.114 - Aids Payment Worksheet For Tax Year 2024(Payment Year 2025) - Payment Due January 31, 2025

4012 of 7093

LEGAL DESCRIPTION: T14 R10-E S31 PT OF SWNE	PARCEL NO: 02-31-14-10-13020	CONTROL NO: 86940
---	------------------------------	-------------------

3.9	\$6,878.78	0.58340620	\$4,013.12
-----	------------	------------	------------

0	\$0.00	STAT	999999	STATE OF WISCONSIN
0.00875910	\$35.15	CNTY	39	MARQUETTE COUNTY
0.00182520	\$7.32	MUNI	39002	TOWN OF BUFFALO
0.00858460	\$34.45	REG	393689	SCH D OF MONTELLO
0.00104250	\$4.18	VTAE	000400	MADISON AREA VOCATIONAL TECH DIST

Parcel Total:	\$81.10
---------------	---------

LEGAL DESCRIPTION: T14 R10-E S31 PT OF NESE	PARCEL NO: 02-31-14-10-41010	CONTROL NO: 86941
---	------------------------------	-------------------

10.67	\$22,911.53	0.58340620	\$13,366.73
-------	-------------	------------	-------------

0	\$0.00	STAT	999999	STATE OF WISCONSIN
0.00875910	\$117.08	CNTY	39	MARQUETTE COUNTY
0.00182520	\$24.40	MUNI	39002	TOWN OF BUFFALO
0.00858460	\$114.75	REG	393689	SCH D OF MONTELLO
0.00104250	\$13.93	VTAE	000400	MADISON AREA VOCATIONAL TECH DIST

Parcel Total:	\$270.16
---------------	----------

File Number Total:	\$4,961.31
--------------------	------------





# State of Wisconsin / Department of Natural Resources

Tony Evers , Governor

, Secretary

2/5/2025

## Chapter 70.114 - Aids Payment Worksheet For Tax Year 2024(Payment Year 2025) - Payment Due January 31, 2025

4013 of 7093

FILE NO: W 1475 *		DATE OF PURCHASE: 03/26/2003		GRANTOR: DENNIS BUSH	
LEGAL DESCRIPTION: T14 R10-E S31 LT1-CSM2694		PARCEL NO: 02-31-14-10-42020		CONTROL NO: 89351	
11.66	\$19,701.94	0.58340620	\$11,494.23		
		0	\$0.00	STAT 999999	STATE OF WISCONSIN
		0.00875910	\$100.68	CNTY 39	MARQUETTE COUNTY
		0.00182520	\$20.98	MUNI 39002	TOWN OF BUFFALO
		0.00858460	\$98.67	REG 393689	SCH D OF MONTELLO
		0.00104250	\$11.98	VTAE 000400	MADISON AREA VOCATIONAL TECH DIST
Parcel Total:			\$232.31		

LEGAL DESCRIPTION: T14 R10-E S31 LT1-CSM2694		PARCEL NO: 02-31-14-10-42020		CONTROL NO: 89352	
2.52	\$4,258.58	0.58340620	\$2,484.48		
		0	\$0.00	STAT 999999	STATE OF WISCONSIN
		0.00875910	\$21.76	CNTY 39	MARQUETTE COUNTY
		0.00182520	\$4.53	MUNI 39002	TOWN OF BUFFALO
		0.00858460	\$21.33	REG 393689	SCH D OF MONTELLO
		0.00104250	\$2.59	VTAE 000400	MADISON AREA VOCATIONAL TECH DIST
Parcel Total:			\$50.21		

File Number Total:			\$282.52		
--------------------	--	--	----------	--	--



# State of Wisconsin / Department of Natural Resources

Tony Evers , Governor

, Secretary

2/5/2025

## Chapter 70.114 - Aids Payment Worksheet For Tax Year 2024(Payment Year 2025) - Payment Due January 31, 2025

4014 of 7093

FILE NO: W 1604 *				DATE OF PURCHASE: 08/18/2005				GRANTOR: WALTER BUTZLAFF ESTATE			
LEGAL DESCRIPTION: T14 R09-E S36 NESE				PARCEL NO: 002012760000				CONTROL NO: 93847			
40	\$98,576.58	0.58340620	\$57,510.19								
				0	\$0.00	STAT	999999	STATE OF WISCONSIN			
				0.00875910	\$503.74	CNTY	39	MARQUETTE COUNTY			
				0.00182520	\$104.97	MUNI	39002	TOWN OF BUFFALO			
				0.00858460	\$493.70	REG	393689	SCH D OF MONTELLO			
				0.00104250	\$59.95	VTAE	000400	MADISON AREA VOCATIONAL TECH DIST			
Parcel Total:				\$1,162.36							

LEGAL DESCRIPTION: T14 R09-E S36 NWSE				PARCEL NO: 002012770000				CONTROL NO: 93848			
40	\$98,576.58	0.58340620	\$57,510.19								
				0	\$0.00	STAT	999999	STATE OF WISCONSIN			
				0.00875910	\$503.74	CNTY	39	MARQUETTE COUNTY			
				0.00182520	\$104.97	MUNI	39002	TOWN OF BUFFALO			
				0.00858460	\$493.70	REG	393689	SCH D OF MONTELLO			
				0.00104250	\$59.95	VTAE	000400	MADISON AREA VOCATIONAL TECH DIST			
Parcel Total:				\$1,162.36							



# State of Wisconsin / Department of Natural Resources

Tony Evers , Governor

, Secretary

2/5/2025

## Chapter 70.114 - Aids Payment Worksheet For Tax Year 2024(Payment Year 2025) - Payment Due January 31, 2025

4015 of 7093

LEGAL DESCRIPTION: T14 R09-E S36 PT OF SWNE	PARCEL NO: 002012560000	CONTROL NO: 93849
---	-------------------------	-------------------

8.25	\$20,700.65	0.58340620	\$12,076.89
------	-------------	------------	-------------

0	\$0.00	STAT	999999	STATE OF WISCONSIN
0.00875910	\$105.78	CNTY	39	MARQUETTE COUNTY
0.00182520	\$22.04	MUNI	39002	TOWN OF BUFFALO
0.00858460	\$103.67	REG	393689	SCH D OF MONTELLO
0.00104250	\$12.59	VTAE	000400	MADISON AREA VOCATIONAL TECH DIST

Parcel Total:	\$244.08
---------------	----------

LEGAL DESCRIPTION: T14 R09-E S36 PT OF SENE	PARCEL NO: 002012580000	CONTROL NO: 93850
---	-------------------------	-------------------

8.25	\$20,700.65	0.58340620	\$12,076.89
------	-------------	------------	-------------

0	\$0.00	STAT	999999	STATE OF WISCONSIN
0.00875910	\$105.78	CNTY	39	MARQUETTE COUNTY
0.00182520	\$22.04	MUNI	39002	TOWN OF BUFFALO
0.00858460	\$103.67	REG	393689	SCH D OF MONTELLO
0.00104250	\$12.59	VTAE	000400	MADISON AREA VOCATIONAL TECH DIST

Parcel Total:	\$244.08
---------------	----------

File Number Total:	\$2,812.88
--------------------	------------



# State of Wisconsin / Department of Natural Resources

Tony Evers , Governor

, Secretary

2/5/2025

## Chapter 70.114 - Aids Payment Worksheet For Tax Year 2024(Payment Year 2025) - Payment Due January 31, 2025

4016 of 7093

FILE NO: W 1619 *		DATE OF PURCHASE: 08/18/2005		GRANTOR: Dorothy Thurow	
LEGAL DESCRIPTION: T14 R09-E S25 LT1-CSM2920		PARCEL NO: 095026		CONTROL NO: 95026	
19.64	\$140,823.19	0.58340620	\$82,157.12		
		0	\$0.00	STAT 999999	STATE OF WISCONSIN
		0.00875910	\$719.62	CNTY 39	MARQUETTE COUNTY
		0.00182520	\$149.95	MUNI 39002	TOWN OF BUFFALO
		0.00858460	\$705.28	REG 393689	SCH D OF MONTELLO
		0.00104250	\$85.65	VTAE 000400	MADISON AREA VOCATIONAL TECH DIST
Parcel Total:			\$1,660.50		

LEGAL DESCRIPTION: T14 R09-E S25 LT2-CSM2920		PARCEL NO: 095027		CONTROL NO: 95027	
8.28	\$61,149.46	0.58340620	\$35,674.97		
		0	\$0.00	STAT 999999	STATE OF WISCONSIN
		0.00875910	\$312.48	CNTY 39	MARQUETTE COUNTY
		0.00182520	\$65.11	MUNI 39002	TOWN OF BUFFALO
		0.00858460	\$306.25	REG 393689	SCH D OF MONTELLO
		0.00104250	\$37.19	VTAE 000400	MADISON AREA VOCATIONAL TECH DIST
Parcel Total:			\$721.03		



# State of Wisconsin / Department of Natural Resources

Tony Evers , Governor

, Secretary

2/5/2025

## Chapter 70.114 - Aids Payment Worksheet For Tax Year 2024(Payment Year 2025) - Payment Due January 31, 2025

4017 of 7093

LEGAL DESCRIPTION: T14 R09-E S25 LT3-CSM2920      PARCEL NO: 095028      CONTROL NO: 95028

9.02      \$66,608.55      0.58340620      \$38,859.84

0      \$0.00      STAT      999999      STATE OF WISCONSIN

0.00875910      \$340.38      CNTY      39      MARQUETTE COUNTY

0.00182520      \$70.93      MUNI      39002      TOWN OF BUFFALO

0.00858460      \$333.59      REG      393689      SCH D OF MONTELLO

0.00104250      \$40.51      VTAE      000400      MADISON AREA VOCATIONAL TECH DIST

Parcel Total:      \$785.41

File Number Total:      \$3,166.94

Municipality Total:      \$15,127.00



# State of Wisconsin / Department of Natural Resources

Tony Evers , Governor

, Secretary

2/5/2025

## Chapter 70.114 - Aids Payment Worksheet For Tax Year 2024(Payment Year 2025) - Payment Due January 31, 2025

4018 of 7093

DETAIL FOR TOWN OF CRYSTAL LAKE, MARQUETTE COUNTY

Acres	Est. Adjust. Purch. Price	Level of Assessment	Adjusted Local Value	Net Gen. Tax Rate	Calc. Aid Pay Amount	Taxing Jurisdiction	Type	Code	Description
FILE NO: FI 2590 *			DATE OF PURCHASE: 08/10/1998			GRANTOR: FRANK WERMES			
LEGAL DESCRIPTION: T17 R10-E S07 PT OF NENE					PARCEL NO: 07-171011010		CONTROL NO: 80753		
3.88	\$47,426.03	0.62580246	\$29,679.33						
				0	\$0.00	STATE OF WISCONSIN	STAT	999999	
				0.00790530	\$234.62	MARQUETTE COUNTY	CNTY	39	
				0.00206780	\$61.37	TOWN OF CRYSTAL LAKE	MUNI	39004	
				0.00913680	\$271.17	SCH D OF WESTFIELD	REG	396335	
				0.00094090	\$27.92	MADISON AREA VOCATIONAL TECH DIST	VTAE	000400	
<b>Parcel Total:</b>					<b>\$595.08</b>				

File Number Total: \$595.08

FILE NO: FI 2651 *			DATE OF PURCHASE: 07/12/2000			GRANTOR: EVERETT ZELLMER			
LEGAL DESCRIPTION: T17 R10-E S08 PT OF NWNW					PARCEL NO: 0408171022010		CONTROL NO: 84494		
7.93	\$93,325.26	0.62580246	\$58,403.18						
				0	\$0.00	STATE OF WISCONSIN	STAT	999999	
				0.00790530	\$461.69	MARQUETTE COUNTY	CNTY	39	
				0.00206780	\$120.77	TOWN OF CRYSTAL LAKE	MUNI	39004	
				0.00913680	\$533.62	SCH D OF WESTFIELD	REG	396335	
				0.00094090	\$54.95	MADISON AREA VOCATIONAL TECH DIST	VTAE	000400	
<b>Parcel Total:</b>					<b>\$1,171.03</b>				

File Number Total: \$1,171.03



# State of Wisconsin / Department of Natural Resources

Tony Evers , Governor

, Secretary

2/5/2025

## Chapter 70.114 - Aids Payment Worksheet For Tax Year 2024(Payment Year 2025) - Payment Due January 31, 2025

4019 of 7093

FILE NO: FI 2677 *				DATE OF PURCHASE: 06/27/2001				GRANTOR: DAVID FLOETER			
LEGAL DESCRIPTION: T17 R10-E S18 SWNE				PARCEL NO: 0418171013000				CONTROL NO: 85539			
40	\$197,732.23	0.62580246	\$123,741.32								
				0	\$0.00	STAT	999999	STATE OF WISCONSIN			
				0.00790530	\$978.21	CNTY	39	MARQUETTE COUNTY			
				0.00206780	\$255.87	MUNI	39004	TOWN OF CRYSTAL LAKE			
				0.00913680	\$1,130.59	REG	396335	SCH D OF WESTFIELD			
				0.00094090	\$116.42	VTAE	000400	MADISON AREA VOCATIONAL TECH DIST			
Parcel Total:					\$2,481.09						

LEGAL DESCRIPTION: T17 R10-E S18 SENE				PARCEL NO: 0418171014000				CONTROL NO: 85540			
40	\$177,956.90	0.62580246	\$111,365.86								
				0	\$0.00	STAT	999999	STATE OF WISCONSIN			
				0.00790530	\$880.38	CNTY	39	MARQUETTE COUNTY			
				0.00206780	\$230.28	MUNI	39004	TOWN OF CRYSTAL LAKE			
				0.00913680	\$1,017.52	REG	396335	SCH D OF WESTFIELD			
				0.00094090	\$104.78	VTAE	000400	MADISON AREA VOCATIONAL TECH DIST			
Parcel Total:					\$2,232.96						

File Number Total:					\$4,714.05						
--------------------	--	--	--	--	------------	--	--	--	--	--	--



# State of Wisconsin / Department of Natural Resources

Tony Evers , Governor

, Secretary

2/5/2025

## Chapter 70.114 - Aids Payment Worksheet For Tax Year 2024(Payment Year 2025) - Payment Due January 31, 2025

4020 of 7093

FILE NO: W 1210 *	DATE OF PURCHASE: 02/16/1996	GRANTOR: ANDREW J HEILING
LEGAL DESCRIPTION: T17 R10-E S26 PT OF SENE	PARCEL NO: 26 17 10 14000	CONTROL NO: 76459

30 \$45,306.98 0.62580246 \$28,353.22

0	\$0.00	STAT	999999	STATE OF WISCONSIN
0.00790530	\$224.14	CNTY	39	MARQUETTE COUNTY
0.00206780	\$58.63	MUNI	39004	TOWN OF CRYSTAL LAKE
0.00913680	\$259.06	REG	396335	SCH D OF WESTFIELD
0.00094090	\$26.68	VTAE	000400	MADISON AREA VOCATIONAL TECH DIST

Parcel Total: \$568.51

File Number Total: \$568.51

Municipality Total: \$7,048.67





# State of Wisconsin / Department of Natural Resources

Tony Evers , Governor

, Secretary

2/5/2025

## Chapter 70.114 - Aids Payment Worksheet For Tax Year 2024(Payment Year 2025) - Payment Due January 31, 2025

4021 of 7093

DETAIL FOR TOWN OF MECAN, MARQUETTE COUNTY

Acres	Est. Adjust. Purch. Price	Level of Assessment	Adjusted Local Value	Net Gen. Tax Rate	Calc. Aid Pay Amount	Taxing Jurisdiction Type	Code	Description
FILE NO: FI 2344 *			DATE OF PURCHASE: 03/04/1994			GRANTOR: WENGER CORPORATION		
LEGAL DESCRIPTION: T15 R11-E S21 A P NO 3 MECAN				PARCEL NO: 1000151102360		CONTROL NO: 72330		
1.72	\$116,204.45	0.63394231	\$73,666.92					
				0	\$0.00	STAT	999999	STATE OF WISCONSIN
				0.00791850	\$583.33	CNTY	39	MARQUETTE COUNTY
				0.00144710	\$106.60	MUNI	39010	TOWN OF MECAN
				0.00776060	\$571.70	REG	393689	SCH D OF MONTELLO
				0.00094250	\$69.43	VTAE	000400	MADISON AREA VOCATIONAL TECH DIST
<b>Parcel Total:</b>					<b>\$1,331.06</b>			

LEGAL DESCRIPTION: T15 R11-E S21 A P NO 3 MECAN				PARCEL NO: 1000151102380		CONTROL NO: 72331		
6.24	\$421,575.41	0.63394231	\$267,254.49					
				0	\$0.00	STAT	999999	STATE OF WISCONSIN
				0.00791850	\$2,116.26	CNTY	39	MARQUETTE COUNTY
				0.00144710	\$386.74	MUNI	39010	TOWN OF MECAN
				0.00776060	\$2,074.07	REG	393689	SCH D OF MONTELLO
				0.00094250	\$251.87	VTAE	000400	MADISON AREA VOCATIONAL TECH DIST
<b>Parcel Total:</b>					<b>\$4,828.94</b>			

**File Number Total: \$6,160.00**

**Municipality Total: \$6,160.00**



# State of Wisconsin / Department of Natural Resources

Tony Evers , Governor

, Secretary

2/5/2025

## Chapter 70.114 - Aids Payment Worksheet For Tax Year 2024(Payment Year 2025) - Payment Due January 31, 2025

4022 of 7093

DETAIL FOR TOWN OF MONTELLO, MARQUETTE COUNTY

Acres	Est. Adjust. Purch. Price	Level of Assessment	Adjusted Local Value	Net Gen. Tax Rate	Calc. Aid Pay Amount	Taxing Jurisdiction Type	Code	Description
FILE NO: W 1409 *			DATE OF PURCHASE: 07/09/2010			GRANTOR: Wisconsin Dept. of Transport		
LEGAL DESCRIPTION: T15 R10-E S26 SWSE				PARCEL NO: 012-01415-0000		CONTROL NO: 116620		
40	\$286.86	0.55810809	\$160.10	0	\$0.00	STAT	999999	STATE OF WISCONSIN
				0.009021	\$1.44	CNTY	39	MARQUETTE COUNTY
				0.00075260	\$0.12	MUNI	39012	TOWN OF MONTELLO
				0.00884110	\$1.42	REG	393689	SCH D OF MONTELLO
				0.00107370	\$0.17	VTAE	000400	MADISON AREA VOCATIONAL TECH DIST
Parcel Total:					\$3.15			

LEGAL DESCRIPTION: T15 R10-E S26 SWSW				PARCEL NO: 012-01410-0000		CONTROL NO: 116621		
40	\$286.86	0.55810809	\$160.10	0	\$0.00	STAT	999999	STATE OF WISCONSIN
				0.009021	\$1.44	CNTY	39	MARQUETTE COUNTY
				0.00075260	\$0.12	MUNI	39012	TOWN OF MONTELLO
				0.00884110	\$1.42	REG	393689	SCH D OF MONTELLO
				0.00107370	\$0.17	VTAE	000400	MADISON AREA VOCATIONAL TECH DIST
Parcel Total:					\$3.15			



# State of Wisconsin / Department of Natural Resources

Tony Evers , Governor

, Secretary

2/5/2025

## Chapter 70.114 - Aids Payment Worksheet For Tax Year 2024(Payment Year 2025) - Payment Due January 31, 2025

4023 of 7093

LEGAL DESCRIPTION: T15 R10-E S26 SESW	PARCEL NO: 012-01411-0000	CONTROL NO: 116622
---------------------------------------	---------------------------	--------------------

40      \$286.86      0.55810809      \$160.10

0	\$0.00	STAT	999999	STATE OF WISCONSIN
0.009021	\$1.44	CNTY	39	MARQUETTE COUNTY
0.00075260	\$0.12	MUNI	39012	TOWN OF MONTELLO
0.00884110	\$1.42	REG	393689	SCH D OF MONTELLO
0.00107370	\$0.17	VTAE	000400	MADISON AREA VOCATIONAL TECH DIST

Parcel Total:      \$3.15

LEGAL DESCRIPTION: T15 R10-E S26 PT GV LT 5	PARCEL NO: 012-01412-0000	CONTROL NO: 116623
---	---------------------------	--------------------

10      \$71.72      0.55810809      \$40.02

0	\$0.00	STAT	999999	STATE OF WISCONSIN
0.009021	\$0.36	CNTY	39	MARQUETTE COUNTY
0.00075260	\$0.03	MUNI	39012	TOWN OF MONTELLO
0.00884110	\$0.35	REG	393689	SCH D OF MONTELLO
0.00107370	\$0.04	VTAE	000400	MADISON AREA VOCATIONAL TECH DIST

Parcel Total:      \$0.78

LEGAL DESCRIPTION: T15 R10-E S26 NWSW	PARCEL NO: 012-01409-0000	CONTROL NO: 116624
---------------------------------------	---------------------------	--------------------

40      \$286.86      0.55810809      \$160.10

0	\$0.00	STAT	999999	STATE OF WISCONSIN
0.009021	\$1.44	CNTY	39	MARQUETTE COUNTY
0.00075260	\$0.12	MUNI	39012	TOWN OF MONTELLO
0.00884110	\$1.42	REG	393689	SCH D OF MONTELLO
0.00107370	\$0.17	VTAE	000400	MADISON AREA VOCATIONAL TECH DIST

Parcel Total:      \$3.15



# State of Wisconsin / Department of Natural Resources

Tony Evers , Governor

, Secretary

2/5/2025

## Chapter 70.114 - Aids Payment Worksheet For Tax Year 2024(Payment Year 2025) - Payment Due January 31, 2025

4024 of 7093

LEGAL DESCRIPTION: T15 R10-E S26 PT OF NESW				PARCEL NO: 012-01408-0000				CONTROL NO: 116625	
33.8	\$242.40	0.55810809	\$135.28						
				0	\$0.00	STAT	999999	STATE OF WISCONSIN	
				0.009021	\$1.22	CNTY	39	MARQUETTE COUNTY	
				0.00075260	\$0.10	MUNI	39012	TOWN OF MONTELLO	
				0.00884110	\$1.20	REG	393689	SCH D OF MONTELLO	
				0.00107370	\$0.15	VTAE	000400	MADISON AREA VOCATIONAL TECH DIST	
Parcel Total:					\$2.67				

LEGAL DESCRIPTION: T15 R10-E S26 PT OF SWNW				PARCEL NO: 02-01401-0000				CONTROL NO: 116627	
9	\$64.54	0.55810809	\$36.02						
				0	\$0.00	STAT	999999	STATE OF WISCONSIN	
				0.009021	\$0.32	CNTY	39	MARQUETTE COUNTY	
				0.00075260	\$0.03	MUNI	39012	TOWN OF MONTELLO	
				0.00884110	\$0.32	REG	393689	SCH D OF MONTELLO	
				0.00107370	\$0.04	VTAE	000400	MADISON AREA VOCATIONAL TECH DIST	
Parcel Total:					\$0.71				

LEGAL DESCRIPTION: T15 R10-E S26 PT OF SENW				PARCEL NO: 012-01406-0000				CONTROL NO: 116628	
4.5	\$32.27	0.55810809	\$18.01						
				0	\$0.00	STAT	999999	STATE OF WISCONSIN	
				0.009021	\$0.16	CNTY	39	MARQUETTE COUNTY	
				0.00075260	\$0.01	MUNI	39012	TOWN OF MONTELLO	
				0.00884110	\$0.16	REG	393689	SCH D OF MONTELLO	
				0.00107370	\$0.02	VTAE	000400	MADISON AREA VOCATIONAL TECH DIST	
Parcel Total:					\$0.35				



# State of Wisconsin / Department of Natural Resources

Tony Evers , Governor

, Secretary

2/5/2025

## Chapter 70.114 - Aids Payment Worksheet For Tax Year 2024(Payment Year 2025) - Payment Due January 31, 2025

4025 of 7093

LEGAL DESCRIPTION: T15 R10-E S27 PT OF SWSE				PARCEL NO: 012-01483-0005				CONTROL NO: 116631	
12.7	\$91.08	0.55810809	\$50.83	0	\$0.00	STAT	999999	STATE OF WISCONSIN	
				0.009021	\$0.46	CNTY	39	MARQUETTE COUNTY	
				0.00075260	\$0.04	MUNI	39012	TOWN OF MONTELLO	
				0.00884110	\$0.45	REG	393689	SCH D OF MONTELLO	
				0.00107370	\$0.05	VTAE	000400	MADISON AREA VOCATIONAL TECH DIST	
Parcel Total:					\$1.00				

LEGAL DESCRIPTION: T15 R10-E S27 NESE				PARCEL NO: 012-01480-0000				CONTROL NO: 116632	
40	\$286.86	0.55810809	\$160.10	0	\$0.00	STAT	999999	STATE OF WISCONSIN	
				0.009021	\$1.44	CNTY	39	MARQUETTE COUNTY	
				0.00075260	\$0.12	MUNI	39012	TOWN OF MONTELLO	
				0.00884110	\$1.42	REG	393689	SCH D OF MONTELLO	
				0.00107370	\$0.17	VTAE	000400	MADISON AREA VOCATIONAL TECH DIST	
Parcel Total:					\$3.15				

LEGAL DESCRIPTION: T15 R10-E S27 PT OF NWSE				PARCEL NO: 012-01482-0000				CONTROL NO: 116633	
8.22	\$58.95	0.55810809	\$32.90	0	\$0.00	STAT	999999	STATE OF WISCONSIN	
				0.009021	\$0.30	CNTY	39	MARQUETTE COUNTY	
				0.00075260	\$0.02	MUNI	39012	TOWN OF MONTELLO	
				0.00884110	\$0.29	REG	393689	SCH D OF MONTELLO	
				0.00107370	\$0.04	VTAE	000400	MADISON AREA VOCATIONAL TECH DIST	
Parcel Total:					\$0.65				



# State of Wisconsin / Department of Natural Resources

Tony Evers , Governor

, Secretary

2/5/2025

## Chapter 70.114 - Aids Payment Worksheet For Tax Year 2024(Payment Year 2025) - Payment Due January 31, 2025

4026 of 7093

LEGAL DESCRIPTION: T15 R10-E S27 SESE				PARCEL NO: 012-01485-0000				CONTROL NO: 116634	
40	\$286.86	0.55810809	\$160.10						
				0	\$0.00	STAT	999999	STATE OF WISCONSIN	
				0.009021	\$1.44	CNTY	39	MARQUETTE COUNTY	
				0.00075260	\$0.12	MUNI	39012	TOWN OF MONTELLO	
				0.00884110	\$1.42	REG	393689	SCH D OF MONTELLO	
				0.00107370	\$0.17	VTAE	000400	MADISON AREA VOCATIONAL TECH DIST	
Parcel Total:					\$3.15				

LEGAL DESCRIPTION: T15 R10-E S27 PT OF SWNE				PARCEL NO: 012-01435-0000				CONTROL NO: 116635	
0.18	\$1.29	0.55810809	\$0.72						
				0	\$0.00	STAT	999999	STATE OF WISCONSIN	
				0.009021	\$0.01	CNTY	39	MARQUETTE COUNTY	
				0.00075260	\$0.00	MUNI	39012	TOWN OF MONTELLO	
				0.00884110	\$0.01	REG	393689	SCH D OF MONTELLO	
				0.00107370	\$0.00	VTAE	000400	MADISON AREA VOCATIONAL TECH DIST	
Parcel Total:					\$0.02				

LEGAL DESCRIPTION: T15 R10-E S27 PT GV LT 2				PARCEL NO: 012-01436-0000				CONTROL NO: 116636	
9.07	\$65.05	0.55810809	\$36.30						
				0	\$0.00	STAT	999999	STATE OF WISCONSIN	
				0.009021	\$0.33	CNTY	39	MARQUETTE COUNTY	
				0.00075260	\$0.03	MUNI	39012	TOWN OF MONTELLO	
				0.00884110	\$0.32	REG	393689	SCH D OF MONTELLO	
				0.00107370	\$0.04	VTAE	000400	MADISON AREA VOCATIONAL TECH DIST	
Parcel Total:					\$0.72				



# State of Wisconsin / Department of Natural Resources

Tony Evers , Governor

, Secretary

2/5/2025

## Chapter 70.114 - Aids Payment Worksheet For Tax Year 2024(Payment Year 2025) - Payment Due January 31, 2025

4027 of 7093

LEGAL DESCRIPTION: T15 R10-E S34 PT OF SENW				PARCEL NO: 012-01671-0000				CONTROL NO: 116637	
34.87	\$250.07	0.55810809	\$139.57						
				0	\$0.00	STAT	999999	STATE OF WISCONSIN	
				0.009021	\$1.26	CNTY	39	MARQUETTE COUNTY	
				0.00075260	\$0.11	MUNI	39012	TOWN OF MONTELLO	
				0.00884110	\$1.23	REG	393689	SCH D OF MONTELLO	
				0.00107370	\$0.15	VTAE	000400	MADISON AREA VOCATIONAL TECH DIST	
				Parcel Total:	\$2.75				

LEGAL DESCRIPTION: T15 R10-E S34 SESE				PARCEL NO: 012-01681-0000				CONTROL NO: 116639	
40	\$286.86	0.55810809	\$160.10						
				0	\$0.00	STAT	999999	STATE OF WISCONSIN	
				0.009021	\$1.44	CNTY	39	MARQUETTE COUNTY	
				0.00075260	\$0.12	MUNI	39012	TOWN OF MONTELLO	
				0.00884110	\$1.42	REG	393689	SCH D OF MONTELLO	
				0.00107370	\$0.17	VTAE	000400	MADISON AREA VOCATIONAL TECH DIST	
				Parcel Total:	\$3.15				

LEGAL DESCRIPTION: T15 R10-E S34 SWSE				PARCEL NO: 012-01680-0000				CONTROL NO: 116640	
40	\$286.86	0.55810809	\$160.10						
				0	\$0.00	STAT	999999	STATE OF WISCONSIN	
				0.009021	\$1.44	CNTY	39	MARQUETTE COUNTY	
				0.00075260	\$0.12	MUNI	39012	TOWN OF MONTELLO	
				0.00884110	\$1.42	REG	393689	SCH D OF MONTELLO	
				0.00107370	\$0.17	VTAE	000400	MADISON AREA VOCATIONAL TECH DIST	
				Parcel Total:	\$3.15				



# State of Wisconsin / Department of Natural Resources

Tony Evers , Governor

, Secretary

2/5/2025

## Chapter 70.114 - Aids Payment Worksheet For Tax Year 2024(Payment Year 2025) - Payment Due January 31, 2025

4028 of 7093

LEGAL DESCRIPTION: T15 R10-E S35 PT OF NWNW				PARCEL NO: 012-01691-0000				CONTROL NO: 116641	
30.25	\$216.94	0.55810809	\$121.08						
				0	\$0.00	STAT	999999	STATE OF WISCONSIN	
				0.009021	\$1.09	CNTY	39	MARQUETTE COUNTY	
				0.00075260	\$0.09	MUNI	39012	TOWN OF MONTELLO	
				0.00884110	\$1.07	REG	393689	SCH D OF MONTELLO	
				0.00107370	\$0.13	VTAE	000400	MADISON AREA VOCATIONAL TECH DIST	
				Parcel Total:	\$2.38				

LEGAL DESCRIPTION: T15 R10-E S35 PT OF NENW				PARCEL NO: 012-01689-0000				CONTROL NO: 116642	
36	\$258.17	0.55810809	\$144.09						
				0	\$0.00	STAT	999999	STATE OF WISCONSIN	
				0.009021	\$1.30	CNTY	39	MARQUETTE COUNTY	
				0.00075260	\$0.11	MUNI	39012	TOWN OF MONTELLO	
				0.00884110	\$1.27	REG	393689	SCH D OF MONTELLO	
				0.00107370	\$0.15	VTAE	000400	MADISON AREA VOCATIONAL TECH DIST	
				Parcel Total:	\$2.83				

LEGAL DESCRIPTION: T15 R10-E S35 SESW				PARCEL NO: 012-01699-0000				CONTROL NO: 116643	
40	\$286.86	0.55810809	\$160.10						
				0	\$0.00	STAT	999999	STATE OF WISCONSIN	
				0.009021	\$1.44	CNTY	39	MARQUETTE COUNTY	
				0.00075260	\$0.12	MUNI	39012	TOWN OF MONTELLO	
				0.00884110	\$1.42	REG	393689	SCH D OF MONTELLO	
				0.00107370	\$0.17	VTAE	000400	MADISON AREA VOCATIONAL TECH DIST	
				Parcel Total:	\$3.15				





# State of Wisconsin / Department of Natural Resources

Tony Evers , Governor

, Secretary

2/5/2025

## Chapter 70.114 - Aids Payment Worksheet For Tax Year 2024(Payment Year 2025) - Payment Due January 31, 2025

4029 of 7093

LEGAL DESCRIPTION: T15 R10-E S35 SWSW				PARCEL NO: 012-01698-0000				CONTROL NO: 116644	
40	\$286.86	0.55810809	\$160.10						
				0	\$0.00	STAT	999999	STATE OF WISCONSIN	
				0.009021	\$1.44	CNTY	39	MARQUETTE COUNTY	
				0.00075260	\$0.12	MUNI	39012	TOWN OF MONTELLO	
				0.00884110	\$1.42	REG	393689	SCH D OF MONTELLO	
				0.00107370	\$0.17	VTAE	000400	MADISON AREA VOCATIONAL TECH DIST	
				Parcel Total:	\$3.15				

LEGAL DESCRIPTION: T15 R10-E S35 SWSE				PARCEL NO: 012-01703-0000				CONTROL NO: 116645	
40	\$286.86	0.55810809	\$160.10						
				0	\$0.00	STAT	999999	STATE OF WISCONSIN	
				0.009021	\$1.44	CNTY	39	MARQUETTE COUNTY	
				0.00075260	\$0.12	MUNI	39012	TOWN OF MONTELLO	
				0.00884110	\$1.42	REG	393689	SCH D OF MONTELLO	
				0.00107370	\$0.17	VTAE	000400	MADISON AREA VOCATIONAL TECH DIST	
				Parcel Total:	\$3.15				

LEGAL DESCRIPTION: T15 R10-E S34 PT OF SWNW				PARCEL NO:				CONTROL NO: 121700	
1.2	\$8.61	0.55810809	\$4.80						
				0	\$0.00	STAT	999999	STATE OF WISCONSIN	
				0.009021	\$0.04	CNTY	39	MARQUETTE COUNTY	
				0.00075260	\$0.00	MUNI	39012	TOWN OF MONTELLO	
				0.00884110	\$0.04	REG	393689	SCH D OF MONTELLO	
				0.00107370	\$0.01	VTAE	000400	MADISON AREA VOCATIONAL TECH DIST	
				Parcel Total:	\$0.09				



# State of Wisconsin / Department of Natural Resources

Tony Evers , Governor

, Secretary

2/5/2025

## Chapter 70.114 - Aids Payment Worksheet For Tax Year 2024(Payment Year 2025) - Payment Due January 31, 2025

4030 of 7093

File Number Total: \$49.60

FILE NO: W 1554 \*      DATE OF PURCHASE: 06/09/2004      GRANTOR: LEE J FOERSTER

LEGAL DESCRIPTION: T15 R10-E S26 GOV LOT 1 CSM 2239      PARCEL NO: 012-01404      CONTROL NO: 91422

1.8      \$7,244.16      0.55810809      \$4,043.02

0      \$0.00      STAT      999999      STATE OF WISCONSIN

0.009021      \$36.47      CNTY      39      MARQUETTE COUNTY

0.00075260      \$3.04      MUNI      39012      TOWN OF MONTELLO

0.00884110      \$35.74      REG      393689      SCH D OF MONTELLO

0.00107370      \$4.34      VTAE      000400      MADISON AREA VOCATIONAL TECH DIST

Parcel Total: \$79.59

LEGAL DESCRIPTION: T15 R10-E S26 GOV LOT 2 CSM 2239      PARCEL NO: 012-01404      CONTROL NO: 91423

42      \$169,074.01      0.55810809      \$94,361.57

0      \$0.00      STAT      999999      STATE OF WISCONSIN

0.009021      \$851.23      CNTY      39      MARQUETTE COUNTY

0.00075260      \$71.01      MUNI      39012      TOWN OF MONTELLO

0.00884110      \$834.26      REG      393689      SCH D OF MONTELLO

0.00107370      \$101.32      VTAE      000400      MADISON AREA VOCATIONAL TECH DIST

Parcel Total: \$1,857.82

File Number Total: \$1,937.41

Municipality Total: \$1,987.01



# State of Wisconsin / Department of Natural Resources

Tony Evers , Governor

, Secretary

2/5/2025

## Chapter 70.114 - Aids Payment Worksheet For Tax Year 2024(Payment Year 2025) - Payment Due January 31, 2025

4031 of 7093

DETAIL FOR TOWN OF NESHKORO, MARQUETTE COUNTY

Acres	Est. Adjust. Purch. Price	Level of Assessment	Adjusted Local Value	Net Gen. Tax Rate	Calc. Aid Pay Amount	Taxing Jurisdiction Type	Code	Description
FILE NO: W 1126 *			DATE OF PURCHASE: 12/05/1994			GRANTOR: EDWIN E REETZ ET AL		
LEGAL DESCRIPTION: T17 R11-E S15 NENE				PARCEL NO: 16151711110000		CONTROL NO: 74438		
40	\$65,104.37	0.55115839	\$35,882.82					
				0	\$0.00	STAT	999999	STATE OF WISCONSIN
				0.00918050	\$329.42	CNTY	39	MARQUETTE COUNTY
				0.00246460	\$88.44	MUNI	39016	TOWN OF NESHKORO
				0.008717	\$312.79	REG	244606	SCH D OF PRINCETON
				0.00094880	\$34.05	VTAE	001000	MORAINES PARK VTAE DISTRICT
Parcel Total:					\$764.70			

LEGAL DESCRIPTION: T17 R11-E S15 SENE				PARCEL NO: 16151711140000		CONTROL NO: 74439		
40	\$71,022.95	0.55115839	\$39,144.89					
				0	\$0.00	STAT	999999	STATE OF WISCONSIN
				0.00918050	\$359.37	CNTY	39	MARQUETTE COUNTY
				0.00246460	\$96.48	MUNI	39016	TOWN OF NESHKORO
				0.008717	\$341.22	REG	244606	SCH D OF PRINCETON
				0.00094880	\$37.14	VTAE	001000	MORAINES PARK VTAE DISTRICT
Parcel Total:					\$834.21			



# State of Wisconsin / Department of Natural Resources

Tony Evers , Governor

, Secretary

2/5/2025

## Chapter 70.114 - Aids Payment Worksheet For Tax Year 2024(Payment Year 2025) - Payment Due January 31, 2025

4032 of 7093

LEGAL DESCRIPTION: T17 R11-E S15 PT OF NESE	PARCEL NO: 16151711410300	CONTROL NO: 74440
---	---------------------------	-------------------

11	\$19,369.89	0.55115839	\$10,675.88
----	-------------	------------	-------------

0	\$0.00	STAT	999999	STATE OF WISCONSIN
0.00918050	\$98.01	CNTY	39	MARQUETTE COUNTY
0.00246460	\$26.31	MUNI	39016	TOWN OF NESHKORO
0.008717	\$93.06	REG	244606	SCH D OF PRINCETON
0.00094880	\$10.13	VTAE	001000	MORAINES PARK VTAE DISTRICT

Parcel Total:	\$227.51
---------------	----------

LEGAL DESCRIPTION: T17 R11-E S15 PT OF NWSE	PARCEL NO: 16151711420100	CONTROL NO: 74441
---	---------------------------	-------------------

7.13	\$9,146.89	0.55115839	\$5,041.39
------	------------	------------	------------

0	\$0.00	STAT	999999	STATE OF WISCONSIN
0.00918050	\$46.28	CNTY	39	MARQUETTE COUNTY
0.00246460	\$12.43	MUNI	39016	TOWN OF NESHKORO
0.008717	\$43.95	REG	244606	SCH D OF PRINCETON
0.00094880	\$4.78	VTAE	001000	MORAINES PARK VTAE DISTRICT

Parcel Total:	\$107.44
---------------	----------

File Number Total:	\$1,933.86
--------------------	------------



# State of Wisconsin / Department of Natural Resources

Tony Evers , Governor

, Secretary

2/5/2025

## Chapter 70.114 - Aids Payment Worksheet For Tax Year 2024(Payment Year 2025) - Payment Due January 31, 2025

4033 of 7093

FILE NO: W 1385 *				DATE OF PURCHASE: 08/25/2000				GRANTOR: PONDEROSA PARTNERSHIP			
LEGAL DESCRIPTION: T17 R11-E S03 SESE				PARCEL NO: 16-03-17-11-44-000				CONTROL NO: 84521			
40	\$97,957.99	0.55115839	\$53,990.37								
				0	\$0.00	STAT	999999	STATE OF WISCONSIN			
				0.00918050	\$495.66	CNTY	39	MARQUETTE COUNTY			
				0.00246460	\$133.07	MUNI	39016	TOWN OF NESHKORO			
				0.01061060	\$572.87	REG	396335	SCH D OF WESTFIELD			
				0.00109270	\$58.99	VTAE	000400	MADISON AREA VOCATIONAL TECH DIST			
Parcel Total:					\$1,260.59						

LEGAL DESCRIPTION: T17 R11-E S03 SWSE				PARCEL NO: 16-03-17-11-43-000				CONTROL NO: 84522			
40	\$97,957.99	0.55115839	\$53,990.37								
				0	\$0.00	STAT	999999	STATE OF WISCONSIN			
				0.00918050	\$495.66	CNTY	39	MARQUETTE COUNTY			
				0.00246460	\$133.07	MUNI	39016	TOWN OF NESHKORO			
				0.01061060	\$572.87	REG	396335	SCH D OF WESTFIELD			
				0.00109270	\$58.99	VTAE	000400	MADISON AREA VOCATIONAL TECH DIST			
Parcel Total:					\$1,260.59						



# State of Wisconsin / Department of Natural Resources

Tony Evers , Governor

, Secretary

2/5/2025

## Chapter 70.114 - Aids Payment Worksheet For Tax Year 2024(Payment Year 2025) - Payment Due January 31, 2025

4034 of 7093

LEGAL DESCRIPTION: T17 R11-E S03 PT OF SESW      PARCEL NO: 16-03-17-11-34-010      CONTROL NO: 84523

32      \$75,081.56      0.55115839      \$41,381.83

0	\$0.00	STAT	999999	STATE OF WISCONSIN
0.00918050	\$379.91	CNTY	39	MARQUETTE COUNTY
0.00246460	\$101.99	MUNI	39016	TOWN OF NESHKORO
0.01061060	\$439.09	REG	396335	SCH D OF WESTFIELD
0.00109270	\$45.22	VTAE	000400	MADISON AREA VOCATIONAL TECH DIST

Parcel Total:      \$966.21

LEGAL DESCRIPTION: T17 R11-E S03 PT OF SWSW      PARCEL NO: 16-03-17-11-33-010      CONTROL NO: 84524

15.6      \$17,010.68      0.55115839      \$9,375.58

0	\$0.00	STAT	999999	STATE OF WISCONSIN
0.00918050	\$86.07	CNTY	39	MARQUETTE COUNTY
0.00246460	\$23.11	MUNI	39016	TOWN OF NESHKORO
0.01061060	\$99.48	REG	396335	SCH D OF WESTFIELD
0.00109270	\$10.24	VTAE	000400	MADISON AREA VOCATIONAL TECH DIST

Parcel Total:      \$218.90

LEGAL DESCRIPTION: T17 R11-E S10 NENE      PARCEL NO: 16-10-17-11-11-000      CONTROL NO: 84525

40      \$85,639.90      0.55115839      \$47,201.15

0	\$0.00	STAT	999999	STATE OF WISCONSIN
0.00918050	\$433.33	CNTY	39	MARQUETTE COUNTY
0.00246460	\$116.33	MUNI	39016	TOWN OF NESHKORO
0.01061060	\$500.83	REG	396335	SCH D OF WESTFIELD
0.00109270	\$51.57	VTAE	000400	MADISON AREA VOCATIONAL TECH DIST

Parcel Total:      \$1,102.06



# State of Wisconsin / Department of Natural Resources

Tony Evers , Governor

, Secretary

2/5/2025

## Chapter 70.114 - Aids Payment Worksheet For Tax Year 2024(Payment Year 2025) - Payment Due January 31, 2025

4035 of 7093

LEGAL DESCRIPTION: T17 R11-E S10 NWNE	PARCEL NO: 16-10-17-11-12-000	CONTROL NO: 84526
---------------------------------------	-------------------------------	-------------------

40	\$85,639.90	0.55115839	\$47,201.15	
----	-------------	------------	-------------	--

0	\$0.00	STAT	999999	STATE OF WISCONSIN
0.00918050	\$433.33	CNTY	39	MARQUETTE COUNTY
0.00246460	\$116.33	MUNI	39016	TOWN OF NESHKORO
0.01061060	\$500.83	REG	396335	SCH D OF WESTFIELD
0.00109270	\$51.57	VTAE	000400	MADISON AREA VOCATIONAL TECH DIST

Parcel Total:	\$1,102.06
---------------	------------

LEGAL DESCRIPTION: T17 R11-E S10 SENE	PARCEL NO: 16-10-17-11-14-000	CONTROL NO: 84528
---------------------------------------	-------------------------------	-------------------

40	\$91,506.37	0.55115839	\$50,434.51	
----	-------------	------------	-------------	--

0	\$0.00	STAT	999999	STATE OF WISCONSIN
0.00918050	\$463.01	CNTY	39	MARQUETTE COUNTY
0.00246460	\$124.30	MUNI	39016	TOWN OF NESHKORO
0.01061060	\$535.14	REG	396335	SCH D OF WESTFIELD
0.00109270	\$55.11	VTAE	000400	MADISON AREA VOCATIONAL TECH DIST

Parcel Total:	\$1,177.56
---------------	------------

LEGAL DESCRIPTION: T17 R11-E S10 SWNE	PARCEL NO: 16-10-17-11-13-000	CONTROL NO: 84529
---------------------------------------	-------------------------------	-------------------

40	\$76,254.72	0.55115839	\$42,028.43	
----	-------------	------------	-------------	--

0	\$0.00	STAT	999999	STATE OF WISCONSIN
0.00918050	\$385.84	CNTY	39	MARQUETTE COUNTY
0.00246460	\$103.58	MUNI	39016	TOWN OF NESHKORO
0.01061060	\$445.95	REG	396335	SCH D OF WESTFIELD
0.00109270	\$45.92	VTAE	000400	MADISON AREA VOCATIONAL TECH DIST

Parcel Total:	\$981.29
---------------	----------



# State of Wisconsin / Department of Natural Resources

Tony Evers , Governor

, Secretary

2/5/2025

## Chapter 70.114 - Aids Payment Worksheet For Tax Year 2024(Payment Year 2025) - Payment Due January 31, 2025

4036 of 7093

LEGAL DESCRIPTION: T17 R11-E S10 NENW	PARCEL NO: 16-10-17-11-21-000	CONTROL NO: 84530
---------------------------------------	-------------------------------	-------------------

40	\$95,611.68	0.55115839	\$52,697.18	
----	-------------	------------	-------------	--

0	\$0.00	STAT	999999	STATE OF WISCONSIN
0.00918050	\$483.79	CNTY	39	MARQUETTE COUNTY
0.00246460	\$129.88	MUNI	39016	TOWN OF NESHKORO
0.01061060	\$559.15	REG	396335	SCH D OF WESTFIELD
0.00109270	\$57.58	VTAE	000400	MADISON AREA VOCATIONAL TECH DIST

Parcel Total:	\$1,230.40
---------------	------------

LEGAL DESCRIPTION: T17 R11-E S10 NWNW	PARCEL NO: 16-10-17-11-22-000	CONTROL NO: 84531
---------------------------------------	-------------------------------	-------------------

40	\$98,544.56	0.55115839	\$54,313.66	
----	-------------	------------	-------------	--

0	\$0.00	STAT	999999	STATE OF WISCONSIN
0.00918050	\$498.63	CNTY	39	MARQUETTE COUNTY
0.00246460	\$133.86	MUNI	39016	TOWN OF NESHKORO
0.01061060	\$576.30	REG	396335	SCH D OF WESTFIELD
0.00109270	\$59.35	VTAE	000400	MADISON AREA VOCATIONAL TECH DIST

Parcel Total:	\$1,268.14
---------------	------------

LEGAL DESCRIPTION: T17 R11-E S10 NESE	PARCEL NO: 16-10-17-11-41-000	CONTROL NO: 84532
---------------------------------------	-------------------------------	-------------------

40	\$90,919.09	0.55115839	\$50,110.82	
----	-------------	------------	-------------	--

0	\$0.00	STAT	999999	STATE OF WISCONSIN
0.00918050	\$460.04	CNTY	39	MARQUETTE COUNTY
0.00246460	\$123.51	MUNI	39016	TOWN OF NESHKORO
0.01061060	\$531.71	REG	396335	SCH D OF WESTFIELD
0.00109270	\$54.75	VTAE	000400	MADISON AREA VOCATIONAL TECH DIST

Parcel Total:	\$1,170.01
---------------	------------





# State of Wisconsin / Department of Natural Resources

Tony Evers , Governor

, Secretary

2/5/2025

## Chapter 70.114 - Aids Payment Worksheet For Tax Year 2024(Payment Year 2025) - Payment Due January 31, 2025

4037 of 7093

LEGAL DESCRIPTION: T17 R11-E S10 NWSE      PARCEL NO: 16-10-17-11-42-000      CONTROL NO: 84533

40      \$90,919.09      0.55115839      \$50,110.82

0      \$0.00      STAT      999999      STATE OF WISCONSIN

0.00918050      \$460.04      CNTY      39      MARQUETTE COUNTY

0.00246460      \$123.51      MUNI      39016      TOWN OF NESHKORO

0.01061060      \$531.71      REG      396335      SCH D OF WESTFIELD

0.00109270      \$54.75      VTAE      000400      MADISON AREA VOCATIONAL TECH DIST

Parcel Total:      \$1,170.01

File Number Total:      \$12,907.82

FILE NO: W 1595 A      DATE OF PURCHASE: 03/30/2005      GRANTOR: TIMOTHY J NORTH

LEGAL DESCRIPTION: T17 R11-E S03 PT OF SENE      PARCEL NO: 016-00281-005      CONTROL NO: 93318

39.5      \$76,132.66      0.55115839      \$41,961.15

0      \$0.00      STAT      999999      STATE OF WISCONSIN

0.00918050      \$385.22      CNTY      39      MARQUETTE COUNTY

0.00246460      \$103.42      MUNI      39016      TOWN OF NESHKORO

0.01061060      \$445.23      REG      396335      SCH D OF WESTFIELD

0.00109270      \$45.85      VTAE      000400      MADISON AREA VOCATIONAL TECH DIST

Parcel Total:      \$979.72



# State of Wisconsin / Department of Natural Resources

Tony Evers , Governor

, Secretary

2/5/2025

## Chapter 70.114 - Aids Payment Worksheet For Tax Year 2024(Payment Year 2025) - Payment Due January 31, 2025

4038 of 7093

LEGAL DESCRIPTION: T17 R11-E S03 PT OF NESE	PARCEL NO: 093319	CONTROL NO: 93319
---	-------------------	-------------------

38.52	\$100,678.63	0.55115839	\$55,489.87
-------	--------------	------------	-------------

0	\$0.00	STAT	999999	STATE OF WISCONSIN
0.00918050	\$509.42	CNTY	39	MARQUETTE COUNTY
0.00246460	\$136.76	MUNI	39016	TOWN OF NESHKORO
0.01061060	\$588.78	REG	396335	SCH D OF WESTFIELD
0.00109270	\$60.63	VTAE	000400	MADISON AREA VOCATIONAL TECH DIST

Parcel Total:	\$1,295.59
---------------	------------

LEGAL DESCRIPTION: T17 R11-E S03 PT OF NWSE	PARCEL NO: 016-00287-0010	CONTROL NO: 93320
---	---------------------------	-------------------

15.73	\$35,778.18	0.55115839	\$19,719.44
-------	-------------	------------	-------------

0	\$0.00	STAT	999999	STATE OF WISCONSIN
0.00918050	\$181.03	CNTY	39	MARQUETTE COUNTY
0.00246460	\$48.60	MUNI	39016	TOWN OF NESHKORO
0.01061060	\$209.24	REG	396335	SCH D OF WESTFIELD
0.00109270	\$21.55	VTAE	000400	MADISON AREA VOCATIONAL TECH DIST

Parcel Total:	\$460.42
---------------	----------

File Number Total:	\$2,735.73
--------------------	------------



# State of Wisconsin / Department of Natural Resources

Tony Evers , Governor

, Secretary

2/5/2025

## Chapter 70.114 - Aids Payment Worksheet For Tax Year 2024(Payment Year 2025) - Payment Due January 31, 2025

4039 of 7093

FILE NO: WM 60398 *	DATE OF PURCHASE: 09/15/2016	GRANTOR:
LEGAL DESCRIPTION: T17 R11-E S15 PT OF SESE	PARCEL NO: 016-00542-0000	CONTROL NO: 132774

28.57	\$50,453.95	0.55115839	\$27,808.12
-------	-------------	------------	-------------

0	\$0.00	STAT	999999	STATE OF WISCONSIN
0.00918050	\$255.29	CNTY	39	MARQUETTE COUNTY
0.00246460	\$68.54	MUNI	39016	TOWN OF NESHKORO
0.008717	\$242.40	REG	244606	SCH D OF PRINCETON
0.00094880	\$26.38	VTAE	001000	MORAINES PARK VTAE DISTRICT

Parcel Total:	\$592.61
---------------	----------

File Number Total:	\$592.61
--------------------	----------

Municipality Total:	\$18,170.02
---------------------	-------------



# State of Wisconsin / Department of Natural Resources

Tony Evers , Governor

, Secretary

2/5/2025

## Chapter 70.114 - Aids Payment Worksheet For Tax Year 2024(Payment Year 2025) - Payment Due January 31, 2025

4040 of 7093

DETAIL FOR TOWN OF NEWTON, MARQUETTE COUNTY

Acres	Est. Adjust. Purch. Price	Level of Assessment	Adjusted Local Value	Net Gen. Tax Rate	Calc. Aid Pay Amount	Taxing Jurisdiction Type	Code	Description
FILE NO: FI 2231 *			DATE OF PURCHASE: 04/16/1992			GRANTOR: WILLIAM MCCORMICK		
LEGAL DESCRIPTION: T17 R09-E S29 NESW				PARCEL NO: 29-17-09-310000		CONTROL NO: 70107		
40	\$105,140.12	0.87125550	\$91,603.91					
				0	\$0.00	STAT	999999	STATE OF WISCONSIN
				0.00565570	\$518.09	CNTY	39	MARQUETTE COUNTY
				0.00143680	\$131.62	MUNI	39018	TOWN OF NEWTON
				0.00653680	\$598.80	REG	396335	SCH D OF WESTFIELD
				0.00067320	\$61.66	VTAE	000400	MADISON AREA VOCATIONAL TECH DIST
Parcel Total:					\$1,310.17			

LEGAL DESCRIPTION: T17 R09-E S29 PT OF NWSW				PARCEL NO: 29-17-09-320200		CONTROL NO: 70108		
2	\$5,751.32	0.87125550	\$5,010.87					
				0	\$0.00	STAT	999999	STATE OF WISCONSIN
				0.00565570	\$28.34	CNTY	39	MARQUETTE COUNTY
				0.00143680	\$7.20	MUNI	39018	TOWN OF NEWTON
				0.00653680	\$32.76	REG	396335	SCH D OF WESTFIELD
				0.00067320	\$3.37	VTAE	000400	MADISON AREA VOCATIONAL TECH DIST
Parcel Total:					\$71.67			



# State of Wisconsin / Department of Natural Resources

Tony Evers , Governor

, Secretary

2/5/2025

## Chapter 70.114 - Aids Payment Worksheet For Tax Year 2024(Payment Year 2025) - Payment Due January 31, 2025

4041 of 7093

LEGAL DESCRIPTION: T17 R09-E S29 PT OF SESW	PARCEL NO: 29-17-09-340100	CONTROL NO: 70109
---	----------------------------	-------------------

35	\$143,621.10	0.87125550	\$125,130.67
----	--------------	------------	--------------

0	\$0.00	STAT	999999	STATE OF WISCONSIN
0.00565570	\$707.71	CNTY	39	MARQUETTE COUNTY
0.00143680	\$179.79	MUNI	39018	TOWN OF NEWTON
0.00653680	\$817.95	REG	396335	SCH D OF WESTFIELD
0.00067320	\$84.23	VTAE	000400	MADISON AREA VOCATIONAL TECH DIST

Parcel Total:	\$1,789.68
---------------	------------

File Number Total:	\$3,171.52
--------------------	------------

FILE NO: FI 2546 *	DATE OF PURCHASE: 06/13/1997	GRANTOR: EDWARD FLOETER ESTATE
--------------------	------------------------------	--------------------------------

LEGAL DESCRIPTION: T17 R09-E S17 NENW	PARCEL NO: 09-2100	CONTROL NO: 78717
---------------------------------------	--------------------	-------------------

40	\$134,140.93	0.87125550	\$116,871.02
----	--------------	------------	--------------

0	\$0.00	STAT	999999	STATE OF WISCONSIN
0.00565570	\$660.99	CNTY	39	MARQUETTE COUNTY
0.00143680	\$167.92	MUNI	39018	TOWN OF NEWTON
0.00653680	\$763.96	REG	396335	SCH D OF WESTFIELD
0.00067320	\$78.67	VTAE	000400	MADISON AREA VOCATIONAL TECH DIST

Parcel Total:	\$1,671.54
---------------	------------



# State of Wisconsin / Department of Natural Resources

Tony Evers , Governor

, Secretary

2/5/2025

## Chapter 70.114 - Aids Payment Worksheet For Tax Year 2024(Payment Year 2025) - Payment Due January 31, 2025

4042 of 7093

LEGAL DESCRIPTION: T17 R09-E S17 SENW	PARCEL NO: 09-2400	CONTROL NO: 78718
---------------------------------------	--------------------	-------------------

40	\$159,450.54	0.87125550	\$138,922.16
----	--------------	------------	--------------

0	\$0.00	STAT	999999	STATE OF WISCONSIN
0.00565570	\$785.71	CNTY	39	MARQUETTE COUNTY
0.00143680	\$199.60	MUNI	39018	TOWN OF NEWTON
0.00653680	\$908.11	REG	396335	SCH D OF WESTFIELD
0.00067320	\$93.52	VTAE	000400	MADISON AREA VOCATIONAL TECH DIST

Parcel Total:	\$1,986.94
---------------	------------

File Number Total:	\$3,658.48
--------------------	------------

FILE NO: FI 2638 *	DATE OF PURCHASE: 02/01/2000	GRANTOR: WESLEY SLATTER
--------------------	------------------------------	-------------------------

LEGAL DESCRIPTION: T17 R09-E S11 PT OF SWSW	PARCEL NO: 18-369-0000	CONTROL NO: 83679
---	------------------------	-------------------

7.6	\$35,636.33	0.87125550	\$31,048.35
-----	-------------	------------	-------------

0	\$0.00	STAT	999999	STATE OF WISCONSIN
0.00565570	\$175.60	CNTY	39	MARQUETTE COUNTY
0.00143680	\$44.61	MUNI	39018	TOWN OF NEWTON
0.00653680	\$202.96	REG	396335	SCH D OF WESTFIELD
0.00067320	\$20.90	VTAE	000400	MADISON AREA VOCATIONAL TECH DIST

Parcel Total:	\$444.07
---------------	----------

File Number Total:	\$444.07
--------------------	----------



# State of Wisconsin / Department of Natural Resources

Tony Evers , Governor

, Secretary

2/5/2025

## Chapter 70.114 - Aids Payment Worksheet For Tax Year 2024(Payment Year 2025) - Payment Due January 31, 2025

4043 of 7093

FILE NO: FI 2660 *				DATE OF PURCHASE: 07/18/2001				GRANTOR: JOHN GROSKREUTZ			
LEGAL DESCRIPTION: T17 R09-E S08 PT OF NWSW				PARCEL NO: PT 1808170932000				CONTROL NO: 86521			
0.56	\$1,477.84	0.87125550	\$1,287.58								
				0	\$0.00	STAT	999999	STATE OF WISCONSIN			
				0.00565570	\$7.28	CNTY	39	MARQUETTE COUNTY			
				0.00143680	\$1.85	MUNI	39018	TOWN OF NEWTON			
				0.00653680	\$8.42	REG	396335	SCH D OF WESTFIELD			
				0.00067320	\$0.87	VTAE	000400	MADISON AREA VOCATIONAL TECH DIST			
				Parcel Total:	\$18.42						

LEGAL DESCRIPTION: T17 R09-E S08 PT OF NESW				PARCEL NO: 18-295-0000				CONTROL NO: 86522			
0.58	\$1,529.40	0.87125550	\$1,332.49								
				0	\$0.00	STAT	999999	STATE OF WISCONSIN			
				0.00565570	\$7.54	CNTY	39	MARQUETTE COUNTY			
				0.00143680	\$1.91	MUNI	39018	TOWN OF NEWTON			
				0.00653680	\$8.71	REG	396335	SCH D OF WESTFIELD			
				0.00067320	\$0.90	VTAE	000400	MADISON AREA VOCATIONAL TECH DIST			
				Parcel Total:	\$19.06						

				File Number Total:	\$37.48						
--	--	--	--	--------------------	---------	--	--	--	--	--	--



# State of Wisconsin / Department of Natural Resources

Tony Evers , Governor

, Secretary

2/5/2025

## Chapter 70.114 - Aids Payment Worksheet For Tax Year 2024(Payment Year 2025) - Payment Due January 31, 2025

4044 of 7093

FILE NO: FI 2754 *				DATE OF PURCHASE: 12/26/2002				GRANTOR: JILL M SIEVERT			
LEGAL DESCRIPTION: T17 R09-E S07 P LT1-CSM2670				PARCEL NO: 18-07-17-09-14080				CONTROL NO: 87368			
0.72	\$8,093.76	0.87125550	\$7,051.73								
				0	\$0.00	STAT	999999	STATE OF WISCONSIN			
				0.00565570	\$39.88	CNTY	39	MARQUETTE COUNTY			
				0.00143680	\$10.13	MUNI	39018	TOWN OF NEWTON			
				0.00653680	\$46.10	REG	396335	SCH D OF WESTFIELD			
				0.00067320	\$4.75	VTAE	000400	MADISON AREA VOCATIONAL TECH DIST			
Parcel Total:					\$100.86						

LEGAL DESCRIPTION: T17 R09-E S07 P LT1-CSM2670				PARCEL NO: 18-07-17-09-14080				CONTROL NO: 87369			
1.91	\$21,470.17	0.87125550	\$18,706.00								
				0	\$0.00	STAT	999999	STATE OF WISCONSIN			
				0.00565570	\$105.80	CNTY	39	MARQUETTE COUNTY			
				0.00143680	\$26.88	MUNI	39018	TOWN OF NEWTON			
				0.00653680	\$122.28	REG	396335	SCH D OF WESTFIELD			
				0.00067320	\$12.59	VTAE	000400	MADISON AREA VOCATIONAL TECH DIST			
Parcel Total:					\$267.55						

File Number Total:					\$368.41						
--------------------	--	--	--	--	----------	--	--	--	--	--	--





# State of Wisconsin / Department of Natural Resources

Tony Evers , Governor

, Secretary

2/5/2025

## Chapter 70.114 - Aids Payment Worksheet For Tax Year 2024(Payment Year 2025) - Payment Due January 31, 2025

4045 of 7093

FILE NO: FI 2756 *	DATE OF PURCHASE: 12/27/2002	GRANTOR: EDWARD W LANGE
LEGAL DESCRIPTION: T17 R09-E S02 PT OF SESW	PARCEL NO: 18-02-17-09-34010	CONTROL NO: 87354
0.85	\$4,508.92	0.87125550 \$3,928.42
	0	\$0.00 STAT 999999 STATE OF WISCONSIN
	0.00565570	\$22.22 CNTY 39 MARQUETTE COUNTY
	0.00143680	\$5.64 MUNI 39018 TOWN OF NEWTON
	0.00653680	\$25.68 REG 396335 SCH D OF WESTFIELD
	0.00067320	\$2.64 VTAE 000400 MADISON AREA VOCATIONAL TECH DIST
Parcel Total:		\$56.18

LEGAL DESCRIPTION: T17 R09-E S02 PT OF NESW	PARCEL NO: 18-02-17-09-31010	CONTROL NO: 87355
35.78	\$189,768.32	0.87125550 \$165,336.69
	0	\$0.00 STAT 999999 STATE OF WISCONSIN
	0.00565570	\$935.10 CNTY 39 MARQUETTE COUNTY
	0.00143680	\$237.56 MUNI 39018 TOWN OF NEWTON
	0.00653680	\$1,080.77 REG 396335 SCH D OF WESTFIELD
	0.00067320	\$111.30 VTAE 000400 MADISON AREA VOCATIONAL TECH DIST
Parcel Total:		\$2,364.73

File Number Total:	\$2,420.91
--------------------	------------



# State of Wisconsin / Department of Natural Resources

Tony Evers , Governor

, Secretary

2/5/2025

## Chapter 70.114 - Aids Payment Worksheet For Tax Year 2024(Payment Year 2025) - Payment Due January 31, 2025

4046 of 7093

FILE NO: FI 2766 *				DATE OF PURCHASE: 08/25/2003				GRANTOR: STOKES LIVING TRUST			
LEGAL DESCRIPTION: T17 R09-E S29 PT OF SESW				PARCEL NO: 018-00834-0000				CONTROL NO: 89515			
5	\$24,716.05	0.87125550	\$21,533.99								
				0	\$0.00	STAT	999999	STATE OF WISCONSIN			
				0.00565570	\$121.79	CNTY	39	MARQUETTE COUNTY			
				0.00143680	\$30.94	MUNI	39018	TOWN OF NEWTON			
				0.00653680	\$140.76	REG	396335	SCH D OF WESTFIELD			
				0.00067320	\$14.50	VTAE	000400	MADISON AREA VOCATIONAL TECH DIST			
Parcel Total:					\$307.99						

LEGAL DESCRIPTION: T17 R09-E S29 PT OF SWSE				PARCEL NO: 018-00839-0000				CONTROL NO: 89516			
32.5	\$145,438.97	0.87125550	\$126,714.50								
				0	\$0.00	STAT	999999	STATE OF WISCONSIN			
				0.00565570	\$716.66	CNTY	39	MARQUETTE COUNTY			
				0.00143680	\$182.06	MUNI	39018	TOWN OF NEWTON			
				0.00653680	\$828.31	REG	396335	SCH D OF WESTFIELD			
				0.00067320	\$85.30	VTAE	000400	MADISON AREA VOCATIONAL TECH DIST			
Parcel Total:					\$1,812.33						

File Number Total:					\$2,120.32						
--------------------	--	--	--	--	------------	--	--	--	--	--	--



# State of Wisconsin / Department of Natural Resources

Tony Evers , Governor

, Secretary

2/5/2025

## Chapter 70.114 - Aids Payment Worksheet For Tax Year 2024(Payment Year 2025) - Payment Due January 31, 2025

4047 of 7093

FILE NO: FM 10367 *				DATE OF PURCHASE: 08/18/2016				GRANTOR: Chizuco Coleman			
LEGAL DESCRIPTION: T17 R09-E S11 SESE				PARCEL NO: 018-00374-0000				CONTROL NO: 131567			
40	\$30,052.15	0.87125550	\$26,183.10								
				0	\$0.00	STAT	999999	STATE OF WISCONSIN			
				0.00565570	\$148.08	CNTY	39	MARQUETTE COUNTY			
				0.00143680	\$37.62	MUNI	39018	TOWN OF NEWTON			
				0.00653680	\$171.15	REG	396335	SCH D OF WESTFIELD			
				0.00067320	\$17.63	VTAE	000400	MADISON AREA VOCATIONAL TECH DIST			
Parcel Total:					\$374.48						

LEGAL DESCRIPTION: T17 R09-E S11 PT OF NESE				PARCEL NO: 018-00371-0000				CONTROL NO: 131568			
20.5	\$23,738.22	0.87125550	\$20,682.05								
				0	\$0.00	STAT	999999	STATE OF WISCONSIN			
				0.00565570	\$116.97	CNTY	39	MARQUETTE COUNTY			
				0.00143680	\$29.72	MUNI	39018	TOWN OF NEWTON			
				0.00653680	\$135.19	REG	396335	SCH D OF WESTFIELD			
				0.00067320	\$13.92	VTAE	000400	MADISON AREA VOCATIONAL TECH DIST			
Parcel Total:					\$295.80						

File Number Total:					\$670.28						
--------------------	--	--	--	--	----------	--	--	--	--	--	--

Municipality Total:					\$12,891.47						
---------------------	--	--	--	--	-------------	--	--	--	--	--	--



# State of Wisconsin / Department of Natural Resources

Tony Evers , Governor

, Secretary

2/5/2025

## Chapter 70.114 - Aids Payment Worksheet For Tax Year 2024(Payment Year 2025) - Payment Due January 31, 2025

4048 of 7093

DETAIL FOR TOWN OF PACKWAUKEE, MARQUETTE COUNTY

Acres	Est. Adjust. Purch. Price	Level of Assessment	Adjusted Local Value	Net Gen. Tax Rate	Calc. Aid Pay Amount	Taxing Jurisdiction Type	Code	Description
FILE NO: FI 2296 *			DATE OF PURCHASE: 08/21/1993			GRANTOR: RICHARD GOHLKE		
LEGAL DESCRIPTION: T15 R09-E S08 SWNW				PARCEL NO: 8-15-9-2300		CONTROL NO: 71741		
40	\$54,692.53	0.91505054	\$50,046.42					
				0	\$0.00	STAT	999999	STATE OF WISCONSIN
				0.00532790	\$266.64	CNTY	39	MARQUETTE COUNTY
				0.00102440	\$51.27	MUNI	39022	TOWN OF PACKWAUKEE
				0.00539730	\$270.11	REG	393689	SCH D OF MONTELLO
				0.00065540	\$32.80	VTAE	000400	MADISON AREA VOCATIONAL TECH DIST
Parcel Total:					\$620.82			
LEGAL DESCRIPTION: T15 R09-E S08 W1/2 OF SENW				PARCEL NO: 8-15-9-2400		CONTROL NO: 71742		
20	\$27,346.26	0.91505054	\$25,023.21					
				0	\$0.00	STAT	999999	STATE OF WISCONSIN
				0.00532790	\$133.32	CNTY	39	MARQUETTE COUNTY
				0.00102440	\$25.63	MUNI	39022	TOWN OF PACKWAUKEE
				0.00539730	\$135.06	REG	393689	SCH D OF MONTELLO
				0.00065540	\$16.40	VTAE	000400	MADISON AREA VOCATIONAL TECH DIST
Parcel Total:					\$310.41			
File Number Total:					\$931.23			
Municipality Total:					\$931.23			



# State of Wisconsin / Department of Natural Resources

Tony Evers , Governor

, Secretary

2/5/2025

## Chapter 70.114 - Aids Payment Worksheet For Tax Year 2024(Payment Year 2025) - Payment Due January 31, 2025

4049 of 7093

DETAIL FOR TOWN OF SHIELDS, MARQUETTE COUNTY

Acres	Est. Adjust. Purch. Price	Level of Assessment	Adjusted Local Value	Net Gen. Tax Rate	Calc. Aid Pay Amount	Taxing Jurisdiction Type	Code	Description
FILE NO: NA 779 *			DATE OF PURCHASE: 05/13/2002			GRANTOR: KENNETH HILLMER		
LEGAL DESCRIPTION: T16 R10-E S10 PT OF NWSE				PARCEL NO: 10-16-10-42015		CONTROL NO: 86852		
4.09	\$12,710.46	0.97150830	\$12,348.32					
				0	\$0.00	STAT	999999	STATE OF WISCONSIN
				0.00504590	\$62.31	CNTY	39	MARQUETTE COUNTY
				0.00152140	\$18.79	MUNI	39024	TOWN OF SHIELDS
				0.00494530	\$61.07	REG	393689	SCH D OF MONTELLO
				0.00060060	\$7.42	VTAE	000400	MADISON AREA VOCATIONAL TECH DIST
<b>Parcel Total:</b>					<b>\$149.59</b>			

LEGAL DESCRIPTION: T16 R10-E S10 PT OF SWNE				PARCEL NO: 10-16-10-13020		CONTROL NO: 86853		
10.87	\$33,807.38	0.97150830	\$32,844.15					
				0	\$0.00	STAT	999999	STATE OF WISCONSIN
				0.00504590	\$165.73	CNTY	39	MARQUETTE COUNTY
				0.00152140	\$49.97	MUNI	39024	TOWN OF SHIELDS
				0.00494530	\$162.42	REG	393689	SCH D OF MONTELLO
				0.00060060	\$19.73	VTAE	000400	MADISON AREA VOCATIONAL TECH DIST
<b>Parcel Total:</b>					<b>\$397.85</b>			



# State of Wisconsin / Department of Natural Resources

Tony Evers , Governor

, Secretary

2/5/2025

## Chapter 70.114 - Aids Payment Worksheet For Tax Year 2024(Payment Year 2025) - Payment Due January 31, 2025

4050 of 7093

LEGAL DESCRIPTION: T16 R10-E S10 PT OF SENW      PARCEL NO: 10-16-10-24020, -24030      CONTROL NO: 86854

10.5      \$32,667.59      0.97150830      \$31,736.83

0      \$0.00      STAT      999999      STATE OF WISCONSIN

0.00504590      \$160.14      CNTY      39      MARQUETTE COUNTY

0.00152140      \$48.28      MUNI      39024      TOWN OF SHIELDS

0.00494530      \$156.95      REG      393689      SCH D OF MONTELLO

0.00060060      \$19.06      VTAE      000400      MADISON AREA VOCATIONAL TECH DIST

Parcel Total:      \$384.43

File Number Total:      \$931.87

Municipality Total:      \$931.87



# State of Wisconsin / Department of Natural Resources

Tony Evers , Governor

, Secretary

2/5/2025

## Chapter 70.114 - Aids Payment Worksheet For Tax Year 2024(Payment Year 2025) - Payment Due January 31, 2025

4051 of 7093

DETAIL FOR TOWN OF SPRINGFIELD, MARQUETTE COUNTY

Acres	Est. Adjust. Purch. Price	Level of Assessment	Adjusted Local Value	Net Gen. Tax Rate	Calc. Aid Pay Amount	Taxing Jurisdiction Type	Code	Description
FILE NO: FI 2299 *			DATE OF PURCHASE: 08/02/1993			GRANTOR: WALTER NAYLOR		
LEGAL DESCRIPTION: T17 R08-E S22 SESE				PARCEL NO: 26221708440000		CONTROL NO: 71606		
40	\$101,480.71	0.63442706	\$64,382.11	0	\$0.00	STAT	999999	STATE OF WISCONSIN
				0.00778720	\$501.35	CNTY	39	MARQUETTE COUNTY
				0.001722	\$110.87	MUNI	39026	TOWN OF SPRINGFIELD
				0.00900020	\$579.45	REG	396335	SCH D OF WESTFIELD
				0.00092680	\$59.67	VTAE	000400	MADISON AREA VOCATIONAL TECH DIST
Parcel Total:					\$1,251.34			

LEGAL DESCRIPTION: T17 R08-E S23 SWNW				PARCEL NO: 26231708230000		CONTROL NO: 71607		
40	\$101,480.71	0.63442706	\$64,382.11	0	\$0.00	STAT	999999	STATE OF WISCONSIN
				0.00778720	\$501.35	CNTY	39	MARQUETTE COUNTY
				0.001722	\$110.87	MUNI	39026	TOWN OF SPRINGFIELD
				0.00900020	\$579.45	REG	396335	SCH D OF WESTFIELD
				0.00092680	\$59.67	VTAE	000400	MADISON AREA VOCATIONAL TECH DIST
Parcel Total:					\$1,251.34			



# State of Wisconsin / Department of Natural Resources

Tony Evers , Governor

, Secretary

2/5/2025

## Chapter 70.114 - Aids Payment Worksheet For Tax Year 2024(Payment Year 2025) - Payment Due January 31, 2025

4052 of 7093

LEGAL DESCRIPTION: T17 R08-E S23 NWSW	PARCEL NO: 26231708320000	CONTROL NO: 71608
---------------------------------------	---------------------------	-------------------

40    \$101,480.71    0.63442706    \$64,382.11

0	\$0.00	STAT	999999	STATE OF WISCONSIN
0.00778720	\$501.35	CNTY	39	MARQUETTE COUNTY
0.001722	\$110.87	MUNI	39026	TOWN OF SPRINGFIELD
0.00900020	\$579.45	REG	396335	SCH D OF WESTFIELD
0.00092680	\$59.67	VTAE	000400	MADISON AREA VOCATIONAL TECH DIST

Parcel Total:                    \$1,251.34

LEGAL DESCRIPTION: T17 R08-E S23 W1/2 OF NESW	PARCEL NO: 26231708310200	CONTROL NO: 71609
---	---------------------------	-------------------

20    \$50,744.92    0.63442706    \$32,193.95

0	\$0.00	STAT	999999	STATE OF WISCONSIN
0.00778720	\$250.70	CNTY	39	MARQUETTE COUNTY
0.001722	\$55.44	MUNI	39026	TOWN OF SPRINGFIELD
0.00900020	\$289.75	REG	396335	SCH D OF WESTFIELD
0.00092680	\$29.84	VTAE	000400	MADISON AREA VOCATIONAL TECH DIST

Parcel Total:                    \$625.73

LEGAL DESCRIPTION: T17 R08-E S23 PT OF SWSW	PARCEL NO: 26231708330000	CONTROL NO: 71610
---	---------------------------	-------------------

19.74    \$101,480.71    0.63442706    \$64,382.11

0	\$0.00	STAT	999999	STATE OF WISCONSIN
0.00778720	\$501.35	CNTY	39	MARQUETTE COUNTY
0.001722	\$110.87	MUNI	39026	TOWN OF SPRINGFIELD
0.00900020	\$579.45	REG	396335	SCH D OF WESTFIELD
0.00092680	\$59.67	VTAE	000400	MADISON AREA VOCATIONAL TECH DIST

Parcel Total:                    \$1,251.34





# State of Wisconsin / Department of Natural Resources

Tony Evers , Governor

, Secretary

2/5/2025

## Chapter 70.114 - Aids Payment Worksheet For Tax Year 2024(Payment Year 2025) - Payment Due January 31, 2025

4053 of 7093

File Number Total: \$5,631.09

FILE NO: WM 60139 \*

DATE OF PURCHASE: 10/20/2011

GRANTOR: Darrel L. & Pamela J. Tindle

LEGAL DESCRIPTION: T17 R08-E S32 PT OF SWSE

PARCEL NO: 026-01320-0000

CONTROL NO: 120360

1.4 \$0.00 0.63442706 \$0.00

0 \$0.00 STAT 999999 STATE OF WISCONSIN

0.00778720 \$0.00 CNTY 39 MARQUETTE COUNTY

0.001722 \$0.00 MUNI 39026 TOWN OF SPRINGFIELD

0.00900020 \$0.00 REG 396335 SCH D OF WESTFIELD

0.00092680 \$0.00 VTAE 000400 MADISON AREA VOCATIONAL TECH DIST

Parcel Total: \$0.00

File Number Total: \$0.00

Municipality Total: \$5,631.09



# State of Wisconsin / Department of Natural Resources

Tony Evers , Governor

, Secretary

2/5/2025

## Chapter 70.114 - Aids Payment Worksheet For Tax Year 2024(Payment Year 2025) - Payment Due January 31, 2025

4054 of 7093

DETAIL FOR TOWN OF WESTFIELD, MARQUETTE COUNTY

Acres	Est. Adjust. Purch. Price	Level of Assessment	Adjusted Local Value	Net Gen. Tax Rate	Calc. Aid Pay Amount	Type	Code	----- Taxing Jurisdiction ----- Description
FILE NO: W 1303 *			DATE OF PURCHASE: 02/18/1998			GRANTOR: RICHARD GOHLKE, ET AL		
LEGAL DESCRIPTION: T16 R08-E S06 PT GV LT 5				PARCEL NO: 7-16-8-11020		CONTROL NO: 80303		
1.8	\$10,805.05	0.87508356	\$9,455.32					
				0	\$0.00	STAT	999999	STATE OF WISCONSIN
				0.00566630	\$53.58	CNTY	39	MARQUETTE COUNTY
				0.00173380	\$16.39	MUNI	39028	TOWN OF WESTFIELD
				0.006549	\$61.92	REG	396335	SCH D OF WESTFIELD
				0.00067440	\$6.38	VTAE	000400	MADISON AREA VOCATIONAL TECH DIST
<b>Parcel Total:</b>					<b>\$138.27</b>			
<b>File Number Total:</b>					<b>\$138.27</b>			
<b>Municipality Total:</b>					<b>\$138.27</b>			



# State of Wisconsin / Department of Natural Resources

Tony Evers , Governor

, Secretary

2/5/2025

## Chapter 70.114 - Aids Payment Worksheet For Tax Year 2024(Payment Year 2025) - Payment Due January 31, 2025

4055 of 7093

DETAIL FOR CITY OF MONTELLO, MARQUETTE COUNTY

Acres	Est. Adjust. Purch. Price	Level of Assessment	Adjusted Local Value	Net Gen. Tax Rate	Calc. Aid Pay Amount	Taxing Jurisdiction Type	Code	Description
FILE NO: FI 2527 *			DATE OF PURCHASE: 01/26/1998			GRANTOR: WIS DEPARTMENT OF TRANSPORTA		
LEGAL DESCRIPTION: T15 R10-E S16 PT GV LT 4				PARCEL NO: 080094		CONTROL NO: 80094		
0.13	\$3,017.42	0.62469560	\$1,884.97					
				0	\$0.00	STAT	999999	STATE OF WISCONSIN
				0.007755	\$14.62	CNTY	39	MARQUETTE COUNTY
				0.00861350	\$16.24	MUNI	39251	CITY OF MONTELLO
				0.007856	\$14.81	REG	393689	SCH D OF MONTELLO
				0.000954	\$1.80	VTAE	000400	MADISON AREA VOCATIONAL TECH DIST
Parcel Total:					\$47.47			

LEGAL DESCRIPTION: T15 R10-E S16 ROSE-KELSEY AD				PARCEL NO: 080095		CONTROL NO: 80095		
0.05	\$1,160.35	0.62469560	\$724.86					
				0	\$0.00	STAT	999999	STATE OF WISCONSIN
				0.007755	\$5.62	CNTY	39	MARQUETTE COUNTY
				0.00861350	\$6.24	MUNI	39251	CITY OF MONTELLO
				0.007856	\$5.69	REG	393689	SCH D OF MONTELLO
				0.000954	\$0.69	VTAE	000400	MADISON AREA VOCATIONAL TECH DIST
Parcel Total:					\$18.24			



# State of Wisconsin / Department of Natural Resources

Tony Evers , Governor

, Secretary

2/5/2025

## Chapter 70.114 - Aids Payment Worksheet For Tax Year 2024(Payment Year 2025) - Payment Due January 31, 2025

4056 of 7093

LEGAL DESCRIPTION: T15 R10-E S16 ROSE-KELSEY AD      PARCEL NO: 080096      CONTROL NO: 80096

0.05      \$1,160.35      0.62469560      \$724.86

0      \$0.00      STAT      999999      STATE OF WISCONSIN

0.007755      \$5.62      CNTY      39      MARQUETTE COUNTY

0.00861350      \$6.24      MUNI      39251      CITY OF MONTELLO

0.007856      \$5.69      REG      393689      SCH D OF MONTELLO

0.000954      \$0.69      VTAE      000400      MADISON AREA VOCATIONAL TECH DIST

Parcel Total:      \$18.24

LEGAL DESCRIPTION: T15 R10-E S17 PT GV LT 05      PARCEL NO: 080097      CONTROL NO: 80097

0.06      \$1,396.04      0.62469560      \$872.10

0      \$0.00      STAT      999999      STATE OF WISCONSIN

0.007755      \$6.76      CNTY      39      MARQUETTE COUNTY

0.00861350      \$7.51      MUNI      39251      CITY OF MONTELLO

0.007856      \$6.85      REG      393689      SCH D OF MONTELLO

0.000954      \$0.83      VTAE      000400      MADISON AREA VOCATIONAL TECH DIST

Parcel Total:      \$21.95

File Number Total:      \$105.90



# State of Wisconsin / Department of Natural Resources

Tony Evers , Governor

, Secretary

2/5/2025

## Chapter 70.114 - Aids Payment Worksheet For Tax Year 2024(Payment Year 2025) - Payment Due January 31, 2025

4057 of 7093

FILE NO: FM 10093 *				DATE OF PURCHASE: 10/15/2010				GRANTOR: John V. & Mary Otto			
LEGAL DESCRIPTION: T15 R10-E S08 PT OF SESE				PARCEL NO:				CONTROL NO: 118340			
14.04	\$91,057.14	0.62469560	\$56,882.99								
				0	\$0.00	STAT	999999	STATE OF WISCONSIN			
				0.007755	\$441.13	CNTY	39	MARQUETTE COUNTY			
				0.00861350	\$489.96	MUNI	39251	CITY OF MONTELLO			
				0.007856	\$446.87	REG	393689	SCH D OF MONTELLO			
				0.000954	\$54.27	VTAE	000400	MADISON AREA VOCATIONAL TECH DIST			
Parcel Total:				\$1,432.23							

File Number Total:				\$1,432.23							
--------------------	--	--	--	------------	--	--	--	--	--	--	--

FILE NO: FM 10102 *				DATE OF PURCHASE: 01/12/2011				GRANTOR: Theodore J. & Jane D. Tofa			
LEGAL DESCRIPTION: T15 R10-E S08 Lt1 CSM215 & Lt2 CSM2019				PARCEL NO: 251-00824-0000				CONTROL NO: 120820			
0.07	\$119,952.99	0.62469560	\$74,934.11								
				0	\$0.00	STAT	999999	STATE OF WISCONSIN			
				0.007755	\$581.11	CNTY	39	MARQUETTE COUNTY			
				0.00861350	\$645.45	MUNI	39251	CITY OF MONTELLO			
				0.007856	\$588.68	REG	393689	SCH D OF MONTELLO			
				0.000954	\$71.49	VTAE	000400	MADISON AREA VOCATIONAL TECH DIST			
Parcel Total:				\$1,886.73							

File Number Total:				\$1,886.73							
--------------------	--	--	--	------------	--	--	--	--	--	--	--

Municipality Total:				\$3,424.86							
---------------------	--	--	--	------------	--	--	--	--	--	--	--



# State of Wisconsin / Department of Natural Resources

Tony Evers , Governor

, Secretary

2/5/2025

## Chapter 70.114 - Aids Payment Worksheet For Tax Year 2024(Payment Year 2025) - Payment Due January 31, 2025

4058 of 7093

DETAIL FOR CITY OF FRANKLIN, MILWAUKEE COUNTY

Acres	Est. Adjust. Purch. Price	Level of Assessment	Adjusted Local Value	Net Gen. Tax Rate	Calc. Aid Pay Amount	Type	Code	Taxing Jurisdiction Description
FILE NO: W 1728 *			DATE OF PURCHASE: 07/30/2010			GRANTOR: Milwaukee Metro Sewerage Dis		
LEGAL DESCRIPTION: T05 R21-E S19 PT OF NENW				PARCEL NO: 844-9995-001		CONTROL NO: 102115		
28	\$201,846.66	0.99653513	\$201,147.29					
				0	\$0.00	STAT	999999	STATE OF WISCONSIN
				0.00299750	\$602.93	CNTY	40	MILWAUKEE COUNTY
				0.00364430	\$733.04	MUNI	40226	CITY OF FRANKLIN
				0.00834870	\$1,679.32	REG	401900	SCH D OF FRANKLIN PUBLIC
				0.00076380	\$153.64	VTAE	000900	MILWAUKEE AREA VTAE DISTRICT
				0.00118030	\$237.41	SEWR	405020	MILWAUKEE COUNTY METRO SEWER DIST
Parcel Total:					\$3,406.34			

LEGAL DESCRIPTION: T05 R21-E S19 PT OF NWNW				PARCEL NO: 844-9995-001		CONTROL NO: 102116		
28.22	\$203,432.61	0.99653513	\$202,727.74					
				0	\$0.00	STAT	999999	STATE OF WISCONSIN
				0.00299750	\$607.67	CNTY	40	MILWAUKEE COUNTY
				0.00364430	\$738.80	MUNI	40226	CITY OF FRANKLIN
				0.00834870	\$1,692.52	REG	401900	SCH D OF FRANKLIN PUBLIC
				0.00076380	\$154.85	VTAE	000900	MILWAUKEE AREA VTAE DISTRICT
				0.00118030	\$239.28	SEWR	405020	MILWAUKEE COUNTY METRO SEWER DIST
Parcel Total:					\$3,433.12			

File Number Total: \$6,839.46



# State of Wisconsin / Department of Natural Resources

Tony Evers , Governor

, Secretary

2/5/2025

## Chapter 70.114 - Aids Payment Worksheet For Tax Year 2024(Payment Year 2025) - Payment Due January 31, 2025

4059 of 7093

FILE NO: WM 60390 *				DATE OF PURCHASE: 09/16/2016				GRANTOR: Milwaukee Metropolitan Sewer			
LEGAL DESCRIPTION: T05 R21-E S19 PT OF SWNW				PARCEL NO: 844 9998 000				CONTROL NO: 132496			
10.08	\$7,333.18	0.99653513	\$7,307.77								
				0	\$0.00	STAT	999999	STATE OF WISCONSIN			
				0.00299750	\$21.90	CNTY	40	MILWAUKEE COUNTY			
				0.00364430	\$26.63	MUNI	40226	CITY OF FRANKLIN			
				0.00834870	\$61.01	REG	401900	SCH D OF FRANKLIN PUBLIC			
				0.00076380	\$5.58	VTAE	000900	MILWAUKEE AREA VTAE DISTRICT			
Parcel Total:					\$115.12						

File Number Total:					\$115.12						
--------------------	--	--	--	--	----------	--	--	--	--	--	--

FILE NO: WM 60391 *				DATE OF PURCHASE: 09/16/2016				GRANTOR: Milwaukee Metropolitan Sewer			
LEGAL DESCRIPTION: T05 R21-E S19 PT OF SWNW				PARCEL NO: 844-9997-000				CONTROL NO: 124315			
21.94	\$15,394.62	0.99653513	\$15,341.28								
				0	\$0.00	STAT	999999	STATE OF WISCONSIN			
				0.00299750	\$45.98	CNTY	40	MILWAUKEE COUNTY			
				0.00364430	\$55.91	MUNI	40226	CITY OF FRANKLIN			
				0.00834870	\$128.08	REG	401900	SCH D OF FRANKLIN PUBLIC			
				0.00076380	\$11.72	VTAE	000900	MILWAUKEE AREA VTAE DISTRICT			
Parcel Total:					\$241.69						

File Number Total:					\$241.69						
--------------------	--	--	--	--	----------	--	--	--	--	--	--



# State of Wisconsin / Department of Natural Resources

Tony Evers , Governor

, Secretary

2/5/2025

## Chapter 70.114 - Aids Payment Worksheet For Tax Year 2024(Payment Year 2025) - Payment Due January 31, 2025

4060 of 7093

FILE NO: WM 60392 *		DATE OF PURCHASE: 09/16/2016		GRANTOR: Milwaukee Metropolitan Sewer	
LEGAL DESCRIPTION: T05 R21-E S19 PT OF NWNW		PARCEL NO: 844-9996-000		CONTROL NO: 130347	
4	\$2,007.16	0.99653513	\$2,000.20		
		0	\$0.00	STAT 999999	STATE OF WISCONSIN
		0.00299750	\$6.00	CNTY 40	MILWAUKEE COUNTY
		0.00364430	\$7.29	MUNI 40226	CITY OF FRANKLIN
		0.00834870	\$16.70	REG 401900	SCH D OF FRANKLIN PUBLIC
		0.00076380	\$1.53	VTAE 000900	MILWAUKEE AREA VTAE DISTRICT
Parcel Total:			\$31.52		

LEGAL DESCRIPTION: T05 R21-E S19 PT OF NENW		PARCEL NO: 844-9996-000		CONTROL NO: 130348	
6.65	\$3,336.90	0.99653513	\$3,325.34		
		0	\$0.00	STAT 999999	STATE OF WISCONSIN
		0.00299750	\$9.97	CNTY 40	MILWAUKEE COUNTY
		0.00364430	\$12.12	MUNI 40226	CITY OF FRANKLIN
		0.00834870	\$27.76	REG 401900	SCH D OF FRANKLIN PUBLIC
		0.00076380	\$2.54	VTAE 000900	MILWAUKEE AREA VTAE DISTRICT
Parcel Total:			\$52.39		

File Number Total:	\$83.91
--------------------	---------

Municipality Total:	\$7,280.18
---------------------	------------





# State of Wisconsin / Department of Natural Resources

Tony Evers , Governor

, Secretary

2/5/2025

## Chapter 70.114 - Aids Payment Worksheet For Tax Year 2024(Payment Year 2025) - Payment Due January 31, 2025

4061 of 7093

DETAIL FOR CITY OF MILWAUKEE, MILWAUKEE COUNTY

Acres	Est. Adjust. Purch. Price	Level of Assessment	Adjusted Local Value	Net Gen. Tax Rate	Calc. Aid Pay Amount	Taxing Jurisdiction Type	Code	Description
FILE NO: O 80074 *			DATE OF PURCHASE: 08/16/2018			GRANTOR: Department of Administration		
LEGAL DESCRIPTION: T07 R22-E S29 PT OF SWSW				PARCEL NO: 398-0405-112		CONTROL NO: 143958		
1.4	\$620.03	0.90235352	\$559.49	0	\$0.00	STAT	999999	STATE OF WISCONSIN
				0.00324210	\$1.81	CNTY	40	MILWAUKEE COUNTY
				0.00771060	\$4.31	MUNI	40251	CITY OF MILWAUKEE
				0.009870	\$5.52	REG	403619	SCH D OF MILWAUKEE
				0.00082620	\$0.46	VTAE	000900	MILWAUKEE AREA VTAE DISTRICT
Parcel Total:					\$12.10			

LEGAL DESCRIPTION: T07 R22-E S29 JAMES KNEELANDS SUBDIVIS				PARCEL NO: 398-0159-100		CONTROL NO: 143959		
0.7	\$310.01	0.90235352	\$279.74	0	\$0.00	STAT	999999	STATE OF WISCONSIN
				0.00324210	\$0.91	CNTY	40	MILWAUKEE COUNTY
				0.00771060	\$2.16	MUNI	40251	CITY OF MILWAUKEE
				0.009870	\$2.76	REG	403619	SCH D OF MILWAUKEE
				0.00082620	\$0.23	VTAE	000900	MILWAUKEE AREA VTAE DISTRICT
Parcel Total:					\$6.06			

File Number Total:	\$18.16
--------------------	---------



# State of Wisconsin / Department of Natural Resources

Tony Evers , Governor

, Secretary

2/5/2025

## Chapter 70.114 - Aids Payment Worksheet For Tax Year 2024(Payment Year 2025) - Payment Due January 31, 2025

4062 of 7093

FILE NO: P 1885 *				DATE OF PURCHASE: 10/12/2006				GRANTOR: CANADIAN PACIFIC RAILWAY COM			
LEGAL DESCRIPTION: T07 R21-E S35 PT OF SWNE				PARCEL NO: 097249				CONTROL NO: 97249			
2.11	\$227,008.15	0.90235352	\$204,841.61								
				0	\$0.00	STAT	999999	STATE OF WISCONSIN			
				0.00324210	\$664.12	CNTY	40	MILWAUKEE COUNTY			
				0.00771060	\$1,579.44	MUNI	40251	CITY OF MILWAUKEE			
				0.009870	\$2,021.78	REG	403619	SCH D OF MILWAUKEE			
				0.00082620	\$169.24	VTAE	000900	MILWAUKEE AREA VTAE DISTRICT			
Parcel Total:					\$4,434.58						

LEGAL DESCRIPTION: T07 R21-E S35 PT OF SENE				PARCEL NO: 097250				CONTROL NO: 97250			
2.11	\$227,010.78	0.90235352	\$204,843.97								
				0	\$0.00	STAT	999999	STATE OF WISCONSIN			
				0.00324210	\$664.12	CNTY	40	MILWAUKEE COUNTY			
				0.00771060	\$1,579.46	MUNI	40251	CITY OF MILWAUKEE			
				0.009870	\$2,021.80	REG	403619	SCH D OF MILWAUKEE			
				0.00082620	\$169.24	VTAE	000900	MILWAUKEE AREA VTAE DISTRICT			
Parcel Total:					\$4,434.62						



# State of Wisconsin / Department of Natural Resources

Tony Evers , Governor

, Secretary

2/5/2025

## Chapter 70.114 - Aids Payment Worksheet For Tax Year 2024(Payment Year 2025) - Payment Due January 31, 2025

4063 of 7093

LEGAL DESCRIPTION: T07 R21-E S35 PT OF SWNW				PARCEL NO: 097251				CONTROL NO: 97251	
2.11	\$227,010.78	0.90235352	\$204,843.97	0	\$0.00	STAT	999999	STATE OF WISCONSIN	
				0.00324210	\$664.12	CNTY	40	MILWAUKEE COUNTY	
				0.00771060	\$1,579.46	MUNI	40251	CITY OF MILWAUKEE	
				0.009870	\$2,021.80	REG	403619	SCH D OF MILWAUKEE	
				0.00082620	\$169.24	VTAE	000900	MILWAUKEE AREA VTAE DISTRICT	
Parcel Total:				\$4,434.62					

LEGAL DESCRIPTION: T07 R21-E S35 PT OF SENW				PARCEL NO: 097252				CONTROL NO: 97252	
2.11	\$227,010.78	0.90235352	\$204,843.97	0	\$0.00	STAT	999999	STATE OF WISCONSIN	
				0.00324210	\$664.12	CNTY	40	MILWAUKEE COUNTY	
				0.00771060	\$1,579.46	MUNI	40251	CITY OF MILWAUKEE	
				0.009870	\$2,021.80	REG	403619	SCH D OF MILWAUKEE	
				0.00082620	\$169.24	VTAE	000900	MILWAUKEE AREA VTAE DISTRICT	
Parcel Total:				\$4,434.62					

LEGAL DESCRIPTION: T07 R21-E S35 PT OF NWSW				PARCEL NO: 097253				CONTROL NO: 97253	
2.11	\$227,010.78	0.90235352	\$204,843.97	0	\$0.00	STAT	999999	STATE OF WISCONSIN	
				0.00324210	\$664.12	CNTY	40	MILWAUKEE COUNTY	
				0.00771060	\$1,579.46	MUNI	40251	CITY OF MILWAUKEE	
				0.009870	\$2,021.80	REG	403619	SCH D OF MILWAUKEE	
				0.00082620	\$169.24	VTAE	000900	MILWAUKEE AREA VTAE DISTRICT	
Parcel Total:				\$4,434.62					



# State of Wisconsin / Department of Natural Resources

Tony Evers , Governor

, Secretary

2/5/2025

## Chapter 70.114 - Aids Payment Worksheet For Tax Year 2024(Payment Year 2025) - Payment Due January 31, 2025

4064 of 7093

LEGAL DESCRIPTION: T07 R21-E S34 PT OF NESE	PARCEL NO: 097255	CONTROL NO: 97255
---	-------------------	-------------------

2.11	\$227,010.78	0.90235352	\$204,843.97
------	--------------	------------	--------------

0	\$0.00	STAT	999999	STATE OF WISCONSIN
0.00324210	\$664.12	CNTY	40	MILWAUKEE COUNTY
0.00771060	\$1,579.46	MUNI	40251	CITY OF MILWAUKEE
0.009870	\$2,021.80	REG	403619	SCH D OF MILWAUKEE
0.00082620	\$169.24	VTAE	000900	MILWAUKEE AREA VTAE DISTRICT

Parcel Total:	\$4,434.62
---------------	------------

LEGAL DESCRIPTION: T07 R21-E S34 PT OF SWNE	PARCEL NO: 097256	CONTROL NO: 97256
---	-------------------	-------------------

2.11	\$227,010.78	0.90235352	\$204,843.97
------	--------------	------------	--------------

0	\$0.00	STAT	999999	STATE OF WISCONSIN
0.00324210	\$664.12	CNTY	40	MILWAUKEE COUNTY
0.00771060	\$1,579.46	MUNI	40251	CITY OF MILWAUKEE
0.009870	\$2,021.80	REG	403619	SCH D OF MILWAUKEE
0.00082620	\$169.24	VTAE	000900	MILWAUKEE AREA VTAE DISTRICT

Parcel Total:	\$4,434.62
---------------	------------

LEGAL DESCRIPTION: T07 R21-E S34 PT OF SENE	PARCEL NO: 097257	CONTROL NO: 97257
---	-------------------	-------------------

2.11	\$227,010.78	0.90235352	\$204,843.97
------	--------------	------------	--------------

0	\$0.00	STAT	999999	STATE OF WISCONSIN
0.00324210	\$664.12	CNTY	40	MILWAUKEE COUNTY
0.00771060	\$1,579.46	MUNI	40251	CITY OF MILWAUKEE
0.009870	\$2,021.80	REG	403619	SCH D OF MILWAUKEE
0.00082620	\$169.24	VTAE	000900	MILWAUKEE AREA VTAE DISTRICT

Parcel Total:	\$4,434.62
---------------	------------



# State of Wisconsin / Department of Natural Resources

Tony Evers , Governor

, Secretary

2/5/2025

## Chapter 70.114 - Aids Payment Worksheet For Tax Year 2024(Payment Year 2025) - Payment Due January 31, 2025

4065 of 7093

LEGAL DESCRIPTION: T07 R21-E S34 PT OF SWNW				PARCEL NO: 097258			CONTROL NO: 97258		
2.11	\$227,010.78	0.90235352	\$204,843.97	0	\$0.00	STAT	999999	STATE OF WISCONSIN	
				0.00324210	\$664.12	CNTY	40	MILWAUKEE COUNTY	
				0.00771060	\$1,579.46	MUNI	40251	CITY OF MILWAUKEE	
				0.009870	\$2,021.80	REG	403619	SCH D OF MILWAUKEE	
				0.00082620	\$169.24	VTAE	000900	MILWAUKEE AREA VTAE DISTRICT	
Parcel Total:				\$4,434.62					

LEGAL DESCRIPTION: T07 R21-E S34 PT OF SENW				PARCEL NO: 097259			CONTROL NO: 97259		
2.11	\$227,010.78	0.90235352	\$204,843.97	0	\$0.00	STAT	999999	STATE OF WISCONSIN	
				0.00324210	\$664.12	CNTY	40	MILWAUKEE COUNTY	
				0.00771060	\$1,579.46	MUNI	40251	CITY OF MILWAUKEE	
				0.009870	\$2,021.80	REG	403619	SCH D OF MILWAUKEE	
				0.00082620	\$169.24	VTAE	000900	MILWAUKEE AREA VTAE DISTRICT	
Parcel Total:				\$4,434.62					

LEGAL DESCRIPTION: T07 R21-E S33 PT OF SWNE				PARCEL NO: 097260			CONTROL NO: 97260		
2.11	\$227,010.78	0.90235352	\$204,843.97	0	\$0.00	STAT	999999	STATE OF WISCONSIN	
				0.00324210	\$664.12	CNTY	40	MILWAUKEE COUNTY	
				0.00771060	\$1,579.46	MUNI	40251	CITY OF MILWAUKEE	
				0.009870	\$2,021.80	REG	403619	SCH D OF MILWAUKEE	
				0.00082620	\$169.24	VTAE	000900	MILWAUKEE AREA VTAE DISTRICT	
Parcel Total:				\$4,434.62					



# State of Wisconsin / Department of Natural Resources

Tony Evers , Governor

, Secretary

2/5/2025

## Chapter 70.114 - Aids Payment Worksheet For Tax Year 2024(Payment Year 2025) - Payment Due January 31, 2025

4066 of 7093

LEGAL DESCRIPTION: T07 R21-E S33 PT OF SENE				PARCEL NO: 097261				CONTROL NO: 97261	
2.11	\$227,010.78	0.90235352	\$204,843.97	0	\$0.00	STAT	999999	STATE OF WISCONSIN	
				0.00324210	\$664.12	CNTY	40	MILWAUKEE COUNTY	
				0.00771060	\$1,579.46	MUNI	40251	CITY OF MILWAUKEE	
				0.009870	\$2,021.80	REG	403619	SCH D OF MILWAUKEE	
				0.00082620	\$169.24	VTAE	000900	MILWAUKEE AREA VTAE DISTRICT	
Parcel Total:				\$4,434.62					

LEGAL DESCRIPTION: T07 R21-E S33 PT OF SWNW				PARCEL NO: 097262				CONTROL NO: 97262	
2.11	\$227,010.78	0.90235352	\$204,843.97	0	\$0.00	STAT	999999	STATE OF WISCONSIN	
				0.00324210	\$664.12	CNTY	40	MILWAUKEE COUNTY	
				0.00771060	\$1,579.46	MUNI	40251	CITY OF MILWAUKEE	
				0.009870	\$2,021.80	REG	403619	SCH D OF MILWAUKEE	
				0.00082620	\$169.24	VTAE	000900	MILWAUKEE AREA VTAE DISTRICT	
Parcel Total:				\$4,434.62					

LEGAL DESCRIPTION: T07 R21-E S33 PT OF SENW				PARCEL NO: 097263				CONTROL NO: 97263	
2.11	\$227,010.78	0.90235352	\$204,843.97	0	\$0.00	STAT	999999	STATE OF WISCONSIN	
				0.00324210	\$664.12	CNTY	40	MILWAUKEE COUNTY	
				0.00771060	\$1,579.46	MUNI	40251	CITY OF MILWAUKEE	
				0.009870	\$2,021.80	REG	403619	SCH D OF MILWAUKEE	
				0.00082620	\$169.24	VTAE	000900	MILWAUKEE AREA VTAE DISTRICT	
Parcel Total:				\$4,434.62					



# State of Wisconsin / Department of Natural Resources

Tony Evers , Governor

, Secretary

2/5/2025

## Chapter 70.114 - Aids Payment Worksheet For Tax Year 2024(Payment Year 2025) - Payment Due January 31, 2025

4067 of 7093

LEGAL DESCRIPTION: T07 R21-E S32 PT OF SWNE				PARCEL NO: 097264				CONTROL NO: 97264	
2.11	\$227,010.78	0.90235352	\$204,843.97	0	\$0.00	STAT	999999	STATE OF WISCONSIN	
				0.00324210	\$664.12	CNTY	40	MILWAUKEE COUNTY	
				0.00771060	\$1,579.46	MUNI	40251	CITY OF MILWAUKEE	
				0.009870	\$2,021.80	REG	403619	SCH D OF MILWAUKEE	
				0.00082620	\$169.24	VTAE	000900	MILWAUKEE AREA VTAE DISTRICT	
Parcel Total:				\$4,434.62					

LEGAL DESCRIPTION: T07 R21-E S32 PT OF SENE				PARCEL NO: 097265				CONTROL NO: 97265	
2.11	\$227,010.78	0.90235352	\$204,843.97	0	\$0.00	STAT	999999	STATE OF WISCONSIN	
				0.00324210	\$664.12	CNTY	40	MILWAUKEE COUNTY	
				0.00771060	\$1,579.46	MUNI	40251	CITY OF MILWAUKEE	
				0.009870	\$2,021.80	REG	403619	SCH D OF MILWAUKEE	
				0.00082620	\$169.24	VTAE	000900	MILWAUKEE AREA VTAE DISTRICT	
Parcel Total:				\$4,434.62					

LEGAL DESCRIPTION: T07 R21-E S32 PT OF SWNW				PARCEL NO: 097266				CONTROL NO: 97266	
2.11	\$227,010.78	0.90235352	\$204,843.97	0	\$0.00	STAT	999999	STATE OF WISCONSIN	
				0.00324210	\$664.12	CNTY	40	MILWAUKEE COUNTY	
				0.00771060	\$1,579.46	MUNI	40251	CITY OF MILWAUKEE	
				0.009870	\$2,021.80	REG	403619	SCH D OF MILWAUKEE	
				0.00082620	\$169.24	VTAE	000900	MILWAUKEE AREA VTAE DISTRICT	
Parcel Total:				\$4,434.62					



# State of Wisconsin / Department of Natural Resources

Tony Evers , Governor

, Secretary

2/5/2025

## Chapter 70.114 - Aids Payment Worksheet For Tax Year 2024(Payment Year 2025) - Payment Due January 31, 2025

4068 of 7093

LEGAL DESCRIPTION: T07 R21-E S32 PT OF SENW				PARCEL NO: 097267				CONTROL NO: 97267	
2.11	\$227,010.78	0.90235352	\$204,843.97	0	\$0.00	STAT	999999	STATE OF WISCONSIN	
				0.00324210	\$664.12	CNTY	40	MILWAUKEE COUNTY	
				0.00771060	\$1,579.46	MUNI	40251	CITY OF MILWAUKEE	
				0.009870	\$2,021.80	REG	403619	SCH D OF MILWAUKEE	
				0.00082620	\$169.24	VTAE	000900	MILWAUKEE AREA VTAE DISTRICT	
Parcel Total:				\$4,434.62					

LEGAL DESCRIPTION: T07 R21-E S32 PT OF NWNW				PARCEL NO: 097268				CONTROL NO: 97268	
2.11	\$227,010.78	0.90235352	\$204,843.97	0	\$0.00	STAT	999999	STATE OF WISCONSIN	
				0.00324210	\$664.12	CNTY	40	MILWAUKEE COUNTY	
				0.00771060	\$1,579.46	MUNI	40251	CITY OF MILWAUKEE	
				0.009870	\$2,021.80	REG	403619	SCH D OF MILWAUKEE	
				0.00082620	\$169.24	VTAE	000900	MILWAUKEE AREA VTAE DISTRICT	
Parcel Total:				\$4,434.62					

LEGAL DESCRIPTION: T07 R21-E S31 PT OF NWNE				PARCEL NO: 097269				CONTROL NO: 97269	
2.11	\$227,010.78	0.90235352	\$204,843.97	0	\$0.00	STAT	999999	STATE OF WISCONSIN	
				0.00324210	\$664.12	CNTY	40	MILWAUKEE COUNTY	
				0.00771060	\$1,579.46	MUNI	40251	CITY OF MILWAUKEE	
				0.009870	\$2,021.80	REG	403619	SCH D OF MILWAUKEE	
				0.00082620	\$169.24	VTAE	000900	MILWAUKEE AREA VTAE DISTRICT	
Parcel Total:				\$4,434.62					





# State of Wisconsin / Department of Natural Resources

Tony Evers , Governor

, Secretary

2/5/2025

## Chapter 70.114 - Aids Payment Worksheet For Tax Year 2024(Payment Year 2025) - Payment Due January 31, 2025

4069 of 7093

LEGAL DESCRIPTION: T07 R21-E S31 PT OF NENE				PARCEL NO: 097270				CONTROL NO: 97270	
2.11	\$227,010.78	0.90235352	\$204,843.97	0	\$0.00	STAT	999999	STATE OF WISCONSIN	
				0.00324210	\$664.12	CNTY	40	MILWAUKEE COUNTY	
				0.00771060	\$1,579.46	MUNI	40251	CITY OF MILWAUKEE	
				0.009870	\$2,021.80	REG	403619	SCH D OF MILWAUKEE	
				0.00082620	\$169.24	VTAE	000900	MILWAUKEE AREA VTAE DISTRICT	
Parcel Total:				\$4,434.62					

LEGAL DESCRIPTION: T07 R21-E S30 PT OF SWSE				PARCEL NO: 097271				CONTROL NO: 97271	
2.11	\$227,010.78	0.90235352	\$204,843.97	0	\$0.00	STAT	999999	STATE OF WISCONSIN	
				0.00324210	\$664.12	CNTY	40	MILWAUKEE COUNTY	
				0.00771060	\$1,579.46	MUNI	40251	CITY OF MILWAUKEE	
				0.009870	\$2,021.80	REG	403619	SCH D OF MILWAUKEE	
				0.00082620	\$169.24	VTAE	000900	MILWAUKEE AREA VTAE DISTRICT	
Parcel Total:				\$4,434.62					

LEGAL DESCRIPTION: T07 R21-E S30 PT OF SWSW				PARCEL NO: 097272				CONTROL NO: 97272	
2.11	\$227,010.78	0.90235352	\$204,843.97	0	\$0.00	STAT	999999	STATE OF WISCONSIN	
				0.00324210	\$664.12	CNTY	40	MILWAUKEE COUNTY	
				0.00771060	\$1,579.46	MUNI	40251	CITY OF MILWAUKEE	
				0.009870	\$2,021.80	REG	403619	SCH D OF MILWAUKEE	
				0.00082620	\$169.24	VTAE	000900	MILWAUKEE AREA VTAE DISTRICT	
Parcel Total:				\$4,434.62					



# State of Wisconsin / Department of Natural Resources

Tony Evers , Governor

, Secretary

2/5/2025

## Chapter 70.114 - Aids Payment Worksheet For Tax Year 2024(Payment Year 2025) - Payment Due January 31, 2025

4070 of 7093

LEGAL DESCRIPTION: T07 R21-E S30 PT OF SESW	PARCEL NO: 097273	CONTROL NO: 97273
---	-------------------	-------------------

2.11	\$227,010.78	0.90235352	\$204,843.97	
------	--------------	------------	--------------	--

0	\$0.00	STAT	999999	STATE OF WISCONSIN
0.00324210	\$664.12	CNTY	40	MILWAUKEE COUNTY
0.00771060	\$1,579.46	MUNI	40251	CITY OF MILWAUKEE
0.009870	\$2,021.80	REG	403619	SCH D OF MILWAUKEE
0.00082620	\$169.24	VTAE	000900	MILWAUKEE AREA VTAE DISTRICT

Parcel Total:	\$4,434.62
---------------	------------

LEGAL DESCRIPTION: T07 R21-E S30 PT OF NWSW	PARCEL NO: 097274	CONTROL NO: 97274
---	-------------------	-------------------

2.15	\$227,010.78	0.90235352	\$204,843.97	
------	--------------	------------	--------------	--

0	\$0.00	STAT	999999	STATE OF WISCONSIN
0.00324210	\$664.12	CNTY	40	MILWAUKEE COUNTY
0.00771060	\$1,579.46	MUNI	40251	CITY OF MILWAUKEE
0.009870	\$2,021.80	REG	403619	SCH D OF MILWAUKEE
0.00082620	\$169.24	VTAE	000900	MILWAUKEE AREA VTAE DISTRICT

Parcel Total:	\$4,434.62
---------------	------------

File Number Total:	\$110,865.46
--------------------	--------------



# State of Wisconsin / Department of Natural Resources

Tony Evers , Governor

, Secretary

2/5/2025

## Chapter 70.114 - Aids Payment Worksheet For Tax Year 2024(Payment Year 2025) - Payment Due January 31, 2025

4071 of 7093

FILE NO: PR 40246 *	DATE OF PURCHASE: 07/14/2009	GRANTOR: Canadian Pacific/Soo Line/Wa
---------------------	------------------------------	---------------------------------------

LEGAL DESCRIPTION: T07 R21-E S36 ARLINGTON HEIGHTS	PARCEL NO: 436-006-8	CONTROL NO: 138315
--	----------------------	--------------------

0.3	\$130,906.47	0.90235352	\$118,123.91
-----	--------------	------------	--------------

	0	\$0.00	STAT	999999	STATE OF WISCONSIN
	0.00324210	\$382.97	CNTY	40	MILWAUKEE COUNTY
	0.00771060	\$910.80	MUNI	40251	CITY OF MILWAUKEE
	0.009870	\$1,165.88	REG	403619	SCH D OF MILWAUKEE
	0.00082620	\$97.59	VTAE	000900	MILWAUKEE AREA VTAE DISTRICT
	0.00127670	\$150.81	SEWR	405020	MILWAUKEE COUNTY METRO SEWER DIST

Parcel Total:	\$2,708.05
---------------	------------

File Number Total:	\$2,708.05
--------------------	------------

FILE NO: PR 40264 *	DATE OF PURCHASE: 12/13/2021	GRANTOR: City of Milwaukee
---------------------	------------------------------	----------------------------

LEGAL DESCRIPTION: T07 R21-E S34 PT OF SWNW	PARCEL NO: 419-9994-210	CONTROL NO: 141002
---	-------------------------	--------------------

0.03	\$13.82	0.90235352	\$12.47
------	---------	------------	---------

	0	\$0.00	STAT	999999	STATE OF WISCONSIN
	0.00324210	\$0.04	CNTY	40	MILWAUKEE COUNTY
	0.00771060	\$0.10	MUNI	40251	CITY OF MILWAUKEE
	0.009870	\$0.12	REG	403619	SCH D OF MILWAUKEE
	0.00082620	\$0.01	VTAE	000900	MILWAUKEE AREA VTAE DISTRICT

Parcel Total:	\$0.27
---------------	--------

File Number Total:	\$0.27
--------------------	--------



# State of Wisconsin / Department of Natural Resources

Tony Evers , Governor

, Secretary

2/5/2025

## Chapter 70.114 - Aids Payment Worksheet For Tax Year 2024(Payment Year 2025) - Payment Due January 31, 2025

4072 of 7093

FILE NO: SF 36 *		DATE OF PURCHASE: 03/14/1995		GRANTOR: FRIENDS OF HAVENWOODS, INC.	
LEGAL DESCRIPTION: T08 R21-E S26 PT OF SWNW		PARCEL NO: 156-9996-161		CONTROL NO: 75154	
0.24	\$1,812.65	0.90235352	\$1,635.65		
		0	\$0.00	STAT 999999	STATE OF WISCONSIN
		0.00324210	\$5.30	CNTY 40	MILWAUKEE COUNTY
		0.00771060	\$12.61	MUNI 40251	CITY OF MILWAUKEE
		0.009870	\$16.14	REG 403619	SCH D OF MILWAUKEE
		0.00082620	\$1.35	VTAE 000900	MILWAUKEE AREA VTAE DISTRICT
		Parcel Total:	\$35.40		
		File Number Total:	\$35.40		
		Municipality Total:	\$113,627.34		



# State of Wisconsin / Department of Natural Resources

Tony Evers , Governor

, Secretary

2/5/2025

## Chapter 70.114 - Aids Payment Worksheet For Tax Year 2024(Payment Year 2025) - Payment Due January 31, 2025

4073 of 7093

DETAIL FOR CITY OF WAUWATOSA, MILWAUKEE COUNTY

Acres	Est. Adjust. Purch. Price	Level of Assessment	Adjusted Local Value	Net Gen. Tax Rate	Calc. Aid Pay Amount	Type	Code	----- Taxing Jurisdiction ----- Description
FILE NO: NF 793 *			DATE OF PURCHASE: 04/26/2005			GRANTOR: MILWAUKEE COUNTY		
LEGAL DESCRIPTION: T07 R21-E S20 LT1-CSM7634				PARCEL NO: 094165		CONTROL NO: 94165		
66.4	\$1,397,405.72	0.68714978	\$960,227.03					
				0	\$0.00	STAT	999999	STATE OF WISCONSIN
				0.00421170	\$4,044.21	CNTY	40	MILWAUKEE COUNTY
				0.00720530	\$6,918.75	MUNI	40291	CITY OF WAUWATOSA
				0.00837010	\$8,037.16	REG	406244	SCH D OF WAUWATOSA
				0.00107330	\$1,030.59	VTAE	000900	MILWAUKEE AREA VTAE DISTRICT
<b>Parcel Total:</b>					<b>\$20,030.71</b>			
<b>File Number Total:</b>					<b>\$20,030.71</b>			



# State of Wisconsin / Department of Natural Resources

Tony Evers , Governor

, Secretary

2/5/2025

## Chapter 70.114 - Aids Payment Worksheet For Tax Year 2024(Payment Year 2025) - Payment Due January 31, 2025

4074 of 7093

FILE NO: PR 40053 \*                      DATE OF PURCHASE: 12/09/2009                      GRANTOR: Canadian Pacific/Soo Line/Wa

LEGAL DESCRIPTION: T07 R21-E S30 PT OF NWSW                      PARCEL NO: 412-9999-02                      CONTROL NO: 138116

0.44      \$33,158.49      0.68714978      \$22,784.85

0	\$0.00	STAT	999999	STATE OF WISCONSIN
0.00421170	\$95.96	CNTY	40	MILWAUKEE COUNTY
0.00720530	\$164.17	MUNI	40291	CITY OF WAUWATOSA
0.00837010	\$190.71	REG	406244	SCH D OF WAUWATOSA
0.00107330	\$24.45	VTAE	000900	MILWAUKEE AREA VTAE DISTRICT
0.00165840	\$37.79	SEWR	405020	MILWAUKEE COUNTY METRO SEWER DIST

Parcel Total:                      \$513.08

File Number Total:                      \$513.08

Municipality Total:                      \$20,543.79



# State of Wisconsin / Department of Natural Resources

Tony Evers , Governor

, Secretary

2/5/2025

## Chapter 70.114 - Aids Payment Worksheet For Tax Year 2024(Payment Year 2025) - Payment Due January 31, 2025

4075 of 7093

DETAIL FOR TOWN OF LINCOLN, MONROE COUNTY

Acres	Est. Adjust. Purch. Price	Level of Assessment	Adjusted Local Value	Net Gen. Tax Rate	Calc. Aid Pay Amount	----- Taxing Jurisdiction ----- Type	Code	Description
FILE NO: FI 2354 *			DATE OF PURCHASE: 06/29/1994			GRANTOR: LOUISE EVANS		
LEGAL DESCRIPTION: T19 R01-W S31 PT OF SESE				PARCEL NO: 024-755		CONTROL NO: 72550		
5.2	\$4,013.10	0.88110059	\$3,535.95					
				0	\$0.00	STAT	999999	STATE OF WISCONSIN
				0.00432750	\$15.30	CNTY	41	MONROE COUNTY
				0.00209830	\$7.42	MUNI	41024	TOWN OF LINCOLN
				0.005638	\$19.94	REG	415747	SCH D OF TOMAH AREA
				0.00098490	\$3.48	VTAE	000200	WESTERN WISCONSIN VTAE DISTRICT
Parcel Total:					\$46.14			
File Number Total:					\$46.14			
Municipality Total:					\$46.14			



# State of Wisconsin / Department of Natural Resources

Tony Evers , Governor

, Secretary

2/5/2025

## Chapter 70.114 - Aids Payment Worksheet For Tax Year 2024(Payment Year 2025) - Payment Due January 31, 2025

4076 of 7093

DETAIL FOR TOWN OF LITTLE FALLS, MONROE COUNTY

Acres	Est. Adjust. Purch. Price	Level of Assessment	Adjusted Local Value	Net Gen. Tax Rate	Calc. Aid Pay Amount	Taxing Jurisdiction Type	Code	Description
FILE NO: FI 2484 *			DATE OF PURCHASE: 03/14/1996			GRANTOR: MARVIN J SCHILLER ET AL		
LEGAL DESCRIPTION: T19 R05-W S34 NENE				PARCEL NO: 20519-34-1100000		CONTROL NO: 77188		
40	\$66,172.60	0.98158225	\$64,953.85					
				0	\$0.00	STAT	999999	STATE OF WISCONSIN
				0.00400090	\$259.88	CNTY	41	MONROE COUNTY
				0.00136170	\$88.45	MUNI	41026	TOWN OF LITTLE FALLS
				0.00773080	\$502.15	REG	273428	SCH D OF MELROSE-MINDORO
				0.00091060	\$59.15	VTAE	000200	WESTERN WISCONSIN VTAE DISTRICT
Parcel Total:					\$909.63			

LEGAL DESCRIPTION: T19 R05-W S34 NWNE				PARCEL NO: 20519-34-1200000		CONTROL NO: 77189		
40	\$80,342.01	0.98158225	\$78,862.29					
				0	\$0.00	STAT	999999	STATE OF WISCONSIN
				0.00400090	\$315.52	CNTY	41	MONROE COUNTY
				0.00136170	\$107.38	MUNI	41026	TOWN OF LITTLE FALLS
				0.00773080	\$609.67	REG	273428	SCH D OF MELROSE-MINDORO
				0.00091060	\$71.81	VTAE	000200	WESTERN WISCONSIN VTAE DISTRICT
Parcel Total:					\$1,104.38			





# State of Wisconsin / Department of Natural Resources

Tony Evers , Governor

, Secretary

2/5/2025

## Chapter 70.114 - Aids Payment Worksheet For Tax Year 2024(Payment Year 2025) - Payment Due January 31, 2025

4077 of 7093

LEGAL DESCRIPTION: T19 R05-W S34 SWNE				PARCEL NO: 20519-34-1300000				CONTROL NO: 77190			
40	\$72,161.73	0.98158225	\$70,832.68								
				0	\$0.00	STAT	999999	STATE OF WISCONSIN			
				0.00400090	\$283.40	CNTY	41	MONROE COUNTY			
				0.00136170	\$96.45	MUNI	41026	TOWN OF LITTLE FALLS			
				0.00773080	\$547.60	REG	273428	SCH D OF MELROSE-MINDORO			
				0.00091060	\$64.50	VTAE	000200	WESTERN WISCONSIN VTAE DISTRICT			
				Parcel Total:	\$991.95						

LEGAL DESCRIPTION: T19 R05-W S34 SENE				PARCEL NO: 20519-34-1400000				CONTROL NO: 77191			
40	\$54,340.42	0.98158225	\$53,339.59								
				0	\$0.00	STAT	999999	STATE OF WISCONSIN			
				0.00400090	\$213.41	CNTY	41	MONROE COUNTY			
				0.00136170	\$72.63	MUNI	41026	TOWN OF LITTLE FALLS			
				0.00773080	\$412.36	REG	273428	SCH D OF MELROSE-MINDORO			
				0.00091060	\$48.57	VTAE	000200	WESTERN WISCONSIN VTAE DISTRICT			
				Parcel Total:	\$746.97						

LEGAL DESCRIPTION: T19 R05-W S34 SESE				PARCEL NO: 20519-34-4400000				CONTROL NO: 77192			
40	\$54,340.42	0.98158225	\$53,339.59								
				0	\$0.00	STAT	999999	STATE OF WISCONSIN			
				0.00400090	\$213.41	CNTY	41	MONROE COUNTY			
				0.00136170	\$72.63	MUNI	41026	TOWN OF LITTLE FALLS			
				0.00773080	\$412.36	REG	273428	SCH D OF MELROSE-MINDORO			
				0.00091060	\$48.57	VTAE	000200	WESTERN WISCONSIN VTAE DISTRICT			
				Parcel Total:	\$746.97						



# State of Wisconsin / Department of Natural Resources

Tony Evers , Governor

, Secretary

2/5/2025

## Chapter 70.114 - Aids Payment Worksheet For Tax Year 2024(Payment Year 2025) - Payment Due January 31, 2025

4078 of 7093

LEGAL DESCRIPTION: T19 R05-W S34 SWSE				PARCEL NO: 20519-34-4300000	CONTROL NO: 77193			
40	\$54,340.42	0.98158225	\$53,339.59					
				0	\$0.00	STAT	999999	STATE OF WISCONSIN
				0.00400090	\$213.41	CNTY	41	MONROE COUNTY
				0.00136170	\$72.63	MUNI	41026	TOWN OF LITTLE FALLS
				0.00773080	\$412.36	REG	273428	SCH D OF MELROSE-MINDORO
				0.00091060	\$48.57	VTAE	000200	WESTERN WISCONSIN VTAE DISTRICT
Parcel Total:					\$746.97			

LEGAL DESCRIPTION: T19 R05-W S34 NWSE				PARCEL NO: 20519-34-4200000	CONTROL NO: 77194			
40	\$54,340.42	0.98158225	\$53,339.59					
				0	\$0.00	STAT	999999	STATE OF WISCONSIN
				0.00400090	\$213.41	CNTY	41	MONROE COUNTY
				0.00136170	\$72.63	MUNI	41026	TOWN OF LITTLE FALLS
				0.00773080	\$412.36	REG	273428	SCH D OF MELROSE-MINDORO
				0.00091060	\$48.57	VTAE	000200	WESTERN WISCONSIN VTAE DISTRICT
Parcel Total:					\$746.97			

LEGAL DESCRIPTION: T19 R05-W S34 NESE				PARCEL NO: 20519-34-4100000	CONTROL NO: 77195			
40	\$54,340.42	0.98158225	\$53,339.59					
				0	\$0.00	STAT	999999	STATE OF WISCONSIN
				0.00400090	\$213.41	CNTY	41	MONROE COUNTY
				0.00136170	\$72.63	MUNI	41026	TOWN OF LITTLE FALLS
				0.00773080	\$412.36	REG	273428	SCH D OF MELROSE-MINDORO
				0.00091060	\$48.57	VTAE	000200	WESTERN WISCONSIN VTAE DISTRICT
Parcel Total:					\$746.97			



# State of Wisconsin / Department of Natural Resources

Tony Evers , Governor

, Secretary

2/5/2025

## Chapter 70.114 - Aids Payment Worksheet For Tax Year 2024(Payment Year 2025) - Payment Due January 31, 2025

4079 of 7093

LEGAL DESCRIPTION: T19 R05-W S34 NWSW	PARCEL NO: 20519-34-3200000	CONTROL NO: 77196
---------------------------------------	-----------------------------	-------------------

40	\$54,340.42	0.98158225	\$53,339.59	
----	-------------	------------	-------------	--

0	\$0.00	STAT	999999	STATE OF WISCONSIN
0.00400090	\$213.41	CNTY	41	MONROE COUNTY
0.00136170	\$72.63	MUNI	41026	TOWN OF LITTLE FALLS
0.00773080	\$412.36	REG	273428	SCH D OF MELROSE-MINDORO
0.00091060	\$48.57	VTAE	000200	WESTERN WISCONSIN VTAE DISTRICT

Parcel Total:	\$746.97
---------------	----------

LEGAL DESCRIPTION: T19 R05-W S34 SWSW	PARCEL NO: 20519-34-3300000	CONTROL NO: 77197
---------------------------------------	-----------------------------	-------------------

40	\$54,340.42	0.98158225	\$53,339.59	
----	-------------	------------	-------------	--

0	\$0.00	STAT	999999	STATE OF WISCONSIN
0.00400090	\$213.41	CNTY	41	MONROE COUNTY
0.00136170	\$72.63	MUNI	41026	TOWN OF LITTLE FALLS
0.00773080	\$412.36	REG	273428	SCH D OF MELROSE-MINDORO
0.00091060	\$48.57	VTAE	000200	WESTERN WISCONSIN VTAE DISTRICT

Parcel Total:	\$746.97
---------------	----------

LEGAL DESCRIPTION: T19 R05-W S34 NENW	PARCEL NO: 20519-34-2100000	CONTROL NO: 77198
---------------------------------------	-----------------------------	-------------------

40	\$94,949.65	0.98158225	\$93,200.89	
----	-------------	------------	-------------	--

0	\$0.00	STAT	999999	STATE OF WISCONSIN
0.00400090	\$372.89	CNTY	41	MONROE COUNTY
0.00136170	\$126.91	MUNI	41026	TOWN OF LITTLE FALLS
0.00773080	\$720.52	REG	273428	SCH D OF MELROSE-MINDORO
0.00091060	\$84.87	VTAE	000200	WESTERN WISCONSIN VTAE DISTRICT

Parcel Total:	\$1,305.19
---------------	------------



# State of Wisconsin / Department of Natural Resources

Tony Evers , Governor

, Secretary

2/5/2025

## Chapter 70.114 - Aids Payment Worksheet For Tax Year 2024(Payment Year 2025) - Payment Due January 31, 2025

4080 of 7093

LEGAL DESCRIPTION: T19 R05-W S34 NWNW	PARCEL NO: 20519-34-2200000	CONTROL NO: 77199
---------------------------------------	-----------------------------	-------------------

40	\$74,352.88	0.98158225	\$72,983.47	
----	-------------	------------	-------------	--

0	\$0.00	STAT	999999	STATE OF WISCONSIN
0.00400090	\$292.00	CNTY	41	MONROE COUNTY
0.00136170	\$99.38	MUNI	41026	TOWN OF LITTLE FALLS
0.00773080	\$564.22	REG	273428	SCH D OF MELROSE-MINDORO
0.00091060	\$66.46	VTAE	000200	WESTERN WISCONSIN VTAE DISTRICT

Parcel Total:	\$1,022.06
---------------	------------

LEGAL DESCRIPTION: T19 R05-W S34 SWNW	PARCEL NO: 20519-34-2300000	CONTROL NO: 77200
---------------------------------------	-----------------------------	-------------------

40	\$65,150.07	0.98158225	\$63,950.15	
----	-------------	------------	-------------	--

0	\$0.00	STAT	999999	STATE OF WISCONSIN
0.00400090	\$255.86	CNTY	41	MONROE COUNTY
0.00136170	\$87.08	MUNI	41026	TOWN OF LITTLE FALLS
0.00773080	\$494.39	REG	273428	SCH D OF MELROSE-MINDORO
0.00091060	\$58.23	VTAE	000200	WESTERN WISCONSIN VTAE DISTRICT

Parcel Total:	\$895.56
---------------	----------

LEGAL DESCRIPTION: T19 R05-W S34 SENW	PARCEL NO: 20519-34-2400000	CONTROL NO: 77201
---------------------------------------	-----------------------------	-------------------

40	\$70,116.66	0.98158225	\$68,825.27	
----	-------------	------------	-------------	--

0	\$0.00	STAT	999999	STATE OF WISCONSIN
0.00400090	\$275.36	CNTY	41	MONROE COUNTY
0.00136170	\$93.72	MUNI	41026	TOWN OF LITTLE FALLS
0.00773080	\$532.08	REG	273428	SCH D OF MELROSE-MINDORO
0.00091060	\$62.67	VTAE	000200	WESTERN WISCONSIN VTAE DISTRICT

Parcel Total:	\$963.83
---------------	----------



# State of Wisconsin / Department of Natural Resources

Tony Evers , Governor

, Secretary

2/5/2025

## Chapter 70.114 - Aids Payment Worksheet For Tax Year 2024(Payment Year 2025) - Payment Due January 31, 2025

4081 of 7093

LEGAL DESCRIPTION: T19 R05-W S34 NESW	PARCEL NO: 20519-34-3100000	CONTROL NO: 77202
---------------------------------------	-----------------------------	-------------------

40	\$58,138.40	0.98158225	\$57,067.62	
----	-------------	------------	-------------	--

0	\$0.00	STAT	999999	STATE OF WISCONSIN
0.00400090	\$228.32	CNTY	41	MONROE COUNTY
0.00136170	\$77.71	MUNI	41026	TOWN OF LITTLE FALLS
0.00773080	\$441.18	REG	273428	SCH D OF MELROSE-MINDORO
0.00091060	\$51.96	VTAE	000200	WESTERN WISCONSIN VTAE DISTRICT

Parcel Total:	\$799.17
---------------	----------

LEGAL DESCRIPTION: T19 R05-W S34 SESW	PARCEL NO: 20519-34-3400000	CONTROL NO: 77203
---------------------------------------	-----------------------------	-------------------

40	\$62,520.69	0.98158225	\$61,369.20	
----	-------------	------------	-------------	--

0	\$0.00	STAT	999999	STATE OF WISCONSIN
0.00400090	\$245.53	CNTY	41	MONROE COUNTY
0.00136170	\$83.56	MUNI	41026	TOWN OF LITTLE FALLS
0.00773080	\$474.44	REG	273428	SCH D OF MELROSE-MINDORO
0.00091060	\$55.88	VTAE	000200	WESTERN WISCONSIN VTAE DISTRICT

Parcel Total:	\$859.41
---------------	----------

File Number Total:	\$14,079.97
--------------------	-------------



# State of Wisconsin / Department of Natural Resources

Tony Evers , Governor

, Secretary

2/5/2025

## Chapter 70.114 - Aids Payment Worksheet For Tax Year 2024(Payment Year 2025) - Payment Due January 31, 2025

4082 of 7093

FILE NO: FI 2494 *				DATE OF PURCHASE: 09/04/1996				GRANTOR: TIMOTHY WEST ET AL			
LEGAL DESCRIPTION: T19 R04-W S28 PT OF SESE				PARCEL NO: 20419-28-4440000				CONTROL NO: 77238			
0.63	\$1,460.76	0.98158225	\$1,433.86								
				0	\$0.00	STAT	999999	STATE OF WISCONSIN			
				0.00400090	\$5.74	CNTY	41	MONROE COUNTY			
				0.00136170	\$1.95	MUNI	41026	TOWN OF LITTLE FALLS			
				0.00677810	\$9.72	REG	415460	SCH D OF SPARTA AREA			
				0.00091060	\$1.31	VTAE	000200	WESTERN WISCONSIN VTAE DISTRICT			
				Parcel Total:		\$18.72					

				File Number Total:		\$18.72					
--	--	--	--	--------------------	--	---------	--	--	--	--	--

FILE NO: FI 2609 *				DATE OF PURCHASE: 02/12/1999				GRANTOR: NANCY MOLSTAD			
LEGAL DESCRIPTION: T19 R04-W S20 PT OF NESE				PARCEL NO: 20419-20-4100000				CONTROL NO: 81142			
20	\$49,592.77	0.98158225	\$48,679.39								
				0	\$0.00	STAT	999999	STATE OF WISCONSIN			
				0.00400090	\$194.76	CNTY	41	MONROE COUNTY			
				0.00136170	\$66.29	MUNI	41026	TOWN OF LITTLE FALLS			
				0.00677810	\$329.95	REG	415460	SCH D OF SPARTA AREA			
				0.00091060	\$44.33	VTAE	000200	WESTERN WISCONSIN VTAE DISTRICT			
				Parcel Total:		\$635.33					

				File Number Total:		\$635.33					
--	--	--	--	--------------------	--	----------	--	--	--	--	--



# State of Wisconsin / Department of Natural Resources

Tony Evers , Governor

, Secretary

2/5/2025

## Chapter 70.114 - Aids Payment Worksheet For Tax Year 2024(Payment Year 2025) - Payment Due January 31, 2025

4083 of 7093

FILE NO: FI 2811 *		DATE OF PURCHASE: 02/25/2005		GRANTOR: DOUGLAS LIEBELT	
LEGAL DESCRIPTION: T18 R04-W S04 PT OF SENW		PARCEL NO: 026-00817-1000		CONTROL NO: 93335	
1.83	\$17,755.94	0.98158225	\$17,428.91		
		0	\$0.00	STAT 999999	STATE OF WISCONSIN
		0.00400090	\$69.73	CNTY 41	MONROE COUNTY
		0.00136170	\$23.73	MUNI 41026	TOWN OF LITTLE FALLS
		0.00677810	\$118.13	REG 415460	SCH D OF SPARTA AREA
		0.00091060	\$15.87	VTAE 000200	WESTERN WISCONSIN VTAE DISTRICT
Parcel Total:			\$227.46		

LEGAL DESCRIPTION: T18 R04-W S04 PT OF NESW		PARCEL NO: 026-00818-1400		CONTROL NO: 93336	
11.75	\$18,367.14	0.98158225	\$18,028.86		
		0	\$0.00	STAT 999999	STATE OF WISCONSIN
		0.00400090	\$72.13	CNTY 41	MONROE COUNTY
		0.00136170	\$24.55	MUNI 41026	TOWN OF LITTLE FALLS
		0.00677810	\$122.20	REG 415460	SCH D OF SPARTA AREA
		0.00091060	\$16.42	VTAE 000200	WESTERN WISCONSIN VTAE DISTRICT
Parcel Total:			\$235.30		



# State of Wisconsin / Department of Natural Resources

Tony Evers , Governor

, Secretary

2/5/2025

## Chapter 70.114 - Aids Payment Worksheet For Tax Year 2024(Payment Year 2025) - Payment Due January 31, 2025

4084 of 7093

LEGAL DESCRIPTION: T18 R04-W S04 PT OF NWSW	PARCEL NO: 026-00822-0000	CONTROL NO: 93337
---	---------------------------	-------------------

5.65	\$55,101.43	0.98158225	\$54,086.58	
------	-------------	------------	-------------	--

0	\$0.00	STAT	999999	STATE OF WISCONSIN
0.00400090	\$216.40	CNTY	41	MONROE COUNTY
0.00136170	\$73.65	MUNI	41026	TOWN OF LITTLE FALLS
0.00677810	\$366.60	REG	415460	SCH D OF SPARTA AREA
0.00091060	\$49.25	VTAE	000200	WESTERN WISCONSIN VTAE DISTRICT

Parcel Total:	\$705.90
---------------	----------

File Number Total:	\$1,168.66
--------------------	------------

FILE NO: FM 10304 *	DATE OF PURCHASE: 12/04/2015	GRANTOR: Oscar S Liebelt
---------------------	------------------------------	--------------------------

LEGAL DESCRIPTION: T18 R04-W S04 PT OF NESW	PARCEL NO: 026-00818-1400	CONTROL NO: 130977
---	---------------------------	--------------------

0.53	\$253.26	0.98158225	\$248.59	
------	----------	------------	----------	--

0	\$0.00	STAT	999999	STATE OF WISCONSIN
0.00400090	\$0.99	CNTY	41	MONROE COUNTY
0.00136170	\$0.34	MUNI	41026	TOWN OF LITTLE FALLS
0.00677810	\$1.68	REG	415460	SCH D OF SPARTA AREA
0.00091060	\$0.23	VTAE	000200	WESTERN WISCONSIN VTAE DISTRICT

Parcel Total:	\$3.24
---------------	--------

File Number Total:	\$3.24
--------------------	--------

Municipality Total:	\$15,905.92
---------------------	-------------





# State of Wisconsin / Department of Natural Resources

Tony Evers , Governor

, Secretary

2/5/2025

## Chapter 70.114 - Aids Payment Worksheet For Tax Year 2024(Payment Year 2025) - Payment Due January 31, 2025

4085 of 7093

DETAIL FOR TOWN OF OAKDALE, MONROE COUNTY

Acres	Est. Adjust. Purch. Price	Level of Assessment	Adjusted Local Value	Net Gen. Tax Rate	Calc. Aid Pay Amount	Taxing Jurisdiction Type	Code	Description	
FILE NO: P 1822 *			DATE OF PURCHASE: 11/25/2003			GRANTOR: SCOTT A TRAINOR			
LEGAL DESCRIPTION: T17 R01-E S14 PT LT1-CSM-V11/P236					PARCEL NO: 030-00426-0000, -2000, -2200, -2400				CONTROL NO: 89829
31.79	\$208,660.55	0.65925089	\$137,559.65						
				0	\$0.00	STAT	999999	STATE OF WISCONSIN	
				0.00613270	\$843.61	CNTY	41	MONROE COUNTY	
				0.00234290	\$322.29	MUNI	41030	TOWN OF OAKDALE	
				0.01596440	\$2,196.06	REG	415747	SCH D OF TOMAH AREA	
				0.00139580	\$192.00	VTAE	000200	WESTERN WISCONSIN VTAE DISTRICT	
Parcel Total:					\$3,553.96				

LEGAL DESCRIPTION: T17 R01-E S14 PT LT1-CSM-V11/P236					PARCEL NO: 030-00428-0000		CONTROL NO: 89830	
26.52	\$69,466.84	0.65925089	\$45,796.07					
				0	\$0.00	STAT	999999	STATE OF WISCONSIN
				0.00613270	\$280.85	CNTY	41	MONROE COUNTY
				0.00234290	\$107.30	MUNI	41030	TOWN OF OAKDALE
				0.01596440	\$731.11	REG	415747	SCH D OF TOMAH AREA
				0.00139580	\$63.92	VTAE	000200	WESTERN WISCONSIN VTAE DISTRICT
Parcel Total:					\$1,183.18			



# State of Wisconsin / Department of Natural Resources

Tony Evers , Governor

, Secretary

2/5/2025

## Chapter 70.114 - Aids Payment Worksheet For Tax Year 2024(Payment Year 2025) - Payment Due January 31, 2025

4086 of 7093

LEGAL DESCRIPTION: T17 R01-E S14 PT LT1-CSM-V11/P236				PARCEL NO: 030-00424-0000				CONTROL NO: 89831	
5.99	\$26,243.23	0.65925089	\$17,300.88						
				0	\$0.00	STAT	999999	STATE OF WISCONSIN	
				0.00613270	\$106.10	CNTY	41	MONROE COUNTY	
				0.00234290	\$40.53	MUNI	41030	TOWN OF OAKDALE	
				0.01596440	\$276.20	REG	415747	SCH D OF TOMAH AREA	
				0.00139580	\$24.15	VTAE	000200	WESTERN WISCONSIN VTAE DISTRICT	
Parcel Total:					\$446.98				

LEGAL DESCRIPTION: T17 R01-E S14 PT LT1-CSM-V11/P236				PARCEL NO: 030-00443-0000				CONTROL NO: 89832	
14.1	\$36,091.18	0.65925089	\$23,793.14						
				0	\$0.00	STAT	999999	STATE OF WISCONSIN	
				0.00613270	\$145.92	CNTY	41	MONROE COUNTY	
				0.00234290	\$55.74	MUNI	41030	TOWN OF OAKDALE	
				0.01596440	\$379.84	REG	415747	SCH D OF TOMAH AREA	
				0.00139580	\$33.21	VTAE	000200	WESTERN WISCONSIN VTAE DISTRICT	
Parcel Total:					\$614.71				

LEGAL DESCRIPTION: T17 R01-E S14 PT OF NWSE				PARCEL NO: 095277				CONTROL NO: 95277	
0.1	\$198.92	0.65925089	\$131.14						
				0	\$0.00	STAT	999999	STATE OF WISCONSIN	
				0.00613270	\$0.80	CNTY	41	MONROE COUNTY	
				0.00234290	\$0.31	MUNI	41030	TOWN OF OAKDALE	
				0.01596440	\$2.09	REG	415747	SCH D OF TOMAH AREA	
				0.00139580	\$0.18	VTAE	000200	WESTERN WISCONSIN VTAE DISTRICT	
Parcel Total:					\$3.38				



# State of Wisconsin / Department of Natural Resources

Tony Evers , Governor

, Secretary

2/5/2025

## Chapter 70.114 - Aids Payment Worksheet For Tax Year 2024(Payment Year 2025) - Payment Due January 31, 2025

4087 of 7093

File Number Total: \$5,802.21

FILE NO: P 1887 \*      DATE OF PURCHASE: 02/09/2006      GRANTOR: WISCONSIN DEPT. OF TRANSPORT

LEGAL DESCRIPTION: T17 R01-E S12 NESW      PARCEL NO: 030-00372-0000      CONTROL NO: 96948

40      \$91,163.53      0.65925089      \$60,099.64

0      \$0.00      STAT      999999      STATE OF WISCONSIN

0.00613270      \$368.57      CNTY      41      MONROE COUNTY

0.00234290      \$140.81      MUNI      41030      TOWN OF OAKDALE

0.01596440      \$959.46      REG      415747      SCH D OF TOMAH AREA

0.00139580      \$83.89      VTAE      000200      WESTERN WISCONSIN VTAE DISTRICT

Parcel Total: \$1,552.73

LEGAL DESCRIPTION: T17 R01-E S12 N1/2 OF SESW      PARCEL NO: 030-00373-0000      CONTROL NO: 96949

20      \$45,581.76      0.65925089      \$30,049.82

0      \$0.00      STAT      999999      STATE OF WISCONSIN

0.00613270      \$184.29      CNTY      41      MONROE COUNTY

0.00234290      \$70.40      MUNI      41030      TOWN OF OAKDALE

0.01596440      \$479.73      REG      415747      SCH D OF TOMAH AREA

0.00139580      \$41.94      VTAE      000200      WESTERN WISCONSIN VTAE DISTRICT

Parcel Total: \$776.36

File Number Total: \$2,329.09

Municipality Total: \$8,131.30



# State of Wisconsin / Department of Natural Resources

Tony Evers , Governor

, Secretary

2/5/2025

## Chapter 70.114 - Aids Payment Worksheet For Tax Year 2024(Payment Year 2025) - Payment Due January 31, 2025

4088 of 7093

DETAIL FOR TOWN OF PORTLAND, MONROE COUNTY

Acres	Est. Adjust. Purch. Price	Level of Assessment	Adjusted Local Value	Net Gen. Tax Rate	Calc. Aid Pay Amount	Taxing Jurisdiction Type	Code	Description
FILE NO: FI 2726 *			DATE OF PURCHASE: 11/12/2002			GRANTOR: MICHAEL ERICKSON		
LEGAL DESCRIPTION: T15 R04-W S28 PT OF SWSW				PARCEL NO: 032/032-00663-2000		CONTROL NO: 87443		
25	\$92,032.73	0.74896226	\$68,929.04					
				0	\$0.00	STAT	999999	STATE OF WISCONSIN
				0.00540280	\$372.41	CNTY	41	MONROE COUNTY
				0.00459830	\$316.96	MUNI	41032	TOWN OF PORTLAND
				0.00749220	\$516.43	REG	410980	SCH D OF CASHTON
				0.00122970	\$84.76	VTAE	000200	WESTERN WISCONSIN VTAE DISTRICT
<b>Parcel Total:</b>					<b>\$1,290.56</b>			

LEGAL DESCRIPTION: T15 R04-W S28 PT OF SESW				PARCEL NO: 032/032-00664-2000		CONTROL NO: 87444		
13.27	\$39,558.98	0.74896226	\$29,628.18					
				0	\$0.00	STAT	999999	STATE OF WISCONSIN
				0.00540280	\$160.08	CNTY	41	MONROE COUNTY
				0.00459830	\$136.24	MUNI	41032	TOWN OF PORTLAND
				0.00749220	\$221.98	REG	410980	SCH D OF CASHTON
				0.00122970	\$36.43	VTAE	000200	WESTERN WISCONSIN VTAE DISTRICT
<b>Parcel Total:</b>					<b>\$554.73</b>			



# State of Wisconsin / Department of Natural Resources

Tony Evers , Governor

, Secretary

2/5/2025

## Chapter 70.114 - Aids Payment Worksheet For Tax Year 2024(Payment Year 2025) - Payment Due January 31, 2025

4089 of 7093

LEGAL DESCRIPTION: T15 R04-W S32 PT OF NENE	PARCEL NO: 032/032-00737-2000	CONTROL NO: 87445
---	-------------------------------	-------------------

5.22	\$15,198.38	0.74896226	\$11,383.01
------	-------------	------------	-------------

0	\$0.00	STAT	999999	STATE OF WISCONSIN
0.00540280	\$61.50	CNTY	41	MONROE COUNTY
0.00459830	\$52.34	MUNI	41032	TOWN OF PORTLAND
0.00749220	\$85.28	REG	410980	SCH D OF CASHTON
0.00122970	\$14.00	VTAE	000200	WESTERN WISCONSIN VTAE DISTRICT

Parcel Total:	\$213.12
---------------	----------

LEGAL DESCRIPTION: T15 R04-W S33 PT OF NWNW	PARCEL NO: 032/032-00769-2000	CONTROL NO: 87446
---	-------------------------------	-------------------

20.28	\$58,264.02	0.74896226	\$43,637.55
-------	-------------	------------	-------------

0	\$0.00	STAT	999999	STATE OF WISCONSIN
0.00540280	\$235.77	CNTY	41	MONROE COUNTY
0.00459830	\$200.66	MUNI	41032	TOWN OF PORTLAND
0.00749220	\$326.94	REG	410980	SCH D OF CASHTON
0.00122970	\$53.66	VTAE	000200	WESTERN WISCONSIN VTAE DISTRICT

Parcel Total:	\$817.03
---------------	----------

File Number Total:	\$2,875.44
--------------------	------------



# State of Wisconsin / Department of Natural Resources

Tony Evers , Governor

, Secretary

2/5/2025

## Chapter 70.114 - Aids Payment Worksheet For Tax Year 2024(Payment Year 2025) - Payment Due January 31, 2025

4090 of 7093

FILE NO: NA 20027 *				DATE OF PURCHASE: 10/16/2009				GRANTOR: Barbara A Hart			
LEGAL DESCRIPTION: T15 R04-W S32 SENE				PARCEL NO: 032-00742-0000				CONTROL NO: 110681			
40	\$250,644.14	0.74896226	\$187,723.00								
				0	\$0.00	STAT	999999	STATE OF WISCONSIN			
				0.00540280	\$1,014.24	CNTY	41	MONROE COUNTY			
				0.00459830	\$863.20	MUNI	41032	TOWN OF PORTLAND			
				0.01008960	\$1,894.05	REG	626321	SCH D OF WESTBY AREA			
				0.00122970	\$230.84	VTAE	000200	WESTERN WISCONSIN VTAE DISTRICT			
Parcel Total:					\$4,002.33						

LEGAL DESCRIPTION: T15 R04-W S32 PT OF NENE				PARCEL NO: 032-00738-0000				CONTROL NO: 110682			
19.95	\$125,008.76	0.74896226	\$93,626.84								
				0	\$0.00	STAT	999999	STATE OF WISCONSIN			
				0.00540280	\$505.85	CNTY	41	MONROE COUNTY			
				0.00459830	\$430.52	MUNI	41032	TOWN OF PORTLAND			
				0.01008960	\$944.66	REG	626321	SCH D OF WESTBY AREA			
				0.00122970	\$115.13	VTAE	000200	WESTERN WISCONSIN VTAE DISTRICT			
Parcel Total:					\$1,996.16						



# State of Wisconsin / Department of Natural Resources

Tony Evers , Governor

, Secretary

2/5/2025

## Chapter 70.114 - Aids Payment Worksheet For Tax Year 2024(Payment Year 2025) - Payment Due January 31, 2025

4091 of 7093

LEGAL DESCRIPTION: T15 R04-W S33 SWNW	PARCEL NO: 032-00770-0000	CONTROL NO: 110683
---------------------------------------	---------------------------	--------------------

40	\$250,644.14	0.74896226	\$187,723.00
----	--------------	------------	--------------

0	\$0.00	STAT	999999	STATE OF WISCONSIN
---	--------	------	--------	--------------------

0.00540280	\$1,014.24	CNTY	41	MONROE COUNTY
------------	------------	------	----	---------------

0.00459830	\$863.20	MUNI	41032	TOWN OF PORTLAND
------------	----------	------	-------	------------------

0.01008960	\$1,894.05	REG	626321	SCH D OF WESTBY AREA
------------	------------	-----	--------	----------------------

0.00122970	\$230.84	VTAE	000200	WESTERN WISCONSIN VTAE DISTRICT
------------	----------	------	--------	---------------------------------

Parcel Total:	\$4,002.33
---------------	------------

File Number Total:	\$10,000.82
--------------------	-------------

FILE NO: NA 20084 *	DATE OF PURCHASE: 08/03/2012	GRANTOR: Timothy S. & Pamela A. Klug
---------------------	------------------------------	--------------------------------------

LEGAL DESCRIPTION: T15 R04-W S33 PT OF NENW	PARCEL NO: 032-00768-2200	CONTROL NO: 124808
---	---------------------------	--------------------

13.66	\$47,258.95	0.74896226	\$35,395.17
-------	-------------	------------	-------------

0	\$0.00	STAT	999999	STATE OF WISCONSIN
---	--------	------	--------	--------------------

0.00540280	\$191.23	CNTY	41	MONROE COUNTY
------------	----------	------	----	---------------

0.00459830	\$162.76	MUNI	41032	TOWN OF PORTLAND
------------	----------	------	-------	------------------

0.00749220	\$265.19	REG	410980	SCH D OF CASHTON
------------	----------	-----	--------	------------------

0.00122970	\$43.53	VTAE	000200	WESTERN WISCONSIN VTAE DISTRICT
------------	---------	------	--------	---------------------------------

Parcel Total:	\$662.71
---------------	----------

File Number Total:	\$662.71
--------------------	----------

Municipality Total:	\$13,538.97
---------------------	-------------



# State of Wisconsin / Department of Natural Resources

Tony Evers , Governor

, Secretary

2/5/2025

## Chapter 70.114 - Aids Payment Worksheet For Tax Year 2024(Payment Year 2025) - Payment Due January 31, 2025

4092 of 7093

DETAIL FOR TOWN OF SPARTA, MONROE COUNTY

Acres	Est. Adjust. Purch. Price	Level of Assessment	Adjusted Local Value	Net Gen. Tax Rate	Calc. Aid Pay Amount	Taxing Jurisdiction Type	Code	Description
FILE NO: FI 2523 *			DATE OF PURCHASE: 02/10/1997			GRANTOR: CHARLES G PALMER		
LEGAL DESCRIPTION: T17 R04-W S34 PT OF NWNW				PARCEL NO: 20417-34-2200000		CONTROL NO: 77849		
8	\$23,667.86	0.71287613	\$16,872.26					
				0	\$0.00	STAT	999999	STATE OF WISCONSIN
				0.00557460	\$94.06	CNTY	41	MONROE COUNTY
				0.00096540	\$16.29	MUNI	41040	TOWN OF SPARTA
				0.00944410	\$159.34	REG	415460	SCH D OF SPARTA AREA
				0.00126870	\$21.41	VTAE	000200	WESTERN WISCONSIN VTAE DISTRICT
<b>Parcel Total:</b>					<b>\$291.10</b>			

LEGAL DESCRIPTION: T17 R04-W S34 PT OF NENW				PARCEL NO: 20417-34-2100000		CONTROL NO: 77850		
2.45	\$8,547.59	0.71287613	\$6,093.37					
				0	\$0.00	STAT	999999	STATE OF WISCONSIN
				0.00557460	\$33.97	CNTY	41	MONROE COUNTY
				0.00096540	\$5.88	MUNI	41040	TOWN OF SPARTA
				0.00944410	\$57.55	REG	415460	SCH D OF SPARTA AREA
				0.00126870	\$7.73	VTAE	000200	WESTERN WISCONSIN VTAE DISTRICT
<b>Parcel Total:</b>					<b>\$105.13</b>			





# State of Wisconsin / Department of Natural Resources

Tony Evers , Governor

, Secretary

2/5/2025

## Chapter 70.114 - Aids Payment Worksheet For Tax Year 2024(Payment Year 2025) - Payment Due January 31, 2025

4093 of 7093

LEGAL DESCRIPTION: T17 R04-W S34 PT OF SENW	PARCEL NO: 20417-34-2400000	CONTROL NO: 77851
---	-----------------------------	-------------------

13.36	\$33,943.48	0.71287613	\$24,197.50	
-------	-------------	------------	-------------	--

0	\$0.00	STAT	999999	STATE OF WISCONSIN
0.00557460	\$134.89	CNTY	41	MONROE COUNTY
0.00096540	\$23.36	MUNI	41040	TOWN OF SPARTA
0.00944410	\$228.52	REG	415460	SCH D OF SPARTA AREA
0.00126870	\$30.70	VTAE	000200	WESTERN WISCONSIN VTAE DISTRICT

Parcel Total:	\$417.47
---------------	----------

LEGAL DESCRIPTION: T17 R04-W S34 PT OF SWNW	PARCEL NO: 20417-34-2330000	CONTROL NO: 77852
---	-----------------------------	-------------------

1.64	\$2,653.76	0.71287613	\$1,891.80	
------	------------	------------	------------	--

0	\$0.00	STAT	999999	STATE OF WISCONSIN
0.00557460	\$10.55	CNTY	41	MONROE COUNTY
0.00096540	\$1.83	MUNI	41040	TOWN OF SPARTA
0.00944410	\$17.87	REG	415460	SCH D OF SPARTA AREA
0.00126870	\$2.40	VTAE	000200	WESTERN WISCONSIN VTAE DISTRICT

Parcel Total:	\$32.65
---------------	---------

File Number Total:	\$846.35
--------------------	----------



# State of Wisconsin / Department of Natural Resources

Tony Evers , Governor

, Secretary

2/5/2025

## Chapter 70.114 - Aids Payment Worksheet For Tax Year 2024(Payment Year 2025) - Payment Due January 31, 2025

4094 of 7093

FILE NO: P 1820 *				DATE OF PURCHASE: 08/26/2004				GRANTOR: NORTHERN STATES POWER			
LEGAL DESCRIPTION: T17 R04-W S24 PT OF SESE				PARCEL NO: 20417-24-4400000				CONTROL NO: 92373			
3.46	\$26,192.19	0.71287613	\$18,671.79								
				0	\$0.00	STAT	999999	STATE OF WISCONSIN			
				0.00557460	\$104.09	CNTY	41	MONROE COUNTY			
				0.00096540	\$18.03	MUNI	41040	TOWN OF SPARTA			
				0.00944410	\$176.34	REG	415460	SCH D OF SPARTA AREA			
				0.00126870	\$23.69	VTAE	000200	WESTERN WISCONSIN VTAE DISTRICT			
Parcel Total:					\$322.15						

LEGAL DESCRIPTION: T17 R04-W S24 PT OF SESE				PARCEL NO: 20417-24-4415000				CONTROL NO: 92374			
0.09	\$680.52	0.71287613	\$485.12								
				0	\$0.00	STAT	999999	STATE OF WISCONSIN			
				0.00557460	\$2.70	CNTY	41	MONROE COUNTY			
				0.00096540	\$0.47	MUNI	41040	TOWN OF SPARTA			
				0.00944410	\$4.58	REG	415460	SCH D OF SPARTA AREA			
				0.00126870	\$0.62	VTAE	000200	WESTERN WISCONSIN VTAE DISTRICT			
Parcel Total:					\$8.37						

File Number Total:					\$330.52						
--------------------	--	--	--	--	----------	--	--	--	--	--	--

Municipality Total:					\$1,176.87						
---------------------	--	--	--	--	------------	--	--	--	--	--	--



# State of Wisconsin / Department of Natural Resources

Tony Evers , Governor

, Secretary

2/5/2025

## Chapter 70.114 - Aids Payment Worksheet For Tax Year 2024(Payment Year 2025) - Payment Due January 31, 2025

4095 of 7093

DETAIL FOR TOWN OF WELLS, MONROE COUNTY

Acres	Est. Adjust. Purch. Price	Level of Assessment	Adjusted Local Value	Net Gen. Tax Rate	Calc. Aid Pay Amount	Type	Code	Taxing Jurisdiction Description
FILE NO: FI 2434 *			DATE OF PURCHASE: 08/08/1995			GRANTOR: DONALD E ZIEGLER		
LEGAL DESCRIPTION: T16 R03-W S10 SWNW			PARCEL NO: 20316-10-2300000			CONTROL NO: 75370		
40	\$33,554.64	0.72169832	\$24,216.33					
				0	\$0.00	STAT	999999	STATE OF WISCONSIN
				0.00559020	\$135.37	CNTY	41	MONROE COUNTY
				0.00294750	\$71.38	MUNI	41046	TOWN OF WELLS
				0.00947050	\$229.34	REG	415460	SCH D OF SPARTA AREA
				0.00127230	\$30.81	VTAE	000200	WESTERN WISCONSIN VTAE DISTRICT
<b>Parcel Total:</b>					<b>\$466.90</b>			

<b>File Number Total:</b>	<b>\$466.90</b>
---------------------------	-----------------

FILE NO: FI 2782 *			DATE OF PURCHASE: 02/09/2004			GRANTOR: DALE HEILMAN		
LEGAL DESCRIPTION: T16 R03-W S30 PT OF NWNE			PARCEL NO: 046-00636-0000			CONTROL NO: 91444		
16.49	\$25,367.18	0.72169832	\$18,307.45					
				0	\$0.00	STAT	999999	STATE OF WISCONSIN
				0.00559020	\$102.34	CNTY	41	MONROE COUNTY
				0.00294750	\$53.96	MUNI	41046	TOWN OF WELLS
				0.00775190	\$141.92	REG	410980	SCH D OF CASHTON
				0.00127230	\$23.29	VTAE	000200	WESTERN WISCONSIN VTAE DISTRICT
<b>Parcel Total:</b>					<b>\$321.51</b>			



# State of Wisconsin / Department of Natural Resources

Tony Evers , Governor

, Secretary

2/5/2025

## Chapter 70.114 - Aids Payment Worksheet For Tax Year 2024(Payment Year 2025) - Payment Due January 31, 2025

4096 of 7093

LEGAL DESCRIPTION: T16 R03-W S30 PT OF NENE      PARCEL NO: 046-00634-0000      CONTROL NO: 91445

1.75      \$2,876.86      0.72169832      \$2,076.23

0      \$0.00      STAT      999999      STATE OF WISCONSIN

0.00559020      \$11.61      CNTY      41      MONROE COUNTY

0.00294750      \$6.12      MUNI      41046      TOWN OF WELLS

0.00775190      \$16.09      REG      410980      SCH D OF CASHTON

0.00127230      \$2.64      VTAE      000200      WESTERN WISCONSIN VTAE DISTRICT

Parcel Total:      \$36.46

LEGAL DESCRIPTION: T16 R03-W S30 PT OF SENE      PARCEL NO: 046-00641-0000      CONTROL NO: 91446

4.01      \$2,525.45      0.72169832      \$1,822.62

0      \$0.00      STAT      999999      STATE OF WISCONSIN

0.00559020      \$10.19      CNTY      41      MONROE COUNTY

0.00294750      \$5.37      MUNI      41046      TOWN OF WELLS

0.00775190      \$14.13      REG      410980      SCH D OF CASHTON

0.00127230      \$2.32      VTAE      000200      WESTERN WISCONSIN VTAE DISTRICT

Parcel Total:      \$32.01

LEGAL DESCRIPTION: T16 R03-W S30 PT OF SWNE      PARCEL NO: 095004      CONTROL NO: 95004

0.85      \$2,087.09      0.72169832      \$1,506.25

0      \$0.00      STAT      999999      STATE OF WISCONSIN

0.00559020      \$8.42      CNTY      41      MONROE COUNTY

0.00294750      \$4.44      MUNI      41046      TOWN OF WELLS

0.00775190      \$11.68      REG      410980      SCH D OF CASHTON

0.00127230      \$1.92      VTAE      000200      WESTERN WISCONSIN VTAE DISTRICT

Parcel Total:      \$26.46



# State of Wisconsin / Department of Natural Resources

Tony Evers , Governor

, Secretary

2/5/2025

## Chapter 70.114 - Aids Payment Worksheet For Tax Year 2024(Payment Year 2025) - Payment Due January 31, 2025

4097 of 7093

File Number Total: \$416.44

FILE NO: FI 2849 \*

DATE OF PURCHASE: 06/30/2006

GRANTOR: ESTATE OF TIMOTHY A. LINNEHA

LEGAL DESCRIPTION: T16 R03-W S32 SESW

PARCEL NO: 046-00705-0000

CONTROL NO: 96922

40 \$96,930.79 0.72169832 \$69,954.79

0 \$0.00 STAT 999999 STATE OF WISCONSIN

0.00559020 \$391.06 CNTY 41 MONROE COUNTY

0.00294750 \$206.19 MUNI 41046 TOWN OF WELLS

0.00775190 \$542.28 REG 410980 SCH D OF CASHTON

0.00127230 \$89.00 VTAE 000200 WESTERN WISCONSIN VTAE DISTRICT

Parcel Total: \$1,228.53

LEGAL DESCRIPTION: T16 R03-W S32 PT OF SWSW

PARCEL NO: 046-00702-0000

CONTROL NO: 96923

15.35 \$35,437.10 0.72169832 \$25,574.90

0 \$0.00 STAT 999999 STATE OF WISCONSIN

0.00559020 \$142.97 CNTY 41 MONROE COUNTY

0.00294750 \$75.38 MUNI 41046 TOWN OF WELLS

0.00775190 \$198.25 REG 410980 SCH D OF CASHTON

0.00127230 \$32.54 VTAE 000200 WESTERN WISCONSIN VTAE DISTRICT

Parcel Total: \$449.14

File Number Total: \$1,677.67



# State of Wisconsin / Department of Natural Resources

Tony Evers , Governor

, Secretary

2/5/2025

## Chapter 70.114 - Aids Payment Worksheet For Tax Year 2024(Payment Year 2025) - Payment Due January 31, 2025

4098 of 7093

FILE NO: FI 2860 *		DATE OF PURCHASE: 11/07/2006			GRANTOR: BETTY L SCHMITZ			
LEGAL DESCRIPTION: T16 R03-W S32 PT OF SENW				PARCEL NO: 046-00696-0000		CONTROL NO: 96924		
14	\$21,423.70	0.72169832	\$15,461.45					
				0	\$0.00	STAT	999999	STATE OF WISCONSIN
				0.00559020	\$86.43	CNTY	41	MONROE COUNTY
				0.00294750	\$45.57	MUNI	41046	TOWN OF WELLS
				0.00775190	\$119.86	REG	410980	SCH D OF CASHTON
				0.00127230	\$19.67	VTAE	000200	WESTERN WISCONSIN VTAE DISTRICT
Parcel Total:					\$271.53			

File Number Total:					\$271.53			
--------------------	--	--	--	--	----------	--	--	--

FILE NO: P 1516 *		DATE OF PURCHASE: 12/06/1994			GRANTOR: WIS DEPT OF TRANSPORTATION			
LEGAL DESCRIPTION: T16 R03-W S13 PT OF SENW				PARCEL NO: 20316-13-2480000		CONTROL NO: 74183		
1.92	\$1,399.40	0.72169832	\$1,009.95					
				0	\$0.00	STAT	999999	STATE OF WISCONSIN
				0.00559020	\$5.65	CNTY	41	MONROE COUNTY
				0.00294750	\$2.98	MUNI	41046	TOWN OF WELLS
				0.00947050	\$9.56	REG	415460	SCH D OF SPARTA AREA
				0.00127230	\$1.28	VTAE	000200	WESTERN WISCONSIN VTAE DISTRICT
Parcel Total:					\$19.47			



# State of Wisconsin / Department of Natural Resources

Tony Evers , Governor

, Secretary

2/5/2025

## Chapter 70.114 - Aids Payment Worksheet For Tax Year 2024(Payment Year 2025) - Payment Due January 31, 2025

4099 of 7093

LEGAL DESCRIPTION: T16 R03-W S13 PT OF NESW      PARCEL NO: 20316-13-3140000      CONTROL NO: 74184

0.66      \$486.75      0.72169832      \$351.29

0      \$0.00      STAT      999999      STATE OF WISCONSIN

0.00559020      \$1.96      CNTY      41      MONROE COUNTY

0.00294750      \$1.04      MUNI      41046      TOWN OF WELLS

0.00947050      \$3.33      REG      415460      SCH D OF SPARTA AREA

0.00127230      \$0.45      VTAE      000200      WESTERN WISCONSIN VTAE DISTRICT

Parcel Total:      \$6.78

File Number Total:      \$26.25

Municipality Total:      \$2,858.79



# State of Wisconsin / Department of Natural Resources

Tony Evers , Governor

, Secretary

2/5/2025

## Chapter 70.114 - Aids Payment Worksheet For Tax Year 2024(Payment Year 2025) - Payment Due January 31, 2025

4100 of 7093

DETAIL FOR CITY OF TOMAH, MONROE COUNTY

Acres	Est. Adjust. Purch. Price	Level of Assessment	Adjusted Local Value	Net Gen. Tax Rate	Calc. Aid Pay Amount	----- Taxing Jurisdiction ----- Type	Code	Description
FILE NO: NF 30311 *			DATE OF PURCHASE: 07/11/2006			GRANTOR: CITY OF TOMAH		
LEGAL DESCRIPTION: T17 R01-W S11 LT2-CSM DOC 561607				PARCEL NO: 286-02650-5500		CONTROL NO: 96981		
3.37	\$30,113.23	0.92559626	\$27,872.70					
				0	\$0.00	STAT	999999	STATE OF WISCONSIN
				0.00401390	\$111.88	CNTY	41	MONROE COUNTY
				0.00677540	\$188.85	MUNI	41286	CITY OF TOMAH
				0.00555940	\$154.96	REG	415747	SCH D OF TOMAH AREA
				0.00097120	\$27.07	VTAE	000200	WESTERN WISCONSIN VTAE DISTRICT
				0.00016540	\$4.61	SEWR	418020	LAKE TOMAH REHABILITATION DISTRICT
Parcel Total:					\$487.37			
File Number Total:					\$487.37			
Municipality Total:					\$487.37			





# State of Wisconsin / Department of Natural Resources

Tony Evers , Governor

, Secretary

2/5/2025

## Chapter 70.114 - Aids Payment Worksheet For Tax Year 2024(Payment Year 2025) - Payment Due January 31, 2025

4101 of 7093

DETAIL FOR TOWN OF BAGLEY, OCONTO COUNTY

Acres	Est. Adjust. Purch. Price	Level of Assessment	Adjusted Local Value	Net Gen. Tax Rate	Calc. Aid Pay Amount	Taxing Jurisdiction Type	Code	Description
FILE NO: W 1015 *			DATE OF PURCHASE: 07/16/1992			GRANTOR: FARMERS & MERCHANTS BANK & T		
LEGAL DESCRIPTION: T30 R18-E S08 SENW				PARCEL NO: 006-06-0800124		CONTROL NO: 70758		
40	\$37,700.72	0.63300941	\$23,864.91					
				0	\$0.00	STAT	999999	STATE OF WISCONSIN
				0.00440850	\$105.21	CNTY	42	OCONTO COUNTY
				0.00132750	\$31.68	MUNI	42006	TOWN OF BAGLEY
				0.00655840	\$156.52	REG	425670	SCH D OF SURING
				0.00082050	\$19.58	VTAE	001300	NORTHEAST WISCONSIN VTAE DISTRICT
Parcel Total:					\$312.99			
LEGAL DESCRIPTION: T30 R18-E S09 NWNW				PARCEL NO: 006-07-0900622		CONTROL NO: 70759		
40	\$34,270.82	0.63300941	\$21,693.75					
				0	\$0.00	STAT	999999	STATE OF WISCONSIN
				0.00440850	\$95.64	CNTY	42	OCONTO COUNTY
				0.00132750	\$28.80	MUNI	42006	TOWN OF BAGLEY
				0.00655840	\$142.28	REG	425670	SCH D OF SURING
				0.00082050	\$17.80	VTAE	001300	NORTHEAST WISCONSIN VTAE DISTRICT
Parcel Total:					\$284.52			
File Number Total:					\$597.51			
Municipality Total:					\$597.51			



# State of Wisconsin / Department of Natural Resources

Tony Evers , Governor

, Secretary

2/5/2025

## Chapter 70.114 - Aids Payment Worksheet For Tax Year 2024(Payment Year 2025) - Payment Due January 31, 2025

4102 of 7093

DETAIL FOR TOWN OF BREED, OCONTO COUNTY

Acres	Est. Adjust. Purch. Price	Level of Assessment	Adjusted Local Value	Net Gen. Tax Rate	Calc. Aid Pay Amount	Type	Code	Taxing Jurisdiction Description
FILE NO: FI 2511 *			DATE OF PURCHASE: 08/09/1996			GRANTOR: CHARLES R SPANGENBERG		
LEGAL DESCRIPTION: T30 R17-E S32 PT OF NENW				PARCEL NO: 010-32-3200821C		CONTROL NO: 77182		
0.5	\$34,598.91	0.87630367	\$30,319.15	0	\$0.00	STAT	999999	STATE OF WISCONSIN
				0.00314840	\$95.46	CNTY	42	OCONTO COUNTY
				0.00145180	\$44.02	MUNI	42010	TOWN OF BREED
				0.004701	\$142.53	REG	425670	SCH D OF SURING
				0.00058570	\$17.76	VTAE	001300	NORTHEAST WISCONSIN VTAE DISTRICT
<b>Parcel Total:</b>					<b>\$299.77</b>			

File Number Total: \$299.77

FILE NO: FI 2538 *			DATE OF PURCHASE: 06/19/1997			GRANTOR: MARK FIRGENS		
LEGAL DESCRIPTION: T30 R17-E S33 PT OF SWSW				PARCEL NO: 010-33-3301433B		CONTROL NO: 77952		
33.8	\$257,249.99	0.87630367	\$225,429.11	0	\$0.00	STAT	999999	STATE OF WISCONSIN
				0.00314840	\$709.75	CNTY	42	OCONTO COUNTY
				0.00145180	\$327.27	MUNI	42010	TOWN OF BREED
				0.004701	\$1,059.74	REG	425670	SCH D OF SURING
				0.00058570	\$132.04	VTAE	001300	NORTHEAST WISCONSIN VTAE DISTRICT
<b>Parcel Total:</b>					<b>\$2,228.80</b>			

File Number Total: \$2,228.80



# State of Wisconsin / Department of Natural Resources

Tony Evers , Governor

, Secretary

2/5/2025

## Chapter 70.114 - Aids Payment Worksheet For Tax Year 2024(Payment Year 2025) - Payment Due January 31, 2025

4103 of 7093

FILE NO: FI 2577 *		DATE OF PURCHASE: 03/03/1998		GRANTOR: ROGER MOEDE	
LEGAL DESCRIPTION: T30 R17-E S19 PT OF SWSE		PARCEL NO: 010-19-1902443A		CONTROL NO: 80457	
38.34	\$213,952.61	0.87630367	\$187,487.45		
		0	\$0.00	STAT 999999	STATE OF WISCONSIN
		0.00314840	\$590.29	CNTY 42	OCONTO COUNTY
		0.00145180	\$272.19	MUNI 42010	TOWN OF BREED
		0.004701	\$881.38	REG 425670	SCH D OF SURING
		0.00058570	\$109.82	VTAE 001300	NORTHEAST WISCONSIN VTAE DISTRICT
Parcel Total:			\$1,853.68		

LEGAL DESCRIPTION: T30 R17-E S19 PT OF NWSE		PARCEL NO: 010-19-1902242A		CONTROL NO: 80458	
7.21	\$40,290.46	0.87630367	\$35,306.68		
		0	\$0.00	STAT 999999	STATE OF WISCONSIN
		0.00314840	\$111.16	CNTY 42	OCONTO COUNTY
		0.00145180	\$51.26	MUNI 42010	TOWN OF BREED
		0.004701	\$165.98	REG 425670	SCH D OF SURING
		0.00058570	\$20.68	VTAE 001300	NORTHEAST WISCONSIN VTAE DISTRICT
Parcel Total:			\$349.08		

File Number Total:	\$2,202.76
--------------------	------------



# State of Wisconsin / Department of Natural Resources

Tony Evers , Governor

, Secretary

2/5/2025

## Chapter 70.114 - Aids Payment Worksheet For Tax Year 2024(Payment Year 2025) - Payment Due January 31, 2025

4104 of 7093

FILE NO: FI 2759 *				DATE OF PURCHASE: 03/20/2003				GRANTOR: HILTON HUNCOSKY			
LEGAL DESCRIPTION: T30 R17-E S32 PT OF NENW				PARCEL NO: 010-323200721A				CONTROL NO: 89190			
4	\$30,168.70	0.87630367	\$26,436.94								
				0	\$0.00	STAT	999999	STATE OF WISCONSIN			
				0.00314840	\$83.23	CNTY	42	OCONTO COUNTY			
				0.00145180	\$38.38	MUNI	42010	TOWN OF BREED			
				0.004701	\$124.28	REG	425670	SCH D OF SURING			
				0.00058570	\$15.48	VTAE	001300	NORTHEAST WISCONSIN VTAE DISTRICT			
Parcel Total:					\$261.37						

LEGAL DESCRIPTION: T30 R17-E S30 PT OF NESE				PARCEL NO: 010-303001841				CONTROL NO: 89191			
16	\$56,313.44	0.87630367	\$49,347.67								
				0	\$0.00	STAT	999999	STATE OF WISCONSIN			
				0.00314840	\$155.37	CNTY	42	OCONTO COUNTY			
				0.00145180	\$71.64	MUNI	42010	TOWN OF BREED			
				0.004701	\$231.98	REG	425670	SCH D OF SURING			
				0.00058570	\$28.90	VTAE	001300	NORTHEAST WISCONSIN VTAE DISTRICT			
Parcel Total:					\$487.89						

File Number Total:					\$749.26						
--------------------	--	--	--	--	----------	--	--	--	--	--	--



# State of Wisconsin / Department of Natural Resources

Tony Evers , Governor

, Secretary

2/5/2025

## Chapter 70.114 - Aids Payment Worksheet For Tax Year 2024(Payment Year 2025) - Payment Due January 31, 2025

4105 of 7093

FILE NO: P 1730 B		DATE OF PURCHASE: 08/09/2000		GRANTOR: WISCONSIN DEPT OF TRANSPORTA	
LEGAL DESCRIPTION: T30 R17-E S05 PT OF NWNW		PARCEL NO: 085043		CONTROL NO: 85043	
1.49	\$2,497.89	0.87630367	\$2,188.91		
		0	\$0.00	STAT 999999	STATE OF WISCONSIN
		0.00314840	\$6.89	CNTY 42	OCONTO COUNTY
		0.00145180	\$3.18	MUNI 42010	TOWN OF BREED
		0.004701	\$10.29	REG 425670	SCH D OF SURING
		0.00058570	\$1.28	VTAE 001300	NORTHEAST WISCONSIN VTAE DISTRICT
Parcel Total:			\$21.64		

LEGAL DESCRIPTION: T30 R17-E S05 PT OF NENW		PARCEL NO: 085044		CONTROL NO: 85044	
1.61	\$2,695.15	0.87630367	\$2,361.77		
		0	\$0.00	STAT 999999	STATE OF WISCONSIN
		0.00314840	\$7.44	CNTY 42	OCONTO COUNTY
		0.00145180	\$3.43	MUNI 42010	TOWN OF BREED
		0.004701	\$11.10	REG 425670	SCH D OF SURING
		0.00058570	\$1.38	VTAE 001300	NORTHEAST WISCONSIN VTAE DISTRICT
Parcel Total:			\$23.35		



# State of Wisconsin / Department of Natural Resources

Tony Evers , Governor

, Secretary

2/5/2025

## Chapter 70.114 - Aids Payment Worksheet For Tax Year 2024(Payment Year 2025) - Payment Due January 31, 2025

4106 of 7093

LEGAL DESCRIPTION: T30 R17-E S05 PT OF SENW      PARCEL NO: 085045      CONTROL NO: 85045

3.11      \$5,211.11      0.87630367      \$4,566.52

0      \$0.00      STAT      999999      STATE OF WISCONSIN

0.00314840      \$14.38      CNTY      42      OCONTO COUNTY

0.00145180      \$6.63      MUNI      42010      TOWN OF BREED

0.004701      \$21.47      REG      425670      SCH D OF SURING

0.00058570      \$2.67      VTAE      001300      NORTHEAST WISCONSIN VTAE DISTRICT

Parcel Total:      \$45.15

LEGAL DESCRIPTION: T30 R17-E S05 PT OF NESW      PARCEL NO: 085046      CONTROL NO: 85046

40      \$67,040.09      0.87630367      \$58,747.48

0      \$0.00      STAT      999999      STATE OF WISCONSIN

0.00314840      \$184.96      CNTY      42      OCONTO COUNTY

0.00145180      \$85.29      MUNI      42010      TOWN OF BREED

0.004701      \$276.17      REG      425670      SCH D OF SURING

0.00058570      \$34.41      VTAE      001300      NORTHEAST WISCONSIN VTAE DISTRICT

Parcel Total:      \$580.83

LEGAL DESCRIPTION: T30 R17-E S05 PT OF SESW      PARCEL NO: 085047      CONTROL NO: 85047

3.13      \$5,238.32      0.87630367      \$4,590.36

0      \$0.00      STAT      999999      STATE OF WISCONSIN

0.00314840      \$14.45      CNTY      42      OCONTO COUNTY

0.00145180      \$6.66      MUNI      42010      TOWN OF BREED

0.004701      \$21.58      REG      425670      SCH D OF SURING

0.00058570      \$2.69      VTAE      001300      NORTHEAST WISCONSIN VTAE DISTRICT

Parcel Total:      \$45.38



# State of Wisconsin / Department of Natural Resources

Tony Evers , Governor

, Secretary

2/5/2025

## Chapter 70.114 - Aids Payment Worksheet For Tax Year 2024(Payment Year 2025) - Payment Due January 31, 2025

4107 of 7093

LEGAL DESCRIPTION: T30 R17-E S08 PT OF NENW	PARCEL NO: 085048	CONTROL NO: 85048
---	-------------------	-------------------

1.22	\$2,038.05	0.87630367	\$1,785.95	
------	------------	------------	------------	--

0	\$0.00	STAT	999999	STATE OF WISCONSIN
0.00314840	\$5.62	CNTY	42	OCONTO COUNTY
0.00145180	\$2.59	MUNI	42010	TOWN OF BREED
0.004701	\$8.40	REG	425670	SCH D OF SURING
0.00058570	\$1.05	VTAE	001300	NORTHEAST WISCONSIN VTAE DISTRICT

Parcel Total:	\$17.66
---------------	---------

LEGAL DESCRIPTION: T30 R17-E S08 PT OF NWNE	PARCEL NO: 085049	CONTROL NO: 85049
---	-------------------	-------------------

1.97	\$3,302.65	0.87630367	\$2,894.12	
------	------------	------------	------------	--

0	\$0.00	STAT	999999	STATE OF WISCONSIN
0.00314840	\$9.11	CNTY	42	OCONTO COUNTY
0.00145180	\$4.20	MUNI	42010	TOWN OF BREED
0.004701	\$13.61	REG	425670	SCH D OF SURING
0.00058570	\$1.70	VTAE	001300	NORTHEAST WISCONSIN VTAE DISTRICT

Parcel Total:	\$28.62
---------------	---------

LEGAL DESCRIPTION: T30 R17-E S08 PT OF SWNE	PARCEL NO: 085050	CONTROL NO: 85050
---	-------------------	-------------------

3.19	\$5,343.21	0.87630367	\$4,682.27	
------	------------	------------	------------	--

0	\$0.00	STAT	999999	STATE OF WISCONSIN
0.00314840	\$14.74	CNTY	42	OCONTO COUNTY
0.00145180	\$6.80	MUNI	42010	TOWN OF BREED
0.004701	\$22.01	REG	425670	SCH D OF SURING
0.00058570	\$2.74	VTAE	001300	NORTHEAST WISCONSIN VTAE DISTRICT

Parcel Total:	\$46.29
---------------	---------



# State of Wisconsin / Department of Natural Resources

Tony Evers , Governor

, Secretary

2/5/2025

## Chapter 70.114 - Aids Payment Worksheet For Tax Year 2024(Payment Year 2025) - Payment Due January 31, 2025

4108 of 7093

LEGAL DESCRIPTION: T30 R17-E S08 PT OF NWSE				PARCEL NO: 085051				CONTROL NO: 85051	
3.43	\$5,752.18	0.87630367	\$5,040.66	0	\$0.00	STAT	999999	STATE OF WISCONSIN	
				0.00314840	\$15.87	CNTY	42	OCONTO COUNTY	
				0.00145180	\$7.32	MUNI	42010	TOWN OF BREED	
				0.004701	\$23.70	REG	425670	SCH D OF SURING	
				0.00058570	\$2.95	VTAE	001300	NORTHEAST WISCONSIN VTAE DISTRICT	
Parcel Total:				\$49.84					

LEGAL DESCRIPTION: T30 R17-E S08 PT OF SWSE				PARCEL NO: 085052				CONTROL NO: 85052	
0.28	\$475.54	0.87630367	\$416.72	0	\$0.00	STAT	999999	STATE OF WISCONSIN	
				0.00314840	\$1.31	CNTY	42	OCONTO COUNTY	
				0.00145180	\$0.60	MUNI	42010	TOWN OF BREED	
				0.004701	\$1.96	REG	425670	SCH D OF SURING	
				0.00058570	\$0.24	VTAE	001300	NORTHEAST WISCONSIN VTAE DISTRICT	
Parcel Total:				\$4.11					

LEGAL DESCRIPTION: T30 R17-E S08 PT OF SESE				PARCEL NO: 085053				CONTROL NO: 85053	
3.27	\$5,472.40	0.87630367	\$4,795.48	0	\$0.00	STAT	999999	STATE OF WISCONSIN	
				0.00314840	\$15.10	CNTY	42	OCONTO COUNTY	
				0.00145180	\$6.96	MUNI	42010	TOWN OF BREED	
				0.004701	\$22.54	REG	425670	SCH D OF SURING	
				0.00058570	\$2.81	VTAE	001300	NORTHEAST WISCONSIN VTAE DISTRICT	
Parcel Total:				\$47.41					





# State of Wisconsin / Department of Natural Resources

Tony Evers , Governor

, Secretary

2/5/2025

## Chapter 70.114 - Aids Payment Worksheet For Tax Year 2024(Payment Year 2025) - Payment Due January 31, 2025

4109 of 7093

LEGAL DESCRIPTION: T30 R17-E S17 PT OF NENE	PARCEL NO: 085054	CONTROL NO: 85054
---	-------------------	-------------------

2.71	\$4,542.36	0.87630367	\$3,980.48	
------	------------	------------	------------	--

0	\$0.00	STAT	999999	STATE OF WISCONSIN
0.00314840	\$12.53	CNTY	42	OCONTO COUNTY
0.00145180	\$5.78	MUNI	42010	TOWN OF BREED
0.004701	\$18.71	REG	425670	SCH D OF SURING
0.00058570	\$2.33	VTAE	001300	NORTHEAST WISCONSIN VTAE DISTRICT

Parcel Total:	\$39.35
---------------	---------

LEGAL DESCRIPTION: T30 R17-E S16 PT OF NWNW	PARCEL NO: 085055	CONTROL NO: 85055
---	-------------------	-------------------

0.7	\$1,173.79	0.87630367	\$1,028.59	
-----	------------	------------	------------	--

0	\$0.00	STAT	999999	STATE OF WISCONSIN
0.00314840	\$3.24	CNTY	42	OCONTO COUNTY
0.00145180	\$1.49	MUNI	42010	TOWN OF BREED
0.004701	\$4.84	REG	425670	SCH D OF SURING
0.00058570	\$0.60	VTAE	001300	NORTHEAST WISCONSIN VTAE DISTRICT

Parcel Total:	\$10.17
---------------	---------

LEGAL DESCRIPTION: T30 R17-E S16 PT OF SWNW	PARCEL NO: 085056	CONTROL NO: 85056
---	-------------------	-------------------

3.42	\$5,732.54	0.87630367	\$5,023.45	
------	------------	------------	------------	--

0	\$0.00	STAT	999999	STATE OF WISCONSIN
0.00314840	\$15.82	CNTY	42	OCONTO COUNTY
0.00145180	\$7.29	MUNI	42010	TOWN OF BREED
0.004701	\$23.62	REG	425670	SCH D OF SURING
0.00058570	\$2.94	VTAE	001300	NORTHEAST WISCONSIN VTAE DISTRICT

Parcel Total:	\$49.67
---------------	---------



# State of Wisconsin / Department of Natural Resources

Tony Evers , Governor

, Secretary

2/5/2025

## Chapter 70.114 - Aids Payment Worksheet For Tax Year 2024(Payment Year 2025) - Payment Due January 31, 2025

4110 of 7093

LEGAL DESCRIPTION: T30 R17-E S16 PT OF NWSW      PARCEL NO: 085057      CONTROL NO: 85057

1.73      \$2,902.42      0.87630367      \$2,543.40

0      \$0.00      STAT      999999      STATE OF WISCONSIN

0.00314840      \$8.01      CNTY      42      OCONTO COUNTY

0.00145180      \$3.69      MUNI      42010      TOWN OF BREED

0.004701      \$11.96      REG      425670      SCH D OF SURING

0.00058570      \$1.49      VTAE      001300      NORTHEAST WISCONSIN VTAE DISTRICT

Parcel Total:      \$25.15

LEGAL DESCRIPTION: T30 R17-E S16 PT OF NESW      PARCEL NO: 085058      CONTROL NO: 85058

1.7      \$2,843.65      0.87630367      \$2,491.90

0      \$0.00      STAT      999999      STATE OF WISCONSIN

0.00314840      \$7.85      CNTY      42      OCONTO COUNTY

0.00145180      \$3.62      MUNI      42010      TOWN OF BREED

0.004701      \$11.71      REG      425670      SCH D OF SURING

0.00058570      \$1.46      VTAE      001300      NORTHEAST WISCONSIN VTAE DISTRICT

Parcel Total:      \$24.64

LEGAL DESCRIPTION: T30 R17-E S16 PT OF SESW      PARCEL NO: 085059      CONTROL NO: 85059

3.45      \$5,779.47      0.87630367      \$5,064.57

0      \$0.00      STAT      999999      STATE OF WISCONSIN

0.00314840      \$15.95      CNTY      42      OCONTO COUNTY

0.00145180      \$7.35      MUNI      42010      TOWN OF BREED

0.004701      \$23.81      REG      425670      SCH D OF SURING

0.00058570      \$2.97      VTAE      001300      NORTHEAST WISCONSIN VTAE DISTRICT

Parcel Total:      \$50.08



# State of Wisconsin / Department of Natural Resources

Tony Evers , Governor

, Secretary

2/5/2025

## Chapter 70.114 - Aids Payment Worksheet For Tax Year 2024(Payment Year 2025) - Payment Due January 31, 2025

4111 of 7093

LEGAL DESCRIPTION: T30 R17-E S21 PT OF NENW				PARCEL NO: 085060				CONTROL NO: 85060			
1.99	\$3,342.51	0.87630367	\$2,929.05								
				0	\$0.00	STAT	999999	STATE OF WISCONSIN			
				0.00314840	\$9.22	CNTY	42	OCONTO COUNTY			
				0.00145180	\$4.25	MUNI	42010	TOWN OF BREED			
				0.004701	\$13.77	REG	425670	SCH D OF SURING			
				0.00058570	\$1.72	VTAE	001300	NORTHEAST WISCONSIN VTAE DISTRICT			
Parcel Total:					\$28.96						

LEGAL DESCRIPTION: T30 R17-E S21 PT OF NWNE				PARCEL NO: 085061				CONTROL NO: 85061			
8.75	\$14,668.04	0.87630367	\$12,853.66								
				0	\$0.00	STAT	999999	STATE OF WISCONSIN			
				0.00314840	\$40.47	CNTY	42	OCONTO COUNTY			
				0.00145180	\$18.66	MUNI	42010	TOWN OF BREED			
				0.004701	\$60.42	REG	425670	SCH D OF SURING			
				0.00058570	\$7.53	VTAE	001300	NORTHEAST WISCONSIN VTAE DISTRICT			
Parcel Total:					\$127.08						

LEGAL DESCRIPTION: T30 R17-E S21 PT OF SWNE				PARCEL NO: 085062				CONTROL NO: 85062			
3.08	\$5,161.17	0.87630367	\$4,522.75								
				0	\$0.00	STAT	999999	STATE OF WISCONSIN			
				0.00314840	\$14.24	CNTY	42	OCONTO COUNTY			
				0.00145180	\$6.57	MUNI	42010	TOWN OF BREED			
				0.004701	\$21.26	REG	425670	SCH D OF SURING			
				0.00058570	\$2.65	VTAE	001300	NORTHEAST WISCONSIN VTAE DISTRICT			
Parcel Total:					\$44.72						



# State of Wisconsin / Department of Natural Resources

Tony Evers , Governor

, Secretary

2/5/2025

## Chapter 70.114 - Aids Payment Worksheet For Tax Year 2024(Payment Year 2025) - Payment Due January 31, 2025

4112 of 7093

LEGAL DESCRIPTION: T30 R17-E S21 PT OF SENE	PARCEL NO: 085063	CONTROL NO: 85063
---	-------------------	-------------------

0.51	\$847.05	0.87630367	\$742.27	
------	----------	------------	----------	--

0	\$0.00	STAT	999999	STATE OF WISCONSIN
0.00314840	\$2.34	CNTY	42	OCONTO COUNTY
0.00145180	\$1.08	MUNI	42010	TOWN OF BREED
0.004701	\$3.49	REG	425670	SCH D OF SURING
0.00058570	\$0.43	VTAE	001300	NORTHEAST WISCONSIN VTAE DISTRICT

Parcel Total:	\$7.34
---------------	--------

LEGAL DESCRIPTION: T30 R17-E S21 PT OF NESE	PARCEL NO: 085064	CONTROL NO: 85064
---	-------------------	-------------------

3.59	\$6,012.63	0.87630367	\$5,268.89	
------	------------	------------	------------	--

0	\$0.00	STAT	999999	STATE OF WISCONSIN
0.00314840	\$16.59	CNTY	42	OCONTO COUNTY
0.00145180	\$7.65	MUNI	42010	TOWN OF BREED
0.004701	\$24.77	REG	425670	SCH D OF SURING
0.00058570	\$3.09	VTAE	001300	NORTHEAST WISCONSIN VTAE DISTRICT

Parcel Total:	\$52.10
---------------	---------

LEGAL DESCRIPTION: T30 R17-E S21 PT OF SESE	PARCEL NO: 085065	CONTROL NO: 85065
---	-------------------	-------------------

1.99	\$3,331.75	0.87630367	\$2,919.63	
------	------------	------------	------------	--

0	\$0.00	STAT	999999	STATE OF WISCONSIN
0.00314840	\$9.19	CNTY	42	OCONTO COUNTY
0.00145180	\$4.24	MUNI	42010	TOWN OF BREED
0.004701	\$13.73	REG	425670	SCH D OF SURING
0.00058570	\$1.71	VTAE	001300	NORTHEAST WISCONSIN VTAE DISTRICT

Parcel Total:	\$28.87
---------------	---------



# State of Wisconsin / Department of Natural Resources

Tony Evers , Governor

, Secretary

2/5/2025

## Chapter 70.114 - Aids Payment Worksheet For Tax Year 2024(Payment Year 2025) - Payment Due January 31, 2025

4113 of 7093

LEGAL DESCRIPTION: T30 R17-E S22 PT OF SWSW	PARCEL NO: 085066	CONTROL NO: 85066
---	-------------------	-------------------

1.61	\$2,698.59	0.87630367	\$2,364.78	
------	------------	------------	------------	--

0	\$0.00	STAT	999999	STATE OF WISCONSIN
0.00314840	\$7.45	CNTY	42	OCONTO COUNTY
0.00145180	\$3.43	MUNI	42010	TOWN OF BREED
0.004701	\$11.12	REG	425670	SCH D OF SURING
0.00058570	\$1.39	VTAE	001300	NORTHEAST WISCONSIN VTAE DISTRICT

Parcel Total:	\$23.39
---------------	---------

LEGAL DESCRIPTION: T30 R17-E S27 PT OF NWNW	PARCEL NO: 085067	CONTROL NO: 85067
---	-------------------	-------------------

3.55	\$5,942.21	0.87630367	\$5,207.18	
------	------------	------------	------------	--

0	\$0.00	STAT	999999	STATE OF WISCONSIN
0.00314840	\$16.39	CNTY	42	OCONTO COUNTY
0.00145180	\$7.56	MUNI	42010	TOWN OF BREED
0.004701	\$24.48	REG	425670	SCH D OF SURING
0.00058570	\$3.05	VTAE	001300	NORTHEAST WISCONSIN VTAE DISTRICT

Parcel Total:	\$51.48
---------------	---------

LEGAL DESCRIPTION: T30 R17-E S27 PT OF SWNW	PARCEL NO: 085068	CONTROL NO: 85068
---	-------------------	-------------------

1	\$1,669.49	0.87630367	\$1,462.98	
---	------------	------------	------------	--

0	\$0.00	STAT	999999	STATE OF WISCONSIN
0.00314840	\$4.61	CNTY	42	OCONTO COUNTY
0.00145180	\$2.12	MUNI	42010	TOWN OF BREED
0.004701	\$6.88	REG	425670	SCH D OF SURING
0.00058570	\$0.86	VTAE	001300	NORTHEAST WISCONSIN VTAE DISTRICT

Parcel Total:	\$14.47
---------------	---------



# State of Wisconsin / Department of Natural Resources

Tony Evers , Governor

, Secretary

2/5/2025

## Chapter 70.114 - Aids Payment Worksheet For Tax Year 2024(Payment Year 2025) - Payment Due January 31, 2025

4114 of 7093

LEGAL DESCRIPTION: T30 R17-E S27 PT OF SENW				PARCEL NO: 085069				CONTROL NO: 85069			
2.54	\$4,254.64	0.87630367	\$3,728.36								
				0	\$0.00	STAT	999999	STATE OF WISCONSIN			
				0.00314840	\$11.74	CNTY	42	OCONTO COUNTY			
				0.00145180	\$5.41	MUNI	42010	TOWN OF BREED			
				0.004701	\$17.53	REG	425670	SCH D OF SURING			
				0.00058570	\$2.18	VTAE	001300	NORTHEAST WISCONSIN VTAE DISTRICT			
Parcel Total:					\$36.86						

LEGAL DESCRIPTION: T30 R17-E S27 PT OF NESW				PARCEL NO: 085070				CONTROL NO: 85070			
3.52	\$5,906.40	0.87630367	\$5,175.80								
				0	\$0.00	STAT	999999	STATE OF WISCONSIN			
				0.00314840	\$16.30	CNTY	42	OCONTO COUNTY			
				0.00145180	\$7.51	MUNI	42010	TOWN OF BREED			
				0.004701	\$24.33	REG	425670	SCH D OF SURING			
				0.00058570	\$3.03	VTAE	001300	NORTHEAST WISCONSIN VTAE DISTRICT			
Parcel Total:					\$51.17						

LEGAL DESCRIPTION: T30 R17-E S27 PT OF SESW				PARCEL NO: 085071				CONTROL NO: 85071			
0.12	\$203.08	0.87630367	\$177.96								
				0	\$0.00	STAT	999999	STATE OF WISCONSIN			
				0.00314840	\$0.56	CNTY	42	OCONTO COUNTY			
				0.00145180	\$0.26	MUNI	42010	TOWN OF BREED			
				0.004701	\$0.84	REG	425670	SCH D OF SURING			
				0.00058570	\$0.10	VTAE	001300	NORTHEAST WISCONSIN VTAE DISTRICT			
Parcel Total:					\$1.76						



# State of Wisconsin / Department of Natural Resources

Tony Evers , Governor

, Secretary

2/5/2025

## Chapter 70.114 - Aids Payment Worksheet For Tax Year 2024(Payment Year 2025) - Payment Due January 31, 2025

4115 of 7093

LEGAL DESCRIPTION: T30 R17-E S27 PT OF SWSE				PARCEL NO: 085072				CONTROL NO: 85072	
3.38	\$5,672.82	0.87630367	\$4,971.11						
				0	\$0.00	STAT	999999	STATE OF WISCONSIN	
				0.00314840	\$15.65	CNTY	42	OCONTO COUNTY	
				0.00145180	\$7.22	MUNI	42010	TOWN OF BREED	
				0.004701	\$23.37	REG	425670	SCH D OF SURING	
				0.00058570	\$2.91	VTAE	001300	NORTHEAST WISCONSIN VTAE DISTRICT	
Parcel Total:					\$49.15				

LEGAL DESCRIPTION: T30 R17-E S34 PT OF NWNE				PARCEL NO: 085073				CONTROL NO: 85073	
2.77	\$4,643.76	0.87630367	\$4,069.34						
				0	\$0.00	STAT	999999	STATE OF WISCONSIN	
				0.00314840	\$12.81	CNTY	42	OCONTO COUNTY	
				0.00145180	\$5.91	MUNI	42010	TOWN OF BREED	
				0.004701	\$19.13	REG	425670	SCH D OF SURING	
				0.00058570	\$2.38	VTAE	001300	NORTHEAST WISCONSIN VTAE DISTRICT	
Parcel Total:					\$40.23				

LEGAL DESCRIPTION: T30 R17-E S34 PT OF NENE				PARCEL NO: 085074				CONTROL NO: 85074	
0.74	\$1,233.01	0.87630367	\$1,080.49						
				0	\$0.00	STAT	999999	STATE OF WISCONSIN	
				0.00314840	\$3.40	CNTY	42	OCONTO COUNTY	
				0.00145180	\$1.57	MUNI	42010	TOWN OF BREED	
				0.004701	\$5.08	REG	425670	SCH D OF SURING	
				0.00058570	\$0.63	VTAE	001300	NORTHEAST WISCONSIN VTAE DISTRICT	
Parcel Total:					\$10.68				



## State of Wisconsin / Department of Natural Resources

Tony Evers , Governor

, Secretary

2/5/2025

### Chapter 70.114 - Aids Payment Worksheet For Tax Year 2024(Payment Year 2025) - Payment Due January 31, 2025

4116 of 7093

LEGAL DESCRIPTION: T30 R17-E S34 PT OF SENE	PARCEL NO: 085075	CONTROL NO: 85075
---	-------------------	-------------------

3.72	\$6,237.77	0.87630367	\$5,466.18
------	------------	------------	------------

0	\$0.00	STAT	999999	STATE OF WISCONSIN
0.00314840	\$17.21	CNTY	42	OCONTO COUNTY
0.00145180	\$7.94	MUNI	42010	TOWN OF BREED
0.004701	\$25.70	REG	425670	SCH D OF SURING
0.00058570	\$3.20	VTAE	001300	NORTHEAST WISCONSIN VTAE DISTRICT

Parcel Total:	\$54.05
---------------	---------

LEGAL DESCRIPTION: T30 R17-E S34 PT OF NESE	PARCEL NO: 085076	CONTROL NO: 85076
---	-------------------	-------------------

0.71	\$1,192.84	0.87630367	\$1,045.29
------	------------	------------	------------

0	\$0.00	STAT	999999	STATE OF WISCONSIN
0.00314840	\$3.29	CNTY	42	OCONTO COUNTY
0.00145180	\$1.52	MUNI	42010	TOWN OF BREED
0.004701	\$4.91	REG	425670	SCH D OF SURING
0.00058570	\$0.61	VTAE	001300	NORTHEAST WISCONSIN VTAE DISTRICT

Parcel Total:	\$10.33
---------------	---------

LEGAL DESCRIPTION: T30 R17-E S35 PT OF NWSW	PARCEL NO: 085077	CONTROL NO: 85077
---	-------------------	-------------------

3.51	\$5,887.60	0.87630367	\$5,159.33
------	------------	------------	------------

0	\$0.00	STAT	999999	STATE OF WISCONSIN
0.00314840	\$16.24	CNTY	42	OCONTO COUNTY
0.00145180	\$7.49	MUNI	42010	TOWN OF BREED
0.004701	\$24.25	REG	425670	SCH D OF SURING
0.00058570	\$3.02	VTAE	001300	NORTHEAST WISCONSIN VTAE DISTRICT

Parcel Total:	\$51.00
---------------	---------





# State of Wisconsin / Department of Natural Resources

Tony Evers , Governor

, Secretary

2/5/2025

## Chapter 70.114 - Aids Payment Worksheet For Tax Year 2024(Payment Year 2025) - Payment Due January 31, 2025

4117 of 7093

LEGAL DESCRIPTION: T30 R17-E S35 PT OF SWSW	PARCEL NO: 085078	CONTROL NO: 85078
---	-------------------	-------------------

0.76	\$1,271.00	0.87630367	\$1,113.78
------	------------	------------	------------

0	\$0.00	STAT	999999	STATE OF WISCONSIN
0.00314840	\$3.51	CNTY	42	OCONTO COUNTY
0.00145180	\$1.62	MUNI	42010	TOWN OF BREED
0.004701	\$5.24	REG	425670	SCH D OF SURING
0.00058570	\$0.65	VTAE	001300	NORTHEAST WISCONSIN VTAE DISTRICT

Parcel Total:	\$11.02
---------------	---------

LEGAL DESCRIPTION: T30 R17-E S35 PT OF SESW	PARCEL NO: 085079	CONTROL NO: 85079
---	-------------------	-------------------

3.48	\$5,838.44	0.87630367	\$5,116.24
------	------------	------------	------------

0	\$0.00	STAT	999999	STATE OF WISCONSIN
0.00314840	\$16.11	CNTY	42	OCONTO COUNTY
0.00145180	\$7.43	MUNI	42010	TOWN OF BREED
0.004701	\$24.05	REG	425670	SCH D OF SURING
0.00058570	\$3.00	VTAE	001300	NORTHEAST WISCONSIN VTAE DISTRICT

Parcel Total:	\$50.59
---------------	---------

File Number Total:	\$1,854.59
--------------------	------------

Municipality Total:	\$7,335.18
---------------------	------------



# State of Wisconsin / Department of Natural Resources

Tony Evers , Governor

, Secretary

2/5/2025

## Chapter 70.114 - Aids Payment Worksheet For Tax Year 2024(Payment Year 2025) - Payment Due January 31, 2025

4118 of 7093

DETAIL FOR TOWN OF GILLETT, OCONTO COUNTY

Acres	Est. Adjust. Purch. Price	Level of Assessment	Adjusted Local Value	Net Gen. Tax Rate	Calc. Aid Pay Amount	Taxing Jurisdiction	Type	Code	Description
FILE NO: P 1730 B			DATE OF PURCHASE: 08/09/2000			GRANTOR: WISCONSIN DEPT OF TRANSPORTA			
LEGAL DESCRIPTION: T28 R18-E S05 PT OF NENW				PARCEL NO: 085116		CONTROL NO: 85116			
3.39	\$3,831.31	0.61734151	\$2,365.23						
				0	\$0.00	STAT	999999		STATE OF WISCONSIN
				0.00461760	\$10.92	CNTY	42		OCONTO COUNTY
				0.00246070	\$5.82	MUNI	42016		TOWN OF GILLETT
				0.008526	\$20.17	REG	422128		SCH D OF GILLETT
				0.00080990	\$1.92	VTAE	001300		NORTHEAST WISCONSIN VTAE DISTRICT
<b>Parcel Total:</b>					<b>\$38.83</b>				

LEGAL DESCRIPTION: T28 R18-E S05 PT OF SENW				PARCEL NO: 085117		CONTROL NO: 85117			
3.27	\$3,690.02	0.61734151	\$2,278.00						
				0	\$0.00	STAT	999999		STATE OF WISCONSIN
				0.00461760	\$10.52	CNTY	42		OCONTO COUNTY
				0.00246070	\$5.61	MUNI	42016		TOWN OF GILLETT
				0.008526	\$19.42	REG	422128		SCH D OF GILLETT
				0.00080990	\$1.84	VTAE	001300		NORTHEAST WISCONSIN VTAE DISTRICT
<b>Parcel Total:</b>					<b>\$37.39</b>				



State of Wisconsin / Department of Natural Resources

Tony Evers , Governor

, Secretary

2/5/2025

Chapter 70.114 - Aids Payment Worksheet For Tax Year 2024(Payment Year 2025) - Payment Due January 31, 2025

4119 of 7093

LEGAL DESCRIPTION: T28 R18-E S05 PT OF NESW PARCEL NO: 085118 CONTROL NO: 85118

0.76 \$859.14 0.61734151 \$530.38

0 \$0.00 STAT 999999 STATE OF WISCONSIN
0.00461760 \$2.45 CNTY 42 OCONTO COUNTY
0.00246070 \$1.31 MUNI 42016 TOWN OF GILLETT
0.008526 \$4.52 REG 422128 SCH D OF GILLETT
0.00080990 \$0.43 VTAE 001300 NORTHEAST WISCONSIN VTAE DISTRICT

Parcel Total: \$8.71

LEGAL DESCRIPTION: T28 R18-E S05 PT OF NWSE PARCEL NO: 085119 CONTROL NO: 85119

2.51 \$2,830.58 0.61734151 \$1,747.43

0 \$0.00 STAT 999999 STATE OF WISCONSIN
0.00461760 \$8.07 CNTY 42 OCONTO COUNTY
0.00246070 \$4.30 MUNI 42016 TOWN OF GILLETT
0.008526 \$14.90 REG 422128 SCH D OF GILLETT
0.00080990 \$1.42 VTAE 001300 NORTHEAST WISCONSIN VTAE DISTRICT

Parcel Total: \$28.69

LEGAL DESCRIPTION: T28 R18-E S05 PT OF SWSE PARCEL NO: 085120 CONTROL NO: 85120

3.27 \$3,689.81 0.61734151 \$2,277.87

0 \$0.00 STAT 999999 STATE OF WISCONSIN
0.00461760 \$10.52 CNTY 42 OCONTO COUNTY
0.00246070 \$5.61 MUNI 42016 TOWN OF GILLETT
0.008526 \$19.42 REG 422128 SCH D OF GILLETT
0.00080990 \$1.84 VTAE 001300 NORTHEAST WISCONSIN VTAE DISTRICT

Parcel Total: \$37.39



# State of Wisconsin / Department of Natural Resources

Tony Evers , Governor

, Secretary

2/5/2025

## Chapter 70.114 - Aids Payment Worksheet For Tax Year 2024(Payment Year 2025) - Payment Due January 31, 2025

4120 of 7093

LEGAL DESCRIPTION: T28 R18-E S08 PT OF NWNE	PARCEL NO: 085121	CONTROL NO: 85121
---	-------------------	-------------------

2.69	\$3,035.69	0.61734151	\$1,874.06	
------	------------	------------	------------	--

0	\$0.00	STAT	999999	STATE OF WISCONSIN
0.00461760	\$8.65	CNTY	42	OCONTO COUNTY
0.00246070	\$4.61	MUNI	42016	TOWN OF GILLETT
0.008526	\$15.98	REG	422128	SCH D OF GILLETT
0.00080990	\$1.52	VTAE	001300	NORTHEAST WISCONSIN VTAE DISTRICT

Parcel Total:	\$30.76
---------------	---------

LEGAL DESCRIPTION: T28 R18-E S08 PT OF NENE	PARCEL NO: 085122	CONTROL NO: 85122
---	-------------------	-------------------

0.58	\$653.09	0.61734151	\$403.18	
------	----------	------------	----------	--

0	\$0.00	STAT	999999	STATE OF WISCONSIN
0.00461760	\$1.86	CNTY	42	OCONTO COUNTY
0.00246070	\$0.99	MUNI	42016	TOWN OF GILLETT
0.008526	\$3.44	REG	422128	SCH D OF GILLETT
0.00080990	\$0.33	VTAE	001300	NORTHEAST WISCONSIN VTAE DISTRICT

Parcel Total:	\$6.62
---------------	--------

LEGAL DESCRIPTION: T28 R18-E S08 PT OF SENE	PARCEL NO: 085123	CONTROL NO: 85123
---	-------------------	-------------------

3.26	\$3,683.82	0.61734151	\$2,274.18	
------	------------	------------	------------	--

0	\$0.00	STAT	999999	STATE OF WISCONSIN
0.00461760	\$10.50	CNTY	42	OCONTO COUNTY
0.00246070	\$5.60	MUNI	42016	TOWN OF GILLETT
0.008526	\$19.39	REG	422128	SCH D OF GILLETT
0.00080990	\$1.84	VTAE	001300	NORTHEAST WISCONSIN VTAE DISTRICT

Parcel Total:	\$37.33
---------------	---------



# State of Wisconsin / Department of Natural Resources

Tony Evers , Governor

, Secretary

2/5/2025

## Chapter 70.114 - Aids Payment Worksheet For Tax Year 2024(Payment Year 2025) - Payment Due January 31, 2025

4121 of 7093

LEGAL DESCRIPTION: T28 R18-E S08 PT OF NESE	PARCEL NO: 085124	CONTROL NO: 85124
---	-------------------	-------------------

3.26	\$3,684.03	0.61734151	\$2,274.30	
------	------------	------------	------------	--

0	\$0.00	STAT	999999	STATE OF WISCONSIN
0.00461760	\$10.50	CNTY	42	OCONTO COUNTY
0.00246070	\$5.60	MUNI	42016	TOWN OF GILLETT
0.008526	\$19.39	REG	422128	SCH D OF GILLETT
0.00080990	\$1.84	VTAE	001300	NORTHEAST WISCONSIN VTAE DISTRICT

Parcel Total:	\$37.33
---------------	---------

LEGAL DESCRIPTION: T28 R18-E S08 PT OF SESE	PARCEL NO: 085125	CONTROL NO: 85125
---	-------------------	-------------------

1.27	\$1,435.96	0.61734151	\$886.48	
------	------------	------------	----------	--

0	\$0.00	STAT	999999	STATE OF WISCONSIN
0.00461760	\$4.09	CNTY	42	OCONTO COUNTY
0.00246070	\$2.18	MUNI	42016	TOWN OF GILLETT
0.008526	\$7.56	REG	422128	SCH D OF GILLETT
0.00080990	\$0.72	VTAE	001300	NORTHEAST WISCONSIN VTAE DISTRICT

Parcel Total:	\$14.55
---------------	---------

LEGAL DESCRIPTION: T28 R18-E S09 PT OF SWSW	PARCEL NO: 085126	CONTROL NO: 85126
---	-------------------	-------------------

1.94	\$2,187.51	0.61734151	\$1,350.44	
------	------------	------------	------------	--

0	\$0.00	STAT	999999	STATE OF WISCONSIN
0.00461760	\$6.24	CNTY	42	OCONTO COUNTY
0.00246070	\$3.32	MUNI	42016	TOWN OF GILLETT
0.008526	\$11.51	REG	422128	SCH D OF GILLETT
0.00080990	\$1.09	VTAE	001300	NORTHEAST WISCONSIN VTAE DISTRICT

Parcel Total:	\$22.16
---------------	---------



# State of Wisconsin / Department of Natural Resources

Tony Evers , Governor

, Secretary

2/5/2025

## Chapter 70.114 - Aids Payment Worksheet For Tax Year 2024(Payment Year 2025) - Payment Due January 31, 2025

4122 of 7093

LEGAL DESCRIPTION: T28 R18-E S16 PT OF NWNW				PARCEL NO: 085127				CONTROL NO: 85127			
3.05	\$3,447.91	0.61734151	\$2,128.54								
				0	\$0.00	STAT	999999	STATE OF WISCONSIN			
				0.00461760	\$9.83	CNTY	42	OCONTO COUNTY			
				0.00246070	\$5.24	MUNI	42016	TOWN OF GILLETT			
				0.008526	\$18.15	REG	422128	SCH D OF GILLETT			
				0.00080990	\$1.72	VTAE	001300	NORTHEAST WISCONSIN VTAE DISTRICT			
				Parcel Total:	\$34.94						

LEGAL DESCRIPTION: T28 R18-E S16 PT OF SWNW				PARCEL NO: 085128				CONTROL NO: 85128			
3.02	\$3,414.20	0.61734151	\$2,107.73								
				0	\$0.00	STAT	999999	STATE OF WISCONSIN			
				0.00461760	\$9.73	CNTY	42	OCONTO COUNTY			
				0.00246070	\$5.19	MUNI	42016	TOWN OF GILLETT			
				0.008526	\$17.97	REG	422128	SCH D OF GILLETT			
				0.00080990	\$1.71	VTAE	001300	NORTHEAST WISCONSIN VTAE DISTRICT			
				Parcel Total:	\$34.60						

LEGAL DESCRIPTION: T28 R18-E S16 PT OF NWSW				PARCEL NO: 085129				CONTROL NO: 85129			
3.02	\$3,413.30	0.61734151	\$2,107.17								
				0	\$0.00	STAT	999999	STATE OF WISCONSIN			
				0.00461760	\$9.73	CNTY	42	OCONTO COUNTY			
				0.00246070	\$5.19	MUNI	42016	TOWN OF GILLETT			
				0.008526	\$17.97	REG	422128	SCH D OF GILLETT			
				0.00080990	\$1.71	VTAE	001300	NORTHEAST WISCONSIN VTAE DISTRICT			
				Parcel Total:	\$34.60						



State of Wisconsin / Department of Natural Resources

Tony Evers , Governor

, Secretary

2/5/2025

Chapter 70.114 - Aids Payment Worksheet For Tax Year 2024(Payment Year 2025) - Payment Due January 31, 2025

4123 of 7093

LEGAL DESCRIPTION: T28 R18-E S16 PT OF SWSW				PARCEL NO: 085130				CONTROL NO: 85130	
3.02	\$3,412.83	0.61734151	\$2,106.88	0	\$0.00	STAT	999999	STATE OF WISCONSIN	
				0.00461760	\$9.73	CNTY	42	OCONTO COUNTY	
				0.00246070	\$5.18	MUNI	42016	TOWN OF GILLETT	
				0.008526	\$17.96	REG	422128	SCH D OF GILLETT	
				0.00080990	\$1.71	VTAE	001300	NORTHEAST WISCONSIN VTAE DISTRICT	
Parcel Total:				\$34.58					

LEGAL DESCRIPTION: T28 R18-E S21 PT OF NWNW				PARCEL NO: 085131				CONTROL NO: 85131	
3.3	\$3,733.81	0.61734151	\$2,305.04	0	\$0.00	STAT	999999	STATE OF WISCONSIN	
				0.00461760	\$10.64	CNTY	42	OCONTO COUNTY	
				0.00246070	\$5.67	MUNI	42016	TOWN OF GILLETT	
				0.008526	\$19.65	REG	422128	SCH D OF GILLETT	
				0.00080990	\$1.87	VTAE	001300	NORTHEAST WISCONSIN VTAE DISTRICT	
Parcel Total:				\$37.83					

LEGAL DESCRIPTION: T28 R18-E S21 PT OF NENW				PARCEL NO: 085132				CONTROL NO: 85132	
0.37	\$1,201.22	0.61734151	\$741.56	0	\$0.00	STAT	999999	STATE OF WISCONSIN	
				0.00461760	\$3.42	CNTY	42	OCONTO COUNTY	
				0.00246070	\$1.82	MUNI	42016	TOWN OF GILLETT	
				0.008526	\$6.32	REG	422128	SCH D OF GILLETT	
				0.00080990	\$0.60	VTAE	001300	NORTHEAST WISCONSIN VTAE DISTRICT	
Parcel Total:				\$12.16					



# State of Wisconsin / Department of Natural Resources

Tony Evers , Governor

, Secretary

2/5/2025

## Chapter 70.114 - Aids Payment Worksheet For Tax Year 2024(Payment Year 2025) - Payment Due January 31, 2025

4124 of 7093

LEGAL DESCRIPTION: T28 R18-E S21 PT OF SENW	PARCEL NO: 085133	CONTROL NO: 85133
---	-------------------	-------------------

2.99	\$9,805.34	0.61734151	\$6,053.24	
------	------------	------------	------------	--

0	\$0.00	STAT	999999	STATE OF WISCONSIN
0.00461760	\$27.95	CNTY	42	OCONTO COUNTY
0.00246070	\$14.90	MUNI	42016	TOWN OF GILLETT
0.008526	\$51.61	REG	422128	SCH D OF GILLETT
0.00080990	\$4.90	VTAE	001300	NORTHEAST WISCONSIN VTAE DISTRICT

Parcel Total:	\$99.36
---------------	---------

LEGAL DESCRIPTION: T28 R18-E S21 PT OF SWNW	PARCEL NO: 085134	CONTROL NO: 85134
---	-------------------	-------------------

0.03	\$109.08	0.61734151	\$67.34	
------	----------	------------	---------	--

0	\$0.00	STAT	999999	STATE OF WISCONSIN
0.00461760	\$0.31	CNTY	42	OCONTO COUNTY
0.00246070	\$0.17	MUNI	42016	TOWN OF GILLETT
0.008526	\$0.57	REG	422128	SCH D OF GILLETT
0.00080990	\$0.05	VTAE	001300	NORTHEAST WISCONSIN VTAE DISTRICT

Parcel Total:	\$1.10
---------------	--------

LEGAL DESCRIPTION: T28 R18-E S21 PT OF SWNE	PARCEL NO: 085135	CONTROL NO: 85135
---	-------------------	-------------------

3.25	\$10,673.42	0.61734151	\$6,589.15	
------	-------------	------------	------------	--

0	\$0.00	STAT	999999	STATE OF WISCONSIN
0.00461760	\$30.43	CNTY	42	OCONTO COUNTY
0.00246070	\$16.21	MUNI	42016	TOWN OF GILLETT
0.008526	\$56.18	REG	422128	SCH D OF GILLETT
0.00080990	\$5.34	VTAE	001300	NORTHEAST WISCONSIN VTAE DISTRICT

Parcel Total:	\$108.16
---------------	----------





# State of Wisconsin / Department of Natural Resources

Tony Evers , Governor

, Secretary

2/5/2025

Chapter 70.114 - Aids Payment Worksheet For Tax Year 2024(Payment Year 2025) - Payment Due  
January 31, 2025

4125 of 7093

File Number Total: \$697.09

Municipality Total: \$697.09



# State of Wisconsin / Department of Natural Resources

Tony Evers , Governor

, Secretary

2/5/2025

## Chapter 70.114 - Aids Payment Worksheet For Tax Year 2024(Payment Year 2025) - Payment Due January 31, 2025

4126 of 7093

DETAIL FOR TOWN OF HOW, OCONTO COUNTY

Acres	Est. Adjust. Purch. Price	Level of Assessment	Adjusted Local Value	Net Gen. Tax Rate	Calc. Aid Pay Amount	Type	Code	Taxing Jurisdiction Description
FILE NO: FI 2581 *			DATE OF PURCHASE: 05/28/1998			GRANTOR: STUART SCHUETTPELZ		
LEGAL DESCRIPTION: T29 R17-E S03 PT OF SENW				PARCEL NO: 018-030301724C		CONTROL NO: 80459		
2	\$186,699.51	0.56160195	\$104,850.81	0	\$0.00	STAT	999999	STATE OF WISCONSIN
				0.00507780	\$532.41	CNTY	42	OCONTO COUNTY
				0.00482330	\$505.73	MUNI	42018	TOWN OF HOW
				0.00758160	\$794.94	REG	425670	SCH D OF SURING
				0.00094470	\$99.05	VTAE	001300	NORTHEAST WISCONSIN VTAE DISTRICT
<b>Parcel Total:</b>					<b>\$1,932.13</b>			

File Number Total: \$1,932.13

FILE NO: FI 2820 *			DATE OF PURCHASE: 06/13/2005			GRANTOR: PATRICIA W KLUGE		
LEGAL DESCRIPTION: T29 R17-E S04 PT OF NWNW				PARCEL NO: 018-04-0400722A		CONTROL NO: 93381		
1.83	\$11,497.54	0.56160195	\$6,457.04	0	\$0.00	STAT	999999	STATE OF WISCONSIN
				0.00507780	\$32.79	CNTY	42	OCONTO COUNTY
				0.00482330	\$31.14	MUNI	42018	TOWN OF HOW
				0.00758160	\$48.95	REG	425670	SCH D OF SURING
				0.00094470	\$6.10	VTAE	001300	NORTHEAST WISCONSIN VTAE DISTRICT
<b>Parcel Total:</b>					<b>\$118.98</b>			



# State of Wisconsin / Department of Natural Resources

Tony Evers , Governor

, Secretary

2/5/2025

## Chapter 70.114 - Aids Payment Worksheet For Tax Year 2024(Payment Year 2025) - Payment Due January 31, 2025

4127 of 7093

LEGAL DESCRIPTION: T29 R17-E S04 PT OF NENW	PARCEL NO: 018-04-0400621B	CONTROL NO: 93382
---	----------------------------	-------------------

5	\$174,755.46	0.56160195	\$98,143.01	
---	--------------	------------	-------------	--

0	\$0.00	STAT	999999	STATE OF WISCONSIN
---	--------	------	--------	--------------------

0.00507780	\$498.35	CNTY	42	OCONTO COUNTY
------------	----------	------	----	---------------

0.00482330	\$473.37	MUNI	42018	TOWN OF HOW
------------	----------	------	-------	-------------

0.00758160	\$744.08	REG	425670	SCH D OF SURING
------------	----------	-----	--------	-----------------

0.00094470	\$92.71	VTAE	001300	NORTHEAST WISCONSIN VTAE DISTRICT
------------	---------	------	--------	-----------------------------------

Parcel Total:	\$1,808.51
---------------	------------

File Number Total:	\$1,927.49
--------------------	------------

FILE NO: P 1730 B	DATE OF PURCHASE: 08/09/2000	GRANTOR: WISCONSIN DEPT OF TRANSPORTA
-------------------	------------------------------	---------------------------------------

LEGAL DESCRIPTION: T29 R17-E S02 PT OF NENW	PARCEL NO: 085080	CONTROL NO: 85080
---	-------------------	-------------------

1.81	\$1,778.08	0.56160195	\$998.57	
------	------------	------------	----------	--

0	\$0.00	STAT	999999	STATE OF WISCONSIN
---	--------	------	--------	--------------------

0.00507780	\$5.07	CNTY	42	OCONTO COUNTY
------------	--------	------	----	---------------

0.00482330	\$4.82	MUNI	42018	TOWN OF HOW
------------	--------	------	-------	-------------

0.00758160	\$7.57	REG	425670	SCH D OF SURING
------------	--------	-----	--------	-----------------

0.00094470	\$0.94	VTAE	001300	NORTHEAST WISCONSIN VTAE DISTRICT
------------	--------	------	--------	-----------------------------------

Parcel Total:	\$18.40
---------------	---------



# State of Wisconsin / Department of Natural Resources

Tony Evers , Governor

, Secretary

2/5/2025

## Chapter 70.114 - Aids Payment Worksheet For Tax Year 2024(Payment Year 2025) - Payment Due January 31, 2025

4128 of 7093

LEGAL DESCRIPTION: T29 R17-E S02 PT OF NWNE	PARCEL NO: 085081	CONTROL NO: 85081
---	-------------------	-------------------

3.41	\$3,351.54	0.56160195	\$1,882.23	
------	------------	------------	------------	--

0	\$0.00	STAT	999999	STATE OF WISCONSIN
0.00507780	\$9.56	CNTY	42	OCONTO COUNTY
0.00482330	\$9.08	MUNI	42018	TOWN OF HOW
0.00758160	\$14.27	REG	425670	SCH D OF SURING
0.00094470	\$1.78	VTAE	001300	NORTHEAST WISCONSIN VTAE DISTRICT

Parcel Total:	\$34.69
---------------	---------

LEGAL DESCRIPTION: T29 R17-E S02 PT OF SWNE	PARCEL NO: 085082	CONTROL NO: 85082
---	-------------------	-------------------

0.87	\$852.65	0.56160195	\$478.85	
------	----------	------------	----------	--

0	\$0.00	STAT	999999	STATE OF WISCONSIN
0.00507780	\$2.43	CNTY	42	OCONTO COUNTY
0.00482330	\$2.31	MUNI	42018	TOWN OF HOW
0.00758160	\$3.63	REG	425670	SCH D OF SURING
0.00094470	\$0.45	VTAE	001300	NORTHEAST WISCONSIN VTAE DISTRICT

Parcel Total:	\$8.82
---------------	--------

LEGAL DESCRIPTION: T29 R17-E S02 PT OF SENE	PARCEL NO: 085083	CONTROL NO: 85083
---	-------------------	-------------------

3.38	\$3,328.10	0.56160195	\$1,869.07	
------	------------	------------	------------	--

0	\$0.00	STAT	999999	STATE OF WISCONSIN
0.00507780	\$9.49	CNTY	42	OCONTO COUNTY
0.00482330	\$9.02	MUNI	42018	TOWN OF HOW
0.00758160	\$14.17	REG	425670	SCH D OF SURING
0.00094470	\$1.77	VTAE	001300	NORTHEAST WISCONSIN VTAE DISTRICT

Parcel Total:	\$34.45
---------------	---------



# State of Wisconsin / Department of Natural Resources

Tony Evers , Governor

, Secretary

2/5/2025

## Chapter 70.114 - Aids Payment Worksheet For Tax Year 2024(Payment Year 2025) - Payment Due January 31, 2025

4129 of 7093

LEGAL DESCRIPTION: T29 R17-E S02 PT OF NESE	PARCEL NO: 085084	CONTROL NO: 85084
---	-------------------	-------------------

0.88	\$860.86	0.56160195	\$483.46	
------	----------	------------	----------	--

0	\$0.00	STAT	999999	STATE OF WISCONSIN
0.00507780	\$2.45	CNTY	42	OCONTO COUNTY
0.00482330	\$2.33	MUNI	42018	TOWN OF HOW
0.00758160	\$3.67	REG	425670	SCH D OF SURING
0.00094470	\$0.46	VTAE	001300	NORTHEAST WISCONSIN VTAE DISTRICT

Parcel Total:	\$8.91
---------------	--------

LEGAL DESCRIPTION: T29 R17-E S01 PT OF NWSW	PARCEL NO: 085085	CONTROL NO: 85085
---	-------------------	-------------------

3.3	\$3,244.62	0.56160195	\$1,822.18	
-----	------------	------------	------------	--

0	\$0.00	STAT	999999	STATE OF WISCONSIN
0.00507780	\$9.25	CNTY	42	OCONTO COUNTY
0.00482330	\$8.79	MUNI	42018	TOWN OF HOW
0.00758160	\$13.82	REG	425670	SCH D OF SURING
0.00094470	\$1.72	VTAE	001300	NORTHEAST WISCONSIN VTAE DISTRICT

Parcel Total:	\$33.58
---------------	---------

LEGAL DESCRIPTION: T29 R17-E S01 PT OF SWSW	PARCEL NO: 085086	CONTROL NO: 85086
---	-------------------	-------------------

1.64	\$1,614.71	0.56160195	\$906.83	
------	------------	------------	----------	--

0	\$0.00	STAT	999999	STATE OF WISCONSIN
0.00507780	\$4.60	CNTY	42	OCONTO COUNTY
0.00482330	\$4.37	MUNI	42018	TOWN OF HOW
0.00758160	\$6.88	REG	425670	SCH D OF SURING
0.00094470	\$0.86	VTAE	001300	NORTHEAST WISCONSIN VTAE DISTRICT

Parcel Total:	\$16.71
---------------	---------



# State of Wisconsin / Department of Natural Resources

Tony Evers , Governor

, Secretary

2/5/2025

## Chapter 70.114 - Aids Payment Worksheet For Tax Year 2024(Payment Year 2025) - Payment Due January 31, 2025

4130 of 7093

LEGAL DESCRIPTION: T29 R17-E S01 PT OF SESW	PARCEL NO: 085087	CONTROL NO: 85087
---	-------------------	-------------------

1.7	\$1,670.49	0.56160195	\$938.15	
-----	------------	------------	----------	--

0	\$0.00	STAT	999999	STATE OF WISCONSIN
0.00507780	\$4.76	CNTY	42	OCONTO COUNTY
0.00482330	\$4.52	MUNI	42018	TOWN OF HOW
0.00758160	\$7.11	REG	425670	SCH D OF SURING
0.00094470	\$0.89	VTAE	001300	NORTHEAST WISCONSIN VTAE DISTRICT

Parcel Total:	\$17.28
---------------	---------

LEGAL DESCRIPTION: T29 R17-E S12 PT OF NENW	PARCEL NO: 085088	CONTROL NO: 85088
---	-------------------	-------------------

6.61	\$6,503.33	0.56160195	\$3,652.28	
------	------------	------------	------------	--

0	\$0.00	STAT	999999	STATE OF WISCONSIN
0.00507780	\$18.55	CNTY	42	OCONTO COUNTY
0.00482330	\$17.62	MUNI	42018	TOWN OF HOW
0.00758160	\$27.69	REG	425670	SCH D OF SURING
0.00094470	\$3.45	VTAE	001300	NORTHEAST WISCONSIN VTAE DISTRICT

Parcel Total:	\$67.31
---------------	---------

LEGAL DESCRIPTION: T29 R17-E S12 PT OF SENW	PARCEL NO: 085089	CONTROL NO: 85089
---	-------------------	-------------------

5.73	\$5,634.95	0.56160195	\$3,164.60	
------	------------	------------	------------	--

0	\$0.00	STAT	999999	STATE OF WISCONSIN
0.00507780	\$16.07	CNTY	42	OCONTO COUNTY
0.00482330	\$15.26	MUNI	42018	TOWN OF HOW
0.00758160	\$23.99	REG	425670	SCH D OF SURING
0.00094470	\$2.99	VTAE	001300	NORTHEAST WISCONSIN VTAE DISTRICT

Parcel Total:	\$58.31
---------------	---------



# State of Wisconsin / Department of Natural Resources

Tony Evers , Governor

, Secretary

2/5/2025

## Chapter 70.114 - Aids Payment Worksheet For Tax Year 2024(Payment Year 2025) - Payment Due January 31, 2025

4131 of 7093

LEGAL DESCRIPTION: T29 R17-E S12 PT OF SWNE	PARCEL NO: 085090	CONTROL NO: 85090
---	-------------------	-------------------

0.87	\$854.52	0.56160195	\$479.90	
------	----------	------------	----------	--

0	\$0.00	STAT	999999	STATE OF WISCONSIN
0.00507780	\$2.44	CNTY	42	OCONTO COUNTY
0.00482330	\$2.31	MUNI	42018	TOWN OF HOW
0.00758160	\$3.64	REG	425670	SCH D OF SURING
0.00094470	\$0.45	VTAE	001300	NORTHEAST WISCONSIN VTAE DISTRICT

Parcel Total:	\$8.84
---------------	--------

LEGAL DESCRIPTION: T29 R17-E S12 PT OF NWSE	PARCEL NO: 085091	CONTROL NO: 85091
---	-------------------	-------------------

6.59	\$6,475.99	0.56160195	\$3,636.93	
------	------------	------------	------------	--

0	\$0.00	STAT	999999	STATE OF WISCONSIN
0.00507780	\$18.47	CNTY	42	OCONTO COUNTY
0.00482330	\$17.54	MUNI	42018	TOWN OF HOW
0.00758160	\$27.57	REG	425670	SCH D OF SURING
0.00094470	\$3.44	VTAE	001300	NORTHEAST WISCONSIN VTAE DISTRICT

Parcel Total:	\$67.02
---------------	---------

LEGAL DESCRIPTION: T29 R17-E S13 PT OF SENE	PARCEL NO: 085095	CONTROL NO: 85095
---	-------------------	-------------------

3.24	\$3,186.22	0.56160195	\$1,789.39	
------	------------	------------	------------	--

0	\$0.00	STAT	999999	STATE OF WISCONSIN
0.00507780	\$9.09	CNTY	42	OCONTO COUNTY
0.00482330	\$8.63	MUNI	42018	TOWN OF HOW
0.00758160	\$13.57	REG	425670	SCH D OF SURING
0.00094470	\$1.69	VTAE	001300	NORTHEAST WISCONSIN VTAE DISTRICT

Parcel Total:	\$32.98
---------------	---------



# State of Wisconsin / Department of Natural Resources

Tony Evers , Governor

, Secretary

2/5/2025

## Chapter 70.114 - Aids Payment Worksheet For Tax Year 2024(Payment Year 2025) - Payment Due January 31, 2025

4132 of 7093

LEGAL DESCRIPTION: T29 R17-E S13 PT OF NESE	PARCEL NO: 085096	CONTROL NO: 85096
---	-------------------	-------------------

3.25	\$3,193.76	0.56160195	\$1,793.62	
------	------------	------------	------------	--

0	\$0.00	STAT	999999	STATE OF WISCONSIN
0.00507780	\$9.11	CNTY	42	OCONTO COUNTY
0.00482330	\$8.65	MUNI	42018	TOWN OF HOW
0.00758160	\$13.60	REG	425670	SCH D OF SURING
0.00094470	\$1.69	VTAE	001300	NORTHEAST WISCONSIN VTAE DISTRICT

Parcel Total:	\$33.05
---------------	---------

LEGAL DESCRIPTION: T29 R17-E S13 PT OF SESE	PARCEL NO: 085097	CONTROL NO: 85097
---	-------------------	-------------------

0.65	\$634.80	0.56160195	\$356.50	
------	----------	------------	----------	--

0	\$0.00	STAT	999999	STATE OF WISCONSIN
0.00507780	\$1.81	CNTY	42	OCONTO COUNTY
0.00482330	\$1.72	MUNI	42018	TOWN OF HOW
0.00758160	\$2.70	REG	425670	SCH D OF SURING
0.00094470	\$0.34	VTAE	001300	NORTHEAST WISCONSIN VTAE DISTRICT

Parcel Total:	\$6.57
---------------	--------

File Number Total:	\$446.92
--------------------	----------

Municipality Total:	\$4,306.54
---------------------	------------





# State of Wisconsin / Department of Natural Resources

Tony Evers , Governor

, Secretary

2/5/2025

## Chapter 70.114 - Aids Payment Worksheet For Tax Year 2024(Payment Year 2025) - Payment Due January 31, 2025

4133 of 7093

DETAIL FOR TOWN OF LAKEWOOD, OCONTO COUNTY

Acres	Est. Adjust. Purch. Price	Level of Assessment	Adjusted Local Value	Net Gen. Tax Rate	Calc. Aid Pay Amount	Taxing Jurisdiction Type	Code	Description
FILE NO: NF 784 A			DATE OF PURCHASE: 12/28/2001			GRANTOR: Wisconsin Public Service Cor		
LEGAL DESCRIPTION: T33 R17-E S01 PT OF NENE				PARCEL NO: 019-470100111 & 470		CONTROL NO: 86417		
13	\$75,281.21	0.55209991	\$41,562.75					
				0	\$0.00	STAT	999999	STATE OF WISCONSIN
				0.00498310	\$207.11	CNTY	42	OCONTO COUNTY
				0.00276550	\$114.94	MUNI	42019	TOWN OF LAKEWOOD
				0.00776510	\$322.74	REG	215992	SCH D OF WABENO AREA
				0.000927	\$38.53	VTAE	001300	NORTHEAST WISCONSIN VTAE DISTRICT
<b>Parcel Total:</b>					<b>\$683.32</b>			

LEGAL DESCRIPTION: T33 R17-E S01 PT OF SWNE				PARCEL NO: 019-470100313		CONTROL NO: 86418		
25	\$144,771.55	0.55209991	\$79,928.36					
				0	\$0.00	STAT	999999	STATE OF WISCONSIN
				0.00498310	\$398.29	CNTY	42	OCONTO COUNTY
				0.00276550	\$221.04	MUNI	42019	TOWN OF LAKEWOOD
				0.00776510	\$620.65	REG	215992	SCH D OF WABENO AREA
				0.000927	\$74.09	VTAE	001300	NORTHEAST WISCONSIN VTAE DISTRICT
<b>Parcel Total:</b>					<b>\$1,314.07</b>			



# State of Wisconsin / Department of Natural Resources

Tony Evers , Governor

, Secretary

2/5/2025

## Chapter 70.114 - Aids Payment Worksheet For Tax Year 2024(Payment Year 2025) - Payment Due January 31, 2025

4134 of 7093

LEGAL DESCRIPTION: T33 R17-E S01 PT OF SENE				PARCEL NO: 019-470100414				CONTROL NO: 86419	
18	\$104,235.51	0.55209991	\$57,548.42	0	\$0.00	STAT	999999	STATE OF WISCONSIN	
		0.00498310			\$286.77	CNTY	42	OCONTO COUNTY	
		0.00276550			\$159.15	MUNI	42019	TOWN OF LAKEWOOD	
		0.00776510			\$446.87	REG	215992	SCH D OF WABENO AREA	
		0.000927			\$53.35	VTAE	001300	NORTHEAST WISCONSIN VTAE DISTRICT	
Parcel Total:					\$946.14				

LEGAL DESCRIPTION: T33 R17-E S01 PT OF NENW				PARCEL NO: 019-470100521				CONTROL NO: 86420	
13	\$75,281.21	0.55209991	\$41,562.75	0	\$0.00	STAT	999999	STATE OF WISCONSIN	
		0.00498310			\$207.11	CNTY	42	OCONTO COUNTY	
		0.00276550			\$114.94	MUNI	42019	TOWN OF LAKEWOOD	
		0.00776510			\$322.74	REG	215992	SCH D OF WABENO AREA	
		0.000927			\$38.53	VTAE	001300	NORTHEAST WISCONSIN VTAE DISTRICT	
Parcel Total:					\$683.32				

LEGAL DESCRIPTION: T33 R17-E S01 NWNW				PARCEL NO: 019-470100622				CONTROL NO: 86421	
40	\$231,634.47	0.55209991	\$127,885.37	0	\$0.00	STAT	999999	STATE OF WISCONSIN	
		0.00498310			\$637.26	CNTY	42	OCONTO COUNTY	
		0.00276550			\$353.67	MUNI	42019	TOWN OF LAKEWOOD	
		0.00776510			\$993.05	REG	215992	SCH D OF WABENO AREA	
		0.000927			\$118.55	VTAE	001300	NORTHEAST WISCONSIN VTAE DISTRICT	
Parcel Total:					\$2,102.53				



# State of Wisconsin / Department of Natural Resources

Tony Evers , Governor

, Secretary

2/5/2025

## Chapter 70.114 - Aids Payment Worksheet For Tax Year 2024(Payment Year 2025) - Payment Due January 31, 2025

4135 of 7093

LEGAL DESCRIPTION: T33 R17-E S01 SWNW				PARCEL NO: 019-470100723				CONTROL NO: 86422			
40	\$231,634.47	0.55209991	\$127,885.37	0	\$0.00	STAT	999999	STATE OF WISCONSIN			
				0.00498310	\$637.26	CNTY	42	OCONTO COUNTY			
				0.00276550	\$353.67	MUNI	42019	TOWN OF LAKEWOOD			
				0.00776510	\$993.05	REG	215992	SCH D OF WABENO AREA			
				0.000927	\$118.55	VTAE	001300	NORTHEAST WISCONSIN VTAE DISTRICT			
Parcel Total:				\$2,102.53							

LEGAL DESCRIPTION: T33 R17-E S01 SENW				PARCEL NO: 019-470100824				CONTROL NO: 86423			
40	\$231,634.47	0.55209991	\$127,885.37	0	\$0.00	STAT	999999	STATE OF WISCONSIN			
				0.00498310	\$637.26	CNTY	42	OCONTO COUNTY			
				0.00276550	\$353.67	MUNI	42019	TOWN OF LAKEWOOD			
				0.00776510	\$993.05	REG	215992	SCH D OF WABENO AREA			
				0.000927	\$118.55	VTAE	001300	NORTHEAST WISCONSIN VTAE DISTRICT			
Parcel Total:				\$2,102.53							

LEGAL DESCRIPTION: T33 R17-E S01 NESW				PARCEL NO: 019-470100931				CONTROL NO: 86424			
40	\$231,634.47	0.55209991	\$127,885.37	0	\$0.00	STAT	999999	STATE OF WISCONSIN			
				0.00498310	\$637.26	CNTY	42	OCONTO COUNTY			
				0.00276550	\$353.67	MUNI	42019	TOWN OF LAKEWOOD			
				0.00776510	\$993.05	REG	215992	SCH D OF WABENO AREA			
				0.000927	\$118.55	VTAE	001300	NORTHEAST WISCONSIN VTAE DISTRICT			
Parcel Total:				\$2,102.53							



# State of Wisconsin / Department of Natural Resources

Tony Evers , Governor

, Secretary

2/5/2025

## Chapter 70.114 - Aids Payment Worksheet For Tax Year 2024(Payment Year 2025) - Payment Due January 31, 2025

4136 of 7093

LEGAL DESCRIPTION: T33 R17-E S01 NWSW	PARCEL NO: 019-470101032	CONTROL NO: 86425
---------------------------------------	--------------------------	-------------------

40	\$231,634.47	0.55209991	\$127,885.37	
----	--------------	------------	--------------	--

0	\$0.00	STAT	999999	STATE OF WISCONSIN
0.00498310	\$637.26	CNTY	42	OCONTO COUNTY
0.00276550	\$353.67	MUNI	42019	TOWN OF LAKEWOOD
0.00776510	\$993.05	REG	215992	SCH D OF WABENO AREA
0.000927	\$118.55	VTAE	001300	NORTHEAST WISCONSIN VTAE DISTRICT

Parcel Total:	\$2,102.53
---------------	------------

LEGAL DESCRIPTION: T33 R17-E S01 SWSW	PARCEL NO: 019-470101133	CONTROL NO: 86426
---------------------------------------	--------------------------	-------------------

40	\$231,634.47	0.55209991	\$127,885.37	
----	--------------	------------	--------------	--

0	\$0.00	STAT	999999	STATE OF WISCONSIN
0.00498310	\$637.26	CNTY	42	OCONTO COUNTY
0.00276550	\$353.67	MUNI	42019	TOWN OF LAKEWOOD
0.00776510	\$993.05	REG	215992	SCH D OF WABENO AREA
0.000927	\$118.55	VTAE	001300	NORTHEAST WISCONSIN VTAE DISTRICT

Parcel Total:	\$2,102.53
---------------	------------

LEGAL DESCRIPTION: T33 R17-E S01 SESW	PARCEL NO: 019-470101234	CONTROL NO: 86427
---------------------------------------	--------------------------	-------------------

40	\$231,634.47	0.55209991	\$127,885.37	
----	--------------	------------	--------------	--

0	\$0.00	STAT	999999	STATE OF WISCONSIN
0.00498310	\$637.26	CNTY	42	OCONTO COUNTY
0.00276550	\$353.67	MUNI	42019	TOWN OF LAKEWOOD
0.00776510	\$993.05	REG	215992	SCH D OF WABENO AREA
0.000927	\$118.55	VTAE	001300	NORTHEAST WISCONSIN VTAE DISTRICT

Parcel Total:	\$2,102.53
---------------	------------



# State of Wisconsin / Department of Natural Resources

Tony Evers , Governor

, Secretary

2/5/2025

## Chapter 70.114 - Aids Payment Worksheet For Tax Year 2024(Payment Year 2025) - Payment Due January 31, 2025

4137 of 7093

LEGAL DESCRIPTION: T33 R17-E S01 NWSE	PARCEL NO: 019-47001442	CONTROL NO: 86428
---------------------------------------	-------------------------	-------------------

40	\$231,634.47	0.55209991	\$127,885.37
----	--------------	------------	--------------

0	\$0.00	STAT	999999	STATE OF WISCONSIN
0.00498310	\$637.26	CNTY	42	OCONTO COUNTY
0.00276550	\$353.67	MUNI	42019	TOWN OF LAKEWOOD
0.00776510	\$993.05	REG	215992	SCH D OF WABENO AREA
0.000927	\$118.55	VTAE	001300	NORTHEAST WISCONSIN VTAE DISTRICT

Parcel Total:	\$2,102.53
---------------	------------

LEGAL DESCRIPTION: T33 R17-E S01 PT OF NESE	PARCEL NO: 019-470101341	CONTROL NO: 86429
---	--------------------------	-------------------

3	\$17,372.60	0.55209991	\$9,591.41
---	-------------	------------	------------

0	\$0.00	STAT	999999	STATE OF WISCONSIN
0.00498310	\$47.79	CNTY	42	OCONTO COUNTY
0.00276550	\$26.53	MUNI	42019	TOWN OF LAKEWOOD
0.00776510	\$74.48	REG	215992	SCH D OF WABENO AREA
0.000927	\$8.89	VTAE	001300	NORTHEAST WISCONSIN VTAE DISTRICT

Parcel Total:	\$157.69
---------------	----------

LEGAL DESCRIPTION: T33 R17-E S01 SWSE	PARCEL NO: 019-47010543	CONTROL NO: 86430
---------------------------------------	-------------------------	-------------------

40	\$231,634.47	0.55209991	\$127,885.37
----	--------------	------------	--------------

0	\$0.00	STAT	999999	STATE OF WISCONSIN
0.00498310	\$637.26	CNTY	42	OCONTO COUNTY
0.00276550	\$353.67	MUNI	42019	TOWN OF LAKEWOOD
0.00776510	\$993.05	REG	215992	SCH D OF WABENO AREA
0.000927	\$118.55	VTAE	001300	NORTHEAST WISCONSIN VTAE DISTRICT

Parcel Total:	\$2,102.53
---------------	------------



# State of Wisconsin / Department of Natural Resources

Tony Evers , Governor

, Secretary

2/5/2025

## Chapter 70.114 - Aids Payment Worksheet For Tax Year 2024(Payment Year 2025) - Payment Due January 31, 2025

4138 of 7093

LEGAL DESCRIPTION: T33 R17-E S01 SESE	PARCEL NO: 019-470101644	CONTROL NO: 86431
---------------------------------------	--------------------------	-------------------

40	\$231,634.47	0.55209991	\$127,885.37	
----	--------------	------------	--------------	--

0	\$0.00	STAT	999999	STATE OF WISCONSIN
0.00498310	\$637.26	CNTY	42	OCONTO COUNTY
0.00276550	\$353.67	MUNI	42019	TOWN OF LAKEWOOD
0.00776510	\$993.05	REG	215992	SCH D OF WABENO AREA
0.000927	\$118.55	VTAE	001300	NORTHEAST WISCONSIN VTAE DISTRICT

Parcel Total:	\$2,102.53
---------------	------------

File Number Total:	\$24,809.84
--------------------	-------------

FILE NO: NF 784 D	DATE OF PURCHASE: 12/16/2004	GRANTOR: Wisconsin Public Service Cor
-------------------	------------------------------	---------------------------------------

LEGAL DESCRIPTION: T33 R17-E S01 PT OF NENE	PARCEL NO: 019-470100111	CONTROL NO: 94985
---	--------------------------	-------------------

20.5	\$77,270.32	0.55209991	\$42,660.93	
------	-------------	------------	-------------	--

0	\$0.00	STAT	999999	STATE OF WISCONSIN
0.00498310	\$212.58	CNTY	42	OCONTO COUNTY
0.00276550	\$117.98	MUNI	42019	TOWN OF LAKEWOOD
0.00776510	\$331.27	REG	215992	SCH D OF WABENO AREA
0.000927	\$39.55	VTAE	001300	NORTHEAST WISCONSIN VTAE DISTRICT

Parcel Total:	\$701.38
---------------	----------



# State of Wisconsin / Department of Natural Resources

Tony Evers , Governor

, Secretary

2/5/2025

## Chapter 70.114 - Aids Payment Worksheet For Tax Year 2024(Payment Year 2025) - Payment Due January 31, 2025

4139 of 7093

LEGAL DESCRIPTION: T33 R17-E S01 PT OF NWNE	PARCEL NO: 019-470100212	CONTROL NO: 94986
---	--------------------------	-------------------

36.9	\$139,086.57	0.55209991	\$76,789.68	
------	--------------	------------	-------------	--

0	\$0.00	STAT	999999	STATE OF WISCONSIN
0.00498310	\$382.65	CNTY	42	OCONTO COUNTY
0.00276550	\$212.36	MUNI	42019	TOWN OF LAKEWOOD
0.00776510	\$596.28	REG	215992	SCH D OF WABENO AREA
0.000927	\$71.18	VTAE	001300	NORTHEAST WISCONSIN VTAE DISTRICT

Parcel Total:	\$1,262.47
---------------	------------

LEGAL DESCRIPTION: T33 R17-E S01 PT OF SWNE	PARCEL NO: 019-470100313	CONTROL NO: 94989
---	--------------------------	-------------------

13.6	\$51,262.26	0.55209991	\$28,301.89	
------	-------------	------------	-------------	--

0	\$0.00	STAT	999999	STATE OF WISCONSIN
0.00498310	\$141.03	CNTY	42	OCONTO COUNTY
0.00276550	\$78.27	MUNI	42019	TOWN OF LAKEWOOD
0.00776510	\$219.77	REG	215992	SCH D OF WABENO AREA
0.000927	\$26.24	VTAE	001300	NORTHEAST WISCONSIN VTAE DISTRICT

Parcel Total:	\$465.31
---------------	----------

LEGAL DESCRIPTION: T33 R17-E S01 PT OF SENE	PARCEL NO: 19-470100414	CONTROL NO: 94990
---	-------------------------	-------------------

13.91	\$52,430.74	0.55209991	\$28,947.01	
-------	-------------	------------	-------------	--

0	\$0.00	STAT	999999	STATE OF WISCONSIN
0.00498310	\$144.24	CNTY	42	OCONTO COUNTY
0.00276550	\$80.05	MUNI	42019	TOWN OF LAKEWOOD
0.00776510	\$224.78	REG	215992	SCH D OF WABENO AREA
0.000927	\$26.83	VTAE	001300	NORTHEAST WISCONSIN VTAE DISTRICT

Parcel Total:	\$475.90
---------------	----------



# State of Wisconsin / Department of Natural Resources

Tony Evers , Governor

, Secretary

2/5/2025

## Chapter 70.114 - Aids Payment Worksheet For Tax Year 2024(Payment Year 2025) - Payment Due January 31, 2025

4140 of 7093

LEGAL DESCRIPTION: T33 R17-E S01 PT OF NESE	PARCEL NO: 019-470101341	CONTROL NO: 94992
---	--------------------------	-------------------

31.84	\$120,013.99	0.55209991	\$66,259.71	
-------	--------------	------------	-------------	--

0	\$0.00	STAT	999999	STATE OF WISCONSIN
0.00498310	\$330.18	CNTY	42	OCONTO COUNTY
0.00276550	\$183.24	MUNI	42019	TOWN OF LAKEWOOD
0.00776510	\$514.52	REG	215992	SCH D OF WABENO AREA
0.000927	\$61.42	VTAE	001300	NORTHEAST WISCONSIN VTAE DISTRICT

Parcel Total:	\$1,089.36
---------------	------------

LEGAL DESCRIPTION: T33 R17-E S01 PT OF NENW	PARCEL NO: 019-470100521	CONTROL NO: 94994
---	--------------------------	-------------------

20.8	\$78,401.11	0.55209991	\$43,285.24	
------	-------------	------------	-------------	--

0	\$0.00	STAT	999999	STATE OF WISCONSIN
0.00498310	\$215.69	CNTY	42	OCONTO COUNTY
0.00276550	\$119.71	MUNI	42019	TOWN OF LAKEWOOD
0.00776510	\$336.12	REG	215992	SCH D OF WABENO AREA
0.000927	\$40.13	VTAE	001300	NORTHEAST WISCONSIN VTAE DISTRICT

Parcel Total:	\$711.65
---------------	----------

File Number Total:	\$4,706.07
--------------------	------------





# State of Wisconsin / Department of Natural Resources

Tony Evers , Governor

, Secretary

2/5/2025

## Chapter 70.114 - Aids Payment Worksheet For Tax Year 2024(Payment Year 2025) - Payment Due January 31, 2025

4141 of 7093

FILE NO: P 1730 B		DATE OF PURCHASE: 08/09/2000		GRANTOR: WISCONSIN DEPT OF TRANSPORTA	
LEGAL DESCRIPTION: T33 R16-E S30 PT OF NWSW		PARCEL NO: 084962		CONTROL NO: 84962	
0.73	\$1,014.30	0.55209991	\$559.99		
		0	\$0.00	STAT 999999	STATE OF WISCONSIN
		0.00498310	\$2.79	CNTY 42	OCONTO COUNTY
		0.00276550	\$1.55	MUNI 42019	TOWN OF LAKEWOOD
		0.00776510	\$4.35	REG 215992	SCH D OF WABENO AREA
		0.000927	\$0.52	VTAE 001300	NORTHEAST WISCONSIN VTAE DISTRICT
Parcel Total:			\$9.21		

LEGAL DESCRIPTION: T33 R16-E S30 PT OF SWSW		PARCEL NO: 084963		CONTROL NO: 84963	
9.49	\$13,207.81	0.55209991	\$7,292.03		
		0	\$0.00	STAT 999999	STATE OF WISCONSIN
		0.00498310	\$36.34	CNTY 42	OCONTO COUNTY
		0.00276550	\$20.17	MUNI 42019	TOWN OF LAKEWOOD
		0.00776510	\$56.62	REG 215992	SCH D OF WABENO AREA
		0.000927	\$6.76	VTAE 001300	NORTHEAST WISCONSIN VTAE DISTRICT
Parcel Total:			\$119.89		



# State of Wisconsin / Department of Natural Resources

Tony Evers , Governor

, Secretary

2/5/2025

## Chapter 70.114 - Aids Payment Worksheet For Tax Year 2024(Payment Year 2025) - Payment Due January 31, 2025

4142 of 7093

LEGAL DESCRIPTION: T33 R16-E S30 PT OF SESW	PARCEL NO: 084964	CONTROL NO: 84964
---	-------------------	-------------------

0.52	\$722.53	0.55209991	\$398.91	
------	----------	------------	----------	--

0	\$0.00	STAT	999999	STATE OF WISCONSIN
---	--------	------	--------	--------------------

0.00498310	\$1.99	CNTY	42	OCONTO COUNTY
------------	--------	------	----	---------------

0.00276550	\$1.10	MUNI	42019	TOWN OF LAKEWOOD
------------	--------	------	-------	------------------

0.00776510	\$3.10	REG	215992	SCH D OF WABENO AREA
------------	--------	-----	--------	----------------------

0.000927	\$0.37	VTAE	001300	NORTHEAST WISCONSIN VTAE DISTRICT
----------	--------	------	--------	-----------------------------------

Parcel Total:	\$6.56
---------------	--------

LEGAL DESCRIPTION: T33 R16-E S31 PT OF NENW	PARCEL NO: 084965	CONTROL NO: 84965
---	-------------------	-------------------

3.18	\$4,420.44	0.55209991	\$2,440.52	
------	------------	------------	------------	--

0	\$0.00	STAT	999999	STATE OF WISCONSIN
---	--------	------	--------	--------------------

0.00498310	\$12.16	CNTY	42	OCONTO COUNTY
------------	---------	------	----	---------------

0.00276550	\$6.75	MUNI	42019	TOWN OF LAKEWOOD
------------	--------	------	-------	------------------

0.00776510	\$18.95	REG	215992	SCH D OF WABENO AREA
------------	---------	-----	--------	----------------------

0.000927	\$2.26	VTAE	001300	NORTHEAST WISCONSIN VTAE DISTRICT
----------	--------	------	--------	-----------------------------------

Parcel Total:	\$40.12
---------------	---------

LEGAL DESCRIPTION: T33 R16-E S31 PT OF NENE	PARCEL NO: 084966	CONTROL NO: 84966
---	-------------------	-------------------

3.03	\$4,216.43	0.55209991	\$2,327.89	
------	------------	------------	------------	--

0	\$0.00	STAT	999999	STATE OF WISCONSIN
---	--------	------	--------	--------------------

0.00498310	\$11.60	CNTY	42	OCONTO COUNTY
------------	---------	------	----	---------------

0.00276550	\$6.44	MUNI	42019	TOWN OF LAKEWOOD
------------	--------	------	-------	------------------

0.00776510	\$18.08	REG	215992	SCH D OF WABENO AREA
------------	---------	-----	--------	----------------------

0.000927	\$2.16	VTAE	001300	NORTHEAST WISCONSIN VTAE DISTRICT
----------	--------	------	--------	-----------------------------------

Parcel Total:	\$38.28
---------------	---------



# State of Wisconsin / Department of Natural Resources

Tony Evers , Governor

, Secretary

2/5/2025

## Chapter 70.114 - Aids Payment Worksheet For Tax Year 2024(Payment Year 2025) - Payment Due January 31, 2025

4143 of 7093

LEGAL DESCRIPTION: T33 R16-E S31 PT OF NWNE                      PARCEL NO: 084967                      CONTROL NO: 84967

3.13      \$4,360.88      0.55209991      \$2,407.64

0              \$0.00    STAT    999999      STATE OF WISCONSIN

0.00498310              \$12.00    CNTY    42              OCONTO COUNTY

0.00276550              \$6.66    MUNI    42019          TOWN OF LAKEWOOD

0.00776510              \$18.70    REG    215992          SCH D OF WABENO AREA

0.000927              \$2.23    VTAE    001300          NORTHEAST WISCONSIN VTAE DISTRICT

Parcel Total:                      \$39.59

LEGAL DESCRIPTION: T33 R16-E S32 PT OF NWNW                      PARCEL NO: 084968                      CONTROL NO: 84968

2.96      \$4,118.95      0.55209991      \$2,274.07

0              \$0.00    STAT    999999      STATE OF WISCONSIN

0.00498310              \$11.33    CNTY    42              OCONTO COUNTY

0.00276550              \$6.29    MUNI    42019          TOWN OF LAKEWOOD

0.00776510              \$17.66    REG    215992          SCH D OF WABENO AREA

0.000927              \$2.11    VTAE    001300          NORTHEAST WISCONSIN VTAE DISTRICT

Parcel Total:                      \$37.39

LEGAL DESCRIPTION: T33 R16-E S32 PT OF NENW                      PARCEL NO: 084969                      CONTROL NO: 84969

2.32      \$3,224.10      0.55209991      \$1,780.03

0              \$0.00    STAT    999999      STATE OF WISCONSIN

0.00498310              \$8.87    CNTY    42              OCONTO COUNTY

0.00276550              \$4.92    MUNI    42019          TOWN OF LAKEWOOD

0.00776510              \$13.82    REG    215992          SCH D OF WABENO AREA

0.000927              \$1.65    VTAE    001300          NORTHEAST WISCONSIN VTAE DISTRICT

Parcel Total:                      \$29.26



# State of Wisconsin / Department of Natural Resources

Tony Evers , Governor

, Secretary

2/5/2025

## Chapter 70.114 - Aids Payment Worksheet For Tax Year 2024(Payment Year 2025) - Payment Due January 31, 2025

4144 of 7093

LEGAL DESCRIPTION: T33 R16-E S32 PT OF SENW	PARCEL NO: 084970	CONTROL NO: 84970
---	-------------------	-------------------

0.8	\$1,106.56	0.55209991	\$610.93	
-----	------------	------------	----------	--

0	\$0.00	STAT	999999	STATE OF WISCONSIN
0.00498310	\$3.04	CNTY	42	OCONTO COUNTY
0.00276550	\$1.69	MUNI	42019	TOWN OF LAKEWOOD
0.00776510	\$4.74	REG	215992	SCH D OF WABENO AREA
0.000927	\$0.57	VTAE	001300	NORTHEAST WISCONSIN VTAE DISTRICT

Parcel Total:	\$10.04
---------------	---------

LEGAL DESCRIPTION: T33 R16-E S32 PT OF SWNE	PARCEL NO: 084971	CONTROL NO: 84971
---	-------------------	-------------------

3.46	\$4,816.78	0.55209991	\$2,659.35	
------	------------	------------	------------	--

0	\$0.00	STAT	999999	STATE OF WISCONSIN
0.00498310	\$13.25	CNTY	42	OCONTO COUNTY
0.00276550	\$7.35	MUNI	42019	TOWN OF LAKEWOOD
0.00776510	\$20.65	REG	215992	SCH D OF WABENO AREA
0.000927	\$2.47	VTAE	001300	NORTHEAST WISCONSIN VTAE DISTRICT

Parcel Total:	\$43.72
---------------	---------

LEGAL DESCRIPTION: T33 R16-E S32 PT OF SENE	PARCEL NO: 084972	CONTROL NO: 84972
---	-------------------	-------------------

1.36	\$1,887.67	0.55209991	\$1,042.19	
------	------------	------------	------------	--

0	\$0.00	STAT	999999	STATE OF WISCONSIN
0.00498310	\$5.19	CNTY	42	OCONTO COUNTY
0.00276550	\$2.88	MUNI	42019	TOWN OF LAKEWOOD
0.00776510	\$8.09	REG	215992	SCH D OF WABENO AREA
0.000927	\$0.97	VTAE	001300	NORTHEAST WISCONSIN VTAE DISTRICT

Parcel Total:	\$17.13
---------------	---------



# State of Wisconsin / Department of Natural Resources

Tony Evers , Governor

, Secretary

2/5/2025

## Chapter 70.114 - Aids Payment Worksheet For Tax Year 2024(Payment Year 2025) - Payment Due January 31, 2025

4145 of 7093

LEGAL DESCRIPTION: T33 R16-E S32 PT OF NESE	PARCEL NO: 084973	CONTROL NO: 84973
---	-------------------	-------------------

3.2	\$4,455.18	0.55209991	\$2,459.71
-----	------------	------------	------------

0	\$0.00	STAT	999999	STATE OF WISCONSIN
0.00498310	\$12.26	CNTY	42	OCONTO COUNTY
0.00276550	\$6.80	MUNI	42019	TOWN OF LAKEWOOD
0.00776510	\$19.10	REG	215992	SCH D OF WABENO AREA
0.000927	\$2.28	VTAE	001300	NORTHEAST WISCONSIN VTAE DISTRICT

Parcel Total:	\$40.44
---------------	---------

LEGAL DESCRIPTION: T33 R16-E S33 PT OF NWSW	PARCEL NO: 084974	CONTROL NO: 84974
---	-------------------	-------------------

0.54	\$757.37	0.55209991	\$418.14
------	----------	------------	----------

0	\$0.00	STAT	999999	STATE OF WISCONSIN
0.00498310	\$2.08	CNTY	42	OCONTO COUNTY
0.00276550	\$1.16	MUNI	42019	TOWN OF LAKEWOOD
0.00776510	\$3.25	REG	215992	SCH D OF WABENO AREA
0.000927	\$0.39	VTAE	001300	NORTHEAST WISCONSIN VTAE DISTRICT

Parcel Total:	\$6.88
---------------	--------

LEGAL DESCRIPTION: T33 R16-E S33 PT OF SWSW	PARCEL NO: 084975	CONTROL NO: 84975
---	-------------------	-------------------

3.28	\$4,571.19	0.55209991	\$2,523.76
------	------------	------------	------------

0	\$0.00	STAT	999999	STATE OF WISCONSIN
0.00498310	\$12.58	CNTY	42	OCONTO COUNTY
0.00276550	\$6.98	MUNI	42019	TOWN OF LAKEWOOD
0.00776510	\$19.60	REG	215992	SCH D OF WABENO AREA
0.000927	\$2.34	VTAE	001300	NORTHEAST WISCONSIN VTAE DISTRICT

Parcel Total:	\$41.50
---------------	---------



# State of Wisconsin / Department of Natural Resources

Tony Evers , Governor

, Secretary

2/5/2025

Chapter 70.114 - Aids Payment Worksheet For Tax Year 2024(Payment Year 2025) - Payment Due  
January 31, 2025

4146 of 7093

File Number Total: \$480.01

Municipality Total: \$29,995.92



# State of Wisconsin / Department of Natural Resources

Tony Evers , Governor

, Secretary

2/5/2025

## Chapter 70.114 - Aids Payment Worksheet For Tax Year 2024(Payment Year 2025) - Payment Due January 31, 2025

4147 of 7093

DETAIL FOR TOWN OF LITTLE RIVER, OCONTO COUNTY

Acres	Est. Adjust. Purch. Price	Level of Assessment	Adjusted Local Value	Net Gen. Tax Rate	Calc. Aid Pay Amount	----- Taxing Jurisdiction ----- Type	Code	Description
FILE NO: W 1061 *			DATE OF PURCHASE: 03/23/1993			GRANTOR: ROBERT MARTINEAU		
LEGAL DESCRIPTION: T28 R22-E S08 ASRS PLT GLT 1				PARCEL NO: 080021B1/080041B3		CONTROL NO: 71361		
1.74	\$62,867.83	0.59502778	\$37,408.10	0	\$0.00	STAT	999999	STATE OF WISCONSIN
				0.00515770	\$192.94	CNTY	42	OCONTO COUNTY
				0.00190390	\$71.22	MUNI	42022	TOWN OF LITTLE RIVER
				0.011032	\$412.69	REG	424067	SCH D OF OCONTO
				0.00090460	\$33.84	VTAE	001300	NORTHEAST WISCONSIN VTAE DISTRICT
<b>Parcel Total:</b>					<b>\$710.69</b>			

File Number Total: \$710.69

FILE NO: W 1215 *			DATE OF PURCHASE: 12/27/1995			GRANTOR: RICHARD KITTREDGE		
LEGAL DESCRIPTION: T28 R22-E S08 S1/2 OF NWNW				PARCEL NO: 022-59-0802422		CONTROL NO: 76167		
19.5	\$27,810.79	0.59502778	\$16,548.20	0	\$0.00	STAT	999999	STATE OF WISCONSIN
				0.00515770	\$85.35	CNTY	42	OCONTO COUNTY
				0.00190390	\$31.51	MUNI	42022	TOWN OF LITTLE RIVER
				0.011032	\$182.56	REG	424067	SCH D OF OCONTO
				0.00090460	\$14.97	VTAE	001300	NORTHEAST WISCONSIN VTAE DISTRICT
<b>Parcel Total:</b>					<b>\$314.39</b>			

File Number Total: \$314.39



# State of Wisconsin / Department of Natural Resources

Tony Evers , Governor

, Secretary

2/5/2025

## Chapter 70.114 - Aids Payment Worksheet For Tax Year 2024(Payment Year 2025) - Payment Due January 31, 2025

4148 of 7093

FILE NO: W 1543 *		DATE OF PURCHASE: 04/16/2004		GRANTOR: OCONTO COUNTY	
LEGAL DESCRIPTION: T28 R22-E S08 GOV LOT 2		PARCEL NO: 002-59-080212J		CONTROL NO: 91492	
1.6	\$15,325.94	0.59502778	\$9,119.36		
		0	\$0.00	STAT 999999	STATE OF WISCONSIN
		0.00515770	\$47.04	CNTY 42	OCONTO COUNTY
		0.00190390	\$17.36	MUNI 42022	TOWN OF LITTLE RIVER
		0.011032	\$100.60	REG 424067	SCH D OF OCONTO
		0.00090460	\$8.25	VTAE 001300	NORTHEAST WISCONSIN VTAE DISTRICT
Parcel Total:			\$173.25		

File Number Total:			\$173.25		
--------------------	--	--	----------	--	--

FILE NO: W 1613 *		DATE OF PURCHASE: 04/27/2005		GRANTOR: PAT N PROCTOR	
LEGAL DESCRIPTION: T29 R22-E S28 NWSE		PARCEL NO: 022-492801342		CONTROL NO: 93399	
40	\$124,123.89	0.59502778	\$73,857.16		
		0	\$0.00	STAT 999999	STATE OF WISCONSIN
		0.00515770	\$380.94	CNTY 42	OCONTO COUNTY
		0.00190390	\$140.62	MUNI 42022	TOWN OF LITTLE RIVER
		0.011032	\$814.79	REG 424067	SCH D OF OCONTO
		0.00090460	\$66.81	VTAE 001300	NORTHEAST WISCONSIN VTAE DISTRICT
Parcel Total:			\$1,403.16		

File Number Total:			\$1,403.16		
--------------------	--	--	------------	--	--





# State of Wisconsin / Department of Natural Resources

Tony Evers , Governor

, Secretary

2/5/2025

## Chapter 70.114 - Aids Payment Worksheet For Tax Year 2024(Payment Year 2025) - Payment Due January 31, 2025

4149 of 7093

FILE NO: W 1694 *		DATE OF PURCHASE: 05/15/2007			GRANTOR: BRUCE BARTANEN			
LEGAL DESCRIPTION: T29 R22-E S28 NENE				PARCEL NO: 022-492800111		CONTROL NO: 97510		
40	\$122,312.59	0.59502778	\$72,779.39					
				0	\$0.00	STAT	999999	STATE OF WISCONSIN
				0.00515770	\$375.38	CNTY	42	OCONTO COUNTY
				0.00190390	\$138.56	MUNI	42022	TOWN OF LITTLE RIVER
				0.011032	\$802.90	REG	424067	SCH D OF OCONTO
				0.00090460	\$65.83	VTAE	001300	NORTHEAST WISCONSIN VTAE DISTRICT
Parcel Total:					\$1,382.67			

File Number Total:		\$1,382.67					
--------------------	--	------------	--	--	--	--	--

FILE NO: WM 60096 *		DATE OF PURCHASE: 10/15/2010			GRANTOR: Lynn H. & Sharon L. Busch			
LEGAL DESCRIPTION: T29 R22-E S28 SWNE				PARCEL NO: 022492800313		CONTROL NO: 116900		
40	\$129,732.93	0.59502778	\$77,194.70					
				0	\$0.00	STAT	999999	STATE OF WISCONSIN
				0.00515770	\$398.15	CNTY	42	OCONTO COUNTY
				0.00190390	\$146.97	MUNI	42022	TOWN OF LITTLE RIVER
				0.011032	\$851.61	REG	424067	SCH D OF OCONTO
				0.00090460	\$69.83	VTAE	001300	NORTHEAST WISCONSIN VTAE DISTRICT
Parcel Total:					\$1,466.56			



# State of Wisconsin / Department of Natural Resources

Tony Evers , Governor

, Secretary

2/5/2025

## Chapter 70.114 - Aids Payment Worksheet For Tax Year 2024(Payment Year 2025) - Payment Due January 31, 2025

4150 of 7093

LEGAL DESCRIPTION: T29 R22-E S29 PT OF SENE      PARCEL NO: 022502900514B      CONTROL NO: 116901

20      \$64,866.46      0.59502778      \$38,597.34

0	\$0.00	STAT	999999	STATE OF WISCONSIN
0.00515770	\$199.07	CNTY	42	OCONTO COUNTY
0.00190390	\$73.48	MUNI	42022	TOWN OF LITTLE RIVER
0.011032	\$425.81	REG	424067	SCH D OF OCONTO
0.00090460	\$34.91	VTAE	001300	NORTHEAST WISCONSIN VTAE DISTRICT

Parcel Total:      \$733.27

LEGAL DESCRIPTION: T29 R22-E S28 PT OF SWNW      PARCEL NO: 022492800723      CONTROL NO: 116902

39.93      \$129,505.89      0.59502778      \$77,059.60

0	\$0.00	STAT	999999	STATE OF WISCONSIN
0.00515770	\$397.45	CNTY	42	OCONTO COUNTY
0.00190390	\$146.71	MUNI	42022	TOWN OF LITTLE RIVER
0.011032	\$850.12	REG	424067	SCH D OF OCONTO
0.00090460	\$69.71	VTAE	001300	NORTHEAST WISCONSIN VTAE DISTRICT

Parcel Total:      \$1,463.99

LEGAL DESCRIPTION: T29 R22-E S28 SENW      PARCEL NO: 022492800824      CONTROL NO: 116903

40      \$129,732.93      0.59502778      \$77,194.70

0	\$0.00	STAT	999999	STATE OF WISCONSIN
0.00515770	\$398.15	CNTY	42	OCONTO COUNTY
0.00190390	\$146.97	MUNI	42022	TOWN OF LITTLE RIVER
0.011032	\$851.61	REG	424067	SCH D OF OCONTO
0.00090460	\$69.83	VTAE	001300	NORTHEAST WISCONSIN VTAE DISTRICT

Parcel Total:      \$1,466.56



# State of Wisconsin / Department of Natural Resources

Tony Evers , Governor

, Secretary

2/5/2025

## Chapter 70.114 - Aids Payment Worksheet For Tax Year 2024(Payment Year 2025) - Payment Due January 31, 2025

4151 of 7093

File Number Total: \$5,130.38

FILE NO: WM 60559 \*      DATE OF PURCHASE: 12/08/1992      GRANTOR: GEORGE CORNWALL

LEGAL DESCRIPTION: T29 R22-E S33 PT GV LT 3      PARCEL NO: 022-54-330113F      CONTROL NO: 137448

2.82      \$10,372.29      0.59502778      \$6,171.80

0	\$0.00	STAT	999999	STATE OF WISCONSIN
0.00515770	\$31.83	CNTY	42	OCONTO COUNTY
0.00190390	\$11.75	MUNI	42022	TOWN OF LITTLE RIVER
0.011032	\$68.09	REG	424067	SCH D OF OCONTO
0.00090460	\$5.58	VTAE	001300	NORTHEAST WISCONSIN VTAE DISTRICT

Parcel Total: \$117.25

File Number Total: \$117.25

FILE NO: WM 60744 \*      DATE OF PURCHASE: 11/15/2021      GRANTOR: Ronald Meier

LEGAL DESCRIPTION: T28 R22-E S08 SESW      PARCEL NO: 022590803134      CONTROL NO: 136988

40      \$20,260.41      0.59502778      \$12,055.51

0	\$0.00	STAT	999999	STATE OF WISCONSIN
0.00515770	\$62.18	CNTY	42	OCONTO COUNTY
0.00190390	\$22.95	MUNI	42022	TOWN OF LITTLE RIVER
0.011032	\$133.00	REG	424067	SCH D OF OCONTO
0.00090460	\$10.91	VTAE	001300	NORTHEAST WISCONSIN VTAE DISTRICT

Parcel Total: \$229.04



# State of Wisconsin / Department of Natural Resources

Tony Evers , Governor

, Secretary

2/5/2025

## Chapter 70.114 - Aids Payment Worksheet For Tax Year 2024(Payment Year 2025) - Payment Due January 31, 2025

4152 of 7093

LEGAL DESCRIPTION: T28 R22-E S08 GOV LOT 4	PARCEL NO: 02259080344A	CONTROL NO: 136989
--	-------------------------	--------------------

75.5	\$38,241.53	0.59502778	\$22,754.77	
------	-------------	------------	-------------	--

0	\$0.00	STAT	999999	STATE OF WISCONSIN
---	--------	------	--------	--------------------

0.00515770	\$117.36	CNTY	42	OCONTO COUNTY
------------	----------	------	----	---------------

0.00190390	\$43.32	MUNI	42022	TOWN OF LITTLE RIVER
------------	---------	------	-------	----------------------

0.011032	\$251.03	REG	424067	SCH D OF OCONTO
----------	----------	-----	--------	-----------------

0.00090460	\$20.58	VTAE	001300	NORTHEAST WISCONSIN VTAE DISTRICT
------------	---------	------	--------	-----------------------------------

Parcel Total:	\$432.29
---------------	----------

File Number Total:	\$661.33
--------------------	----------

FILE NO: WM 60763 *	DATE OF PURCHASE: 03/14/2022	GRANTOR: Board of Regents of the Univ
---------------------	------------------------------	---------------------------------------

LEGAL DESCRIPTION: T28 R22-E S04 Lot 1 of CSM 241	PARCEL NO: 022-55040072B	CONTROL NO: 142066
---	--------------------------	--------------------

6	\$4,843.95	0.59502778	\$2,882.28	
---	------------	------------	------------	--

0	\$0.00	STAT	999999	STATE OF WISCONSIN
---	--------	------	--------	--------------------

0.00515770	\$14.87	CNTY	42	OCONTO COUNTY
------------	---------	------	----	---------------

0.00190390	\$5.49	MUNI	42022	TOWN OF LITTLE RIVER
------------	--------	------	-------	----------------------

0.011032	\$31.80	REG	424067	SCH D OF OCONTO
----------	---------	-----	--------	-----------------

0.00090460	\$2.61	VTAE	001300	NORTHEAST WISCONSIN VTAE DISTRICT
------------	--------	------	--------	-----------------------------------

Parcel Total:	\$54.77
---------------	---------

File Number Total:	\$54.77
--------------------	---------



# State of Wisconsin / Department of Natural Resources

Tony Evers , Governor

, Secretary

2/5/2025

## Chapter 70.114 - Aids Payment Worksheet For Tax Year 2024(Payment Year 2025) - Payment Due January 31, 2025

4153 of 7093

FILE NO: WM 60777 *		DATE OF PURCHASE: 11/28/2022		GRANTOR: Bernadine A LaFave	
LEGAL DESCRIPTION: T29 R22-E S33 PT GV LT 4		PARCEL NO: 022-54330194F		CONTROL NO: 143840	
13	\$11,197.97	0.59502778	\$6,663.10		
		0	\$0.00	STAT 999999	STATE OF WISCONSIN
		0.00515770	\$34.37	CNTY 42	OCONTO COUNTY
		0.00190390	\$12.69	MUNI 42022	TOWN OF LITTLE RIVER
		0.011032	\$73.51	REG 424067	SCH D OF OCONTO
		0.00090460	\$6.03	VTAE 001300	NORTHEAST WISCONSIN VTAE DISTRICT
		0.00201640	\$13.44	SEWR 427070	NORTH SHORE SANITARY DISTRICT
		Parcel Total:	\$140.04		
		File Number Total:	\$140.04		
		Municipality Total:	\$10,087.93		



# State of Wisconsin / Department of Natural Resources

Tony Evers , Governor

, Secretary

2/5/2025

## Chapter 70.114 - Aids Payment Worksheet For Tax Year 2024(Payment Year 2025) - Payment Due January 31, 2025

4154 of 7093

DETAIL FOR TOWN OF LITTLE SUAMICO, OCONTO COUNTY

Acres	Est. Adjust. Purch. Price	Level of Assessment	Adjusted Local Value	Net Gen. Tax Rate	Calc. Aid Pay Amount	Taxing Jurisdiction Type	Code	Description
FILE NO: FI 2777 *			DATE OF PURCHASE: 12/15/2003			GRANTOR: DONALD ZELLER		
LEGAL DESCRIPTION: T26 R20-E S36 E1/2 OF SWSE				PARCEL NO: 024-323603643C		CONTROL NO: 89866		
18.01	\$252,011.47	0.94107171	\$237,160.87					
				0	\$0.00	STAT	999999	STATE OF WISCONSIN
				0.00316270	\$750.08	CNTY	42	OCONTO COUNTY
				0.00090320	\$214.19	MUNI	42024	TOWN OF LITTLE SUAMICO
				0.00703840	\$1,669.23	REG	424074	SCH D OF OCONTO FALLS
				0.00055470	\$131.55	VTAE	001300	NORTHEAST WISCONSIN VTAE DISTRICT
<b>Parcel Total:</b>					<b>\$2,765.05</b>			

LEGAL DESCRIPTION: T26 R20-E S36 PT OF SESE				PARCEL NO: 024-323603844		CONTROL NO: 89867		
29.4	\$392,261.68	0.94107171	\$369,146.37					
				0	\$0.00	STAT	999999	STATE OF WISCONSIN
				0.00316270	\$1,167.51	CNTY	42	OCONTO COUNTY
				0.00090320	\$333.40	MUNI	42024	TOWN OF LITTLE SUAMICO
				0.00703840	\$2,598.20	REG	424074	SCH D OF OCONTO FALLS
				0.00055470	\$204.76	VTAE	001300	NORTHEAST WISCONSIN VTAE DISTRICT
<b>Parcel Total:</b>					<b>\$4,303.87</b>			

<b>File Number Total:</b>					<b>\$7,068.92</b>			
---------------------------	--	--	--	--	-------------------	--	--	--



# State of Wisconsin / Department of Natural Resources

Tony Evers , Governor

, Secretary

2/5/2025

## Chapter 70.114 - Aids Payment Worksheet For Tax Year 2024(Payment Year 2025) - Payment Due January 31, 2025

4155 of 7093

FILE NO: FI 2825 *	DATE OF PURCHASE: 01/11/2006	GRANTOR: GAILORD J WALTON
LEGAL DESCRIPTION: T26 R20-E S36 PT OF SENE	PARCEL NO: 024-323600614	CONTROL NO: 96935
30	\$168,001.78	0.94107171 \$158,101.72
	0	\$0.00 STAT 999999 STATE OF WISCONSIN
	0.00316270	\$500.03 CNTY 42 OCONTO COUNTY
	0.00090320	\$142.79 MUNI 42024 TOWN OF LITTLE SUAMICO
	0.00703840	\$1,112.78 REG 424074 SCH D OF OCONTO FALLS
	0.00055470	\$87.69 VTAE 001300 NORTHEAST WISCONSIN VTAE DISTRICT
Parcel Total:		\$1,843.29

File Number Total:	\$1,843.29
--------------------	------------

FILE NO: FM 10513 *	DATE OF PURCHASE: 08/18/2003	GRANTOR: WISCONSIN DEPT OF TRANSPORTA
LEGAL DESCRIPTION: T26 R20-E S15 LT2-CSM3596	PARCEL NO: 024-09-150-2844E	CONTROL NO: 137502
11.97	\$56,608.82	0.94107171 \$53,272.96
	0	\$0.00 STAT 999999 STATE OF WISCONSIN
	0.00316270	\$168.49 CNTY 42 OCONTO COUNTY
	0.00090320	\$48.11 MUNI 42024 TOWN OF LITTLE SUAMICO
	0.00703840	\$374.96 REG 424074 SCH D OF OCONTO FALLS
	0.00055470	\$29.55 VTAE 001300 NORTHEAST WISCONSIN VTAE DISTRICT
Parcel Total:		\$621.11

File Number Total:	\$621.11
--------------------	----------



# State of Wisconsin / Department of Natural Resources

Tony Evers , Governor

, Secretary

2/5/2025

## Chapter 70.114 - Aids Payment Worksheet For Tax Year 2024(Payment Year 2025) - Payment Due January 31, 2025

4156 of 7093

FILE NO: W 1097 *		DATE OF PURCHASE: 03/11/1994			GRANTOR: WALTER F KUNTZE			
LEGAL DESCRIPTION: T26 R21-E S17 NENW				PARCEL NO: 024-36-1700321		CONTROL NO: 72459		
40	\$92,436.09	0.94107171	\$86,988.98					
				0	\$0.00	STAT	999999	STATE OF WISCONSIN
				0.00316270	\$275.12	CNTY	42	OCONTO COUNTY
				0.00090320	\$78.57	MUNI	42024	TOWN OF LITTLE SUAMICO
				0.00703840	\$612.26	REG	424074	SCH D OF OCONTO FALLS
				0.00055470	\$48.25	VTAE	001300	NORTHEAST WISCONSIN VTAE DISTRICT
Parcel Total:					\$1,014.20			

LEGAL DESCRIPTION: T26 R21-E S17 SENW		PARCEL NO: 024-36-1700624			CONTROL NO: 72460			
40	\$14,558.68	0.94107171	\$13,700.77					
				0	\$0.00	STAT	999999	STATE OF WISCONSIN
				0.00316270	\$43.33	CNTY	42	OCONTO COUNTY
				0.00090320	\$12.37	MUNI	42024	TOWN OF LITTLE SUAMICO
				0.00703840	\$96.43	REG	424074	SCH D OF OCONTO FALLS
				0.00055470	\$7.60	VTAE	001300	NORTHEAST WISCONSIN VTAE DISTRICT
Parcel Total:					\$159.73			





# State of Wisconsin / Department of Natural Resources

Tony Evers , Governor

, Secretary

2/5/2025

## Chapter 70.114 - Aids Payment Worksheet For Tax Year 2024(Payment Year 2025) - Payment Due January 31, 2025

4157 of 7093

LEGAL DESCRIPTION: T26 R21-E S17 GOV LOT 1	PARCEL NO: 024-36-170011X	CONTROL NO: 72461
--	---------------------------	-------------------

58.75	\$342,206.09	0.94107171	\$322,040.47	
-------	--------------	------------	--------------	--

0	\$0.00	STAT	999999	STATE OF WISCONSIN
0.00316270	\$1,018.53	CNTY	42	OCONTO COUNTY
0.00090320	\$290.85	MUNI	42024	TOWN OF LITTLE SUAMICO
0.00703840	\$2,266.65	REG	424074	SCH D OF OCONTO FALLS
0.00055470	\$178.63	VTAE	001300	NORTHEAST WISCONSIN VTAE DISTRICT

Parcel Total:	\$3,754.66
---------------	------------

File Number Total:	\$4,928.59
--------------------	------------

FILE NO: W 1587 *	DATE OF PURCHASE: 01/17/2005	GRANTOR: JEREMIAH L FARRELL
-------------------	------------------------------	-----------------------------

LEGAL DESCRIPTION: T26 R21-E S19 PT OF NESE	PARCEL NO: 024-381903541A	CONTROL NO: 93245
---	---------------------------	-------------------

35	\$168,412.95	0.94107171	\$158,488.67	
----	--------------	------------	--------------	--

0	\$0.00	STAT	999999	STATE OF WISCONSIN
0.00316270	\$501.26	CNTY	42	OCONTO COUNTY
0.00090320	\$143.14	MUNI	42024	TOWN OF LITTLE SUAMICO
0.00703840	\$1,115.51	REG	424074	SCH D OF OCONTO FALLS
0.00055470	\$87.91	VTAE	001300	NORTHEAST WISCONSIN VTAE DISTRICT

Parcel Total:	\$1,847.82
---------------	------------



# State of Wisconsin / Department of Natural Resources

Tony Evers , Governor

, Secretary

2/5/2025

## Chapter 70.114 - Aids Payment Worksheet For Tax Year 2024(Payment Year 2025) - Payment Due January 31, 2025

4158 of 7093

LEGAL DESCRIPTION: T26 R21-E S20 PT GV LT 03      PARCEL NO: 024-39200063A      CONTROL NO: 93246

32.27    \$155,276.75    0.94107171    \$146,126.56

0            \$0.00    STAT    999999    STATE OF WISCONSIN

0.00316270    \$462.16    CNTY    42            OCONTO COUNTY

0.00090320    \$131.98    MUNI    42024        TOWN OF LITTLE SUAMICO

0.00703840    \$1,028.50    REG    424074       SCH D OF OCONTO FALLS

0.00055470    \$81.05    VTAE    001300        NORTHEAST WISCONSIN VTAE DISTRICT

Parcel Total:            \$1,703.69

File Number Total:        \$3,551.51

Municipality Total:        \$18,013.42



# State of Wisconsin / Department of Natural Resources

Tony Evers , Governor

, Secretary

2/5/2025

## Chapter 70.114 - Aids Payment Worksheet For Tax Year 2024(Payment Year 2025) - Payment Due January 31, 2025

4159 of 7093

DETAIL FOR TOWN OF MAPLE VALLEY, OCONTO COUNTY

Acres	Est. Adjust. Purch. Price	Level of Assessment	Adjusted Local Value	Net Gen. Tax Rate	Calc. Aid Pay Amount	Taxing Jurisdiction Type	Code	Description
FILE NO: P 1730 B			DATE OF PURCHASE: 08/09/2000			GRANTOR: WISCONSIN DEPT OF TRANSPORTA		
LEGAL DESCRIPTION: T29 R18-E S18 PT OF SWSW				PARCEL NO: 085098		CONTROL NO: 85098		
2.61	\$3,532.21	0.78614689	\$2,776.84					
				0	\$0.00	STAT	999999	STATE OF WISCONSIN
				0.00358030	\$9.94	CNTY	42	OCONTO COUNTY
				0.00158980	\$4.41	MUNI	42026	TOWN OF MAPLE VALLEY
				0.00534580	\$14.84	REG	425670	SCH D OF SURING
				0.000666	\$1.85	VTAE	001300	NORTHEAST WISCONSIN VTAE DISTRICT
<b>Parcel Total:</b>					<b>\$31.04</b>			

LEGAL DESCRIPTION: T29 R18-E S19 PT OF NWNW				PARCEL NO: 085099		CONTROL NO: 85099		
3.28	\$4,435.24	0.78614689	\$3,486.75					
				0	\$0.00	STAT	999999	STATE OF WISCONSIN
				0.00358030	\$12.48	CNTY	42	OCONTO COUNTY
				0.00158980	\$5.54	MUNI	42026	TOWN OF MAPLE VALLEY
				0.00534580	\$18.64	REG	425670	SCH D OF SURING
				0.000666	\$2.32	VTAE	001300	NORTHEAST WISCONSIN VTAE DISTRICT
<b>Parcel Total:</b>					<b>\$38.98</b>			



# State of Wisconsin / Department of Natural Resources

Tony Evers , Governor

, Secretary

2/5/2025

## Chapter 70.114 - Aids Payment Worksheet For Tax Year 2024(Payment Year 2025) - Payment Due January 31, 2025

4160 of 7093

LEGAL DESCRIPTION: T29 R18-E S19 PT OF SWNW	PARCEL NO: 085100	CONTROL NO: 85100
---	-------------------	-------------------

1.2	\$1,625.21	0.78614689	\$1,277.65	
-----	------------	------------	------------	--

0	\$0.00	STAT	999999	STATE OF WISCONSIN
0.00358030	\$4.57	CNTY	42	OCONTO COUNTY
0.00158980	\$2.03	MUNI	42026	TOWN OF MAPLE VALLEY
0.00534580	\$6.83	REG	425670	SCH D OF SURING
0.000666	\$0.85	VTAE	001300	NORTHEAST WISCONSIN VTAE DISTRICT

Parcel Total:	\$14.28
---------------	---------

LEGAL DESCRIPTION: T29 R18-E S19 PT OF SENW	PARCEL NO: 085101	CONTROL NO: 85101
---	-------------------	-------------------

2.07	\$2,805.52	0.78614689	\$2,205.55	
------	------------	------------	------------	--

0	\$0.00	STAT	999999	STATE OF WISCONSIN
0.00358030	\$7.90	CNTY	42	OCONTO COUNTY
0.00158980	\$3.51	MUNI	42026	TOWN OF MAPLE VALLEY
0.00534580	\$11.79	REG	425670	SCH D OF SURING
0.000666	\$1.47	VTAE	001300	NORTHEAST WISCONSIN VTAE DISTRICT

Parcel Total:	\$24.67
---------------	---------

LEGAL DESCRIPTION: T29 R18-E S19 PT OF NESW	PARCEL NO: 085102	CONTROL NO: 85102
---	-------------------	-------------------

3.27	\$4,426.35	0.78614689	\$3,479.76	
------	------------	------------	------------	--

0	\$0.00	STAT	999999	STATE OF WISCONSIN
0.00358030	\$12.46	CNTY	42	OCONTO COUNTY
0.00158980	\$5.53	MUNI	42026	TOWN OF MAPLE VALLEY
0.00701170	\$24.40	REG	422128	SCH D OF GILLETT
0.000666	\$2.32	VTAE	001300	NORTHEAST WISCONSIN VTAE DISTRICT

Parcel Total:	\$44.71
---------------	---------



# State of Wisconsin / Department of Natural Resources

Tony Evers, Governor

, Secretary

2/5/2025

## Chapter 70.114 - Aids Payment Worksheet For Tax Year 2024(Payment Year 2025) - Payment Due January 31, 2025

4161 of 7093

LEGAL DESCRIPTION: T29 R18-E S19 PT OF SESW      PARCEL NO: 085103      CONTROL NO: 85103

2.82      \$3,812.43      0.78614689      \$2,997.13

0	\$0.00	STAT	999999	STATE OF WISCONSIN
0.00358030	\$10.73	CNTY	42	OCONTO COUNTY
0.00158980	\$4.76	MUNI	42026	TOWN OF MAPLE VALLEY
0.00701170	\$21.02	REG	422128	SCH D OF GILLETT
0.000666	\$2.00	VTAE	001300	NORTHEAST WISCONSIN VTAE DISTRICT

Parcel Total:      \$38.51

LEGAL DESCRIPTION: T29 R18-E S19 PT OF SWSE      PARCEL NO: 085104      CONTROL NO: 85104

0.45      \$609.53      0.78614689      \$479.18

0	\$0.00	STAT	999999	STATE OF WISCONSIN
0.00358030	\$1.72	CNTY	42	OCONTO COUNTY
0.00158980	\$0.76	MUNI	42026	TOWN OF MAPLE VALLEY
0.00701170	\$3.36	REG	422128	SCH D OF GILLETT
0.000666	\$0.32	VTAE	001300	NORTHEAST WISCONSIN VTAE DISTRICT

Parcel Total:      \$6.16

LEGAL DESCRIPTION: T29 R18-E S30 PT OF NWNE      PARCEL NO: 085105      CONTROL NO: 85105

3.23      \$4,376.03      0.78614689      \$3,440.20

0	\$0.00	STAT	999999	STATE OF WISCONSIN
0.00358030	\$12.32	CNTY	42	OCONTO COUNTY
0.00158980	\$5.47	MUNI	42026	TOWN OF MAPLE VALLEY
0.00701170	\$24.12	REG	422128	SCH D OF GILLETT
0.000666	\$2.29	VTAE	001300	NORTHEAST WISCONSIN VTAE DISTRICT

Parcel Total:      \$44.20



State of Wisconsin / Department of Natural Resources

Tony Evers , Governor

, Secretary

2/5/2025

Chapter 70.114 - Aids Payment Worksheet For Tax Year 2024(Payment Year 2025) - Payment Due January 31, 2025

4162 of 7093

LEGAL DESCRIPTION: T29 R18-E S30 PT OF SWNE				PARCEL NO: 085106				CONTROL NO: 85106			
3.23	\$4,376.30	0.78614689	\$3,440.42	0	\$0.00	STAT	999999	STATE OF WISCONSIN			
				0.00358030	\$12.32	CNTY	42	OCONTO COUNTY			
				0.00158980	\$5.47	MUNI	42026	TOWN OF MAPLE VALLEY			
				0.00701170	\$24.12	REG	422128	SCH D OF GILLETT			
				0.000666	\$2.29	VTAE	001300	NORTHEAST WISCONSIN VTAE DISTRICT			
Parcel Total:				\$44.20							

LEGAL DESCRIPTION: T29 R18-E S30 PT OF NWSE				PARCEL NO: 085107				CONTROL NO: 85107			
1.31	\$1,771.52	0.78614689	\$1,392.67	0	\$0.00	STAT	999999	STATE OF WISCONSIN			
				0.00358030	\$4.99	CNTY	42	OCONTO COUNTY			
				0.00158980	\$2.21	MUNI	42026	TOWN OF MAPLE VALLEY			
				0.00701170	\$9.77	REG	422128	SCH D OF GILLETT			
				0.000666	\$0.93	VTAE	001300	NORTHEAST WISCONSIN VTAE DISTRICT			
Parcel Total:				\$17.90							

LEGAL DESCRIPTION: T29 R18-E S30 PT OF NESE				PARCEL NO: 085108				CONTROL NO: 85108			
1.93	\$2,605.48	0.78614689	\$2,048.29	0	\$0.00	STAT	999999	STATE OF WISCONSIN			
				0.00358030	\$7.33	CNTY	42	OCONTO COUNTY			
				0.00158980	\$3.26	MUNI	42026	TOWN OF MAPLE VALLEY			
				0.00701170	\$14.36	REG	422128	SCH D OF GILLETT			
				0.000666	\$1.36	VTAE	001300	NORTHEAST WISCONSIN VTAE DISTRICT			
Parcel Total:				\$26.31							



# State of Wisconsin / Department of Natural Resources

Tony Evers , Governor

, Secretary

2/5/2025

## Chapter 70.114 - Aids Payment Worksheet For Tax Year 2024(Payment Year 2025) - Payment Due January 31, 2025

4163 of 7093

LEGAL DESCRIPTION: T29 R18-E S30 PT OF SESE	PARCEL NO: 085109	CONTROL NO: 85109
---	-------------------	-------------------

3.23	\$4,377.21	0.78614689	\$3,441.13	
------	------------	------------	------------	--

0	\$0.00	STAT	999999	STATE OF WISCONSIN
0.00358030	\$12.32	CNTY	42	OCONTO COUNTY
0.00158980	\$5.47	MUNI	42026	TOWN OF MAPLE VALLEY
0.00701170	\$24.13	REG	422128	SCH D OF GILLETT
0.000666	\$2.29	VTAE	001300	NORTHEAST WISCONSIN VTAE DISTRICT

Parcel Total:	\$44.21
---------------	---------

LEGAL DESCRIPTION: T29 R18-E S31 PT OF NENE	PARCEL NO: 085110	CONTROL NO: 85110
---	-------------------	-------------------

3.25	\$4,393.17	0.78614689	\$3,453.68	
------	------------	------------	------------	--

0	\$0.00	STAT	999999	STATE OF WISCONSIN
0.00358030	\$12.37	CNTY	42	OCONTO COUNTY
0.00158980	\$5.49	MUNI	42026	TOWN OF MAPLE VALLEY
0.00701170	\$24.22	REG	422128	SCH D OF GILLETT
0.000666	\$2.30	VTAE	001300	NORTHEAST WISCONSIN VTAE DISTRICT

Parcel Total:	\$44.38
---------------	---------

LEGAL DESCRIPTION: T29 R18-E S32 PT OF NWNW	PARCEL NO: 085111	CONTROL NO: 85111
---	-------------------	-------------------

0.01	\$15.70	0.78614689	\$12.34	
------	---------	------------	---------	--

0	\$0.00	STAT	999999	STATE OF WISCONSIN
0.00358030	\$0.04	CNTY	42	OCONTO COUNTY
0.00158980	\$0.02	MUNI	42026	TOWN OF MAPLE VALLEY
0.00701170	\$0.09	REG	422128	SCH D OF GILLETT
0.000666	\$0.01	VTAE	001300	NORTHEAST WISCONSIN VTAE DISTRICT

Parcel Total:	\$0.16
---------------	--------



# State of Wisconsin / Department of Natural Resources

Tony Evers , Governor

, Secretary

2/5/2025

## Chapter 70.114 - Aids Payment Worksheet For Tax Year 2024(Payment Year 2025) - Payment Due January 31, 2025

4164 of 7093

LEGAL DESCRIPTION: T29 R18-E S32 PT OF SWNW				PARCEL NO: 085112				CONTROL NO: 85112	
3.26	\$4,413.47	0.78614689	\$3,469.64						
				0	\$0.00	STAT	999999	STATE OF WISCONSIN	
				0.00358030	\$12.42	CNTY	42	OCONTO COUNTY	
				0.00158980	\$5.52	MUNI	42026	TOWN OF MAPLE VALLEY	
				0.00701170	\$24.33	REG	422128	SCH D OF GILLETT	
				0.000666	\$2.31	VTAE	001300	NORTHEAST WISCONSIN VTAE DISTRICT	
Parcel Total:					\$44.58				

LEGAL DESCRIPTION: T29 R18-E S32 PT OF NWSW				PARCEL NO: 085113				CONTROL NO: 85113	
3.26	\$4,407.56	0.78614689	\$3,464.99						
				0	\$0.00	STAT	999999	STATE OF WISCONSIN	
				0.00358030	\$12.41	CNTY	42	OCONTO COUNTY	
				0.00158980	\$5.51	MUNI	42026	TOWN OF MAPLE VALLEY	
				0.00701170	\$24.30	REG	422128	SCH D OF GILLETT	
				0.000666	\$2.31	VTAE	001300	NORTHEAST WISCONSIN VTAE DISTRICT	
Parcel Total:					\$44.53				

LEGAL DESCRIPTION: T29 R18-E S32 PT OF SWSW				PARCEL NO: 085114				CONTROL NO: 85114	
2.13	\$2,889.17	0.78614689	\$2,271.31						
				0	\$0.00	STAT	999999	STATE OF WISCONSIN	
				0.00358030	\$8.13	CNTY	42	OCONTO COUNTY	
				0.00158980	\$3.61	MUNI	42026	TOWN OF MAPLE VALLEY	
				0.00701170	\$15.93	REG	422128	SCH D OF GILLETT	
				0.000666	\$1.51	VTAE	001300	NORTHEAST WISCONSIN VTAE DISTRICT	
Parcel Total:					\$29.18				





# State of Wisconsin / Department of Natural Resources

Tony Evers , Governor

, Secretary

2/5/2025

## Chapter 70.114 - Aids Payment Worksheet For Tax Year 2024(Payment Year 2025) - Payment Due January 31, 2025

4165 of 7093

LEGAL DESCRIPTION: T29 R18-E S32 PT OF SESW                      PARCEL NO: 085115                      CONTROL NO: 85115

1.12                      \$1,511.76                      0.78614689                      \$1,188.47

0                      \$0.00    STAT    999999                      STATE OF WISCONSIN

0.00358030                      \$4.26    CNTY    42                      OCONTO COUNTY

0.00158980                      \$1.89    MUNI    42026                      TOWN OF MAPLE VALLEY

0.00701170                      \$8.33    REG    422128                      SCH D OF GILLETT

0.000666                      \$0.79    VTAE    001300                      NORTHEAST WISCONSIN VTAE DISTRICT

Parcel Total:                      \$15.27

File Number Total:                      \$553.27

Municipality Total:                      \$553.27



# State of Wisconsin / Department of Natural Resources

Tony Evers , Governor

, Secretary

2/5/2025

## Chapter 70.114 - Aids Payment Worksheet For Tax Year 2024(Payment Year 2025) - Payment Due January 31, 2025

4166 of 7093

DETAIL FOR TOWN OF MOUNTAIN, OCONTO COUNTY

Acres	Est. Adjust. Purch. Price	Level of Assessment	Adjusted Local Value	Net Gen. Tax Rate	Calc. Aid Pay Amount	----- Taxing Jurisdiction ----- Type	Code	Description
FILE NO: FI 2264 *			DATE OF PURCHASE: 01/12/1993			GRANTOR: IVY SHREFFLER		
LEGAL DESCRIPTION: T31 R16-E S11 PT NWNW-PT OLB				PARCEL NO: 004-77-11064OLB2		CONTROL NO: 70977		
2.24	\$11,753.37	0.99753850	\$11,724.44					
				0	\$0.00	STAT	999999	STATE OF WISCONSIN
				0.00276840	\$32.46	CNTY	42	OCONTO COUNTY
				0.00191130	\$22.41	MUNI	42029	TOWN OF MOUNTAIN
				0.00413350	\$48.46	REG	425670	SCH D OF SURING
				0.00051490	\$6.04	VTAE	001300	NORTHEAST WISCONSIN VTAE DISTRICT
<b>Parcel Total:</b>					<b>\$109.37</b>			

File Number Total: \$109.37

FILE NO: P 1730 B			DATE OF PURCHASE: 08/09/2000			GRANTOR: WISCONSIN DEPT OF TRANSPORTA		
LEGAL DESCRIPTION: T31 R16-E S03 PT OF NWNW				PARCEL NO: 085010		CONTROL NO: 85010		
8.17	\$16,475.61	0.99753850	\$16,435.05					
				0	\$0.00	STAT	999999	STATE OF WISCONSIN
				0.00276840	\$45.50	CNTY	42	OCONTO COUNTY
				0.00191130	\$31.41	MUNI	42029	TOWN OF MOUNTAIN
				0.00413350	\$67.94	REG	425670	SCH D OF SURING
				0.00051490	\$8.46	VTAE	001300	NORTHEAST WISCONSIN VTAE DISTRICT
<b>Parcel Total:</b>					<b>\$153.31</b>			



# State of Wisconsin / Department of Natural Resources

Tony Evers , Governor

, Secretary

2/5/2025

## Chapter 70.114 - Aids Payment Worksheet For Tax Year 2024(Payment Year 2025) - Payment Due January 31, 2025

4167 of 7093

LEGAL DESCRIPTION: T31 R16-E S03 PT OF NENW      PARCEL NO: 085011      CONTROL NO: 85011

5.21      \$10,512.42      0.99753850      \$10,486.54

0      \$0.00      STAT      999999      STATE OF WISCONSIN

0.00276840      \$29.03      CNTY      42      OCONTO COUNTY

0.00191130      \$20.04      MUNI      42029      TOWN OF MOUNTAIN

0.00413350      \$43.35      REG      425670      SCH D OF SURING

0.00051490      \$5.40      VTAE      001300      NORTHEAST WISCONSIN VTAE DISTRICT

Parcel Total:      \$97.82

LEGAL DESCRIPTION: T31 R16-E S03 PT OF SENW      PARCEL NO: 085012      CONTROL NO: 85012

6.52      \$13,159.74      0.99753850      \$13,127.35

0      \$0.00      STAT      999999      STATE OF WISCONSIN

0.00276840      \$36.34      CNTY      42      OCONTO COUNTY

0.00191130      \$25.09      MUNI      42029      TOWN OF MOUNTAIN

0.00413350      \$54.26      REG      425670      SCH D OF SURING

0.00051490      \$6.76      VTAE      001300      NORTHEAST WISCONSIN VTAE DISTRICT

Parcel Total:      \$122.45

LEGAL DESCRIPTION: T31 R16-E S03 PT OF SWNE      PARCEL NO: 085013      CONTROL NO: 85013

5.22      \$10,538.95      0.99753850      \$10,513.01

0      \$0.00      STAT      999999      STATE OF WISCONSIN

0.00276840      \$29.10      CNTY      42      OCONTO COUNTY

0.00191130      \$20.09      MUNI      42029      TOWN OF MOUNTAIN

0.00413350      \$43.46      REG      425670      SCH D OF SURING

0.00051490      \$5.41      VTAE      001300      NORTHEAST WISCONSIN VTAE DISTRICT

Parcel Total:      \$98.06



# State of Wisconsin / Department of Natural Resources

Tony Evers , Governor

, Secretary

2/5/2025

## Chapter 70.114 - Aids Payment Worksheet For Tax Year 2024(Payment Year 2025) - Payment Due January 31, 2025

4168 of 7093

LEGAL DESCRIPTION: T31 R16-E S03 PT OF NWSE	PARCEL NO: 085014	CONTROL NO: 85014
---	-------------------	-------------------

4.54	\$9,163.25	0.99753850	\$9,140.70	
------	------------	------------	------------	--

0	\$0.00	STAT	999999	STATE OF WISCONSIN
0.00276840	\$25.31	CNTY	42	OCONTO COUNTY
0.00191130	\$17.47	MUNI	42029	TOWN OF MOUNTAIN
0.00413350	\$37.78	REG	425670	SCH D OF SURING
0.00051490	\$4.71	VTAE	001300	NORTHEAST WISCONSIN VTAE DISTRICT

Parcel Total:	\$85.27
---------------	---------

LEGAL DESCRIPTION: T31 R16-E S03 PT OF NESE	PARCEL NO: 085015	CONTROL NO: 85015
---	-------------------	-------------------

0.66	\$1,341.23	0.99753850	\$1,337.93	
------	------------	------------	------------	--

0	\$0.00	STAT	999999	STATE OF WISCONSIN
0.00276840	\$3.70	CNTY	42	OCONTO COUNTY
0.00191130	\$2.56	MUNI	42029	TOWN OF MOUNTAIN
0.00413350	\$5.53	REG	425670	SCH D OF SURING
0.00051490	\$0.69	VTAE	001300	NORTHEAST WISCONSIN VTAE DISTRICT

Parcel Total:	\$12.48
---------------	---------

LEGAL DESCRIPTION: T31 R16-E S03 PT OF SESE	PARCEL NO: 085016	CONTROL NO: 85016
---	-------------------	-------------------

3.7	\$7,463.97	0.99753850	\$7,445.60	
-----	------------	------------	------------	--

0	\$0.00	STAT	999999	STATE OF WISCONSIN
0.00276840	\$20.61	CNTY	42	OCONTO COUNTY
0.00191130	\$14.23	MUNI	42029	TOWN OF MOUNTAIN
0.00413350	\$30.78	REG	425670	SCH D OF SURING
0.00051490	\$3.83	VTAE	001300	NORTHEAST WISCONSIN VTAE DISTRICT

Parcel Total:	\$69.45
---------------	---------



# State of Wisconsin / Department of Natural Resources

Tony Evers , Governor

, Secretary

2/5/2025

## Chapter 70.114 - Aids Payment Worksheet For Tax Year 2024(Payment Year 2025) - Payment Due January 31, 2025

4169 of 7093

LEGAL DESCRIPTION: T31 R16-E S10 PT OF NENE				PARCEL NO: 085017	CONTROL NO: 85017			
1.96	\$3,948.50	0.99753850	\$3,938.78					
				0	\$0.00	STAT	999999	STATE OF WISCONSIN
				0.00276840	\$10.90	CNTY	42	OCONTO COUNTY
				0.00191130	\$7.53	MUNI	42029	TOWN OF MOUNTAIN
				0.00413350	\$16.28	REG	425670	SCH D OF SURING
				0.00051490	\$2.03	VTAE	001300	NORTHEAST WISCONSIN VTAE DISTRICT
Parcel Total:					\$36.74			

LEGAL DESCRIPTION: T31 R16-E S11 PT OF NWNW				PARCEL NO: 085018	CONTROL NO: 85018			
8.58	\$17,317.39	0.99753850	\$17,274.77					
				0	\$0.00	STAT	999999	STATE OF WISCONSIN
				0.00276840	\$47.82	CNTY	42	OCONTO COUNTY
				0.00191130	\$33.02	MUNI	42029	TOWN OF MOUNTAIN
				0.00413350	\$71.41	REG	425670	SCH D OF SURING
				0.00051490	\$8.90	VTAE	001300	NORTHEAST WISCONSIN VTAE DISTRICT
Parcel Total:					\$161.15			

LEGAL DESCRIPTION: T31 R16-E S11 PT OF SWNW				PARCEL NO: 085019	CONTROL NO: 85019			
3.18	\$4,997.36	0.99753850	\$4,985.06					
				0	\$0.00	STAT	999999	STATE OF WISCONSIN
				0.00276840	\$13.80	CNTY	42	OCONTO COUNTY
				0.00191130	\$9.53	MUNI	42029	TOWN OF MOUNTAIN
				0.00413350	\$20.61	REG	425670	SCH D OF SURING
				0.00051490	\$2.57	VTAE	001300	NORTHEAST WISCONSIN VTAE DISTRICT
Parcel Total:					\$46.51			



# State of Wisconsin / Department of Natural Resources

Tony Evers , Governor

, Secretary

2/5/2025

## Chapter 70.114 - Aids Payment Worksheet For Tax Year 2024(Payment Year 2025) - Payment Due January 31, 2025

4170 of 7093

LEGAL DESCRIPTION: T31 R16-E S11 PT OF NWSW	PARCEL NO: 085020	CONTROL NO: 85020
---	-------------------	-------------------

3.08	\$6,216.22	0.99753850	\$6,200.92	
------	------------	------------	------------	--

0	\$0.00	STAT	999999	STATE OF WISCONSIN
0.00276840	\$17.17	CNTY	42	OCONTO COUNTY
0.00191130	\$11.85	MUNI	42029	TOWN OF MOUNTAIN
0.00413350	\$25.63	REG	425670	SCH D OF SURING
0.00051490	\$3.19	VTAE	001300	NORTHEAST WISCONSIN VTAE DISTRICT

Parcel Total:	\$57.84
---------------	---------

LEGAL DESCRIPTION: T31 R16-E S11 PT OF NESW	PARCEL NO: 085021	CONTROL NO: 85021
---	-------------------	-------------------

0.12	\$235.28	0.99753850	\$234.70	
------	----------	------------	----------	--

0	\$0.00	STAT	999999	STATE OF WISCONSIN
0.00276840	\$0.65	CNTY	42	OCONTO COUNTY
0.00191130	\$0.45	MUNI	42029	TOWN OF MOUNTAIN
0.00413350	\$0.97	REG	425670	SCH D OF SURING
0.00051490	\$0.12	VTAE	001300	NORTHEAST WISCONSIN VTAE DISTRICT

Parcel Total:	\$2.19
---------------	--------

LEGAL DESCRIPTION: T31 R16-E S11 PT OF SESW	PARCEL NO: 085022	CONTROL NO: 85022
---	-------------------	-------------------

4.84	\$9,759.70	0.99753850	\$9,735.68	
------	------------	------------	------------	--

0	\$0.00	STAT	999999	STATE OF WISCONSIN
0.00276840	\$26.95	CNTY	42	OCONTO COUNTY
0.00191130	\$18.61	MUNI	42029	TOWN OF MOUNTAIN
0.00413350	\$40.24	REG	425670	SCH D OF SURING
0.00051490	\$5.01	VTAE	001300	NORTHEAST WISCONSIN VTAE DISTRICT

Parcel Total:	\$90.81
---------------	---------



# State of Wisconsin / Department of Natural Resources

Tony Evers , Governor

, Secretary

2/5/2025

## Chapter 70.114 - Aids Payment Worksheet For Tax Year 2024(Payment Year 2025) - Payment Due January 31, 2025

4171 of 7093

LEGAL DESCRIPTION: T31 R16-E S14 PT OF NENW	PARCEL NO: 085023	CONTROL NO: 85023
---	-------------------	-------------------

9.17	\$18,494.09	0.99753850	\$18,448.57	
------	-------------	------------	-------------	--

0	\$0.00	STAT	999999	STATE OF WISCONSIN
0.00276840	\$51.07	CNTY	42	OCONTO COUNTY
0.00191130	\$35.26	MUNI	42029	TOWN OF MOUNTAIN
0.00413350	\$76.26	REG	425670	SCH D OF SURING
0.00051490	\$9.50	VTAE	001300	NORTHEAST WISCONSIN VTAE DISTRICT

Parcel Total:	\$172.09
---------------	----------

LEGAL DESCRIPTION: T31 R16-E S14 PT OF SENW	PARCEL NO: 085024	CONTROL NO: 85024
---	-------------------	-------------------

3.04	\$6,123.75	0.99753850	\$6,108.68	
------	------------	------------	------------	--

0	\$0.00	STAT	999999	STATE OF WISCONSIN
0.00276840	\$16.91	CNTY	42	OCONTO COUNTY
0.00191130	\$11.68	MUNI	42029	TOWN OF MOUNTAIN
0.00413350	\$25.25	REG	425670	SCH D OF SURING
0.00051490	\$3.15	VTAE	001300	NORTHEAST WISCONSIN VTAE DISTRICT

Parcel Total:	\$56.99
---------------	---------

LEGAL DESCRIPTION: T31 R16-E S14 PT OF NESW	PARCEL NO: 085025	CONTROL NO: 85025
---	-------------------	-------------------

3.13	\$6,308.86	0.99753850	\$6,293.33	
------	------------	------------	------------	--

0	\$0.00	STAT	999999	STATE OF WISCONSIN
0.00276840	\$17.42	CNTY	42	OCONTO COUNTY
0.00191130	\$12.03	MUNI	42029	TOWN OF MOUNTAIN
0.00413350	\$26.01	REG	425670	SCH D OF SURING
0.00051490	\$3.24	VTAE	001300	NORTHEAST WISCONSIN VTAE DISTRICT

Parcel Total:	\$58.70
---------------	---------



# State of Wisconsin / Department of Natural Resources

Tony Evers , Governor

, Secretary

2/5/2025

## Chapter 70.114 - Aids Payment Worksheet For Tax Year 2024(Payment Year 2025) - Payment Due January 31, 2025

4172 of 7093

LEGAL DESCRIPTION: T31 R16-E S14 PT OF SESW				PARCEL NO: 085026				CONTROL NO: 85026			
3.19	\$6,437.25	0.99753850	\$6,421.40	0	\$0.00	STAT	999999	STATE OF WISCONSIN			
				0.00276840	\$17.78	CNTY	42	OCONTO COUNTY			
				0.00191130	\$12.27	MUNI	42029	TOWN OF MOUNTAIN			
				0.00413350	\$26.54	REG	425670	SCH D OF SURING			
				0.00051490	\$3.31	VTAE	001300	NORTHEAST WISCONSIN VTAE DISTRICT			
Parcel Total:				\$59.90							

LEGAL DESCRIPTION: T31 R16-E S23 PT OF NENW				PARCEL NO: 085027				CONTROL NO: 85027			
3.05	\$6,157.85	0.99753850	\$6,142.69	0	\$0.00	STAT	999999	STATE OF WISCONSIN			
				0.00276840	\$17.01	CNTY	42	OCONTO COUNTY			
				0.00191130	\$11.74	MUNI	42029	TOWN OF MOUNTAIN			
				0.00413350	\$25.39	REG	425670	SCH D OF SURING			
				0.00051490	\$3.16	VTAE	001300	NORTHEAST WISCONSIN VTAE DISTRICT			
Parcel Total:				\$57.30							

LEGAL DESCRIPTION: T31 R16-E S23 PT OF SENW				PARCEL NO: 085028				CONTROL NO: 85028			
2.41	\$4,865.85	0.99753850	\$4,853.87	0	\$0.00	STAT	999999	STATE OF WISCONSIN			
				0.00276840	\$13.44	CNTY	42	OCONTO COUNTY			
				0.00191130	\$9.28	MUNI	42029	TOWN OF MOUNTAIN			
				0.00413350	\$20.06	REG	425670	SCH D OF SURING			
				0.00051490	\$2.50	VTAE	001300	NORTHEAST WISCONSIN VTAE DISTRICT			
Parcel Total:				\$45.28							





# State of Wisconsin / Department of Natural Resources

Tony Evers , Governor

, Secretary

2/5/2025

## Chapter 70.114 - Aids Payment Worksheet For Tax Year 2024(Payment Year 2025) - Payment Due January 31, 2025

4173 of 7093

LEGAL DESCRIPTION: T31 R16-E S23 PT OF SWNW	PARCEL NO: 085029	CONTROL NO: 85029
---	-------------------	-------------------

0.6	\$1,219.64	0.99753850	\$1,216.64	
-----	------------	------------	------------	--

0	\$0.00	STAT	999999	STATE OF WISCONSIN
0.00276840	\$3.37	CNTY	42	OCONTO COUNTY
0.00191130	\$2.33	MUNI	42029	TOWN OF MOUNTAIN
0.00413350	\$5.03	REG	425670	SCH D OF SURING
0.00051490	\$0.63	VTAE	001300	NORTHEAST WISCONSIN VTAE DISTRICT

Parcel Total:	\$11.36
---------------	---------

LEGAL DESCRIPTION: T31 R16-E S23 PT OF NWSW	PARCEL NO: 085030	CONTROL NO: 85030
---	-------------------	-------------------

2.91	\$5,874.22	0.99753850	\$5,859.76	
------	------------	------------	------------	--

0	\$0.00	STAT	999999	STATE OF WISCONSIN
0.00276840	\$16.22	CNTY	42	OCONTO COUNTY
0.00191130	\$11.20	MUNI	42029	TOWN OF MOUNTAIN
0.00413350	\$24.22	REG	425670	SCH D OF SURING
0.00051490	\$3.02	VTAE	001300	NORTHEAST WISCONSIN VTAE DISTRICT

Parcel Total:	\$54.66
---------------	---------

LEGAL DESCRIPTION: T31 R16-E S23 PT OF SWSW	PARCEL NO: 085031	CONTROL NO: 85031
---	-------------------	-------------------

2.15	\$4,340.31	0.99753850	\$4,329.63	
------	------------	------------	------------	--

0	\$0.00	STAT	999999	STATE OF WISCONSIN
0.00276840	\$11.99	CNTY	42	OCONTO COUNTY
0.00191130	\$8.28	MUNI	42029	TOWN OF MOUNTAIN
0.00413350	\$17.90	REG	425670	SCH D OF SURING
0.00051490	\$2.23	VTAE	001300	NORTHEAST WISCONSIN VTAE DISTRICT

Parcel Total:	\$40.40
---------------	---------



# State of Wisconsin / Department of Natural Resources

Tony Evers , Governor

, Secretary

2/5/2025

## Chapter 70.114 - Aids Payment Worksheet For Tax Year 2024(Payment Year 2025) - Payment Due January 31, 2025

4174 of 7093

LEGAL DESCRIPTION: T31 R16-E S23 PT OF SESW				PARCEL NO: 085032				CONTROL NO: 85032			
0.78	\$1,574.73	0.99753850	\$1,570.85								
				0	\$0.00	STAT	999999	STATE OF WISCONSIN			
				0.00276840	\$4.35	CNTY	42	OCONTO COUNTY			
				0.00191130	\$3.00	MUNI	42029	TOWN OF MOUNTAIN			
				0.00413350	\$6.49	REG	425670	SCH D OF SURING			
				0.00051490	\$0.81	VTAE	001300	NORTHEAST WISCONSIN VTAE DISTRICT			
				Parcel Total:	\$14.65						

LEGAL DESCRIPTION: T31 R16-E S26 PT OF NENW				PARCEL NO: 085033				CONTROL NO: 85033			
3.05	\$6,161.75	0.99753850	\$6,146.58								
				0	\$0.00	STAT	999999	STATE OF WISCONSIN			
				0.00276840	\$17.02	CNTY	42	OCONTO COUNTY			
				0.00191130	\$11.75	MUNI	42029	TOWN OF MOUNTAIN			
				0.00413350	\$25.41	REG	425670	SCH D OF SURING			
				0.00051490	\$3.17	VTAE	001300	NORTHEAST WISCONSIN VTAE DISTRICT			
				Parcel Total:	\$57.35						

LEGAL DESCRIPTION: T31 R16-E S26 PT OF SENW				PARCEL NO: 085034				CONTROL NO: 85034			
2.87	\$5,791.53	0.99753850	\$5,777.27								
				0	\$0.00	STAT	999999	STATE OF WISCONSIN			
				0.00276840	\$15.99	CNTY	42	OCONTO COUNTY			
				0.00191130	\$11.04	MUNI	42029	TOWN OF MOUNTAIN			
				0.00413350	\$23.88	REG	425670	SCH D OF SURING			
				0.00051490	\$2.97	VTAE	001300	NORTHEAST WISCONSIN VTAE DISTRICT			
				Parcel Total:	\$53.88						



# State of Wisconsin / Department of Natural Resources

Tony Evers , Governor

, Secretary

2/5/2025

## Chapter 70.114 - Aids Payment Worksheet For Tax Year 2024(Payment Year 2025) - Payment Due January 31, 2025

4175 of 7093

LEGAL DESCRIPTION: T31 R16-E S26 PT OF SWNE	PARCEL NO: 085035	CONTROL NO: 85035
---	-------------------	-------------------

0.18	\$369.78	0.99753850	\$368.87
------	----------	------------	----------

0	\$0.00	STAT	999999	STATE OF WISCONSIN
0.00276840	\$1.02	CNTY	42	OCONTO COUNTY
0.00191130	\$0.71	MUNI	42029	TOWN OF MOUNTAIN
0.00413350	\$1.52	REG	425670	SCH D OF SURING
0.00051490	\$0.19	VTAE	001300	NORTHEAST WISCONSIN VTAE DISTRICT

Parcel Total:	\$3.44
---------------	--------

LEGAL DESCRIPTION: T31 R16-E S26 PT OF NWSE	PARCEL NO: 085036	CONTROL NO: 85036
---	-------------------	-------------------

3.38	\$6,827.81	0.99753850	\$6,811.00
------	------------	------------	------------

0	\$0.00	STAT	999999	STATE OF WISCONSIN
0.00276840	\$18.86	CNTY	42	OCONTO COUNTY
0.00191130	\$13.02	MUNI	42029	TOWN OF MOUNTAIN
0.00413350	\$28.15	REG	425670	SCH D OF SURING
0.00051490	\$3.51	VTAE	001300	NORTHEAST WISCONSIN VTAE DISTRICT

Parcel Total:	\$63.54
---------------	---------

LEGAL DESCRIPTION: T31 R16-E S26 PT OF SWSE	PARCEL NO: 085037	CONTROL NO: 85037
---	-------------------	-------------------

3.38	\$6,818.49	0.99753850	\$6,801.71
------	------------	------------	------------

0	\$0.00	STAT	999999	STATE OF WISCONSIN
0.00276840	\$18.83	CNTY	42	OCONTO COUNTY
0.00191130	\$13.00	MUNI	42029	TOWN OF MOUNTAIN
0.00413350	\$28.12	REG	425670	SCH D OF SURING
0.00051490	\$3.50	VTAE	001300	NORTHEAST WISCONSIN VTAE DISTRICT

Parcel Total:	\$63.45
---------------	---------



# State of Wisconsin / Department of Natural Resources

Tony Evers , Governor

, Secretary

2/5/2025

## Chapter 70.114 - Aids Payment Worksheet For Tax Year 2024(Payment Year 2025) - Payment Due January 31, 2025

4176 of 7093

LEGAL DESCRIPTION: T31 R16-E S35 PT OF NWNE	PARCEL NO: 085038	CONTROL NO: 85038
---	-------------------	-------------------

0.31	\$616.63	0.99753850	\$615.11	
------	----------	------------	----------	--

0	\$0.00	STAT	999999	STATE OF WISCONSIN
0.00276840	\$1.70	CNTY	42	OCONTO COUNTY
0.00191130	\$1.18	MUNI	42029	TOWN OF MOUNTAIN
0.00413350	\$2.54	REG	425670	SCH D OF SURING
0.00051490	\$0.32	VTAE	001300	NORTHEAST WISCONSIN VTAE DISTRICT

Parcel Total:	\$5.74
---------------	--------

LEGAL DESCRIPTION: T31 R16-E S35 PT OF NENE	PARCEL NO: 085039	CONTROL NO: 85039
---	-------------------	-------------------

2.89	\$5,825.32	0.99753850	\$5,810.99	
------	------------	------------	------------	--

0	\$0.00	STAT	999999	STATE OF WISCONSIN
0.00276840	\$16.09	CNTY	42	OCONTO COUNTY
0.00191130	\$11.11	MUNI	42029	TOWN OF MOUNTAIN
0.00413350	\$24.02	REG	425670	SCH D OF SURING
0.00051490	\$2.99	VTAE	001300	NORTHEAST WISCONSIN VTAE DISTRICT

Parcel Total:	\$54.21
---------------	---------

LEGAL DESCRIPTION: T31 R16-E S35 PT OF SENE	PARCEL NO: 085040	CONTROL NO: 85040
---	-------------------	-------------------

3.14	\$6,332.00	0.99753850	\$6,316.41	
------	------------	------------	------------	--

0	\$0.00	STAT	999999	STATE OF WISCONSIN
0.00276840	\$17.49	CNTY	42	OCONTO COUNTY
0.00191130	\$12.07	MUNI	42029	TOWN OF MOUNTAIN
0.00413350	\$26.11	REG	425670	SCH D OF SURING
0.00051490	\$3.25	VTAE	001300	NORTHEAST WISCONSIN VTAE DISTRICT

Parcel Total:	\$58.92
---------------	---------



# State of Wisconsin / Department of Natural Resources

Tony Evers , Governor

, Secretary

2/5/2025

## Chapter 70.114 - Aids Payment Worksheet For Tax Year 2024(Payment Year 2025) - Payment Due January 31, 2025

4177 of 7093

LEGAL DESCRIPTION: T31 R16-E S35 PT OF NESE				PARCEL NO: 085041		CONTROL NO: 85041		
2.95	\$5,947.22	0.99753850	\$5,932.58					
				0	\$0.00	STAT	999999	STATE OF WISCONSIN
				0.00276840	\$16.42	CNTY	42	OCONTO COUNTY
				0.00191130	\$11.34	MUNI	42029	TOWN OF MOUNTAIN
				0.00413350	\$24.52	REG	425670	SCH D OF SURING
				0.00051490	\$3.05	VTAE	001300	NORTHEAST WISCONSIN VTAE DISTRICT
Parcel Total:					\$55.33			

LEGAL DESCRIPTION: T31 R16-E S35 PT OF SESE				PARCEL NO: 085042		CONTROL NO: 85042		
2.95	\$5,953.30	0.99753850	\$5,938.65					
				0	\$0.00	STAT	999999	STATE OF WISCONSIN
				0.00276840	\$16.44	CNTY	42	OCONTO COUNTY
				0.00191130	\$11.35	MUNI	42029	TOWN OF MOUNTAIN
				0.00413350	\$24.55	REG	425670	SCH D OF SURING
				0.00051490	\$3.06	VTAE	001300	NORTHEAST WISCONSIN VTAE DISTRICT
Parcel Total:					\$55.40			

LEGAL DESCRIPTION: T31 R16-E S11 PT OF SWSW				PARCEL NO: 085478		CONTROL NO: 85478		
0.7	\$1,412.28	0.99753850	\$1,408.81					
				0	\$0.00	STAT	999999	STATE OF WISCONSIN
				0.00276840	\$3.90	CNTY	42	OCONTO COUNTY
				0.00191130	\$2.69	MUNI	42029	TOWN OF MOUNTAIN
				0.00413350	\$5.82	REG	425670	SCH D OF SURING
				0.00051490	\$0.73	VTAE	001300	NORTHEAST WISCONSIN VTAE DISTRICT
Parcel Total:					\$13.14			



# State of Wisconsin / Department of Natural Resources

Tony Evers , Governor

, Secretary

2/5/2025

Chapter 70.114 - Aids Payment Worksheet For Tax Year 2024(Payment Year 2025) - Payment Due  
January 31, 2025

4178 of 7093

File Number Total: \$2,089.81

Municipality Total: \$2,199.18



# State of Wisconsin / Department of Natural Resources

Tony Evers , Governor

, Secretary

2/5/2025

## Chapter 70.114 - Aids Payment Worksheet For Tax Year 2024(Payment Year 2025) - Payment Due January 31, 2025

4179 of 7093

DETAIL FOR TOWN OF OCONTO, OCONTO COUNTY

Acres	Est. Adjust. Purch. Price	Level of Assessment	Adjusted Local Value	Net Gen. Tax Rate	Calc. Aid Pay Amount	----- Taxing Jurisdiction -----		
						Type	Code	Description
FILE NO: P 1691 *			DATE OF PURCHASE: 09/29/1998			GRANTOR: UNION PACIFIC RAILROAD COMPA		
LEGAL DESCRIPTION: T28 R21-E S19 PT OF NESE				PARCEL NO: 080918		CONTROL NO: 80918		
3.14	\$8,531.96	0.61180699	\$5,219.91					
				0	\$0.00	STAT	999999	STATE OF WISCONSIN
				0.00483970	\$25.26	CNTY	42	OCONTO COUNTY
				0.00256630	\$13.40	MUNI	42030	TOWN OF OCONTO
				0.01035180	\$54.04	REG	424067	SCH D OF OCONTO
				0.00084890	\$4.43	VTAE	001300	NORTHEAST WISCONSIN VTAE DISTRICT
Parcel Total:					\$97.13			

LEGAL DESCRIPTION: T28 R21-E S19 PT OF NWSE				PARCEL NO: 080919		CONTROL NO: 80919		
3.1	\$8,423.27	0.61180699	\$5,153.42					
				0	\$0.00	STAT	999999	STATE OF WISCONSIN
				0.00483970	\$24.94	CNTY	42	OCONTO COUNTY
				0.00256630	\$13.23	MUNI	42030	TOWN OF OCONTO
				0.01035180	\$53.35	REG	424067	SCH D OF OCONTO
				0.00084890	\$4.37	VTAE	001300	NORTHEAST WISCONSIN VTAE DISTRICT
Parcel Total:					\$95.89			



# State of Wisconsin / Department of Natural Resources

Tony Evers , Governor

, Secretary

2/5/2025

## Chapter 70.114 - Aids Payment Worksheet For Tax Year 2024(Payment Year 2025) - Payment Due January 31, 2025

4180 of 7093

LEGAL DESCRIPTION: T28 R21-E S19 PT OF NESW	PARCEL NO: 080920	CONTROL NO: 80920
---	-------------------	-------------------

3.1	\$8,423.27	0.61180699	\$5,153.42	
-----	------------	------------	------------	--

0	\$0.00	STAT	999999	STATE OF WISCONSIN
0.00483970	\$24.94	CNTY	42	OCONTO COUNTY
0.00256630	\$13.23	MUNI	42030	TOWN OF OCONTO
0.01035180	\$53.35	REG	424067	SCH D OF OCONTO
0.00084890	\$4.37	VTAE	001300	NORTHEAST WISCONSIN VTAE DISTRICT

Parcel Total:	\$95.89
---------------	---------

LEGAL DESCRIPTION: T28 R21-E S19 PT OF NWSW	PARCEL NO: 080921	CONTROL NO: 80921
---	-------------------	-------------------

0.66	\$1,793.33	0.61180699	\$1,097.17	
------	------------	------------	------------	--

0	\$0.00	STAT	999999	STATE OF WISCONSIN
0.00483970	\$5.31	CNTY	42	OCONTO COUNTY
0.00256630	\$2.82	MUNI	42030	TOWN OF OCONTO
0.01035180	\$11.36	REG	424067	SCH D OF OCONTO
0.00084890	\$0.93	VTAE	001300	NORTHEAST WISCONSIN VTAE DISTRICT

Parcel Total:	\$20.42
---------------	---------

LEGAL DESCRIPTION: T28 R21-E S20 PT OF NESE	PARCEL NO: 080922	CONTROL NO: 80922
---	-------------------	-------------------

3.04	\$8,260.24	0.61180699	\$5,053.67	
------	------------	------------	------------	--

0	\$0.00	STAT	999999	STATE OF WISCONSIN
0.00483970	\$24.46	CNTY	42	OCONTO COUNTY
0.00256630	\$12.97	MUNI	42030	TOWN OF OCONTO
0.01035180	\$52.31	REG	424067	SCH D OF OCONTO
0.00084890	\$4.29	VTAE	001300	NORTHEAST WISCONSIN VTAE DISTRICT

Parcel Total:	\$94.03
---------------	---------





# State of Wisconsin / Department of Natural Resources

Tony Evers , Governor

, Secretary

2/5/2025

## Chapter 70.114 - Aids Payment Worksheet For Tax Year 2024(Payment Year 2025) - Payment Due January 31, 2025

4181 of 7093

LEGAL DESCRIPTION: T28 R21-E S20 PT OF NWSE	PARCEL NO: 080923	CONTROL NO: 80923
---	-------------------	-------------------

3.04	\$8,260.24	0.61180699	\$5,053.67	
------	------------	------------	------------	--

0	\$0.00	STAT	999999	STATE OF WISCONSIN
0.00483970	\$24.46	CNTY	42	OCONTO COUNTY
0.00256630	\$12.97	MUNI	42030	TOWN OF OCONTO
0.01035180	\$52.31	REG	424067	SCH D OF OCONTO
0.00084890	\$4.29	VTAE	001300	NORTHEAST WISCONSIN VTAE DISTRICT

Parcel Total:	\$94.03
---------------	---------

LEGAL DESCRIPTION: T28 R21-E S20 PT OF NESW	PARCEL NO: 080924	CONTROL NO: 80924
---	-------------------	-------------------

3.03	\$8,233.07	0.61180699	\$5,037.05	
------	------------	------------	------------	--

0	\$0.00	STAT	999999	STATE OF WISCONSIN
0.00483970	\$24.38	CNTY	42	OCONTO COUNTY
0.00256630	\$12.93	MUNI	42030	TOWN OF OCONTO
0.01035180	\$52.14	REG	424067	SCH D OF OCONTO
0.00084890	\$4.28	VTAE	001300	NORTHEAST WISCONSIN VTAE DISTRICT

Parcel Total:	\$93.73
---------------	---------

LEGAL DESCRIPTION: T28 R21-E S20 PT OF NWSW	PARCEL NO: 080925	CONTROL NO: 80925
---	-------------------	-------------------

3.02	\$8,205.90	0.61180699	\$5,020.43	
------	------------	------------	------------	--

0	\$0.00	STAT	999999	STATE OF WISCONSIN
0.00483970	\$24.30	CNTY	42	OCONTO COUNTY
0.00256630	\$12.88	MUNI	42030	TOWN OF OCONTO
0.01035180	\$51.97	REG	424067	SCH D OF OCONTO
0.00084890	\$4.26	VTAE	001300	NORTHEAST WISCONSIN VTAE DISTRICT

Parcel Total:	\$93.41
---------------	---------



# State of Wisconsin / Department of Natural Resources

Tony Evers , Governor

, Secretary

2/5/2025

## Chapter 70.114 - Aids Payment Worksheet For Tax Year 2024(Payment Year 2025) - Payment Due January 31, 2025

4182 of 7093

LEGAL DESCRIPTION: T28 R21-E S21 PT OF NESE				PARCEL NO: 080926				CONTROL NO: 80926	
3.16	\$8,586.31	0.61180699	\$5,253.16						
				0	\$0.00	STAT	999999	STATE OF WISCONSIN	
				0.00483970	\$25.42	CNTY	42	OCONTO COUNTY	
				0.00256630	\$13.48	MUNI	42030	TOWN OF OCONTO	
				0.01035180	\$54.38	REG	424067	SCH D OF OCONTO	
				0.00084890	\$4.46	VTAE	001300	NORTHEAST WISCONSIN VTAE DISTRICT	
Parcel Total:					\$97.74				

LEGAL DESCRIPTION: T28 R21-E S21 PT OF NWSE				PARCEL NO: 080927				CONTROL NO: 80927	
3.19	\$8,667.82	0.61180699	\$5,303.04						
				0	\$0.00	STAT	999999	STATE OF WISCONSIN	
				0.00483970	\$25.67	CNTY	42	OCONTO COUNTY	
				0.00256630	\$13.61	MUNI	42030	TOWN OF OCONTO	
				0.01035180	\$54.90	REG	424067	SCH D OF OCONTO	
				0.00084890	\$4.50	VTAE	001300	NORTHEAST WISCONSIN VTAE DISTRICT	
Parcel Total:					\$98.68				

LEGAL DESCRIPTION: T28 R21-E S21 PT OF NESW				PARCEL NO: 080928				CONTROL NO: 80928	
3.04	\$8,260.24	0.61180699	\$5,053.67						
				0	\$0.00	STAT	999999	STATE OF WISCONSIN	
				0.00483970	\$24.46	CNTY	42	OCONTO COUNTY	
				0.00256630	\$12.97	MUNI	42030	TOWN OF OCONTO	
				0.01035180	\$52.31	REG	424067	SCH D OF OCONTO	
				0.00084890	\$4.29	VTAE	001300	NORTHEAST WISCONSIN VTAE DISTRICT	
Parcel Total:					\$94.03				



# State of Wisconsin / Department of Natural Resources

Tony Evers , Governor

, Secretary

2/5/2025

## Chapter 70.114 - Aids Payment Worksheet For Tax Year 2024(Payment Year 2025) - Payment Due January 31, 2025

4183 of 7093

LEGAL DESCRIPTION: T28 R21-E S21 PT OF NWSW	PARCEL NO: 080929	CONTROL NO: 80929
---	-------------------	-------------------

3.04	\$8,260.24	0.61180699	\$5,053.67	
------	------------	------------	------------	--

0	\$0.00	STAT	999999	STATE OF WISCONSIN
0.00483970	\$24.46	CNTY	42	OCONTO COUNTY
0.00256630	\$12.97	MUNI	42030	TOWN OF OCONTO
0.01035180	\$52.31	REG	424067	SCH D OF OCONTO
0.00084890	\$4.29	VTAE	001300	NORTHEAST WISCONSIN VTAE DISTRICT

Parcel Total:	\$94.03
---------------	---------

LEGAL DESCRIPTION: T28 R21-E S22 PT OF SENE	PARCEL NO: 080930	CONTROL NO: 80930
---	-------------------	-------------------

3.19	\$8,667.82	0.61180699	\$5,303.04	
------	------------	------------	------------	--

0	\$0.00	STAT	999999	STATE OF WISCONSIN
0.00483970	\$25.67	CNTY	42	OCONTO COUNTY
0.00256630	\$13.61	MUNI	42030	TOWN OF OCONTO
0.01035180	\$54.90	REG	424067	SCH D OF OCONTO
0.00084890	\$4.50	VTAE	001300	NORTHEAST WISCONSIN VTAE DISTRICT

Parcel Total:	\$98.68
---------------	---------

LEGAL DESCRIPTION: T28 R21-E S22 PT OF SWNE	PARCEL NO: 080931	CONTROL NO: 80931
---	-------------------	-------------------

3.13	\$8,504.79	0.61180699	\$5,203.29	
------	------------	------------	------------	--

0	\$0.00	STAT	999999	STATE OF WISCONSIN
0.00483970	\$25.18	CNTY	42	OCONTO COUNTY
0.00256630	\$13.35	MUNI	42030	TOWN OF OCONTO
0.01035180	\$53.86	REG	424067	SCH D OF OCONTO
0.00084890	\$4.42	VTAE	001300	NORTHEAST WISCONSIN VTAE DISTRICT

Parcel Total:	\$96.81
---------------	---------



# State of Wisconsin / Department of Natural Resources

Tony Evers , Governor

, Secretary

2/5/2025

## Chapter 70.114 - Aids Payment Worksheet For Tax Year 2024(Payment Year 2025) - Payment Due January 31, 2025

4184 of 7093

LEGAL DESCRIPTION: T28 R21-E S22 PT OF SENW				PARCEL NO: 080932				CONTROL NO: 80932	
1.55	\$4,211.65	0.61180699	\$2,576.72						
				0	\$0.00	STAT	999999	STATE OF WISCONSIN	
				0.00483970	\$12.47	CNTY	42	OCONTO COUNTY	
				0.00256630	\$6.61	MUNI	42030	TOWN OF OCONTO	
				0.01035180	\$26.67	REG	424067	SCH D OF OCONTO	
				0.00084890	\$2.19	VTAE	001300	NORTHEAST WISCONSIN VTAE DISTRICT	
Parcel Total:					\$47.94				

LEGAL DESCRIPTION: T28 R21-E S22 PT OF NESW				PARCEL NO: 080933				CONTROL NO: 80933	
1.57	\$4,266.00	0.61180699	\$2,609.97						
				0	\$0.00	STAT	999999	STATE OF WISCONSIN	
				0.00483970	\$12.63	CNTY	42	OCONTO COUNTY	
				0.00256630	\$6.70	MUNI	42030	TOWN OF OCONTO	
				0.01035180	\$27.02	REG	424067	SCH D OF OCONTO	
				0.00084890	\$2.22	VTAE	001300	NORTHEAST WISCONSIN VTAE DISTRICT	
Parcel Total:					\$48.57				

LEGAL DESCRIPTION: T28 R21-E S22 PT OF NWSW				PARCEL NO: 080934				CONTROL NO: 80934	
3.12	\$8,477.62	0.61180699	\$5,186.67						
				0	\$0.00	STAT	999999	STATE OF WISCONSIN	
				0.00483970	\$25.10	CNTY	42	OCONTO COUNTY	
				0.00256630	\$13.31	MUNI	42030	TOWN OF OCONTO	
				0.01035180	\$53.69	REG	424067	SCH D OF OCONTO	
				0.00084890	\$4.40	VTAE	001300	NORTHEAST WISCONSIN VTAE DISTRICT	
Parcel Total:					\$96.50				



# State of Wisconsin / Department of Natural Resources

Tony Evers , Governor

, Secretary

2/5/2025

## Chapter 70.114 - Aids Payment Worksheet For Tax Year 2024(Payment Year 2025) - Payment Due January 31, 2025

4185 of 7093

LEGAL DESCRIPTION: T28 R21-E S23 PT OF NENE	PARCEL NO: 080935	CONTROL NO: 80935
---	-------------------	-------------------

3.26      \$8,858.03      0.61180699      \$5,419.40

0	\$0.00	STAT	999999	STATE OF WISCONSIN
0.00483970	\$26.23	CNTY	42	OCONTO COUNTY
0.00256630	\$13.91	MUNI	42030	TOWN OF OCONTO
0.01035180	\$56.10	REG	424067	SCH D OF OCONTO
0.00084890	\$4.60	VTAE	001300	NORTHEAST WISCONSIN VTAE DISTRICT

Parcel Total:      \$100.84

LEGAL DESCRIPTION: T28 R21-E S23 PT OF NWNE	PARCEL NO: 080936	CONTROL NO: 80936
---	-------------------	-------------------

3.26      \$8,858.03      0.61180699      \$5,419.40

0	\$0.00	STAT	999999	STATE OF WISCONSIN
0.00483970	\$26.23	CNTY	42	OCONTO COUNTY
0.00256630	\$13.91	MUNI	42030	TOWN OF OCONTO
0.01035180	\$56.10	REG	424067	SCH D OF OCONTO
0.00084890	\$4.60	VTAE	001300	NORTHEAST WISCONSIN VTAE DISTRICT

Parcel Total:      \$100.84

LEGAL DESCRIPTION: T28 R21-E S23 PT OF NENW	PARCEL NO: 080937	CONTROL NO: 80937
---	-------------------	-------------------

2.79      \$7,580.94      0.61180699      \$4,638.07

0	\$0.00	STAT	999999	STATE OF WISCONSIN
0.00483970	\$22.45	CNTY	42	OCONTO COUNTY
0.00256630	\$11.90	MUNI	42030	TOWN OF OCONTO
0.01035180	\$48.01	REG	424067	SCH D OF OCONTO
0.00084890	\$3.94	VTAE	001300	NORTHEAST WISCONSIN VTAE DISTRICT

Parcel Total:      \$86.30



# State of Wisconsin / Department of Natural Resources

Tony Evers , Governor

, Secretary

2/5/2025

## Chapter 70.114 - Aids Payment Worksheet For Tax Year 2024(Payment Year 2025) - Payment Due January 31, 2025

4186 of 7093

LEGAL DESCRIPTION: T28 R21-E S23 PT OF NWNW	PARCEL NO: 080938	CONTROL NO: 80938
---	-------------------	-------------------

0.01	\$27.17	0.61180699	\$16.62	
------	---------	------------	---------	--

0	\$0.00	STAT	999999	STATE OF WISCONSIN
0.00483970	\$0.08	CNTY	42	OCONTO COUNTY
0.00256630	\$0.04	MUNI	42030	TOWN OF OCONTO
0.01035180	\$0.17	REG	424067	SCH D OF OCONTO
0.00084890	\$0.01	VTAE	001300	NORTHEAST WISCONSIN VTAE DISTRICT

Parcel Total:	\$0.30
---------------	--------

LEGAL DESCRIPTION: T28 R21-E S23 PT OF SENW	PARCEL NO: 080939	CONTROL NO: 80939
---	-------------------	-------------------

0.45	\$1,222.75	0.61180699	\$748.09	
------	------------	------------	----------	--

0	\$0.00	STAT	999999	STATE OF WISCONSIN
0.00483970	\$3.62	CNTY	42	OCONTO COUNTY
0.00256630	\$1.92	MUNI	42030	TOWN OF OCONTO
0.01035180	\$7.74	REG	424067	SCH D OF OCONTO
0.00084890	\$0.64	VTAE	001300	NORTHEAST WISCONSIN VTAE DISTRICT

Parcel Total:	\$13.92
---------------	---------

LEGAL DESCRIPTION: T28 R21-E S23 PT OF SWNW	PARCEL NO: 080940	CONTROL NO: 80940
---	-------------------	-------------------

3.19	\$8,667.82	0.61180699	\$5,303.04	
------	------------	------------	------------	--

0	\$0.00	STAT	999999	STATE OF WISCONSIN
0.00483970	\$25.67	CNTY	42	OCONTO COUNTY
0.00256630	\$13.61	MUNI	42030	TOWN OF OCONTO
0.01035180	\$54.90	REG	424067	SCH D OF OCONTO
0.00084890	\$4.50	VTAE	001300	NORTHEAST WISCONSIN VTAE DISTRICT

Parcel Total:	\$98.68
---------------	---------



# State of Wisconsin / Department of Natural Resources

Tony Evers , Governor

, Secretary

2/5/2025

Chapter 70.114 - Aids Payment Worksheet For Tax Year 2024(Payment Year 2025) - Payment Due  
January 31, 2025

4187 of 7093

File Number Total: \$1,858.39

Municipality Total: \$1,858.39



# State of Wisconsin / Department of Natural Resources

Tony Evers , Governor

, Secretary

2/5/2025

## Chapter 70.114 - Aids Payment Worksheet For Tax Year 2024(Payment Year 2025) - Payment Due January 31, 2025

4188 of 7093

DETAIL FOR TOWN OF PENSUKKEE, OCONTO COUNTY

Acres	Est. Adjust. Purch. Price	Level of Assessment	Adjusted Local Value	Net Gen. Tax Rate	Calc. Aid Pay Amount	Type	Code	Taxing Jurisdiction Description
FILE NO: FI 2229 *			DATE OF PURCHASE: 04/30/1998			GRANTOR: MERLIN KRUTZIK		
LEGAL DESCRIPTION: T27 R21-E S11 PT GV LT 7			PARCEL NO: 034-46-11026			CONTROL NO: 80485		
0.63	\$106,192.15	0.58415689	\$62,032.87					
				0	\$0.00	STAT	999999	STATE OF WISCONSIN
				0.00511130	\$317.07	CNTY	42	OCONTO COUNTY
				0.00248350	\$154.06	MUNI	42034	TOWN OF PENSUKKEE
				0.01093270	\$678.18	REG	424067	SCH D OF OCONTO
				0.00089650	\$55.61	VTAE	001300	NORTHEAST WISCONSIN VTAE DISTRICT
<b>Parcel Total:</b>					<b>\$1,204.92</b>			

File Number Total: \$1,204.92

FILE NO: FI 2652 *			DATE OF PURCHASE: 08/18/2000			GRANTOR: DONNA LIPP		
LEGAL DESCRIPTION: T27 R21-E S11 PT GV LT 7			PARCEL NO: 034-46110020			CONTROL NO: 84793		
0.58	\$299,517.01	0.58415689	\$174,964.92					
				0	\$0.00	STAT	999999	STATE OF WISCONSIN
				0.00511130	\$894.30	CNTY	42	OCONTO COUNTY
				0.00248350	\$434.52	MUNI	42034	TOWN OF PENSUKKEE
				0.01093270	\$1,912.83	REG	424067	SCH D OF OCONTO
				0.00089650	\$156.85	VTAE	001300	NORTHEAST WISCONSIN VTAE DISTRICT
<b>Parcel Total:</b>					<b>\$3,398.50</b>			

File Number Total: \$3,398.50





# State of Wisconsin / Department of Natural Resources

Tony Evers , Governor

, Secretary

2/5/2025

## Chapter 70.114 - Aids Payment Worksheet For Tax Year 2024(Payment Year 2025) - Payment Due January 31, 2025

4189 of 7093

FILE NO: FM 10514 *				DATE OF PURCHASE: 11/24/1995				GRANTOR: WIS DEPT OF TRANSPORTATION			
LEGAL DESCRIPTION: T27 R21-E S10 PT OF SESW				PARCEL NO: 034-21-1001534B				CONTROL NO: 137503			
5.66	\$3,564.71	0.58415689	\$2,082.35								
				0	\$0.00	STAT	999999	STATE OF WISCONSIN			
				0.00511130	\$10.64	CNTY	42	OCONTO COUNTY			
				0.00248350	\$5.17	MUNI	42034	TOWN OF PENSsauKEE			
				0.01137480	\$23.69	REG	424074	SCH D OF OCONTO FALLS			
				0.00089650	\$1.87	VTAE	001300	NORTHEAST WISCONSIN VTAE DISTRICT			
Parcel Total:					\$41.37						

LEGAL DESCRIPTION: T27 R21-E S15 PT OF NWNW				PARCEL NO: 034-21-1001233A				CONTROL NO: 137504			
2.83	\$1,782.35	0.58415689	\$1,041.17								
				0	\$0.00	STAT	999999	STATE OF WISCONSIN			
				0.00511130	\$5.32	CNTY	42	OCONTO COUNTY			
				0.00248350	\$2.59	MUNI	42034	TOWN OF PENSsauKEE			
				0.01137480	\$11.84	REG	424074	SCH D OF OCONTO FALLS			
				0.00089650	\$0.93	VTAE	001300	NORTHEAST WISCONSIN VTAE DISTRICT			
Parcel Total:					\$20.68						



# State of Wisconsin / Department of Natural Resources

Tony Evers , Governor

, Secretary

2/5/2025

## Chapter 70.114 - Aids Payment Worksheet For Tax Year 2024(Payment Year 2025) - Payment Due January 31, 2025

4190 of 7093

LEGAL DESCRIPTION: T27 R21-E S10 PT OF SWSW	PARCEL NO: 034-21-1001233A	CONTROL NO: 137505
---	----------------------------	--------------------

6.85	\$4,314.18	0.58415689	\$2,520.16
------	------------	------------	------------

0	\$0.00	STAT	999999	STATE OF WISCONSIN
0.00511130	\$12.88	CNTY	42	OCONTO COUNTY
0.00248350	\$6.26	MUNI	42034	TOWN OF PENSsauKEE
0.01137480	\$28.67	REG	424074	SCH D OF OCONTO FALLS
0.00089650	\$2.26	VTAE	001300	NORTHEAST WISCONSIN VTAE DISTRICT

Parcel Total:	\$50.07
---------------	---------

File Number Total:	\$112.12
--------------------	----------

FILE NO: W 1046 *	DATE OF PURCHASE: 12/21/1992	GRANTOR: WAYNE KEON
-------------------	------------------------------	---------------------

LEGAL DESCRIPTION: T27 R21-E S12 PT GV LT 1	PARCEL NO: 034-12-0101743A2	CONTROL NO: 70919
---	-----------------------------	-------------------

47.53	\$127,746.01	0.58415689	\$74,623.71
-------	--------------	------------	-------------

0	\$0.00	STAT	999999	STATE OF WISCONSIN
0.00511130	\$381.42	CNTY	42	OCONTO COUNTY
0.00248350	\$185.33	MUNI	42034	TOWN OF PENSsauKEE
0.01093270	\$815.84	REG	424067	SCH D OF OCONTO
0.00089650	\$66.90	VTAE	001300	NORTHEAST WISCONSIN VTAE DISTRICT

Parcel Total:	\$1,449.49
---------------	------------



# State of Wisconsin / Department of Natural Resources

Tony Evers , Governor

, Secretary

2/5/2025

## Chapter 70.114 - Aids Payment Worksheet For Tax Year 2024(Payment Year 2025) - Payment Due January 31, 2025

4191 of 7093

LEGAL DESCRIPTION: T27 R21-E S12 PT GV LT 2	PARCEL NO: 034-23-120062A1	CONTROL NO: 70921
---	----------------------------	-------------------

4.68	\$8,721.36	0.58415689	\$5,094.64
------	------------	------------	------------

0	\$0.00	STAT	999999	STATE OF WISCONSIN
0.00511130	\$26.04	CNTY	42	OCONTO COUNTY
0.00248350	\$12.65	MUNI	42034	TOWN OF PENSsauKEE
0.01093270	\$55.70	REG	424067	SCH D OF OCONTO
0.00089650	\$4.57	VTAE	001300	NORTHEAST WISCONSIN VTAE DISTRICT

Parcel Total:	\$98.96
---------------	---------

File Number Total:	\$1,548.45
--------------------	------------

FILE NO: W 1325 *	DATE OF PURCHASE: 03/19/1999	GRANTOR: ROBERT ECKBERG
-------------------	------------------------------	-------------------------

LEGAL DESCRIPTION: T27 R21-E S22 PT OF NENE-OL2 CSM2224	PARCEL NO: 034-32-2200111	CONTROL NO: 81469
---	---------------------------	-------------------

3.97	\$10,249.41	0.58415689	\$5,987.26
------	-------------	------------	------------

0	\$0.00	STAT	999999	STATE OF WISCONSIN
0.00511130	\$30.60	CNTY	42	OCONTO COUNTY
0.00248350	\$14.87	MUNI	42034	TOWN OF PENSsauKEE
0.01093270	\$65.46	REG	424067	SCH D OF OCONTO
0.00089650	\$5.37	VTAE	001300	NORTHEAST WISCONSIN VTAE DISTRICT

Parcel Total:	\$116.30
---------------	----------

File Number Total:	\$116.30
--------------------	----------



# State of Wisconsin / Department of Natural Resources

Tony Evers , Governor

, Secretary

2/5/2025

## Chapter 70.114 - Aids Payment Worksheet For Tax Year 2024(Payment Year 2025) - Payment Due January 31, 2025

4192 of 7093

FILE NO: WM 60200 *				DATE OF PURCHASE: 12/20/2012				GRANTOR: Walter C. Heise Family Trust			
LEGAL DESCRIPTION: T27 R22-E S06 PT OF SENW				PARCEL NO: 034-45-0600924A				CONTROL NO: 125758			
20	\$32,470.54	0.58415689	\$18,967.89								
				0	\$0.00	STAT	999999	STATE OF WISCONSIN			
				0.00511130	\$96.95	CNTY	42	OCONTO COUNTY			
				0.00248350	\$47.11	MUNI	42034	TOWN OF PENSsauKEE			
				0.01093270	\$207.37	REG	424067	SCH D OF OCONTO			
				0.00089650	\$17.00	VTAE	001300	NORTHEAST WISCONSIN VTAE DISTRICT			
Parcel Total:					\$368.43						

LEGAL DESCRIPTION: T27 R22-E S06 GOV LOT 2				PARCEL NO: 034-45-060032				CONTROL NO: 125759			
40.76	\$41,747.83	0.58415689	\$24,387.29								
				0	\$0.00	STAT	999999	STATE OF WISCONSIN			
				0.00511130	\$124.65	CNTY	42	OCONTO COUNTY			
				0.00248350	\$60.57	MUNI	42034	TOWN OF PENSsauKEE			
				0.01093270	\$266.62	REG	424067	SCH D OF OCONTO			
				0.00089650	\$21.86	VTAE	001300	NORTHEAST WISCONSIN VTAE DISTRICT			
Parcel Total:					\$473.70						

File Number Total:					\$842.13						
--------------------	--	--	--	--	----------	--	--	--	--	--	--



# State of Wisconsin / Department of Natural Resources

Tony Evers , Governor

, Secretary

2/5/2025

## Chapter 70.114 - Aids Payment Worksheet For Tax Year 2024(Payment Year 2025) - Payment Due January 31, 2025

4193 of 7093

FILE NO: WM 60561 *				DATE OF PURCHASE: 10/11/1996				GRANTOR: HARVEST ASSEMBLY OF GOD			
LEGAL DESCRIPTION: T27 R21-E S01 PT OF SENE				PARCEL NO: 034-120100414				CONTROL NO: 137451			
9.34	\$11,021.62	0.58415689	\$6,438.35								
				0	\$0.00	STAT	999999	STATE OF WISCONSIN			
				0.00511130	\$32.91	CNTY	42	OCONTO COUNTY			
				0.00248350	\$15.99	MUNI	42034	TOWN OF PENSsauKEE			
				0.01093270	\$70.39	REG	424067	SCH D OF OCONTO			
				0.00089650	\$5.77	VTAE	001300	NORTHEAST WISCONSIN VTAE DISTRICT			
Parcel Total:					\$125.06						

LEGAL DESCRIPTION: T27 R21-E S01 PT OF SENW				PARCEL NO: 034-120100824A				CONTROL NO: 137452			
4.83	\$5,668.26	0.58415689	\$3,311.15								
				0	\$0.00	STAT	999999	STATE OF WISCONSIN			
				0.00511130	\$16.92	CNTY	42	OCONTO COUNTY			
				0.00248350	\$8.22	MUNI	42034	TOWN OF PENSsauKEE			
				0.01093270	\$36.20	REG	424067	SCH D OF OCONTO			
				0.00089650	\$2.97	VTAE	001300	NORTHEAST WISCONSIN VTAE DISTRICT			
Parcel Total:					\$64.31						



# State of Wisconsin / Department of Natural Resources

Tony Evers , Governor

, Secretary

2/5/2025

## Chapter 70.114 - Aids Payment Worksheet For Tax Year 2024(Payment Year 2025) - Payment Due January 31, 2025

4194 of 7093

LEGAL DESCRIPTION: T27 R21-E S01 PT OF SWNE      PARCEL NO: 034-120100313A      CONTROL NO: 137453

33.47      \$39,520.37      0.58415689      \$23,086.10

0      \$0.00      STAT      999999      STATE OF WISCONSIN

0.00511130      \$118.00      CNTY      42      OCONTO COUNTY

0.00248350      \$57.33      MUNI      42034      TOWN OF PENSUKEE

0.01093270      \$252.39      REG      424067      SCH D OF OCONTO

0.00089650      \$20.70      VTAE      001300      NORTHEAST WISCONSIN VTAE DISTRICT

Parcel Total:      \$448.42

File Number Total:      \$637.79

Municipality Total:      \$7,860.21



# State of Wisconsin / Department of Natural Resources

Tony Evers , Governor

, Secretary

2/5/2025

## Chapter 70.114 - Aids Payment Worksheet For Tax Year 2024(Payment Year 2025) - Payment Due January 31, 2025

4195 of 7093

DETAIL FOR TOWN OF RIVERVIEW, OCONTO COUNTY

Acres	Est. Adjust. Purch. Price	Level of Assessment	Adjusted Local Value	Net Gen. Tax Rate	Calc. Aid Pay Amount	Type	Code	Taxing Jurisdiction Description
FILE NO: P 1730 B			DATE OF PURCHASE: 08/09/2000			GRANTOR: WISCONSIN DEPT OF TRANSPORTA		
LEGAL DESCRIPTION: T32 R16-E S04 PT OF NWNW				PARCEL NO: 084976		CONTROL NO: 84976		
2.84	\$4,483.00	0.87188167	\$3,908.64					
				0	\$0.00	STAT	999999	STATE OF WISCONSIN
				0.003294	\$12.87	CNTY	42	OCONTO COUNTY
				0.00237120	\$9.27	MUNI	42036	TOWN OF RIVERVIEW
				0.00513310	\$20.06	REG	215992	SCH D OF WABENO AREA
				0.00061280	\$2.40	VTAE	001300	NORTHEAST WISCONSIN VTAE DISTRICT
Parcel Total:					\$44.60			

LEGAL DESCRIPTION: T32 R16-E S04 PT OF SWNW				PARCEL NO: 084977		CONTROL NO: 84977		
3.03	\$4,777.33	0.87188167	\$4,165.27					
				0	\$0.00	STAT	999999	STATE OF WISCONSIN
				0.003294	\$13.72	CNTY	42	OCONTO COUNTY
				0.00237120	\$9.88	MUNI	42036	TOWN OF RIVERVIEW
				0.00513310	\$21.38	REG	215992	SCH D OF WABENO AREA
				0.00061280	\$2.55	VTAE	001300	NORTHEAST WISCONSIN VTAE DISTRICT
Parcel Total:					\$47.53			



# State of Wisconsin / Department of Natural Resources

Tony Evers , Governor

, Secretary

2/5/2025

## Chapter 70.114 - Aids Payment Worksheet For Tax Year 2024(Payment Year 2025) - Payment Due January 31, 2025

4196 of 7093

LEGAL DESCRIPTION: T32 R16-E S04 PT OF NWSW				PARCEL NO: 084978				CONTROL NO: 84978			
3.04	\$4,787.76	0.87188167	\$4,174.36								
				0	\$0.00	STAT	999999	STATE OF WISCONSIN			
				0.003294	\$13.75	CNTY	42	OCONTO COUNTY			
				0.00237120	\$9.90	MUNI	42036	TOWN OF RIVERVIEW			
				0.00513310	\$21.43	REG	215992	SCH D OF WABENO AREA			
				0.00061280	\$2.56	VTAE	001300	NORTHEAST WISCONSIN VTAE DISTRICT			
Parcel Total:					\$47.64						

LEGAL DESCRIPTION: T32 R16-E S04 PT OF SWSW				PARCEL NO: 084979				CONTROL NO: 84979			
1.99	\$3,131.40	0.87188167	\$2,730.21								
				0	\$0.00	STAT	999999	STATE OF WISCONSIN			
				0.003294	\$8.99	CNTY	42	OCONTO COUNTY			
				0.00237120	\$6.47	MUNI	42036	TOWN OF RIVERVIEW			
				0.00513310	\$14.01	REG	215992	SCH D OF WABENO AREA			
				0.00061280	\$1.67	VTAE	001300	NORTHEAST WISCONSIN VTAE DISTRICT			
Parcel Total:					\$31.14						

LEGAL DESCRIPTION: T32 R16-E S04 PT OF SESW				PARCEL NO: 084980				CONTROL NO: 84980			
3.14	\$4,948.28	0.87188167	\$4,314.32								
				0	\$0.00	STAT	999999	STATE OF WISCONSIN			
				0.003294	\$14.21	CNTY	42	OCONTO COUNTY			
				0.00237120	\$10.23	MUNI	42036	TOWN OF RIVERVIEW			
				0.00513310	\$22.15	REG	215992	SCH D OF WABENO AREA			
				0.00061280	\$2.64	VTAE	001300	NORTHEAST WISCONSIN VTAE DISTRICT			
Parcel Total:					\$49.23						





# State of Wisconsin / Department of Natural Resources

Tony Evers , Governor

, Secretary

2/5/2025

## Chapter 70.114 - Aids Payment Worksheet For Tax Year 2024(Payment Year 2025) - Payment Due January 31, 2025

4197 of 7093

LEGAL DESCRIPTION: T32 R16-E S09 PT OF NENW	PARCEL NO: 084981	CONTROL NO: 84981
---	-------------------	-------------------

6.68	\$10,532.88	0.87188167	\$9,183.42	
------	-------------	------------	------------	--

0	\$0.00	STAT	999999	STATE OF WISCONSIN
0.003294	\$30.25	CNTY	42	OCONTO COUNTY
0.00237120	\$21.78	MUNI	42036	TOWN OF RIVERVIEW
0.00513310	\$47.14	REG	215992	SCH D OF WABENO AREA
0.00061280	\$5.63	VTAE	001300	NORTHEAST WISCONSIN VTAE DISTRICT

Parcel Total:	\$104.80
---------------	----------

LEGAL DESCRIPTION: T32 R16-E S09 PT OF NWNE	PARCEL NO: 084982	CONTROL NO: 84982
---	-------------------	-------------------

0.81	\$1,284.82	0.87188167	\$1,120.21	
------	------------	------------	------------	--

0	\$0.00	STAT	999999	STATE OF WISCONSIN
0.003294	\$3.69	CNTY	42	OCONTO COUNTY
0.00237120	\$2.66	MUNI	42036	TOWN OF RIVERVIEW
0.00513310	\$5.75	REG	215992	SCH D OF WABENO AREA
0.00061280	\$0.69	VTAE	001300	NORTHEAST WISCONSIN VTAE DISTRICT

Parcel Total:	\$12.79
---------------	---------

LEGAL DESCRIPTION: T32 R16-E S09 PT OF SWNE	PARCEL NO: 084983	CONTROL NO: 84983
---	-------------------	-------------------

1.54	\$2,427.07	0.87188167	\$2,116.12	
------	------------	------------	------------	--

0	\$0.00	STAT	999999	STATE OF WISCONSIN
0.003294	\$6.97	CNTY	42	OCONTO COUNTY
0.00237120	\$5.02	MUNI	42036	TOWN OF RIVERVIEW
0.00513310	\$10.86	REG	215992	SCH D OF WABENO AREA
0.00061280	\$1.30	VTAE	001300	NORTHEAST WISCONSIN VTAE DISTRICT

Parcel Total:	\$24.15
---------------	---------



# State of Wisconsin / Department of Natural Resources

Tony Evers , Governor

, Secretary

2/5/2025

## Chapter 70.114 - Aids Payment Worksheet For Tax Year 2024(Payment Year 2025) - Payment Due January 31, 2025

4198 of 7093

LEGAL DESCRIPTION: T32 R16-E S09 PT OF NWSE	PARCEL NO: 084984	CONTROL NO: 84984
---	-------------------	-------------------

3.11	\$4,909.31	0.87188167	\$4,280.34	
------	------------	------------	------------	--

0	\$0.00	STAT	999999	STATE OF WISCONSIN
---	--------	------	--------	--------------------

0.003294	\$14.10	CNTY	42	OCONTO COUNTY
----------	---------	------	----	---------------

0.00237120	\$10.15	MUNI	42036	TOWN OF RIVERVIEW
------------	---------	------	-------	-------------------

0.00513310	\$21.97	REG	215992	SCH D OF WABENO AREA
------------	---------	-----	--------	----------------------

0.00061280	\$2.62	VTAE	001300	NORTHEAST WISCONSIN VTAE DISTRICT
------------	--------	------	--------	-----------------------------------

Parcel Total:	\$48.84	
---------------	---------	--

LEGAL DESCRIPTION: T32 R16-E S09 PT OF SWSE	PARCEL NO: 084985	CONTROL NO: 84985
---	-------------------	-------------------

6.57	\$10,360.72	0.87188167	\$9,033.32	
------	-------------	------------	------------	--

0	\$0.00	STAT	999999	STATE OF WISCONSIN
---	--------	------	--------	--------------------

0.003294	\$29.76	CNTY	42	OCONTO COUNTY
----------	---------	------	----	---------------

0.00237120	\$21.42	MUNI	42036	TOWN OF RIVERVIEW
------------	---------	------	-------	-------------------

0.00513310	\$46.37	REG	215992	SCH D OF WABENO AREA
------------	---------	-----	--------	----------------------

0.00061280	\$5.54	VTAE	001300	NORTHEAST WISCONSIN VTAE DISTRICT
------------	--------	------	--------	-----------------------------------

Parcel Total:	\$103.09	
---------------	----------	--

LEGAL DESCRIPTION: T32 R16-E S16 PT OF NWNE	PARCEL NO: 084986	CONTROL NO: 84986
---	-------------------	-------------------

2.81	\$4,435.04	0.87188167	\$3,866.83	
------	------------	------------	------------	--

0	\$0.00	STAT	999999	STATE OF WISCONSIN
---	--------	------	--------	--------------------

0.003294	\$12.74	CNTY	42	OCONTO COUNTY
----------	---------	------	----	---------------

0.00237120	\$9.17	MUNI	42036	TOWN OF RIVERVIEW
------------	--------	------	-------	-------------------

0.00491830	\$19.02	REG	425670	SCH D OF SURING
------------	---------	-----	--------	-----------------

0.00061280	\$2.37	VTAE	001300	NORTHEAST WISCONSIN VTAE DISTRICT
------------	--------	------	--------	-----------------------------------

Parcel Total:	\$43.30	
---------------	---------	--



# State of Wisconsin / Department of Natural Resources

Tony Evers , Governor

, Secretary

2/5/2025

## Chapter 70.114 - Aids Payment Worksheet For Tax Year 2024(Payment Year 2025) - Payment Due January 31, 2025

4199 of 7093

LEGAL DESCRIPTION: T32 R16-E S16 PT OF NENW	PARCEL NO: 084987	CONTROL NO: 84987
---	-------------------	-------------------

0.83	\$1,306.40	0.87188167	\$1,139.02	
------	------------	------------	------------	--

0	\$0.00	STAT	999999	STATE OF WISCONSIN
0.003294	\$3.75	CNTY	42	OCONTO COUNTY
0.00237120	\$2.70	MUNI	42036	TOWN OF RIVERVIEW
0.00491830	\$5.60	REG	425670	SCH D OF SURING
0.00061280	\$0.70	VTAE	001300	NORTHEAST WISCONSIN VTAE DISTRICT

Parcel Total:	\$12.75
---------------	---------

LEGAL DESCRIPTION: T32 R16-E S16 PT OF SENW	PARCEL NO: 084988	CONTROL NO: 84988
---	-------------------	-------------------

3.72	\$5,870.07	0.87188167	\$5,118.01	
------	------------	------------	------------	--

0	\$0.00	STAT	999999	STATE OF WISCONSIN
0.003294	\$16.86	CNTY	42	OCONTO COUNTY
0.00237120	\$12.14	MUNI	42036	TOWN OF RIVERVIEW
0.00491830	\$25.17	REG	425670	SCH D OF SURING
0.00061280	\$3.14	VTAE	001300	NORTHEAST WISCONSIN VTAE DISTRICT

Parcel Total:	\$57.31
---------------	---------

LEGAL DESCRIPTION: T32 R16-E S16 PT OF NESW	PARCEL NO: 084989	CONTROL NO: 84989
---	-------------------	-------------------

0.86	\$1,363.69	0.87188167	\$1,188.97	
------	------------	------------	------------	--

0	\$0.00	STAT	999999	STATE OF WISCONSIN
0.003294	\$3.92	CNTY	42	OCONTO COUNTY
0.00237120	\$2.82	MUNI	42036	TOWN OF RIVERVIEW
0.00491830	\$5.85	REG	425670	SCH D OF SURING
0.00061280	\$0.73	VTAE	001300	NORTHEAST WISCONSIN VTAE DISTRICT

Parcel Total:	\$13.32
---------------	---------



# State of Wisconsin / Department of Natural Resources

Tony Evers , Governor

, Secretary

2/5/2025

## Chapter 70.114 - Aids Payment Worksheet For Tax Year 2024(Payment Year 2025) - Payment Due January 31, 2025

4200 of 7093

LEGAL DESCRIPTION: T32 R16-E S16 PT OF NWSW	PARCEL NO: 084990	CONTROL NO: 84990
---	-------------------	-------------------

2.5	\$3,936.30	0.87188167	\$3,431.99	
-----	------------	------------	------------	--

0	\$0.00	STAT	999999	STATE OF WISCONSIN
0.003294	\$11.30	CNTY	42	OCONTO COUNTY
0.00237120	\$8.14	MUNI	42036	TOWN OF RIVERVIEW
0.00491830	\$16.88	REG	425670	SCH D OF SURING
0.00061280	\$2.10	VTAE	001300	NORTHEAST WISCONSIN VTAE DISTRICT

Parcel Total:	\$38.42
---------------	---------

LEGAL DESCRIPTION: T32 R16-E S16 PT OF SWSW	PARCEL NO: 084991	CONTROL NO: 84991
---	-------------------	-------------------

1.06	\$1,664.12	0.87188167	\$1,450.91	
------	------------	------------	------------	--

0	\$0.00	STAT	999999	STATE OF WISCONSIN
0.003294	\$4.78	CNTY	42	OCONTO COUNTY
0.00237120	\$3.44	MUNI	42036	TOWN OF RIVERVIEW
0.00491830	\$7.14	REG	425670	SCH D OF SURING
0.00061280	\$0.89	VTAE	001300	NORTHEAST WISCONSIN VTAE DISTRICT

Parcel Total:	\$16.25
---------------	---------

LEGAL DESCRIPTION: T32 R16-E S16 PT OF SESW	PARCEL NO: 084992	CONTROL NO: 84992
---	-------------------	-------------------

2.73	\$4,304.43	0.87188167	\$3,752.95	
------	------------	------------	------------	--

0	\$0.00	STAT	999999	STATE OF WISCONSIN
0.003294	\$12.36	CNTY	42	OCONTO COUNTY
0.00237120	\$8.90	MUNI	42036	TOWN OF RIVERVIEW
0.00491830	\$18.46	REG	425670	SCH D OF SURING
0.00061280	\$2.30	VTAE	001300	NORTHEAST WISCONSIN VTAE DISTRICT

Parcel Total:	\$42.02
---------------	---------



# State of Wisconsin / Department of Natural Resources

Tony Evers , Governor

, Secretary

2/5/2025

## Chapter 70.114 - Aids Payment Worksheet For Tax Year 2024(Payment Year 2025) - Payment Due January 31, 2025

4201 of 7093

LEGAL DESCRIPTION: T32 R16-E S21 PT OF NENW				PARCEL NO: 084993				CONTROL NO: 84993			
3.19	\$5,033.09	0.87188167	\$4,388.26								
				0	\$0.00	STAT	999999	STATE OF WISCONSIN			
				0.003294	\$14.45	CNTY	42	OCONTO COUNTY			
				0.00237120	\$10.41	MUNI	42036	TOWN OF RIVERVIEW			
				0.00491830	\$21.58	REG	425670	SCH D OF SURING			
				0.00061280	\$2.69	VTAE	001300	NORTHEAST WISCONSIN VTAE DISTRICT			
				Parcel Total:	\$49.13						

LEGAL DESCRIPTION: T32 R16-E S21 PT OF SENW				PARCEL NO: 084994				CONTROL NO: 84994			
3.28	\$5,171.03	0.87188167	\$4,508.53								
				0	\$0.00	STAT	999999	STATE OF WISCONSIN			
				0.003294	\$14.85	CNTY	42	OCONTO COUNTY			
				0.00237120	\$10.69	MUNI	42036	TOWN OF RIVERVIEW			
				0.00491830	\$22.17	REG	425670	SCH D OF SURING			
				0.00061280	\$2.76	VTAE	001300	NORTHEAST WISCONSIN VTAE DISTRICT			
				Parcel Total:	\$50.47						

LEGAL DESCRIPTION: T32 R16-E S21 PT OF NESW				PARCEL NO: 084995				CONTROL NO: 84995			
3.32	\$5,229.98	0.87188167	\$4,559.92								
				0	\$0.00	STAT	999999	STATE OF WISCONSIN			
				0.003294	\$15.02	CNTY	42	OCONTO COUNTY			
				0.00237120	\$10.81	MUNI	42036	TOWN OF RIVERVIEW			
				0.00491830	\$22.43	REG	425670	SCH D OF SURING			
				0.00061280	\$2.79	VTAE	001300	NORTHEAST WISCONSIN VTAE DISTRICT			
				Parcel Total:	\$51.05						



# State of Wisconsin / Department of Natural Resources

Tony Evers , Governor

, Secretary

2/5/2025

## Chapter 70.114 - Aids Payment Worksheet For Tax Year 2024(Payment Year 2025) - Payment Due January 31, 2025

4202 of 7093

LEGAL DESCRIPTION: T32 R16-E S21 PT OF SESW      PARCEL NO: 084996      CONTROL NO: 84996

0.01      \$15.53      0.87188167      \$13.54

0      \$0.00      STAT      999999      STATE OF WISCONSIN

0.003294      \$0.04      CNTY      42      OCONTO COUNTY

0.00237120      \$0.03      MUNI      42036      TOWN OF RIVERVIEW

0.00491830      \$0.07      REG      425670      SCH D OF SURING

0.00061280      \$0.01      VTAE      001300      NORTHEAST WISCONSIN VTAE DISTRICT

Parcel Total:      \$0.15

LEGAL DESCRIPTION: T32 R16-E S21 PT OF SWSW      PARCEL NO: 084997      CONTROL NO: 84997

3.18      \$5,018.95      0.87188167      \$4,375.93

0      \$0.00      STAT      999999      STATE OF WISCONSIN

0.003294      \$14.41      CNTY      42      OCONTO COUNTY

0.00237120      \$10.38      MUNI      42036      TOWN OF RIVERVIEW

0.00491830      \$21.52      REG      425670      SCH D OF SURING

0.00061280      \$2.68      VTAE      001300      NORTHEAST WISCONSIN VTAE DISTRICT

Parcel Total:      \$48.99

LEGAL DESCRIPTION: T32 R16-E S28 PT OF NWNW      PARCEL NO: 084998      CONTROL NO: 84998

3.13      \$4,936.56      0.87188167      \$4,304.10

0      \$0.00      STAT      999999      STATE OF WISCONSIN

0.003294      \$14.18      CNTY      42      OCONTO COUNTY

0.00237120      \$10.21      MUNI      42036      TOWN OF RIVERVIEW

0.00491830      \$21.17      REG      425670      SCH D OF SURING

0.00061280      \$2.64      VTAE      001300      NORTHEAST WISCONSIN VTAE DISTRICT

Parcel Total:      \$48.20



# State of Wisconsin / Department of Natural Resources

Tony Evers , Governor

, Secretary

2/5/2025

## Chapter 70.114 - Aids Payment Worksheet For Tax Year 2024(Payment Year 2025) - Payment Due January 31, 2025

4203 of 7093

LEGAL DESCRIPTION: T32 R16-E S28 PT OF SWNW      PARCEL NO: 084999      CONTROL NO: 84999

0.76      \$1,199.62      0.87188167      \$1,045.93

0	\$0.00	STAT	999999	STATE OF WISCONSIN
0.003294	\$3.45	CNTY	42	OCONTO COUNTY
0.00237120	\$2.48	MUNI	42036	TOWN OF RIVERVIEW
0.00491830	\$5.14	REG	425670	SCH D OF SURING
0.00061280	\$0.64	VTAE	001300	NORTHEAST WISCONSIN VTAE DISTRICT

Parcel Total:      \$11.71

LEGAL DESCRIPTION: T32 R16-E S28 PT OF SENW      PARCEL NO: 085000      CONTROL NO: 85000

2.35      \$3,705.93      0.87188167      \$3,231.13

0	\$0.00	STAT	999999	STATE OF WISCONSIN
0.003294	\$10.64	CNTY	42	OCONTO COUNTY
0.00237120	\$7.66	MUNI	42036	TOWN OF RIVERVIEW
0.00491830	\$15.89	REG	425670	SCH D OF SURING
0.00061280	\$1.98	VTAE	001300	NORTHEAST WISCONSIN VTAE DISTRICT

Parcel Total:      \$36.17

LEGAL DESCRIPTION: T32 R16-E S28 PT OF NESW      PARCEL NO: 085001      CONTROL NO: 85001

1.54      \$2,431.17      0.87188167      \$2,119.70

0	\$0.00	STAT	999999	STATE OF WISCONSIN
0.003294	\$6.98	CNTY	42	OCONTO COUNTY
0.00237120	\$5.03	MUNI	42036	TOWN OF RIVERVIEW
0.00491830	\$10.43	REG	425670	SCH D OF SURING
0.00061280	\$1.30	VTAE	001300	NORTHEAST WISCONSIN VTAE DISTRICT

Parcel Total:      \$23.74



# State of Wisconsin / Department of Natural Resources

Tony Evers , Governor

, Secretary

2/5/2025

## Chapter 70.114 - Aids Payment Worksheet For Tax Year 2024(Payment Year 2025) - Payment Due January 31, 2025

4204 of 7093

LEGAL DESCRIPTION: T32 R16-E S28 PT OF SESW	PARCEL NO: 085002	CONTROL NO: 85002
---	-------------------	-------------------

3.08	\$4,862.32	0.87188167	\$4,239.37	
------	------------	------------	------------	--

0	\$0.00	STAT	999999	STATE OF WISCONSIN
0.003294	\$13.96	CNTY	42	OCONTO COUNTY
0.00237120	\$10.05	MUNI	42036	TOWN OF RIVERVIEW
0.00491830	\$20.85	REG	425670	SCH D OF SURING
0.00061280	\$2.60	VTAE	001300	NORTHEAST WISCONSIN VTAE DISTRICT

Parcel Total:	\$47.46
---------------	---------

LEGAL DESCRIPTION: T32 R16-E S33 PT OF NENW	PARCEL NO: 085003	CONTROL NO: 85003
---	-------------------	-------------------

4.26	\$6,724.96	0.87188167	\$5,863.37	
------	------------	------------	------------	--

0	\$0.00	STAT	999999	STATE OF WISCONSIN
0.003294	\$19.31	CNTY	42	OCONTO COUNTY
0.00237120	\$13.90	MUNI	42036	TOWN OF RIVERVIEW
0.00491830	\$28.84	REG	425670	SCH D OF SURING
0.00061280	\$3.59	VTAE	001300	NORTHEAST WISCONSIN VTAE DISTRICT

Parcel Total:	\$65.64
---------------	---------

LEGAL DESCRIPTION: T32 R16-E S33 PT OF SENW	PARCEL NO: 085004	CONTROL NO: 85004
---	-------------------	-------------------

0.72	\$1,136.79	0.87188167	\$991.14	
------	------------	------------	----------	--

0	\$0.00	STAT	999999	STATE OF WISCONSIN
0.003294	\$3.26	CNTY	42	OCONTO COUNTY
0.00237120	\$2.35	MUNI	42036	TOWN OF RIVERVIEW
0.00491830	\$4.87	REG	425670	SCH D OF SURING
0.00061280	\$0.61	VTAE	001300	NORTHEAST WISCONSIN VTAE DISTRICT

Parcel Total:	\$11.09
---------------	---------





# State of Wisconsin / Department of Natural Resources

Tony Evers , Governor

, Secretary

2/5/2025

## Chapter 70.114 - Aids Payment Worksheet For Tax Year 2024(Payment Year 2025) - Payment Due January 31, 2025

4205 of 7093

LEGAL DESCRIPTION: T32 R16-E S33 PT OF SWNE	PARCEL NO: 085005	CONTROL NO: 85005
---	-------------------	-------------------

3.36	\$5,302.82	0.87188167	\$4,623.43	
------	------------	------------	------------	--

0	\$0.00	STAT	999999	STATE OF WISCONSIN
0.003294	\$15.23	CNTY	42	OCONTO COUNTY
0.00237120	\$10.96	MUNI	42036	TOWN OF RIVERVIEW
0.00491830	\$22.74	REG	425670	SCH D OF SURING
0.00061280	\$2.83	VTAE	001300	NORTHEAST WISCONSIN VTAE DISTRICT

Parcel Total:	\$51.76
---------------	---------

LEGAL DESCRIPTION: T32 R16-E S33 PT OF SENE	PARCEL NO: 085006	CONTROL NO: 85006
---	-------------------	-------------------

2.97	\$4,689.37	0.87188167	\$4,088.58	
------	------------	------------	------------	--

0	\$0.00	STAT	999999	STATE OF WISCONSIN
0.003294	\$13.47	CNTY	42	OCONTO COUNTY
0.00237120	\$9.69	MUNI	42036	TOWN OF RIVERVIEW
0.00491830	\$20.11	REG	425670	SCH D OF SURING
0.00061280	\$2.51	VTAE	001300	NORTHEAST WISCONSIN VTAE DISTRICT

Parcel Total:	\$45.78
---------------	---------

LEGAL DESCRIPTION: T32 R16-E S33 PT OF NESE	PARCEL NO: 085007	CONTROL NO: 85007
---	-------------------	-------------------

4.64	\$7,318.51	0.87188167	\$6,380.88	
------	------------	------------	------------	--

0	\$0.00	STAT	999999	STATE OF WISCONSIN
0.003294	\$21.02	CNTY	42	OCONTO COUNTY
0.00237120	\$15.13	MUNI	42036	TOWN OF RIVERVIEW
0.00491830	\$31.38	REG	425670	SCH D OF SURING
0.00061280	\$3.91	VTAE	001300	NORTHEAST WISCONSIN VTAE DISTRICT

Parcel Total:	\$71.44
---------------	---------



# State of Wisconsin / Department of Natural Resources

Tony Evers , Governor

, Secretary

2/5/2025

## Chapter 70.114 - Aids Payment Worksheet For Tax Year 2024(Payment Year 2025) - Payment Due January 31, 2025

4206 of 7093

LEGAL DESCRIPTION: T32 R16-E S34 PT OF NWSW	PARCEL NO: 085008	CONTROL NO: 85008
---	-------------------	-------------------

5.29	\$8,339.96	0.87188167	\$7,271.46
------	------------	------------	------------

0	\$0.00	STAT	999999	STATE OF WISCONSIN
0.003294	\$23.95	CNTY	42	OCONTO COUNTY
0.00237120	\$17.24	MUNI	42036	TOWN OF RIVERVIEW
0.00491830	\$35.76	REG	425670	SCH D OF SURING
0.00061280	\$4.46	VTAE	001300	NORTHEAST WISCONSIN VTAE DISTRICT

Parcel Total:	\$81.41
---------------	---------

LEGAL DESCRIPTION: T32 R16-E S34 PT OF SWSW	PARCEL NO: 085009	CONTROL NO: 85009
---	-------------------	-------------------

3.22	\$5,069.77	0.87188167	\$4,420.24
------	------------	------------	------------

0	\$0.00	STAT	999999	STATE OF WISCONSIN
0.003294	\$14.56	CNTY	42	OCONTO COUNTY
0.00237120	\$10.48	MUNI	42036	TOWN OF RIVERVIEW
0.00491830	\$21.74	REG	425670	SCH D OF SURING
0.00061280	\$2.71	VTAE	001300	NORTHEAST WISCONSIN VTAE DISTRICT

Parcel Total:	\$49.49
---------------	---------

File Number Total:	\$1,480.86
--------------------	------------

Municipality Total:	\$1,480.86
---------------------	------------



# State of Wisconsin / Department of Natural Resources

Tony Evers , Governor

, Secretary

2/5/2025

## Chapter 70.114 - Aids Payment Worksheet For Tax Year 2024(Payment Year 2025) - Payment Due January 31, 2025

4207 of 7093

DETAIL FOR TOWN OF STILES, OCONTO COUNTY

Acres	Est. Adjust. Purch. Price	Level of Assessment	Adjusted Local Value	Net Gen. Tax Rate	Calc. Aid Pay Amount	----- Taxing Jurisdiction -----		
						Type	Code	Description
FILE NO: P 1691 *			DATE OF PURCHASE: 09/29/1998			GRANTOR: UNION PACIFIC RAILROAD COMPA		
LEGAL DESCRIPTION: T28 R20-E S22 PT OF NESE				PARCEL NO:		CONTROL NO: 80904		
4.73	\$12,273.04	0.98966358	\$12,146.18					
				0	\$0.00	STAT	999999	STATE OF WISCONSIN
				0.00295910	\$35.94	CNTY	42	OCONTO COUNTY
				0.00108820	\$13.22	MUNI	42040	TOWN OF STILES
				0.00491130	\$59.65	REG	422961	SCH D OF LENA
				0.000519	\$6.30	VTAE	001300	NORTHEAST WISCONSIN VTAE DISTRICT
<b>Parcel Total:</b>					<b>\$115.11</b>			

LEGAL DESCRIPTION: T28 R20-E S22 PT OF SESE				PARCEL NO: 080905		CONTROL NO: 80905		
1.24	\$3,217.46	0.98966358	\$3,184.20					
				0	\$0.00	STAT	999999	STATE OF WISCONSIN
				0.00295910	\$9.42	CNTY	42	OCONTO COUNTY
				0.00108820	\$3.47	MUNI	42040	TOWN OF STILES
				0.00491130	\$15.64	REG	422961	SCH D OF LENA
				0.000519	\$1.65	VTAE	001300	NORTHEAST WISCONSIN VTAE DISTRICT
<b>Parcel Total:</b>					<b>\$30.18</b>			



# State of Wisconsin / Department of Natural Resources

Tony Evers , Governor

, Secretary

2/5/2025

## Chapter 70.114 - Aids Payment Worksheet For Tax Year 2024(Payment Year 2025) - Payment Due January 31, 2025

4208 of 7093

LEGAL DESCRIPTION: T28 R20-E S23 PT OF NESE	PARCEL NO: 080906	CONTROL NO: 80906
---	-------------------	-------------------

3.07	\$7,965.78	0.98966358	\$7,883.45	
------	------------	------------	------------	--

0	\$0.00	STAT	999999	STATE OF WISCONSIN
0.00295910	\$23.33	CNTY	42	OCONTO COUNTY
0.00108820	\$8.58	MUNI	42040	TOWN OF STILES
0.00491130	\$38.72	REG	422961	SCH D OF LENA
0.000519	\$4.09	VTAE	001300	NORTHEAST WISCONSIN VTAE DISTRICT

Parcel Total:	\$74.72
---------------	---------

LEGAL DESCRIPTION: T28 R20-E S23 PT OF NWSE	PARCEL NO: 080907	CONTROL NO: 80907
---	-------------------	-------------------

3.07	\$7,965.78	0.98966358	\$7,883.45	
------	------------	------------	------------	--

0	\$0.00	STAT	999999	STATE OF WISCONSIN
0.00295910	\$23.33	CNTY	42	OCONTO COUNTY
0.00108820	\$8.58	MUNI	42040	TOWN OF STILES
0.00491130	\$38.72	REG	422961	SCH D OF LENA
0.000519	\$4.09	VTAE	001300	NORTHEAST WISCONSIN VTAE DISTRICT

Parcel Total:	\$74.72
---------------	---------

LEGAL DESCRIPTION: T28 R20-E S23 PT OF NESW	PARCEL NO: 080908	CONTROL NO: 80908
---	-------------------	-------------------

3.01	\$7,810.10	0.98966358	\$7,729.37	
------	------------	------------	------------	--

0	\$0.00	STAT	999999	STATE OF WISCONSIN
0.00295910	\$22.87	CNTY	42	OCONTO COUNTY
0.00108820	\$8.41	MUNI	42040	TOWN OF STILES
0.00491130	\$37.96	REG	422961	SCH D OF LENA
0.000519	\$4.01	VTAE	001300	NORTHEAST WISCONSIN VTAE DISTRICT

Parcel Total:	\$73.25
---------------	---------



# State of Wisconsin / Department of Natural Resources

Tony Evers , Governor

, Secretary

2/5/2025

## Chapter 70.114 - Aids Payment Worksheet For Tax Year 2024(Payment Year 2025) - Payment Due January 31, 2025

4209 of 7093

LEGAL DESCRIPTION: T28 R20-E S23 PT OF NWSW	PARCEL NO: 080909	CONTROL NO: 80909
---	-------------------	-------------------

1.3	\$3,373.14	0.98966358	\$3,338.28	
-----	------------	------------	------------	--

0	\$0.00	STAT	999999	STATE OF WISCONSIN
0.00295910	\$9.88	CNTY	42	OCONTO COUNTY
0.00108820	\$3.63	MUNI	42040	TOWN OF STILES
0.00491130	\$16.40	REG	422961	SCH D OF LENA
0.000519	\$1.73	VTAE	001300	NORTHEAST WISCONSIN VTAE DISTRICT

Parcel Total:	\$31.64
---------------	---------

LEGAL DESCRIPTION: T28 R20-E S23 PT OF SWSW	PARCEL NO: 080910	CONTROL NO: 80910
---	-------------------	-------------------

0.01	\$25.95	0.98966358	\$25.68	
------	---------	------------	---------	--

0	\$0.00	STAT	999999	STATE OF WISCONSIN
0.00295910	\$0.08	CNTY	42	OCONTO COUNTY
0.00108820	\$0.03	MUNI	42040	TOWN OF STILES
0.00491130	\$0.13	REG	422961	SCH D OF LENA
0.000519	\$0.01	VTAE	001300	NORTHEAST WISCONSIN VTAE DISTRICT

Parcel Total:	\$0.25
---------------	--------

LEGAL DESCRIPTION: T28 R20-E S24 PT OF SWNE	PARCEL NO: 080911	CONTROL NO: 80911
---	-------------------	-------------------

0.53	\$1,375.22	0.98966358	\$1,361.00	
------	------------	------------	------------	--

0	\$0.00	STAT	999999	STATE OF WISCONSIN
0.00295910	\$4.03	CNTY	42	OCONTO COUNTY
0.00108820	\$1.48	MUNI	42040	TOWN OF STILES
0.00491130	\$6.68	REG	422961	SCH D OF LENA
0.000519	\$0.71	VTAE	001300	NORTHEAST WISCONSIN VTAE DISTRICT

Parcel Total:	\$12.90
---------------	---------



# State of Wisconsin / Department of Natural Resources

Tony Evers , Governor

, Secretary

2/5/2025

## Chapter 70.114 - Aids Payment Worksheet For Tax Year 2024(Payment Year 2025) - Payment Due January 31, 2025

4210 of 7093

LEGAL DESCRIPTION: T28 R20-E S24 PT OF SENW	PARCEL NO: 080912	CONTROL NO: 80912
---	-------------------	-------------------

2.96	\$7,680.36	0.98966358	\$7,600.98
------	------------	------------	------------

0	\$0.00	STAT	999999	STATE OF WISCONSIN
0.00295910	\$22.49	CNTY	42	OCONTO COUNTY
0.00108820	\$8.27	MUNI	42040	TOWN OF STILES
0.00491130	\$37.33	REG	422961	SCH D OF LENA
0.000519	\$3.94	VTAE	001300	NORTHEAST WISCONSIN VTAE DISTRICT

Parcel Total:	\$72.03
---------------	---------

LEGAL DESCRIPTION: T28 R20-E S24 PT OF SWNW	PARCEL NO: 080913	CONTROL NO: 80913
---	-------------------	-------------------

0.04	\$103.79	0.98966358	\$102.72
------	----------	------------	----------

0	\$0.00	STAT	999999	STATE OF WISCONSIN
0.00295910	\$0.30	CNTY	42	OCONTO COUNTY
0.00108820	\$0.11	MUNI	42040	TOWN OF STILES
0.00491130	\$0.50	REG	422961	SCH D OF LENA
0.000519	\$0.05	VTAE	001300	NORTHEAST WISCONSIN VTAE DISTRICT

Parcel Total:	\$0.96
---------------	--------

LEGAL DESCRIPTION: T28 R20-E S24 PT OF NESE	PARCEL NO: 080914	CONTROL NO: 80914
---	-------------------	-------------------

3.23	\$8,380.94	0.98966358	\$8,294.32
------	------------	------------	------------

0	\$0.00	STAT	999999	STATE OF WISCONSIN
0.00295910	\$24.54	CNTY	42	OCONTO COUNTY
0.00108820	\$9.03	MUNI	42040	TOWN OF STILES
0.00491130	\$40.74	REG	422961	SCH D OF LENA
0.000519	\$4.30	VTAE	001300	NORTHEAST WISCONSIN VTAE DISTRICT

Parcel Total:	\$78.61
---------------	---------



# State of Wisconsin / Department of Natural Resources

Tony Evers , Governor

, Secretary

2/5/2025

## Chapter 70.114 - Aids Payment Worksheet For Tax Year 2024(Payment Year 2025) - Payment Due January 31, 2025

4211 of 7093

LEGAL DESCRIPTION: T28 R20-E S24 PT OF NWSE	PARCEL NO: 080915	CONTROL NO: 80915
---	-------------------	-------------------

2.7	\$7,005.73	0.98966358	\$6,933.31	
-----	------------	------------	------------	--

0	\$0.00	STAT	999999	STATE OF WISCONSIN
0.00295910	\$20.52	CNTY	42	OCONTO COUNTY
0.00108820	\$7.55	MUNI	42040	TOWN OF STILES
0.00491130	\$34.05	REG	422961	SCH D OF LENA
0.000519	\$3.60	VTAE	001300	NORTHEAST WISCONSIN VTAE DISTRICT

Parcel Total:	\$65.72
---------------	---------

LEGAL DESCRIPTION: T28 R20-E S24 PT OF NESW	PARCEL NO: 080916	CONTROL NO: 80916
---	-------------------	-------------------

0.24	\$622.74	0.98966358	\$616.30	
------	----------	------------	----------	--

0	\$0.00	STAT	999999	STATE OF WISCONSIN
0.00295910	\$1.82	CNTY	42	OCONTO COUNTY
0.00108820	\$0.67	MUNI	42040	TOWN OF STILES
0.00491130	\$3.03	REG	422961	SCH D OF LENA
0.000519	\$0.32	VTAE	001300	NORTHEAST WISCONSIN VTAE DISTRICT

Parcel Total:	\$5.84
---------------	--------

LEGAL DESCRIPTION: T28 R20-E S24 PT OF NWSW	PARCEL NO: 080917	CONTROL NO: 80917
---	-------------------	-------------------

3.06	\$7,939.84	0.98966358	\$7,857.77	
------	------------	------------	------------	--

0	\$0.00	STAT	999999	STATE OF WISCONSIN
0.00295910	\$23.25	CNTY	42	OCONTO COUNTY
0.00108820	\$8.55	MUNI	42040	TOWN OF STILES
0.00491130	\$38.59	REG	422961	SCH D OF LENA
0.000519	\$4.08	VTAE	001300	NORTHEAST WISCONSIN VTAE DISTRICT

Parcel Total:	\$74.47
---------------	---------



# State of Wisconsin / Department of Natural Resources

Tony Evers , Governor

, Secretary

2/5/2025

## Chapter 70.114 - Aids Payment Worksheet For Tax Year 2024(Payment Year 2025) - Payment Due January 31, 2025

4212 of 7093

File Number Total: \$710.40

FILE NO: PR 40223 \*

DATE OF PURCHASE: 04/27/2012

GRANTOR: Wisconsin Department of Tran

LEGAL DESCRIPTION: T28 R20-E S23 PT OF NWSW

PARCEL NO: 04023230153201

CONTROL NO: 133640

0.44 \$357.59 0.98966358 \$353.89

0 \$0.00 STAT 999999 STATE OF WISCONSIN

0.00295910 \$1.05 CNTY 42 OCONTO COUNTY

0.00108820 \$0.39 MUNI 42040 TOWN OF STILES

0.00491130 \$1.74 REG 422961 SCH D OF LENA

0.000519 \$0.18 VTAE 001300 NORTHEAST WISCONSIN VTAE DISTRICT

Parcel Total: \$3.36

File Number Total: \$3.36

Municipality Total: \$713.76





# State of Wisconsin / Department of Natural Resources

Tony Evers , Governor

, Secretary

2/5/2025

## Chapter 70.114 - Aids Payment Worksheet For Tax Year 2024(Payment Year 2025) - Payment Due January 31, 2025

4213 of 7093

DETAIL FOR TOWN OF TOWNSEND, OCONTO COUNTY

Acres	Est. Adjust. Purch. Price	Level of Assessment	Adjusted Local Value	Net Gen. Tax Rate	Calc. Aid Pay Amount	Type	Code	----- Taxing Jurisdiction ----- Description
FILE NO: P 1730 B			DATE OF PURCHASE: 08/09/2000			GRANTOR: WISCONSIN DEPT OF TRANSPORTA		
LEGAL DESCRIPTION: T33 R15-E S04 PT OF NENW				PARCEL NO: 084929		CONTROL NO: 84929		
3.36	\$6,126.69	0.60413025	\$3,701.32					
				0	\$0.00	STAT	999999	STATE OF WISCONSIN
				0.00454220	\$16.81	CNTY	42	OCONTO COUNTY
				0.00217880	\$8.06	MUNI	42042	TOWN OF TOWNSEND
				0.00707840	\$26.20	REG	215992	SCH D OF WABENO AREA
				0.00083720	\$3.10	VTAE	001300	NORTHEAST WISCONSIN VTAE DISTRICT
<b>Parcel Total:</b>					<b>\$54.17</b>			

LEGAL DESCRIPTION: T33 R15-E S04 PT OF SENW				PARCEL NO: 084930		CONTROL NO: 84930		
3.27	\$5,962.67	0.60413025	\$3,602.23					
				0	\$0.00	STAT	999999	STATE OF WISCONSIN
				0.00454220	\$16.36	CNTY	42	OCONTO COUNTY
				0.00217880	\$7.85	MUNI	42042	TOWN OF TOWNSEND
				0.00707840	\$25.50	REG	215992	SCH D OF WABENO AREA
				0.00083720	\$3.02	VTAE	001300	NORTHEAST WISCONSIN VTAE DISTRICT
<b>Parcel Total:</b>					<b>\$52.73</b>			



# State of Wisconsin / Department of Natural Resources

Tony Evers , Governor

, Secretary

2/5/2025

## Chapter 70.114 - Aids Payment Worksheet For Tax Year 2024(Payment Year 2025) - Payment Due January 31, 2025

4214 of 7093

LEGAL DESCRIPTION: T33 R15-E S04 PT OF SWNE	PARCEL NO: 084931	CONTROL NO: 84931
---	-------------------	-------------------

0.07	\$133.52	0.60413025	\$80.66	
------	----------	------------	---------	--

0	\$0.00	STAT	999999	STATE OF WISCONSIN
0.00454220	\$0.37	CNTY	42	OCONTO COUNTY
0.00217880	\$0.18	MUNI	42042	TOWN OF TOWNSEND
0.00707840	\$0.57	REG	215992	SCH D OF WABENO AREA
0.00083720	\$0.07	VTAE	001300	NORTHEAST WISCONSIN VTAE DISTRICT

Parcel Total:	\$1.19
---------------	--------

LEGAL DESCRIPTION: T33 R15-E S04 PT OF NWSE	PARCEL NO: 084932	CONTROL NO: 84932
---	-------------------	-------------------

12.21	\$22,248.21	0.60413025	\$13,440.82	
-------	-------------	------------	-------------	--

0	\$0.00	STAT	999999	STATE OF WISCONSIN
0.00454220	\$61.05	CNTY	42	OCONTO COUNTY
0.00217880	\$29.28	MUNI	42042	TOWN OF TOWNSEND
0.00707840	\$95.14	REG	215992	SCH D OF WABENO AREA
0.00083720	\$11.25	VTAE	001300	NORTHEAST WISCONSIN VTAE DISTRICT

Parcel Total:	\$196.72
---------------	----------

LEGAL DESCRIPTION: T33 R15-E S04 PT OF NESE	PARCEL NO: 084933	CONTROL NO: 84933
---	-------------------	-------------------

1.52	\$2,776.27	0.60413025	\$1,677.23	
------	------------	------------	------------	--

0	\$0.00	STAT	999999	STATE OF WISCONSIN
0.00454220	\$7.62	CNTY	42	OCONTO COUNTY
0.00217880	\$3.65	MUNI	42042	TOWN OF TOWNSEND
0.00707840	\$11.87	REG	215992	SCH D OF WABENO AREA
0.00083720	\$1.40	VTAE	001300	NORTHEAST WISCONSIN VTAE DISTRICT

Parcel Total:	\$24.54
---------------	---------



# State of Wisconsin / Department of Natural Resources

Tony Evers , Governor

, Secretary

2/5/2025

## Chapter 70.114 - Aids Payment Worksheet For Tax Year 2024(Payment Year 2025) - Payment Due January 31, 2025

4215 of 7093

LEGAL DESCRIPTION: T33 R15-E S04 PT OF SESE	PARCEL NO: 084934	CONTROL NO: 84934
---	-------------------	-------------------

9.82     \$17,885.75     0.60413025     \$10,805.32

0	\$0.00	STAT	999999	STATE OF WISCONSIN
0.00454220	\$49.08	CNTY	42	OCONTO COUNTY
0.00217880	\$23.54	MUNI	42042	TOWN OF TOWNSEND
0.00707840	\$76.48	REG	215992	SCH D OF WABENO AREA
0.00083720	\$9.05	VTAE	001300	NORTHEAST WISCONSIN VTAE DISTRICT

Parcel Total:	\$158.15
---------------	----------

LEGAL DESCRIPTION: T33 R15-E S03 PT OF SWSW	PARCEL NO: 084935	CONTROL NO: 84935
---	-------------------	-------------------

2.64     \$4,814.71     0.60413025     \$2,908.71

0	\$0.00	STAT	999999	STATE OF WISCONSIN
0.00454220	\$13.21	CNTY	42	OCONTO COUNTY
0.00217880	\$6.34	MUNI	42042	TOWN OF TOWNSEND
0.00707840	\$20.59	REG	215992	SCH D OF WABENO AREA
0.00083720	\$2.44	VTAE	001300	NORTHEAST WISCONSIN VTAE DISTRICT

Parcel Total:	\$42.58
---------------	---------

LEGAL DESCRIPTION: T33 R15-E S10 PT OF NWNW	PARCEL NO: 084936	CONTROL NO: 84936
---	-------------------	-------------------

2.97     \$5,418.82     0.60413025     \$3,273.67

0	\$0.00	STAT	999999	STATE OF WISCONSIN
0.00454220	\$14.87	CNTY	42	OCONTO COUNTY
0.00217880	\$7.13	MUNI	42042	TOWN OF TOWNSEND
0.00707840	\$23.17	REG	215992	SCH D OF WABENO AREA
0.00083720	\$2.74	VTAE	001300	NORTHEAST WISCONSIN VTAE DISTRICT

Parcel Total:	\$47.91
---------------	---------



# State of Wisconsin / Department of Natural Resources

Tony Evers , Governor

, Secretary

2/5/2025

## Chapter 70.114 - Aids Payment Worksheet For Tax Year 2024(Payment Year 2025) - Payment Due January 31, 2025

4216 of 7093

LEGAL DESCRIPTION: T33 R15-E S10 PT OF NENW	PARCEL NO: 084937	CONTROL NO: 84937
---	-------------------	-------------------

4.69	\$8,542.00	0.60413025	\$5,160.48	
------	------------	------------	------------	--

0	\$0.00	STAT	999999	STATE OF WISCONSIN
0.00454220	\$23.44	CNTY	42	OCONTO COUNTY
0.00217880	\$11.24	MUNI	42042	TOWN OF TOWNSEND
0.00707840	\$36.53	REG	215992	SCH D OF WABENO AREA
0.00083720	\$4.32	VTAE	001300	NORTHEAST WISCONSIN VTAE DISTRICT

Parcel Total:	\$75.53
---------------	---------

LEGAL DESCRIPTION: T33 R15-E S10 PT OF SENW	PARCEL NO: 084938	CONTROL NO: 84938
---	-------------------	-------------------

0.93	\$1,687.34	0.60413025	\$1,019.37	
------	------------	------------	------------	--

0	\$0.00	STAT	999999	STATE OF WISCONSIN
0.00454220	\$4.63	CNTY	42	OCONTO COUNTY
0.00217880	\$2.22	MUNI	42042	TOWN OF TOWNSEND
0.00707840	\$7.22	REG	215992	SCH D OF WABENO AREA
0.00083720	\$0.85	VTAE	001300	NORTHEAST WISCONSIN VTAE DISTRICT

Parcel Total:	\$14.92
---------------	---------

LEGAL DESCRIPTION: T33 R15-E S10 PT OF SWNE	PARCEL NO: 084939	CONTROL NO: 84939
---	-------------------	-------------------

3.18	\$5,788.35	0.60413025	\$3,496.91	
------	------------	------------	------------	--

0	\$0.00	STAT	999999	STATE OF WISCONSIN
0.00454220	\$15.88	CNTY	42	OCONTO COUNTY
0.00217880	\$7.62	MUNI	42042	TOWN OF TOWNSEND
0.00707840	\$24.75	REG	215992	SCH D OF WABENO AREA
0.00083720	\$2.93	VTAE	001300	NORTHEAST WISCONSIN VTAE DISTRICT

Parcel Total:	\$51.18
---------------	---------



# State of Wisconsin / Department of Natural Resources

Tony Evers , Governor

, Secretary

2/5/2025

## Chapter 70.114 - Aids Payment Worksheet For Tax Year 2024(Payment Year 2025) - Payment Due January 31, 2025

4217 of 7093

LEGAL DESCRIPTION: T33 R15-E S10 PT OF NWSE      PARCEL NO: 084940      CONTROL NO: 84940

3.23      \$5,882.88      0.60413025      \$3,554.03

0      \$0.00      STAT      999999      STATE OF WISCONSIN

0.00454220      \$16.14      CNTY      42      OCONTO COUNTY

0.00217880      \$7.74      MUNI      42042      TOWN OF TOWNSEND

0.00707840      \$25.16      REG      215992      SCH D OF WABENO AREA

0.00083720      \$2.98      VTAE      001300      NORTHEAST WISCONSIN VTAE DISTRICT

Parcel Total:      \$52.02

LEGAL DESCRIPTION: T33 R15-E S10 PT OF SWSE      PARCEL NO: 084941      CONTROL NO: 84941

0.92      \$1,674.25      0.60413025      \$1,011.47

0      \$0.00      STAT      999999      STATE OF WISCONSIN

0.00454220      \$4.59      CNTY      42      OCONTO COUNTY

0.00217880      \$2.20      MUNI      42042      TOWN OF TOWNSEND

0.00707840      \$7.16      REG      215992      SCH D OF WABENO AREA

0.00083720      \$0.85      VTAE      001300      NORTHEAST WISCONSIN VTAE DISTRICT

Parcel Total:      \$14.80

LEGAL DESCRIPTION: T33 R15-E S10 PT OF SESE      PARCEL NO: 084942      CONTROL NO: 84942

3.47      \$6,317.83      0.60413025      \$3,816.79

0      \$0.00      STAT      999999      STATE OF WISCONSIN

0.00454220      \$17.34      CNTY      42      OCONTO COUNTY

0.00217880      \$8.32      MUNI      42042      TOWN OF TOWNSEND

0.00707840      \$27.02      REG      215992      SCH D OF WABENO AREA

0.00083720      \$3.20      VTAE      001300      NORTHEAST WISCONSIN VTAE DISTRICT

Parcel Total:      \$55.88



# State of Wisconsin / Department of Natural Resources

Tony Evers , Governor

, Secretary

2/5/2025

## Chapter 70.114 - Aids Payment Worksheet For Tax Year 2024(Payment Year 2025) - Payment Due January 31, 2025

4218 of 7093

LEGAL DESCRIPTION: T33 R15-E S15 PT OF NENE	PARCEL NO: 084943	CONTROL NO: 84943
---	-------------------	-------------------

3.2      \$5,832.64      0.60413025      \$3,523.67

0	\$0.00	STAT	999999	STATE OF WISCONSIN
0.00454220	\$16.01	CNTY	42	OCONTO COUNTY
0.00217880	\$7.68	MUNI	42042	TOWN OF TOWNSEND
0.00707840	\$24.94	REG	215992	SCH D OF WABENO AREA
0.00083720	\$2.95	VTAE	001300	NORTHEAST WISCONSIN VTAE DISTRICT

Parcel Total:                      \$51.58

LEGAL DESCRIPTION: T33 R15-E S15 PT OF SENE	PARCEL NO: 084944	CONTROL NO: 84944
---	-------------------	-------------------

3.2      \$5,820.25      0.60413025      \$3,516.19

0	\$0.00	STAT	999999	STATE OF WISCONSIN
0.00454220	\$15.97	CNTY	42	OCONTO COUNTY
0.00217880	\$7.66	MUNI	42042	TOWN OF TOWNSEND
0.00707840	\$24.89	REG	215992	SCH D OF WABENO AREA
0.00083720	\$2.94	VTAE	001300	NORTHEAST WISCONSIN VTAE DISTRICT

Parcel Total:                      \$51.46

LEGAL DESCRIPTION: T33 R15-E S15 PT OF NESE	PARCEL NO: 084945	CONTROL NO: 84945
---	-------------------	-------------------

0.54      \$977.70      0.60413025      \$590.66

0	\$0.00	STAT	999999	STATE OF WISCONSIN
0.00454220	\$2.68	CNTY	42	OCONTO COUNTY
0.00217880	\$1.29	MUNI	42042	TOWN OF TOWNSEND
0.00707840	\$4.18	REG	215992	SCH D OF WABENO AREA
0.00083720	\$0.49	VTAE	001300	NORTHEAST WISCONSIN VTAE DISTRICT

Parcel Total:                      \$8.64



# State of Wisconsin / Department of Natural Resources

Tony Evers , Governor

, Secretary

2/5/2025

## Chapter 70.114 - Aids Payment Worksheet For Tax Year 2024(Payment Year 2025) - Payment Due January 31, 2025

4219 of 7093

LEGAL DESCRIPTION: T33 R15-E S14 PT OF NWSW				PARCEL NO: 084946	CONTROL NO: 84946			
2.66	\$4,846.89	0.60413025	\$2,928.15					
				0	\$0.00	STAT	999999	STATE OF WISCONSIN
				0.00454220	\$13.30	CNTY	42	OCONTO COUNTY
				0.00217880	\$6.38	MUNI	42042	TOWN OF TOWNSEND
				0.00707840	\$20.73	REG	215992	SCH D OF WABENO AREA
				0.00083720	\$2.45	VTAE	001300	NORTHEAST WISCONSIN VTAE DISTRICT
Parcel Total:					\$42.86			

LEGAL DESCRIPTION: T33 R15-E S14 PT OF SWSW				PARCEL NO: 084947	CONTROL NO: 84947			
3.19	\$5,810.75	0.60413025	\$3,510.45					
				0	\$0.00	STAT	999999	STATE OF WISCONSIN
				0.00454220	\$15.95	CNTY	42	OCONTO COUNTY
				0.00217880	\$7.65	MUNI	42042	TOWN OF TOWNSEND
				0.00707840	\$24.85	REG	215992	SCH D OF WABENO AREA
				0.00083720	\$2.94	VTAE	001300	NORTHEAST WISCONSIN VTAE DISTRICT
Parcel Total:					\$51.39			

LEGAL DESCRIPTION: T33 R15-E S23 PT OF NWNW				PARCEL NO: 084948	CONTROL NO: 84948			
3.07	\$5,599.58	0.60413025	\$3,382.87					
				0	\$0.00	STAT	999999	STATE OF WISCONSIN
				0.00454220	\$15.37	CNTY	42	OCONTO COUNTY
				0.00217880	\$7.37	MUNI	42042	TOWN OF TOWNSEND
				0.00707840	\$23.95	REG	215992	SCH D OF WABENO AREA
				0.00083720	\$2.83	VTAE	001300	NORTHEAST WISCONSIN VTAE DISTRICT
Parcel Total:					\$49.52			



# State of Wisconsin / Department of Natural Resources

Tony Evers , Governor

, Secretary

2/5/2025

## Chapter 70.114 - Aids Payment Worksheet For Tax Year 2024(Payment Year 2025) - Payment Due January 31, 2025

4220 of 7093

LEGAL DESCRIPTION: T33 R15-E S23 PT OF NENW      PARCEL NO: 084949      CONTROL NO: 84949

0.19      \$341.78      0.60413025      \$206.48

0      \$0.00      STAT      999999      STATE OF WISCONSIN

0.00454220      \$0.94      CNTY      42      OCONTO COUNTY

0.00217880      \$0.45      MUNI      42042      TOWN OF TOWNSEND

0.00707840      \$1.46      REG      215992      SCH D OF WABENO AREA

0.00083720      \$0.17      VTAE      001300      NORTHEAST WISCONSIN VTAE DISTRICT

Parcel Total:      \$3.02

LEGAL DESCRIPTION: T33 R15-E S23 PT OF SENW      PARCEL NO: 084950      CONTROL NO: 84950

3.28      \$5,967.19      0.60413025      \$3,604.96

0      \$0.00      STAT      999999      STATE OF WISCONSIN

0.00454220      \$16.37      CNTY      42      OCONTO COUNTY

0.00217880      \$7.85      MUNI      42042      TOWN OF TOWNSEND

0.00707840      \$25.52      REG      215992      SCH D OF WABENO AREA

0.00083720      \$3.02      VTAE      001300      NORTHEAST WISCONSIN VTAE DISTRICT

Parcel Total:      \$52.76

LEGAL DESCRIPTION: T33 R15-E S23 PT OF NESW      PARCEL NO: 084951      CONTROL NO: 84951

3.29      \$5,987.07      0.60413025      \$3,616.97

0      \$0.00      STAT      999999      STATE OF WISCONSIN

0.00454220      \$16.43      CNTY      42      OCONTO COUNTY

0.00217880      \$7.88      MUNI      42042      TOWN OF TOWNSEND

0.00707840      \$25.60      REG      215992      SCH D OF WABENO AREA

0.00083720      \$3.03      VTAE      001300      NORTHEAST WISCONSIN VTAE DISTRICT

Parcel Total:      \$52.94





# State of Wisconsin / Department of Natural Resources

Tony Evers , Governor

, Secretary

2/5/2025

## Chapter 70.114 - Aids Payment Worksheet For Tax Year 2024(Payment Year 2025) - Payment Due January 31, 2025

4221 of 7093

LEGAL DESCRIPTION: T33 R15-E S23 PT OF SESW				PARCEL NO: 084952			CONTROL NO: 84952		
1.76	\$3,202.66	0.60413025	\$1,934.83						
				0	\$0.00	STAT	999999	STATE OF WISCONSIN	
				0.00454220	\$8.79	CNTY	42	OCONTO COUNTY	
				0.00217880	\$4.22	MUNI	42042	TOWN OF TOWNSEND	
				0.00707840	\$13.70	REG	215992	SCH D OF WABENO AREA	
				0.00083720	\$1.62	VTAE	001300	NORTHEAST WISCONSIN VTAE DISTRICT	
Parcel Total:				\$28.33					

LEGAL DESCRIPTION: T33 R15-E S23 PT OF SWSE				PARCEL NO: 084953			CONTROL NO: 84953		
1.84	\$3,353.64	0.60413025	\$2,026.03						
				0	\$0.00	STAT	999999	STATE OF WISCONSIN	
				0.00454220	\$9.20	CNTY	42	OCONTO COUNTY	
				0.00217880	\$4.41	MUNI	42042	TOWN OF TOWNSEND	
				0.00707840	\$14.34	REG	215992	SCH D OF WABENO AREA	
				0.00083720	\$1.70	VTAE	001300	NORTHEAST WISCONSIN VTAE DISTRICT	
Parcel Total:				\$29.65					

LEGAL DESCRIPTION: T33 R15-E S26 PT OF NWNE				PARCEL NO: 084954			CONTROL NO: 84954		
2.48	\$4,526.09	0.60413025	\$2,734.35						
				0	\$0.00	STAT	999999	STATE OF WISCONSIN	
				0.00454220	\$12.42	CNTY	42	OCONTO COUNTY	
				0.00217880	\$5.96	MUNI	42042	TOWN OF TOWNSEND	
				0.00707840	\$19.35	REG	215992	SCH D OF WABENO AREA	
				0.00083720	\$2.29	VTAE	001300	NORTHEAST WISCONSIN VTAE DISTRICT	
Parcel Total:				\$40.02					



# State of Wisconsin / Department of Natural Resources

Tony Evers , Governor

, Secretary

2/5/2025

## Chapter 70.114 - Aids Payment Worksheet For Tax Year 2024(Payment Year 2025) - Payment Due January 31, 2025

4222 of 7093

LEGAL DESCRIPTION: T33 R15-E S26 PT OF NENE      PARCEL NO: 084955      CONTROL NO: 84955

2.43      \$4,427.97      0.60413025      \$2,675.07

0      \$0.00      STAT      999999      STATE OF WISCONSIN

0.00454220      \$12.15      CNTY      42      OCONTO COUNTY

0.00217880      \$5.83      MUNI      42042      TOWN OF TOWNSEND

0.00707840      \$18.94      REG      215992      SCH D OF WABENO AREA

0.00083720      \$2.24      VTAE      001300      NORTHEAST WISCONSIN VTAE DISTRICT

Parcel Total:      \$39.16

LEGAL DESCRIPTION: T33 R15-E S26 PT OF SENE      PARCEL NO: 084956      CONTROL NO: 84956

1.44      \$2,624.85      0.60413025      \$1,585.75

0      \$0.00      STAT      999999      STATE OF WISCONSIN

0.00454220      \$7.20      CNTY      42      OCONTO COUNTY

0.00217880      \$3.45      MUNI      42042      TOWN OF TOWNSEND

0.00707840      \$11.22      REG      215992      SCH D OF WABENO AREA

0.00083720      \$1.33      VTAE      001300      NORTHEAST WISCONSIN VTAE DISTRICT

Parcel Total:      \$23.20

LEGAL DESCRIPTION: T33 R15-E S25 PT OF SWNW      PARCEL NO: 084957      CONTROL NO: 84957

3.3      \$6,010.06      0.60413025      \$3,630.86

0      \$0.00      STAT      999999      STATE OF WISCONSIN

0.00454220      \$16.49      CNTY      42      OCONTO COUNTY

0.00217880      \$7.91      MUNI      42042      TOWN OF TOWNSEND

0.00707840      \$25.70      REG      215992      SCH D OF WABENO AREA

0.00083720      \$3.04      VTAE      001300      NORTHEAST WISCONSIN VTAE DISTRICT

Parcel Total:      \$53.14



# State of Wisconsin / Department of Natural Resources

Tony Evers , Governor

, Secretary

2/5/2025

## Chapter 70.114 - Aids Payment Worksheet For Tax Year 2024(Payment Year 2025) - Payment Due January 31, 2025

4223 of 7093

LEGAL DESCRIPTION: T33 R15-E S25 PT OF NWSW	PARCEL NO: 084958	CONTROL NO: 84958
---	-------------------	-------------------

0.86	\$1,559.50	0.60413025	\$942.14	
------	------------	------------	----------	--

0	\$0.00	STAT	999999	STATE OF WISCONSIN
0.00454220	\$4.28	CNTY	42	OCONTO COUNTY
0.00217880	\$2.05	MUNI	42042	TOWN OF TOWNSEND
0.00707840	\$6.67	REG	215992	SCH D OF WABENO AREA
0.00083720	\$0.79	VTAE	001300	NORTHEAST WISCONSIN VTAE DISTRICT

Parcel Total:	\$13.79
---------------	---------

LEGAL DESCRIPTION: T33 R15-E S25 PT OF NWSE	PARCEL NO: 084959	CONTROL NO: 84959
---	-------------------	-------------------

3.25	\$5,923.38	0.60413025	\$3,578.49	
------	------------	------------	------------	--

0	\$0.00	STAT	999999	STATE OF WISCONSIN
0.00454220	\$16.25	CNTY	42	OCONTO COUNTY
0.00217880	\$7.80	MUNI	42042	TOWN OF TOWNSEND
0.00707840	\$25.33	REG	215992	SCH D OF WABENO AREA
0.00083720	\$3.00	VTAE	001300	NORTHEAST WISCONSIN VTAE DISTRICT

Parcel Total:	\$52.38
---------------	---------

LEGAL DESCRIPTION: T33 R15-E S25 PT OF NESW	PARCEL NO: 084960	CONTROL NO: 84960
---	-------------------	-------------------

3.37	\$6,131.46	0.60413025	\$3,704.20	
------	------------	------------	------------	--

0	\$0.00	STAT	999999	STATE OF WISCONSIN
0.00454220	\$16.83	CNTY	42	OCONTO COUNTY
0.00217880	\$8.07	MUNI	42042	TOWN OF TOWNSEND
0.00707840	\$26.22	REG	215992	SCH D OF WABENO AREA
0.00083720	\$3.10	VTAE	001300	NORTHEAST WISCONSIN VTAE DISTRICT

Parcel Total:	\$54.22
---------------	---------



# State of Wisconsin / Department of Natural Resources

Tony Evers , Governor

, Secretary

2/5/2025

## Chapter 70.114 - Aids Payment Worksheet For Tax Year 2024(Payment Year 2025) - Payment Due January 31, 2025

4224 of 7093

LEGAL DESCRIPTION: T33 R15-E S25 PT OF NESE	PARCEL NO: 084961	CONTROL NO: 84961
---	-------------------	-------------------

7.48	\$13,626.85	0.60413025	\$8,232.39	
------	-------------	------------	------------	--

0	\$0.00	STAT	999999	STATE OF WISCONSIN
---	--------	------	--------	--------------------

0.00454220	\$37.39	CNTY	42	OCONTO COUNTY
------------	---------	------	----	---------------

0.00217880	\$17.94	MUNI	42042	TOWN OF TOWNSEND
------------	---------	------	-------	------------------

0.00707840	\$58.27	REG	215992	SCH D OF WABENO AREA
------------	---------	-----	--------	----------------------

0.00083720	\$6.89	VTAE	001300	NORTHEAST WISCONSIN VTAE DISTRICT
------------	--------	------	--------	-----------------------------------

Parcel Total:	\$120.49
---------------	----------

File Number Total:	\$1,660.87
--------------------	------------

FILE NO: PR 40052 *	DATE OF PURCHASE: 05/19/2009	GRANTOR: Wisconsin Department of Tran
---------------------	------------------------------	---------------------------------------

LEGAL DESCRIPTION: T33 R15-E S10 PT OF NWNW	PARCEL NO:	CONTROL NO: 109100
---	------------	--------------------

1.08	\$11.32	0.60413025	\$6.84	
------	---------	------------	--------	--

0	\$0.00	STAT	999999	STATE OF WISCONSIN
---	--------	------	--------	--------------------

0.00454220	\$0.03	CNTY	42	OCONTO COUNTY
------------	--------	------	----	---------------

0.00217880	\$0.01	MUNI	42042	TOWN OF TOWNSEND
------------	--------	------	-------	------------------

0.00707840	\$0.05	REG	215992	SCH D OF WABENO AREA
------------	--------	-----	--------	----------------------

0.00083720	\$0.01	VTAE	001300	NORTHEAST WISCONSIN VTAE DISTRICT
------------	--------	------	--------	-----------------------------------

Parcel Total:	\$0.10
---------------	--------



# State of Wisconsin / Department of Natural Resources

Tony Evers , Governor

, Secretary

2/5/2025

## Chapter 70.114 - Aids Payment Worksheet For Tax Year 2024(Payment Year 2025) - Payment Due January 31, 2025

4225 of 7093

LEGAL DESCRIPTION: T33 R15-E S10 PT OF NENW				PARCEL NO:				CONTROL NO: 109101	
0.79	\$8.27	0.60413025	\$5.00	0	\$0.00	STAT	999999	STATE OF WISCONSIN	
				0.00454220	\$0.02	CNTY	42	OCONTO COUNTY	
				0.00217880	\$0.01	MUNI	42042	TOWN OF TOWNSEND	
				0.00707840	\$0.04	REG	215992	SCH D OF WABENO AREA	
				0.00083720	\$0.00	VTAE	001300	NORTHEAST WISCONSIN VTAE DISTRICT	
Parcel Total:					\$0.07				

LEGAL DESCRIPTION: T33 R15-E S10 PT OF SENW				PARCEL NO:				CONTROL NO: 109102	
0.63	\$6.61	0.60413025	\$3.99	0	\$0.00	STAT	999999	STATE OF WISCONSIN	
				0.00454220	\$0.02	CNTY	42	OCONTO COUNTY	
				0.00217880	\$0.01	MUNI	42042	TOWN OF TOWNSEND	
				0.00707840	\$0.03	REG	215992	SCH D OF WABENO AREA	
				0.00083720	\$0.00	VTAE	001300	NORTHEAST WISCONSIN VTAE DISTRICT	
Parcel Total:					\$0.06				

LEGAL DESCRIPTION: T33 R15-E S10 PT OF SWNE				PARCEL NO:				CONTROL NO: 109103	
0.63	\$6.61	0.60413025	\$3.99	0	\$0.00	STAT	999999	STATE OF WISCONSIN	
				0.00454220	\$0.02	CNTY	42	OCONTO COUNTY	
				0.00217880	\$0.01	MUNI	42042	TOWN OF TOWNSEND	
				0.00707840	\$0.03	REG	215992	SCH D OF WABENO AREA	
				0.00083720	\$0.00	VTAE	001300	NORTHEAST WISCONSIN VTAE DISTRICT	
Parcel Total:					\$0.06				



# State of Wisconsin / Department of Natural Resources

Tony Evers , Governor

, Secretary

2/5/2025

## Chapter 70.114 - Aids Payment Worksheet For Tax Year 2024(Payment Year 2025) - Payment Due January 31, 2025

4226 of 7093

LEGAL DESCRIPTION: T33 R15-E S10 PT OF NWSE				PARCEL NO:				CONTROL NO: 109104	
1.04	\$10.90	0.60413025	\$6.59	0	\$0.00	STAT	999999	STATE OF WISCONSIN	
				0.00454220	\$0.03	CNTY	42	OCONTO COUNTY	
				0.00217880	\$0.01	MUNI	42042	TOWN OF TOWNSEND	
				0.00707840	\$0.05	REG	215992	SCH D OF WABENO AREA	
				0.00083720	\$0.01	VTAE	001300	NORTHEAST WISCONSIN VTAE DISTRICT	
Parcel Total:				\$0.10					

LEGAL DESCRIPTION: T33 R15-E S10 PT OF SWSE				PARCEL NO:				CONTROL NO: 109105	
1.04	\$10.90	0.60413025	\$6.59	0	\$0.00	STAT	999999	STATE OF WISCONSIN	
				0.00454220	\$0.03	CNTY	42	OCONTO COUNTY	
				0.00217880	\$0.01	MUNI	42042	TOWN OF TOWNSEND	
				0.00707840	\$0.05	REG	215992	SCH D OF WABENO AREA	
				0.00083720	\$0.01	VTAE	001300	NORTHEAST WISCONSIN VTAE DISTRICT	
Parcel Total:				\$0.10					

LEGAL DESCRIPTION: T33 R15-E S10 PT OF SESE				PARCEL NO:				CONTROL NO: 109106	
1.04	\$10.90	0.60413025	\$6.59	0	\$0.00	STAT	999999	STATE OF WISCONSIN	
				0.00454220	\$0.03	CNTY	42	OCONTO COUNTY	
				0.00217880	\$0.01	MUNI	42042	TOWN OF TOWNSEND	
				0.00707840	\$0.05	REG	215992	SCH D OF WABENO AREA	
				0.00083720	\$0.01	VTAE	001300	NORTHEAST WISCONSIN VTAE DISTRICT	
Parcel Total:				\$0.10					



# State of Wisconsin / Department of Natural Resources

Tony Evers , Governor

, Secretary

2/5/2025

## Chapter 70.114 - Aids Payment Worksheet For Tax Year 2024(Payment Year 2025) - Payment Due January 31, 2025

4227 of 7093

LEGAL DESCRIPTION: T33 R15-E S15 PT OF SENE				PARCEL NO:				CONTROL NO: 109121			
0.54	\$5.66	0.60413025	\$3.42	0	\$0.00	STAT	999999	STATE OF WISCONSIN			
				0.00454220	\$0.02	CNTY	42	OCONTO COUNTY			
				0.00217880	\$0.01	MUNI	42042	TOWN OF TOWNSEND			
				0.00707840	\$0.02	REG	215992	SCH D OF WABENO AREA			
				0.00083720	\$0.00	VTAE	001300	NORTHEAST WISCONSIN VTAE DISTRICT			
Parcel Total:				\$0.05							

LEGAL DESCRIPTION: T33 R15-E S15 PT OF NESE				PARCEL NO:				CONTROL NO: 109122			
0.64	\$6.71	0.60413025	\$4.05	0	\$0.00	STAT	999999	STATE OF WISCONSIN			
				0.00454220	\$0.02	CNTY	42	OCONTO COUNTY			
				0.00217880	\$0.01	MUNI	42042	TOWN OF TOWNSEND			
				0.00707840	\$0.03	REG	215992	SCH D OF WABENO AREA			
				0.00083720	\$0.00	VTAE	001300	NORTHEAST WISCONSIN VTAE DISTRICT			
Parcel Total:				\$0.06							

LEGAL DESCRIPTION: T33 R15-E S15 PT OF NENE				PARCEL NO:				CONTROL NO: 109123			
0.54	\$5.66	0.60413025	\$3.42	0	\$0.00	STAT	999999	STATE OF WISCONSIN			
				0.00454220	\$0.02	CNTY	42	OCONTO COUNTY			
				0.00217880	\$0.01	MUNI	42042	TOWN OF TOWNSEND			
				0.00707840	\$0.02	REG	215992	SCH D OF WABENO AREA			
				0.00083720	\$0.00	VTAE	001300	NORTHEAST WISCONSIN VTAE DISTRICT			
Parcel Total:				\$0.05							



# State of Wisconsin / Department of Natural Resources

Tony Evers , Governor

, Secretary

2/5/2025

## Chapter 70.114 - Aids Payment Worksheet For Tax Year 2024(Payment Year 2025) - Payment Due January 31, 2025

4228 of 7093

LEGAL DESCRIPTION: T33 R15-E S14 PT OF NWSW				PARCEL NO:				CONTROL NO: 109124			
0.64	\$6.71	0.60413025	\$4.05	0	\$0.00	STAT	999999	STATE OF WISCONSIN			
				0.00454220	\$0.02	CNTY	42	OCONTO COUNTY			
				0.00217880	\$0.01	MUNI	42042	TOWN OF TOWNSEND			
				0.00707840	\$0.03	REG	215992	SCH D OF WABENO AREA			
				0.00083720	\$0.00	VTAE	001300	NORTHEAST WISCONSIN VTAE DISTRICT			
Parcel Total:				\$0.06							

LEGAL DESCRIPTION: T33 R15-E S14 PT OF SWSW				PARCEL NO:				CONTROL NO: 109125			
0.64	\$6.71	0.60413025	\$4.05	0	\$0.00	STAT	999999	STATE OF WISCONSIN			
				0.00454220	\$0.02	CNTY	42	OCONTO COUNTY			
				0.00217880	\$0.01	MUNI	42042	TOWN OF TOWNSEND			
				0.00707840	\$0.03	REG	215992	SCH D OF WABENO AREA			
				0.00083720	\$0.00	VTAE	001300	NORTHEAST WISCONSIN VTAE DISTRICT			
Parcel Total:				\$0.06							

LEGAL DESCRIPTION: T33 R15-E S23 PT OF NWNW				PARCEL NO:				CONTROL NO: 109126			
0.66	\$6.92	0.60413025	\$4.18	0	\$0.00	STAT	999999	STATE OF WISCONSIN			
				0.00454220	\$0.02	CNTY	42	OCONTO COUNTY			
				0.00217880	\$0.01	MUNI	42042	TOWN OF TOWNSEND			
				0.00707840	\$0.03	REG	215992	SCH D OF WABENO AREA			
				0.00083720	\$0.00	VTAE	001300	NORTHEAST WISCONSIN VTAE DISTRICT			
Parcel Total:				\$0.06							





# State of Wisconsin / Department of Natural Resources

Tony Evers , Governor

, Secretary

2/5/2025

## Chapter 70.114 - Aids Payment Worksheet For Tax Year 2024(Payment Year 2025) - Payment Due January 31, 2025

4229 of 7093

LEGAL DESCRIPTION: T33 R15-E S23 PT OF NENW				PARCEL NO:				CONTROL NO: 109127	
0.66	\$6.92	0.60413025	\$4.18						
				0	\$0.00	STAT	999999	STATE OF WISCONSIN	
				0.00454220	\$0.02	CNTY	42	OCONTO COUNTY	
				0.00217880	\$0.01	MUNI	42042	TOWN OF TOWNSEND	
				0.00707840	\$0.03	REG	215992	SCH D OF WABENO AREA	
				0.00083720	\$0.00	VTAE	001300	NORTHEAST WISCONSIN VTAE DISTRICT	
Parcel Total:					\$0.06				

LEGAL DESCRIPTION: T33 R15-E S23 PT OF SENW				PARCEL NO:				CONTROL NO: 109128	
0.66	\$6.92	0.60413025	\$4.18						
				0	\$0.00	STAT	999999	STATE OF WISCONSIN	
				0.00454220	\$0.02	CNTY	42	OCONTO COUNTY	
				0.00217880	\$0.01	MUNI	42042	TOWN OF TOWNSEND	
				0.00707840	\$0.03	REG	215992	SCH D OF WABENO AREA	
				0.00083720	\$0.00	VTAE	001300	NORTHEAST WISCONSIN VTAE DISTRICT	
Parcel Total:					\$0.06				

LEGAL DESCRIPTION: T33 R15-E S23 PT OF NESW				PARCEL NO:				CONTROL NO: 109129	
0.99	\$10.38	0.60413025	\$6.27						
				0	\$0.00	STAT	999999	STATE OF WISCONSIN	
				0.00454220	\$0.03	CNTY	42	OCONTO COUNTY	
				0.00217880	\$0.01	MUNI	42042	TOWN OF TOWNSEND	
				0.00707840	\$0.04	REG	215992	SCH D OF WABENO AREA	
				0.00083720	\$0.01	VTAE	001300	NORTHEAST WISCONSIN VTAE DISTRICT	
Parcel Total:					\$0.09				



# State of Wisconsin / Department of Natural Resources

Tony Evers , Governor

, Secretary

2/5/2025

Chapter 70.114 - Aids Payment Worksheet For Tax Year 2024(Payment Year 2025) - Payment Due  
January 31, 2025

4230 of 7093

File Number Total: \$1.14

Municipality Total: \$1,662.01



# State of Wisconsin / Department of Natural Resources

Tony Evers , Governor

, Secretary

2/5/2025

## Chapter 70.114 - Aids Payment Worksheet For Tax Year 2024(Payment Year 2025) - Payment Due January 31, 2025

4231 of 7093

DETAIL FOR TOWN OF UNDERHILL, OCONTO COUNTY

Acres	Est. Adjust. Purch. Price	Level of Assessment	Adjusted Local Value	Net Gen. Tax Rate	Calc. Aid Pay Amount	Taxing Jurisdiction Type	Code	Description
FILE NO: FI 2337 *			DATE OF PURCHASE: 08/05/1994			GRANTOR: LEONARD PATZER		
LEGAL DESCRIPTION: T28 R17-E S10 P LT1-CSM2087				PARCEL NO: 044-101002544A		CONTROL NO: 73790		
4.53	\$47,228.52	1.00169512	\$47,308.58					
				0	\$0.00	STAT	999999	STATE OF WISCONSIN
				0.002859	\$135.25	CNTY	42	OCONTO COUNTY
				0.001521	\$71.95	MUNI	42044	TOWN OF UNDERHILL
				0.00527880	\$249.73	REG	422128	SCH D OF GILLETT
				0.00050140	\$23.72	VTAE	001300	NORTHEAST WISCONSIN VTAE DISTRICT
Parcel Total:					\$480.65			
LEGAL DESCRIPTION: T28 R17-E S11 P LT1-CSM2087			PARCEL NO: 044-11110083		CONTROL NO: 73791			
3.97	\$3,915.45	1.00169512	\$3,922.09					
				0	\$0.00	STAT	999999	STATE OF WISCONSIN
				0.002859	\$11.21	CNTY	42	OCONTO COUNTY
				0.001521	\$5.97	MUNI	42044	TOWN OF UNDERHILL
				0.00527880	\$20.70	REG	422128	SCH D OF GILLETT
				0.00050140	\$1.97	VTAE	001300	NORTHEAST WISCONSIN VTAE DISTRICT
Parcel Total:					\$39.85			
File Number Total:					\$520.50			
Municipality Total:					\$520.50			



# State of Wisconsin / Department of Natural Resources

Tony Evers , Governor

, Secretary

2/5/2025

## Chapter 70.114 - Aids Payment Worksheet For Tax Year 2024(Payment Year 2025) - Payment Due January 31, 2025

4232 of 7093

DETAIL FOR VILLAGE OF PULASKI, OCONTO COUNTY

Acres	Est. Adjust. Purch. Price	Level of Assessment	Adjusted Local Value	Net Gen. Tax Rate	Calc. Aid Pay Amount	----- Taxing Jurisdiction -----		
						Type	Code	Description
FILE NO: P 1600 C		DATE OF PURCHASE: 02/24/1994			GRANTOR: CHICAGO & NORTH WESTERN TRNS			
LEGAL DESCRIPTION: T26 R19-E S31 PT OF SWNE				PARCEL NO:		CONTROL NO: 73504		
3.53	\$6,281.01	0.94037541	\$5,906.51					
				0	\$0.00	STAT	999999	STATE OF WISCONSIN
				0.00313280	\$18.50	CNTY	42	OCONTO COUNTY
				0.00541530	\$31.99	MUNI	42171	VILLAGE OF PULASKI
				0.006796	\$40.14	REG	054613	SCH D OF PULASKI COMMUNITY
				0.00055140	\$3.26	VTAE	001300	NORTHEAST WISCONSIN VTAE DISTRICT
Parcel Total:					\$93.89			

LEGAL DESCRIPTION: T26 R19-E S31 PT OF NWSE				PARCEL NO:		CONTROL NO: 73507		
2.02	\$5,952.70	0.94037541	\$5,597.78					
				0	\$0.00	STAT	999999	STATE OF WISCONSIN
				0.00313280	\$17.54	CNTY	42	OCONTO COUNTY
				0.00541530	\$30.31	MUNI	42171	VILLAGE OF PULASKI
				0.006796	\$38.04	REG	054613	SCH D OF PULASKI COMMUNITY
				0.00055140	\$3.09	VTAE	001300	NORTHEAST WISCONSIN VTAE DISTRICT
Parcel Total:					\$88.98			



# State of Wisconsin / Department of Natural Resources

Tony Evers , Governor

, Secretary

2/5/2025

## Chapter 70.114 - Aids Payment Worksheet For Tax Year 2024(Payment Year 2025) - Payment Due January 31, 2025

4233 of 7093

LEGAL DESCRIPTION: T26 R19-E S31 PT OF NESE      PARCEL NO: 12-31-31-00111      CONTROL NO: 73508

0.05      \$711.79      0.94037541      \$669.35

0      \$0.00      STAT      999999      STATE OF WISCONSIN

0.00313280      \$2.10      CNTY      42      OCONTO COUNTY

0.00541530      \$3.62      MUNI      42171      VILLAGE OF PULASKI

0.006796      \$4.55      REG      054613      SCH D OF PULASKI COMMUNITY

0.00055140      \$0.37      VTAE      001300      NORTHEAST WISCONSIN VTAE DISTRICT

Parcel Total:      \$10.64

LEGAL DESCRIPTION: T26 R19-E S31 FRAC S1/2 OF NW1/4      PARCEL NO: 12-31-31-00111      CONTROL NO: 73509

0.75      \$1,578.31      0.94037541      \$1,484.21

0      \$0.00      STAT      999999      STATE OF WISCONSIN

0.00313280      \$4.65      CNTY      42      OCONTO COUNTY

0.00541530      \$8.04      MUNI      42171      VILLAGE OF PULASKI

0.006796      \$10.09      REG      054613      SCH D OF PULASKI COMMUNITY

0.00055140      \$0.82      VTAE      001300      NORTHEAST WISCONSIN VTAE DISTRICT

Parcel Total:      \$23.60

File Number Total:      \$217.11

Municipality Total:      \$217.11



# State of Wisconsin / Department of Natural Resources

Tony Evers , Governor

, Secretary

2/5/2025

## Chapter 70.114 - Aids Payment Worksheet For Tax Year 2024(Payment Year 2025) - Payment Due January 31, 2025

4234 of 7093

DETAIL FOR VILLAGE OF SURING, OCONTO COUNTY

Acres	Est. Adjust. Purch. Price	Level of Assessment	Adjusted Local Value	Net Gen. Tax Rate	Calc. Aid Pay Amount	Type	Code	Taxing Jurisdiction Description
FILE NO: P 1730 B			DATE OF PURCHASE: 08/09/2000			GRANTOR: WISCONSIN DEPT OF TRANSPORTA		
LEGAL DESCRIPTION: T29 R17-E S12 PT OF SWSE				PARCEL NO: 085092		CONTROL NO: 85092		
3.28	\$1,812.46	0.49723162	\$901.21					
				0	\$0.00	STAT	999999	STATE OF WISCONSIN
				0.00575570	\$5.19	CNTY	42	OCONTO COUNTY
				0.01716460	\$15.47	MUNI	42181	VILLAGE OF SURING
				0.00862630	\$7.77	REG	425670	SCH D OF SURING
				0.00107470	\$0.97	VTAE	001300	NORTHEAST WISCONSIN VTAE DISTRICT
Parcel Total:					\$29.40			

LEGAL DESCRIPTION: T29 R17-E S13 PT OF NWNE				PARCEL NO: 085093		CONTROL NO: 85093		
2.63	\$1,453.22	0.49723162	\$722.58					
				0	\$0.00	STAT	999999	STATE OF WISCONSIN
				0.00575570	\$4.16	CNTY	42	OCONTO COUNTY
				0.01716460	\$12.40	MUNI	42181	VILLAGE OF SURING
				0.00862630	\$6.23	REG	425670	SCH D OF SURING
				0.00107470	\$0.78	VTAE	001300	NORTHEAST WISCONSIN VTAE DISTRICT
Parcel Total:					\$23.57			



# State of Wisconsin / Department of Natural Resources

Tony Evers , Governor

, Secretary

2/5/2025

## Chapter 70.114 - Aids Payment Worksheet For Tax Year 2024(Payment Year 2025) - Payment Due January 31, 2025

4235 of 7093

LEGAL DESCRIPTION: T29 R17-E S13 PT OF NENE                      PARCEL NO: 085094                      CONTROL NO: 85094

3.83                      \$2,114.29                      0.49723162                      \$1,051.29

0                      \$0.00      STAT      999999                      STATE OF WISCONSIN

0.00575570                      \$6.05      CNTY      42                      OCONTO COUNTY

0.01716460                      \$18.05      MUNI      42181                      VILLAGE OF SURING

0.00862630                      \$9.07      REG      425670                      SCH D OF SURING

0.00107470                      \$1.13      VTAE      001300                      NORTHEAST WISCONSIN VTAE DISTRICT

Parcel Total:                      \$34.30

File Number Total:                      \$87.27

Municipality Total:                      \$87.27



# State of Wisconsin / Department of Natural Resources

Tony Evers , Governor

, Secretary

2/5/2025

## Chapter 70.114 - Aids Payment Worksheet For Tax Year 2024(Payment Year 2025) - Payment Due January 31, 2025

4236 of 7093

DETAIL FOR CITY OF OCONTO, OCONTO COUNTY

Acres	Est. Adjust. Purch. Price	Level of Assessment	Adjusted Local Value	Net Gen. Tax Rate	Calc. Aid Pay Amount	Type	Code	Taxing Jurisdiction Description
FILE NO: WM 60744 *			DATE OF PURCHASE: 11/15/2021			GRANTOR: Ronald Meier		
LEGAL DESCRIPTION: T28 R22-E S17 PT OF NWNW				PARCEL NO: 26529170551358		CONTROL NO: 139720		
4.88	\$9,521.94	1.00064355	\$9,528.07					
				0	\$0.00	STAT	999999	STATE OF WISCONSIN
				0.002746	\$26.16	CNTY	42	OCONTO COUNTY
				0.00596460	\$56.83	MUNI	42265	CITY OF OCONTO
				0.00625340	\$59.58	REG	424067	SCH D OF OCONTO
				0.00051280	\$4.89	VTAE	001300	NORTHEAST WISCONSIN VTAE DISTRICT
Parcel Total:					\$147.46			
File Number Total:					\$147.46			
Municipality Total:					\$147.46			





# State of Wisconsin / Department of Natural Resources

Tony Evers , Governor

, Secretary

2/5/2025

## Chapter 70.114 - Aids Payment Worksheet For Tax Year 2024(Payment Year 2025) - Payment Due January 31, 2025

4237 of 7093

DETAIL FOR CITY OF OCONTO FALLS, OCONTO COUNTY

Acres	Est. Adjust. Purch. Price	Level of Assessment	Adjusted Local Value	Net Gen. Tax Rate	Calc. Aid Pay Amount	----- Taxing Jurisdiction -----		
						Type	Code	Description
FILE NO: O 80026 *			DATE OF PURCHASE: 01/27/2014			GRANTOR: City of Oconto Falls		
LEGAL DESCRIPTION: T28 R19-E S24 PT OF N2SW				PARCEL NO: 2660202705200T		CONTROL NO: 128497		
4.36	\$2,437.03	0.61745487	\$1,504.76					
				0	\$0.00	STAT	999999	STATE OF WISCONSIN
				0.00435660	\$6.56	CNTY	42	OCONTO COUNTY
				0.00864910	\$13.01	MUNI	42266	CITY OF OCONTO FALLS
				0.01032240	\$15.53	REG	424074	SCH D OF OCONTO FALLS
				0.00081360	\$1.22	VTAE	001300	NORTHEAST WISCONSIN VTAE DISTRICT
Parcel Total:					\$36.32			
File Number Total:					\$36.32			
Municipality Total:					\$36.32			



# State of Wisconsin / Department of Natural Resources

Tony Evers , Governor

, Secretary

2/5/2025

## Chapter 70.114 - Aids Payment Worksheet For Tax Year 2024(Payment Year 2025) - Payment Due January 31, 2025

4238 of 7093

DETAIL FOR TOWN OF CASSIAN, ONEIDA COUNTY

Acres	Est. Adjust. Purch. Price	Level of Assessment	Adjusted Local Value	Net Gen. Tax Rate	Calc. Aid Pay Amount	Taxing Jurisdiction Type	Code	Description
FILE NO: O 92 *			DATE OF PURCHASE: 07/09/1996			GRANTOR: JOHNSON CREEK SHACK CLUB		
LEGAL DESCRIPTION: T37 R06-E S28 PT GV LT 2				PARCEL NO: 77166		CONTROL NO: 77166		
10.3	\$37,079.22	0.61472120	\$22,793.39					
				0	\$0.00	STAT	999999	STATE OF WISCONSIN
				0.002327	\$53.04	CNTY	43	ONEIDA COUNTY
				0.00145130	\$33.08	MUNI	43002	TOWN OF CASSIAN
				0.01083520	\$246.97	REG	434781	SCH D OF RHINELANDER
				0.00019590	\$4.47	VTAE	001600	NICOLET VTAE DISTRICT
<b>Parcel Total:</b>					<b>\$337.56</b>			

LEGAL DESCRIPTION: T37 R06-E S28 PT GV LT 3				PARCEL NO: 77167		CONTROL NO: 77167		
14.7	\$52,921.69	0.61472120	\$32,532.08					
				0	\$0.00	STAT	999999	STATE OF WISCONSIN
				0.002327	\$75.70	CNTY	43	ONEIDA COUNTY
				0.00145130	\$47.21	MUNI	43002	TOWN OF CASSIAN
				0.01083520	\$352.49	REG	434781	SCH D OF RHINELANDER
				0.00019590	\$6.37	VTAE	001600	NICOLET VTAE DISTRICT
<b>Parcel Total:</b>					<b>\$481.77</b>			



# State of Wisconsin / Department of Natural Resources

Tony Evers , Governor

, Secretary

2/5/2025

## Chapter 70.114 - Aids Payment Worksheet For Tax Year 2024(Payment Year 2025) - Payment Due January 31, 2025

4239 of 7093

LEGAL DESCRIPTION: T37 R06-E S28 PT GV LT 4	PARCEL NO: 77168	CONTROL NO: 77168
---	------------------	-------------------

7	\$25,198.85	0.61472120	\$15,490.26
---	-------------	------------	-------------

0	\$0.00	STAT	999999	STATE OF WISCONSIN
0.002327	\$36.05	CNTY	43	ONEIDA COUNTY
0.00145130	\$22.48	MUNI	43002	TOWN OF CASSIAN
0.01083520	\$167.84	REG	434781	SCH D OF RHINELANDER
0.00019590	\$3.04	VTAE	001600	NICOLET VTAE DISTRICT

Parcel Total:	\$229.41
---------------	----------

File Number Total:	\$1,048.74
--------------------	------------

FILE NO: P 1662 *	DATE OF PURCHASE: 02/26/1996	GRANTOR: THOMAS HERMAN
-------------------	------------------------------	------------------------

LEGAL DESCRIPTION: T37 R07-E S18 PT OF SWSE	PARCEL NO: CA 773	CONTROL NO: 76356
---	-------------------	-------------------

0.34	\$61,632.40	0.61472120	\$37,886.74
------	-------------	------------	-------------

0	\$0.00	STAT	999999	STATE OF WISCONSIN
0.002327	\$88.16	CNTY	43	ONEIDA COUNTY
0.00145130	\$54.98	MUNI	43002	TOWN OF CASSIAN
0.01083520	\$410.51	REG	434781	SCH D OF RHINELANDER
0.00019590	\$7.42	VTAE	001600	NICOLET VTAE DISTRICT

Parcel Total:	\$561.07
---------------	----------

File Number Total:	\$561.07
--------------------	----------



# State of Wisconsin / Department of Natural Resources

Tony Evers , Governor

, Secretary

2/5/2025

## Chapter 70.114 - Aids Payment Worksheet For Tax Year 2024(Payment Year 2025) - Payment Due January 31, 2025

4240 of 7093

FILE NO: PR 40235 \*      DATE OF PURCHASE: 04/29/2019      GRANTOR: David L. & Jean Van Hammond

LEGAL DESCRIPTION: T37 R06-E S01 Lot 2, CSM 4728      PARCEL NO: CA 2-28      CONTROL NO: 137811

1      \$3,081.26      0.61472120      \$1,894.12

0      \$0.00      STAT      999999      STATE OF WISCONSIN

0.002327      \$4.41      CNTY      43      ONEIDA COUNTY

0.00145130      \$2.75      MUNI      43002      TOWN OF CASSIAN

0.01083520      \$20.52      REG      434781      SCH D OF RHINELANDER

0.00175940      \$3.33      UNHI      433647      UHS D OF LAKELAND (MINOCQUA)

0.00019590      \$0.37      VTAE      001600      NICOLET VTAE DISTRICT

Parcel Total:      \$31.38

File Number Total:      \$31.38

FILE NO: WR 500 \*      DATE OF PURCHASE: 10/14/1999      GRANTOR: PACKAGING CORP. OF AMERICA

LEGAL DESCRIPTION: T37 R06-E S28 GOV LOT 8      PARCEL NO: CA-425      CONTROL NO: 82320

51.65      \$179,623.35      0.61472120      \$110,418.28

0      \$0.00      STAT      999999      STATE OF WISCONSIN

0.002327      \$256.95      CNTY      43      ONEIDA COUNTY

0.00145130      \$160.25      MUNI      43002      TOWN OF CASSIAN

0.01083520      \$1,196.41      REG      434781      SCH D OF RHINELANDER

0.00019590      \$21.63      VTAE      001600      NICOLET VTAE DISTRICT

Parcel Total:      \$1,635.24



# State of Wisconsin / Department of Natural Resources

Tony Evers , Governor

, Secretary

2/5/2025

## Chapter 70.114 - Aids Payment Worksheet For Tax Year 2024(Payment Year 2025) - Payment Due January 31, 2025

4241 of 7093

LEGAL DESCRIPTION: T37 R06-E S28 GOV LOT 9				PARCEL NO: CA-426		CONTROL NO: 82321		
56.25	\$195,550.62	0.61472120	\$120,209.11					
				0	\$0.00	STAT	999999	STATE OF WISCONSIN
				0.002327	\$279.73	CNTY	43	ONEIDA COUNTY
				0.00145130	\$174.46	MUNI	43002	TOWN OF CASSIAN
				0.01083520	\$1,302.49	REG	434781	SCH D OF RHINELANDER
				0.00019590	\$23.55	VTAE	001600	NICOLET VTAE DISTRICT
Parcel Total:					\$1,780.23			

LEGAL DESCRIPTION: T37 R06-E S33 GOV LOT 2				PARCEL NO: CA-499		CONTROL NO: 82322		
33.65	\$118,241.52	0.61472120	\$72,685.57					
				0	\$0.00	STAT	999999	STATE OF WISCONSIN
				0.002327	\$169.14	CNTY	43	ONEIDA COUNTY
				0.00145130	\$105.49	MUNI	43002	TOWN OF CASSIAN
				0.01083520	\$787.57	REG	434781	SCH D OF RHINELANDER
				0.00019590	\$14.24	VTAE	001600	NICOLET VTAE DISTRICT
Parcel Total:					\$1,076.44			

LEGAL DESCRIPTION: T37 R06-E S34 GOV LOT 4				PARCEL NO: CA-529		CONTROL NO: 82323		
37.44	\$130,204.79	0.61472120	\$80,039.64					
				0	\$0.00	STAT	999999	STATE OF WISCONSIN
				0.002327	\$186.25	CNTY	43	ONEIDA COUNTY
				0.00145130	\$116.16	MUNI	43002	TOWN OF CASSIAN
				0.01083520	\$867.25	REG	434781	SCH D OF RHINELANDER
				0.00019590	\$15.68	VTAE	001600	NICOLET VTAE DISTRICT
Parcel Total:					\$1,185.34			



# State of Wisconsin / Department of Natural Resources

Tony Evers , Governor

, Secretary

2/5/2025

## Chapter 70.114 - Aids Payment Worksheet For Tax Year 2024(Payment Year 2025) - Payment Due January 31, 2025

4242 of 7093

LEGAL DESCRIPTION: T37 R06-E S34 GOV LOT 8	PARCEL NO: CA-524	CONTROL NO: 82325
--	-------------------	-------------------

31.3	\$108,851.76	0.61472120	\$66,913.49	
------	--------------	------------	-------------	--

0	\$0.00	STAT	999999	STATE OF WISCONSIN
0.002327	\$155.71	CNTY	43	ONEIDA COUNTY
0.00145130	\$97.11	MUNI	43002	TOWN OF CASSIAN
0.01083520	\$725.02	REG	434781	SCH D OF RHINELANDER
0.00019590	\$13.11	VTAE	001600	NICOLET VTAE DISTRICT

Parcel Total:	\$990.95
---------------	----------

LEGAL DESCRIPTION: T37 R06-E S34 GOV LOT 9	PARCEL NO: CA-523	CONTROL NO: 82326
--	-------------------	-------------------

23.5	\$81,725.78	0.61472120	\$50,238.57	
------	-------------	------------	-------------	--

0	\$0.00	STAT	999999	STATE OF WISCONSIN
0.002327	\$116.91	CNTY	43	ONEIDA COUNTY
0.00145130	\$72.91	MUNI	43002	TOWN OF CASSIAN
0.01083520	\$544.35	REG	434781	SCH D OF RHINELANDER
0.00019590	\$9.84	VTAE	001600	NICOLET VTAE DISTRICT

Parcel Total:	\$744.01
---------------	----------

LEGAL DESCRIPTION: T37 R06-E S34 GOV LOT 10	PARCEL NO: CA-522	CONTROL NO: 82327
---	-------------------	-------------------

56	\$194,750.74	0.61472120	\$119,717.41	
----	--------------	------------	--------------	--

0	\$0.00	STAT	999999	STATE OF WISCONSIN
0.002327	\$278.58	CNTY	43	ONEIDA COUNTY
0.00145130	\$173.74	MUNI	43002	TOWN OF CASSIAN
0.01083520	\$1,297.17	REG	434781	SCH D OF RHINELANDER
0.00019590	\$23.46	VTAE	001600	NICOLET VTAE DISTRICT

Parcel Total:	\$1,772.95
---------------	------------



# State of Wisconsin / Department of Natural Resources

Tony Evers , Governor

, Secretary

2/5/2025

## Chapter 70.114 - Aids Payment Worksheet For Tax Year 2024(Payment Year 2025) - Payment Due January 31, 2025

4243 of 7093

LEGAL DESCRIPTION: T37 R06-E S34 NWSW	PARCEL NO: CA-525	CONTROL NO: 82328
---------------------------------------	-------------------	-------------------

39	\$135,629.98	0.61472120	\$83,374.62
----	--------------	------------	-------------

0	\$0.00	STAT	999999	STATE OF WISCONSIN
0.002327	\$194.01	CNTY	43	ONEIDA COUNTY
0.00145130	\$121.00	MUNI	43002	TOWN OF CASSIAN
0.01083520	\$903.38	REG	434781	SCH D OF RHINELANDER
0.00019590	\$16.34	VTAE	001600	NICOLET VTAE DISTRICT

Parcel Total:	\$1,234.73
---------------	------------

File Number Total:	\$10,419.89
--------------------	-------------

FILE NO: WR 563 *	DATE OF PURCHASE: 05/20/2004	GRANTOR: DANIEL ET AL K TYLER
-------------------	------------------------------	-------------------------------

LEGAL DESCRIPTION: T37 R06-E S18 NWNE	PARCEL NO: CA 258	CONTROL NO: 92116
---------------------------------------	-------------------	-------------------

40	\$37,677.15	0.61472120	\$23,160.94
----	-------------	------------	-------------

0	\$0.00	STAT	999999	STATE OF WISCONSIN
0.002327	\$53.90	CNTY	43	ONEIDA COUNTY
0.00145130	\$33.61	MUNI	43002	TOWN OF CASSIAN
0.01083520	\$250.95	REG	434781	SCH D OF RHINELANDER
0.00019590	\$4.54	VTAE	001600	NICOLET VTAE DISTRICT

Parcel Total:	\$343.00
---------------	----------



# State of Wisconsin / Department of Natural Resources

Tony Evers , Governor

, Secretary

2/5/2025

## Chapter 70.114 - Aids Payment Worksheet For Tax Year 2024(Payment Year 2025) - Payment Due January 31, 2025

4244 of 7093

LEGAL DESCRIPTION: T37 R06-E S18 SWNE				PARCEL NO: CA 259				CONTROL NO: 92117			
40	\$188,383.85	0.61472120	\$115,803.54	0	\$0.00	STAT	999999	STATE OF WISCONSIN			
				0.002327	\$269.48	CNTY	43	ONEIDA COUNTY			
				0.00145130	\$168.06	MUNI	43002	TOWN OF CASSIAN			
				0.01083520	\$1,254.76	REG	434781	SCH D OF RHINELANDER			
				0.00019590	\$22.69	VTAE	001600	NICOLET VTAE DISTRICT			
Parcel Total:				\$1,714.99							

LEGAL DESCRIPTION: T37 R06-E S18 SENE				PARCEL NO: CA 260				CONTROL NO: 92118			
40	\$188,383.85	0.61472120	\$115,803.54	0	\$0.00	STAT	999999	STATE OF WISCONSIN			
				0.002327	\$269.48	CNTY	43	ONEIDA COUNTY			
				0.00145130	\$168.06	MUNI	43002	TOWN OF CASSIAN			
				0.01083520	\$1,254.76	REG	434781	SCH D OF RHINELANDER			
				0.00019590	\$22.69	VTAE	001600	NICOLET VTAE DISTRICT			
Parcel Total:				\$1,714.99							

LEGAL DESCRIPTION: T37 R06-E S18 NENW				PARCEL NO: CA 261				CONTROL NO: 92119			
40	\$110,440.75	0.61472120	\$67,890.27	0	\$0.00	STAT	999999	STATE OF WISCONSIN			
				0.002327	\$157.98	CNTY	43	ONEIDA COUNTY			
				0.00145130	\$98.53	MUNI	43002	TOWN OF CASSIAN			
				0.01083520	\$735.61	REG	434781	SCH D OF RHINELANDER			
				0.00019590	\$13.30	VTAE	001600	NICOLET VTAE DISTRICT			
Parcel Total:				\$1,005.42							





# State of Wisconsin / Department of Natural Resources

Tony Evers , Governor

, Secretary

2/5/2025

## Chapter 70.114 - Aids Payment Worksheet For Tax Year 2024(Payment Year 2025) - Payment Due January 31, 2025

4245 of 7093

LEGAL DESCRIPTION: T37 R06-E S18 PT OF NWNW      PARCEL NO: CA 262      CONTROL NO: 92120

30.31    \$142,700.99    0.61472120    \$87,721.32

0	\$0.00	STAT	999999	STATE OF WISCONSIN
0.002327	\$204.13	CNTY	43	ONEIDA COUNTY
0.00145130	\$127.31	MUNI	43002	TOWN OF CASSIAN
0.01083520	\$950.48	REG	434781	SCH D OF RHINELANDER
0.00019590	\$17.19	VTAE	001600	NICOLET VTAE DISTRICT

Parcel Total:      \$1,299.11

LEGAL DESCRIPTION: T37 R06-E S18 PT OF SWNW      PARCEL NO: CA 263      CONTROL NO: 92121

30.45    \$143,407.54    0.61472120    \$88,155.66

0	\$0.00	STAT	999999	STATE OF WISCONSIN
0.002327	\$205.14	CNTY	43	ONEIDA COUNTY
0.00145130	\$127.94	MUNI	43002	TOWN OF CASSIAN
0.01083520	\$955.19	REG	434781	SCH D OF RHINELANDER
0.00019590	\$17.27	VTAE	001600	NICOLET VTAE DISTRICT

Parcel Total:      \$1,305.54

LEGAL DESCRIPTION: T37 R06-E S18 SENW      PARCEL NO: CA 264      CONTROL NO: 92122

40    \$188,383.85    0.61472120    \$115,803.54

0	\$0.00	STAT	999999	STATE OF WISCONSIN
0.002327	\$269.48	CNTY	43	ONEIDA COUNTY
0.00145130	\$168.06	MUNI	43002	TOWN OF CASSIAN
0.01083520	\$1,254.76	REG	434781	SCH D OF RHINELANDER
0.00019590	\$22.69	VTAE	001600	NICOLET VTAE DISTRICT

Parcel Total:      \$1,714.99



# State of Wisconsin / Department of Natural Resources

Tony Evers , Governor

, Secretary

2/5/2025

## Chapter 70.114 - Aids Payment Worksheet For Tax Year 2024(Payment Year 2025) - Payment Due January 31, 2025

4246 of 7093

LEGAL DESCRIPTION: T37 R06-E S18 GOV LOT 1	PARCEL NO: CA 266	CONTROL NO: 92123
--	-------------------	-------------------

30.6	\$144,114.09	0.61472120	\$88,589.99	
------	--------------	------------	-------------	--

0	\$0.00	STAT	999999	STATE OF WISCONSIN
0.002327	\$206.15	CNTY	43	ONEIDA COUNTY
0.00145130	\$128.57	MUNI	43002	TOWN OF CASSIAN
0.01083520	\$959.89	REG	434781	SCH D OF RHINELANDER
0.00019590	\$17.36	VTAE	001600	NICOLET VTAE DISTRICT

Parcel Total:	\$1,311.97
---------------	------------

LEGAL DESCRIPTION: T37 R06-E S18 GOV LOT 2	PARCEL NO: CA 265	CONTROL NO: 92124
--	-------------------	-------------------

37.75	\$177,787.44	0.61472120	\$109,289.71	
-------	--------------	------------	--------------	--

0	\$0.00	STAT	999999	STATE OF WISCONSIN
0.002327	\$254.32	CNTY	43	ONEIDA COUNTY
0.00145130	\$158.61	MUNI	43002	TOWN OF CASSIAN
0.01083520	\$1,184.18	REG	434781	SCH D OF RHINELANDER
0.00019590	\$21.41	VTAE	001600	NICOLET VTAE DISTRICT

Parcel Total:	\$1,618.52
---------------	------------

LEGAL DESCRIPTION: T37 R06-E S18 GOV LOT 3	PARCEL NO: CA 270	CONTROL NO: 92125
--	-------------------	-------------------

35.5	\$167,191.04	0.61472120	\$102,775.88	
------	--------------	------------	--------------	--

0	\$0.00	STAT	999999	STATE OF WISCONSIN
0.002327	\$239.16	CNTY	43	ONEIDA COUNTY
0.00145130	\$149.16	MUNI	43002	TOWN OF CASSIAN
0.01083520	\$1,113.60	REG	434781	SCH D OF RHINELANDER
0.00019590	\$20.14	VTAE	001600	NICOLET VTAE DISTRICT

Parcel Total:	\$1,522.06
---------------	------------



# State of Wisconsin / Department of Natural Resources

Tony Evers , Governor

, Secretary

2/5/2025

## Chapter 70.114 - Aids Payment Worksheet For Tax Year 2024(Payment Year 2025) - Payment Due January 31, 2025

4247 of 7093

File Number Total: \$13,550.59

FILE NO: WR 625 \*

DATE OF PURCHASE: 03/10/2008

GRANTOR: Potlatch Forest Holdings, In

LEGAL DESCRIPTION: T37 R06-E S17 GOV LOT 4

PARCEL NO: 252

CONTROL NO: 101773

34.85 \$112,019.24 0.61472120 \$68,860.60

0 \$0.00 STAT 999999 STATE OF WISCONSIN

0.002327 \$160.24 CNTY 43 ONEIDA COUNTY

0.00145130 \$99.94 MUNI 43002 TOWN OF CASSIAN

0.01083520 \$746.12 REG 434781 SCH D OF RHINELANDER

0.00019590 \$13.49 VTAE 001600 NICOLET VTAE DISTRICT

Parcel Total: \$1,019.79

LEGAL DESCRIPTION: T37 R06-E S18 GOV LOT 5

PARCEL NO: 272

CONTROL NO: 101774

36.5 \$117,322.89 0.61472120 \$72,120.87

0 \$0.00 STAT 999999 STATE OF WISCONSIN

0.002327 \$167.83 CNTY 43 ONEIDA COUNTY

0.00145130 \$104.67 MUNI 43002 TOWN OF CASSIAN

0.01083520 \$781.45 REG 434781 SCH D OF RHINELANDER

0.00019590 \$14.13 VTAE 001600 NICOLET VTAE DISTRICT

Parcel Total: \$1,068.08



# State of Wisconsin / Department of Natural Resources

Tony Evers , Governor

, Secretary

2/5/2025

## Chapter 70.114 - Aids Payment Worksheet For Tax Year 2024(Payment Year 2025) - Payment Due January 31, 2025

4248 of 7093

LEGAL DESCRIPTION: T37 R06-E S18 GOV LOT 6	PARCEL NO: 271	CONTROL NO: 101775
--	----------------	--------------------

40	\$128,573.03	0.61472120	\$79,036.57	
----	--------------	------------	-------------	--

0	\$0.00	STAT	999999	STATE OF WISCONSIN
0.002327	\$183.92	CNTY	43	ONEIDA COUNTY
0.00145130	\$114.70	MUNI	43002	TOWN OF CASSIAN
0.01083520	\$856.38	REG	434781	SCH D OF RHINELANDER
0.00019590	\$15.49	VTAE	001600	NICOLET VTAE DISTRICT

Parcel Total:	\$1,170.49
---------------	------------

LEGAL DESCRIPTION: T37 R06-E S18 GOV LOT 7	PARCEL NO: 268	CONTROL NO: 101776
--	----------------	--------------------

36.4	\$117,001.45	0.61472120	\$71,923.27	
------	--------------	------------	-------------	--

0	\$0.00	STAT	999999	STATE OF WISCONSIN
0.002327	\$167.37	CNTY	43	ONEIDA COUNTY
0.00145130	\$104.38	MUNI	43002	TOWN OF CASSIAN
0.01083520	\$779.31	REG	434781	SCH D OF RHINELANDER
0.00019590	\$14.09	VTAE	001600	NICOLET VTAE DISTRICT

Parcel Total:	\$1,065.15
---------------	------------

LEGAL DESCRIPTION: T37 R06-E S20 NENW	PARCEL NO: 293	CONTROL NO: 101777
---------------------------------------	----------------	--------------------

40	\$128,573.03	0.61472120	\$79,036.57	
----	--------------	------------	-------------	--

0	\$0.00	STAT	999999	STATE OF WISCONSIN
0.002327	\$183.92	CNTY	43	ONEIDA COUNTY
0.00145130	\$114.70	MUNI	43002	TOWN OF CASSIAN
0.01083520	\$856.38	REG	434781	SCH D OF RHINELANDER
0.00019590	\$15.49	VTAE	001600	NICOLET VTAE DISTRICT

Parcel Total:	\$1,170.49
---------------	------------



# State of Wisconsin / Department of Natural Resources

Tony Evers , Governor

, Secretary

2/5/2025

## Chapter 70.114 - Aids Payment Worksheet For Tax Year 2024(Payment Year 2025) - Payment Due January 31, 2025

4249 of 7093

LEGAL DESCRIPTION: T37 R06-E S20 NWNW	PARCEL NO: 294	CONTROL NO: 101778
---------------------------------------	----------------	--------------------

40	\$128,573.03	0.61472120	\$79,036.57	
----	--------------	------------	-------------	--

0	\$0.00	STAT	999999	STATE OF WISCONSIN
0.002327	\$183.92	CNTY	43	ONEIDA COUNTY
0.00145130	\$114.70	MUNI	43002	TOWN OF CASSIAN
0.01083520	\$856.38	REG	434781	SCH D OF RHINELANDER
0.00019590	\$15.49	VTAE	001600	NICOLET VTAE DISTRICT

Parcel Total:	\$1,170.49
---------------	------------

LEGAL DESCRIPTION: T37 R06-E S20 GOV LOT 2	PARCEL NO: 290	CONTROL NO: 101779
--	----------------	--------------------

44.35	\$142,555.34	0.61472120	\$87,631.79	
-------	--------------	------------	-------------	--

0	\$0.00	STAT	999999	STATE OF WISCONSIN
0.002327	\$203.92	CNTY	43	ONEIDA COUNTY
0.00145130	\$127.18	MUNI	43002	TOWN OF CASSIAN
0.01083520	\$949.51	REG	434781	SCH D OF RHINELANDER
0.00019590	\$17.17	VTAE	001600	NICOLET VTAE DISTRICT

Parcel Total:	\$1,297.78
---------------	------------

LEGAL DESCRIPTION: T37 R06-E S20 GOV LOT 3	PARCEL NO: 292	CONTROL NO: 101780
--	----------------	--------------------

26	\$83,572.46	0.61472120	\$51,373.76	
----	-------------	------------	-------------	--

0	\$0.00	STAT	999999	STATE OF WISCONSIN
0.002327	\$119.55	CNTY	43	ONEIDA COUNTY
0.00145130	\$74.56	MUNI	43002	TOWN OF CASSIAN
0.01083520	\$556.65	REG	434781	SCH D OF RHINELANDER
0.00019590	\$10.07	VTAE	001600	NICOLET VTAE DISTRICT

Parcel Total:	\$760.83
---------------	----------



# State of Wisconsin / Department of Natural Resources

Tony Evers , Governor

, Secretary

2/5/2025

## Chapter 70.114 - Aids Payment Worksheet For Tax Year 2024(Payment Year 2025) - Payment Due January 31, 2025

4250 of 7093

LEGAL DESCRIPTION: T37 R06-E S20 GOV LOT 4	PARCEL NO: 301	CONTROL NO: 101781
--	----------------	--------------------

23.5	\$75,536.65	0.61472120	\$46,433.98	
------	-------------	------------	-------------	--

0	\$0.00	STAT	999999	STATE OF WISCONSIN
0.002327	\$108.05	CNTY	43	ONEIDA COUNTY
0.00145130	\$67.39	MUNI	43002	TOWN OF CASSIAN
0.01083520	\$503.12	REG	434781	SCH D OF RHINELANDER
0.00019590	\$9.10	VTAE	001600	NICOLET VTAE DISTRICT

Parcel Total:	\$687.66
---------------	----------

LEGAL DESCRIPTION: T37 R06-E S20 GOV LOT 5	PARCEL NO: 304	CONTROL NO: 101782
--	----------------	--------------------

23.35	\$75,054.50	0.61472120	\$46,137.59	
-------	-------------	------------	-------------	--

0	\$0.00	STAT	999999	STATE OF WISCONSIN
0.002327	\$107.36	CNTY	43	ONEIDA COUNTY
0.00145130	\$66.96	MUNI	43002	TOWN OF CASSIAN
0.01083520	\$499.91	REG	434781	SCH D OF RHINELANDER
0.00019590	\$9.04	VTAE	001600	NICOLET VTAE DISTRICT

Parcel Total:	\$683.27
---------------	----------

LEGAL DESCRIPTION: T37 R06-E S29 GOV LOT 2	PARCEL NO: 433	CONTROL NO: 101783
--	----------------	--------------------

29.05	\$93,376.16	0.61472120	\$57,400.31	
-------	-------------	------------	-------------	--

0	\$0.00	STAT	999999	STATE OF WISCONSIN
0.002327	\$133.57	CNTY	43	ONEIDA COUNTY
0.00145130	\$83.30	MUNI	43002	TOWN OF CASSIAN
0.01083520	\$621.95	REG	434781	SCH D OF RHINELANDER
0.00019590	\$11.25	VTAE	001600	NICOLET VTAE DISTRICT

Parcel Total:	\$850.07
---------------	----------



# State of Wisconsin / Department of Natural Resources

Tony Evers , Governor

, Secretary

2/5/2025

## Chapter 70.114 - Aids Payment Worksheet For Tax Year 2024(Payment Year 2025) - Payment Due January 31, 2025

4251 of 7093

LEGAL DESCRIPTION: T37 R06-E S29 GOV LOT 3      PARCEL NO: 449      CONTROL NO: 101784

1.15      \$3,696.47      0.61472120      \$2,272.30

0      \$0.00      STAT      999999      STATE OF WISCONSIN

0.002327      \$5.29      CNTY      43      ONEIDA COUNTY

0.00145130      \$3.30      MUNI      43002      TOWN OF CASSIAN

0.01083520      \$24.62      REG      434781      SCH D OF RHINELANDER

0.00019590      \$0.45      VTAE      001600      NICOLET VTAE DISTRICT

Parcel Total:      \$33.66

File Number Total:      \$10,977.76

FILE NO: WR 70005 \*      DATE OF PURCHASE: 09/22/2008      GRANTOR: Board Of Commissioners (Bcpl

LEGAL DESCRIPTION: T37 R06-E S18 GOV LOT 8      PARCEL NO: CA 267      CONTROL NO: 100401

19.1      \$40,760.49      0.61472120      \$25,056.34

0      \$0.00      STAT      999999      STATE OF WISCONSIN

0.002327      \$58.31      CNTY      43      ONEIDA COUNTY

0.00145130      \$36.36      MUNI      43002      TOWN OF CASSIAN

0.01083520      \$271.49      REG      434781      SCH D OF RHINELANDER

0.00019590      \$4.91      VTAE      001600      NICOLET VTAE DISTRICT

Parcel Total:      \$371.07

File Number Total:      \$371.07



# State of Wisconsin / Department of Natural Resources

Tony Evers , Governor

, Secretary

2/5/2025

## Chapter 70.114 - Aids Payment Worksheet For Tax Year 2024(Payment Year 2025) - Payment Due January 31, 2025

4252 of 7093

FILE NO: WR 70053 *				DATE OF PURCHASE: 10/14/1999				GRANTOR: PACKAGING CORP. OF AMERICA			
LEGAL DESCRIPTION: T37 R06-E S34 GOV LOT 04				PARCEL NO: CA-529				CONTROL NO: 125967			
18.98	\$16,809.03	0.61472120	\$10,332.86								
				0	\$0.00	STAT	999999	STATE OF WISCONSIN			
				0.002327	\$24.04	CNTY	43	ONEIDA COUNTY			
				0.00145130	\$15.00	MUNI	43002	TOWN OF CASSIAN			
				0.01083520	\$111.96	REG	434781	SCH D OF RHINELANDER			
				0.00019590	\$2.02	VTAE	001600	NICOLET VTAE DISTRICT			
Parcel Total:					\$153.02						

LEGAL DESCRIPTION: T37 R06-E S34 GOV LOT 5				PARCEL NO: CA-531				CONTROL NO: 125968			
28.2	\$24,974.41	0.61472120	\$15,352.30								
				0	\$0.00	STAT	999999	STATE OF WISCONSIN			
				0.002327	\$35.73	CNTY	43	ONEIDA COUNTY			
				0.00145130	\$22.28	MUNI	43002	TOWN OF CASSIAN			
				0.01083520	\$166.35	REG	434781	SCH D OF RHINELANDER			
				0.00019590	\$3.01	VTAE	001600	NICOLET VTAE DISTRICT			
Parcel Total:					\$227.37						

File Number Total:					\$380.39						
--------------------	--	--	--	--	----------	--	--	--	--	--	--





# State of Wisconsin / Department of Natural Resources

Tony Evers , Governor

, Secretary

2/5/2025

## Chapter 70.114 - Aids Payment Worksheet For Tax Year 2024(Payment Year 2025) - Payment Due January 31, 2025

4253 of 7093

FILE NO: WR 70056 *	DATE OF PURCHASE: 09/19/2008	GRANTOR: William E. & Andrea A. Mann
LEGAL DESCRIPTION: T37 R06-E S34 PT GV LT 6	PARCEL NO: CSM 002803, Lots 9 & 10, Pcl# CA530-10 & CA530-11	CONTROL NO: 126004

5.01	\$138,734.02	0.61472120	\$85,282.74
------	--------------	------------	-------------

0	\$0.00	STAT	999999	STATE OF WISCONSIN
---	--------	------	--------	--------------------

0.002327	\$198.45	CNTY	43	ONEIDA COUNTY
----------	----------	------	----	---------------

0.00145130	\$123.77	MUNI	43002	TOWN OF CASSIAN
------------	----------	------	-------	-----------------

0.01083520	\$924.06	REG	434781	SCH D OF RHINELANDER
------------	----------	-----	--------	----------------------

0.00019590	\$16.71	VTAE	001600	NICOLET VTAE DISTRICT
------------	---------	------	--------	-----------------------

Parcel Total:	\$1,262.99
---------------	------------

File Number Total:	\$1,262.99
--------------------	------------

Municipality Total:	\$38,603.88
---------------------	-------------



# State of Wisconsin / Department of Natural Resources

Tony Evers , Governor

, Secretary

2/5/2025

## Chapter 70.114 - Aids Payment Worksheet For Tax Year 2024(Payment Year 2025) - Payment Due January 31, 2025

4254 of 7093

DETAIL FOR TOWN OF CRESCENT, ONEIDA COUNTY

Acres	Est. Adjust. Purch. Price	Level of Assessment	Adjusted Local Value	Net Gen. Tax Rate	Calc. Aid Pay Amount	Taxing Jurisdiction	Description
FILE NO: FI 2556 *			DATE OF PURCHASE: 01/13/1997			GRANTOR: WIS DEPARTMENT OF TRANSPORTA	
LEGAL DESCRIPTION: T36 R08-E S08 PT GV LT 4				PARCEL NO: CR 107 3A		CONTROL NO: 78780	
0.83	\$246,279.47	0.68798516	\$169,436.62				
				0	\$0.00	STAT 999999	STATE OF WISCONSIN
				0.00187850	\$318.29	CNTY 43	ONEIDA COUNTY
				0.00241960	\$409.96	MUNI 43004	TOWN OF CRESCENT
				0.00937410	\$1,588.31	REG 434781	SCH D OF RHINELANDER
				0.00016940	\$28.71	VTAE 001600	NICOLET VTAE DISTRICT
				0.00058150	\$98.53	LKMG 438080	CRESCENT LAKE MANAGEMENT DISTRICT
Parcel Total:					\$2,443.80		
File Number Total:					\$2,443.80		
Municipality Total:					\$2,443.80		



# State of Wisconsin / Department of Natural Resources

Tony Evers , Governor

, Secretary

2/5/2025

## Chapter 70.114 - Aids Payment Worksheet For Tax Year 2024(Payment Year 2025) - Payment Due January 31, 2025

4255 of 7093

DETAIL FOR TOWN OF ENTERPRISE, ONEIDA COUNTY

Acres	Est. Adjust. Purch. Price	Level of Assessment	Adjusted Local Value	Net Gen. Tax Rate	Calc. Aid Pay Amount	----- Taxing Jurisdiction ----- Type	Code	Description
FILE NO: NA 20034 *			DATE OF PURCHASE: 03/18/2010			GRANTOR: Board of Commissioners of Pu		
LEGAL DESCRIPTION: T35 R09-E S01 SWNE				PARCEL NO: EN 3		CONTROL NO: 113440		
40	\$35,560.67	0.66642910	\$23,698.66	0	\$0.00	STAT	999999	STATE OF WISCONSIN
				0.00207170	\$49.10	CNTY	43	ONEIDA COUNTY
				0.00142070	\$33.67	MUNI	43006	TOWN OF ENTERPRISE
				0.00580520	\$137.57	REG	341582	SCH D OF ELCHO
				0.00017440	\$4.13	VTAE	001600	NICOLET VTAE DISTRICT
Parcel Total:					\$224.47			

LEGAL DESCRIPTION: T35 R09-E S01 SENE				PARCEL NO: EN 4		CONTROL NO: 113441		
40	\$35,560.67	0.66642910	\$23,698.66	0	\$0.00	STAT	999999	STATE OF WISCONSIN
				0.00207170	\$49.10	CNTY	43	ONEIDA COUNTY
				0.00142070	\$33.67	MUNI	43006	TOWN OF ENTERPRISE
				0.00580520	\$137.57	REG	341582	SCH D OF ELCHO
				0.00017440	\$4.13	VTAE	001600	NICOLET VTAE DISTRICT
Parcel Total:					\$224.47			



# State of Wisconsin / Department of Natural Resources

Tony Evers , Governor

, Secretary

2/5/2025

## Chapter 70.114 - Aids Payment Worksheet For Tax Year 2024(Payment Year 2025) - Payment Due January 31, 2025

4256 of 7093

LEGAL DESCRIPTION: T35 R09-E S11 SWSW				PARCEL NO: EN 171				CONTROL NO: 113442	
40	\$35,560.67	0.66642910	\$23,698.66						
				0	\$0.00	STAT	999999	STATE OF WISCONSIN	
				0.00207170	\$49.10	CNTY	43	ONEIDA COUNTY	
				0.00142070	\$33.67	MUNI	43006	TOWN OF ENTERPRISE	
				0.00580520	\$137.57	REG	341582	SCH D OF ELCHO	
				0.00017440	\$4.13	VTAE	001600	NICOLET VTAE DISTRICT	
Parcel Total:					\$224.47				

LEGAL DESCRIPTION: T35 R09-E S11 SESW				PARCEL NO: EN 172				CONTROL NO: 113443	
40	\$35,560.67	0.66642910	\$23,698.66						
				0	\$0.00	STAT	999999	STATE OF WISCONSIN	
				0.00207170	\$49.10	CNTY	43	ONEIDA COUNTY	
				0.00142070	\$33.67	MUNI	43006	TOWN OF ENTERPRISE	
				0.00580520	\$137.57	REG	341582	SCH D OF ELCHO	
				0.00017440	\$4.13	VTAE	001600	NICOLET VTAE DISTRICT	
Parcel Total:					\$224.47				

LEGAL DESCRIPTION: T35 R09-E S11 SWSE				PARCEL NO: EN 175				CONTROL NO: 113444	
40	\$35,560.67	0.66642910	\$23,698.66						
				0	\$0.00	STAT	999999	STATE OF WISCONSIN	
				0.00207170	\$49.10	CNTY	43	ONEIDA COUNTY	
				0.00142070	\$33.67	MUNI	43006	TOWN OF ENTERPRISE	
				0.00580520	\$137.57	REG	341582	SCH D OF ELCHO	
				0.00017440	\$4.13	VTAE	001600	NICOLET VTAE DISTRICT	
Parcel Total:					\$224.47				



# State of Wisconsin / Department of Natural Resources

Tony Evers , Governor

, Secretary

2/5/2025

## Chapter 70.114 - Aids Payment Worksheet For Tax Year 2024(Payment Year 2025) - Payment Due January 31, 2025

4257 of 7093

LEGAL DESCRIPTION: T35 R09-E S11 NESE				PARCEL NO: EN 173				CONTROL NO: 113445			
40	\$35,560.67	0.66642910	\$23,698.66	0	\$0.00	STAT	999999	STATE OF WISCONSIN			
				0.00207170	\$49.10	CNTY	43	ONEIDA COUNTY			
				0.00142070	\$33.67	MUNI	43006	TOWN OF ENTERPRISE			
				0.00580520	\$137.57	REG	341582	SCH D OF ELCHO			
				0.00017440	\$4.13	VTAE	001600	NICOLET VTAE DISTRICT			
Parcel Total:				\$224.47							

LEGAL DESCRIPTION: T35 R09-E S11 SESE				PARCEL NO: EN 176				CONTROL NO: 113446			
40	\$35,560.67	0.66642910	\$23,698.66	0	\$0.00	STAT	999999	STATE OF WISCONSIN			
				0.00207170	\$49.10	CNTY	43	ONEIDA COUNTY			
				0.00142070	\$33.67	MUNI	43006	TOWN OF ENTERPRISE			
				0.00580520	\$137.57	REG	341582	SCH D OF ELCHO			
				0.00017440	\$4.13	VTAE	001600	NICOLET VTAE DISTRICT			
Parcel Total:				\$224.47							

LEGAL DESCRIPTION: T35 R09-E S11 SENE				PARCEL NO: EN 164				CONTROL NO: 113447			
40	\$35,560.67	0.66642910	\$23,698.66	0	\$0.00	STAT	999999	STATE OF WISCONSIN			
				0.00207170	\$49.10	CNTY	43	ONEIDA COUNTY			
				0.00142070	\$33.67	MUNI	43006	TOWN OF ENTERPRISE			
				0.00580520	\$137.57	REG	341582	SCH D OF ELCHO			
				0.00017440	\$4.13	VTAE	001600	NICOLET VTAE DISTRICT			
Parcel Total:				\$224.47							



# State of Wisconsin / Department of Natural Resources

Tony Evers , Governor

, Secretary

2/5/2025

## Chapter 70.114 - Aids Payment Worksheet For Tax Year 2024(Payment Year 2025) - Payment Due January 31, 2025

4258 of 7093

LEGAL DESCRIPTION: T35 R09-E S11 NWNE	PARCEL NO: EN 162	CONTROL NO: 113448
---------------------------------------	-------------------	--------------------

40	\$35,560.67	0.66642910	\$23,698.66	
----	-------------	------------	-------------	--

0	\$0.00	STAT	999999	STATE OF WISCONSIN
0.00207170	\$49.10	CNTY	43	ONEIDA COUNTY
0.00142070	\$33.67	MUNI	43006	TOWN OF ENTERPRISE
0.00580520	\$137.57	REG	341582	SCH D OF ELCHO
0.00017440	\$4.13	VTAE	001600	NICOLET VTAE DISTRICT

Parcel Total:	\$224.47
---------------	----------

LEGAL DESCRIPTION: T35 R09-E S12 SWNE	PARCEL NO: EN 179	CONTROL NO: 113449
---------------------------------------	-------------------	--------------------

40	\$35,560.67	0.66642910	\$23,698.66	
----	-------------	------------	-------------	--

0	\$0.00	STAT	999999	STATE OF WISCONSIN
0.00207170	\$49.10	CNTY	43	ONEIDA COUNTY
0.00142070	\$33.67	MUNI	43006	TOWN OF ENTERPRISE
0.00580520	\$137.57	REG	341582	SCH D OF ELCHO
0.00017440	\$4.13	VTAE	001600	NICOLET VTAE DISTRICT

Parcel Total:	\$224.47
---------------	----------

LEGAL DESCRIPTION: T35 R09-E S12 SENE	PARCEL NO: EN 180	CONTROL NO: 113450
---------------------------------------	-------------------	--------------------

40	\$35,560.67	0.66642910	\$23,698.66	
----	-------------	------------	-------------	--

0	\$0.00	STAT	999999	STATE OF WISCONSIN
0.00207170	\$49.10	CNTY	43	ONEIDA COUNTY
0.00142070	\$33.67	MUNI	43006	TOWN OF ENTERPRISE
0.00580520	\$137.57	REG	341582	SCH D OF ELCHO
0.00017440	\$4.13	VTAE	001600	NICOLET VTAE DISTRICT

Parcel Total:	\$224.47
---------------	----------



# State of Wisconsin / Department of Natural Resources

Tony Evers , Governor

, Secretary

2/5/2025

## Chapter 70.114 - Aids Payment Worksheet For Tax Year 2024(Payment Year 2025) - Payment Due January 31, 2025

4259 of 7093

LEGAL DESCRIPTION: T35 R09-E S14 NWSW				PARCEL NO: EN 218				CONTROL NO: 113451	
40	\$35,560.67	0.66642910	\$23,698.66						
				0	\$0.00	STAT	999999	STATE OF WISCONSIN	
				0.00207170	\$49.10	CNTY	43	ONEIDA COUNTY	
				0.00142070	\$33.67	MUNI	43006	TOWN OF ENTERPRISE	
				0.00580520	\$137.57	REG	341582	SCH D OF ELCHO	
				0.00017440	\$4.13	VTAE	001600	NICOLET VTAE DISTRICT	
Parcel Total:					\$224.47				

LEGAL DESCRIPTION: T35 R09-E S15 NENE				PARCEL NO: EN 225				CONTROL NO: 113452	
40	\$35,560.67	0.66642910	\$23,698.66						
				0	\$0.00	STAT	999999	STATE OF WISCONSIN	
				0.00207170	\$49.10	CNTY	43	ONEIDA COUNTY	
				0.00142070	\$33.67	MUNI	43006	TOWN OF ENTERPRISE	
				0.00580520	\$137.57	REG	341582	SCH D OF ELCHO	
				0.00017440	\$4.13	VTAE	001600	NICOLET VTAE DISTRICT	
Parcel Total:					\$224.47				

LEGAL DESCRIPTION: T35 R09-E S15 SENE				PARCEL NO: EN 228				CONTROL NO: 113453	
40	\$35,560.67	0.66642910	\$23,698.66						
				0	\$0.00	STAT	999999	STATE OF WISCONSIN	
				0.00207170	\$49.10	CNTY	43	ONEIDA COUNTY	
				0.00142070	\$33.67	MUNI	43006	TOWN OF ENTERPRISE	
				0.00580520	\$137.57	REG	341582	SCH D OF ELCHO	
				0.00017440	\$4.13	VTAE	001600	NICOLET VTAE DISTRICT	
Parcel Total:					\$224.47				



# State of Wisconsin / Department of Natural Resources

Tony Evers , Governor

, Secretary

2/5/2025

## Chapter 70.114 - Aids Payment Worksheet For Tax Year 2024(Payment Year 2025) - Payment Due January 31, 2025

4260 of 7093

LEGAL DESCRIPTION: T35 R09-E S15 NWNE		PARCEL NO: EN 226		CONTROL NO: 113454	
40	\$35,560.67	0.66642910	\$23,698.66		
		0	\$0.00	STAT 999999	STATE OF WISCONSIN
		0.00207170	\$49.10	CNTY 43	ONEIDA COUNTY
		0.00142070	\$33.67	MUNI 43006	TOWN OF ENTERPRISE
		0.00580520	\$137.57	REG 341582	SCH D OF ELCHO
		0.00017440	\$4.13	VTAE 001600	NICOLET VTAE DISTRICT
Parcel Total:			\$224.47		
File Number Total:			\$3,367.05		
Municipality Total:			\$3,367.05		





# State of Wisconsin / Department of Natural Resources

Tony Evers , Governor

, Secretary

2/5/2025

## Chapter 70.114 - Aids Payment Worksheet For Tax Year 2024(Payment Year 2025) - Payment Due January 31, 2025

4261 of 7093

DETAIL FOR TOWN OF HAZELHURST, ONEIDA COUNTY

Acres	Est. Adjust. Purch. Price	Level of Assessment	Adjusted Local Value	Net Gen. Tax Rate	Calc. Aid Pay Amount	----- Taxing Jurisdiction -----		
						Type	Code	Description
FILE NO: NA 20059 *			DATE OF PURCHASE: 12/27/2010			GRANTOR: Board of Commissioners of Pu		
LEGAL DESCRIPTION: T38 R06-E S07 SWNE				PARCEL NO: HA-68		CONTROL NO: 122180		
40	\$40,000.80	0.62226118	\$24,890.94					
				0	\$0.00	STAT	999999	STATE OF WISCONSIN
				0.00227360	\$56.59	CNTY	43	ONEIDA COUNTY
				0.00097760	\$24.33	MUNI	43008	TOWN OF HAZELHURST
				0.001719	\$42.79	REG	433647	UHS D OF LAKELAND (MINOCQUA)
				0.00249950	\$62.21	REG	433640	SCH D OF MINOCQUA J 1
				0.00019140	\$4.76	VTAE	001600	NICOLET VTAE DISTRICT
<b>Parcel Total:</b>					<b>\$190.68</b>			

LEGAL DESCRIPTION: T38 R06-E S07 SENW				PARCEL NO: HA-73		CONTROL NO: 122181		
40	\$40,000.80	0.62226118	\$24,890.94					
				0	\$0.00	STAT	999999	STATE OF WISCONSIN
				0.00227360	\$56.59	CNTY	43	ONEIDA COUNTY
				0.00097760	\$24.33	MUNI	43008	TOWN OF HAZELHURST
				0.001719	\$42.79	REG	433647	UHS D OF LAKELAND (MINOCQUA)
				0.00249950	\$62.21	REG	433640	SCH D OF MINOCQUA J 1
				0.00019140	\$4.76	VTAE	001600	NICOLET VTAE DISTRICT
<b>Parcel Total:</b>					<b>\$190.68</b>			



# State of Wisconsin / Department of Natural Resources

Tony Evers , Governor

, Secretary

2/5/2025

## Chapter 70.114 - Aids Payment Worksheet For Tax Year 2024(Payment Year 2025) - Payment Due January 31, 2025

4262 of 7093

LEGAL DESCRIPTION: T38 R06-E S07 NESW				PARCEL NO: HA-74				CONTROL NO: 122182			
40	\$40,000.80	0.62226118	\$24,890.94								
				0	\$0.00	STAT	999999	STATE OF WISCONSIN			
				0.00227360	\$56.59	CNTY	43	ONEIDA COUNTY			
				0.00097760	\$24.33	MUNI	43008	TOWN OF HAZELHURST			
				0.00249950	\$62.21	REG	433640	SCH D OF MINOCQUA J 1			
				0.001719	\$42.79	REG	433647	UHS D OF LAKELAND (MINOCQUA)			
				0.00019140	\$4.76	VTAE	001600	NICOLET VTAE DISTRICT			
				Parcel Total:	\$190.68						

LEGAL DESCRIPTION: T38 R06-E S07 NWSE				PARCEL NO: HA-79				CONTROL NO: 122183			
40	\$40,000.80	0.62226118	\$24,890.94								
				0	\$0.00	STAT	999999	STATE OF WISCONSIN			
				0.00227360	\$56.59	CNTY	43	ONEIDA COUNTY			
				0.00097760	\$24.33	MUNI	43008	TOWN OF HAZELHURST			
				0.00249950	\$62.21	REG	433640	SCH D OF MINOCQUA J 1			
				0.001719	\$42.79	REG	433647	UHS D OF LAKELAND (MINOCQUA)			
				0.00019140	\$4.76	VTAE	001600	NICOLET VTAE DISTRICT			
				Parcel Total:	\$190.68						



# State of Wisconsin / Department of Natural Resources

Tony Evers , Governor

, Secretary

2/5/2025

## Chapter 70.114 - Aids Payment Worksheet For Tax Year 2024(Payment Year 2025) - Payment Due January 31, 2025

4263 of 7093

LEGAL DESCRIPTION: T38 R06-E S07 SESW				PARCEL NO: HA-77				CONTROL NO: 122184	
40	\$40,000.80	0.62226118	\$24,890.94						
				0	\$0.00	STAT	999999	STATE OF WISCONSIN	
				0.00227360	\$56.59	CNTY	43	ONEIDA COUNTY	
				0.00097760	\$24.33	MUNI	43008	TOWN OF HAZELHURST	
				0.001719	\$42.79	REG	433647	UHS D OF LAKELAND (MINOCQUA)	
				0.00249950	\$62.21	REG	433640	SCH D OF MINOCQUA J 1	
				0.00019140	\$4.76	VTAE	001600	NICOLET VTAE DISTRICT	
Parcel Total:					\$190.68				

LEGAL DESCRIPTION: T38 R06-E S07 SWSE				PARCEL NO: HA-80				CONTROL NO: 122185	
40	\$40,000.80	0.62226118	\$24,890.94						
				0	\$0.00	STAT	999999	STATE OF WISCONSIN	
				0.00227360	\$56.59	CNTY	43	ONEIDA COUNTY	
				0.00097760	\$24.33	MUNI	43008	TOWN OF HAZELHURST	
				0.00249950	\$62.21	REG	433640	SCH D OF MINOCQUA J 1	
				0.001719	\$42.79	REG	433647	UHS D OF LAKELAND (MINOCQUA)	
				0.00019140	\$4.76	VTAE	001600	NICOLET VTAE DISTRICT	
Parcel Total:					\$190.68				



# State of Wisconsin / Department of Natural Resources

Tony Evers , Governor

, Secretary

2/5/2025

## Chapter 70.114 - Aids Payment Worksheet For Tax Year 2024(Payment Year 2025) - Payment Due January 31, 2025

4264 of 7093

LEGAL DESCRIPTION: T38 R06-E S07 NWSW	PARCEL NO: HA-75	CONTROL NO: 122186
---------------------------------------	------------------	--------------------

28.63	\$28,630.57	0.62226118	\$17,815.69
-------	-------------	------------	-------------

0	\$0.00	STAT	999999	STATE OF WISCONSIN
0.00227360	\$40.51	CNTY	43	ONEIDA COUNTY
0.00097760	\$17.42	MUNI	43008	TOWN OF HAZELHURST
0.00249950	\$44.53	REG	433640	SCH D OF MINOCQUA J 1
0.001719	\$30.62	REG	433647	UHS D OF LAKELAND (MINOCQUA)
0.00019140	\$3.41	VTAE	001600	NICOLET VTAE DISTRICT

Parcel Total:	\$136.49
---------------	----------

File Number Total:	\$1,280.57
--------------------	------------

FILE NO: PR 40221 *	DATE OF PURCHASE: 01/04/2017	GRANTOR: Wisconsin Department of Tran
---------------------	------------------------------	---------------------------------------

LEGAL DESCRIPTION: T38 R06-E S14 PT OF SWNW	PARCEL NO:	CONTROL NO: 133532
---	------------	--------------------

0.38	\$536.51	0.62226118	\$333.85
------	----------	------------	----------

0	\$0.00	STAT	999999	STATE OF WISCONSIN
0.00227360	\$0.76	CNTY	43	ONEIDA COUNTY
0.00097760	\$0.33	MUNI	43008	TOWN OF HAZELHURST
0.00249950	\$0.83	REG	433640	SCH D OF MINOCQUA J 1
0.001719	\$0.57	REG	433647	UHS D OF LAKELAND (MINOCQUA)
0.00019140	\$0.06	VTAE	001600	NICOLET VTAE DISTRICT

Parcel Total:	\$2.55
---------------	--------



# State of Wisconsin / Department of Natural Resources

Tony Evers , Governor

, Secretary

2/5/2025

## Chapter 70.114 - Aids Payment Worksheet For Tax Year 2024(Payment Year 2025) - Payment Due January 31, 2025

4265 of 7093

LEGAL DESCRIPTION: T38 R06-E S14 PT OF NWSW				PARCEL NO:		CONTROL NO: 133533		
0.02	\$28.24	0.62226118	\$17.57					
				0	\$0.00	STAT	999999	STATE OF WISCONSIN
				0.00227360	\$0.04	CNTY	43	ONEIDA COUNTY
				0.00097760	\$0.02	MUNI	43008	TOWN OF HAZELHURST
				0.001719	\$0.03	REG	433647	UHS D OF LAKELAND (MINOCQUA)
				0.00249950	\$0.04	REG	433640	SCH D OF MINOCQUA J 1
				0.00019140	\$0.00	VTAE	001600	NICOLET VTAE DISTRICT
Parcel Total:					\$0.13			
File Number Total:					\$2.68			
Municipality Total:					\$1,283.25			



# State of Wisconsin / Department of Natural Resources

Tony Evers , Governor

, Secretary

2/5/2025

## Chapter 70.114 - Aids Payment Worksheet For Tax Year 2024(Payment Year 2025) - Payment Due January 31, 2025

4266 of 7093

DETAIL FOR TOWN OF LAKE TOMAHAWK, ONEIDA COUNTY

Acres	Est. Adjust. Purch. Price	Level of Assessment	Adjusted Local Value	Net Gen. Tax Rate	Calc. Aid Pay Amount	Type	Code	Taxing Jurisdiction Description
FILE NO: NF 734 *			DATE OF PURCHASE: 04/01/1996			GRANTOR: WIS DEPT OF CORRECTIONS		
LEGAL DESCRIPTION: T38 R07-E S08 PT GV LT 2				PARCEL NO: 76906		CONTROL NO: 76906		
15.55	\$264,345.06	0.95040129	\$251,233.88					
				0	\$0.00	STAT	999999	STATE OF WISCONSIN
				0.00153040	\$384.48	CNTY	43	ONEIDA COUNTY
				0.001874	\$470.82	MUNI	43010	TOWN OF LAKE TOMAHAWK
				0.00168250	\$422.69	ELEM	433640	SCH D OF MINOCQUA J 1
				0.00115710	\$290.71	UNHI	433647	UHS D OF LAKELAND (MINOCQUA)
				0.00012880	\$32.37	VTAE	001600	NICOLET VTAE DISTRICT
<b>Parcel Total:</b>					<b>\$1,601.07</b>			

LEGAL DESCRIPTION: T38 R07-E S08 GOV LOT 1				PARCEL NO: 76910		CONTROL NO: 76910		
30.65	\$521,190.96	0.95040129	\$495,340.56					
				0	\$0.00	STAT	999999	STATE OF WISCONSIN
				0.00153040	\$758.06	CNTY	43	ONEIDA COUNTY
				0.001874	\$928.29	MUNI	43010	TOWN OF LAKE TOMAHAWK
				0.00168250	\$833.39	ELEM	433640	SCH D OF MINOCQUA J 1
				0.00115710	\$573.17	UNHI	433647	UHS D OF LAKELAND (MINOCQUA)
				0.00012880	\$63.82	VTAE	001600	NICOLET VTAE DISTRICT
<b>Parcel Total:</b>					<b>\$3,156.73</b>			



# State of Wisconsin / Department of Natural Resources

Tony Evers , Governor

, Secretary

2/5/2025

## Chapter 70.114 - Aids Payment Worksheet For Tax Year 2024(Payment Year 2025) - Payment Due January 31, 2025

4267 of 7093

LEGAL DESCRIPTION: T38 R07-E S09 GOV LOT 3				PARCEL NO: 76911		CONTROL NO: 76911	
20.3	\$345,273.39	0.95040129	\$328,148.28				
		0	\$0.00	STAT	999999	STATE OF WISCONSIN	
		0.00153040	\$502.19	CNTY	43	ONEIDA COUNTY	
		0.001874	\$614.96	MUNI	43010	TOWN OF LAKE TOMAHAWK	
		0.00168250	\$552.10	ELEM	433640	SCH D OF MINOCQUA J 1	
		0.00115710	\$379.71	UNHI	433647	UHS D OF LAKELAND (MINOCQUA)	
		0.00012880	\$42.28	VTAE	001600	NICOLET VTAE DISTRICT	
Parcel Total:				\$2,091.24			

LEGAL DESCRIPTION: T38 R07-E S09 GOV LOT 4				PARCEL NO: 76912		CONTROL NO: 76912	
25.2	\$428,701.44	0.95040129	\$407,438.40				
		0	\$0.00	STAT	999999	STATE OF WISCONSIN	
		0.00153040	\$623.54	CNTY	43	ONEIDA COUNTY	
		0.001874	\$763.56	MUNI	43010	TOWN OF LAKE TOMAHAWK	
		0.00168250	\$685.50	ELEM	433640	SCH D OF MINOCQUA J 1	
		0.00115710	\$471.45	UNHI	433647	UHS D OF LAKELAND (MINOCQUA)	
		0.00012880	\$52.49	VTAE	001600	NICOLET VTAE DISTRICT	
Parcel Total:				\$2,596.54			



# State of Wisconsin / Department of Natural Resources

Tony Evers , Governor

, Secretary

2/5/2025

## Chapter 70.114 - Aids Payment Worksheet For Tax Year 2024(Payment Year 2025) - Payment Due January 31, 2025

4268 of 7093

LEGAL DESCRIPTION: T38 R07-E S09 PT GV LT 5				PARCEL NO: 76913		CONTROL NO: 76913		
35.5	\$603,681.62	0.95040129	\$573,739.79					
				0	\$0.00	STAT	999999	STATE OF WISCONSIN
				0.00153040	\$878.04	CNTY	43	ONEIDA COUNTY
				0.001874	\$1,075.21	MUNI	43010	TOWN OF LAKE TOMAHAWK
				0.00168250	\$965.30	ELEM	433640	SCH D OF MINOCQUA J 1
				0.00115710	\$663.88	UNHI	433647	UHS D OF LAKELAND (MINOCQUA)
				0.00012880	\$73.92	VTAE	001600	NICOLET VTAE DISTRICT
Parcel Total:					\$3,656.35			

LEGAL DESCRIPTION: T38 R07-E S09 GOV LOT 6				PARCEL NO: 76914		CONTROL NO: 76914		
21.1	\$358,709.37	0.95040129	\$340,917.85					
				0	\$0.00	STAT	999999	STATE OF WISCONSIN
				0.00153040	\$521.73	CNTY	43	ONEIDA COUNTY
				0.001874	\$638.90	MUNI	43010	TOWN OF LAKE TOMAHAWK
				0.00168250	\$573.58	ELEM	433640	SCH D OF MINOCQUA J 1
				0.00115710	\$394.48	UNHI	433647	UHS D OF LAKELAND (MINOCQUA)
				0.00012880	\$43.92	VTAE	001600	NICOLET VTAE DISTRICT
Parcel Total:					\$2,172.61			





# State of Wisconsin / Department of Natural Resources

Tony Evers , Governor

, Secretary

2/5/2025

## Chapter 70.114 - Aids Payment Worksheet For Tax Year 2024(Payment Year 2025) - Payment Due January 31, 2025

4269 of 7093

LEGAL DESCRIPTION: T38 R07-E S09 PT GV LT 7				PARCEL NO: 76915		CONTROL NO: 76915	
24.35	\$414,328.07	0.95040129	\$393,777.93				
		0	\$0.00	STAT	999999	STATE OF WISCONSIN	
		0.00153040	\$602.63	CNTY	43	ONEIDA COUNTY	
		0.001874	\$737.96	MUNI	43010	TOWN OF LAKE TOMAHAWK	
		0.00168250	\$662.52	ELEM	433640	SCH D OF MINOCQUA J 1	
		0.00115710	\$455.65	UNHI	433647	UHS D OF LAKELAND (MINOCQUA)	
		0.00012880	\$50.73	VTAE	001600	NICOLET VTAE DISTRICT	
Parcel Total:				\$2,509.49			

LEGAL DESCRIPTION: T38 R07-E S09 PT GV LT 8				PARCEL NO: 76916		CONTROL NO: 76916	
18.85	\$320,588.69	0.95040129	\$304,687.90				
		0	\$0.00	STAT	999999	STATE OF WISCONSIN	
		0.00153040	\$466.29	CNTY	43	ONEIDA COUNTY	
		0.001874	\$571.00	MUNI	43010	TOWN OF LAKE TOMAHAWK	
		0.00168250	\$512.63	ELEM	433640	SCH D OF MINOCQUA J 1	
		0.00115710	\$352.56	UNHI	433647	UHS D OF LAKELAND (MINOCQUA)	
		0.00012880	\$39.26	VTAE	001600	NICOLET VTAE DISTRICT	
Parcel Total:				\$1,941.74			



# State of Wisconsin / Department of Natural Resources

Tony Evers , Governor

, Secretary

2/5/2025

## Chapter 70.114 - Aids Payment Worksheet For Tax Year 2024(Payment Year 2025) - Payment Due January 31, 2025

4270 of 7093

LEGAL DESCRIPTION: T38 R07-E S09 SWSE	PARCEL NO: 76917	CONTROL NO: 76917
---------------------------------------	------------------	-------------------

40      \$680,235.45      0.95040129      \$646,496.65

0	\$0.00	STAT	999999	STATE OF WISCONSIN
0.00153040	\$989.39	CNTY	43	ONEIDA COUNTY
0.001874	\$1,211.56	MUNI	43010	TOWN OF LAKE TOMAHAWK
0.00168250	\$1,087.71	ELEM	433640	SCH D OF MINOCQUA J 1
0.00115710	\$748.07	UNHI	433647	UHS D OF LAKELAND (MINOCQUA)
0.00012880	\$83.30	VTAE	001600	NICOLET VTAE DISTRICT

Parcel Total:      \$4,120.03

File Number Total:      \$23,845.80

FILE NO: NF 797 *	DATE OF PURCHASE: 06/18/2003	GRANTOR: WISCONSIN DEPT OF TRANSPORTA
-------------------	------------------------------	---------------------------------------

LEGAL DESCRIPTION: T38 R07-E S23 PT OF NWNE	PARCEL NO: LT-297	CONTROL NO: 89259
---	-------------------	-------------------

6.02      \$87,965.21      0.95040129      \$83,602.25

0	\$0.00	STAT	999999	STATE OF WISCONSIN
0.00153040	\$127.94	CNTY	43	ONEIDA COUNTY
0.001874	\$156.67	MUNI	43010	TOWN OF LAKE TOMAHAWK
0.00115710	\$96.74	UNHI	433647	UHS D OF LAKELAND (MINOCQUA)
0.00012880	\$10.77	VTAE	001600	NICOLET VTAE DISTRICT

Parcel Total:      \$392.12

File Number Total:      \$392.12



# State of Wisconsin / Department of Natural Resources

Tony Evers , Governor

, Secretary

2/5/2025

## Chapter 70.114 - Aids Payment Worksheet For Tax Year 2024(Payment Year 2025) - Payment Due January 31, 2025

4271 of 7093

FILE NO: NF 811 *				DATE OF PURCHASE: 05/25/2004				GRANTOR: WISCONSIN VALLEY IMPROVEMENT			
LEGAL DESCRIPTION: T38 R07-E S25 GOV LOT 4				PARCEL NO: 092388				CONTROL NO: 92388			
44.7	\$191,128.19	0.95040129	\$181,648.48								
				0	\$0.00	STAT	999999	STATE OF WISCONSIN			
				0.00153040	\$277.99	CNTY	43	ONEIDA COUNTY			
				0.001874	\$340.42	MUNI	43010	TOWN OF LAKE TOMAHAWK			
				0.00168250	\$305.62	ELEM	433640	SCH D OF MINOCQUA J 1			
				0.00012880	\$23.40	VTAE	001600	NICOLET VTAE DISTRICT			
Parcel Total:					\$947.43						

LEGAL DESCRIPTION: T38 R07-E S25 GOV LOT 5				PARCEL NO: 092389				CONTROL NO: 92389			
59.2	\$253,127.25	0.95040129	\$240,572.47								
				0	\$0.00	STAT	999999	STATE OF WISCONSIN			
				0.00153040	\$368.17	CNTY	43	ONEIDA COUNTY			
				0.001874	\$450.84	MUNI	43010	TOWN OF LAKE TOMAHAWK			
				0.00168250	\$404.75	ELEM	433640	SCH D OF MINOCQUA J 1			
				0.00012880	\$31.00	VTAE	001600	NICOLET VTAE DISTRICT			
Parcel Total:					\$1,254.76						



# State of Wisconsin / Department of Natural Resources

Tony Evers , Governor

, Secretary

2/5/2025

## Chapter 70.114 - Aids Payment Worksheet For Tax Year 2024(Payment Year 2025) - Payment Due January 31, 2025

4272 of 7093

LEGAL DESCRIPTION: T38 R08-E S07 GOV LOT 5	PARCEL NO: 092390	CONTROL NO: 92390
--	-------------------	-------------------

24	\$102,619.15	0.95040129	\$97,529.37
----	--------------	------------	-------------

0	\$0.00	STAT	999999	STATE OF WISCONSIN
0.00153040	\$149.26	CNTY	43	ONEIDA COUNTY
0.001874	\$182.77	MUNI	43010	TOWN OF LAKE TOMAHAWK
0.00168250	\$164.09	ELEM	433640	SCH D OF MINOCQUA J 1
0.00012880	\$12.57	VTAE	001600	NICOLET VTAE DISTRICT

Parcel Total:	\$508.69
---------------	----------

LEGAL DESCRIPTION: T38 R08-E S18 GOV LOT 4	PARCEL NO: 092393	CONTROL NO: 92393
--	-------------------	-------------------

32.3	\$138,108.29	0.95040129	\$131,258.30
------	--------------	------------	--------------

0	\$0.00	STAT	999999	STATE OF WISCONSIN
0.00153040	\$200.88	CNTY	43	ONEIDA COUNTY
0.001874	\$245.98	MUNI	43010	TOWN OF LAKE TOMAHAWK
0.00168250	\$220.84	ELEM	433640	SCH D OF MINOCQUA J 1
0.00012880	\$16.91	VTAE	001600	NICOLET VTAE DISTRICT

Parcel Total:	\$684.61
---------------	----------

File Number Total:	\$3,395.49
--------------------	------------



# State of Wisconsin / Department of Natural Resources

Tony Evers , Governor

, Secretary

2/5/2025

## Chapter 70.114 - Aids Payment Worksheet For Tax Year 2024(Payment Year 2025) - Payment Due January 31, 2025

4273 of 7093

FILE NO: NF 850 *				DATE OF PURCHASE: 10/12/2007				GRANTOR: PLUM CREEK TIMBERLANDS			
LEGAL DESCRIPTION: T38 R07-E S36 NESW				PARCEL NO: LT 487				CONTROL NO: 98352			
37	\$128,794.31	0.95040129	\$122,406.28								
				0	\$0.00	STAT	999999	STATE OF WISCONSIN			
				0.00153040	\$187.33	CNTY	43	ONEIDA COUNTY			
				0.001874	\$229.39	MUNI	43010	TOWN OF LAKE TOMAHAWK			
				0.00168250	\$205.94	ELEM	433640	SCH D OF MINOCQUA J 1			
				0.00012880	\$15.77	VTAE	001600	NICOLET VTAE DISTRICT			
Parcel Total:					\$638.43						

LEGAL DESCRIPTION: T38 R07-E S36 NWSE				PARCEL NO: LT 491				CONTROL NO: 98354			
33.7	\$117,307.25	0.95040129	\$111,488.96								
				0	\$0.00	STAT	999999	STATE OF WISCONSIN			
				0.00153040	\$170.62	CNTY	43	ONEIDA COUNTY			
				0.001874	\$208.94	MUNI	43010	TOWN OF LAKE TOMAHAWK			
				0.00168250	\$187.58	ELEM	433640	SCH D OF MINOCQUA J 1			
				0.00012880	\$14.36	VTAE	001600	NICOLET VTAE DISTRICT			
Parcel Total:					\$581.50						



# State of Wisconsin / Department of Natural Resources

Tony Evers , Governor

, Secretary

2/5/2025

## Chapter 70.114 - Aids Payment Worksheet For Tax Year 2024(Payment Year 2025) - Payment Due January 31, 2025

4274 of 7093

LEGAL DESCRIPTION: T38 R07-E S36 NESE	PARCEL NO: LT 4922	CONTROL NO: 106540
---------------------------------------	--------------------	--------------------

40	\$126,977.80	0.95040129	\$120,679.87	
----	--------------	------------	--------------	--

0	\$0.00	STAT	999999	STATE OF WISCONSIN
0.00153040	\$184.69	CNTY	43	ONEIDA COUNTY
0.001874	\$226.16	MUNI	43010	TOWN OF LAKE TOMAHAWK
0.00168250	\$203.04	ELEM	433640	SCH D OF MINOCQUA J 1
0.00012880	\$15.55	VTAE	001600	NICOLET VTAE DISTRICT

Parcel Total:	\$629.44
---------------	----------

File Number Total:	\$1,849.37
--------------------	------------

FILE NO: NF 30010 *	DATE OF PURCHASE: 01/23/2009	GRANTOR: Maureen LaVallee Smotherman
---------------------	------------------------------	--------------------------------------

LEGAL DESCRIPTION: T38 R07-E S16 NWSW	PARCEL NO: LT 199	CONTROL NO: 102965
---------------------------------------	-------------------	--------------------

42	\$136,512.09	0.95040129	\$129,741.27	
----	--------------	------------	--------------	--

0	\$0.00	STAT	999999	STATE OF WISCONSIN
0.00153040	\$198.55	CNTY	43	ONEIDA COUNTY
0.001874	\$243.14	MUNI	43010	TOWN OF LAKE TOMAHAWK
0.00168250	\$218.29	ELEM	433640	SCH D OF MINOCQUA J 1
0.00115710	\$150.13	UNHI	433647	UHS D OF LAKELAND (MINOCQUA)
0.00012880	\$16.72	VTAE	001600	NICOLET VTAE DISTRICT

Parcel Total:	\$826.83
---------------	----------

File Number Total:	\$826.83
--------------------	----------



# State of Wisconsin / Department of Natural Resources

Tony Evers , Governor

, Secretary

2/5/2025

## Chapter 70.114 - Aids Payment Worksheet For Tax Year 2024(Payment Year 2025) - Payment Due January 31, 2025

4275 of 7093

FILE NO: NF 30017 *		DATE OF PURCHASE: 02/25/2009		GRANTOR: Jack A. & Kelly M. Dunbar	
LEGAL DESCRIPTION: T38 R07-E S20 NENE		PARCEL NO: LT-248		CONTROL NO: 104280	
40	\$260,023.03	0.95040129	\$247,126.23		
		0	\$0.00	STAT 999999	STATE OF WISCONSIN
		0.00153040	\$378.20	CNTY 43	ONEIDA COUNTY
		0.001874	\$463.13	MUNI 43010	TOWN OF LAKE TOMAHAWK
		0.00168250	\$415.78	ELEM 433640	SCH D OF MINOCQUA J 1
		0.00115710	\$285.95	UNHI 433647	UHS D OF LAKELAND (MINOCQUA)
		0.00012880	\$31.84	VTAE 001600	NICOLET VTAE DISTRICT
Parcel Total:			\$1,574.90		

File Number Total:	\$1,574.90
--------------------	------------

FILE NO: NF 30034 *		DATE OF PURCHASE: 05/04/2010		GRANTOR: Caryl J Hunter, et al	
LEGAL DESCRIPTION: T38 R07-E S17 PT OF NESE		PARCEL NO: LT-213-1		CONTROL NO: 115200	
1.4	\$4,556.50	0.95040129	\$4,330.50		
		0	\$0.00	STAT 999999	STATE OF WISCONSIN
		0.00153040	\$6.63	CNTY 43	ONEIDA COUNTY
		0.001874	\$8.12	MUNI 43010	TOWN OF LAKE TOMAHAWK
		0.00168250	\$7.29	ELEM 433640	SCH D OF MINOCQUA J 1
		0.00115710	\$5.01	UNHI 433647	UHS D OF LAKELAND (MINOCQUA)
		0.00012880	\$0.56	VTAE 001600	NICOLET VTAE DISTRICT
Parcel Total:			\$27.61		



# State of Wisconsin / Department of Natural Resources

Tony Evers , Governor

, Secretary

2/5/2025

## Chapter 70.114 - Aids Payment Worksheet For Tax Year 2024(Payment Year 2025) - Payment Due January 31, 2025

4276 of 7093

LEGAL DESCRIPTION: T38 R07-E S17 PT OF SESE	PARCEL NO: LT-213-1, LT-216	CONTROL NO: 115201
---	-----------------------------	--------------------

0.26	\$846.21	0.95040129	\$804.24	
------	----------	------------	----------	--

0	\$0.00	STAT	999999	STATE OF WISCONSIN
0.00153040	\$1.23	CNTY	43	ONEIDA COUNTY
0.001874	\$1.51	MUNI	43010	TOWN OF LAKE TOMAHAWK
0.00168250	\$1.35	ELEM	433640	SCH D OF MINOCQUA J 1
0.00115710	\$0.93	UNHI	433647	UHS D OF LAKELAND (MINOCQUA)
0.00012880	\$0.10	VTAE	001600	NICOLET VTAE DISTRICT

Parcel Total:	\$5.12
---------------	--------

File Number Total:	\$32.73
--------------------	---------

FILE NO: NF 30035 *	DATE OF PURCHASE: 05/04/2010	GRANTOR: Caryl J Hunter
---------------------	------------------------------	-------------------------

LEGAL DESCRIPTION: T38 R07-E S19 PT OF SWNE	PARCEL NO: LT-234-2	CONTROL NO: 115183
---	---------------------	--------------------

0.35	\$5,402.71	0.95040129	\$5,134.75	
------	------------	------------	------------	--

0	\$0.00	STAT	999999	STATE OF WISCONSIN
0.00153040	\$7.86	CNTY	43	ONEIDA COUNTY
0.001874	\$9.62	MUNI	43010	TOWN OF LAKE TOMAHAWK
0.00168250	\$8.64	ELEM	433640	SCH D OF MINOCQUA J 1
0.00115710	\$5.94	UNHI	433647	UHS D OF LAKELAND (MINOCQUA)
0.00012880	\$0.66	VTAE	001600	NICOLET VTAE DISTRICT

Parcel Total:	\$32.72
---------------	---------

File Number Total:	\$32.72
--------------------	---------





State of Wisconsin / Department of Natural Resources

Tony Evers, Governor

, Secretary

2/5/2025

Chapter 70.114 - Aids Payment Worksheet For Tax Year 2024(Payment Year 2025) - Payment Due January 31, 2025

4277 of 7093

FILE NO: NF 30043 *	DATE OF PURCHASE: 10/05/2010	GRANTOR: Terrol Freund
LEGAL DESCRIPTION: T38 R07-E S29 PT GV LT 4	PARCEL NO: LT-379-2 (Outlot 3)	CONTROL NO: 119860

1.1 \$29,039.59 0.95040129 \$27,599.26

0	\$0.00	STAT	999999	STATE OF WISCONSIN
0.00153040	\$42.24	CNTY	43	ONEIDA COUNTY
0.001874	\$51.72	MUNI	43010	TOWN OF LAKE TOMAHAWK
0.00168250	\$46.43	ELEM	433640	SCH D OF MINOCQUA J 1
0.00115710	\$31.94	UNHI	433647	UHS D OF LAKELAND (MINOCQUA)
0.00012880	\$3.56	VTAE	001600	NICOLET VTAE DISTRICT

Parcel Total: \$175.89

File Number Total: \$175.89

FILE NO: NF 30075 *	DATE OF PURCHASE: 12/03/2012	GRANTOR: Harland J. Clausung Estate
LEGAL DESCRIPTION: T38 R07-E S24 GOV LOT 8	PARCEL NO: LT 311	CONTROL NO: 125201

44.1 \$154,997.70 0.95040129 \$147,310.02

0	\$0.00	STAT	999999	STATE OF WISCONSIN
0.00153040	\$225.44	CNTY	43	ONEIDA COUNTY
0.001874	\$276.07	MUNI	43010	TOWN OF LAKE TOMAHAWK
0.00168250	\$247.84	ELEM	433640	SCH D OF MINOCQUA J 1
0.00115710	\$170.45	UNHI	433647	UHS D OF LAKELAND (MINOCQUA)
0.00012880	\$18.98	VTAE	001600	NICOLET VTAE DISTRICT

Parcel Total: \$938.78

File Number Total: \$938.78



# State of Wisconsin / Department of Natural Resources

Tony Evers , Governor

, Secretary

2/5/2025

## Chapter 70.114 - Aids Payment Worksheet For Tax Year 2024(Payment Year 2025) - Payment Due January 31, 2025

4278 of 7093

FILE NO: NF 30203 *		DATE OF PURCHASE: 04/02/2019		GRANTOR: William E Stoltenberg	
LEGAL DESCRIPTION: T38 R07-E S13 PT GV LT 5		PARCEL NO: LT 168		CONTROL NO: 136866	
5	\$57,986.63	0.95040129	\$55,110.57		
		0	\$0.00	STAT 999999	STATE OF WISCONSIN
		0.00153040	\$84.34	CNTY 43	ONEIDA COUNTY
		0.001874	\$103.28	MUNI 43010	TOWN OF LAKE TOMAHAWK
		0.00168250	\$92.72	ELEM 433640	SCH D OF MINOCQUA J 1
		0.00115710	\$63.77	UNHI 433647	UHS D OF LAKELAND (MINOCQUA)
		0.00012880	\$7.10	VTAE 001600	NICOLET VTAE DISTRICT
		Parcel Total:	\$351.21		
		File Number Total:	\$351.21		



# State of Wisconsin / Department of Natural Resources

Tony Evers , Governor

, Secretary

2/5/2025

## Chapter 70.114 - Aids Payment Worksheet For Tax Year 2024(Payment Year 2025) - Payment Due January 31, 2025

4279 of 7093

FILE NO: NF 30207 *		DATE OF PURCHASE: 06/18/2019		GRANTOR: Charles and Carol Matz 2002	
LEGAL DESCRIPTION: T38 R07-E S24 PT GV LT 7		PARCEL NO: LT 314		CONTROL NO: 137444	
1.8	\$5,546.55	0.95040129	\$5,271.45		
		0	\$0.00	STAT 999999	STATE OF WISCONSIN
		0.00153040	\$8.07	CNTY 43	ONEIDA COUNTY
		0.001874	\$9.88	MUNI 43010	TOWN OF LAKE TOMAHAWK
		0.00168250	\$8.87	ELEM 433640	SCH D OF MINOCQUA J 1
		0.00115710	\$6.10	UNHI 433647	UHS D OF LAKELAND (MINOCQUA)
		0.00012880	\$0.68	VTAE 001600	NICOLET VTAE DISTRICT
		Parcel Total:	\$33.60		
		File Number Total:	\$33.60		
		Municipality Total:	\$33,449.44		



# State of Wisconsin / Department of Natural Resources

Tony Evers , Governor

, Secretary

2/5/2025

## Chapter 70.114 - Aids Payment Worksheet For Tax Year 2024(Payment Year 2025) - Payment Due January 31, 2025

4280 of 7093

DETAIL FOR TOWN OF LITTLE RICE, ONEIDA COUNTY

Acres	Est. Adjust. Purch. Price	Level of Assessment	Adjusted Local Value	Net Gen. Tax Rate	Calc. Aid Pay Amount	----- Taxing Jurisdiction ----- Type	Code	Description
FILE NO: NA 20037 *			DATE OF PURCHASE: 03/18/2010			GRANTOR: Board of Commissioners of Pu		
LEGAL DESCRIPTION: T36 R05-E S04 NWNW				PARCEL NO:		CONTROL NO: 113600		
67.45	\$27,232.00	0.63974715	\$17,421.59					
				0	\$0.00	STAT	999999	STATE OF WISCONSIN
				0.002157	\$37.58	CNTY	43	ONEIDA COUNTY
				0.00249210	\$43.42	MUNI	43012	TOWN OF LITTLE RICE
				0.00755130	\$131.56	REG	355754	SCH D OF TOMAHAWK
				0.00018160	\$3.16	VTAE	001600	NICOLET VTAE DISTRICT
Parcel Total:					\$215.72			

LEGAL DESCRIPTION: T36 R05-E S04 NWNE				PARCEL NO:		CONTROL NO: 113601		
68.45	\$27,635.74	0.63974715	\$17,679.89					
				0	\$0.00	STAT	999999	STATE OF WISCONSIN
				0.002157	\$38.14	CNTY	43	ONEIDA COUNTY
				0.00249210	\$44.06	MUNI	43012	TOWN OF LITTLE RICE
				0.00755130	\$133.51	REG	355754	SCH D OF TOMAHAWK
				0.00018160	\$3.21	VTAE	001600	NICOLET VTAE DISTRICT
Parcel Total:					\$218.92			



# State of Wisconsin / Department of Natural Resources

Tony Evers , Governor

, Secretary

2/5/2025

## Chapter 70.114 - Aids Payment Worksheet For Tax Year 2024(Payment Year 2025) - Payment Due January 31, 2025

4281 of 7093

LEGAL DESCRIPTION: T36 R05-E S08 NENE				PARCEL NO:				CONTROL NO: 113602	
40	\$16,149.45	0.63974715	\$10,331.57						
				0	\$0.00	STAT	999999	STATE OF WISCONSIN	
				0.002157	\$22.29	CNTY	43	ONEIDA COUNTY	
				0.00249210	\$25.75	MUNI	43012	TOWN OF LITTLE RICE	
				0.00755130	\$78.02	REG	355754	SCH D OF TOMAHAWK	
				0.00018160	\$1.88	VTAE	001600	NICOLET VTAE DISTRICT	
Parcel Total:					\$127.94				

LEGAL DESCRIPTION: T36 R05-E S09 NWNW				PARCEL NO:				CONTROL NO: 113603	
40	\$16,149.45	0.63974715	\$10,331.57						
				0	\$0.00	STAT	999999	STATE OF WISCONSIN	
				0.002157	\$22.29	CNTY	43	ONEIDA COUNTY	
				0.00249210	\$25.75	MUNI	43012	TOWN OF LITTLE RICE	
				0.00755130	\$78.02	REG	355754	SCH D OF TOMAHAWK	
				0.00018160	\$1.88	VTAE	001600	NICOLET VTAE DISTRICT	
Parcel Total:					\$127.94				

LEGAL DESCRIPTION: T37 R05-E S33 NESW				PARCEL NO:				CONTROL NO: 113604	
40	\$16,149.45	0.63974715	\$10,331.57						
				0	\$0.00	STAT	999999	STATE OF WISCONSIN	
				0.002157	\$22.29	CNTY	43	ONEIDA COUNTY	
				0.00249210	\$25.75	MUNI	43012	TOWN OF LITTLE RICE	
				0.00755130	\$78.02	REG	355754	SCH D OF TOMAHAWK	
				0.00018160	\$1.88	VTAE	001600	NICOLET VTAE DISTRICT	
Parcel Total:					\$127.94				



# State of Wisconsin / Department of Natural Resources

Tony Evers , Governor

, Secretary

2/5/2025

## Chapter 70.114 - Aids Payment Worksheet For Tax Year 2024(Payment Year 2025) - Payment Due January 31, 2025

4282 of 7093

LEGAL DESCRIPTION: T37 R05-E S33 NESE				PARCEL NO:				CONTROL NO: 113605	
40	\$16,149.45	0.63974715	\$10,331.57						
				0	\$0.00	STAT	999999	STATE OF WISCONSIN	
				0.002157	\$22.29	CNTY	43	ONEIDA COUNTY	
				0.00249210	\$25.75	MUNI	43012	TOWN OF LITTLE RICE	
				0.00755130	\$78.02	REG	355754	SCH D OF TOMAHAWK	
				0.00018160	\$1.88	VTAE	001600	NICOLET VTAE DISTRICT	
Parcel Total:					\$127.94				

LEGAL DESCRIPTION: T37 R05-E S33 NWSE				PARCEL NO:				CONTROL NO: 113606	
40	\$16,149.45	0.63974715	\$10,331.57						
				0	\$0.00	STAT	999999	STATE OF WISCONSIN	
				0.002157	\$22.29	CNTY	43	ONEIDA COUNTY	
				0.00249210	\$25.75	MUNI	43012	TOWN OF LITTLE RICE	
				0.00755130	\$78.02	REG	355754	SCH D OF TOMAHAWK	
				0.00018160	\$1.88	VTAE	001600	NICOLET VTAE DISTRICT	
Parcel Total:					\$127.94				

LEGAL DESCRIPTION: T37 R05-E S34 SWSW				PARCEL NO:				CONTROL NO: 113607	
40	\$16,149.45	0.63974715	\$10,331.57						
				0	\$0.00	STAT	999999	STATE OF WISCONSIN	
				0.002157	\$22.29	CNTY	43	ONEIDA COUNTY	
				0.00249210	\$25.75	MUNI	43012	TOWN OF LITTLE RICE	
				0.00755130	\$78.02	REG	355754	SCH D OF TOMAHAWK	
				0.00018160	\$1.88	VTAE	001600	NICOLET VTAE DISTRICT	
Parcel Total:					\$127.94				



# State of Wisconsin / Department of Natural Resources

Tony Evers , Governor

, Secretary

2/5/2025

## Chapter 70.114 - Aids Payment Worksheet For Tax Year 2024(Payment Year 2025) - Payment Due January 31, 2025

4283 of 7093

File Number Total: \$1,202.28

FILE NO: WR 467 \*

DATE OF PURCHASE: 10/15/1997

GRANTOR: FOUR STATES TIMBER VENTURE

LEGAL DESCRIPTION: T37 R05-E S03 FR NENE

PARCEL NO: 78913

CONTROL NO: 78913

36.25 \$251,075.54 0.63974715 \$160,624.86

0	\$0.00	STAT	999999	STATE OF WISCONSIN
0.002157	\$346.47	CNTY	43	ONEIDA COUNTY
0.00249210	\$400.29	MUNI	43012	TOWN OF LITTLE RICE
0.00755130	\$1,212.93	REG	355754	SCH D OF TOMAHAWK
0.00018160	\$29.17	VTAE	001600	NICOLET VTAE DISTRICT

Parcel Total: \$1,988.86

LEGAL DESCRIPTION: T37 R05-E S03 FR NWNE

PARCEL NO: 78914

CONTROL NO: 78914

36.71 \$254,264.78 0.63974715 \$162,665.17

0	\$0.00	STAT	999999	STATE OF WISCONSIN
0.002157	\$350.87	CNTY	43	ONEIDA COUNTY
0.00249210	\$405.37	MUNI	43012	TOWN OF LITTLE RICE
0.00755130	\$1,228.34	REG	355754	SCH D OF TOMAHAWK
0.00018160	\$29.54	VTAE	001600	NICOLET VTAE DISTRICT

Parcel Total: \$2,014.12



# State of Wisconsin / Department of Natural Resources

Tony Evers , Governor

, Secretary

2/5/2025

## Chapter 70.114 - Aids Payment Worksheet For Tax Year 2024(Payment Year 2025) - Payment Due January 31, 2025

4284 of 7093

LEGAL DESCRIPTION: T37 R05-E S03 SWNE	PARCEL NO: 78915	CONTROL NO: 78915
---------------------------------------	------------------	-------------------

40    \$277,051.21    0.63974715    \$177,242.72

0	\$0.00	STAT	999999	STATE OF WISCONSIN
0.002157	\$382.31	CNTY	43	ONEIDA COUNTY
0.00249210	\$441.70	MUNI	43012	TOWN OF LITTLE RICE
0.00755130	\$1,338.41	REG	355754	SCH D OF TOMAHAWK
0.00018160	\$32.19	VTAE	001600	NICOLET VTAE DISTRICT

Parcel Total:                    \$2,194.61

LEGAL DESCRIPTION: T37 R05-E S03 SENE	PARCEL NO: 78916	CONTROL NO: 78916
---------------------------------------	------------------	-------------------

40    \$277,051.21    0.63974715    \$177,242.72

0	\$0.00	STAT	999999	STATE OF WISCONSIN
0.002157	\$382.31	CNTY	43	ONEIDA COUNTY
0.00249210	\$441.70	MUNI	43012	TOWN OF LITTLE RICE
0.00755130	\$1,338.41	REG	355754	SCH D OF TOMAHAWK
0.00018160	\$32.19	VTAE	001600	NICOLET VTAE DISTRICT

Parcel Total:                    \$2,194.61

LEGAL DESCRIPTION: T37 R05-E S03 FR NENW	PARCEL NO: 78917	CONTROL NO: 78917
--	------------------	-------------------

37.17    \$257,447.86    0.63974715    \$164,701.54

0	\$0.00	STAT	999999	STATE OF WISCONSIN
0.002157	\$355.26	CNTY	43	ONEIDA COUNTY
0.00249210	\$410.45	MUNI	43012	TOWN OF LITTLE RICE
0.00755130	\$1,243.71	REG	355754	SCH D OF TOMAHAWK
0.00018160	\$29.91	VTAE	001600	NICOLET VTAE DISTRICT

Parcel Total:                    \$2,039.33





# State of Wisconsin / Department of Natural Resources

Tony Evers , Governor

, Secretary

2/5/2025

## Chapter 70.114 - Aids Payment Worksheet For Tax Year 2024(Payment Year 2025) - Payment Due January 31, 2025

4285 of 7093

LEGAL DESCRIPTION: T37 R05-E S03 FR NWNW	PARCEL NO: 78918	CONTROL NO: 78918
--	------------------	-------------------

37.63    \$260,637.10    0.63974715    \$166,741.84

0	\$0.00	STAT	999999	STATE OF WISCONSIN
0.002157	\$359.66	CNTY	43	ONEIDA COUNTY
0.00249210	\$415.53	MUNI	43012	TOWN OF LITTLE RICE
0.00755130	\$1,259.12	REG	355754	SCH D OF TOMAHAWK
0.00018160	\$30.28	VTAE	001600	NICOLET VTAE DISTRICT

Parcel Total:                    \$2,064.59

LEGAL DESCRIPTION: T37 R05-E S03 PT OF SWNW	PARCEL NO: 78919	CONTROL NO: 78919
---	------------------	-------------------

20.95    \$145,104.18    0.63974715    \$92,829.98

0	\$0.00	STAT	999999	STATE OF WISCONSIN
0.002157	\$200.24	CNTY	43	ONEIDA COUNTY
0.00249210	\$231.34	MUNI	43012	TOWN OF LITTLE RICE
0.00755130	\$700.99	REG	355754	SCH D OF TOMAHAWK
0.00018160	\$16.86	VTAE	001600	NICOLET VTAE DISTRICT

Parcel Total:                    \$1,149.43

LEGAL DESCRIPTION: T37 R05-E S03 SENW	PARCEL NO: 78920	CONTROL NO: 78920
---------------------------------------	------------------	-------------------

40    \$277,051.21    0.63974715    \$177,242.72

0	\$0.00	STAT	999999	STATE OF WISCONSIN
0.002157	\$382.31	CNTY	43	ONEIDA COUNTY
0.00249210	\$441.70	MUNI	43012	TOWN OF LITTLE RICE
0.00755130	\$1,338.41	REG	355754	SCH D OF TOMAHAWK
0.00018160	\$32.19	VTAE	001600	NICOLET VTAE DISTRICT

Parcel Total:                    \$2,194.61



# State of Wisconsin / Department of Natural Resources

Tony Evers , Governor

, Secretary

2/5/2025

## Chapter 70.114 - Aids Payment Worksheet For Tax Year 2024(Payment Year 2025) - Payment Due January 31, 2025

4286 of 7093

LEGAL DESCRIPTION: T37 R05-E S03 PT OF NESW				PARCEL NO: 78921				CONTROL NO: 78921			
32.24	\$223,302.08	0.63974715	\$142,856.87								
				0	\$0.00	STAT	999999	STATE OF WISCONSIN			
				0.002157	\$308.14	CNTY	43	ONEIDA COUNTY			
				0.00249210	\$356.01	MUNI	43012	TOWN OF LITTLE RICE			
				0.00755130	\$1,078.76	REG	355754	SCH D OF TOMAHAWK			
				0.00018160	\$25.95	VTAE	001600	NICOLET VTAE DISTRICT			
Parcel Total:					\$1,768.86						

LEGAL DESCRIPTION: T37 R05-E S03 PT OF NWSW				PARCEL NO: 78922				CONTROL NO: 78922			
2.74	\$18,975.35	0.63974715	\$12,139.43								
				0	\$0.00	STAT	999999	STATE OF WISCONSIN			
				0.002157	\$26.18	CNTY	43	ONEIDA COUNTY			
				0.00249210	\$30.25	MUNI	43012	TOWN OF LITTLE RICE			
				0.00755130	\$91.67	REG	355754	SCH D OF TOMAHAWK			
				0.00018160	\$2.20	VTAE	001600	NICOLET VTAE DISTRICT			
Parcel Total:					\$150.30						

LEGAL DESCRIPTION: T37 R05-E S03 PT OF SWSW				PARCEL NO: 78923				CONTROL NO: 78923			
19.51	\$135,130.11	0.63974715	\$86,449.10								
				0	\$0.00	STAT	999999	STATE OF WISCONSIN			
				0.002157	\$186.47	CNTY	43	ONEIDA COUNTY			
				0.00249210	\$215.44	MUNI	43012	TOWN OF LITTLE RICE			
				0.00755130	\$652.80	REG	355754	SCH D OF TOMAHAWK			
				0.00018160	\$15.70	VTAE	001600	NICOLET VTAE DISTRICT			
Parcel Total:					\$1,070.41						



# State of Wisconsin / Department of Natural Resources

Tony Evers , Governor

, Secretary

2/5/2025

## Chapter 70.114 - Aids Payment Worksheet For Tax Year 2024(Payment Year 2025) - Payment Due January 31, 2025

4287 of 7093

LEGAL DESCRIPTION: T37 R05-E S03 PT OF SESW				PARCEL NO: 78924				CONTROL NO: 78924			
5.34	\$36,984.08	0.63974715	\$23,660.46								
				0	\$0.00	STAT	999999	STATE OF WISCONSIN			
				0.002157	\$51.04	CNTY	43	ONEIDA COUNTY			
				0.00249210	\$58.96	MUNI	43012	TOWN OF LITTLE RICE			
				0.00755130	\$178.67	REG	355754	SCH D OF TOMAHAWK			
				0.00018160	\$4.30	VTAE	001600	NICOLET VTAE DISTRICT			
Parcel Total:					\$292.97						

LEGAL DESCRIPTION: T37 R05-E S03 NESE				PARCEL NO: 78925				CONTROL NO: 78925			
40	\$277,051.21	0.63974715	\$177,242.72								
				0	\$0.00	STAT	999999	STATE OF WISCONSIN			
				0.002157	\$382.31	CNTY	43	ONEIDA COUNTY			
				0.00249210	\$441.70	MUNI	43012	TOWN OF LITTLE RICE			
				0.00755130	\$1,338.41	REG	355754	SCH D OF TOMAHAWK			
				0.00018160	\$32.19	VTAE	001600	NICOLET VTAE DISTRICT			
Parcel Total:					\$2,194.61						

LEGAL DESCRIPTION: T37 R05-E S03 NWSE				PARCEL NO: 78926				CONTROL NO: 78926			
40	\$277,051.21	0.63974715	\$177,242.72								
				0	\$0.00	STAT	999999	STATE OF WISCONSIN			
				0.002157	\$382.31	CNTY	43	ONEIDA COUNTY			
				0.00249210	\$441.70	MUNI	43012	TOWN OF LITTLE RICE			
				0.00755130	\$1,338.41	REG	355754	SCH D OF TOMAHAWK			
				0.00018160	\$32.19	VTAE	001600	NICOLET VTAE DISTRICT			
Parcel Total:					\$2,194.61						



# State of Wisconsin / Department of Natural Resources

Tony Evers , Governor

, Secretary

2/5/2025

## Chapter 70.114 - Aids Payment Worksheet For Tax Year 2024(Payment Year 2025) - Payment Due January 31, 2025

4288 of 7093

LEGAL DESCRIPTION: T37 R05-E S03 PT OF SWSE	PARCEL NO: 78927	CONTROL NO: 78927
---	------------------	-------------------

33.37    \$231,127.41    0.63974715    \$147,863.10

0	\$0.00	STAT	999999	STATE OF WISCONSIN
0.002157	\$318.94	CNTY	43	ONEIDA COUNTY
0.00249210	\$368.48	MUNI	43012	TOWN OF LITTLE RICE
0.00755130	\$1,116.56	REG	355754	SCH D OF TOMAHAWK
0.00018160	\$26.85	VTAE	001600	NICOLET VTAE DISTRICT

Parcel Total:                    \$1,830.83

LEGAL DESCRIPTION: T37 R05-E S03 SESE	PARCEL NO: 78928	CONTROL NO: 78928
---------------------------------------	------------------	-------------------

40    \$277,051.21    0.63974715    \$177,242.72

0	\$0.00	STAT	999999	STATE OF WISCONSIN
0.002157	\$382.31	CNTY	43	ONEIDA COUNTY
0.00249210	\$441.70	MUNI	43012	TOWN OF LITTLE RICE
0.00755130	\$1,338.41	REG	355754	SCH D OF TOMAHAWK
0.00018160	\$32.19	VTAE	001600	NICOLET VTAE DISTRICT

Parcel Total:                    \$2,194.61

LEGAL DESCRIPTION: T37 R05-E S04 PT OF NENE	PARCEL NO: 78929	CONTROL NO: 78929
---	------------------	-------------------

33.47    \$231,823.13    0.63974715    \$148,308.19

0	\$0.00	STAT	999999	STATE OF WISCONSIN
0.002157	\$319.90	CNTY	43	ONEIDA COUNTY
0.00249210	\$369.59	MUNI	43012	TOWN OF LITTLE RICE
0.00755130	\$1,119.92	REG	355754	SCH D OF TOMAHAWK
0.00018160	\$26.94	VTAE	001600	NICOLET VTAE DISTRICT

Parcel Total:                    \$1,836.35



# State of Wisconsin / Department of Natural Resources

Tony Evers , Governor

, Secretary

2/5/2025

## Chapter 70.114 - Aids Payment Worksheet For Tax Year 2024(Payment Year 2025) - Payment Due January 31, 2025

4289 of 7093

LEGAL DESCRIPTION: T37 R05-E S04 FR NWNE				PARCEL NO: 78930				CONTROL NO: 78930			
20.46	\$141,711.76	0.63974715	\$90,659.70								
				0	\$0.00	STAT	999999	STATE OF WISCONSIN			
				0.002157	\$195.55	CNTY	43	ONEIDA COUNTY			
				0.00249210	\$225.93	MUNI	43012	TOWN OF LITTLE RICE			
				0.00755130	\$684.60	REG	355754	SCH D OF TOMAHAWK			
				0.00018160	\$16.47	VTAE	001600	NICOLET VTAE DISTRICT			
Parcel Total:					\$1,122.55						

LEGAL DESCRIPTION: T37 R05-E S04 PT OF SWNE				PARCEL NO: 78931				CONTROL NO: 78931			
19.05	\$131,947.03	0.63974715	\$84,412.74								
				0	\$0.00	STAT	999999	STATE OF WISCONSIN			
				0.002157	\$182.08	CNTY	43	ONEIDA COUNTY			
				0.00249210	\$210.36	MUNI	43012	TOWN OF LITTLE RICE			
				0.00755130	\$637.43	REG	355754	SCH D OF TOMAHAWK			
				0.00018160	\$15.33	VTAE	001600	NICOLET VTAE DISTRICT			
Parcel Total:					\$1,045.20						

LEGAL DESCRIPTION: T37 R05-E S04 PT OF SENE				PARCEL NO: 78932				CONTROL NO: 78932			
7.66	\$53,053.41	0.63974715	\$33,940.77								
				0	\$0.00	STAT	999999	STATE OF WISCONSIN			
				0.002157	\$73.21	CNTY	43	ONEIDA COUNTY			
				0.00249210	\$84.58	MUNI	43012	TOWN OF LITTLE RICE			
				0.00755130	\$256.30	REG	355754	SCH D OF TOMAHAWK			
				0.00018160	\$6.16	VTAE	001600	NICOLET VTAE DISTRICT			
Parcel Total:					\$420.25						



# State of Wisconsin / Department of Natural Resources

Tony Evers , Governor

, Secretary

2/5/2025

## Chapter 70.114 - Aids Payment Worksheet For Tax Year 2024(Payment Year 2025) - Payment Due January 31, 2025

4290 of 7093

LEGAL DESCRIPTION: T37 R05-E S04 FR NENW				PARCEL NO: 78933				CONTROL NO: 78933			
37.22	\$257,798.80	0.63974715	\$164,926.05								
				0	\$0.00	STAT	999999	STATE OF WISCONSIN			
				0.002157	\$355.75	CNTY	43	ONEIDA COUNTY			
				0.00249210	\$411.01	MUNI	43012	TOWN OF LITTLE RICE			
				0.00755130	\$1,245.41	REG	355754	SCH D OF TOMAHAWK			
				0.00018160	\$29.95	VTAE	001600	NICOLET VTAE DISTRICT			
Parcel Total:					\$2,042.12						

LEGAL DESCRIPTION: T37 R05-E S04 FR NWNW				PARCEL NO: 78934				CONTROL NO: 78934			
36.97	\$256,062.57	0.63974715	\$163,815.30								
				0	\$0.00	STAT	999999	STATE OF WISCONSIN			
				0.002157	\$353.35	CNTY	43	ONEIDA COUNTY			
				0.00249210	\$408.24	MUNI	43012	TOWN OF LITTLE RICE			
				0.00755130	\$1,237.02	REG	355754	SCH D OF TOMAHAWK			
				0.00018160	\$29.75	VTAE	001600	NICOLET VTAE DISTRICT			
Parcel Total:					\$2,028.36						

LEGAL DESCRIPTION: T37 R05-E S04 PT OF SWNW				PARCEL NO: 78935				CONTROL NO: 78935			
30.64	\$212,219.79	0.63974715	\$135,767.00								
				0	\$0.00	STAT	999999	STATE OF WISCONSIN			
				0.002157	\$292.85	CNTY	43	ONEIDA COUNTY			
				0.00249210	\$338.34	MUNI	43012	TOWN OF LITTLE RICE			
				0.00755130	\$1,025.22	REG	355754	SCH D OF TOMAHAWK			
				0.00018160	\$24.66	VTAE	001600	NICOLET VTAE DISTRICT			
Parcel Total:					\$1,681.07						



# State of Wisconsin / Department of Natural Resources

Tony Evers , Governor

, Secretary

2/5/2025

## Chapter 70.114 - Aids Payment Worksheet For Tax Year 2024(Payment Year 2025) - Payment Due January 31, 2025

4291 of 7093

LEGAL DESCRIPTION: T37 R05-E S04 PT OF SENW				PARCEL NO: 78936			CONTROL NO: 78936		
38.7	\$268,049.92	0.63974715	\$171,484.18						
				0	\$0.00	STAT	999999	STATE OF WISCONSIN	
				0.002157	\$369.89	CNTY	43	ONEIDA COUNTY	
				0.00249210	\$427.35	MUNI	43012	TOWN OF LITTLE RICE	
				0.00755130	\$1,294.93	REG	355754	SCH D OF TOMAHAWK	
				0.00018160	\$31.14	VTAE	001600	NICOLET VTAE DISTRICT	
Parcel Total:					\$2,123.31				

LEGAL DESCRIPTION: T37 R05-E S04 PT OF NESW				PARCEL NO: 78937			CONTROL NO: 78937		
35.47	\$245,676.00	0.63974715	\$157,170.52						
				0	\$0.00	STAT	999999	STATE OF WISCONSIN	
				0.002157	\$339.02	CNTY	43	ONEIDA COUNTY	
				0.00249210	\$391.68	MUNI	43012	TOWN OF LITTLE RICE	
				0.00755130	\$1,186.84	REG	355754	SCH D OF TOMAHAWK	
				0.00018160	\$28.54	VTAE	001600	NICOLET VTAE DISTRICT	
Parcel Total:					\$1,946.08				

LEGAL DESCRIPTION: T37 R05-E S04 PT OF NWSW				PARCEL NO: 78938			CONTROL NO: 78938		
12.93	\$89,557.25	0.63974715	\$57,294.00						
				0	\$0.00	STAT	999999	STATE OF WISCONSIN	
				0.002157	\$123.58	CNTY	43	ONEIDA COUNTY	
				0.00249210	\$142.78	MUNI	43012	TOWN OF LITTLE RICE	
				0.00755130	\$432.64	REG	355754	SCH D OF TOMAHAWK	
				0.00018160	\$10.41	VTAE	001600	NICOLET VTAE DISTRICT	
Parcel Total:					\$709.41				



# State of Wisconsin / Department of Natural Resources

Tony Evers , Governor

, Secretary

2/5/2025

## Chapter 70.114 - Aids Payment Worksheet For Tax Year 2024(Payment Year 2025) - Payment Due January 31, 2025

4292 of 7093

LEGAL DESCRIPTION: T37 R05-E S04 PT OF SWSW	PARCEL NO: 78939	CONTROL NO: 78939
---	------------------	-------------------

1.73	\$11,981.19	0.63974715	\$7,664.93	
------	-------------	------------	------------	--

0	\$0.00	STAT	999999	STATE OF WISCONSIN
0.002157	\$16.53	CNTY	43	ONEIDA COUNTY
0.00249210	\$19.10	MUNI	43012	TOWN OF LITTLE RICE
0.00755130	\$57.88	REG	355754	SCH D OF TOMAHAWK
0.00018160	\$1.39	VTAE	001600	NICOLET VTAE DISTRICT

Parcel Total:	\$94.90
---------------	---------

LEGAL DESCRIPTION: T37 R05-E S04 PT OF SESW	PARCEL NO: 78940	CONTROL NO: 78940
---	------------------	-------------------

3.46	\$23,962.38	0.63974715	\$15,329.87	
------	-------------	------------	-------------	--

0	\$0.00	STAT	999999	STATE OF WISCONSIN
0.002157	\$33.07	CNTY	43	ONEIDA COUNTY
0.00249210	\$38.20	MUNI	43012	TOWN OF LITTLE RICE
0.00755130	\$115.76	REG	355754	SCH D OF TOMAHAWK
0.00018160	\$2.78	VTAE	001600	NICOLET VTAE DISTRICT

Parcel Total:	\$189.81
---------------	----------

LEGAL DESCRIPTION: T37 R05-E S04 PT OF NESE	PARCEL NO: 78941	CONTROL NO: 78941
---	------------------	-------------------

2.43	\$16,832.77	0.63974715	\$10,768.72	
------	-------------	------------	-------------	--

0	\$0.00	STAT	999999	STATE OF WISCONSIN
0.002157	\$23.23	CNTY	43	ONEIDA COUNTY
0.00249210	\$26.84	MUNI	43012	TOWN OF LITTLE RICE
0.00755130	\$81.32	REG	355754	SCH D OF TOMAHAWK
0.00018160	\$1.96	VTAE	001600	NICOLET VTAE DISTRICT

Parcel Total:	\$133.35
---------------	----------





# State of Wisconsin / Department of Natural Resources

Tony Evers , Governor

, Secretary

2/5/2025

## Chapter 70.114 - Aids Payment Worksheet For Tax Year 2024(Payment Year 2025) - Payment Due January 31, 2025

4293 of 7093

LEGAL DESCRIPTION: T37 R05-E S04 PT OF NWSE				PARCEL NO: 78942		CONTROL NO: 78942	
13.61	\$94,267.23	0.63974715	\$60,307.19				
			0	\$0.00	STAT	999999	STATE OF WISCONSIN
			0.002157	\$130.08	CNTY	43	ONEIDA COUNTY
			0.00249210	\$150.29	MUNI	43012	TOWN OF LITTLE RICE
			0.00755130	\$455.40	REG	355754	SCH D OF TOMAHAWK
			0.00018160	\$10.95	VTAE	001600	NICOLET VTAE DISTRICT
Parcel Total:				\$746.72			

LEGAL DESCRIPTION: T37 R05-E S04 PT OF SWSE				PARCEL NO: 78943		CONTROL NO: 78943	
4.23	\$29,300.36	0.63974715	\$18,744.82				
			0	\$0.00	STAT	999999	STATE OF WISCONSIN
			0.002157	\$40.43	CNTY	43	ONEIDA COUNTY
			0.00249210	\$46.71	MUNI	43012	TOWN OF LITTLE RICE
			0.00755130	\$141.55	REG	355754	SCH D OF TOMAHAWK
			0.00018160	\$3.40	VTAE	001600	NICOLET VTAE DISTRICT
Parcel Total:				\$232.09			

LEGAL DESCRIPTION: T37 R05-E S04 PT OF SESE				PARCEL NO: 78944		CONTROL NO: 78944	
1.36	\$9,419.95	0.63974715	\$6,026.39				
			0	\$0.00	STAT	999999	STATE OF WISCONSIN
			0.002157	\$13.00	CNTY	43	ONEIDA COUNTY
			0.00249210	\$15.02	MUNI	43012	TOWN OF LITTLE RICE
			0.00755130	\$45.51	REG	355754	SCH D OF TOMAHAWK
			0.00018160	\$1.09	VTAE	001600	NICOLET VTAE DISTRICT
Parcel Total:				\$74.62			



# State of Wisconsin / Department of Natural Resources

Tony Evers , Governor

, Secretary

2/5/2025

## Chapter 70.114 - Aids Payment Worksheet For Tax Year 2024(Payment Year 2025) - Payment Due January 31, 2025

4294 of 7093

LEGAL DESCRIPTION: T37 R05-E S05 FR NENE	PARCEL NO: 78945	CONTROL NO: 78945
--	------------------	-------------------

36.92	\$255,717.79	0.63974715	\$163,594.73
-------	--------------	------------	--------------

0	\$0.00	STAT	999999	STATE OF WISCONSIN
0.002157	\$352.88	CNTY	43	ONEIDA COUNTY
0.00249210	\$407.69	MUNI	43012	TOWN OF LITTLE RICE
0.00755130	\$1,235.35	REG	355754	SCH D OF TOMAHAWK
0.00018160	\$29.71	VTAE	001600	NICOLET VTAE DISTRICT

Parcel Total:	\$2,025.63
---------------	------------

LEGAL DESCRIPTION: T37 R05-E S05 PT OF NWNE	PARCEL NO: 78946	CONTROL NO: 78946
---	------------------	-------------------

9.46	\$65,520.99	0.63974715	\$41,916.87
------	-------------	------------	-------------

0	\$0.00	STAT	999999	STATE OF WISCONSIN
0.002157	\$90.42	CNTY	43	ONEIDA COUNTY
0.00249210	\$104.46	MUNI	43012	TOWN OF LITTLE RICE
0.00755130	\$316.53	REG	355754	SCH D OF TOMAHAWK
0.00018160	\$7.61	VTAE	001600	NICOLET VTAE DISTRICT

Parcel Total:	\$519.02
---------------	----------

LEGAL DESCRIPTION: T37 R05-E S05 PT OF SWNE	PARCEL NO: 78947	CONTROL NO: 78947
---	------------------	-------------------

22.84	\$158,193.60	0.63974715	\$101,203.90
-------	--------------	------------	--------------

0	\$0.00	STAT	999999	STATE OF WISCONSIN
0.002157	\$218.30	CNTY	43	ONEIDA COUNTY
0.00249210	\$252.21	MUNI	43012	TOWN OF LITTLE RICE
0.00755130	\$764.22	REG	355754	SCH D OF TOMAHAWK
0.00018160	\$18.38	VTAE	001600	NICOLET VTAE DISTRICT

Parcel Total:	\$1,253.11
---------------	------------



# State of Wisconsin / Department of Natural Resources

Tony Evers , Governor

, Secretary

2/5/2025

## Chapter 70.114 - Aids Payment Worksheet For Tax Year 2024(Payment Year 2025) - Payment Due January 31, 2025

4295 of 7093

LEGAL DESCRIPTION: T37 R05-E S05 SENE	PARCEL NO: 78948	CONTROL NO: 78948
---------------------------------------	------------------	-------------------

40     \$277,051.21     0.63974715     \$177,242.72

0	\$0.00	STAT	999999	STATE OF WISCONSIN
0.002157	\$382.31	CNTY	43	ONEIDA COUNTY
0.00249210	\$441.70	MUNI	43012	TOWN OF LITTLE RICE
0.00755130	\$1,338.41	REG	355754	SCH D OF TOMAHAWK
0.00018160	\$32.19	VTAE	001600	NICOLET VTAE DISTRICT

Parcel Total:     \$2,194.61

LEGAL DESCRIPTION: T37 R05-E S05 PT OF GV LT1	PARCEL NO: 78949	CONTROL NO: 78949
---	------------------	-------------------

4.53     \$31,375.21     0.63974715     \$20,072.20

0	\$0.00	STAT	999999	STATE OF WISCONSIN
0.002157	\$43.30	CNTY	43	ONEIDA COUNTY
0.00249210	\$50.02	MUNI	43012	TOWN OF LITTLE RICE
0.00755130	\$151.57	REG	355754	SCH D OF TOMAHAWK
0.00018160	\$3.65	VTAE	001600	NICOLET VTAE DISTRICT

Parcel Total:     \$248.54

LEGAL DESCRIPTION: T37 R05-E S05 PT OF GV LT2	PARCEL NO: 78950	CONTROL NO: 78950
---	------------------	-------------------

1     \$6,926.43     0.63974715     \$4,431.17

0	\$0.00	STAT	999999	STATE OF WISCONSIN
0.002157	\$9.56	CNTY	43	ONEIDA COUNTY
0.00249210	\$11.04	MUNI	43012	TOWN OF LITTLE RICE
0.00755130	\$33.46	REG	355754	SCH D OF TOMAHAWK
0.00018160	\$0.80	VTAE	001600	NICOLET VTAE DISTRICT

Parcel Total:     \$54.86



# State of Wisconsin / Department of Natural Resources

Tony Evers , Governor

, Secretary

2/5/2025

## Chapter 70.114 - Aids Payment Worksheet For Tax Year 2024(Payment Year 2025) - Payment Due January 31, 2025

4296 of 7093

LEGAL DESCRIPTION: T37 R05-E S05 PT OF GV LT3				PARCEL NO: 78951		CONTROL NO: 78951		
1.3	\$9,001.29	0.63974715	\$5,758.55					
				0	\$0.00	STAT	999999	STATE OF WISCONSIN
				0.002157	\$12.42	CNTY	43	ONEIDA COUNTY
				0.00249210	\$14.35	MUNI	43012	TOWN OF LITTLE RICE
				0.00755130	\$43.48	REG	355754	SCH D OF TOMAHAWK
				0.00018160	\$1.05	VTAE	001600	NICOLET VTAE DISTRICT
Parcel Total:					\$71.30			

LEGAL DESCRIPTION: T37 R05-E S05 PT OF SENW				PARCEL NO: 78952		CONTROL NO: 78952		
19.28	\$133,541.65	0.63974715	\$85,432.89					
				0	\$0.00	STAT	999999	STATE OF WISCONSIN
				0.002157	\$184.28	CNTY	43	ONEIDA COUNTY
				0.00249210	\$212.90	MUNI	43012	TOWN OF LITTLE RICE
				0.00755130	\$645.13	REG	355754	SCH D OF TOMAHAWK
				0.00018160	\$15.52	VTAE	001600	NICOLET VTAE DISTRICT
Parcel Total:					\$1,057.83			

LEGAL DESCRIPTION: T37 R05-E S05 PT OF GV LT4				PARCEL NO: 78953		CONTROL NO: 78953		
1.53	\$10,595.91	0.63974715	\$6,778.70					
				0	\$0.00	STAT	999999	STATE OF WISCONSIN
				0.002157	\$14.62	CNTY	43	ONEIDA COUNTY
				0.00249210	\$16.89	MUNI	43012	TOWN OF LITTLE RICE
				0.00755130	\$51.19	REG	355754	SCH D OF TOMAHAWK
				0.00018160	\$1.23	VTAE	001600	NICOLET VTAE DISTRICT
Parcel Total:					\$83.93			



# State of Wisconsin / Department of Natural Resources

Tony Evers , Governor

, Secretary

2/5/2025

## Chapter 70.114 - Aids Payment Worksheet For Tax Year 2024(Payment Year 2025) - Payment Due January 31, 2025

4297 of 7093

LEGAL DESCRIPTION: T37 R05-E S05 PT OF GV LT5				PARCEL NO: 78954			CONTROL NO: 78954		
0.01	\$70.80	0.63974715	\$45.30	0	\$0.00	STAT	999999	STATE OF WISCONSIN	
				0.002157	\$0.10	CNTY	43	ONEIDA COUNTY	
				0.00249210	\$0.11	MUNI	43012	TOWN OF LITTLE RICE	
				0.00755130	\$0.34	REG	355754	SCH D OF TOMAHAWK	
				0.00018160	\$0.01	VTAE	001600	NICOLET VTAE DISTRICT	
Parcel Total:					\$0.56				

LEGAL DESCRIPTION: T37 R05-E S05 PT OF NESE				PARCEL NO: 78955			CONTROL NO: 78955		
10.66	\$73,832.71	0.63974715	\$47,234.27	0	\$0.00	STAT	999999	STATE OF WISCONSIN	
				0.002157	\$101.88	CNTY	43	ONEIDA COUNTY	
				0.00249210	\$117.71	MUNI	43012	TOWN OF LITTLE RICE	
				0.00755130	\$356.68	REG	355754	SCH D OF TOMAHAWK	
				0.00018160	\$8.58	VTAE	001600	NICOLET VTAE DISTRICT	
Parcel Total:					\$584.85				

LEGAL DESCRIPTION: T37 R05-E S05 PT OF NWSE				PARCEL NO: 78956			CONTROL NO: 78956		
8.06	\$55,823.98	0.63974715	\$35,713.23	0	\$0.00	STAT	999999	STATE OF WISCONSIN	
				0.002157	\$77.03	CNTY	43	ONEIDA COUNTY	
				0.00249210	\$89.00	MUNI	43012	TOWN OF LITTLE RICE	
				0.00755130	\$269.68	REG	355754	SCH D OF TOMAHAWK	
				0.00018160	\$6.49	VTAE	001600	NICOLET VTAE DISTRICT	
Parcel Total:					\$442.20				



# State of Wisconsin / Department of Natural Resources

Tony Evers , Governor

, Secretary

2/5/2025

## Chapter 70.114 - Aids Payment Worksheet For Tax Year 2024(Payment Year 2025) - Payment Due January 31, 2025

4298 of 7093

LEGAL DESCRIPTION: T37 R05-E S05 PT OF GV LT6				PARCEL NO: 78957		CONTROL NO: 78957		
1.26	\$8,724.23	0.63974715	\$5,581.30					
				0	\$0.00	STAT	999999	STATE OF WISCONSIN
				0.002157	\$12.04	CNTY	43	ONEIDA COUNTY
				0.00249210	\$13.91	MUNI	43012	TOWN OF LITTLE RICE
				0.00755130	\$42.15	REG	355754	SCH D OF TOMAHAWK
				0.00018160	\$1.01	VTAE	001600	NICOLET VTAE DISTRICT
Parcel Total:					\$69.11			

LEGAL DESCRIPTION: T37 R05-E S05 PT OF GV LT7				PARCEL NO: 78958		CONTROL NO: 78958		
0.01	\$70.80	0.63974715	\$45.30					
				0	\$0.00	STAT	999999	STATE OF WISCONSIN
				0.002157	\$0.10	CNTY	43	ONEIDA COUNTY
				0.00249210	\$0.11	MUNI	43012	TOWN OF LITTLE RICE
				0.00755130	\$0.34	REG	355754	SCH D OF TOMAHAWK
				0.00018160	\$0.01	VTAE	001600	NICOLET VTAE DISTRICT
Parcel Total:					\$0.56			

LEGAL DESCRIPTION: T37 R05-E S05 PT OF GV LT8				PARCEL NO: 78959		CONTROL NO: 78959		
4.95	\$34,287.39	0.63974715	\$21,935.26					
				0	\$0.00	STAT	999999	STATE OF WISCONSIN
				0.002157	\$47.31	CNTY	43	ONEIDA COUNTY
				0.00249210	\$54.66	MUNI	43012	TOWN OF LITTLE RICE
				0.00755130	\$165.64	REG	355754	SCH D OF TOMAHAWK
				0.00018160	\$3.98	VTAE	001600	NICOLET VTAE DISTRICT
Parcel Total:					\$271.59			



# State of Wisconsin / Department of Natural Resources

Tony Evers , Governor

, Secretary

2/5/2025

## Chapter 70.114 - Aids Payment Worksheet For Tax Year 2024(Payment Year 2025) - Payment Due January 31, 2025

4299 of 7093

LEGAL DESCRIPTION: T37 R05-E S05 PT OF GV LT9				PARCEL NO: 78960		CONTROL NO: 78960		
0.01	\$70.80	0.63974715	\$45.30	0	\$0.00	STAT	999999	STATE OF WISCONSIN
				0.002157	\$0.10	CNTY	43	ONEIDA COUNTY
				0.00249210	\$0.11	MUNI	43012	TOWN OF LITTLE RICE
				0.00755130	\$0.34	REG	355754	SCH D OF TOMAHAWK
				0.00018160	\$0.01	VTAE	001600	NICOLET VTAE DISTRICT
Parcel Total:					\$0.56			

LEGAL DESCRIPTION: T37 R05-E S05 PT OF GV LT10				PARCEL NO: 78961		CONTROL NO: 78961		
0.01	\$70.80	0.63974715	\$45.30	0	\$0.00	STAT	999999	STATE OF WISCONSIN
				0.002157	\$0.10	CNTY	43	ONEIDA COUNTY
				0.00249210	\$0.11	MUNI	43012	TOWN OF LITTLE RICE
				0.00755130	\$0.34	REG	355754	SCH D OF TOMAHAWK
				0.00018160	\$0.01	VTAE	001600	NICOLET VTAE DISTRICT
Parcel Total:					\$0.56			

LEGAL DESCRIPTION: T37 R05-E S06 PT OF NENE				PARCEL NO: 78962		CONTROL NO: 78962		
5.33	\$36,916.35	0.63974715	\$23,617.13	0	\$0.00	STAT	999999	STATE OF WISCONSIN
				0.002157	\$50.94	CNTY	43	ONEIDA COUNTY
				0.00249210	\$58.86	MUNI	43012	TOWN OF LITTLE RICE
				0.00755130	\$178.34	REG	355754	SCH D OF TOMAHAWK
				0.00018160	\$4.29	VTAE	001600	NICOLET VTAE DISTRICT
Parcel Total:					\$292.43			



# State of Wisconsin / Department of Natural Resources

Tony Evers , Governor

, Secretary

2/5/2025

## Chapter 70.114 - Aids Payment Worksheet For Tax Year 2024(Payment Year 2025) - Payment Due January 31, 2025

4300 of 7093

LEGAL DESCRIPTION: T37 R05-E S06 PT OF NWNE      PARCEL NO: 78963      CONTROL NO: 78963

34      \$235,492.60      0.63974715      \$150,655.72

0	\$0.00	STAT	999999	STATE OF WISCONSIN
0.002157	\$324.97	CNTY	43	ONEIDA COUNTY
0.00249210	\$375.44	MUNI	43012	TOWN OF LITTLE RICE
0.00755130	\$1,137.65	REG	355754	SCH D OF TOMAHAWK
0.00018160	\$27.36	VTAE	001600	NICOLET VTAE DISTRICT

Parcel Total:      \$1,865.42

LEGAL DESCRIPTION: T37 R05-E S06 PT OF SWNE      PARCEL NO: 78964      CONTROL NO: 78964

25.61      \$177,384.44      0.63974715      \$113,481.19

0	\$0.00	STAT	999999	STATE OF WISCONSIN
0.002157	\$244.78	CNTY	43	ONEIDA COUNTY
0.00249210	\$282.80	MUNI	43012	TOWN OF LITTLE RICE
0.00755130	\$856.93	REG	355754	SCH D OF TOMAHAWK
0.00018160	\$20.61	VTAE	001600	NICOLET VTAE DISTRICT

Parcel Total:      \$1,405.12

LEGAL DESCRIPTION: T37 R05-E S06 PT OF GV LT1      PARCEL NO: 78965      CONTROL NO: 78965

0.01      \$70.80      0.63974715      \$45.30

0	\$0.00	STAT	999999	STATE OF WISCONSIN
0.002157	\$0.10	CNTY	43	ONEIDA COUNTY
0.00249210	\$0.11	MUNI	43012	TOWN OF LITTLE RICE
0.00755130	\$0.34	REG	355754	SCH D OF TOMAHAWK
0.00018160	\$0.01	VTAE	001600	NICOLET VTAE DISTRICT

Parcel Total:      \$0.56





# State of Wisconsin / Department of Natural Resources

Tony Evers , Governor

, Secretary

2/5/2025

## Chapter 70.114 - Aids Payment Worksheet For Tax Year 2024(Payment Year 2025) - Payment Due January 31, 2025

4301 of 7093

LEGAL DESCRIPTION: T37 R05-E S06 PT OF GV LT2				PARCEL NO: 78966			CONTROL NO: 78966		
0.01	\$70.80	0.63974715	\$45.30	0	\$0.00	STAT	999999	STATE OF WISCONSIN	
				0.002157	\$0.10	CNTY	43	ONEIDA COUNTY	
				0.00249210	\$0.11	MUNI	43012	TOWN OF LITTLE RICE	
				0.00755130	\$0.34	REG	355754	SCH D OF TOMAHAWK	
				0.00018160	\$0.01	VTAE	001600	NICOLET VTAE DISTRICT	
Parcel Total:					\$0.56				

LEGAL DESCRIPTION: T37 R05-E S06 FR NENW				PARCEL NO: 78967			CONTROL NO: 78967		
39.05	\$270,469.56	0.63974715	\$173,032.13	0	\$0.00	STAT	999999	STATE OF WISCONSIN	
				0.002157	\$373.23	CNTY	43	ONEIDA COUNTY	
				0.00249210	\$431.21	MUNI	43012	TOWN OF LITTLE RICE	
				0.00755130	\$1,306.62	REG	355754	SCH D OF TOMAHAWK	
				0.00018160	\$31.43	VTAE	001600	NICOLET VTAE DISTRICT	
Parcel Total:					\$2,142.49				

LEGAL DESCRIPTION: T37 R05-E S06 FR NWNW				PARCEL NO: 78968			CONTROL NO: 78968		
40.49	\$280,443.62	0.63974715	\$179,413.01	0	\$0.00	STAT	999999	STATE OF WISCONSIN	
				0.002157	\$387.00	CNTY	43	ONEIDA COUNTY	
				0.00249210	\$447.11	MUNI	43012	TOWN OF LITTLE RICE	
				0.00755130	\$1,354.80	REG	355754	SCH D OF TOMAHAWK	
				0.00018160	\$32.58	VTAE	001600	NICOLET VTAE DISTRICT	
Parcel Total:					\$2,221.49				



# State of Wisconsin / Department of Natural Resources

Tony Evers , Governor

, Secretary

2/5/2025

## Chapter 70.114 - Aids Payment Worksheet For Tax Year 2024(Payment Year 2025) - Payment Due January 31, 2025

4302 of 7093

LEGAL DESCRIPTION: T37 R05-E S06 FR SWNW				PARCEL NO: 78969		CONTROL NO: 78969	
40.98	\$283,842.19	0.63974715	\$181,587.23				
		0	\$0.00	STAT	999999	STATE OF WISCONSIN	
		0.002157	\$391.69	CNTY	43	ONEIDA COUNTY	
		0.00249210	\$452.53	MUNI	43012	TOWN OF LITTLE RICE	
		0.00755130	\$1,371.22	REG	355754	SCH D OF TOMAHAWK	
		0.00018160	\$32.98	VTAE	001600	NICOLET VTAE DISTRICT	
Parcel Total:				\$2,248.42			

LEGAL DESCRIPTION: T37 R05-E S06 SENW				PARCEL NO: 78970		CONTROL NO: 78970	
40	\$277,051.21	0.63974715	\$177,242.72				
		0	\$0.00	STAT	999999	STATE OF WISCONSIN	
		0.002157	\$382.31	CNTY	43	ONEIDA COUNTY	
		0.00249210	\$441.70	MUNI	43012	TOWN OF LITTLE RICE	
		0.00755130	\$1,338.41	REG	355754	SCH D OF TOMAHAWK	
		0.00018160	\$32.19	VTAE	001600	NICOLET VTAE DISTRICT	
Parcel Total:				\$2,194.61			

LEGAL DESCRIPTION: T37 R05-E S06 NESW				PARCEL NO: 78971		CONTROL NO: 78971	
40	\$277,051.21	0.63974715	\$177,242.72				
		0	\$0.00	STAT	999999	STATE OF WISCONSIN	
		0.002157	\$382.31	CNTY	43	ONEIDA COUNTY	
		0.00249210	\$441.70	MUNI	43012	TOWN OF LITTLE RICE	
		0.00755130	\$1,338.41	REG	355754	SCH D OF TOMAHAWK	
		0.00018160	\$32.19	VTAE	001600	NICOLET VTAE DISTRICT	
Parcel Total:				\$2,194.61			



# State of Wisconsin / Department of Natural Resources

Tony Evers , Governor

, Secretary

2/5/2025

## Chapter 70.114 - Aids Payment Worksheet For Tax Year 2024(Payment Year 2025) - Payment Due January 31, 2025

4303 of 7093

LEGAL DESCRIPTION: T37 R05-E S06 FR NWSW				PARCEL NO: 78972				CONTROL NO: 78972			
41.14	\$284,944.27	0.63974715	\$182,292.28								
				0	\$0.00	STAT	999999	STATE OF WISCONSIN			
				0.002157	\$393.21	CNTY	43	ONEIDA COUNTY			
				0.00249210	\$454.28	MUNI	43012	TOWN OF LITTLE RICE			
				0.00755130	\$1,376.55	REG	355754	SCH D OF TOMAHAWK			
				0.00018160	\$33.11	VTAE	001600	NICOLET VTAE DISTRICT			
Parcel Total:					\$2,257.15						

LEGAL DESCRIPTION: T37 R05-E S06 FR SWSW				PARCEL NO: 78973				CONTROL NO: 78973			
41.3	\$286,052.49	0.63974715	\$183,001.27								
				0	\$0.00	STAT	999999	STATE OF WISCONSIN			
				0.002157	\$394.74	CNTY	43	ONEIDA COUNTY			
				0.00249210	\$456.05	MUNI	43012	TOWN OF LITTLE RICE			
				0.00755130	\$1,381.90	REG	355754	SCH D OF TOMAHAWK			
				0.00018160	\$33.24	VTAE	001600	NICOLET VTAE DISTRICT			
Parcel Total:					\$2,265.93						

LEGAL DESCRIPTION: T37 R05-E S06 PT GV LT 3				PARCEL NO: 78974				CONTROL NO: 78974			
2.26	\$15,650.66	0.63974715	\$10,012.47								
				0	\$0.00	STAT	999999	STATE OF WISCONSIN			
				0.002157	\$21.60	CNTY	43	ONEIDA COUNTY			
				0.00249210	\$24.95	MUNI	43012	TOWN OF LITTLE RICE			
				0.00755130	\$75.61	REG	355754	SCH D OF TOMAHAWK			
				0.00018160	\$1.82	VTAE	001600	NICOLET VTAE DISTRICT			
Parcel Total:					\$123.98						



# State of Wisconsin / Department of Natural Resources

Tony Evers , Governor

, Secretary

2/5/2025

## Chapter 70.114 - Aids Payment Worksheet For Tax Year 2024(Payment Year 2025) - Payment Due January 31, 2025

4304 of 7093

LEGAL DESCRIPTION: T37 R05-E S06 SESW				PARCEL NO: 78975				CONTROL NO: 78975			
40	\$277,051.21	0.63974715	\$177,242.72								
				0	\$0.00	STAT	999999	STATE OF WISCONSIN			
				0.002157	\$382.31	CNTY	43	ONEIDA COUNTY			
				0.00249210	\$441.70	MUNI	43012	TOWN OF LITTLE RICE			
				0.00755130	\$1,338.41	REG	355754	SCH D OF TOMAHAWK			
				0.00018160	\$32.19	VTAE	001600	NICOLET VTAE DISTRICT			
Parcel Total:					\$2,194.61						

LEGAL DESCRIPTION: T37 R05-E S06 PT OF NWSE				PARCEL NO: 78976				CONTROL NO: 78976			
30.61	\$212,016.61	0.63974715	\$135,637.02								
				0	\$0.00	STAT	999999	STATE OF WISCONSIN			
				0.002157	\$292.57	CNTY	43	ONEIDA COUNTY			
				0.00249210	\$338.02	MUNI	43012	TOWN OF LITTLE RICE			
				0.00755130	\$1,024.24	REG	355754	SCH D OF TOMAHAWK			
				0.00018160	\$24.63	VTAE	001600	NICOLET VTAE DISTRICT			
Parcel Total:					\$1,679.46						

LEGAL DESCRIPTION: T37 R05-E S06 SWSE				PARCEL NO: 78977				CONTROL NO: 78977			
40	\$277,051.21	0.63974715	\$177,242.72								
				0	\$0.00	STAT	999999	STATE OF WISCONSIN			
				0.002157	\$382.31	CNTY	43	ONEIDA COUNTY			
				0.00249210	\$441.70	MUNI	43012	TOWN OF LITTLE RICE			
				0.00755130	\$1,338.41	REG	355754	SCH D OF TOMAHAWK			
				0.00018160	\$32.19	VTAE	001600	NICOLET VTAE DISTRICT			
Parcel Total:					\$2,194.61						



# State of Wisconsin / Department of Natural Resources

Tony Evers , Governor

, Secretary

2/5/2025

## Chapter 70.114 - Aids Payment Worksheet For Tax Year 2024(Payment Year 2025) - Payment Due January 31, 2025

4305 of 7093

LEGAL DESCRIPTION: T37 R05-E S06 SESE				PARCEL NO: 78978				CONTROL NO: 78978	
40	\$277,051.21	0.63974715	\$177,242.72						
				0	\$0.00	STAT	999999	STATE OF WISCONSIN	
				0.002157	\$382.31	CNTY	43	ONEIDA COUNTY	
				0.00249210	\$441.70	MUNI	43012	TOWN OF LITTLE RICE	
				0.00755130	\$1,338.41	REG	355754	SCH D OF TOMAHAWK	
				0.00018160	\$32.19	VTAE	001600	NICOLET VTAE DISTRICT	
Parcel Total:					\$2,194.61				

LEGAL DESCRIPTION: T37 R05-E S07 NENE				PARCEL NO: 78979				CONTROL NO: 78979	
40	\$277,051.21	0.63974715	\$177,242.72						
				0	\$0.00	STAT	999999	STATE OF WISCONSIN	
				0.002157	\$382.31	CNTY	43	ONEIDA COUNTY	
				0.00249210	\$441.70	MUNI	43012	TOWN OF LITTLE RICE	
				0.00755130	\$1,338.41	REG	355754	SCH D OF TOMAHAWK	
				0.00018160	\$32.19	VTAE	001600	NICOLET VTAE DISTRICT	
Parcel Total:					\$2,194.61				

LEGAL DESCRIPTION: T37 R05-E S07 NWNE				PARCEL NO: 78980				CONTROL NO: 78980	
40	\$277,051.21	0.63974715	\$177,242.72						
				0	\$0.00	STAT	999999	STATE OF WISCONSIN	
				0.002157	\$382.31	CNTY	43	ONEIDA COUNTY	
				0.00249210	\$441.70	MUNI	43012	TOWN OF LITTLE RICE	
				0.00755130	\$1,338.41	REG	355754	SCH D OF TOMAHAWK	
				0.00018160	\$32.19	VTAE	001600	NICOLET VTAE DISTRICT	
Parcel Total:					\$2,194.61				



# State of Wisconsin / Department of Natural Resources

Tony Evers , Governor

, Secretary

2/5/2025

## Chapter 70.114 - Aids Payment Worksheet For Tax Year 2024(Payment Year 2025) - Payment Due January 31, 2025

4306 of 7093

LEGAL DESCRIPTION: T37 R05-E S07 SWNE				PARCEL NO: 78981				CONTROL NO: 78981			
40	\$277,051.21	0.63974715	\$177,242.72								
				0	\$0.00	STAT	999999	STATE OF WISCONSIN			
				0.002157	\$382.31	CNTY	43	ONEIDA COUNTY			
				0.00249210	\$441.70	MUNI	43012	TOWN OF LITTLE RICE			
				0.00755130	\$1,338.41	REG	355754	SCH D OF TOMAHAWK			
				0.00018160	\$32.19	VTAE	001600	NICOLET VTAE DISTRICT			
Parcel Total:					\$2,194.61						

LEGAL DESCRIPTION: T37 R05-E S07 SENE				PARCEL NO: 78982				CONTROL NO: 78982			
40	\$277,051.21	0.63974715	\$177,242.72								
				0	\$0.00	STAT	999999	STATE OF WISCONSIN			
				0.002157	\$382.31	CNTY	43	ONEIDA COUNTY			
				0.00249210	\$441.70	MUNI	43012	TOWN OF LITTLE RICE			
				0.00755130	\$1,338.41	REG	355754	SCH D OF TOMAHAWK			
				0.00018160	\$32.19	VTAE	001600	NICOLET VTAE DISTRICT			
Parcel Total:					\$2,194.61						

LEGAL DESCRIPTION: T37 R05-E S07 NENW				PARCEL NO: 78983				CONTROL NO: 78983			
40	\$277,051.21	0.63974715	\$177,242.72								
				0	\$0.00	STAT	999999	STATE OF WISCONSIN			
				0.002157	\$382.31	CNTY	43	ONEIDA COUNTY			
				0.00249210	\$441.70	MUNI	43012	TOWN OF LITTLE RICE			
				0.00755130	\$1,338.41	REG	355754	SCH D OF TOMAHAWK			
				0.00018160	\$32.19	VTAE	001600	NICOLET VTAE DISTRICT			
Parcel Total:					\$2,194.61						



# State of Wisconsin / Department of Natural Resources

Tony Evers , Governor

, Secretary

2/5/2025

## Chapter 70.114 - Aids Payment Worksheet For Tax Year 2024(Payment Year 2025) - Payment Due January 31, 2025

4307 of 7093

LEGAL DESCRIPTION: T37 R05-E S07 PT OF NWNW	PARCEL NO: 78984	CONTROL NO: 78984
---	------------------	-------------------

18.43	\$127,649.56	0.63974715	\$81,663.44	
-------	--------------	------------	-------------	--

0	\$0.00	STAT	999999	STATE OF WISCONSIN
0.002157	\$176.15	CNTY	43	ONEIDA COUNTY
0.00249210	\$203.51	MUNI	43012	TOWN OF LITTLE RICE
0.00755130	\$616.67	REG	355754	SCH D OF TOMAHAWK
0.00018160	\$14.83	VTAE	001600	NICOLET VTAE DISTRICT

Parcel Total:	\$1,011.16	
---------------	------------	--

LEGAL DESCRIPTION: T37 R05-E S07 PT OF SWNW	PARCEL NO: 78985	CONTROL NO: 78985
---	------------------	-------------------

5.55	\$38,443.25	0.63974715	\$24,593.96	
------	-------------	------------	-------------	--

0	\$0.00	STAT	999999	STATE OF WISCONSIN
0.002157	\$53.05	CNTY	43	ONEIDA COUNTY
0.00249210	\$61.29	MUNI	43012	TOWN OF LITTLE RICE
0.00755130	\$185.72	REG	355754	SCH D OF TOMAHAWK
0.00018160	\$4.47	VTAE	001600	NICOLET VTAE DISTRICT

Parcel Total:	\$304.53	
---------------	----------	--

LEGAL DESCRIPTION: T37 R05-E S07 PT OF SENW	PARCEL NO: 78986	CONTROL NO: 78986
---	------------------	-------------------

28.6	\$198,089.86	0.63974715	\$126,727.42	
------	--------------	------------	--------------	--

0	\$0.00	STAT	999999	STATE OF WISCONSIN
0.002157	\$273.35	CNTY	43	ONEIDA COUNTY
0.00249210	\$315.81	MUNI	43012	TOWN OF LITTLE RICE
0.00755130	\$956.96	REG	355754	SCH D OF TOMAHAWK
0.00018160	\$23.02	VTAE	001600	NICOLET VTAE DISTRICT

Parcel Total:	\$1,569.14	
---------------	------------	--



# State of Wisconsin / Department of Natural Resources

Tony Evers , Governor

, Secretary

2/5/2025

## Chapter 70.114 - Aids Payment Worksheet For Tax Year 2024(Payment Year 2025) - Payment Due January 31, 2025

4308 of 7093

LEGAL DESCRIPTION: T37 R05-E S07 PT OF NESW				PARCEL NO: 78987				CONTROL NO: 78987			
3.1	\$21,468.87	0.63974715	\$13,734.65	0	\$0.00	STAT	999999	STATE OF WISCONSIN			
		0.002157			\$29.63	CNTY	43	ONEIDA COUNTY			
		0.00249210			\$34.23	MUNI	43012	TOWN OF LITTLE RICE			
		0.00755130			\$103.71	REG	355754	SCH D OF TOMAHAWK			
		0.00018160			\$2.49	VTAE	001600	NICOLET VTAE DISTRICT			
Parcel Total:					\$170.06						

LEGAL DESCRIPTION: T37 R05-E S07 PT OF NWSW				PARCEL NO: 78988				CONTROL NO: 78988			
6.73	\$46,613.36	0.63974715	\$29,820.77	0	\$0.00	STAT	999999	STATE OF WISCONSIN			
		0.002157			\$64.32	CNTY	43	ONEIDA COUNTY			
		0.00249210			\$74.32	MUNI	43012	TOWN OF LITTLE RICE			
		0.00755130			\$225.19	REG	355754	SCH D OF TOMAHAWK			
		0.00018160			\$5.42	VTAE	001600	NICOLET VTAE DISTRICT			
Parcel Total:					\$369.25						

LEGAL DESCRIPTION: T37 R05-E S07 FR SWSW				PARCEL NO: 78989				CONTROL NO: 78989			
42.1	\$291,593.64	0.63974715	\$186,546.20	0	\$0.00	STAT	999999	STATE OF WISCONSIN			
		0.002157			\$402.38	CNTY	43	ONEIDA COUNTY			
		0.00249210			\$464.88	MUNI	43012	TOWN OF LITTLE RICE			
		0.00755130			\$1,408.67	REG	355754	SCH D OF TOMAHAWK			
		0.00018160			\$33.88	VTAE	001600	NICOLET VTAE DISTRICT			
Parcel Total:					\$2,309.81						





# State of Wisconsin / Department of Natural Resources

Tony Evers , Governor

, Secretary

2/5/2025

## Chapter 70.114 - Aids Payment Worksheet For Tax Year 2024(Payment Year 2025) - Payment Due January 31, 2025

4309 of 7093

LEGAL DESCRIPTION: T37 R05-E S07 SESW	PARCEL NO: 78990	CONTROL NO: 78990
---------------------------------------	------------------	-------------------

40     \$277,051.21     0.63974715     \$177,242.72

0	\$0.00	STAT	999999	STATE OF WISCONSIN
0.002157	\$382.31	CNTY	43	ONEIDA COUNTY
0.00249210	\$441.70	MUNI	43012	TOWN OF LITTLE RICE
0.00755130	\$1,338.41	REG	355754	SCH D OF TOMAHAWK
0.00018160	\$32.19	VTAE	001600	NICOLET VTAE DISTRICT

Parcel Total:     \$2,194.61

LEGAL DESCRIPTION: T37 R05-E S07 PT OF NESE	PARCEL NO: 78991	CONTROL NO: 78991
---	------------------	-------------------

8.33     \$57,695.66     0.63974715     \$36,910.63

0	\$0.00	STAT	999999	STATE OF WISCONSIN
0.002157	\$79.62	CNTY	43	ONEIDA COUNTY
0.00249210	\$91.98	MUNI	43012	TOWN OF LITTLE RICE
0.00755130	\$278.72	REG	355754	SCH D OF TOMAHAWK
0.00018160	\$6.70	VTAE	001600	NICOLET VTAE DISTRICT

Parcel Total:     \$457.02

LEGAL DESCRIPTION: T37 R05-E S07 PT OF NWSE	PARCEL NO: 78992	CONTROL NO: 78992
---	------------------	-------------------

9.61     \$66,561.49     0.63974715     \$42,582.53

0	\$0.00	STAT	999999	STATE OF WISCONSIN
0.002157	\$91.85	CNTY	43	ONEIDA COUNTY
0.00249210	\$106.12	MUNI	43012	TOWN OF LITTLE RICE
0.00755130	\$321.55	REG	355754	SCH D OF TOMAHAWK
0.00018160	\$7.73	VTAE	001600	NICOLET VTAE DISTRICT

Parcel Total:     \$527.25



# State of Wisconsin / Department of Natural Resources

Tony Evers , Governor

, Secretary

2/5/2025

## Chapter 70.114 - Aids Payment Worksheet For Tax Year 2024(Payment Year 2025) - Payment Due January 31, 2025

4310 of 7093

LEGAL DESCRIPTION: T37 R05-E S07 PT OF SWSE	PARCEL NO: 78993	CONTROL NO: 78993
---	------------------	-------------------

1.4	\$9,697.01	0.63974715	\$6,203.63	
-----	------------	------------	------------	--

0	\$0.00	STAT	999999	STATE OF WISCONSIN
0.002157	\$13.38	CNTY	43	ONEIDA COUNTY
0.00249210	\$15.46	MUNI	43012	TOWN OF LITTLE RICE
0.00755130	\$46.85	REG	355754	SCH D OF TOMAHAWK
0.00018160	\$1.13	VTAE	001600	NICOLET VTAE DISTRICT

Parcel Total:	\$76.82
---------------	---------

LEGAL DESCRIPTION: T37 R05-E S07 PT OF SESE	PARCEL NO: 78994	CONTROL NO: 78994
---	------------------	-------------------

0.01	\$70.80	0.63974715	\$45.30	
------	---------	------------	---------	--

0	\$0.00	STAT	999999	STATE OF WISCONSIN
0.002157	\$0.10	CNTY	43	ONEIDA COUNTY
0.00249210	\$0.11	MUNI	43012	TOWN OF LITTLE RICE
0.00755130	\$0.34	REG	355754	SCH D OF TOMAHAWK
0.00018160	\$0.01	VTAE	001600	NICOLET VTAE DISTRICT

Parcel Total:	\$0.56
---------------	--------

LEGAL DESCRIPTION: T37 R05-E S08 PT GV LT 1	PARCEL NO: 78995	CONTROL NO: 78995
---	------------------	-------------------

0.33	\$2,284.18	0.63974715	\$1,461.30	
------	------------	------------	------------	--

0	\$0.00	STAT	999999	STATE OF WISCONSIN
0.002157	\$3.15	CNTY	43	ONEIDA COUNTY
0.00249210	\$3.64	MUNI	43012	TOWN OF LITTLE RICE
0.00755130	\$11.03	REG	355754	SCH D OF TOMAHAWK
0.00018160	\$0.27	VTAE	001600	NICOLET VTAE DISTRICT

Parcel Total:	\$18.09
---------------	---------



# State of Wisconsin / Department of Natural Resources

Tony Evers , Governor

, Secretary

2/5/2025

## Chapter 70.114 - Aids Payment Worksheet For Tax Year 2024(Payment Year 2025) - Payment Due January 31, 2025

4311 of 7093

LEGAL DESCRIPTION: T37 R05-E S08 PT GV LT 2				PARCEL NO: 78996			CONTROL NO: 78996		
6.86	\$47,512.26	0.63974715	\$30,395.83	0	\$0.00	STAT	999999	STATE OF WISCONSIN	
				0.002157	\$65.56	CNTY	43	ONEIDA COUNTY	
				0.00249210	\$75.75	MUNI	43012	TOWN OF LITTLE RICE	
				0.00755130	\$229.53	REG	355754	SCH D OF TOMAHAWK	
				0.00018160	\$5.52	VTAE	001600	NICOLET VTAE DISTRICT	
Parcel Total:					\$376.36				

LEGAL DESCRIPTION: T37 R05-E S08 PT GV LT 3				PARCEL NO: 78997			CONTROL NO: 78997		
0.01	\$70.80	0.63974715	\$45.30	0	\$0.00	STAT	999999	STATE OF WISCONSIN	
				0.002157	\$0.10	CNTY	43	ONEIDA COUNTY	
				0.00249210	\$0.11	MUNI	43012	TOWN OF LITTLE RICE	
				0.00755130	\$0.34	REG	355754	SCH D OF TOMAHAWK	
				0.00018160	\$0.01	VTAE	001600	NICOLET VTAE DISTRICT	
Parcel Total:					\$0.56				

LEGAL DESCRIPTION: T37 R05-E S08 PT GV LT 4				PARCEL NO: 78998			CONTROL NO: 78998		
0.01	\$70.80	0.63974715	\$45.30	0	\$0.00	STAT	999999	STATE OF WISCONSIN	
				0.002157	\$0.10	CNTY	43	ONEIDA COUNTY	
				0.00249210	\$0.11	MUNI	43012	TOWN OF LITTLE RICE	
				0.00755130	\$0.34	REG	355754	SCH D OF TOMAHAWK	
				0.00018160	\$0.01	VTAE	001600	NICOLET VTAE DISTRICT	
Parcel Total:					\$0.56				



# State of Wisconsin / Department of Natural Resources

Tony Evers , Governor

, Secretary

2/5/2025

## Chapter 70.114 - Aids Payment Worksheet For Tax Year 2024(Payment Year 2025) - Payment Due January 31, 2025

4312 of 7093

LEGAL DESCRIPTION: T37 R05-E S08 PT GV LT 5	PARCEL NO: 78999	CONTROL NO: 78999
---	------------------	-------------------

17.36    \$120,242.90    0.63974715    \$76,925.05

0	\$0.00	STAT	999999	STATE OF WISCONSIN
0.002157	\$165.93	CNTY	43	ONEIDA COUNTY
0.00249210	\$191.70	MUNI	43012	TOWN OF LITTLE RICE
0.00755130	\$580.88	REG	355754	SCH D OF TOMAHAWK
0.00018160	\$13.97	VTAE	001600	NICOLET VTAE DISTRICT

Parcel Total:                    \$952.48

LEGAL DESCRIPTION: T37 R05-E S08 PT OF SWNE	PARCEL NO: 79000	CONTROL NO: 79000
---	------------------	-------------------

11.15    \$77,225.12    0.63974715    \$49,404.55

0	\$0.00	STAT	999999	STATE OF WISCONSIN
0.002157	\$106.57	CNTY	43	ONEIDA COUNTY
0.00249210	\$123.12	MUNI	43012	TOWN OF LITTLE RICE
0.00755130	\$373.07	REG	355754	SCH D OF TOMAHAWK
0.00018160	\$8.97	VTAE	001600	NICOLET VTAE DISTRICT

Parcel Total:                    \$611.73

LEGAL DESCRIPTION: T37 R05-E S08 PT OF NWNW	PARCEL NO: 79001	CONTROL NO: 79001
---	------------------	-------------------

26.16    \$181,189.36    0.63974715    \$115,915.38

0	\$0.00	STAT	999999	STATE OF WISCONSIN
0.002157	\$250.03	CNTY	43	ONEIDA COUNTY
0.00249210	\$288.87	MUNI	43012	TOWN OF LITTLE RICE
0.00755130	\$875.31	REG	355754	SCH D OF TOMAHAWK
0.00018160	\$21.05	VTAE	001600	NICOLET VTAE DISTRICT

Parcel Total:                    \$1,435.26



# State of Wisconsin / Department of Natural Resources

Tony Evers , Governor

, Secretary

2/5/2025

## Chapter 70.114 - Aids Payment Worksheet For Tax Year 2024(Payment Year 2025) - Payment Due January 31, 2025

4313 of 7093

LEGAL DESCRIPTION: T37 R05-E S08 PT OF SWNW	PARCEL NO: 79002	CONTROL NO: 79002
---	------------------	-------------------

28.24    \$195,596.34    0.63974715    \$125,132.20

0	\$0.00	STAT	999999	STATE OF WISCONSIN
0.002157	\$269.91	CNTY	43	ONEIDA COUNTY
0.00249210	\$311.84	MUNI	43012	TOWN OF LITTLE RICE
0.00755130	\$944.91	REG	355754	SCH D OF TOMAHAWK
0.00018160	\$22.73	VTAE	001600	NICOLET VTAE DISTRICT

Parcel Total:                    \$1,549.39

LEGAL DESCRIPTION: T37 R05-E S08 PT OF SENW	PARCEL NO: 79003	CONTROL NO: 79003
---	------------------	-------------------

2.46    \$17,035.95    0.63974715    \$10,898.70

0	\$0.00	STAT	999999	STATE OF WISCONSIN
0.002157	\$23.51	CNTY	43	ONEIDA COUNTY
0.00249210	\$27.16	MUNI	43012	TOWN OF LITTLE RICE
0.00755130	\$82.30	REG	355754	SCH D OF TOMAHAWK
0.00018160	\$1.98	VTAE	001600	NICOLET VTAE DISTRICT

Parcel Total:                    \$134.95

LEGAL DESCRIPTION: T37 R05-E S08 PT OF NESW	PARCEL NO: 79004	CONTROL NO: 79004
---	------------------	-------------------

1.2    \$8,311.72    0.63974715    \$5,317.40

0	\$0.00	STAT	999999	STATE OF WISCONSIN
0.002157	\$11.47	CNTY	43	ONEIDA COUNTY
0.00249210	\$13.25	MUNI	43012	TOWN OF LITTLE RICE
0.00755130	\$40.15	REG	355754	SCH D OF TOMAHAWK
0.00018160	\$0.97	VTAE	001600	NICOLET VTAE DISTRICT

Parcel Total:                    \$65.84



# State of Wisconsin / Department of Natural Resources

Tony Evers , Governor

, Secretary

2/5/2025

## Chapter 70.114 - Aids Payment Worksheet For Tax Year 2024(Payment Year 2025) - Payment Due January 31, 2025

4314 of 7093

LEGAL DESCRIPTION: T37 R05-E S08 PT OF NWSW	PARCEL NO: 79005	CONTROL NO: 79005
---	------------------	-------------------

4.1	\$28,395.30	0.63974715	\$18,165.81	
-----	-------------	------------	-------------	--

0	\$0.00	STAT	999999	STATE OF WISCONSIN
0.002157	\$39.18	CNTY	43	ONEIDA COUNTY
0.00249210	\$45.27	MUNI	43012	TOWN OF LITTLE RICE
0.00755130	\$137.18	REG	355754	SCH D OF TOMAHAWK
0.00018160	\$3.30	VTAE	001600	NICOLET VTAE DISTRICT

Parcel Total:	\$224.93
---------------	----------

LEGAL DESCRIPTION: T37 R05-E S08 PT OF SWSW	PARCEL NO: 79006	CONTROL NO: 79006
---	------------------	-------------------

0.01	\$70.80	0.63974715	\$45.30	
------	---------	------------	---------	--

0	\$0.00	STAT	999999	STATE OF WISCONSIN
0.002157	\$0.10	CNTY	43	ONEIDA COUNTY
0.00249210	\$0.11	MUNI	43012	TOWN OF LITTLE RICE
0.00755130	\$0.34	REG	355754	SCH D OF TOMAHAWK
0.00018160	\$0.01	VTAE	001600	NICOLET VTAE DISTRICT

Parcel Total:	\$0.56
---------------	--------

LEGAL DESCRIPTION: T37 R05-E S08 PT OF SESW	PARCEL NO: 79007	CONTROL NO: 79007
---	------------------	-------------------

3.11	\$21,542.75	0.63974715	\$13,781.91	
------	-------------	------------	-------------	--

0	\$0.00	STAT	999999	STATE OF WISCONSIN
0.002157	\$29.73	CNTY	43	ONEIDA COUNTY
0.00249210	\$34.35	MUNI	43012	TOWN OF LITTLE RICE
0.00755130	\$104.07	REG	355754	SCH D OF TOMAHAWK
0.00018160	\$2.50	VTAE	001600	NICOLET VTAE DISTRICT

Parcel Total:	\$170.65
---------------	----------



# State of Wisconsin / Department of Natural Resources

Tony Evers , Governor

, Secretary

2/5/2025

## Chapter 70.114 - Aids Payment Worksheet For Tax Year 2024(Payment Year 2025) - Payment Due January 31, 2025

4315 of 7093

LEGAL DESCRIPTION: T37 R05-E S08 PT OF NESE	PARCEL NO: 79008	CONTROL NO: 79008
---	------------------	-------------------

35.2	\$243,804.33	0.63974715	\$155,973.12	
------	--------------	------------	--------------	--

0	\$0.00	STAT	999999	STATE OF WISCONSIN
0.002157	\$336.44	CNTY	43	ONEIDA COUNTY
0.00249210	\$388.69	MUNI	43012	TOWN OF LITTLE RICE
0.00755130	\$1,177.80	REG	355754	SCH D OF TOMAHAWK
0.00018160	\$28.33	VTAE	001600	NICOLET VTAE DISTRICT

Parcel Total:	\$1,931.26
---------------	------------

LEGAL DESCRIPTION: T37 R05-E S08 PT OF NWSE	PARCEL NO: 79009	CONTROL NO: 79009
---	------------------	-------------------

19.84	\$137,420.45	0.63974715	\$87,914.34	
-------	--------------	------------	-------------	--

0	\$0.00	STAT	999999	STATE OF WISCONSIN
0.002157	\$189.63	CNTY	43	ONEIDA COUNTY
0.00249210	\$219.09	MUNI	43012	TOWN OF LITTLE RICE
0.00755130	\$663.87	REG	355754	SCH D OF TOMAHAWK
0.00018160	\$15.97	VTAE	001600	NICOLET VTAE DISTRICT

Parcel Total:	\$1,088.56
---------------	------------

LEGAL DESCRIPTION: T37 R05-E S08 PT OF SWSE	PARCEL NO: 79010	CONTROL NO: 79010
---	------------------	-------------------

29.36	\$203,353.95	0.63974715	\$130,095.11	
-------	--------------	------------	--------------	--

0	\$0.00	STAT	999999	STATE OF WISCONSIN
0.002157	\$280.62	CNTY	43	ONEIDA COUNTY
0.00249210	\$324.21	MUNI	43012	TOWN OF LITTLE RICE
0.00755130	\$982.39	REG	355754	SCH D OF TOMAHAWK
0.00018160	\$23.63	VTAE	001600	NICOLET VTAE DISTRICT

Parcel Total:	\$1,610.85
---------------	------------



# State of Wisconsin / Department of Natural Resources

Tony Evers , Governor

, Secretary

2/5/2025

## Chapter 70.114 - Aids Payment Worksheet For Tax Year 2024(Payment Year 2025) - Payment Due January 31, 2025

4316 of 7093

LEGAL DESCRIPTION: T37 R05-E S08 PT OF SESE	PARCEL NO: 79011	CONTROL NO: 79011
---	------------------	-------------------

15.86	\$109,850.17	0.63974715	\$70,276.33	
-------	--------------	------------	-------------	--

0	\$0.00	STAT	999999	STATE OF WISCONSIN
0.002157	\$151.59	CNTY	43	ONEIDA COUNTY
0.00249210	\$175.13	MUNI	43012	TOWN OF LITTLE RICE
0.00755130	\$530.68	REG	355754	SCH D OF TOMAHAWK
0.00018160	\$12.76	VTAE	001600	NICOLET VTAE DISTRICT

Parcel Total:	\$870.16
---------------	----------

LEGAL DESCRIPTION: T37 R05-E S09 PT GV LT 1	PARCEL NO: 79012	CONTROL NO: 79012
---	------------------	-------------------

6.66	\$46,126.97	0.63974715	\$29,509.60	
------	-------------	------------	-------------	--

0	\$0.00	STAT	999999	STATE OF WISCONSIN
0.002157	\$63.65	CNTY	43	ONEIDA COUNTY
0.00249210	\$73.54	MUNI	43012	TOWN OF LITTLE RICE
0.00755130	\$222.84	REG	355754	SCH D OF TOMAHAWK
0.00018160	\$5.36	VTAE	001600	NICOLET VTAE DISTRICT

Parcel Total:	\$365.39
---------------	----------

LEGAL DESCRIPTION: T37 R05-E S09 PT OF NWNE	PARCEL NO: 79013	CONTROL NO: 79013
---	------------------	-------------------

0.01	\$70.80	0.63974715	\$45.30	
------	---------	------------	---------	--

0	\$0.00	STAT	999999	STATE OF WISCONSIN
0.002157	\$0.10	CNTY	43	ONEIDA COUNTY
0.00249210	\$0.11	MUNI	43012	TOWN OF LITTLE RICE
0.00755130	\$0.34	REG	355754	SCH D OF TOMAHAWK
0.00018160	\$0.01	VTAE	001600	NICOLET VTAE DISTRICT

Parcel Total:	\$0.56
---------------	--------





# State of Wisconsin / Department of Natural Resources

Tony Evers , Governor

, Secretary

2/5/2025

## Chapter 70.114 - Aids Payment Worksheet For Tax Year 2024(Payment Year 2025) - Payment Due January 31, 2025

4317 of 7093

LEGAL DESCRIPTION: T37 R05-E S09 PT GV LT 2	PARCEL NO: 79014	CONTROL NO: 79014
---	------------------	-------------------

0.01	\$70.80	0.63974715	\$45.30	
------	---------	------------	---------	--

0	\$0.00	STAT	999999	STATE OF WISCONSIN
0.002157	\$0.10	CNTY	43	ONEIDA COUNTY
0.00249210	\$0.11	MUNI	43012	TOWN OF LITTLE RICE
0.00755130	\$0.34	REG	355754	SCH D OF TOMAHAWK
0.00018160	\$0.01	VTAE	001600	NICOLET VTAE DISTRICT

Parcel Total:	\$0.56
---------------	--------

LEGAL DESCRIPTION: T37 R05-E S09 PT GV LT 13	PARCEL NO: 79015	CONTROL NO: 79015
--	------------------	-------------------

0.01	\$70.80	0.63974715	\$45.30	
------	---------	------------	---------	--

0	\$0.00	STAT	999999	STATE OF WISCONSIN
0.002157	\$0.10	CNTY	43	ONEIDA COUNTY
0.00249210	\$0.11	MUNI	43012	TOWN OF LITTLE RICE
0.00755130	\$0.34	REG	355754	SCH D OF TOMAHAWK
0.00018160	\$0.01	VTAE	001600	NICOLET VTAE DISTRICT

Parcel Total:	\$0.56
---------------	--------

LEGAL DESCRIPTION: T37 R05-E S09 PT OF NENW	PARCEL NO: 79016	CONTROL NO: 79016
---	------------------	-------------------

0.01	\$70.80	0.63974715	\$45.30	
------	---------	------------	---------	--

0	\$0.00	STAT	999999	STATE OF WISCONSIN
0.002157	\$0.10	CNTY	43	ONEIDA COUNTY
0.00249210	\$0.11	MUNI	43012	TOWN OF LITTLE RICE
0.00755130	\$0.34	REG	355754	SCH D OF TOMAHAWK
0.00018160	\$0.01	VTAE	001600	NICOLET VTAE DISTRICT

Parcel Total:	\$0.56
---------------	--------



# State of Wisconsin / Department of Natural Resources

Tony Evers , Governor

, Secretary

2/5/2025

## Chapter 70.114 - Aids Payment Worksheet For Tax Year 2024(Payment Year 2025) - Payment Due January 31, 2025

4318 of 7093

LEGAL DESCRIPTION: T37 R05-E S09 PT OF NWNW				PARCEL NO: 79017				CONTROL NO: 79017			
2.1	\$14,542.43	0.63974715	\$9,303.48								
				0	\$0.00	STAT	999999	STATE OF WISCONSIN			
				0.002157	\$20.07	CNTY	43	ONEIDA COUNTY			
				0.00249210	\$23.18	MUNI	43012	TOWN OF LITTLE RICE			
				0.00755130	\$70.25	REG	355754	SCH D OF TOMAHAWK			
				0.00018160	\$1.69	VTAE	001600	NICOLET VTAE DISTRICT			
Parcel Total:					\$115.19						

LEGAL DESCRIPTION: T37 R05-E S09 PT GV LT 6				PARCEL NO: 79018				CONTROL NO: 79018			
0.01	\$70.80	0.63974715	\$45.30								
				0	\$0.00	STAT	999999	STATE OF WISCONSIN			
				0.002157	\$0.10	CNTY	43	ONEIDA COUNTY			
				0.00249210	\$0.11	MUNI	43012	TOWN OF LITTLE RICE			
				0.00755130	\$0.34	REG	355754	SCH D OF TOMAHAWK			
				0.00018160	\$0.01	VTAE	001600	NICOLET VTAE DISTRICT			
Parcel Total:					\$0.56						

LEGAL DESCRIPTION: T37 R05-E S09 PT GV LT 7				PARCEL NO: 79019				CONTROL NO: 79019			
0.01	\$70.80	0.63974715	\$45.30								
				0	\$0.00	STAT	999999	STATE OF WISCONSIN			
				0.002157	\$0.10	CNTY	43	ONEIDA COUNTY			
				0.00249210	\$0.11	MUNI	43012	TOWN OF LITTLE RICE			
				0.00755130	\$0.34	REG	355754	SCH D OF TOMAHAWK			
				0.00018160	\$0.01	VTAE	001600	NICOLET VTAE DISTRICT			
Parcel Total:					\$0.56						



# State of Wisconsin / Department of Natural Resources

Tony Evers , Governor

, Secretary

2/5/2025

## Chapter 70.114 - Aids Payment Worksheet For Tax Year 2024(Payment Year 2025) - Payment Due January 31, 2025

4319 of 7093

LEGAL DESCRIPTION: T37 R05-E S09 PT GV LT 5				PARCEL NO: 79020			CONTROL NO: 79020		
0.01	\$70.80	0.63974715	\$45.30						
				0	\$0.00	STAT	999999	STATE OF WISCONSIN	
				0.002157	\$0.10	CNTY	43	ONEIDA COUNTY	
				0.00249210	\$0.11	MUNI	43012	TOWN OF LITTLE RICE	
				0.00755130	\$0.34	REG	355754	SCH D OF TOMAHAWK	
				0.00018160	\$0.01	VTAE	001600	NICOLET VTAE DISTRICT	
Parcel Total:					\$0.56				

LEGAL DESCRIPTION: T37 R05-E S09 PT GV LT 8				PARCEL NO: 79021			CONTROL NO: 79021		
0.01	\$70.80	0.63974715	\$45.30						
				0	\$0.00	STAT	999999	STATE OF WISCONSIN	
				0.002157	\$0.10	CNTY	43	ONEIDA COUNTY	
				0.00249210	\$0.11	MUNI	43012	TOWN OF LITTLE RICE	
				0.00755130	\$0.34	REG	355754	SCH D OF TOMAHAWK	
				0.00018160	\$0.01	VTAE	001600	NICOLET VTAE DISTRICT	
Parcel Total:					\$0.56				

LEGAL DESCRIPTION: T37 R05-E S09 PT OF SWSW				PARCEL NO: 79022			CONTROL NO: 79022		
4.78	\$33,105.28	0.63974715	\$21,179.01						
				0	\$0.00	STAT	999999	STATE OF WISCONSIN	
				0.002157	\$45.68	CNTY	43	ONEIDA COUNTY	
				0.00249210	\$52.78	MUNI	43012	TOWN OF LITTLE RICE	
				0.00755130	\$159.93	REG	355754	SCH D OF TOMAHAWK	
				0.00018160	\$3.85	VTAE	001600	NICOLET VTAE DISTRICT	
Parcel Total:					\$262.24				



# State of Wisconsin / Department of Natural Resources

Tony Evers , Governor

, Secretary

2/5/2025

## Chapter 70.114 - Aids Payment Worksheet For Tax Year 2024(Payment Year 2025) - Payment Due January 31, 2025

4320 of 7093

LEGAL DESCRIPTION: T37 R05-E S09 PT GV LT 9	PARCEL NO: 79023	CONTROL NO: 79023
---	------------------	-------------------

1.61	\$11,150.02	0.63974715	\$7,133.19	
------	-------------	------------	------------	--

0	\$0.00	STAT	999999	STATE OF WISCONSIN
0.002157	\$15.39	CNTY	43	ONEIDA COUNTY
0.00249210	\$17.78	MUNI	43012	TOWN OF LITTLE RICE
0.00755130	\$53.86	REG	355754	SCH D OF TOMAHAWK
0.00018160	\$1.30	VTAE	001600	NICOLET VTAE DISTRICT

Parcel Total:	\$88.33
---------------	---------

LEGAL DESCRIPTION: T37 R05-E S09 PT GV LT 4	PARCEL NO: 79024	CONTROL NO: 79024
---	------------------	-------------------

0.01	\$70.80	0.63974715	\$45.30	
------	---------	------------	---------	--

0	\$0.00	STAT	999999	STATE OF WISCONSIN
0.002157	\$0.10	CNTY	43	ONEIDA COUNTY
0.00249210	\$0.11	MUNI	43012	TOWN OF LITTLE RICE
0.00755130	\$0.34	REG	355754	SCH D OF TOMAHAWK
0.00018160	\$0.01	VTAE	001600	NICOLET VTAE DISTRICT

Parcel Total:	\$0.56
---------------	--------

LEGAL DESCRIPTION: T37 R05-E S09 PT GV LT 12	PARCEL NO: 79025	CONTROL NO: 79025
--	------------------	-------------------

0.01	\$70.80	0.63974715	\$45.30	
------	---------	------------	---------	--

0	\$0.00	STAT	999999	STATE OF WISCONSIN
0.002157	\$0.10	CNTY	43	ONEIDA COUNTY
0.00249210	\$0.11	MUNI	43012	TOWN OF LITTLE RICE
0.00755130	\$0.34	REG	355754	SCH D OF TOMAHAWK
0.00018160	\$0.01	VTAE	001600	NICOLET VTAE DISTRICT

Parcel Total:	\$0.56
---------------	--------



# State of Wisconsin / Department of Natural Resources

Tony Evers , Governor

, Secretary

2/5/2025

## Chapter 70.114 - Aids Payment Worksheet For Tax Year 2024(Payment Year 2025) - Payment Due January 31, 2025

4321 of 7093

LEGAL DESCRIPTION: T37 R05-E S09 PT GV LT 3	PARCEL NO: 79026	CONTROL NO: 79026
---	------------------	-------------------

0.01	\$70.80	0.63974715	\$45.30	
------	---------	------------	---------	--

0	\$0.00	STAT	999999	STATE OF WISCONSIN
0.002157	\$0.10	CNTY	43	ONEIDA COUNTY
0.00249210	\$0.11	MUNI	43012	TOWN OF LITTLE RICE
0.00755130	\$0.34	REG	355754	SCH D OF TOMAHAWK
0.00018160	\$0.01	VTAE	001600	NICOLET VTAE DISTRICT

Parcel Total:	\$0.56
---------------	--------

LEGAL DESCRIPTION: T37 R05-E S09 PT GV LT 10	PARCEL NO: 79027	CONTROL NO: 79027
--	------------------	-------------------

0.01	\$70.80	0.63974715	\$45.30	
------	---------	------------	---------	--

0	\$0.00	STAT	999999	STATE OF WISCONSIN
0.002157	\$0.10	CNTY	43	ONEIDA COUNTY
0.00249210	\$0.11	MUNI	43012	TOWN OF LITTLE RICE
0.00755130	\$0.34	REG	355754	SCH D OF TOMAHAWK
0.00018160	\$0.01	VTAE	001600	NICOLET VTAE DISTRICT

Parcel Total:	\$0.56
---------------	--------

LEGAL DESCRIPTION: T37 R05-E S09 PT GV LT 11	PARCEL NO: 79028	CONTROL NO: 79028
--	------------------	-------------------

0.01	\$70.80	0.63974715	\$45.30	
------	---------	------------	---------	--

0	\$0.00	STAT	999999	STATE OF WISCONSIN
0.002157	\$0.10	CNTY	43	ONEIDA COUNTY
0.00249210	\$0.11	MUNI	43012	TOWN OF LITTLE RICE
0.00755130	\$0.34	REG	355754	SCH D OF TOMAHAWK
0.00018160	\$0.01	VTAE	001600	NICOLET VTAE DISTRICT

Parcel Total:	\$0.56
---------------	--------



# State of Wisconsin / Department of Natural Resources

Tony Evers , Governor

, Secretary

2/5/2025

## Chapter 70.114 - Aids Payment Worksheet For Tax Year 2024(Payment Year 2025) - Payment Due January 31, 2025

4322 of 7093

LEGAL DESCRIPTION: T37 R05-E S10 NENE	PARCEL NO: 79029	CONTROL NO: 79029
---------------------------------------	------------------	-------------------

40	\$277,051.21	0.63974715	\$177,242.72	
----	--------------	------------	--------------	--

0	\$0.00	STAT	999999	STATE OF WISCONSIN
0.002157	\$382.31	CNTY	43	ONEIDA COUNTY
0.00249210	\$441.70	MUNI	43012	TOWN OF LITTLE RICE
0.00755130	\$1,338.41	REG	355754	SCH D OF TOMAHAWK
0.00018160	\$32.19	VTAE	001600	NICOLET VTAE DISTRICT

Parcel Total:	\$2,194.61
---------------	------------

LEGAL DESCRIPTION: T37 R05-E S10 PT GV LT 5	PARCEL NO: 79030	CONTROL NO: 79030
---	------------------	-------------------

0.01	\$70.80	0.63974715	\$45.30	
------	---------	------------	---------	--

0	\$0.00	STAT	999999	STATE OF WISCONSIN
0.002157	\$0.10	CNTY	43	ONEIDA COUNTY
0.00249210	\$0.11	MUNI	43012	TOWN OF LITTLE RICE
0.00755130	\$0.34	REG	355754	SCH D OF TOMAHAWK
0.00018160	\$0.01	VTAE	001600	NICOLET VTAE DISTRICT

Parcel Total:	\$0.56
---------------	--------

LEGAL DESCRIPTION: T37 R05-E S10 PT GV LT 6	PARCEL NO: 79031	CONTROL NO: 79031
---	------------------	-------------------

2.03	\$14,062.20	0.63974715	\$8,996.25	
------	-------------	------------	------------	--

0	\$0.00	STAT	999999	STATE OF WISCONSIN
0.002157	\$19.41	CNTY	43	ONEIDA COUNTY
0.00249210	\$22.42	MUNI	43012	TOWN OF LITTLE RICE
0.00755130	\$67.93	REG	355754	SCH D OF TOMAHAWK
0.00018160	\$1.63	VTAE	001600	NICOLET VTAE DISTRICT

Parcel Total:	\$111.39
---------------	----------



# State of Wisconsin / Department of Natural Resources

Tony Evers , Governor

, Secretary

2/5/2025

## Chapter 70.114 - Aids Payment Worksheet For Tax Year 2024(Payment Year 2025) - Payment Due January 31, 2025

4323 of 7093

LEGAL DESCRIPTION: T37 R05-E S10 PT GV LT 3				PARCEL NO: 79032				CONTROL NO: 79032	
40	\$277,051.21	0.63974715	\$177,242.72						
				0	\$0.00	STAT	999999	STATE OF WISCONSIN	
				0.002157	\$382.31	CNTY	43	ONEIDA COUNTY	
				0.00249210	\$441.70	MUNI	43012	TOWN OF LITTLE RICE	
				0.00755130	\$1,338.41	REG	355754	SCH D OF TOMAHAWK	
				0.00018160	\$32.19	VTAE	001600	NICOLET VTAE DISTRICT	
Parcel Total:					\$2,194.61				

LEGAL DESCRIPTION: T37 R05-E S10 PT OF SWSW				PARCEL NO: 79033				CONTROL NO: 79033	
0.01	\$70.80	0.63974715	\$45.30						
				0	\$0.00	STAT	999999	STATE OF WISCONSIN	
				0.002157	\$0.10	CNTY	43	ONEIDA COUNTY	
				0.00249210	\$0.11	MUNI	43012	TOWN OF LITTLE RICE	
				0.00755130	\$0.34	REG	355754	SCH D OF TOMAHAWK	
				0.00018160	\$0.01	VTAE	001600	NICOLET VTAE DISTRICT	
Parcel Total:					\$0.56				

LEGAL DESCRIPTION: T37 R05-E S10 PT GV LT 1				PARCEL NO: 79034				CONTROL NO: 79034	
41.1	\$284,667.21	0.63974715	\$182,115.04						
				0	\$0.00	STAT	999999	STATE OF WISCONSIN	
				0.002157	\$392.82	CNTY	43	ONEIDA COUNTY	
				0.00249210	\$453.84	MUNI	43012	TOWN OF LITTLE RICE	
				0.00755130	\$1,375.21	REG	355754	SCH D OF TOMAHAWK	
				0.00018160	\$33.08	VTAE	001600	NICOLET VTAE DISTRICT	
Parcel Total:					\$2,254.95				



# State of Wisconsin / Department of Natural Resources

Tony Evers , Governor

, Secretary

2/5/2025

## Chapter 70.114 - Aids Payment Worksheet For Tax Year 2024(Payment Year 2025) - Payment Due January 31, 2025

4324 of 7093

LEGAL DESCRIPTION: T37 R05-E S10 PT GV LT 2	PARCEL NO: 79035	CONTROL NO: 79035
---	------------------	-------------------

20.5    \$141,988.82    0.63974715    \$90,836.94

0	\$0.00	STAT	999999	STATE OF WISCONSIN
0.002157	\$195.94	CNTY	43	ONEIDA COUNTY
0.00249210	\$226.37	MUNI	43012	TOWN OF LITTLE RICE
0.00755130	\$685.94	REG	355754	SCH D OF TOMAHAWK
0.00018160	\$16.50	VTAE	001600	NICOLET VTAE DISTRICT

Parcel Total:                    \$1,124.75

LEGAL DESCRIPTION: T37 R05-E S10 PT GV LT 12	PARCEL NO: 79036	CONTROL NO: 79036
--	------------------	-------------------

26.91    \$186,385.73    0.63974715    \$119,239.74

0	\$0.00	STAT	999999	STATE OF WISCONSIN
0.002157	\$257.20	CNTY	43	ONEIDA COUNTY
0.00249210	\$297.15	MUNI	43012	TOWN OF LITTLE RICE
0.00755130	\$900.42	REG	355754	SCH D OF TOMAHAWK
0.00018160	\$21.66	VTAE	001600	NICOLET VTAE DISTRICT

Parcel Total:                    \$1,476.43

LEGAL DESCRIPTION: T37 R05-E S14 PT GV LT 5	PARCEL NO: 79037	CONTROL NO: 79037
---	------------------	-------------------

31.6    \$218,869.16    0.63974715    \$140,020.92

0	\$0.00	STAT	999999	STATE OF WISCONSIN
0.002157	\$302.03	CNTY	43	ONEIDA COUNTY
0.00249210	\$348.94	MUNI	43012	TOWN OF LITTLE RICE
0.00755130	\$1,057.34	REG	355754	SCH D OF TOMAHAWK
0.00018160	\$25.43	VTAE	001600	NICOLET VTAE DISTRICT

Parcel Total:                    \$1,733.74





# State of Wisconsin / Department of Natural Resources

Tony Evers , Governor

, Secretary

2/5/2025

## Chapter 70.114 - Aids Payment Worksheet For Tax Year 2024(Payment Year 2025) - Payment Due January 31, 2025

4325 of 7093

LEGAL DESCRIPTION: T37 R05-E S14 PT OF SWNW				PARCEL NO: 79038			CONTROL NO: 79038		
20	\$138,528.68	0.63974715	\$88,623.33						
				0	\$0.00	STAT	999999	STATE OF WISCONSIN	
				0.002157	\$191.16	CNTY	43	ONEIDA COUNTY	
				0.00249210	\$220.85	MUNI	43012	TOWN OF LITTLE RICE	
				0.00755130	\$669.22	REG	355754	SCH D OF TOMAHAWK	
				0.00018160	\$16.10	VTAE	001600	NICOLET VTAE DISTRICT	
Parcel Total:					\$1,097.33				

LEGAL DESCRIPTION: T37 R05-E S14 NESW				PARCEL NO: 79039			CONTROL NO: 79039		
40	\$277,051.21	0.63974715	\$177,242.72						
				0	\$0.00	STAT	999999	STATE OF WISCONSIN	
				0.002157	\$382.31	CNTY	43	ONEIDA COUNTY	
				0.00249210	\$441.70	MUNI	43012	TOWN OF LITTLE RICE	
				0.00755130	\$1,338.41	REG	355754	SCH D OF TOMAHAWK	
				0.00018160	\$32.19	VTAE	001600	NICOLET VTAE DISTRICT	
Parcel Total:					\$2,194.61				

LEGAL DESCRIPTION: T37 R05-E S14 PT OF NWSW				PARCEL NO: 79040			CONTROL NO: 79040		
32.42	\$224,551.92	0.63974715	\$143,656.45						
				0	\$0.00	STAT	999999	STATE OF WISCONSIN	
				0.002157	\$309.87	CNTY	43	ONEIDA COUNTY	
				0.00249210	\$358.00	MUNI	43012	TOWN OF LITTLE RICE	
				0.00755130	\$1,084.79	REG	355754	SCH D OF TOMAHAWK	
				0.00018160	\$26.09	VTAE	001600	NICOLET VTAE DISTRICT	
Parcel Total:					\$1,778.75				



# State of Wisconsin / Department of Natural Resources

Tony Evers , Governor

, Secretary

2/5/2025

## Chapter 70.114 - Aids Payment Worksheet For Tax Year 2024(Payment Year 2025) - Payment Due January 31, 2025

4326 of 7093

LEGAL DESCRIPTION: T37 R05-E S14 SWSW	PARCEL NO: 79041	CONTROL NO: 79041
---------------------------------------	------------------	-------------------

40    \$277,051.21    0.63974715    \$177,242.72

0	\$0.00	STAT	999999	STATE OF WISCONSIN
0.002157	\$382.31	CNTY	43	ONEIDA COUNTY
0.00249210	\$441.70	MUNI	43012	TOWN OF LITTLE RICE
0.00755130	\$1,338.41	REG	355754	SCH D OF TOMAHAWK
0.00018160	\$32.19	VTAE	001600	NICOLET VTAE DISTRICT

Parcel Total:                    \$2,194.61

LEGAL DESCRIPTION: T37 R05-E S14 SESW	PARCEL NO: 79042	CONTROL NO: 79042
---------------------------------------	------------------	-------------------

40    \$277,051.21    0.63974715    \$177,242.72

0	\$0.00	STAT	999999	STATE OF WISCONSIN
0.002157	\$382.31	CNTY	43	ONEIDA COUNTY
0.00249210	\$441.70	MUNI	43012	TOWN OF LITTLE RICE
0.00755130	\$1,338.41	REG	355754	SCH D OF TOMAHAWK
0.00018160	\$32.19	VTAE	001600	NICOLET VTAE DISTRICT

Parcel Total:                    \$2,194.61

LEGAL DESCRIPTION: T37 R05-E S14 GOV LOT 8	PARCEL NO: 79043	CONTROL NO: 79043
--	------------------	-------------------

24.2    \$167,613.55    0.63974715    \$107,230.29

0	\$0.00	STAT	999999	STATE OF WISCONSIN
0.002157	\$231.30	CNTY	43	ONEIDA COUNTY
0.00249210	\$267.22	MUNI	43012	TOWN OF LITTLE RICE
0.00755130	\$809.73	REG	355754	SCH D OF TOMAHAWK
0.00018160	\$19.47	VTAE	001600	NICOLET VTAE DISTRICT

Parcel Total:                    \$1,327.72



# State of Wisconsin / Department of Natural Resources

Tony Evers , Governor

, Secretary

2/5/2025

## Chapter 70.114 - Aids Payment Worksheet For Tax Year 2024(Payment Year 2025) - Payment Due January 31, 2025

4327 of 7093

LEGAL DESCRIPTION: T37 R05-E S14 GOV LOT 7	PARCEL NO: 79044	CONTROL NO: 79044
--	------------------	-------------------

58    \$401,727.02    0.63974715    \$257,003.72

0	\$0.00	STAT	999999	STATE OF WISCONSIN
0.002157	\$554.36	CNTY	43	ONEIDA COUNTY
0.00249210	\$640.47	MUNI	43012	TOWN OF LITTLE RICE
0.00755130	\$1,940.71	REG	355754	SCH D OF TOMAHAWK
0.00018160	\$46.68	VTAE	001600	NICOLET VTAE DISTRICT

Parcel Total:                    \$3,182.22

LEGAL DESCRIPTION: T37 R05-E S14 PT OF SWSE	PARCEL NO: 79045	CONTROL NO: 79045
---	------------------	-------------------

38    \$263,198.34    0.63974715    \$168,380.39

0	\$0.00	STAT	999999	STATE OF WISCONSIN
0.002157	\$363.20	CNTY	43	ONEIDA COUNTY
0.00249210	\$419.61	MUNI	43012	TOWN OF LITTLE RICE
0.00755130	\$1,271.49	REG	355754	SCH D OF TOMAHAWK
0.00018160	\$30.58	VTAE	001600	NICOLET VTAE DISTRICT

Parcel Total:                    \$2,084.88

LEGAL DESCRIPTION: T37 R05-E S14 GOV LOT 9	PARCEL NO: 79046	CONTROL NO: 79046
--	------------------	-------------------

39.7    \$274,976.36    0.63974715    \$175,915.34

0	\$0.00	STAT	999999	STATE OF WISCONSIN
0.002157	\$379.45	CNTY	43	ONEIDA COUNTY
0.00249210	\$438.39	MUNI	43012	TOWN OF LITTLE RICE
0.00755130	\$1,328.39	REG	355754	SCH D OF TOMAHAWK
0.00018160	\$31.95	VTAE	001600	NICOLET VTAE DISTRICT

Parcel Total:                    \$2,178.18



# State of Wisconsin / Department of Natural Resources

Tony Evers , Governor

, Secretary

2/5/2025

## Chapter 70.114 - Aids Payment Worksheet For Tax Year 2024(Payment Year 2025) - Payment Due January 31, 2025

4328 of 7093

LEGAL DESCRIPTION: T37 R05-E S14 GOV LOT 10	PARCEL NO: 79047	CONTROL NO: 79047
---	------------------	-------------------

6	\$41,558.60	0.63974715	\$26,587.00	
---	-------------	------------	-------------	--

0	\$0.00	STAT	999999	STATE OF WISCONSIN
0.002157	\$57.35	CNTY	43	ONEIDA COUNTY
0.00249210	\$66.26	MUNI	43012	TOWN OF LITTLE RICE
0.00755130	\$200.77	REG	355754	SCH D OF TOMAHAWK
0.00018160	\$4.83	VTAE	001600	NICOLET VTAE DISTRICT

Parcel Total:	\$329.21
---------------	----------

LEGAL DESCRIPTION: T37 R05-E S15 PT OF SWNE	PARCEL NO: 79048	CONTROL NO: 79048
---	------------------	-------------------

1	\$6,926.43	0.63974715	\$4,431.17	
---	------------	------------	------------	--

0	\$0.00	STAT	999999	STATE OF WISCONSIN
0.002157	\$9.56	CNTY	43	ONEIDA COUNTY
0.00249210	\$11.04	MUNI	43012	TOWN OF LITTLE RICE
0.00755130	\$33.46	REG	355754	SCH D OF TOMAHAWK
0.00018160	\$0.80	VTAE	001600	NICOLET VTAE DISTRICT

Parcel Total:	\$54.86
---------------	---------

LEGAL DESCRIPTION: T37 R05-E S15 PT OF NWNW	PARCEL NO: 79049	CONTROL NO: 79049
---	------------------	-------------------

0.01	\$70.80	0.63974715	\$45.30	
------	---------	------------	---------	--

0	\$0.00	STAT	999999	STATE OF WISCONSIN
0.002157	\$0.10	CNTY	43	ONEIDA COUNTY
0.00249210	\$0.11	MUNI	43012	TOWN OF LITTLE RICE
0.00755130	\$0.34	REG	355754	SCH D OF TOMAHAWK
0.00018160	\$0.01	VTAE	001600	NICOLET VTAE DISTRICT

Parcel Total:	\$0.56
---------------	--------



# State of Wisconsin / Department of Natural Resources

Tony Evers , Governor

, Secretary

2/5/2025

## Chapter 70.114 - Aids Payment Worksheet For Tax Year 2024(Payment Year 2025) - Payment Due January 31, 2025

4329 of 7093

LEGAL DESCRIPTION: T37 R05-E S15 PT OF SWNW				PARCEL NO: 79050			CONTROL NO: 79050		
1.96	\$13,575.81	0.63974715	\$8,685.09	0	\$0.00	STAT	999999	STATE OF WISCONSIN	
				0.002157	\$18.73	CNTY	43	ONEIDA COUNTY	
				0.00249210	\$21.64	MUNI	43012	TOWN OF LITTLE RICE	
				0.00755130	\$65.58	REG	355754	SCH D OF TOMAHAWK	
				0.00018160	\$1.58	VTAE	001600	NICOLET VTAE DISTRICT	
Parcel Total:					\$107.53				

LEGAL DESCRIPTION: T37 R05-E S15 PT OF NESW				PARCEL NO: 79051			CONTROL NO: 79051		
0.93	\$6,440.04	0.63974715	\$4,120.00	0	\$0.00	STAT	999999	STATE OF WISCONSIN	
				0.002157	\$8.89	CNTY	43	ONEIDA COUNTY	
				0.00249210	\$10.27	MUNI	43012	TOWN OF LITTLE RICE	
				0.00755130	\$31.11	REG	355754	SCH D OF TOMAHAWK	
				0.00018160	\$0.75	VTAE	001600	NICOLET VTAE DISTRICT	
Parcel Total:					\$51.02				

LEGAL DESCRIPTION: T37 R05-E S15 PT OF NWSW				PARCEL NO: 79052			CONTROL NO: 79052		
9.72	\$67,324.94	0.63974715	\$43,070.94	0	\$0.00	STAT	999999	STATE OF WISCONSIN	
				0.002157	\$92.90	CNTY	43	ONEIDA COUNTY	
				0.00249210	\$107.34	MUNI	43012	TOWN OF LITTLE RICE	
				0.00755130	\$325.24	REG	355754	SCH D OF TOMAHAWK	
				0.00018160	\$7.82	VTAE	001600	NICOLET VTAE DISTRICT	
Parcel Total:					\$533.30				



# State of Wisconsin / Department of Natural Resources

Tony Evers , Governor

, Secretary

2/5/2025

## Chapter 70.114 - Aids Payment Worksheet For Tax Year 2024(Payment Year 2025) - Payment Due January 31, 2025

4330 of 7093

LEGAL DESCRIPTION: T37 R05-E S15 SWSW	PARCEL NO: 79053	CONTROL NO: 79053
---------------------------------------	------------------	-------------------

40	\$277,051.21	0.63974715	\$177,242.72
----	--------------	------------	--------------

0	\$0.00	STAT	999999	STATE OF WISCONSIN
0.002157	\$382.31	CNTY	43	ONEIDA COUNTY
0.00249210	\$441.70	MUNI	43012	TOWN OF LITTLE RICE
0.00755130	\$1,338.41	REG	355754	SCH D OF TOMAHAWK
0.00018160	\$32.19	VTAE	001600	NICOLET VTAE DISTRICT

Parcel Total:	\$2,194.61
---------------	------------

LEGAL DESCRIPTION: T37 R05-E S15 PT OF SESW	PARCEL NO: 79054	CONTROL NO: 79054
---	------------------	-------------------

34.84	\$241,310.81	0.63974715	\$154,377.90
-------	--------------	------------	--------------

0	\$0.00	STAT	999999	STATE OF WISCONSIN
0.002157	\$332.99	CNTY	43	ONEIDA COUNTY
0.00249210	\$384.72	MUNI	43012	TOWN OF LITTLE RICE
0.00755130	\$1,165.76	REG	355754	SCH D OF TOMAHAWK
0.00018160	\$28.04	VTAE	001600	NICOLET VTAE DISTRICT

Parcel Total:	\$1,911.51
---------------	------------

LEGAL DESCRIPTION: T37 R05-E S15 PT OF NWSE	PARCEL NO: 79055	CONTROL NO: 79055
---	------------------	-------------------

2.36	\$16,346.38	0.63974715	\$10,457.55
------	-------------	------------	-------------

0	\$0.00	STAT	999999	STATE OF WISCONSIN
0.002157	\$22.56	CNTY	43	ONEIDA COUNTY
0.00249210	\$26.06	MUNI	43012	TOWN OF LITTLE RICE
0.00755130	\$78.97	REG	355754	SCH D OF TOMAHAWK
0.00018160	\$1.90	VTAE	001600	NICOLET VTAE DISTRICT

Parcel Total:	\$129.49
---------------	----------



# State of Wisconsin / Department of Natural Resources

Tony Evers , Governor

, Secretary

2/5/2025

## Chapter 70.114 - Aids Payment Worksheet For Tax Year 2024(Payment Year 2025) - Payment Due January 31, 2025

4331 of 7093

LEGAL DESCRIPTION: T37 R05-E S15 PT OF SWSE	PARCEL NO: 79056	CONTROL NO: 79056
---	------------------	-------------------

10.51	\$72,792.21	0.63974715	\$46,568.61	
-------	-------------	------------	-------------	--

0	\$0.00	STAT	999999	STATE OF WISCONSIN
0.002157	\$100.45	CNTY	43	ONEIDA COUNTY
0.00249210	\$116.05	MUNI	43012	TOWN OF LITTLE RICE
0.00755130	\$351.65	REG	355754	SCH D OF TOMAHAWK
0.00018160	\$8.46	VTAE	001600	NICOLET VTAE DISTRICT

Parcel Total:	\$576.61
---------------	----------

LEGAL DESCRIPTION: T37 R05-E S15 PT OF SESE	PARCEL NO: 79057	CONTROL NO: 79057
---	------------------	-------------------

0.55	\$3,811.08	0.63974715	\$2,438.13	
------	------------	------------	------------	--

0	\$0.00	STAT	999999	STATE OF WISCONSIN
0.002157	\$5.26	CNTY	43	ONEIDA COUNTY
0.00249210	\$6.08	MUNI	43012	TOWN OF LITTLE RICE
0.00755130	\$18.41	REG	355754	SCH D OF TOMAHAWK
0.00018160	\$0.44	VTAE	001600	NICOLET VTAE DISTRICT

Parcel Total:	\$30.19
---------------	---------

LEGAL DESCRIPTION: T37 R05-E S15 PT OF SENW	PARCEL NO: 79058	CONTROL NO: 79058
---	------------------	-------------------

0.01	\$70.80	0.63974715	\$45.30	
------	---------	------------	---------	--

0	\$0.00	STAT	999999	STATE OF WISCONSIN
0.002157	\$0.10	CNTY	43	ONEIDA COUNTY
0.00249210	\$0.11	MUNI	43012	TOWN OF LITTLE RICE
0.00755130	\$0.34	REG	355754	SCH D OF TOMAHAWK
0.00018160	\$0.01	VTAE	001600	NICOLET VTAE DISTRICT

Parcel Total:	\$0.56
---------------	--------



# State of Wisconsin / Department of Natural Resources

Tony Evers , Governor

, Secretary

2/5/2025

## Chapter 70.114 - Aids Payment Worksheet For Tax Year 2024(Payment Year 2025) - Payment Due January 31, 2025

4332 of 7093

LEGAL DESCRIPTION: T37 R05-E S16 PT OF NENE	PARCEL NO: 79059	CONTROL NO: 79059
---	------------------	-------------------

3	\$20,779.30	0.63974715	\$13,293.50	
---	-------------	------------	-------------	--

0	\$0.00	STAT	999999	STATE OF WISCONSIN
0.002157	\$28.67	CNTY	43	ONEIDA COUNTY
0.00249210	\$33.13	MUNI	43012	TOWN OF LITTLE RICE
0.00755130	\$100.38	REG	355754	SCH D OF TOMAHAWK
0.00018160	\$2.41	VTAE	001600	NICOLET VTAE DISTRICT

Parcel Total:	\$164.59
---------------	----------

LEGAL DESCRIPTION: T37 R05-E S16 PT OF NWNE	PARCEL NO: 79060	CONTROL NO: 79060
---	------------------	-------------------

0.4	\$2,770.57	0.63974715	\$1,772.47	
-----	------------	------------	------------	--

0	\$0.00	STAT	999999	STATE OF WISCONSIN
0.002157	\$3.82	CNTY	43	ONEIDA COUNTY
0.00249210	\$4.42	MUNI	43012	TOWN OF LITTLE RICE
0.00755130	\$13.38	REG	355754	SCH D OF TOMAHAWK
0.00018160	\$0.32	VTAE	001600	NICOLET VTAE DISTRICT

Parcel Total:	\$21.94
---------------	---------

LEGAL DESCRIPTION: T37 R05-E S16 PT OF SWNE	PARCEL NO: 79061	CONTROL NO: 79061
---	------------------	-------------------

5.06	\$35,044.68	0.63974715	\$22,419.73	
------	-------------	------------	-------------	--

0	\$0.00	STAT	999999	STATE OF WISCONSIN
0.002157	\$48.36	CNTY	43	ONEIDA COUNTY
0.00249210	\$55.87	MUNI	43012	TOWN OF LITTLE RICE
0.00755130	\$169.30	REG	355754	SCH D OF TOMAHAWK
0.00018160	\$4.07	VTAE	001600	NICOLET VTAE DISTRICT

Parcel Total:	\$277.60
---------------	----------





# State of Wisconsin / Department of Natural Resources

Tony Evers , Governor

, Secretary

2/5/2025

## Chapter 70.114 - Aids Payment Worksheet For Tax Year 2024(Payment Year 2025) - Payment Due January 31, 2025

4333 of 7093

LEGAL DESCRIPTION: T37 R05-E S16 PT OF SENE	PARCEL NO: 79062	CONTROL NO: 79062
---	------------------	-------------------

0.01	\$70.80	0.63974715	\$45.30	
------	---------	------------	---------	--

0	\$0.00	STAT	999999	STATE OF WISCONSIN
0.002157	\$0.10	CNTY	43	ONEIDA COUNTY
0.00249210	\$0.11	MUNI	43012	TOWN OF LITTLE RICE
0.00755130	\$0.34	REG	355754	SCH D OF TOMAHAWK
0.00018160	\$0.01	VTAE	001600	NICOLET VTAE DISTRICT

Parcel Total:	\$0.56
---------------	--------

LEGAL DESCRIPTION: T37 R05-E S16 PT OF NENW	PARCEL NO: 79063	CONTROL NO: 79063
---	------------------	-------------------

17.1	\$118,438.95	0.63974715	\$75,770.98	
------	--------------	------------	-------------	--

0	\$0.00	STAT	999999	STATE OF WISCONSIN
0.002157	\$163.44	CNTY	43	ONEIDA COUNTY
0.00249210	\$188.83	MUNI	43012	TOWN OF LITTLE RICE
0.00755130	\$572.17	REG	355754	SCH D OF TOMAHAWK
0.00018160	\$13.76	VTAE	001600	NICOLET VTAE DISTRICT

Parcel Total:	\$938.20
---------------	----------

LEGAL DESCRIPTION: T37 R05-E S16 PT OF NWNW	PARCEL NO: 79064	CONTROL NO: 79064
---	------------------	-------------------

2	\$13,852.87	0.63974715	\$8,862.33	
---	-------------	------------	------------	--

0	\$0.00	STAT	999999	STATE OF WISCONSIN
0.002157	\$19.12	CNTY	43	ONEIDA COUNTY
0.00249210	\$22.09	MUNI	43012	TOWN OF LITTLE RICE
0.00755130	\$66.92	REG	355754	SCH D OF TOMAHAWK
0.00018160	\$1.61	VTAE	001600	NICOLET VTAE DISTRICT

Parcel Total:	\$109.74
---------------	----------



# State of Wisconsin / Department of Natural Resources

Tony Evers , Governor

, Secretary

2/5/2025

## Chapter 70.114 - Aids Payment Worksheet For Tax Year 2024(Payment Year 2025) - Payment Due January 31, 2025

4334 of 7093

LEGAL DESCRIPTION: T37 R05-E S16 PT OF SWNW	PARCEL NO: 79065	CONTROL NO: 79065
---	------------------	-------------------

9.31	\$64,486.64	0.63974715	\$41,255.15	
------	-------------	------------	-------------	--

0	\$0.00	STAT	999999	STATE OF WISCONSIN
0.002157	\$88.99	CNTY	43	ONEIDA COUNTY
0.00249210	\$102.81	MUNI	43012	TOWN OF LITTLE RICE
0.00755130	\$311.53	REG	355754	SCH D OF TOMAHAWK
0.00018160	\$7.49	VTAE	001600	NICOLET VTAE DISTRICT

Parcel Total:	\$510.82
---------------	----------

LEGAL DESCRIPTION: T37 R05-E S16 PT OF SENW	PARCEL NO: 79066	CONTROL NO: 79066
---	------------------	-------------------

17.61	\$121,972.97	0.63974715	\$78,031.86	
-------	--------------	------------	-------------	--

0	\$0.00	STAT	999999	STATE OF WISCONSIN
0.002157	\$168.32	CNTY	43	ONEIDA COUNTY
0.00249210	\$194.46	MUNI	43012	TOWN OF LITTLE RICE
0.00755130	\$589.24	REG	355754	SCH D OF TOMAHAWK
0.00018160	\$14.17	VTAE	001600	NICOLET VTAE DISTRICT

Parcel Total:	\$966.19
---------------	----------

LEGAL DESCRIPTION: T37 R05-E S16 PT OF NESE	PARCEL NO: 79067	CONTROL NO: 79067
---	------------------	-------------------

22.81	\$157,990.42	0.63974715	\$101,073.92	
-------	--------------	------------	--------------	--

0	\$0.00	STAT	999999	STATE OF WISCONSIN
0.002157	\$218.02	CNTY	43	ONEIDA COUNTY
0.00249210	\$251.88	MUNI	43012	TOWN OF LITTLE RICE
0.00755130	\$763.24	REG	355754	SCH D OF TOMAHAWK
0.00018160	\$18.36	VTAE	001600	NICOLET VTAE DISTRICT

Parcel Total:	\$1,251.50
---------------	------------



# State of Wisconsin / Department of Natural Resources

Tony Evers , Governor

, Secretary

2/5/2025

## Chapter 70.114 - Aids Payment Worksheet For Tax Year 2024(Payment Year 2025) - Payment Due January 31, 2025

4335 of 7093

LEGAL DESCRIPTION: T37 R05-E S16 PT OF NWSE	PARCEL NO: 79068	CONTROL NO: 79068
---	------------------	-------------------

1.46	\$10,115.67	0.63974715	\$6,471.47
------	-------------	------------	------------

0	\$0.00	STAT	999999	STATE OF WISCONSIN
0.002157	\$13.96	CNTY	43	ONEIDA COUNTY
0.00249210	\$16.13	MUNI	43012	TOWN OF LITTLE RICE
0.00755130	\$48.87	REG	355754	SCH D OF TOMAHAWK
0.00018160	\$1.18	VTAE	001600	NICOLET VTAE DISTRICT

Parcel Total:	\$80.14
---------------	---------

LEGAL DESCRIPTION: T37 R05-E S16 PT OF SWSE	PARCEL NO: 79069	CONTROL NO: 79069
---	------------------	-------------------

33.67	\$233,208.42	0.63974715	\$149,194.42
-------	--------------	------------	--------------

0	\$0.00	STAT	999999	STATE OF WISCONSIN
0.002157	\$321.81	CNTY	43	ONEIDA COUNTY
0.00249210	\$371.80	MUNI	43012	TOWN OF LITTLE RICE
0.00755130	\$1,126.61	REG	355754	SCH D OF TOMAHAWK
0.00018160	\$27.10	VTAE	001600	NICOLET VTAE DISTRICT

Parcel Total:	\$1,847.32
---------------	------------

LEGAL DESCRIPTION: T37 R05-E S16 SESE	PARCEL NO: 79070	CONTROL NO: 79070
---------------------------------------	------------------	-------------------

40	\$277,051.21	0.63974715	\$177,242.72
----	--------------	------------	--------------

0	\$0.00	STAT	999999	STATE OF WISCONSIN
0.002157	\$382.31	CNTY	43	ONEIDA COUNTY
0.00249210	\$441.70	MUNI	43012	TOWN OF LITTLE RICE
0.00755130	\$1,338.41	REG	355754	SCH D OF TOMAHAWK
0.00018160	\$32.19	VTAE	001600	NICOLET VTAE DISTRICT

Parcel Total:	\$2,194.61
---------------	------------



# State of Wisconsin / Department of Natural Resources

Tony Evers , Governor

, Secretary

2/5/2025

## Chapter 70.114 - Aids Payment Worksheet For Tax Year 2024(Payment Year 2025) - Payment Due January 31, 2025

4336 of 7093

LEGAL DESCRIPTION: T37 R05-E S17 PT OF NENE				PARCEL NO: 79071	CONTROL NO: 79071			
0.01	\$70.80	0.63974715	\$45.30					
				0	\$0.00	STAT	999999	STATE OF WISCONSIN
				0.002157	\$0.10	CNTY	43	ONEIDA COUNTY
				0.00249210	\$0.11	MUNI	43012	TOWN OF LITTLE RICE
				0.00755130	\$0.34	REG	355754	SCH D OF TOMAHAWK
				0.00018160	\$0.01	VTAE	001600	NICOLET VTAE DISTRICT
Parcel Total:					\$0.56			

LEGAL DESCRIPTION: T37 R05-E S17 PT OF NWNE				PARCEL NO: 79072	CONTROL NO: 79072			
24.53	\$169,903.89	0.63974715	\$108,695.53					
				0	\$0.00	STAT	999999	STATE OF WISCONSIN
				0.002157	\$234.46	CNTY	43	ONEIDA COUNTY
				0.00249210	\$270.88	MUNI	43012	TOWN OF LITTLE RICE
				0.00755130	\$820.79	REG	355754	SCH D OF TOMAHAWK
				0.00018160	\$19.74	VTAE	001600	NICOLET VTAE DISTRICT
Parcel Total:					\$1,345.87			

LEGAL DESCRIPTION: T37 R05-E S17 PT OF SWNE				PARCEL NO: 79073	CONTROL NO: 79073			
23.96	\$165,951.21	0.63974715	\$106,166.81					
				0	\$0.00	STAT	999999	STATE OF WISCONSIN
				0.002157	\$229.00	CNTY	43	ONEIDA COUNTY
				0.00249210	\$264.57	MUNI	43012	TOWN OF LITTLE RICE
				0.00755130	\$801.70	REG	355754	SCH D OF TOMAHAWK
				0.00018160	\$19.28	VTAE	001600	NICOLET VTAE DISTRICT
Parcel Total:					\$1,314.55			



# State of Wisconsin / Department of Natural Resources

Tony Evers , Governor

, Secretary

2/5/2025

## Chapter 70.114 - Aids Payment Worksheet For Tax Year 2024(Payment Year 2025) - Payment Due January 31, 2025

4337 of 7093

LEGAL DESCRIPTION: T37 R05-E S17 PT OF SENE				PARCEL NO: 79074				CONTROL NO: 79074			
10.99	\$76,116.89	0.63974715	\$48,695.57								
				0	\$0.00	STAT	999999	STATE OF WISCONSIN			
				0.002157	\$105.04	CNTY	43	ONEIDA COUNTY			
				0.00249210	\$121.35	MUNI	43012	TOWN OF LITTLE RICE			
				0.00755130	\$367.72	REG	355754	SCH D OF TOMAHAWK			
				0.00018160	\$8.84	VTAE	001600	NICOLET VTAE DISTRICT			
Parcel Total:					\$602.95						

LEGAL DESCRIPTION: T37 R05-E S17 PT OF NENW				PARCEL NO: 79075				CONTROL NO: 79075			
8.33	\$57,695.66	0.63974715	\$36,910.63								
				0	\$0.00	STAT	999999	STATE OF WISCONSIN			
				0.002157	\$79.62	CNTY	43	ONEIDA COUNTY			
				0.00249210	\$91.98	MUNI	43012	TOWN OF LITTLE RICE			
				0.00755130	\$278.72	REG	355754	SCH D OF TOMAHAWK			
				0.00018160	\$6.70	VTAE	001600	NICOLET VTAE DISTRICT			
Parcel Total:					\$457.02						

LEGAL DESCRIPTION: T37 R05-E S17 PT OF NWNW				PARCEL NO: 79076				CONTROL NO: 79076			
0.01	\$70.80	0.63974715	\$45.30								
				0	\$0.00	STAT	999999	STATE OF WISCONSIN			
				0.002157	\$0.10	CNTY	43	ONEIDA COUNTY			
				0.00249210	\$0.11	MUNI	43012	TOWN OF LITTLE RICE			
				0.00755130	\$0.34	REG	355754	SCH D OF TOMAHAWK			
				0.00018160	\$0.01	VTAE	001600	NICOLET VTAE DISTRICT			
Parcel Total:					\$0.56						



# State of Wisconsin / Department of Natural Resources

Tony Evers , Governor

, Secretary

2/5/2025

## Chapter 70.114 - Aids Payment Worksheet For Tax Year 2024(Payment Year 2025) - Payment Due January 31, 2025

4338 of 7093

LEGAL DESCRIPTION: T37 R05-E S17 PT OF SWNW	PARCEL NO: 79077	CONTROL NO: 79077
---	------------------	-------------------

22.63	\$156,740.59	0.63974715	\$100,274.34
-------	--------------	------------	--------------

0	\$0.00	STAT	999999	STATE OF WISCONSIN
0.002157	\$216.29	CNTY	43	ONEIDA COUNTY
0.00249210	\$249.89	MUNI	43012	TOWN OF LITTLE RICE
0.00755130	\$757.20	REG	355754	SCH D OF TOMAHAWK
0.00018160	\$18.21	VTAE	001600	NICOLET VTAE DISTRICT

Parcel Total:	\$1,241.59	
---------------	------------	--

LEGAL DESCRIPTION: T37 R05-E S17 PT OF SENW	PARCEL NO: 79078	CONTROL NO: 79078
---	------------------	-------------------

31.79	\$220,186.72	0.63974715	\$140,863.83
-------	--------------	------------	--------------

0	\$0.00	STAT	999999	STATE OF WISCONSIN
0.002157	\$303.84	CNTY	43	ONEIDA COUNTY
0.00249210	\$351.04	MUNI	43012	TOWN OF LITTLE RICE
0.00755130	\$1,063.71	REG	355754	SCH D OF TOMAHAWK
0.00018160	\$25.58	VTAE	001600	NICOLET VTAE DISTRICT

Parcel Total:	\$1,744.17	
---------------	------------	--

LEGAL DESCRIPTION: T37 R05-E S17 NESW	PARCEL NO: 79079	CONTROL NO: 79079
---------------------------------------	------------------	-------------------

40	\$277,051.21	0.63974715	\$177,242.72
----	--------------	------------	--------------

0	\$0.00	STAT	999999	STATE OF WISCONSIN
0.002157	\$382.31	CNTY	43	ONEIDA COUNTY
0.00249210	\$441.70	MUNI	43012	TOWN OF LITTLE RICE
0.00755130	\$1,338.41	REG	355754	SCH D OF TOMAHAWK
0.00018160	\$32.19	VTAE	001600	NICOLET VTAE DISTRICT

Parcel Total:	\$2,194.61	
---------------	------------	--



# State of Wisconsin / Department of Natural Resources

Tony Evers , Governor

, Secretary

2/5/2025

## Chapter 70.114 - Aids Payment Worksheet For Tax Year 2024(Payment Year 2025) - Payment Due January 31, 2025

4339 of 7093

LEGAL DESCRIPTION: T37 R05-E S17 NWSW	PARCEL NO: 79080	CONTROL NO: 79080
---------------------------------------	------------------	-------------------

40    \$277,051.21    0.63974715    \$177,242.72

0	\$0.00	STAT	999999	STATE OF WISCONSIN
0.002157	\$382.31	CNTY	43	ONEIDA COUNTY
0.00249210	\$441.70	MUNI	43012	TOWN OF LITTLE RICE
0.00755130	\$1,338.41	REG	355754	SCH D OF TOMAHAWK
0.00018160	\$32.19	VTAE	001600	NICOLET VTAE DISTRICT

Parcel Total:                    \$2,194.61

LEGAL DESCRIPTION: T37 R05-E S17 SWSW	PARCEL NO: 79081	CONTROL NO: 79081
---------------------------------------	------------------	-------------------

40    \$277,051.21    0.63974715    \$177,242.72

0	\$0.00	STAT	999999	STATE OF WISCONSIN
0.002157	\$382.31	CNTY	43	ONEIDA COUNTY
0.00249210	\$441.70	MUNI	43012	TOWN OF LITTLE RICE
0.00755130	\$1,338.41	REG	355754	SCH D OF TOMAHAWK
0.00018160	\$32.19	VTAE	001600	NICOLET VTAE DISTRICT

Parcel Total:                    \$2,194.61

LEGAL DESCRIPTION: T37 R05-E S17 SESW	PARCEL NO: 79082	CONTROL NO: 79082
---------------------------------------	------------------	-------------------

40    \$277,051.21    0.63974715    \$177,242.72

0	\$0.00	STAT	999999	STATE OF WISCONSIN
0.002157	\$382.31	CNTY	43	ONEIDA COUNTY
0.00249210	\$441.70	MUNI	43012	TOWN OF LITTLE RICE
0.00755130	\$1,338.41	REG	355754	SCH D OF TOMAHAWK
0.00018160	\$32.19	VTAE	001600	NICOLET VTAE DISTRICT

Parcel Total:                    \$2,194.61



# State of Wisconsin / Department of Natural Resources

Tony Evers , Governor

, Secretary

2/5/2025

## Chapter 70.114 - Aids Payment Worksheet For Tax Year 2024(Payment Year 2025) - Payment Due January 31, 2025

4340 of 7093

LEGAL DESCRIPTION: T37 R05-E S17 PT OF NESE	PARCEL NO: 79083	CONTROL NO: 79083
---	------------------	-------------------

12.86	\$89,070.86	0.63974715	\$56,982.83
-------	-------------	------------	-------------

0	\$0.00	STAT	999999	STATE OF WISCONSIN
0.002157	\$122.91	CNTY	43	ONEIDA COUNTY
0.00249210	\$142.00	MUNI	43012	TOWN OF LITTLE RICE
0.00755130	\$430.29	REG	355754	SCH D OF TOMAHAWK
0.00018160	\$10.35	VTAE	001600	NICOLET VTAE DISTRICT

Parcel Total:	\$705.55
---------------	----------

LEGAL DESCRIPTION: T37 R05-E S17 PT OF NWSE	PARCEL NO: 79084	CONTROL NO: 79084
---	------------------	-------------------

31.44	\$217,760.93	0.63974715	\$139,311.94
-------	--------------	------------	--------------

0	\$0.00	STAT	999999	STATE OF WISCONSIN
0.002157	\$300.50	CNTY	43	ONEIDA COUNTY
0.00249210	\$347.17	MUNI	43012	TOWN OF LITTLE RICE
0.00755130	\$1,051.99	REG	355754	SCH D OF TOMAHAWK
0.00018160	\$25.30	VTAE	001600	NICOLET VTAE DISTRICT

Parcel Total:	\$1,724.96
---------------	------------

LEGAL DESCRIPTION: T37 R05-E S17 PT OF SWSE	PARCEL NO: 79085	CONTROL NO: 79085
---	------------------	-------------------

34	\$235,492.60	0.63974715	\$150,655.72
----	--------------	------------	--------------

0	\$0.00	STAT	999999	STATE OF WISCONSIN
0.002157	\$324.97	CNTY	43	ONEIDA COUNTY
0.00249210	\$375.44	MUNI	43012	TOWN OF LITTLE RICE
0.00755130	\$1,137.65	REG	355754	SCH D OF TOMAHAWK
0.00018160	\$27.36	VTAE	001600	NICOLET VTAE DISTRICT

Parcel Total:	\$1,865.42
---------------	------------





# State of Wisconsin / Department of Natural Resources

Tony Evers , Governor

, Secretary

2/5/2025

## Chapter 70.114 - Aids Payment Worksheet For Tax Year 2024(Payment Year 2025) - Payment Due January 31, 2025

4341 of 7093

LEGAL DESCRIPTION: T37 R05-E S17 PT OF SESE	PARCEL NO: 79086	CONTROL NO: 79086
---	------------------	-------------------

11.25	\$77,920.84	0.63974715	\$49,849.64	
-------	-------------	------------	-------------	--

0	\$0.00	STAT	999999	STATE OF WISCONSIN
0.002157	\$107.53	CNTY	43	ONEIDA COUNTY
0.00249210	\$124.23	MUNI	43012	TOWN OF LITTLE RICE
0.00755130	\$376.43	REG	355754	SCH D OF TOMAHAWK
0.00018160	\$9.05	VTAE	001600	NICOLET VTAE DISTRICT

Parcel Total:	\$617.24
---------------	----------

LEGAL DESCRIPTION: T37 R05-E S18 NENE	PARCEL NO: 79087	CONTROL NO: 79087
---------------------------------------	------------------	-------------------

40	\$277,051.21	0.63974715	\$177,242.72	
----	--------------	------------	--------------	--

0	\$0.00	STAT	999999	STATE OF WISCONSIN
0.002157	\$382.31	CNTY	43	ONEIDA COUNTY
0.00249210	\$441.70	MUNI	43012	TOWN OF LITTLE RICE
0.00755130	\$1,338.41	REG	355754	SCH D OF TOMAHAWK
0.00018160	\$32.19	VTAE	001600	NICOLET VTAE DISTRICT

Parcel Total:	\$2,194.61
---------------	------------

LEGAL DESCRIPTION: T37 R05-E S18 PT OF NWNE	PARCEL NO: 79088	CONTROL NO: 79088
---	------------------	-------------------

4.25	\$29,435.81	0.63974715	\$18,831.47	
------	-------------	------------	-------------	--

0	\$0.00	STAT	999999	STATE OF WISCONSIN
0.002157	\$40.62	CNTY	43	ONEIDA COUNTY
0.00249210	\$46.93	MUNI	43012	TOWN OF LITTLE RICE
0.00755130	\$142.20	REG	355754	SCH D OF TOMAHAWK
0.00018160	\$3.42	VTAE	001600	NICOLET VTAE DISTRICT

Parcel Total:	\$233.17
---------------	----------



# State of Wisconsin / Department of Natural Resources

Tony Evers , Governor

, Secretary

2/5/2025

## Chapter 70.114 - Aids Payment Worksheet For Tax Year 2024(Payment Year 2025) - Payment Due January 31, 2025

4342 of 7093

LEGAL DESCRIPTION: T37 R05-E S18 PT OF SWNE				PARCEL NO: 79089		CONTROL NO: 79089		
15.26	\$105,694.31	0.63974715	\$67,617.63					
				0	\$0.00	STAT	999999	STATE OF WISCONSIN
				0.002157	\$145.85	CNTY	43	ONEIDA COUNTY
				0.00249210	\$168.51	MUNI	43012	TOWN OF LITTLE RICE
				0.00755130	\$510.60	REG	355754	SCH D OF TOMAHAWK
				0.00018160	\$12.28	VTAE	001600	NICOLET VTAE DISTRICT
Parcel Total:					\$837.24			

LEGAL DESCRIPTION: T37 R05-E S18 PT OF SENE				PARCEL NO: 79090		CONTROL NO: 79090		
14.66	\$101,538.45	0.63974715	\$64,958.93					
				0	\$0.00	STAT	999999	STATE OF WISCONSIN
				0.002157	\$140.12	CNTY	43	ONEIDA COUNTY
				0.00249210	\$161.88	MUNI	43012	TOWN OF LITTLE RICE
				0.00755130	\$490.52	REG	355754	SCH D OF TOMAHAWK
				0.00018160	\$11.80	VTAE	001600	NICOLET VTAE DISTRICT
Parcel Total:					\$804.32			

LEGAL DESCRIPTION: T37 R05-E S18 PT OF NENW				PARCEL NO: 79091		CONTROL NO: 79091		
30.34	\$210,144.93	0.63974715	\$134,439.62					
				0	\$0.00	STAT	999999	STATE OF WISCONSIN
				0.002157	\$289.99	CNTY	43	ONEIDA COUNTY
				0.00249210	\$335.03	MUNI	43012	TOWN OF LITTLE RICE
				0.00755130	\$1,015.20	REG	355754	SCH D OF TOMAHAWK
				0.00018160	\$24.42	VTAE	001600	NICOLET VTAE DISTRICT
Parcel Total:					\$1,664.64			



# State of Wisconsin / Department of Natural Resources

Tony Evers , Governor

, Secretary

2/5/2025

## Chapter 70.114 - Aids Payment Worksheet For Tax Year 2024(Payment Year 2025) - Payment Due January 31, 2025

4343 of 7093

LEGAL DESCRIPTION: T37 R05-E S18 FR NWNW				PARCEL NO: 79092				CONTROL NO: 79092			
42.47	\$294,161.04	0.63974715	\$188,188.69								
				0	\$0.00	STAT	999999	STATE OF WISCONSIN			
				0.002157	\$405.93	CNTY	43	ONEIDA COUNTY			
				0.00249210	\$468.98	MUNI	43012	TOWN OF LITTLE RICE			
				0.00755130	\$1,421.07	REG	355754	SCH D OF TOMAHAWK			
				0.00018160	\$34.18	VTAE	001600	NICOLET VTAE DISTRICT			
Parcel Total:					\$2,330.16						

LEGAL DESCRIPTION: T37 R05-E S18 FR SWNW				PARCEL NO: 79093				CONTROL NO: 79093			
43.02	\$297,965.96	0.63974715	\$190,622.88								
				0	\$0.00	STAT	999999	STATE OF WISCONSIN			
				0.002157	\$411.18	CNTY	43	ONEIDA COUNTY			
				0.00249210	\$475.04	MUNI	43012	TOWN OF LITTLE RICE			
				0.00755130	\$1,439.45	REG	355754	SCH D OF TOMAHAWK			
				0.00018160	\$34.62	VTAE	001600	NICOLET VTAE DISTRICT			
Parcel Total:					\$2,360.29						

LEGAL DESCRIPTION: T37 R05-E S18 PT OF SENW				PARCEL NO: 79094				CONTROL NO: 79094			
22.86	\$158,335.21	0.63974715	\$101,294.50								
				0	\$0.00	STAT	999999	STATE OF WISCONSIN			
				0.002157	\$218.49	CNTY	43	ONEIDA COUNTY			
				0.00249210	\$252.43	MUNI	43012	TOWN OF LITTLE RICE			
				0.00755130	\$764.91	REG	355754	SCH D OF TOMAHAWK			
				0.00018160	\$18.40	VTAE	001600	NICOLET VTAE DISTRICT			
Parcel Total:					\$1,254.23						



# State of Wisconsin / Department of Natural Resources

Tony Evers , Governor

, Secretary

2/5/2025

## Chapter 70.114 - Aids Payment Worksheet For Tax Year 2024(Payment Year 2025) - Payment Due January 31, 2025

4344 of 7093

LEGAL DESCRIPTION: T37 R05-E S18 PT OF NESW				PARCEL NO: 79095			CONTROL NO: 79095		
37.61	\$260,495.49	0.63974715	\$166,651.25	0	\$0.00	STAT	999999	STATE OF WISCONSIN	
		0.002157	\$359.47			CNTY	43	ONEIDA COUNTY	
		0.00249210	\$415.31			MUNI	43012	TOWN OF LITTLE RICE	
		0.00755130	\$1,258.44			REG	355754	SCH D OF TOMAHAWK	
		0.00018160	\$30.27			VTAE	001600	NICOLET VTAE DISTRICT	
Parcel Total:				\$2,063.49					

LEGAL DESCRIPTION: T37 R05-E S18 FR NWSW				PARCEL NO: 79096			CONTROL NO: 79096		
43.57	\$301,777.04	0.63974715	\$193,061.00	0	\$0.00	STAT	999999	STATE OF WISCONSIN	
		0.002157	\$416.43			CNTY	43	ONEIDA COUNTY	
		0.00249210	\$481.12			MUNI	43012	TOWN OF LITTLE RICE	
		0.00755130	\$1,457.86			REG	355754	SCH D OF TOMAHAWK	
		0.00018160	\$35.06			VTAE	001600	NICOLET VTAE DISTRICT	
Parcel Total:				\$2,390.47					

LEGAL DESCRIPTION: T37 R05-E S18 FR SWSW				PARCEL NO: 79097			CONTROL NO: 79097		
44.12	\$305,588.12	0.63974715	\$195,499.13	0	\$0.00	STAT	999999	STATE OF WISCONSIN	
		0.002157	\$421.69			CNTY	43	ONEIDA COUNTY	
		0.00249210	\$487.20			MUNI	43012	TOWN OF LITTLE RICE	
		0.00755130	\$1,476.27			REG	355754	SCH D OF TOMAHAWK	
		0.00018160	\$35.51			VTAE	001600	NICOLET VTAE DISTRICT	
Parcel Total:				\$2,420.67					



# State of Wisconsin / Department of Natural Resources

Tony Evers , Governor

, Secretary

2/5/2025

## Chapter 70.114 - Aids Payment Worksheet For Tax Year 2024(Payment Year 2025) - Payment Due January 31, 2025

4345 of 7093

LEGAL DESCRIPTION: T37 R05-E S18 SESW	PARCEL NO: 79098	CONTROL NO: 79098
---------------------------------------	------------------	-------------------

40	\$277,051.21	0.63974715	\$177,242.72	
----	--------------	------------	--------------	--

0	\$0.00	STAT	999999	STATE OF WISCONSIN
0.002157	\$382.31	CNTY	43	ONEIDA COUNTY
0.00249210	\$441.70	MUNI	43012	TOWN OF LITTLE RICE
0.00755130	\$1,338.41	REG	355754	SCH D OF TOMAHAWK
0.00018160	\$32.19	VTAE	001600	NICOLET VTAE DISTRICT

Parcel Total:	\$2,194.61
---------------	------------

LEGAL DESCRIPTION: T37 R05-E S18 PT OF NESE	PARCEL NO: 79099	CONTROL NO: 79099
---	------------------	-------------------

18.11	\$125,433.10	0.63974715	\$80,245.47	
-------	--------------	------------	-------------	--

0	\$0.00	STAT	999999	STATE OF WISCONSIN
0.002157	\$173.09	CNTY	43	ONEIDA COUNTY
0.00249210	\$199.98	MUNI	43012	TOWN OF LITTLE RICE
0.00755130	\$605.96	REG	355754	SCH D OF TOMAHAWK
0.00018160	\$14.57	VTAE	001600	NICOLET VTAE DISTRICT

Parcel Total:	\$993.60
---------------	----------

LEGAL DESCRIPTION: T37 R05-E S18 PT OF NWSE	PARCEL NO: 79100	CONTROL NO: 79100
---	------------------	-------------------

7.56	\$52,363.84	0.63974715	\$33,499.62	
------	-------------	------------	-------------	--

0	\$0.00	STAT	999999	STATE OF WISCONSIN
0.002157	\$72.26	CNTY	43	ONEIDA COUNTY
0.00249210	\$83.48	MUNI	43012	TOWN OF LITTLE RICE
0.00755130	\$252.97	REG	355754	SCH D OF TOMAHAWK
0.00018160	\$6.08	VTAE	001600	NICOLET VTAE DISTRICT

Parcel Total:	\$414.79
---------------	----------



# State of Wisconsin / Department of Natural Resources

Tony Evers , Governor

, Secretary

2/5/2025

## Chapter 70.114 - Aids Payment Worksheet For Tax Year 2024(Payment Year 2025) - Payment Due January 31, 2025

4346 of 7093

LEGAL DESCRIPTION: T37 R05-E S18 PT OF SWSE				PARCEL NO: 79101				CONTROL NO: 79101			
30.17	\$208,968.98	0.63974715	\$133,687.31								
				0	\$0.00	STAT	999999	STATE OF WISCONSIN			
				0.002157	\$288.36	CNTY	43	ONEIDA COUNTY			
				0.00249210	\$333.16	MUNI	43012	TOWN OF LITTLE RICE			
				0.00755130	\$1,009.51	REG	355754	SCH D OF TOMAHAWK			
				0.00018160	\$24.28	VTAE	001600	NICOLET VTAE DISTRICT			
Parcel Total:					\$1,655.31						

LEGAL DESCRIPTION: T37 R05-E S18 PT OF SESE				PARCEL NO: 79102				CONTROL NO: 79102			
31.69	\$219,491.00	0.63974715	\$140,418.74								
				0	\$0.00	STAT	999999	STATE OF WISCONSIN			
				0.002157	\$302.88	CNTY	43	ONEIDA COUNTY			
				0.00249210	\$349.93	MUNI	43012	TOWN OF LITTLE RICE			
				0.00755130	\$1,060.35	REG	355754	SCH D OF TOMAHAWK			
				0.00018160	\$25.50	VTAE	001600	NICOLET VTAE DISTRICT			
Parcel Total:					\$1,738.66						

LEGAL DESCRIPTION: T37 R05-E S19 NENE				PARCEL NO: 79103				CONTROL NO: 79103			
40	\$277,051.21	0.63974715	\$177,242.72								
				0	\$0.00	STAT	999999	STATE OF WISCONSIN			
				0.002157	\$382.31	CNTY	43	ONEIDA COUNTY			
				0.00249210	\$441.70	MUNI	43012	TOWN OF LITTLE RICE			
				0.00755130	\$1,338.41	REG	355754	SCH D OF TOMAHAWK			
				0.00018160	\$32.19	VTAE	001600	NICOLET VTAE DISTRICT			
Parcel Total:					\$2,194.61						



# State of Wisconsin / Department of Natural Resources

Tony Evers , Governor

, Secretary

2/5/2025

## Chapter 70.114 - Aids Payment Worksheet For Tax Year 2024(Payment Year 2025) - Payment Due January 31, 2025

4347 of 7093

LEGAL DESCRIPTION: T37 R05-E S19 NWNE	PARCEL NO: 79104	CONTROL NO: 79104
---------------------------------------	------------------	-------------------

40    \$277,051.21    0.63974715    \$177,242.72

0	\$0.00	STAT	999999	STATE OF WISCONSIN
0.002157	\$382.31	CNTY	43	ONEIDA COUNTY
0.00249210	\$441.70	MUNI	43012	TOWN OF LITTLE RICE
0.00755130	\$1,338.41	REG	355754	SCH D OF TOMAHAWK
0.00018160	\$32.19	VTAE	001600	NICOLET VTAE DISTRICT

Parcel Total:                    \$2,194.61

LEGAL DESCRIPTION: T37 R05-E S19 SWNE	PARCEL NO: 79105	CONTROL NO: 79105
---------------------------------------	------------------	-------------------

40    \$277,051.21    0.63974715    \$177,242.72

0	\$0.00	STAT	999999	STATE OF WISCONSIN
0.002157	\$382.31	CNTY	43	ONEIDA COUNTY
0.00249210	\$441.70	MUNI	43012	TOWN OF LITTLE RICE
0.00755130	\$1,338.41	REG	355754	SCH D OF TOMAHAWK
0.00018160	\$32.19	VTAE	001600	NICOLET VTAE DISTRICT

Parcel Total:                    \$2,194.61

LEGAL DESCRIPTION: T37 R05-E S19 SENE	PARCEL NO: 79106	CONTROL NO: 79106
---------------------------------------	------------------	-------------------

40    \$277,051.21    0.63974715    \$177,242.72

0	\$0.00	STAT	999999	STATE OF WISCONSIN
0.002157	\$382.31	CNTY	43	ONEIDA COUNTY
0.00249210	\$441.70	MUNI	43012	TOWN OF LITTLE RICE
0.00755130	\$1,338.41	REG	355754	SCH D OF TOMAHAWK
0.00018160	\$32.19	VTAE	001600	NICOLET VTAE DISTRICT

Parcel Total:                    \$2,194.61



# State of Wisconsin / Department of Natural Resources

Tony Evers , Governor

, Secretary

2/5/2025

## Chapter 70.114 - Aids Payment Worksheet For Tax Year 2024(Payment Year 2025) - Payment Due January 31, 2025

4348 of 7093

LEGAL DESCRIPTION: T37 R05-E S19 NENW	PARCEL NO: 79107	CONTROL NO: 79107
---------------------------------------	------------------	-------------------

40	\$277,051.21	0.63974715	\$177,242.72	
----	--------------	------------	--------------	--

0	\$0.00	STAT	999999	STATE OF WISCONSIN
0.002157	\$382.31	CNTY	43	ONEIDA COUNTY
0.00249210	\$441.70	MUNI	43012	TOWN OF LITTLE RICE
0.00755130	\$1,338.41	REG	355754	SCH D OF TOMAHAWK
0.00018160	\$32.19	VTAE	001600	NICOLET VTAE DISTRICT

Parcel Total:	\$2,194.61
---------------	------------

LEGAL DESCRIPTION: T37 R05-E S19 FR NWNW	PARCEL NO: 79108	CONTROL NO: 79108
--	------------------	-------------------

44.35	\$307,182.74	0.63974715	\$196,519.28	
-------	--------------	------------	--------------	--

0	\$0.00	STAT	999999	STATE OF WISCONSIN
0.002157	\$423.89	CNTY	43	ONEIDA COUNTY
0.00249210	\$489.74	MUNI	43012	TOWN OF LITTLE RICE
0.00755130	\$1,483.98	REG	355754	SCH D OF TOMAHAWK
0.00018160	\$35.69	VTAE	001600	NICOLET VTAE DISTRICT

Parcel Total:	\$2,433.30
---------------	------------

LEGAL DESCRIPTION: T37 R05-E S19 FR SWNW	PARCEL NO: 79109	CONTROL NO: 79109
--	------------------	-------------------

44.25	\$306,487.01	0.63974715	\$196,074.20	
-------	--------------	------------	--------------	--

0	\$0.00	STAT	999999	STATE OF WISCONSIN
0.002157	\$422.93	CNTY	43	ONEIDA COUNTY
0.00249210	\$488.63	MUNI	43012	TOWN OF LITTLE RICE
0.00755130	\$1,480.62	REG	355754	SCH D OF TOMAHAWK
0.00018160	\$35.61	VTAE	001600	NICOLET VTAE DISTRICT

Parcel Total:	\$2,427.79
---------------	------------





# State of Wisconsin / Department of Natural Resources

Tony Evers , Governor

, Secretary

2/5/2025

## Chapter 70.114 - Aids Payment Worksheet For Tax Year 2024(Payment Year 2025) - Payment Due January 31, 2025

4349 of 7093

LEGAL DESCRIPTION: T37 R05-E S19 SENW	PARCEL NO: 79110	CONTROL NO: 79110
---------------------------------------	------------------	-------------------

40	\$277,051.21	0.63974715	\$177,242.72	
----	--------------	------------	--------------	--

0	\$0.00	STAT	999999	STATE OF WISCONSIN
0.002157	\$382.31	CNTY	43	ONEIDA COUNTY
0.00249210	\$441.70	MUNI	43012	TOWN OF LITTLE RICE
0.00755130	\$1,338.41	REG	355754	SCH D OF TOMAHAWK
0.00018160	\$32.19	VTAE	001600	NICOLET VTAE DISTRICT

Parcel Total:	\$2,194.61
---------------	------------

LEGAL DESCRIPTION: T37 R05-E S19 NESW	PARCEL NO: 79111	CONTROL NO: 79111
---------------------------------------	------------------	-------------------

40	\$277,051.21	0.63974715	\$177,242.72	
----	--------------	------------	--------------	--

0	\$0.00	STAT	999999	STATE OF WISCONSIN
0.002157	\$382.31	CNTY	43	ONEIDA COUNTY
0.00249210	\$441.70	MUNI	43012	TOWN OF LITTLE RICE
0.00755130	\$1,338.41	REG	355754	SCH D OF TOMAHAWK
0.00018160	\$32.19	VTAE	001600	NICOLET VTAE DISTRICT

Parcel Total:	\$2,194.61
---------------	------------

LEGAL DESCRIPTION: T37 R05-E S19 FR NWSW	PARCEL NO: 79112	CONTROL NO: 79112
--	------------------	-------------------

44.15	\$305,797.45	0.63974715	\$195,633.05	
-------	--------------	------------	--------------	--

0	\$0.00	STAT	999999	STATE OF WISCONSIN
0.002157	\$421.98	CNTY	43	ONEIDA COUNTY
0.00249210	\$487.53	MUNI	43012	TOWN OF LITTLE RICE
0.00755130	\$1,477.29	REG	355754	SCH D OF TOMAHAWK
0.00018160	\$35.53	VTAE	001600	NICOLET VTAE DISTRICT

Parcel Total:	\$2,422.33
---------------	------------



# State of Wisconsin / Department of Natural Resources

Tony Evers , Governor

, Secretary

2/5/2025

## Chapter 70.114 - Aids Payment Worksheet For Tax Year 2024(Payment Year 2025) - Payment Due January 31, 2025

4350 of 7093

LEGAL DESCRIPTION: T37 R05-E S19 FR SWSW	PARCEL NO: 79113	CONTROL NO: 79113
--	------------------	-------------------

44.05    \$305,101.73    0.63974715    \$195,187.96

0	\$0.00	STAT	999999	STATE OF WISCONSIN
0.002157	\$421.02	CNTY	43	ONEIDA COUNTY
0.00249210	\$486.42	MUNI	43012	TOWN OF LITTLE RICE
0.00755130	\$1,473.92	REG	355754	SCH D OF TOMAHAWK
0.00018160	\$35.45	VTAE	001600	NICOLET VTAE DISTRICT

Parcel Total:                    \$2,416.81

LEGAL DESCRIPTION: T37 R05-E S19 SESW	PARCEL NO: 79114	CONTROL NO: 79114
---------------------------------------	------------------	-------------------

40    \$277,051.21    0.63974715    \$177,242.72

0	\$0.00	STAT	999999	STATE OF WISCONSIN
0.002157	\$382.31	CNTY	43	ONEIDA COUNTY
0.00249210	\$441.70	MUNI	43012	TOWN OF LITTLE RICE
0.00755130	\$1,338.41	REG	355754	SCH D OF TOMAHAWK
0.00018160	\$32.19	VTAE	001600	NICOLET VTAE DISTRICT

Parcel Total:                    \$2,194.61

LEGAL DESCRIPTION: T37 R05-E S19 NESE	PARCEL NO: 79115	CONTROL NO: 79115
---------------------------------------	------------------	-------------------

40    \$277,051.21    0.63974715    \$177,242.72

0	\$0.00	STAT	999999	STATE OF WISCONSIN
0.002157	\$382.31	CNTY	43	ONEIDA COUNTY
0.00249210	\$441.70	MUNI	43012	TOWN OF LITTLE RICE
0.00755130	\$1,338.41	REG	355754	SCH D OF TOMAHAWK
0.00018160	\$32.19	VTAE	001600	NICOLET VTAE DISTRICT

Parcel Total:                    \$2,194.61



# State of Wisconsin / Department of Natural Resources

Tony Evers , Governor

, Secretary

2/5/2025

## Chapter 70.114 - Aids Payment Worksheet For Tax Year 2024(Payment Year 2025) - Payment Due January 31, 2025

4351 of 7093

LEGAL DESCRIPTION: T37 R05-E S19 NWSE	PARCEL NO: 79116	CONTROL NO: 79116
---------------------------------------	------------------	-------------------

40    \$277,051.21    0.63974715    \$177,242.72

0	\$0.00	STAT	999999	STATE OF WISCONSIN
0.002157	\$382.31	CNTY	43	ONEIDA COUNTY
0.00249210	\$441.70	MUNI	43012	TOWN OF LITTLE RICE
0.00755130	\$1,338.41	REG	355754	SCH D OF TOMAHAWK
0.00018160	\$32.19	VTAE	001600	NICOLET VTAE DISTRICT

Parcel Total:                    \$2,194.61

LEGAL DESCRIPTION: T37 R05-E S19 SWSE	PARCEL NO: 79117	CONTROL NO: 79117
---------------------------------------	------------------	-------------------

40    \$277,051.21    0.63974715    \$177,242.72

0	\$0.00	STAT	999999	STATE OF WISCONSIN
0.002157	\$382.31	CNTY	43	ONEIDA COUNTY
0.00249210	\$441.70	MUNI	43012	TOWN OF LITTLE RICE
0.00755130	\$1,338.41	REG	355754	SCH D OF TOMAHAWK
0.00018160	\$32.19	VTAE	001600	NICOLET VTAE DISTRICT

Parcel Total:                    \$2,194.61

LEGAL DESCRIPTION: T37 R05-E S19 SESE	PARCEL NO: 79118	CONTROL NO: 79118
---------------------------------------	------------------	-------------------

40    \$277,051.21    0.63974715    \$177,242.72

0	\$0.00	STAT	999999	STATE OF WISCONSIN
0.002157	\$382.31	CNTY	43	ONEIDA COUNTY
0.00249210	\$441.70	MUNI	43012	TOWN OF LITTLE RICE
0.00755130	\$1,338.41	REG	355754	SCH D OF TOMAHAWK
0.00018160	\$32.19	VTAE	001600	NICOLET VTAE DISTRICT

Parcel Total:                    \$2,194.61



# State of Wisconsin / Department of Natural Resources

Tony Evers , Governor

, Secretary

2/5/2025

## Chapter 70.114 - Aids Payment Worksheet For Tax Year 2024(Payment Year 2025) - Payment Due January 31, 2025

4352 of 7093

LEGAL DESCRIPTION: T37 R05-E S20 NENE	PARCEL NO: 79119	CONTROL NO: 79119
---------------------------------------	------------------	-------------------

40    \$277,051.21    0.63974715    \$177,242.72

0	\$0.00	STAT	999999	STATE OF WISCONSIN
0.002157	\$382.31	CNTY	43	ONEIDA COUNTY
0.00249210	\$441.70	MUNI	43012	TOWN OF LITTLE RICE
0.00755130	\$1,338.41	REG	355754	SCH D OF TOMAHAWK
0.00018160	\$32.19	VTAE	001600	NICOLET VTAE DISTRICT

Parcel Total:                    \$2,194.61

LEGAL DESCRIPTION: T37 R05-E S20 NWNE	PARCEL NO: 79120	CONTROL NO: 79120
---------------------------------------	------------------	-------------------

40    \$277,051.21    0.63974715    \$177,242.72

0	\$0.00	STAT	999999	STATE OF WISCONSIN
0.002157	\$382.31	CNTY	43	ONEIDA COUNTY
0.00249210	\$441.70	MUNI	43012	TOWN OF LITTLE RICE
0.00755130	\$1,338.41	REG	355754	SCH D OF TOMAHAWK
0.00018160	\$32.19	VTAE	001600	NICOLET VTAE DISTRICT

Parcel Total:                    \$2,194.61

LEGAL DESCRIPTION: T37 R05-E S20 SWNE	PARCEL NO: 79121	CONTROL NO: 79121
---------------------------------------	------------------	-------------------

40    \$277,051.21    0.63974715    \$177,242.72

0	\$0.00	STAT	999999	STATE OF WISCONSIN
0.002157	\$382.31	CNTY	43	ONEIDA COUNTY
0.00249210	\$441.70	MUNI	43012	TOWN OF LITTLE RICE
0.00755130	\$1,338.41	REG	355754	SCH D OF TOMAHAWK
0.00018160	\$32.19	VTAE	001600	NICOLET VTAE DISTRICT

Parcel Total:                    \$2,194.61



# State of Wisconsin / Department of Natural Resources

Tony Evers , Governor

, Secretary

2/5/2025

## Chapter 70.114 - Aids Payment Worksheet For Tax Year 2024(Payment Year 2025) - Payment Due January 31, 2025

4353 of 7093

LEGAL DESCRIPTION: T37 R05-E S20 SENE				PARCEL NO: 79122				CONTROL NO: 79122	
40	\$277,051.21	0.63974715	\$177,242.72						
				0	\$0.00	STAT	999999	STATE OF WISCONSIN	
				0.002157	\$382.31	CNTY	43	ONEIDA COUNTY	
				0.00249210	\$441.70	MUNI	43012	TOWN OF LITTLE RICE	
				0.00755130	\$1,338.41	REG	355754	SCH D OF TOMAHAWK	
				0.00018160	\$32.19	VTAE	001600	NICOLET VTAE DISTRICT	
Parcel Total:					\$2,194.61				

LEGAL DESCRIPTION: T37 R05-E S20 NENW				PARCEL NO: 79123				CONTROL NO: 79123	
40	\$277,051.21	0.63974715	\$177,242.72						
				0	\$0.00	STAT	999999	STATE OF WISCONSIN	
				0.002157	\$382.31	CNTY	43	ONEIDA COUNTY	
				0.00249210	\$441.70	MUNI	43012	TOWN OF LITTLE RICE	
				0.00755130	\$1,338.41	REG	355754	SCH D OF TOMAHAWK	
				0.00018160	\$32.19	VTAE	001600	NICOLET VTAE DISTRICT	
Parcel Total:					\$2,194.61				

LEGAL DESCRIPTION: T37 R05-E S20 NWNW				PARCEL NO: 79124				CONTROL NO: 79124	
40	\$277,051.21	0.63974715	\$177,242.72						
				0	\$0.00	STAT	999999	STATE OF WISCONSIN	
				0.002157	\$382.31	CNTY	43	ONEIDA COUNTY	
				0.00249210	\$441.70	MUNI	43012	TOWN OF LITTLE RICE	
				0.00755130	\$1,338.41	REG	355754	SCH D OF TOMAHAWK	
				0.00018160	\$32.19	VTAE	001600	NICOLET VTAE DISTRICT	
Parcel Total:					\$2,194.61				



# State of Wisconsin / Department of Natural Resources

Tony Evers , Governor

, Secretary

2/5/2025

## Chapter 70.114 - Aids Payment Worksheet For Tax Year 2024(Payment Year 2025) - Payment Due January 31, 2025

4354 of 7093

LEGAL DESCRIPTION: T37 R05-E S20 SWNW	PARCEL NO: 79125	CONTROL NO: 79125
---------------------------------------	------------------	-------------------

40    \$277,051.21    0.63974715    \$177,242.72

0	\$0.00	STAT	999999	STATE OF WISCONSIN
0.002157	\$382.31	CNTY	43	ONEIDA COUNTY
0.00249210	\$441.70	MUNI	43012	TOWN OF LITTLE RICE
0.00755130	\$1,338.41	REG	355754	SCH D OF TOMAHAWK
0.00018160	\$32.19	VTAE	001600	NICOLET VTAE DISTRICT

Parcel Total:                    \$2,194.61

LEGAL DESCRIPTION: T37 R05-E S20 SENW	PARCEL NO: 79126	CONTROL NO: 79126
---------------------------------------	------------------	-------------------

40    \$277,051.21    0.63974715    \$177,242.72

0	\$0.00	STAT	999999	STATE OF WISCONSIN
0.002157	\$382.31	CNTY	43	ONEIDA COUNTY
0.00249210	\$441.70	MUNI	43012	TOWN OF LITTLE RICE
0.00755130	\$1,338.41	REG	355754	SCH D OF TOMAHAWK
0.00018160	\$32.19	VTAE	001600	NICOLET VTAE DISTRICT

Parcel Total:                    \$2,194.61

LEGAL DESCRIPTION: T37 R05-E S20 NESW	PARCEL NO: 79127	CONTROL NO: 79127
---------------------------------------	------------------	-------------------

40    \$277,051.21    0.63974715    \$177,242.72

0	\$0.00	STAT	999999	STATE OF WISCONSIN
0.002157	\$382.31	CNTY	43	ONEIDA COUNTY
0.00249210	\$441.70	MUNI	43012	TOWN OF LITTLE RICE
0.00755130	\$1,338.41	REG	355754	SCH D OF TOMAHAWK
0.00018160	\$32.19	VTAE	001600	NICOLET VTAE DISTRICT

Parcel Total:                    \$2,194.61



# State of Wisconsin / Department of Natural Resources

Tony Evers , Governor

, Secretary

2/5/2025

## Chapter 70.114 - Aids Payment Worksheet For Tax Year 2024(Payment Year 2025) - Payment Due January 31, 2025

4355 of 7093

LEGAL DESCRIPTION: T37 R05-E S20 NWSW	PARCEL NO: 79128	CONTROL NO: 79128
---------------------------------------	------------------	-------------------

40	\$277,051.21	0.63974715	\$177,242.72	
----	--------------	------------	--------------	--

0	\$0.00	STAT	999999	STATE OF WISCONSIN
0.002157	\$382.31	CNTY	43	ONEIDA COUNTY
0.00249210	\$441.70	MUNI	43012	TOWN OF LITTLE RICE
0.00755130	\$1,338.41	REG	355754	SCH D OF TOMAHAWK
0.00018160	\$32.19	VTAE	001600	NICOLET VTAE DISTRICT

Parcel Total:	\$2,194.61
---------------	------------

LEGAL DESCRIPTION: T37 R05-E S20 SWSW	PARCEL NO: 79129	CONTROL NO: 79129
---------------------------------------	------------------	-------------------

40	\$277,051.21	0.63974715	\$177,242.72	
----	--------------	------------	--------------	--

0	\$0.00	STAT	999999	STATE OF WISCONSIN
0.002157	\$382.31	CNTY	43	ONEIDA COUNTY
0.00249210	\$441.70	MUNI	43012	TOWN OF LITTLE RICE
0.00755130	\$1,338.41	REG	355754	SCH D OF TOMAHAWK
0.00018160	\$32.19	VTAE	001600	NICOLET VTAE DISTRICT

Parcel Total:	\$2,194.61
---------------	------------

LEGAL DESCRIPTION: T37 R05-E S20 SESW	PARCEL NO: 79130	CONTROL NO: 79130
---------------------------------------	------------------	-------------------

40	\$277,051.21	0.63974715	\$177,242.72	
----	--------------	------------	--------------	--

0	\$0.00	STAT	999999	STATE OF WISCONSIN
0.002157	\$382.31	CNTY	43	ONEIDA COUNTY
0.00249210	\$441.70	MUNI	43012	TOWN OF LITTLE RICE
0.00755130	\$1,338.41	REG	355754	SCH D OF TOMAHAWK
0.00018160	\$32.19	VTAE	001600	NICOLET VTAE DISTRICT

Parcel Total:	\$2,194.61
---------------	------------



# State of Wisconsin / Department of Natural Resources

Tony Evers , Governor

, Secretary

2/5/2025

## Chapter 70.114 - Aids Payment Worksheet For Tax Year 2024(Payment Year 2025) - Payment Due January 31, 2025

4356 of 7093

LEGAL DESCRIPTION: T37 R05-E S20 NESE				PARCEL NO: 79131				CONTROL NO: 79131			
40	\$277,051.21	0.63974715	\$177,242.72								
				0	\$0.00	STAT	999999	STATE OF WISCONSIN			
				0.002157	\$382.31	CNTY	43	ONEIDA COUNTY			
				0.00249210	\$441.70	MUNI	43012	TOWN OF LITTLE RICE			
				0.00755130	\$1,338.41	REG	355754	SCH D OF TOMAHAWK			
				0.00018160	\$32.19	VTAE	001600	NICOLET VTAE DISTRICT			
Parcel Total:					\$2,194.61						

LEGAL DESCRIPTION: T37 R05-E S20 NWSE				PARCEL NO: 79132				CONTROL NO: 79132			
40	\$277,051.21	0.63974715	\$177,242.72								
				0	\$0.00	STAT	999999	STATE OF WISCONSIN			
				0.002157	\$382.31	CNTY	43	ONEIDA COUNTY			
				0.00249210	\$441.70	MUNI	43012	TOWN OF LITTLE RICE			
				0.00755130	\$1,338.41	REG	355754	SCH D OF TOMAHAWK			
				0.00018160	\$32.19	VTAE	001600	NICOLET VTAE DISTRICT			
Parcel Total:					\$2,194.61						

LEGAL DESCRIPTION: T37 R05-E S20 SWSE				PARCEL NO: 79133				CONTROL NO: 79133			
40	\$277,051.21	0.63974715	\$177,242.72								
				0	\$0.00	STAT	999999	STATE OF WISCONSIN			
				0.002157	\$382.31	CNTY	43	ONEIDA COUNTY			
				0.00249210	\$441.70	MUNI	43012	TOWN OF LITTLE RICE			
				0.00755130	\$1,338.41	REG	355754	SCH D OF TOMAHAWK			
				0.00018160	\$32.19	VTAE	001600	NICOLET VTAE DISTRICT			
Parcel Total:					\$2,194.61						





# State of Wisconsin / Department of Natural Resources

Tony Evers , Governor

, Secretary

2/5/2025

## Chapter 70.114 - Aids Payment Worksheet For Tax Year 2024(Payment Year 2025) - Payment Due January 31, 2025

4357 of 7093

LEGAL DESCRIPTION: T37 R05-E S20 SESE				PARCEL NO: 79134				CONTROL NO: 79134	
40	\$277,051.21	0.63974715	\$177,242.72						
				0	\$0.00	STAT	999999	STATE OF WISCONSIN	
				0.002157	\$382.31	CNTY	43	ONEIDA COUNTY	
				0.00249210	\$441.70	MUNI	43012	TOWN OF LITTLE RICE	
				0.00755130	\$1,338.41	REG	355754	SCH D OF TOMAHAWK	
				0.00018160	\$32.19	VTAE	001600	NICOLET VTAE DISTRICT	
Parcel Total:					\$2,194.61				

LEGAL DESCRIPTION: T37 R05-E S21 NENE				PARCEL NO: 79135				CONTROL NO: 79135	
40	\$277,051.21	0.63974715	\$177,242.72						
				0	\$0.00	STAT	999999	STATE OF WISCONSIN	
				0.002157	\$382.31	CNTY	43	ONEIDA COUNTY	
				0.00249210	\$441.70	MUNI	43012	TOWN OF LITTLE RICE	
				0.00755130	\$1,338.41	REG	355754	SCH D OF TOMAHAWK	
				0.00018160	\$32.19	VTAE	001600	NICOLET VTAE DISTRICT	
Parcel Total:					\$2,194.61				

LEGAL DESCRIPTION: T37 R05-E S21 NWNE				PARCEL NO: 79136				CONTROL NO: 79136	
40	\$277,051.21	0.63974715	\$177,242.72						
				0	\$0.00	STAT	999999	STATE OF WISCONSIN	
				0.002157	\$382.31	CNTY	43	ONEIDA COUNTY	
				0.00249210	\$441.70	MUNI	43012	TOWN OF LITTLE RICE	
				0.00755130	\$1,338.41	REG	355754	SCH D OF TOMAHAWK	
				0.00018160	\$32.19	VTAE	001600	NICOLET VTAE DISTRICT	
Parcel Total:					\$2,194.61				



# State of Wisconsin / Department of Natural Resources

Tony Evers , Governor

, Secretary

2/5/2025

## Chapter 70.114 - Aids Payment Worksheet For Tax Year 2024(Payment Year 2025) - Payment Due January 31, 2025

4358 of 7093

LEGAL DESCRIPTION: T37 R05-E S21 SWNE	PARCEL NO: 79137	CONTROL NO: 79137
---------------------------------------	------------------	-------------------

40    \$277,051.21    0.63974715    \$177,242.72

0	\$0.00	STAT	999999	STATE OF WISCONSIN
0.002157	\$382.31	CNTY	43	ONEIDA COUNTY
0.00249210	\$441.70	MUNI	43012	TOWN OF LITTLE RICE
0.00755130	\$1,338.41	REG	355754	SCH D OF TOMAHAWK
0.00018160	\$32.19	VTAE	001600	NICOLET VTAE DISTRICT

Parcel Total:                    \$2,194.61

LEGAL DESCRIPTION: T37 R05-E S21 SENE	PARCEL NO: 79138	CONTROL NO: 79138
---------------------------------------	------------------	-------------------

40    \$277,051.21    0.63974715    \$177,242.72

0	\$0.00	STAT	999999	STATE OF WISCONSIN
0.002157	\$382.31	CNTY	43	ONEIDA COUNTY
0.00249210	\$441.70	MUNI	43012	TOWN OF LITTLE RICE
0.00755130	\$1,338.41	REG	355754	SCH D OF TOMAHAWK
0.00018160	\$32.19	VTAE	001600	NICOLET VTAE DISTRICT

Parcel Total:                    \$2,194.61

LEGAL DESCRIPTION: T37 R05-E S21 NENW	PARCEL NO: 79139	CONTROL NO: 79139
---------------------------------------	------------------	-------------------

40    \$277,051.21    0.63974715    \$177,242.72

0	\$0.00	STAT	999999	STATE OF WISCONSIN
0.002157	\$382.31	CNTY	43	ONEIDA COUNTY
0.00249210	\$441.70	MUNI	43012	TOWN OF LITTLE RICE
0.00755130	\$1,338.41	REG	355754	SCH D OF TOMAHAWK
0.00018160	\$32.19	VTAE	001600	NICOLET VTAE DISTRICT

Parcel Total:                    \$2,194.61



# State of Wisconsin / Department of Natural Resources

Tony Evers , Governor

, Secretary

2/5/2025

## Chapter 70.114 - Aids Payment Worksheet For Tax Year 2024(Payment Year 2025) - Payment Due January 31, 2025

4359 of 7093

LEGAL DESCRIPTION: T37 R05-E S21 SWNW				PARCEL NO: 79140				CONTROL NO: 79140	
40	\$277,051.21	0.63974715	\$177,242.72						
				0	\$0.00	STAT	999999	STATE OF WISCONSIN	
				0.002157	\$382.31	CNTY	43	ONEIDA COUNTY	
				0.00249210	\$441.70	MUNI	43012	TOWN OF LITTLE RICE	
				0.00755130	\$1,338.41	REG	355754	SCH D OF TOMAHAWK	
				0.00018160	\$32.19	VTAE	001600	NICOLET VTAE DISTRICT	
Parcel Total:					\$2,194.61				

LEGAL DESCRIPTION: T37 R05-E S21 SENW				PARCEL NO: 79141				CONTROL NO: 79141	
40	\$277,051.21	0.63974715	\$177,242.72						
				0	\$0.00	STAT	999999	STATE OF WISCONSIN	
				0.002157	\$382.31	CNTY	43	ONEIDA COUNTY	
				0.00249210	\$441.70	MUNI	43012	TOWN OF LITTLE RICE	
				0.00755130	\$1,338.41	REG	355754	SCH D OF TOMAHAWK	
				0.00018160	\$32.19	VTAE	001600	NICOLET VTAE DISTRICT	
Parcel Total:					\$2,194.61				

LEGAL DESCRIPTION: T37 R05-E S21 NESW				PARCEL NO: 79142				CONTROL NO: 79142	
40	\$277,051.21	0.63974715	\$177,242.72						
				0	\$0.00	STAT	999999	STATE OF WISCONSIN	
				0.002157	\$382.31	CNTY	43	ONEIDA COUNTY	
				0.00249210	\$441.70	MUNI	43012	TOWN OF LITTLE RICE	
				0.00755130	\$1,338.41	REG	355754	SCH D OF TOMAHAWK	
				0.00018160	\$32.19	VTAE	001600	NICOLET VTAE DISTRICT	
Parcel Total:					\$2,194.61				



# State of Wisconsin / Department of Natural Resources

Tony Evers , Governor

, Secretary

2/5/2025

## Chapter 70.114 - Aids Payment Worksheet For Tax Year 2024(Payment Year 2025) - Payment Due January 31, 2025

4360 of 7093

LEGAL DESCRIPTION: T37 R05-E S21 NWSW				PARCEL NO: 79143				CONTROL NO: 79143			
40	\$277,051.21	0.63974715	\$177,242.72								
				0	\$0.00	STAT	999999	STATE OF WISCONSIN			
				0.002157	\$382.31	CNTY	43	ONEIDA COUNTY			
				0.00249210	\$441.70	MUNI	43012	TOWN OF LITTLE RICE			
				0.00755130	\$1,338.41	REG	355754	SCH D OF TOMAHAWK			
				0.00018160	\$32.19	VTAE	001600	NICOLET VTAE DISTRICT			
Parcel Total:				\$2,194.61							

LEGAL DESCRIPTION: T37 R05-E S21 SWSW				PARCEL NO: 79144				CONTROL NO: 79144			
40	\$277,051.21	0.63974715	\$177,242.72								
				0	\$0.00	STAT	999999	STATE OF WISCONSIN			
				0.002157	\$382.31	CNTY	43	ONEIDA COUNTY			
				0.00249210	\$441.70	MUNI	43012	TOWN OF LITTLE RICE			
				0.00755130	\$1,338.41	REG	355754	SCH D OF TOMAHAWK			
				0.00018160	\$32.19	VTAE	001600	NICOLET VTAE DISTRICT			
Parcel Total:				\$2,194.61							

LEGAL DESCRIPTION: T37 R05-E S21 SESW				PARCEL NO: 79145				CONTROL NO: 79145			
40	\$277,051.21	0.63974715	\$177,242.72								
				0	\$0.00	STAT	999999	STATE OF WISCONSIN			
				0.002157	\$382.31	CNTY	43	ONEIDA COUNTY			
				0.00249210	\$441.70	MUNI	43012	TOWN OF LITTLE RICE			
				0.00755130	\$1,338.41	REG	355754	SCH D OF TOMAHAWK			
				0.00018160	\$32.19	VTAE	001600	NICOLET VTAE DISTRICT			
Parcel Total:				\$2,194.61							



# State of Wisconsin / Department of Natural Resources

Tony Evers , Governor

, Secretary

2/5/2025

## Chapter 70.114 - Aids Payment Worksheet For Tax Year 2024(Payment Year 2025) - Payment Due January 31, 2025

4361 of 7093

LEGAL DESCRIPTION: T37 R05-E S21 NESE	PARCEL NO: 79146	CONTROL NO: 79146
---------------------------------------	------------------	-------------------

40    \$277,051.21    0.63974715    \$177,242.72

0	\$0.00	STAT	999999	STATE OF WISCONSIN
0.002157	\$382.31	CNTY	43	ONEIDA COUNTY
0.00249210	\$441.70	MUNI	43012	TOWN OF LITTLE RICE
0.00755130	\$1,338.41	REG	355754	SCH D OF TOMAHAWK
0.00018160	\$32.19	VTAE	001600	NICOLET VTAE DISTRICT

Parcel Total:                    \$2,194.61

LEGAL DESCRIPTION: T37 R05-E S21 NWSE	PARCEL NO: 79147	CONTROL NO: 79147
---------------------------------------	------------------	-------------------

40    \$277,051.21    0.63974715    \$177,242.72

0	\$0.00	STAT	999999	STATE OF WISCONSIN
0.002157	\$382.31	CNTY	43	ONEIDA COUNTY
0.00249210	\$441.70	MUNI	43012	TOWN OF LITTLE RICE
0.00755130	\$1,338.41	REG	355754	SCH D OF TOMAHAWK
0.00018160	\$32.19	VTAE	001600	NICOLET VTAE DISTRICT

Parcel Total:                    \$2,194.61

LEGAL DESCRIPTION: T37 R05-E S21 SWSE	PARCEL NO: 79148	CONTROL NO: 79148
---------------------------------------	------------------	-------------------

40    \$277,051.21    0.63974715    \$177,242.72

0	\$0.00	STAT	999999	STATE OF WISCONSIN
0.002157	\$382.31	CNTY	43	ONEIDA COUNTY
0.00249210	\$441.70	MUNI	43012	TOWN OF LITTLE RICE
0.00755130	\$1,338.41	REG	355754	SCH D OF TOMAHAWK
0.00018160	\$32.19	VTAE	001600	NICOLET VTAE DISTRICT

Parcel Total:                    \$2,194.61



# State of Wisconsin / Department of Natural Resources

Tony Evers , Governor

, Secretary

2/5/2025

## Chapter 70.114 - Aids Payment Worksheet For Tax Year 2024(Payment Year 2025) - Payment Due January 31, 2025

4362 of 7093

LEGAL DESCRIPTION: T37 R05-E S21 SESE	PARCEL NO: 79149	CONTROL NO: 79149
---------------------------------------	------------------	-------------------

40	\$277,051.21	0.63974715	\$177,242.72	
----	--------------	------------	--------------	--

0	\$0.00	STAT	999999	STATE OF WISCONSIN
0.002157	\$382.31	CNTY	43	ONEIDA COUNTY
0.00249210	\$441.70	MUNI	43012	TOWN OF LITTLE RICE
0.00755130	\$1,338.41	REG	355754	SCH D OF TOMAHAWK
0.00018160	\$32.19	VTAE	001600	NICOLET VTAE DISTRICT

Parcel Total:	\$2,194.61
---------------	------------

LEGAL DESCRIPTION: T37 R05-E S22 PT OF NENE	PARCEL NO: 79150	CONTROL NO: 79150
---	------------------	-------------------

17.9	\$123,980.09	0.63974715	\$79,315.91	
------	--------------	------------	-------------	--

0	\$0.00	STAT	999999	STATE OF WISCONSIN
0.002157	\$171.09	CNTY	43	ONEIDA COUNTY
0.00249210	\$197.66	MUNI	43012	TOWN OF LITTLE RICE
0.00755130	\$598.94	REG	355754	SCH D OF TOMAHAWK
0.00018160	\$14.41	VTAE	001600	NICOLET VTAE DISTRICT

Parcel Total:	\$982.10
---------------	----------

LEGAL DESCRIPTION: T37 R05-E S22 PT OF NWNE	PARCEL NO: 79151	CONTROL NO: 79151
---	------------------	-------------------

5.4	\$37,402.74	0.63974715	\$23,928.30	
-----	-------------	------------	-------------	--

0	\$0.00	STAT	999999	STATE OF WISCONSIN
0.002157	\$51.61	CNTY	43	ONEIDA COUNTY
0.00249210	\$59.63	MUNI	43012	TOWN OF LITTLE RICE
0.00755130	\$180.69	REG	355754	SCH D OF TOMAHAWK
0.00018160	\$4.35	VTAE	001600	NICOLET VTAE DISTRICT

Parcel Total:	\$296.28
---------------	----------



# State of Wisconsin / Department of Natural Resources

Tony Evers , Governor

, Secretary

2/5/2025

## Chapter 70.114 - Aids Payment Worksheet For Tax Year 2024(Payment Year 2025) - Payment Due January 31, 2025

4363 of 7093

LEGAL DESCRIPTION: T37 R05-E S22 PT OF SWNE				PARCEL NO: 79152			CONTROL NO: 79152		
29.3	\$202,941.44	0.63974715	\$129,831.21						
				0	\$0.00	STAT	999999	STATE OF WISCONSIN	
				0.002157	\$280.05	CNTY	43	ONEIDA COUNTY	
				0.00249210	\$323.55	MUNI	43012	TOWN OF LITTLE RICE	
				0.00755130	\$980.40	REG	355754	SCH D OF TOMAHAWK	
				0.00018160	\$23.58	VTAE	001600	NICOLET VTAE DISTRICT	
				Parcel Total:	\$1,607.58				

LEGAL DESCRIPTION: T37 R05-E S22 PT OF SENE				PARCEL NO: 79153			CONTROL NO: 79153		
21.4	\$148,219.53	0.63974715	\$94,823.02						
				0	\$0.00	STAT	999999	STATE OF WISCONSIN	
				0.002157	\$204.53	CNTY	43	ONEIDA COUNTY	
				0.00249210	\$236.30	MUNI	43012	TOWN OF LITTLE RICE	
				0.00755130	\$716.04	REG	355754	SCH D OF TOMAHAWK	
				0.00018160	\$17.22	VTAE	001600	NICOLET VTAE DISTRICT	
				Parcel Total:	\$1,174.09				

LEGAL DESCRIPTION: T37 R05-E S22 PT OF NENW				PARCEL NO: 79154			CONTROL NO: 79154		
38.97	\$269,915.44	0.63974715	\$172,677.64						
				0	\$0.00	STAT	999999	STATE OF WISCONSIN	
				0.002157	\$372.47	CNTY	43	ONEIDA COUNTY	
				0.00249210	\$430.32	MUNI	43012	TOWN OF LITTLE RICE	
				0.00755130	\$1,303.94	REG	355754	SCH D OF TOMAHAWK	
				0.00018160	\$31.36	VTAE	001600	NICOLET VTAE DISTRICT	
				Parcel Total:	\$2,138.09				



# State of Wisconsin / Department of Natural Resources

Tony Evers , Governor

, Secretary

2/5/2025

## Chapter 70.114 - Aids Payment Worksheet For Tax Year 2024(Payment Year 2025) - Payment Due January 31, 2025

4364 of 7093

LEGAL DESCRIPTION: T37 R05-E S22 NWNW				PARCEL NO: 79155				CONTROL NO: 79155	
40	\$277,051.21	0.63974715	\$177,242.72						
				0	\$0.00	STAT	999999	STATE OF WISCONSIN	
				0.002157	\$382.31	CNTY	43	ONEIDA COUNTY	
				0.00249210	\$441.70	MUNI	43012	TOWN OF LITTLE RICE	
				0.00755130	\$1,338.41	REG	355754	SCH D OF TOMAHAWK	
				0.00018160	\$32.19	VTAE	001600	NICOLET VTAE DISTRICT	
Parcel Total:					\$2,194.61				

LEGAL DESCRIPTION: T37 R05-E S22 SWNW				PARCEL NO: 79156				CONTROL NO: 79156	
40	\$277,051.21	0.63974715	\$177,242.72						
				0	\$0.00	STAT	999999	STATE OF WISCONSIN	
				0.002157	\$382.31	CNTY	43	ONEIDA COUNTY	
				0.00249210	\$441.70	MUNI	43012	TOWN OF LITTLE RICE	
				0.00755130	\$1,338.41	REG	355754	SCH D OF TOMAHAWK	
				0.00018160	\$32.19	VTAE	001600	NICOLET VTAE DISTRICT	
Parcel Total:					\$2,194.61				

LEGAL DESCRIPTION: T37 R05-E S22 PT OF SENW				PARCEL NO: 79157				CONTROL NO: 79157	
32.5	\$225,106.03	0.63974715	\$144,010.94						
				0	\$0.00	STAT	999999	STATE OF WISCONSIN	
				0.002157	\$310.63	CNTY	43	ONEIDA COUNTY	
				0.00249210	\$358.88	MUNI	43012	TOWN OF LITTLE RICE	
				0.00755130	\$1,087.47	REG	355754	SCH D OF TOMAHAWK	
				0.00018160	\$26.15	VTAE	001600	NICOLET VTAE DISTRICT	
Parcel Total:					\$1,783.13				





# State of Wisconsin / Department of Natural Resources

Tony Evers , Governor

, Secretary

2/5/2025

## Chapter 70.114 - Aids Payment Worksheet For Tax Year 2024(Payment Year 2025) - Payment Due January 31, 2025

4365 of 7093

LEGAL DESCRIPTION: T37 R05-E S22 NESW				PARCEL NO: 79158				CONTROL NO: 79158	
40	\$277,051.21	0.63974715	\$177,242.72	0	\$0.00	STAT	999999	STATE OF WISCONSIN	
		0.002157	\$382.31			CNTY	43	ONEIDA COUNTY	
		0.00249210	\$441.70			MUNI	43012	TOWN OF LITTLE RICE	
		0.00755130	\$1,338.41			REG	355754	SCH D OF TOMAHAWK	
		0.00018160	\$32.19			VTAE	001600	NICOLET VTAE DISTRICT	
Parcel Total:				\$2,194.61					

LEGAL DESCRIPTION: T37 R05-E S22 NWSW				PARCEL NO: 79159				CONTROL NO: 79159	
40	\$277,051.21	0.63974715	\$177,242.72	0	\$0.00	STAT	999999	STATE OF WISCONSIN	
		0.002157	\$382.31			CNTY	43	ONEIDA COUNTY	
		0.00249210	\$441.70			MUNI	43012	TOWN OF LITTLE RICE	
		0.00755130	\$1,338.41			REG	355754	SCH D OF TOMAHAWK	
		0.00018160	\$32.19			VTAE	001600	NICOLET VTAE DISTRICT	
Parcel Total:				\$2,194.61					

LEGAL DESCRIPTION: T37 R05-E S22 SWSW				PARCEL NO: 79160				CONTROL NO: 79160	
40	\$277,051.21	0.63974715	\$177,242.72	0	\$0.00	STAT	999999	STATE OF WISCONSIN	
		0.002157	\$382.31			CNTY	43	ONEIDA COUNTY	
		0.00249210	\$441.70			MUNI	43012	TOWN OF LITTLE RICE	
		0.00755130	\$1,338.41			REG	355754	SCH D OF TOMAHAWK	
		0.00018160	\$32.19			VTAE	001600	NICOLET VTAE DISTRICT	
Parcel Total:				\$2,194.61					



# State of Wisconsin / Department of Natural Resources

Tony Evers , Governor

, Secretary

2/5/2025

## Chapter 70.114 - Aids Payment Worksheet For Tax Year 2024(Payment Year 2025) - Payment Due January 31, 2025

4366 of 7093

LEGAL DESCRIPTION: T37 R05-E S22 SESW				PARCEL NO: 79161				CONTROL NO: 79161	
40	\$277,051.21	0.63974715	\$177,242.72						
				0	\$0.00	STAT	999999	STATE OF WISCONSIN	
				0.002157	\$382.31	CNTY	43	ONEIDA COUNTY	
				0.00249210	\$441.70	MUNI	43012	TOWN OF LITTLE RICE	
				0.00755130	\$1,338.41	REG	355754	SCH D OF TOMAHAWK	
				0.00018160	\$32.19	VTAE	001600	NICOLET VTAE DISTRICT	
Parcel Total:					\$2,194.61				

LEGAL DESCRIPTION: T37 R05-E S22 NESE				PARCEL NO: 79162				CONTROL NO: 79162	
40	\$277,051.21	0.63974715	\$177,242.72						
				0	\$0.00	STAT	999999	STATE OF WISCONSIN	
				0.002157	\$382.31	CNTY	43	ONEIDA COUNTY	
				0.00249210	\$441.70	MUNI	43012	TOWN OF LITTLE RICE	
				0.00755130	\$1,338.41	REG	355754	SCH D OF TOMAHAWK	
				0.00018160	\$32.19	VTAE	001600	NICOLET VTAE DISTRICT	
Parcel Total:					\$2,194.61				

LEGAL DESCRIPTION: T37 R05-E S22 NWSE				PARCEL NO: 79163				CONTROL NO: 79163	
40	\$277,051.21	0.63974715	\$177,242.72						
				0	\$0.00	STAT	999999	STATE OF WISCONSIN	
				0.002157	\$382.31	CNTY	43	ONEIDA COUNTY	
				0.00249210	\$441.70	MUNI	43012	TOWN OF LITTLE RICE	
				0.00755130	\$1,338.41	REG	355754	SCH D OF TOMAHAWK	
				0.00018160	\$32.19	VTAE	001600	NICOLET VTAE DISTRICT	
Parcel Total:					\$2,194.61				



# State of Wisconsin / Department of Natural Resources

Tony Evers , Governor

, Secretary

2/5/2025

## Chapter 70.114 - Aids Payment Worksheet For Tax Year 2024(Payment Year 2025) - Payment Due January 31, 2025

4367 of 7093

LEGAL DESCRIPTION: T37 R05-E S22 SWSE	PARCEL NO: 79164	CONTROL NO: 79164
---------------------------------------	------------------	-------------------

40    \$277,051.21    0.63974715    \$177,242.72

0	\$0.00	STAT	999999	STATE OF WISCONSIN
0.002157	\$382.31	CNTY	43	ONEIDA COUNTY
0.00249210	\$441.70	MUNI	43012	TOWN OF LITTLE RICE
0.00755130	\$1,338.41	REG	355754	SCH D OF TOMAHAWK
0.00018160	\$32.19	VTAE	001600	NICOLET VTAE DISTRICT

Parcel Total:                    \$2,194.61

LEGAL DESCRIPTION: T37 R05-E S22 SESE	PARCEL NO: 79165	CONTROL NO: 79165
---------------------------------------	------------------	-------------------

40    \$277,051.21    0.63974715    \$177,242.72

0	\$0.00	STAT	999999	STATE OF WISCONSIN
0.002157	\$382.31	CNTY	43	ONEIDA COUNTY
0.00249210	\$441.70	MUNI	43012	TOWN OF LITTLE RICE
0.00755130	\$1,338.41	REG	355754	SCH D OF TOMAHAWK
0.00018160	\$32.19	VTAE	001600	NICOLET VTAE DISTRICT

Parcel Total:                    \$2,194.61

LEGAL DESCRIPTION: T37 R05-E S23 PT OF NENE	PARCEL NO: 79166	CONTROL NO: 79166
---	------------------	-------------------

38    \$263,198.34    0.63974715    \$168,380.39

0	\$0.00	STAT	999999	STATE OF WISCONSIN
0.002157	\$363.20	CNTY	43	ONEIDA COUNTY
0.00249210	\$419.61	MUNI	43012	TOWN OF LITTLE RICE
0.00755130	\$1,271.49	REG	355754	SCH D OF TOMAHAWK
0.00018160	\$30.58	VTAE	001600	NICOLET VTAE DISTRICT

Parcel Total:                    \$2,084.88



# State of Wisconsin / Department of Natural Resources

Tony Evers , Governor

, Secretary

2/5/2025

## Chapter 70.114 - Aids Payment Worksheet For Tax Year 2024(Payment Year 2025) - Payment Due January 31, 2025

4368 of 7093

LEGAL DESCRIPTION: T37 R05-E S23 PT OF NWNE	PARCEL NO: 79167	CONTROL NO: 79167
---	------------------	-------------------

38	\$263,198.34	0.63974715	\$168,380.39
----	--------------	------------	--------------

0	\$0.00	STAT	999999	STATE OF WISCONSIN
0.002157	\$363.20	CNTY	43	ONEIDA COUNTY
0.00249210	\$419.61	MUNI	43012	TOWN OF LITTLE RICE
0.00755130	\$1,271.49	REG	355754	SCH D OF TOMAHAWK
0.00018160	\$30.58	VTAE	001600	NICOLET VTAE DISTRICT

Parcel Total:	\$2,084.88
---------------	------------

LEGAL DESCRIPTION: T37 R05-E S23 SWNE	PARCEL NO: 79168	CONTROL NO: 79168
---------------------------------------	------------------	-------------------

40	\$277,051.21	0.63974715	\$177,242.72
----	--------------	------------	--------------

0	\$0.00	STAT	999999	STATE OF WISCONSIN
0.002157	\$382.31	CNTY	43	ONEIDA COUNTY
0.00249210	\$441.70	MUNI	43012	TOWN OF LITTLE RICE
0.00755130	\$1,338.41	REG	355754	SCH D OF TOMAHAWK
0.00018160	\$32.19	VTAE	001600	NICOLET VTAE DISTRICT

Parcel Total:	\$2,194.61
---------------	------------

LEGAL DESCRIPTION: T37 R05-E S23 PT OF SENE	PARCEL NO: 79169	CONTROL NO: 79169
---	------------------	-------------------

37.87	\$262,299.44	0.63974715	\$167,805.32
-------	--------------	------------	--------------

0	\$0.00	STAT	999999	STATE OF WISCONSIN
0.002157	\$361.96	CNTY	43	ONEIDA COUNTY
0.00249210	\$418.18	MUNI	43012	TOWN OF LITTLE RICE
0.00755130	\$1,267.15	REG	355754	SCH D OF TOMAHAWK
0.00018160	\$30.48	VTAE	001600	NICOLET VTAE DISTRICT

Parcel Total:	\$2,077.77
---------------	------------



# State of Wisconsin / Department of Natural Resources

Tony Evers , Governor

, Secretary

2/5/2025

## Chapter 70.114 - Aids Payment Worksheet For Tax Year 2024(Payment Year 2025) - Payment Due January 31, 2025

4369 of 7093

LEGAL DESCRIPTION: T37 R05-E S23 NENW	PARCEL NO: 79170	CONTROL NO: 79170
---------------------------------------	------------------	-------------------

40	\$277,051.21	0.63974715	\$177,242.72	
----	--------------	------------	--------------	--

0	\$0.00	STAT	999999	STATE OF WISCONSIN
0.002157	\$382.31	CNTY	43	ONEIDA COUNTY
0.00249210	\$441.70	MUNI	43012	TOWN OF LITTLE RICE
0.00755130	\$1,338.41	REG	355754	SCH D OF TOMAHAWK
0.00018160	\$32.19	VTAE	001600	NICOLET VTAE DISTRICT

Parcel Total:	\$2,194.61
---------------	------------

LEGAL DESCRIPTION: T37 R05-E S23 NWNW	PARCEL NO: 79171	CONTROL NO: 79171
---------------------------------------	------------------	-------------------

40	\$277,051.21	0.63974715	\$177,242.72	
----	--------------	------------	--------------	--

0	\$0.00	STAT	999999	STATE OF WISCONSIN
0.002157	\$382.31	CNTY	43	ONEIDA COUNTY
0.00249210	\$441.70	MUNI	43012	TOWN OF LITTLE RICE
0.00755130	\$1,338.41	REG	355754	SCH D OF TOMAHAWK
0.00018160	\$32.19	VTAE	001600	NICOLET VTAE DISTRICT

Parcel Total:	\$2,194.61
---------------	------------

LEGAL DESCRIPTION: T37 R05-E S23 SWNW	PARCEL NO: 79172	CONTROL NO: 79172
---------------------------------------	------------------	-------------------

40	\$277,051.21	0.63974715	\$177,242.72	
----	--------------	------------	--------------	--

0	\$0.00	STAT	999999	STATE OF WISCONSIN
0.002157	\$382.31	CNTY	43	ONEIDA COUNTY
0.00249210	\$441.70	MUNI	43012	TOWN OF LITTLE RICE
0.00755130	\$1,338.41	REG	355754	SCH D OF TOMAHAWK
0.00018160	\$32.19	VTAE	001600	NICOLET VTAE DISTRICT

Parcel Total:	\$2,194.61
---------------	------------



# State of Wisconsin / Department of Natural Resources

Tony Evers , Governor

, Secretary

2/5/2025

## Chapter 70.114 - Aids Payment Worksheet For Tax Year 2024(Payment Year 2025) - Payment Due January 31, 2025

4370 of 7093

LEGAL DESCRIPTION: T37 R05-E S23 SENW	PARCEL NO: 79173	CONTROL NO: 79173
---------------------------------------	------------------	-------------------

40    \$277,051.21    0.63974715    \$177,242.72

0	\$0.00	STAT	999999	STATE OF WISCONSIN
0.002157	\$382.31	CNTY	43	ONEIDA COUNTY
0.00249210	\$441.70	MUNI	43012	TOWN OF LITTLE RICE
0.00755130	\$1,338.41	REG	355754	SCH D OF TOMAHAWK
0.00018160	\$32.19	VTAE	001600	NICOLET VTAE DISTRICT

Parcel Total:                    \$2,194.61

LEGAL DESCRIPTION: T37 R05-E S23 NESW	PARCEL NO: 79174	CONTROL NO: 79174
---------------------------------------	------------------	-------------------

40    \$277,051.21    0.63974715    \$177,242.72

0	\$0.00	STAT	999999	STATE OF WISCONSIN
0.002157	\$382.31	CNTY	43	ONEIDA COUNTY
0.00249210	\$441.70	MUNI	43012	TOWN OF LITTLE RICE
0.00755130	\$1,338.41	REG	355754	SCH D OF TOMAHAWK
0.00018160	\$32.19	VTAE	001600	NICOLET VTAE DISTRICT

Parcel Total:                    \$2,194.61

LEGAL DESCRIPTION: T37 R05-E S23 PT OF NWSW	PARCEL NO: 79175	CONTROL NO: 79175
---	------------------	-------------------

30.34    \$210,144.93    0.63974715    \$134,439.62

0	\$0.00	STAT	999999	STATE OF WISCONSIN
0.002157	\$289.99	CNTY	43	ONEIDA COUNTY
0.00249210	\$335.03	MUNI	43012	TOWN OF LITTLE RICE
0.00755130	\$1,015.20	REG	355754	SCH D OF TOMAHAWK
0.00018160	\$24.42	VTAE	001600	NICOLET VTAE DISTRICT

Parcel Total:                    \$1,664.64



# State of Wisconsin / Department of Natural Resources

Tony Evers , Governor

, Secretary

2/5/2025

## Chapter 70.114 - Aids Payment Worksheet For Tax Year 2024(Payment Year 2025) - Payment Due January 31, 2025

4371 of 7093

LEGAL DESCRIPTION: T37 R05-E S23 SWSW	PARCEL NO: 79176	CONTROL NO: 79176
---------------------------------------	------------------	-------------------

40    \$277,051.21    0.63974715    \$177,242.72

0	\$0.00	STAT	999999	STATE OF WISCONSIN
0.002157	\$382.31	CNTY	43	ONEIDA COUNTY
0.00249210	\$441.70	MUNI	43012	TOWN OF LITTLE RICE
0.00755130	\$1,338.41	REG	355754	SCH D OF TOMAHAWK
0.00018160	\$32.19	VTAE	001600	NICOLET VTAE DISTRICT

Parcel Total:                    \$2,194.61

LEGAL DESCRIPTION: T37 R05-E S23 SESW	PARCEL NO: 79177	CONTROL NO: 79177
---------------------------------------	------------------	-------------------

40    \$277,051.21    0.63974715    \$177,242.72

0	\$0.00	STAT	999999	STATE OF WISCONSIN
0.002157	\$382.31	CNTY	43	ONEIDA COUNTY
0.00249210	\$441.70	MUNI	43012	TOWN OF LITTLE RICE
0.00755130	\$1,338.41	REG	355754	SCH D OF TOMAHAWK
0.00018160	\$32.19	VTAE	001600	NICOLET VTAE DISTRICT

Parcel Total:                    \$2,194.61

LEGAL DESCRIPTION: T37 R05-E S23 NESE	PARCEL NO: 79178	CONTROL NO: 79178
---------------------------------------	------------------	-------------------

40    \$277,051.21    0.63974715    \$177,242.72

0	\$0.00	STAT	999999	STATE OF WISCONSIN
0.002157	\$382.31	CNTY	43	ONEIDA COUNTY
0.00249210	\$441.70	MUNI	43012	TOWN OF LITTLE RICE
0.00755130	\$1,338.41	REG	355754	SCH D OF TOMAHAWK
0.00018160	\$32.19	VTAE	001600	NICOLET VTAE DISTRICT

Parcel Total:                    \$2,194.61



# State of Wisconsin / Department of Natural Resources

Tony Evers , Governor

, Secretary

2/5/2025

## Chapter 70.114 - Aids Payment Worksheet For Tax Year 2024(Payment Year 2025) - Payment Due January 31, 2025

4372 of 7093

LEGAL DESCRIPTION: T37 R05-E S23 NWSE				PARCEL NO: 79179				CONTROL NO: 79179	
40	\$277,051.21	0.63974715	\$177,242.72	0	\$0.00	STAT	999999	STATE OF WISCONSIN	
		0.002157	\$382.31			CNTY	43	ONEIDA COUNTY	
		0.00249210	\$441.70			MUNI	43012	TOWN OF LITTLE RICE	
		0.00755130	\$1,338.41			REG	355754	SCH D OF TOMAHAWK	
		0.00018160	\$32.19			VTAE	001600	NICOLET VTAE DISTRICT	
Parcel Total:				\$2,194.61					

LEGAL DESCRIPTION: T37 R05-E S23 SWSE				PARCEL NO: 79180				CONTROL NO: 79180	
40	\$277,051.21	0.63974715	\$177,242.72	0	\$0.00	STAT	999999	STATE OF WISCONSIN	
		0.002157	\$382.31			CNTY	43	ONEIDA COUNTY	
		0.00249210	\$441.70			MUNI	43012	TOWN OF LITTLE RICE	
		0.00755130	\$1,338.41			REG	355754	SCH D OF TOMAHAWK	
		0.00018160	\$32.19			VTAE	001600	NICOLET VTAE DISTRICT	
Parcel Total:				\$2,194.61					

LEGAL DESCRIPTION: T37 R05-E S23 PT OF SESE				PARCEL NO: 79181				CONTROL NO: 79181	
39.87	\$276,152.31	0.63974715	\$176,667.66	0	\$0.00	STAT	999999	STATE OF WISCONSIN	
		0.002157	\$381.07			CNTY	43	ONEIDA COUNTY	
		0.00249210	\$440.27			MUNI	43012	TOWN OF LITTLE RICE	
		0.00755130	\$1,334.07			REG	355754	SCH D OF TOMAHAWK	
		0.00018160	\$32.09			VTAE	001600	NICOLET VTAE DISTRICT	
Parcel Total:				\$2,187.50					





# State of Wisconsin / Department of Natural Resources

Tony Evers , Governor

, Secretary

2/5/2025

## Chapter 70.114 - Aids Payment Worksheet For Tax Year 2024(Payment Year 2025) - Payment Due January 31, 2025

4373 of 7093

File Number Total: \$369,954.83

FILE NO: WR 500 \*

DATE OF PURCHASE: 10/14/1999

GRANTOR: PACKAGING CORP. OF AMERICA

LEGAL DESCRIPTION: T37 R05-E S02 PT OF SWSW

PARCEL NO: LR-600

CONTROL NO: 82221

37 \$125,888.56 0.63974715 \$80,536.85

0 \$0.00 STAT 999999 STATE OF WISCONSIN

0.002157 \$173.72 CNTY 43 ONEIDA COUNTY

0.00249210 \$200.70 MUNI 43012 TOWN OF LITTLE RICE

0.00755130 \$608.16 REG 355754 SCH D OF TOMAHAWK

0.00018160 \$14.63 VTAE 001600 NICOLET VTAE DISTRICT

Parcel Total: \$997.21

LEGAL DESCRIPTION: T37 R05-E S02 PT OF NWSW

PARCEL NO: LR-599

CONTROL NO: 82222

12 \$50,355.42 0.63974715 \$32,214.74

0 \$0.00 STAT 999999 STATE OF WISCONSIN

0.002157 \$69.49 CNTY 43 ONEIDA COUNTY

0.00249210 \$80.28 MUNI 43012 TOWN OF LITTLE RICE

0.00755130 \$243.26 REG 355754 SCH D OF TOMAHAWK

0.00018160 \$5.85 VTAE 001600 NICOLET VTAE DISTRICT

Parcel Total: \$398.88



# State of Wisconsin / Department of Natural Resources

Tony Evers , Governor

, Secretary

2/5/2025

## Chapter 70.114 - Aids Payment Worksheet For Tax Year 2024(Payment Year 2025) - Payment Due January 31, 2025

4374 of 7093

LEGAL DESCRIPTION: T37 R05-E S11 NWSW	PARCEL NO: LR-741	CONTROL NO: 82223
---------------------------------------	-------------------	-------------------

40 \$143,872.64 0.63974715 \$92,042.11

0	\$0.00	STAT	999999	STATE OF WISCONSIN
0.002157	\$198.54	CNTY	43	ONEIDA COUNTY
0.00249210	\$229.37	MUNI	43012	TOWN OF LITTLE RICE
0.00755130	\$695.04	REG	355754	SCH D OF TOMAHAWK
0.00018160	\$16.72	VTAE	001600	NICOLET VTAE DISTRICT

Parcel Total: \$1,139.67

LEGAL DESCRIPTION: T37 R05-E S13 SENE	PARCEL NO: LR-768	CONTROL NO: 82224
---------------------------------------	-------------------	-------------------

40 \$143,872.64 0.63974715 \$92,042.11

0	\$0.00	STAT	999999	STATE OF WISCONSIN
0.002157	\$198.54	CNTY	43	ONEIDA COUNTY
0.00249210	\$229.37	MUNI	43012	TOWN OF LITTLE RICE
0.00755130	\$695.04	REG	355754	SCH D OF TOMAHAWK
0.00018160	\$16.72	VTAE	001600	NICOLET VTAE DISTRICT

Parcel Total: \$1,139.67

LEGAL DESCRIPTION: T37 R05-E S13 NWSE	PARCEL NO: LR-778	CONTROL NO: 82225
---------------------------------------	-------------------	-------------------

40 \$143,872.64 0.63974715 \$92,042.11

0	\$0.00	STAT	999999	STATE OF WISCONSIN
0.002157	\$198.54	CNTY	43	ONEIDA COUNTY
0.00249210	\$229.37	MUNI	43012	TOWN OF LITTLE RICE
0.00755130	\$695.04	REG	355754	SCH D OF TOMAHAWK
0.00018160	\$16.72	VTAE	001600	NICOLET VTAE DISTRICT

Parcel Total: \$1,139.67



# State of Wisconsin / Department of Natural Resources

Tony Evers , Governor

, Secretary

2/5/2025

## Chapter 70.114 - Aids Payment Worksheet For Tax Year 2024(Payment Year 2025) - Payment Due January 31, 2025

4375 of 7093

LEGAL DESCRIPTION: T37 R05-E S13 NESE	PARCEL NO: LR-777	CONTROL NO: 82226
---------------------------------------	-------------------	-------------------

40     \$143,872.64     0.63974715     \$92,042.11

0	\$0.00	STAT	999999	STATE OF WISCONSIN
0.002157	\$198.54	CNTY	43	ONEIDA COUNTY
0.00249210	\$229.37	MUNI	43012	TOWN OF LITTLE RICE
0.00755130	\$695.04	REG	355754	SCH D OF TOMAHAWK
0.00018160	\$16.72	VTAE	001600	NICOLET VTAE DISTRICT

Parcel Total:     \$1,139.67

LEGAL DESCRIPTION: T37 R05-E S13 GOV LOT 1	PARCEL NO: LR-781	CONTROL NO: 82227
--	-------------------	-------------------

24.5     \$88,122.01     0.63974715     \$56,375.81

0	\$0.00	STAT	999999	STATE OF WISCONSIN
0.002157	\$121.60	CNTY	43	ONEIDA COUNTY
0.00249210	\$140.49	MUNI	43012	TOWN OF LITTLE RICE
0.00755130	\$425.71	REG	355754	SCH D OF TOMAHAWK
0.00018160	\$10.24	VTAE	001600	NICOLET VTAE DISTRICT

Parcel Total:     \$698.04

LEGAL DESCRIPTION: T37 R05-E S13 GOV LOT 2	PARCEL NO: LR-779	CONTROL NO: 82228
--	-------------------	-------------------

19.6     \$70,497.58     0.63974715     \$45,100.62

0	\$0.00	STAT	999999	STATE OF WISCONSIN
0.002157	\$97.28	CNTY	43	ONEIDA COUNTY
0.00249210	\$112.39	MUNI	43012	TOWN OF LITTLE RICE
0.00755130	\$340.57	REG	355754	SCH D OF TOMAHAWK
0.00018160	\$8.19	VTAE	001600	NICOLET VTAE DISTRICT

Parcel Total:     \$558.43



# State of Wisconsin / Department of Natural Resources

Tony Evers , Governor

, Secretary

2/5/2025

## Chapter 70.114 - Aids Payment Worksheet For Tax Year 2024(Payment Year 2025) - Payment Due January 31, 2025

4376 of 7093

LEGAL DESCRIPTION: T37 R05-E S13 GOV LOT 3	PARCEL NO: LR-773	CONTROL NO: 82229
--	-------------------	-------------------

44	\$158,259.90	0.63974715	\$101,246.32	
----	--------------	------------	--------------	--

0	\$0.00	STAT	999999	STATE OF WISCONSIN
0.002157	\$218.39	CNTY	43	ONEIDA COUNTY
0.00249210	\$252.31	MUNI	43012	TOWN OF LITTLE RICE
0.00755130	\$764.54	REG	355754	SCH D OF TOMAHAWK
0.00018160	\$18.39	VTAE	001600	NICOLET VTAE DISTRICT

Parcel Total:	\$1,253.63
---------------	------------

LEGAL DESCRIPTION: T37 R05-E S26 NENW	PARCEL NO: LR-980	CONTROL NO: 82230
---------------------------------------	-------------------	-------------------

40	\$143,872.64	0.63974715	\$92,042.11	
----	--------------	------------	-------------	--

0	\$0.00	STAT	999999	STATE OF WISCONSIN
0.002157	\$198.54	CNTY	43	ONEIDA COUNTY
0.00249210	\$229.37	MUNI	43012	TOWN OF LITTLE RICE
0.00755130	\$695.04	REG	355754	SCH D OF TOMAHAWK
0.00018160	\$16.72	VTAE	001600	NICOLET VTAE DISTRICT

Parcel Total:	\$1,139.67
---------------	------------

LEGAL DESCRIPTION: T37 R05-E S26 NWNW	PARCEL NO: LR-981	CONTROL NO: 82231
---------------------------------------	-------------------	-------------------

40	\$143,872.64	0.63974715	\$92,042.11	
----	--------------	------------	-------------	--

0	\$0.00	STAT	999999	STATE OF WISCONSIN
0.002157	\$198.54	CNTY	43	ONEIDA COUNTY
0.00249210	\$229.37	MUNI	43012	TOWN OF LITTLE RICE
0.00755130	\$695.04	REG	355754	SCH D OF TOMAHAWK
0.00018160	\$16.72	VTAE	001600	NICOLET VTAE DISTRICT

Parcel Total:	\$1,139.67
---------------	------------



# State of Wisconsin / Department of Natural Resources

Tony Evers , Governor

, Secretary

2/5/2025

## Chapter 70.114 - Aids Payment Worksheet For Tax Year 2024(Payment Year 2025) - Payment Due January 31, 2025

4377 of 7093

LEGAL DESCRIPTION: T37 R05-E S26 SWNW	PARCEL NO: LR-982	CONTROL NO: 82232
---------------------------------------	-------------------	-------------------

40    \$143,872.64    0.63974715    \$92,042.11

0	\$0.00	STAT	999999	STATE OF WISCONSIN
0.002157	\$198.54	CNTY	43	ONEIDA COUNTY
0.00249210	\$229.37	MUNI	43012	TOWN OF LITTLE RICE
0.00755130	\$695.04	REG	355754	SCH D OF TOMAHAWK
0.00018160	\$16.72	VTAE	001600	NICOLET VTAE DISTRICT

Parcel Total:                    \$1,139.67

LEGAL DESCRIPTION: T37 R05-E S26 SENW	PARCEL NO: LR-983	CONTROL NO: 82233
---------------------------------------	-------------------	-------------------

40    \$143,872.64    0.63974715    \$92,042.11

0	\$0.00	STAT	999999	STATE OF WISCONSIN
0.002157	\$198.54	CNTY	43	ONEIDA COUNTY
0.00249210	\$229.37	MUNI	43012	TOWN OF LITTLE RICE
0.00755130	\$695.04	REG	355754	SCH D OF TOMAHAWK
0.00018160	\$16.72	VTAE	001600	NICOLET VTAE DISTRICT

Parcel Total:                    \$1,139.67

LEGAL DESCRIPTION: T37 R05-E S26 NENE	PARCEL NO: LR-976	CONTROL NO: 82234
---------------------------------------	-------------------	-------------------

40    \$143,872.64    0.63974715    \$92,042.11

0	\$0.00	STAT	999999	STATE OF WISCONSIN
0.002157	\$198.54	CNTY	43	ONEIDA COUNTY
0.00249210	\$229.37	MUNI	43012	TOWN OF LITTLE RICE
0.00755130	\$695.04	REG	355754	SCH D OF TOMAHAWK
0.00018160	\$16.72	VTAE	001600	NICOLET VTAE DISTRICT

Parcel Total:                    \$1,139.67



# State of Wisconsin / Department of Natural Resources

Tony Evers , Governor

, Secretary

2/5/2025

## Chapter 70.114 - Aids Payment Worksheet For Tax Year 2024(Payment Year 2025) - Payment Due January 31, 2025

4378 of 7093

LEGAL DESCRIPTION: T37 R05-E S26 NWNE	PARCEL NO: LR-977	CONTROL NO: 82235
---------------------------------------	-------------------	-------------------

40    \$143,872.64    0.63974715    \$92,042.11

0	\$0.00	STAT	999999	STATE OF WISCONSIN
0.002157	\$198.54	CNTY	43	ONEIDA COUNTY
0.00249210	\$229.37	MUNI	43012	TOWN OF LITTLE RICE
0.00755130	\$695.04	REG	355754	SCH D OF TOMAHAWK
0.00018160	\$16.72	VTAE	001600	NICOLET VTAE DISTRICT

Parcel Total:                    \$1,139.67

LEGAL DESCRIPTION: T37 R05-E S26 SENE	PARCEL NO: LR-979	CONTROL NO: 82236
---------------------------------------	-------------------	-------------------

40    \$143,872.64    0.63974715    \$92,042.11

0	\$0.00	STAT	999999	STATE OF WISCONSIN
0.002157	\$198.54	CNTY	43	ONEIDA COUNTY
0.00249210	\$229.37	MUNI	43012	TOWN OF LITTLE RICE
0.00755130	\$695.04	REG	355754	SCH D OF TOMAHAWK
0.00018160	\$16.72	VTAE	001600	NICOLET VTAE DISTRICT

Parcel Total:                    \$1,139.67

LEGAL DESCRIPTION: T37 R05-E S26 SWNE	PARCEL NO: LR-978	CONTROL NO: 82237
---------------------------------------	-------------------	-------------------

40    \$143,872.64    0.63974715    \$92,042.11

0	\$0.00	STAT	999999	STATE OF WISCONSIN
0.002157	\$198.54	CNTY	43	ONEIDA COUNTY
0.00249210	\$229.37	MUNI	43012	TOWN OF LITTLE RICE
0.00755130	\$695.04	REG	355754	SCH D OF TOMAHAWK
0.00018160	\$16.72	VTAE	001600	NICOLET VTAE DISTRICT

Parcel Total:                    \$1,139.67



# State of Wisconsin / Department of Natural Resources

Tony Evers , Governor

, Secretary

2/5/2025

## Chapter 70.114 - Aids Payment Worksheet For Tax Year 2024(Payment Year 2025) - Payment Due January 31, 2025

4379 of 7093

LEGAL DESCRIPTION: T37 R05-E S26 NESW	PARCEL NO: LR-984	CONTROL NO: 82238
---------------------------------------	-------------------	-------------------

40 \$143,872.64 0.63974715 \$92,042.11

0	\$0.00	STAT	999999	STATE OF WISCONSIN
0.002157	\$198.54	CNTY	43	ONEIDA COUNTY
0.00249210	\$229.37	MUNI	43012	TOWN OF LITTLE RICE
0.00755130	\$695.04	REG	355754	SCH D OF TOMAHAWK
0.00018160	\$16.72	VTAE	001600	NICOLET VTAE DISTRICT

Parcel Total: \$1,139.67

LEGAL DESCRIPTION: T37 R05-E S26 NWSW	PARCEL NO: LR-985	CONTROL NO: 82239
---------------------------------------	-------------------	-------------------

40 \$143,872.64 0.63974715 \$92,042.11

0	\$0.00	STAT	999999	STATE OF WISCONSIN
0.002157	\$198.54	CNTY	43	ONEIDA COUNTY
0.00249210	\$229.37	MUNI	43012	TOWN OF LITTLE RICE
0.00755130	\$695.04	REG	355754	SCH D OF TOMAHAWK
0.00018160	\$16.72	VTAE	001600	NICOLET VTAE DISTRICT

Parcel Total: \$1,139.67

LEGAL DESCRIPTION: T37 R05-E S26 SESW	PARCEL NO: LR-987	CONTROL NO: 82240
---------------------------------------	-------------------	-------------------

40 \$143,872.64 0.63974715 \$92,042.11

0	\$0.00	STAT	999999	STATE OF WISCONSIN
0.002157	\$198.54	CNTY	43	ONEIDA COUNTY
0.00249210	\$229.37	MUNI	43012	TOWN OF LITTLE RICE
0.00755130	\$695.04	REG	355754	SCH D OF TOMAHAWK
0.00018160	\$16.72	VTAE	001600	NICOLET VTAE DISTRICT

Parcel Total: \$1,139.67



# State of Wisconsin / Department of Natural Resources

Tony Evers , Governor

, Secretary

2/5/2025

## Chapter 70.114 - Aids Payment Worksheet For Tax Year 2024(Payment Year 2025) - Payment Due January 31, 2025

4380 of 7093

LEGAL DESCRIPTION: T37 R05-E S26 SWSW	PARCEL NO: LR-986	CONTROL NO: 82241
---------------------------------------	-------------------	-------------------

40 \$143,872.64 0.63974715 \$92,042.11

0	\$0.00	STAT	999999	STATE OF WISCONSIN
0.002157	\$198.54	CNTY	43	ONEIDA COUNTY
0.00249210	\$229.37	MUNI	43012	TOWN OF LITTLE RICE
0.00755130	\$695.04	REG	355754	SCH D OF TOMAHAWK
0.00018160	\$16.72	VTAE	001600	NICOLET VTAE DISTRICT

Parcel Total: \$1,139.67

LEGAL DESCRIPTION: T37 R05-E S26 NESE	PARCEL NO: LR-988	CONTROL NO: 82242
---------------------------------------	-------------------	-------------------

40 \$143,872.64 0.63974715 \$92,042.11

0	\$0.00	STAT	999999	STATE OF WISCONSIN
0.002157	\$198.54	CNTY	43	ONEIDA COUNTY
0.00249210	\$229.37	MUNI	43012	TOWN OF LITTLE RICE
0.00755130	\$695.04	REG	355754	SCH D OF TOMAHAWK
0.00018160	\$16.72	VTAE	001600	NICOLET VTAE DISTRICT

Parcel Total: \$1,139.67

LEGAL DESCRIPTION: T37 R05-E S26 NWSE	PARCEL NO: LR-989	CONTROL NO: 82243
---------------------------------------	-------------------	-------------------

40 \$143,872.64 0.63974715 \$92,042.11

0	\$0.00	STAT	999999	STATE OF WISCONSIN
0.002157	\$198.54	CNTY	43	ONEIDA COUNTY
0.00249210	\$229.37	MUNI	43012	TOWN OF LITTLE RICE
0.00755130	\$695.04	REG	355754	SCH D OF TOMAHAWK
0.00018160	\$16.72	VTAE	001600	NICOLET VTAE DISTRICT

Parcel Total: \$1,139.67





# State of Wisconsin / Department of Natural Resources

Tony Evers , Governor

, Secretary

2/5/2025

## Chapter 70.114 - Aids Payment Worksheet For Tax Year 2024(Payment Year 2025) - Payment Due January 31, 2025

4381 of 7093

LEGAL DESCRIPTION: T37 R05-E S26 SWSE	PARCEL NO: LR-990	CONTROL NO: 82244
---------------------------------------	-------------------	-------------------

40 \$143,872.64 0.63974715 \$92,042.11

0	\$0.00	STAT	999999	STATE OF WISCONSIN
0.002157	\$198.54	CNTY	43	ONEIDA COUNTY
0.00249210	\$229.37	MUNI	43012	TOWN OF LITTLE RICE
0.00755130	\$695.04	REG	355754	SCH D OF TOMAHAWK
0.00018160	\$16.72	VTAE	001600	NICOLET VTAE DISTRICT

Parcel Total: \$1,139.67

LEGAL DESCRIPTION: T37 R05-E S26 SESE	PARCEL NO: LR-991	CONTROL NO: 82245
---------------------------------------	-------------------	-------------------

40 \$143,872.64 0.63974715 \$92,042.11

0	\$0.00	STAT	999999	STATE OF WISCONSIN
0.002157	\$198.54	CNTY	43	ONEIDA COUNTY
0.00249210	\$229.37	MUNI	43012	TOWN OF LITTLE RICE
0.00755130	\$695.04	REG	355754	SCH D OF TOMAHAWK
0.00018160	\$16.72	VTAE	001600	NICOLET VTAE DISTRICT

Parcel Total: \$1,139.67

LEGAL DESCRIPTION: T37 R05-E S27 NENE	PARCEL NO: LR-992	CONTROL NO: 82246
---------------------------------------	-------------------	-------------------

40 \$143,872.64 0.63974715 \$92,042.11

0	\$0.00	STAT	999999	STATE OF WISCONSIN
0.002157	\$198.54	CNTY	43	ONEIDA COUNTY
0.00249210	\$229.37	MUNI	43012	TOWN OF LITTLE RICE
0.00755130	\$695.04	REG	355754	SCH D OF TOMAHAWK
0.00018160	\$16.72	VTAE	001600	NICOLET VTAE DISTRICT

Parcel Total: \$1,139.67



# State of Wisconsin / Department of Natural Resources

Tony Evers , Governor

, Secretary

2/5/2025

## Chapter 70.114 - Aids Payment Worksheet For Tax Year 2024(Payment Year 2025) - Payment Due January 31, 2025

4382 of 7093

LEGAL DESCRIPTION: T37 R05-E S27 NWNE	PARCEL NO: LR-993	CONTROL NO: 82247
---------------------------------------	-------------------	-------------------

40	\$143,872.64	0.63974715	\$92,042.11	
----	--------------	------------	-------------	--

0	\$0.00	STAT	999999	STATE OF WISCONSIN
0.002157	\$198.54	CNTY	43	ONEIDA COUNTY
0.00249210	\$229.37	MUNI	43012	TOWN OF LITTLE RICE
0.00755130	\$695.04	REG	355754	SCH D OF TOMAHAWK
0.00018160	\$16.72	VTAE	001600	NICOLET VTAE DISTRICT

Parcel Total:	\$1,139.67
---------------	------------

LEGAL DESCRIPTION: T37 R05-E S27 SENE	PARCEL NO: LR-995	CONTROL NO: 82248
---------------------------------------	-------------------	-------------------

40	\$143,872.64	0.63974715	\$92,042.11	
----	--------------	------------	-------------	--

0	\$0.00	STAT	999999	STATE OF WISCONSIN
0.002157	\$198.54	CNTY	43	ONEIDA COUNTY
0.00249210	\$229.37	MUNI	43012	TOWN OF LITTLE RICE
0.00755130	\$695.04	REG	355754	SCH D OF TOMAHAWK
0.00018160	\$16.72	VTAE	001600	NICOLET VTAE DISTRICT

Parcel Total:	\$1,139.67
---------------	------------

LEGAL DESCRIPTION: T37 R05-E S27 SWNE	PARCEL NO: LR-994&994-1	CONTROL NO: 82249
---------------------------------------	-------------------------	-------------------

40	\$143,872.64	0.63974715	\$92,042.11	
----	--------------	------------	-------------	--

0	\$0.00	STAT	999999	STATE OF WISCONSIN
0.002157	\$198.54	CNTY	43	ONEIDA COUNTY
0.00249210	\$229.37	MUNI	43012	TOWN OF LITTLE RICE
0.00755130	\$695.04	REG	355754	SCH D OF TOMAHAWK
0.00018160	\$16.72	VTAE	001600	NICOLET VTAE DISTRICT

Parcel Total:	\$1,139.67
---------------	------------



# State of Wisconsin / Department of Natural Resources

Tony Evers , Governor

, Secretary

2/5/2025

## Chapter 70.114 - Aids Payment Worksheet For Tax Year 2024(Payment Year 2025) - Payment Due January 31, 2025

4383 of 7093

LEGAL DESCRIPTION: T37 R05-E S27 NESE	PARCEL NO: LR-1004	CONTROL NO: 82250
---------------------------------------	--------------------	-------------------

40 \$143,872.64 0.63974715 \$92,042.11

0	\$0.00	STAT	999999	STATE OF WISCONSIN
0.002157	\$198.54	CNTY	43	ONEIDA COUNTY
0.00249210	\$229.37	MUNI	43012	TOWN OF LITTLE RICE
0.00755130	\$695.04	REG	355754	SCH D OF TOMAHAWK
0.00018160	\$16.72	VTAE	001600	NICOLET VTAE DISTRICT

Parcel Total: \$1,139.67

LEGAL DESCRIPTION: T37 R05-E S27 NWSE	PARCEL NO: LR-1005	CONTROL NO: 82251
---------------------------------------	--------------------	-------------------

40 \$143,872.64 0.63974715 \$92,042.11

0	\$0.00	STAT	999999	STATE OF WISCONSIN
0.002157	\$198.54	CNTY	43	ONEIDA COUNTY
0.00249210	\$229.37	MUNI	43012	TOWN OF LITTLE RICE
0.00755130	\$695.04	REG	355754	SCH D OF TOMAHAWK
0.00018160	\$16.72	VTAE	001600	NICOLET VTAE DISTRICT

Parcel Total: \$1,139.67

LEGAL DESCRIPTION: T37 R05-E S27 SESE	PARCEL NO: LR-1007	CONTROL NO: 82252
---------------------------------------	--------------------	-------------------

40 \$143,872.64 0.63974715 \$92,042.11

0	\$0.00	STAT	999999	STATE OF WISCONSIN
0.002157	\$198.54	CNTY	43	ONEIDA COUNTY
0.00249210	\$229.37	MUNI	43012	TOWN OF LITTLE RICE
0.00755130	\$695.04	REG	355754	SCH D OF TOMAHAWK
0.00018160	\$16.72	VTAE	001600	NICOLET VTAE DISTRICT

Parcel Total: \$1,139.67



# State of Wisconsin / Department of Natural Resources

Tony Evers , Governor

, Secretary

2/5/2025

## Chapter 70.114 - Aids Payment Worksheet For Tax Year 2024(Payment Year 2025) - Payment Due January 31, 2025

4384 of 7093

LEGAL DESCRIPTION: T37 R05-E S27 SWSE	PARCEL NO: LR-1006	CONTROL NO: 82253
---------------------------------------	--------------------	-------------------

40    \$143,872.64    0.63974715    \$92,042.11

0	\$0.00	STAT	999999	STATE OF WISCONSIN
0.002157	\$198.54	CNTY	43	ONEIDA COUNTY
0.00249210	\$229.37	MUNI	43012	TOWN OF LITTLE RICE
0.00755130	\$695.04	REG	355754	SCH D OF TOMAHAWK
0.00018160	\$16.72	VTAE	001600	NICOLET VTAE DISTRICT

Parcel Total:                    \$1,139.67

LEGAL DESCRIPTION: T37 R05-E S27 NENW	PARCEL NO: LR-996	CONTROL NO: 82254
---------------------------------------	-------------------	-------------------

40    \$143,872.64    0.63974715    \$92,042.11

0	\$0.00	STAT	999999	STATE OF WISCONSIN
0.002157	\$198.54	CNTY	43	ONEIDA COUNTY
0.00249210	\$229.37	MUNI	43012	TOWN OF LITTLE RICE
0.00755130	\$695.04	REG	355754	SCH D OF TOMAHAWK
0.00018160	\$16.72	VTAE	001600	NICOLET VTAE DISTRICT

Parcel Total:                    \$1,139.67

LEGAL DESCRIPTION: T37 R05-E S27 SWSW	PARCEL NO: LR-1002	CONTROL NO: 82255
---------------------------------------	--------------------	-------------------

40    \$143,872.64    0.63974715    \$92,042.11

0	\$0.00	STAT	999999	STATE OF WISCONSIN
0.002157	\$198.54	CNTY	43	ONEIDA COUNTY
0.00249210	\$229.37	MUNI	43012	TOWN OF LITTLE RICE
0.00755130	\$695.04	REG	355754	SCH D OF TOMAHAWK
0.00018160	\$16.72	VTAE	001600	NICOLET VTAE DISTRICT

Parcel Total:                    \$1,139.67



# State of Wisconsin / Department of Natural Resources

Tony Evers , Governor

, Secretary

2/5/2025

## Chapter 70.114 - Aids Payment Worksheet For Tax Year 2024(Payment Year 2025) - Payment Due January 31, 2025

4385 of 7093

LEGAL DESCRIPTION: T37 R05-E S27 SESW	PARCEL NO: LR-1003	CONTROL NO: 82256
---------------------------------------	--------------------	-------------------

40 \$143,872.64 0.63974715 \$92,042.11

0	\$0.00	STAT	999999	STATE OF WISCONSIN
0.002157	\$198.54	CNTY	43	ONEIDA COUNTY
0.00249210	\$229.37	MUNI	43012	TOWN OF LITTLE RICE
0.00755130	\$695.04	REG	355754	SCH D OF TOMAHAWK
0.00018160	\$16.72	VTAE	001600	NICOLET VTAE DISTRICT

Parcel Total: \$1,139.67

LEGAL DESCRIPTION: T37 R05-E S27 NWSW	PARCEL NO: LR-1001	CONTROL NO: 82257
---------------------------------------	--------------------	-------------------

40 \$143,872.64 0.63974715 \$92,042.11

0	\$0.00	STAT	999999	STATE OF WISCONSIN
0.002157	\$198.54	CNTY	43	ONEIDA COUNTY
0.00249210	\$229.37	MUNI	43012	TOWN OF LITTLE RICE
0.00755130	\$695.04	REG	355754	SCH D OF TOMAHAWK
0.00018160	\$16.72	VTAE	001600	NICOLET VTAE DISTRICT

Parcel Total: \$1,139.67

LEGAL DESCRIPTION: T37 R05-E S28 NENW	PARCEL NO: LR-1012	CONTROL NO: 82258
---------------------------------------	--------------------	-------------------

40 \$143,872.64 0.63974715 \$92,042.11

0	\$0.00	STAT	999999	STATE OF WISCONSIN
0.002157	\$198.54	CNTY	43	ONEIDA COUNTY
0.00249210	\$229.37	MUNI	43012	TOWN OF LITTLE RICE
0.00755130	\$695.04	REG	355754	SCH D OF TOMAHAWK
0.00018160	\$16.72	VTAE	001600	NICOLET VTAE DISTRICT

Parcel Total: \$1,139.67



# State of Wisconsin / Department of Natural Resources

Tony Evers , Governor

, Secretary

2/5/2025

## Chapter 70.114 - Aids Payment Worksheet For Tax Year 2024(Payment Year 2025) - Payment Due January 31, 2025

4386 of 7093

LEGAL DESCRIPTION: T37 R05-E S28 NWNW	PARCEL NO: LR-1013	CONTROL NO: 82259
---------------------------------------	--------------------	-------------------

40 \$143,872.64 0.63974715 \$92,042.11

0	\$0.00	STAT	999999	STATE OF WISCONSIN
0.002157	\$198.54	CNTY	43	ONEIDA COUNTY
0.00249210	\$229.37	MUNI	43012	TOWN OF LITTLE RICE
0.00755130	\$695.04	REG	355754	SCH D OF TOMAHAWK
0.00018160	\$16.72	VTAE	001600	NICOLET VTAE DISTRICT

Parcel Total: \$1,139.67

LEGAL DESCRIPTION: T37 R05-E S28 SENW	PARCEL NO: LR-1015	CONTROL NO: 82260
---------------------------------------	--------------------	-------------------

40 \$143,872.64 0.63974715 \$92,042.11

0	\$0.00	STAT	999999	STATE OF WISCONSIN
0.002157	\$198.54	CNTY	43	ONEIDA COUNTY
0.00249210	\$229.37	MUNI	43012	TOWN OF LITTLE RICE
0.00755130	\$695.04	REG	355754	SCH D OF TOMAHAWK
0.00018160	\$16.72	VTAE	001600	NICOLET VTAE DISTRICT

Parcel Total: \$1,139.67

LEGAL DESCRIPTION: T37 R05-E S28 SWNW	PARCEL NO: LR-1014	CONTROL NO: 82261
---------------------------------------	--------------------	-------------------

40 \$143,872.64 0.63974715 \$92,042.11

0	\$0.00	STAT	999999	STATE OF WISCONSIN
0.002157	\$198.54	CNTY	43	ONEIDA COUNTY
0.00249210	\$229.37	MUNI	43012	TOWN OF LITTLE RICE
0.00755130	\$695.04	REG	355754	SCH D OF TOMAHAWK
0.00018160	\$16.72	VTAE	001600	NICOLET VTAE DISTRICT

Parcel Total: \$1,139.67



# State of Wisconsin / Department of Natural Resources

Tony Evers , Governor

, Secretary

2/5/2025

## Chapter 70.114 - Aids Payment Worksheet For Tax Year 2024(Payment Year 2025) - Payment Due January 31, 2025

4387 of 7093

LEGAL DESCRIPTION: T37 R05-E S28 NWNE	PARCEL NO: LR-1009	CONTROL NO: 82262
---------------------------------------	--------------------	-------------------

40 \$143,872.64 0.63974715 \$92,042.11

0	\$0.00	STAT	999999	STATE OF WISCONSIN
0.002157	\$198.54	CNTY	43	ONEIDA COUNTY
0.00249210	\$229.37	MUNI	43012	TOWN OF LITTLE RICE
0.00755130	\$695.04	REG	355754	SCH D OF TOMAHAWK
0.00018160	\$16.72	VTAE	001600	NICOLET VTAE DISTRICT

Parcel Total: \$1,139.67

LEGAL DESCRIPTION: T37 R05-E S28 SWNE	PARCEL NO: LR-1010	CONTROL NO: 82263
---------------------------------------	--------------------	-------------------

40 \$143,872.64 0.63974715 \$92,042.11

0	\$0.00	STAT	999999	STATE OF WISCONSIN
0.002157	\$198.54	CNTY	43	ONEIDA COUNTY
0.00249210	\$229.37	MUNI	43012	TOWN OF LITTLE RICE
0.00755130	\$695.04	REG	355754	SCH D OF TOMAHAWK
0.00018160	\$16.72	VTAE	001600	NICOLET VTAE DISTRICT

Parcel Total: \$1,139.67

LEGAL DESCRIPTION: T37 R05-E S28 SENE	PARCEL NO: LR-1011	CONTROL NO: 82264
---------------------------------------	--------------------	-------------------

40 \$143,872.64 0.63974715 \$92,042.11

0	\$0.00	STAT	999999	STATE OF WISCONSIN
0.002157	\$198.54	CNTY	43	ONEIDA COUNTY
0.00249210	\$229.37	MUNI	43012	TOWN OF LITTLE RICE
0.00755130	\$695.04	REG	355754	SCH D OF TOMAHAWK
0.00018160	\$16.72	VTAE	001600	NICOLET VTAE DISTRICT

Parcel Total: \$1,139.67



# State of Wisconsin / Department of Natural Resources

Tony Evers , Governor

, Secretary

2/5/2025

## Chapter 70.114 - Aids Payment Worksheet For Tax Year 2024(Payment Year 2025) - Payment Due January 31, 2025

4388 of 7093

LEGAL DESCRIPTION: T37 R05-E S28 NWSW	PARCEL NO: LR-1017	CONTROL NO: 82265
---------------------------------------	--------------------	-------------------

40 \$143,872.64 0.63974715 \$92,042.11

0	\$0.00	STAT	999999	STATE OF WISCONSIN
0.002157	\$198.54	CNTY	43	ONEIDA COUNTY
0.00249210	\$229.37	MUNI	43012	TOWN OF LITTLE RICE
0.00755130	\$695.04	REG	355754	SCH D OF TOMAHAWK
0.00018160	\$16.72	VTAE	001600	NICOLET VTAE DISTRICT

Parcel Total: \$1,139.67

LEGAL DESCRIPTION: T37 R05-E S28 NESW	PARCEL NO: LR-1016	CONTROL NO: 82266
---------------------------------------	--------------------	-------------------

40 \$143,872.64 0.63974715 \$92,042.11

0	\$0.00	STAT	999999	STATE OF WISCONSIN
0.002157	\$198.54	CNTY	43	ONEIDA COUNTY
0.00249210	\$229.37	MUNI	43012	TOWN OF LITTLE RICE
0.00755130	\$695.04	REG	355754	SCH D OF TOMAHAWK
0.00018160	\$16.72	VTAE	001600	NICOLET VTAE DISTRICT

Parcel Total: \$1,139.67

LEGAL DESCRIPTION: T37 R05-E S28 SESW	PARCEL NO: LR-1019	CONTROL NO: 82267
---------------------------------------	--------------------	-------------------

40 \$143,872.64 0.63974715 \$92,042.11

0	\$0.00	STAT	999999	STATE OF WISCONSIN
0.002157	\$198.54	CNTY	43	ONEIDA COUNTY
0.00249210	\$229.37	MUNI	43012	TOWN OF LITTLE RICE
0.00755130	\$695.04	REG	355754	SCH D OF TOMAHAWK
0.00018160	\$16.72	VTAE	001600	NICOLET VTAE DISTRICT

Parcel Total: \$1,139.67





# State of Wisconsin / Department of Natural Resources

Tony Evers , Governor

, Secretary

2/5/2025

## Chapter 70.114 - Aids Payment Worksheet For Tax Year 2024(Payment Year 2025) - Payment Due January 31, 2025

4389 of 7093

LEGAL DESCRIPTION: T37 R05-E S28 SWSW	PARCEL NO: LR-1018	CONTROL NO: 82268
---------------------------------------	--------------------	-------------------

40 \$143,872.64 0.63974715 \$92,042.11

0	\$0.00	STAT	999999	STATE OF WISCONSIN
0.002157	\$198.54	CNTY	43	ONEIDA COUNTY
0.00249210	\$229.37	MUNI	43012	TOWN OF LITTLE RICE
0.00755130	\$695.04	REG	355754	SCH D OF TOMAHAWK
0.00018160	\$16.72	VTAE	001600	NICOLET VTAE DISTRICT

Parcel Total: \$1,139.67

LEGAL DESCRIPTION: T37 R05-E S28 NWSE	PARCEL NO: LR-1021	CONTROL NO: 82269
---------------------------------------	--------------------	-------------------

40 \$143,872.64 0.63974715 \$92,042.11

0	\$0.00	STAT	999999	STATE OF WISCONSIN
0.002157	\$198.54	CNTY	43	ONEIDA COUNTY
0.00249210	\$229.37	MUNI	43012	TOWN OF LITTLE RICE
0.00755130	\$695.04	REG	355754	SCH D OF TOMAHAWK
0.00018160	\$16.72	VTAE	001600	NICOLET VTAE DISTRICT

Parcel Total: \$1,139.67

LEGAL DESCRIPTION: T37 R05-E S28 NESE	PARCEL NO: LR-1020	CONTROL NO: 82270
---------------------------------------	--------------------	-------------------

40 \$143,872.64 0.63974715 \$92,042.11

0	\$0.00	STAT	999999	STATE OF WISCONSIN
0.002157	\$198.54	CNTY	43	ONEIDA COUNTY
0.00249210	\$229.37	MUNI	43012	TOWN OF LITTLE RICE
0.00755130	\$695.04	REG	355754	SCH D OF TOMAHAWK
0.00018160	\$16.72	VTAE	001600	NICOLET VTAE DISTRICT

Parcel Total: \$1,139.67



# State of Wisconsin / Department of Natural Resources

Tony Evers , Governor

, Secretary

2/5/2025

## Chapter 70.114 - Aids Payment Worksheet For Tax Year 2024(Payment Year 2025) - Payment Due January 31, 2025

4390 of 7093

LEGAL DESCRIPTION: T37 R05-E S28 SESE				PARCEL NO: LR-1023				CONTROL NO: 82271	
40	\$143,872.64	0.63974715	\$92,042.11						
				0	\$0.00	STAT	999999	STATE OF WISCONSIN	
				0.002157	\$198.54	CNTY	43	ONEIDA COUNTY	
				0.00249210	\$229.37	MUNI	43012	TOWN OF LITTLE RICE	
				0.00755130	\$695.04	REG	355754	SCH D OF TOMAHAWK	
				0.00018160	\$16.72	VTAE	001600	NICOLET VTAE DISTRICT	
Parcel Total:					\$1,139.67				

LEGAL DESCRIPTION: T37 R05-E S28 SWSE				PARCEL NO: LR-1022				CONTROL NO: 82272	
40	\$143,872.64	0.63974715	\$92,042.11						
				0	\$0.00	STAT	999999	STATE OF WISCONSIN	
				0.002157	\$198.54	CNTY	43	ONEIDA COUNTY	
				0.00249210	\$229.37	MUNI	43012	TOWN OF LITTLE RICE	
				0.00755130	\$695.04	REG	355754	SCH D OF TOMAHAWK	
				0.00018160	\$16.72	VTAE	001600	NICOLET VTAE DISTRICT	
Parcel Total:					\$1,139.67				

LEGAL DESCRIPTION: T37 R05-E S29 NWNW				PARCEL NO: LR-1029				CONTROL NO: 82273	
40	\$143,872.64	0.63974715	\$92,042.11						
				0	\$0.00	STAT	999999	STATE OF WISCONSIN	
				0.002157	\$198.54	CNTY	43	ONEIDA COUNTY	
				0.00249210	\$229.37	MUNI	43012	TOWN OF LITTLE RICE	
				0.00755130	\$695.04	REG	355754	SCH D OF TOMAHAWK	
				0.00018160	\$16.72	VTAE	001600	NICOLET VTAE DISTRICT	
Parcel Total:					\$1,139.67				



# State of Wisconsin / Department of Natural Resources

Tony Evers , Governor

, Secretary

2/5/2025

## Chapter 70.114 - Aids Payment Worksheet For Tax Year 2024(Payment Year 2025) - Payment Due January 31, 2025

4391 of 7093

LEGAL DESCRIPTION: T37 R05-E S29 NENW	PARCEL NO: LR-1028	CONTROL NO: 82274
---------------------------------------	--------------------	-------------------

40 \$143,872.64 0.63974715 \$92,042.11

0	\$0.00	STAT	999999	STATE OF WISCONSIN
0.002157	\$198.54	CNTY	43	ONEIDA COUNTY
0.00249210	\$229.37	MUNI	43012	TOWN OF LITTLE RICE
0.00755130	\$695.04	REG	355754	SCH D OF TOMAHAWK
0.00018160	\$16.72	VTAE	001600	NICOLET VTAE DISTRICT

Parcel Total: \$1,139.67

LEGAL DESCRIPTION: T37 R05-E S29 SENW	PARCEL NO: LR-1031	CONTROL NO: 82275
---------------------------------------	--------------------	-------------------

40 \$143,872.64 0.63974715 \$92,042.11

0	\$0.00	STAT	999999	STATE OF WISCONSIN
0.002157	\$198.54	CNTY	43	ONEIDA COUNTY
0.00249210	\$229.37	MUNI	43012	TOWN OF LITTLE RICE
0.00755130	\$695.04	REG	355754	SCH D OF TOMAHAWK
0.00018160	\$16.72	VTAE	001600	NICOLET VTAE DISTRICT

Parcel Total: \$1,139.67

LEGAL DESCRIPTION: T37 R05-E S29 SWNW	PARCEL NO: LR-1030	CONTROL NO: 82276
---------------------------------------	--------------------	-------------------

40 \$143,872.64 0.63974715 \$92,042.11

0	\$0.00	STAT	999999	STATE OF WISCONSIN
0.002157	\$198.54	CNTY	43	ONEIDA COUNTY
0.00249210	\$229.37	MUNI	43012	TOWN OF LITTLE RICE
0.00755130	\$695.04	REG	355754	SCH D OF TOMAHAWK
0.00018160	\$16.72	VTAE	001600	NICOLET VTAE DISTRICT

Parcel Total: \$1,139.67



# State of Wisconsin / Department of Natural Resources

Tony Evers , Governor

, Secretary

2/5/2025

## Chapter 70.114 - Aids Payment Worksheet For Tax Year 2024(Payment Year 2025) - Payment Due January 31, 2025

4392 of 7093

LEGAL DESCRIPTION: T37 R05-E S29 NWNE	PARCEL NO: LR-1025	CONTROL NO: 82277
---------------------------------------	--------------------	-------------------

40 \$143,872.64 0.63974715 \$92,042.11

0	\$0.00	STAT	999999	STATE OF WISCONSIN
0.002157	\$198.54	CNTY	43	ONEIDA COUNTY
0.00249210	\$229.37	MUNI	43012	TOWN OF LITTLE RICE
0.00755130	\$695.04	REG	355754	SCH D OF TOMAHAWK
0.00018160	\$16.72	VTAE	001600	NICOLET VTAE DISTRICT

Parcel Total: \$1,139.67

LEGAL DESCRIPTION: T37 R05-E S29 NENE	PARCEL NO: LR-1024	CONTROL NO: 82278
---------------------------------------	--------------------	-------------------

40 \$143,872.64 0.63974715 \$92,042.11

0	\$0.00	STAT	999999	STATE OF WISCONSIN
0.002157	\$198.54	CNTY	43	ONEIDA COUNTY
0.00249210	\$229.37	MUNI	43012	TOWN OF LITTLE RICE
0.00755130	\$695.04	REG	355754	SCH D OF TOMAHAWK
0.00018160	\$16.72	VTAE	001600	NICOLET VTAE DISTRICT

Parcel Total: \$1,139.67

LEGAL DESCRIPTION: T37 R05-E S29 SENE	PARCEL NO: LR-1027	CONTROL NO: 82279
---------------------------------------	--------------------	-------------------

40 \$143,872.64 0.63974715 \$92,042.11

0	\$0.00	STAT	999999	STATE OF WISCONSIN
0.002157	\$198.54	CNTY	43	ONEIDA COUNTY
0.00249210	\$229.37	MUNI	43012	TOWN OF LITTLE RICE
0.00755130	\$695.04	REG	355754	SCH D OF TOMAHAWK
0.00018160	\$16.72	VTAE	001600	NICOLET VTAE DISTRICT

Parcel Total: \$1,139.67



# State of Wisconsin / Department of Natural Resources

Tony Evers , Governor

, Secretary

2/5/2025

## Chapter 70.114 - Aids Payment Worksheet For Tax Year 2024(Payment Year 2025) - Payment Due January 31, 2025

4393 of 7093

LEGAL DESCRIPTION: T37 R05-E S29 SWNE	PARCEL NO: LR-1026	CONTROL NO: 82280
---------------------------------------	--------------------	-------------------

40 \$143,872.64 0.63974715 \$92,042.11

0	\$0.00	STAT	999999	STATE OF WISCONSIN
0.002157	\$198.54	CNTY	43	ONEIDA COUNTY
0.00249210	\$229.37	MUNI	43012	TOWN OF LITTLE RICE
0.00755130	\$695.04	REG	355754	SCH D OF TOMAHAWK
0.00018160	\$16.72	VTAE	001600	NICOLET VTAE DISTRICT

Parcel Total: \$1,139.67

LEGAL DESCRIPTION: T37 R05-E S29 NWSW	PARCEL NO: LR-1033	CONTROL NO: 82281
---------------------------------------	--------------------	-------------------

40 \$143,872.64 0.63974715 \$92,042.11

0	\$0.00	STAT	999999	STATE OF WISCONSIN
0.002157	\$198.54	CNTY	43	ONEIDA COUNTY
0.00249210	\$229.37	MUNI	43012	TOWN OF LITTLE RICE
0.00755130	\$695.04	REG	355754	SCH D OF TOMAHAWK
0.00018160	\$16.72	VTAE	001600	NICOLET VTAE DISTRICT

Parcel Total: \$1,139.67

LEGAL DESCRIPTION: T37 R05-E S29 NESW	PARCEL NO: LR-1032	CONTROL NO: 82282
---------------------------------------	--------------------	-------------------

40 \$143,872.64 0.63974715 \$92,042.11

0	\$0.00	STAT	999999	STATE OF WISCONSIN
0.002157	\$198.54	CNTY	43	ONEIDA COUNTY
0.00249210	\$229.37	MUNI	43012	TOWN OF LITTLE RICE
0.00755130	\$695.04	REG	355754	SCH D OF TOMAHAWK
0.00018160	\$16.72	VTAE	001600	NICOLET VTAE DISTRICT

Parcel Total: \$1,139.67



# State of Wisconsin / Department of Natural Resources

Tony Evers , Governor

, Secretary

2/5/2025

## Chapter 70.114 - Aids Payment Worksheet For Tax Year 2024(Payment Year 2025) - Payment Due January 31, 2025

4394 of 7093

LEGAL DESCRIPTION: T37 R05-E S29 SESW	PARCEL NO: LR-1035	CONTROL NO: 82283
---------------------------------------	--------------------	-------------------

40 \$143,872.64 0.63974715 \$92,042.11

0	\$0.00	STAT	999999	STATE OF WISCONSIN
0.002157	\$198.54	CNTY	43	ONEIDA COUNTY
0.00249210	\$229.37	MUNI	43012	TOWN OF LITTLE RICE
0.00755130	\$695.04	REG	355754	SCH D OF TOMAHAWK
0.00018160	\$16.72	VTAE	001600	NICOLET VTAE DISTRICT

Parcel Total: \$1,139.67

LEGAL DESCRIPTION: T37 R05-E S29 SWSW	PARCEL NO: LR-1034	CONTROL NO: 82284
---------------------------------------	--------------------	-------------------

40 \$143,872.64 0.63974715 \$92,042.11

0	\$0.00	STAT	999999	STATE OF WISCONSIN
0.002157	\$198.54	CNTY	43	ONEIDA COUNTY
0.00249210	\$229.37	MUNI	43012	TOWN OF LITTLE RICE
0.00755130	\$695.04	REG	355754	SCH D OF TOMAHAWK
0.00018160	\$16.72	VTAE	001600	NICOLET VTAE DISTRICT

Parcel Total: \$1,139.67

LEGAL DESCRIPTION: T37 R05-E S29 NWSE	PARCEL NO: LR-1037	CONTROL NO: 82285
---------------------------------------	--------------------	-------------------

40 \$143,872.64 0.63974715 \$92,042.11

0	\$0.00	STAT	999999	STATE OF WISCONSIN
0.002157	\$198.54	CNTY	43	ONEIDA COUNTY
0.00249210	\$229.37	MUNI	43012	TOWN OF LITTLE RICE
0.00755130	\$695.04	REG	355754	SCH D OF TOMAHAWK
0.00018160	\$16.72	VTAE	001600	NICOLET VTAE DISTRICT

Parcel Total: \$1,139.67



# State of Wisconsin / Department of Natural Resources

Tony Evers , Governor

, Secretary

2/5/2025

## Chapter 70.114 - Aids Payment Worksheet For Tax Year 2024(Payment Year 2025) - Payment Due January 31, 2025

4395 of 7093

LEGAL DESCRIPTION: T37 R05-E S29 NESE	PARCEL NO: LR-1036	CONTROL NO: 82286
---------------------------------------	--------------------	-------------------

40 \$143,872.64 0.63974715 \$92,042.11

0	\$0.00	STAT	999999	STATE OF WISCONSIN
0.002157	\$198.54	CNTY	43	ONEIDA COUNTY
0.00249210	\$229.37	MUNI	43012	TOWN OF LITTLE RICE
0.00755130	\$695.04	REG	355754	SCH D OF TOMAHAWK
0.00018160	\$16.72	VTAE	001600	NICOLET VTAE DISTRICT

Parcel Total: \$1,139.67

LEGAL DESCRIPTION: T37 R05-E S29 SESE	PARCEL NO: LR-1039	CONTROL NO: 82287
---------------------------------------	--------------------	-------------------

40 \$143,872.64 0.63974715 \$92,042.11

0	\$0.00	STAT	999999	STATE OF WISCONSIN
0.002157	\$198.54	CNTY	43	ONEIDA COUNTY
0.00249210	\$229.37	MUNI	43012	TOWN OF LITTLE RICE
0.00755130	\$695.04	REG	355754	SCH D OF TOMAHAWK
0.00018160	\$16.72	VTAE	001600	NICOLET VTAE DISTRICT

Parcel Total: \$1,139.67

LEGAL DESCRIPTION: T37 R05-E S29 SWSE	PARCEL NO: LR-1038	CONTROL NO: 82288
---------------------------------------	--------------------	-------------------

40 \$143,872.64 0.63974715 \$92,042.11

0	\$0.00	STAT	999999	STATE OF WISCONSIN
0.002157	\$198.54	CNTY	43	ONEIDA COUNTY
0.00249210	\$229.37	MUNI	43012	TOWN OF LITTLE RICE
0.00755130	\$695.04	REG	355754	SCH D OF TOMAHAWK
0.00018160	\$16.72	VTAE	001600	NICOLET VTAE DISTRICT

Parcel Total: \$1,139.67



# State of Wisconsin / Department of Natural Resources

Tony Evers , Governor

, Secretary

2/5/2025

## Chapter 70.114 - Aids Payment Worksheet For Tax Year 2024(Payment Year 2025) - Payment Due January 31, 2025

4396 of 7093

LEGAL DESCRIPTION: T37 R05-E S30 NWNW	PARCEL NO: LR-1045	CONTROL NO: 82289
---------------------------------------	--------------------	-------------------

43.85    \$157,720.40    0.63974715    \$100,901.17

0	\$0.00	STAT	999999	STATE OF WISCONSIN
0.002157	\$217.64	CNTY	43	ONEIDA COUNTY
0.00249210	\$251.45	MUNI	43012	TOWN OF LITTLE RICE
0.00755130	\$761.94	REG	355754	SCH D OF TOMAHAWK
0.00018160	\$18.33	VTAE	001600	NICOLET VTAE DISTRICT

Parcel Total:                    \$1,249.36

LEGAL DESCRIPTION: T37 R05-E S30 NENW	PARCEL NO: LR-1044	CONTROL NO: 82290
---------------------------------------	--------------------	-------------------

40    \$143,872.64    0.63974715    \$92,042.11

0	\$0.00	STAT	999999	STATE OF WISCONSIN
0.002157	\$198.54	CNTY	43	ONEIDA COUNTY
0.00249210	\$229.37	MUNI	43012	TOWN OF LITTLE RICE
0.00755130	\$695.04	REG	355754	SCH D OF TOMAHAWK
0.00018160	\$16.72	VTAE	001600	NICOLET VTAE DISTRICT

Parcel Total:                    \$1,139.67

LEGAL DESCRIPTION: T37 R05-E S30 SENW	PARCEL NO: LR-1047	CONTROL NO: 82291
---------------------------------------	--------------------	-------------------

40    \$143,872.64    0.63974715    \$92,042.11

0	\$0.00	STAT	999999	STATE OF WISCONSIN
0.002157	\$198.54	CNTY	43	ONEIDA COUNTY
0.00249210	\$229.37	MUNI	43012	TOWN OF LITTLE RICE
0.00755130	\$695.04	REG	355754	SCH D OF TOMAHAWK
0.00018160	\$16.72	VTAE	001600	NICOLET VTAE DISTRICT

Parcel Total:                    \$1,139.67





# State of Wisconsin / Department of Natural Resources

Tony Evers , Governor

, Secretary

2/5/2025

## Chapter 70.114 - Aids Payment Worksheet For Tax Year 2024(Payment Year 2025) - Payment Due January 31, 2025

4397 of 7093

LEGAL DESCRIPTION: T37 R05-E S30 SWNW	PARCEL NO: LR-1046	CONTROL NO: 82292
---------------------------------------	--------------------	-------------------

43.55    \$156,641.34    0.63974715    \$100,210.85

0	\$0.00	STAT	999999	STATE OF WISCONSIN
0.002157	\$216.16	CNTY	43	ONEIDA COUNTY
0.00249210	\$249.73	MUNI	43012	TOWN OF LITTLE RICE
0.00755130	\$756.72	REG	355754	SCH D OF TOMAHAWK
0.00018160	\$18.20	VTAE	001600	NICOLET VTAE DISTRICT

Parcel Total:                    \$1,240.81

LEGAL DESCRIPTION: T37 R05-E S30 NWNE	PARCEL NO: LE-1041	CONTROL NO: 82293
---------------------------------------	--------------------	-------------------

40    \$143,872.64    0.63974715    \$92,042.11

0	\$0.00	STAT	999999	STATE OF WISCONSIN
0.002157	\$198.54	CNTY	43	ONEIDA COUNTY
0.00249210	\$229.37	MUNI	43012	TOWN OF LITTLE RICE
0.00755130	\$695.04	REG	355754	SCH D OF TOMAHAWK
0.00018160	\$16.72	VTAE	001600	NICOLET VTAE DISTRICT

Parcel Total:                    \$1,139.67

LEGAL DESCRIPTION: T37 R05-E S30 NENE	PARCEL NO: LR-1040	CONTROL NO: 82294
---------------------------------------	--------------------	-------------------

40    \$143,872.64    0.63974715    \$92,042.11

0	\$0.00	STAT	999999	STATE OF WISCONSIN
0.002157	\$198.54	CNTY	43	ONEIDA COUNTY
0.00249210	\$229.37	MUNI	43012	TOWN OF LITTLE RICE
0.00755130	\$695.04	REG	355754	SCH D OF TOMAHAWK
0.00018160	\$16.72	VTAE	001600	NICOLET VTAE DISTRICT

Parcel Total:                    \$1,139.67



# State of Wisconsin / Department of Natural Resources

Tony Evers , Governor

, Secretary

2/5/2025

## Chapter 70.114 - Aids Payment Worksheet For Tax Year 2024(Payment Year 2025) - Payment Due January 31, 2025

4398 of 7093

LEGAL DESCRIPTION: T37 R05-E S30 SENE				PARCEL NO: LR-1043				CONTROL NO: 82295	
40	\$143,872.64	0.63974715	\$92,042.11						
				0	\$0.00	STAT	999999	STATE OF WISCONSIN	
				0.002157	\$198.54	CNTY	43	ONEIDA COUNTY	
				0.00249210	\$229.37	MUNI	43012	TOWN OF LITTLE RICE	
				0.00755130	\$695.04	REG	355754	SCH D OF TOMAHAWK	
				0.00018160	\$16.72	VTAE	001600	NICOLET VTAE DISTRICT	
Parcel Total:					\$1,139.67				

LEGAL DESCRIPTION: T37 R05-E S30 SWNE				PARCEL NO: LR-1042				CONTROL NO: 82296	
40	\$143,872.64	0.63974715	\$92,042.11						
				0	\$0.00	STAT	999999	STATE OF WISCONSIN	
				0.002157	\$198.54	CNTY	43	ONEIDA COUNTY	
				0.00249210	\$229.37	MUNI	43012	TOWN OF LITTLE RICE	
				0.00755130	\$695.04	REG	355754	SCH D OF TOMAHAWK	
				0.00018160	\$16.72	VTAE	001600	NICOLET VTAE DISTRICT	
Parcel Total:					\$1,139.67				

LEGAL DESCRIPTION: T37 R05-E S30 NWSW				PARCEL NO: LR-1049				CONTROL NO: 82297	
43.25	\$155,562.28	0.63974715	\$99,520.53						
				0	\$0.00	STAT	999999	STATE OF WISCONSIN	
				0.002157	\$214.67	CNTY	43	ONEIDA COUNTY	
				0.00249210	\$248.01	MUNI	43012	TOWN OF LITTLE RICE	
				0.00755130	\$751.51	REG	355754	SCH D OF TOMAHAWK	
				0.00018160	\$18.07	VTAE	001600	NICOLET VTAE DISTRICT	
Parcel Total:					\$1,232.26				



# State of Wisconsin / Department of Natural Resources

Tony Evers , Governor

, Secretary

2/5/2025

## Chapter 70.114 - Aids Payment Worksheet For Tax Year 2024(Payment Year 2025) - Payment Due January 31, 2025

4399 of 7093

LEGAL DESCRIPTION: T37 R05-E S30 NESW	PARCEL NO: LR-1048	CONTROL NO: 82298
---------------------------------------	--------------------	-------------------

40 \$143,872.64 0.63974715 \$92,042.11

0	\$0.00	STAT	999999	STATE OF WISCONSIN
0.002157	\$198.54	CNTY	43	ONEIDA COUNTY
0.00249210	\$229.37	MUNI	43012	TOWN OF LITTLE RICE
0.00755130	\$695.04	REG	355754	SCH D OF TOMAHAWK
0.00018160	\$16.72	VTAE	001600	NICOLET VTAE DISTRICT

Parcel Total: \$1,139.67

LEGAL DESCRIPTION: T37 R05-E S30 SESW	PARCEL NO: LR-1051	CONTROL NO: 82299
---------------------------------------	--------------------	-------------------

40 \$143,872.64 0.63974715 \$92,042.11

0	\$0.00	STAT	999999	STATE OF WISCONSIN
0.002157	\$198.54	CNTY	43	ONEIDA COUNTY
0.00249210	\$229.37	MUNI	43012	TOWN OF LITTLE RICE
0.00755130	\$695.04	REG	355754	SCH D OF TOMAHAWK
0.00018160	\$16.72	VTAE	001600	NICOLET VTAE DISTRICT

Parcel Total: \$1,139.67

LEGAL DESCRIPTION: T37 R05-E S30 SWSW	PARCEL NO: LR-1050	CONTROL NO: 82300
---------------------------------------	--------------------	-------------------

42.95 \$154,123.58 0.63974715 \$98,600.12

0	\$0.00	STAT	999999	STATE OF WISCONSIN
0.002157	\$212.68	CNTY	43	ONEIDA COUNTY
0.00249210	\$245.72	MUNI	43012	TOWN OF LITTLE RICE
0.00755130	\$744.56	REG	355754	SCH D OF TOMAHAWK
0.00018160	\$17.91	VTAE	001600	NICOLET VTAE DISTRICT

Parcel Total: \$1,220.87



# State of Wisconsin / Department of Natural Resources

Tony Evers , Governor

, Secretary

2/5/2025

## Chapter 70.114 - Aids Payment Worksheet For Tax Year 2024(Payment Year 2025) - Payment Due January 31, 2025

4400 of 7093

LEGAL DESCRIPTION: T37 R05-E S30 NWSE	PARCEL NO: LR-1053	CONTROL NO: 82301
---------------------------------------	--------------------	-------------------

40 \$143,872.64 0.63974715 \$92,042.11

0	\$0.00	STAT	999999	STATE OF WISCONSIN
0.002157	\$198.54	CNTY	43	ONEIDA COUNTY
0.00249210	\$229.37	MUNI	43012	TOWN OF LITTLE RICE
0.00755130	\$695.04	REG	355754	SCH D OF TOMAHAWK
0.00018160	\$16.72	VTAE	001600	NICOLET VTAE DISTRICT

Parcel Total: \$1,139.67

LEGAL DESCRIPTION: T37 R05-E S30 NESE	PARCEL NO: LR-1052	CONTROL NO: 82302
---------------------------------------	--------------------	-------------------

40 \$143,872.64 0.63974715 \$92,042.11

0	\$0.00	STAT	999999	STATE OF WISCONSIN
0.002157	\$198.54	CNTY	43	ONEIDA COUNTY
0.00249210	\$229.37	MUNI	43012	TOWN OF LITTLE RICE
0.00755130	\$695.04	REG	355754	SCH D OF TOMAHAWK
0.00018160	\$16.72	VTAE	001600	NICOLET VTAE DISTRICT

Parcel Total: \$1,139.67

LEGAL DESCRIPTION: T37 R05-E S30 SESE	PARCEL NO: LR-1055	CONTROL NO: 82303
---------------------------------------	--------------------	-------------------

40 \$143,872.64 0.63974715 \$92,042.11

0	\$0.00	STAT	999999	STATE OF WISCONSIN
0.002157	\$198.54	CNTY	43	ONEIDA COUNTY
0.00249210	\$229.37	MUNI	43012	TOWN OF LITTLE RICE
0.00755130	\$695.04	REG	355754	SCH D OF TOMAHAWK
0.00018160	\$16.72	VTAE	001600	NICOLET VTAE DISTRICT

Parcel Total: \$1,139.67



# State of Wisconsin / Department of Natural Resources

Tony Evers , Governor

, Secretary

2/5/2025

## Chapter 70.114 - Aids Payment Worksheet For Tax Year 2024(Payment Year 2025) - Payment Due January 31, 2025

4401 of 7093

LEGAL DESCRIPTION: T37 R05-E S30 SWSE	PARCEL NO: LR-1054	CONTROL NO: 82304
---------------------------------------	--------------------	-------------------

40 \$143,872.64 0.63974715 \$92,042.11

0	\$0.00	STAT	999999	STATE OF WISCONSIN
0.002157	\$198.54	CNTY	43	ONEIDA COUNTY
0.00249210	\$229.37	MUNI	43012	TOWN OF LITTLE RICE
0.00755130	\$695.04	REG	355754	SCH D OF TOMAHAWK
0.00018160	\$16.72	VTAE	001600	NICOLET VTAE DISTRICT

Parcel Total: \$1,139.67

LEGAL DESCRIPTION: T37 R05-E S35 NWNW	PARCEL NO: LR-1125	CONTROL NO: 82305
---------------------------------------	--------------------	-------------------

40 \$143,872.64 0.63974715 \$92,042.11

0	\$0.00	STAT	999999	STATE OF WISCONSIN
0.002157	\$198.54	CNTY	43	ONEIDA COUNTY
0.00249210	\$229.37	MUNI	43012	TOWN OF LITTLE RICE
0.00755130	\$695.04	REG	355754	SCH D OF TOMAHAWK
0.00018160	\$16.72	VTAE	001600	NICOLET VTAE DISTRICT

Parcel Total: \$1,139.67

LEGAL DESCRIPTION: T37 R05-E S35 NENW	PARCEL NO: LR-1124	CONTROL NO: 82306
---------------------------------------	--------------------	-------------------

40 \$143,872.64 0.63974715 \$92,042.11

0	\$0.00	STAT	999999	STATE OF WISCONSIN
0.002157	\$198.54	CNTY	43	ONEIDA COUNTY
0.00249210	\$229.37	MUNI	43012	TOWN OF LITTLE RICE
0.00755130	\$695.04	REG	355754	SCH D OF TOMAHAWK
0.00018160	\$16.72	VTAE	001600	NICOLET VTAE DISTRICT

Parcel Total: \$1,139.67



# State of Wisconsin / Department of Natural Resources

Tony Evers , Governor

, Secretary

2/5/2025

## Chapter 70.114 - Aids Payment Worksheet For Tax Year 2024(Payment Year 2025) - Payment Due January 31, 2025

4402 of 7093

LEGAL DESCRIPTION: T37 R05-E S35 SENW				PARCEL NO: LR-1127				CONTROL NO: 82307	
40	\$143,872.64	0.63974715	\$92,042.11						
				0	\$0.00	STAT	999999	STATE OF WISCONSIN	
				0.002157	\$198.54	CNTY	43	ONEIDA COUNTY	
				0.00249210	\$229.37	MUNI	43012	TOWN OF LITTLE RICE	
				0.00755130	\$695.04	REG	355754	SCH D OF TOMAHAWK	
				0.00018160	\$16.72	VTAE	001600	NICOLET VTAE DISTRICT	
Parcel Total:					\$1,139.67				

LEGAL DESCRIPTION: T37 R05-E S35 SWNW				PARCEL NO: LR-1126				CONTROL NO: 82308	
40	\$143,872.64	0.63974715	\$92,042.11						
				0	\$0.00	STAT	999999	STATE OF WISCONSIN	
				0.002157	\$198.54	CNTY	43	ONEIDA COUNTY	
				0.00249210	\$229.37	MUNI	43012	TOWN OF LITTLE RICE	
				0.00755130	\$695.04	REG	355754	SCH D OF TOMAHAWK	
				0.00018160	\$16.72	VTAE	001600	NICOLET VTAE DISTRICT	
Parcel Total:					\$1,139.67				

LEGAL DESCRIPTION: T37 R05-E S35 NWNE				PARCEL NO: LR-1121				CONTROL NO: 82309	
40	\$143,872.64	0.63974715	\$92,042.11						
				0	\$0.00	STAT	999999	STATE OF WISCONSIN	
				0.002157	\$198.54	CNTY	43	ONEIDA COUNTY	
				0.00249210	\$229.37	MUNI	43012	TOWN OF LITTLE RICE	
				0.00755130	\$695.04	REG	355754	SCH D OF TOMAHAWK	
				0.00018160	\$16.72	VTAE	001600	NICOLET VTAE DISTRICT	
Parcel Total:					\$1,139.67				



# State of Wisconsin / Department of Natural Resources

Tony Evers , Governor

, Secretary

2/5/2025

## Chapter 70.114 - Aids Payment Worksheet For Tax Year 2024(Payment Year 2025) - Payment Due January 31, 2025

4403 of 7093

LEGAL DESCRIPTION: T37 R05-E S35 NENE	PARCEL NO: LR-1120	CONTROL NO: 82310
---------------------------------------	--------------------	-------------------

40 \$143,872.64 0.63974715 \$92,042.11

0	\$0.00	STAT	999999	STATE OF WISCONSIN
0.002157	\$198.54	CNTY	43	ONEIDA COUNTY
0.00249210	\$229.37	MUNI	43012	TOWN OF LITTLE RICE
0.00755130	\$695.04	REG	355754	SCH D OF TOMAHAWK
0.00018160	\$16.72	VTAE	001600	NICOLET VTAE DISTRICT

Parcel Total: \$1,139.67

LEGAL DESCRIPTION: T37 R05-E S35 SENE	PARCEL NO: LR-1123	CONTROL NO: 82311
---------------------------------------	--------------------	-------------------

40 \$143,872.64 0.63974715 \$92,042.11

0	\$0.00	STAT	999999	STATE OF WISCONSIN
0.002157	\$198.54	CNTY	43	ONEIDA COUNTY
0.00249210	\$229.37	MUNI	43012	TOWN OF LITTLE RICE
0.00755130	\$695.04	REG	355754	SCH D OF TOMAHAWK
0.00018160	\$16.72	VTAE	001600	NICOLET VTAE DISTRICT

Parcel Total: \$1,139.67

LEGAL DESCRIPTION: T37 R05-E S35 SWNE	PARCEL NO: LR-1122	CONTROL NO: 82312
---------------------------------------	--------------------	-------------------

40 \$143,872.64 0.63974715 \$92,042.11

0	\$0.00	STAT	999999	STATE OF WISCONSIN
0.002157	\$198.54	CNTY	43	ONEIDA COUNTY
0.00249210	\$229.37	MUNI	43012	TOWN OF LITTLE RICE
0.00755130	\$695.04	REG	355754	SCH D OF TOMAHAWK
0.00018160	\$16.72	VTAE	001600	NICOLET VTAE DISTRICT

Parcel Total: \$1,139.67



# State of Wisconsin / Department of Natural Resources

Tony Evers , Governor

, Secretary

2/5/2025

## Chapter 70.114 - Aids Payment Worksheet For Tax Year 2024(Payment Year 2025) - Payment Due January 31, 2025

4404 of 7093

LEGAL DESCRIPTION: T37 R05-E S35 NWSW

PARCEL NO: LR-1129

CONTROL NO: 82313

40 \$143,872.64 0.63974715 \$92,042.11

0	\$0.00	STAT	999999	STATE OF WISCONSIN
0.002157	\$198.54	CNTY	43	ONEIDA COUNTY
0.00249210	\$229.37	MUNI	43012	TOWN OF LITTLE RICE
0.00755130	\$695.04	REG	355754	SCH D OF TOMAHAWK
0.00018160	\$16.72	VTAE	001600	NICOLET VTAE DISTRICT

Parcel Total: \$1,139.67

LEGAL DESCRIPTION: T37 R05-E S35 SESW

PARCEL NO: LR-1131

CONTROL NO: 82314

40 \$143,872.64 0.63974715 \$92,042.11

0	\$0.00	STAT	999999	STATE OF WISCONSIN
0.002157	\$198.54	CNTY	43	ONEIDA COUNTY
0.00249210	\$229.37	MUNI	43012	TOWN OF LITTLE RICE
0.00755130	\$695.04	REG	355754	SCH D OF TOMAHAWK
0.00018160	\$16.72	VTAE	001600	NICOLET VTAE DISTRICT

Parcel Total: \$1,139.67

LEGAL DESCRIPTION: T37 R05-E S35 SWSW

PARCEL NO: LR-1130

CONTROL NO: 82315

40 \$143,872.64 0.63974715 \$92,042.11

0	\$0.00	STAT	999999	STATE OF WISCONSIN
0.002157	\$198.54	CNTY	43	ONEIDA COUNTY
0.00249210	\$229.37	MUNI	43012	TOWN OF LITTLE RICE
0.00755130	\$695.04	REG	355754	SCH D OF TOMAHAWK
0.00018160	\$16.72	VTAE	001600	NICOLET VTAE DISTRICT

Parcel Total: \$1,139.67





# State of Wisconsin / Department of Natural Resources

Tony Evers , Governor

, Secretary

2/5/2025

## Chapter 70.114 - Aids Payment Worksheet For Tax Year 2024(Payment Year 2025) - Payment Due January 31, 2025

4405 of 7093

LEGAL DESCRIPTION: T37 R05-E S35 NWSE	PARCEL NO: LR-1133	CONTROL NO: 82316
---------------------------------------	--------------------	-------------------

40 \$143,872.64 0.63974715 \$92,042.11

0	\$0.00	STAT	999999	STATE OF WISCONSIN
0.002157	\$198.54	CNTY	43	ONEIDA COUNTY
0.00249210	\$229.37	MUNI	43012	TOWN OF LITTLE RICE
0.00755130	\$695.04	REG	355754	SCH D OF TOMAHAWK
0.00018160	\$16.72	VTAE	001600	NICOLET VTAE DISTRICT

Parcel Total: \$1,139.67

LEGAL DESCRIPTION: T37 R05-E S35 SESE	PARCEL NO: LR-1135	CONTROL NO: 82317
---------------------------------------	--------------------	-------------------

40 \$143,872.64 0.63974715 \$92,042.11

0	\$0.00	STAT	999999	STATE OF WISCONSIN
0.002157	\$198.54	CNTY	43	ONEIDA COUNTY
0.00249210	\$229.37	MUNI	43012	TOWN OF LITTLE RICE
0.00755130	\$695.04	REG	355754	SCH D OF TOMAHAWK
0.00018160	\$16.72	VTAE	001600	NICOLET VTAE DISTRICT

Parcel Total: \$1,139.67

LEGAL DESCRIPTION: T37 R05-E S35 NESE	PARCEL NO: LR-1132	CONTROL NO: 82318
---------------------------------------	--------------------	-------------------

40 \$143,872.64 0.63974715 \$92,042.11

0	\$0.00	STAT	999999	STATE OF WISCONSIN
0.002157	\$198.54	CNTY	43	ONEIDA COUNTY
0.00249210	\$229.37	MUNI	43012	TOWN OF LITTLE RICE
0.00755130	\$695.04	REG	355754	SCH D OF TOMAHAWK
0.00018160	\$16.72	VTAE	001600	NICOLET VTAE DISTRICT

Parcel Total: \$1,139.67



# State of Wisconsin / Department of Natural Resources

Tony Evers , Governor

, Secretary

2/5/2025

## Chapter 70.114 - Aids Payment Worksheet For Tax Year 2024(Payment Year 2025) - Payment Due January 31, 2025

4406 of 7093

LEGAL DESCRIPTION: T37 R05-E S35 SWSE	PARCEL NO: LR-1134	CONTROL NO: 82319
---------------------------------------	--------------------	-------------------

40	\$143,872.64	0.63974715	\$92,042.11
----	--------------	------------	-------------

0	\$0.00	STAT	999999	STATE OF WISCONSIN
0.002157	\$198.54	CNTY	43	ONEIDA COUNTY
0.00249210	\$229.37	MUNI	43012	TOWN OF LITTLE RICE
0.00755130	\$695.04	REG	355754	SCH D OF TOMAHAWK
0.00018160	\$16.72	VTAE	001600	NICOLET VTAE DISTRICT

Parcel Total:	\$1,139.67
---------------	------------

File Number Total:	\$111,419.79
--------------------	--------------

FILE NO: WR 500 K	DATE OF PURCHASE: 11/18/1999	GRANTOR: PACKAGING CORP. OF AMERICA
-------------------	------------------------------	-------------------------------------

LEGAL DESCRIPTION: T37 R05-E S13 PT GV LT 4	PARCEL NO: 082450	CONTROL NO: 82450
---	-------------------	-------------------

19.6	\$70,498.12	0.63974715	\$45,100.97
------	-------------	------------	-------------

0	\$0.00	STAT	999999	STATE OF WISCONSIN
0.002157	\$97.28	CNTY	43	ONEIDA COUNTY
0.00249210	\$112.39	MUNI	43012	TOWN OF LITTLE RICE
0.00755130	\$340.57	REG	355754	SCH D OF TOMAHAWK
0.00018160	\$8.19	VTAE	001600	NICOLET VTAE DISTRICT

Parcel Total:	\$558.43
---------------	----------

File Number Total:	\$558.43
--------------------	----------



# State of Wisconsin / Department of Natural Resources

Tony Evers , Governor

, Secretary

2/5/2025

## Chapter 70.114 - Aids Payment Worksheet For Tax Year 2024(Payment Year 2025) - Payment Due January 31, 2025

4407 of 7093

FILE NO: WR 541 *		DATE OF PURCHASE: 12/30/2004		GRANTOR: WISCONSIN VALLEY IMPROVEMENT	
LEGAL DESCRIPTION: T37 R05-E S10 PT GV LT 4		PARCEL NO: LR 720		CONTROL NO: 92058	
28.3	\$481,694.87	0.63974715	\$308,162.92		
		0	\$0.00	STAT 999999	STATE OF WISCONSIN
		0.002157	\$664.71	CNTY 43	ONEIDA COUNTY
		0.00249210	\$767.96	MUNI 43012	TOWN OF LITTLE RICE
		0.00755130	\$2,327.03	REG 355754	SCH D OF TOMAHAWK
		0.00018160	\$55.97	VTAE 001600	NICOLET VTAE DISTRICT
Parcel Total:			\$3,815.67		

LEGAL DESCRIPTION: T37 R05-E S10 PT GV LT 3		PARCEL NO: LR 724A		CONTROL NO: 92060	
12	\$125,955.87	0.63974715	\$80,579.91		
		0	\$0.00	STAT 999999	STATE OF WISCONSIN
		0.002157	\$173.81	CNTY 43	ONEIDA COUNTY
		0.00249210	\$200.81	MUNI 43012	TOWN OF LITTLE RICE
		0.00755130	\$608.48	REG 355754	SCH D OF TOMAHAWK
		0.00018160	\$14.63	VTAE 001600	NICOLET VTAE DISTRICT
Parcel Total:			\$997.73		

File Number Total:	\$4,813.40
--------------------	------------



# State of Wisconsin / Department of Natural Resources

Tony Evers , Governor

, Secretary

2/5/2025

## Chapter 70.114 - Aids Payment Worksheet For Tax Year 2024(Payment Year 2025) - Payment Due January 31, 2025

4408 of 7093

FILE NO: WR 625 *				DATE OF PURCHASE: 03/10/2008				GRANTOR: Potlatch Forest Holdings, In			
LEGAL DESCRIPTION: T37 R05-E S11 NENE				PARCEL NO: 732				CONTROL NO: 101758			
40	\$107,920.38	0.63974715	\$69,041.76								
				0	\$0.00	STAT	999999	STATE OF WISCONSIN			
				0.002157	\$148.92	CNTY	43	ONEIDA COUNTY			
				0.00249210	\$172.06	MUNI	43012	TOWN OF LITTLE RICE			
				0.00755130	\$521.36	REG	355754	SCH D OF TOMAHAWK			
				0.00018160	\$12.54	VTAE	001600	NICOLET VTAE DISTRICT			
Parcel Total:					\$854.88						

LEGAL DESCRIPTION: T37 R05-E S11 NWNE				PARCEL NO: 733				CONTROL NO: 101759			
40	\$107,920.38	0.63974715	\$69,041.76								
				0	\$0.00	STAT	999999	STATE OF WISCONSIN			
				0.002157	\$148.92	CNTY	43	ONEIDA COUNTY			
				0.00249210	\$172.06	MUNI	43012	TOWN OF LITTLE RICE			
				0.00755130	\$521.36	REG	355754	SCH D OF TOMAHAWK			
				0.00018160	\$12.54	VTAE	001600	NICOLET VTAE DISTRICT			
Parcel Total:					\$854.88						



# State of Wisconsin / Department of Natural Resources

Tony Evers , Governor

, Secretary

2/5/2025

## Chapter 70.114 - Aids Payment Worksheet For Tax Year 2024(Payment Year 2025) - Payment Due January 31, 2025

4409 of 7093

LEGAL DESCRIPTION: T37 R05-E S11 SWNE				PARCEL NO: 734	CONTROL NO: 101760			
40	\$107,920.38	0.63974715	\$69,041.76					
				0	\$0.00	STAT	999999	STATE OF WISCONSIN
				0.002157	\$148.92	CNTY	43	ONEIDA COUNTY
				0.00249210	\$172.06	MUNI	43012	TOWN OF LITTLE RICE
				0.00755130	\$521.36	REG	355754	SCH D OF TOMAHAWK
				0.00018160	\$12.54	VTAE	001600	NICOLET VTAE DISTRICT
Parcel Total:					\$854.88			

LEGAL DESCRIPTION: T37 R05-E S11 SENW				PARCEL NO: 739	CONTROL NO: 101761			
40	\$107,920.38	0.63974715	\$69,041.76					
				0	\$0.00	STAT	999999	STATE OF WISCONSIN
				0.002157	\$148.92	CNTY	43	ONEIDA COUNTY
				0.00249210	\$172.06	MUNI	43012	TOWN OF LITTLE RICE
				0.00755130	\$521.36	REG	355754	SCH D OF TOMAHAWK
				0.00018160	\$12.54	VTAE	001600	NICOLET VTAE DISTRICT
Parcel Total:					\$854.88			

LEGAL DESCRIPTION: T37 R05-E S11 NESE				PARCEL NO: 744	CONTROL NO: 101762			
40	\$107,920.38	0.63974715	\$69,041.76					
				0	\$0.00	STAT	999999	STATE OF WISCONSIN
				0.002157	\$148.92	CNTY	43	ONEIDA COUNTY
				0.00249210	\$172.06	MUNI	43012	TOWN OF LITTLE RICE
				0.00755130	\$521.36	REG	355754	SCH D OF TOMAHAWK
				0.00018160	\$12.54	VTAE	001600	NICOLET VTAE DISTRICT
Parcel Total:					\$854.88			



# State of Wisconsin / Department of Natural Resources

Tony Evers , Governor

, Secretary

2/5/2025

## Chapter 70.114 - Aids Payment Worksheet For Tax Year 2024(Payment Year 2025) - Payment Due January 31, 2025

4410 of 7093

LEGAL DESCRIPTION: T37 R05-E S11 NWSE				PARCEL NO: 745				CONTROL NO: 101763	
40	\$107,920.38	0.63974715	\$69,041.76						
				0	\$0.00	STAT	999999	STATE OF WISCONSIN	
				0.002157	\$148.92	CNTY	43	ONEIDA COUNTY	
				0.00249210	\$172.06	MUNI	43012	TOWN OF LITTLE RICE	
				0.00755130	\$521.36	REG	355754	SCH D OF TOMAHAWK	
				0.00018160	\$12.54	VTAE	001600	NICOLET VTAE DISTRICT	
Parcel Total:					\$854.88				

LEGAL DESCRIPTION: T37 R05-E S11 SWSE				PARCEL NO: 746				CONTROL NO: 101764	
40	\$107,920.38	0.63974715	\$69,041.76						
				0	\$0.00	STAT	999999	STATE OF WISCONSIN	
				0.002157	\$148.92	CNTY	43	ONEIDA COUNTY	
				0.00249210	\$172.06	MUNI	43012	TOWN OF LITTLE RICE	
				0.00755130	\$521.36	REG	355754	SCH D OF TOMAHAWK	
				0.00018160	\$12.54	VTAE	001600	NICOLET VTAE DISTRICT	
Parcel Total:					\$854.88				

LEGAL DESCRIPTION: T37 R05-E S11 SESE				PARCEL NO: 747				CONTROL NO: 101765	
40	\$107,920.38	0.63974715	\$69,041.76						
				0	\$0.00	STAT	999999	STATE OF WISCONSIN	
				0.002157	\$148.92	CNTY	43	ONEIDA COUNTY	
				0.00249210	\$172.06	MUNI	43012	TOWN OF LITTLE RICE	
				0.00755130	\$521.36	REG	355754	SCH D OF TOMAHAWK	
				0.00018160	\$12.54	VTAE	001600	NICOLET VTAE DISTRICT	
Parcel Total:					\$854.88				



# State of Wisconsin / Department of Natural Resources

Tony Evers , Governor

, Secretary

2/5/2025

## Chapter 70.114 - Aids Payment Worksheet For Tax Year 2024(Payment Year 2025) - Payment Due January 31, 2025

4411 of 7093

LEGAL DESCRIPTION: T37 R05-E S11 GOV LOT 2				PARCEL NO: 748		CONTROL NO: 101766	
0.33	\$890.34	0.63974715	\$569.59				
			0	\$0.00	STAT	999999	STATE OF WISCONSIN
			0.002157	\$1.23	CNTY	43	ONEIDA COUNTY
			0.00249210	\$1.42	MUNI	43012	TOWN OF LITTLE RICE
			0.00755130	\$4.30	REG	355754	SCH D OF TOMAHAWK
			0.00018160	\$0.10	VTAE	001600	NICOLET VTAE DISTRICT
Parcel Total:				\$7.05			

LEGAL DESCRIPTION: T37 R05-E S13 NWNE				PARCEL NO: 766		CONTROL NO: 101768	
40	\$107,920.38	0.63974715	\$69,041.76				
			0	\$0.00	STAT	999999	STATE OF WISCONSIN
			0.002157	\$148.92	CNTY	43	ONEIDA COUNTY
			0.00249210	\$172.06	MUNI	43012	TOWN OF LITTLE RICE
			0.00755130	\$521.36	REG	355754	SCH D OF TOMAHAWK
			0.00018160	\$12.54	VTAE	001600	NICOLET VTAE DISTRICT
Parcel Total:				\$854.88			

LEGAL DESCRIPTION: T37 R05-E S13 NENW				PARCEL NO: 769		CONTROL NO: 101769	
40	\$107,920.38	0.63974715	\$69,041.76				
			0	\$0.00	STAT	999999	STATE OF WISCONSIN
			0.002157	\$148.92	CNTY	43	ONEIDA COUNTY
			0.00249210	\$172.06	MUNI	43012	TOWN OF LITTLE RICE
			0.00755130	\$521.36	REG	355754	SCH D OF TOMAHAWK
			0.00018160	\$12.54	VTAE	001600	NICOLET VTAE DISTRICT
Parcel Total:				\$854.88			



# State of Wisconsin / Department of Natural Resources

Tony Evers , Governor

, Secretary

2/5/2025

## Chapter 70.114 - Aids Payment Worksheet For Tax Year 2024(Payment Year 2025) - Payment Due January 31, 2025

4412 of 7093

LEGAL DESCRIPTION: T37 R05-E S13 NWNW				PARCEL NO: 770				CONTROL NO: 101770			
40	\$107,920.38	0.63974715	\$69,041.76								
				0	\$0.00	STAT	999999	STATE OF WISCONSIN			
				0.002157	\$148.92	CNTY	43	ONEIDA COUNTY			
				0.00249210	\$172.06	MUNI	43012	TOWN OF LITTLE RICE			
				0.00755130	\$521.36	REG	355754	SCH D OF TOMAHAWK			
				0.00018160	\$12.54	VTAE	001600	NICOLET VTAE DISTRICT			
Parcel Total:					\$854.88						

LEGAL DESCRIPTION: T37 R05-E S13 SWNW				PARCEL NO: 771				CONTROL NO: 101771			
40	\$107,920.38	0.63974715	\$69,041.76								
				0	\$0.00	STAT	999999	STATE OF WISCONSIN			
				0.002157	\$148.92	CNTY	43	ONEIDA COUNTY			
				0.00249210	\$172.06	MUNI	43012	TOWN OF LITTLE RICE			
				0.00755130	\$521.36	REG	355754	SCH D OF TOMAHAWK			
				0.00018160	\$12.54	VTAE	001600	NICOLET VTAE DISTRICT			
Parcel Total:					\$854.88						

LEGAL DESCRIPTION: T37 R05-E S13 PT GV LT 4				PARCEL NO: 774				CONTROL NO: 101772			
16.5	\$44,517.15	0.63974715	\$28,479.72								
				0	\$0.00	STAT	999999	STATE OF WISCONSIN			
				0.002157	\$61.43	CNTY	43	ONEIDA COUNTY			
				0.00249210	\$70.97	MUNI	43012	TOWN OF LITTLE RICE			
				0.00755130	\$215.06	REG	355754	SCH D OF TOMAHAWK			
				0.00018160	\$5.17	VTAE	001600	NICOLET VTAE DISTRICT			
Parcel Total:					\$352.63						





# State of Wisconsin / Department of Natural Resources

Tony Evers , Governor

, Secretary

2/5/2025

## Chapter 70.114 - Aids Payment Worksheet For Tax Year 2024(Payment Year 2025) - Payment Due January 31, 2025

4413 of 7093

File Number Total: \$10,618.24

FILE NO: WR 627 \*      DATE OF PURCHASE: 06/03/2008      GRANTOR: Board Of Commissioners (Bcpl)

LEGAL DESCRIPTION: T37 R05-E S35 NESW      PARCEL NO: LR 1128      CONTROL NO: 102060

40      \$41,719.32      0.63974715      \$26,689.82

0      \$0.00      STAT      999999      STATE OF WISCONSIN

0.002157      \$57.57      CNTY      43      ONEIDA COUNTY

0.00249210      \$66.51      MUNI      43012      TOWN OF LITTLE RICE

0.00755130      \$201.54      REG      355754      SCH D OF TOMAHAWK

0.00018160      \$4.85      VTAE      001600      NICOLET VTAE DISTRICT

Parcel Total: \$330.47

File Number Total: \$330.47

FILE NO: WR 70005 \*      DATE OF PURCHASE: 09/22/2008      GRANTOR: Board Of Commissioners (Bcpl)

LEGAL DESCRIPTION: T37 R05-E S11 SENE      PARCEL NO: LR 735      CONTROL NO: 100384

40      \$71,650.57      0.63974715      \$45,838.25

0      \$0.00      STAT      999999      STATE OF WISCONSIN

0.002157      \$98.87      CNTY      43      ONEIDA COUNTY

0.00249210      \$114.23      MUNI      43012      TOWN OF LITTLE RICE

0.00755130      \$346.14      REG      355754      SCH D OF TOMAHAWK

0.00018160      \$8.32      VTAE      001600      NICOLET VTAE DISTRICT

Parcel Total: \$567.56



# State of Wisconsin / Department of Natural Resources

Tony Evers , Governor

, Secretary

2/5/2025

## Chapter 70.114 - Aids Payment Worksheet For Tax Year 2024(Payment Year 2025) - Payment Due January 31, 2025

4414 of 7093

LEGAL DESCRIPTION: T37 R05-E S11 NESW	PARCEL NO: LR 740	CONTROL NO: 100385
---------------------------------------	-------------------	--------------------

40	\$71,650.57	0.63974715	\$45,838.25	
----	-------------	------------	-------------	--

0	\$0.00	STAT	999999	STATE OF WISCONSIN
0.002157	\$98.87	CNTY	43	ONEIDA COUNTY
0.00249210	\$114.23	MUNI	43012	TOWN OF LITTLE RICE
0.00755130	\$346.14	REG	355754	SCH D OF TOMAHAWK
0.00018160	\$8.32	VTAE	001600	NICOLET VTAE DISTRICT

Parcel Total:	\$567.56
---------------	----------

LEGAL DESCRIPTION: T37 R05-E S11 GOV LOT 1	PARCEL NO: LR 742	CONTROL NO: 100386
--	-------------------	--------------------

38.5	\$68,963.67	0.63974715	\$44,119.31	
------	-------------	------------	-------------	--

0	\$0.00	STAT	999999	STATE OF WISCONSIN
0.002157	\$95.17	CNTY	43	ONEIDA COUNTY
0.00249210	\$109.95	MUNI	43012	TOWN OF LITTLE RICE
0.00755130	\$333.16	REG	355754	SCH D OF TOMAHAWK
0.00018160	\$8.01	VTAE	001600	NICOLET VTAE DISTRICT

Parcel Total:	\$546.29
---------------	----------

LEGAL DESCRIPTION: T37 R05-E S11 GOV LOT 3	PARCEL NO: LR 743	CONTROL NO: 100387
--	-------------------	--------------------

4.65	\$8,329.38	0.63974715	\$5,328.70	
------	------------	------------	------------	--

0	\$0.00	STAT	999999	STATE OF WISCONSIN
0.002157	\$11.49	CNTY	43	ONEIDA COUNTY
0.00249210	\$13.28	MUNI	43012	TOWN OF LITTLE RICE
0.00755130	\$40.24	REG	355754	SCH D OF TOMAHAWK
0.00018160	\$0.97	VTAE	001600	NICOLET VTAE DISTRICT

Parcel Total:	\$65.98
---------------	---------



# State of Wisconsin / Department of Natural Resources

Tony Evers , Governor

, Secretary

2/5/2025

## Chapter 70.114 - Aids Payment Worksheet For Tax Year 2024(Payment Year 2025) - Payment Due January 31, 2025

4415 of 7093

LEGAL DESCRIPTION: T37 R05-E S11 GOV LOT 4				PARCEL NO: LR 748 A			CONTROL NO: 100390		
32.5	\$58,216.09	0.63974715	\$37,243.58						
				0	\$0.00	STAT	999999	STATE OF WISCONSIN	
				0.002157	\$80.33	CNTY	43	ONEIDA COUNTY	
				0.00249210	\$92.81	MUNI	43012	TOWN OF LITTLE RICE	
				0.00755130	\$281.24	REG	355754	SCH D OF TOMAHAWK	
				0.00018160	\$6.76	VTAE	001600	NICOLET VTAE DISTRICT	
Parcel Total:					\$461.14				

LEGAL DESCRIPTION: T37 R05-E S13 GOV LOT 8				PARCEL NO: LR 782			CONTROL NO: 100391		
12	\$21,495.17	0.63974715	\$13,751.47						
				0	\$0.00	STAT	999999	STATE OF WISCONSIN	
				0.002157	\$29.66	CNTY	43	ONEIDA COUNTY	
				0.00249210	\$34.27	MUNI	43012	TOWN OF LITTLE RICE	
				0.00755130	\$103.84	REG	355754	SCH D OF TOMAHAWK	
				0.00018160	\$2.50	VTAE	001600	NICOLET VTAE DISTRICT	
Parcel Total:					\$170.27				

LEGAL DESCRIPTION: T37 R05-E S14 NENE				PARCEL NO: LR 783			CONTROL NO: 100392		
40	\$71,650.57	0.63974715	\$45,838.25						
				0	\$0.00	STAT	999999	STATE OF WISCONSIN	
				0.002157	\$98.87	CNTY	43	ONEIDA COUNTY	
				0.00249210	\$114.23	MUNI	43012	TOWN OF LITTLE RICE	
				0.00755130	\$346.14	REG	355754	SCH D OF TOMAHAWK	
				0.00018160	\$8.32	VTAE	001600	NICOLET VTAE DISTRICT	
Parcel Total:					\$567.56				



# State of Wisconsin / Department of Natural Resources

Tony Evers , Governor

, Secretary

2/5/2025

## Chapter 70.114 - Aids Payment Worksheet For Tax Year 2024(Payment Year 2025) - Payment Due January 31, 2025

4416 of 7093

LEGAL DESCRIPTION: T37 R05-E S14 GOV LOT 3				PARCEL NO: LR 784		CONTROL NO: 100393		
50.6	\$90,637.97	0.63974715	\$57,985.39					
				0	\$0.00	STAT	999999	STATE OF WISCONSIN
				0.002157	\$125.08	CNTY	43	ONEIDA COUNTY
				0.00249210	\$144.50	MUNI	43012	TOWN OF LITTLE RICE
				0.00755130	\$437.87	REG	355754	SCH D OF TOMAHAWK
				0.00018160	\$10.53	VTAE	001600	NICOLET VTAE DISTRICT
Parcel Total:					\$717.98			

LEGAL DESCRIPTION: T37 R05-E S14 GOV LOT 4				PARCEL NO: LR 787		CONTROL NO: 100394		
23	\$41,199.08	0.63974715	\$26,356.99					
				0	\$0.00	STAT	999999	STATE OF WISCONSIN
				0.002157	\$56.85	CNTY	43	ONEIDA COUNTY
				0.00249210	\$65.68	MUNI	43012	TOWN OF LITTLE RICE
				0.00755130	\$199.03	REG	355754	SCH D OF TOMAHAWK
				0.00018160	\$4.79	VTAE	001600	NICOLET VTAE DISTRICT
Parcel Total:					\$326.35			

LEGAL DESCRIPTION: T37 R05-E S14 GOV LOT 6				PARCEL NO: LR 790		CONTROL NO: 100395		
38.9	\$69,680.18	0.63974715	\$44,577.70					
				0	\$0.00	STAT	999999	STATE OF WISCONSIN
				0.002157	\$96.15	CNTY	43	ONEIDA COUNTY
				0.00249210	\$111.09	MUNI	43012	TOWN OF LITTLE RICE
				0.00755130	\$336.62	REG	355754	SCH D OF TOMAHAWK
				0.00018160	\$8.10	VTAE	001600	NICOLET VTAE DISTRICT
Parcel Total:					\$551.96			



# State of Wisconsin / Department of Natural Resources

Tony Evers , Governor

, Secretary

2/5/2025

## Chapter 70.114 - Aids Payment Worksheet For Tax Year 2024(Payment Year 2025) - Payment Due January 31, 2025

4417 of 7093

LEGAL DESCRIPTION: T37 R05-E S27 NWNW				PARCEL NO: LR 997	CONTROL NO: 100396			
40	\$71,650.57	0.63974715	\$45,838.25					
				0	\$0.00	STAT	999999	STATE OF WISCONSIN
				0.002157	\$98.87	CNTY	43	ONEIDA COUNTY
				0.00249210	\$114.23	MUNI	43012	TOWN OF LITTLE RICE
				0.00755130	\$346.14	REG	355754	SCH D OF TOMAHAWK
				0.00018160	\$8.32	VTAE	001600	NICOLET VTAE DISTRICT
Parcel Total:					\$567.56			

LEGAL DESCRIPTION: T37 R05-E S27 SWNW				PARCEL NO: LR 998	CONTROL NO: 100397			
40	\$71,650.57	0.63974715	\$45,838.25					
				0	\$0.00	STAT	999999	STATE OF WISCONSIN
				0.002157	\$98.87	CNTY	43	ONEIDA COUNTY
				0.00249210	\$114.23	MUNI	43012	TOWN OF LITTLE RICE
				0.00755130	\$346.14	REG	355754	SCH D OF TOMAHAWK
				0.00018160	\$8.32	VTAE	001600	NICOLET VTAE DISTRICT
Parcel Total:					\$567.56			

LEGAL DESCRIPTION: T37 R05-E S27 SENW				PARCEL NO: LR 999	CONTROL NO: 100398			
40	\$71,650.57	0.63974715	\$45,838.25					
				0	\$0.00	STAT	999999	STATE OF WISCONSIN
				0.002157	\$98.87	CNTY	43	ONEIDA COUNTY
				0.00249210	\$114.23	MUNI	43012	TOWN OF LITTLE RICE
				0.00755130	\$346.14	REG	355754	SCH D OF TOMAHAWK
				0.00018160	\$8.32	VTAE	001600	NICOLET VTAE DISTRICT
Parcel Total:					\$567.56			



# State of Wisconsin / Department of Natural Resources

Tony Evers , Governor

, Secretary

2/5/2025

## Chapter 70.114 - Aids Payment Worksheet For Tax Year 2024(Payment Year 2025) - Payment Due January 31, 2025

4418 of 7093

LEGAL DESCRIPTION: T37 R05-E S27 NESW	PARCEL NO: LR 1000	CONTROL NO: 100399
---------------------------------------	--------------------	--------------------

40	\$71,650.57	0.63974715	\$45,838.25	
----	-------------	------------	-------------	--

0	\$0.00	STAT	999999	STATE OF WISCONSIN
0.002157	\$98.87	CNTY	43	ONEIDA COUNTY
0.00249210	\$114.23	MUNI	43012	TOWN OF LITTLE RICE
0.00755130	\$346.14	REG	355754	SCH D OF TOMAHAWK
0.00018160	\$8.32	VTAE	001600	NICOLET VTAE DISTRICT

Parcel Total:	\$567.56
---------------	----------

LEGAL DESCRIPTION: T37 R05-E S28 NENE	PARCEL NO: LR 1008	CONTROL NO: 100400
---------------------------------------	--------------------	--------------------

40	\$71,650.57	0.63974715	\$45,838.25	
----	-------------	------------	-------------	--

0	\$0.00	STAT	999999	STATE OF WISCONSIN
0.002157	\$98.87	CNTY	43	ONEIDA COUNTY
0.00249210	\$114.23	MUNI	43012	TOWN OF LITTLE RICE
0.00755130	\$346.14	REG	355754	SCH D OF TOMAHAWK
0.00018160	\$8.32	VTAE	001600	NICOLET VTAE DISTRICT

Parcel Total:	\$567.56
---------------	----------

File Number Total:	\$7,380.45
--------------------	------------

Municipality Total:	\$506,277.89
---------------------	--------------



# State of Wisconsin / Department of Natural Resources

Tony Evers , Governor

, Secretary

2/5/2025

## Chapter 70.114 - Aids Payment Worksheet For Tax Year 2024(Payment Year 2025) - Payment Due January 31, 2025

4419 of 7093

DETAIL FOR TOWN OF LYNNE, ONEIDA COUNTY

Acres	Est. Adjust. Purch. Price	Level of Assessment	Adjusted Local Value	Net Gen. Tax Rate	Calc. Aid Pay Amount	Type	Code	----- Taxing Jurisdiction ----- Description
FILE NO: WR 467 *			DATE OF PURCHASE: 10/15/1997			GRANTOR: FOUR STATES TIMBER VENTURE		
LEGAL DESCRIPTION: T37 R04-E S12 PT OF NENE				PARCEL NO: 78904		CONTROL NO: 78904		
10.69	\$69,136.35	0.75316796	\$52,071.29					
				0	\$0.00	STAT	999999	STATE OF WISCONSIN
				0.00188150	\$97.97	CNTY	43	ONEIDA COUNTY
				0.00309010	\$160.91	MUNI	43014	TOWN OF LYNNE
				0.00893570	\$465.29	REG	504571	SCH D OF PRENTICE
				0.00015850	\$8.25	VTAE	001600	NICOLET VTAE DISTRICT
Parcel Total:					\$732.42			

LEGAL DESCRIPTION: T37 R04-E S12 PT OF SWNE				PARCEL NO: 78905		CONTROL NO: 78905		
12.93	\$83,623.60	0.75316796	\$62,982.61					
				0	\$0.00	STAT	999999	STATE OF WISCONSIN
				0.00188150	\$118.50	CNTY	43	ONEIDA COUNTY
				0.00309010	\$194.62	MUNI	43014	TOWN OF LYNNE
				0.00893570	\$562.79	REG	504571	SCH D OF PRENTICE
				0.00015850	\$9.98	VTAE	001600	NICOLET VTAE DISTRICT
Parcel Total:					\$885.89			



# State of Wisconsin / Department of Natural Resources

Tony Evers , Governor

, Secretary

2/5/2025

## Chapter 70.114 - Aids Payment Worksheet For Tax Year 2024(Payment Year 2025) - Payment Due January 31, 2025

4420 of 7093

LEGAL DESCRIPTION: T37 R04-E S12 PT OF SENE	PARCEL NO: 78906	CONTROL NO: 78906
---	------------------	-------------------

12.04	\$77,868.94	0.75316796	\$58,648.39	
-------	-------------	------------	-------------	--

0	\$0.00	STAT	999999	STATE OF WISCONSIN
0.00188150	\$110.35	CNTY	43	ONEIDA COUNTY
0.00309010	\$181.23	MUNI	43014	TOWN OF LYNNE
0.00893570	\$524.07	REG	504571	SCH D OF PRENTICE
0.00015850	\$9.29	VTAE	001600	NICOLET VTAE DISTRICT

Parcel Total:	\$824.94
---------------	----------

LEGAL DESCRIPTION: T37 R04-E S12 PT OF NESW	PARCEL NO: 78907	CONTROL NO: 78907
---	------------------	-------------------

5.66	\$36,603.29	0.75316796	\$27,568.42	
------	-------------	------------	-------------	--

0	\$0.00	STAT	999999	STATE OF WISCONSIN
0.00188150	\$51.87	CNTY	43	ONEIDA COUNTY
0.00309010	\$85.19	MUNI	43014	TOWN OF LYNNE
0.00893570	\$246.34	REG	504571	SCH D OF PRENTICE
0.00015850	\$4.37	VTAE	001600	NICOLET VTAE DISTRICT

Parcel Total:	\$387.77
---------------	----------

LEGAL DESCRIPTION: T37 R04-E S12 PT OF SESW	PARCEL NO: 78908	CONTROL NO: 78908
---	------------------	-------------------

6.26	\$40,483.80	0.75316796	\$30,491.10	
------	-------------	------------	-------------	--

0	\$0.00	STAT	999999	STATE OF WISCONSIN
0.00188150	\$57.37	CNTY	43	ONEIDA COUNTY
0.00309010	\$94.22	MUNI	43014	TOWN OF LYNNE
0.00893570	\$272.46	REG	504571	SCH D OF PRENTICE
0.00015850	\$4.83	VTAE	001600	NICOLET VTAE DISTRICT

Parcel Total:	\$428.88
---------------	----------





# State of Wisconsin / Department of Natural Resources

Tony Evers , Governor

, Secretary

2/5/2025

## Chapter 70.114 - Aids Payment Worksheet For Tax Year 2024(Payment Year 2025) - Payment Due January 31, 2025

4421 of 7093

LEGAL DESCRIPTION: T37 R04-E S12 PT OF NESE	PARCEL NO: 78909	CONTROL NO: 78909
---	------------------	-------------------

27.15	\$175,588.86	0.75316796	\$132,247.90	
-------	--------------	------------	--------------	--

0	\$0.00	STAT	999999	STATE OF WISCONSIN
0.00188150	\$248.83	CNTY	43	ONEIDA COUNTY
0.00309010	\$408.66	MUNI	43014	TOWN OF LYNNE
0.00893570	\$1,181.73	REG	504571	SCH D OF PRENTICE
0.00015850	\$20.96	VTAE	001600	NICOLET VTAE DISTRICT

Parcel Total:	\$1,860.18
---------------	------------

LEGAL DESCRIPTION: T37 R04-E S12 PT OF NWSE	PARCEL NO: 78910	CONTROL NO: 78910
---	------------------	-------------------

37.32	\$241,362.10	0.75316796	\$181,786.20	
-------	--------------	------------	--------------	--

0	\$0.00	STAT	999999	STATE OF WISCONSIN
0.00188150	\$342.03	CNTY	43	ONEIDA COUNTY
0.00309010	\$561.74	MUNI	43014	TOWN OF LYNNE
0.00893570	\$1,624.39	REG	504571	SCH D OF PRENTICE
0.00015850	\$28.81	VTAE	001600	NICOLET VTAE DISTRICT

Parcel Total:	\$2,556.97
---------------	------------

LEGAL DESCRIPTION: T37 R04-E S12 SWSE	PARCEL NO: 78911	CONTROL NO: 78911
---------------------------------------	------------------	-------------------

40	\$258,695.05	0.75316796	\$194,840.83	
----	--------------	------------	--------------	--

0	\$0.00	STAT	999999	STATE OF WISCONSIN
0.00188150	\$366.59	CNTY	43	ONEIDA COUNTY
0.00309010	\$602.08	MUNI	43014	TOWN OF LYNNE
0.00893570	\$1,741.04	REG	504571	SCH D OF PRENTICE
0.00015850	\$30.87	VTAE	001600	NICOLET VTAE DISTRICT

Parcel Total:	\$2,740.58
---------------	------------



# State of Wisconsin / Department of Natural Resources

Tony Evers , Governor

, Secretary

2/5/2025

## Chapter 70.114 - Aids Payment Worksheet For Tax Year 2024(Payment Year 2025) - Payment Due January 31, 2025

4422 of 7093

LEGAL DESCRIPTION: T37 R04-E S12 PT OF SESE	PARCEL NO: 78912	CONTROL NO: 78912
---	------------------	-------------------

39.6	\$256,108.05	0.75316796	\$192,892.37
------	--------------	------------	--------------

0	\$0.00	STAT	999999	STATE OF WISCONSIN
0.00188150	\$362.93	CNTY	43	ONEIDA COUNTY
0.00309010	\$596.06	MUNI	43014	TOWN OF LYNNE
0.00893570	\$1,723.63	REG	504571	SCH D OF PRENTICE
0.00015850	\$30.57	VTAE	001600	NICOLET VTAE DISTRICT

Parcel Total:	\$2,713.19
---------------	------------

File Number Total:	\$13,130.82
--------------------	-------------

FILE NO: WR 500 /	DATE OF PURCHASE: 11/18/1999	GRANTOR: PACKAGING CORP. OF AMERICA
-------------------	------------------------------	-------------------------------------

LEGAL DESCRIPTION: T36 R04-E S28 NWNE	PARCEL NO: 083017	CONTROL NO: 83017
---------------------------------------	-------------------	-------------------

40	\$127,948.32	0.75316796	\$96,366.57
----	--------------	------------	-------------

0	\$0.00	STAT	999999	STATE OF WISCONSIN
0.00188150	\$181.31	CNTY	43	ONEIDA COUNTY
0.00309010	\$297.78	MUNI	43014	TOWN OF LYNNE
0.00893570	\$861.10	REG	504571	SCH D OF PRENTICE
0.00015850	\$15.27	VTAE	001600	NICOLET VTAE DISTRICT

Parcel Total:	\$1,355.46
---------------	------------

File Number Total:	\$1,355.46
--------------------	------------



# State of Wisconsin / Department of Natural Resources

Tony Evers , Governor

, Secretary

2/5/2025

## Chapter 70.114 - Aids Payment Worksheet For Tax Year 2024(Payment Year 2025) - Payment Due January 31, 2025

4423 of 7093

FILE NO: WR 527 *				DATE OF PURCHASE: 03/24/2003				GRANTOR: THE CONSERVATION FUND			
LEGAL DESCRIPTION: T37 R04-E S01 PT OF NWNE				PARCEL NO: LY-579				CONTROL NO: 89299			
32.9	\$142,672.71	0.75316796	\$107,456.52	0	\$0.00	STAT	999999	STATE OF WISCONSIN			
				0.00188150	\$202.18	CNTY	43	ONEIDA COUNTY			
				0.00309010	\$332.05	MUNI	43014	TOWN OF LYNNE			
				0.00893570	\$960.20	REG	504571	SCH D OF PRENTICE			
				0.00015850	\$17.03	VTAE	001600	NICOLET VTAE DISTRICT			
Parcel Total:				\$1,511.46							

LEGAL DESCRIPTION: T37 R04-E S01 PT OF SWNE				PARCEL NO: LY-580				CONTROL NO: 89300			
28.58	\$95,608.51	0.75316796	\$72,009.26	0	\$0.00	STAT	999999	STATE OF WISCONSIN			
				0.00188150	\$135.49	CNTY	43	ONEIDA COUNTY			
				0.00309010	\$222.52	MUNI	43014	TOWN OF LYNNE			
				0.00893570	\$643.45	REG	504571	SCH D OF PRENTICE			
				0.00015850	\$11.41	VTAE	001600	NICOLET VTAE DISTRICT			
Parcel Total:				\$1,012.87							



# State of Wisconsin / Department of Natural Resources

Tony Evers , Governor

, Secretary

2/5/2025

## Chapter 70.114 - Aids Payment Worksheet For Tax Year 2024(Payment Year 2025) - Payment Due January 31, 2025

4424 of 7093

LEGAL DESCRIPTION: T37 R04-E S01 SENE	PARCEL NO: LY-581	CONTROL NO: 89301
---------------------------------------	-------------------	-------------------

40    \$173,560.69    0.75316796    \$130,720.35

0	\$0.00	STAT	999999	STATE OF WISCONSIN
0.00188150	\$245.95	CNTY	43	ONEIDA COUNTY
0.00309010	\$403.94	MUNI	43014	TOWN OF LYNNE
0.00893570	\$1,168.08	REG	504571	SCH D OF PRENTICE
0.00015850	\$20.71	VTAE	001600	NICOLET VTAE DISTRICT

Parcel Total:                    \$1,838.68

LEGAL DESCRIPTION: T37 R04-E S01 PT OF NENW	PARCEL NO: LY-582	CONTROL NO: 89302
---	-------------------	-------------------

36.9    \$160,324.58    0.75316796    \$120,751.34

0	\$0.00	STAT	999999	STATE OF WISCONSIN
0.00188150	\$227.19	CNTY	43	ONEIDA COUNTY
0.00309010	\$373.14	MUNI	43014	TOWN OF LYNNE
0.00893570	\$1,079.00	REG	504571	SCH D OF PRENTICE
0.00015850	\$19.13	VTAE	001600	NICOLET VTAE DISTRICT

Parcel Total:                    \$1,698.46

LEGAL DESCRIPTION: T37 R04-E S01 PT OF SENW	PARCEL NO: LY-585	CONTROL NO: 89303
---	-------------------	-------------------

37.46    \$167,187.83    0.75316796    \$125,920.52

0	\$0.00	STAT	999999	STATE OF WISCONSIN
0.00188150	\$236.92	CNTY	43	ONEIDA COUNTY
0.00309010	\$389.11	MUNI	43014	TOWN OF LYNNE
0.00893570	\$1,125.19	REG	504571	SCH D OF PRENTICE
0.00015850	\$19.95	VTAE	001600	NICOLET VTAE DISTRICT

Parcel Total:                    \$1,771.17



# State of Wisconsin / Department of Natural Resources

Tony Evers , Governor

, Secretary

2/5/2025

## Chapter 70.114 - Aids Payment Worksheet For Tax Year 2024(Payment Year 2025) - Payment Due January 31, 2025

4425 of 7093

LEGAL DESCRIPTION: T37 R04-E S01 PT OF NESW	PARCEL NO: LY-586, LY-586A	CONTROL NO: 89304
---	----------------------------	-------------------

27	\$128,453.59	0.75316796	\$96,747.13	
----	--------------	------------	-------------	--

0	\$0.00	STAT	999999	STATE OF WISCONSIN
0.00188150	\$182.03	CNTY	43	ONEIDA COUNTY
0.00309010	\$298.96	MUNI	43014	TOWN OF LYNNE
0.00893570	\$864.50	REG	504571	SCH D OF PRENTICE
0.00015850	\$15.33	VTAE	001600	NICOLET VTAE DISTRICT

Parcel Total:	\$1,360.82
---------------	------------

LEGAL DESCRIPTION: T37 R04-E S01 PT OF SESW	PARCEL NO: LY-589	CONTROL NO: 89305
---	-------------------	-------------------

14.8	\$64,227.91	0.75316796	\$48,374.40	
------	-------------	------------	-------------	--

0	\$0.00	STAT	999999	STATE OF WISCONSIN
0.00188150	\$91.02	CNTY	43	ONEIDA COUNTY
0.00309010	\$149.48	MUNI	43014	TOWN OF LYNNE
0.00893570	\$432.26	REG	504571	SCH D OF PRENTICE
0.00015850	\$7.67	VTAE	001600	NICOLET VTAE DISTRICT

Parcel Total:	\$680.43
---------------	----------

LEGAL DESCRIPTION: T37 R04-E S01 NESE	PARCEL NO: LY-590	CONTROL NO: 89306
---------------------------------------	-------------------	-------------------

40	\$173,560.69	0.75316796	\$130,720.35	
----	--------------	------------	--------------	--

0	\$0.00	STAT	999999	STATE OF WISCONSIN
0.00188150	\$245.95	CNTY	43	ONEIDA COUNTY
0.00309010	\$403.94	MUNI	43014	TOWN OF LYNNE
0.00893570	\$1,168.08	REG	504571	SCH D OF PRENTICE
0.00015850	\$20.71	VTAE	001600	NICOLET VTAE DISTRICT

Parcel Total:	\$1,838.68
---------------	------------



# State of Wisconsin / Department of Natural Resources

Tony Evers , Governor

, Secretary

2/5/2025

## Chapter 70.114 - Aids Payment Worksheet For Tax Year 2024(Payment Year 2025) - Payment Due January 31, 2025

4426 of 7093

LEGAL DESCRIPTION: T37 R04-E S01 PT OF NWSE	PARCEL NO: LY-591	CONTROL NO: 89307
---	-------------------	-------------------

32.29	\$149,047.80	0.75316796	\$112,258.03
-------	--------------	------------	--------------

0	\$0.00	STAT	999999	STATE OF WISCONSIN
0.00188150	\$211.21	CNTY	43	ONEIDA COUNTY
0.00309010	\$346.89	MUNI	43014	TOWN OF LYNNE
0.00893570	\$1,003.11	REG	504571	SCH D OF PRENTICE
0.00015850	\$17.79	VTAE	001600	NICOLET VTAE DISTRICT

Parcel Total:	\$1,579.00
---------------	------------

LEGAL DESCRIPTION: T37 R04-E S01 PT OF SWSE	PARCEL NO: LY-592, LY-592A	CONTROL NO: 89308
---	----------------------------	-------------------

13.14	\$72,074.17	0.75316796	\$54,283.96
-------	-------------	------------	-------------

0	\$0.00	STAT	999999	STATE OF WISCONSIN
0.00188150	\$102.14	CNTY	43	ONEIDA COUNTY
0.00309010	\$167.74	MUNI	43014	TOWN OF LYNNE
0.00893570	\$485.07	REG	504571	SCH D OF PRENTICE
0.00015850	\$8.60	VTAE	001600	NICOLET VTAE DISTRICT

Parcel Total:	\$763.55
---------------	----------

LEGAL DESCRIPTION: T37 R04-E S11 PT OF SWSW	PARCEL NO: LY-770	CONTROL NO: 89309
---	-------------------	-------------------

35.49	\$153,949.49	0.75316796	\$115,949.82
-------	--------------	------------	--------------

0	\$0.00	STAT	999999	STATE OF WISCONSIN
0.00188150	\$218.16	CNTY	43	ONEIDA COUNTY
0.00309010	\$358.30	MUNI	43014	TOWN OF LYNNE
0.00893570	\$1,036.09	REG	504571	SCH D OF PRENTICE
0.00015850	\$18.37	VTAE	001600	NICOLET VTAE DISTRICT

Parcel Total:	\$1,630.92
---------------	------------



# State of Wisconsin / Department of Natural Resources

Tony Evers , Governor

, Secretary

2/5/2025

## Chapter 70.114 - Aids Payment Worksheet For Tax Year 2024(Payment Year 2025) - Payment Due January 31, 2025

4427 of 7093

LEGAL DESCRIPTION: T37 R04-E S11 PT OF SESW				PARCEL NO: LY-771				CONTROL NO: 89310	
16.44	\$71,581.55	0.75316796	\$53,912.93	0	\$0.00	STAT	999999	STATE OF WISCONSIN	
				0.00188150	\$101.44	CNTY	43	ONEIDA COUNTY	
				0.00309010	\$166.60	MUNI	43014	TOWN OF LYNNE	
				0.00893570	\$481.75	REG	504571	SCH D OF PRENTICE	
				0.00015850	\$8.54	VTAE	001600	NICOLET VTAE DISTRICT	
Parcel Total:					\$758.33				

LEGAL DESCRIPTION: T37 R04-E S11 PT OF NESE				PARCEL NO: LY-772				CONTROL NO: 89311	
37.68	\$168,168.61	0.75316796	\$126,659.21	0	\$0.00	STAT	999999	STATE OF WISCONSIN	
				0.00188150	\$238.31	CNTY	43	ONEIDA COUNTY	
				0.00309010	\$391.39	MUNI	43014	TOWN OF LYNNE	
				0.00893570	\$1,131.79	REG	504571	SCH D OF PRENTICE	
				0.00015850	\$20.07	VTAE	001600	NICOLET VTAE DISTRICT	
Parcel Total:					\$1,781.56				

LEGAL DESCRIPTION: T37 R04-E S11 PT OF SWSE				PARCEL NO: LY-774				CONTROL NO: 89312	
39.18	\$170,130.18	0.75316796	\$128,136.60	0	\$0.00	STAT	999999	STATE OF WISCONSIN	
				0.00188150	\$241.09	CNTY	43	ONEIDA COUNTY	
				0.00309010	\$395.96	MUNI	43014	TOWN OF LYNNE	
				0.00893570	\$1,144.99	REG	504571	SCH D OF PRENTICE	
				0.00015850	\$20.30	VTAE	001600	NICOLET VTAE DISTRICT	
Parcel Total:					\$1,802.34				



# State of Wisconsin / Department of Natural Resources

Tony Evers , Governor

, Secretary

2/5/2025

## Chapter 70.114 - Aids Payment Worksheet For Tax Year 2024(Payment Year 2025) - Payment Due January 31, 2025

4428 of 7093

LEGAL DESCRIPTION: T37 R04-E S11 PT OF SESE	PARCEL NO: LY-775	CONTROL NO: 89313
---	-------------------	-------------------

38.76	\$168,168.61	0.75316796	\$126,659.21
-------	--------------	------------	--------------

0	\$0.00	STAT	999999	STATE OF WISCONSIN
0.00188150	\$238.31	CNTY	43	ONEIDA COUNTY
0.00309010	\$391.39	MUNI	43014	TOWN OF LYNNE
0.00893570	\$1,131.79	REG	504571	SCH D OF PRENTICE
0.00015850	\$20.07	VTAE	001600	NICOLET VTAE DISTRICT

Parcel Total:	\$1,781.56
---------------	------------

LEGAL DESCRIPTION: T37 R04-E S12 PT OF NWNE	PARCEL NO: LY-777	CONTROL NO: 89314
---	-------------------	-------------------

3.58	\$15,690.30	0.75316796	\$11,817.43
------	-------------	------------	-------------

0	\$0.00	STAT	999999	STATE OF WISCONSIN
0.00188150	\$22.23	CNTY	43	ONEIDA COUNTY
0.00309010	\$36.52	MUNI	43014	TOWN OF LYNNE
0.00893570	\$105.60	REG	504571	SCH D OF PRENTICE
0.00015850	\$1.87	VTAE	001600	NICOLET VTAE DISTRICT

Parcel Total:	\$166.22
---------------	----------

LEGAL DESCRIPTION: T37 R04-E S12 PT OF NENW	PARCEL NO: LY-780	CONTROL NO: 89315
---	-------------------	-------------------

10.1	\$44,126.32	0.75316796	\$33,234.53
------	-------------	------------	-------------

0	\$0.00	STAT	999999	STATE OF WISCONSIN
0.00188150	\$62.53	CNTY	43	ONEIDA COUNTY
0.00309010	\$102.70	MUNI	43014	TOWN OF LYNNE
0.00893570	\$296.97	REG	504571	SCH D OF PRENTICE
0.00015850	\$5.27	VTAE	001600	NICOLET VTAE DISTRICT

Parcel Total:	\$467.47
---------------	----------





# State of Wisconsin / Department of Natural Resources

Tony Evers , Governor

, Secretary

2/5/2025

## Chapter 70.114 - Aids Payment Worksheet For Tax Year 2024(Payment Year 2025) - Payment Due January 31, 2025

4429 of 7093

LEGAL DESCRIPTION: T37 R04-E S12 NWNW	PARCEL NO: LY-781	CONTROL NO: 89316
---------------------------------------	-------------------	-------------------

40	\$173,560.69	0.75316796	\$130,720.35
----	--------------	------------	--------------

0	\$0.00	STAT	999999	STATE OF WISCONSIN
0.00188150	\$245.95	CNTY	43	ONEIDA COUNTY
0.00309010	\$403.94	MUNI	43014	TOWN OF LYNNE
0.00893570	\$1,168.08	REG	504571	SCH D OF PRENTICE
0.00015850	\$20.71	VTAE	001600	NICOLET VTAE DISTRICT

Parcel Total:	\$1,838.68
---------------	------------

LEGAL DESCRIPTION: T37 R04-E S12 PT OF SWNW	PARCEL NO: LY-782	CONTROL NO: 89317
---	-------------------	-------------------

28.43	\$123,551.90	0.75316796	\$93,055.34
-------	--------------	------------	-------------

0	\$0.00	STAT	999999	STATE OF WISCONSIN
0.00188150	\$175.08	CNTY	43	ONEIDA COUNTY
0.00309010	\$287.55	MUNI	43014	TOWN OF LYNNE
0.00893570	\$831.52	REG	504571	SCH D OF PRENTICE
0.00015850	\$14.75	VTAE	001600	NICOLET VTAE DISTRICT

Parcel Total:	\$1,308.90
---------------	------------

LEGAL DESCRIPTION: T37 R04-E S12 PT OF SENW	PARCEL NO: LY-783, LY-783-1	CONTROL NO: 89318
---	-----------------------------	-------------------

9.89	\$43,145.53	0.75316796	\$32,495.83
------	-------------	------------	-------------

0	\$0.00	STAT	999999	STATE OF WISCONSIN
0.00188150	\$61.14	CNTY	43	ONEIDA COUNTY
0.00309010	\$100.42	MUNI	43014	TOWN OF LYNNE
0.00893570	\$290.37	REG	504571	SCH D OF PRENTICE
0.00015850	\$5.15	VTAE	001600	NICOLET VTAE DISTRICT

Parcel Total:	\$457.08
---------------	----------



# State of Wisconsin / Department of Natural Resources

Tony Evers , Governor

, Secretary

2/5/2025

## Chapter 70.114 - Aids Payment Worksheet For Tax Year 2024(Payment Year 2025) - Payment Due January 31, 2025

4430 of 7093

LEGAL DESCRIPTION: T37 R04-E S12 PT OF NWSW	PARCEL NO: LY-785, LY-785A	CONTROL NO: 89319
---	----------------------------	-------------------

14.7	\$64,227.91	0.75316796	\$48,374.40	
------	-------------	------------	-------------	--

0	\$0.00	STAT	999999	STATE OF WISCONSIN
0.00188150	\$91.02	CNTY	43	ONEIDA COUNTY
0.00309010	\$149.48	MUNI	43014	TOWN OF LYNNE
0.00893570	\$432.26	REG	504571	SCH D OF PRENTICE
0.00015850	\$7.67	VTAE	001600	NICOLET VTAE DISTRICT

Parcel Total:	\$680.43
---------------	----------

LEGAL DESCRIPTION: T37 R04-E S12 PT OF SWSW	PARCEL NO: LY-786	CONTROL NO: 89320
---	-------------------	-------------------

7.76	\$33,830.33	0.75316796	\$25,479.92	
------	-------------	------------	-------------	--

0	\$0.00	STAT	999999	STATE OF WISCONSIN
0.00188150	\$47.94	CNTY	43	ONEIDA COUNTY
0.00309010	\$78.74	MUNI	43014	TOWN OF LYNNE
0.00893570	\$227.68	REG	504571	SCH D OF PRENTICE
0.00015850	\$4.04	VTAE	001600	NICOLET VTAE DISTRICT

Parcel Total:	\$358.40
---------------	----------

LEGAL DESCRIPTION: T37 R04-E S13 PT OF NENW	PARCEL NO: LY-796	CONTROL NO: 89321
---	-------------------	-------------------

20	\$95,606.28	0.75316796	\$72,007.58	
----	-------------	------------	-------------	--

0	\$0.00	STAT	999999	STATE OF WISCONSIN
0.00188150	\$135.48	CNTY	43	ONEIDA COUNTY
0.00309010	\$222.51	MUNI	43014	TOWN OF LYNNE
0.00893570	\$643.44	REG	504571	SCH D OF PRENTICE
0.00015850	\$11.41	VTAE	001600	NICOLET VTAE DISTRICT

Parcel Total:	\$1,012.84
---------------	------------



# State of Wisconsin / Department of Natural Resources

Tony Evers , Governor

, Secretary

2/5/2025

## Chapter 70.114 - Aids Payment Worksheet For Tax Year 2024(Payment Year 2025) - Payment Due January 31, 2025

4431 of 7093

LEGAL DESCRIPTION: T37 R04-E S13 PT OF NWNW      PARCEL NO: LY-797      CONTROL NO: 89322

3.22      \$14,219.12      0.75316796      \$10,709.39

0      \$0.00      STAT      999999      STATE OF WISCONSIN

0.00188150      \$20.15      CNTY      43      ONEIDA COUNTY

0.00309010      \$33.09      MUNI      43014      TOWN OF LYNNE

0.00893570      \$95.70      REG      504571      SCH D OF PRENTICE

0.00015850      \$1.70      VTAE      001600      NICOLET VTAE DISTRICT

Parcel Total:      \$150.64

LEGAL DESCRIPTION: T37 R04-E S13 PT OF SWNW      PARCEL NO: LY-798      CONTROL NO: 89323

32.98      \$143,163.11      0.75316796      \$107,825.86

0      \$0.00      STAT      999999      STATE OF WISCONSIN

0.00188150      \$202.88      CNTY      43      ONEIDA COUNTY

0.00309010      \$333.20      MUNI      43014      TOWN OF LYNNE

0.00893570      \$963.50      REG      504571      SCH D OF PRENTICE

0.00015850      \$17.09      VTAE      001600      NICOLET VTAE DISTRICT

Parcel Total:      \$1,516.67

LEGAL DESCRIPTION: T37 R04-E S13 PT OF SENW      PARCEL NO: LY-799      CONTROL NO: 89324

28.95      \$124,042.30      0.75316796      \$93,424.68

0      \$0.00      STAT      999999      STATE OF WISCONSIN

0.00188150      \$175.78      CNTY      43      ONEIDA COUNTY

0.00309010      \$288.69      MUNI      43014      TOWN OF LYNNE

0.00893570      \$834.82      REG      504571      SCH D OF PRENTICE

0.00015850      \$14.80      VTAE      001600      NICOLET VTAE DISTRICT

Parcel Total:      \$1,314.09



# State of Wisconsin / Department of Natural Resources

Tony Evers , Governor

, Secretary

2/5/2025

## Chapter 70.114 - Aids Payment Worksheet For Tax Year 2024(Payment Year 2025) - Payment Due January 31, 2025

4432 of 7093

LEGAL DESCRIPTION: T37 R04-E S13 NWSW	PARCEL NO: LY-801	CONTROL NO: 89325
---------------------------------------	-------------------	-------------------

40	\$173,560.69	0.75316796	\$130,720.35	
----	--------------	------------	--------------	--

0	\$0.00	STAT	999999	STATE OF WISCONSIN
0.00188150	\$245.95	CNTY	43	ONEIDA COUNTY
0.00309010	\$403.94	MUNI	43014	TOWN OF LYNNE
0.00893570	\$1,168.08	REG	504571	SCH D OF PRENTICE
0.00015850	\$20.71	VTAE	001600	NICOLET VTAE DISTRICT

Parcel Total:	\$1,838.68
---------------	------------

LEGAL DESCRIPTION: T37 R04-E S14 PT OF NENE	PARCEL NO: LY-808	CONTROL NO: 89326
---	-------------------	-------------------

28.84	\$125,513.47	0.75316796	\$94,532.72	
-------	--------------	------------	-------------	--

0	\$0.00	STAT	999999	STATE OF WISCONSIN
0.00188150	\$177.86	CNTY	43	ONEIDA COUNTY
0.00309010	\$292.12	MUNI	43014	TOWN OF LYNNE
0.00893570	\$844.72	REG	504571	SCH D OF PRENTICE
0.00015850	\$14.98	VTAE	001600	NICOLET VTAE DISTRICT

Parcel Total:	\$1,329.68
---------------	------------

LEGAL DESCRIPTION: T37 R04-E S14 PT OF NWNE	PARCEL NO: LY-809	CONTROL NO: 89327
---	-------------------	-------------------

26.98	\$117,179.04	0.75316796	\$88,255.50	
-------	--------------	------------	-------------	--

0	\$0.00	STAT	999999	STATE OF WISCONSIN
0.00188150	\$166.05	CNTY	43	ONEIDA COUNTY
0.00309010	\$272.72	MUNI	43014	TOWN OF LYNNE
0.00893570	\$788.63	REG	504571	SCH D OF PRENTICE
0.00015850	\$13.98	VTAE	001600	NICOLET VTAE DISTRICT

Parcel Total:	\$1,241.38
---------------	------------



# State of Wisconsin / Department of Natural Resources

Tony Evers , Governor

, Secretary

2/5/2025

## Chapter 70.114 - Aids Payment Worksheet For Tax Year 2024(Payment Year 2025) - Payment Due January 31, 2025

4433 of 7093

LEGAL DESCRIPTION: T37 R04-E S14 PT OF SWNE				PARCEL NO: LY-810				CONTROL NO: 89328	
39.59	\$172,091.75	0.75316796	\$129,613.99						
				0	\$0.00	STAT	999999	STATE OF WISCONSIN	
				0.00188150	\$243.87	CNTY	43	ONEIDA COUNTY	
				0.00309010	\$400.52	MUNI	43014	TOWN OF LYNNE	
				0.00893570	\$1,158.19	REG	504571	SCH D OF PRENTICE	
				0.00015850	\$20.54	VTAE	001600	NICOLET VTAE DISTRICT	
Parcel Total:					\$1,823.12				

LEGAL DESCRIPTION: T37 R04-E S14 PT OF SENE				PARCEL NO: LY-811				CONTROL NO: 89329	
38.03	\$165,226.26	0.75316796	\$124,443.13						
				0	\$0.00	STAT	999999	STATE OF WISCONSIN	
				0.00188150	\$234.14	CNTY	43	ONEIDA COUNTY	
				0.00309010	\$384.54	MUNI	43014	TOWN OF LYNNE	
				0.00893570	\$1,111.99	REG	504571	SCH D OF PRENTICE	
				0.00015850	\$19.72	VTAE	001600	NICOLET VTAE DISTRICT	
Parcel Total:					\$1,750.39				

LEGAL DESCRIPTION: T37 R04-E S14 PT OF NENW				PARCEL NO: LY-812				CONTROL NO: 89330	
37.37	\$162,286.14	0.75316796	\$122,228.72						
				0	\$0.00	STAT	999999	STATE OF WISCONSIN	
				0.00188150	\$229.97	CNTY	43	ONEIDA COUNTY	
				0.00309010	\$377.70	MUNI	43014	TOWN OF LYNNE	
				0.00893570	\$1,092.20	REG	504571	SCH D OF PRENTICE	
				0.00015850	\$19.37	VTAE	001600	NICOLET VTAE DISTRICT	
Parcel Total:					\$1,719.24				



# State of Wisconsin / Department of Natural Resources

Tony Evers , Governor

, Secretary

2/5/2025

## Chapter 70.114 - Aids Payment Worksheet For Tax Year 2024(Payment Year 2025) - Payment Due January 31, 2025

4434 of 7093

LEGAL DESCRIPTION: T37 R04-E S14 PT OF NWNW	PARCEL NO: LY-813	CONTROL NO: 89331
---	-------------------	-------------------

33.49	\$145,615.06	0.75316796	\$109,672.60	
-------	--------------	------------	--------------	--

0	\$0.00	STAT	999999	STATE OF WISCONSIN
0.00188150	\$206.35	CNTY	43	ONEIDA COUNTY
0.00309010	\$338.90	MUNI	43014	TOWN OF LYNNE
0.00893570	\$980.00	REG	504571	SCH D OF PRENTICE
0.00015850	\$17.38	VTAE	001600	NICOLET VTAE DISTRICT

Parcel Total:	\$1,542.63
---------------	------------

File Number Total:	\$42,326.37
--------------------	-------------

FILE NO: WR 70005 *	DATE OF PURCHASE: 09/22/2008	GRANTOR: Board Of Commissioners (Bcpl
---------------------	------------------------------	---------------------------------------

LEGAL DESCRIPTION: T37 R04-E S24 NENE	PARCEL NO: LY 968	CONTROL NO: 100383
---------------------------------------	-------------------	--------------------

40	\$89,701.02	0.75316796	\$67,559.93	
----	-------------	------------	-------------	--

0	\$0.00	STAT	999999	STATE OF WISCONSIN
0.00188150	\$127.11	CNTY	43	ONEIDA COUNTY
0.00309010	\$208.77	MUNI	43014	TOWN OF LYNNE
0.00893570	\$603.70	REG	504571	SCH D OF PRENTICE
0.00015850	\$10.71	VTAE	001600	NICOLET VTAE DISTRICT

Parcel Total:	\$950.29
---------------	----------

File Number Total:	\$950.29
--------------------	----------

Municipality Total:	\$57,762.94
---------------------	-------------



# State of Wisconsin / Department of Natural Resources

Tony Evers , Governor

, Secretary

2/5/2025

## Chapter 70.114 - Aids Payment Worksheet For Tax Year 2024(Payment Year 2025) - Payment Due January 31, 2025

4435 of 7093

DETAIL FOR TOWN OF MINOCQUA, ONEIDA COUNTY

Acres	Est. Adjust. Purch. Price	Level of Assessment	Adjusted Local Value	Net Gen. Tax Rate	Calc. Aid Pay Amount	Type	Code	Taxing Jurisdiction Description
FILE NO: NA 897 *			DATE OF PURCHASE: 12/13/2006			GRANTOR: Board Of Commissioners (Bcpl)		
LEGAL DESCRIPTION: T39 R05-E S29 SWNE				PARCEL NO: MI 1963		CONTROL NO: 97890		
40	\$79,561.63	0.61632335	\$49,035.69					
				0	\$0.00	STAT	999999	STATE OF WISCONSIN
				0.002187	\$107.24	CNTY	43	ONEIDA COUNTY
				0.00241610	\$118.47	MUNI	43016	TOWN OF MINOCQUA
				0.00177210	\$86.90	REG	433647	UHS D OF LAKELAND (MINOCQUA)
				0.00257660	\$126.34	REG	433640	SCH D OF MINOCQUA J 1
				0.00019740	\$9.68	VTAE	001600	NICOLET VTAE DISTRICT
Parcel Total:					\$448.63			

LEGAL DESCRIPTION: T39 R05-E S29 SENE				PARCEL NO: MI 1964		CONTROL NO: 97891		
40	\$79,561.63	0.61632335	\$49,035.69					
				0	\$0.00	STAT	999999	STATE OF WISCONSIN
				0.002187	\$107.24	CNTY	43	ONEIDA COUNTY
				0.00241610	\$118.47	MUNI	43016	TOWN OF MINOCQUA
				0.00177210	\$86.90	REG	433647	UHS D OF LAKELAND (MINOCQUA)
				0.00257660	\$126.34	REG	433640	SCH D OF MINOCQUA J 1
				0.00019740	\$9.68	VTAE	001600	NICOLET VTAE DISTRICT
Parcel Total:					\$448.63			



# State of Wisconsin / Department of Natural Resources

Tony Evers , Governor

, Secretary

2/5/2025

## Chapter 70.114 - Aids Payment Worksheet For Tax Year 2024(Payment Year 2025) - Payment Due January 31, 2025

4436 of 7093

LEGAL DESCRIPTION: T39 R05-E S27 SWSE				PARCEL NO: MI 1943				CONTROL NO: 97892	
40	\$79,561.63	0.61632335	\$49,035.69						
				0	\$0.00	STAT	999999	STATE OF WISCONSIN	
				0.002187	\$107.24	CNTY	43	ONEIDA COUNTY	
				0.00241610	\$118.47	MUNI	43016	TOWN OF MINOCQUA	
				0.00257660	\$126.34	REG	433640	SCH D OF MINOCQUA J 1	
				0.00177210	\$86.90	REG	433647	UHS D OF LAKELAND (MINOCQUA)	
				0.00019740	\$9.68	VTAE	001600	NICOLET VTAE DISTRICT	
Parcel Total:					\$448.63				

LEGAL DESCRIPTION: T39 R05-E S27 SESE				PARCEL NO: MI 1944				CONTROL NO: 97893	
40	\$79,561.63	0.61632335	\$49,035.69						
				0	\$0.00	STAT	999999	STATE OF WISCONSIN	
				0.002187	\$107.24	CNTY	43	ONEIDA COUNTY	
				0.00241610	\$118.47	MUNI	43016	TOWN OF MINOCQUA	
				0.00177210	\$86.90	REG	433647	UHS D OF LAKELAND (MINOCQUA)	
				0.00257660	\$126.34	REG	433640	SCH D OF MINOCQUA J 1	
				0.00019740	\$9.68	VTAE	001600	NICOLET VTAE DISTRICT	
Parcel Total:					\$448.63				





# State of Wisconsin / Department of Natural Resources

Tony Evers , Governor

, Secretary

2/5/2025

## Chapter 70.114 - Aids Payment Worksheet For Tax Year 2024(Payment Year 2025) - Payment Due January 31, 2025

4437 of 7093

LEGAL DESCRIPTION: T39 R05-E S34 NWNE				PARCEL NO: MI 2040				CONTROL NO: 97894			
40	\$79,561.63	0.61632335	\$49,035.69								
				0	\$0.00	STAT	999999	STATE OF WISCONSIN			
				0.002187	\$107.24	CNTY	43	ONEIDA COUNTY			
				0.00241610	\$118.47	MUNI	43016	TOWN OF MINOCQUA			
				0.00257660	\$126.34	REG	433640	SCH D OF MINOCQUA J 1			
				0.00177210	\$86.90	REG	433647	UHS D OF LAKELAND (MINOCQUA)			
				0.00019740	\$9.68	VTAE	001600	NICOLET VTAE DISTRICT			
				Parcel Total:		\$448.63					

LEGAL DESCRIPTION: T39 R05-E S35 NWSE				PARCEL NO: MI 2068				CONTROL NO: 97895			
40	\$79,561.63	0.61632335	\$49,035.69								
				0	\$0.00	STAT	999999	STATE OF WISCONSIN			
				0.002187	\$107.24	CNTY	43	ONEIDA COUNTY			
				0.00241610	\$118.47	MUNI	43016	TOWN OF MINOCQUA			
				0.00177210	\$86.90	REG	433647	UHS D OF LAKELAND (MINOCQUA)			
				0.00257660	\$126.34	REG	433640	SCH D OF MINOCQUA J 1			
				0.00019740	\$9.68	VTAE	001600	NICOLET VTAE DISTRICT			
				Parcel Total:		\$448.63					

File Number Total:		\$2,691.78									
--------------------	--	------------	--	--	--	--	--	--	--	--	--



State of Wisconsin / Department of Natural Resources

Tony Evers , Governor

, Secretary

2/5/2025

Chapter 70.114 - Aids Payment Worksheet For Tax Year 2024(Payment Year 2025) - Payment Due January 31, 2025

4438 of 7093

FILE NO: PR 40118 *		DATE OF PURCHASE: 11/21/2012		GRANTOR: Albert C. & Madelyn M. C Row	
LEGAL DESCRIPTION: T39 R06-E S22 PT GV LT 2		PARCEL NO: MI-2316, pt. MI-2316-1		CONTROL NO: 124134	
11.3	\$47,977.94	0.61632335	\$29,569.92		
		0	\$0.00	STAT 999999	STATE OF WISCONSIN
		0.002187	\$64.67	CNTY 43	ONEIDA COUNTY
		0.00241610	\$71.44	MUNI 43016	TOWN OF MINOCQUA
		0.00257660	\$76.19	REG 433640	SCH D OF MINOCQUA J 1
		0.00177210	\$52.40	REG 433647	UHS D OF LAKELAND (MINOCQUA)
		0.00019740	\$5.84	VTAE 001600	NICOLET VTAE DISTRICT
Parcel Total:			\$270.54		

File Number Total:		\$270.54			
--------------------	--	----------	--	--	--

FILE NO: WR 467 *		DATE OF PURCHASE: 10/15/1997		GRANTOR: FOUR STATES TIMBER VENTURE	
LEGAL DESCRIPTION: T38 R05-E S19 PT OF SESE		PARCEL NO: 79182		CONTROL NO: 79182	
39.19	\$188,855.29	0.61632335	\$116,395.93		
		0	\$0.00	STAT 999999	STATE OF WISCONSIN
		0.002187	\$254.55	CNTY 43	ONEIDA COUNTY
		0.00241610	\$281.22	MUNI 43016	TOWN OF MINOCQUA
		0.00257660	\$299.90	REG 433640	SCH D OF MINOCQUA J 1
		0.00177210	\$206.26	REG 433647	UHS D OF LAKELAND (MINOCQUA)
		0.00019740	\$22.97	VTAE 001600	NICOLET VTAE DISTRICT
Parcel Total:			\$1,064.90		



# State of Wisconsin / Department of Natural Resources

Tony Evers , Governor

, Secretary

2/5/2025

## Chapter 70.114 - Aids Payment Worksheet For Tax Year 2024(Payment Year 2025) - Payment Due January 31, 2025

4439 of 7093

LEGAL DESCRIPTION: T38 R05-E S20 SWSW				PARCEL NO: 79184		CONTROL NO: 79184	
40	\$192,757.65	0.61632335	\$118,801.04				
		0	\$0.00	STAT	999999	STATE OF WISCONSIN	
		0.002187	\$259.81	CNTY	43	ONEIDA COUNTY	
		0.00241610	\$287.03	MUNI	43016	TOWN OF MINOCQUA	
		0.00177210	\$210.52	REG	433647	UHS D OF LAKELAND (MINOCQUA)	
		0.00257660	\$306.10	REG	433640	SCH D OF MINOCQUA J 1	
		0.00019740	\$23.45	VTAE	001600	NICOLET VTAE DISTRICT	
Parcel Total:				\$1,086.91			

LEGAL DESCRIPTION: T38 R05-E S20 PT OF SESW				PARCEL NO: 79185		CONTROL NO: 79185	
35.4	\$170,590.03	0.61632335	\$105,138.62				
		0	\$0.00	STAT	999999	STATE OF WISCONSIN	
		0.002187	\$229.93	CNTY	43	ONEIDA COUNTY	
		0.00241610	\$254.02	MUNI	43016	TOWN OF MINOCQUA	
		0.00177210	\$186.31	REG	433647	UHS D OF LAKELAND (MINOCQUA)	
		0.00257660	\$270.90	REG	433640	SCH D OF MINOCQUA J 1	
		0.00019740	\$20.75	VTAE	001600	NICOLET VTAE DISTRICT	
Parcel Total:				\$961.91			



# State of Wisconsin / Department of Natural Resources

Tony Evers , Governor

, Secretary

2/5/2025

## Chapter 70.114 - Aids Payment Worksheet For Tax Year 2024(Payment Year 2025) - Payment Due January 31, 2025

4440 of 7093

LEGAL DESCRIPTION: T38 R05-E S20 PT OF SWSE				PARCEL NO: 79186		CONTROL NO: 79186	
31.57	\$152,132.00	0.61632335	\$93,762.51				
		0	\$0.00	STAT	999999	STATE OF WISCONSIN	
		0.002187	\$205.05	CNTY	43	ONEIDA COUNTY	
		0.00241610	\$226.54	MUNI	43016	TOWN OF MINOCQUA	
		0.00177210	\$166.15	REG	433647	UHS D OF LAKELAND (MINOCQUA)	
		0.00257660	\$241.59	REG	433640	SCH D OF MINOCQUA J 1	
		0.00019740	\$18.50	VTAE	001600	NICOLET VTAE DISTRICT	
Parcel Total:				\$857.83			

LEGAL DESCRIPTION: T38 R05-E S20 PT OF SESE				PARCEL NO: 79187		CONTROL NO: 79187	
34.2	\$164,807.17	0.61632335	\$101,574.51				
		0	\$0.00	STAT	999999	STATE OF WISCONSIN	
		0.002187	\$222.14	CNTY	43	ONEIDA COUNTY	
		0.00241610	\$245.41	MUNI	43016	TOWN OF MINOCQUA	
		0.00177210	\$180.00	REG	433647	UHS D OF LAKELAND (MINOCQUA)	
		0.00257660	\$261.72	REG	433640	SCH D OF MINOCQUA J 1	
		0.00019740	\$20.05	VTAE	001600	NICOLET VTAE DISTRICT	
Parcel Total:				\$929.32			



# State of Wisconsin / Department of Natural Resources

Tony Evers , Governor

, Secretary

2/5/2025

## Chapter 70.114 - Aids Payment Worksheet For Tax Year 2024(Payment Year 2025) - Payment Due January 31, 2025

4441 of 7093

LEGAL DESCRIPTION: T38 R05-E S21 PT OF SWSW				PARCEL NO: 79188		CONTROL NO: 79188	
35.56	\$171,361.08	0.61632335	\$105,613.83				
		0	\$0.00	STAT	999999	STATE OF WISCONSIN	
		0.002187	\$230.97	CNTY	43	ONEIDA COUNTY	
		0.00241610	\$255.17	MUNI	43016	TOWN OF MINOCQUA	
		0.00257660	\$272.12	REG	433640	SCH D OF MINOCQUA J 1	
		0.00177210	\$187.16	REG	433647	UHS D OF LAKELAND (MINOCQUA)	
		0.00019740	\$20.84	VTAE	001600	NICOLET VTAE DISTRICT	
Parcel Total:				\$966.26			

LEGAL DESCRIPTION: T38 R05-E S21 PT OF SESW				PARCEL NO: 79189		CONTROL NO: 79189	
27.63	\$133,147.09	0.61632335	\$82,061.66				
		0	\$0.00	STAT	999999	STATE OF WISCONSIN	
		0.002187	\$179.47	CNTY	43	ONEIDA COUNTY	
		0.00241610	\$198.27	MUNI	43016	TOWN OF MINOCQUA	
		0.00177210	\$145.42	REG	433647	UHS D OF LAKELAND (MINOCQUA)	
		0.00257660	\$211.44	REG	433640	SCH D OF MINOCQUA J 1	
		0.00019740	\$16.19	VTAE	001600	NICOLET VTAE DISTRICT	
Parcel Total:				\$750.79			



# State of Wisconsin / Department of Natural Resources

Tony Evers , Governor

, Secretary

2/5/2025

## Chapter 70.114 - Aids Payment Worksheet For Tax Year 2024(Payment Year 2025) - Payment Due January 31, 2025

4442 of 7093

LEGAL DESCRIPTION: T38 R05-E S21 PT OF SWSE				PARCEL NO: 79190		CONTROL NO: 79190	
18.35	\$88,426.33	0.61632335	\$54,499.21				
		0	\$0.00	STAT	999999	STATE OF WISCONSIN	
		0.002187	\$119.19	CNTY	43	ONEIDA COUNTY	
		0.00241610	\$131.67	MUNI	43016	TOWN OF MINOCQUA	
		0.00257660	\$140.42	REG	433640	SCH D OF MINOCQUA J 1	
		0.00177210	\$96.58	REG	433647	UHS D OF LAKELAND (MINOCQUA)	
		0.00019740	\$10.76	VTAE	001600	NICOLET VTAE DISTRICT	
Parcel Total:				\$498.62			

LEGAL DESCRIPTION: T38 R05-E S21 PT OF SESE				PARCEL NO: 79191		CONTROL NO: 79191	
22.83	\$110,015.66	0.61632335	\$67,805.22				
		0	\$0.00	STAT	999999	STATE OF WISCONSIN	
		0.002187	\$148.29	CNTY	43	ONEIDA COUNTY	
		0.00241610	\$163.82	MUNI	43016	TOWN OF MINOCQUA	
		0.00257660	\$174.71	REG	433640	SCH D OF MINOCQUA J 1	
		0.00177210	\$120.16	REG	433647	UHS D OF LAKELAND (MINOCQUA)	
		0.00019740	\$13.38	VTAE	001600	NICOLET VTAE DISTRICT	
Parcel Total:				\$620.36			



# State of Wisconsin / Department of Natural Resources

Tony Evers , Governor

, Secretary

2/5/2025

## Chapter 70.114 - Aids Payment Worksheet For Tax Year 2024(Payment Year 2025) - Payment Due January 31, 2025

4443 of 7093

LEGAL DESCRIPTION: T38 R05-E S22 PT OF SWSW				PARCEL NO: 79192		CONTROL NO: 79192	
39	\$187,938.60	0.61632335	\$115,830.95				
		0	\$0.00	STAT	999999	STATE OF WISCONSIN	
		0.002187	\$253.32	CNTY	43	ONEIDA COUNTY	
		0.00241610	\$279.86	MUNI	43016	TOWN OF MINOCQUA	
		0.00257660	\$298.45	REG	433640	SCH D OF MINOCQUA J 1	
		0.00177210	\$205.26	REG	433647	UHS D OF LAKELAND (MINOCQUA)	
		0.00019740	\$22.86	VTAE	001600	NICOLET VTAE DISTRICT	
Parcel Total:				\$1,059.75			

LEGAL DESCRIPTION: T38 R05-E S22 SESW				PARCEL NO: 79193		CONTROL NO: 79193	
40	\$192,757.65	0.61632335	\$118,801.04				
		0	\$0.00	STAT	999999	STATE OF WISCONSIN	
		0.002187	\$259.81	CNTY	43	ONEIDA COUNTY	
		0.00241610	\$287.03	MUNI	43016	TOWN OF MINOCQUA	
		0.00257660	\$306.10	REG	433640	SCH D OF MINOCQUA J 1	
		0.00177210	\$210.52	REG	433647	UHS D OF LAKELAND (MINOCQUA)	
		0.00019740	\$23.45	VTAE	001600	NICOLET VTAE DISTRICT	
Parcel Total:				\$1,086.91			



# State of Wisconsin / Department of Natural Resources

Tony Evers , Governor

, Secretary

2/5/2025

## Chapter 70.114 - Aids Payment Worksheet For Tax Year 2024(Payment Year 2025) - Payment Due January 31, 2025

4444 of 7093

LEGAL DESCRIPTION: T38 R05-E S27 PT OF NENW				PARCEL NO: 79194		CONTROL NO: 79194	
38.97	\$187,792.96	0.61632335	\$115,741.19				
		0	\$0.00	STAT	999999	STATE OF WISCONSIN	
		0.002187	\$253.12	CNTY	43	ONEIDA COUNTY	
		0.00241610	\$279.64	MUNI	43016	TOWN OF MINOCQUA	
		0.00177210	\$205.10	REG	433647	UHS D OF LAKELAND (MINOCQUA)	
		0.00257660	\$298.22	REG	433640	SCH D OF MINOCQUA J 1	
		0.00019740	\$22.84	VTAE	001600	NICOLET VTAE DISTRICT	
Parcel Total:				\$1,058.92			

LEGAL DESCRIPTION: T38 R05-E S27 PT OF NWNW				PARCEL NO: 79195		CONTROL NO: 79195	
21.53	\$103,753.04	0.61632335	\$63,945.42				
		0	\$0.00	STAT	999999	STATE OF WISCONSIN	
		0.002187	\$139.85	CNTY	43	ONEIDA COUNTY	
		0.00241610	\$154.50	MUNI	43016	TOWN OF MINOCQUA	
		0.00177210	\$113.32	REG	433647	UHS D OF LAKELAND (MINOCQUA)	
		0.00257660	\$164.76	REG	433640	SCH D OF MINOCQUA J 1	
		0.00019740	\$12.62	VTAE	001600	NICOLET VTAE DISTRICT	
Parcel Total:				\$585.05			





# State of Wisconsin / Department of Natural Resources

Tony Evers , Governor

, Secretary

2/5/2025

## Chapter 70.114 - Aids Payment Worksheet For Tax Year 2024(Payment Year 2025) - Payment Due January 31, 2025

4445 of 7093

LEGAL DESCRIPTION: T38 R05-E S27 PT OF SWNW				PARCEL NO: 79196		CONTROL NO: 79196	
34.5	\$166,255.03	0.61632335	\$102,466.86				
		0	\$0.00	STAT	999999	STATE OF WISCONSIN	
		0.002187	\$224.09	CNTY	43	ONEIDA COUNTY	
		0.00241610	\$247.57	MUNI	43016	TOWN OF MINOCQUA	
		0.00177210	\$181.58	REG	433647	UHS D OF LAKELAND (MINOCQUA)	
		0.00257660	\$264.02	REG	433640	SCH D OF MINOCQUA J 1	
		0.00019740	\$20.22	VTAE	001600	NICOLET VTAE DISTRICT	
Parcel Total:				\$937.48			

LEGAL DESCRIPTION: T38 R05-E S27 PT OF SENW				PARCEL NO: 79197		CONTROL NO: 79197	
28.45	\$137,100.86	0.61632335	\$84,498.46				
		0	\$0.00	STAT	999999	STATE OF WISCONSIN	
		0.002187	\$184.79	CNTY	43	ONEIDA COUNTY	
		0.00241610	\$204.15	MUNI	43016	TOWN OF MINOCQUA	
		0.00177210	\$149.74	REG	433647	UHS D OF LAKELAND (MINOCQUA)	
		0.00257660	\$217.72	REG	433640	SCH D OF MINOCQUA J 1	
		0.00019740	\$16.68	VTAE	001600	NICOLET VTAE DISTRICT	
Parcel Total:				\$773.08			



# State of Wisconsin / Department of Natural Resources

Tony Evers , Governor

, Secretary

2/5/2025

## Chapter 70.114 - Aids Payment Worksheet For Tax Year 2024(Payment Year 2025) - Payment Due January 31, 2025

4446 of 7093

LEGAL DESCRIPTION: T38 R05-E S27 PT OF NESW				PARCEL NO: 79198		CONTROL NO: 79198	
37.77	\$182,010.10	0.61632335	\$112,177.08				
		0	\$0.00	STAT	999999	STATE OF WISCONSIN	
		0.002187	\$245.33	CNTY	43	ONEIDA COUNTY	
		0.00241610	\$271.03	MUNI	43016	TOWN OF MINOCQUA	
		0.00257660	\$289.03	REG	433640	SCH D OF MINOCQUA J 1	
		0.00177210	\$198.79	REG	433647	UHS D OF LAKELAND (MINOCQUA)	
		0.00019740	\$22.14	VTAE	001600	NICOLET VTAE DISTRICT	
Parcel Total:				\$1,026.32			

LEGAL DESCRIPTION: T38 R05-E S27 SWSW				PARCEL NO: 79199		CONTROL NO: 79199	
40	\$192,757.65	0.61632335	\$118,801.04				
		0	\$0.00	STAT	999999	STATE OF WISCONSIN	
		0.002187	\$259.81	CNTY	43	ONEIDA COUNTY	
		0.00241610	\$287.03	MUNI	43016	TOWN OF MINOCQUA	
		0.00257660	\$306.10	REG	433640	SCH D OF MINOCQUA J 1	
		0.00177210	\$210.52	REG	433647	UHS D OF LAKELAND (MINOCQUA)	
		0.00019740	\$23.45	VTAE	001600	NICOLET VTAE DISTRICT	
Parcel Total:				\$1,086.91			



# State of Wisconsin / Department of Natural Resources

Tony Evers , Governor

, Secretary

2/5/2025

## Chapter 70.114 - Aids Payment Worksheet For Tax Year 2024(Payment Year 2025) - Payment Due January 31, 2025

4447 of 7093

LEGAL DESCRIPTION: T38 R05-E S28 PT OF NENE				PARCEL NO: 79200		CONTROL NO: 79200		
21.7	\$104,571.21	0.61632335	\$64,449.68					
				0	\$0.00	STAT	999999	STATE OF WISCONSIN
				0.002187	\$140.95	CNTY	43	ONEIDA COUNTY
				0.00241610	\$155.71	MUNI	43016	TOWN OF MINOCQUA
				0.00177210	\$114.21	REG	433647	UHS D OF LAKELAND (MINOCQUA)
				0.00257660	\$166.06	REG	433640	SCH D OF MINOCQUA J 1
				0.00019740	\$12.72	VTAE	001600	NICOLET VTAE DISTRICT
Parcel Total:					\$589.65			

LEGAL DESCRIPTION: T38 R05-E S28 PT OF NWNE				PARCEL NO: 79201		CONTROL NO: 79201		
21	\$101,195.73	0.61632335	\$62,369.29					
				0	\$0.00	STAT	999999	STATE OF WISCONSIN
				0.002187	\$136.40	CNTY	43	ONEIDA COUNTY
				0.00241610	\$150.69	MUNI	43016	TOWN OF MINOCQUA
				0.00257660	\$160.70	REG	433640	SCH D OF MINOCQUA J 1
				0.00177210	\$110.52	REG	433647	UHS D OF LAKELAND (MINOCQUA)
				0.00019740	\$12.31	VTAE	001600	NICOLET VTAE DISTRICT
Parcel Total:					\$570.62			



# State of Wisconsin / Department of Natural Resources

Tony Evers , Governor

, Secretary

2/5/2025

## Chapter 70.114 - Aids Payment Worksheet For Tax Year 2024(Payment Year 2025) - Payment Due January 31, 2025

4448 of 7093

LEGAL DESCRIPTION: T38 R05-E S28 PT OF SWNE				PARCEL NO: 79202		CONTROL NO: 79202	
24.57	\$118,402.95	0.61632335	\$72,974.50				
		0	\$0.00	STAT	999999	STATE OF WISCONSIN	
		0.002187	\$159.59	CNTY	43	ONEIDA COUNTY	
		0.00241610	\$176.31	MUNI	43016	TOWN OF MINOCQUA	
		0.00257660	\$188.03	REG	433640	SCH D OF MINOCQUA J 1	
		0.00177210	\$129.32	REG	433647	UHS D OF LAKELAND (MINOCQUA)	
		0.00019740	\$14.40	VTAE	001600	NICOLET VTAE DISTRICT	
Parcel Total:				\$667.65			

LEGAL DESCRIPTION: T38 R05-E S28 SENE				PARCEL NO: 79203		CONTROL NO: 79203	
40	\$192,757.65	0.61632335	\$118,801.04				
		0	\$0.00	STAT	999999	STATE OF WISCONSIN	
		0.002187	\$259.81	CNTY	43	ONEIDA COUNTY	
		0.00241610	\$287.03	MUNI	43016	TOWN OF MINOCQUA	
		0.00257660	\$306.10	REG	433640	SCH D OF MINOCQUA J 1	
		0.00177210	\$210.52	REG	433647	UHS D OF LAKELAND (MINOCQUA)	
		0.00019740	\$23.45	VTAE	001600	NICOLET VTAE DISTRICT	
Parcel Total:				\$1,086.91			



# State of Wisconsin / Department of Natural Resources

Tony Evers , Governor

, Secretary

2/5/2025

## Chapter 70.114 - Aids Payment Worksheet For Tax Year 2024(Payment Year 2025) - Payment Due January 31, 2025

4449 of 7093

LEGAL DESCRIPTION: T38 R05-E S28 PT OF NENW				PARCEL NO: 79204		CONTROL NO: 79204		
13.31	\$64,138.32	0.61632335	\$39,529.95					
				0	\$0.00	STAT	999999	STATE OF WISCONSIN
				0.002187	\$86.45	CNTY	43	ONEIDA COUNTY
				0.00241610	\$95.51	MUNI	43016	TOWN OF MINOCQUA
				0.00257660	\$101.85	REG	433640	SCH D OF MINOCQUA J 1
				0.00177210	\$70.05	REG	433647	UHS D OF LAKELAND (MINOCQUA)
				0.00019740	\$7.80	VTAE	001600	NICOLET VTAE DISTRICT
Parcel Total:					\$361.66			

LEGAL DESCRIPTION: T38 R05-E S28 PT OF NWNW				PARCEL NO: 79205		CONTROL NO: 79205		
19.15	\$92,281.56	0.61632335	\$56,875.28					
				0	\$0.00	STAT	999999	STATE OF WISCONSIN
				0.002187	\$124.38	CNTY	43	ONEIDA COUNTY
				0.00241610	\$137.41	MUNI	43016	TOWN OF MINOCQUA
				0.00257660	\$146.54	REG	433640	SCH D OF MINOCQUA J 1
				0.00177210	\$100.79	REG	433647	UHS D OF LAKELAND (MINOCQUA)
				0.00019740	\$11.22	VTAE	001600	NICOLET VTAE DISTRICT
Parcel Total:					\$520.34			



# State of Wisconsin / Department of Natural Resources

Tony Evers , Governor

, Secretary

2/5/2025

## Chapter 70.114 - Aids Payment Worksheet For Tax Year 2024(Payment Year 2025) - Payment Due January 31, 2025

4450 of 7093

LEGAL DESCRIPTION: T38 R05-E S28 PT OF SWNW				PARCEL NO: 79206			CONTROL NO: 79206		
15.13	\$72,911.13	0.61632335	\$44,936.83						
				0	\$0.00	STAT	999999	STATE OF WISCONSIN	
				0.002187	\$98.27	CNTY	43	ONEIDA COUNTY	
				0.00241610	\$108.57	MUNI	43016	TOWN OF MINOCQUA	
				0.00257660	\$115.78	REG	433640	SCH D OF MINOCQUA J 1	
				0.00177210	\$79.63	REG	433647	UHS D OF LAKELAND (MINOCQUA)	
				0.00019740	\$8.87	VTAE	001600	NICOLET VTAE DISTRICT	
Parcel Total:					\$411.12				

LEGAL DESCRIPTION: T38 R05-E S28 PT OF SENW				PARCEL NO: 79207			CONTROL NO: 79207		
3.86	\$18,599.38	0.61632335	\$11,463.24						
				0	\$0.00	STAT	999999	STATE OF WISCONSIN	
				0.002187	\$25.07	CNTY	43	ONEIDA COUNTY	
				0.00241610	\$27.70	MUNI	43016	TOWN OF MINOCQUA	
				0.00257660	\$29.54	REG	433640	SCH D OF MINOCQUA J 1	
				0.00177210	\$20.31	REG	433647	UHS D OF LAKELAND (MINOCQUA)	
				0.00019740	\$2.26	VTAE	001600	NICOLET VTAE DISTRICT	
Parcel Total:					\$104.88				



# State of Wisconsin / Department of Natural Resources

Tony Evers , Governor

, Secretary

2/5/2025

## Chapter 70.114 - Aids Payment Worksheet For Tax Year 2024(Payment Year 2025) - Payment Due January 31, 2025

4451 of 7093

LEGAL DESCRIPTION: T38 R05-E S28 PT OF NESW				PARCEL NO: 79208			CONTROL NO: 79208		
0.01	\$49.26	0.61632335	\$30.36						
				0	\$0.00	STAT	999999	STATE OF WISCONSIN	
				0.002187	\$0.07	CNTY	43	ONEIDA COUNTY	
				0.00241610	\$0.07	MUNI	43016	TOWN OF MINOCQUA	
				0.00257660	\$0.08	REG	433640	SCH D OF MINOCQUA J 1	
				0.00177210	\$0.05	REG	433647	UHS D OF LAKELAND (MINOCQUA)	
				0.00019740	\$0.01	VTAE	001600	NICOLET VTAE DISTRICT	
Parcel Total:					\$0.28				

LEGAL DESCRIPTION: T38 R05-E S28 PT OF NWSW				PARCEL NO: 79209			CONTROL NO: 79209		
3.93	\$18,937.79	0.61632335	\$11,671.80						
				0	\$0.00	STAT	999999	STATE OF WISCONSIN	
				0.002187	\$25.53	CNTY	43	ONEIDA COUNTY	
				0.00241610	\$28.20	MUNI	43016	TOWN OF MINOCQUA	
				0.00257660	\$30.07	REG	433640	SCH D OF MINOCQUA J 1	
				0.00177210	\$20.68	REG	433647	UHS D OF LAKELAND (MINOCQUA)	
				0.00019740	\$2.30	VTAE	001600	NICOLET VTAE DISTRICT	
Parcel Total:					\$106.78				



# State of Wisconsin / Department of Natural Resources

Tony Evers , Governor

, Secretary

2/5/2025

## Chapter 70.114 - Aids Payment Worksheet For Tax Year 2024(Payment Year 2025) - Payment Due January 31, 2025

4452 of 7093

LEGAL DESCRIPTION: T38 R05-E S28 PT OF SWSW				PARCEL NO: 79210			CONTROL NO: 79210		
0.01	\$49.26	0.61632335	\$30.36						
				0	\$0.00	STAT	999999	STATE OF WISCONSIN	
				0.002187	\$0.07	CNTY	43	ONEIDA COUNTY	
				0.00241610	\$0.07	MUNI	43016	TOWN OF MINOCQUA	
				0.00257660	\$0.08	REG	433640	SCH D OF MINOCQUA J 1	
				0.00177210	\$0.05	REG	433647	UHS D OF LAKELAND (MINOCQUA)	
				0.00019740	\$0.01	VTAE	001600	NICOLET VTAE DISTRICT	
Parcel Total:					\$0.28				

LEGAL DESCRIPTION: T38 R05-E S28 PT OF SESW				PARCEL NO: 79211			CONTROL NO: 79211		
26.3	\$126,738.83	0.61632335	\$78,112.10						
				0	\$0.00	STAT	999999	STATE OF WISCONSIN	
				0.002187	\$170.83	CNTY	43	ONEIDA COUNTY	
				0.00241610	\$188.72	MUNI	43016	TOWN OF MINOCQUA	
				0.00257660	\$201.26	REG	433640	SCH D OF MINOCQUA J 1	
				0.00177210	\$138.42	REG	433647	UHS D OF LAKELAND (MINOCQUA)	
				0.00019740	\$15.42	VTAE	001600	NICOLET VTAE DISTRICT	
Parcel Total:					\$714.65				





# State of Wisconsin / Department of Natural Resources

Tony Evers , Governor

, Secretary

2/5/2025

## Chapter 70.114 - Aids Payment Worksheet For Tax Year 2024(Payment Year 2025) - Payment Due January 31, 2025

4453 of 7093

LEGAL DESCRIPTION: T38 R05-E S28 NESE				PARCEL NO: 79212			CONTROL NO: 79212		
40	\$192,757.65	0.61632335	\$118,801.04						
				0	\$0.00	STAT	999999	STATE OF WISCONSIN	
				0.002187	\$259.81	CNTY	43	ONEIDA COUNTY	
				0.00241610	\$287.03	MUNI	43016	TOWN OF MINOCQUA	
				0.00257660	\$306.10	REG	433640	SCH D OF MINOCQUA J 1	
				0.00177210	\$210.52	REG	433647	UHS D OF LAKELAND (MINOCQUA)	
				0.00019740	\$23.45	VTAE	001600	NICOLET VTAE DISTRICT	
Parcel Total:					\$1,086.91				

LEGAL DESCRIPTION: T38 R05-E S28 PT OF NWSE				PARCEL NO: 79213			CONTROL NO: 79213		
31.64	\$152,470.41	0.61632335	\$93,971.07						
				0	\$0.00	STAT	999999	STATE OF WISCONSIN	
				0.002187	\$205.51	CNTY	43	ONEIDA COUNTY	
				0.00241610	\$227.04	MUNI	43016	TOWN OF MINOCQUA	
				0.00257660	\$242.12	REG	433640	SCH D OF MINOCQUA J 1	
				0.00177210	\$166.52	REG	433647	UHS D OF LAKELAND (MINOCQUA)	
				0.00019740	\$18.55	VTAE	001600	NICOLET VTAE DISTRICT	
Parcel Total:					\$859.74				



# State of Wisconsin / Department of Natural Resources

Tony Evers , Governor

, Secretary

2/5/2025

## Chapter 70.114 - Aids Payment Worksheet For Tax Year 2024(Payment Year 2025) - Payment Due January 31, 2025

4454 of 7093

LEGAL DESCRIPTION: T38 R05-E S28 PT OF SWSE				PARCEL NO: 79214		CONTROL NO: 79214		
34.87	\$168,037.00	0.61632335	\$103,565.13					
				0	\$0.00	STAT	999999	STATE OF WISCONSIN
				0.002187	\$226.49	CNTY	43	ONEIDA COUNTY
				0.00241610	\$250.22	MUNI	43016	TOWN OF MINOCQUA
				0.00257660	\$266.84	REG	433640	SCH D OF MINOCQUA J 1
				0.00177210	\$183.53	REG	433647	UHS D OF LAKELAND (MINOCQUA)
				0.00019740	\$20.44	VTAE	001600	NICOLET VTAE DISTRICT
Parcel Total:					\$947.52			

LEGAL DESCRIPTION: T38 R05-E S28 SESE				PARCEL NO: 79215		CONTROL NO: 79215		
40	\$192,757.65	0.61632335	\$118,801.04					
				0	\$0.00	STAT	999999	STATE OF WISCONSIN
				0.002187	\$259.81	CNTY	43	ONEIDA COUNTY
				0.00241610	\$287.03	MUNI	43016	TOWN OF MINOCQUA
				0.00257660	\$306.10	REG	433640	SCH D OF MINOCQUA J 1
				0.00177210	\$210.52	REG	433647	UHS D OF LAKELAND (MINOCQUA)
				0.00019740	\$23.45	VTAE	001600	NICOLET VTAE DISTRICT
Parcel Total:					\$1,086.91			



# State of Wisconsin / Department of Natural Resources

Tony Evers , Governor

, Secretary

2/5/2025

## Chapter 70.114 - Aids Payment Worksheet For Tax Year 2024(Payment Year 2025) - Payment Due January 31, 2025

4455 of 7093

LEGAL DESCRIPTION: T38 R05-E S29 PT OF NENE				PARCEL NO: 79216		CONTROL NO: 79216		
2.56	\$12,336.76	0.61632335	\$7,603.44					
				0	\$0.00	STAT	999999	STATE OF WISCONSIN
				0.002187	\$16.63	CNTY	43	ONEIDA COUNTY
				0.00241610	\$18.37	MUNI	43016	TOWN OF MINOCQUA
				0.00257660	\$19.59	REG	433640	SCH D OF MINOCQUA J 1
				0.00177210	\$13.47	REG	433647	UHS D OF LAKELAND (MINOCQUA)
				0.00019740	\$1.50	VTAE	001600	NICOLET VTAE DISTRICT
Parcel Total:					\$69.56			

LEGAL DESCRIPTION: T38 R05-E S29 PT OF NWNE				PARCEL NO: 79217		CONTROL NO: 79217		
10.37	\$49,972.46	0.61632335	\$30,799.19					
				0	\$0.00	STAT	999999	STATE OF WISCONSIN
				0.002187	\$67.36	CNTY	43	ONEIDA COUNTY
				0.00241610	\$74.41	MUNI	43016	TOWN OF MINOCQUA
				0.00257660	\$79.36	REG	433640	SCH D OF MINOCQUA J 1
				0.00177210	\$54.58	REG	433647	UHS D OF LAKELAND (MINOCQUA)
				0.00019740	\$6.08	VTAE	001600	NICOLET VTAE DISTRICT
Parcel Total:					\$281.79			



# State of Wisconsin / Department of Natural Resources

Tony Evers , Governor

, Secretary

2/5/2025

## Chapter 70.114 - Aids Payment Worksheet For Tax Year 2024(Payment Year 2025) - Payment Due January 31, 2025

4456 of 7093

LEGAL DESCRIPTION: T38 R05-E S29 PT OF SWNE				PARCEL NO: 79218		CONTROL NO: 79218	
7.11	\$34,264.50	0.61632335	\$21,118.01				
		0	\$0.00	STAT	999999	STATE OF WISCONSIN	
		0.002187	\$46.18	CNTY	43	ONEIDA COUNTY	
		0.00241610	\$51.02	MUNI	43016	TOWN OF MINOCQUA	
		0.00257660	\$54.41	REG	433640	SCH D OF MINOCQUA J 1	
		0.00177210	\$37.42	REG	433647	UHS D OF LAKELAND (MINOCQUA)	
		0.00019740	\$4.17	VTAE	001600	NICOLET VTAE DISTRICT	
Parcel Total:				\$193.20			

LEGAL DESCRIPTION: T38 R05-E S29 PT OF SENE				PARCEL NO: 79219		CONTROL NO: 79219	
1.63	\$7,856.12	0.61632335	\$4,841.91				
		0	\$0.00	STAT	999999	STATE OF WISCONSIN	
		0.002187	\$10.59	CNTY	43	ONEIDA COUNTY	
		0.00241610	\$11.70	MUNI	43016	TOWN OF MINOCQUA	
		0.00257660	\$12.48	REG	433640	SCH D OF MINOCQUA J 1	
		0.00177210	\$8.58	REG	433647	UHS D OF LAKELAND (MINOCQUA)	
		0.00019740	\$0.96	VTAE	001600	NICOLET VTAE DISTRICT	
Parcel Total:				\$44.31			



# State of Wisconsin / Department of Natural Resources

Tony Evers , Governor

, Secretary

2/5/2025

## Chapter 70.114 - Aids Payment Worksheet For Tax Year 2024(Payment Year 2025) - Payment Due January 31, 2025

4457 of 7093

LEGAL DESCRIPTION: T38 R05-E S29 PT OF NENW				PARCEL NO: 79220	CONTROL NO: 79220			
7.99	\$38,505.27	0.61632335	\$23,731.70					
				0	\$0.00	STAT	999999	STATE OF WISCONSIN
				0.002187	\$51.90	CNTY	43	ONEIDA COUNTY
				0.00241610	\$57.34	MUNI	43016	TOWN OF MINOCQUA
				0.00257660	\$61.15	REG	433640	SCH D OF MINOCQUA J 1
				0.00177210	\$42.05	REG	433647	UHS D OF LAKELAND (MINOCQUA)
				0.00019740	\$4.68	VTAE	001600	NICOLET VTAE DISTRICT
Parcel Total:					\$217.12			

LEGAL DESCRIPTION: T38 R05-E S29 PT OF NWNW				PARCEL NO: 79221	CONTROL NO: 79221			
2.91	\$14,024.50	0.61632335	\$8,643.63					
				0	\$0.00	STAT	999999	STATE OF WISCONSIN
				0.002187	\$18.90	CNTY	43	ONEIDA COUNTY
				0.00241610	\$20.88	MUNI	43016	TOWN OF MINOCQUA
				0.00257660	\$22.27	REG	433640	SCH D OF MINOCQUA J 1
				0.00177210	\$15.32	REG	433647	UHS D OF LAKELAND (MINOCQUA)
				0.00019740	\$1.71	VTAE	001600	NICOLET VTAE DISTRICT
Parcel Total:					\$79.08			



# State of Wisconsin / Department of Natural Resources

Tony Evers , Governor

, Secretary

2/5/2025

## Chapter 70.114 - Aids Payment Worksheet For Tax Year 2024(Payment Year 2025) - Payment Due January 31, 2025

4458 of 7093

LEGAL DESCRIPTION: T38 R05-E S29 PT OF SWNW				PARCEL NO: 79222		CONTROL NO: 79222	
16.41	\$79,079.51	0.61632335	\$48,738.55				
		0	\$0.00	STAT	999999	STATE OF WISCONSIN	
		0.002187	\$106.59	CNTY	43	ONEIDA COUNTY	
		0.00241610	\$117.76	MUNI	43016	TOWN OF MINOCQUA	
		0.00257660	\$125.58	REG	433640	SCH D OF MINOCQUA J 1	
		0.00177210	\$86.37	REG	433647	UHS D OF LAKELAND (MINOCQUA)	
		0.00019740	\$9.62	VTAE	001600	NICOLET VTAE DISTRICT	
Parcel Total:				\$445.92			

LEGAL DESCRIPTION: T38 R05-E S29 PT OF SENW				PARCEL NO: 79223		CONTROL NO: 79223	
11.46	\$55,224.15	0.61632335	\$34,035.93				
		0	\$0.00	STAT	999999	STATE OF WISCONSIN	
		0.002187	\$74.44	CNTY	43	ONEIDA COUNTY	
		0.00241610	\$82.23	MUNI	43016	TOWN OF MINOCQUA	
		0.00257660	\$87.70	REG	433640	SCH D OF MINOCQUA J 1	
		0.00177210	\$60.31	REG	433647	UHS D OF LAKELAND (MINOCQUA)	
		0.00019740	\$6.72	VTAE	001600	NICOLET VTAE DISTRICT	
Parcel Total:				\$311.40			



# State of Wisconsin / Department of Natural Resources

Tony Evers , Governor

, Secretary

2/5/2025

## Chapter 70.114 - Aids Payment Worksheet For Tax Year 2024(Payment Year 2025) - Payment Due January 31, 2025

4459 of 7093

LEGAL DESCRIPTION: T38 R05-E S29 PT OF NESW				PARCEL NO: 79224		CONTROL NO: 79224	
0.7	\$3,371.19	0.61632335	\$2,077.74				
		0	\$0.00	STAT	999999	STATE OF WISCONSIN	
		0.002187	\$4.54	CNTY	43	ONEIDA COUNTY	
		0.00241610	\$5.02	MUNI	43016	TOWN OF MINOCQUA	
		0.00257660	\$5.35	REG	433640	SCH D OF MINOCQUA J 1	
		0.00177210	\$3.68	REG	433647	UHS D OF LAKELAND (MINOCQUA)	
		0.00019740	\$0.41	VTAE	001600	NICOLET VTAE DISTRICT	
Parcel Total:				\$19.00			

LEGAL DESCRIPTION: T38 R05-E S29 PT OF NWSW				PARCEL NO: 79225		CONTROL NO: 79225	
9.8	\$47,226.67	0.61632335	\$29,106.90				
		0	\$0.00	STAT	999999	STATE OF WISCONSIN	
		0.002187	\$63.66	CNTY	43	ONEIDA COUNTY	
		0.00241610	\$70.32	MUNI	43016	TOWN OF MINOCQUA	
		0.00257660	\$75.00	REG	433640	SCH D OF MINOCQUA J 1	
		0.00177210	\$51.58	REG	433647	UHS D OF LAKELAND (MINOCQUA)	
		0.00019740	\$5.74	VTAE	001600	NICOLET VTAE DISTRICT	
Parcel Total:				\$266.30			



# State of Wisconsin / Department of Natural Resources

Tony Evers , Governor

, Secretary

2/5/2025

## Chapter 70.114 - Aids Payment Worksheet For Tax Year 2024(Payment Year 2025) - Payment Due January 31, 2025

4460 of 7093

LEGAL DESCRIPTION: T38 R05-E S29 PT OF SWSW				PARCEL NO: 79226		CONTROL NO: 79226	
2.2	\$10,601.91	0.61632335	\$6,534.20				
		0	\$0.00	STAT	999999	STATE OF WISCONSIN	
		0.002187	\$14.29	CNTY	43	ONEIDA COUNTY	
		0.00241610	\$15.79	MUNI	43016	TOWN OF MINOCQUA	
		0.00257660	\$16.84	REG	433640	SCH D OF MINOCQUA J 1	
		0.00177210	\$11.58	REG	433647	UHS D OF LAKELAND (MINOCQUA)	
		0.00019740	\$1.29	VTAE	001600	NICOLET VTAE DISTRICT	
Parcel Total:				\$59.79			

LEGAL DESCRIPTION: T38 R05-E S29 PT OF SESW				PARCEL NO: 79227		CONTROL NO: 79227	
0.01	\$49.26	0.61632335	\$30.36				
		0	\$0.00	STAT	999999	STATE OF WISCONSIN	
		0.002187	\$0.07	CNTY	43	ONEIDA COUNTY	
		0.00241610	\$0.07	MUNI	43016	TOWN OF MINOCQUA	
		0.00177210	\$0.05	REG	433647	UHS D OF LAKELAND (MINOCQUA)	
		0.00257660	\$0.08	REG	433640	SCH D OF MINOCQUA J 1	
		0.00019740	\$0.01	VTAE	001600	NICOLET VTAE DISTRICT	
Parcel Total:				\$0.28			





# State of Wisconsin / Department of Natural Resources

Tony Evers , Governor

, Secretary

2/5/2025

## Chapter 70.114 - Aids Payment Worksheet For Tax Year 2024(Payment Year 2025) - Payment Due January 31, 2025

4461 of 7093

LEGAL DESCRIPTION: T38 R05-E S29 PT OF NESE				PARCEL NO: 79228		CONTROL NO: 79228	
5.55	\$26,746.79	0.61632335	\$16,484.67				
		0	\$0.00	STAT	999999	STATE OF WISCONSIN	
		0.002187	\$36.05	CNTY	43	ONEIDA COUNTY	
		0.00241610	\$39.83	MUNI	43016	TOWN OF MINOCQUA	
		0.00257660	\$42.47	REG	433640	SCH D OF MINOCQUA J 1	
		0.00177210	\$29.21	REG	433647	UHS D OF LAKELAND (MINOCQUA)	
		0.00019740	\$3.25	VTAE	001600	NICOLET VTAE DISTRICT	
Parcel Total:				\$150.81			

LEGAL DESCRIPTION: T38 R05-E S29 PT OF NWSE				PARCEL NO: 79229		CONTROL NO: 79229	
6.16	\$29,685.34	0.61632335	\$18,295.77				
		0	\$0.00	STAT	999999	STATE OF WISCONSIN	
		0.002187	\$40.01	CNTY	43	ONEIDA COUNTY	
		0.00241610	\$44.20	MUNI	43016	TOWN OF MINOCQUA	
		0.00257660	\$47.14	REG	433640	SCH D OF MINOCQUA J 1	
		0.00177210	\$32.42	REG	433647	UHS D OF LAKELAND (MINOCQUA)	
		0.00019740	\$3.61	VTAE	001600	NICOLET VTAE DISTRICT	
Parcel Total:				\$167.38			



# State of Wisconsin / Department of Natural Resources

Tony Evers , Governor

, Secretary

2/5/2025

## Chapter 70.114 - Aids Payment Worksheet For Tax Year 2024(Payment Year 2025) - Payment Due January 31, 2025

4462 of 7093

LEGAL DESCRIPTION: T38 R05-E S29 PT OF SWSE				PARCEL NO: 79230			CONTROL NO: 79230		
0.01	\$49.26	0.61632335	\$30.36	0	\$0.00	STAT	999999	STATE OF WISCONSIN	
				0.002187	\$0.07	CNTY	43	ONEIDA COUNTY	
				0.00241610	\$0.07	MUNI	43016	TOWN OF MINOCQUA	
				0.00257660	\$0.08	REG	433640	SCH D OF MINOCQUA J 1	
				0.00177210	\$0.05	REG	433647	UHS D OF LAKELAND (MINOCQUA)	
				0.00019740	\$0.01	VTAE	001600	NICOLET VTAE DISTRICT	
Parcel Total:					\$0.28				

LEGAL DESCRIPTION: T38 R05-E S29 PT OF SESE				PARCEL NO: 79231			CONTROL NO: 79231		
1	\$4,819.05	0.61632335	\$2,970.09	0	\$0.00	STAT	999999	STATE OF WISCONSIN	
				0.002187	\$6.50	CNTY	43	ONEIDA COUNTY	
				0.00241610	\$7.18	MUNI	43016	TOWN OF MINOCQUA	
				0.00257660	\$7.65	REG	433640	SCH D OF MINOCQUA J 1	
				0.00177210	\$5.26	REG	433647	UHS D OF LAKELAND (MINOCQUA)	
				0.00019740	\$0.59	VTAE	001600	NICOLET VTAE DISTRICT	
Parcel Total:					\$27.18				



# State of Wisconsin / Department of Natural Resources

Tony Evers , Governor

, Secretary

2/5/2025

## Chapter 70.114 - Aids Payment Worksheet For Tax Year 2024(Payment Year 2025) - Payment Due January 31, 2025

4463 of 7093

LEGAL DESCRIPTION: T38 R05-E S30 PT OF NENE				PARCEL NO: 79232		CONTROL NO: 79232		
37	\$178,300.51	0.61632335	\$109,890.77					
				0	\$0.00	STAT	999999	STATE OF WISCONSIN
				0.002187	\$240.33	CNTY	43	ONEIDA COUNTY
				0.00241610	\$265.50	MUNI	43016	TOWN OF MINOCQUA
				0.00257660	\$283.14	REG	433640	SCH D OF MINOCQUA J 1
				0.00177210	\$194.74	REG	433647	UHS D OF LAKELAND (MINOCQUA)
				0.00019740	\$21.69	VTAE	001600	NICOLET VTAE DISTRICT
Parcel Total:					\$1,005.40			

LEGAL DESCRIPTION: T38 R05-E S30 SENE				PARCEL NO: 79233		CONTROL NO: 79233		
40	\$192,757.65	0.61632335	\$118,801.04					
				0	\$0.00	STAT	999999	STATE OF WISCONSIN
				0.002187	\$259.81	CNTY	43	ONEIDA COUNTY
				0.00241610	\$287.03	MUNI	43016	TOWN OF MINOCQUA
				0.00257660	\$306.10	REG	433640	SCH D OF MINOCQUA J 1
				0.00177210	\$210.52	REG	433647	UHS D OF LAKELAND (MINOCQUA)
				0.00019740	\$23.45	VTAE	001600	NICOLET VTAE DISTRICT
Parcel Total:					\$1,086.91			



# State of Wisconsin / Department of Natural Resources

Tony Evers , Governor

, Secretary

2/5/2025

## Chapter 70.114 - Aids Payment Worksheet For Tax Year 2024(Payment Year 2025) - Payment Due January 31, 2025

4464 of 7093

LEGAL DESCRIPTION: T38 R05-E S30 NESE				PARCEL NO: 79234		CONTROL NO: 79234	
40	\$192,757.65	0.61632335	\$118,801.04				
		0	\$0.00	STAT	999999	STATE OF WISCONSIN	
		0.002187	\$259.81	CNTY	43	ONEIDA COUNTY	
		0.00241610	\$287.03	MUNI	43016	TOWN OF MINOCQUA	
		0.00257660	\$306.10	REG	433640	SCH D OF MINOCQUA J 1	
		0.00177210	\$210.52	REG	433647	UHS D OF LAKELAND (MINOCQUA)	
		0.00019740	\$23.45	VTAE	001600	NICOLET VTAE DISTRICT	
Parcel Total:				\$1,086.91			

LEGAL DESCRIPTION: T38 R05-E S30 PT OF SWSE				PARCEL NO: 79235		CONTROL NO: 79235	
32.9	\$158,544.55	0.61632335	\$97,714.71				
		0	\$0.00	STAT	999999	STATE OF WISCONSIN	
		0.002187	\$213.70	CNTY	43	ONEIDA COUNTY	
		0.00241610	\$236.09	MUNI	43016	TOWN OF MINOCQUA	
		0.00257660	\$251.77	REG	433640	SCH D OF MINOCQUA J 1	
		0.00177210	\$173.16	REG	433647	UHS D OF LAKELAND (MINOCQUA)	
		0.00019740	\$19.28	VTAE	001600	NICOLET VTAE DISTRICT	
Parcel Total:				\$894.00			



# State of Wisconsin / Department of Natural Resources

Tony Evers , Governor

, Secretary

2/5/2025

## Chapter 70.114 - Aids Payment Worksheet For Tax Year 2024(Payment Year 2025) - Payment Due January 31, 2025

4465 of 7093

LEGAL DESCRIPTION: T38 R05-E S30 PT OF SESE				PARCEL NO: 79236		CONTROL NO: 79236	
19.04	\$91,754.68	0.61632335	\$56,550.55				
		0	\$0.00	STAT	999999	STATE OF WISCONSIN	
		0.002187	\$123.67	CNTY	43	ONEIDA COUNTY	
		0.00241610	\$136.63	MUNI	43016	TOWN OF MINOCQUA	
		0.00257660	\$145.71	REG	433640	SCH D OF MINOCQUA J 1	
		0.00177210	\$100.21	REG	433647	UHS D OF LAKELAND (MINOCQUA)	
		0.00019740	\$11.16	VTAE	001600	NICOLET VTAE DISTRICT	
Parcel Total:				\$517.38			

LEGAL DESCRIPTION: T38 R05-E S32 PT OF NENE				PARCEL NO: 79237		CONTROL NO: 79237	
0.01	\$49.26	0.61632335	\$30.36				
		0	\$0.00	STAT	999999	STATE OF WISCONSIN	
		0.002187	\$0.07	CNTY	43	ONEIDA COUNTY	
		0.00241610	\$0.07	MUNI	43016	TOWN OF MINOCQUA	
		0.00257660	\$0.08	REG	433640	SCH D OF MINOCQUA J 1	
		0.00177210	\$0.05	REG	433647	UHS D OF LAKELAND (MINOCQUA)	
		0.00019740	\$0.01	VTAE	001600	NICOLET VTAE DISTRICT	
Parcel Total:				\$0.28			



# State of Wisconsin / Department of Natural Resources

Tony Evers , Governor

, Secretary

2/5/2025

## Chapter 70.114 - Aids Payment Worksheet For Tax Year 2024(Payment Year 2025) - Payment Due January 31, 2025

4466 of 7093

LEGAL DESCRIPTION: T38 R05-E S32 PT OF NWNE				PARCEL NO: 79238			CONTROL NO: 79238		
0.01	\$49.26	0.61632335	\$30.36						
				0	\$0.00	STAT	999999	STATE OF WISCONSIN	
				0.002187	\$0.07	CNTY	43	ONEIDA COUNTY	
				0.00241610	\$0.07	MUNI	43016	TOWN OF MINOCQUA	
				0.00257660	\$0.08	REG	433640	SCH D OF MINOCQUA J 1	
				0.00177210	\$0.05	REG	433647	UHS D OF LAKELAND (MINOCQUA)	
				0.00019740	\$0.01	VTAE	001600	NICOLET VTAE DISTRICT	
Parcel Total:					\$0.28				

LEGAL DESCRIPTION: T38 R05-E S32 PT OF SWNE				PARCEL NO: 79239			CONTROL NO: 79239		
0.01	\$49.26	0.61632335	\$30.36						
				0	\$0.00	STAT	999999	STATE OF WISCONSIN	
				0.002187	\$0.07	CNTY	43	ONEIDA COUNTY	
				0.00241610	\$0.07	MUNI	43016	TOWN OF MINOCQUA	
				0.00257660	\$0.08	REG	433640	SCH D OF MINOCQUA J 1	
				0.00177210	\$0.05	REG	433647	UHS D OF LAKELAND (MINOCQUA)	
				0.00019740	\$0.01	VTAE	001600	NICOLET VTAE DISTRICT	
Parcel Total:					\$0.28				



# State of Wisconsin / Department of Natural Resources

Tony Evers , Governor

, Secretary

2/5/2025

## Chapter 70.114 - Aids Payment Worksheet For Tax Year 2024(Payment Year 2025) - Payment Due January 31, 2025

4467 of 7093

LEGAL DESCRIPTION: T38 R05-E S32 PT OF SENE				PARCEL NO: 79240	CONTROL NO: 79240			
0.01	\$49.26	0.61632335	\$30.36					
				0	\$0.00	STAT	999999	STATE OF WISCONSIN
				0.002187	\$0.07	CNTY	43	ONEIDA COUNTY
				0.00241610	\$0.07	MUNI	43016	TOWN OF MINOCQUA
				0.00257660	\$0.08	REG	433640	SCH D OF MINOCQUA J 1
				0.00177210	\$0.05	REG	433647	UHS D OF LAKELAND (MINOCQUA)
				0.00019740	\$0.01	VTAE	001600	NICOLET VTAE DISTRICT
Parcel Total:					\$0.28			

LEGAL DESCRIPTION: T38 R05-E S32 PT OF NENW				PARCEL NO: 79241	CONTROL NO: 79241			
0.01	\$49.26	0.61632335	\$30.36					
				0	\$0.00	STAT	999999	STATE OF WISCONSIN
				0.002187	\$0.07	CNTY	43	ONEIDA COUNTY
				0.00241610	\$0.07	MUNI	43016	TOWN OF MINOCQUA
				0.00257660	\$0.08	REG	433640	SCH D OF MINOCQUA J 1
				0.00177210	\$0.05	REG	433647	UHS D OF LAKELAND (MINOCQUA)
				0.00019740	\$0.01	VTAE	001600	NICOLET VTAE DISTRICT
Parcel Total:					\$0.28			



# State of Wisconsin / Department of Natural Resources

Tony Evers , Governor

, Secretary

2/5/2025

## Chapter 70.114 - Aids Payment Worksheet For Tax Year 2024(Payment Year 2025) - Payment Due January 31, 2025

4468 of 7093

LEGAL DESCRIPTION: T38 R05-E S32 PT OF NWNW				PARCEL NO: 79242		CONTROL NO: 79242	
3.4	\$16,384.76	0.61632335	\$10,098.31				
		0	\$0.00	STAT	999999	STATE OF WISCONSIN	
		0.002187	\$22.08	CNTY	43	ONEIDA COUNTY	
		0.00241610	\$24.40	MUNI	43016	TOWN OF MINOCQUA	
		0.00257660	\$26.02	REG	433640	SCH D OF MINOCQUA J 1	
		0.00177210	\$17.90	REG	433647	UHS D OF LAKELAND (MINOCQUA)	
		0.00019740	\$1.99	VTAE	001600	NICOLET VTAE DISTRICT	
Parcel Total:				\$92.39			

LEGAL DESCRIPTION: T38 R05-E S32 PT OF SWNW				PARCEL NO: 79243		CONTROL NO: 79243	
31.2	\$150,350.03	0.61632335	\$92,664.23				
		0	\$0.00	STAT	999999	STATE OF WISCONSIN	
		0.002187	\$202.65	CNTY	43	ONEIDA COUNTY	
		0.00241610	\$223.88	MUNI	43016	TOWN OF MINOCQUA	
		0.00257660	\$238.76	REG	433640	SCH D OF MINOCQUA J 1	
		0.00177210	\$164.21	REG	433647	UHS D OF LAKELAND (MINOCQUA)	
		0.00019740	\$18.29	VTAE	001600	NICOLET VTAE DISTRICT	
Parcel Total:				\$847.79			





# State of Wisconsin / Department of Natural Resources

Tony Evers , Governor

, Secretary

2/5/2025

## Chapter 70.114 - Aids Payment Worksheet For Tax Year 2024(Payment Year 2025) - Payment Due January 31, 2025

4469 of 7093

LEGAL DESCRIPTION: T38 R05-E S32 PT OF SENW				PARCEL NO: 79244		CONTROL NO: 79244		
0.01	\$49.26	0.61632335	\$30.36					
				0	\$0.00	STAT	999999	STATE OF WISCONSIN
				0.002187	\$0.07	CNTY	43	ONEIDA COUNTY
				0.00241610	\$0.07	MUNI	43016	TOWN OF MINOCQUA
				0.00257660	\$0.08	REG	433640	SCH D OF MINOCQUA J 1
				0.00177210	\$0.05	REG	433647	UHS D OF LAKELAND (MINOCQUA)
				0.00019740	\$0.01	VTAE	001600	NICOLET VTAE DISTRICT
Parcel Total:					\$0.28			

LEGAL DESCRIPTION: T38 R05-E S32 PT OF NESW				PARCEL NO: 79245		CONTROL NO: 79245		
0.01	\$49.26	0.61632335	\$30.36					
				0	\$0.00	STAT	999999	STATE OF WISCONSIN
				0.002187	\$0.07	CNTY	43	ONEIDA COUNTY
				0.00241610	\$0.07	MUNI	43016	TOWN OF MINOCQUA
				0.00257660	\$0.08	REG	433640	SCH D OF MINOCQUA J 1
				0.00177210	\$0.05	REG	433647	UHS D OF LAKELAND (MINOCQUA)
				0.00019740	\$0.01	VTAE	001600	NICOLET VTAE DISTRICT
Parcel Total:					\$0.28			



# State of Wisconsin / Department of Natural Resources

Tony Evers , Governor

, Secretary

2/5/2025

## Chapter 70.114 - Aids Payment Worksheet For Tax Year 2024(Payment Year 2025) - Payment Due January 31, 2025

4470 of 7093

LEGAL DESCRIPTION: T38 R05-E S32 PT OF NWSW				PARCEL NO: 79246		CONTROL NO: 79246		
18.3	\$88,186.44	0.61632335	\$54,351.36					
				0	\$0.00	STAT	999999	STATE OF WISCONSIN
				0.002187	\$118.86	CNTY	43	ONEIDA COUNTY
				0.00241610	\$131.32	MUNI	43016	TOWN OF MINOCQUA
				0.00257660	\$140.04	REG	433640	SCH D OF MINOCQUA J 1
				0.00177210	\$96.31	REG	433647	UHS D OF LAKELAND (MINOCQUA)
				0.00019740	\$10.73	VTAE	001600	NICOLET VTAE DISTRICT
Parcel Total:					\$497.26			

LEGAL DESCRIPTION: T38 R05-E S32 PT OF SWSW				PARCEL NO: 79247		CONTROL NO: 79247		
15.11	\$72,812.61	0.61632335	\$44,876.11					
				0	\$0.00	STAT	999999	STATE OF WISCONSIN
				0.002187	\$98.14	CNTY	43	ONEIDA COUNTY
				0.00241610	\$108.42	MUNI	43016	TOWN OF MINOCQUA
				0.00177210	\$79.52	REG	433647	UHS D OF LAKELAND (MINOCQUA)
				0.00257660	\$115.63	REG	433640	SCH D OF MINOCQUA J 1
				0.00019740	\$8.86	VTAE	001600	NICOLET VTAE DISTRICT
Parcel Total:					\$410.57			



# State of Wisconsin / Department of Natural Resources

Tony Evers , Governor

, Secretary

2/5/2025

## Chapter 70.114 - Aids Payment Worksheet For Tax Year 2024(Payment Year 2025) - Payment Due January 31, 2025

4471 of 7093

LEGAL DESCRIPTION: T38 R05-E S32 PT OF SESW				PARCEL NO: 79248			CONTROL NO: 79248		
0.01	\$49.26	0.61632335	\$30.36						
				0	\$0.00	STAT	999999	STATE OF WISCONSIN	
				0.002187	\$0.07	CNTY	43	ONEIDA COUNTY	
				0.00241610	\$0.07	MUNI	43016	TOWN OF MINOCQUA	
				0.00177210	\$0.05	REG	433647	UHS D OF LAKELAND (MINOCQUA)	
				0.00257660	\$0.08	REG	433640	SCH D OF MINOCQUA J 1	
				0.00019740	\$0.01	VTAE	001600	NICOLET VTAE DISTRICT	
Parcel Total:					\$0.28				

LEGAL DESCRIPTION: T38 R05-E S32 PT OF NESE				PARCEL NO: 79249			CONTROL NO: 79249		
0.01	\$49.26	0.61632335	\$30.36						
				0	\$0.00	STAT	999999	STATE OF WISCONSIN	
				0.002187	\$0.07	CNTY	43	ONEIDA COUNTY	
				0.00241610	\$0.07	MUNI	43016	TOWN OF MINOCQUA	
				0.00257660	\$0.08	REG	433640	SCH D OF MINOCQUA J 1	
				0.00177210	\$0.05	REG	433647	UHS D OF LAKELAND (MINOCQUA)	
				0.00019740	\$0.01	VTAE	001600	NICOLET VTAE DISTRICT	
Parcel Total:					\$0.28				



# State of Wisconsin / Department of Natural Resources

Tony Evers , Governor

, Secretary

2/5/2025

## Chapter 70.114 - Aids Payment Worksheet For Tax Year 2024(Payment Year 2025) - Payment Due January 31, 2025

4472 of 7093

LEGAL DESCRIPTION: T38 R05-E S32 PT OF NWSE				PARCEL NO: 79250		CONTROL NO: 79250		
0.01	\$49.26	0.61632335	\$30.36	0	\$0.00	STAT	999999	STATE OF WISCONSIN
				0.002187	\$0.07	CNTY	43	ONEIDA COUNTY
				0.00241610	\$0.07	MUNI	43016	TOWN OF MINOCQUA
				0.00257660	\$0.08	REG	433640	SCH D OF MINOCQUA J 1
				0.00177210	\$0.05	REG	433647	UHS D OF LAKELAND (MINOCQUA)
				0.00019740	\$0.01	VTAE	001600	NICOLET VTAE DISTRICT
Parcel Total:					\$0.28			

LEGAL DESCRIPTION: T38 R05-E S32 PT OF SWSE				PARCEL NO: 79251		CONTROL NO: 79251		
0.01	\$49.26	0.61632335	\$30.36	0	\$0.00	STAT	999999	STATE OF WISCONSIN
				0.002187	\$0.07	CNTY	43	ONEIDA COUNTY
				0.00241610	\$0.07	MUNI	43016	TOWN OF MINOCQUA
				0.00177210	\$0.05	REG	433647	UHS D OF LAKELAND (MINOCQUA)
				0.00257660	\$0.08	REG	433640	SCH D OF MINOCQUA J 1
				0.00019740	\$0.01	VTAE	001600	NICOLET VTAE DISTRICT
Parcel Total:					\$0.28			



# State of Wisconsin / Department of Natural Resources

Tony Evers , Governor

, Secretary

2/5/2025

## Chapter 70.114 - Aids Payment Worksheet For Tax Year 2024(Payment Year 2025) - Payment Due January 31, 2025

4473 of 7093

LEGAL DESCRIPTION: T38 R05-E S32 PT OF SESE				PARCEL NO: 79252		CONTROL NO: 79252	
21.85	\$105,295.14	0.61632335	\$64,895.85				
		0	\$0.00	STAT	999999	STATE OF WISCONSIN	
		0.002187	\$141.92	CNTY	43	ONEIDA COUNTY	
		0.00241610	\$156.79	MUNI	43016	TOWN OF MINOCQUA	
		0.00177210	\$115.00	REG	433647	UHS D OF LAKELAND (MINOCQUA)	
		0.00257660	\$167.21	REG	433640	SCH D OF MINOCQUA J 1	
		0.00019740	\$12.81	VTAE	001600	NICOLET VTAE DISTRICT	
Parcel Total:				\$593.73			

LEGAL DESCRIPTION: T38 R05-E S33 NENE				PARCEL NO: 79253		CONTROL NO: 79253	
40	\$192,757.65	0.61632335	\$118,801.04				
		0	\$0.00	STAT	999999	STATE OF WISCONSIN	
		0.002187	\$259.81	CNTY	43	ONEIDA COUNTY	
		0.00241610	\$287.03	MUNI	43016	TOWN OF MINOCQUA	
		0.00257660	\$306.10	REG	433640	SCH D OF MINOCQUA J 1	
		0.00177210	\$210.52	REG	433647	UHS D OF LAKELAND (MINOCQUA)	
		0.00019740	\$23.45	VTAE	001600	NICOLET VTAE DISTRICT	
Parcel Total:				\$1,086.91			



# State of Wisconsin / Department of Natural Resources

Tony Evers , Governor

, Secretary

2/5/2025

## Chapter 70.114 - Aids Payment Worksheet For Tax Year 2024(Payment Year 2025) - Payment Due January 31, 2025

4474 of 7093

LEGAL DESCRIPTION: T38 R05-E S33 PT OF NWNE				PARCEL NO: 79254		CONTROL NO: 79254	
26.66	\$128,473.69	0.61632335	\$79,181.33				
		0	\$0.00	STAT	999999	STATE OF WISCONSIN	
		0.002187	\$173.17	CNTY	43	ONEIDA COUNTY	
		0.00241610	\$191.31	MUNI	43016	TOWN OF MINOCQUA	
		0.00177210	\$140.32	REG	433647	UHS D OF LAKELAND (MINOCQUA)	
		0.00257660	\$204.02	REG	433640	SCH D OF MINOCQUA J 1	
		0.00019740	\$15.63	VTAE	001600	NICOLET VTAE DISTRICT	
Parcel Total:				\$724.45			

LEGAL DESCRIPTION: T38 R05-E S33 SENE				PARCEL NO: 79255		CONTROL NO: 79255	
40	\$192,757.65	0.61632335	\$118,801.04				
		0	\$0.00	STAT	999999	STATE OF WISCONSIN	
		0.002187	\$259.81	CNTY	43	ONEIDA COUNTY	
		0.00241610	\$287.03	MUNI	43016	TOWN OF MINOCQUA	
		0.00257660	\$306.10	REG	433640	SCH D OF MINOCQUA J 1	
		0.00177210	\$210.52	REG	433647	UHS D OF LAKELAND (MINOCQUA)	
		0.00019740	\$23.45	VTAE	001600	NICOLET VTAE DISTRICT	
Parcel Total:				\$1,086.91			



# State of Wisconsin / Department of Natural Resources

Tony Evers , Governor

, Secretary

2/5/2025

## Chapter 70.114 - Aids Payment Worksheet For Tax Year 2024(Payment Year 2025) - Payment Due January 31, 2025

4475 of 7093

LEGAL DESCRIPTION: T38 R05-E S33 PT OF NENW				PARCEL NO: 79256		CONTROL NO: 79256		
28.05	\$135,173.24	0.61632335	\$83,310.42					
				0	\$0.00	STAT	999999	STATE OF WISCONSIN
				0.002187	\$182.20	CNTY	43	ONEIDA COUNTY
				0.00241610	\$201.28	MUNI	43016	TOWN OF MINOCQUA
				0.00257660	\$214.66	REG	433640	SCH D OF MINOCQUA J 1
				0.00177210	\$147.63	REG	433647	UHS D OF LAKELAND (MINOCQUA)
				0.00019740	\$16.44	VTAE	001600	NICOLET VTAE DISTRICT
Parcel Total:					\$762.21			

LEGAL DESCRIPTION: T38 R05-E S33 PT OF NWNW				PARCEL NO: 79257		CONTROL NO: 79257		
15.83	\$76,282.32	0.61632335	\$47,014.58					
				0	\$0.00	STAT	999999	STATE OF WISCONSIN
				0.002187	\$102.82	CNTY	43	ONEIDA COUNTY
				0.00241610	\$113.59	MUNI	43016	TOWN OF MINOCQUA
				0.00257660	\$121.14	REG	433640	SCH D OF MINOCQUA J 1
				0.00177210	\$83.31	REG	433647	UHS D OF LAKELAND (MINOCQUA)
				0.00019740	\$9.28	VTAE	001600	NICOLET VTAE DISTRICT
Parcel Total:					\$430.14			



# State of Wisconsin / Department of Natural Resources

Tony Evers , Governor

, Secretary

2/5/2025

## Chapter 70.114 - Aids Payment Worksheet For Tax Year 2024(Payment Year 2025) - Payment Due January 31, 2025

4476 of 7093

LEGAL DESCRIPTION: T38 R05-E S33 PT OF SWNW				PARCEL NO: 79258		CONTROL NO: 79258	
1.46	\$7,037.95	0.61632335	\$4,337.65				
		0	\$0.00	STAT	999999	STATE OF WISCONSIN	
		0.002187	\$9.49	CNTY	43	ONEIDA COUNTY	
		0.00241610	\$10.48	MUNI	43016	TOWN OF MINOCQUA	
		0.00257660	\$11.18	REG	433640	SCH D OF MINOCQUA J 1	
		0.00177210	\$7.69	REG	433647	UHS D OF LAKELAND (MINOCQUA)	
		0.00019740	\$0.86	VTAE	001600	NICOLET VTAE DISTRICT	
Parcel Total:				\$39.70			

LEGAL DESCRIPTION: T38 R05-E S33 PT OF SENW				PARCEL NO: 79259		CONTROL NO: 79259	
6.73	\$32,431.12	0.61632335	\$19,988.06				
		0	\$0.00	STAT	999999	STATE OF WISCONSIN	
		0.002187	\$43.71	CNTY	43	ONEIDA COUNTY	
		0.00241610	\$48.29	MUNI	43016	TOWN OF MINOCQUA	
		0.00257660	\$51.50	REG	433640	SCH D OF MINOCQUA J 1	
		0.00177210	\$35.42	REG	433647	UHS D OF LAKELAND (MINOCQUA)	
		0.00019740	\$3.94	VTAE	001600	NICOLET VTAE DISTRICT	
Parcel Total:				\$182.86			





# State of Wisconsin / Department of Natural Resources

Tony Evers , Governor

, Secretary

2/5/2025

## Chapter 70.114 - Aids Payment Worksheet For Tax Year 2024(Payment Year 2025) - Payment Due January 31, 2025

4477 of 7093

LEGAL DESCRIPTION: T38 R05-E S33 PT OF NESW				PARCEL NO: 79260		CONTROL NO: 79260	
4.83	\$23,277.07	0.61632335	\$14,346.20				
		0	\$0.00	STAT	999999	STATE OF WISCONSIN	
		0.002187	\$31.37	CNTY	43	ONEIDA COUNTY	
		0.00241610	\$34.66	MUNI	43016	TOWN OF MINOCQUA	
		0.00257660	\$36.96	REG	433640	SCH D OF MINOCQUA J 1	
		0.00177210	\$25.42	REG	433647	UHS D OF LAKELAND (MINOCQUA)	
		0.00019740	\$2.83	VTAE	001600	NICOLET VTAE DISTRICT	
Parcel Total:				\$131.24			

LEGAL DESCRIPTION: T38 R05-E S33 PT OF NWSW				PARCEL NO: 79261		CONTROL NO: 79261	
0.01	\$49.26	0.61632335	\$30.36				
		0	\$0.00	STAT	999999	STATE OF WISCONSIN	
		0.002187	\$0.07	CNTY	43	ONEIDA COUNTY	
		0.00241610	\$0.07	MUNI	43016	TOWN OF MINOCQUA	
		0.00257660	\$0.08	REG	433640	SCH D OF MINOCQUA J 1	
		0.00177210	\$0.05	REG	433647	UHS D OF LAKELAND (MINOCQUA)	
		0.00019740	\$0.01	VTAE	001600	NICOLET VTAE DISTRICT	
Parcel Total:				\$0.28			



# State of Wisconsin / Department of Natural Resources

Tony Evers , Governor

, Secretary

2/5/2025

## Chapter 70.114 - Aids Payment Worksheet For Tax Year 2024(Payment Year 2025) - Payment Due January 31, 2025

4478 of 7093

LEGAL DESCRIPTION: T38 R05-E S33 PT OF SWSW				PARCEL NO: 79262		CONTROL NO: 79262		
25.6	\$123,363.36	0.61632335	\$76,031.72					
				0	\$0.00	STAT	999999	STATE OF WISCONSIN
				0.002187	\$166.28	CNTY	43	ONEIDA COUNTY
				0.00241610	\$183.70	MUNI	43016	TOWN OF MINOCQUA
				0.00257660	\$195.90	REG	433640	SCH D OF MINOCQUA J 1
				0.00177210	\$134.73	REG	433647	UHS D OF LAKELAND (MINOCQUA)
				0.00019740	\$15.00	VTAE	001600	NICOLET VTAE DISTRICT
Parcel Total:					\$695.61			

LEGAL DESCRIPTION: T38 R05-E S33 PT OF SESW				PARCEL NO: 79263		CONTROL NO: 79263		
35.77	\$172,372.01	0.61632335	\$106,236.89					
				0	\$0.00	STAT	999999	STATE OF WISCONSIN
				0.002187	\$232.34	CNTY	43	ONEIDA COUNTY
				0.00241610	\$256.68	MUNI	43016	TOWN OF MINOCQUA
				0.00257660	\$273.73	REG	433640	SCH D OF MINOCQUA J 1
				0.00177210	\$188.26	REG	433647	UHS D OF LAKELAND (MINOCQUA)
				0.00019740	\$20.97	VTAE	001600	NICOLET VTAE DISTRICT
Parcel Total:					\$971.98			



# State of Wisconsin / Department of Natural Resources

Tony Evers , Governor

, Secretary

2/5/2025

## Chapter 70.114 - Aids Payment Worksheet For Tax Year 2024(Payment Year 2025) - Payment Due January 31, 2025

4479 of 7093

LEGAL DESCRIPTION: T38 R05-E S33 NESE				PARCEL NO: 79264		CONTROL NO: 79264	
40	\$192,757.65	0.61632335	\$118,801.04				
		0	\$0.00	STAT	999999	STATE OF WISCONSIN	
		0.002187	\$259.81	CNTY	43	ONEIDA COUNTY	
		0.00241610	\$287.03	MUNI	43016	TOWN OF MINOCQUA	
		0.00257660	\$306.10	REG	433640	SCH D OF MINOCQUA J 1	
		0.00177210	\$210.52	REG	433647	UHS D OF LAKELAND (MINOCQUA)	
		0.00019740	\$23.45	VTAE	001600	NICOLET VTAE DISTRICT	
Parcel Total:				\$1,086.91			

LEGAL DESCRIPTION: T38 R05-E S33 NWSE				PARCEL NO: 79265		CONTROL NO: 79265	
40	\$192,757.65	0.61632335	\$118,801.04				
		0	\$0.00	STAT	999999	STATE OF WISCONSIN	
		0.002187	\$259.81	CNTY	43	ONEIDA COUNTY	
		0.00241610	\$287.03	MUNI	43016	TOWN OF MINOCQUA	
		0.00257660	\$306.10	REG	433640	SCH D OF MINOCQUA J 1	
		0.00177210	\$210.52	REG	433647	UHS D OF LAKELAND (MINOCQUA)	
		0.00019740	\$23.45	VTAE	001600	NICOLET VTAE DISTRICT	
Parcel Total:				\$1,086.91			



# State of Wisconsin / Department of Natural Resources

Tony Evers , Governor

, Secretary

2/5/2025

## Chapter 70.114 - Aids Payment Worksheet For Tax Year 2024(Payment Year 2025) - Payment Due January 31, 2025

4480 of 7093

LEGAL DESCRIPTION: T38 R05-E S33 SWSE				PARCEL NO: 79266		CONTROL NO: 79266		
40	\$192,757.65	0.61632335	\$118,801.04					
				0	\$0.00	STAT	999999	STATE OF WISCONSIN
				0.002187	\$259.81	CNTY	43	ONEIDA COUNTY
				0.00241610	\$287.03	MUNI	43016	TOWN OF MINOCQUA
				0.00177210	\$210.52	REG	433647	UHS D OF LAKELAND (MINOCQUA)
				0.00257660	\$306.10	REG	433640	SCH D OF MINOCQUA J 1
				0.00019740	\$23.45	VTAE	001600	NICOLET VTAE DISTRICT
Parcel Total:					\$1,086.91			

LEGAL DESCRIPTION: T38 R05-E S33 SESE				PARCEL NO: 79267		CONTROL NO: 79267		
40	\$192,757.65	0.61632335	\$118,801.04					
				0	\$0.00	STAT	999999	STATE OF WISCONSIN
				0.002187	\$259.81	CNTY	43	ONEIDA COUNTY
				0.00241610	\$287.03	MUNI	43016	TOWN OF MINOCQUA
				0.00257660	\$306.10	REG	433640	SCH D OF MINOCQUA J 1
				0.00177210	\$210.52	REG	433647	UHS D OF LAKELAND (MINOCQUA)
				0.00019740	\$23.45	VTAE	001600	NICOLET VTAE DISTRICT
Parcel Total:					\$1,086.91			



# State of Wisconsin / Department of Natural Resources

Tony Evers , Governor

, Secretary

2/5/2025

## Chapter 70.114 - Aids Payment Worksheet For Tax Year 2024(Payment Year 2025) - Payment Due January 31, 2025

4481 of 7093

LEGAL DESCRIPTION: T38 R05-E S31 PT OF NENE				PARCEL NO: 79268		CONTROL NO: 79268	
39.46	\$190,157.51	0.61632335	\$117,198.51				
		0	\$0.00	STAT	999999	STATE OF WISCONSIN	
		0.002187	\$256.31	CNTY	43	ONEIDA COUNTY	
		0.00241610	\$283.16	MUNI	43016	TOWN OF MINOCQUA	
		0.00257660	\$301.97	REG	433640	SCH D OF MINOCQUA J 1	
		0.00177210	\$207.69	REG	433647	UHS D OF LAKELAND (MINOCQUA)	
		0.00019740	\$23.13	VTAE	001600	NICOLET VTAE DISTRICT	
Parcel Total:				\$1,072.26			

LEGAL DESCRIPTION: T38 R05-E S31 SENE				PARCEL NO: 79269		CONTROL NO: 79269	
40	\$192,757.65	0.61632335	\$118,801.04				
		0	\$0.00	STAT	999999	STATE OF WISCONSIN	
		0.002187	\$259.81	CNTY	43	ONEIDA COUNTY	
		0.00241610	\$287.03	MUNI	43016	TOWN OF MINOCQUA	
		0.00257660	\$306.10	REG	433640	SCH D OF MINOCQUA J 1	
		0.00177210	\$210.52	REG	433647	UHS D OF LAKELAND (MINOCQUA)	
		0.00019740	\$23.45	VTAE	001600	NICOLET VTAE DISTRICT	
Parcel Total:				\$1,086.91			





# State of Wisconsin / Department of Natural Resources

Tony Evers , Governor

, Secretary

2/5/2025

## Chapter 70.114 - Aids Payment Worksheet For Tax Year 2024(Payment Year 2025) - Payment Due January 31, 2025

4483 of 7093

FILE NO: WR 500 *				DATE OF PURCHASE: 10/14/1999				GRANTOR: PACKAGING CORP. OF AMERICA			
LEGAL DESCRIPTION: T38 R05-E S11 NWNE				PARCEL NO: MI-1208				CONTROL NO: 82329			
40	\$116,695.79	0.61632335	\$71,922.34								
				0	\$0.00	STAT	999999	STATE OF WISCONSIN			
				0.002187	\$157.29	CNTY	43	ONEIDA COUNTY			
				0.00241610	\$173.77	MUNI	43016	TOWN OF MINOCQUA			
				0.00177210	\$127.45	REG	433647	UHS D OF LAKELAND (MINOCQUA)			
				0.00257660	\$185.31	REG	433640	SCH D OF MINOCQUA J 1			
				0.00019740	\$14.19	VTAE	001600	NICOLET VTAE DISTRICT			
Parcel Total:					\$658.01						

LEGAL DESCRIPTION: T38 R05-E S11 SWNE				PARCEL NO: MI-1209				CONTROL NO: 82330			
40	\$116,695.79	0.61632335	\$71,922.34								
				0	\$0.00	STAT	999999	STATE OF WISCONSIN			
				0.002187	\$157.29	CNTY	43	ONEIDA COUNTY			
				0.00241610	\$173.77	MUNI	43016	TOWN OF MINOCQUA			
				0.00177210	\$127.45	REG	433647	UHS D OF LAKELAND (MINOCQUA)			
				0.00257660	\$185.31	REG	433640	SCH D OF MINOCQUA J 1			
				0.00019740	\$14.19	VTAE	001600	NICOLET VTAE DISTRICT			
Parcel Total:					\$658.01						



# State of Wisconsin / Department of Natural Resources

Tony Evers , Governor

, Secretary

2/5/2025

## Chapter 70.114 - Aids Payment Worksheet For Tax Year 2024(Payment Year 2025) - Payment Due January 31, 2025

4484 of 7093

LEGAL DESCRIPTION: T38 R05-E S11 NESE				PARCEL NO: MI-1219				CONTROL NO: 82331	
40	\$116,695.79	0.61632335	\$71,922.34						
				0	\$0.00	STAT	999999	STATE OF WISCONSIN	
				0.002187	\$157.29	CNTY	43	ONEIDA COUNTY	
				0.00241610	\$173.77	MUNI	43016	TOWN OF MINOCQUA	
				0.00177210	\$127.45	REG	433647	UHS D OF LAKELAND (MINOCQUA)	
				0.00257660	\$185.31	REG	433640	SCH D OF MINOCQUA J 1	
				0.00019740	\$14.19	VTAE	001600	NICOLET VTAE DISTRICT	
Parcel Total:					\$658.01				

LEGAL DESCRIPTION: T38 R05-E S12 NWNE				PARCEL NO: MI-1224				CONTROL NO: 82332	
40	\$116,695.79	0.61632335	\$71,922.34						
				0	\$0.00	STAT	999999	STATE OF WISCONSIN	
				0.002187	\$157.29	CNTY	43	ONEIDA COUNTY	
				0.00241610	\$173.77	MUNI	43016	TOWN OF MINOCQUA	
				0.00177210	\$127.45	REG	433647	UHS D OF LAKELAND (MINOCQUA)	
				0.00257660	\$185.31	REG	433640	SCH D OF MINOCQUA J 1	
				0.00019740	\$14.19	VTAE	001600	NICOLET VTAE DISTRICT	
Parcel Total:					\$658.01				





# State of Wisconsin / Department of Natural Resources

Tony Evers , Governor

, Secretary

2/5/2025

## Chapter 70.114 - Aids Payment Worksheet For Tax Year 2024(Payment Year 2025) - Payment Due January 31, 2025

4485 of 7093

LEGAL DESCRIPTION: T38 R05-E S12 SWNE				PARCEL NO: MI-1225			CONTROL NO: 82333		
40	\$116,695.79	0.61632335	\$71,922.34						
				0	\$0.00	STAT	999999	STATE OF WISCONSIN	
				0.002187	\$157.29	CNTY	43	ONEIDA COUNTY	
				0.00241610	\$173.77	MUNI	43016	TOWN OF MINOCQUA	
				0.00177210	\$127.45	REG	433647	UHS D OF LAKELAND (MINOCQUA)	
				0.00257660	\$185.31	REG	433640	SCH D OF MINOCQUA J 1	
				0.00019740	\$14.19	VTAE	001600	NICOLET VTAE DISTRICT	
Parcel Total:					\$658.01				

LEGAL DESCRIPTION: T38 R05-E S12 NWNW				PARCEL NO: MI-1228			CONTROL NO: 82334		
40	\$116,695.79	0.61632335	\$71,922.34						
				0	\$0.00	STAT	999999	STATE OF WISCONSIN	
				0.002187	\$157.29	CNTY	43	ONEIDA COUNTY	
				0.00241610	\$173.77	MUNI	43016	TOWN OF MINOCQUA	
				0.00257660	\$185.31	REG	433640	SCH D OF MINOCQUA J 1	
				0.00177210	\$127.45	REG	433647	UHS D OF LAKELAND (MINOCQUA)	
				0.00019740	\$14.19	VTAE	001600	NICOLET VTAE DISTRICT	
Parcel Total:					\$658.01				



# State of Wisconsin / Department of Natural Resources

Tony Evers , Governor

, Secretary

2/5/2025

## Chapter 70.114 - Aids Payment Worksheet For Tax Year 2024(Payment Year 2025) - Payment Due January 31, 2025

4486 of 7093

LEGAL DESCRIPTION: T38 R05-E S12 NENW				PARCEL NO: MI-1227		CONTROL NO: 82335	
40	\$116,695.79	0.61632335	\$71,922.34				
		0	\$0.00	STAT	999999	STATE OF WISCONSIN	
		0.002187	\$157.29	CNTY	43	ONEIDA COUNTY	
		0.00241610	\$173.77	MUNI	43016	TOWN OF MINOCQUA	
		0.00177210	\$127.45	REG	433647	UHS D OF LAKELAND (MINOCQUA)	
		0.00257660	\$185.31	REG	433640	SCH D OF MINOCQUA J 1	
		0.00019740	\$14.19	VTAE	001600	NICOLET VTAE DISTRICT	
Parcel Total:				\$658.01			

LEGAL DESCRIPTION: T38 R05-E S12 NWSW				PARCEL NO: MI-1232		CONTROL NO: 82336	
40	\$116,695.79	0.61632335	\$71,922.34				
		0	\$0.00	STAT	999999	STATE OF WISCONSIN	
		0.002187	\$157.29	CNTY	43	ONEIDA COUNTY	
		0.00241610	\$173.77	MUNI	43016	TOWN OF MINOCQUA	
		0.00177210	\$127.45	REG	433647	UHS D OF LAKELAND (MINOCQUA)	
		0.00257660	\$185.31	REG	433640	SCH D OF MINOCQUA J 1	
		0.00019740	\$14.19	VTAE	001600	NICOLET VTAE DISTRICT	
Parcel Total:				\$658.01			



# State of Wisconsin / Department of Natural Resources

Tony Evers , Governor

, Secretary

2/5/2025

## Chapter 70.114 - Aids Payment Worksheet For Tax Year 2024(Payment Year 2025) - Payment Due January 31, 2025

4487 of 7093

LEGAL DESCRIPTION: T38 R05-E S14 SWSW				PARCEL NO: MI-1265		CONTROL NO: 82337	
40	\$116,695.79	0.61632335	\$71,922.34				
		0	\$0.00	STAT	999999	STATE OF WISCONSIN	
		0.002187	\$157.29	CNTY	43	ONEIDA COUNTY	
		0.00241610	\$173.77	MUNI	43016	TOWN OF MINOCQUA	
		0.00177210	\$127.45	REG	433647	UHS D OF LAKELAND (MINOCQUA)	
		0.00257660	\$185.31	REG	433640	SCH D OF MINOCQUA J 1	
		0.00019740	\$14.19	VTAE	001600	NICOLET VTAE DISTRICT	
Parcel Total:				\$658.01			

LEGAL DESCRIPTION: T38 R05-E S15 PT OF NENE				PARCEL NO: 1271-1		CONTROL NO: 82338	
32	\$102,108.82	0.61632335	\$62,932.05				
		0	\$0.00	STAT	999999	STATE OF WISCONSIN	
		0.002187	\$137.63	CNTY	43	ONEIDA COUNTY	
		0.00241610	\$152.05	MUNI	43016	TOWN OF MINOCQUA	
		0.00177210	\$111.52	REG	433647	UHS D OF LAKELAND (MINOCQUA)	
		0.00257660	\$162.15	REG	433640	SCH D OF MINOCQUA J 1	
		0.00019740	\$12.42	VTAE	001600	NICOLET VTAE DISTRICT	
Parcel Total:				\$575.77			



# State of Wisconsin / Department of Natural Resources

Tony Evers , Governor

, Secretary

2/5/2025

## Chapter 70.114 - Aids Payment Worksheet For Tax Year 2024(Payment Year 2025) - Payment Due January 31, 2025

4488 of 7093

LEGAL DESCRIPTION: T38 R05-E S15 PT OF NWNE				PARCEL NO: 1272-1		CONTROL NO: 82339		
0.3	\$14,586.97	0.61632335	\$8,990.29					
				0	\$0.00	STAT	999999	STATE OF WISCONSIN
				0.002187	\$19.66	CNTY	43	ONEIDA COUNTY
				0.00241610	\$21.72	MUNI	43016	TOWN OF MINOCQUA
				0.00177210	\$15.93	REG	433647	UHS D OF LAKELAND (MINOCQUA)
				0.00257660	\$23.16	REG	433640	SCH D OF MINOCQUA J 1
				0.00019740	\$1.77	VTAE	001600	NICOLET VTAE DISTRICT
Parcel Total:					\$82.24			

LEGAL DESCRIPTION: T38 R05-E S15 SENE				PARCEL NO: MI-1274		CONTROL NO: 82340		
40	\$116,695.79	0.61632335	\$71,922.34					
				0	\$0.00	STAT	999999	STATE OF WISCONSIN
				0.002187	\$157.29	CNTY	43	ONEIDA COUNTY
				0.00241610	\$173.77	MUNI	43016	TOWN OF MINOCQUA
				0.00177210	\$127.45	REG	433647	UHS D OF LAKELAND (MINOCQUA)
				0.00257660	\$185.31	REG	433640	SCH D OF MINOCQUA J 1
				0.00019740	\$14.19	VTAE	001600	NICOLET VTAE DISTRICT
Parcel Total:					\$658.01			



# State of Wisconsin / Department of Natural Resources

Tony Evers , Governor

, Secretary

2/5/2025

## Chapter 70.114 - Aids Payment Worksheet For Tax Year 2024(Payment Year 2025) - Payment Due January 31, 2025

4489 of 7093

LEGAL DESCRIPTION: T38 R05-E S15 PT OF SWNE				PARCEL NO: 12-73-1		CONTROL NO: 82341		
19	\$84,604.45	0.61632335	\$52,143.70					
				0	\$0.00	STAT	999999	STATE OF WISCONSIN
				0.002187	\$114.04	CNTY	43	ONEIDA COUNTY
				0.00241610	\$125.98	MUNI	43016	TOWN OF MINOCQUA
				0.00177210	\$92.40	REG	433647	UHS D OF LAKELAND (MINOCQUA)
				0.00257660	\$134.35	REG	433640	SCH D OF MINOCQUA J 1
				0.00019740	\$10.29	VTAE	001600	NICOLET VTAE DISTRICT
Parcel Total:					\$477.06			

LEGAL DESCRIPTION: T38 R05-E S15 NESE				PARCEL NO: MI-1283		CONTROL NO: 82342		
40	\$116,695.79	0.61632335	\$71,922.34					
				0	\$0.00	STAT	999999	STATE OF WISCONSIN
				0.002187	\$157.29	CNTY	43	ONEIDA COUNTY
				0.00241610	\$173.77	MUNI	43016	TOWN OF MINOCQUA
				0.00177210	\$127.45	REG	433647	UHS D OF LAKELAND (MINOCQUA)
				0.00257660	\$185.31	REG	433640	SCH D OF MINOCQUA J 1
				0.00019740	\$14.19	VTAE	001600	NICOLET VTAE DISTRICT
Parcel Total:					\$658.01			



# State of Wisconsin / Department of Natural Resources

Tony Evers , Governor

, Secretary

2/5/2025

## Chapter 70.114 - Aids Payment Worksheet For Tax Year 2024(Payment Year 2025) - Payment Due January 31, 2025

4490 of 7093

LEGAL DESCRIPTION: T38 R05-E S15 PT OF NWSE				PARCEL NO: 1284-1		CONTROL NO: 82343		
30	\$96,274.03	0.61632335	\$59,335.93					
				0	\$0.00	STAT	999999	STATE OF WISCONSIN
				0.002187	\$129.77	CNTY	43	ONEIDA COUNTY
				0.00241610	\$143.36	MUNI	43016	TOWN OF MINOCQUA
				0.00257660	\$152.88	REG	433640	SCH D OF MINOCQUA J 1
				0.00177210	\$105.15	REG	433647	UHS D OF LAKELAND (MINOCQUA)
				0.00019740	\$11.71	VTAE	001600	NICOLET VTAE DISTRICT
Parcel Total:					\$542.87			

LEGAL DESCRIPTION: T38 R05-E S15 PT OF SWSE				PARCEL NO: 1285-1		CONTROL NO: 82344		
17	\$78,769.66	0.61632335	\$48,547.58					
				0	\$0.00	STAT	999999	STATE OF WISCONSIN
				0.002187	\$106.17	CNTY	43	ONEIDA COUNTY
				0.00241610	\$117.29	MUNI	43016	TOWN OF MINOCQUA
				0.00177210	\$86.03	REG	433647	UHS D OF LAKELAND (MINOCQUA)
				0.00257660	\$125.09	REG	433640	SCH D OF MINOCQUA J 1
				0.00019740	\$9.58	VTAE	001600	NICOLET VTAE DISTRICT
Parcel Total:					\$444.16			



# State of Wisconsin / Department of Natural Resources

Tony Evers , Governor

, Secretary

2/5/2025

## Chapter 70.114 - Aids Payment Worksheet For Tax Year 2024(Payment Year 2025) - Payment Due January 31, 2025

4491 of 7093

LEGAL DESCRIPTION: T38 R05-E S19 PT OF SWNW				PARCEL NO: 1341-1		CONTROL NO: 82345	
4	\$5,834.79	0.61632335	\$3,596.12				
		0	\$0.00	STAT	999999	STATE OF WISCONSIN	
		0.002187	\$7.86	CNTY	43	ONEIDA COUNTY	
		0.00241610	\$8.69	MUNI	43016	TOWN OF MINOCQUA	
		0.00177210	\$6.37	REG	433647	UHS D OF LAKELAND (MINOCQUA)	
		0.00257660	\$9.27	REG	433640	SCH D OF MINOCQUA J 1	
		0.00019740	\$0.71	VTAE	001600	NICOLET VTAE DISTRICT	
Parcel Total:					\$32.90		

LEGAL DESCRIPTION: T38 R05-E S19 PT OF NWSW				PARCEL NO: 1344-1		CONTROL NO: 82346	
43	\$93,356.64	0.61632335	\$57,537.87				
		0	\$0.00	STAT	999999	STATE OF WISCONSIN	
		0.002187	\$125.83	CNTY	43	ONEIDA COUNTY	
		0.00241610	\$139.02	MUNI	43016	TOWN OF MINOCQUA	
		0.00177210	\$101.96	REG	433647	UHS D OF LAKELAND (MINOCQUA)	
		0.00257660	\$148.25	REG	433640	SCH D OF MINOCQUA J 1	
		0.00019740	\$11.36	VTAE	001600	NICOLET VTAE DISTRICT	
Parcel Total:					\$526.42		



# State of Wisconsin / Department of Natural Resources

Tony Evers , Governor

, Secretary

2/5/2025

## Chapter 70.114 - Aids Payment Worksheet For Tax Year 2024(Payment Year 2025) - Payment Due January 31, 2025

4492 of 7093

LEGAL DESCRIPTION: T38 R05-E S19 PT OF NESW				PARCEL NO: 1343-1		CONTROL NO: 82347		
26	\$52,513.11	0.61632335	\$32,365.05					
				0	\$0.00	STAT	999999	STATE OF WISCONSIN
				0.002187	\$70.78	CNTY	43	ONEIDA COUNTY
				0.00241610	\$78.20	MUNI	43016	TOWN OF MINOCQUA
				0.00177210	\$57.35	REG	433647	UHS D OF LAKELAND (MINOCQUA)
				0.00257660	\$83.39	REG	433640	SCH D OF MINOCQUA J 1
				0.00019740	\$6.39	VTAE	001600	NICOLET VTAE DISTRICT
Parcel Total:					\$296.11			

LEGAL DESCRIPTION: T38 R05-E S19 PT OF NWSE				PARCEL NO: 1348-1		CONTROL NO: 82348		
28	\$55,430.50	0.61632335	\$34,163.11					
				0	\$0.00	STAT	999999	STATE OF WISCONSIN
				0.002187	\$74.71	CNTY	43	ONEIDA COUNTY
				0.00241610	\$82.54	MUNI	43016	TOWN OF MINOCQUA
				0.00177210	\$60.54	REG	433647	UHS D OF LAKELAND (MINOCQUA)
				0.00257660	\$88.02	REG	433640	SCH D OF MINOCQUA J 1
				0.00019740	\$6.74	VTAE	001600	NICOLET VTAE DISTRICT
Parcel Total:					\$312.55			





# State of Wisconsin / Department of Natural Resources

Tony Evers , Governor

, Secretary

2/5/2025

## Chapter 70.114 - Aids Payment Worksheet For Tax Year 2024(Payment Year 2025) - Payment Due January 31, 2025

4493 of 7093

LEGAL DESCRIPTION: T38 R05-E S19 PT OF NESE				PARCEL NO: 1347-1		CONTROL NO: 82349	
30	\$49,595.71	0.61632335	\$30,567.00				
		0	\$0.00	STAT	999999	STATE OF WISCONSIN	
		0.002187	\$66.85	CNTY	43	ONEIDA COUNTY	
		0.00241610	\$73.85	MUNI	43016	TOWN OF MINOCQUA	
		0.00177210	\$54.17	REG	433647	UHS D OF LAKELAND (MINOCQUA)	
		0.00257660	\$78.76	REG	433640	SCH D OF MINOCQUA J 1	
		0.00019740	\$6.03	VTAE	001600	NICOLET VTAE DISTRICT	
Parcel Total:				\$279.66			

LEGAL DESCRIPTION: T38 R05-E S20 NWNE				PARCEL NO: MI-1352		CONTROL NO: 82350	
40	\$116,695.79	0.61632335	\$71,922.34				
		0	\$0.00	STAT	999999	STATE OF WISCONSIN	
		0.002187	\$157.29	CNTY	43	ONEIDA COUNTY	
		0.00241610	\$173.77	MUNI	43016	TOWN OF MINOCQUA	
		0.00177210	\$127.45	REG	433647	UHS D OF LAKELAND (MINOCQUA)	
		0.00257660	\$185.31	REG	433640	SCH D OF MINOCQUA J 1	
		0.00019740	\$14.19	VTAE	001600	NICOLET VTAE DISTRICT	
Parcel Total:				\$658.01			



# State of Wisconsin / Department of Natural Resources

Tony Evers , Governor

, Secretary

2/5/2025

## Chapter 70.114 - Aids Payment Worksheet For Tax Year 2024(Payment Year 2025) - Payment Due January 31, 2025

4494 of 7093

LEGAL DESCRIPTION: T38 R05-E S20 NENE				PARCEL NO: MI-1351				CONTROL NO: 82351			
40	\$116,695.79	0.61632335	\$71,922.34								
				0	\$0.00	STAT	999999	STATE OF WISCONSIN			
				0.002187	\$157.29	CNTY	43	ONEIDA COUNTY			
				0.00241610	\$173.77	MUNI	43016	TOWN OF MINOCQUA			
				0.00177210	\$127.45	REG	433647	UHS D OF LAKELAND (MINOCQUA)			
				0.00257660	\$185.31	REG	433640	SCH D OF MINOCQUA J 1			
				0.00019740	\$14.19	VTAE	001600	NICOLET VTAE DISTRICT			
				Parcel Total:		\$658.01					

LEGAL DESCRIPTION: T38 R05-E S20 SWNE				PARCEL NO: MI-1353				CONTROL NO: 82352			
40	\$116,695.79	0.61632335	\$71,922.34								
				0	\$0.00	STAT	999999	STATE OF WISCONSIN			
				0.002187	\$157.29	CNTY	43	ONEIDA COUNTY			
				0.00241610	\$173.77	MUNI	43016	TOWN OF MINOCQUA			
				0.00177210	\$127.45	REG	433647	UHS D OF LAKELAND (MINOCQUA)			
				0.00257660	\$185.31	REG	433640	SCH D OF MINOCQUA J 1			
				0.00019740	\$14.19	VTAE	001600	NICOLET VTAE DISTRICT			
				Parcel Total:		\$658.01					



# State of Wisconsin / Department of Natural Resources

Tony Evers , Governor

, Secretary

2/5/2025

## Chapter 70.114 - Aids Payment Worksheet For Tax Year 2024(Payment Year 2025) - Payment Due January 31, 2025

4495 of 7093

LEGAL DESCRIPTION: T38 R05-E S20 SENE				PARCEL NO: MI-1354				CONTROL NO: 82353	
40	\$116,695.79	0.61632335	\$71,922.34						
				0	\$0.00	STAT	999999	STATE OF WISCONSIN	
				0.002187	\$157.29	CNTY	43	ONEIDA COUNTY	
				0.00241610	\$173.77	MUNI	43016	TOWN OF MINOCQUA	
				0.00257660	\$185.31	REG	433640	SCH D OF MINOCQUA J 1	
				0.00177210	\$127.45	REG	433647	UHS D OF LAKELAND (MINOCQUA)	
				0.00019740	\$14.19	VTAE	001600	NICOLET VTAE DISTRICT	
				Parcel Total:		\$658.01			

LEGAL DESCRIPTION: T38 R05-E S20 NESE				PARCEL NO: MI-1363				CONTROL NO: 82354	
40	\$116,695.79	0.61632335	\$71,922.34						
				0	\$0.00	STAT	999999	STATE OF WISCONSIN	
				0.002187	\$157.29	CNTY	43	ONEIDA COUNTY	
				0.00241610	\$173.77	MUNI	43016	TOWN OF MINOCQUA	
				0.00177210	\$127.45	REG	433647	UHS D OF LAKELAND (MINOCQUA)	
				0.00257660	\$185.31	REG	433640	SCH D OF MINOCQUA J 1	
				0.00019740	\$14.19	VTAE	001600	NICOLET VTAE DISTRICT	
				Parcel Total:		\$658.01			



# State of Wisconsin / Department of Natural Resources

Tony Evers , Governor

, Secretary

2/5/2025

## Chapter 70.114 - Aids Payment Worksheet For Tax Year 2024(Payment Year 2025) - Payment Due January 31, 2025

4496 of 7093

LEGAL DESCRIPTION: T38 R05-E S20 PT OF NENW				PARCEL NO: 1355-1		CONTROL NO: 82355	
11	\$29,173.95	0.61632335	\$17,980.59				
		0	\$0.00	STAT	999999	STATE OF WISCONSIN	
		0.002187	\$39.32	CNTY	43	ONEIDA COUNTY	
		0.00241610	\$43.44	MUNI	43016	TOWN OF MINOCQUA	
		0.00177210	\$31.86	REG	433647	UHS D OF LAKELAND (MINOCQUA)	
		0.00257660	\$46.33	REG	433640	SCH D OF MINOCQUA J 1	
		0.00019740	\$3.55	VTAE	001600	NICOLET VTAE DISTRICT	
Parcel Total:				\$164.50			

LEGAL DESCRIPTION: T38 R05-E S20 PT OF SENW				PARCEL NO: 1358-1		CONTROL NO: 82356	
11	\$23,339.16	0.61632335	\$14,384.47				
		0	\$0.00	STAT	999999	STATE OF WISCONSIN	
		0.002187	\$31.46	CNTY	43	ONEIDA COUNTY	
		0.00241610	\$34.75	MUNI	43016	TOWN OF MINOCQUA	
		0.00257660	\$37.06	REG	433640	SCH D OF MINOCQUA J 1	
		0.00177210	\$25.49	REG	433647	UHS D OF LAKELAND (MINOCQUA)	
		0.00019740	\$2.84	VTAE	001600	NICOLET VTAE DISTRICT	
Parcel Total:				\$131.60			



# State of Wisconsin / Department of Natural Resources

Tony Evers , Governor

, Secretary

2/5/2025

## Chapter 70.114 - Aids Payment Worksheet For Tax Year 2024(Payment Year 2025) - Payment Due January 31, 2025

4497 of 7093

LEGAL DESCRIPTION: T38 R05-E S20 PT OF NESW				PARCEL NO: 1359-1		CONTROL NO: 82357	
39.75	\$102,108.82	0.61632335	\$62,932.05				
		0	\$0.00	STAT	999999	STATE OF WISCONSIN	
		0.002187	\$137.63	CNTY	43	ONEIDA COUNTY	
		0.00241610	\$152.05	MUNI	43016	TOWN OF MINOCQUA	
		0.00257660	\$162.15	REG	433640	SCH D OF MINOCQUA J 1	
		0.00177210	\$111.52	REG	433647	UHS D OF LAKELAND (MINOCQUA)	
		0.00019740	\$12.42	VTAE	001600	NICOLET VTAE DISTRICT	
Parcel Total:				\$575.77			

LEGAL DESCRIPTION: T38 R05-E S20 PT OF NWSW				PARCEL NO: 1360-1		CONTROL NO: 82358	
26	\$87,521.85	0.61632335	\$53,941.76				
		0	\$0.00	STAT	999999	STATE OF WISCONSIN	
		0.002187	\$117.97	CNTY	43	ONEIDA COUNTY	
		0.00241610	\$130.33	MUNI	43016	TOWN OF MINOCQUA	
		0.00177210	\$95.59	REG	433647	UHS D OF LAKELAND (MINOCQUA)	
		0.00257660	\$138.99	REG	433640	SCH D OF MINOCQUA J 1	
		0.00019740	\$10.65	VTAE	001600	NICOLET VTAE DISTRICT	
Parcel Total:				\$493.53			



# State of Wisconsin / Department of Natural Resources

Tony Evers , Governor

, Secretary

2/5/2025

## Chapter 70.114 - Aids Payment Worksheet For Tax Year 2024(Payment Year 2025) - Payment Due January 31, 2025

4498 of 7093

LEGAL DESCRIPTION: T38 R05-E S21 NENE				PARCEL NO: MI-1367				CONTROL NO: 82359			
40	\$116,695.79	0.61632335	\$71,922.34								
				0	\$0.00	STAT	999999	STATE OF WISCONSIN			
				0.002187	\$157.29	CNTY	43	ONEIDA COUNTY			
				0.00241610	\$173.77	MUNI	43016	TOWN OF MINOCQUA			
				0.00177210	\$127.45	REG	433647	UHS D OF LAKELAND (MINOCQUA)			
				0.00257660	\$185.31	REG	433640	SCH D OF MINOCQUA J 1			
				0.00019740	\$14.19	VTAE	001600	NICOLET VTAE DISTRICT			
				Parcel Total:	\$658.01						

LEGAL DESCRIPTION: T38 R05-E S21 NWNE				PARCEL NO: MI-1368				CONTROL NO: 82360			
40	\$116,695.79	0.61632335	\$71,922.34								
				0	\$0.00	STAT	999999	STATE OF WISCONSIN			
				0.002187	\$157.29	CNTY	43	ONEIDA COUNTY			
				0.00241610	\$173.77	MUNI	43016	TOWN OF MINOCQUA			
				0.00177210	\$127.45	REG	433647	UHS D OF LAKELAND (MINOCQUA)			
				0.00257660	\$185.31	REG	433640	SCH D OF MINOCQUA J 1			
				0.00019740	\$14.19	VTAE	001600	NICOLET VTAE DISTRICT			
				Parcel Total:	\$658.01						



# State of Wisconsin / Department of Natural Resources

Tony Evers , Governor

, Secretary

2/5/2025

## Chapter 70.114 - Aids Payment Worksheet For Tax Year 2024(Payment Year 2025) - Payment Due January 31, 2025

4499 of 7093

LEGAL DESCRIPTION: T38 R05-E S21 SENE				PARCEL NO: MI-1370				CONTROL NO: 82361			
40	\$116,695.79	0.61632335	\$71,922.34								
		0	\$0.00	STAT	999999	STATE OF WISCONSIN					
		0.002187	\$157.29	CNTY	43	ONEIDA COUNTY					
		0.00241610	\$173.77	MUNI	43016	TOWN OF MINOCQUA					
		0.00177210	\$127.45	REG	433647	UHS D OF LAKELAND (MINOCQUA)					
		0.00257660	\$185.31	REG	433640	SCH D OF MINOCQUA J 1					
		0.00019740	\$14.19	VTAE	001600	NICOLET VTAE DISTRICT					
Parcel Total:				\$658.01							

LEGAL DESCRIPTION: T38 R05-E S21 SWNE				PARCEL NO: MI-1369				CONTROL NO: 82362			
40	\$116,695.79	0.61632335	\$71,922.34								
		0	\$0.00	STAT	999999	STATE OF WISCONSIN					
		0.002187	\$157.29	CNTY	43	ONEIDA COUNTY					
		0.00241610	\$173.77	MUNI	43016	TOWN OF MINOCQUA					
		0.00177210	\$127.45	REG	433647	UHS D OF LAKELAND (MINOCQUA)					
		0.00257660	\$185.31	REG	433640	SCH D OF MINOCQUA J 1					
		0.00019740	\$14.19	VTAE	001600	NICOLET VTAE DISTRICT					
Parcel Total:				\$658.01							



# State of Wisconsin / Department of Natural Resources

Tony Evers , Governor

, Secretary

2/5/2025

## Chapter 70.114 - Aids Payment Worksheet For Tax Year 2024(Payment Year 2025) - Payment Due January 31, 2025

4500 of 7093

LEGAL DESCRIPTION: T38 R05-E S21 NESE				PARCEL NO: MI-1379				CONTROL NO: 82363			
40	\$116,695.79	0.61632335	\$71,922.34								
				0	\$0.00	STAT	999999	STATE OF WISCONSIN			
				0.002187	\$157.29	CNTY	43	ONEIDA COUNTY			
				0.00241610	\$173.77	MUNI	43016	TOWN OF MINOCQUA			
				0.00177210	\$127.45	REG	433647	UHS D OF LAKELAND (MINOCQUA)			
				0.00257660	\$185.31	REG	433640	SCH D OF MINOCQUA J 1			
				0.00019740	\$14.19	VTAE	001600	NICOLET VTAE DISTRICT			
				Parcel Total:		\$658.01					

LEGAL DESCRIPTION: T38 R05-E S21 NWSE				PARCEL NO: MI-1380				CONTROL NO: 82364			
22	\$116,695.79	0.61632335	\$71,922.34								
				0	\$0.00	STAT	999999	STATE OF WISCONSIN			
				0.002187	\$157.29	CNTY	43	ONEIDA COUNTY			
				0.00241610	\$173.77	MUNI	43016	TOWN OF MINOCQUA			
				0.00177210	\$127.45	REG	433647	UHS D OF LAKELAND (MINOCQUA)			
				0.00257660	\$185.31	REG	433640	SCH D OF MINOCQUA J 1			
				0.00019740	\$14.19	VTAE	001600	NICOLET VTAE DISTRICT			
				Parcel Total:		\$658.01					





# State of Wisconsin / Department of Natural Resources

Tony Evers , Governor

, Secretary

2/5/2025

## Chapter 70.114 - Aids Payment Worksheet For Tax Year 2024(Payment Year 2025) - Payment Due January 31, 2025

4501 of 7093

LEGAL DESCRIPTION: T38 R05-E S21 NENW				PARCEL NO: MI-1371			CONTROL NO: 82365		
40	\$116,695.79	0.61632335	\$71,922.34						
				0	\$0.00	STAT	999999	STATE OF WISCONSIN	
				0.002187	\$157.29	CNTY	43	ONEIDA COUNTY	
				0.00241610	\$173.77	MUNI	43016	TOWN OF MINOCQUA	
				0.00257660	\$185.31	REG	433640	SCH D OF MINOCQUA J 1	
				0.00177210	\$127.45	REG	433647	UHS D OF LAKELAND (MINOCQUA)	
				0.00019740	\$14.19	VTAE	001600	NICOLET VTAE DISTRICT	
Parcel Total:					\$658.01				

LEGAL DESCRIPTION: T38 R05-E S21 NWNW				PARCEL NO: MI-1372			CONTROL NO: 82366		
40	\$116,695.79	0.61632335	\$71,922.34						
				0	\$0.00	STAT	999999	STATE OF WISCONSIN	
				0.002187	\$157.29	CNTY	43	ONEIDA COUNTY	
				0.00241610	\$173.77	MUNI	43016	TOWN OF MINOCQUA	
				0.00177210	\$127.45	REG	433647	UHS D OF LAKELAND (MINOCQUA)	
				0.00257660	\$185.31	REG	433640	SCH D OF MINOCQUA J 1	
				0.00019740	\$14.19	VTAE	001600	NICOLET VTAE DISTRICT	
Parcel Total:					\$658.01				



# State of Wisconsin / Department of Natural Resources

Tony Evers , Governor

, Secretary

2/5/2025

## Chapter 70.114 - Aids Payment Worksheet For Tax Year 2024(Payment Year 2025) - Payment Due January 31, 2025

4502 of 7093

LEGAL DESCRIPTION: T38 R05-E S21 SENW				PARCEL NO: MI-1374				CONTROL NO: 82367			
13	\$116,695.79	0.61632335	\$71,922.34								
		0	\$0.00	STAT	999999	STATE OF WISCONSIN					
		0.002187	\$157.29	CNTY	43	ONEIDA COUNTY					
		0.00241610	\$173.77	MUNI	43016	TOWN OF MINOCQUA					
		0.00177210	\$127.45	REG	433647	UHS D OF LAKELAND (MINOCQUA)					
		0.00257660	\$185.31	REG	433640	SCH D OF MINOCQUA J 1					
		0.00019740	\$14.19	VTAE	001600	NICOLET VTAE DISTRICT					
Parcel Total:				\$658.01							

LEGAL DESCRIPTION: T38 R05-E S21 SWNW				PARCEL NO: MI-1373				CONTROL NO: 82368			
40	\$116,695.79	0.61632335	\$71,922.34								
		0	\$0.00	STAT	999999	STATE OF WISCONSIN					
		0.002187	\$157.29	CNTY	43	ONEIDA COUNTY					
		0.00241610	\$173.77	MUNI	43016	TOWN OF MINOCQUA					
		0.00177210	\$127.45	REG	433647	UHS D OF LAKELAND (MINOCQUA)					
		0.00257660	\$185.31	REG	433640	SCH D OF MINOCQUA J 1					
		0.00019740	\$14.19	VTAE	001600	NICOLET VTAE DISTRICT					
Parcel Total:				\$658.01							



# State of Wisconsin / Department of Natural Resources

Tony Evers , Governor

, Secretary

2/5/2025

## Chapter 70.114 - Aids Payment Worksheet For Tax Year 2024(Payment Year 2025) - Payment Due January 31, 2025

4503 of 7093

LEGAL DESCRIPTION: T38 R05-E S21 NESW				PARCEL NO: MI-1375		CONTROL NO: 82369	
16	\$116,695.79	0.61632335	\$71,922.34				
		0	\$0.00	STAT	999999	STATE OF WISCONSIN	
		0.002187	\$157.29	CNTY	43	ONEIDA COUNTY	
		0.00241610	\$173.77	MUNI	43016	TOWN OF MINOCQUA	
		0.00177210	\$127.45	REG	433647	UHS D OF LAKELAND (MINOCQUA)	
		0.00257660	\$185.31	REG	433640	SCH D OF MINOCQUA J 1	
		0.00019740	\$14.19	VTAE	001600	NICOLET VTAE DISTRICT	
Parcel Total:				\$658.01			

LEGAL DESCRIPTION: T38 R05-E S21 NWSW				PARCEL NO: MI-1376		CONTROL NO: 82370	
40	\$116,695.79	0.61632335	\$71,922.34				
		0	\$0.00	STAT	999999	STATE OF WISCONSIN	
		0.002187	\$157.29	CNTY	43	ONEIDA COUNTY	
		0.00241610	\$173.77	MUNI	43016	TOWN OF MINOCQUA	
		0.00177210	\$127.45	REG	433647	UHS D OF LAKELAND (MINOCQUA)	
		0.00257660	\$185.31	REG	433640	SCH D OF MINOCQUA J 1	
		0.00019740	\$14.19	VTAE	001600	NICOLET VTAE DISTRICT	
Parcel Total:				\$658.01			



# State of Wisconsin / Department of Natural Resources

Tony Evers , Governor

, Secretary

2/5/2025

## Chapter 70.114 - Aids Payment Worksheet For Tax Year 2024(Payment Year 2025) - Payment Due January 31, 2025

4504 of 7093

LEGAL DESCRIPTION: T38 R05-E S22 NENE				PARCEL NO: MI-1383				CONTROL NO: 82371			
40	\$116,695.79	0.61632335	\$71,922.34								
		0	\$0.00	STAT	999999	STATE OF WISCONSIN					
		0.002187	\$157.29	CNTY	43	ONEIDA COUNTY					
		0.00241610	\$173.77	MUNI	43016	TOWN OF MINOCQUA					
		0.00177210	\$127.45	REG	433647	UHS D OF LAKELAND (MINOCQUA)					
		0.00257660	\$185.31	REG	433640	SCH D OF MINOCQUA J 1					
		0.00019740	\$14.19	VTAE	001600	NICOLET VTAE DISTRICT					
Parcel Total:				\$658.01							

LEGAL DESCRIPTION: T38 R05-E S22 NWNE				PARCEL NO: MI-1384				CONTROL NO: 82372			
40	\$116,695.79	0.61632335	\$71,922.34								
		0	\$0.00	STAT	999999	STATE OF WISCONSIN					
		0.002187	\$157.29	CNTY	43	ONEIDA COUNTY					
		0.00241610	\$173.77	MUNI	43016	TOWN OF MINOCQUA					
		0.00177210	\$127.45	REG	433647	UHS D OF LAKELAND (MINOCQUA)					
		0.00257660	\$185.31	REG	433640	SCH D OF MINOCQUA J 1					
		0.00019740	\$14.19	VTAE	001600	NICOLET VTAE DISTRICT					
Parcel Total:				\$658.01							



# State of Wisconsin / Department of Natural Resources

Tony Evers , Governor

, Secretary

2/5/2025

## Chapter 70.114 - Aids Payment Worksheet For Tax Year 2024(Payment Year 2025) - Payment Due January 31, 2025

4505 of 7093

LEGAL DESCRIPTION: T38 R05-E S22 SENE				PARCEL NO: MI-1386				CONTROL NO: 82373	
40	\$116,695.79	0.61632335	\$71,922.34						
				0	\$0.00	STAT	999999	STATE OF WISCONSIN	
				0.002187	\$157.29	CNTY	43	ONEIDA COUNTY	
				0.00241610	\$173.77	MUNI	43016	TOWN OF MINOCQUA	
				0.00177210	\$127.45	REG	433647	UHS D OF LAKELAND (MINOCQUA)	
				0.00257660	\$185.31	REG	433640	SCH D OF MINOCQUA J 1	
				0.00019740	\$14.19	VTAE	001600	NICOLET VTAE DISTRICT	
Parcel Total:					\$658.01				

LEGAL DESCRIPTION: T38 R05-E S22 SWNE				PARCEL NO: MI-1385				CONTROL NO: 82374	
40	\$116,695.79	0.61632335	\$71,922.34						
				0	\$0.00	STAT	999999	STATE OF WISCONSIN	
				0.002187	\$157.29	CNTY	43	ONEIDA COUNTY	
				0.00241610	\$173.77	MUNI	43016	TOWN OF MINOCQUA	
				0.00177210	\$127.45	REG	433647	UHS D OF LAKELAND (MINOCQUA)	
				0.00257660	\$185.31	REG	433640	SCH D OF MINOCQUA J 1	
				0.00019740	\$14.19	VTAE	001600	NICOLET VTAE DISTRICT	
Parcel Total:					\$658.01				



# State of Wisconsin / Department of Natural Resources

Tony Evers , Governor

, Secretary

2/5/2025

## Chapter 70.114 - Aids Payment Worksheet For Tax Year 2024(Payment Year 2025) - Payment Due January 31, 2025

4506 of 7093

LEGAL DESCRIPTION: T38 R05-E S22 NESE				PARCEL NO: MI-1395				CONTROL NO: 82375	
40	\$116,695.79	0.61632335	\$71,922.34						
				0	\$0.00	STAT	999999	STATE OF WISCONSIN	
				0.002187	\$157.29	CNTY	43	ONEIDA COUNTY	
				0.00241610	\$173.77	MUNI	43016	TOWN OF MINOCQUA	
				0.00177210	\$127.45	REG	433647	UHS D OF LAKELAND (MINOCQUA)	
				0.00257660	\$185.31	REG	433640	SCH D OF MINOCQUA J 1	
				0.00019740	\$14.19	VTAE	001600	NICOLET VTAE DISTRICT	
				Parcel Total:		\$658.01			

LEGAL DESCRIPTION: T38 R05-E S22 NWSE				PARCEL NO: MI-1396				CONTROL NO: 82376	
40	\$116,695.79	0.61632335	\$71,922.34						
				0	\$0.00	STAT	999999	STATE OF WISCONSIN	
				0.002187	\$157.29	CNTY	43	ONEIDA COUNTY	
				0.00241610	\$173.77	MUNI	43016	TOWN OF MINOCQUA	
				0.00177210	\$127.45	REG	433647	UHS D OF LAKELAND (MINOCQUA)	
				0.00257660	\$185.31	REG	433640	SCH D OF MINOCQUA J 1	
				0.00019740	\$14.19	VTAE	001600	NICOLET VTAE DISTRICT	
				Parcel Total:		\$658.01			



# State of Wisconsin / Department of Natural Resources

Tony Evers , Governor

, Secretary

2/5/2025

## Chapter 70.114 - Aids Payment Worksheet For Tax Year 2024(Payment Year 2025) - Payment Due January 31, 2025

4507 of 7093

LEGAL DESCRIPTION: T38 R05-E S22 NENW				PARCEL NO: MI-1387				CONTROL NO: 82377			
40	\$116,695.79	0.61632335	\$71,922.34								
				0	\$0.00	STAT	999999	STATE OF WISCONSIN			
				0.002187	\$157.29	CNTY	43	ONEIDA COUNTY			
				0.00241610	\$173.77	MUNI	43016	TOWN OF MINOCQUA			
				0.00177210	\$127.45	REG	433647	UHS D OF LAKELAND (MINOCQUA)			
				0.00257660	\$185.31	REG	433640	SCH D OF MINOCQUA J 1			
				0.00019740	\$14.19	VTAE	001600	NICOLET VTAE DISTRICT			
				Parcel Total:		\$658.01					

LEGAL DESCRIPTION: T38 R05-E S22 NWNW				PARCEL NO: MI-1388				CONTROL NO: 82378			
40	\$116,695.79	0.61632335	\$71,922.34								
				0	\$0.00	STAT	999999	STATE OF WISCONSIN			
				0.002187	\$157.29	CNTY	43	ONEIDA COUNTY			
				0.00241610	\$173.77	MUNI	43016	TOWN OF MINOCQUA			
				0.00257660	\$185.31	REG	433640	SCH D OF MINOCQUA J 1			
				0.00177210	\$127.45	REG	433647	UHS D OF LAKELAND (MINOCQUA)			
				0.00019740	\$14.19	VTAE	001600	NICOLET VTAE DISTRICT			
				Parcel Total:		\$658.01					



# State of Wisconsin / Department of Natural Resources

Tony Evers , Governor

, Secretary

2/5/2025

## Chapter 70.114 - Aids Payment Worksheet For Tax Year 2024(Payment Year 2025) - Payment Due January 31, 2025

4508 of 7093

LEGAL DESCRIPTION: T38 R05-E S22 SENW				PARCEL NO: MI-1390				CONTROL NO: 82379			
40	\$116,695.79	0.61632335	\$71,922.34								
				0	\$0.00	STAT	999999	STATE OF WISCONSIN			
				0.002187	\$157.29	CNTY	43	ONEIDA COUNTY			
				0.00241610	\$173.77	MUNI	43016	TOWN OF MINOCQUA			
				0.00177210	\$127.45	REG	433647	UHS D OF LAKELAND (MINOCQUA)			
				0.00257660	\$185.31	REG	433640	SCH D OF MINOCQUA J 1			
				0.00019740	\$14.19	VTAE	001600	NICOLET VTAE DISTRICT			
				Parcel Total:		\$658.01					

LEGAL DESCRIPTION: T38 R05-E S22 SWNW				PARCEL NO: MI-1389				CONTROL NO: 82380			
40	\$116,695.79	0.61632335	\$71,922.34								
				0	\$0.00	STAT	999999	STATE OF WISCONSIN			
				0.002187	\$157.29	CNTY	43	ONEIDA COUNTY			
				0.00241610	\$173.77	MUNI	43016	TOWN OF MINOCQUA			
				0.00177210	\$127.45	REG	433647	UHS D OF LAKELAND (MINOCQUA)			
				0.00257660	\$185.31	REG	433640	SCH D OF MINOCQUA J 1			
				0.00019740	\$14.19	VTAE	001600	NICOLET VTAE DISTRICT			
				Parcel Total:		\$658.01					





# State of Wisconsin / Department of Natural Resources

Tony Evers , Governor

, Secretary

2/5/2025

## Chapter 70.114 - Aids Payment Worksheet For Tax Year 2024(Payment Year 2025) - Payment Due January 31, 2025

4509 of 7093

LEGAL DESCRIPTION: T38 R05-E S22 NESW				PARCEL NO: MI-1391				CONTROL NO: 82381			
40	\$116,695.79	0.61632335	\$71,922.34								
				0	\$0.00	STAT	999999	STATE OF WISCONSIN			
				0.002187	\$157.29	CNTY	43	ONEIDA COUNTY			
				0.00241610	\$173.77	MUNI	43016	TOWN OF MINOCQUA			
				0.00177210	\$127.45	REG	433647	UHS D OF LAKELAND (MINOCQUA)			
				0.00257660	\$185.31	REG	433640	SCH D OF MINOCQUA J 1			
				0.00019740	\$14.19	VTAE	001600	NICOLET VTAE DISTRICT			
				Parcel Total:		\$658.01					

LEGAL DESCRIPTION: T38 R05-E S22 NWSW				PARCEL NO: MI-1392				CONTROL NO: 82382			
40	\$116,695.79	0.61632335	\$71,922.34								
				0	\$0.00	STAT	999999	STATE OF WISCONSIN			
				0.002187	\$157.29	CNTY	43	ONEIDA COUNTY			
				0.00241610	\$173.77	MUNI	43016	TOWN OF MINOCQUA			
				0.00177210	\$127.45	REG	433647	UHS D OF LAKELAND (MINOCQUA)			
				0.00257660	\$185.31	REG	433640	SCH D OF MINOCQUA J 1			
				0.00019740	\$14.19	VTAE	001600	NICOLET VTAE DISTRICT			
				Parcel Total:		\$658.01					



# State of Wisconsin / Department of Natural Resources

Tony Evers , Governor

, Secretary

2/5/2025

## Chapter 70.114 - Aids Payment Worksheet For Tax Year 2024(Payment Year 2025) - Payment Due January 31, 2025

4510 of 7093

LEGAL DESCRIPTION: T38 R05-E S22 SWSE				PARCEL NO: MI-1397				CONTROL NO: 82383			
40	\$116,695.79	0.61632335	\$71,922.34								
				0	\$0.00	STAT	999999	STATE OF WISCONSIN			
				0.002187	\$157.29	CNTY	43	ONEIDA COUNTY			
				0.00241610	\$173.77	MUNI	43016	TOWN OF MINOCQUA			
				0.00177210	\$127.45	REG	433647	UHS D OF LAKELAND (MINOCQUA)			
				0.00257660	\$185.31	REG	433640	SCH D OF MINOCQUA J 1			
				0.00019740	\$14.19	VTAE	001600	NICOLET VTAE DISTRICT			
				Parcel Total:		\$658.01					

LEGAL DESCRIPTION: T38 R05-E S22 SESE				PARCEL NO: MI-1398				CONTROL NO: 82384			
40	\$116,695.79	0.61632335	\$71,922.34								
				0	\$0.00	STAT	999999	STATE OF WISCONSIN			
				0.002187	\$157.29	CNTY	43	ONEIDA COUNTY			
				0.00241610	\$173.77	MUNI	43016	TOWN OF MINOCQUA			
				0.00177210	\$127.45	REG	433647	UHS D OF LAKELAND (MINOCQUA)			
				0.00257660	\$185.31	REG	433640	SCH D OF MINOCQUA J 1			
				0.00019740	\$14.19	VTAE	001600	NICOLET VTAE DISTRICT			
				Parcel Total:		\$658.01					



# State of Wisconsin / Department of Natural Resources

Tony Evers , Governor

, Secretary

2/5/2025

## Chapter 70.114 - Aids Payment Worksheet For Tax Year 2024(Payment Year 2025) - Payment Due January 31, 2025

4511 of 7093

LEGAL DESCRIPTION: T38 R05-E S27 NENE				PARCEL NO: MI-1457				CONTROL NO: 82385	
40	\$116,695.79	0.61632335	\$71,922.34						
				0	\$0.00	STAT	999999	STATE OF WISCONSIN	
				0.002187	\$157.29	CNTY	43	ONEIDA COUNTY	
				0.00241610	\$173.77	MUNI	43016	TOWN OF MINOCQUA	
				0.00177210	\$127.45	REG	433647	UHS D OF LAKELAND (MINOCQUA)	
				0.00257660	\$185.31	REG	433640	SCH D OF MINOCQUA J 1	
				0.00019740	\$14.19	VTAE	001600	NICOLET VTAE DISTRICT	
Parcel Total:					\$658.01				

LEGAL DESCRIPTION: T38 R05-E S30 NWNE				PARCEL NO: MI-1505				CONTROL NO: 82386	
40	\$116,695.79	0.61632335	\$71,922.34						
				0	\$0.00	STAT	999999	STATE OF WISCONSIN	
				0.002187	\$157.29	CNTY	43	ONEIDA COUNTY	
				0.00241610	\$173.77	MUNI	43016	TOWN OF MINOCQUA	
				0.00257660	\$185.31	REG	433640	SCH D OF MINOCQUA J 1	
				0.00177210	\$127.45	REG	433647	UHS D OF LAKELAND (MINOCQUA)	
				0.00019740	\$14.19	VTAE	001600	NICOLET VTAE DISTRICT	
Parcel Total:					\$658.01				



# State of Wisconsin / Department of Natural Resources

Tony Evers , Governor

, Secretary

2/5/2025

## Chapter 70.114 - Aids Payment Worksheet For Tax Year 2024(Payment Year 2025) - Payment Due January 31, 2025

4512 of 7093

LEGAL DESCRIPTION: T38 R05-E S30 SWNE				PARCEL NO: MI-1506				CONTROL NO: 82387			
40	\$116,695.79	0.61632335	\$71,922.34								
				0	\$0.00	STAT	999999	STATE OF WISCONSIN			
				0.002187	\$157.29	CNTY	43	ONEIDA COUNTY			
				0.00241610	\$173.77	MUNI	43016	TOWN OF MINOCQUA			
				0.00177210	\$127.45	REG	433647	UHS D OF LAKELAND (MINOCQUA)			
				0.00257660	\$185.31	REG	433640	SCH D OF MINOCQUA J 1			
				0.00019740	\$14.19	VTAE	001600	NICOLET VTAE DISTRICT			
Parcel Total:					\$658.01						

LEGAL DESCRIPTION: T38 R05-E S30 SWSW				PARCEL NO: MI-1514				CONTROL NO: 82388			
46.87	\$136,738.29	0.61632335	\$84,275.00								
				0	\$0.00	STAT	999999	STATE OF WISCONSIN			
				0.002187	\$184.31	CNTY	43	ONEIDA COUNTY			
				0.00241610	\$203.61	MUNI	43016	TOWN OF MINOCQUA			
				0.00257660	\$217.14	REG	433640	SCH D OF MINOCQUA J 1			
				0.00177210	\$149.34	REG	433647	UHS D OF LAKELAND (MINOCQUA)			
				0.00019740	\$16.63	VTAE	001600	NICOLET VTAE DISTRICT			
Parcel Total:					\$771.03						



# State of Wisconsin / Department of Natural Resources

Tony Evers , Governor

, Secretary

2/5/2025

## Chapter 70.114 - Aids Payment Worksheet For Tax Year 2024(Payment Year 2025) - Payment Due January 31, 2025

4513 of 7093

LEGAL DESCRIPTION: T38 R05-E S30 SESW				PARCEL NO: MI-1515				CONTROL NO: 82389	
40	\$116,695.79	0.61632335	\$71,922.34						
				0	\$0.00	STAT	999999	STATE OF WISCONSIN	
				0.002187	\$157.29	CNTY	43	ONEIDA COUNTY	
				0.00241610	\$173.77	MUNI	43016	TOWN OF MINOCQUA	
				0.00177210	\$127.45	REG	433647	UHS D OF LAKELAND (MINOCQUA)	
				0.00257660	\$185.31	REG	433640	SCH D OF MINOCQUA J 1	
				0.00019740	\$14.19	VTAE	001600	NICOLET VTAE DISTRICT	
Parcel Total:					\$658.01				

LEGAL DESCRIPTION: T38 R05-E S30 NENW				PARCEL NO: MI-1508				CONTROL NO: 82390	
40	\$116,695.79	0.61632335	\$71,922.34						
				0	\$0.00	STAT	999999	STATE OF WISCONSIN	
				0.002187	\$157.29	CNTY	43	ONEIDA COUNTY	
				0.00241610	\$173.77	MUNI	43016	TOWN OF MINOCQUA	
				0.00177210	\$127.45	REG	433647	UHS D OF LAKELAND (MINOCQUA)	
				0.00257660	\$185.31	REG	433640	SCH D OF MINOCQUA J 1	
				0.00019740	\$14.19	VTAE	001600	NICOLET VTAE DISTRICT	
Parcel Total:					\$658.01				



# State of Wisconsin / Department of Natural Resources

Tony Evers , Governor

, Secretary

2/5/2025

## Chapter 70.114 - Aids Payment Worksheet For Tax Year 2024(Payment Year 2025) - Payment Due January 31, 2025

4514 of 7093

LEGAL DESCRIPTION: T38 R05-E S30 SENW				PARCEL NO: MI-1511				CONTROL NO: 82391			
40	\$116,695.79	0.61632335	\$71,922.34								
				0	\$0.00	STAT	999999	STATE OF WISCONSIN			
				0.002187	\$157.29	CNTY	43	ONEIDA COUNTY			
				0.00241610	\$173.77	MUNI	43016	TOWN OF MINOCQUA			
				0.00177210	\$127.45	REG	433647	UHS D OF LAKELAND (MINOCQUA)			
				0.00257660	\$185.31	REG	433640	SCH D OF MINOCQUA J 1			
				0.00019740	\$14.19	VTAE	001600	NICOLET VTAE DISTRICT			
				Parcel Total:		\$658.01					

LEGAL DESCRIPTION: T38 R05-E S30 NWSE				PARCEL NO: MI-1517				CONTROL NO: 82392			
40	\$116,695.79	0.61632335	\$71,922.34								
				0	\$0.00	STAT	999999	STATE OF WISCONSIN			
				0.002187	\$157.29	CNTY	43	ONEIDA COUNTY			
				0.00241610	\$173.77	MUNI	43016	TOWN OF MINOCQUA			
				0.00177210	\$127.45	REG	433647	UHS D OF LAKELAND (MINOCQUA)			
				0.00257660	\$185.31	REG	433640	SCH D OF MINOCQUA J 1			
				0.00019740	\$14.19	VTAE	001600	NICOLET VTAE DISTRICT			
				Parcel Total:		\$658.01					



# State of Wisconsin / Department of Natural Resources

Tony Evers , Governor

, Secretary

2/5/2025

## Chapter 70.114 - Aids Payment Worksheet For Tax Year 2024(Payment Year 2025) - Payment Due January 31, 2025

4515 of 7093

LEGAL DESCRIPTION: T38 R05-E S30 NESW				PARCEL NO: MI-1391			CONTROL NO: 82393		
40	\$116,695.79	0.61632335	\$71,922.34						
				0	\$0.00	STAT	999999	STATE OF WISCONSIN	
				0.002187	\$157.29	CNTY	43	ONEIDA COUNTY	
				0.00241610	\$173.77	MUNI	43016	TOWN OF MINOCQUA	
				0.00177210	\$127.45	REG	433647	UHS D OF LAKELAND (MINOCQUA)	
				0.00257660	\$185.31	REG	433640	SCH D OF MINOCQUA J 1	
				0.00019740	\$14.19	VTAE	001600	NICOLET VTAE DISTRICT	
Parcel Total:					\$658.01				

LEGAL DESCRIPTION: T38 R05-E S31 NWNW				PARCEL NO: MI-1525			CONTROL NO: 82394		
46.22	\$134,841.98	0.61632335	\$83,106.26						
				0	\$0.00	STAT	999999	STATE OF WISCONSIN	
				0.002187	\$181.75	CNTY	43	ONEIDA COUNTY	
				0.00241610	\$200.79	MUNI	43016	TOWN OF MINOCQUA	
				0.00177210	\$147.27	REG	433647	UHS D OF LAKELAND (MINOCQUA)	
				0.00257660	\$214.13	REG	433640	SCH D OF MINOCQUA J 1	
				0.00019740	\$16.40	VTAE	001600	NICOLET VTAE DISTRICT	
Parcel Total:					\$760.34				



# State of Wisconsin / Department of Natural Resources

Tony Evers , Governor

, Secretary

2/5/2025

## Chapter 70.114 - Aids Payment Worksheet For Tax Year 2024(Payment Year 2025) - Payment Due January 31, 2025

4516 of 7093

LEGAL DESCRIPTION: T38 R05-E S31 NENW				PARCEL NO: MI-1524				CONTROL NO: 82395			
40	\$116,695.79	0.61632335	\$71,922.34								
				0	\$0.00	STAT	999999	STATE OF WISCONSIN			
				0.002187	\$157.29	CNTY	43	ONEIDA COUNTY			
				0.00241610	\$173.77	MUNI	43016	TOWN OF MINOCQUA			
				0.00257660	\$185.31	REG	433640	SCH D OF MINOCQUA J 1			
				0.00177210	\$127.45	REG	433647	UHS D OF LAKELAND (MINOCQUA)			
				0.00019740	\$14.19	VTAE	001600	NICOLET VTAE DISTRICT			
Parcel Total:					\$658.01						

LEGAL DESCRIPTION: T38 R05-E S31 SWNW				PARCEL NO: MI-1526				CONTROL NO: 82396			
44.65	\$130,261.69	0.61632335	\$80,283.32								
				0	\$0.00	STAT	999999	STATE OF WISCONSIN			
				0.002187	\$175.58	CNTY	43	ONEIDA COUNTY			
				0.00241610	\$193.97	MUNI	43016	TOWN OF MINOCQUA			
				0.00177210	\$142.27	REG	433647	UHS D OF LAKELAND (MINOCQUA)			
				0.00257660	\$206.86	REG	433640	SCH D OF MINOCQUA J 1			
				0.00019740	\$15.84	VTAE	001600	NICOLET VTAE DISTRICT			
Parcel Total:					\$734.52						





# State of Wisconsin / Department of Natural Resources

Tony Evers , Governor

, Secretary

2/5/2025

## Chapter 70.114 - Aids Payment Worksheet For Tax Year 2024(Payment Year 2025) - Payment Due January 31, 2025

4517 of 7093

LEGAL DESCRIPTION: T38 R05-E S31 SENW				PARCEL NO: MI-1527				CONTROL NO: 82397			
40	\$116,695.79	0.61632335	\$71,922.34								
				0	\$0.00	STAT	999999	STATE OF WISCONSIN			
				0.002187	\$157.29	CNTY	43	ONEIDA COUNTY			
				0.00241610	\$173.77	MUNI	43016	TOWN OF MINOCQUA			
				0.00177210	\$127.45	REG	433647	UHS D OF LAKELAND (MINOCQUA)			
				0.00257660	\$185.31	REG	433640	SCH D OF MINOCQUA J 1			
				0.00019740	\$14.19	VTAE	001600	NICOLET VTAE DISTRICT			
				Parcel Total:		\$658.01					

LEGAL DESCRIPTION: T38 R05-E S31 NWSW				PARCEL NO: MI-1529				CONTROL NO: 82398			
43.08	\$127,431.82	0.61632335	\$78,539.21								
				0	\$0.00	STAT	999999	STATE OF WISCONSIN			
				0.002187	\$171.76	CNTY	43	ONEIDA COUNTY			
				0.00241610	\$189.76	MUNI	43016	TOWN OF MINOCQUA			
				0.00177210	\$139.18	REG	433647	UHS D OF LAKELAND (MINOCQUA)			
				0.00257660	\$202.36	REG	433640	SCH D OF MINOCQUA J 1			
				0.00019740	\$15.50	VTAE	001600	NICOLET VTAE DISTRICT			
				Parcel Total:		\$718.56					



# State of Wisconsin / Department of Natural Resources

Tony Evers , Governor

, Secretary

2/5/2025

## Chapter 70.114 - Aids Payment Worksheet For Tax Year 2024(Payment Year 2025) - Payment Due January 31, 2025

4518 of 7093

LEGAL DESCRIPTION: T38 R05-E S31 SESW				PARCEL NO: MI-1531		CONTROL NO: 82399	
40	\$116,695.79	0.61632335	\$71,922.34				
		0	\$0.00	STAT	999999	STATE OF WISCONSIN	
		0.002187	\$157.29	CNTY	43	ONEIDA COUNTY	
		0.00241610	\$173.77	MUNI	43016	TOWN OF MINOCQUA	
		0.00177210	\$127.45	REG	433647	UHS D OF LAKELAND (MINOCQUA)	
		0.00257660	\$185.31	REG	433640	SCH D OF MINOCQUA J 1	
		0.00019740	\$14.19	VTAE	001600	NICOLET VTAE DISTRICT	
Parcel Total:				\$658.01			

LEGAL DESCRIPTION: T38 R05-E S31 SWSW				PARCEL NO: MI-1530		CONTROL NO: 82400	
41.52	\$121,130.23	0.61632335	\$74,655.39				
		0	\$0.00	STAT	999999	STATE OF WISCONSIN	
		0.002187	\$163.27	CNTY	43	ONEIDA COUNTY	
		0.00241610	\$180.37	MUNI	43016	TOWN OF MINOCQUA	
		0.00177210	\$132.30	REG	433647	UHS D OF LAKELAND (MINOCQUA)	
		0.00257660	\$192.36	REG	433640	SCH D OF MINOCQUA J 1	
		0.00019740	\$14.73	VTAE	001600	NICOLET VTAE DISTRICT	
Parcel Total:				\$683.03			



# State of Wisconsin / Department of Natural Resources

Tony Evers , Governor

, Secretary

2/5/2025

## Chapter 70.114 - Aids Payment Worksheet For Tax Year 2024(Payment Year 2025) - Payment Due January 31, 2025

4519 of 7093

LEGAL DESCRIPTION: T38 R05-E S31 NESW				PARCEL NO: MI-1528			CONTROL NO: 82401		
40	\$116,695.79	0.61632335	\$71,922.34						
				0	\$0.00	STAT	999999	STATE OF WISCONSIN	
				0.002187	\$157.29	CNTY	43	ONEIDA COUNTY	
				0.00241610	\$173.77	MUNI	43016	TOWN OF MINOCQUA	
				0.00257660	\$185.31	REG	433640	SCH D OF MINOCQUA J 1	
				0.00177210	\$127.45	REG	433647	UHS D OF LAKELAND (MINOCQUA)	
				0.00019740	\$14.19	VTAE	001600	NICOLET VTAE DISTRICT	
Parcel Total:					\$658.01				

LEGAL DESCRIPTION: T38 R05-E S31 SWNE				PARCEL NO: MI-1522			CONTROL NO: 82402		
40	\$116,695.79	0.61632335	\$71,922.34						
				0	\$0.00	STAT	999999	STATE OF WISCONSIN	
				0.002187	\$157.29	CNTY	43	ONEIDA COUNTY	
				0.00241610	\$173.77	MUNI	43016	TOWN OF MINOCQUA	
				0.00177210	\$127.45	REG	433647	UHS D OF LAKELAND (MINOCQUA)	
				0.00257660	\$185.31	REG	433640	SCH D OF MINOCQUA J 1	
				0.00019740	\$14.19	VTAE	001600	NICOLET VTAE DISTRICT	
Parcel Total:					\$658.01				



# State of Wisconsin / Department of Natural Resources

Tony Evers , Governor

, Secretary

2/5/2025

## Chapter 70.114 - Aids Payment Worksheet For Tax Year 2024(Payment Year 2025) - Payment Due January 31, 2025

4520 of 7093

LEGAL DESCRIPTION: T38 R05-E S31 NWNE				PARCEL NO: MI-1521		CONTROL NO: 82403		
40	\$116,695.79	0.61632335	\$71,922.34					
				0	\$0.00	STAT	999999	STATE OF WISCONSIN
				0.002187	\$157.29	CNTY	43	ONEIDA COUNTY
				0.00241610	\$173.77	MUNI	43016	TOWN OF MINOCQUA
				0.00257660	\$185.31	REG	433640	SCH D OF MINOCQUA J 1
				0.00177210	\$127.45	REG	433647	UHS D OF LAKELAND (MINOCQUA)
				0.00019740	\$14.19	VTAE	001600	NICOLET VTAE DISTRICT
Parcel Total:					\$658.01			

LEGAL DESCRIPTION: T38 R05-E S31 NWSE				PARCEL NO: MI-1533		CONTROL NO: 82404		
40	\$116,695.79	0.61632335	\$71,922.34					
				0	\$0.00	STAT	999999	STATE OF WISCONSIN
				0.002187	\$157.29	CNTY	43	ONEIDA COUNTY
				0.00241610	\$173.77	MUNI	43016	TOWN OF MINOCQUA
				0.00177210	\$127.45	REG	433647	UHS D OF LAKELAND (MINOCQUA)
				0.00257660	\$185.31	REG	433640	SCH D OF MINOCQUA J 1
				0.00019740	\$14.19	VTAE	001600	NICOLET VTAE DISTRICT
Parcel Total:					\$658.01			



# State of Wisconsin / Department of Natural Resources

Tony Evers , Governor

, Secretary

2/5/2025

## Chapter 70.114 - Aids Payment Worksheet For Tax Year 2024(Payment Year 2025) - Payment Due January 31, 2025

4521 of 7093

LEGAL DESCRIPTION: T38 R05-E S31 SWSE				PARCEL NO: MI-1534				CONTROL NO: 82405			
40	\$116,695.79	0.61632335	\$71,922.34								
				0	\$0.00	STAT	999999	STATE OF WISCONSIN			
				0.002187	\$157.29	CNTY	43	ONEIDA COUNTY			
				0.00241610	\$173.77	MUNI	43016	TOWN OF MINOCQUA			
				0.00257660	\$185.31	REG	433640	SCH D OF MINOCQUA J 1			
				0.00177210	\$127.45	REG	433647	UHS D OF LAKELAND (MINOCQUA)			
				0.00019740	\$14.19	VTAE	001600	NICOLET VTAE DISTRICT			
				Parcel Total:		\$658.01					

LEGAL DESCRIPTION: T38 R05-E S34 SESW				PARCEL NO: MI-1577				CONTROL NO: 82406			
40	\$116,695.79	0.61632335	\$71,922.34								
				0	\$0.00	STAT	999999	STATE OF WISCONSIN			
				0.002187	\$157.29	CNTY	43	ONEIDA COUNTY			
				0.00241610	\$173.77	MUNI	43016	TOWN OF MINOCQUA			
				0.00177210	\$127.45	REG	433647	UHS D OF LAKELAND (MINOCQUA)			
				0.00257660	\$185.31	REG	433640	SCH D OF MINOCQUA J 1			
				0.00019740	\$14.19	VTAE	001600	NICOLET VTAE DISTRICT			
				Parcel Total:		\$658.01					



# State of Wisconsin / Department of Natural Resources

Tony Evers , Governor

, Secretary

2/5/2025

## Chapter 70.114 - Aids Payment Worksheet For Tax Year 2024(Payment Year 2025) - Payment Due January 31, 2025

4522 of 7093

LEGAL DESCRIPTION: T38 R05-E S34 SESE				PARCEL NO: MI-1580				CONTROL NO: 82407	
40	\$116,695.79	0.61632335	\$71,922.34						
				0	\$0.00	STAT	999999	STATE OF WISCONSIN	
				0.002187	\$157.29	CNTY	43	ONEIDA COUNTY	
				0.00241610	\$173.77	MUNI	43016	TOWN OF MINOCQUA	
				0.00257660	\$185.31	REG	433640	SCH D OF MINOCQUA J 1	
				0.00177210	\$127.45	REG	433647	UHS D OF LAKELAND (MINOCQUA)	
				0.00019740	\$14.19	VTAE	001600	NICOLET VTAE DISTRICT	
				Parcel Total:	\$658.01				

LEGAL DESCRIPTION: T38 R05-E S34 SWSE				PARCEL NO: MI-1579				CONTROL NO: 82408	
40	\$116,695.79	0.61632335	\$71,922.34						
				0	\$0.00	STAT	999999	STATE OF WISCONSIN	
				0.002187	\$157.29	CNTY	43	ONEIDA COUNTY	
				0.00241610	\$173.77	MUNI	43016	TOWN OF MINOCQUA	
				0.00177210	\$127.45	REG	433647	UHS D OF LAKELAND (MINOCQUA)	
				0.00257660	\$185.31	REG	433640	SCH D OF MINOCQUA J 1	
				0.00019740	\$14.19	VTAE	001600	NICOLET VTAE DISTRICT	
				Parcel Total:	\$658.01				



# State of Wisconsin / Department of Natural Resources

Tony Evers , Governor

, Secretary

2/5/2025

## Chapter 70.114 - Aids Payment Worksheet For Tax Year 2024(Payment Year 2025) - Payment Due January 31, 2025

4523 of 7093

LEGAL DESCRIPTION: T38 R05-E S34 NWSW				PARCEL NO: MI-1575			CONTROL NO: 82409		
40	\$116,695.79	0.61632335	\$71,922.34						
				0	\$0.00	STAT	999999	STATE OF WISCONSIN	
				0.002187	\$157.29	CNTY	43	ONEIDA COUNTY	
				0.00241610	\$173.77	MUNI	43016	TOWN OF MINOCQUA	
				0.00257660	\$185.31	REG	433640	SCH D OF MINOCQUA J 1	
				0.00177210	\$127.45	REG	433647	UHS D OF LAKELAND (MINOCQUA)	
				0.00019740	\$14.19	VTAE	001600	NICOLET VTAE DISTRICT	
				Parcel Total:	\$658.01				

LEGAL DESCRIPTION: T38 R05-E S34 NESW				PARCEL NO: MI-1574			CONTROL NO: 82410		
40	\$116,695.79	0.61632335	\$71,922.34						
				0	\$0.00	STAT	999999	STATE OF WISCONSIN	
				0.002187	\$157.29	CNTY	43	ONEIDA COUNTY	
				0.00241610	\$173.77	MUNI	43016	TOWN OF MINOCQUA	
				0.00257660	\$185.31	REG	433640	SCH D OF MINOCQUA J 1	
				0.00177210	\$127.45	REG	433647	UHS D OF LAKELAND (MINOCQUA)	
				0.00019740	\$14.19	VTAE	001600	NICOLET VTAE DISTRICT	
				Parcel Total:	\$658.01				



# State of Wisconsin / Department of Natural Resources

Tony Evers , Governor

, Secretary

2/5/2025

## Chapter 70.114 - Aids Payment Worksheet For Tax Year 2024(Payment Year 2025) - Payment Due January 31, 2025

4524 of 7093

LEGAL DESCRIPTION: T38 R05-E S34 GOV LOT 3				PARCEL NO: MI-1572		CONTROL NO: 82411	
39.5	\$115,237.12	0.61632335	\$71,023.33				
		0	\$0.00	STAT	999999	STATE OF WISCONSIN	
		0.002187	\$155.32	CNTY	43	ONEIDA COUNTY	
		0.00241610	\$171.60	MUNI	43016	TOWN OF MINOCQUA	
		0.00257660	\$183.00	REG	433640	SCH D OF MINOCQUA J 1	
		0.00177210	\$125.86	REG	433647	UHS D OF LAKELAND (MINOCQUA)	
		0.00019740	\$14.02	VTAE	001600	NICOLET VTAE DISTRICT	
Parcel Total:				\$649.80			

LEGAL DESCRIPTION: T38 R05-E S34 NWNW				PARCEL NO: MI-1570		CONTROL NO: 82412	
40	\$116,695.79	0.61632335	\$71,922.34				
		0	\$0.00	STAT	999999	STATE OF WISCONSIN	
		0.002187	\$157.29	CNTY	43	ONEIDA COUNTY	
		0.00241610	\$173.77	MUNI	43016	TOWN OF MINOCQUA	
		0.00177210	\$127.45	REG	433647	UHS D OF LAKELAND (MINOCQUA)	
		0.00257660	\$185.31	REG	433640	SCH D OF MINOCQUA J 1	
		0.00019740	\$14.19	VTAE	001600	NICOLET VTAE DISTRICT	
Parcel Total:				\$658.01			





State of Wisconsin / Department of Natural Resources

Tony Evers , Governor

, Secretary

2/5/2025

Chapter 70.114 - Aids Payment Worksheet For Tax Year 2024(Payment Year 2025) - Payment Due January 31, 2025

4525 of 7093

LEGAL DESCRIPTION: T38 R05-E S34 SWNW PARCEL NO: MI-1571 CONTROL NO: 82413

40 \$116,695.79 0.61632335 \$71,922.34

0 \$0.00 STAT 999999 STATE OF WISCONSIN
0.002187 \$157.29 CNTY 43 ONEIDA COUNTY
0.00241610 \$173.77 MUNI 43016 TOWN OF MINOCQUA
0.00177210 \$127.45 REG 433647 UHS D OF LAKELAND (MINOCQUA)
0.00257660 \$185.31 REG 433640 SCH D OF MINOCQUA J 1
0.00019740 \$14.19 VTAE 001600 NICOLET VTAE DISTRICT

Parcel Total: \$658.01

File Number Total: \$52,023.07

FILE NO: WR 500 I DATE OF PURCHASE: 10/14/1999 GRANTOR: PACKAGING CORP. OF AMERICA

LEGAL DESCRIPTION: T39 R05-E S21 NWNW PARCEL NO: 082454 CONTROL NO: 82454

40 \$116,695.79 0.61632335 \$71,922.34

0 \$0.00 STAT 999999 STATE OF WISCONSIN
0.002187 \$157.29 CNTY 43 ONEIDA COUNTY
0.00241610 \$173.77 MUNI 43016 TOWN OF MINOCQUA
0.00177210 \$127.45 REG 433647 UHS D OF LAKELAND (MINOCQUA)
0.00257660 \$185.31 REG 433640 SCH D OF MINOCQUA J 1
0.00019740 \$14.19 VTAE 001600 NICOLET VTAE DISTRICT

Parcel Total: \$658.01



# State of Wisconsin / Department of Natural Resources

Tony Evers , Governor

, Secretary

2/5/2025

## Chapter 70.114 - Aids Payment Worksheet For Tax Year 2024(Payment Year 2025) - Payment Due January 31, 2025

4526 of 7093

LEGAL DESCRIPTION: T39 R05-E S21 NENW				PARCEL NO: 082455		CONTROL NO: 82455		
40	\$116,695.79	0.61632335	\$71,922.34					
				0	\$0.00	STAT	999999	STATE OF WISCONSIN
				0.002187	\$157.29	CNTY	43	ONEIDA COUNTY
				0.00241610	\$173.77	MUNI	43016	TOWN OF MINOCQUA
				0.00257660	\$185.31	REG	433640	SCH D OF MINOCQUA J 1
				0.00177210	\$127.45	REG	433647	UHS D OF LAKELAND (MINOCQUA)
				0.00019740	\$14.19	VTAE	001600	NICOLET VTAE DISTRICT
Parcel Total:					\$658.01			

LEGAL DESCRIPTION: T39 R05-E S21 SWNW				PARCEL NO: 082456		CONTROL NO: 82456		
40	\$116,695.79	0.61632335	\$71,922.34					
				0	\$0.00	STAT	999999	STATE OF WISCONSIN
				0.002187	\$157.29	CNTY	43	ONEIDA COUNTY
				0.00241610	\$173.77	MUNI	43016	TOWN OF MINOCQUA
				0.00257660	\$185.31	REG	433640	SCH D OF MINOCQUA J 1
				0.00177210	\$127.45	REG	433647	UHS D OF LAKELAND (MINOCQUA)
				0.00019740	\$14.19	VTAE	001600	NICOLET VTAE DISTRICT
Parcel Total:					\$658.01			



# State of Wisconsin / Department of Natural Resources

Tony Evers , Governor

, Secretary

2/5/2025

## Chapter 70.114 - Aids Payment Worksheet For Tax Year 2024(Payment Year 2025) - Payment Due January 31, 2025

4527 of 7093

LEGAL DESCRIPTION: T39 R05-E S21 SENW				PARCEL NO: 082457		CONTROL NO: 82457		
40	\$116,695.79	0.61632335	\$71,922.34					
				0	\$0.00	STAT	999999	STATE OF WISCONSIN
				0.002187	\$157.29	CNTY	43	ONEIDA COUNTY
				0.00241610	\$173.77	MUNI	43016	TOWN OF MINOCQUA
				0.00177210	\$127.45	REG	433647	UHS D OF LAKELAND (MINOCQUA)
				0.00257660	\$185.31	REG	433640	SCH D OF MINOCQUA J 1
				0.00019740	\$14.19	VTAE	001600	NICOLET VTAE DISTRICT
Parcel Total:					\$658.01			

LEGAL DESCRIPTION: T39 R05-E S21 NWSW				PARCEL NO: 082458		CONTROL NO: 82458		
40	\$116,695.79	0.61632335	\$71,922.34					
				0	\$0.00	STAT	999999	STATE OF WISCONSIN
				0.002187	\$157.29	CNTY	43	ONEIDA COUNTY
				0.00241610	\$173.77	MUNI	43016	TOWN OF MINOCQUA
				0.00177210	\$127.45	REG	433647	UHS D OF LAKELAND (MINOCQUA)
				0.00257660	\$185.31	REG	433640	SCH D OF MINOCQUA J 1
				0.00019740	\$14.19	VTAE	001600	NICOLET VTAE DISTRICT
Parcel Total:					\$658.01			



# State of Wisconsin / Department of Natural Resources

Tony Evers , Governor

, Secretary

2/5/2025

## Chapter 70.114 - Aids Payment Worksheet For Tax Year 2024(Payment Year 2025) - Payment Due January 31, 2025

4528 of 7093

LEGAL DESCRIPTION: T39 R05-E S21 SESW				PARCEL NO: 082459				CONTROL NO: 82459			
40	\$116,695.79	0.61632335	\$71,922.34								
		0	\$0.00	STAT	999999	STATE OF WISCONSIN					
		0.002187	\$157.29	CNTY	43	ONEIDA COUNTY					
		0.00241610	\$173.77	MUNI	43016	TOWN OF MINOCQUA					
		0.00257660	\$185.31	REG	433640	SCH D OF MINOCQUA J 1					
		0.00177210	\$127.45	REG	433647	UHS D OF LAKELAND (MINOCQUA)					
		0.00019740	\$14.19	VTAE	001600	NICOLET VTAE DISTRICT					
Parcel Total:				\$658.01							

LEGAL DESCRIPTION: T39 R05-E S21 SWSW				PARCEL NO: 082460				CONTROL NO: 82460			
40	\$116,695.79	0.61632335	\$71,922.34								
		0	\$0.00	STAT	999999	STATE OF WISCONSIN					
		0.002187	\$157.29	CNTY	43	ONEIDA COUNTY					
		0.00241610	\$173.77	MUNI	43016	TOWN OF MINOCQUA					
		0.00257660	\$185.31	REG	433640	SCH D OF MINOCQUA J 1					
		0.00177210	\$127.45	REG	433647	UHS D OF LAKELAND (MINOCQUA)					
		0.00019740	\$14.19	VTAE	001600	NICOLET VTAE DISTRICT					
Parcel Total:				\$658.01							



# State of Wisconsin / Department of Natural Resources

Tony Evers , Governor

, Secretary

2/5/2025

## Chapter 70.114 - Aids Payment Worksheet For Tax Year 2024(Payment Year 2025) - Payment Due January 31, 2025

4529 of 7093

LEGAL DESCRIPTION: T39 R05-E S21 SESE				PARCEL NO: 082461				CONTROL NO: 82461	
40	\$116,695.79	0.61632335	\$71,922.34						
				0	\$0.00	STAT	999999	STATE OF WISCONSIN	
				0.002187	\$157.29	CNTY	43	ONEIDA COUNTY	
				0.00241610	\$173.77	MUNI	43016	TOWN OF MINOCQUA	
				0.00257660	\$185.31	REG	433640	SCH D OF MINOCQUA J 1	
				0.00177210	\$127.45	REG	433647	UHS D OF LAKELAND (MINOCQUA)	
				0.00019740	\$14.19	VTAE	001600	NICOLET VTAE DISTRICT	
				Parcel Total:	\$658.01				

LEGAL DESCRIPTION: T39 R05-E S26 SWSW				PARCEL NO: 082462				CONTROL NO: 82462	
40	\$116,695.79	0.61632335	\$71,922.34						
				0	\$0.00	STAT	999999	STATE OF WISCONSIN	
				0.002187	\$157.29	CNTY	43	ONEIDA COUNTY	
				0.00241610	\$173.77	MUNI	43016	TOWN OF MINOCQUA	
				0.00177210	\$127.45	REG	433647	UHS D OF LAKELAND (MINOCQUA)	
				0.00257660	\$185.31	REG	433640	SCH D OF MINOCQUA J 1	
				0.00019740	\$14.19	VTAE	001600	NICOLET VTAE DISTRICT	
				Parcel Total:	\$658.01				



# State of Wisconsin / Department of Natural Resources

Tony Evers , Governor

, Secretary

2/5/2025

## Chapter 70.114 - Aids Payment Worksheet For Tax Year 2024(Payment Year 2025) - Payment Due January 31, 2025

4530 of 7093

LEGAL DESCRIPTION: T39 R05-E S26 SESW				PARCEL NO: 082463		CONTROL NO: 82463		
40	\$116,695.79	0.61632335	\$71,922.34					
				0	\$0.00	STAT	999999	STATE OF WISCONSIN
				0.002187	\$157.29	CNTY	43	ONEIDA COUNTY
				0.00241610	\$173.77	MUNI	43016	TOWN OF MINOCQUA
				0.00177210	\$127.45	REG	433647	UHS D OF LAKELAND (MINOCQUA)
				0.00257660	\$185.31	REG	433640	SCH D OF MINOCQUA J 1
				0.00019740	\$14.19	VTAE	001600	NICOLET VTAE DISTRICT
Parcel Total:					\$658.01			

LEGAL DESCRIPTION: T39 R05-E S26 SWSE				PARCEL NO: 082464		CONTROL NO: 82464		
40	\$116,695.79	0.61632335	\$71,922.34					
				0	\$0.00	STAT	999999	STATE OF WISCONSIN
				0.002187	\$157.29	CNTY	43	ONEIDA COUNTY
				0.00241610	\$173.77	MUNI	43016	TOWN OF MINOCQUA
				0.00257660	\$185.31	REG	433640	SCH D OF MINOCQUA J 1
				0.00177210	\$127.45	REG	433647	UHS D OF LAKELAND (MINOCQUA)
				0.00019740	\$14.19	VTAE	001600	NICOLET VTAE DISTRICT
Parcel Total:					\$658.01			



# State of Wisconsin / Department of Natural Resources

Tony Evers , Governor

, Secretary

2/5/2025

## Chapter 70.114 - Aids Payment Worksheet For Tax Year 2024(Payment Year 2025) - Payment Due January 31, 2025

4531 of 7093

LEGAL DESCRIPTION: T39 R05-E S34 NENE				PARCEL NO: 082465		CONTROL NO: 82465		
40	\$116,695.79	0.61632335	\$71,922.34					
				0	\$0.00	STAT	999999	STATE OF WISCONSIN
				0.002187	\$157.29	CNTY	43	ONEIDA COUNTY
				0.00241610	\$173.77	MUNI	43016	TOWN OF MINOCQUA
				0.00257660	\$185.31	REG	433640	SCH D OF MINOCQUA J 1
				0.00177210	\$127.45	REG	433647	UHS D OF LAKELAND (MINOCQUA)
				0.00019740	\$14.19	VTAE	001600	NICOLET VTAE DISTRICT
Parcel Total:					\$658.01			

LEGAL DESCRIPTION: T39 R05-E S35 NWNW				PARCEL NO: 082466		CONTROL NO: 82466		
40	\$116,695.79	0.61632335	\$71,922.34					
				0	\$0.00	STAT	999999	STATE OF WISCONSIN
				0.002187	\$157.29	CNTY	43	ONEIDA COUNTY
				0.00241610	\$173.77	MUNI	43016	TOWN OF MINOCQUA
				0.00257660	\$185.31	REG	433640	SCH D OF MINOCQUA J 1
				0.00177210	\$127.45	REG	433647	UHS D OF LAKELAND (MINOCQUA)
				0.00019740	\$14.19	VTAE	001600	NICOLET VTAE DISTRICT
Parcel Total:					\$658.01			



# State of Wisconsin / Department of Natural Resources

Tony Evers , Governor

, Secretary

2/5/2025

## Chapter 70.114 - Aids Payment Worksheet For Tax Year 2024(Payment Year 2025) - Payment Due January 31, 2025

4532 of 7093

LEGAL DESCRIPTION: T39 R05-E S35 NENW				PARCEL NO: 082467		CONTROL NO: 82467		
40	\$116,695.79	0.61632335	\$71,922.34					
				0	\$0.00	STAT	999999	STATE OF WISCONSIN
				0.002187	\$157.29	CNTY	43	ONEIDA COUNTY
				0.00241610	\$173.77	MUNI	43016	TOWN OF MINOCQUA
				0.00177210	\$127.45	REG	433647	UHS D OF LAKELAND (MINOCQUA)
				0.00257660	\$185.31	REG	433640	SCH D OF MINOCQUA J 1
				0.00019740	\$14.19	VTAE	001600	NICOLET VTAE DISTRICT
Parcel Total:					\$658.01			

LEGAL DESCRIPTION: T39 R05-E S35 SENW				PARCEL NO: 082468		CONTROL NO: 82468		
40	\$116,695.79	0.61632335	\$71,922.34					
				0	\$0.00	STAT	999999	STATE OF WISCONSIN
				0.002187	\$157.29	CNTY	43	ONEIDA COUNTY
				0.00241610	\$173.77	MUNI	43016	TOWN OF MINOCQUA
				0.00177210	\$127.45	REG	433647	UHS D OF LAKELAND (MINOCQUA)
				0.00257660	\$185.31	REG	433640	SCH D OF MINOCQUA J 1
				0.00019740	\$14.19	VTAE	001600	NICOLET VTAE DISTRICT
Parcel Total:					\$658.01			





# State of Wisconsin / Department of Natural Resources

Tony Evers , Governor

, Secretary

2/5/2025

## Chapter 70.114 - Aids Payment Worksheet For Tax Year 2024(Payment Year 2025) - Payment Due January 31, 2025

4533 of 7093

LEGAL DESCRIPTION: T39 R05-E S35 NWNE				PARCEL NO: 082469		CONTROL NO: 82469		
40	\$116,695.79	0.61632335	\$71,922.34					
				0	\$0.00	STAT	999999	STATE OF WISCONSIN
				0.002187	\$157.29	CNTY	43	ONEIDA COUNTY
				0.00241610	\$173.77	MUNI	43016	TOWN OF MINOCQUA
				0.00257660	\$185.31	REG	433640	SCH D OF MINOCQUA J 1
				0.00177210	\$127.45	REG	433647	UHS D OF LAKELAND (MINOCQUA)
				0.00019740	\$14.19	VTAE	001600	NICOLET VTAE DISTRICT
Parcel Total:					\$658.01			

LEGAL DESCRIPTION: T39 R05-E S35 SWNE				PARCEL NO: 082470		CONTROL NO: 82470		
40	\$116,695.79	0.61632335	\$71,922.34					
				0	\$0.00	STAT	999999	STATE OF WISCONSIN
				0.002187	\$157.29	CNTY	43	ONEIDA COUNTY
				0.00241610	\$173.77	MUNI	43016	TOWN OF MINOCQUA
				0.00257660	\$185.31	REG	433640	SCH D OF MINOCQUA J 1
				0.00177210	\$127.45	REG	433647	UHS D OF LAKELAND (MINOCQUA)
				0.00019740	\$14.19	VTAE	001600	NICOLET VTAE DISTRICT
Parcel Total:					\$658.01			



# State of Wisconsin / Department of Natural Resources

Tony Evers, Governor

, Secretary

2/5/2025

## Chapter 70.114 - Aids Payment Worksheet For Tax Year 2024(Payment Year 2025) - Payment Due January 31, 2025

4534 of 7093

LEGAL DESCRIPTION: T39 R05-E S35 NESE				PARCEL NO: 082471				CONTROL NO: 82471			
---------------------------------------	--	--	--	-------------------	--	--	--	-------------------	--	--	--

40 \$116,695.79 0.61632335 \$71,922.34

0	\$0.00	STAT	999999	STATE OF WISCONSIN
0.002187	\$157.29	CNTY	43	ONEIDA COUNTY
0.00241610	\$173.77	MUNI	43016	TOWN OF MINOCQUA
0.00177210	\$127.45	REG	433647	UHS D OF LAKELAND (MINOCQUA)
0.00257660	\$185.31	REG	433640	SCH D OF MINOCQUA J 1
0.00019740	\$14.19	VTAE	001600	NICOLET VTAE DISTRICT

Parcel Total: \$658.01

LEGAL DESCRIPTION: T39 R05-E S35 SESE				PARCEL NO: 082472				CONTROL NO: 82472			
---------------------------------------	--	--	--	-------------------	--	--	--	-------------------	--	--	--

40 \$116,695.79 0.61632335 \$71,922.34

0	\$0.00	STAT	999999	STATE OF WISCONSIN
0.002187	\$157.29	CNTY	43	ONEIDA COUNTY
0.00241610	\$173.77	MUNI	43016	TOWN OF MINOCQUA
0.00257660	\$185.31	REG	433640	SCH D OF MINOCQUA J 1
0.00177210	\$127.45	REG	433647	UHS D OF LAKELAND (MINOCQUA)
0.00019740	\$14.19	VTAE	001600	NICOLET VTAE DISTRICT

Parcel Total: \$658.01

File Number Total: \$12,502.19



# State of Wisconsin / Department of Natural Resources

Tony Evers , Governor

, Secretary

2/5/2025

## Chapter 70.114 - Aids Payment Worksheet For Tax Year 2024(Payment Year 2025) - Payment Due January 31, 2025

4535 of 7093

FILE NO: WR 500 L				DATE OF PURCHASE: 11/18/1999				GRANTOR: PACKAGING CORP. OF AMERICA			
LEGAL DESCRIPTION: T39 R05-E S16 SWSW				PARCEL NO: 082451				CONTROL NO: 82451			
40	\$116,695.79	0.61632335	\$71,922.34								
				0	\$0.00	STAT	999999	STATE OF WISCONSIN			
				0.002187	\$157.29	CNTY	43	ONEIDA COUNTY			
				0.00241610	\$173.77	MUNI	43016	TOWN OF MINOCQUA			
				0.00177210	\$127.45	REG	433647	UHS D OF LAKELAND (MINOCQUA)			
				0.00257660	\$185.31	REG	433640	SCH D OF MINOCQUA J 1			
				0.00019740	\$14.19	VTAE	001600	NICOLET VTAE DISTRICT			
Parcel Total:					\$658.01						

LEGAL DESCRIPTION: T39 R05-E S20 PT OF NENE				PARCEL NO: 082452				CONTROL NO: 82452			
38	\$110,861.00	0.61632335	\$68,326.23								
				0	\$0.00	STAT	999999	STATE OF WISCONSIN			
				0.002187	\$149.43	CNTY	43	ONEIDA COUNTY			
				0.00241610	\$165.08	MUNI	43016	TOWN OF MINOCQUA			
				0.00177210	\$121.08	REG	433647	UHS D OF LAKELAND (MINOCQUA)			
				0.00257660	\$176.05	REG	433640	SCH D OF MINOCQUA J 1			
				0.00019740	\$13.48	VTAE	001600	NICOLET VTAE DISTRICT			
Parcel Total:					\$625.12						



# State of Wisconsin / Department of Natural Resources

Tony Evers , Governor

, Secretary

2/5/2025

## Chapter 70.114 - Aids Payment Worksheet For Tax Year 2024(Payment Year 2025) - Payment Due January 31, 2025

4536 of 7093

LEGAL DESCRIPTION: T39 R05-E S36 SWSW	PARCEL NO: 082453	CONTROL NO: 82453
---------------------------------------	-------------------	-------------------

40 \$116,695.79 0.61632335 \$71,922.34

0	\$0.00	STAT	999999	STATE OF WISCONSIN
0.002187	\$157.29	CNTY	43	ONEIDA COUNTY
0.00241610	\$173.77	MUNI	43016	TOWN OF MINOCQUA
0.00257660	\$185.31	REG	433640	SCH D OF MINOCQUA J 1
0.00177210	\$127.45	REG	433647	UHS D OF LAKELAND (MINOCQUA)
0.00019740	\$14.19	VTAE	001600	NICOLET VTAE DISTRICT

Parcel Total: \$658.01

File Number Total: \$1,941.14

FILE NO: WR 507 *	DATE OF PURCHASE: 04/17/2000	GRANTOR: GENE AHLBORN
-------------------	------------------------------	-----------------------

LEGAL DESCRIPTION: T38 R05-E S19 SWSE	PARCEL NO: MI 1349	CONTROL NO: 84326
---------------------------------------	--------------------	-------------------

40 \$173,433.27 0.61632335 \$106,890.97

0	\$0.00	STAT	999999	STATE OF WISCONSIN
0.002187	\$233.77	CNTY	43	ONEIDA COUNTY
0.00241610	\$258.26	MUNI	43016	TOWN OF MINOCQUA
0.00177210	\$189.42	REG	433647	UHS D OF LAKELAND (MINOCQUA)
0.00257660	\$275.41	REG	433640	SCH D OF MINOCQUA J 1
0.00019740	\$21.09	VTAE	001600	NICOLET VTAE DISTRICT

Parcel Total: \$977.95

File Number Total: \$977.95



# State of Wisconsin / Department of Natural Resources

Tony Evers , Governor

, Secretary

2/5/2025

## Chapter 70.114 - Aids Payment Worksheet For Tax Year 2024(Payment Year 2025) - Payment Due January 31, 2025

4537 of 7093

FILE NO: WR 580 *				DATE OF PURCHASE: 03/31/2005				GRANTOR: DANIEL K TYLER			
LEGAL DESCRIPTION: T38 R04-E S23 SENE				PARCEL NO: 093351				CONTROL NO: 93351			
39.9	\$129,365.38	0.61632335	\$79,730.91								
				0	\$0.00	STAT	999999	STATE OF WISCONSIN			
				0.002187	\$174.37	CNTY	43	ONEIDA COUNTY			
				0.00241610	\$192.64	MUNI	43016	TOWN OF MINOCQUA			
				0.00257660	\$205.43	REG	433640	SCH D OF MINOCQUA J 1			
				0.00019740	\$15.73	VTAE	001600	NICOLET VTAE DISTRICT			
Parcel Total:					\$588.17						

LEGAL DESCRIPTION: T38 R04-E S23 SWNE				PARCEL NO: 093352				CONTROL NO: 93352			
40	\$129,689.61	0.61632335	\$79,930.73								
				0	\$0.00	STAT	999999	STATE OF WISCONSIN			
				0.002187	\$174.81	CNTY	43	ONEIDA COUNTY			
				0.00241610	\$193.12	MUNI	43016	TOWN OF MINOCQUA			
				0.00257660	\$205.95	REG	433640	SCH D OF MINOCQUA J 1			
				0.00019740	\$15.77	VTAE	001600	NICOLET VTAE DISTRICT			
Parcel Total:					\$589.65						



# State of Wisconsin / Department of Natural Resources

Tony Evers , Governor

, Secretary

2/5/2025

## Chapter 70.114 - Aids Payment Worksheet For Tax Year 2024(Payment Year 2025) - Payment Due January 31, 2025

4538 of 7093

LEGAL DESCRIPTION: T38 R04-E S23 SENW				PARCEL NO: 093353				CONTROL NO: 93353			
37.65	\$122,070.35	0.61632335	\$75,234.81								
				0	\$0.00	STAT	999999	STATE OF WISCONSIN			
				0.002187	\$164.54	CNTY	43	ONEIDA COUNTY			
				0.00241610	\$181.77	MUNI	43016	TOWN OF MINOCQUA			
				0.00257660	\$193.85	REG	433640	SCH D OF MINOCQUA J 1			
				0.00019740	\$14.85	VTAE	001600	NICOLET VTAE DISTRICT			
Parcel Total:					\$555.01						

LEGAL DESCRIPTION: T38 R04-E S23 NESW				PARCEL NO: 093354				CONTROL NO: 93354			
40	\$129,689.61	0.61632335	\$79,930.73								
				0	\$0.00	STAT	999999	STATE OF WISCONSIN			
				0.002187	\$174.81	CNTY	43	ONEIDA COUNTY			
				0.00241610	\$193.12	MUNI	43016	TOWN OF MINOCQUA			
				0.00257660	\$205.95	REG	433640	SCH D OF MINOCQUA J 1			
				0.00019740	\$15.77	VTAE	001600	NICOLET VTAE DISTRICT			
Parcel Total:					\$589.65						

LEGAL DESCRIPTION: T38 R04-E S23 SESW				PARCEL NO: 093355				CONTROL NO: 93355			
40	\$129,689.61	0.61632335	\$79,930.73								
				0	\$0.00	STAT	999999	STATE OF WISCONSIN			
				0.002187	\$174.81	CNTY	43	ONEIDA COUNTY			
				0.00241610	\$193.12	MUNI	43016	TOWN OF MINOCQUA			
				0.00257660	\$205.95	REG	433640	SCH D OF MINOCQUA J 1			
				0.00019740	\$15.77	VTAE	001600	NICOLET VTAE DISTRICT			
Parcel Total:					\$589.65						



# State of Wisconsin / Department of Natural Resources

Tony Evers , Governor

, Secretary

2/5/2025

## Chapter 70.114 - Aids Payment Worksheet For Tax Year 2024(Payment Year 2025) - Payment Due January 31, 2025

4539 of 7093

LEGAL DESCRIPTION: T38 R04-E S23 SWSE	PARCEL NO: 093356	CONTROL NO: 93356
---------------------------------------	-------------------	-------------------

40	\$129,689.61	0.61632335	\$79,930.73	
----	--------------	------------	-------------	--

0	\$0.00	STAT	999999	STATE OF WISCONSIN
0.002187	\$174.81	CNTY	43	ONEIDA COUNTY
0.00241610	\$193.12	MUNI	43016	TOWN OF MINOCQUA
0.00257660	\$205.95	REG	433640	SCH D OF MINOCQUA J 1
0.00019740	\$15.77	VTAE	001600	NICOLET VTAE DISTRICT

Parcel Total:	\$589.65
---------------	----------

LEGAL DESCRIPTION: T38 R04-E S23 NWSE	PARCEL NO: 093357	CONTROL NO: 93357
---------------------------------------	-------------------	-------------------

40	\$129,689.61	0.61632335	\$79,930.73	
----	--------------	------------	-------------	--

0	\$0.00	STAT	999999	STATE OF WISCONSIN
0.002187	\$174.81	CNTY	43	ONEIDA COUNTY
0.00241610	\$193.12	MUNI	43016	TOWN OF MINOCQUA
0.00257660	\$205.95	REG	433640	SCH D OF MINOCQUA J 1
0.00019740	\$15.77	VTAE	001600	NICOLET VTAE DISTRICT

Parcel Total:	\$589.65
---------------	----------

File Number Total:	\$4,091.43
--------------------	------------



# State of Wisconsin / Department of Natural Resources

Tony Evers , Governor

, Secretary

2/5/2025

## Chapter 70.114 - Aids Payment Worksheet For Tax Year 2024(Payment Year 2025) - Payment Due January 31, 2025

4540 of 7093

FILE NO: WR 580 A	DATE OF PURCHASE: 03/31/2005	GRANTOR: KT Land Holdings, LLC				
LEGAL DESCRIPTION: T38 R04-E S23 PT OF SENE	PARCEL NO: 093365	CONTROL NO: 93365				
0.1	\$379.96	0.61632335	\$234.18			
		0	\$0.00	STAT	999999	STATE OF WISCONSIN
		0.002187	\$0.51	CNTY	43	ONEIDA COUNTY
		0.00241610	\$0.57	MUNI	43016	TOWN OF MINOCQUA
		0.00257660	\$0.60	REG	433640	SCH D OF MINOCQUA J 1
		0.00019740	\$0.05	VTAE	001600	NICOLET VTAE DISTRICT
Parcel Total:			\$1.73			

File Number Total:	\$1.73
--------------------	--------

FILE NO: WR 608 *	DATE OF PURCHASE: 12/16/2006	GRANTOR: BOARD OF COMMISSIONERS (BCPL)				
LEGAL DESCRIPTION: T38 R05-E S34 PT OF SWSW	PARCEL NO: M1576	CONTROL NO: 98322				
40	\$57,238.22	0.61632335	\$35,277.25			
		0	\$0.00	STAT	999999	STATE OF WISCONSIN
		0.002187	\$77.15	CNTY	43	ONEIDA COUNTY
		0.00241610	\$85.23	MUNI	43016	TOWN OF MINOCQUA
		0.00177210	\$62.51	REG	433647	UHS D OF LAKELAND (MINOCQUA)
		0.00257660	\$90.90	REG	433640	SCH D OF MINOCQUA J 1
		0.00019740	\$6.96	VTAE	001600	NICOLET VTAE DISTRICT
Parcel Total:			\$322.75			

File Number Total:	\$322.75
--------------------	----------





# State of Wisconsin / Department of Natural Resources

Tony Evers , Governor

, Secretary

2/5/2025

## Chapter 70.114 - Aids Payment Worksheet For Tax Year 2024(Payment Year 2025) - Payment Due January 31, 2025

4541 of 7093

FILE NO: WR 617 *	DATE OF PURCHASE: 02/22/2008	GRANTOR: Kirk Bolles
LEGAL DESCRIPTION: T38 R04-E S34 PT GV LT 2	PARCEL NO: MI 529 1	CONTROL NO: 108020

5.1      \$47,016.08      0.61632335      \$28,977.11

0	\$0.00	STAT	999999	STATE OF WISCONSIN
0.002187	\$63.37	CNTY	43	ONEIDA COUNTY
0.00241610	\$70.01	MUNI	43016	TOWN OF MINOCQUA
0.00177210	\$51.35	REG	433647	UHS D OF LAKELAND (MINOCQUA)
0.00019740	\$5.72	VTAE	001600	NICOLET VTAE DISTRICT

Parcel Total:      \$190.45

File Number Total:      \$190.45

Municipality Total:      \$123,290.93



# State of Wisconsin / Department of Natural Resources

Tony Evers , Governor

, Secretary

2/5/2025

## Chapter 70.114 - Aids Payment Worksheet For Tax Year 2024(Payment Year 2025) - Payment Due January 31, 2025

4542 of 7093

DETAIL FOR TOWN OF NEWBOLD, ONEIDA COUNTY

Acres	Est. Adjust. Purch. Price	Level of Assessment	Adjusted Local Value	Net Gen. Tax Rate	Calc. Aid Pay Amount	Type	Code	Taxing Jurisdiction Description
FILE NO: FM 10401 *			DATE OF PURCHASE: 10/09/2017			GRANTOR: T.A. Solberg Company, Inc.		
LEGAL DESCRIPTION: T38 R08-E S24 PT GV LT 4				PARCEL NO: NE 738		CONTROL NO: 133148		
1.82	\$13,754.91	0.73958956	\$10,172.99	0	\$0.00	STAT	999999	STATE OF WISCONSIN
				0.00181770	\$18.49	CNTY	43	ONEIDA COUNTY
				0.00209960	\$21.36	MUNI	43020	TOWN OF NEWBOLD
				0.00902070	\$91.77	REG	434781	SCH D OF RHINELANDER
				0.00016410	\$1.67	VTAE	001600	NICOLET VTAE DISTRICT
<b>Parcel Total:</b>					<b>\$133.29</b>			

File Number Total: \$133.29

FILE NO: NF 671 *			DATE OF PURCHASE: 04/22/1993			GRANTOR: JOHN MARSHALL, ET AL		
LEGAL DESCRIPTION: T39 R08-E S33 PT OF SWNW				PARCEL NO: NE-1385		CONTROL NO: 71575		
17	\$41,885.03	0.73958956	\$30,977.73	0	\$0.00	STAT	999999	STATE OF WISCONSIN
				0.00181770	\$56.31	CNTY	43	ONEIDA COUNTY
				0.00209960	\$65.04	MUNI	43020	TOWN OF NEWBOLD
				0.00406890	\$126.04	REG	631526	SCH D OF NORTHLAND PINES (EAGLE RIVER)
				0.00016410	\$5.08	VTAE	001600	NICOLET VTAE DISTRICT
<b>Parcel Total:</b>					<b>\$252.47</b>			



# State of Wisconsin / Department of Natural Resources

Tony Evers , Governor

, Secretary

2/5/2025

## Chapter 70.114 - Aids Payment Worksheet For Tax Year 2024(Payment Year 2025) - Payment Due January 31, 2025

4543 of 7093

LEGAL DESCRIPTION: T39 R08-E S33 PT OF SENW				PARCEL NO: NE-1386				CONTROL NO: 71576	
34.47	\$84,932.56	0.73958956	\$62,815.23						
				0	\$0.00	STAT	999999	STATE OF WISCONSIN	
				0.00181770	\$114.18	CNTY	43	ONEIDA COUNTY	
				0.00209960	\$131.89	MUNI	43020	TOWN OF NEWBOLD	
				0.00406890	\$255.59	REG	631526	SCH D OF NORTHLAND PINES (EAGLE RIVER)	
				0.00016410	\$10.31	VTAE	001600	NICOLET VTAE DISTRICT	
Parcel Total:					\$511.97				

LEGAL DESCRIPTION: T39 R08-E S33 PT OF NESW				PARCEL NO: NE-1387				CONTROL NO: 71577	
2.5	\$6,162.65	0.73958956	\$4,557.83						
				0	\$0.00	STAT	999999	STATE OF WISCONSIN	
				0.00181770	\$8.28	CNTY	43	ONEIDA COUNTY	
				0.00209960	\$9.57	MUNI	43020	TOWN OF NEWBOLD	
				0.00406890	\$18.55	REG	631526	SCH D OF NORTHLAND PINES (EAGLE RIVER)	
				0.00016410	\$0.75	VTAE	001600	NICOLET VTAE DISTRICT	
Parcel Total:					\$37.15				

LEGAL DESCRIPTION: T39 R08-E S32 PT OF SENE				PARCEL NO: 71578				CONTROL NO: 71578	
0.03	\$77.03	0.73958956	\$56.97						
				0	\$0.00	STAT	999999	STATE OF WISCONSIN	
				0.00181770	\$0.10	CNTY	43	ONEIDA COUNTY	
				0.00209960	\$0.12	MUNI	43020	TOWN OF NEWBOLD	
				0.00406890	\$0.23	REG	631526	SCH D OF NORTHLAND PINES (EAGLE RIVER)	
				0.00016410	\$0.01	VTAE	001600	NICOLET VTAE DISTRICT	
Parcel Total:					\$0.46				



# State of Wisconsin / Department of Natural Resources

Tony Evers , Governor

, Secretary

2/5/2025

## Chapter 70.114 - Aids Payment Worksheet For Tax Year 2024(Payment Year 2025) - Payment Due January 31, 2025

4544 of 7093

File Number Total: \$802.05

FILE NO: NF 672 \*

DATE OF PURCHASE: 07/25/1992

GRANTOR: HARRY MARSHALL, SR.

LEGAL DESCRIPTION: T39 R08-E S32 SWNE

PARCEL NO: NE 1365

CONTROL NO: 70691

40 \$92,847.90 0.73958956 \$68,669.34

0 \$0.00 STAT 999999 STATE OF WISCONSIN

0.00181770 \$124.82 CNTY 43 ONEIDA COUNTY

0.00209960 \$144.18 MUNI 43020 TOWN OF NEWBOLD

0.00406890 \$279.41 REG 631526 SCH D OF NORTHLAND PINES (EAGLE RIVER)

0.00016410 \$11.27 VTAE 001600 NICOLET VTAE DISTRICT

Parcel Total: \$559.68

LEGAL DESCRIPTION: T39 R08-E S32 NWSE

PARCEL NO: NE 1376

CONTROL NO: 70692

40 \$82,723.29 0.73958956 \$61,181.28

0 \$0.00 STAT 999999 STATE OF WISCONSIN

0.00181770 \$111.21 CNTY 43 ONEIDA COUNTY

0.00209960 \$128.46 MUNI 43020 TOWN OF NEWBOLD

0.00406890 \$248.94 REG 631526 SCH D OF NORTHLAND PINES (EAGLE RIVER)

0.00016410 \$10.04 VTAE 001600 NICOLET VTAE DISTRICT

Parcel Total: \$498.65



# State of Wisconsin / Department of Natural Resources

Tony Evers , Governor

, Secretary

2/5/2025

## Chapter 70.114 - Aids Payment Worksheet For Tax Year 2024(Payment Year 2025) - Payment Due January 31, 2025

4545 of 7093

LEGAL DESCRIPTION: T39 R08-E S32 SWSE	PARCEL NO: NE 1377	CONTROL NO: 70693
---------------------------------------	--------------------	-------------------

40	\$81,192.91	0.73958956	\$60,049.43
----	-------------	------------	-------------

0	\$0.00	STAT	999999	STATE OF WISCONSIN
0.00181770	\$109.15	CNTY	43	ONEIDA COUNTY
0.00209960	\$126.08	MUNI	43020	TOWN OF NEWBOLD
0.00406890	\$244.33	REG	631526	SCH D OF NORTHLAND PINES (EAGLE RIVER)
0.00016410	\$9.85	VTAE	001600	NICOLET VTAE DISTRICT

Parcel Total:	\$489.41
---------------	----------

LEGAL DESCRIPTION: T39 R08-E S32 GOV LOT 4	PARCEL NO: NE 1378	CONTROL NO: 70694
--	--------------------	-------------------

28.5	\$384,034.19	0.73958956	\$284,027.67
------	--------------	------------	--------------

0	\$0.00	STAT	999999	STATE OF WISCONSIN
0.00181770	\$516.28	CNTY	43	ONEIDA COUNTY
0.00209960	\$596.35	MUNI	43020	TOWN OF NEWBOLD
0.00406890	\$1,155.67	REG	631526	SCH D OF NORTHLAND PINES (EAGLE RIVER)
0.00016410	\$46.60	VTAE	001600	NICOLET VTAE DISTRICT

Parcel Total:	\$2,314.90
---------------	------------

File Number Total:	\$3,862.64
--------------------	------------



# State of Wisconsin / Department of Natural Resources

Tony Evers , Governor

, Secretary

2/5/2025

## Chapter 70.114 - Aids Payment Worksheet For Tax Year 2024(Payment Year 2025) - Payment Due January 31, 2025

4546 of 7093

FILE NO: NF 676 *	DATE OF PURCHASE: 09/02/1992	GRANTOR: HARRY MARSHALL, ET AL
LEGAL DESCRIPTION: T39 R08-E S32 PT OF SENE	PARCEL NO: NE 1366	CONTROL NO: 71203
38.8    \$114,589.81    0.73958956    \$84,749.43		
	0    \$0.00    STAT    999999	STATE OF WISCONSIN
	0.00181770    \$154.05    CNTY    43	ONEIDA COUNTY
	0.00209960    \$177.94    MUNI    43020	TOWN OF NEWBOLD
	0.00406890    \$344.83    REG    631526	SCH D OF NORTHLAND PINES (EAGLE RIVER)
	0.00016410    \$13.91    VTAE    001600	NICOLET VTAE DISTRICT
Parcel Total:		\$690.73

File Number Total:	\$690.73
--------------------	----------

FILE NO: NF 725 *	DATE OF PURCHASE: 10/16/1995	GRANTOR: GERALD E LANDVATTER ET AL
LEGAL DESCRIPTION: T38 R08-E S07 PT GV LT 4	PARCEL NO: NE 502 2	CONTROL NO: 76184
33    \$115,294.98    0.73958956    \$85,270.96		
	0    \$0.00    STAT    999999	STATE OF WISCONSIN
	0.00181770    \$155.00    CNTY    43	ONEIDA COUNTY
	0.00209960    \$179.04    MUNI    43020	TOWN OF NEWBOLD
	0.00902070    \$769.20    REG    434781	SCH D OF RHINELANDER
	0.00016410    \$13.99    VTAE    001600	NICOLET VTAE DISTRICT
Parcel Total:		\$1,117.23

File Number Total:	\$1,117.23
--------------------	------------



# State of Wisconsin / Department of Natural Resources

Tony Evers , Governor

, Secretary

2/5/2025

## Chapter 70.114 - Aids Payment Worksheet For Tax Year 2024(Payment Year 2025) - Payment Due January 31, 2025

4547 of 7093

FILE NO: NF 811 *				DATE OF PURCHASE: 05/25/2004			GRANTOR: WISCONSIN VALLEY IMPROVEMENT		
LEGAL DESCRIPTION: T38 R07-E S24 GOV LOT 3				PARCEL NO: 092386			CONTROL NO: 92386		
35.8	\$123,233.25	0.73958956	\$91,142.02						
		0	\$0.00	STAT	999999	STATE OF WISCONSIN			
		0.00181770	\$165.67	CNTY	43	ONEIDA COUNTY			
		0.00209960	\$191.36	MUNI	43020	TOWN OF NEWBOLD			
		0.00902070	\$822.16	REG	434781	SCH D OF RHINELANDER			
		0.00016410	\$14.95	VTAE	001600	NICOLET VTAE DISTRICT			
Parcel Total:				\$1,194.14					

LEGAL DESCRIPTION: T38 R07-E S24 PT GV LT 4				PARCEL NO: 092387			CONTROL NO: 92387		
43.7	\$150,427.17	0.73958956	\$111,254.36						
		0	\$0.00	STAT	999999	STATE OF WISCONSIN			
		0.00181770	\$202.23	CNTY	43	ONEIDA COUNTY			
		0.00209960	\$233.59	MUNI	43020	TOWN OF NEWBOLD			
		0.00902070	\$1,003.59	REG	434781	SCH D OF RHINELANDER			
		0.00016410	\$18.25	VTAE	001600	NICOLET VTAE DISTRICT			
Parcel Total:				\$1,457.66					



# State of Wisconsin / Department of Natural Resources

Tony Evers , Governor

, Secretary

2/5/2025

## Chapter 70.114 - Aids Payment Worksheet For Tax Year 2024(Payment Year 2025) - Payment Due January 31, 2025

4548 of 7093

LEGAL DESCRIPTION: T38 R08-E S18 GOV LOT 1	PARCEL NO: 092391	CONTROL NO: 92391
--	-------------------	-------------------

34    \$117,037.17    0.73958956    \$86,559.47

0	\$0.00	STAT	999999	STATE OF WISCONSIN
0.00181770	\$157.34	CNTY	43	ONEIDA COUNTY
0.00209960	\$181.74	MUNI	43020	TOWN OF NEWBOLD
0.00902070	\$780.82	REG	434781	SCH D OF RHINELANDER
0.00016410	\$14.20	VTAE	001600	NICOLET VTAE DISTRICT

Parcel Total:                    \$1,134.10

LEGAL DESCRIPTION: T38 R08-E S18 PT GV LT 2	PARCEL NO: 092392	CONTROL NO: 92392
---	-------------------	-------------------

42    \$144,575.31    0.73958956    \$106,926.39

0	\$0.00	STAT	999999	STATE OF WISCONSIN
0.00181770	\$194.36	CNTY	43	ONEIDA COUNTY
0.00209960	\$224.50	MUNI	43020	TOWN OF NEWBOLD
0.00902070	\$964.55	REG	434781	SCH D OF RHINELANDER
0.00016410	\$17.54	VTAE	001600	NICOLET VTAE DISTRICT

Parcel Total:                    \$1,400.95

LEGAL DESCRIPTION: T38 R08-E S30 GOV LOT 3	PARCEL NO: 092394	CONTROL NO: 92394
--	-------------------	-------------------

33    \$113,594.88    0.73958956    \$84,013.59

0	\$0.00	STAT	999999	STATE OF WISCONSIN
0.00181770	\$152.71	CNTY	43	ONEIDA COUNTY
0.00209960	\$176.40	MUNI	43020	TOWN OF NEWBOLD
0.00902070	\$757.86	REG	434781	SCH D OF RHINELANDER
0.00016410	\$13.78	VTAE	001600	NICOLET VTAE DISTRICT

Parcel Total:                    \$1,100.75





# State of Wisconsin / Department of Natural Resources

Tony Evers , Governor

, Secretary

2/5/2025

## Chapter 70.114 - Aids Payment Worksheet For Tax Year 2024(Payment Year 2025) - Payment Due January 31, 2025

4549 of 7093

LEGAL DESCRIPTION: T39 R08-E S05 PT OF SWNE	PARCEL NO: 092400	CONTROL NO: 92400
---	-------------------	-------------------

15.5     \$53,355.18     0.73958956     \$39,460.93

0	\$0.00	STAT	999999	STATE OF WISCONSIN
0.00181770	\$71.73	CNTY	43	ONEIDA COUNTY
0.00209960	\$82.85	MUNI	43020	TOWN OF NEWBOLD
0.00406890	\$160.56	REG	631526	SCH D OF NORTHLAND PINES (EAGLE RIVER)
0.00016410	\$6.47	VTAE	001600	NICOLET VTAE DISTRICT

Parcel Total:     \$321.61

LEGAL DESCRIPTION: T39 R08-E S05 PT OF SENE	PARCEL NO: 092401	CONTROL NO: 92401
---	-------------------	-------------------

16.2     \$55,764.77     0.73958956     \$41,243.04

0	\$0.00	STAT	999999	STATE OF WISCONSIN
0.00181770	\$74.97	CNTY	43	ONEIDA COUNTY
0.00209960	\$86.59	MUNI	43020	TOWN OF NEWBOLD
0.00406890	\$167.81	REG	631526	SCH D OF NORTHLAND PINES (EAGLE RIVER)
0.00016410	\$6.77	VTAE	001600	NICOLET VTAE DISTRICT

Parcel Total:     \$336.14

LEGAL DESCRIPTION: T39 R08-E S05 E1/2 OF NWSE	PARCEL NO: 092402	CONTROL NO: 92402
---	-------------------	-------------------

20.1     \$69,189.62     0.73958956     \$51,171.92

0	\$0.00	STAT	999999	STATE OF WISCONSIN
0.00181770	\$93.02	CNTY	43	ONEIDA COUNTY
0.00209960	\$107.44	MUNI	43020	TOWN OF NEWBOLD
0.00406890	\$208.21	REG	631526	SCH D OF NORTHLAND PINES (EAGLE RIVER)
0.00016410	\$8.40	VTAE	001600	NICOLET VTAE DISTRICT

Parcel Total:     \$417.07



# State of Wisconsin / Department of Natural Resources

Tony Evers , Governor

, Secretary

2/5/2025

## Chapter 70.114 - Aids Payment Worksheet For Tax Year 2024(Payment Year 2025) - Payment Due January 31, 2025

4550 of 7093

LEGAL DESCRIPTION: T39 R08-E S05 E1/2 OF SWSE                      PARCEL NO: 092403                      CONTROL NO: 92403

20.1      \$69,189.62      0.73958956      \$51,171.92

0              \$0.00      STAT      999999      STATE OF WISCONSIN

0.00181770              \$93.02      CNTY      43              ONEIDA COUNTY

0.00209960              \$107.44      MUNI      43020              TOWN OF NEWBOLD

0.00406890              \$208.21      REG      631526              SCH D OF NORTHLAND PINES (EAGLE RIVER)

0.00016410              \$8.40      VTAE      001600              NICOLET VTAE DISTRICT

Parcel Total:                      \$417.07

LEGAL DESCRIPTION: T39 R08-E S05 SESE                      PARCEL NO: 092404                      CONTROL NO: 92404

40.2      \$138,379.23      0.73958956      \$102,343.83

0              \$0.00      STAT      999999      STATE OF WISCONSIN

0.00181770              \$186.03      CNTY      43              ONEIDA COUNTY

0.00209960              \$214.88      MUNI      43020              TOWN OF NEWBOLD

0.00406890              \$416.42      REG      631526              SCH D OF NORTHLAND PINES (EAGLE RIVER)

0.00016410              \$16.79      VTAE      001600              NICOLET VTAE DISTRICT

Parcel Total:                      \$834.12

LEGAL DESCRIPTION: T39 R08-E S06 PT GV LT 2                      PARCEL NO: 092405                      CONTROL NO: 92405

30      \$103,268.09      0.73958956      \$76,376.00

0              \$0.00      STAT      999999      STATE OF WISCONSIN

0.00181770              \$138.83      CNTY      43              ONEIDA COUNTY

0.00209960              \$160.36      MUNI      43020              TOWN OF NEWBOLD

0.00406890              \$310.76      REG      631526              SCH D OF NORTHLAND PINES (EAGLE RIVER)

0.00016410              \$12.53      VTAE      001600              NICOLET VTAE DISTRICT

Parcel Total:                      \$622.48



# State of Wisconsin / Department of Natural Resources

Tony Evers , Governor

, Secretary

2/5/2025

## Chapter 70.114 - Aids Payment Worksheet For Tax Year 2024(Payment Year 2025) - Payment Due January 31, 2025

4551 of 7093

LEGAL DESCRIPTION: T39 R08-E S06 PT OF SENE	PARCEL NO: 092406	CONTROL NO: 92406
---	-------------------	-------------------

13.1	\$45,093.72	0.73958956	\$33,350.85
------	-------------	------------	-------------

0	\$0.00	STAT	999999	STATE OF WISCONSIN
---	--------	------	--------	--------------------

0.00181770	\$60.62	CNTY	43	ONEIDA COUNTY
------------	---------	------	----	---------------

0.00209960	\$70.02	MUNI	43020	TOWN OF NEWBOLD
------------	---------	------	-------	-----------------

0.00406890	\$135.70	REG	631526	SCH D OF NORTHLAND PINES (EAGLE RIVER)
------------	----------	-----	--------	--

0.00016410	\$5.47	VTAE	001600	NICOLET VTAE DISTRICT
------------	--------	------	--------	-----------------------

Parcel Total:	\$271.81
---------------	----------

LEGAL DESCRIPTION: T39 R08-E S06 PT OF SWNW	PARCEL NO: 092407	CONTROL NO: 92407
---	-------------------	-------------------

10.4	\$35,799.60	0.73958956	\$26,477.01
------	-------------	------------	-------------

0	\$0.00	STAT	999999	STATE OF WISCONSIN
---	--------	------	--------	--------------------

0.00181770	\$48.13	CNTY	43	ONEIDA COUNTY
------------	---------	------	----	---------------

0.00209960	\$55.59	MUNI	43020	TOWN OF NEWBOLD
------------	---------	------	-------	-----------------

0.00406890	\$107.73	REG	631526	SCH D OF NORTHLAND PINES (EAGLE RIVER)
------------	----------	-----	--------	--

0.00016410	\$4.34	VTAE	001600	NICOLET VTAE DISTRICT
------------	--------	------	--------	-----------------------

Parcel Total:	\$215.79
---------------	----------

LEGAL DESCRIPTION: T39 R08-E S06 PT OF SENW	PARCEL NO: 092408	CONTROL NO: 92408
---	-------------------	-------------------

11.1	\$38,209.19	0.73958956	\$28,259.12
------	-------------	------------	-------------

0	\$0.00	STAT	999999	STATE OF WISCONSIN
---	--------	------	--------	--------------------

0.00181770	\$51.37	CNTY	43	ONEIDA COUNTY
------------	---------	------	----	---------------

0.00209960	\$59.33	MUNI	43020	TOWN OF NEWBOLD
------------	---------	------	-------	-----------------

0.00406890	\$114.98	REG	631526	SCH D OF NORTHLAND PINES (EAGLE RIVER)
------------	----------	-----	--------	--

0.00016410	\$4.64	VTAE	001600	NICOLET VTAE DISTRICT
------------	--------	------	--------	-----------------------

Parcel Total:	\$230.32
---------------	----------



# State of Wisconsin / Department of Natural Resources

Tony Evers , Governor

, Secretary

2/5/2025

## Chapter 70.114 - Aids Payment Worksheet For Tax Year 2024(Payment Year 2025) - Payment Due January 31, 2025

4552 of 7093

LEGAL DESCRIPTION: T39 R08-E S06 NWSW	PARCEL NO: 092409	CONTROL NO: 92409
---------------------------------------	-------------------	-------------------

41.8	\$143,886.86	0.73958956	\$106,417.22	
------	--------------	------------	--------------	--

0	\$0.00	STAT	999999	STATE OF WISCONSIN
0.00181770	\$193.44	CNTY	43	ONEIDA COUNTY
0.00209960	\$223.43	MUNI	43020	TOWN OF NEWBOLD
0.00406890	\$433.00	REG	631526	SCH D OF NORTHLAND PINES (EAGLE RIVER)
0.00016410	\$17.46	VTAE	001600	NICOLET VTAE DISTRICT

Parcel Total:	\$867.33
---------------	----------

LEGAL DESCRIPTION: T39 R08-E S06 N1/4 OF NESE	PARCEL NO: 092410	CONTROL NO: 92410
---	-------------------	-------------------

10	\$34,422.69	0.73958956	\$25,458.66	
----	-------------	------------	-------------	--

0	\$0.00	STAT	999999	STATE OF WISCONSIN
0.00181770	\$46.28	CNTY	43	ONEIDA COUNTY
0.00209960	\$53.45	MUNI	43020	TOWN OF NEWBOLD
0.00406890	\$103.59	REG	631526	SCH D OF NORTHLAND PINES (EAGLE RIVER)
0.00016410	\$4.18	VTAE	001600	NICOLET VTAE DISTRICT

Parcel Total:	\$207.50
---------------	----------

LEGAL DESCRIPTION: T39 R08-E S06 W1/4 OF NWSE	PARCEL NO: 092411	CONTROL NO: 92411
---	-------------------	-------------------

10	\$34,422.69	0.73958956	\$25,458.66	
----	-------------	------------	-------------	--

0	\$0.00	STAT	999999	STATE OF WISCONSIN
0.00181770	\$46.28	CNTY	43	ONEIDA COUNTY
0.00209960	\$53.45	MUNI	43020	TOWN OF NEWBOLD
0.00406890	\$103.59	REG	631526	SCH D OF NORTHLAND PINES (EAGLE RIVER)
0.00016410	\$4.18	VTAE	001600	NICOLET VTAE DISTRICT

Parcel Total:	\$207.50
---------------	----------



# State of Wisconsin / Department of Natural Resources

Tony Evers , Governor

, Secretary

2/5/2025

## Chapter 70.114 - Aids Payment Worksheet For Tax Year 2024(Payment Year 2025) - Payment Due January 31, 2025

4553 of 7093

LEGAL DESCRIPTION: T39 R08-E S07 SWSW	PARCEL NO: 092412	CONTROL NO: 92412
---------------------------------------	-------------------	-------------------

44.8	\$154,213.67	0.73958956	\$114,054.82	
------	--------------	------------	--------------	--

0	\$0.00	STAT	999999	STATE OF WISCONSIN
---	--------	------	--------	--------------------

0.00181770	\$207.32	CNTY	43	ONEIDA COUNTY
------------	----------	------	----	---------------

0.00209960	\$239.47	MUNI	43020	TOWN OF NEWBOLD
------------	----------	------	-------	-----------------

0.00406890	\$464.07	REG	631526	SCH D OF NORTHLAND PINES (EAGLE RIVER)
------------	----------	-----	--------	--

0.00016410	\$18.71	VTAE	001600	NICOLET VTAE DISTRICT
------------	---------	------	--------	-----------------------

Parcel Total:	\$929.57
---------------	----------

LEGAL DESCRIPTION: T39 R08-E S08 NENE	PARCEL NO: 092413	CONTROL NO: 92413
---------------------------------------	-------------------	-------------------

40.9	\$140,788.83	0.73958956	\$104,125.95	
------	--------------	------------	--------------	--

0	\$0.00	STAT	999999	STATE OF WISCONSIN
---	--------	------	--------	--------------------

0.00181770	\$189.27	CNTY	43	ONEIDA COUNTY
------------	----------	------	----	---------------

0.00209960	\$218.62	MUNI	43020	TOWN OF NEWBOLD
------------	----------	------	-------	-----------------

0.00406890	\$423.67	REG	631526	SCH D OF NORTHLAND PINES (EAGLE RIVER)
------------	----------	-----	--------	--

0.00016410	\$17.08	VTAE	001600	NICOLET VTAE DISTRICT
------------	---------	------	--------	-----------------------

Parcel Total:	\$848.64
---------------	----------

LEGAL DESCRIPTION: T39 R08-E S08 SE1/4 NESW	PARCEL NO: 092414	CONTROL NO: 92414
---	-------------------	-------------------

9.9	\$34,078.47	0.73958956	\$25,204.08	
-----	-------------	------------	-------------	--

0	\$0.00	STAT	999999	STATE OF WISCONSIN
---	--------	------	--------	--------------------

0.00181770	\$45.81	CNTY	43	ONEIDA COUNTY
------------	---------	------	----	---------------

0.00209960	\$52.92	MUNI	43020	TOWN OF NEWBOLD
------------	---------	------	-------	-----------------

0.00406890	\$102.55	REG	631526	SCH D OF NORTHLAND PINES (EAGLE RIVER)
------------	----------	-----	--------	--

0.00016410	\$4.14	VTAE	001600	NICOLET VTAE DISTRICT
------------	--------	------	--------	-----------------------

Parcel Total:	\$205.42
---------------	----------



State of Wisconsin / Department of Natural Resources

Tony Evers , Governor

, Secretary

2/5/2025

Chapter 70.114 - Aids Payment Worksheet For Tax Year 2024(Payment Year 2025) - Payment Due January 31, 2025

4554 of 7093

LEGAL DESCRIPTION: T39 R08-E S09 E1/2 OF SENE				PARCEL NO: 092415	CONTROL NO: 92415			
19.7	\$67,812.71	0.73958956	\$50,153.57					
				0	\$0.00	STAT	999999	STATE OF WISCONSIN
				0.00181770	\$91.16	CNTY	43	ONEIDA COUNTY
				0.00209960	\$105.30	MUNI	43020	TOWN OF NEWBOLD
				0.00406890	\$204.07	REG	631526	SCH D OF NORTHLAND PINES (EAGLE RIVER)
				0.00016410	\$8.23	VTAE	001600	NICOLET VTAE DISTRICT
Parcel Total:					\$408.76			

LEGAL DESCRIPTION: T39 R08-E S09 N1/4 OF SENW				PARCEL NO: 092416	CONTROL NO: 92416			
9.9	\$34,078.47	0.73958956	\$25,204.08					
				0	\$0.00	STAT	999999	STATE OF WISCONSIN
				0.00181770	\$45.81	CNTY	43	ONEIDA COUNTY
				0.00209960	\$52.92	MUNI	43020	TOWN OF NEWBOLD
				0.00406890	\$102.55	REG	631526	SCH D OF NORTHLAND PINES (EAGLE RIVER)
				0.00016410	\$4.14	VTAE	001600	NICOLET VTAE DISTRICT
Parcel Total:					\$205.42			

LEGAL DESCRIPTION: T39 R08-E S09 W1/2 OF NWSW				PARCEL NO: 092417	CONTROL NO: 92417			
20.1	\$69,189.62	0.73958956	\$51,171.92					
				0	\$0.00	STAT	999999	STATE OF WISCONSIN
				0.00181770	\$93.02	CNTY	43	ONEIDA COUNTY
				0.00209960	\$107.44	MUNI	43020	TOWN OF NEWBOLD
				0.00406890	\$208.21	REG	631526	SCH D OF NORTHLAND PINES (EAGLE RIVER)
				0.00016410	\$8.40	VTAE	001600	NICOLET VTAE DISTRICT
Parcel Total:					\$417.07			



# State of Wisconsin / Department of Natural Resources

Tony Evers , Governor

, Secretary

2/5/2025

## Chapter 70.114 - Aids Payment Worksheet For Tax Year 2024(Payment Year 2025) - Payment Due January 31, 2025

4555 of 7093

LEGAL DESCRIPTION: T39 R08-E S10 PT GV LT 2	PARCEL NO: 092418	CONTROL NO: 92418
---	-------------------	-------------------

9.9      \$34,078.47      0.73958956      \$25,204.08

0	\$0.00	STAT	999999	STATE OF WISCONSIN
0.00181770	\$45.81	CNTY	43	ONEIDA COUNTY
0.00209960	\$52.92	MUNI	43020	TOWN OF NEWBOLD
0.00406890	\$102.55	REG	631526	SCH D OF NORTHLAND PINES (EAGLE RIVER)
0.00016410	\$4.14	VTAE	001600	NICOLET VTAE DISTRICT

Parcel Total:                      \$205.42

LEGAL DESCRIPTION: T39 R08-E S10 PT GV LT 3	PARCEL NO: 092419	CONTROL NO: 92419
---	-------------------	-------------------

19.7      \$67,812.71      0.73958956      \$50,153.57

0	\$0.00	STAT	999999	STATE OF WISCONSIN
0.00181770	\$91.16	CNTY	43	ONEIDA COUNTY
0.00209960	\$105.30	MUNI	43020	TOWN OF NEWBOLD
0.00406890	\$204.07	REG	631526	SCH D OF NORTHLAND PINES (EAGLE RIVER)
0.00016410	\$8.23	VTAE	001600	NICOLET VTAE DISTRICT

Parcel Total:                      \$408.76

LEGAL DESCRIPTION: T39 R08-E S11 PT GV LT 1	PARCEL NO: 092420	CONTROL NO: 92420
---	-------------------	-------------------

52.5      \$180,719.14      0.73958956      \$133,657.99

0	\$0.00	STAT	999999	STATE OF WISCONSIN
0.00181770	\$242.95	CNTY	43	ONEIDA COUNTY
0.00209960	\$280.63	MUNI	43020	TOWN OF NEWBOLD
0.00406890	\$543.84	REG	631526	SCH D OF NORTHLAND PINES (EAGLE RIVER)
0.00016410	\$21.93	VTAE	001600	NICOLET VTAE DISTRICT

Parcel Total:                      \$1,089.35



# State of Wisconsin / Department of Natural Resources

Tony Evers , Governor

, Secretary

2/5/2025

## Chapter 70.114 - Aids Payment Worksheet For Tax Year 2024(Payment Year 2025) - Payment Due January 31, 2025

4556 of 7093

LEGAL DESCRIPTION: T39 R08-E S11 PT GV LT 2	PARCEL NO: 092421	CONTROL NO: 92421
---	-------------------	-------------------

20.9    \$71,943.43    0.73958956    \$53,208.61

0    \$0.00    STAT    999999    STATE OF WISCONSIN

0.00181770    \$96.72    CNTY    43    ONEIDA COUNTY

0.00209960    \$111.72    MUNI    43020    TOWN OF NEWBOLD

0.00406890    \$216.50    REG    631526    SCH D OF NORTHLAND PINES (EAGLE RIVER)

0.00016410    \$8.73    VTAE    001600    NICOLET VTAE DISTRICT

Parcel Total:    \$433.67

LEGAL DESCRIPTION: T39 R08-E S11 PT GV LT 9	PARCEL NO: 092422	CONTROL NO: 92422
---	-------------------	-------------------

52.1    \$179,342.24    0.73958956    \$132,639.64

0    \$0.00    STAT    999999    STATE OF WISCONSIN

0.00181770    \$241.10    CNTY    43    ONEIDA COUNTY

0.00209960    \$278.49    MUNI    43020    TOWN OF NEWBOLD

0.00406890    \$539.69    REG    631526    SCH D OF NORTHLAND PINES (EAGLE RIVER)

0.00016410    \$21.76    VTAE    001600    NICOLET VTAE DISTRICT

Parcel Total:    \$1,081.04

LEGAL DESCRIPTION: T39 R08-E S11 PT GV LT 10	PARCEL NO: 092423	CONTROL NO: 92423
--	-------------------	-------------------

52.5    \$180,719.14    0.73958956    \$133,657.99

0    \$0.00    STAT    999999    STATE OF WISCONSIN

0.00181770    \$242.95    CNTY    43    ONEIDA COUNTY

0.00209960    \$280.63    MUNI    43020    TOWN OF NEWBOLD

0.00406890    \$543.84    REG    631526    SCH D OF NORTHLAND PINES (EAGLE RIVER)

0.00016410    \$21.93    VTAE    001600    NICOLET VTAE DISTRICT

Parcel Total:    \$1,089.35





# State of Wisconsin / Department of Natural Resources

Tony Evers , Governor

, Secretary

2/5/2025

## Chapter 70.114 - Aids Payment Worksheet For Tax Year 2024(Payment Year 2025) - Payment Due January 31, 2025

4557 of 7093

LEGAL DESCRIPTION: T39 R08-E S11 PT OF NWNW				PARCEL NO: 092424				CONTROL NO: 92424			
30.8	\$106,021.90	0.73958956	\$78,412.69								
				0	\$0.00	STAT	999999	STATE OF WISCONSIN			
				0.00181770	\$142.53	CNTY	43	ONEIDA COUNTY			
				0.00209960	\$164.64	MUNI	43020	TOWN OF NEWBOLD			
				0.00406890	\$319.05	REG	631526	SCH D OF NORTHLAND PINES (EAGLE RIVER)			
				0.00016410	\$12.87	VTAE	001600	NICOLET VTAE DISTRICT			
Parcel Total:					\$639.09						

LEGAL DESCRIPTION: T39 R08-E S11 SESW				PARCEL NO: NE 1055				CONTROL NO: 92425			
41.3	\$142,165.73	0.73958956	\$105,144.29								
				0	\$0.00	STAT	999999	STATE OF WISCONSIN			
				0.00181770	\$191.12	CNTY	43	ONEIDA COUNTY			
				0.00209960	\$220.76	MUNI	43020	TOWN OF NEWBOLD			
				0.00406890	\$427.82	REG	631526	SCH D OF NORTHLAND PINES (EAGLE RIVER)			
				0.00016410	\$17.25	VTAE	001600	NICOLET VTAE DISTRICT			
Parcel Total:					\$856.95						

LEGAL DESCRIPTION: T39 R08-E S12 PT GV LT 2				PARCEL NO: 092426				CONTROL NO: 92426			
21.5	\$74,008.79	0.73958956	\$54,736.13								
				0	\$0.00	STAT	999999	STATE OF WISCONSIN			
				0.00181770	\$99.49	CNTY	43	ONEIDA COUNTY			
				0.00209960	\$114.92	MUNI	43020	TOWN OF NEWBOLD			
				0.00406890	\$222.71	REG	631526	SCH D OF NORTHLAND PINES (EAGLE RIVER)			
				0.00016410	\$8.98	VTAE	001600	NICOLET VTAE DISTRICT			
Parcel Total:					\$446.10						



# State of Wisconsin / Department of Natural Resources

Tony Evers , Governor

, Secretary

2/5/2025

## Chapter 70.114 - Aids Payment Worksheet For Tax Year 2024(Payment Year 2025) - Payment Due January 31, 2025

4558 of 7093

LEGAL DESCRIPTION: T39 R08-E S12 PT GV LT 3	PARCEL NO: 092427	CONTROL NO: 92427
---	-------------------	-------------------

21.4     \$73,664.57     0.73958956     \$54,481.55

0     \$0.00     STAT     999999     STATE OF WISCONSIN

0.00181770     \$99.03     CNTY     43     ONEIDA COUNTY

0.00209960     \$114.39     MUNI     43020     TOWN OF NEWBOLD

0.00406890     \$221.68     REG     631526     SCH D OF NORTHLAND PINES (EAGLE RIVER)

0.00016410     \$8.94     VTAE     001600     NICOLET VTAE DISTRICT

Parcel Total:     \$444.04

LEGAL DESCRIPTION: T39 R08-E S12 PT GV LT 4	PARCEL NO: 092428	CONTROL NO: 92428
---	-------------------	-------------------

42.6     \$146,640.69     0.73958956     \$108,453.92

0     \$0.00     STAT     999999     STATE OF WISCONSIN

0.00181770     \$197.14     CNTY     43     ONEIDA COUNTY

0.00209960     \$227.71     MUNI     43020     TOWN OF NEWBOLD

0.00406890     \$441.28     REG     631526     SCH D OF NORTHLAND PINES (EAGLE RIVER)

0.00016410     \$17.79     VTAE     001600     NICOLET VTAE DISTRICT

Parcel Total:     \$883.92

LEGAL DESCRIPTION: T39 R08-E S12 PT GV LT 5	PARCEL NO: 092429	CONTROL NO: 92429
---	-------------------	-------------------

10.5     \$36,143.83     0.73958956     \$26,731.60

0     \$0.00     STAT     999999     STATE OF WISCONSIN

0.00181770     \$48.59     CNTY     43     ONEIDA COUNTY

0.00209960     \$56.13     MUNI     43020     TOWN OF NEWBOLD

0.00406890     \$108.77     REG     631526     SCH D OF NORTHLAND PINES (EAGLE RIVER)

0.00016410     \$4.39     VTAE     001600     NICOLET VTAE DISTRICT

Parcel Total:     \$217.88



# State of Wisconsin / Department of Natural Resources

Tony Evers , Governor

, Secretary

2/5/2025

## Chapter 70.114 - Aids Payment Worksheet For Tax Year 2024(Payment Year 2025) - Payment Due January 31, 2025

4559 of 7093

LEGAL DESCRIPTION: T39 R08-E S12 PT GV LT 6	PARCEL NO: 092430	CONTROL NO: 92430
---	-------------------	-------------------

21.2	\$72,976.12	0.73958956	\$53,972.37
------	-------------	------------	-------------

0	\$0.00	STAT	999999	STATE OF WISCONSIN
0.00181770	\$98.11	CNTY	43	ONEIDA COUNTY
0.00209960	\$113.32	MUNI	43020	TOWN OF NEWBOLD
0.00406890	\$219.61	REG	631526	SCH D OF NORTHLAND PINES (EAGLE RIVER)
0.00016410	\$8.86	VTAE	001600	NICOLET VTAE DISTRICT

Parcel Total:	\$439.90
---------------	----------

LEGAL DESCRIPTION: T39 R08-E S12 PT GV LT 7	PARCEL NO: 092431	CONTROL NO: 92431
---	-------------------	-------------------

21.3	\$73,320.33	0.73958956	\$54,226.95
------	-------------	------------	-------------

0	\$0.00	STAT	999999	STATE OF WISCONSIN
0.00181770	\$98.57	CNTY	43	ONEIDA COUNTY
0.00209960	\$113.86	MUNI	43020	TOWN OF NEWBOLD
0.00406890	\$220.64	REG	631526	SCH D OF NORTHLAND PINES (EAGLE RIVER)
0.00016410	\$8.90	VTAE	001600	NICOLET VTAE DISTRICT

Parcel Total:	\$441.97
---------------	----------

LEGAL DESCRIPTION: T39 R08-E S12 PT GV LT 8	PARCEL NO: 092432	CONTROL NO: 92432
---	-------------------	-------------------

10.6	\$36,488.05	0.73958956	\$26,986.18
------	-------------	------------	-------------

0	\$0.00	STAT	999999	STATE OF WISCONSIN
0.00181770	\$49.05	CNTY	43	ONEIDA COUNTY
0.00209960	\$56.66	MUNI	43020	TOWN OF NEWBOLD
0.00406890	\$109.80	REG	631526	SCH D OF NORTHLAND PINES (EAGLE RIVER)
0.00016410	\$4.43	VTAE	001600	NICOLET VTAE DISTRICT

Parcel Total:	\$219.94
---------------	----------



# State of Wisconsin / Department of Natural Resources

Tony Evers , Governor

, Secretary

2/5/2025

## Chapter 70.114 - Aids Payment Worksheet For Tax Year 2024(Payment Year 2025) - Payment Due January 31, 2025

4560 of 7093

LEGAL DESCRIPTION: T39 R08-E S16 E1/4 OF NESE				PARCEL NO: 092433	CONTROL NO: 92433			
9.5	\$32,701.57	0.73958956	\$24,185.74					
				0	\$0.00	STAT	999999	STATE OF WISCONSIN
				0.00181770	\$43.96	CNTY	43	ONEIDA COUNTY
				0.00209960	\$50.78	MUNI	43020	TOWN OF NEWBOLD
				0.00406890	\$98.41	REG	631526	SCH D OF NORTHLAND PINES (EAGLE RIVER)
				0.00016410	\$3.97	VTAE	001600	NICOLET VTAE DISTRICT
Parcel Total:					\$197.12			

LEGAL DESCRIPTION: T39 R08-E S18 NENW				PARCEL NO: 092434	CONTROL NO: 92434			
39.9	\$137,346.54	0.73958956	\$101,580.07					
				0	\$0.00	STAT	999999	STATE OF WISCONSIN
				0.00181770	\$184.64	CNTY	43	ONEIDA COUNTY
				0.00209960	\$213.28	MUNI	43020	TOWN OF NEWBOLD
				0.00406890	\$413.31	REG	631526	SCH D OF NORTHLAND PINES (EAGLE RIVER)
				0.00016410	\$16.67	VTAE	001600	NICOLET VTAE DISTRICT
Parcel Total:					\$827.90			

LEGAL DESCRIPTION: T39 R08-E S18 PT OF NESW				PARCEL NO: 092435	CONTROL NO: 92435			
29.6	\$101,891.18	0.73958956	\$75,357.65					
				0	\$0.00	STAT	999999	STATE OF WISCONSIN
				0.00181770	\$136.98	CNTY	43	ONEIDA COUNTY
				0.00209960	\$158.22	MUNI	43020	TOWN OF NEWBOLD
				0.00406890	\$306.62	REG	631526	SCH D OF NORTHLAND PINES (EAGLE RIVER)
				0.00016410	\$12.36	VTAE	001600	NICOLET VTAE DISTRICT
Parcel Total:					\$614.18			



# State of Wisconsin / Department of Natural Resources

Tony Evers , Governor

, Secretary

2/5/2025

## Chapter 70.114 - Aids Payment Worksheet For Tax Year 2024(Payment Year 2025) - Payment Due January 31, 2025

4561 of 7093

LEGAL DESCRIPTION: T39 R08-E S18 PT OF SESW	PARCEL NO: 092436	CONTROL NO: 92436
---	-------------------	-------------------

30     \$103,268.09     0.73958956     \$76,376.00

0     \$0.00     STAT     999999     STATE OF WISCONSIN

0.00181770     \$138.83     CNTY     43     ONEIDA COUNTY

0.00209960     \$160.36     MUNI     43020     TOWN OF NEWBOLD

0.00406890     \$310.76     REG     631526     SCH D OF NORTHLAND PINES (EAGLE RIVER)

0.00016410     \$12.53     VTAE     001600     NICOLET VTAE DISTRICT

Parcel Total:     \$622.48

LEGAL DESCRIPTION: T39 R08-E S19 N1/4 OF NENW	PARCEL NO: 092437	CONTROL NO: 92437
---	-------------------	-------------------

10.5     \$36,143.83     0.73958956     \$26,731.60

0     \$0.00     STAT     999999     STATE OF WISCONSIN

0.00181770     \$48.59     CNTY     43     ONEIDA COUNTY

0.00209960     \$56.13     MUNI     43020     TOWN OF NEWBOLD

0.00406890     \$108.77     REG     631526     SCH D OF NORTHLAND PINES (EAGLE RIVER)

0.00016410     \$4.39     VTAE     001600     NICOLET VTAE DISTRICT

Parcel Total:     \$217.88

LEGAL DESCRIPTION: T39 R08-E S19 N1/4 OF NWNW	PARCEL NO: 092438	CONTROL NO: 92438
---	-------------------	-------------------

10.4     \$35,799.60     0.73958956     \$26,477.01

0     \$0.00     STAT     999999     STATE OF WISCONSIN

0.00181770     \$48.13     CNTY     43     ONEIDA COUNTY

0.00209960     \$55.59     MUNI     43020     TOWN OF NEWBOLD

0.00406890     \$107.73     REG     631526     SCH D OF NORTHLAND PINES (EAGLE RIVER)

0.00016410     \$4.34     VTAE     001600     NICOLET VTAE DISTRICT

Parcel Total:     \$215.79



# State of Wisconsin / Department of Natural Resources

Tony Evers , Governor

, Secretary

2/5/2025

## Chapter 70.114 - Aids Payment Worksheet For Tax Year 2024(Payment Year 2025) - Payment Due January 31, 2025

4562 of 7093

LEGAL DESCRIPTION: T39 R08-E S19 PT OF SWNW      PARCEL NO: 092439      CONTROL NO: 92439

31.4      \$108,087.26      0.73958956      \$79,940.21

0      \$0.00      STAT      999999      STATE OF WISCONSIN

0.00181770      \$145.31      CNTY      43      ONEIDA COUNTY

0.00209960      \$167.84      MUNI      43020      TOWN OF NEWBOLD

0.00406890      \$325.27      REG      631526      SCH D OF NORTHLAND PINES (EAGLE RIVER)

0.00016410      \$13.12      VTAE      001600      NICOLET VTAE DISTRICT

Parcel Total:      \$651.54

LEGAL DESCRIPTION: T39 R08-E S19 S1/4 OF SENW      PARCEL NO: 092440      CONTROL NO: 92440

10.4      \$35,799.60      0.73958956      \$26,477.01

0      \$0.00      STAT      999999      STATE OF WISCONSIN

0.00181770      \$48.13      CNTY      43      ONEIDA COUNTY

0.00209960      \$55.59      MUNI      43020      TOWN OF NEWBOLD

0.00406890      \$107.73      REG      631526      SCH D OF NORTHLAND PINES (EAGLE RIVER)

0.00016410      \$4.34      VTAE      001600      NICOLET VTAE DISTRICT

Parcel Total:      \$215.79

LEGAL DESCRIPTION: T39 R08-E S19 NESW      PARCEL NO: 092441      CONTROL NO: 92441

41.7      \$143,542.64      0.73958956      \$106,162.64

0      \$0.00      STAT      999999      STATE OF WISCONSIN

0.00181770      \$192.97      CNTY      43      ONEIDA COUNTY

0.00209960      \$222.90      MUNI      43020      TOWN OF NEWBOLD

0.00406890      \$431.96      REG      631526      SCH D OF NORTHLAND PINES (EAGLE RIVER)

0.00016410      \$17.42      VTAE      001600      NICOLET VTAE DISTRICT

Parcel Total:      \$865.25



# State of Wisconsin / Department of Natural Resources

Tony Evers , Governor

, Secretary

2/5/2025

## Chapter 70.114 - Aids Payment Worksheet For Tax Year 2024(Payment Year 2025) - Payment Due January 31, 2025

4563 of 7093

LEGAL DESCRIPTION: T39 R08-E S19 W1/4 OF NWSE				PARCEL NO: 092442				CONTROL NO: 92442	
10.4	\$35,799.60	0.73958956	\$26,477.01	0	\$0.00	STAT	999999	STATE OF WISCONSIN	
				0.00181770	\$48.13	CNTY	43	ONEIDA COUNTY	
				0.00209960	\$55.59	MUNI	43020	TOWN OF NEWBOLD	
				0.00406890	\$107.73	REG	631526	SCH D OF NORTHLAND PINES (EAGLE RIVER)	
				0.00016410	\$4.34	VTAE	001600	NICOLET VTAE DISTRICT	
Parcel Total:					\$215.79				

LEGAL DESCRIPTION: T39 R08-E S28 S1/2 OF SWSW				PARCEL NO: 092443				CONTROL NO: 92443	
20.2	\$69,533.85	0.73958956	\$51,426.51	0	\$0.00	STAT	999999	STATE OF WISCONSIN	
				0.00181770	\$93.48	CNTY	43	ONEIDA COUNTY	
				0.00209960	\$107.98	MUNI	43020	TOWN OF NEWBOLD	
				0.00406890	\$209.25	REG	631526	SCH D OF NORTHLAND PINES (EAGLE RIVER)	
				0.00016410	\$8.44	VTAE	001600	NICOLET VTAE DISTRICT	
Parcel Total:					\$419.15				

LEGAL DESCRIPTION: T39 R08-E S28 W1/4 OF SWSE				PARCEL NO: 092444				CONTROL NO: 92444	
10	\$34,422.69	0.73958956	\$25,458.66	0	\$0.00	STAT	999999	STATE OF WISCONSIN	
				0.00181770	\$46.28	CNTY	43	ONEIDA COUNTY	
				0.00209960	\$53.45	MUNI	43020	TOWN OF NEWBOLD	
				0.00406890	\$103.59	REG	631526	SCH D OF NORTHLAND PINES (EAGLE RIVER)	
				0.00016410	\$4.18	VTAE	001600	NICOLET VTAE DISTRICT	
Parcel Total:					\$207.50				



# State of Wisconsin / Department of Natural Resources

Tony Evers , Governor

, Secretary

2/5/2025

## Chapter 70.114 - Aids Payment Worksheet For Tax Year 2024(Payment Year 2025) - Payment Due January 31, 2025

4564 of 7093

LEGAL DESCRIPTION: T39 R08-E S28 PT OF SESE				PARCEL NO: 092445	CONTROL NO: 92445			
10.9	\$37,520.74	0.73958956	\$27,749.95					
				0	\$0.00	STAT	999999	STATE OF WISCONSIN
				0.00181770	\$50.44	CNTY	43	ONEIDA COUNTY
				0.00209960	\$58.26	MUNI	43020	TOWN OF NEWBOLD
				0.00406890	\$112.91	REG	631526	SCH D OF NORTHLAND PINES (EAGLE RIVER)
				0.00016410	\$4.55	VTAE	001600	NICOLET VTAE DISTRICT
Parcel Total:					\$226.16			

LEGAL DESCRIPTION: T39 R08-E S29 PT OF SESW				PARCEL NO: 092446	CONTROL NO: 92446			
30.9	\$106,366.12	0.73958956	\$78,667.27					
				0	\$0.00	STAT	999999	STATE OF WISCONSIN
				0.00181770	\$142.99	CNTY	43	ONEIDA COUNTY
				0.00209960	\$165.17	MUNI	43020	TOWN OF NEWBOLD
				0.00406890	\$320.09	REG	631526	SCH D OF NORTHLAND PINES (EAGLE RIVER)
				0.00016410	\$12.91	VTAE	001600	NICOLET VTAE DISTRICT
Parcel Total:					\$641.16			

LEGAL DESCRIPTION: T39 R08-E S29 S1/2 OF SWSE				PARCEL NO: 092447	CONTROL NO: 92447			
21	\$72,287.66	0.73958956	\$53,463.20					
				0	\$0.00	STAT	999999	STATE OF WISCONSIN
				0.00181770	\$97.18	CNTY	43	ONEIDA COUNTY
				0.00209960	\$112.25	MUNI	43020	TOWN OF NEWBOLD
				0.00406890	\$217.53	REG	631526	SCH D OF NORTHLAND PINES (EAGLE RIVER)
				0.00016410	\$8.77	VTAE	001600	NICOLET VTAE DISTRICT
Parcel Total:					\$435.73			





# State of Wisconsin / Department of Natural Resources

Tony Evers , Governor

, Secretary

2/5/2025

## Chapter 70.114 - Aids Payment Worksheet For Tax Year 2024(Payment Year 2025) - Payment Due January 31, 2025

4565 of 7093

LEGAL DESCRIPTION: T39 R08-E S29 S1/4 OF SESE	PARCEL NO: 092448	CONTROL NO: 92448
---	-------------------	-------------------

10.3     \$35,455.38     0.73958956     \$26,222.43

0     \$0.00     STAT     999999     STATE OF WISCONSIN

0.00181770     \$47.66     CNTY     43     ONEIDA COUNTY

0.00209960     \$55.06     MUNI     43020     TOWN OF NEWBOLD

0.00406890     \$106.70     REG     631526     SCH D OF NORTHLAND PINES (EAGLE RIVER)

0.00016410     \$4.30     VTAE     001600     NICOLET VTAE DISTRICT

Parcel Total:     \$213.72

LEGAL DESCRIPTION: T39 R08-E S30 PT OF NWNW	PARCEL NO: 092449	CONTROL NO: 92449
---	-------------------	-------------------

10.5     \$36,143.83     0.73958956     \$26,731.60

0     \$0.00     STAT     999999     STATE OF WISCONSIN

0.00181770     \$48.59     CNTY     43     ONEIDA COUNTY

0.00209960     \$56.13     MUNI     43020     TOWN OF NEWBOLD

0.00406890     \$108.77     REG     631526     SCH D OF NORTHLAND PINES (EAGLE RIVER)

0.00016410     \$4.39     VTAE     001600     NICOLET VTAE DISTRICT

Parcel Total:     \$217.88

LEGAL DESCRIPTION: T39 R08-E S31 PT GV LT 2	PARCEL NO: 092450	CONTROL NO: 92450
---	-------------------	-------------------

11.9     \$40,963.00     0.73958956     \$30,295.81

0     \$0.00     STAT     999999     STATE OF WISCONSIN

0.00181770     \$55.07     CNTY     43     ONEIDA COUNTY

0.00209960     \$63.61     MUNI     43020     TOWN OF NEWBOLD

0.00406890     \$123.27     REG     631526     SCH D OF NORTHLAND PINES (EAGLE RIVER)

0.00016410     \$4.97     VTAE     001600     NICOLET VTAE DISTRICT

Parcel Total:     \$246.92



# State of Wisconsin / Department of Natural Resources

Tony Evers , Governor

, Secretary

2/5/2025

## Chapter 70.114 - Aids Payment Worksheet For Tax Year 2024(Payment Year 2025) - Payment Due January 31, 2025

4566 of 7093

LEGAL DESCRIPTION: T39 R08-E S31 GOV LOT 4	PARCEL NO: 092451	CONTROL NO: 92451
--	-------------------	-------------------

38.6    \$132,871.61    0.73958956    \$98,270.45

0	\$0.00	STAT	999999	STATE OF WISCONSIN
0.00181770	\$178.63	CNTY	43	ONEIDA COUNTY
0.00209960	\$206.33	MUNI	43020	TOWN OF NEWBOLD
0.00406890	\$399.85	REG	631526	SCH D OF NORTHLAND PINES (EAGLE RIVER)
0.00016410	\$16.12	VTAE	001600	NICOLET VTAE DISTRICT

Parcel Total:                    \$800.93

LEGAL DESCRIPTION: T39 R08-E S31 SWNW	PARCEL NO: 092452	CONTROL NO: 92452
---------------------------------------	-------------------	-------------------

39.6    \$136,313.87    0.73958956    \$100,816.32

0	\$0.00	STAT	999999	STATE OF WISCONSIN
0.00181770	\$183.25	CNTY	43	ONEIDA COUNTY
0.00209960	\$211.67	MUNI	43020	TOWN OF NEWBOLD
0.00406890	\$410.21	REG	631526	SCH D OF NORTHLAND PINES (EAGLE RIVER)
0.00016410	\$16.54	VTAE	001600	NICOLET VTAE DISTRICT

Parcel Total:                    \$821.67

LEGAL DESCRIPTION: T39 R08-E S33 W1/2 OF NWNE	PARCEL NO: 092453	CONTROL NO: 92453
---	-------------------	-------------------

19.4    \$66,780.02    0.73958956    \$49,389.81

0	\$0.00	STAT	999999	STATE OF WISCONSIN
0.00181770	\$89.78	CNTY	43	ONEIDA COUNTY
0.00209960	\$103.70	MUNI	43020	TOWN OF NEWBOLD
0.00406890	\$200.96	REG	631526	SCH D OF NORTHLAND PINES (EAGLE RIVER)
0.00016410	\$8.10	VTAE	001600	NICOLET VTAE DISTRICT

Parcel Total:                    \$402.54



# State of Wisconsin / Department of Natural Resources

Tony Evers , Governor

, Secretary

2/5/2025

## Chapter 70.114 - Aids Payment Worksheet For Tax Year 2024(Payment Year 2025) - Payment Due January 31, 2025

4567 of 7093

LEGAL DESCRIPTION: T39 R08-E S33 E1/4 OF SESE	PARCEL NO: 092454	CONTROL NO: 92454
---	-------------------	-------------------

10.2	\$35,111.14	0.73958956	\$25,967.83
------	-------------	------------	-------------

0	\$0.00	STAT	999999	STATE OF WISCONSIN
---	--------	------	--------	--------------------

0.00181770	\$47.20	CNTY	43	ONEIDA COUNTY
------------	---------	------	----	---------------

0.00209960	\$54.52	MUNI	43020	TOWN OF NEWBOLD
------------	---------	------	-------	-----------------

0.00406890	\$105.66	REG	631526	SCH D OF NORTHLAND PINES (EAGLE RIVER)
------------	----------	-----	--------	--

0.00016410	\$4.26	VTAE	001600	NICOLET VTAE DISTRICT
------------	--------	------	--------	-----------------------

Parcel Total:	\$211.64
---------------	----------

File Number Total:	\$32,637.32
--------------------	-------------

FILE NO: NF 811 C	DATE OF PURCHASE: 01/23/2008	GRANTOR: Wisconsin Valley Improvement
-------------------	------------------------------	---------------------------------------

LEGAL DESCRIPTION: T39 R08-E S05 PT OF SWNW	PARCEL NO: NE 972	CONTROL NO: 117103
---	-------------------	--------------------

8.4	\$8,101.65	0.73958956	\$5,991.90
-----	------------	------------	------------

0	\$0.00	STAT	999999	STATE OF WISCONSIN
---	--------	------	--------	--------------------

0.00181770	\$10.89	CNTY	43	ONEIDA COUNTY
------------	---------	------	----	---------------

0.00209960	\$12.58	MUNI	43020	TOWN OF NEWBOLD
------------	---------	------	-------	-----------------

0.00406890	\$24.38	REG	631526	SCH D OF NORTHLAND PINES (EAGLE RIVER)
------------	---------	-----	--------	--

0.00016410	\$0.98	VTAE	001600	NICOLET VTAE DISTRICT
------------	--------	------	--------	-----------------------

Parcel Total:	\$48.83
---------------	---------



# State of Wisconsin / Department of Natural Resources

Tony Evers , Governor

, Secretary

2/5/2025

## Chapter 70.114 - Aids Payment Worksheet For Tax Year 2024(Payment Year 2025) - Payment Due January 31, 2025

4568 of 7093

LEGAL DESCRIPTION: T39 R08-E S05 PT OF SENW				PARCEL NO: NE 972				CONTROL NO: 117104			
12.6	\$12,152.46	0.73958956	\$8,987.83	0	\$0.00	STAT	999999	STATE OF WISCONSIN			
				0.00181770	\$16.34	CNTY	43	ONEIDA COUNTY			
				0.00209960	\$18.87	MUNI	43020	TOWN OF NEWBOLD			
				0.00406890	\$36.57	REG	631526	SCH D OF NORTHLAND PINES (EAGLE RIVER)			
				0.00016410	\$1.47	VTAE	001600	NICOLET VTAE DISTRICT			
Parcel Total:				\$73.25							

LEGAL DESCRIPTION: T39 R08-E S05 PT OF NESW				PARCEL NO: NE 973				CONTROL NO: 117660			
10.9	\$10,512.85	0.73958956	\$7,775.20	0	\$0.00	STAT	999999	STATE OF WISCONSIN			
				0.00181770	\$14.13	CNTY	43	ONEIDA COUNTY			
				0.00209960	\$16.32	MUNI	43020	TOWN OF NEWBOLD			
				0.00406890	\$31.64	REG	631526	SCH D OF NORTHLAND PINES (EAGLE RIVER)			
				0.00016410	\$1.28	VTAE	001600	NICOLET VTAE DISTRICT			
Parcel Total:				\$63.37							

LEGAL DESCRIPTION: T39 R08-E S05 PT OF NWSW				PARCEL NO: NE 974				CONTROL NO: 117661			
13.1	\$12,634.71	0.73958956	\$9,344.50	0	\$0.00	STAT	999999	STATE OF WISCONSIN			
				0.00181770	\$16.99	CNTY	43	ONEIDA COUNTY			
				0.00209960	\$19.62	MUNI	43020	TOWN OF NEWBOLD			
				0.00406890	\$38.02	REG	631526	SCH D OF NORTHLAND PINES (EAGLE RIVER)			
				0.00016410	\$1.53	VTAE	001600	NICOLET VTAE DISTRICT			
Parcel Total:				\$76.16							



# State of Wisconsin / Department of Natural Resources

Tony Evers , Governor

, Secretary

2/5/2025

## Chapter 70.114 - Aids Payment Worksheet For Tax Year 2024(Payment Year 2025) - Payment Due January 31, 2025

4569 of 7093

LEGAL DESCRIPTION: T39 R08-E S05 PT OF NWSE				PARCEL NO: NE 978			CONTROL NO: 117662		
16.3	\$15,721.05	0.73958956	\$11,627.12						
				0	\$0.00	STAT	999999	STATE OF WISCONSIN	
				0.00181770	\$21.13	CNTY	43	ONEIDA COUNTY	
				0.00209960	\$24.41	MUNI	43020	TOWN OF NEWBOLD	
				0.00406890	\$47.31	REG	631526	SCH D OF NORTHLAND PINES (EAGLE RIVER)	
				0.00016410	\$1.91	VTAE	001600	NICOLET VTAE DISTRICT	
Parcel Total:					\$94.76				

LEGAL DESCRIPTION: T39 R08-E S05 PT OF SWSE				PARCEL NO: NE 979			CONTROL NO: 117663		
10	\$9,644.81	0.73958956	\$7,133.20						
				0	\$0.00	STAT	999999	STATE OF WISCONSIN	
				0.00181770	\$12.97	CNTY	43	ONEIDA COUNTY	
				0.00209960	\$14.98	MUNI	43020	TOWN OF NEWBOLD	
				0.00406890	\$29.02	REG	631526	SCH D OF NORTHLAND PINES (EAGLE RIVER)	
				0.00016410	\$1.17	VTAE	001600	NICOLET VTAE DISTRICT	
Parcel Total:					\$58.14				

LEGAL DESCRIPTION: T39 R08-E S06 GOV LOT 1				PARCEL NO: NE 990			CONTROL NO: 117664		
11.7	\$11,284.44	0.73958956	\$8,345.85						
				0	\$0.00	STAT	999999	STATE OF WISCONSIN	
				0.00181770	\$15.17	CNTY	43	ONEIDA COUNTY	
				0.00209960	\$17.52	MUNI	43020	TOWN OF NEWBOLD	
				0.00406890	\$33.96	REG	631526	SCH D OF NORTHLAND PINES (EAGLE RIVER)	
				0.00016410	\$1.37	VTAE	001600	NICOLET VTAE DISTRICT	
Parcel Total:					\$68.02				



# State of Wisconsin / Department of Natural Resources

Tony Evers , Governor

, Secretary

2/5/2025

## Chapter 70.114 - Aids Payment Worksheet For Tax Year 2024(Payment Year 2025) - Payment Due January 31, 2025

4570 of 7093

LEGAL DESCRIPTION: T39 R08-E S06 PT GV LT 2				PARCEL NO: NE 989			CONTROL NO: 117665		
10.7	\$10,319.95	0.73958956	\$7,632.53						
				0	\$0.00	STAT	999999	STATE OF WISCONSIN	
				0.00181770	\$13.87	CNTY	43	ONEIDA COUNTY	
				0.00209960	\$16.03	MUNI	43020	TOWN OF NEWBOLD	
				0.00406890	\$31.06	REG	631526	SCH D OF NORTHLAND PINES (EAGLE RIVER)	
				0.00016410	\$1.25	VTAE	001600	NICOLET VTAE DISTRICT	
				Parcel Total:	\$62.21				

LEGAL DESCRIPTION: T39 R08-E S06 PT OF SWNE				PARCEL NO: NE 981			CONTROL NO: 117666		
10.6	\$10,223.50	0.73958956	\$7,561.20						
				0	\$0.00	STAT	999999	STATE OF WISCONSIN	
				0.00181770	\$13.74	CNTY	43	ONEIDA COUNTY	
				0.00209960	\$15.88	MUNI	43020	TOWN OF NEWBOLD	
				0.00406890	\$30.77	REG	631526	SCH D OF NORTHLAND PINES (EAGLE RIVER)	
				0.00016410	\$1.24	VTAE	001600	NICOLET VTAE DISTRICT	
				Parcel Total:	\$61.63				

LEGAL DESCRIPTION: T39 R08-E S06 PT OF NESE				PARCEL NO: NE 987			CONTROL NO: 117667		
17.6	\$16,974.87	0.73958956	\$12,554.44						
				0	\$0.00	STAT	999999	STATE OF WISCONSIN	
				0.00181770	\$22.82	CNTY	43	ONEIDA COUNTY	
				0.00209960	\$26.36	MUNI	43020	TOWN OF NEWBOLD	
				0.00406890	\$51.08	REG	631526	SCH D OF NORTHLAND PINES (EAGLE RIVER)	
				0.00016410	\$2.06	VTAE	001600	NICOLET VTAE DISTRICT	
				Parcel Total:	\$102.32				



# State of Wisconsin / Department of Natural Resources

Tony Evers , Governor

, Secretary

2/5/2025

## Chapter 70.114 - Aids Payment Worksheet For Tax Year 2024(Payment Year 2025) - Payment Due January 31, 2025

4571 of 7093

LEGAL DESCRIPTION: T39 R08-E S06 PT OF NWSE	PARCEL NO: NE 988	CONTROL NO: 117668
---	-------------------	--------------------

22	\$21,218.60	0.73958956	\$15,693.06	
----	-------------	------------	-------------	--

	0	\$0.00	STAT	999999	STATE OF WISCONSIN
	0.00181770	\$28.53	CNTY	43	ONEIDA COUNTY
	0.00209960	\$32.95	MUNI	43020	TOWN OF NEWBOLD
	0.00406890	\$63.85	REG	631526	SCH D OF NORTHLAND PINES (EAGLE RIVER)
	0.00016410	\$2.57	VTAE	001600	NICOLET VTAE DISTRICT

Parcel Total:	\$127.90
---------------	----------

LEGAL DESCRIPTION: T39 R08-E S07 GOV LOT 2	PARCEL NO: NE 994	CONTROL NO: 117669
--	-------------------	--------------------

6.4	\$6,172.68	0.73958956	\$4,565.25	
-----	------------	------------	------------	--

	0	\$0.00	STAT	999999	STATE OF WISCONSIN
	0.00181770	\$8.30	CNTY	43	ONEIDA COUNTY
	0.00209960	\$9.59	MUNI	43020	TOWN OF NEWBOLD
	0.00406890	\$18.58	REG	631526	SCH D OF NORTHLAND PINES (EAGLE RIVER)
	0.00016410	\$0.75	VTAE	001600	NICOLET VTAE DISTRICT

Parcel Total:	\$37.22
---------------	---------

LEGAL DESCRIPTION: T39 R08-E S07 PT OF NWSW	PARCEL NO: NE 996	CONTROL NO: 117672
---	-------------------	--------------------

31.1	\$29,995.37	0.73958956	\$22,184.27	
------	-------------	------------	-------------	--

	0	\$0.00	STAT	999999	STATE OF WISCONSIN
	0.00181770	\$40.32	CNTY	43	ONEIDA COUNTY
	0.00209960	\$46.58	MUNI	43020	TOWN OF NEWBOLD
	0.00406890	\$90.26	REG	631526	SCH D OF NORTHLAND PINES (EAGLE RIVER)
	0.00016410	\$3.64	VTAE	001600	NICOLET VTAE DISTRICT

Parcel Total:	\$180.80
---------------	----------



# State of Wisconsin / Department of Natural Resources

Tony Evers , Governor

, Secretary

2/5/2025

## Chapter 70.114 - Aids Payment Worksheet For Tax Year 2024(Payment Year 2025) - Payment Due January 31, 2025

4572 of 7093

LEGAL DESCRIPTION: T39 R08-E S08 GOV LOT 3	PARCEL NO: NE 1010	CONTROL NO: 117673
--	--------------------	--------------------

2.6	\$2,507.65	0.73958956	\$1,854.63	
-----	------------	------------	------------	--

0	\$0.00	STAT	999999	STATE OF WISCONSIN
0.00181770	\$3.37	CNTY	43	ONEIDA COUNTY
0.00209960	\$3.89	MUNI	43020	TOWN OF NEWBOLD
0.00406890	\$7.55	REG	631526	SCH D OF NORTHLAND PINES (EAGLE RIVER)
0.00016410	\$0.30	VTAE	001600	NICOLET VTAE DISTRICT

Parcel Total:	\$15.11
---------------	---------

LEGAL DESCRIPTION: T39 R08-E S08 PT OF NWNE	PARCEL NO: NE 1003	CONTROL NO: 117674
---	--------------------	--------------------

17.7	\$17,071.33	0.73958956	\$12,625.78	
------	-------------	------------	-------------	--

0	\$0.00	STAT	999999	STATE OF WISCONSIN
0.00181770	\$22.95	CNTY	43	ONEIDA COUNTY
0.00209960	\$26.51	MUNI	43020	TOWN OF NEWBOLD
0.00406890	\$51.37	REG	631526	SCH D OF NORTHLAND PINES (EAGLE RIVER)
0.00016410	\$2.07	VTAE	001600	NICOLET VTAE DISTRICT

Parcel Total:	\$102.90
---------------	----------

LEGAL DESCRIPTION: T39 R08-E S08 PT OF SENW	PARCEL NO: NE 1008	CONTROL NO: 117675
---	--------------------	--------------------

9.2	\$8,873.23	0.73958956	\$6,562.55	
-----	------------	------------	------------	--

0	\$0.00	STAT	999999	STATE OF WISCONSIN
0.00181770	\$11.93	CNTY	43	ONEIDA COUNTY
0.00209960	\$13.78	MUNI	43020	TOWN OF NEWBOLD
0.00406890	\$26.70	REG	631526	SCH D OF NORTHLAND PINES (EAGLE RIVER)
0.00016410	\$1.08	VTAE	001600	NICOLET VTAE DISTRICT

Parcel Total:	\$53.49
---------------	---------





# State of Wisconsin / Department of Natural Resources

Tony Evers , Governor

, Secretary

2/5/2025

## Chapter 70.114 - Aids Payment Worksheet For Tax Year 2024(Payment Year 2025) - Payment Due January 31, 2025

4573 of 7093

LEGAL DESCRIPTION: T39 R08-E S08 PT OF NESW	PARCEL NO: NE 1009	CONTROL NO: 117676
---	--------------------	--------------------

20.4	\$19,675.43	0.73958956	\$14,551.74	
------	-------------	------------	-------------	--

0	\$0.00	STAT	999999	STATE OF WISCONSIN
---	--------	------	--------	--------------------

0.00181770	\$26.45	CNTY	43	ONEIDA COUNTY
------------	---------	------	----	---------------

0.00209960	\$30.55	MUNI	43020	TOWN OF NEWBOLD
------------	---------	------	-------	-----------------

0.00406890	\$59.21	REG	631526	SCH D OF NORTHLAND PINES (EAGLE RIVER)
------------	---------	-----	--------	--

0.00016410	\$2.39	VTAE	001600	NICOLET VTAE DISTRICT
------------	--------	------	--------	-----------------------

Parcel Total:	\$118.60
---------------	----------

LEGAL DESCRIPTION: T39 R08-E S17 PT OF NWNW	PARCEL NO: NE 1143	CONTROL NO: 117677
---	--------------------	--------------------

22.7	\$21,893.74	0.73958956	\$16,192.38	
------	-------------	------------	-------------	--

0	\$0.00	STAT	999999	STATE OF WISCONSIN
---	--------	------	--------	--------------------

0.00181770	\$29.43	CNTY	43	ONEIDA COUNTY
------------	---------	------	----	---------------

0.00209960	\$34.00	MUNI	43020	TOWN OF NEWBOLD
------------	---------	------	-------	-----------------

0.00406890	\$65.88	REG	631526	SCH D OF NORTHLAND PINES (EAGLE RIVER)
------------	---------	-----	--------	--

0.00016410	\$2.66	VTAE	001600	NICOLET VTAE DISTRICT
------------	--------	------	--------	-----------------------

Parcel Total:	\$131.97
---------------	----------

LEGAL DESCRIPTION: T39 R08-E S18 PT OF SENE	PARCEL NO: NE 1156	CONTROL NO: 117678
---	--------------------	--------------------

25.4	\$24,497.83	0.73958956	\$18,118.34	
------	-------------	------------	-------------	--

0	\$0.00	STAT	999999	STATE OF WISCONSIN
---	--------	------	--------	--------------------

0.00181770	\$32.93	CNTY	43	ONEIDA COUNTY
------------	---------	------	----	---------------

0.00209960	\$38.04	MUNI	43020	TOWN OF NEWBOLD
------------	---------	------	-------	-----------------

0.00406890	\$73.72	REG	631526	SCH D OF NORTHLAND PINES (EAGLE RIVER)
------------	---------	-----	--------	--

0.00016410	\$2.97	VTAE	001600	NICOLET VTAE DISTRICT
------------	--------	------	--------	-----------------------

Parcel Total:	\$147.66
---------------	----------



# State of Wisconsin / Department of Natural Resources

Tony Evers , Governor

, Secretary

2/5/2025

## Chapter 70.114 - Aids Payment Worksheet For Tax Year 2024(Payment Year 2025) - Payment Due January 31, 2025

4574 of 7093

LEGAL DESCRIPTION: T39 R08-E S01 PT OF SWNE	PARCEL NO: NE 929	CONTROL NO: 117699
---	-------------------	--------------------

13.1	\$12,634.71	0.73958956	\$9,344.50	
------	-------------	------------	------------	--

0	\$0.00	STAT	999999	STATE OF WISCONSIN
0.00181770	\$16.99	CNTY	43	ONEIDA COUNTY
0.00209960	\$19.62	MUNI	43020	TOWN OF NEWBOLD
0.00406890	\$38.02	REG	631526	SCH D OF NORTHLAND PINES (EAGLE RIVER)
0.00016410	\$1.53	VTAE	001600	NICOLET VTAE DISTRICT

Parcel Total:	\$76.16
---------------	---------

LEGAL DESCRIPTION: T39 R08-E S01 PT OF SENE	PARCEL NO: NE 929	CONTROL NO: 117700
---	-------------------	--------------------

1	\$964.49	0.73958956	\$713.32	
---	----------	------------	----------	--

0	\$0.00	STAT	999999	STATE OF WISCONSIN
0.00181770	\$1.30	CNTY	43	ONEIDA COUNTY
0.00209960	\$1.50	MUNI	43020	TOWN OF NEWBOLD
0.00406890	\$2.90	REG	631526	SCH D OF NORTHLAND PINES (EAGLE RIVER)
0.00016410	\$0.12	VTAE	001600	NICOLET VTAE DISTRICT

Parcel Total:	\$5.82
---------------	--------

LEGAL DESCRIPTION: T39 R08-E S01 PT OF NESE	PARCEL NO: NE 936	CONTROL NO: 117701
---	-------------------	--------------------

7.7	\$7,426.50	0.73958956	\$5,492.56	
-----	------------	------------	------------	--

0	\$0.00	STAT	999999	STATE OF WISCONSIN
0.00181770	\$9.98	CNTY	43	ONEIDA COUNTY
0.00209960	\$11.53	MUNI	43020	TOWN OF NEWBOLD
0.00406890	\$22.35	REG	631526	SCH D OF NORTHLAND PINES (EAGLE RIVER)
0.00016410	\$0.90	VTAE	001600	NICOLET VTAE DISTRICT

Parcel Total:	\$44.76
---------------	---------



# State of Wisconsin / Department of Natural Resources

Tony Evers , Governor

, Secretary

2/5/2025

## Chapter 70.114 - Aids Payment Worksheet For Tax Year 2024(Payment Year 2025) - Payment Due January 31, 2025

4575 of 7093

LEGAL DESCRIPTION: T39 R08-E S01 SESE	PARCEL NO: NE 939	CONTROL NO: 117702
---------------------------------------	-------------------	--------------------

14.3	\$13,792.09	0.73958956	\$10,200.48	
------	-------------	------------	-------------	--

0	\$0.00	STAT	999999	STATE OF WISCONSIN
0.00181770	\$18.54	CNTY	43	ONEIDA COUNTY
0.00209960	\$21.42	MUNI	43020	TOWN OF NEWBOLD
0.00406890	\$41.50	REG	631526	SCH D OF NORTHLAND PINES (EAGLE RIVER)
0.00016410	\$1.67	VTAE	001600	NICOLET VTAE DISTRICT

Parcel Total:	\$83.13
---------------	---------

LEGAL DESCRIPTION: T39 R08-E S09 GOV LOT 1	PARCEL NO: NE 1029	CONTROL NO: 117703
--	--------------------	--------------------

52.4	\$50,538.84	0.73958956	\$37,378.00	
------	-------------	------------	-------------	--

0	\$0.00	STAT	999999	STATE OF WISCONSIN
0.00181770	\$67.94	CNTY	43	ONEIDA COUNTY
0.00209960	\$78.48	MUNI	43020	TOWN OF NEWBOLD
0.00406890	\$152.09	REG	631526	SCH D OF NORTHLAND PINES (EAGLE RIVER)
0.00016410	\$6.13	VTAE	001600	NICOLET VTAE DISTRICT

Parcel Total:	\$304.64
---------------	----------

LEGAL DESCRIPTION: T39 R08-E S09 GOV LOT 2	PARCEL NO: NE 1030	CONTROL NO: 117704
--	--------------------	--------------------

4.6	\$4,436.61	0.73958956	\$3,281.27	
-----	------------	------------	------------	--

0	\$0.00	STAT	999999	STATE OF WISCONSIN
0.00181770	\$5.96	CNTY	43	ONEIDA COUNTY
0.00209960	\$6.89	MUNI	43020	TOWN OF NEWBOLD
0.00406890	\$13.35	REG	631526	SCH D OF NORTHLAND PINES (EAGLE RIVER)
0.00016410	\$0.54	VTAE	001600	NICOLET VTAE DISTRICT

Parcel Total:	\$26.74
---------------	---------



# State of Wisconsin / Department of Natural Resources

Tony Evers , Governor

, Secretary

2/5/2025

## Chapter 70.114 - Aids Payment Worksheet For Tax Year 2024(Payment Year 2025) - Payment Due January 31, 2025

4576 of 7093

LEGAL DESCRIPTION: T39 R08-E S09 GOV LOT 4	PARCEL NO: NE 1031	CONTROL NO: 117706
--	--------------------	--------------------

2      \$1,928.92      0.73958956      \$1,426.61

0	\$0.00	STAT	999999	STATE OF WISCONSIN
0.00181770	\$2.59	CNTY	43	ONEIDA COUNTY
0.00209960	\$3.00	MUNI	43020	TOWN OF NEWBOLD
0.00406890	\$5.80	REG	631526	SCH D OF NORTHLAND PINES (EAGLE RIVER)
0.00016410	\$0.23	VTAE	001600	NICOLET VTAE DISTRICT

Parcel Total:      \$11.62

LEGAL DESCRIPTION: T39 R08-E S09 PT OF SENE	PARCEL NO: NF 1020	CONTROL NO: 117708
---	--------------------	--------------------

18.4      \$17,746.46      0.73958956      \$13,125.10

0	\$0.00	STAT	999999	STATE OF WISCONSIN
0.00181770	\$23.86	CNTY	43	ONEIDA COUNTY
0.00209960	\$27.56	MUNI	43020	TOWN OF NEWBOLD
0.00406890	\$53.40	REG	631526	SCH D OF NORTHLAND PINES (EAGLE RIVER)
0.00016410	\$2.15	VTAE	001600	NICOLET VTAE DISTRICT

Parcel Total:      \$106.97

LEGAL DESCRIPTION: T39 R08-E S09 PT OF SENW	PARCEL NO: NE 1024	CONTROL NO: 117709
---	--------------------	--------------------

14.4      \$13,888.53      0.73958956      \$10,271.81

0	\$0.00	STAT	999999	STATE OF WISCONSIN
0.00181770	\$18.67	CNTY	43	ONEIDA COUNTY
0.00209960	\$21.57	MUNI	43020	TOWN OF NEWBOLD
0.00406890	\$41.79	REG	631526	SCH D OF NORTHLAND PINES (EAGLE RIVER)
0.00016410	\$1.69	VTAE	001600	NICOLET VTAE DISTRICT

Parcel Total:      \$83.72



# State of Wisconsin / Department of Natural Resources

Tony Evers , Governor

, Secretary

2/5/2025

## Chapter 70.114 - Aids Payment Worksheet For Tax Year 2024(Payment Year 2025) - Payment Due January 31, 2025

4577 of 7093

LEGAL DESCRIPTION: T39 R08-E S09 PT OF NESW				PARCEL NO: NE 1025				CONTROL NO: 117710	
2.3	\$2,218.31	0.73958956	\$1,640.64						
				0	\$0.00	STAT	999999	STATE OF WISCONSIN	
				0.00181770	\$2.98	CNTY	43	ONEIDA COUNTY	
				0.00209960	\$3.44	MUNI	43020	TOWN OF NEWBOLD	
				0.00406890	\$6.68	REG	631526	SCH D OF NORTHLAND PINES (EAGLE RIVER)	
				0.00016410	\$0.27	VTAE	001600	NICOLET VTAE DISTRICT	
Parcel Total:					\$13.37				

LEGAL DESCRIPTION: T39 R08-E S09 PT OF NWSW				PARCEL NO: NE 1026				CONTROL NO: 117711	
9.3	\$8,969.68	0.73958956	\$6,633.88						
				0	\$0.00	STAT	999999	STATE OF WISCONSIN	
				0.00181770	\$12.06	CNTY	43	ONEIDA COUNTY	
				0.00209960	\$13.93	MUNI	43020	TOWN OF NEWBOLD	
				0.00406890	\$26.99	REG	631526	SCH D OF NORTHLAND PINES (EAGLE RIVER)	
				0.00016410	\$1.09	VTAE	001600	NICOLET VTAE DISTRICT	
Parcel Total:					\$54.07				

LEGAL DESCRIPTION: T39 R08-E S09 PT OF SWSW				PARCEL NO: NE 1027				CONTROL NO: 117712	
25.8	\$24,883.63	0.73958956	\$18,403.67						
				0	\$0.00	STAT	999999	STATE OF WISCONSIN	
				0.00181770	\$33.45	CNTY	43	ONEIDA COUNTY	
				0.00209960	\$38.64	MUNI	43020	TOWN OF NEWBOLD	
				0.00406890	\$74.88	REG	631526	SCH D OF NORTHLAND PINES (EAGLE RIVER)	
				0.00016410	\$3.02	VTAE	001600	NICOLET VTAE DISTRICT	
Parcel Total:					\$149.99				



# State of Wisconsin / Department of Natural Resources

Tony Evers , Governor

, Secretary

2/5/2025

## Chapter 70.114 - Aids Payment Worksheet For Tax Year 2024(Payment Year 2025) - Payment Due January 31, 2025

4578 of 7093

LEGAL DESCRIPTION: T39 R08-E S10 PT GV LT 2	PARCEL NO: NE 1034	CONTROL NO: 117713
---	--------------------	--------------------

8.7	\$8,390.99	0.73958956	\$6,205.89	
-----	------------	------------	------------	--

0	\$0.00	STAT	999999	STATE OF WISCONSIN
0.00181770	\$11.28	CNTY	43	ONEIDA COUNTY
0.00209960	\$13.03	MUNI	43020	TOWN OF NEWBOLD
0.00406890	\$25.25	REG	631526	SCH D OF NORTHLAND PINES (EAGLE RIVER)
0.00016410	\$1.02	VTAE	001600	NICOLET VTAE DISTRICT

Parcel Total:	\$50.58
---------------	---------

LEGAL DESCRIPTION: T39 R08-E S10 PT GV LT 3	PARCEL NO: NE 1038	CONTROL NO: 117720
---	--------------------	--------------------

12.7	\$12,248.91	0.73958956	\$9,059.17	
------	-------------	------------	------------	--

0	\$0.00	STAT	999999	STATE OF WISCONSIN
0.00181770	\$16.47	CNTY	43	ONEIDA COUNTY
0.00209960	\$19.02	MUNI	43020	TOWN OF NEWBOLD
0.00406890	\$36.86	REG	631526	SCH D OF NORTHLAND PINES (EAGLE RIVER)
0.00016410	\$1.49	VTAE	001600	NICOLET VTAE DISTRICT

Parcel Total:	\$73.84
---------------	---------

LEGAL DESCRIPTION: T39 R08-E S10 GOV LOT 4	PARCEL NO: NE 1040	CONTROL NO: 117721
--	--------------------	--------------------

14.8	\$14,274.33	0.73958956	\$10,557.14	
------	-------------	------------	-------------	--

0	\$0.00	STAT	999999	STATE OF WISCONSIN
0.00181770	\$19.19	CNTY	43	ONEIDA COUNTY
0.00209960	\$22.17	MUNI	43020	TOWN OF NEWBOLD
0.00406890	\$42.96	REG	631526	SCH D OF NORTHLAND PINES (EAGLE RIVER)
0.00016410	\$1.73	VTAE	001600	NICOLET VTAE DISTRICT

Parcel Total:	\$86.05
---------------	---------



# State of Wisconsin / Department of Natural Resources

Tony Evers , Governor

, Secretary

2/5/2025

## Chapter 70.114 - Aids Payment Worksheet For Tax Year 2024(Payment Year 2025) - Payment Due January 31, 2025

4579 of 7093

LEGAL DESCRIPTION: T39 R08-E S11 GOV LOT 1                      PARCEL NO: NE 1046                      CONTROL NO: 117725

3.3            \$3,182.78            0.73958956            \$2,353.95

0            \$0.00    STAT    999999            STATE OF WISCONSIN

0.00181770            \$4.28    CNTY    43            ONEIDA COUNTY

0.00209960            \$4.94    MUNI    43020            TOWN OF NEWBOLD

0.00406890            \$9.58    REG    631526            SCH D OF NORTHLAND PINES (EAGLE RIVER)

0.00016410            \$0.39    VTAE    001600            NICOLET VTAE DISTRICT

Parcel Total:                      \$19.19

LEGAL DESCRIPTION: T39 R08-E S11 PT GV LT 2                      PARCEL NO: NE 1047                      CONTROL NO: 117726

29            \$27,969.97            0.73958956            \$20,686.30

0            \$0.00    STAT    999999            STATE OF WISCONSIN

0.00181770            \$37.60    CNTY    43            ONEIDA COUNTY

0.00209960            \$43.43    MUNI    43020            TOWN OF NEWBOLD

0.00406890            \$84.17    REG    631526            SCH D OF NORTHLAND PINES (EAGLE RIVER)

0.00016410            \$3.39    VTAE    001600            NICOLET VTAE DISTRICT

Parcel Total:                      \$168.59

LEGAL DESCRIPTION: T39 R08-E S11 PT GV LT 4                      PARCEL NO: NE 1050                      CONTROL NO: 117727

11.9            \$11,477.33            0.73958956            \$8,488.51

0            \$0.00    STAT    999999            STATE OF WISCONSIN

0.00181770            \$15.43    CNTY    43            ONEIDA COUNTY

0.00209960            \$17.82    MUNI    43020            TOWN OF NEWBOLD

0.00406890            \$34.54    REG    631526            SCH D OF NORTHLAND PINES (EAGLE RIVER)

0.00016410            \$1.39    VTAE    001600            NICOLET VTAE DISTRICT

Parcel Total:                      \$69.18



# State of Wisconsin / Department of Natural Resources

Tony Evers , Governor

, Secretary

2/5/2025

## Chapter 70.114 - Aids Payment Worksheet For Tax Year 2024(Payment Year 2025) - Payment Due January 31, 2025

4580 of 7093

LEGAL DESCRIPTION: T39 R08-E S11 GOV LOT 7	PARCEL NO: NE 1052	CONTROL NO: 117730
--	--------------------	--------------------

29.5	\$28,452.21	0.73958956	\$21,042.96	
------	-------------	------------	-------------	--

0	\$0.00	STAT	999999	STATE OF WISCONSIN
0.00181770	\$38.25	CNTY	43	ONEIDA COUNTY
0.00209960	\$44.18	MUNI	43020	TOWN OF NEWBOLD
0.00406890	\$85.62	REG	631526	SCH D OF NORTHLAND PINES (EAGLE RIVER)
0.00016410	\$3.45	VTAE	001600	NICOLET VTAE DISTRICT

Parcel Total:	\$171.50
---------------	----------

LEGAL DESCRIPTION: T39 R08-E S11 GOV LOT 8	PARCEL NO: NE 1051	CONTROL NO: 117731
--	--------------------	--------------------

12.5	\$12,056.02	0.73958956	\$8,916.50	
------	-------------	------------	------------	--

0	\$0.00	STAT	999999	STATE OF WISCONSIN
0.00181770	\$16.21	CNTY	43	ONEIDA COUNTY
0.00209960	\$18.72	MUNI	43020	TOWN OF NEWBOLD
0.00406890	\$36.28	REG	631526	SCH D OF NORTHLAND PINES (EAGLE RIVER)
0.00016410	\$1.46	VTAE	001600	NICOLET VTAE DISTRICT

Parcel Total:	\$72.67
---------------	---------

LEGAL DESCRIPTION: T39 R08-E S11 PT GV LT 9	PARCEL NO: NE 1057	CONTROL NO: 117732
---	--------------------	--------------------

7.3	\$7,040.72	0.73958956	\$5,207.24	
-----	------------	------------	------------	--

0	\$0.00	STAT	999999	STATE OF WISCONSIN
0.00181770	\$9.47	CNTY	43	ONEIDA COUNTY
0.00209960	\$10.93	MUNI	43020	TOWN OF NEWBOLD
0.00406890	\$21.19	REG	631526	SCH D OF NORTHLAND PINES (EAGLE RIVER)
0.00016410	\$0.85	VTAE	001600	NICOLET VTAE DISTRICT

Parcel Total:	\$42.44
---------------	---------





# State of Wisconsin / Department of Natural Resources

Tony Evers , Governor

, Secretary

2/5/2025

## Chapter 70.114 - Aids Payment Worksheet For Tax Year 2024(Payment Year 2025) - Payment Due January 31, 2025

4581 of 7093

LEGAL DESCRIPTION: T39 R08-E S11 PT GV LT 10				PARCEL NO: NE 1056				CONTROL NO: 117733			
8.5	\$8,198.10	0.73958956	\$6,063.23								
				0	\$0.00	STAT	999999	STATE OF WISCONSIN			
				0.00181770	\$11.02	CNTY	43	ONEIDA COUNTY			
				0.00209960	\$12.73	MUNI	43020	TOWN OF NEWBOLD			
				0.00406890	\$24.67	REG	631526	SCH D OF NORTHLAND PINES (EAGLE RIVER)			
				0.00016410	\$0.99	VTAE	001600	NICOLET VTAE DISTRICT			
Parcel Total:					\$49.41						

LEGAL DESCRIPTION: T39 R08-E S11 PT OF NWNW				PARCEL NO: NE 1049				CONTROL NO: 117734			
8	\$7,715.85	0.73958956	\$5,706.56								
				0	\$0.00	STAT	999999	STATE OF WISCONSIN			
				0.00181770	\$10.37	CNTY	43	ONEIDA COUNTY			
				0.00209960	\$11.98	MUNI	43020	TOWN OF NEWBOLD			
				0.00406890	\$23.22	REG	631526	SCH D OF NORTHLAND PINES (EAGLE RIVER)			
				0.00016410	\$0.94	VTAE	001600	NICOLET VTAE DISTRICT			
Parcel Total:					\$46.51						

LEGAL DESCRIPTION: T39 R08-E S12 GOV LOT 1				PARCEL NO: NE 1060				CONTROL NO: 117735			
25.8	\$24,883.63	0.73958956	\$18,403.67								
				0	\$0.00	STAT	999999	STATE OF WISCONSIN			
				0.00181770	\$33.45	CNTY	43	ONEIDA COUNTY			
				0.00209960	\$38.64	MUNI	43020	TOWN OF NEWBOLD			
				0.00406890	\$74.88	REG	631526	SCH D OF NORTHLAND PINES (EAGLE RIVER)			
				0.00016410	\$3.02	VTAE	001600	NICOLET VTAE DISTRICT			
Parcel Total:					\$149.99						



# State of Wisconsin / Department of Natural Resources

Tony Evers , Governor

, Secretary

2/5/2025

## Chapter 70.114 - Aids Payment Worksheet For Tax Year 2024(Payment Year 2025) - Payment Due January 31, 2025

4582 of 7093

LEGAL DESCRIPTION: T39 R08-E S12 PT GV LT 2				PARCEL NO: NE 1061			CONTROL NO: 117736		
14.9	\$14,370.77	0.73958956	\$10,628.47						
				0	\$0.00	STAT	999999	STATE OF WISCONSIN	
				0.00181770	\$19.32	CNTY	43	ONEIDA COUNTY	
				0.00209960	\$22.32	MUNI	43020	TOWN OF NEWBOLD	
				0.00406890	\$43.25	REG	631526	SCH D OF NORTHLAND PINES (EAGLE RIVER)	
				0.00016410	\$1.74	VTAE	001600	NICOLET VTAE DISTRICT	
Parcel Total:					\$86.63				

LEGAL DESCRIPTION: T39 R08-E S12 PT GV LT 3				PARCEL NO: NE 1064			CONTROL NO: 117737		
12.7	\$12,248.91	0.73958956	\$9,059.17						
				0	\$0.00	STAT	999999	STATE OF WISCONSIN	
				0.00181770	\$16.47	CNTY	43	ONEIDA COUNTY	
				0.00209960	\$19.02	MUNI	43020	TOWN OF NEWBOLD	
				0.00406890	\$36.86	REG	631526	SCH D OF NORTHLAND PINES (EAGLE RIVER)	
				0.00016410	\$1.49	VTAE	001600	NICOLET VTAE DISTRICT	
Parcel Total:					\$73.84				

LEGAL DESCRIPTION: T39 R08-E S12 PT GV LT 4				PARCEL NO: NE 1065			CONTROL NO: 117738		
11.3	\$10,898.64	0.73958956	\$8,060.52						
				0	\$0.00	STAT	999999	STATE OF WISCONSIN	
				0.00181770	\$14.65	CNTY	43	ONEIDA COUNTY	
				0.00209960	\$16.92	MUNI	43020	TOWN OF NEWBOLD	
				0.00406890	\$32.80	REG	631526	SCH D OF NORTHLAND PINES (EAGLE RIVER)	
				0.00016410	\$1.32	VTAE	001600	NICOLET VTAE DISTRICT	
Parcel Total:					\$65.69				



# State of Wisconsin / Department of Natural Resources

Tony Evers , Governor

, Secretary

2/5/2025

## Chapter 70.114 - Aids Payment Worksheet For Tax Year 2024(Payment Year 2025) - Payment Due January 31, 2025

4583 of 7093

LEGAL DESCRIPTION: T39 R08-E S12 PT GV LT 5	PARCEL NO: NE 1066	CONTROL NO: 117739
---	--------------------	--------------------

13.4	\$12,924.06	0.73958956	\$9,558.50	
------	-------------	------------	------------	--

0	\$0.00	STAT	999999	STATE OF WISCONSIN
---	--------	------	--------	--------------------

0.00181770	\$17.37	CNTY	43	ONEIDA COUNTY
------------	---------	------	----	---------------

0.00209960	\$20.07	MUNI	43020	TOWN OF NEWBOLD
------------	---------	------	-------	-----------------

0.00406890	\$38.89	REG	631526	SCH D OF NORTHLAND PINES (EAGLE RIVER)
------------	---------	-----	--------	--

0.00016410	\$1.57	VTAE	001600	NICOLET VTAE DISTRICT
------------	--------	------	--------	-----------------------

Parcel Total:	\$77.90
---------------	---------

LEGAL DESCRIPTION: T39 R08-E S12 PT GV LT 6	PARCEL NO: NE 1067	CONTROL NO: 117740
---	--------------------	--------------------

18.2	\$17,553.56	0.73958956	\$12,982.43	
------	-------------	------------	-------------	--

0	\$0.00	STAT	999999	STATE OF WISCONSIN
---	--------	------	--------	--------------------

0.00181770	\$23.60	CNTY	43	ONEIDA COUNTY
------------	---------	------	----	---------------

0.00209960	\$27.26	MUNI	43020	TOWN OF NEWBOLD
------------	---------	------	-------	-----------------

0.00406890	\$52.82	REG	631526	SCH D OF NORTHLAND PINES (EAGLE RIVER)
------------	---------	-----	--------	--

0.00016410	\$2.13	VTAE	001600	NICOLET VTAE DISTRICT
------------	--------	------	--------	-----------------------

Parcel Total:	\$105.81
---------------	----------

LEGAL DESCRIPTION: T39 R08-E S12 PT GV LT 7	PARCEL NO: NE 1062	CONTROL NO: 117741
---	--------------------	--------------------

19.2	\$18,518.05	0.73958956	\$13,695.75	
------	-------------	------------	-------------	--

0	\$0.00	STAT	999999	STATE OF WISCONSIN
---	--------	------	--------	--------------------

0.00181770	\$24.89	CNTY	43	ONEIDA COUNTY
------------	---------	------	----	---------------

0.00209960	\$28.76	MUNI	43020	TOWN OF NEWBOLD
------------	---------	------	-------	-----------------

0.00406890	\$55.73	REG	631526	SCH D OF NORTHLAND PINES (EAGLE RIVER)
------------	---------	-----	--------	--

0.00016410	\$2.25	VTAE	001600	NICOLET VTAE DISTRICT
------------	--------	------	--------	-----------------------

Parcel Total:	\$111.63
---------------	----------



# State of Wisconsin / Department of Natural Resources

Tony Evers , Governor

, Secretary

2/5/2025

## Chapter 70.114 - Aids Payment Worksheet For Tax Year 2024(Payment Year 2025) - Payment Due January 31, 2025

4584 of 7093

LEGAL DESCRIPTION: T39 R08-E S12 PT GV LT 8	PARCEL NO: NE 1063	CONTROL NO: 117742
---	--------------------	--------------------

21.4	\$20,639.91	0.73958956	\$15,265.06	
------	-------------	------------	-------------	--

0	\$0.00	STAT	999999	STATE OF WISCONSIN
---	--------	------	--------	--------------------

0.00181770	\$27.75	CNTY	43	ONEIDA COUNTY
------------	---------	------	----	---------------

0.00209960	\$32.05	MUNI	43020	TOWN OF NEWBOLD
------------	---------	------	-------	-----------------

0.00406890	\$62.11	REG	631526	SCH D OF NORTHLAND PINES (EAGLE RIVER)
------------	---------	-----	--------	--

0.00016410	\$2.50	VTAE	001600	NICOLET VTAE DISTRICT
------------	--------	------	--------	-----------------------

Parcel Total:	\$124.41
---------------	----------

LEGAL DESCRIPTION: T39 R08-E S16 PT GV LT 1	PARCEL NO: NE 1127	CONTROL NO: 117743
---	--------------------	--------------------

15	\$14,467.22	0.73958956	\$10,699.81	
----	-------------	------------	-------------	--

0	\$0.00	STAT	999999	STATE OF WISCONSIN
---	--------	------	--------	--------------------

0.00181770	\$19.45	CNTY	43	ONEIDA COUNTY
------------	---------	------	----	---------------

0.00209960	\$22.47	MUNI	43020	TOWN OF NEWBOLD
------------	---------	------	-------	-----------------

0.00406890	\$43.54	REG	631526	SCH D OF NORTHLAND PINES (EAGLE RIVER)
------------	---------	-----	--------	--

0.00016410	\$1.76	VTAE	001600	NICOLET VTAE DISTRICT
------------	--------	------	--------	-----------------------

Parcel Total:	\$87.22
---------------	---------

LEGAL DESCRIPTION: T39 R08-E S16 PT GV LT 4	PARCEL NO: NE 1124	CONTROL NO: 117745
---	--------------------	--------------------

1.3	\$1,253.82	0.73958956	\$927.32	
-----	------------	------------	----------	--

0	\$0.00	STAT	999999	STATE OF WISCONSIN
---	--------	------	--------	--------------------

0.00181770	\$1.69	CNTY	43	ONEIDA COUNTY
------------	--------	------	----	---------------

0.00209960	\$1.95	MUNI	43020	TOWN OF NEWBOLD
------------	--------	------	-------	-----------------

0.00406890	\$3.77	REG	631526	SCH D OF NORTHLAND PINES (EAGLE RIVER)
------------	--------	-----	--------	--

0.00016410	\$0.15	VTAE	001600	NICOLET VTAE DISTRICT
------------	--------	------	--------	-----------------------

Parcel Total:	\$7.56
---------------	--------



# State of Wisconsin / Department of Natural Resources

Tony Evers , Governor

, Secretary

2/5/2025

## Chapter 70.114 - Aids Payment Worksheet For Tax Year 2024(Payment Year 2025) - Payment Due January 31, 2025

4585 of 7093

LEGAL DESCRIPTION: T39 R08-E S16 PT OF NENE	PARCEL NO: NE 1123	CONTROL NO: 117746
---	--------------------	--------------------

18.3	\$17,650.02	0.73958956	\$13,053.77	
------	-------------	------------	-------------	--

0	\$0.00	STAT	999999	STATE OF WISCONSIN
0.00181770	\$23.73	CNTY	43	ONEIDA COUNTY
0.00209960	\$27.41	MUNI	43020	TOWN OF NEWBOLD
0.00406890	\$53.11	REG	631526	SCH D OF NORTHLAND PINES (EAGLE RIVER)
0.00016410	\$2.14	VTAE	001600	NICOLET VTAE DISTRICT

Parcel Total:	\$106.39
---------------	----------

LEGAL DESCRIPTION: T39 R08-E S16 PT OF SWSW	PARCEL NO: NE 1132	CONTROL NO: 117749
---	--------------------	--------------------

3.1	\$2,989.89	0.73958956	\$2,211.29	
-----	------------	------------	------------	--

0	\$0.00	STAT	999999	STATE OF WISCONSIN
0.00181770	\$4.02	CNTY	43	ONEIDA COUNTY
0.00209960	\$4.64	MUNI	43020	TOWN OF NEWBOLD
0.00406890	\$9.00	REG	631526	SCH D OF NORTHLAND PINES (EAGLE RIVER)
0.00016410	\$0.36	VTAE	001600	NICOLET VTAE DISTRICT

Parcel Total:	\$18.02
---------------	---------

LEGAL DESCRIPTION: T39 R08-E S16 PT OF SESW	PARCEL NO: NE 1133	CONTROL NO: 117750
---	--------------------	--------------------

17.7	\$17,071.33	0.73958956	\$12,625.78	
------	-------------	------------	-------------	--

0	\$0.00	STAT	999999	STATE OF WISCONSIN
0.00181770	\$22.95	CNTY	43	ONEIDA COUNTY
0.00209960	\$26.51	MUNI	43020	TOWN OF NEWBOLD
0.00406890	\$51.37	REG	631526	SCH D OF NORTHLAND PINES (EAGLE RIVER)
0.00016410	\$2.07	VTAE	001600	NICOLET VTAE DISTRICT

Parcel Total:	\$102.90
---------------	----------



# State of Wisconsin / Department of Natural Resources

Tony Evers , Governor

, Secretary

2/5/2025

## Chapter 70.114 - Aids Payment Worksheet For Tax Year 2024(Payment Year 2025) - Payment Due January 31, 2025

4586 of 7093

LEGAL DESCRIPTION: T39 R08-E S16 PT OF NESE	PARCEL NO: NE 1134	CONTROL NO: 117751
---	--------------------	--------------------

15	\$14,467.22	0.73958956	\$10,699.81	
----	-------------	------------	-------------	--

0	\$0.00	STAT	999999	STATE OF WISCONSIN
---	--------	------	--------	--------------------

0.00181770	\$19.45	CNTY	43	ONEIDA COUNTY
------------	---------	------	----	---------------

0.00209960	\$22.47	MUNI	43020	TOWN OF NEWBOLD
------------	---------	------	-------	-----------------

0.00406890	\$43.54	REG	631526	SCH D OF NORTHLAND PINES (EAGLE RIVER)
------------	---------	-----	--------	--

0.00016410	\$1.76	VTAE	001600	NICOLET VTAE DISTRICT
------------	--------	------	--------	-----------------------

Parcel Total:	\$87.22
---------------	---------

LEGAL DESCRIPTION: T39 R08-E S17 PT OF NENE	PARCEL NO: NE 1138	CONTROL NO: 117758
---	--------------------	--------------------

24.3	\$23,436.90	0.73958956	\$17,333.69	
------	-------------	------------	-------------	--

0	\$0.00	STAT	999999	STATE OF WISCONSIN
---	--------	------	--------	--------------------

0.00181770	\$31.51	CNTY	43	ONEIDA COUNTY
------------	---------	------	----	---------------

0.00209960	\$36.39	MUNI	43020	TOWN OF NEWBOLD
------------	---------	------	-------	-----------------

0.00406890	\$70.53	REG	631526	SCH D OF NORTHLAND PINES (EAGLE RIVER)
------------	---------	-----	--------	--

0.00016410	\$2.84	VTAE	001600	NICOLET VTAE DISTRICT
------------	--------	------	--------	-----------------------

Parcel Total:	\$141.27
---------------	----------

LEGAL DESCRIPTION: T39 R08-E S17 PT OF NWNE	PARCEL NO: NE 1139	CONTROL NO: 117759
---	--------------------	--------------------

38.3	\$36,939.65	0.73958956	\$27,320.18	
------	-------------	------------	-------------	--

0	\$0.00	STAT	999999	STATE OF WISCONSIN
---	--------	------	--------	--------------------

0.00181770	\$49.66	CNTY	43	ONEIDA COUNTY
------------	---------	------	----	---------------

0.00209960	\$57.36	MUNI	43020	TOWN OF NEWBOLD
------------	---------	------	-------	-----------------

0.00406890	\$111.16	REG	631526	SCH D OF NORTHLAND PINES (EAGLE RIVER)
------------	----------	-----	--------	--

0.00016410	\$4.48	VTAE	001600	NICOLET VTAE DISTRICT
------------	--------	------	--------	-----------------------

Parcel Total:	\$222.66
---------------	----------



# State of Wisconsin / Department of Natural Resources

Tony Evers , Governor

, Secretary

2/5/2025

## Chapter 70.114 - Aids Payment Worksheet For Tax Year 2024(Payment Year 2025) - Payment Due January 31, 2025

4587 of 7093

LEGAL DESCRIPTION: T39 R08-E S17 PT OF SWNE	PARCEL NO: NE 1140	CONTROL NO: 117760
---	--------------------	--------------------

20	\$19,289.63	0.73958956	\$14,266.41	
----	-------------	------------	-------------	--

0	\$0.00	STAT	999999	STATE OF WISCONSIN
---	--------	------	--------	--------------------

0.00181770	\$25.93	CNTY	43	ONEIDA COUNTY
------------	---------	------	----	---------------

0.00209960	\$29.95	MUNI	43020	TOWN OF NEWBOLD
------------	---------	------	-------	-----------------

0.00406890	\$58.05	REG	631526	SCH D OF NORTHLAND PINES (EAGLE RIVER)
------------	---------	-----	--------	--

0.00016410	\$2.34	VTAE	001600	NICOLET VTAE DISTRICT
------------	--------	------	--------	-----------------------

Parcel Total:	\$116.27
---------------	----------

LEGAL DESCRIPTION: T39 R08-E S17 PT OF SWNW	PARCEL NO: NE 1144	CONTROL NO: 117761
---	--------------------	--------------------

28.6	\$27,584.17	0.73958956	\$20,400.96	
------	-------------	------------	-------------	--

0	\$0.00	STAT	999999	STATE OF WISCONSIN
---	--------	------	--------	--------------------

0.00181770	\$37.08	CNTY	43	ONEIDA COUNTY
------------	---------	------	----	---------------

0.00209960	\$42.83	MUNI	43020	TOWN OF NEWBOLD
------------	---------	------	-------	-----------------

0.00406890	\$83.01	REG	631526	SCH D OF NORTHLAND PINES (EAGLE RIVER)
------------	---------	-----	--------	--

0.00016410	\$3.35	VTAE	001600	NICOLET VTAE DISTRICT
------------	--------	------	--------	-----------------------

Parcel Total:	\$166.27
---------------	----------

LEGAL DESCRIPTION: T39 R08-E S18 PT OF NESE	PARCEL NO: NE 1165	CONTROL NO: 117780
---	--------------------	--------------------

14.1	\$13,599.19	0.73958956	\$10,057.82	
------	-------------	------------	-------------	--

0	\$0.00	STAT	999999	STATE OF WISCONSIN
---	--------	------	--------	--------------------

0.00181770	\$18.28	CNTY	43	ONEIDA COUNTY
------------	---------	------	----	---------------

0.00209960	\$21.12	MUNI	43020	TOWN OF NEWBOLD
------------	---------	------	-------	-----------------

0.00406890	\$40.92	REG	631526	SCH D OF NORTHLAND PINES (EAGLE RIVER)
------------	---------	-----	--------	--

0.00016410	\$1.65	VTAE	001600	NICOLET VTAE DISTRICT
------------	--------	------	--------	-----------------------

Parcel Total:	\$81.97
---------------	---------



# State of Wisconsin / Department of Natural Resources

Tony Evers , Governor

, Secretary

2/5/2025

## Chapter 70.114 - Aids Payment Worksheet For Tax Year 2024(Payment Year 2025) - Payment Due January 31, 2025

4588 of 7093

LEGAL DESCRIPTION: T39 R08-E S18 PT OF SWSE	PARCEL NO: NE 1167	CONTROL NO: 117781
---	--------------------	--------------------

20	\$19,289.63	0.73958956	\$14,266.41	
----	-------------	------------	-------------	--

0	\$0.00	STAT	999999	STATE OF WISCONSIN
0.00181770	\$25.93	CNTY	43	ONEIDA COUNTY
0.00209960	\$29.95	MUNI	43020	TOWN OF NEWBOLD
0.00406890	\$58.05	REG	631526	SCH D OF NORTHLAND PINES (EAGLE RIVER)
0.00016410	\$2.34	VTAE	001600	NICOLET VTAE DISTRICT

Parcel Total:	\$116.27
---------------	----------

LEGAL DESCRIPTION: T39 R08-E S19 PT OF NWNE	PARCEL NO: NE 1170	CONTROL NO: 117784
---	--------------------	--------------------

3	\$2,893.45	0.73958956	\$2,139.96	
---	------------	------------	------------	--

0	\$0.00	STAT	999999	STATE OF WISCONSIN
0.00181770	\$3.89	CNTY	43	ONEIDA COUNTY
0.00209960	\$4.49	MUNI	43020	TOWN OF NEWBOLD
0.00406890	\$8.71	REG	631526	SCH D OF NORTHLAND PINES (EAGLE RIVER)
0.00016410	\$0.35	VTAE	001600	NICOLET VTAE DISTRICT

Parcel Total:	\$17.44
---------------	---------

LEGAL DESCRIPTION: T39 R08-E S19 PT OF SWNE	PARCEL NO: NE 1171	CONTROL NO: 117785
---	--------------------	--------------------

8.5	\$8,198.10	0.73958956	\$6,063.23	
-----	------------	------------	------------	--

0	\$0.00	STAT	999999	STATE OF WISCONSIN
0.00181770	\$11.02	CNTY	43	ONEIDA COUNTY
0.00209960	\$12.73	MUNI	43020	TOWN OF NEWBOLD
0.00406890	\$24.67	REG	631526	SCH D OF NORTHLAND PINES (EAGLE RIVER)
0.00016410	\$0.99	VTAE	001600	NICOLET VTAE DISTRICT

Parcel Total:	\$49.41
---------------	---------





# State of Wisconsin / Department of Natural Resources

Tony Evers , Governor

, Secretary

2/5/2025

## Chapter 70.114 - Aids Payment Worksheet For Tax Year 2024(Payment Year 2025) - Payment Due January 31, 2025

4589 of 7093

LEGAL DESCRIPTION: T39 R08-E S19 PT OF NWSE	PARCEL NO: NE 1182	CONTROL NO: 117788
---	--------------------	--------------------

29.1	\$28,066.41	0.73958956	\$20,757.63	
------	-------------	------------	-------------	--

0	\$0.00	STAT	999999	STATE OF WISCONSIN
---	--------	------	--------	--------------------

0.00181770	\$37.73	CNTY	43	ONEIDA COUNTY
------------	---------	------	----	---------------

0.00209960	\$43.58	MUNI	43020	TOWN OF NEWBOLD
------------	---------	------	-------	-----------------

0.00406890	\$84.46	REG	631526	SCH D OF NORTHLAND PINES (EAGLE RIVER)
------------	---------	-----	--------	--

0.00016410	\$3.41	VTAE	001600	NICOLET VTAE DISTRICT
------------	--------	------	--------	-----------------------

Parcel Total:	\$169.18
---------------	----------

LEGAL DESCRIPTION: T39 R08-E S20 PT OF NESE	PARCEL NO: NE 1196	CONTROL NO: 117799
---	--------------------	--------------------

3.8	\$3,665.03	0.73958956	\$2,710.62	
-----	------------	------------	------------	--

0	\$0.00	STAT	999999	STATE OF WISCONSIN
---	--------	------	--------	--------------------

0.00181770	\$4.93	CNTY	43	ONEIDA COUNTY
------------	--------	------	----	---------------

0.00209960	\$5.69	MUNI	43020	TOWN OF NEWBOLD
------------	--------	------	-------	-----------------

0.00406890	\$11.03	REG	631526	SCH D OF NORTHLAND PINES (EAGLE RIVER)
------------	---------	-----	--------	--

0.00016410	\$0.44	VTAE	001600	NICOLET VTAE DISTRICT
------------	--------	------	--------	-----------------------

Parcel Total:	\$22.09
---------------	---------

LEGAL DESCRIPTION: T39 R08-E S20 SWSE	PARCEL NO: NE 1198	CONTROL NO: 117800
---------------------------------------	--------------------	--------------------

0.6	\$578.69	0.73958956	\$427.99	
-----	----------	------------	----------	--

0	\$0.00	STAT	999999	STATE OF WISCONSIN
---	--------	------	--------	--------------------

0.00181770	\$0.78	CNTY	43	ONEIDA COUNTY
------------	--------	------	----	---------------

0.00209960	\$0.90	MUNI	43020	TOWN OF NEWBOLD
------------	--------	------	-------	-----------------

0.00406890	\$1.74	REG	631526	SCH D OF NORTHLAND PINES (EAGLE RIVER)
------------	--------	-----	--------	--

0.00016410	\$0.07	VTAE	001600	NICOLET VTAE DISTRICT
------------	--------	------	--------	-----------------------

Parcel Total:	\$3.49
---------------	--------



# State of Wisconsin / Department of Natural Resources

Tony Evers , Governor

, Secretary

2/5/2025

## Chapter 70.114 - Aids Payment Worksheet For Tax Year 2024(Payment Year 2025) - Payment Due January 31, 2025

4590 of 7093

LEGAL DESCRIPTION: T39 R08-E S20 PT OF SESE	PARCEL NO: NE 1199	CONTROL NO: 117840
---	--------------------	--------------------

3	\$2,893.45	0.73958956	\$2,139.96	
---	------------	------------	------------	--

	0	\$0.00	STAT	999999	STATE OF WISCONSIN
	0.00181770	\$3.89	CNTY	43	ONEIDA COUNTY
	0.00209960	\$4.49	MUNI	43020	TOWN OF NEWBOLD
	0.00406890	\$8.71	REG	631526	SCH D OF NORTHLAND PINES (EAGLE RIVER)
	0.00016410	\$0.35	VTAE	001600	NICOLET VTAE DISTRICT

Parcel Total:	\$17.44
---------------	---------

LEGAL DESCRIPTION: T39 R08-E S21 PT OF NWSW	PARCEL NO: NE 1209	CONTROL NO: 117841
---	--------------------	--------------------

30.5	\$29,416.68	0.73958956	\$21,756.27	
------	-------------	------------	-------------	--

	0	\$0.00	STAT	999999	STATE OF WISCONSIN
	0.00181770	\$39.55	CNTY	43	ONEIDA COUNTY
	0.00209960	\$45.68	MUNI	43020	TOWN OF NEWBOLD
	0.00406890	\$88.52	REG	631526	SCH D OF NORTHLAND PINES (EAGLE RIVER)
	0.00016410	\$3.57	VTAE	001600	NICOLET VTAE DISTRICT

Parcel Total:	\$177.32
---------------	----------

LEGAL DESCRIPTION: T39 R08-E S21 PT OF SWSW	PARCEL NO: NE 1210	CONTROL NO: 117842
---	--------------------	--------------------

17.1	\$16,492.64	0.73958956	\$12,197.78	
------	-------------	------------	-------------	--

	0	\$0.00	STAT	999999	STATE OF WISCONSIN
	0.00181770	\$22.17	CNTY	43	ONEIDA COUNTY
	0.00209960	\$25.61	MUNI	43020	TOWN OF NEWBOLD
	0.00406890	\$49.63	REG	631526	SCH D OF NORTHLAND PINES (EAGLE RIVER)
	0.00016410	\$2.00	VTAE	001600	NICOLET VTAE DISTRICT

Parcel Total:	\$99.41
---------------	---------



# State of Wisconsin / Department of Natural Resources

Tony Evers , Governor

, Secretary

2/5/2025

## Chapter 70.114 - Aids Payment Worksheet For Tax Year 2024(Payment Year 2025) - Payment Due January 31, 2025

4591 of 7093

LEGAL DESCRIPTION: T39 R08-E S28 PT OF NWNW	PARCEL NO: NE 1305	CONTROL NO: 117844
---	--------------------	--------------------

9.9	\$9,548.37	0.73958956	\$7,061.87	
-----	------------	------------	------------	--

0	\$0.00	STAT	999999	STATE OF WISCONSIN
0.00181770	\$12.84	CNTY	43	ONEIDA COUNTY
0.00209960	\$14.83	MUNI	43020	TOWN OF NEWBOLD
0.00406890	\$28.73	REG	631526	SCH D OF NORTHLAND PINES (EAGLE RIVER)
0.00016410	\$1.16	VTAE	001600	NICOLET VTAE DISTRICT

Parcel Total:	\$57.56
---------------	---------

LEGAL DESCRIPTION: T39 R08-E S28 PT OF SWNW	PARCEL NO: NE 1306	CONTROL NO: 117845
---	--------------------	--------------------

9	\$8,680.34	0.73958956	\$6,419.89	
---	------------	------------	------------	--

0	\$0.00	STAT	999999	STATE OF WISCONSIN
0.00181770	\$11.67	CNTY	43	ONEIDA COUNTY
0.00209960	\$13.48	MUNI	43020	TOWN OF NEWBOLD
0.00406890	\$26.12	REG	631526	SCH D OF NORTHLAND PINES (EAGLE RIVER)
0.00016410	\$1.05	VTAE	001600	NICOLET VTAE DISTRICT

Parcel Total:	\$52.32
---------------	---------

LEGAL DESCRIPTION: T39 R08-E S28 SENW	PARCEL NO: NE 1307	CONTROL NO: 117847
---------------------------------------	--------------------	--------------------

31.4	\$30,284.73	0.73958956	\$22,398.27	
------	-------------	------------	-------------	--

0	\$0.00	STAT	999999	STATE OF WISCONSIN
0.00181770	\$40.71	CNTY	43	ONEIDA COUNTY
0.00209960	\$47.03	MUNI	43020	TOWN OF NEWBOLD
0.00406890	\$91.14	REG	631526	SCH D OF NORTHLAND PINES (EAGLE RIVER)
0.00016410	\$3.67	VTAE	001600	NICOLET VTAE DISTRICT

Parcel Total:	\$182.55
---------------	----------



# State of Wisconsin / Department of Natural Resources

Tony Evers , Governor

, Secretary

2/5/2025

## Chapter 70.114 - Aids Payment Worksheet For Tax Year 2024(Payment Year 2025) - Payment Due January 31, 2025

4592 of 7093

LEGAL DESCRIPTION: T39 R08-E S28 PT OF NESW				PARCEL NO: NE 1308				CONTROL NO: 117848	
15.4	\$14,853.02	0.73958956	\$10,985.14	0	\$0.00	STAT	999999	STATE OF WISCONSIN	
				0.00181770	\$19.97	CNTY	43	ONEIDA COUNTY	
				0.00209960	\$23.06	MUNI	43020	TOWN OF NEWBOLD	
				0.00406890	\$44.70	REG	631526	SCH D OF NORTHLAND PINES (EAGLE RIVER)	
				0.00016410	\$1.80	VTAE	001600	NICOLET VTAE DISTRICT	
Parcel Total:					\$89.53				

LEGAL DESCRIPTION: T39 R08-E S28 PT OF NWSW				PARCEL NO: NE 1309				CONTROL NO: 117850	
24.1	\$23,244.01	0.73958956	\$17,191.02	0	\$0.00	STAT	999999	STATE OF WISCONSIN	
				0.00181770	\$31.25	CNTY	43	ONEIDA COUNTY	
				0.00209960	\$36.09	MUNI	43020	TOWN OF NEWBOLD	
				0.00406890	\$69.95	REG	631526	SCH D OF NORTHLAND PINES (EAGLE RIVER)	
				0.00016410	\$2.82	VTAE	001600	NICOLET VTAE DISTRICT	
Parcel Total:					\$140.11				

LEGAL DESCRIPTION: T39 R08-E S28 PT OF SWSW				PARCEL NO: NE 1310				CONTROL NO: 117852	
15.3	\$14,756.57	0.73958956	\$10,913.81	0	\$0.00	STAT	999999	STATE OF WISCONSIN	
				0.00181770	\$19.84	CNTY	43	ONEIDA COUNTY	
				0.00209960	\$22.91	MUNI	43020	TOWN OF NEWBOLD	
				0.00406890	\$44.41	REG	631526	SCH D OF NORTHLAND PINES (EAGLE RIVER)	
				0.00016410	\$1.79	VTAE	001600	NICOLET VTAE DISTRICT	
Parcel Total:					\$88.95				



# State of Wisconsin / Department of Natural Resources

Tony Evers , Governor

, Secretary

2/5/2025

## Chapter 70.114 - Aids Payment Worksheet For Tax Year 2024(Payment Year 2025) - Payment Due January 31, 2025

4593 of 7093

LEGAL DESCRIPTION: T39 R08-E S28 PT OF NWSE	PARCEL NO: NE 1313	CONTROL NO: 117854
---	--------------------	--------------------

11	\$10,609.30	0.73958956	\$7,846.53	
----	-------------	------------	------------	--

0	\$0.00	STAT	999999	STATE OF WISCONSIN
0.00181770	\$14.26	CNTY	43	ONEIDA COUNTY
0.00209960	\$16.47	MUNI	43020	TOWN OF NEWBOLD
0.00406890	\$31.93	REG	631526	SCH D OF NORTHLAND PINES (EAGLE RIVER)
0.00016410	\$1.29	VTAE	001600	NICOLET VTAE DISTRICT

Parcel Total:	\$63.95
---------------	---------

LEGAL DESCRIPTION: T39 R08-E S28 PT OF SWSE	PARCEL NO: NE 1314	CONTROL NO: 117856
---	--------------------	--------------------

19.4	\$18,710.94	0.73958956	\$13,838.41	
------	-------------	------------	-------------	--

0	\$0.00	STAT	999999	STATE OF WISCONSIN
0.00181770	\$25.15	CNTY	43	ONEIDA COUNTY
0.00209960	\$29.06	MUNI	43020	TOWN OF NEWBOLD
0.00406890	\$56.31	REG	631526	SCH D OF NORTHLAND PINES (EAGLE RIVER)
0.00016410	\$2.27	VTAE	001600	NICOLET VTAE DISTRICT

Parcel Total:	\$112.79
---------------	----------

LEGAL DESCRIPTION: T39 R08-E S28 PT OF SESE	PARCEL NO: NE 1315	CONTROL NO: 117858
---	--------------------	--------------------

16.6	\$16,010.40	0.73958956	\$11,841.12	
------	-------------	------------	-------------	--

0	\$0.00	STAT	999999	STATE OF WISCONSIN
0.00181770	\$21.52	CNTY	43	ONEIDA COUNTY
0.00209960	\$24.86	MUNI	43020	TOWN OF NEWBOLD
0.00406890	\$48.18	REG	631526	SCH D OF NORTHLAND PINES (EAGLE RIVER)
0.00016410	\$1.94	VTAE	001600	NICOLET VTAE DISTRICT

Parcel Total:	\$96.50
---------------	---------



# State of Wisconsin / Department of Natural Resources

Tony Evers , Governor

, Secretary

2/5/2025

## Chapter 70.114 - Aids Payment Worksheet For Tax Year 2024(Payment Year 2025) - Payment Due January 31, 2025

4594 of 7093

LEGAL DESCRIPTION: T39 R08-E S29 PT OF NESW	PARCEL NO: NE 1324	CONTROL NO: 117861
---	--------------------	--------------------

13.4	\$12,924.06	0.73958956	\$9,558.50	
------	-------------	------------	------------	--

0	\$0.00	STAT	999999	STATE OF WISCONSIN
0.00181770	\$17.37	CNTY	43	ONEIDA COUNTY
0.00209960	\$20.07	MUNI	43020	TOWN OF NEWBOLD
0.00406890	\$38.89	REG	631526	SCH D OF NORTHLAND PINES (EAGLE RIVER)
0.00016410	\$1.57	VTAE	001600	NICOLET VTAE DISTRICT

Parcel Total:	\$77.90
---------------	---------

LEGAL DESCRIPTION: T39 R08-E S29 PT OF NENE	PARCEL NO: NE 1316	CONTROL NO: 117862
---	--------------------	--------------------

17.4	\$16,781.98	0.73958956	\$12,411.78	
------	-------------	------------	-------------	--

0	\$0.00	STAT	999999	STATE OF WISCONSIN
0.00181770	\$22.56	CNTY	43	ONEIDA COUNTY
0.00209960	\$26.06	MUNI	43020	TOWN OF NEWBOLD
0.00406890	\$50.50	REG	631526	SCH D OF NORTHLAND PINES (EAGLE RIVER)
0.00016410	\$2.04	VTAE	001600	NICOLET VTAE DISTRICT

Parcel Total:	\$101.16
---------------	----------

LEGAL DESCRIPTION: T39 R08-E S29 PT OF NWNE	PARCEL NO: NE 1317	CONTROL NO: 117863
---	--------------------	--------------------

3.8	\$3,665.03	0.73958956	\$2,710.62	
-----	------------	------------	------------	--

0	\$0.00	STAT	999999	STATE OF WISCONSIN
0.00181770	\$4.93	CNTY	43	ONEIDA COUNTY
0.00209960	\$5.69	MUNI	43020	TOWN OF NEWBOLD
0.00406890	\$11.03	REG	631526	SCH D OF NORTHLAND PINES (EAGLE RIVER)
0.00016410	\$0.44	VTAE	001600	NICOLET VTAE DISTRICT

Parcel Total:	\$22.09
---------------	---------



# State of Wisconsin / Department of Natural Resources

Tony Evers , Governor

, Secretary

2/5/2025

## Chapter 70.114 - Aids Payment Worksheet For Tax Year 2024(Payment Year 2025) - Payment Due January 31, 2025

4595 of 7093

LEGAL DESCRIPTION: T39 R08-E S29 PT OF NWSW	PARCEL NO: NE 1325	CONTROL NO: 117864
---	--------------------	--------------------

13.6	\$13,116.95	0.73958956	\$9,701.16	
------	-------------	------------	------------	--

0	\$0.00	STAT	999999	STATE OF WISCONSIN
---	--------	------	--------	--------------------

0.00181770	\$17.63	CNTY	43	ONEIDA COUNTY
------------	---------	------	----	---------------

0.00209960	\$20.37	MUNI	43020	TOWN OF NEWBOLD
------------	---------	------	-------	-----------------

0.00406890	\$39.47	REG	631526	SCH D OF NORTHLAND PINES (EAGLE RIVER)
------------	---------	-----	--------	--

0.00016410	\$1.59	VTAE	001600	NICOLET VTAE DISTRICT
------------	--------	------	--------	-----------------------

Parcel Total:	\$79.06
---------------	---------

LEGAL DESCRIPTION: T39 R08-E S29 PT OF SWNE	PARCEL NO: NE 1318	CONTROL NO: 117865
---	--------------------	--------------------

8.2	\$7,908.75	0.73958956	\$5,849.23	
-----	------------	------------	------------	--

0	\$0.00	STAT	999999	STATE OF WISCONSIN
---	--------	------	--------	--------------------

0.00181770	\$10.63	CNTY	43	ONEIDA COUNTY
------------	---------	------	----	---------------

0.00209960	\$12.28	MUNI	43020	TOWN OF NEWBOLD
------------	---------	------	-------	-----------------

0.00406890	\$23.80	REG	631526	SCH D OF NORTHLAND PINES (EAGLE RIVER)
------------	---------	-----	--------	--

0.00016410	\$0.96	VTAE	001600	NICOLET VTAE DISTRICT
------------	--------	------	--------	-----------------------

Parcel Total:	\$47.67
---------------	---------

LEGAL DESCRIPTION: T39 R08-E S29 PT OF SWNW	PARCEL NO: NE 1322	CONTROL NO: 117866
---	--------------------	--------------------

2	\$1,928.96	0.73958956	\$1,426.64	
---	------------	------------	------------	--

0	\$0.00	STAT	999999	STATE OF WISCONSIN
---	--------	------	--------	--------------------

0.00181770	\$2.59	CNTY	43	ONEIDA COUNTY
------------	--------	------	----	---------------

0.00209960	\$3.00	MUNI	43020	TOWN OF NEWBOLD
------------	--------	------	-------	-----------------

0.00406890	\$5.80	REG	631526	SCH D OF NORTHLAND PINES (EAGLE RIVER)
------------	--------	-----	--------	--

0.00016410	\$0.23	VTAE	001600	NICOLET VTAE DISTRICT
------------	--------	------	--------	-----------------------

Parcel Total:	\$11.62
---------------	---------



# State of Wisconsin / Department of Natural Resources

Tony Evers , Governor

, Secretary

2/5/2025

## Chapter 70.114 - Aids Payment Worksheet For Tax Year 2024(Payment Year 2025) - Payment Due January 31, 2025

4596 of 7093

LEGAL DESCRIPTION: T39 R08-E S29 PT OF SENW	PARCEL NO: NE 1323	CONTROL NO: 117867
---	--------------------	--------------------

7.8	\$7,522.96	0.73958956	\$5,563.90	
-----	------------	------------	------------	--

0	\$0.00	STAT	999999	STATE OF WISCONSIN
---	--------	------	--------	--------------------

0.00181770	\$10.11	CNTY	43	ONEIDA COUNTY
------------	---------	------	----	---------------

0.00209960	\$11.68	MUNI	43020	TOWN OF NEWBOLD
------------	---------	------	-------	-----------------

0.00406890	\$22.64	REG	631526	SCH D OF NORTHLAND PINES (EAGLE RIVER)
------------	---------	-----	--------	--

0.00016410	\$0.91	VTAE	001600	NICOLET VTAE DISTRICT
------------	--------	------	--------	-----------------------

Parcel Total:	\$45.34
---------------	---------

LEGAL DESCRIPTION: T39 R08-E S29 PT OF SENE	PARCEL NO: NE 1319	CONTROL NO: 117868
---	--------------------	--------------------

20.5	\$19,771.87	0.73958956	\$14,623.07	
------	-------------	------------	-------------	--

0	\$0.00	STAT	999999	STATE OF WISCONSIN
---	--------	------	--------	--------------------

0.00181770	\$26.58	CNTY	43	ONEIDA COUNTY
------------	---------	------	----	---------------

0.00209960	\$30.70	MUNI	43020	TOWN OF NEWBOLD
------------	---------	------	-------	-----------------

0.00406890	\$59.50	REG	631526	SCH D OF NORTHLAND PINES (EAGLE RIVER)
------------	---------	-----	--------	--

0.00016410	\$2.40	VTAE	001600	NICOLET VTAE DISTRICT
------------	--------	------	--------	-----------------------

Parcel Total:	\$119.18
---------------	----------

LEGAL DESCRIPTION: T39 R08-E S17 PT OF NESW	PARCEL NO: NE 1146	CONTROL NO: 117965
---	--------------------	--------------------

21.3	\$20,543.45	0.73958956	\$15,193.72	
------	-------------	------------	-------------	--

0	\$0.00	STAT	999999	STATE OF WISCONSIN
---	--------	------	--------	--------------------

0.00181770	\$27.62	CNTY	43	ONEIDA COUNTY
------------	---------	------	----	---------------

0.00209960	\$31.90	MUNI	43020	TOWN OF NEWBOLD
------------	---------	------	-------	-----------------

0.00406890	\$61.82	REG	631526	SCH D OF NORTHLAND PINES (EAGLE RIVER)
------------	---------	-----	--------	--

0.00016410	\$2.49	VTAE	001600	NICOLET VTAE DISTRICT
------------	--------	------	--------	-----------------------

Parcel Total:	\$123.83
---------------	----------





# State of Wisconsin / Department of Natural Resources

Tony Evers , Governor

, Secretary

2/5/2025

## Chapter 70.114 - Aids Payment Worksheet For Tax Year 2024(Payment Year 2025) - Payment Due January 31, 2025

4597 of 7093

LEGAL DESCRIPTION: T39 R08-E S17 PT OF NWSW	PARCEL NO: NE 1147	CONTROL NO: 117966
---	--------------------	--------------------

9.6	\$9,259.02	0.73958956	\$6,847.87	
-----	------------	------------	------------	--

0	\$0.00	STAT	999999	STATE OF WISCONSIN
0.00181770	\$12.45	CNTY	43	ONEIDA COUNTY
0.00209960	\$14.38	MUNI	43020	TOWN OF NEWBOLD
0.00406890	\$27.86	REG	631526	SCH D OF NORTHLAND PINES (EAGLE RIVER)
0.00016410	\$1.12	VTAE	001600	NICOLET VTAE DISTRICT

Parcel Total:	\$55.81
---------------	---------

LEGAL DESCRIPTION: T39 R08-E S29 PT OF NESE	PARCEL NO: NE 1328	CONTROL NO: 117981
---	--------------------	--------------------

26.7	\$25,751.66	0.73958956	\$19,045.66	
------	-------------	------------	-------------	--

0	\$0.00	STAT	999999	STATE OF WISCONSIN
0.00181770	\$34.62	CNTY	43	ONEIDA COUNTY
0.00209960	\$39.99	MUNI	43020	TOWN OF NEWBOLD
0.00406890	\$77.49	REG	631526	SCH D OF NORTHLAND PINES (EAGLE RIVER)
0.00016410	\$3.12	VTAE	001600	NICOLET VTAE DISTRICT

Parcel Total:	\$155.22
---------------	----------

LEGAL DESCRIPTION: T39 R08-E S29 PT OF NWSE	PARCEL NO: NE 1329	CONTROL NO: 117982
---	--------------------	--------------------

16.6	\$16,010.40	0.73958956	\$11,841.12	
------	-------------	------------	-------------	--

0	\$0.00	STAT	999999	STATE OF WISCONSIN
0.00181770	\$21.52	CNTY	43	ONEIDA COUNTY
0.00209960	\$24.86	MUNI	43020	TOWN OF NEWBOLD
0.00406890	\$48.18	REG	631526	SCH D OF NORTHLAND PINES (EAGLE RIVER)
0.00016410	\$1.94	VTAE	001600	NICOLET VTAE DISTRICT

Parcel Total:	\$96.50
---------------	---------



# State of Wisconsin / Department of Natural Resources

Tony Evers , Governor

, Secretary

2/5/2025

## Chapter 70.114 - Aids Payment Worksheet For Tax Year 2024(Payment Year 2025) - Payment Due January 31, 2025

4598 of 7093

LEGAL DESCRIPTION: T39 R08-E S29 PT OF SWSE				PARCEL NO: NE 1330				CONTROL NO: 117983			
16.4	\$15,817.49	0.73958956	\$11,698.45								
				0	\$0.00	STAT	999999	STATE OF WISCONSIN			
				0.00181770	\$21.26	CNTY	43	ONEIDA COUNTY			
				0.00209960	\$24.56	MUNI	43020	TOWN OF NEWBOLD			
				0.00406890	\$47.60	REG	631526	SCH D OF NORTHLAND PINES (EAGLE RIVER)			
				0.00016410	\$1.92	VTAE	001600	NICOLET VTAE DISTRICT			
Parcel Total:				\$95.34							

LEGAL DESCRIPTION: T39 R08-E S29 PT OF SESE				PARCEL NO: NE 1331				CONTROL NO: 117984			
23.9	\$23,051.12	0.73958956	\$17,048.36								
				0	\$0.00	STAT	999999	STATE OF WISCONSIN			
				0.00181770	\$30.99	CNTY	43	ONEIDA COUNTY			
				0.00209960	\$35.79	MUNI	43020	TOWN OF NEWBOLD			
				0.00406890	\$69.37	REG	631526	SCH D OF NORTHLAND PINES (EAGLE RIVER)			
				0.00016410	\$2.80	VTAE	001600	NICOLET VTAE DISTRICT			
Parcel Total:				\$138.95							

LEGAL DESCRIPTION: T39 R08-E S30 PT GV LT 2				PARCEL NO: NE 1336				CONTROL NO: 117985			
27.3	\$26,330.35	0.73958956	\$19,473.65								
				0	\$0.00	STAT	999999	STATE OF WISCONSIN			
				0.00181770	\$35.40	CNTY	43	ONEIDA COUNTY			
				0.00209960	\$40.89	MUNI	43020	TOWN OF NEWBOLD			
				0.00406890	\$79.24	REG	631526	SCH D OF NORTHLAND PINES (EAGLE RIVER)			
				0.00016410	\$3.20	VTAE	001600	NICOLET VTAE DISTRICT			
Parcel Total:				\$158.73							



# State of Wisconsin / Department of Natural Resources

Tony Evers , Governor

, Secretary

2/5/2025

## Chapter 70.114 - Aids Payment Worksheet For Tax Year 2024(Payment Year 2025) - Payment Due January 31, 2025

4599 of 7093

LEGAL DESCRIPTION: T39 R08-E S30 GOV LOT 5	PARCEL NO: NE 1345	CONTROL NO: 117988
--	--------------------	--------------------

0.4	\$385.80	0.73958956	\$285.33
-----	----------	------------	----------

0	\$0.00	STAT	999999	STATE OF WISCONSIN
0.00181770	\$0.52	CNTY	43	ONEIDA COUNTY
0.00209960	\$0.60	MUNI	43020	TOWN OF NEWBOLD
0.00406890	\$1.16	REG	631526	SCH D OF NORTHLAND PINES (EAGLE RIVER)
0.00016410	\$0.05	VTAE	001600	NICOLET VTAE DISTRICT

Parcel Total:	\$2.33
---------------	--------

LEGAL DESCRIPTION: T39 R08-E S30 PT OF NWNW	PARCEL NO: NE 1337	CONTROL NO: 117995
---	--------------------	--------------------

23.5	\$22,665.32	0.73958956	\$16,763.03
------	-------------	------------	-------------

0	\$0.00	STAT	999999	STATE OF WISCONSIN
0.00181770	\$30.47	CNTY	43	ONEIDA COUNTY
0.00209960	\$35.20	MUNI	43020	TOWN OF NEWBOLD
0.00406890	\$68.21	REG	631526	SCH D OF NORTHLAND PINES (EAGLE RIVER)
0.00016410	\$2.75	VTAE	001600	NICOLET VTAE DISTRICT

Parcel Total:	\$136.63
---------------	----------

LEGAL DESCRIPTION: T39 R08-E S30 PT OF SWNW	PARCEL NO: NE 1338	CONTROL NO: 117996
---	--------------------	--------------------

31.7	\$30,574.06	0.73958956	\$22,612.26
------	-------------	------------	-------------

0	\$0.00	STAT	999999	STATE OF WISCONSIN
0.00181770	\$41.10	CNTY	43	ONEIDA COUNTY
0.00209960	\$47.48	MUNI	43020	TOWN OF NEWBOLD
0.00406890	\$92.01	REG	631526	SCH D OF NORTHLAND PINES (EAGLE RIVER)
0.00016410	\$3.71	VTAE	001600	NICOLET VTAE DISTRICT

Parcel Total:	\$184.30
---------------	----------



# State of Wisconsin / Department of Natural Resources

Tony Evers , Governor

, Secretary

2/5/2025

## Chapter 70.114 - Aids Payment Worksheet For Tax Year 2024(Payment Year 2025) - Payment Due January 31, 2025

4600 of 7093

LEGAL DESCRIPTION: T39 R08-E S33 PT OF NWNE	PARCEL NO: NE 1380	CONTROL NO: 117998
---	--------------------	--------------------

6.3	\$6,076.23	0.73958956	\$4,493.92	
-----	------------	------------	------------	--

0	\$0.00	STAT	999999	STATE OF WISCONSIN
0.00181770	\$8.17	CNTY	43	ONEIDA COUNTY
0.00209960	\$9.44	MUNI	43020	TOWN OF NEWBOLD
0.00406890	\$18.29	REG	631526	SCH D OF NORTHLAND PINES (EAGLE RIVER)
0.00016410	\$0.74	VTAE	001600	NICOLET VTAE DISTRICT

Parcel Total:	\$36.64
---------------	---------

LEGAL DESCRIPTION: T39 R08-E S33 PT OF NESE	PARCEL NO: NE 1390	CONTROL NO: 118001
---	--------------------	--------------------

15.9	\$15,335.26	0.73958956	\$11,341.80	
------	-------------	------------	-------------	--

0	\$0.00	STAT	999999	STATE OF WISCONSIN
0.00181770	\$20.62	CNTY	43	ONEIDA COUNTY
0.00209960	\$23.81	MUNI	43020	TOWN OF NEWBOLD
0.00406890	\$46.15	REG	631526	SCH D OF NORTHLAND PINES (EAGLE RIVER)
0.00016410	\$1.86	VTAE	001600	NICOLET VTAE DISTRICT

Parcel Total:	\$92.44
---------------	---------

LEGAL DESCRIPTION: T39 R08-E S33 PT OF NWSE	PARCEL NO: NE 1391	CONTROL NO: 118002
---	--------------------	--------------------

28.4	\$27,391.28	0.73958956	\$20,258.30	
------	-------------	------------	-------------	--

0	\$0.00	STAT	999999	STATE OF WISCONSIN
0.00181770	\$36.82	CNTY	43	ONEIDA COUNTY
0.00209960	\$42.53	MUNI	43020	TOWN OF NEWBOLD
0.00406890	\$82.43	REG	631526	SCH D OF NORTHLAND PINES (EAGLE RIVER)
0.00016410	\$3.32	VTAE	001600	NICOLET VTAE DISTRICT

Parcel Total:	\$165.10
---------------	----------



# State of Wisconsin / Department of Natural Resources

Tony Evers , Governor

, Secretary

2/5/2025

## Chapter 70.114 - Aids Payment Worksheet For Tax Year 2024(Payment Year 2025) - Payment Due January 31, 2025

4601 of 7093

LEGAL DESCRIPTION: T39 R08-E S33 PT OF SESE	PARCEL NO: NE 1393	CONTROL NO: 118003
---	--------------------	--------------------

25	\$24,112.03	0.73958956	\$17,833.01	
----	-------------	------------	-------------	--

	0	\$0.00	STAT	999999	STATE OF WISCONSIN
	0.00181770	\$32.42	CNTY	43	ONEIDA COUNTY
	0.00209960	\$37.44	MUNI	43020	TOWN OF NEWBOLD
	0.00406890	\$72.56	REG	631526	SCH D OF NORTHLAND PINES (EAGLE RIVER)
	0.00016410	\$2.93	VTAE	001600	NICOLET VTAE DISTRICT

Parcel Total:	\$145.35
---------------	----------

LEGAL DESCRIPTION: T39 R08-E S34 PT OF SWNW	PARCEL NO: NE 1400	CONTROL NO: 118005
---	--------------------	--------------------

26.1	\$25,172.97	0.73958956	\$18,617.66	
------	-------------	------------	-------------	--

	0	\$0.00	STAT	999999	STATE OF WISCONSIN
	0.00181770	\$33.84	CNTY	43	ONEIDA COUNTY
	0.00209960	\$39.09	MUNI	43020	TOWN OF NEWBOLD
	0.00406890	\$75.75	REG	631526	SCH D OF NORTHLAND PINES (EAGLE RIVER)
	0.00016410	\$3.05	VTAE	001600	NICOLET VTAE DISTRICT

Parcel Total:	\$151.73
---------------	----------

LEGAL DESCRIPTION: T39 R08-E S18 PT OF SWNE	PARCEL NO:	CONTROL NO: 118040
---	------------	--------------------

36	\$34,721.34	0.73958956	\$25,679.54	
----	-------------	------------	-------------	--

	0	\$0.00	STAT	999999	STATE OF WISCONSIN
	0.00181770	\$46.68	CNTY	43	ONEIDA COUNTY
	0.00209960	\$53.92	MUNI	43020	TOWN OF NEWBOLD
	0.00406890	\$104.49	REG	631526	SCH D OF NORTHLAND PINES (EAGLE RIVER)
	0.00016410	\$4.21	VTAE	001600	NICOLET VTAE DISTRICT

Parcel Total:	\$209.30
---------------	----------



# State of Wisconsin / Department of Natural Resources

Tony Evers , Governor

, Secretary

2/5/2025

## Chapter 70.114 - Aids Payment Worksheet For Tax Year 2024(Payment Year 2025) - Payment Due January 31, 2025

4602 of 7093

LEGAL DESCRIPTION: T39 R08-E S18 PT OF NESW				PARCEL NO:				CONTROL NO: 118060	
9.1	\$8,776.79	0.73958956	\$6,491.22						
				0	\$0.00	STAT	999999	STATE OF WISCONSIN	
				0.00181770	\$11.80	CNTY	43	ONEIDA COUNTY	
				0.00209960	\$13.63	MUNI	43020	TOWN OF NEWBOLD	
				0.00406890	\$26.41	REG	631526	SCH D OF NORTHLAND PINES (EAGLE RIVER)	
				0.00016410	\$1.07	VTAE	001600	NICOLET VTAE DISTRICT	
Parcel Total:					\$52.91				

LEGAL DESCRIPTION: T39 R08-E S18 PT OF SESW				PARCEL NO:				CONTROL NO: 118061	
9.1	\$8,776.79	0.73958956	\$6,491.22						
				0	\$0.00	STAT	999999	STATE OF WISCONSIN	
				0.00181770	\$11.80	CNTY	43	ONEIDA COUNTY	
				0.00209960	\$13.63	MUNI	43020	TOWN OF NEWBOLD	
				0.00406890	\$26.41	REG	631526	SCH D OF NORTHLAND PINES (EAGLE RIVER)	
				0.00016410	\$1.07	VTAE	001600	NICOLET VTAE DISTRICT	
Parcel Total:					\$52.91				

LEGAL DESCRIPTION: T39 R08-E S18 PT OF NWSE				PARCEL NO:				CONTROL NO: 118062	
13.2	\$12,731.15	0.73958956	\$9,415.83						
				0	\$0.00	STAT	999999	STATE OF WISCONSIN	
				0.00181770	\$17.12	CNTY	43	ONEIDA COUNTY	
				0.00209960	\$19.77	MUNI	43020	TOWN OF NEWBOLD	
				0.00406890	\$38.31	REG	631526	SCH D OF NORTHLAND PINES (EAGLE RIVER)	
				0.00016410	\$1.54	VTAE	001600	NICOLET VTAE DISTRICT	
Parcel Total:					\$76.74				



# State of Wisconsin / Department of Natural Resources

Tony Evers , Governor

, Secretary

2/5/2025

## Chapter 70.114 - Aids Payment Worksheet For Tax Year 2024(Payment Year 2025) - Payment Due January 31, 2025

4603 of 7093

LEGAL DESCRIPTION: T39 R08-E S19 PT OF NENW				PARCEL NO:				CONTROL NO: 118063	
15	\$14,467.22	0.73958956	\$10,699.81						
				0	\$0.00	STAT	999999	STATE OF WISCONSIN	
				0.00181770	\$19.45	CNTY	43	ONEIDA COUNTY	
				0.00209960	\$22.47	MUNI	43020	TOWN OF NEWBOLD	
				0.00406890	\$43.54	REG	631526	SCH D OF NORTHLAND PINES (EAGLE RIVER)	
				0.00016410	\$1.76	VTAE	001600	NICOLET VTAE DISTRICT	
Parcel Total:					\$87.22				

LEGAL DESCRIPTION: T39 R08-E S19 PT OF NWNW				PARCEL NO:				CONTROL NO: 118064	
25.7	\$24,787.17	0.73958956	\$18,332.33						
				0	\$0.00	STAT	999999	STATE OF WISCONSIN	
				0.00181770	\$33.32	CNTY	43	ONEIDA COUNTY	
				0.00209960	\$38.49	MUNI	43020	TOWN OF NEWBOLD	
				0.00406890	\$74.59	REG	631526	SCH D OF NORTHLAND PINES (EAGLE RIVER)	
				0.00016410	\$3.01	VTAE	001600	NICOLET VTAE DISTRICT	
Parcel Total:					\$149.41				

LEGAL DESCRIPTION: T39 R08-E S19 PT OF SWNW				PARCEL NO:				CONTROL NO: 118065	
10.4	\$10,030.61	0.73958956	\$7,418.54						
				0	\$0.00	STAT	999999	STATE OF WISCONSIN	
				0.00181770	\$13.48	CNTY	43	ONEIDA COUNTY	
				0.00209960	\$15.58	MUNI	43020	TOWN OF NEWBOLD	
				0.00406890	\$30.18	REG	631526	SCH D OF NORTHLAND PINES (EAGLE RIVER)	
				0.00016410	\$1.22	VTAE	001600	NICOLET VTAE DISTRICT	
Parcel Total:					\$60.46				



# State of Wisconsin / Department of Natural Resources

Tony Evers , Governor

, Secretary

2/5/2025

## Chapter 70.114 - Aids Payment Worksheet For Tax Year 2024(Payment Year 2025) - Payment Due January 31, 2025

4604 of 7093

LEGAL DESCRIPTION: T39 R08-E S19 PT OF SENW	PARCEL NO:	CONTROL NO: 118066
---	------------	--------------------

20	\$19,289.63	0.73958956	\$14,266.41
----	-------------	------------	-------------

0	\$0.00	STAT	999999	STATE OF WISCONSIN
0.00181770	\$25.93	CNTY	43	ONEIDA COUNTY
0.00209960	\$29.95	MUNI	43020	TOWN OF NEWBOLD
0.00406890	\$58.05	REG	631526	SCH D OF NORTHLAND PINES (EAGLE RIVER)
0.00016410	\$2.34	VTAE	001600	NICOLET VTAE DISTRICT

Parcel Total:	\$116.27
---------------	----------

LEGAL DESCRIPTION: T39 R08-E S29 PT OF SESW	PARCEL NO:	CONTROL NO: 118080
---	------------	--------------------

10.4	\$10,030.61	0.73958956	\$7,418.54
------	-------------	------------	------------

0	\$0.00	STAT	999999	STATE OF WISCONSIN
0.00181770	\$13.48	CNTY	43	ONEIDA COUNTY
0.00209960	\$15.58	MUNI	43020	TOWN OF NEWBOLD
0.00406890	\$30.18	REG	631526	SCH D OF NORTHLAND PINES (EAGLE RIVER)
0.00016410	\$1.22	VTAE	001600	NICOLET VTAE DISTRICT

Parcel Total:	\$60.46
---------------	---------

File Number Total:	\$10,033.85
--------------------	-------------





# State of Wisconsin / Department of Natural Resources

Tony Evers , Governor

, Secretary

2/5/2025

## Chapter 70.114 - Aids Payment Worksheet For Tax Year 2024(Payment Year 2025) - Payment Due January 31, 2025

4605 of 7093

FILE NO: NF 819 *				DATE OF PURCHASE: 01/17/2005				GRANTOR: PLUM CREEK LAND COMPANY			
LEGAL DESCRIPTION: T39 R08-E S12 SESW				PARCEL NO: NE 1071				CONTROL NO: 93734			
40	\$163,734.77	0.73958956	\$121,096.53								
				0	\$0.00	STAT	999999	STATE OF WISCONSIN			
				0.00181770	\$220.12	CNTY	43	ONEIDA COUNTY			
				0.00209960	\$254.26	MUNI	43020	TOWN OF NEWBOLD			
				0.00902070	\$1,092.37	REG	434781	SCH D OF RHINELANDER			
				0.00016410	\$19.87	VTAE	001600	NICOLET VTAE DISTRICT			
Parcel Total:					\$1,586.62						

LEGAL DESCRIPTION: T39 R08-E S12 NESW				PARCEL NO: NE 1068				CONTROL NO: 93735			
40	\$182,596.38	0.73958956	\$135,046.37								
				0	\$0.00	STAT	999999	STATE OF WISCONSIN			
				0.00181770	\$245.47	CNTY	43	ONEIDA COUNTY			
				0.00209960	\$283.54	MUNI	43020	TOWN OF NEWBOLD			
				0.00902070	\$1,218.21	REG	434781	SCH D OF RHINELANDER			
				0.00016410	\$22.16	VTAE	001600	NICOLET VTAE DISTRICT			
Parcel Total:					\$1,769.38						



# State of Wisconsin / Department of Natural Resources

Tony Evers , Governor

, Secretary

2/5/2025

## Chapter 70.114 - Aids Payment Worksheet For Tax Year 2024(Payment Year 2025) - Payment Due January 31, 2025

4606 of 7093

LEGAL DESCRIPTION: T39 R08-E S12 PT OF NWSE	PARCEL NO: NE 1073	CONTROL NO: 93736
---	--------------------	-------------------

34.96	\$180,389.17	0.73958956	\$133,413.95	
-------	--------------	------------	--------------	--

0	\$0.00	STAT	999999	STATE OF WISCONSIN
0.00181770	\$242.51	CNTY	43	ONEIDA COUNTY
0.00209960	\$280.12	MUNI	43020	TOWN OF NEWBOLD
0.00902070	\$1,203.48	REG	434781	SCH D OF RHINELANDER
0.00016410	\$21.89	VTAE	001600	NICOLET VTAE DISTRICT

Parcel Total:	\$1,748.00
---------------	------------

LEGAL DESCRIPTION: T39 R08-E S12 SWSE	PARCEL NO: NE 1074	CONTROL NO: 93737
---------------------------------------	--------------------	-------------------

40	\$143,669.24	0.73958956	\$106,256.27	
----	--------------	------------	--------------	--

0	\$0.00	STAT	999999	STATE OF WISCONSIN
0.00181770	\$193.14	CNTY	43	ONEIDA COUNTY
0.00209960	\$223.10	MUNI	43020	TOWN OF NEWBOLD
0.00902070	\$958.50	REG	434781	SCH D OF RHINELANDER
0.00016410	\$17.43	VTAE	001600	NICOLET VTAE DISTRICT

Parcel Total:	\$1,392.17
---------------	------------

LEGAL DESCRIPTION: T39 R08-E S13 NWNE	PARCEL NO: NF 1077	CONTROL NO: 93738
---------------------------------------	--------------------	-------------------

40	\$145,475.13	0.73958956	\$107,591.89	
----	--------------	------------	--------------	--

0	\$0.00	STAT	999999	STATE OF WISCONSIN
0.00181770	\$195.57	CNTY	43	ONEIDA COUNTY
0.00209960	\$225.90	MUNI	43020	TOWN OF NEWBOLD
0.00902070	\$970.55	REG	434781	SCH D OF RHINELANDER
0.00016410	\$17.65	VTAE	001600	NICOLET VTAE DISTRICT

Parcel Total:	\$1,409.67
---------------	------------



# State of Wisconsin / Department of Natural Resources

Tony Evers , Governor

, Secretary

2/5/2025

## Chapter 70.114 - Aids Payment Worksheet For Tax Year 2024(Payment Year 2025) - Payment Due January 31, 2025

4607 of 7093

LEGAL DESCRIPTION: T39 R08-E S13 NENW	PARCEL NO: NE 1080	CONTROL NO: 93739
---------------------------------------	--------------------	-------------------

40	\$141,662.69	0.73958956	\$104,772.25
----	--------------	------------	--------------

0	\$0.00	STAT	999999	STATE OF WISCONSIN
0.00181770	\$190.45	CNTY	43	ONEIDA COUNTY
0.00209960	\$219.98	MUNI	43020	TOWN OF NEWBOLD
0.00902070	\$945.11	REG	434781	SCH D OF RHINELANDER
0.00016410	\$17.19	VTAE	001600	NICOLET VTAE DISTRICT

Parcel Total:	\$1,372.73
---------------	------------

File Number Total:	\$9,278.57
--------------------	------------

FILE NO: NF 30018 *	DATE OF PURCHASE: 05/20/2009	GRANTOR: Board Of Commissioners (BCPL)
---------------------	------------------------------	--

LEGAL DESCRIPTION: T38 R08-E S18 GOV LOT 3	PARCEL NO: LT 570	CONTROL NO: 105260
--	-------------------	--------------------

19.5	\$26,436.55	0.73958956	\$19,552.20
------	-------------	------------	-------------

0	\$0.00	STAT	999999	STATE OF WISCONSIN
0.00181770	\$35.54	CNTY	43	ONEIDA COUNTY
0.00209960	\$41.05	MUNI	43020	TOWN OF NEWBOLD
0.00902070	\$176.37	REG	434781	SCH D OF RHINELANDER
0.00406890	\$79.56	REG	631526	SCH D OF NORTHLAND PINES (EAGLE RIVER)
0.00016410	\$3.21	VTAE	001600	NICOLET VTAE DISTRICT

Parcel Total:	\$335.73
---------------	----------

File Number Total:	\$335.73
--------------------	----------



# State of Wisconsin / Department of Natural Resources

Tony Evers , Governor

, Secretary

2/5/2025

## Chapter 70.114 - Aids Payment Worksheet For Tax Year 2024(Payment Year 2025) - Payment Due January 31, 2025

4608 of 7093

FILE NO: NF 30067 *	DATE OF PURCHASE: 06/15/2012	GRANTOR: Leonardith C Logeman						
LEGAL DESCRIPTION: T38 R07-E S25 PT GV LT 1	PARCEL NO: NE 15	CONTROL NO: 124350						
34.7	\$146,989.70	0.73958956	\$108,712.05					
		0	\$0.00	STAT	999999	STATE OF WISCONSIN		
		0.00181770	\$197.61	CNTY	43	ONEIDA COUNTY		
		0.00209960	\$228.25	MUNI	43020	TOWN OF NEWBOLD		
		0.00902070	\$980.65	REG	434781	SCH D OF RHINELANDER		
		0.00016410	\$17.84	VTAE	001600	NICOLET VTAE DISTRICT		
Parcel Total:			\$1,424.35					

LEGAL DESCRIPTION: T38 R07-E S25 PT GV LT 2	PARCEL NO: NE 16	CONTROL NO: 124351						
35.4	\$35,611.03	0.73958956	\$26,337.54					
		0	\$0.00	STAT	999999	STATE OF WISCONSIN		
		0.00181770	\$47.87	CNTY	43	ONEIDA COUNTY		
		0.00209960	\$55.30	MUNI	43020	TOWN OF NEWBOLD		
		0.00902070	\$237.58	REG	434781	SCH D OF RHINELANDER		
		0.00016410	\$4.32	VTAE	001600	NICOLET VTAE DISTRICT		
Parcel Total:			\$345.07					

File Number Total:	\$1,769.42
--------------------	------------



# State of Wisconsin / Department of Natural Resources

Tony Evers , Governor

, Secretary

2/5/2025

## Chapter 70.114 - Aids Payment Worksheet For Tax Year 2024(Payment Year 2025) - Payment Due January 31, 2025

4609 of 7093

FILE NO: NF 30145 *		DATE OF PURCHASE: 01/19/2017			GRANTOR: Fort Wilderness Ministries,			
LEGAL DESCRIPTION: T38 R08-E S23 PT GV LT 5				PARCEL NO: NE 725		CONTROL NO: 132423		
10	\$16,369.05	0.73958956	\$12,106.38					
				0	\$0.00	STAT	999999	STATE OF WISCONSIN
				0.00181770	\$22.01	CNTY	43	ONEIDA COUNTY
				0.00209960	\$25.42	MUNI	43020	TOWN OF NEWBOLD
				0.00902070	\$109.21	REG	434781	SCH D OF RHINELANDER
				0.00016410	\$1.99	VTAE	001600	NICOLET VTAE DISTRICT
Parcel Total:					\$158.63			

LEGAL DESCRIPTION: T38 R08-E S24 PT GV LT 3		PARCEL NO: NE 735			CONTROL NO: 132424			
10	\$12,574.97	0.73958956	\$9,300.32					
				0	\$0.00	STAT	999999	STATE OF WISCONSIN
				0.00181770	\$16.91	CNTY	43	ONEIDA COUNTY
				0.00209960	\$19.53	MUNI	43020	TOWN OF NEWBOLD
				0.00902070	\$83.89	REG	434781	SCH D OF RHINELANDER
				0.00016410	\$1.53	VTAE	001600	NICOLET VTAE DISTRICT
Parcel Total:					\$121.86			

File Number Total:	\$280.49
--------------------	----------

Municipality Total:	\$60,941.32
---------------------	-------------



# State of Wisconsin / Department of Natural Resources

Tony Evers , Governor

, Secretary

2/5/2025

## Chapter 70.114 - Aids Payment Worksheet For Tax Year 2024(Payment Year 2025) - Payment Due January 31, 2025

4610 of 7093

DETAIL FOR TOWN OF NOKOMIS, ONEIDA COUNTY

Acres	Est. Adjust. Purch. Price	Level of Assessment	Adjusted Local Value	Net Gen. Tax Rate	Calc. Aid Pay Amount	----- Taxing Jurisdiction ----- Type	Code	Description
FILE NO: P 1588 *			DATE OF PURCHASE: 12/17/1992			GRANTOR: WIS DEPT OF TRANSPORTATION		
LEGAL DESCRIPTION: T36 R06-E S02 PT OF SWNE				PARCEL NO: 71478		CONTROL NO: 71478		
2.81	\$13,718.58	0.90523541	\$12,418.55					
				0	\$0.00	STAT	999999	STATE OF WISCONSIN
				0.00153250	\$19.03	CNTY	43	ONEIDA COUNTY
				0.00118490	\$14.71	MUNI	43022	TOWN OF NOKOMIS
				0.00536490	\$66.62	REG	355754	SCH D OF TOMAHAWK
				0.00012910	\$1.60	VTAE	001600	NICOLET VTAE DISTRICT
Parcel Total:					\$101.96			

File Number Total: \$101.96

FILE NO: P 1876 *			DATE OF PURCHASE: 01/06/2006			GRANTOR: TIMOTHY WHITE ET AL		
LEGAL DESCRIPTION: T36 R06-E S22 PT OF NENE				PARCEL NO: 02201-327		CONTROL NO: 95095		
5.25	\$21,706.89	0.90523541	\$19,649.84					
				0	\$0.00	STAT	999999	STATE OF WISCONSIN
				0.00153250	\$30.11	CNTY	43	ONEIDA COUNTY
				0.00118490	\$23.28	MUNI	43022	TOWN OF NOKOMIS
				0.00536490	\$105.42	REG	355754	SCH D OF TOMAHAWK
				0.00012910	\$2.54	VTAE	001600	NICOLET VTAE DISTRICT
Parcel Total:					\$161.35			



# State of Wisconsin / Department of Natural Resources

Tony Evers , Governor

, Secretary

2/5/2025

## Chapter 70.114 - Aids Payment Worksheet For Tax Year 2024(Payment Year 2025) - Payment Due January 31, 2025

4611 of 7093

LEGAL DESCRIPTION: T36 R06-E S22 PT OF SENE	PARCEL NO: 02201-330	CONTROL NO: 95096
---	----------------------	-------------------

13	\$59,443.42	0.90523541	\$53,810.29	
----	-------------	------------	-------------	--

0	\$0.00	STAT	999999	STATE OF WISCONSIN
0.00153250	\$82.46	CNTY	43	ONEIDA COUNTY
0.00118490	\$63.76	MUNI	43022	TOWN OF NOKOMIS
0.00536490	\$288.68	REG	355754	SCH D OF TOMAHAWK
0.00012910	\$6.95	VTAE	001600	NICOLET VTAE DISTRICT

Parcel Total:	\$441.85
---------------	----------

LEGAL DESCRIPTION: T36 R06-E S23 PT OF SWNW	PARCEL NO: 02201-349	CONTROL NO: 95097
---	----------------------	-------------------

30	\$91,293.86	0.90523541	\$82,642.44	
----	-------------	------------	-------------	--

0	\$0.00	STAT	999999	STATE OF WISCONSIN
0.00153250	\$126.65	CNTY	43	ONEIDA COUNTY
0.00118490	\$97.92	MUNI	43022	TOWN OF NOKOMIS
0.00536490	\$443.36	REG	355754	SCH D OF TOMAHAWK
0.00012910	\$10.67	VTAE	001600	NICOLET VTAE DISTRICT

Parcel Total:	\$678.60
---------------	----------

File Number Total:	\$1,281.80
--------------------	------------



# State of Wisconsin / Department of Natural Resources

Tony Evers , Governor

, Secretary

2/5/2025

## Chapter 70.114 - Aids Payment Worksheet For Tax Year 2024(Payment Year 2025) - Payment Due January 31, 2025

4612 of 7093

FILE NO: PR 40177 *	DATE OF PURCHASE: 07/01/2014	GRANTOR: Mark Green
---------------------	------------------------------	---------------------

LEGAL DESCRIPTION: T36 R06-E S14 PT OF SWSW	PARCEL NO: NO 214-3	CONTROL NO: 128695
---	---------------------	--------------------

0.87      \$35,507.09      0.90523541      \$32,142.28

0	\$0.00	STAT	999999	STATE OF WISCONSIN
0.00153250	\$49.26	CNTY	43	ONEIDA COUNTY
0.00118490	\$38.09	MUNI	43022	TOWN OF NOKOMIS
0.00536490	\$172.44	REG	355754	SCH D OF TOMAHAWK
0.00012910	\$4.15	VTAE	001600	NICOLET VTAE DISTRICT
0	\$0.00	LKMG	438060	LAKE NOKOMIS LAKE DISTRICT

Parcel Total:                      \$263.94

LEGAL DESCRIPTION: T36 R06-E S15 PT OF SESE	PARCEL NO: NO 214-3	CONTROL NO: 128696
---	---------------------	--------------------

0.92      \$9,762.41      0.90523541      \$8,837.28

0	\$0.00	STAT	999999	STATE OF WISCONSIN
0.00153250	\$13.54	CNTY	43	ONEIDA COUNTY
0.00118490	\$10.47	MUNI	43022	TOWN OF NOKOMIS
0.00536490	\$47.41	REG	355754	SCH D OF TOMAHAWK
0.00012910	\$1.14	VTAE	001600	NICOLET VTAE DISTRICT
0	\$0.00	LKMG	438060	LAKE NOKOMIS LAKE DISTRICT

Parcel Total:                      \$72.56

File Number Total:              \$336.50





# State of Wisconsin / Department of Natural Resources

Tony Evers , Governor

, Secretary

2/5/2025

## Chapter 70.114 - Aids Payment Worksheet For Tax Year 2024(Payment Year 2025) - Payment Due January 31, 2025

4613 of 7093

FILE NO: W 1519 *		DATE OF PURCHASE: 11/18/2003		GRANTOR: ROBERT STEPHAN	
LEGAL DESCRIPTION: T36 R06-E S12 SWSE		PARCEL NO: 186		CONTROL NO: 89836	
40	\$174,292.32	0.90523541	\$157,775.58		
		0	\$0.00	STAT 999999	STATE OF WISCONSIN
		0.00153250	\$241.78	CNTY 43	ONEIDA COUNTY
		0.00118490	\$186.95	MUNI 43022	TOWN OF NOKOMIS
		0.00536490	\$846.44	REG 355754	SCH D OF TOMAHAWK
		0.00012910	\$20.36	VTAE 001600	NICOLET VTAE DISTRICT
Parcel Total:			\$1,295.53		

File Number Total:	\$1,295.53
--------------------	------------

FILE NO: WM 60402 *		DATE OF PURCHASE: 11/18/1999		GRANTOR: PACKAGING CORP. OF AMERICA	
LEGAL DESCRIPTION: T36 R06-E S12 PT OF SESW		PARCEL NO: 083020		CONTROL NO: 132815	
28.91	\$42,897.16	0.90523541	\$38,832.02		
		0	\$0.00	STAT 999999	STATE OF WISCONSIN
		0.00153250	\$59.51	CNTY 43	ONEIDA COUNTY
		0.00118490	\$46.01	MUNI 43022	TOWN OF NOKOMIS
		0.00536490	\$208.33	REG 355754	SCH D OF TOMAHAWK
		0.00012910	\$5.01	VTAE 001600	NICOLET VTAE DISTRICT
Parcel Total:			\$318.86		



# State of Wisconsin / Department of Natural Resources

Tony Evers , Governor

, Secretary

2/5/2025

## Chapter 70.114 - Aids Payment Worksheet For Tax Year 2024(Payment Year 2025) - Payment Due January 31, 2025

4614 of 7093

LEGAL DESCRIPTION: T36 R06-E S12 NWSE	PARCEL NO: 083021	CONTROL NO: 132816
---------------------------------------	-------------------	--------------------

40	\$57,868.88	0.90523541	\$52,384.96	
----	-------------	------------	-------------	--

0	\$0.00	STAT	999999	STATE OF WISCONSIN
0.00153250	\$80.28	CNTY	43	ONEIDA COUNTY
0.00118490	\$62.07	MUNI	43022	TOWN OF NOKOMIS
0.00536490	\$281.04	REG	355754	SCH D OF TOMAHAWK
0.00012910	\$6.76	VTAE	001600	NICOLET VTAE DISTRICT

Parcel Total:	\$430.15
---------------	----------

LEGAL DESCRIPTION: T36 R06-E S12 PT OF GOV LT 2	PARCEL NO: 083022	CONTROL NO: 132817
---	-------------------	--------------------

37	\$53,528.71	0.90523541	\$48,456.08	
----	-------------	------------	-------------	--

0	\$0.00	STAT	999999	STATE OF WISCONSIN
0.00153250	\$74.26	CNTY	43	ONEIDA COUNTY
0.00118490	\$57.42	MUNI	43022	TOWN OF NOKOMIS
0.00536490	\$259.96	REG	355754	SCH D OF TOMAHAWK
0.00012910	\$6.25	VTAE	001600	NICOLET VTAE DISTRICT

Parcel Total:	\$397.89
---------------	----------

LEGAL DESCRIPTION: T36 R06-E S12 SESE	PARCEL NO: 083023	CONTROL NO: 132818
---------------------------------------	-------------------	--------------------

40	\$57,868.88	0.90523541	\$52,384.96	
----	-------------	------------	-------------	--

0	\$0.00	STAT	999999	STATE OF WISCONSIN
0.00153250	\$80.28	CNTY	43	ONEIDA COUNTY
0.00118490	\$62.07	MUNI	43022	TOWN OF NOKOMIS
0.00536490	\$281.04	REG	355754	SCH D OF TOMAHAWK
0.00012910	\$6.76	VTAE	001600	NICOLET VTAE DISTRICT

Parcel Total:	\$430.15
---------------	----------



# State of Wisconsin / Department of Natural Resources

Tony Evers , Governor

, Secretary

2/5/2025

## Chapter 70.114 - Aids Payment Worksheet For Tax Year 2024(Payment Year 2025) - Payment Due January 31, 2025

4615 of 7093

LEGAL DESCRIPTION: T36 R06-E S13 PT OF NWNW				PARCEL NO: 083024		CONTROL NO: 132819		
1.87	\$2,783.13	0.90523541	\$2,519.39	0	\$0.00	STAT	999999	STATE OF WISCONSIN
				0.00153250	\$3.86	CNTY	43	ONEIDA COUNTY
				0.00118490	\$2.99	MUNI	43022	TOWN OF NOKOMIS
				0.00536490	\$13.52	REG	355754	SCH D OF TOMAHAWK
				0.00012910	\$0.33	VTAE	001600	NICOLET VTAE DISTRICT
Parcel Total:					\$20.70			

LEGAL DESCRIPTION: T36 R06-E S13 PT OF NENW				PARCEL NO: 083025		CONTROL NO: 132820		
33.27	\$57,012.07	0.90523541	\$51,609.34	0	\$0.00	STAT	999999	STATE OF WISCONSIN
				0.00153250	\$79.09	CNTY	43	ONEIDA COUNTY
				0.00118490	\$61.15	MUNI	43022	TOWN OF NOKOMIS
				0.00536490	\$276.88	REG	355754	SCH D OF TOMAHAWK
				0.00012910	\$6.66	VTAE	001600	NICOLET VTAE DISTRICT
Parcel Total:					\$423.78			

LEGAL DESCRIPTION: T36 R06-E S13 PT OF SWNW				PARCEL NO: 083026		CONTROL NO: 132821		
12.29	\$15,500.70	0.90523541	\$14,031.78	0	\$0.00	STAT	999999	STATE OF WISCONSIN
				0.00153250	\$21.50	CNTY	43	ONEIDA COUNTY
				0.00118490	\$16.63	MUNI	43022	TOWN OF NOKOMIS
				0.00536490	\$75.28	REG	355754	SCH D OF TOMAHAWK
				0.00012910	\$1.81	VTAE	001600	NICOLET VTAE DISTRICT
Parcel Total:					\$115.22			



# State of Wisconsin / Department of Natural Resources

Tony Evers , Governor

, Secretary

2/5/2025

## Chapter 70.114 - Aids Payment Worksheet For Tax Year 2024(Payment Year 2025) - Payment Due January 31, 2025

4616 of 7093

LEGAL DESCRIPTION: T36 R06-E S13 SENW				PARCEL NO: 083027	CONTROL NO: 132822			
40	\$57,868.88	0.90523541	\$52,384.96					
				0	\$0.00	STAT	999999	STATE OF WISCONSIN
				0.00153250	\$80.28	CNTY	43	ONEIDA COUNTY
				0.00118490	\$62.07	MUNI	43022	TOWN OF NOKOMIS
				0.00536490	\$281.04	REG	355754	SCH D OF TOMAHAWK
				0.00012910	\$6.76	VTAE	001600	NICOLET VTAE DISTRICT
Parcel Total:					\$430.15			

LEGAL DESCRIPTION: T36 R06-E S13 NWNE				PARCEL NO: 083028	CONTROL NO: 132823			
40	\$57,868.88	0.90523541	\$52,384.96					
				0	\$0.00	STAT	999999	STATE OF WISCONSIN
				0.00153250	\$80.28	CNTY	43	ONEIDA COUNTY
				0.00118490	\$62.07	MUNI	43022	TOWN OF NOKOMIS
				0.00536490	\$281.04	REG	355754	SCH D OF TOMAHAWK
				0.00012910	\$6.76	VTAE	001600	NICOLET VTAE DISTRICT
Parcel Total:					\$430.15			

LEGAL DESCRIPTION: T36 R06-E S13 NENE				PARCEL NO: 083029	CONTROL NO: 132824			
40	\$49,188.54	0.90523541	\$44,527.21					
				0	\$0.00	STAT	999999	STATE OF WISCONSIN
				0.00153250	\$68.24	CNTY	43	ONEIDA COUNTY
				0.00118490	\$52.76	MUNI	43022	TOWN OF NOKOMIS
				0.00536490	\$238.88	REG	355754	SCH D OF TOMAHAWK
				0.00012910	\$5.75	VTAE	001600	NICOLET VTAE DISTRICT
Parcel Total:					\$365.63			



# State of Wisconsin / Department of Natural Resources

Tony Evers , Governor

, Secretary

2/5/2025

## Chapter 70.114 - Aids Payment Worksheet For Tax Year 2024(Payment Year 2025) - Payment Due January 31, 2025

4617 of 7093

LEGAL DESCRIPTION: T36 R06-E S13 SWNE	PARCEL NO: 083030	CONTROL NO: 132825
---------------------------------------	-------------------	--------------------

40	\$57,868.88	0.90523541	\$52,384.96
----	-------------	------------	-------------

0	\$0.00	STAT	999999	STATE OF WISCONSIN
0.00153250	\$80.28	CNTY	43	ONEIDA COUNTY
0.00118490	\$62.07	MUNI	43022	TOWN OF NOKOMIS
0.00536490	\$281.04	REG	355754	SCH D OF TOMAHAWK
0.00012910	\$6.76	VTAE	001600	NICOLET VTAE DISTRICT

Parcel Total:	\$430.15
---------------	----------

LEGAL DESCRIPTION: T36 R06-E S13 SENE	PARCEL NO: 083031	CONTROL NO: 132826
---------------------------------------	-------------------	--------------------

40	\$49,188.54	0.90523541	\$44,527.21
----	-------------	------------	-------------

0	\$0.00	STAT	999999	STATE OF WISCONSIN
0.00153250	\$68.24	CNTY	43	ONEIDA COUNTY
0.00118490	\$52.76	MUNI	43022	TOWN OF NOKOMIS
0.00536490	\$238.88	REG	355754	SCH D OF TOMAHAWK
0.00012910	\$5.75	VTAE	001600	NICOLET VTAE DISTRICT

Parcel Total:	\$365.63
---------------	----------

LEGAL DESCRIPTION: T36 R06-E S13 PT OF NWSW	PARCEL NO: 083032	CONTROL NO: 132827
---	-------------------	--------------------

26.25	\$33,107.67	0.90523541	\$29,970.24
-------	-------------	------------	-------------

0	\$0.00	STAT	999999	STATE OF WISCONSIN
0.00153250	\$45.93	CNTY	43	ONEIDA COUNTY
0.00118490	\$35.51	MUNI	43022	TOWN OF NOKOMIS
0.00536490	\$160.79	REG	355754	SCH D OF TOMAHAWK
0.00012910	\$3.87	VTAE	001600	NICOLET VTAE DISTRICT

Parcel Total:	\$246.10
---------------	----------



# State of Wisconsin / Department of Natural Resources

Tony Evers , Governor

, Secretary

2/5/2025

## Chapter 70.114 - Aids Payment Worksheet For Tax Year 2024(Payment Year 2025) - Payment Due January 31, 2025

4618 of 7093

LEGAL DESCRIPTION: T36 R06-E S13 SESW	PARCEL NO: 083033	CONTROL NO: 132828
---------------------------------------	-------------------	--------------------

40	\$57,868.88	0.90523541	\$52,384.96	
----	-------------	------------	-------------	--

0	\$0.00	STAT	999999	STATE OF WISCONSIN
0.00153250	\$80.28	CNTY	43	ONEIDA COUNTY
0.00118490	\$62.07	MUNI	43022	TOWN OF NOKOMIS
0.00536490	\$281.04	REG	355754	SCH D OF TOMAHAWK
0.00012910	\$6.76	VTAE	001600	NICOLET VTAE DISTRICT

Parcel Total:	\$430.15
---------------	----------

LEGAL DESCRIPTION: T36 R06-E S13 PT OF SWSW	PARCEL NO: 083034	CONTROL NO: 132829
---	-------------------	--------------------

34.19	\$43,121.95	0.90523541	\$39,035.52	
-------	-------------	------------	-------------	--

0	\$0.00	STAT	999999	STATE OF WISCONSIN
0.00153250	\$59.82	CNTY	43	ONEIDA COUNTY
0.00118490	\$46.25	MUNI	43022	TOWN OF NOKOMIS
0.00536490	\$209.42	REG	355754	SCH D OF TOMAHAWK
0.00012910	\$5.04	VTAE	001600	NICOLET VTAE DISTRICT

Parcel Total:	\$320.53
---------------	----------

LEGAL DESCRIPTION: T36 R06-E S13 NWSE	PARCEL NO: 083035	CONTROL NO: 132830
---------------------------------------	-------------------	--------------------

40	\$57,868.88	0.90523541	\$52,384.96	
----	-------------	------------	-------------	--

0	\$0.00	STAT	999999	STATE OF WISCONSIN
0.00153250	\$80.28	CNTY	43	ONEIDA COUNTY
0.00118490	\$62.07	MUNI	43022	TOWN OF NOKOMIS
0.00536490	\$281.04	REG	355754	SCH D OF TOMAHAWK
0.00012910	\$6.76	VTAE	001600	NICOLET VTAE DISTRICT

Parcel Total:	\$430.15
---------------	----------



# State of Wisconsin / Department of Natural Resources

Tony Evers , Governor

, Secretary

2/5/2025

## Chapter 70.114 - Aids Payment Worksheet For Tax Year 2024(Payment Year 2025) - Payment Due January 31, 2025

4619 of 7093

LEGAL DESCRIPTION: T36 R06-E S13 NESE				PARCEL NO: 083036	CONTROL NO: 132831			
40	\$49,188.54	0.90523541	\$44,527.21					
				0	\$0.00	STAT	999999	STATE OF WISCONSIN
				0.00153250	\$68.24	CNTY	43	ONEIDA COUNTY
				0.00118490	\$52.76	MUNI	43022	TOWN OF NOKOMIS
				0.00536490	\$238.88	REG	355754	SCH D OF TOMAHAWK
				0.00012910	\$5.75	VTAE	001600	NICOLET VTAE DISTRICT
Parcel Total:					\$365.63			

LEGAL DESCRIPTION: T36 R06-E S13 SWSE				PARCEL NO: 083037	CONTROL NO: 132832			
40	\$57,868.88	0.90523541	\$52,384.96					
				0	\$0.00	STAT	999999	STATE OF WISCONSIN
				0.00153250	\$80.28	CNTY	43	ONEIDA COUNTY
				0.00118490	\$62.07	MUNI	43022	TOWN OF NOKOMIS
				0.00536490	\$281.04	REG	355754	SCH D OF TOMAHAWK
				0.00012910	\$6.76	VTAE	001600	NICOLET VTAE DISTRICT
Parcel Total:					\$430.15			

LEGAL DESCRIPTION: T36 R06-E S13 SESE				PARCEL NO: 083038	CONTROL NO: 132833			
40	\$49,188.54	0.90523541	\$44,527.21					
				0	\$0.00	STAT	999999	STATE OF WISCONSIN
				0.00153250	\$68.24	CNTY	43	ONEIDA COUNTY
				0.00118490	\$52.76	MUNI	43022	TOWN OF NOKOMIS
				0.00536490	\$238.88	REG	355754	SCH D OF TOMAHAWK
				0.00012910	\$5.75	VTAE	001600	NICOLET VTAE DISTRICT
Parcel Total:					\$365.63			



# State of Wisconsin / Department of Natural Resources

Tony Evers , Governor

, Secretary

2/5/2025

## Chapter 70.114 - Aids Payment Worksheet For Tax Year 2024(Payment Year 2025) - Payment Due January 31, 2025

4620 of 7093

LEGAL DESCRIPTION: T36 R06-E S12 PT OF NESW	PARCEL NO: 083018	CONTROL NO: 132835
---	-------------------	--------------------

16.8	\$24,304.93	0.90523541	\$22,001.68
------	-------------	------------	-------------

0	\$0.00	STAT	999999	STATE OF WISCONSIN
0.00153250	\$33.72	CNTY	43	ONEIDA COUNTY
0.00118490	\$26.07	MUNI	43022	TOWN OF NOKOMIS
0.00536490	\$118.04	REG	355754	SCH D OF TOMAHAWK
0.00012910	\$2.84	VTAE	001600	NICOLET VTAE DISTRICT

Parcel Total:	\$180.67
---------------	----------

File Number Total:	\$6,927.47
--------------------	------------

FILE NO: WR 500 G	DATE OF PURCHASE: 10/14/1999	GRANTOR: PACKAGING CORP. OF AMERICA
-------------------	------------------------------	-------------------------------------

LEGAL DESCRIPTION: T36 R06-E S01 FRAC NWNE	PARCEL NO: 082597	CONTROL NO: 82597
--	-------------------	-------------------

53	\$195,877.04	0.90523541	\$177,314.84
----	--------------	------------	--------------

0	\$0.00	STAT	999999	STATE OF WISCONSIN
0.00153250	\$271.73	CNTY	43	ONEIDA COUNTY
0.00118490	\$210.10	MUNI	43022	TOWN OF NOKOMIS
0.00536490	\$951.27	REG	355754	SCH D OF TOMAHAWK
0.00012910	\$22.89	VTAE	001600	NICOLET VTAE DISTRICT

Parcel Total:	\$1,455.99
---------------	------------





# State of Wisconsin / Department of Natural Resources

Tony Evers , Governor

, Secretary

2/5/2025

## Chapter 70.114 - Aids Payment Worksheet For Tax Year 2024(Payment Year 2025) - Payment Due January 31, 2025

4621 of 7093

LEGAL DESCRIPTION: T36 R06-E S01 SWNE	PARCEL NO: 082598	CONTROL NO: 82598
---------------------------------------	-------------------	-------------------

40    \$147,831.73    0.90523541    \$133,822.52

0	\$0.00	STAT	999999	STATE OF WISCONSIN
0.00153250	\$205.08	CNTY	43	ONEIDA COUNTY
0.00118490	\$158.57	MUNI	43022	TOWN OF NOKOMIS
0.00536490	\$717.94	REG	355754	SCH D OF TOMAHAWK
0.00012910	\$17.27	VTAE	001600	NICOLET VTAE DISTRICT

Parcel Total:                    \$1,098.86

LEGAL DESCRIPTION: T36 R06-E S01 SENE	PARCEL NO: 082599	CONTROL NO: 82599
---------------------------------------	-------------------	-------------------

40    \$147,831.73    0.90523541    \$133,822.52

0	\$0.00	STAT	999999	STATE OF WISCONSIN
0.00153250	\$205.08	CNTY	43	ONEIDA COUNTY
0.00118490	\$158.57	MUNI	43022	TOWN OF NOKOMIS
0.00536490	\$717.94	REG	355754	SCH D OF TOMAHAWK
0.00012910	\$17.27	VTAE	001600	NICOLET VTAE DISTRICT

Parcel Total:                    \$1,098.86

LEGAL DESCRIPTION: T36 R06-E S01 SWNW	PARCEL NO: 082600	CONTROL NO: 82600
---------------------------------------	-------------------	-------------------

40    \$147,831.73    0.90523541    \$133,822.52

0	\$0.00	STAT	999999	STATE OF WISCONSIN
0.00153250	\$205.08	CNTY	43	ONEIDA COUNTY
0.00118490	\$158.57	MUNI	43022	TOWN OF NOKOMIS
0.00536490	\$717.94	REG	355754	SCH D OF TOMAHAWK
0.00012910	\$17.27	VTAE	001600	NICOLET VTAE DISTRICT

Parcel Total:                    \$1,098.86



# State of Wisconsin / Department of Natural Resources

Tony Evers , Governor

, Secretary

2/5/2025

## Chapter 70.114 - Aids Payment Worksheet For Tax Year 2024(Payment Year 2025) - Payment Due January 31, 2025

4622 of 7093

LEGAL DESCRIPTION: T36 R06-E S01 SENW				PARCEL NO: 082601			CONTROL NO: 82601		
40	\$147,831.73	0.90523541	\$133,822.52						
				0	\$0.00	STAT	999999	STATE OF WISCONSIN	
				0.00153250	\$205.08	CNTY	43	ONEIDA COUNTY	
				0.00118490	\$158.57	MUNI	43022	TOWN OF NOKOMIS	
				0.00536490	\$717.94	REG	355754	SCH D OF TOMAHAWK	
				0.00012910	\$17.27	VTAE	001600	NICOLET VTAE DISTRICT	
Parcel Total:					\$1,098.86				

LEGAL DESCRIPTION: T36 R06-E S01 NWSW				PARCEL NO: 082602			CONTROL NO: 82602		
40	\$147,831.73	0.90523541	\$133,822.52						
				0	\$0.00	STAT	999999	STATE OF WISCONSIN	
				0.00153250	\$205.08	CNTY	43	ONEIDA COUNTY	
				0.00118490	\$158.57	MUNI	43022	TOWN OF NOKOMIS	
				0.00536490	\$717.94	REG	355754	SCH D OF TOMAHAWK	
				0.00012910	\$17.27	VTAE	001600	NICOLET VTAE DISTRICT	
Parcel Total:					\$1,098.86				

LEGAL DESCRIPTION: T36 R06-E S01 NESW				PARCEL NO: 082603			CONTROL NO: 82603		
40	\$147,831.73	0.90523541	\$133,822.52						
				0	\$0.00	STAT	999999	STATE OF WISCONSIN	
				0.00153250	\$205.08	CNTY	43	ONEIDA COUNTY	
				0.00118490	\$158.57	MUNI	43022	TOWN OF NOKOMIS	
				0.00536490	\$717.94	REG	355754	SCH D OF TOMAHAWK	
				0.00012910	\$17.27	VTAE	001600	NICOLET VTAE DISTRICT	
Parcel Total:					\$1,098.86				



# State of Wisconsin / Department of Natural Resources

Tony Evers , Governor

, Secretary

2/5/2025

## Chapter 70.114 - Aids Payment Worksheet For Tax Year 2024(Payment Year 2025) - Payment Due January 31, 2025

4623 of 7093

LEGAL DESCRIPTION: T36 R06-E S01 PT OF NWNW				PARCEL NO: 082604		CONTROL NO: 82604		
63	\$232,834.98	0.90523541	\$210,770.47	0	\$0.00	STAT	999999	STATE OF WISCONSIN
				0.00153250	\$323.00	CNTY	43	ONEIDA COUNTY
				0.00118490	\$249.75	MUNI	43022	TOWN OF NOKOMIS
				0.00536490	\$1,130.75	REG	355754	SCH D OF TOMAHAWK
				0.00012910	\$27.21	VTAE	001600	NICOLET VTAE DISTRICT
Parcel Total:				\$1,730.71				

LEGAL DESCRIPTION: T36 R06-E S01 NWSE				PARCEL NO: 082605		CONTROL NO: 82605		
40	\$147,831.73	0.90523541	\$133,822.52	0	\$0.00	STAT	999999	STATE OF WISCONSIN
				0.00153250	\$205.08	CNTY	43	ONEIDA COUNTY
				0.00118490	\$158.57	MUNI	43022	TOWN OF NOKOMIS
				0.00536490	\$717.94	REG	355754	SCH D OF TOMAHAWK
				0.00012910	\$17.27	VTAE	001600	NICOLET VTAE DISTRICT
Parcel Total:				\$1,098.86				

LEGAL DESCRIPTION: T36 R06-E S01 SESE				PARCEL NO: 082606		CONTROL NO: 82606		
40	\$147,831.73	0.90523541	\$133,822.52	0	\$0.00	STAT	999999	STATE OF WISCONSIN
				0.00153250	\$205.08	CNTY	43	ONEIDA COUNTY
				0.00118490	\$158.57	MUNI	43022	TOWN OF NOKOMIS
				0.00536490	\$717.94	REG	355754	SCH D OF TOMAHAWK
				0.00012910	\$17.27	VTAE	001600	NICOLET VTAE DISTRICT
Parcel Total:				\$1,098.86				



# State of Wisconsin / Department of Natural Resources

Tony Evers , Governor

, Secretary

2/5/2025

## Chapter 70.114 - Aids Payment Worksheet For Tax Year 2024(Payment Year 2025) - Payment Due January 31, 2025

4624 of 7093

LEGAL DESCRIPTION: T36 R06-E S01 NESE	PARCEL NO: 082659	CONTROL NO: 82659
---------------------------------------	-------------------	-------------------

40	\$147,831.73	0.90523541	\$133,822.52	
----	--------------	------------	--------------	--

0	\$0.00	STAT	999999	STATE OF WISCONSIN
0.00153250	\$205.08	CNTY	43	ONEIDA COUNTY
0.00118490	\$158.57	MUNI	43022	TOWN OF NOKOMIS
0.00536490	\$717.94	REG	355754	SCH D OF TOMAHAWK
0.00012910	\$17.27	VTAE	001600	NICOLET VTAE DISTRICT

Parcel Total:	\$1,098.86
---------------	------------

File Number Total:	\$13,076.44
--------------------	-------------

FILE NO: WR 604 C	DATE OF PURCHASE: 10/16/2006	GRANTOR: BOARD OF COMMISSIONERS (BCPL
-------------------	------------------------------	---------------------------------------

LEGAL DESCRIPTION: T36 R06-E S13 NESW	PARCEL NO: 196	CONTROL NO: 97490
---------------------------------------	----------------	-------------------

40	\$118,794.88	0.90523541	\$107,537.33	
----	--------------	------------	--------------	--

0	\$0.00	STAT	999999	STATE OF WISCONSIN
0.00153250	\$164.80	CNTY	43	ONEIDA COUNTY
0.00118490	\$127.42	MUNI	43022	TOWN OF NOKOMIS
0.00536490	\$576.92	REG	355754	SCH D OF TOMAHAWK
0.00012910	\$13.88	VTAE	001600	NICOLET VTAE DISTRICT

Parcel Total:	\$883.02
---------------	----------

File Number Total:	\$883.02
--------------------	----------



# State of Wisconsin / Department of Natural Resources

Tony Evers , Governor

, Secretary

2/5/2025

## Chapter 70.114 - Aids Payment Worksheet For Tax Year 2024(Payment Year 2025) - Payment Due January 31, 2025

4625 of 7093

FILE NO: WR 70054 *		DATE OF PURCHASE: 11/30/2004		GRANTOR: HAMMES FAMILY LLC	
LEGAL DESCRIPTION: T36 R06-E S16 SWNE		PARCEL NO: NO 238		CONTROL NO: 125969	
40	\$126,037.29	0.90523541	\$114,093.42		
		0	\$0.00	STAT 999999	STATE OF WISCONSIN
		0.00153250	\$174.84	CNTY 43	ONEIDA COUNTY
		0.00118490	\$135.19	MUNI 43022	TOWN OF NOKOMIS
		0.00536490	\$612.09	REG 355754	SCH D OF TOMAHAWK
		0.00012910	\$14.73	VTAE 001600	NICOLET VTAE DISTRICT
Parcel Total:			\$936.85		

LEGAL DESCRIPTION: T36 R06-E S16 GOV LOT 2		PARCEL NO: NO 243		CONTROL NO: 125970	
26.5	\$62,813.98	0.90523541	\$56,861.44		
		0	\$0.00	STAT 999999	STATE OF WISCONSIN
		0.00153250	\$87.14	CNTY 43	ONEIDA COUNTY
		0.00118490	\$67.38	MUNI 43022	TOWN OF NOKOMIS
		0.00536490	\$305.05	REG 355754	SCH D OF TOMAHAWK
		0.00012910	\$7.34	VTAE 001600	NICOLET VTAE DISTRICT
Parcel Total:			\$466.91		



# State of Wisconsin / Department of Natural Resources

Tony Evers , Governor

, Secretary

2/5/2025

## Chapter 70.114 - Aids Payment Worksheet For Tax Year 2024(Payment Year 2025) - Payment Due January 31, 2025

4626 of 7093

LEGAL DESCRIPTION: T36 R06-E S16 GOV LOT 3	PARCEL NO: NO 244	CONTROL NO: 125971
--	-------------------	--------------------

37.5	\$36,651.51	0.90523541	\$33,178.25
------	-------------	------------	-------------

0	\$0.00	STAT	999999	STATE OF WISCONSIN
0.00153250	\$50.84	CNTY	43	ONEIDA COUNTY
0.00118490	\$39.31	MUNI	43022	TOWN OF NOKOMIS
0.00536490	\$178.00	REG	355754	SCH D OF TOMAHAWK
0.00012910	\$4.28	VTAE	001600	NICOLET VTAE DISTRICT

Parcel Total:	\$272.43
---------------	----------

LEGAL DESCRIPTION: T36 R06-E S16 GOV LOT 4	PARCEL NO: NO 247	CONTROL NO: 125972
--	-------------------	--------------------

46	\$148,629.19	0.90523541	\$134,544.41
----	--------------	------------	--------------

0	\$0.00	STAT	999999	STATE OF WISCONSIN
0.00153250	\$206.18	CNTY	43	ONEIDA COUNTY
0.00118490	\$159.42	MUNI	43022	TOWN OF NOKOMIS
0.00536490	\$721.81	REG	355754	SCH D OF TOMAHAWK
0.00012910	\$17.37	VTAE	001600	NICOLET VTAE DISTRICT

Parcel Total:	\$1,104.78
---------------	------------

LEGAL DESCRIPTION: T36 R06-E S21 GOV LOT 9	PARCEL NO: NO 310	CONTROL NO: 125973
--	-------------------	--------------------

60	\$208,471.39	0.90523541	\$188,715.69
----	--------------	------------	--------------

0	\$0.00	STAT	999999	STATE OF WISCONSIN
0.00153250	\$289.20	CNTY	43	ONEIDA COUNTY
0.00118490	\$223.61	MUNI	43022	TOWN OF NOKOMIS
0.00536490	\$1,012.43	REG	355754	SCH D OF TOMAHAWK
0.00012910	\$24.36	VTAE	001600	NICOLET VTAE DISTRICT

Parcel Total:	\$1,549.60
---------------	------------



# State of Wisconsin / Department of Natural Resources

Tony Evers , Governor

, Secretary

2/5/2025

## Chapter 70.114 - Aids Payment Worksheet For Tax Year 2024(Payment Year 2025) - Payment Due January 31, 2025

4627 of 7093

LEGAL DESCRIPTION: T36 R06-E S21 GOV LOT 3	PARCEL NO: NO 311	CONTROL NO: 125974
--	-------------------	--------------------

20.5	\$60,248.76	0.90523541	\$54,539.31	
------	-------------	------------	-------------	--

0	\$0.00	STAT	999999	STATE OF WISCONSIN
0.00153250	\$83.58	CNTY	43	ONEIDA COUNTY
0.00118490	\$64.62	MUNI	43022	TOWN OF NOKOMIS
0.00536490	\$292.60	REG	355754	SCH D OF TOMAHAWK
0.00012910	\$7.04	VTAE	001600	NICOLET VTAE DISTRICT

Parcel Total:	\$447.84
---------------	----------

LEGAL DESCRIPTION: T36 R06-E S21 GOV LOT 6	PARCEL NO: NO 325	CONTROL NO: 125975
--	-------------------	--------------------

48	\$211,010.34	0.90523541	\$191,014.03	
----	--------------	------------	--------------	--

0	\$0.00	STAT	999999	STATE OF WISCONSIN
0.00153250	\$292.72	CNTY	43	ONEIDA COUNTY
0.00118490	\$226.34	MUNI	43022	TOWN OF NOKOMIS
0.00536490	\$1,024.76	REG	355754	SCH D OF TOMAHAWK
0.00012910	\$24.66	VTAE	001600	NICOLET VTAE DISTRICT

Parcel Total:	\$1,568.48
---------------	------------

LEGAL DESCRIPTION: T36 R06-E S21 GOV LOT 10	PARCEL NO: NO 313	CONTROL NO: 125976
---	-------------------	--------------------

27.5	\$78,071.16	0.90523541	\$70,672.77	
------	-------------	------------	-------------	--

0	\$0.00	STAT	999999	STATE OF WISCONSIN
0.00153250	\$108.30	CNTY	43	ONEIDA COUNTY
0.00118490	\$83.74	MUNI	43022	TOWN OF NOKOMIS
0.00536490	\$379.15	REG	355754	SCH D OF TOMAHAWK
0.00012910	\$9.12	VTAE	001600	NICOLET VTAE DISTRICT

Parcel Total:	\$580.31
---------------	----------



# State of Wisconsin / Department of Natural Resources

Tony Evers , Governor

, Secretary

2/5/2025

## Chapter 70.114 - Aids Payment Worksheet For Tax Year 2024(Payment Year 2025) - Payment Due January 31, 2025

4628 of 7093

LEGAL DESCRIPTION: T36 R06-E S21 GOV LOT 2	PARCEL NO: NO 314	CONTROL NO: 125977
--	-------------------	--------------------

7.5    \$20,397.29    0.90523541    \$18,464.35

0	\$0.00	STAT	999999	STATE OF WISCONSIN
0.00153250	\$28.30	CNTY	43	ONEIDA COUNTY
0.00118490	\$21.88	MUNI	43022	TOWN OF NOKOMIS
0.00536490	\$99.06	REG	355754	SCH D OF TOMAHAWK
0.00012910	\$2.38	VTAE	001600	NICOLET VTAE DISTRICT

Parcel Total:                    \$151.62

LEGAL DESCRIPTION: T36 R06-E S21 SENW	PARCEL NO: NO 317	CONTROL NO: 125978
---------------------------------------	-------------------	--------------------

37    \$143,581.73    0.90523541    \$129,975.26

0	\$0.00	STAT	999999	STATE OF WISCONSIN
0.00153250	\$199.18	CNTY	43	ONEIDA COUNTY
0.00118490	\$154.01	MUNI	43022	TOWN OF NOKOMIS
0.00536490	\$697.30	REG	355754	SCH D OF TOMAHAWK
0.00012910	\$16.78	VTAE	001600	NICOLET VTAE DISTRICT

Parcel Total:                    \$1,067.27

LEGAL DESCRIPTION: T36 R06-E S21 GOV LOT 4	PARCEL NO: NO 318	CONTROL NO: 125979
--	-------------------	--------------------

27.5    \$115,277.20    0.90523541    \$104,353.00

0	\$0.00	STAT	999999	STATE OF WISCONSIN
0.00153250	\$159.92	CNTY	43	ONEIDA COUNTY
0.00118490	\$123.65	MUNI	43022	TOWN OF NOKOMIS
0.00536490	\$559.84	REG	355754	SCH D OF TOMAHAWK
0.00012910	\$13.47	VTAE	001600	NICOLET VTAE DISTRICT

Parcel Total:                    \$856.88





# State of Wisconsin / Department of Natural Resources

Tony Evers , Governor

, Secretary

2/5/2025

## Chapter 70.114 - Aids Payment Worksheet For Tax Year 2024(Payment Year 2025) - Payment Due January 31, 2025

4629 of 7093

LEGAL DESCRIPTION: T36 R06-E S21 PT GV LT 5	PARCEL NO: NO 322	CONTROL NO: 125980
---	-------------------	--------------------

25    \$143,370.15    0.90523541    \$129,783.74

0	\$0.00	STAT	999999	STATE OF WISCONSIN
0.00153250	\$198.89	CNTY	43	ONEIDA COUNTY
0.00118490	\$153.78	MUNI	43022	TOWN OF NOKOMIS
0.00536490	\$696.27	REG	355754	SCH D OF TOMAHAWK
0.00012910	\$16.75	VTAE	001600	NICOLET VTAE DISTRICT

Parcel Total:                    \$1,065.69

LEGAL DESCRIPTION: T36 R06-E S21 GOV LOT 7	PARCEL NO: NO 324	CONTROL NO: 125981
--	-------------------	--------------------

47.5    \$160,259.11    0.90523541    \$145,072.22

0	\$0.00	STAT	999999	STATE OF WISCONSIN
0.00153250	\$222.32	CNTY	43	ONEIDA COUNTY
0.00118490	\$171.90	MUNI	43022	TOWN OF NOKOMIS
0.00536490	\$778.29	REG	355754	SCH D OF TOMAHAWK
0.00012910	\$18.73	VTAE	001600	NICOLET VTAE DISTRICT

Parcel Total:                    \$1,191.24

LEGAL DESCRIPTION: T36 R06-E S21 GOV LOT 8	PARCEL NO: NO 312	CONTROL NO: 125982
--	-------------------	--------------------

72    \$282,908.37    0.90523541    \$256,098.68

0	\$0.00	STAT	999999	STATE OF WISCONSIN
0.00153250	\$392.46	CNTY	43	ONEIDA COUNTY
0.00118490	\$303.46	MUNI	43022	TOWN OF NOKOMIS
0.00536490	\$1,373.93	REG	355754	SCH D OF TOMAHAWK
0.00012910	\$33.06	VTAE	001600	NICOLET VTAE DISTRICT

Parcel Total:                    \$2,102.91



# State of Wisconsin / Department of Natural Resources

Tony Evers , Governor

, Secretary

2/5/2025

## Chapter 70.114 - Aids Payment Worksheet For Tax Year 2024(Payment Year 2025) - Payment Due January 31, 2025

4630 of 7093

File Number Total: \$13,362.81

FILE NO: WR 70055 \*

DATE OF PURCHASE: 03/10/2008

GRANTOR: Potlatch Forest Holdings, In

LEGAL DESCRIPTION: T36 R06-E S09 GOV LOT 2

PARCEL NO: 138

CONTROL NO: 125983

31.85 \$113,934.74 0.90523541 \$103,137.76

0	\$0.00	STAT	999999	STATE OF WISCONSIN
0.00153250	\$158.05	CNTY	43	ONEIDA COUNTY
0.00118490	\$122.21	MUNI	43022	TOWN OF NOKOMIS
0.00536490	\$553.32	REG	355754	SCH D OF TOMAHAWK
0.00012910	\$13.31	VTAE	001600	NICOLET VTAE DISTRICT

Parcel Total: \$846.89

LEGAL DESCRIPTION: T36 R06-E S10 GOV LOT 3

PARCEL NO: 144

CONTROL NO: 125984

39.5 \$141,300.55 0.90523541 \$127,910.26

0	\$0.00	STAT	999999	STATE OF WISCONSIN
0.00153250	\$196.02	CNTY	43	ONEIDA COUNTY
0.00118490	\$151.56	MUNI	43022	TOWN OF NOKOMIS
0.00536490	\$686.22	REG	355754	SCH D OF TOMAHAWK
0.00012910	\$16.51	VTAE	001600	NICOLET VTAE DISTRICT

Parcel Total: \$1,050.31



# State of Wisconsin / Department of Natural Resources

Tony Evers , Governor

, Secretary

2/5/2025

## Chapter 70.114 - Aids Payment Worksheet For Tax Year 2024(Payment Year 2025) - Payment Due January 31, 2025

4631 of 7093

LEGAL DESCRIPTION: T36 R06-E S02 GOV LOT 8				PARCEL NO: 32-A				CONTROL NO: 125985	
0.6	\$2,146.33	0.90523541	\$1,942.94						
				0	\$0.00	STAT	999999	STATE OF WISCONSIN	
				0.00153250	\$2.98	CNTY	43	ONEIDA COUNTY	
				0.00118490	\$2.30	MUNI	43022	TOWN OF NOKOMIS	
				0.00536490	\$10.42	REG	355754	SCH D OF TOMAHAWK	
				0.00012910	\$0.25	VTAE	001600	NICOLET VTAE DISTRICT	
Parcel Total:					\$15.95				

LEGAL DESCRIPTION: T36 R06-E S10 GOV LOT 1				PARCEL NO: 141				CONTROL NO: 125986	
50.65	\$181,186.65	0.90523541	\$164,016.57						
				0	\$0.00	STAT	999999	STATE OF WISCONSIN	
				0.00153250	\$251.35	CNTY	43	ONEIDA COUNTY	
				0.00118490	\$194.35	MUNI	43022	TOWN OF NOKOMIS	
				0.00536490	\$879.92	REG	355754	SCH D OF TOMAHAWK	
				0.00012910	\$21.17	VTAE	001600	NICOLET VTAE DISTRICT	
Parcel Total:					\$1,346.79				

LEGAL DESCRIPTION: T36 R06-E S10 SWSW				PARCEL NO:				CONTROL NO: 125987	
40	\$143,089.16	0.90523541	\$129,529.38						
				0	\$0.00	STAT	999999	STATE OF WISCONSIN	
				0.00153250	\$198.50	CNTY	43	ONEIDA COUNTY	
				0.00118490	\$153.48	MUNI	43022	TOWN OF NOKOMIS	
				0.00536490	\$694.91	REG	355754	SCH D OF TOMAHAWK	
				0.00012910	\$16.72	VTAE	001600	NICOLET VTAE DISTRICT	
Parcel Total:					\$1,063.61				



# State of Wisconsin / Department of Natural Resources

Tony Evers , Governor

, Secretary

2/5/2025

## Chapter 70.114 - Aids Payment Worksheet For Tax Year 2024(Payment Year 2025) - Payment Due January 31, 2025

4632 of 7093

LEGAL DESCRIPTION: T36 R06-E S10 GOV LOT 7	PARCEL NO: 148	CONTROL NO: 125988
--	----------------	--------------------

38.6	\$138,081.04	0.90523541	\$124,995.85	
------	--------------	------------	--------------	--

0	\$0.00	STAT	999999	STATE OF WISCONSIN
0.00153250	\$191.55	CNTY	43	ONEIDA COUNTY
0.00118490	\$148.11	MUNI	43022	TOWN OF NOKOMIS
0.00536490	\$670.58	REG	355754	SCH D OF TOMAHAWK
0.00012910	\$16.13	VTAE	001600	NICOLET VTAE DISTRICT

Parcel Total:	\$1,026.37
---------------	------------

LEGAL DESCRIPTION: T36 R06-E S03 PT GV LT 2	PARCEL NO: 49-1	CONTROL NO: 125989
---	-----------------	--------------------

2.59	\$9,265.02	0.90523541	\$8,387.02	
------	------------	------------	------------	--

0	\$0.00	STAT	999999	STATE OF WISCONSIN
0.00153250	\$12.85	CNTY	43	ONEIDA COUNTY
0.00118490	\$9.94	MUNI	43022	TOWN OF NOKOMIS
0.00536490	\$45.00	REG	355754	SCH D OF TOMAHAWK
0.00012910	\$1.08	VTAE	001600	NICOLET VTAE DISTRICT

Parcel Total:	\$68.87
---------------	---------

LEGAL DESCRIPTION: T36 R06-E S09 NENE	PARCEL NO: 126	CONTROL NO: 125990
---------------------------------------	----------------	--------------------

40	\$143,089.16	0.90523541	\$129,529.38	
----	--------------	------------	--------------	--

0	\$0.00	STAT	999999	STATE OF WISCONSIN
0.00153250	\$198.50	CNTY	43	ONEIDA COUNTY
0.00118490	\$153.48	MUNI	43022	TOWN OF NOKOMIS
0.00536490	\$694.91	REG	355754	SCH D OF TOMAHAWK
0.00012910	\$16.72	VTAE	001600	NICOLET VTAE DISTRICT

Parcel Total:	\$1,063.61
---------------	------------



# State of Wisconsin / Department of Natural Resources

Tony Evers , Governor

, Secretary

2/5/2025

## Chapter 70.114 - Aids Payment Worksheet For Tax Year 2024(Payment Year 2025) - Payment Due January 31, 2025

4633 of 7093

LEGAL DESCRIPTION: T36 R06-E S11 GOV LOT 1	PARCEL NO: 161	CONTROL NO: 125991
--	----------------	--------------------

17.38	\$62,172.23	0.90523541	\$56,280.51	
-------	-------------	------------	-------------	--

0	\$0.00	STAT	999999	STATE OF WISCONSIN
0.00153250	\$86.25	CNTY	43	ONEIDA COUNTY
0.00118490	\$66.69	MUNI	43022	TOWN OF NOKOMIS
0.00536490	\$301.94	REG	355754	SCH D OF TOMAHAWK
0.00012910	\$7.26	VTAE	001600	NICOLET VTAE DISTRICT

Parcel Total:	\$462.14
---------------	----------

LEGAL DESCRIPTION: T36 R06-E S11 PT GV LT 2	PARCEL NO: 171	CONTROL NO: 125992
---	----------------	--------------------

15	\$53,658.43	0.90523541	\$48,573.51	
----	-------------	------------	-------------	--

0	\$0.00	STAT	999999	STATE OF WISCONSIN
0.00153250	\$74.44	CNTY	43	ONEIDA COUNTY
0.00118490	\$57.56	MUNI	43022	TOWN OF NOKOMIS
0.00536490	\$260.59	REG	355754	SCH D OF TOMAHAWK
0.00012910	\$6.27	VTAE	001600	NICOLET VTAE DISTRICT

Parcel Total:	\$398.86
---------------	----------

LEGAL DESCRIPTION: T36 R06-E S09 SESE	PARCEL NO: 140	CONTROL NO: 125993
---------------------------------------	----------------	--------------------

40	\$143,089.16	0.90523541	\$129,529.38	
----	--------------	------------	--------------	--

0	\$0.00	STAT	999999	STATE OF WISCONSIN
0.00153250	\$198.50	CNTY	43	ONEIDA COUNTY
0.00118490	\$153.48	MUNI	43022	TOWN OF NOKOMIS
0.00536490	\$694.91	REG	355754	SCH D OF TOMAHAWK
0.00012910	\$16.72	VTAE	001600	NICOLET VTAE DISTRICT

Parcel Total:	\$1,063.61
---------------	------------



# State of Wisconsin / Department of Natural Resources

Tony Evers , Governor

, Secretary

2/5/2025

## Chapter 70.114 - Aids Payment Worksheet For Tax Year 2024(Payment Year 2025) - Payment Due January 31, 2025

4634 of 7093

LEGAL DESCRIPTION: T36 R06-E S02 PT GV LT 7				PARCEL NO: 23-1				CONTROL NO: 125994	
20.64	\$73,834.01	0.90523541	\$66,837.16						
				0	\$0.00	STAT	999999	STATE OF WISCONSIN	
				0.00153250	\$102.42	CNTY	43	ONEIDA COUNTY	
				0.00118490	\$79.20	MUNI	43022	TOWN OF NOKOMIS	
				0.00536490	\$358.57	REG	355754	SCH D OF TOMAHAWK	
				0.00012910	\$8.63	VTAE	001600	NICOLET VTAE DISTRICT	
Parcel Total:					\$548.82				

LEGAL DESCRIPTION: T36 R06-E S10 GOV LOT 6				PARCEL NO: 149				CONTROL NO: 125995	
27.2	\$97,300.63	0.90523541	\$88,079.98						
				0	\$0.00	STAT	999999	STATE OF WISCONSIN	
				0.00153250	\$134.98	CNTY	43	ONEIDA COUNTY	
				0.00118490	\$104.37	MUNI	43022	TOWN OF NOKOMIS	
				0.00536490	\$472.54	REG	355754	SCH D OF TOMAHAWK	
				0.00012910	\$11.37	VTAE	001600	NICOLET VTAE DISTRICT	
Parcel Total:					\$723.26				

LEGAL DESCRIPTION: T36 R06-E S10 SESW				PARCEL NO:				CONTROL NO: 125996	
40	\$143,089.16	0.90523541	\$129,529.38						
				0	\$0.00	STAT	999999	STATE OF WISCONSIN	
				0.00153250	\$198.50	CNTY	43	ONEIDA COUNTY	
				0.00118490	\$153.48	MUNI	43022	TOWN OF NOKOMIS	
				0.00536490	\$694.91	REG	355754	SCH D OF TOMAHAWK	
				0.00012910	\$16.72	VTAE	001600	NICOLET VTAE DISTRICT	
Parcel Total:					\$1,063.61				



# State of Wisconsin / Department of Natural Resources

Tony Evers , Governor

, Secretary

2/5/2025

## Chapter 70.114 - Aids Payment Worksheet For Tax Year 2024(Payment Year 2025) - Payment Due January 31, 2025

4635 of 7093

LEGAL DESCRIPTION: T36 R06-E S02 GOV LOT 4	PARCEL NO: 28	CONTROL NO: 125997
--	---------------	--------------------

11	\$39,349.52	0.90523541	\$35,620.58	
----	-------------	------------	-------------	--

0	\$0.00	STAT	999999	STATE OF WISCONSIN
0.00153250	\$54.59	CNTY	43	ONEIDA COUNTY
0.00118490	\$42.21	MUNI	43022	TOWN OF NOKOMIS
0.00536490	\$191.10	REG	355754	SCH D OF TOMAHAWK
0.00012910	\$4.60	VTAE	001600	NICOLET VTAE DISTRICT

Parcel Total:	\$292.50
---------------	----------

LEGAL DESCRIPTION: T36 R06-E S02 GOV LOT 6	PARCEL NO: 26	CONTROL NO: 125998
--	---------------	--------------------

47	\$168,129.77	0.90523541	\$152,197.02	
----	--------------	------------	--------------	--

0	\$0.00	STAT	999999	STATE OF WISCONSIN
0.00153250	\$233.24	CNTY	43	ONEIDA COUNTY
0.00118490	\$180.34	MUNI	43022	TOWN OF NOKOMIS
0.00536490	\$816.51	REG	355754	SCH D OF TOMAHAWK
0.00012910	\$19.64	VTAE	001600	NICOLET VTAE DISTRICT

Parcel Total:	\$1,249.73
---------------	------------

LEGAL DESCRIPTION: T36 R06-E S03 GOV LOT 3	PARCEL NO: 36	CONTROL NO: 125999
--	---------------	--------------------

35.37	\$126,526.59	0.90523541	\$114,536.35	
-------	--------------	------------	--------------	--

0	\$0.00	STAT	999999	STATE OF WISCONSIN
0.00153250	\$175.52	CNTY	43	ONEIDA COUNTY
0.00118490	\$135.72	MUNI	43022	TOWN OF NOKOMIS
0.00536490	\$614.47	REG	355754	SCH D OF TOMAHAWK
0.00012910	\$14.78	VTAE	001600	NICOLET VTAE DISTRICT

Parcel Total:	\$940.49
---------------	----------



# State of Wisconsin / Department of Natural Resources

Tony Evers , Governor

, Secretary

2/5/2025

## Chapter 70.114 - Aids Payment Worksheet For Tax Year 2024(Payment Year 2025) - Payment Due January 31, 2025

4636 of 7093

LEGAL DESCRIPTION: T36 R06-E S10 GOV LOT 4	PARCEL NO: 145	CONTROL NO: 126000
--	----------------	--------------------

39.42    \$141,014.37    0.90523541    \$127,651.20

0	\$0.00	STAT	999999	STATE OF WISCONSIN
0.00153250	\$195.62	CNTY	43	ONEIDA COUNTY
0.00118490	\$151.26	MUNI	43022	TOWN OF NOKOMIS
0.00536490	\$684.83	REG	355754	SCH D OF TOMAHAWK
0.00012910	\$16.48	VTAE	001600	NICOLET VTAE DISTRICT

Parcel Total:                    \$1,048.19

LEGAL DESCRIPTION: T36 R06-E S15 NWNW	PARCEL NO: 255	CONTROL NO: 126001
---------------------------------------	----------------	--------------------

40    \$143,089.16    0.90523541    \$129,529.38

0	\$0.00	STAT	999999	STATE OF WISCONSIN
0.00153250	\$198.50	CNTY	43	ONEIDA COUNTY
0.00118490	\$153.48	MUNI	43022	TOWN OF NOKOMIS
0.00536490	\$694.91	REG	355754	SCH D OF TOMAHAWK
0.00012910	\$16.72	VTAE	001600	NICOLET VTAE DISTRICT

Parcel Total:                    \$1,063.61

LEGAL DESCRIPTION: T36 R06-E S03 GOV LOT 1	PARCEL NO: 33	CONTROL NO: 126002
--	---------------	--------------------

59.42    \$212,558.94    0.90523541    \$192,415.88

0	\$0.00	STAT	999999	STATE OF WISCONSIN
0.00153250	\$294.87	CNTY	43	ONEIDA COUNTY
0.00118490	\$228.00	MUNI	43022	TOWN OF NOKOMIS
0.00536490	\$1,032.28	REG	355754	SCH D OF TOMAHAWK
0.00012910	\$24.84	VTAE	001600	NICOLET VTAE DISTRICT

Parcel Total:                    \$1,579.99





# State of Wisconsin / Department of Natural Resources

Tony Evers , Governor

, Secretary

2/5/2025

## Chapter 70.114 - Aids Payment Worksheet For Tax Year 2024(Payment Year 2025) - Payment Due January 31, 2025

4637 of 7093

LEGAL DESCRIPTION: T36 R06-E S02 GOV LOT 5	PARCEL NO: 27	CONTROL NO: 126003
--	---------------	--------------------

38.1	\$136,292.43	0.90523541	\$123,376.73	
------	--------------	------------	--------------	--

0	\$0.00	STAT	999999	STATE OF WISCONSIN
0.00153250	\$189.07	CNTY	43	ONEIDA COUNTY
0.00118490	\$146.19	MUNI	43022	TOWN OF NOKOMIS
0.00536490	\$661.90	REG	355754	SCH D OF TOMAHAWK
0.00012910	\$15.92	VTAE	001600	NICOLET VTAE DISTRICT

Parcel Total:	\$1,013.08
---------------	------------

File Number Total:	\$17,930.29
--------------------	-------------

FILE NO: WR 70057 *	DATE OF PURCHASE: 09/22/2008	GRANTOR: Board Of Commissioners (Bcpl
---------------------	------------------------------	---------------------------------------

LEGAL DESCRIPTION: T36 R06-E S09 GOV LOT 5	PARCEL NO: NO 137	CONTROL NO: 126005
--	-------------------	--------------------

37.35	\$88,706.11	0.90523541	\$80,299.91	
-------	-------------	------------	-------------	--

0	\$0.00	STAT	999999	STATE OF WISCONSIN
0.00153250	\$123.06	CNTY	43	ONEIDA COUNTY
0.00118490	\$95.15	MUNI	43022	TOWN OF NOKOMIS
0.00536490	\$430.80	REG	355754	SCH D OF TOMAHAWK
0.00012910	\$10.36	VTAE	001600	NICOLET VTAE DISTRICT

Parcel Total:	\$659.37
---------------	----------



# State of Wisconsin / Department of Natural Resources

Tony Evers , Governor

, Secretary

2/5/2025

## Chapter 70.114 - Aids Payment Worksheet For Tax Year 2024(Payment Year 2025) - Payment Due January 31, 2025

4638 of 7093

LEGAL DESCRIPTION: T36 R06-E S16 GOV LOT 1				PARCEL NO: NO 240			CONTROL NO: 126006		
30.15	\$71,606.14	0.90523541	\$64,820.41						
				0	\$0.00	STAT	999999	STATE OF WISCONSIN	
				0.00153250	\$99.33	CNTY	43	ONEIDA COUNTY	
				0.00118490	\$76.81	MUNI	43022	TOWN OF NOKOMIS	
				0.00536490	\$347.75	REG	355754	SCH D OF TOMAHAWK	
				0.00012910	\$8.37	VTAE	001600	NICOLET VTAE DISTRICT	
Parcel Total:					\$532.26				

LEGAL DESCRIPTION: T36 R06-E S16 PT GV LT 8				PARCEL NO: Pt NO 241			CONTROL NO: 126007		
3.45	\$8,193.74	0.90523541	\$7,417.26						
				0	\$0.00	STAT	999999	STATE OF WISCONSIN	
				0.00153250	\$11.37	CNTY	43	ONEIDA COUNTY	
				0.00118490	\$8.79	MUNI	43022	TOWN OF NOKOMIS	
				0.00536490	\$39.79	REG	355754	SCH D OF TOMAHAWK	
				0.00012910	\$0.96	VTAE	001600	NICOLET VTAE DISTRICT	
Parcel Total:					\$60.91				

LEGAL DESCRIPTION: T36 R06-E S16 NESE				PARCEL NO: NO 248			CONTROL NO: 126008		
40	\$94,999.86	0.90523541	\$85,997.24						
				0	\$0.00	STAT	999999	STATE OF WISCONSIN	
				0.00153250	\$131.79	CNTY	43	ONEIDA COUNTY	
				0.00118490	\$101.90	MUNI	43022	TOWN OF NOKOMIS	
				0.00536490	\$461.36	REG	355754	SCH D OF TOMAHAWK	
				0.00012910	\$11.10	VTAE	001600	NICOLET VTAE DISTRICT	
Parcel Total:					\$706.15				



# State of Wisconsin / Department of Natural Resources

Tony Evers , Governor

, Secretary

2/5/2025

## Chapter 70.114 - Aids Payment Worksheet For Tax Year 2024(Payment Year 2025) - Payment Due January 31, 2025

4639 of 7093

LEGAL DESCRIPTION: T36 R06-E S16 SESE	PARCEL NO: NO 251	CONTROL NO: 126009
---------------------------------------	-------------------	--------------------

40	\$94,999.86	0.90523541	\$85,997.24	
----	-------------	------------	-------------	--

0	\$0.00	STAT	999999	STATE OF WISCONSIN
0.00153250	\$131.79	CNTY	43	ONEIDA COUNTY
0.00118490	\$101.90	MUNI	43022	TOWN OF NOKOMIS
0.00536490	\$461.36	REG	355754	SCH D OF TOMAHAWK
0.00012910	\$11.10	VTAE	001600	NICOLET VTAE DISTRICT

Parcel Total:	\$706.15
---------------	----------

LEGAL DESCRIPTION: T36 R06-E S22 NWNW	PARCEL NO: NO 332	CONTROL NO: 126010
---------------------------------------	-------------------	--------------------

40	\$94,999.86	0.90523541	\$85,997.24	
----	-------------	------------	-------------	--

0	\$0.00	STAT	999999	STATE OF WISCONSIN
0.00153250	\$131.79	CNTY	43	ONEIDA COUNTY
0.00118490	\$101.90	MUNI	43022	TOWN OF NOKOMIS
0.00536490	\$461.36	REG	355754	SCH D OF TOMAHAWK
0.00012910	\$11.10	VTAE	001600	NICOLET VTAE DISTRICT

Parcel Total:	\$706.15
---------------	----------

LEGAL DESCRIPTION: T36 R06-E S09 GOV LOT 3	PARCEL NO: NO 136A	CONTROL NO: 126011
--	--------------------	--------------------

29.25	\$69,468.64	0.90523541	\$62,885.48	
-------	-------------	------------	-------------	--

0	\$0.00	STAT	999999	STATE OF WISCONSIN
0.00153250	\$96.37	CNTY	43	ONEIDA COUNTY
0.00118490	\$74.51	MUNI	43022	TOWN OF NOKOMIS
0.00536490	\$337.37	REG	355754	SCH D OF TOMAHAWK
0.00012910	\$8.12	VTAE	001600	NICOLET VTAE DISTRICT

Parcel Total:	\$516.37
---------------	----------



# State of Wisconsin / Department of Natural Resources

Tony Evers , Governor

, Secretary

2/5/2025

## Chapter 70.114 - Aids Payment Worksheet For Tax Year 2024(Payment Year 2025) - Payment Due January 31, 2025

4640 of 7093

LEGAL DESCRIPTION: T36 R06-E S15 SWSW	PARCEL NO: NO 230	CONTROL NO: 126012
---------------------------------------	-------------------	--------------------

40	\$94,999.86	0.90523541	\$85,997.24	
----	-------------	------------	-------------	--

0	\$0.00	STAT	999999	STATE OF WISCONSIN
0.00153250	\$131.79	CNTY	43	ONEIDA COUNTY
0.00118490	\$101.90	MUNI	43022	TOWN OF NOKOMIS
0.00536490	\$461.36	REG	355754	SCH D OF TOMAHAWK
0.00012910	\$11.10	VTAE	001600	NICOLET VTAE DISTRICT

Parcel Total:	\$706.15
---------------	----------

LEGAL DESCRIPTION: T36 R06-E S09 PT OF NESW	PARCEL NO: NO 134	CONTROL NO: 126013
---	-------------------	--------------------

37.3	\$88,587.36	0.90523541	\$80,192.42	
------	-------------	------------	-------------	--

0	\$0.00	STAT	999999	STATE OF WISCONSIN
0.00153250	\$122.89	CNTY	43	ONEIDA COUNTY
0.00118490	\$95.02	MUNI	43022	TOWN OF NOKOMIS
0.00536490	\$430.22	REG	355754	SCH D OF TOMAHAWK
0.00012910	\$10.35	VTAE	001600	NICOLET VTAE DISTRICT

Parcel Total:	\$658.48
---------------	----------

LEGAL DESCRIPTION: T36 R06-E S16 NENE	PARCEL NO: NO 236	CONTROL NO: 126014
---------------------------------------	-------------------	--------------------

40	\$94,999.86	0.90523541	\$85,997.24	
----	-------------	------------	-------------	--

0	\$0.00	STAT	999999	STATE OF WISCONSIN
0.00153250	\$131.79	CNTY	43	ONEIDA COUNTY
0.00118490	\$101.90	MUNI	43022	TOWN OF NOKOMIS
0.00536490	\$461.36	REG	355754	SCH D OF TOMAHAWK
0.00012910	\$11.10	VTAE	001600	NICOLET VTAE DISTRICT

Parcel Total:	\$706.15
---------------	----------



# State of Wisconsin / Department of Natural Resources

Tony Evers , Governor

, Secretary

2/5/2025

## Chapter 70.114 - Aids Payment Worksheet For Tax Year 2024(Payment Year 2025) - Payment Due January 31, 2025

4641 of 7093

LEGAL DESCRIPTION: T36 R06-E S16 NWNE	PARCEL NO: NO 237	CONTROL NO: 126015
---------------------------------------	-------------------	--------------------

40	\$94,999.86	0.90523541	\$85,997.24	
----	-------------	------------	-------------	--

0	\$0.00	STAT	999999	STATE OF WISCONSIN
0.00153250	\$131.79	CNTY	43	ONEIDA COUNTY
0.00118490	\$101.90	MUNI	43022	TOWN OF NOKOMIS
0.00536490	\$461.36	REG	355754	SCH D OF TOMAHAWK
0.00012910	\$11.10	VTAE	001600	NICOLET VTAE DISTRICT

Parcel Total:	\$706.15
---------------	----------

LEGAL DESCRIPTION: T36 R06-E S16 SWSE	PARCEL NO: NO 250	CONTROL NO: 126016
---------------------------------------	-------------------	--------------------

40	\$94,999.86	0.90523541	\$85,997.24	
----	-------------	------------	-------------	--

0	\$0.00	STAT	999999	STATE OF WISCONSIN
0.00153250	\$131.79	CNTY	43	ONEIDA COUNTY
0.00118490	\$101.90	MUNI	43022	TOWN OF NOKOMIS
0.00536490	\$461.36	REG	355754	SCH D OF TOMAHAWK
0.00012910	\$11.10	VTAE	001600	NICOLET VTAE DISTRICT

Parcel Total:	\$706.15
---------------	----------

LEGAL DESCRIPTION: T36 R06-E S09 GOV LOT 4	PARCEL NO: NO 139	CONTROL NO: 126017
--	-------------------	--------------------

44.05	\$104,618.58	0.90523541	\$94,704.45	
-------	--------------	------------	-------------	--

0	\$0.00	STAT	999999	STATE OF WISCONSIN
0.00153250	\$145.13	CNTY	43	ONEIDA COUNTY
0.00118490	\$112.22	MUNI	43022	TOWN OF NOKOMIS
0.00536490	\$508.08	REG	355754	SCH D OF TOMAHAWK
0.00012910	\$12.22	VTAE	001600	NICOLET VTAE DISTRICT

Parcel Total:	\$777.65
---------------	----------



# State of Wisconsin / Department of Natural Resources

Tony Evers , Governor

, Secretary

2/5/2025

## Chapter 70.114 - Aids Payment Worksheet For Tax Year 2024(Payment Year 2025) - Payment Due January 31, 2025

4642 of 7093

LEGAL DESCRIPTION: T36 R06-E S16 SENE	PARCEL NO: NO 239	CONTROL NO: 126018
---------------------------------------	-------------------	--------------------

40	\$94,999.86	0.90523541	\$85,997.24	
----	-------------	------------	-------------	--

0	\$0.00	STAT	999999	STATE OF WISCONSIN
0.00153250	\$131.79	CNTY	43	ONEIDA COUNTY
0.00118490	\$101.90	MUNI	43022	TOWN OF NOKOMIS
0.00536490	\$461.36	REG	355754	SCH D OF TOMAHAWK
0.00012910	\$11.10	VTAE	001600	NICOLET VTAE DISTRICT

Parcel Total:	\$706.15
---------------	----------

File Number Total:	\$8,854.24
--------------------	------------

FILE NO: WR 70058 *	DATE OF PURCHASE: 08/27/2010	GRANTOR: The Conservation Fund (Tresn
---------------------	------------------------------	---------------------------------------

LEGAL DESCRIPTION: T36 R06-E S10 GOV LOT 9	PARCEL NO: NO-153	CONTROL NO: 126019
--	-------------------	--------------------

34.12	\$161,725.28	0.90523541	\$146,399.45	
-------	--------------	------------	--------------	--

0	\$0.00	STAT	999999	STATE OF WISCONSIN
0.00153250	\$224.35	CNTY	43	ONEIDA COUNTY
0.00118490	\$173.47	MUNI	43022	TOWN OF NOKOMIS
0.00536490	\$785.41	REG	355754	SCH D OF TOMAHAWK
0.00012910	\$18.90	VTAE	001600	NICOLET VTAE DISTRICT

Parcel Total:	\$1,202.13
---------------	------------



# State of Wisconsin / Department of Natural Resources

Tony Evers , Governor

, Secretary

2/5/2025

## Chapter 70.114 - Aids Payment Worksheet For Tax Year 2024(Payment Year 2025) - Payment Due January 31, 2025

4643 of 7093

LEGAL DESCRIPTION: T36 R06-E S10 SWSE	PARCEL NO: NO-154	CONTROL NO: 126020
---------------------------------------	-------------------	--------------------

40	\$189,595.88	0.90523541	\$171,628.90	
----	--------------	------------	--------------	--

0	\$0.00	STAT	999999	STATE OF WISCONSIN
0.00153250	\$263.01	CNTY	43	ONEIDA COUNTY
0.00118490	\$203.37	MUNI	43022	TOWN OF NOKOMIS
0.00536490	\$920.76	REG	355754	SCH D OF TOMAHAWK
0.00012910	\$22.15	VTAE	001600	NICOLET VTAE DISTRICT

Parcel Total:	\$1,409.29
---------------	------------

LEGAL DESCRIPTION: T36 R06-E S10 PT OF SESE	PARCEL NO: NO-155	CONTROL NO: 126021
---	-------------------	--------------------

36	\$170,636.28	0.90523541	\$154,466.00	
----	--------------	------------	--------------	--

0	\$0.00	STAT	999999	STATE OF WISCONSIN
0.00153250	\$236.71	CNTY	43	ONEIDA COUNTY
0.00118490	\$183.03	MUNI	43022	TOWN OF NOKOMIS
0.00536490	\$828.69	REG	355754	SCH D OF TOMAHAWK
0.00012910	\$19.94	VTAE	001600	NICOLET VTAE DISTRICT

Parcel Total:	\$1,268.37
---------------	------------

LEGAL DESCRIPTION: T36 R06-E S10 PT GV LT 10	PARCEL NO: NO 152	CONTROL NO: 126022
--	-------------------	--------------------

34.88	\$165,327.61	0.90523541	\$149,660.40	
-------	--------------	------------	--------------	--

0	\$0.00	STAT	999999	STATE OF WISCONSIN
0.00153250	\$229.35	CNTY	43	ONEIDA COUNTY
0.00118490	\$177.34	MUNI	43022	TOWN OF NOKOMIS
0.00536490	\$802.91	REG	355754	SCH D OF TOMAHAWK
0.00012910	\$19.32	VTAE	001600	NICOLET VTAE DISTRICT

Parcel Total:	\$1,228.92
---------------	------------



# State of Wisconsin / Department of Natural Resources

Tony Evers , Governor

, Secretary

2/5/2025

## Chapter 70.114 - Aids Payment Worksheet For Tax Year 2024(Payment Year 2025) - Payment Due January 31, 2025

4644 of 7093

File Number Total: \$5,108.71

FILE NO: WR 70059 \*

DATE OF PURCHASE: 09/13/2010

GRANTOR: Cattell Family Revocable Tru

LEGAL DESCRIPTION: T36 R06-E S10 GOV LOT 5

PARCEL NO: NO-146

CONTROL NO: 126023

51 \$148,105.09 0.90523541 \$134,069.97

0 \$0.00 STAT 999999 STATE OF WISCONSIN

0.00153250 \$205.46 CNTY 43 ONEIDA COUNTY

0.00118490 \$158.86 MUNI 43022 TOWN OF NOKOMIS

0.00536490 \$719.27 REG 355754 SCH D OF TOMAHAWK

0.00012910 \$17.31 VTAE 001600 NICOLET VTAE DISTRICT

Parcel Total: \$1,100.90

LEGAL DESCRIPTION: T36 R06-E S10 PT GV LT 8

PARCEL NO: NO-147

CONTROL NO: 126024

24 \$69,696.51 0.90523541 \$63,091.75

0 \$0.00 STAT 999999 STATE OF WISCONSIN

0.00153250 \$96.69 CNTY 43 ONEIDA COUNTY

0.00118490 \$74.76 MUNI 43022 TOWN OF NOKOMIS

0.00536490 \$338.48 REG 355754 SCH D OF TOMAHAWK

0.00012910 \$8.14 VTAE 001600 NICOLET VTAE DISTRICT

Parcel Total: \$518.07

File Number Total: \$1,618.97





# State of Wisconsin / Department of Natural Resources

Tony Evers , Governor

, Secretary

2/5/2025

## Chapter 70.114 - Aids Payment Worksheet For Tax Year 2024(Payment Year 2025) - Payment Due January 31, 2025

4645 of 7093

FILE NO: WR 70060 *		DATE OF PURCHASE: 01/11/2011		GRANTOR: Robert J Olson	
LEGAL DESCRIPTION: T36 R06-E S10 PT GV LT 8		PARCEL NO: NO 147-1		CONTROL NO: 126025	
3.04	\$52,548.96	0.90523541	\$47,569.18		
		0	\$0.00	STAT 999999	STATE OF WISCONSIN
		0.00153250	\$72.90	CNTY 43	ONEIDA COUNTY
		0.00118490	\$56.37	MUNI 43022	TOWN OF NOKOMIS
		0.00536490	\$255.20	REG 355754	SCH D OF TOMAHAWK
		0.00012910	\$6.14	VTAE 001600	NICOLET VTAE DISTRICT
		Parcel Total:	\$390.61		
		File Number Total:	\$390.61		
		Municipality Total:	\$71,168.35		



# State of Wisconsin / Department of Natural Resources

Tony Evers , Governor

, Secretary

2/5/2025

## Chapter 70.114 - Aids Payment Worksheet For Tax Year 2024(Payment Year 2025) - Payment Due January 31, 2025

4646 of 7093

DETAIL FOR TOWN OF PIEHL, ONEIDA COUNTY

Acres	Est. Adjust. Purch. Price	Level of Assessment	Adjusted Local Value	Net Gen. Tax Rate	Calc. Aid Pay Amount	Taxing Jurisdiction Type	Code	Description
FILE NO: NA 707 *			DATE OF PURCHASE: 04/12/2000			GRANTOR: THE NATURE CONSERVANCY		
LEGAL DESCRIPTION: T37 R11-E S06 PT OF SWNE				PARCEL NO: 084301		CONTROL NO: 84301		
15	\$33,044.98	1.00464069	\$33,198.33					
				0	\$0.00	STAT	999999	STATE OF WISCONSIN
				0.00136610	\$45.35	CNTY	43	ONEIDA COUNTY
				0.00066540	\$22.09	MUNI	43026	TOWN OF PIEHL
				0.00340660	\$113.09	REG	435733	SCH D OF THREE LAKES
				0.000115	\$3.82	VTAE	001600	NICOLET VTAE DISTRICT
Parcel Total:					\$184.35			

LEGAL DESCRIPTION: T37 R11-E S06 PT OF NESE				PARCEL NO: 084302		CONTROL NO: 84302		
28	\$61,683.97	1.00464069	\$61,970.22					
				0	\$0.00	STAT	999999	STATE OF WISCONSIN
				0.00136610	\$84.66	CNTY	43	ONEIDA COUNTY
				0.00066540	\$41.23	MUNI	43026	TOWN OF PIEHL
				0.00340660	\$211.11	REG	435733	SCH D OF THREE LAKES
				0.000115	\$7.13	VTAE	001600	NICOLET VTAE DISTRICT
Parcel Total:					\$344.13			



# State of Wisconsin / Department of Natural Resources

Tony Evers , Governor

, Secretary

2/5/2025

## Chapter 70.114 - Aids Payment Worksheet For Tax Year 2024(Payment Year 2025) - Payment Due January 31, 2025

4647 of 7093

LEGAL DESCRIPTION: T37 R11-E S06 PT OF NWSE	PARCEL NO: 084303	CONTROL NO: 84303
---	-------------------	-------------------

28	\$61,683.97	1.00464069	\$61,970.22	
----	-------------	------------	-------------	--

0	\$0.00	STAT	999999	STATE OF WISCONSIN
0.00136610	\$84.66	CNTY	43	ONEIDA COUNTY
0.00066540	\$41.23	MUNI	43026	TOWN OF PIEHL
0.00340660	\$211.11	REG	435733	SCH D OF THREE LAKES
0.000115	\$7.13	VTAE	001600	NICOLET VTAE DISTRICT

Parcel Total:	\$344.13
---------------	----------

File Number Total:	\$872.61
--------------------	----------

FILE NO: NA 909 *	DATE OF PURCHASE: 10/12/2007	GRANTOR: Plum Creek Timberlands
-------------------	------------------------------	---------------------------------

LEGAL DESCRIPTION: T37 R11-E S06 PT OF SENE	PARCEL NO: PI 81	CONTROL NO: 98320
---	------------------	-------------------

2	\$3,675.10	1.00464069	\$3,692.16	
---	------------	------------	------------	--

0	\$0.00	STAT	999999	STATE OF WISCONSIN
0.00136610	\$5.04	CNTY	43	ONEIDA COUNTY
0.00066540	\$2.46	MUNI	43026	TOWN OF PIEHL
0.00340660	\$12.58	REG	435733	SCH D OF THREE LAKES
0.000115	\$0.42	VTAE	001600	NICOLET VTAE DISTRICT

Parcel Total:	\$20.50
---------------	---------



# State of Wisconsin / Department of Natural Resources

Tony Evers , Governor

, Secretary

2/5/2025

## Chapter 70.114 - Aids Payment Worksheet For Tax Year 2024(Payment Year 2025) - Payment Due January 31, 2025

4648 of 7093

LEGAL DESCRIPTION: T37 R11-E S06 PT OF NWNE	PARCEL NO: PI 79	CONTROL NO: 102400
---	------------------	--------------------

35.65	\$57,990.15	1.00464069	\$58,259.27	
-------	-------------	------------	-------------	--

0	\$0.00	STAT	999999	STATE OF WISCONSIN
0.00136610	\$79.59	CNTY	43	ONEIDA COUNTY
0.00066540	\$38.77	MUNI	43026	TOWN OF PIEHL
0.00340660	\$198.46	REG	435733	SCH D OF THREE LAKES
0.000115	\$6.70	VTAE	001600	NICOLET VTAE DISTRICT

Parcel Total:	\$323.52
---------------	----------

File Number Total:	\$344.02
--------------------	----------

FILE NO: NA 915 *	DATE OF PURCHASE: 06/04/2008	GRANTOR: BOARD OF COMMISSIONERS (BCPL)
-------------------	------------------------------	--

LEGAL DESCRIPTION: T37 R11-E S06 PT OF NENE	PARCEL NO: PI-78	CONTROL NO: 103040
---	------------------	--------------------

35.38	\$44,985.79	1.00464069	\$45,194.56	
-------	-------------	------------	-------------	--

0	\$0.00	STAT	999999	STATE OF WISCONSIN
0.00136610	\$61.74	CNTY	43	ONEIDA COUNTY
0.00066540	\$30.07	MUNI	43026	TOWN OF PIEHL
0.00340660	\$153.96	REG	435733	SCH D OF THREE LAKES
0.000115	\$5.20	VTAE	001600	NICOLET VTAE DISTRICT

Parcel Total:	\$250.97
---------------	----------



# State of Wisconsin / Department of Natural Resources

Tony Evers , Governor

, Secretary

2/5/2025

## Chapter 70.114 - Aids Payment Worksheet For Tax Year 2024(Payment Year 2025) - Payment Due January 31, 2025

4649 of 7093

LEGAL DESCRIPTION: T37 R11-E S06 SESW				PARCEL NO: PI-89	CONTROL NO: 103041			
42.3	\$53,784.60	1.00464069	\$54,034.20					
				0	\$0.00	STAT	999999	STATE OF WISCONSIN
				0.00136610	\$73.82	CNTY	43	ONEIDA COUNTY
				0.00066540	\$35.95	MUNI	43026	TOWN OF PIEHL
				0.00340660	\$184.07	REG	435733	SCH D OF THREE LAKES
				0.000115	\$6.22	VTAE	001600	NICOLET VTAE DISTRICT
Parcel Total:					\$300.06			

LEGAL DESCRIPTION: T37 R11-E S06 SWSE				PARCEL NO: PI-92	CONTROL NO: 103042			
42.3	\$53,784.60	1.00464069	\$54,034.20					
				0	\$0.00	STAT	999999	STATE OF WISCONSIN
				0.00136610	\$73.82	CNTY	43	ONEIDA COUNTY
				0.00066540	\$35.95	MUNI	43026	TOWN OF PIEHL
				0.00340660	\$184.07	REG	435733	SCH D OF THREE LAKES
				0.000115	\$6.22	VTAE	001600	NICOLET VTAE DISTRICT
Parcel Total:					\$300.06			

LEGAL DESCRIPTION: T37 R11-E S07 NWNE				PARCEL NO: PI-95	CONTROL NO: 103043			
42.4	\$53,911.75	1.00464069	\$54,161.94					
				0	\$0.00	STAT	999999	STATE OF WISCONSIN
				0.00136610	\$73.99	CNTY	43	ONEIDA COUNTY
				0.00066540	\$36.04	MUNI	43026	TOWN OF PIEHL
				0.00340660	\$184.51	REG	435733	SCH D OF THREE LAKES
				0.000115	\$6.23	VTAE	001600	NICOLET VTAE DISTRICT
Parcel Total:					\$300.77			



# State of Wisconsin / Department of Natural Resources

Tony Evers , Governor

, Secretary

2/5/2025

Chapter 70.114 - Aids Payment Worksheet For Tax Year 2024(Payment Year 2025) - Payment Due  
January 31, 2025

4650 of 7093

File Number Total: \$1,151.86

Municipality Total: \$2,368.49



# State of Wisconsin / Department of Natural Resources

Tony Evers , Governor

, Secretary

2/5/2025

## Chapter 70.114 - Aids Payment Worksheet For Tax Year 2024(Payment Year 2025) - Payment Due January 31, 2025

4651 of 7093

DETAIL FOR TOWN OF SCHOEPKE, ONEIDA COUNTY

Acres	Est. Adjust. Purch. Price	Level of Assessment	Adjusted Local Value	Net Gen. Tax Rate	Calc. Aid Pay Amount	----- Taxing Jurisdiction ----- Type	Code	Description
FILE NO: FM 10118 *			DATE OF PURCHASE: 05/24/2011			GRANTOR: Earl C. Judkins & Jacquelyn		
LEGAL DESCRIPTION: T35 R10-E S14 PT GV LT 4				PARCEL NO: SC-140		CONTROL NO: 122347		
3.15	\$5,964.34	0.67942458	\$4,052.32					
				0	\$0.00	STAT	999999	STATE OF WISCONSIN
				0.00203780	\$8.26	CNTY	43	ONEIDA COUNTY
				0.00168140	\$6.81	MUNI	43030	TOWN OF SCHOEPKE
				0.00570990	\$23.14	REG	341582	SCH D OF ELCHO
				0.00017150	\$0.70	VTAE	001600	NICOLET VTAE DISTRICT
Parcel Total:					\$38.91			
File Number Total:					\$38.91			
Municipality Total:					\$38.91			



# State of Wisconsin / Department of Natural Resources

Tony Evers , Governor

, Secretary

2/5/2025

## Chapter 70.114 - Aids Payment Worksheet For Tax Year 2024(Payment Year 2025) - Payment Due January 31, 2025

4652 of 7093

DETAIL FOR TOWN OF SUGAR CAMP, ONEIDA COUNTY

Acres	Est. Adjust. Purch. Price	Level of Assessment	Adjusted Local Value	Net Gen. Tax Rate	Calc. Aid Pay Amount	----- Taxing Jurisdiction -----		
						Type	Code	Description
FILE NO: NA 672 *			DATE OF PURCHASE: 12/18/1998			GRANTOR: WAUSAU-MOSINEE PAPER CORPORA		
LEGAL DESCRIPTION: T39 R10-E S33 SESE				PARCEL NO: SU-1430		CONTROL NO: 81059		
40	\$78,135.02	0.546380	\$42,691.41					
				0	\$0.00	STAT	999999	STATE OF WISCONSIN
				0.00260030	\$111.01	CNTY	43	ONEIDA COUNTY
				0.00141750	\$60.52	MUNI	43034	TOWN OF SUGAR CAMP
				0.006484	\$276.81	REG	435733	SCH D OF THREE LAKES
				0.00021890	\$9.35	VTAE	001600	NICOLET VTAE DISTRICT
Parcel Total:					\$457.69			

File Number Total: \$457.69

FILE NO: NA 20015 *			DATE OF PURCHASE: 06/23/2009			GRANTOR: Board Of Commissioners (BCPL)		
LEGAL DESCRIPTION: T38 R10-E S28 SENE				PARCEL NO: SU-1209		CONTROL NO: 105205		
40	\$84,439.90	0.546380	\$46,136.27					
				0	\$0.00	STAT	999999	STATE OF WISCONSIN
				0.00260030	\$119.97	CNTY	43	ONEIDA COUNTY
				0.00141750	\$65.40	MUNI	43034	TOWN OF SUGAR CAMP
				0.006484	\$299.15	REG	435733	SCH D OF THREE LAKES
				0.00021890	\$10.10	VTAE	001600	NICOLET VTAE DISTRICT
Parcel Total:					\$494.62			





# State of Wisconsin / Department of Natural Resources

Tony Evers , Governor

, Secretary

2/5/2025

## Chapter 70.114 - Aids Payment Worksheet For Tax Year 2024(Payment Year 2025) - Payment Due January 31, 2025

4653 of 7093

LEGAL DESCRIPTION: T38 R10-E S28 NWSE	PARCEL NO: SU-1219	CONTROL NO: 105206
---------------------------------------	--------------------	--------------------

40	\$84,439.90	0.546380	\$46,136.27
----	-------------	----------	-------------

0	\$0.00	STAT	999999	STATE OF WISCONSIN
0.00260030	\$119.97	CNTY	43	ONEIDA COUNTY
0.00141750	\$65.40	MUNI	43034	TOWN OF SUGAR CAMP
0.006484	\$299.15	REG	435733	SCH D OF THREE LAKES
0.00021890	\$10.10	VTAE	001600	NICOLET VTAE DISTRICT

Parcel Total:	\$494.62
---------------	----------

File Number Total:	\$989.24
--------------------	----------

FILE NO: NA 20042 *	DATE OF PURCHASE: 09/21/2010	GRANTOR: Board of Commissioners of Pu
---------------------	------------------------------	---------------------------------------

LEGAL DESCRIPTION: T39 R10-E S28 NENE	PARCEL NO: SU-1350	CONTROL NO: 116427
---------------------------------------	--------------------	--------------------

40	\$99,426.92	0.546380	\$54,324.88
----	-------------	----------	-------------

0	\$0.00	STAT	999999	STATE OF WISCONSIN
0.00260030	\$141.26	CNTY	43	ONEIDA COUNTY
0.00141750	\$77.01	MUNI	43034	TOWN OF SUGAR CAMP
0.006484	\$352.24	REG	435733	SCH D OF THREE LAKES
0.00021890	\$11.89	VTAE	001600	NICOLET VTAE DISTRICT

Parcel Total:	\$582.40
---------------	----------



**State of Wisconsin / Department of Natural Resources**

Tony Evers , Governor

, Secretary

2/5/2025

**Chapter 70.114 - Aids Payment Worksheet For Tax Year 2024(Payment Year 2025) - Payment Due  
January 31, 2025**

4654 of 7093

LEGAL DESCRIPTION: T39 R10-E S21 SESE	PARCEL NO: SU-1349	CONTROL NO: 116428
---------------------------------------	--------------------	--------------------

40	\$99,426.92	0.546380	\$54,324.88	
----	-------------	----------	-------------	--

0	\$0.00	STAT	999999	STATE OF WISCONSIN
0.00260030	\$141.26	CNTY	43	ONEIDA COUNTY
0.00141750	\$77.01	MUNI	43034	TOWN OF SUGAR CAMP
0.006484	\$352.24	REG	435733	SCH D OF THREE LAKES
0.00021890	\$11.89	VTAE	001600	NICOLET VTAE DISTRICT

Parcel Total: \$582.40

File Number Total: \$1,164.80

FILE NO: NF 664 *	DATE OF PURCHASE: 09/08/1992	GRANTOR: S & B INVESTMENTS
-------------------	------------------------------	----------------------------

LEGAL DESCRIPTION: T39 R09-E S27 PT GV LT 3	PARCEL NO: SU 894	CONTROL NO: 71057
---	-------------------	-------------------

1.92	\$3,379.08	0.546380	\$1,846.26	
------	------------	----------	------------	--

0	\$0.00	STAT	999999	STATE OF WISCONSIN
0.00260030	\$4.80	CNTY	43	ONEIDA COUNTY
0.00141750	\$2.62	MUNI	43034	TOWN OF SUGAR CAMP
0.006484	\$11.97	REG	435733	SCH D OF THREE LAKES
0.00021890	\$0.40	VTAE	001600	NICOLET VTAE DISTRICT

Parcel Total: \$19.79

File Number Total: \$19.79



# State of Wisconsin / Department of Natural Resources

Tony Evers , Governor

, Secretary

2/5/2025

## Chapter 70.114 - Aids Payment Worksheet For Tax Year 2024(Payment Year 2025) - Payment Due January 31, 2025

4655 of 7093

FILE NO: NF 718 *				DATE OF PURCHASE: 06/29/1995				GRANTOR: CHESTER NIZINSKI			
LEGAL DESCRIPTION: T39 R09-E S13 NESW				PARCEL NO: SU 691				CONTROL NO: 75158			
40	\$202,833.89	0.546380	\$110,824.38								
				0	\$0.00	STAT	999999	STATE OF WISCONSIN			
				0.00260030	\$288.18	CNTY	43	ONEIDA COUNTY			
				0.00141750	\$157.10	MUNI	43034	TOWN OF SUGAR CAMP			
				0.006484	\$718.59	REG	435733	SCH D OF THREE LAKES			
				0.00021890	\$24.26	VTAE	001600	NICOLET VTAE DISTRICT			
Parcel Total:					\$1,188.13						

LEGAL DESCRIPTION: T39 R09-E S13 PT OF NWSW				PARCEL NO: SU 692				CONTROL NO: 75159			
28	\$630,971.29	0.546380	\$344,750.10								
				0	\$0.00	STAT	999999	STATE OF WISCONSIN			
				0.00260030	\$896.47	CNTY	43	ONEIDA COUNTY			
				0.00141750	\$488.70	MUNI	43034	TOWN OF SUGAR CAMP			
				0.006484	\$2,235.36	REG	435733	SCH D OF THREE LAKES			
				0.00021890	\$75.47	VTAE	001600	NICOLET VTAE DISTRICT			
Parcel Total:					\$3,696.00						

File Number Total:					\$4,884.13						
--------------------	--	--	--	--	------------	--	--	--	--	--	--



# State of Wisconsin / Department of Natural Resources

Tony Evers , Governor

, Secretary

2/5/2025

## Chapter 70.114 - Aids Payment Worksheet For Tax Year 2024(Payment Year 2025) - Payment Due January 31, 2025

4656 of 7093

FILE NO: NF 775 *				DATE OF PURCHASE: 12/11/2000				GRANTOR: STORA ENSO NORTH AMERICA			
LEGAL DESCRIPTION: T39 R09-E S25 NWSE				PARCEL NO: 084738				CONTROL NO: 84738			
40	\$74,770.74	0.546380	\$40,853.23								
				0	\$0.00	STAT	999999	STATE OF WISCONSIN			
				0.00260030	\$106.23	CNTY	43	ONEIDA COUNTY			
				0.00141750	\$57.91	MUNI	43034	TOWN OF SUGAR CAMP			
				0.006484	\$264.89	REG	435733	SCH D OF THREE LAKES			
				0.00021890	\$8.94	VTAE	001600	NICOLET VTAE DISTRICT			
Parcel Total:					\$437.97						

File Number Total:					\$437.97						
--------------------	--	--	--	--	----------	--	--	--	--	--	--

FILE NO: NF 811 *				DATE OF PURCHASE: 05/25/2004				GRANTOR: WISCONSIN VALLEY IMPROVEMENT			
LEGAL DESCRIPTION: T39 R09-E S05 PT GV LT 2				PARCEL NO: 092455				CONTROL NO: 92455			
49.8	\$148,720.18	0.546380	\$81,257.73								
				0	\$0.00	STAT	999999	STATE OF WISCONSIN			
				0.00260030	\$211.30	CNTY	43	ONEIDA COUNTY			
				0.00141750	\$115.19	MUNI	43034	TOWN OF SUGAR CAMP			
				0.006484	\$526.88	REG	435733	SCH D OF THREE LAKES			
				0.00021890	\$17.79	VTAE	001600	NICOLET VTAE DISTRICT			
Parcel Total:					\$871.16						



# State of Wisconsin / Department of Natural Resources

Tony Evers , Governor

, Secretary

2/5/2025

## Chapter 70.114 - Aids Payment Worksheet For Tax Year 2024(Payment Year 2025) - Payment Due January 31, 2025

4657 of 7093

LEGAL DESCRIPTION: T39 R09-E S05 PT GV LT 3	PARCEL NO: 092456	CONTROL NO: 92456
---	-------------------	-------------------

42.7	\$127,517.10	0.546380	\$69,672.79	
------	--------------	----------	-------------	--

0	\$0.00	STAT	999999	STATE OF WISCONSIN
0.00260030	\$181.17	CNTY	43	ONEIDA COUNTY
0.00141750	\$98.76	MUNI	43034	TOWN OF SUGAR CAMP
0.006484	\$451.76	REG	435733	SCH D OF THREE LAKES
0.00021890	\$15.25	VTAE	001600	NICOLET VTAE DISTRICT

Parcel Total:	\$746.94
---------------	----------

LEGAL DESCRIPTION: T39 R09-E S06 PT GV LT 6	PARCEL NO: 092457	CONTROL NO: 92457
---	-------------------	-------------------

33	\$98,549.51	0.546380	\$53,845.48	
----	-------------	----------	-------------	--

0	\$0.00	STAT	999999	STATE OF WISCONSIN
0.00260030	\$140.02	CNTY	43	ONEIDA COUNTY
0.00141750	\$76.33	MUNI	43034	TOWN OF SUGAR CAMP
0.006484	\$349.13	REG	435733	SCH D OF THREE LAKES
0.00021890	\$11.79	VTAE	001600	NICOLET VTAE DISTRICT

Parcel Total:	\$577.27
---------------	----------

LEGAL DESCRIPTION: T39 R09-E S07 W1/4 OF NENE	PARCEL NO: 092458	CONTROL NO: 92458
---	-------------------	-------------------

11.2	\$33,447.12	0.546380	\$18,274.84	
------	-------------	----------	-------------	--

0	\$0.00	STAT	999999	STATE OF WISCONSIN
0.00260030	\$47.52	CNTY	43	ONEIDA COUNTY
0.00141750	\$25.91	MUNI	43034	TOWN OF SUGAR CAMP
0.006484	\$118.49	REG	435733	SCH D OF THREE LAKES
0.00021890	\$4.00	VTAE	001600	NICOLET VTAE DISTRICT

Parcel Total:	\$195.92
---------------	----------



# State of Wisconsin / Department of Natural Resources

Tony Evers , Governor

, Secretary

2/5/2025

## Chapter 70.114 - Aids Payment Worksheet For Tax Year 2024(Payment Year 2025) - Payment Due January 31, 2025

4658 of 7093

LEGAL DESCRIPTION: T39 R09-E S07 PT OF NWNE	PARCEL NO: 092459	CONTROL NO: 92459
---	-------------------	-------------------

11.2	\$33,447.12	0.546380	\$18,274.84	
------	-------------	----------	-------------	--

0	\$0.00	STAT	999999	STATE OF WISCONSIN
0.00260030	\$47.52	CNTY	43	ONEIDA COUNTY
0.00141750	\$25.91	MUNI	43034	TOWN OF SUGAR CAMP
0.006484	\$118.49	REG	435733	SCH D OF THREE LAKES
0.00021890	\$4.00	VTAE	001600	NICOLET VTAE DISTRICT

Parcel Total:	\$195.92
---------------	----------

LEGAL DESCRIPTION: T39 R09-E S07 PT OF SWNE	PARCEL NO: 092460	CONTROL NO: 92460
---	-------------------	-------------------

30	\$89,590.47	0.546380	\$48,950.44	
----	-------------	----------	-------------	--

0	\$0.00	STAT	999999	STATE OF WISCONSIN
0.00260030	\$127.29	CNTY	43	ONEIDA COUNTY
0.00141750	\$69.39	MUNI	43034	TOWN OF SUGAR CAMP
0.006484	\$317.39	REG	435733	SCH D OF THREE LAKES
0.00021890	\$10.72	VTAE	001600	NICOLET VTAE DISTRICT

Parcel Total:	\$524.79
---------------	----------

LEGAL DESCRIPTION: T39 R09-E S07 PT OF SENE	PARCEL NO: 092461	CONTROL NO: 92461
---	-------------------	-------------------

29	\$86,604.13	0.546380	\$47,318.76	
----	-------------	----------	-------------	--

0	\$0.00	STAT	999999	STATE OF WISCONSIN
0.00260030	\$123.04	CNTY	43	ONEIDA COUNTY
0.00141750	\$67.08	MUNI	43034	TOWN OF SUGAR CAMP
0.006484	\$306.82	REG	435733	SCH D OF THREE LAKES
0.00021890	\$10.36	VTAE	001600	NICOLET VTAE DISTRICT

Parcel Total:	\$507.30
---------------	----------



# State of Wisconsin / Department of Natural Resources

Tony Evers , Governor

, Secretary

2/5/2025

## Chapter 70.114 - Aids Payment Worksheet For Tax Year 2024(Payment Year 2025) - Payment Due January 31, 2025

4659 of 7093

LEGAL DESCRIPTION: T39 R09-E S07 S1/2 OF SWNW	PARCEL NO: 092462	CONTROL NO: 92462
---	-------------------	-------------------

22.6	\$67,491.49	0.546380	\$36,876.00
------	-------------	----------	-------------

0	\$0.00	STAT	999999	STATE OF WISCONSIN
0.00260030	\$95.89	CNTY	43	ONEIDA COUNTY
0.00141750	\$52.27	MUNI	43034	TOWN OF SUGAR CAMP
0.006484	\$239.10	REG	435733	SCH D OF THREE LAKES
0.00021890	\$8.07	VTAE	001600	NICOLET VTAE DISTRICT

Parcel Total:	\$395.33
---------------	----------

LEGAL DESCRIPTION: T39 R09-E S07 S1/2 OF SENW	PARCEL NO: 092463	CONTROL NO: 92463
---	-------------------	-------------------

22.5	\$67,192.86	0.546380	\$36,712.83
------	-------------	----------	-------------

0	\$0.00	STAT	999999	STATE OF WISCONSIN
0.00260030	\$95.47	CNTY	43	ONEIDA COUNTY
0.00141750	\$52.04	MUNI	43034	TOWN OF SUGAR CAMP
0.006484	\$238.05	REG	435733	SCH D OF THREE LAKES
0.00021890	\$8.04	VTAE	001600	NICOLET VTAE DISTRICT

Parcel Total:	\$393.60
---------------	----------

LEGAL DESCRIPTION: T39 R09-E S08 PT OF NWNE	PARCEL NO: 092464	CONTROL NO: 92464
---	-------------------	-------------------

28	\$83,617.77	0.546380	\$45,687.08
----	-------------	----------	-------------

0	\$0.00	STAT	999999	STATE OF WISCONSIN
0.00260030	\$118.80	CNTY	43	ONEIDA COUNTY
0.00141750	\$64.76	MUNI	43034	TOWN OF SUGAR CAMP
0.006484	\$296.24	REG	435733	SCH D OF THREE LAKES
0.00021890	\$10.00	VTAE	001600	NICOLET VTAE DISTRICT

Parcel Total:	\$489.80
---------------	----------



# State of Wisconsin / Department of Natural Resources

Tony Evers , Governor

, Secretary

2/5/2025

## Chapter 70.114 - Aids Payment Worksheet For Tax Year 2024(Payment Year 2025) - Payment Due January 31, 2025

4660 of 7093

LEGAL DESCRIPTION: T39 R09-E S08 PT OF SENE	PARCEL NO: 092465	CONTROL NO: 92465
---	-------------------	-------------------

28	\$83,617.77	0.546380	\$45,687.08	
----	-------------	----------	-------------	--

0	\$0.00	STAT	999999	STATE OF WISCONSIN
0.00260030	\$118.80	CNTY	43	ONEIDA COUNTY
0.00141750	\$64.76	MUNI	43034	TOWN OF SUGAR CAMP
0.006484	\$296.24	REG	435733	SCH D OF THREE LAKES
0.00021890	\$10.00	VTAE	001600	NICOLET VTAE DISTRICT

Parcel Total:	\$489.80
---------------	----------

LEGAL DESCRIPTION: T39 R09-E S08 N1/4 OF NENW	PARCEL NO: 092466	CONTROL NO: 92466
---	-------------------	-------------------

9.5	\$28,370.32	0.546380	\$15,500.98	
-----	-------------	----------	-------------	--

0	\$0.00	STAT	999999	STATE OF WISCONSIN
0.00260030	\$40.31	CNTY	43	ONEIDA COUNTY
0.00141750	\$21.97	MUNI	43034	TOWN OF SUGAR CAMP
0.006484	\$100.51	REG	435733	SCH D OF THREE LAKES
0.00021890	\$3.39	VTAE	001600	NICOLET VTAE DISTRICT

Parcel Total:	\$166.18
---------------	----------

LEGAL DESCRIPTION: T39 R09-E S08 PT OF NWNW	PARCEL NO: 092467	CONTROL NO: 92467
---	-------------------	-------------------

10	\$29,863.49	0.546380	\$16,316.81	
----	-------------	----------	-------------	--

0	\$0.00	STAT	999999	STATE OF WISCONSIN
0.00260030	\$42.43	CNTY	43	ONEIDA COUNTY
0.00141750	\$23.13	MUNI	43034	TOWN OF SUGAR CAMP
0.006484	\$105.80	REG	435733	SCH D OF THREE LAKES
0.00021890	\$3.57	VTAE	001600	NICOLET VTAE DISTRICT

Parcel Total:	\$174.93
---------------	----------





# State of Wisconsin / Department of Natural Resources

Tony Evers , Governor

, Secretary

2/5/2025

## Chapter 70.114 - Aids Payment Worksheet For Tax Year 2024(Payment Year 2025) - Payment Due January 31, 2025

4661 of 7093

LEGAL DESCRIPTION: T39 R09-E S08 PT OF SWNW				PARCEL NO: 092468	CONTROL NO: 92468			
10	\$29,863.49	0.546380	\$16,316.81					
				0	\$0.00	STAT	999999	STATE OF WISCONSIN
				0.00260030	\$42.43	CNTY	43	ONEIDA COUNTY
				0.00141750	\$23.13	MUNI	43034	TOWN OF SUGAR CAMP
				0.006484	\$105.80	REG	435733	SCH D OF THREE LAKES
				0.00021890	\$3.57	VTAE	001600	NICOLET VTAE DISTRICT
Parcel Total:					\$174.93			

LEGAL DESCRIPTION: T39 R09-E S08 W1/2 OF NESW				PARCEL NO: 092469	CONTROL NO: 92469			
20.2	\$60,324.26	0.546380	\$32,959.97					
				0	\$0.00	STAT	999999	STATE OF WISCONSIN
				0.00260030	\$85.71	CNTY	43	ONEIDA COUNTY
				0.00141750	\$46.72	MUNI	43034	TOWN OF SUGAR CAMP
				0.006484	\$213.71	REG	435733	SCH D OF THREE LAKES
				0.00021890	\$7.22	VTAE	001600	NICOLET VTAE DISTRICT
Parcel Total:					\$353.36			

LEGAL DESCRIPTION: T39 R09-E S08 W1/2 OF SESW				PARCEL NO: 092470	CONTROL NO: 92470			
20.6	\$61,518.79	0.546380	\$33,612.64					
				0	\$0.00	STAT	999999	STATE OF WISCONSIN
				0.00260030	\$87.40	CNTY	43	ONEIDA COUNTY
				0.00141750	\$47.65	MUNI	43034	TOWN OF SUGAR CAMP
				0.006484	\$217.94	REG	435733	SCH D OF THREE LAKES
				0.00021890	\$7.36	VTAE	001600	NICOLET VTAE DISTRICT
Parcel Total:					\$360.35			



# State of Wisconsin / Department of Natural Resources

Tony Evers , Governor

, Secretary

2/5/2025

## Chapter 70.114 - Aids Payment Worksheet For Tax Year 2024(Payment Year 2025) - Payment Due January 31, 2025

4662 of 7093

LEGAL DESCRIPTION: T39 R09-E S08 PT OF SESE	PARCEL NO: 092471	CONTROL NO: 92471
---	-------------------	-------------------

10	\$29,863.49	0.546380	\$16,316.81	
----	-------------	----------	-------------	--

0	\$0.00	STAT	999999	STATE OF WISCONSIN
0.00260030	\$42.43	CNTY	43	ONEIDA COUNTY
0.00141750	\$23.13	MUNI	43034	TOWN OF SUGAR CAMP
0.006484	\$105.80	REG	435733	SCH D OF THREE LAKES
0.00021890	\$3.57	VTAE	001600	NICOLET VTAE DISTRICT

Parcel Total:	\$174.93
---------------	----------

File Number Total:	\$6,792.51
--------------------	------------

FILE NO: NF 811 C	DATE OF PURCHASE: 01/23/2008	GRANTOR: Wisconsin Valley Improvement
-------------------	------------------------------	---------------------------------------

LEGAL DESCRIPTION: T39 R09-E S08 PT OF NWNE	PARCEL NO: SU 611	CONTROL NO: 117687
---	-------------------	--------------------

9.6	\$8,009.58	0.546380	\$4,376.28	
-----	------------	----------	------------	--

0	\$0.00	STAT	999999	STATE OF WISCONSIN
0.00260030	\$11.38	CNTY	43	ONEIDA COUNTY
0.00141750	\$6.20	MUNI	43034	TOWN OF SUGAR CAMP
0.006484	\$28.38	REG	435733	SCH D OF THREE LAKES
0.00021890	\$0.96	VTAE	001600	NICOLET VTAE DISTRICT

Parcel Total:	\$46.92
---------------	---------



# State of Wisconsin / Department of Natural Resources

Tony Evers , Governor

, Secretary

2/5/2025

## Chapter 70.114 - Aids Payment Worksheet For Tax Year 2024(Payment Year 2025) - Payment Due January 31, 2025

4663 of 7093

LEGAL DESCRIPTION: T39 R09-E S08 SWNE	PARCEL NO: SU 612	CONTROL NO: 117688
---------------------------------------	-------------------	--------------------

13.6	\$11,346.92	0.546380	\$6,199.73	
------	-------------	----------	------------	--

0	\$0.00	STAT	999999	STATE OF WISCONSIN
0.00260030	\$16.12	CNTY	43	ONEIDA COUNTY
0.00141750	\$8.79	MUNI	43034	TOWN OF SUGAR CAMP
0.006484	\$40.20	REG	435733	SCH D OF THREE LAKES
0.00021890	\$1.36	VTAE	001600	NICOLET VTAE DISTRICT

Parcel Total:	\$66.47
---------------	---------

LEGAL DESCRIPTION: T39 R09-E S08 SENE	PARCEL NO: SU 613	CONTROL NO: 117689
---------------------------------------	-------------------	--------------------

9.9	\$8,259.89	0.546380	\$4,513.04	
-----	------------	----------	------------	--

0	\$0.00	STAT	999999	STATE OF WISCONSIN
0.00260030	\$11.74	CNTY	43	ONEIDA COUNTY
0.00141750	\$6.40	MUNI	43034	TOWN OF SUGAR CAMP
0.006484	\$29.26	REG	435733	SCH D OF THREE LAKES
0.00021890	\$0.99	VTAE	001600	NICOLET VTAE DISTRICT

Parcel Total:	\$48.39
---------------	---------

LEGAL DESCRIPTION: T39 R09-E S08 PT OF NENW	PARCEL NO: SU 614	CONTROL NO: 117690
---	-------------------	--------------------

12	\$10,011.98	0.546380	\$5,470.35	
----	-------------	----------	------------	--

0	\$0.00	STAT	999999	STATE OF WISCONSIN
0.00260030	\$14.22	CNTY	43	ONEIDA COUNTY
0.00141750	\$7.75	MUNI	43034	TOWN OF SUGAR CAMP
0.006484	\$35.47	REG	435733	SCH D OF THREE LAKES
0.00021890	\$1.20	VTAE	001600	NICOLET VTAE DISTRICT

Parcel Total:	\$58.64
---------------	---------



# State of Wisconsin / Department of Natural Resources

Tony Evers , Governor

, Secretary

2/5/2025

## Chapter 70.114 - Aids Payment Worksheet For Tax Year 2024(Payment Year 2025) - Payment Due January 31, 2025

4664 of 7093

LEGAL DESCRIPTION: T39 R09-E S08 PT OF NWNW				PARCEL NO: SU 615				CONTROL NO: 117691	
8.8	\$7,342.12	0.546380	\$4,011.59						
				0	\$0.00	STAT	999999	STATE OF WISCONSIN	
				0.00260030	\$10.43	CNTY	43	ONEIDA COUNTY	
				0.00141750	\$5.69	MUNI	43034	TOWN OF SUGAR CAMP	
				0.006484	\$26.01	REG	435733	SCH D OF THREE LAKES	
				0.00021890	\$0.88	VTAE	001600	NICOLET VTAE DISTRICT	
Parcel Total:					\$43.01				

LEGAL DESCRIPTION: T39 R09-E S08 PT OF SWNW				PARCEL NO: SU 616				CONTROL NO: 117692	
17	\$14,183.64	0.546380	\$7,749.66						
				0	\$0.00	STAT	999999	STATE OF WISCONSIN	
				0.00260030	\$20.15	CNTY	43	ONEIDA COUNTY	
				0.00141750	\$10.99	MUNI	43034	TOWN OF SUGAR CAMP	
				0.006484	\$50.25	REG	435733	SCH D OF THREE LAKES	
				0.00021890	\$1.70	VTAE	001600	NICOLET VTAE DISTRICT	
Parcel Total:					\$83.09				

LEGAL DESCRIPTION: T39 R09-E S08 SENW				PARCEL NO: SU 617				CONTROL NO: 117693	
23.6	\$19,690.24	0.546380	\$10,758.35						
				0	\$0.00	STAT	999999	STATE OF WISCONSIN	
				0.00260030	\$27.98	CNTY	43	ONEIDA COUNTY	
				0.00141750	\$15.25	MUNI	43034	TOWN OF SUGAR CAMP	
				0.006484	\$69.76	REG	435733	SCH D OF THREE LAKES	
				0.00021890	\$2.36	VTAE	001600	NICOLET VTAE DISTRICT	
Parcel Total:					\$115.35				



# State of Wisconsin / Department of Natural Resources

Tony Evers , Governor

, Secretary

2/5/2025

## Chapter 70.114 - Aids Payment Worksheet For Tax Year 2024(Payment Year 2025) - Payment Due January 31, 2025

4665 of 7093

LEGAL DESCRIPTION: T39 R09-E S08 PT OF NESW				PARCEL NO: SU 618			CONTROL NO: 117694		
11.6	\$9,678.25	0.546380	\$5,288.00						
				0	\$0.00	STAT	999999	STATE OF WISCONSIN	
				0.00260030	\$13.75	CNTY	43	ONEIDA COUNTY	
				0.00141750	\$7.50	MUNI	43034	TOWN OF SUGAR CAMP	
				0.006484	\$34.29	REG	435733	SCH D OF THREE LAKES	
				0.00021890	\$1.16	VTAE	001600	NICOLET VTAE DISTRICT	
Parcel Total:					\$56.70				

LEGAL DESCRIPTION: T39 R09-E S08 PT OF SESW				PARCEL NO: SU 621			CONTROL NO: 117695		
14.7	\$12,264.68	0.546380	\$6,701.18						
				0	\$0.00	STAT	999999	STATE OF WISCONSIN	
				0.00260030	\$17.43	CNTY	43	ONEIDA COUNTY	
				0.00141750	\$9.50	MUNI	43034	TOWN OF SUGAR CAMP	
				0.006484	\$43.45	REG	435733	SCH D OF THREE LAKES	
				0.00021890	\$1.47	VTAE	001600	NICOLET VTAE DISTRICT	
Parcel Total:					\$71.85				

LEGAL DESCRIPTION: T39 R09-E S08 PT OF SWSE				PARCEL NO: SU 624			CONTROL NO: 117697		
13.7	\$11,430.35	0.546380	\$6,245.31						
				0	\$0.00	STAT	999999	STATE OF WISCONSIN	
				0.00260030	\$16.24	CNTY	43	ONEIDA COUNTY	
				0.00141750	\$8.85	MUNI	43034	TOWN OF SUGAR CAMP	
				0.006484	\$40.49	REG	435733	SCH D OF THREE LAKES	
				0.00021890	\$1.37	VTAE	001600	NICOLET VTAE DISTRICT	
Parcel Total:					\$66.95				



# State of Wisconsin / Department of Natural Resources

Tony Evers , Governor

, Secretary

2/5/2025

## Chapter 70.114 - Aids Payment Worksheet For Tax Year 2024(Payment Year 2025) - Payment Due January 31, 2025

4666 of 7093

LEGAL DESCRIPTION: T39 R09-E S08 PT OF SESE	PARCEL NO: SU 625	CONTROL NO: 117698
---	-------------------	--------------------

31.3	\$26,114.60	0.546380	\$14,268.49
------	-------------	----------	-------------

0	\$0.00	STAT	999999	STATE OF WISCONSIN
0.00260030	\$37.10	CNTY	43	ONEIDA COUNTY
0.00141750	\$20.23	MUNI	43034	TOWN OF SUGAR CAMP
0.006484	\$92.52	REG	435733	SCH D OF THREE LAKES
0.00021890	\$3.12	VTAE	001600	NICOLET VTAE DISTRICT

Parcel Total:	\$152.97
---------------	----------

LEGAL DESCRIPTION: T39 R09-E S05 GOV LOT 2	PARCEL NO: SU 576	CONTROL NO: 118009
--	-------------------	--------------------

31	\$25,864.29	0.546380	\$14,131.73
----	-------------	----------	-------------

0	\$0.00	STAT	999999	STATE OF WISCONSIN
0.00260030	\$36.75	CNTY	43	ONEIDA COUNTY
0.00141750	\$20.03	MUNI	43034	TOWN OF SUGAR CAMP
0.006484	\$91.63	REG	435733	SCH D OF THREE LAKES
0.00021890	\$3.09	VTAE	001600	NICOLET VTAE DISTRICT

Parcel Total:	\$151.50
---------------	----------

LEGAL DESCRIPTION: T39 R09-E S05 GOV LOT 3	PARCEL NO: SU 573	CONTROL NO: 118010
--	-------------------	--------------------

11.9	\$9,928.55	0.546380	\$5,424.76
------	------------	----------	------------

0	\$0.00	STAT	999999	STATE OF WISCONSIN
0.00260030	\$14.11	CNTY	43	ONEIDA COUNTY
0.00141750	\$7.69	MUNI	43034	TOWN OF SUGAR CAMP
0.006484	\$35.17	REG	435733	SCH D OF THREE LAKES
0.00021890	\$1.19	VTAE	001600	NICOLET VTAE DISTRICT

Parcel Total:	\$58.16
---------------	---------



# State of Wisconsin / Department of Natural Resources

Tony Evers , Governor

, Secretary

2/5/2025

## Chapter 70.114 - Aids Payment Worksheet For Tax Year 2024(Payment Year 2025) - Payment Due January 31, 2025

4667 of 7093

LEGAL DESCRIPTION: T39 R09-E S06 GOV LOT 2	PARCEL NO: SU 584	CONTROL NO: 118012
--	-------------------	--------------------

14.7	\$12,264.68	0.546380	\$6,701.18
------	-------------	----------	------------

0	\$0.00	STAT	999999	STATE OF WISCONSIN
0.00260030	\$17.43	CNTY	43	ONEIDA COUNTY
0.00141750	\$9.50	MUNI	43034	TOWN OF SUGAR CAMP
0.006484	\$43.45	REG	435733	SCH D OF THREE LAKES
0.00021890	\$1.47	VTAE	001600	NICOLET VTAE DISTRICT

Parcel Total:	\$71.85
---------------	---------

LEGAL DESCRIPTION: T39 R09-E S06 GOV LOT 3	PARCEL NO: SU 589	CONTROL NO: 118013
--	-------------------	--------------------

1.1	\$917.77	0.546380	\$501.45
-----	----------	----------	----------

0	\$0.00	STAT	999999	STATE OF WISCONSIN
0.00260030	\$1.30	CNTY	43	ONEIDA COUNTY
0.00141750	\$0.71	MUNI	43034	TOWN OF SUGAR CAMP
0.006484	\$3.25	REG	435733	SCH D OF THREE LAKES
0.00021890	\$0.11	VTAE	001600	NICOLET VTAE DISTRICT

Parcel Total:	\$5.37
---------------	--------

LEGAL DESCRIPTION: T39 R09-E S06 PT GV LT 4	PARCEL NO: SU 592	CONTROL NO: 118014
---	-------------------	--------------------

24.1	\$20,107.40	0.546380	\$10,986.28
------	-------------	----------	-------------

0	\$0.00	STAT	999999	STATE OF WISCONSIN
0.00260030	\$28.57	CNTY	43	ONEIDA COUNTY
0.00141750	\$15.57	MUNI	43034	TOWN OF SUGAR CAMP
0.006484	\$71.24	REG	435733	SCH D OF THREE LAKES
0.00021890	\$2.41	VTAE	001600	NICOLET VTAE DISTRICT

Parcel Total:	\$117.79
---------------	----------



# State of Wisconsin / Department of Natural Resources

Tony Evers , Governor

, Secretary

2/5/2025

## Chapter 70.114 - Aids Payment Worksheet For Tax Year 2024(Payment Year 2025) - Payment Due January 31, 2025

4668 of 7093

LEGAL DESCRIPTION: T39 R09-E S06 GOV LOT 6				PARCEL NO: SU 590				CONTROL NO: 118015	
20.5	\$17,103.81	0.546380	\$9,345.18						
				0	\$0.00	STAT	999999	STATE OF WISCONSIN	
				0.00260030	\$24.30	CNTY	43	ONEIDA COUNTY	
				0.00141750	\$13.25	MUNI	43034	TOWN OF SUGAR CAMP	
				0.006484	\$60.59	REG	435733	SCH D OF THREE LAKES	
				0.00021890	\$2.05	VTAE	001600	NICOLET VTAE DISTRICT	
Parcel Total:					\$100.19				

LEGAL DESCRIPTION: T39 R09-E S06 PT OF SWNW				PARCEL NO: SU 590				CONTROL NO: 118016	
21.7	\$18,105.01	0.546380	\$9,892.21						
				0	\$0.00	STAT	999999	STATE OF WISCONSIN	
				0.00260030	\$25.72	CNTY	43	ONEIDA COUNTY	
				0.00141750	\$14.02	MUNI	43034	TOWN OF SUGAR CAMP	
				0.006484	\$64.14	REG	435733	SCH D OF THREE LAKES	
				0.00021890	\$2.17	VTAE	001600	NICOLET VTAE DISTRICT	
Parcel Total:					\$106.05				

LEGAL DESCRIPTION: T39 R09-E S06 PT OF NESW				PARCEL NO: SU 586				CONTROL NO: 118017	
33.5	\$27,950.12	0.546380	\$15,271.39						
				0	\$0.00	STAT	999999	STATE OF WISCONSIN	
				0.00260030	\$39.71	CNTY	43	ONEIDA COUNTY	
				0.00141750	\$21.65	MUNI	43034	TOWN OF SUGAR CAMP	
				0.006484	\$99.02	REG	435733	SCH D OF THREE LAKES	
				0.00021890	\$3.34	VTAE	001600	NICOLET VTAE DISTRICT	
Parcel Total:					\$163.72				





# State of Wisconsin / Department of Natural Resources

Tony Evers , Governor

, Secretary

2/5/2025

## Chapter 70.114 - Aids Payment Worksheet For Tax Year 2024(Payment Year 2025) - Payment Due January 31, 2025

4669 of 7093

LEGAL DESCRIPTION: T39 R09-E S06 PT OF NWSW				PARCEL NO: SU 587				CONTROL NO: 118018			
35.7	\$29,785.66	0.546380	\$16,274.29								
				0	\$0.00	STAT	999999	STATE OF WISCONSIN			
				0.00260030	\$42.32	CNTY	43	ONEIDA COUNTY			
				0.00141750	\$23.07	MUNI	43034	TOWN OF SUGAR CAMP			
				0.006484	\$105.52	REG	435733	SCH D OF THREE LAKES			
				0.00021890	\$3.56	VTAE	001600	NICOLET VTAE DISTRICT			
				Parcel Total:	\$174.47						

LEGAL DESCRIPTION: T39 R09-E S06 PT OF SWSW				PARCEL NO: SU 588				CONTROL NO: 118019			
7.1	\$5,923.75	0.546380	\$3,236.62								
				0	\$0.00	STAT	999999	STATE OF WISCONSIN			
				0.00260030	\$8.42	CNTY	43	ONEIDA COUNTY			
				0.00141750	\$4.59	MUNI	43034	TOWN OF SUGAR CAMP			
				0.006484	\$20.99	REG	435733	SCH D OF THREE LAKES			
				0.00021890	\$0.71	VTAE	001600	NICOLET VTAE DISTRICT			
				Parcel Total:	\$34.71						

LEGAL DESCRIPTION: T39 R09-E S06 PT OF SESE				PARCEL NO: SU 593				CONTROL NO: 118020			
27.2	\$22,693.83	0.546380	\$12,399.46								
				0	\$0.00	STAT	999999	STATE OF WISCONSIN			
				0.00260030	\$32.24	CNTY	43	ONEIDA COUNTY			
				0.00141750	\$17.58	MUNI	43034	TOWN OF SUGAR CAMP			
				0.006484	\$80.40	REG	435733	SCH D OF THREE LAKES			
				0.00021890	\$2.71	VTAE	001600	NICOLET VTAE DISTRICT			
				Parcel Total:	\$132.93						



# State of Wisconsin / Department of Natural Resources

Tony Evers , Governor

, Secretary

2/5/2025

## Chapter 70.114 - Aids Payment Worksheet For Tax Year 2024(Payment Year 2025) - Payment Due January 31, 2025

4670 of 7093

LEGAL DESCRIPTION: T39 R09-E S07 GOV LOT 2	PARCEL NO: SU 599	CONTROL NO: 118022
--	-------------------	--------------------

24	\$20,023.97	0.546380	\$10,940.70	
----	-------------	----------	-------------	--

0	\$0.00	STAT	999999	STATE OF WISCONSIN
0.00260030	\$28.45	CNTY	43	ONEIDA COUNTY
0.00141750	\$15.51	MUNI	43034	TOWN OF SUGAR CAMP
0.006484	\$70.94	REG	435733	SCH D OF THREE LAKES
0.00021890	\$2.40	VTAE	001600	NICOLET VTAE DISTRICT

Parcel Total:	\$117.30
---------------	----------

LEGAL DESCRIPTION: T39 R09-E S07 PT OF NENE	PARCEL NO: SU 594	CONTROL NO: 118023
---	-------------------	--------------------

20.3	\$16,936.94	0.546380	\$9,254.01	
------	-------------	----------	------------	--

0	\$0.00	STAT	999999	STATE OF WISCONSIN
0.00260030	\$24.06	CNTY	43	ONEIDA COUNTY
0.00141750	\$13.12	MUNI	43034	TOWN OF SUGAR CAMP
0.006484	\$60.00	REG	435733	SCH D OF THREE LAKES
0.00021890	\$2.03	VTAE	001600	NICOLET VTAE DISTRICT

Parcel Total:	\$99.21
---------------	---------

LEGAL DESCRIPTION: T39 R09-E S07 PT OF NWNE	PARCEL NO: SU 595	CONTROL NO: 118024
---	-------------------	--------------------

18.3	\$15,268.28	0.546380	\$8,342.28	
------	-------------	----------	------------	--

0	\$0.00	STAT	999999	STATE OF WISCONSIN
0.00260030	\$21.69	CNTY	43	ONEIDA COUNTY
0.00141750	\$11.83	MUNI	43034	TOWN OF SUGAR CAMP
0.006484	\$54.09	REG	435733	SCH D OF THREE LAKES
0.00021890	\$1.83	VTAE	001600	NICOLET VTAE DISTRICT

Parcel Total:	\$89.44
---------------	---------



# State of Wisconsin / Department of Natural Resources

Tony Evers , Governor

, Secretary

2/5/2025

## Chapter 70.114 - Aids Payment Worksheet For Tax Year 2024(Payment Year 2025) - Payment Due January 31, 2025

4671 of 7093

LEGAL DESCRIPTION: T39 R09-E S07 PT OF SENE	PARCEL NO: SU 597	CONTROL NO: 118026
---	-------------------	--------------------

10.9	\$9,094.22	0.546380	\$4,968.90	
------	------------	----------	------------	--

0	\$0.00	STAT	999999	STATE OF WISCONSIN
0.00260030	\$12.92	CNTY	43	ONEIDA COUNTY
0.00141750	\$7.04	MUNI	43034	TOWN OF SUGAR CAMP
0.006484	\$32.22	REG	435733	SCH D OF THREE LAKES
0.00021890	\$1.09	VTAE	001600	NICOLET VTAE DISTRICT

Parcel Total:	\$53.27
---------------	---------

LEGAL DESCRIPTION: T39 R09-E S07 PT OF SWNW	PARCEL NO: SU 600	CONTROL NO: 118027
---	-------------------	--------------------

11.2	\$9,344.52	0.546380	\$5,105.66	
------	------------	----------	------------	--

0	\$0.00	STAT	999999	STATE OF WISCONSIN
0.00260030	\$13.28	CNTY	43	ONEIDA COUNTY
0.00141750	\$7.24	MUNI	43034	TOWN OF SUGAR CAMP
0.006484	\$33.11	REG	435733	SCH D OF THREE LAKES
0.00021890	\$1.12	VTAE	001600	NICOLET VTAE DISTRICT

Parcel Total:	\$54.75
---------------	---------

LEGAL DESCRIPTION: T39 R09-E S07 PT OF SENW	PARCEL NO: SU 601	CONTROL NO: 118028
---	-------------------	--------------------

11.3	\$9,427.95	0.546380	\$5,151.24	
------	------------	----------	------------	--

0	\$0.00	STAT	999999	STATE OF WISCONSIN
0.00260030	\$13.39	CNTY	43	ONEIDA COUNTY
0.00141750	\$7.30	MUNI	43034	TOWN OF SUGAR CAMP
0.006484	\$33.40	REG	435733	SCH D OF THREE LAKES
0.00021890	\$1.13	VTAE	001600	NICOLET VTAE DISTRICT

Parcel Total:	\$55.22
---------------	---------



# State of Wisconsin / Department of Natural Resources

Tony Evers , Governor

, Secretary

2/5/2025

## Chapter 70.114 - Aids Payment Worksheet For Tax Year 2024(Payment Year 2025) - Payment Due January 31, 2025

4672 of 7093

LEGAL DESCRIPTION: T39 R09-E S06 PT OF SENW				PARCEL NO:			CONTROL NO: 118081		
33.4	\$27,866.69	0.546380	\$15,225.80						
				0	\$0.00	STAT	999999	STATE OF WISCONSIN	
				0.00260030	\$39.59	CNTY	43	ONEIDA COUNTY	
				0.00141750	\$21.58	MUNI	43034	TOWN OF SUGAR CAMP	
				0.006484	\$98.72	REG	435733	SCH D OF THREE LAKES	
				0.00021890	\$3.33	VTAE	001600	NICOLET VTAE DISTRICT	
Parcel Total:					\$163.22				

File Number Total:	\$2,559.49
--------------------	------------

FILE NO: NF 819 *				DATE OF PURCHASE: 01/17/2005			GRANTOR: PLUM CREEK LAND COMPANY		
LEGAL DESCRIPTION: T39 R09-E S07 NENW				PARCEL NO: SU602			CONTROL NO: 93740		
40	\$121,631.20	0.546380	\$66,456.86						
				0	\$0.00	STAT	999999	STATE OF WISCONSIN	
				0.00260030	\$172.81	CNTY	43	ONEIDA COUNTY	
				0.00141750	\$94.21	MUNI	43034	TOWN OF SUGAR CAMP	
				0.006484	\$430.91	REG	435733	SCH D OF THREE LAKES	
				0.00021890	\$14.55	VTAE	001600	NICOLET VTAE DISTRICT	
Parcel Total:					\$712.48				



# State of Wisconsin / Department of Natural Resources

Tony Evers , Governor

, Secretary

2/5/2025

## Chapter 70.114 - Aids Payment Worksheet For Tax Year 2024(Payment Year 2025) - Payment Due January 31, 2025

4673 of 7093

LEGAL DESCRIPTION: T39 R09-E S07 NENW	PARCEL NO: SU603	CONTROL NO: 93741
---------------------------------------	------------------	-------------------

41.35	\$125,745.20	0.546380	\$68,704.66	
-------	--------------	----------	-------------	--

0	\$0.00	STAT	999999	STATE OF WISCONSIN
0.00260030	\$178.66	CNTY	43	ONEIDA COUNTY
0.00141750	\$97.39	MUNI	43034	TOWN OF SUGAR CAMP
0.006484	\$445.48	REG	435733	SCH D OF THREE LAKES
0.00021890	\$15.04	VTAE	001600	NICOLET VTAE DISTRICT

Parcel Total:	\$736.57
---------------	----------

LEGAL DESCRIPTION: T39 R09-E S07 SWSW	PARCEL NO: SU604	CONTROL NO: 93742
---------------------------------------	------------------	-------------------

41.26	\$125,387.46	0.546380	\$68,509.20	
-------	--------------	----------	-------------	--

0	\$0.00	STAT	999999	STATE OF WISCONSIN
0.00260030	\$178.15	CNTY	43	ONEIDA COUNTY
0.00141750	\$97.11	MUNI	43034	TOWN OF SUGAR CAMP
0.006484	\$444.21	REG	435733	SCH D OF THREE LAKES
0.00021890	\$15.00	VTAE	001600	NICOLET VTAE DISTRICT

Parcel Total:	\$734.47
---------------	----------

LEGAL DESCRIPTION: T39 R09-E S07 NESE	PARCEL NO: SU606	CONTROL NO: 93743
---------------------------------------	------------------	-------------------

40	\$143,095.53	0.546380	\$78,184.53	
----	--------------	----------	-------------	--

0	\$0.00	STAT	999999	STATE OF WISCONSIN
0.00260030	\$203.31	CNTY	43	ONEIDA COUNTY
0.00141750	\$110.83	MUNI	43034	TOWN OF SUGAR CAMP
0.006484	\$506.95	REG	435733	SCH D OF THREE LAKES
0.00021890	\$17.12	VTAE	001600	NICOLET VTAE DISTRICT

Parcel Total:	\$838.21
---------------	----------



# State of Wisconsin / Department of Natural Resources

Tony Evers , Governor

, Secretary

2/5/2025

## Chapter 70.114 - Aids Payment Worksheet For Tax Year 2024(Payment Year 2025) - Payment Due January 31, 2025

4674 of 7093

LEGAL DESCRIPTION: T39 R09-E S25 NENE	PARCEL NO: SU853	CONTROL NO: 93744
---------------------------------------	------------------	-------------------

40	\$114,476.42	0.546380	\$62,547.63	
----	--------------	----------	-------------	--

0	\$0.00	STAT	999999	STATE OF WISCONSIN
0.00260030	\$162.65	CNTY	43	ONEIDA COUNTY
0.00141750	\$88.66	MUNI	43034	TOWN OF SUGAR CAMP
0.006484	\$405.56	REG	435733	SCH D OF THREE LAKES
0.00021890	\$13.69	VTAE	001600	NICOLET VTAE DISTRICT

Parcel Total:	\$670.56
---------------	----------

File Number Total:	\$3,692.29
--------------------	------------

FILE NO: NF 830 *	DATE OF PURCHASE: 02/24/2006	GRANTOR: STEFONEK'S FARMS INC
-------------------	------------------------------	-------------------------------

LEGAL DESCRIPTION: T39 R09-E S10 SESW	PARCEL NO: 03401-653	CONTROL NO: 95113
---------------------------------------	----------------------	-------------------

40	\$110,521.45	0.546380	\$60,386.71	
----	--------------	----------	-------------	--

0	\$0.00	STAT	999999	STATE OF WISCONSIN
0.00260030	\$157.03	CNTY	43	ONEIDA COUNTY
0.00141750	\$85.60	MUNI	43034	TOWN OF SUGAR CAMP
0.006484	\$391.55	REG	435733	SCH D OF THREE LAKES
0.00021890	\$13.22	VTAE	001600	NICOLET VTAE DISTRICT

Parcel Total:	\$647.40
---------------	----------



# State of Wisconsin / Department of Natural Resources

Tony Evers , Governor

, Secretary

2/5/2025

## Chapter 70.114 - Aids Payment Worksheet For Tax Year 2024(Payment Year 2025) - Payment Due January 31, 2025

4675 of 7093

LEGAL DESCRIPTION: T39 R09-E S10 NESW	PARCEL NO: 03401-650	CONTROL NO: 95114
---------------------------------------	----------------------	-------------------

40	\$110,521.45	0.546380	\$60,386.71
----	--------------	----------	-------------

0	\$0.00	STAT	999999	STATE OF WISCONSIN
0.00260030	\$157.03	CNTY	43	ONEIDA COUNTY
0.00141750	\$85.60	MUNI	43034	TOWN OF SUGAR CAMP
0.006484	\$391.55	REG	435733	SCH D OF THREE LAKES
0.00021890	\$13.22	VTAE	001600	NICOLET VTAE DISTRICT

Parcel Total:	\$647.40
---------------	----------

File Number Total:	\$1,294.80
--------------------	------------

FILE NO: NF 30074 *	DATE OF PURCHASE: 12/14/2012	GRANTOR: Plum Creek Timberlands
---------------------	------------------------------	---------------------------------

LEGAL DESCRIPTION: T39 R09-E S02 N2NW	PARCEL NO: SU 536	CONTROL NO: 124623
---------------------------------------	-------------------	--------------------

34.6	\$73,562.45	0.546380	\$40,193.05
------	-------------	----------	-------------

0	\$0.00	STAT	999999	STATE OF WISCONSIN
0.00260030	\$104.52	CNTY	43	ONEIDA COUNTY
0.00141750	\$56.98	MUNI	43034	TOWN OF SUGAR CAMP
0.006484	\$260.61	REG	435733	SCH D OF THREE LAKES
0.00021890	\$8.80	VTAE	001600	NICOLET VTAE DISTRICT

Parcel Total:	\$430.91
---------------	----------



# State of Wisconsin / Department of Natural Resources

Tony Evers , Governor

, Secretary

2/5/2025

## Chapter 70.114 - Aids Payment Worksheet For Tax Year 2024(Payment Year 2025) - Payment Due January 31, 2025

4676 of 7093

LEGAL DESCRIPTION: T39 R09-E S02 SWNW	PARCEL NO: SU 537	CONTROL NO: 124624
---------------------------------------	-------------------	--------------------

40	\$85,043.30	0.546380	\$46,465.96
----	-------------	----------	-------------

0	\$0.00	STAT	999999	STATE OF WISCONSIN
0.00260030	\$120.83	CNTY	43	ONEIDA COUNTY
0.00141750	\$65.87	MUNI	43034	TOWN OF SUGAR CAMP
0.006484	\$301.29	REG	435733	SCH D OF THREE LAKES
0.00021890	\$10.17	VTAE	001600	NICOLET VTAE DISTRICT

Parcel Total:	\$498.16
---------------	----------

LEGAL DESCRIPTION: T39 R09-E S02 SENW	PARCEL NO: SU 538	CONTROL NO: 124625
---------------------------------------	-------------------	--------------------

40	\$85,043.30	0.546380	\$46,465.96
----	-------------	----------	-------------

0	\$0.00	STAT	999999	STATE OF WISCONSIN
0.00260030	\$120.83	CNTY	43	ONEIDA COUNTY
0.00141750	\$65.87	MUNI	43034	TOWN OF SUGAR CAMP
0.006484	\$301.29	REG	435733	SCH D OF THREE LAKES
0.00021890	\$10.17	VTAE	001600	NICOLET VTAE DISTRICT

Parcel Total:	\$498.16
---------------	----------

LEGAL DESCRIPTION: T39 R09-E S02 NESW	PARCEL NO: SU 539	CONTROL NO: 124626
---------------------------------------	-------------------	--------------------

40	\$75,492.37	0.546380	\$41,247.52
----	-------------	----------	-------------

0	\$0.00	STAT	999999	STATE OF WISCONSIN
0.00260030	\$107.26	CNTY	43	ONEIDA COUNTY
0.00141750	\$58.47	MUNI	43034	TOWN OF SUGAR CAMP
0.006484	\$267.45	REG	435733	SCH D OF THREE LAKES
0.00021890	\$9.03	VTAE	001600	NICOLET VTAE DISTRICT

Parcel Total:	\$442.21
---------------	----------





# State of Wisconsin / Department of Natural Resources

Tony Evers , Governor

, Secretary

2/5/2025

## Chapter 70.114 - Aids Payment Worksheet For Tax Year 2024(Payment Year 2025) - Payment Due January 31, 2025

4677 of 7093

LEGAL DESCRIPTION: T39 R09-E S02 NWSW	PARCEL NO: SU 540	CONTROL NO: 124627
---------------------------------------	-------------------	--------------------

40	\$85,043.30	0.546380	\$46,465.96
----	-------------	----------	-------------

0	\$0.00	STAT	999999	STATE OF WISCONSIN
0.00260030	\$120.83	CNTY	43	ONEIDA COUNTY
0.00141750	\$65.87	MUNI	43034	TOWN OF SUGAR CAMP
0.006484	\$301.29	REG	435733	SCH D OF THREE LAKES
0.00021890	\$10.17	VTAE	001600	NICOLET VTAE DISTRICT

Parcel Total:	\$498.16
---------------	----------

LEGAL DESCRIPTION: T39 R09-E S02 SWSW	PARCEL NO: SU 541	CONTROL NO: 124628
---------------------------------------	-------------------	--------------------

40	\$85,043.30	0.546380	\$46,465.96
----	-------------	----------	-------------

0	\$0.00	STAT	999999	STATE OF WISCONSIN
0.00260030	\$120.83	CNTY	43	ONEIDA COUNTY
0.00141750	\$65.87	MUNI	43034	TOWN OF SUGAR CAMP
0.006484	\$301.29	REG	435733	SCH D OF THREE LAKES
0.00021890	\$10.17	VTAE	001600	NICOLET VTAE DISTRICT

Parcel Total:	\$498.16
---------------	----------

LEGAL DESCRIPTION: T39 R09-E S02 SESW	PARCEL NO: SU 542	CONTROL NO: 124629
---------------------------------------	-------------------	--------------------

40	\$85,043.30	0.546380	\$46,465.96
----	-------------	----------	-------------

0	\$0.00	STAT	999999	STATE OF WISCONSIN
0.00260030	\$120.83	CNTY	43	ONEIDA COUNTY
0.00141750	\$65.87	MUNI	43034	TOWN OF SUGAR CAMP
0.006484	\$301.29	REG	435733	SCH D OF THREE LAKES
0.00021890	\$10.17	VTAE	001600	NICOLET VTAE DISTRICT

Parcel Total:	\$498.16
---------------	----------



# State of Wisconsin / Department of Natural Resources

Tony Evers , Governor

, Secretary

2/5/2025

## Chapter 70.114 - Aids Payment Worksheet For Tax Year 2024(Payment Year 2025) - Payment Due January 31, 2025

4678 of 7093

LEGAL DESCRIPTION: T39 R09-E S03 E2NE				PARCEL NO: SU 547				CONTROL NO: 124630	
53.94	\$114,680.88	0.546380	\$62,659.34						
				0	\$0.00	STAT	999999	STATE OF WISCONSIN	
				0.00260030	\$162.94	CNTY	43	ONEIDA COUNTY	
				0.00141750	\$88.82	MUNI	43034	TOWN OF SUGAR CAMP	
				0.006484	\$406.28	REG	435733	SCH D OF THREE LAKES	
				0.00021890	\$13.72	VTAE	001600	NICOLET VTAE DISTRICT	
Parcel Total:					\$671.76				

LEGAL DESCRIPTION: T39 R09-E S03 W2NE				PARCEL NO: SU 548				CONTROL NO: 124631	
51.53	\$109,557.02	0.546380	\$59,859.77						
				0	\$0.00	STAT	999999	STATE OF WISCONSIN	
				0.00260030	\$155.66	CNTY	43	ONEIDA COUNTY	
				0.00141750	\$84.85	MUNI	43034	TOWN OF SUGAR CAMP	
				0.006484	\$388.13	REG	435733	SCH D OF THREE LAKES	
				0.00021890	\$13.10	VTAE	001600	NICOLET VTAE DISTRICT	
Parcel Total:					\$641.74				

LEGAL DESCRIPTION: T39 R09-E S03 NESE				PARCEL NO: SU 555				CONTROL NO: 124632	
40	\$85,043.30	0.546380	\$46,465.96						
				0	\$0.00	STAT	999999	STATE OF WISCONSIN	
				0.00260030	\$120.83	CNTY	43	ONEIDA COUNTY	
				0.00141750	\$65.87	MUNI	43034	TOWN OF SUGAR CAMP	
				0.006484	\$301.29	REG	435733	SCH D OF THREE LAKES	
				0.00021890	\$10.17	VTAE	001600	NICOLET VTAE DISTRICT	
Parcel Total:					\$498.16				



# State of Wisconsin / Department of Natural Resources

Tony Evers , Governor

, Secretary

2/5/2025

## Chapter 70.114 - Aids Payment Worksheet For Tax Year 2024(Payment Year 2025) - Payment Due January 31, 2025

4679 of 7093

LEGAL DESCRIPTION: T39 R09-E S03 NWSE	PARCEL NO: SU 556	CONTROL NO: 124633
---------------------------------------	-------------------	--------------------

40	\$85,043.30	0.546380	\$46,465.96	
----	-------------	----------	-------------	--

0	\$0.00	STAT	999999	STATE OF WISCONSIN
0.00260030	\$120.83	CNTY	43	ONEIDA COUNTY
0.00141750	\$65.87	MUNI	43034	TOWN OF SUGAR CAMP
0.006484	\$301.29	REG	435733	SCH D OF THREE LAKES
0.00021890	\$10.17	VTAE	001600	NICOLET VTAE DISTRICT

Parcel Total:	\$498.16
---------------	----------

LEGAL DESCRIPTION: T39 R09-E S03 SWSE	PARCEL NO: SU 557	CONTROL NO: 124634
---------------------------------------	-------------------	--------------------

40	\$85,043.30	0.546380	\$46,465.96	
----	-------------	----------	-------------	--

0	\$0.00	STAT	999999	STATE OF WISCONSIN
0.00260030	\$120.83	CNTY	43	ONEIDA COUNTY
0.00141750	\$65.87	MUNI	43034	TOWN OF SUGAR CAMP
0.006484	\$301.29	REG	435733	SCH D OF THREE LAKES
0.00021890	\$10.17	VTAE	001600	NICOLET VTAE DISTRICT

Parcel Total:	\$498.16
---------------	----------

LEGAL DESCRIPTION: T39 R09-E S03 SESE	PARCEL NO: SU 558	CONTROL NO: 124635
---------------------------------------	-------------------	--------------------

40	\$85,043.30	0.546380	\$46,465.96	
----	-------------	----------	-------------	--

0	\$0.00	STAT	999999	STATE OF WISCONSIN
0.00260030	\$120.83	CNTY	43	ONEIDA COUNTY
0.00141750	\$65.87	MUNI	43034	TOWN OF SUGAR CAMP
0.006484	\$301.29	REG	435733	SCH D OF THREE LAKES
0.00021890	\$10.17	VTAE	001600	NICOLET VTAE DISTRICT

Parcel Total:	\$498.16
---------------	----------



# State of Wisconsin / Department of Natural Resources

Tony Evers , Governor

, Secretary

2/5/2025

## Chapter 70.114 - Aids Payment Worksheet For Tax Year 2024(Payment Year 2025) - Payment Due January 31, 2025

4680 of 7093

File Number Total: \$6,670.06

FILE NO: NF 30103 \*

DATE OF PURCHASE: 02/27/2015

GRANTOR: Mark A. & Sandy K. Glembin

LEGAL DESCRIPTION: T39 R09-E S01 PT OF NWNW

PARCEL NO: SU-521-2 & SU 521-3

CONTROL NO: 130223

1.35 \$8,578.27 0.546380 \$4,687.00

0 \$0.00 STAT 999999 STATE OF WISCONSIN

0.00260030 \$12.19 CNTY 43 ONEIDA COUNTY

0.00141750 \$6.64 MUNI 43034 TOWN OF SUGAR CAMP

0.006484 \$30.39 REG 435733 SCH D OF THREE LAKES

0.00021890 \$1.03 VTAE 001600 NICOLET VTAE DISTRICT

Parcel Total: \$50.25

File Number Total: \$50.25

Municipality Total: \$29,013.02



# State of Wisconsin / Department of Natural Resources

Tony Evers , Governor

, Secretary

2/5/2025

## Chapter 70.114 - Aids Payment Worksheet For Tax Year 2024(Payment Year 2025) - Payment Due January 31, 2025

4681 of 7093

DETAIL FOR TOWN OF THREE LAKES, ONEIDA COUNTY

Acres	Est. Adjust. Purch. Price	Level of Assessment	Adjusted Local Value	Net Gen. Tax Rate	Calc. Aid Pay Amount	Taxing Jurisdiction Type	Code	Description
FILE NO: NA 915 *			DATE OF PURCHASE: 06/04/2008			GRANTOR: BOARD OF COMMISSIONERS (BCPL)		
LEGAL DESCRIPTION: T38 R11-E S31 SWSE				PARCEL NO: TL-974		CONTROL NO: 103044		
40	\$84,821.64	0.60358751	\$51,197.28					
				0	\$0.00	STAT	999999	STATE OF WISCONSIN
				0.00227130	\$116.28	CNTY	43	ONEIDA COUNTY
				0.00286760	\$146.82	MUNI	43036	TOWN OF THREE LAKES
				0.00606930	\$310.73	REG	435733	SCH D OF THREE LAKES
				0.000205	\$10.49	VTAE	001600	NICOLET VTAE DISTRICT
<b>Parcel Total:</b>					<b>\$584.32</b>			

File Number Total: \$584.32

FILE NO: NA 20042 *			DATE OF PURCHASE: 09/21/2010			GRANTOR: Board of Commissioners of Pu		
LEGAL DESCRIPTION: T39 R10-E S27 NESE				PARCEL NO: TL-329		CONTROL NO: 116422		
40	\$122,393.95	0.60358751	\$73,875.46					
				0	\$0.00	STAT	999999	STATE OF WISCONSIN
				0.00227130	\$167.79	CNTY	43	ONEIDA COUNTY
				0.00286760	\$211.85	MUNI	43036	TOWN OF THREE LAKES
				0.00606930	\$448.37	REG	435733	SCH D OF THREE LAKES
				0.000205	\$15.14	VTAE	001600	NICOLET VTAE DISTRICT
<b>Parcel Total:</b>					<b>\$843.15</b>			



# State of Wisconsin / Department of Natural Resources

Tony Evers , Governor

, Secretary

2/5/2025

## Chapter 70.114 - Aids Payment Worksheet For Tax Year 2024(Payment Year 2025) - Payment Due January 31, 2025

4682 of 7093

LEGAL DESCRIPTION: T39 R10-E S27 NWSE	PARCEL NO: TL-330	CONTROL NO: 116423
---------------------------------------	-------------------	--------------------

40	\$122,393.95	0.60358751	\$73,875.46	
----	--------------	------------	-------------	--

0	\$0.00	STAT	999999	STATE OF WISCONSIN
0.00227130	\$167.79	CNTY	43	ONEIDA COUNTY
0.00286760	\$211.85	MUNI	43036	TOWN OF THREE LAKES
0.00606930	\$448.37	REG	435733	SCH D OF THREE LAKES
0.000205	\$15.14	VTAE	001600	NICOLET VTAE DISTRICT

Parcel Total:	\$843.15
---------------	----------

LEGAL DESCRIPTION: T39 R10-E S27 GOV LOT 3	PARCEL NO: TL-324	CONTROL NO: 116424
--	-------------------	--------------------

34	\$104,034.85	0.60358751	\$62,794.14	
----	--------------	------------	-------------	--

0	\$0.00	STAT	999999	STATE OF WISCONSIN
0.00227130	\$142.62	CNTY	43	ONEIDA COUNTY
0.00286760	\$180.07	MUNI	43036	TOWN OF THREE LAKES
0.00606930	\$381.12	REG	435733	SCH D OF THREE LAKES
0.000205	\$12.87	VTAE	001600	NICOLET VTAE DISTRICT

Parcel Total:	\$716.68
---------------	----------

LEGAL DESCRIPTION: T39 R10-E S27 PT OF SWNW	PARCEL NO: TL-323	CONTROL NO: 116425
---	-------------------	--------------------

19	\$58,137.13	0.60358751	\$35,090.85	
----	-------------	------------	-------------	--

0	\$0.00	STAT	999999	STATE OF WISCONSIN
0.00227130	\$79.70	CNTY	43	ONEIDA COUNTY
0.00286760	\$100.63	MUNI	43036	TOWN OF THREE LAKES
0.00606930	\$212.98	REG	435733	SCH D OF THREE LAKES
0.000205	\$7.19	VTAE	001600	NICOLET VTAE DISTRICT

Parcel Total:	\$400.50
---------------	----------



# State of Wisconsin / Department of Natural Resources

Tony Evers , Governor

, Secretary

2/5/2025

## Chapter 70.114 - Aids Payment Worksheet For Tax Year 2024(Payment Year 2025) - Payment Due January 31, 2025

4683 of 7093

LEGAL DESCRIPTION: T39 R10-E S27 PT OF NWNW	PARCEL NO: TL-322	CONTROL NO: 116426
---	-------------------	--------------------

38	\$116,274.25	0.60358751	\$70,181.68	
----	--------------	------------	-------------	--

0	\$0.00	STAT	999999	STATE OF WISCONSIN
0.00227130	\$159.40	CNTY	43	ONEIDA COUNTY
0.00286760	\$201.26	MUNI	43036	TOWN OF THREE LAKES
0.00606930	\$425.95	REG	435733	SCH D OF THREE LAKES
0.000205	\$14.38	VTAE	001600	NICOLET VTAE DISTRICT

Parcel Total:	\$800.99
---------------	----------

LEGAL DESCRIPTION: T39 R10-E S27 NESW	PARCEL NO: TL-325	CONTROL NO: 116429
---------------------------------------	-------------------	--------------------

40	\$122,393.95	0.60358751	\$73,875.46	
----	--------------	------------	-------------	--

0	\$0.00	STAT	999999	STATE OF WISCONSIN
0.00227130	\$167.79	CNTY	43	ONEIDA COUNTY
0.00286760	\$211.85	MUNI	43036	TOWN OF THREE LAKES
0.00606930	\$448.37	REG	435733	SCH D OF THREE LAKES
0.000205	\$15.14	VTAE	001600	NICOLET VTAE DISTRICT

Parcel Total:	\$843.15
---------------	----------

File Number Total:	\$4,447.62
--------------------	------------

Municipality Total:	\$5,031.94
---------------------	------------



# State of Wisconsin / Department of Natural Resources

Tony Evers , Governor

, Secretary

2/5/2025

## Chapter 70.114 - Aids Payment Worksheet For Tax Year 2024(Payment Year 2025) - Payment Due January 31, 2025

4684 of 7093

DETAIL FOR TOWN OF WOODBORO, ONEIDA COUNTY

Acres	Est. Adjust. Purch. Price	Level of Assessment	Adjusted Local Value	Net Gen. Tax Rate	Calc. Aid Pay Amount	Taxing Jurisdiction Type	Code	Description
FILE NO: WM 60402 *			DATE OF PURCHASE: 11/18/1999			GRANTOR: PACKAGING CORP. OF AMERICA		
LEGAL DESCRIPTION: T36 R07-E S18 FRAC SWSW				PARCEL NO: 083040		CONTROL NO: 132813		
41.87	\$48,351.88	0.60330187	\$29,170.78					
				0	\$0.00	STAT	999999	STATE OF WISCONSIN
				0.00227650	\$66.41	CNTY	43	ONEIDA COUNTY
				0.00093510	\$27.28	MUNI	43038	TOWN OF WOODBORO
				0.01060010	\$309.21	REG	434781	SCH D OF RHINELANDER
				0.00019170	\$5.59	VTAE	001600	NICOLET VTAE DISTRICT
Parcel Total:					\$408.49			

LEGAL DESCRIPTION: T36 R07-E S18 FRAC NWSW				PARCEL NO: 083039		CONTROL NO: 132834		
41.87	\$48,351.88	0.60330187	\$29,170.78					
				0	\$0.00	STAT	999999	STATE OF WISCONSIN
				0.00227650	\$66.41	CNTY	43	ONEIDA COUNTY
				0.00093510	\$27.28	MUNI	43038	TOWN OF WOODBORO
				0.01060010	\$309.21	REG	434781	SCH D OF RHINELANDER
				0.00019170	\$5.59	VTAE	001600	NICOLET VTAE DISTRICT
Parcel Total:					\$408.49			

File Number Total:					\$816.98			
--------------------	--	--	--	--	----------	--	--	--





# State of Wisconsin / Department of Natural Resources

Tony Evers , Governor

, Secretary

2/5/2025

## Chapter 70.114 - Aids Payment Worksheet For Tax Year 2024(Payment Year 2025) - Payment Due January 31, 2025

4685 of 7093

FILE NO: WR 500 G		DATE OF PURCHASE: 10/14/1999			GRANTOR: PACKAGING CORP. OF AMERICA		
LEGAL DESCRIPTION: T36 R07-E S05 PT FRAC NWNW				PARCEL NO: 082607		CONTROL NO: 82607	
42	\$177,787.45	0.60330187	\$107,259.50				
		0	\$0.00	STAT	999999	STATE OF WISCONSIN	
		0.00227650	\$244.17	CNTY	43	ONEIDA COUNTY	
		0.00093510	\$100.30	MUNI	43038	TOWN OF WOODBORO	
		0.01060010	\$1,136.97	REG	434781	SCH D OF RHINELANDER	
		0.00019170	\$20.56	VTAE	001600	NICOLET VTAE DISTRICT	
Parcel Total:			\$1,502.00				

LEGAL DESCRIPTION: T36 R07-E S05 PT OF SWNW				PARCEL NO: 082608		CONTROL NO: 82608	
39	\$165,088.35	0.60330187	\$99,598.11				
		0	\$0.00	STAT	999999	STATE OF WISCONSIN	
		0.00227650	\$226.73	CNTY	43	ONEIDA COUNTY	
		0.00093510	\$93.13	MUNI	43038	TOWN OF WOODBORO	
		0.01060010	\$1,055.75	REG	434781	SCH D OF RHINELANDER	
		0.00019170	\$19.09	VTAE	001600	NICOLET VTAE DISTRICT	
Parcel Total:			\$1,394.70				



# State of Wisconsin / Department of Natural Resources

Tony Evers , Governor

, Secretary

2/5/2025

## Chapter 70.114 - Aids Payment Worksheet For Tax Year 2024(Payment Year 2025) - Payment Due January 31, 2025

4686 of 7093

LEGAL DESCRIPTION: T36 R07-E S05 W1/2 OF SENW      PARCEL NO: 082609      CONTROL NO: 82609

20      \$84,660.69      0.60330187      \$51,075.95

0	\$0.00	STAT	999999	STATE OF WISCONSIN
0.00227650	\$116.27	CNTY	43	ONEIDA COUNTY
0.00093510	\$47.76	MUNI	43038	TOWN OF WOODBORO
0.01060010	\$541.41	REG	434781	SCH D OF RHINELANDER
0.00019170	\$9.79	VTAE	001600	NICOLET VTAE DISTRICT

Parcel Total:      \$715.23

LEGAL DESCRIPTION: T36 R07-E S06 FRAC NENE      PARCEL NO: 082610      CONTROL NO: 82610

66.46      \$281,327.46      0.60330187      \$169,725.38

0	\$0.00	STAT	999999	STATE OF WISCONSIN
0.00227650	\$386.38	CNTY	43	ONEIDA COUNTY
0.00093510	\$158.71	MUNI	43038	TOWN OF WOODBORO
0.01060010	\$1,799.11	REG	434781	SCH D OF RHINELANDER
0.00019170	\$32.53	VTAE	001600	NICOLET VTAE DISTRICT

Parcel Total:      \$2,376.73

LEGAL DESCRIPTION: T36 R07-E S06 SENE      PARCEL NO: 082611      CONTROL NO: 82611

40      \$169,321.38      0.60330187      \$102,151.91

0	\$0.00	STAT	999999	STATE OF WISCONSIN
0.00227650	\$232.55	CNTY	43	ONEIDA COUNTY
0.00093510	\$95.52	MUNI	43038	TOWN OF WOODBORO
0.01060010	\$1,082.83	REG	434781	SCH D OF RHINELANDER
0.00019170	\$19.58	VTAE	001600	NICOLET VTAE DISTRICT

Parcel Total:      \$1,430.48



# State of Wisconsin / Department of Natural Resources

Tony Evers , Governor

, Secretary

2/5/2025

## Chapter 70.114 - Aids Payment Worksheet For Tax Year 2024(Payment Year 2025) - Payment Due January 31, 2025

4687 of 7093

LEGAL DESCRIPTION: T36 R07-E S06 FRAC NWNW	PARCEL NO: 082612	CONTROL NO: 82612
--	-------------------	-------------------

67.67	\$286,449.43	0.60330187	\$172,815.47	
-------	--------------	------------	--------------	--

0	\$0.00	STAT	999999	STATE OF WISCONSIN
0.00227650	\$393.41	CNTY	43	ONEIDA COUNTY
0.00093510	\$161.60	MUNI	43038	TOWN OF WOODBORO
0.01060010	\$1,831.87	REG	434781	SCH D OF RHINELANDER
0.00019170	\$33.12	VTAE	001600	NICOLET VTAE DISTRICT

Parcel Total:	\$2,420.00
---------------	------------

LEGAL DESCRIPTION: T36 R07-E S06 SWNW	PARCEL NO: 082613	CONTROL NO: 82613
---------------------------------------	-------------------	-------------------

40.48	\$171,353.24	0.60330187	\$103,377.73	
-------	--------------	------------	--------------	--

0	\$0.00	STAT	999999	STATE OF WISCONSIN
0.00227650	\$235.34	CNTY	43	ONEIDA COUNTY
0.00093510	\$96.67	MUNI	43038	TOWN OF WOODBORO
0.01060010	\$1,095.82	REG	434781	SCH D OF RHINELANDER
0.00019170	\$19.81	VTAE	001600	NICOLET VTAE DISTRICT

Parcel Total:	\$1,447.64
---------------	------------

LEGAL DESCRIPTION: T36 R07-E S06 SENW	PARCEL NO: 082614	CONTROL NO: 82614
---------------------------------------	-------------------	-------------------

40	\$169,321.38	0.60330187	\$102,151.91	
----	--------------	------------	--------------	--

0	\$0.00	STAT	999999	STATE OF WISCONSIN
0.00227650	\$232.55	CNTY	43	ONEIDA COUNTY
0.00093510	\$95.52	MUNI	43038	TOWN OF WOODBORO
0.01060010	\$1,082.83	REG	434781	SCH D OF RHINELANDER
0.00019170	\$19.58	VTAE	001600	NICOLET VTAE DISTRICT

Parcel Total:	\$1,430.48
---------------	------------



# State of Wisconsin / Department of Natural Resources

Tony Evers , Governor

, Secretary

2/5/2025

## Chapter 70.114 - Aids Payment Worksheet For Tax Year 2024(Payment Year 2025) - Payment Due January 31, 2025

4688 of 7093

LEGAL DESCRIPTION: T36 R07-E S06 NWSW	PARCEL NO: 082615	CONTROL NO: 82615
---------------------------------------	-------------------	-------------------

40.36    \$170,845.25    0.60330187    \$103,071.26

0	\$0.00	STAT	999999	STATE OF WISCONSIN
0.00227650	\$234.64	CNTY	43	ONEIDA COUNTY
0.00093510	\$96.38	MUNI	43038	TOWN OF WOODBORO
0.01060010	\$1,092.57	REG	434781	SCH D OF RHINELANDER
0.00019170	\$19.76	VTAE	001600	NICOLET VTAE DISTRICT

Parcel Total:                    \$1,443.35

LEGAL DESCRIPTION: T36 R07-E S06 NESW	PARCEL NO: 082616	CONTROL NO: 82616
---------------------------------------	-------------------	-------------------

40    \$169,321.38    0.60330187    \$102,151.91

0	\$0.00	STAT	999999	STATE OF WISCONSIN
0.00227650	\$232.55	CNTY	43	ONEIDA COUNTY
0.00093510	\$95.52	MUNI	43038	TOWN OF WOODBORO
0.01060010	\$1,082.83	REG	434781	SCH D OF RHINELANDER
0.00019170	\$19.58	VTAE	001600	NICOLET VTAE DISTRICT

Parcel Total:                    \$1,430.48

LEGAL DESCRIPTION: T36 R07-E S06 SESW	PARCEL NO: 082617	CONTROL NO: 82617
---------------------------------------	-------------------	-------------------

40    \$169,321.38    0.60330187    \$102,151.91

0	\$0.00	STAT	999999	STATE OF WISCONSIN
0.00227650	\$232.55	CNTY	43	ONEIDA COUNTY
0.00093510	\$95.52	MUNI	43038	TOWN OF WOODBORO
0.01060010	\$1,082.83	REG	434781	SCH D OF RHINELANDER
0.00019170	\$19.58	VTAE	001600	NICOLET VTAE DISTRICT

Parcel Total:                    \$1,430.48



# State of Wisconsin / Department of Natural Resources

Tony Evers , Governor

, Secretary

2/5/2025

## Chapter 70.114 - Aids Payment Worksheet For Tax Year 2024(Payment Year 2025) - Payment Due January 31, 2025

4689 of 7093

LEGAL DESCRIPTION: T36 R07-E S06 SWSW	PARCEL NO: 082618	CONTROL NO: 82618
---------------------------------------	-------------------	-------------------

40.17    \$170,041.00    0.60330187    \$102,586.05

0	\$0.00	STAT	999999	STATE OF WISCONSIN
0.00227650	\$233.53	CNTY	43	ONEIDA COUNTY
0.00093510	\$95.93	MUNI	43038	TOWN OF WOODBORO
0.01060010	\$1,087.43	REG	434781	SCH D OF RHINELANDER
0.00019170	\$19.66	VTAE	001600	NICOLET VTAE DISTRICT

Parcel Total:                    \$1,436.55

LEGAL DESCRIPTION: T36 R07-E S06 NWSE	PARCEL NO: 082619	CONTROL NO: 82619
---------------------------------------	-------------------	-------------------

40    \$169,321.38    0.60330187    \$102,151.91

0	\$0.00	STAT	999999	STATE OF WISCONSIN
0.00227650	\$232.55	CNTY	43	ONEIDA COUNTY
0.00093510	\$95.52	MUNI	43038	TOWN OF WOODBORO
0.01060010	\$1,082.83	REG	434781	SCH D OF RHINELANDER
0.00019170	\$19.58	VTAE	001600	NICOLET VTAE DISTRICT

Parcel Total:                    \$1,430.48

LEGAL DESCRIPTION: T36 R07-E S06 NESE	PARCEL NO: 082620	CONTROL NO: 82620
---------------------------------------	-------------------	-------------------

40    \$169,321.38    0.60330187    \$102,151.91

0	\$0.00	STAT	999999	STATE OF WISCONSIN
0.00227650	\$232.55	CNTY	43	ONEIDA COUNTY
0.00093510	\$95.52	MUNI	43038	TOWN OF WOODBORO
0.01060010	\$1,082.83	REG	434781	SCH D OF RHINELANDER
0.00019170	\$19.58	VTAE	001600	NICOLET VTAE DISTRICT

Parcel Total:                    \$1,430.48



# State of Wisconsin / Department of Natural Resources

Tony Evers , Governor

, Secretary

2/5/2025

## Chapter 70.114 - Aids Payment Worksheet For Tax Year 2024(Payment Year 2025) - Payment Due January 31, 2025

4690 of 7093

LEGAL DESCRIPTION: T36 R07-E S06 SESE	PARCEL NO: 082621	CONTROL NO: 82621
---------------------------------------	-------------------	-------------------

40    \$169,321.38    0.60330187    \$102,151.91

0	\$0.00	STAT	999999	STATE OF WISCONSIN
0.00227650	\$232.55	CNTY	43	ONEIDA COUNTY
0.00093510	\$95.52	MUNI	43038	TOWN OF WOODBORO
0.01060010	\$1,082.83	REG	434781	SCH D OF RHINELANDER
0.00019170	\$19.58	VTAE	001600	NICOLET VTAE DISTRICT

Parcel Total:                    \$1,430.48

LEGAL DESCRIPTION: T36 R07-E S06 SWSE	PARCEL NO: 082622	CONTROL NO: 82622
---------------------------------------	-------------------	-------------------

40    \$169,321.38    0.60330187    \$102,151.91

0	\$0.00	STAT	999999	STATE OF WISCONSIN
0.00227650	\$232.55	CNTY	43	ONEIDA COUNTY
0.00093510	\$95.52	MUNI	43038	TOWN OF WOODBORO
0.01060010	\$1,082.83	REG	434781	SCH D OF RHINELANDER
0.00019170	\$19.58	VTAE	001600	NICOLET VTAE DISTRICT

Parcel Total:                    \$1,430.48

LEGAL DESCRIPTION: T36 R07-E S07 PT GV LT 1	PARCEL NO: 082623	CONTROL NO: 82623
---	-------------------	-------------------

20    \$84,660.69    0.60330187    \$51,075.95

0	\$0.00	STAT	999999	STATE OF WISCONSIN
0.00227650	\$116.27	CNTY	43	ONEIDA COUNTY
0.00093510	\$47.76	MUNI	43038	TOWN OF WOODBORO
0.01060010	\$541.41	REG	434781	SCH D OF RHINELANDER
0.00019170	\$9.79	VTAE	001600	NICOLET VTAE DISTRICT

Parcel Total:                    \$715.23



# State of Wisconsin / Department of Natural Resources

Tony Evers , Governor

, Secretary

2/5/2025

## Chapter 70.114 - Aids Payment Worksheet For Tax Year 2024(Payment Year 2025) - Payment Due January 31, 2025

4691 of 7093

LEGAL DESCRIPTION: T36 R07-E S07 PT GV LT 2	PARCEL NO: 082624	CONTROL NO: 82624
---	-------------------	-------------------

20     \$84,660.69     0.60330187     \$51,075.95

0	\$0.00	STAT	999999	STATE OF WISCONSIN
0.00227650	\$116.27	CNTY	43	ONEIDA COUNTY
0.00093510	\$47.76	MUNI	43038	TOWN OF WOODBORO
0.01060010	\$541.41	REG	434781	SCH D OF RHINELANDER
0.00019170	\$9.79	VTAE	001600	NICOLET VTAE DISTRICT

Parcel Total:     \$715.23

LEGAL DESCRIPTION: T36 R07-E S07 PT GV LT 4	PARCEL NO: 082625	CONTROL NO: 82625
---	-------------------	-------------------

20     \$84,660.69     0.60330187     \$51,075.95

0	\$0.00	STAT	999999	STATE OF WISCONSIN
0.00227650	\$116.27	CNTY	43	ONEIDA COUNTY
0.00093510	\$47.76	MUNI	43038	TOWN OF WOODBORO
0.01060010	\$541.41	REG	434781	SCH D OF RHINELANDER
0.00019170	\$9.79	VTAE	001600	NICOLET VTAE DISTRICT

Parcel Total:     \$715.23

LEGAL DESCRIPTION: T36 R07-E S07 PT OF SESW	PARCEL NO: 082626	CONTROL NO: 82626
---	-------------------	-------------------

4     \$16,932.14     0.60330187     \$10,215.19

0	\$0.00	STAT	999999	STATE OF WISCONSIN
0.00227650	\$23.25	CNTY	43	ONEIDA COUNTY
0.00093510	\$9.55	MUNI	43038	TOWN OF WOODBORO
0.01060010	\$108.28	REG	434781	SCH D OF RHINELANDER
0.00019170	\$1.96	VTAE	001600	NICOLET VTAE DISTRICT

Parcel Total:     \$143.04



# State of Wisconsin / Department of Natural Resources

Tony Evers , Governor

, Secretary

2/5/2025

## Chapter 70.114 - Aids Payment Worksheet For Tax Year 2024(Payment Year 2025) - Payment Due January 31, 2025

4692 of 7093

LEGAL DESCRIPTION: T36 R07-E S07 SESE	PARCEL NO: 082627	CONTROL NO: 82627
---------------------------------------	-------------------	-------------------

40    \$169,321.38    0.60330187    \$102,151.91

0	\$0.00	STAT	999999	STATE OF WISCONSIN
0.00227650	\$232.55	CNTY	43	ONEIDA COUNTY
0.00093510	\$95.52	MUNI	43038	TOWN OF WOODBORO
0.01060010	\$1,082.83	REG	434781	SCH D OF RHINELANDER
0.00019170	\$19.58	VTAE	001600	NICOLET VTAE DISTRICT

Parcel Total:                    \$1,430.48

LEGAL DESCRIPTION: T36 R07-E S07 NWNE	PARCEL NO: 082628	CONTROL NO: 82628
---------------------------------------	-------------------	-------------------

40    \$169,321.38    0.60330187    \$102,151.91

0	\$0.00	STAT	999999	STATE OF WISCONSIN
0.00227650	\$232.55	CNTY	43	ONEIDA COUNTY
0.00093510	\$95.52	MUNI	43038	TOWN OF WOODBORO
0.01060010	\$1,082.83	REG	434781	SCH D OF RHINELANDER
0.00019170	\$19.58	VTAE	001600	NICOLET VTAE DISTRICT

Parcel Total:                    \$1,430.48

LEGAL DESCRIPTION: T36 R07-E S07 NENE	PARCEL NO: 082629	CONTROL NO: 82629
---------------------------------------	-------------------	-------------------

40    \$169,321.38    0.60330187    \$102,151.91

0	\$0.00	STAT	999999	STATE OF WISCONSIN
0.00227650	\$232.55	CNTY	43	ONEIDA COUNTY
0.00093510	\$95.52	MUNI	43038	TOWN OF WOODBORO
0.01060010	\$1,082.83	REG	434781	SCH D OF RHINELANDER
0.00019170	\$19.58	VTAE	001600	NICOLET VTAE DISTRICT

Parcel Total:                    \$1,430.48





# State of Wisconsin / Department of Natural Resources

Tony Evers, Governor

, Secretary

2/5/2025

## Chapter 70.114 - Aids Payment Worksheet For Tax Year 2024(Payment Year 2025) - Payment Due January 31, 2025

4693 of 7093

LEGAL DESCRIPTION: T36 R07-E S07 SWNE				PARCEL NO: 082630	CONTROL NO: 82630			
40	\$169,321.38	0.60330187	\$102,151.91	0	\$0.00	STAT	999999	STATE OF WISCONSIN
		0.00227650			\$232.55	CNTY	43	ONEIDA COUNTY
		0.00093510			\$95.52	MUNI	43038	TOWN OF WOODBORO
		0.01060010			\$1,082.83	REG	434781	SCH D OF RHINELANDER
		0.00019170			\$19.58	VTAE	001600	NICOLET VTAE DISTRICT
Parcel Total:					\$1,430.48			

LEGAL DESCRIPTION: T36 R07-E S07 SENE				PARCEL NO: 082631	CONTROL NO: 82631			
40	\$169,321.38	0.60330187	\$102,151.91	0	\$0.00	STAT	999999	STATE OF WISCONSIN
		0.00227650			\$232.55	CNTY	43	ONEIDA COUNTY
		0.00093510			\$95.52	MUNI	43038	TOWN OF WOODBORO
		0.01060010			\$1,082.83	REG	434781	SCH D OF RHINELANDER
		0.00019170			\$19.58	VTAE	001600	NICOLET VTAE DISTRICT
Parcel Total:					\$1,430.48			

LEGAL DESCRIPTION: T36 R07-E S07 NWSE				PARCEL NO: 082632	CONTROL NO: 82632			
40	\$169,321.38	0.60330187	\$102,151.91	0	\$0.00	STAT	999999	STATE OF WISCONSIN
		0.00227650			\$232.55	CNTY	43	ONEIDA COUNTY
		0.00093510			\$95.52	MUNI	43038	TOWN OF WOODBORO
		0.01060010			\$1,082.83	REG	434781	SCH D OF RHINELANDER
		0.00019170			\$19.58	VTAE	001600	NICOLET VTAE DISTRICT
Parcel Total:					\$1,430.48			



# State of Wisconsin / Department of Natural Resources

Tony Evers , Governor

, Secretary

2/5/2025

## Chapter 70.114 - Aids Payment Worksheet For Tax Year 2024(Payment Year 2025) - Payment Due January 31, 2025

4694 of 7093

LEGAL DESCRIPTION: T36 R07-E S07 NESE	PARCEL NO: 082633	CONTROL NO: 82633
---------------------------------------	-------------------	-------------------

40     \$169,321.38     0.60330187     \$102,151.91

0	\$0.00	STAT	999999	STATE OF WISCONSIN
0.00227650	\$232.55	CNTY	43	ONEIDA COUNTY
0.00093510	\$95.52	MUNI	43038	TOWN OF WOODBORO
0.01060010	\$1,082.83	REG	434781	SCH D OF RHINELANDER
0.00019170	\$19.58	VTAE	001600	NICOLET VTAE DISTRICT

Parcel Total:	\$1,430.48
---------------	------------

LEGAL DESCRIPTION: T36 R07-E S07 SWSE	PARCEL NO: 082634	CONTROL NO: 82634
---------------------------------------	-------------------	-------------------

40     \$169,321.38     0.60330187     \$102,151.91

0	\$0.00	STAT	999999	STATE OF WISCONSIN
0.00227650	\$232.55	CNTY	43	ONEIDA COUNTY
0.00093510	\$95.52	MUNI	43038	TOWN OF WOODBORO
0.01060010	\$1,082.83	REG	434781	SCH D OF RHINELANDER
0.00019170	\$19.58	VTAE	001600	NICOLET VTAE DISTRICT

Parcel Total:	\$1,430.48
---------------	------------

LEGAL DESCRIPTION: T36 R07-E S08 SWSW	PARCEL NO: 082635	CONTROL NO: 82635
---------------------------------------	-------------------	-------------------

40     \$169,321.38     0.60330187     \$102,151.91

0	\$0.00	STAT	999999	STATE OF WISCONSIN
0.00227650	\$232.55	CNTY	43	ONEIDA COUNTY
0.00093510	\$95.52	MUNI	43038	TOWN OF WOODBORO
0.01060010	\$1,082.83	REG	434781	SCH D OF RHINELANDER
0.00019170	\$19.58	VTAE	001600	NICOLET VTAE DISTRICT

Parcel Total:	\$1,430.48
---------------	------------



# State of Wisconsin / Department of Natural Resources

Tony Evers, Governor

, Secretary

2/5/2025

## Chapter 70.114 - Aids Payment Worksheet For Tax Year 2024(Payment Year 2025) - Payment Due January 31, 2025

4695 of 7093

LEGAL DESCRIPTION: T36 R07-E S08 NWSW      PARCEL NO: 082636      CONTROL NO: 82636

40    \$169,321.38    0.60330187    \$102,151.91

0	\$0.00	STAT	999999	STATE OF WISCONSIN
0.00227650	\$232.55	CNTY	43	ONEIDA COUNTY
0.00093510	\$95.52	MUNI	43038	TOWN OF WOODBORO
0.01060010	\$1,082.83	REG	434781	SCH D OF RHINELANDER
0.00019170	\$19.58	VTAE	001600	NICOLET VTAE DISTRICT

Parcel Total:      \$1,430.48

LEGAL DESCRIPTION: T36 R07-E S08 NESW      PARCEL NO: 082637      CONTROL NO: 82637

40    \$169,321.38    0.60330187    \$102,151.91

0	\$0.00	STAT	999999	STATE OF WISCONSIN
0.00227650	\$232.55	CNTY	43	ONEIDA COUNTY
0.00093510	\$95.52	MUNI	43038	TOWN OF WOODBORO
0.01060010	\$1,082.83	REG	434781	SCH D OF RHINELANDER
0.00019170	\$19.58	VTAE	001600	NICOLET VTAE DISTRICT

Parcel Total:      \$1,430.48

LEGAL DESCRIPTION: T36 R07-E S08 PT OF SESW      PARCEL NO: 082638      CONTROL NO: 82638

36    \$152,389.24    0.60330187    \$91,936.72

0	\$0.00	STAT	999999	STATE OF WISCONSIN
0.00227650	\$209.29	CNTY	43	ONEIDA COUNTY
0.00093510	\$85.97	MUNI	43038	TOWN OF WOODBORO
0.01060010	\$974.54	REG	434781	SCH D OF RHINELANDER
0.00019170	\$17.62	VTAE	001600	NICOLET VTAE DISTRICT

Parcel Total:      \$1,287.42



# State of Wisconsin / Department of Natural Resources

Tony Evers , Governor

, Secretary

2/5/2025

## Chapter 70.114 - Aids Payment Worksheet For Tax Year 2024(Payment Year 2025) - Payment Due January 31, 2025

4696 of 7093

LEGAL DESCRIPTION: T36 R07-E S08 SWNW	PARCEL NO: 082639	CONTROL NO: 82639
---------------------------------------	-------------------	-------------------

40 \$169,321.38 0.60330187 \$102,151.91

0	\$0.00	STAT	999999	STATE OF WISCONSIN
0.00227650	\$232.55	CNTY	43	ONEIDA COUNTY
0.00093510	\$95.52	MUNI	43038	TOWN OF WOODBORO
0.01060010	\$1,082.83	REG	434781	SCH D OF RHINELANDER
0.00019170	\$19.58	VTAE	001600	NICOLET VTAE DISTRICT

Parcel Total: \$1,430.48

LEGAL DESCRIPTION: T36 R07-E S08 SENW	PARCEL NO: 082640	CONTROL NO: 82640
---------------------------------------	-------------------	-------------------

40 \$169,321.38 0.60330187 \$102,151.91

0	\$0.00	STAT	999999	STATE OF WISCONSIN
0.00227650	\$232.55	CNTY	43	ONEIDA COUNTY
0.00093510	\$95.52	MUNI	43038	TOWN OF WOODBORO
0.01060010	\$1,082.83	REG	434781	SCH D OF RHINELANDER
0.00019170	\$19.58	VTAE	001600	NICOLET VTAE DISTRICT

Parcel Total: \$1,430.48

LEGAL DESCRIPTION: T36 R07-E S17 NWNW	PARCEL NO: 082641	CONTROL NO: 82641
---------------------------------------	-------------------	-------------------

40 \$169,321.38 0.60330187 \$102,151.91

0	\$0.00	STAT	999999	STATE OF WISCONSIN
0.00227650	\$232.55	CNTY	43	ONEIDA COUNTY
0.00093510	\$95.52	MUNI	43038	TOWN OF WOODBORO
0.01060010	\$1,082.83	REG	434781	SCH D OF RHINELANDER
0.00019170	\$19.58	VTAE	001600	NICOLET VTAE DISTRICT

Parcel Total: \$1,430.48



# State of Wisconsin / Department of Natural Resources

Tony Evers , Governor

, Secretary

2/5/2025

## Chapter 70.114 - Aids Payment Worksheet For Tax Year 2024(Payment Year 2025) - Payment Due January 31, 2025

4697 of 7093

LEGAL DESCRIPTION: T36 R07-E S17 NENW	PARCEL NO: 082642	CONTROL NO: 82642
---------------------------------------	-------------------	-------------------

40    \$169,321.38    0.60330187    \$102,151.91

0	\$0.00	STAT	999999	STATE OF WISCONSIN
0.00227650	\$232.55	CNTY	43	ONEIDA COUNTY
0.00093510	\$95.52	MUNI	43038	TOWN OF WOODBORO
0.01060010	\$1,082.83	REG	434781	SCH D OF RHINELANDER
0.00019170	\$19.58	VTAE	001600	NICOLET VTAE DISTRICT

Parcel Total:                    \$1,430.48

LEGAL DESCRIPTION: T36 R07-E S17 SENW	PARCEL NO: 082643	CONTROL NO: 82643
---------------------------------------	-------------------	-------------------

40    \$169,321.38    0.60330187    \$102,151.91

0	\$0.00	STAT	999999	STATE OF WISCONSIN
0.00227650	\$232.55	CNTY	43	ONEIDA COUNTY
0.00093510	\$95.52	MUNI	43038	TOWN OF WOODBORO
0.01060010	\$1,082.83	REG	434781	SCH D OF RHINELANDER
0.00019170	\$19.58	VTAE	001600	NICOLET VTAE DISTRICT

Parcel Total:                    \$1,430.48

LEGAL DESCRIPTION: T36 R07-E S17 SWNW	PARCEL NO: 082644	CONTROL NO: 82644
---------------------------------------	-------------------	-------------------

40    \$169,321.38    0.60330187    \$102,151.91

0	\$0.00	STAT	999999	STATE OF WISCONSIN
0.00227650	\$232.55	CNTY	43	ONEIDA COUNTY
0.00093510	\$95.52	MUNI	43038	TOWN OF WOODBORO
0.01060010	\$1,082.83	REG	434781	SCH D OF RHINELANDER
0.00019170	\$19.58	VTAE	001600	NICOLET VTAE DISTRICT

Parcel Total:                    \$1,430.48



# State of Wisconsin / Department of Natural Resources

Tony Evers , Governor

, Secretary

2/5/2025

## Chapter 70.114 - Aids Payment Worksheet For Tax Year 2024(Payment Year 2025) - Payment Due January 31, 2025

4698 of 7093

LEGAL DESCRIPTION: T36 R07-E S18 FRAC NWNW                      PARCEL NO: 082645                      CONTROL NO: 82645

41.12      \$174,062.36      0.60330187      \$105,012.14

0	\$0.00	STAT	999999	STATE OF WISCONSIN
0.00227650	\$239.06	CNTY	43	ONEIDA COUNTY
0.00093510	\$98.20	MUNI	43038	TOWN OF WOODBORO
0.01060010	\$1,113.14	REG	434781	SCH D OF RHINELANDER
0.00019170	\$20.13	VTAE	001600	NICOLET VTAE DISTRICT

Parcel Total:                      \$1,470.53

LEGAL DESCRIPTION: T36 R07-E S18 NENW                      PARCEL NO: 082646                      CONTROL NO: 82646

40      \$169,321.38      0.60330187      \$102,151.91

0	\$0.00	STAT	999999	STATE OF WISCONSIN
0.00227650	\$232.55	CNTY	43	ONEIDA COUNTY
0.00093510	\$95.52	MUNI	43038	TOWN OF WOODBORO
0.01060010	\$1,082.83	REG	434781	SCH D OF RHINELANDER
0.00019170	\$19.58	VTAE	001600	NICOLET VTAE DISTRICT

Parcel Total:                      \$1,430.48

LEGAL DESCRIPTION: T36 R07-E S18 SENW                      PARCEL NO: 082647                      CONTROL NO: 82647

40      \$169,321.38      0.60330187      \$102,151.91

0	\$0.00	STAT	999999	STATE OF WISCONSIN
0.00227650	\$232.55	CNTY	43	ONEIDA COUNTY
0.00093510	\$95.52	MUNI	43038	TOWN OF WOODBORO
0.01060010	\$1,082.83	REG	434781	SCH D OF RHINELANDER
0.00019170	\$19.58	VTAE	001600	NICOLET VTAE DISTRICT

Parcel Total:                      \$1,430.48



# State of Wisconsin / Department of Natural Resources

Tony Evers , Governor

, Secretary

2/5/2025

## Chapter 70.114 - Aids Payment Worksheet For Tax Year 2024(Payment Year 2025) - Payment Due January 31, 2025

4699 of 7093

LEGAL DESCRIPTION: T36 R07-E S18 FRAC SWNW				PARCEL NO: 082648		CONTROL NO: 82648		
41.37	\$175,120.65	0.60330187	\$105,650.62	0	\$0.00	STAT	999999	STATE OF WISCONSIN
				0.00227650	\$240.51	CNTY	43	ONEIDA COUNTY
				0.00093510	\$98.79	MUNI	43038	TOWN OF WOODBORO
				0.01060010	\$1,119.91	REG	434781	SCH D OF RHINELANDER
				0.00019170	\$20.25	VTAE	001600	NICOLET VTAE DISTRICT
Parcel Total:				\$1,479.46				

LEGAL DESCRIPTION: T36 R07-E S18 NWNE				PARCEL NO: 082649		CONTROL NO: 82649		
40	\$169,321.38	0.60330187	\$102,151.91	0	\$0.00	STAT	999999	STATE OF WISCONSIN
				0.00227650	\$232.55	CNTY	43	ONEIDA COUNTY
				0.00093510	\$95.52	MUNI	43038	TOWN OF WOODBORO
				0.01060010	\$1,082.83	REG	434781	SCH D OF RHINELANDER
				0.00019170	\$19.58	VTAE	001600	NICOLET VTAE DISTRICT
Parcel Total:				\$1,430.48				

LEGAL DESCRIPTION: T36 R07-E S18 NENE				PARCEL NO: 082650		CONTROL NO: 82650		
40	\$169,321.38	0.60330187	\$102,151.91	0	\$0.00	STAT	999999	STATE OF WISCONSIN
				0.00227650	\$232.55	CNTY	43	ONEIDA COUNTY
				0.00093510	\$95.52	MUNI	43038	TOWN OF WOODBORO
				0.01060010	\$1,082.83	REG	434781	SCH D OF RHINELANDER
				0.00019170	\$19.58	VTAE	001600	NICOLET VTAE DISTRICT
Parcel Total:				\$1,430.48				



# State of Wisconsin / Department of Natural Resources

Tony Evers , Governor

, Secretary

2/5/2025

## Chapter 70.114 - Aids Payment Worksheet For Tax Year 2024(Payment Year 2025) - Payment Due January 31, 2025

4700 of 7093

LEGAL DESCRIPTION: T36 R07-E S18 SENE	PARCEL NO: 082651	CONTROL NO: 82651
---------------------------------------	-------------------	-------------------

40    \$169,321.38    0.60330187    \$102,151.91

0	\$0.00	STAT	999999	STATE OF WISCONSIN
0.00227650	\$232.55	CNTY	43	ONEIDA COUNTY
0.00093510	\$95.52	MUNI	43038	TOWN OF WOODBORO
0.01060010	\$1,082.83	REG	434781	SCH D OF RHINELANDER
0.00019170	\$19.58	VTAE	001600	NICOLET VTAE DISTRICT

Parcel Total:                    \$1,430.48

LEGAL DESCRIPTION: T36 R07-E S18 SWNE	PARCEL NO: 082652	CONTROL NO: 82652
---------------------------------------	-------------------	-------------------

40    \$169,321.38    0.60330187    \$102,151.91

0	\$0.00	STAT	999999	STATE OF WISCONSIN
0.00227650	\$232.55	CNTY	43	ONEIDA COUNTY
0.00093510	\$95.52	MUNI	43038	TOWN OF WOODBORO
0.01060010	\$1,082.83	REG	434781	SCH D OF RHINELANDER
0.00019170	\$19.58	VTAE	001600	NICOLET VTAE DISTRICT

Parcel Total:                    \$1,430.48

LEGAL DESCRIPTION: T36 R07-E S18 NESW	PARCEL NO: 082653	CONTROL NO: 82653
---------------------------------------	-------------------	-------------------

40    \$169,321.38    0.60330187    \$102,151.91

0	\$0.00	STAT	999999	STATE OF WISCONSIN
0.00227650	\$232.55	CNTY	43	ONEIDA COUNTY
0.00093510	\$95.52	MUNI	43038	TOWN OF WOODBORO
0.01060010	\$1,082.83	REG	434781	SCH D OF RHINELANDER
0.00019170	\$19.58	VTAE	001600	NICOLET VTAE DISTRICT

Parcel Total:                    \$1,430.48





# State of Wisconsin / Department of Natural Resources

Tony Evers , Governor

, Secretary

2/5/2025

## Chapter 70.114 - Aids Payment Worksheet For Tax Year 2024(Payment Year 2025) - Payment Due January 31, 2025

4701 of 7093

LEGAL DESCRIPTION: T36 R07-E S18 SESW	PARCEL NO: 082654	CONTROL NO: 82654
---------------------------------------	-------------------	-------------------

40    \$169,321.38    0.60330187    \$102,151.91

0	\$0.00	STAT	999999	STATE OF WISCONSIN
0.00227650	\$232.55	CNTY	43	ONEIDA COUNTY
0.00093510	\$95.52	MUNI	43038	TOWN OF WOODBORO
0.01060010	\$1,082.83	REG	434781	SCH D OF RHINELANDER
0.00019170	\$19.58	VTAE	001600	NICOLET VTAE DISTRICT

Parcel Total:                    \$1,430.48

LEGAL DESCRIPTION: T36 R07-E S18 NWSE	PARCEL NO: 082655	CONTROL NO: 82655
---------------------------------------	-------------------	-------------------

40    \$169,321.38    0.60330187    \$102,151.91

0	\$0.00	STAT	999999	STATE OF WISCONSIN
0.00227650	\$232.55	CNTY	43	ONEIDA COUNTY
0.00093510	\$95.52	MUNI	43038	TOWN OF WOODBORO
0.01060010	\$1,082.83	REG	434781	SCH D OF RHINELANDER
0.00019170	\$19.58	VTAE	001600	NICOLET VTAE DISTRICT

Parcel Total:                    \$1,430.48

LEGAL DESCRIPTION: T36 R07-E S18 NESE	PARCEL NO: 082656	CONTROL NO: 82656
---------------------------------------	-------------------	-------------------

40    \$169,321.38    0.60330187    \$102,151.91

0	\$0.00	STAT	999999	STATE OF WISCONSIN
0.00227650	\$232.55	CNTY	43	ONEIDA COUNTY
0.00093510	\$95.52	MUNI	43038	TOWN OF WOODBORO
0.01060010	\$1,082.83	REG	434781	SCH D OF RHINELANDER
0.00019170	\$19.58	VTAE	001600	NICOLET VTAE DISTRICT

Parcel Total:                    \$1,430.48



# State of Wisconsin / Department of Natural Resources

Tony Evers , Governor

, Secretary

2/5/2025

## Chapter 70.114 - Aids Payment Worksheet For Tax Year 2024(Payment Year 2025) - Payment Due January 31, 2025

4702 of 7093

LEGAL DESCRIPTION: T36 R07-E S18 SESE	PARCEL NO: 082657	CONTROL NO: 82657
---------------------------------------	-------------------	-------------------

40    \$169,321.38    0.60330187    \$102,151.91

0	\$0.00	STAT	999999	STATE OF WISCONSIN
0.00227650	\$232.55	CNTY	43	ONEIDA COUNTY
0.00093510	\$95.52	MUNI	43038	TOWN OF WOODBORO
0.01060010	\$1,082.83	REG	434781	SCH D OF RHINELANDER
0.00019170	\$19.58	VTAE	001600	NICOLET VTAE DISTRICT

Parcel Total:                    \$1,430.48

LEGAL DESCRIPTION: T36 R07-E S18 SWSE	PARCEL NO: 082658	CONTROL NO: 82658
---------------------------------------	-------------------	-------------------

40    \$169,321.38    0.60330187    \$102,151.91

0	\$0.00	STAT	999999	STATE OF WISCONSIN
0.00227650	\$232.55	CNTY	43	ONEIDA COUNTY
0.00093510	\$95.52	MUNI	43038	TOWN OF WOODBORO
0.01060010	\$1,082.83	REG	434781	SCH D OF RHINELANDER
0.00019170	\$19.58	VTAE	001600	NICOLET VTAE DISTRICT

Parcel Total:                    \$1,430.48

File Number Total:            \$72,190.10



# State of Wisconsin / Department of Natural Resources

Tony Evers , Governor

, Secretary

2/5/2025

## Chapter 70.114 - Aids Payment Worksheet For Tax Year 2024(Payment Year 2025) - Payment Due January 31, 2025

4703 of 7093

FILE NO: WR 500 H		DATE OF PURCHASE: 10/14/1999		GRANTOR: PACKAGING CORP. OF AMERICA	
LEGAL DESCRIPTION: T36 R07-E S36 NESW		PARCEL NO: 082592		CONTROL NO: 82592	
40	\$96,755.10	0.60330187	\$58,372.53		
		0	\$0.00	STAT 999999	STATE OF WISCONSIN
		0.00227650	\$132.88	CNTY 43	ONEIDA COUNTY
		0.00093510	\$54.58	MUNI 43038	TOWN OF WOODBORO
		0.01060010	\$618.76	REG 434781	SCH D OF RHINELANDER
		0.00019170	\$11.19	VTAE 001600	NICOLET VTAE DISTRICT
Parcel Total:			\$817.41		

LEGAL DESCRIPTION: T36 R07-E S36 SESW		PARCEL NO: 082593		CONTROL NO: 82593	
40	\$96,755.10	0.60330187	\$58,372.53		
		0	\$0.00	STAT 999999	STATE OF WISCONSIN
		0.00227650	\$132.88	CNTY 43	ONEIDA COUNTY
		0.00093510	\$54.58	MUNI 43038	TOWN OF WOODBORO
		0.01060010	\$618.76	REG 434781	SCH D OF RHINELANDER
		0.00019170	\$11.19	VTAE 001600	NICOLET VTAE DISTRICT
Parcel Total:			\$817.41		



# State of Wisconsin / Department of Natural Resources

Tony Evers , Governor

, Secretary

2/5/2025

## Chapter 70.114 - Aids Payment Worksheet For Tax Year 2024(Payment Year 2025) - Payment Due January 31, 2025

4704 of 7093

LEGAL DESCRIPTION: T36 R07-E S36 SWSE	PARCEL NO: 082594	CONTROL NO: 82594
---------------------------------------	-------------------	-------------------

40	\$96,755.10	0.60330187	\$58,372.53	
----	-------------	------------	-------------	--

0	\$0.00	STAT	999999	STATE OF WISCONSIN
0.00227650	\$132.88	CNTY	43	ONEIDA COUNTY
0.00093510	\$54.58	MUNI	43038	TOWN OF WOODBORO
0.01060010	\$618.76	REG	434781	SCH D OF RHINELANDER
0.00019170	\$11.19	VTAE	001600	NICOLET VTAE DISTRICT

Parcel Total:	\$817.41
---------------	----------

LEGAL DESCRIPTION: T36 R07-E S36 W1/2 OF SESE	PARCEL NO: 082595	CONTROL NO: 82595
---	-------------------	-------------------

20	\$48,376.40	0.60330187	\$29,185.57	
----	-------------	------------	-------------	--

0	\$0.00	STAT	999999	STATE OF WISCONSIN
0.00227650	\$66.44	CNTY	43	ONEIDA COUNTY
0.00093510	\$27.29	MUNI	43038	TOWN OF WOODBORO
0.01060010	\$309.37	REG	434781	SCH D OF RHINELANDER
0.00019170	\$5.59	VTAE	001600	NICOLET VTAE DISTRICT

Parcel Total:	\$408.69
---------------	----------

File Number Total:	\$2,860.92
--------------------	------------



# State of Wisconsin / Department of Natural Resources

Tony Evers , Governor

, Secretary

2/5/2025

## Chapter 70.114 - Aids Payment Worksheet For Tax Year 2024(Payment Year 2025) - Payment Due January 31, 2025

4705 of 7093

FILE NO: WR 500 X				DATE OF PURCHASE: 11/18/1999				GRANTOR: PACKAGING CORP. OF AMERICA			
LEGAL DESCRIPTION: T36 R07-E S33 NWSE				PARCEL NO: 082869				CONTROL NO: 82869			
40	\$166,117.85	0.60330187	\$100,219.21								
				0	\$0.00	STAT	999999	STATE OF WISCONSIN			
				0.00227650	\$228.15	CNTY	43	ONEIDA COUNTY			
				0.00093510	\$93.72	MUNI	43038	TOWN OF WOODBORO			
				0.01060010	\$1,062.34	REG	434781	SCH D OF RHINELANDER			
				0.00019170	\$19.21	VTAE	001600	NICOLET VTAE DISTRICT			
Parcel Total:				\$1,403.42							

LEGAL DESCRIPTION: T36 R07-E S33 NESE				PARCEL NO: 082870				CONTROL NO: 82870			
40	\$166,117.85	0.60330187	\$100,219.21								
				0	\$0.00	STAT	999999	STATE OF WISCONSIN			
				0.00227650	\$228.15	CNTY	43	ONEIDA COUNTY			
				0.00093510	\$93.72	MUNI	43038	TOWN OF WOODBORO			
				0.01060010	\$1,062.34	REG	434781	SCH D OF RHINELANDER			
				0.00019170	\$19.21	VTAE	001600	NICOLET VTAE DISTRICT			
Parcel Total:				\$1,403.42							



# State of Wisconsin / Department of Natural Resources

Tony Evers , Governor

, Secretary

2/5/2025

## Chapter 70.114 - Aids Payment Worksheet For Tax Year 2024(Payment Year 2025) - Payment Due January 31, 2025

4706 of 7093

LEGAL DESCRIPTION: T36 R07-E S33 SESE	PARCEL NO: 082871	CONTROL NO: 82871
---------------------------------------	-------------------	-------------------

40    \$166,117.85    0.60330187    \$100,219.21

0	\$0.00	STAT	999999	STATE OF WISCONSIN
0.00227650	\$228.15	CNTY	43	ONEIDA COUNTY
0.00093510	\$93.72	MUNI	43038	TOWN OF WOODBORO
0.01060010	\$1,062.34	REG	434781	SCH D OF RHINELANDER
0.00019170	\$19.21	VTAE	001600	NICOLET VTAE DISTRICT

Parcel Total:                    \$1,403.42

LEGAL DESCRIPTION: T36 R07-E S33 SWSE	PARCEL NO: 082872	CONTROL NO: 82872
---------------------------------------	-------------------	-------------------

40    \$166,117.85    0.60330187    \$100,219.21

0	\$0.00	STAT	999999	STATE OF WISCONSIN
0.00227650	\$228.15	CNTY	43	ONEIDA COUNTY
0.00093510	\$93.72	MUNI	43038	TOWN OF WOODBORO
0.01060010	\$1,062.34	REG	434781	SCH D OF RHINELANDER
0.00019170	\$19.21	VTAE	001600	NICOLET VTAE DISTRICT

Parcel Total:                    \$1,403.42

LEGAL DESCRIPTION: T36 R07-E S33 NWNE	PARCEL NO: 082873	CONTROL NO: 82873
---------------------------------------	-------------------	-------------------

40    \$166,117.85    0.60330187    \$100,219.21

0	\$0.00	STAT	999999	STATE OF WISCONSIN
0.00227650	\$228.15	CNTY	43	ONEIDA COUNTY
0.00093510	\$93.72	MUNI	43038	TOWN OF WOODBORO
0.01060010	\$1,062.34	REG	434781	SCH D OF RHINELANDER
0.00019170	\$19.21	VTAE	001600	NICOLET VTAE DISTRICT

Parcel Total:                    \$1,403.42



# State of Wisconsin / Department of Natural Resources

Tony Evers , Governor

, Secretary

2/5/2025

## Chapter 70.114 - Aids Payment Worksheet For Tax Year 2024(Payment Year 2025) - Payment Due January 31, 2025

4707 of 7093

LEGAL DESCRIPTION: T36 R07-E S33 SWNE	PARCEL NO: 082874	CONTROL NO: 82874
---------------------------------------	-------------------	-------------------

40	\$166,117.85	0.60330187	\$100,219.21	
----	--------------	------------	--------------	--

0	\$0.00	STAT	999999	STATE OF WISCONSIN
0.00227650	\$228.15	CNTY	43	ONEIDA COUNTY
0.00093510	\$93.72	MUNI	43038	TOWN OF WOODBORO
0.01060010	\$1,062.34	REG	434781	SCH D OF RHINELANDER
0.00019170	\$19.21	VTAE	001600	NICOLET VTAE DISTRICT

Parcel Total:	\$1,403.42
---------------	------------

LEGAL DESCRIPTION: T36 R07-E S33 PT OF SENE	PARCEL NO: 082875	CONTROL NO: 82875
---	-------------------	-------------------

20	\$83,058.92	0.60330187	\$50,109.60	
----	-------------	------------	-------------	--

0	\$0.00	STAT	999999	STATE OF WISCONSIN
0.00227650	\$114.07	CNTY	43	ONEIDA COUNTY
0.00093510	\$46.86	MUNI	43038	TOWN OF WOODBORO
0.01060010	\$531.17	REG	434781	SCH D OF RHINELANDER
0.00019170	\$9.60	VTAE	001600	NICOLET VTAE DISTRICT

Parcel Total:	\$701.70
---------------	----------

LEGAL DESCRIPTION: T36 R07-E S33 SESW	PARCEL NO: 082876	CONTROL NO: 82876
---------------------------------------	-------------------	-------------------

40	\$166,117.85	0.60330187	\$100,219.21	
----	--------------	------------	--------------	--

0	\$0.00	STAT	999999	STATE OF WISCONSIN
0.00227650	\$228.15	CNTY	43	ONEIDA COUNTY
0.00093510	\$93.72	MUNI	43038	TOWN OF WOODBORO
0.01060010	\$1,062.34	REG	434781	SCH D OF RHINELANDER
0.00019170	\$19.21	VTAE	001600	NICOLET VTAE DISTRICT

Parcel Total:	\$1,403.42
---------------	------------



# State of Wisconsin / Department of Natural Resources

Tony Evers , Governor

, Secretary

2/5/2025

## Chapter 70.114 - Aids Payment Worksheet For Tax Year 2024(Payment Year 2025) - Payment Due January 31, 2025

4708 of 7093

LEGAL DESCRIPTION: T36 R07-E S34 SWNW	PARCEL NO: 082877	CONTROL NO: 82877
---------------------------------------	-------------------	-------------------

40    \$166,117.85    0.60330187    \$100,219.21

0	\$0.00	STAT	999999	STATE OF WISCONSIN
0.00227650	\$228.15	CNTY	43	ONEIDA COUNTY
0.00093510	\$93.72	MUNI	43038	TOWN OF WOODBORO
0.01060010	\$1,062.34	REG	434781	SCH D OF RHINELANDER
0.00019170	\$19.21	VTAE	001600	NICOLET VTAE DISTRICT

Parcel Total:                    \$1,403.42

LEGAL DESCRIPTION: T36 R07-E S34 SENW	PARCEL NO: 082878	CONTROL NO: 82878
---------------------------------------	-------------------	-------------------

40    \$166,117.85    0.60330187    \$100,219.21

0	\$0.00	STAT	999999	STATE OF WISCONSIN
0.00227650	\$228.15	CNTY	43	ONEIDA COUNTY
0.00093510	\$93.72	MUNI	43038	TOWN OF WOODBORO
0.01060010	\$1,062.34	REG	434781	SCH D OF RHINELANDER
0.00019170	\$19.21	VTAE	001600	NICOLET VTAE DISTRICT

Parcel Total:                    \$1,403.42

LEGAL DESCRIPTION: T36 R07-E S34 NWSW	PARCEL NO: 082879	CONTROL NO: 82879
---------------------------------------	-------------------	-------------------

40    \$166,117.85    0.60330187    \$100,219.21

0	\$0.00	STAT	999999	STATE OF WISCONSIN
0.00227650	\$228.15	CNTY	43	ONEIDA COUNTY
0.00093510	\$93.72	MUNI	43038	TOWN OF WOODBORO
0.01060010	\$1,062.34	REG	434781	SCH D OF RHINELANDER
0.00019170	\$19.21	VTAE	001600	NICOLET VTAE DISTRICT

Parcel Total:                    \$1,403.42





# State of Wisconsin / Department of Natural Resources

Tony Evers , Governor

, Secretary

2/5/2025

## Chapter 70.114 - Aids Payment Worksheet For Tax Year 2024(Payment Year 2025) - Payment Due January 31, 2025

4709 of 7093

LEGAL DESCRIPTION: T36 R07-E S34 SWSW	PARCEL NO: 082880	CONTROL NO: 82880
---------------------------------------	-------------------	-------------------

40    \$166,117.85    0.60330187    \$100,219.21

0	\$0.00	STAT	999999	STATE OF WISCONSIN
0.00227650	\$228.15	CNTY	43	ONEIDA COUNTY
0.00093510	\$93.72	MUNI	43038	TOWN OF WOODBORO
0.01060010	\$1,062.34	REG	434781	SCH D OF RHINELANDER
0.00019170	\$19.21	VTAE	001600	NICOLET VTAE DISTRICT

Parcel Total:                    \$1,403.42

LEGAL DESCRIPTION: T36 R07-E S34 SESW	PARCEL NO: 082881	CONTROL NO: 82881
---------------------------------------	-------------------	-------------------

40    \$166,117.85    0.60330187    \$100,219.21

0	\$0.00	STAT	999999	STATE OF WISCONSIN
0.00227650	\$228.15	CNTY	43	ONEIDA COUNTY
0.00093510	\$93.72	MUNI	43038	TOWN OF WOODBORO
0.01060010	\$1,062.34	REG	434781	SCH D OF RHINELANDER
0.00019170	\$19.21	VTAE	001600	NICOLET VTAE DISTRICT

Parcel Total:                    \$1,403.42

File Number Total:            \$17,542.74

Municipality Total:           \$93,410.74



# State of Wisconsin / Department of Natural Resources

Tony Evers , Governor

, Secretary

2/5/2025

## Chapter 70.114 - Aids Payment Worksheet For Tax Year 2024(Payment Year 2025) - Payment Due January 31, 2025

4710 of 7093

DETAIL FOR TOWN OF WOODRUFF, ONEIDA COUNTY

Acres	Est. Adjust. Purch. Price	Level of Assessment	Adjusted Local Value	Net Gen. Tax Rate	Calc. Aid Pay Amount	----- Taxing Jurisdiction -----		
						Type	Code	Description
FILE NO: NF 685 *			DATE OF PURCHASE: 08/13/1993			GRANTOR: WILLIAM WELLS		
LEGAL DESCRIPTION: T39 R07-E S09 PT GV LT 7				PARCEL NO: 72159		CONTROL NO: 72159		
0.01	\$729.58	0.60307815	\$439.99					
				0	\$0.00	STAT	999999	STATE OF WISCONSIN
				0.00238190	\$1.05	CNTY	43	ONEIDA COUNTY
				0.00443240	\$1.95	MUNI	43040	TOWN OF WOODRUFF
				0.005578	\$2.45	REG	636720	SCH D OF WOODRUFF J 1
				0.001801	\$0.79	REG	433647	UHS D OF LAKELAND (MINOCQUA)
				0.00020050	\$0.09	VTAE	001600	NICOLET VTAE DISTRICT
Parcel Total:					\$6.33			
File Number Total:					\$6.33			



# State of Wisconsin / Department of Natural Resources

Tony Evers , Governor

, Secretary

2/5/2025

## Chapter 70.114 - Aids Payment Worksheet For Tax Year 2024(Payment Year 2025) - Payment Due January 31, 2025

4711 of 7093

FILE NO: NF 790 *		DATE OF PURCHASE: 02/18/2003		GRANTOR: JERRY CLAWSON	
LEGAL DESCRIPTION: T39 R07-E S07 PT OF SWNW		PARCEL NO: 0400100097 10		CONTROL NO: 89159	
3.35	\$16,658.12	0.60307815	\$10,046.15		
		0	\$0.00	STAT 999999	STATE OF WISCONSIN
		0.00238190	\$23.93	CNTY 43	ONEIDA COUNTY
		0.00443240	\$44.53	MUNI 43040	TOWN OF WOODRUFF
		0.001801	\$18.09	REG 433647	UHS D OF LAKELAND (MINOCQUA)
		0.005578	\$56.04	REG 636720	SCH D OF WOODRUFF J 1
		0.00020050	\$2.01	VTAE 001600	NICOLET VTAE DISTRICT
Parcel Total:			\$144.60		

File Number Total:		\$144.60			
--------------------	--	----------	--	--	--

FILE NO: NF 811 *		DATE OF PURCHASE: 05/25/2004		GRANTOR: WISCONSIN VALLEY IMPROVEMENT	
LEGAL DESCRIPTION: T39 R07-E S01 PT OF SWNE		PARCEL NO: 092395		CONTROL NO: 92395	
9.8	\$40,993.56	0.60307815	\$24,722.32		
		0	\$0.00	STAT 999999	STATE OF WISCONSIN
		0.00238190	\$58.89	CNTY 43	ONEIDA COUNTY
		0.00443240	\$109.58	MUNI 43040	TOWN OF WOODRUFF
		0.001801	\$44.52	REG 433647	UHS D OF LAKELAND (MINOCQUA)
		0.00020050	\$4.96	VTAE 001600	NICOLET VTAE DISTRICT
Parcel Total:			\$217.95		



# State of Wisconsin / Department of Natural Resources

Tony Evers , Governor

, Secretary

2/5/2025

## Chapter 70.114 - Aids Payment Worksheet For Tax Year 2024(Payment Year 2025) - Payment Due January 31, 2025

4712 of 7093

LEGAL DESCRIPTION: T39 R07-E S01 PT OF SENE	PARCEL NO: 092396	CONTROL NO: 92396
---	-------------------	-------------------

9.7    \$40,575.27    0.60307815    \$24,470.06

0	\$0.00	STAT	999999	STATE OF WISCONSIN
0.00238190	\$58.29	CNTY	43	ONEIDA COUNTY
0.00443240	\$108.46	MUNI	43040	TOWN OF WOODRUFF
0.001801	\$44.07	REG	433647	UHS D OF LAKELAND (MINOCQUA)
0.00020050	\$4.91	VTAE	001600	NICOLET VTAE DISTRICT

Parcel Total:                    \$215.73

LEGAL DESCRIPTION: T39 R07-E S01 PT OF NWSE	PARCEL NO: 092397	CONTROL NO: 92397
---	-------------------	-------------------

40.3    \$168,575.59    0.60307815    \$101,664.25

0	\$0.00	STAT	999999	STATE OF WISCONSIN
0.00238190	\$242.16	CNTY	43	ONEIDA COUNTY
0.00443240	\$450.62	MUNI	43040	TOWN OF WOODRUFF
0.001801	\$183.09	REG	433647	UHS D OF LAKELAND (MINOCQUA)
0.00020050	\$20.39	VTAE	001600	NICOLET VTAE DISTRICT

Parcel Total:                    \$896.26

LEGAL DESCRIPTION: T39 R07-E S01 SWSE	PARCEL NO: 092398	CONTROL NO: 92398
---------------------------------------	-------------------	-------------------

40.2    \$168,157.27    0.60307815    \$101,411.98

0	\$0.00	STAT	999999	STATE OF WISCONSIN
0.00238190	\$241.56	CNTY	43	ONEIDA COUNTY
0.00443240	\$449.50	MUNI	43040	TOWN OF WOODRUFF
0.001801	\$182.64	REG	433647	UHS D OF LAKELAND (MINOCQUA)
0.00020050	\$20.34	VTAE	001600	NICOLET VTAE DISTRICT

Parcel Total:                    \$894.04



# State of Wisconsin / Department of Natural Resources

Tony Evers , Governor

, Secretary

2/5/2025

## Chapter 70.114 - Aids Payment Worksheet For Tax Year 2024(Payment Year 2025) - Payment Due January 31, 2025

4713 of 7093

LEGAL DESCRIPTION: T39 R07-E S25 PT GV LT 3	PARCEL NO: 092399	CONTROL NO: 92399
---	-------------------	-------------------

20.5	\$85,751.84	0.60307815	\$51,715.06
------	-------------	------------	-------------

0	\$0.00	STAT	999999	STATE OF WISCONSIN
0.00238190	\$123.18	CNTY	43	ONEIDA COUNTY
0.00443240	\$229.22	MUNI	43040	TOWN OF WOODRUFF
0.001801	\$93.14	REG	433647	UHS D OF LAKELAND (MINOCQUA)
0.00020050	\$10.37	VTAE	001600	NICOLET VTAE DISTRICT

Parcel Total:	\$455.91
---------------	----------

File Number Total:	\$2,679.89
--------------------	------------

FILE NO: NF 30095 *	DATE OF PURCHASE: 07/08/2014	GRANTOR: Oneida County
---------------------	------------------------------	------------------------

LEGAL DESCRIPTION: T39 R07-E S29 PT OF NESE	PARCEL NO: WR 388-1	CONTROL NO: 129470
---	---------------------	--------------------

5.12	\$18,998.11	0.60307815	\$11,457.35
------	-------------	------------	-------------

0	\$0.00	STAT	999999	STATE OF WISCONSIN
0.00238190	\$27.29	CNTY	43	ONEIDA COUNTY
0.00443240	\$50.78	MUNI	43040	TOWN OF WOODRUFF
0.001801	\$20.63	REG	433647	UHS D OF LAKELAND (MINOCQUA)
0.005578	\$63.91	REG	636720	SCH D OF WOODRUFF J 1
0.00020050	\$2.30	VTAE	001600	NICOLET VTAE DISTRICT
0.00038120	\$4.37	SEWR	437070	LAKELAND SANITARY DISTRICT #1
0.00164120	\$18.80	SEWR	438040	MID LAKE PROTECTION & MANAGEMENT DISTRICT

Parcel Total:	\$188.08
---------------	----------

File Number Total:	\$188.08
--------------------	----------



# State of Wisconsin / Department of Natural Resources

Tony Evers , Governor

, Secretary

2/5/2025

## Chapter 70.114 - Aids Payment Worksheet For Tax Year 2024(Payment Year 2025) - Payment Due January 31, 2025

4714 of 7093

FILE NO: WR 500 Z				DATE OF PURCHASE: 11/18/1999				GRANTOR: PACKAGING CORP. OF AMERICA			
LEGAL DESCRIPTION: T39 R07-E S03 NWSE				PARCEL NO: 082888				CONTROL NO: 82888			
40	\$116,589.80	0.60307815	\$70,312.76								
				0	\$0.00	STAT	999999	STATE OF WISCONSIN			
				0.00238190	\$167.48	CNTY	43	ONEIDA COUNTY			
				0.00443240	\$311.66	MUNI	43040	TOWN OF WOODRUFF			
				0.005578	\$392.20	REG	636720	SCH D OF WOODRUFF J 1			
				0.001801	\$126.63	REG	433647	UHS D OF LAKELAND (MINOCQUA)			
				0.00020050	\$14.10	VTAE	001600	NICOLET VTAE DISTRICT			
Parcel Total:					\$1,012.07						

LEGAL DESCRIPTION: T39 R07-E S03 SWSE				PARCEL NO: 082889				CONTROL NO: 82889			
40	\$116,589.80	0.60307815	\$70,312.76								
				0	\$0.00	STAT	999999	STATE OF WISCONSIN			
				0.00238190	\$167.48	CNTY	43	ONEIDA COUNTY			
				0.00443240	\$311.66	MUNI	43040	TOWN OF WOODRUFF			
				0.005578	\$392.20	REG	636720	SCH D OF WOODRUFF J 1			
				0.001801	\$126.63	REG	433647	UHS D OF LAKELAND (MINOCQUA)			
				0.00020050	\$14.10	VTAE	001600	NICOLET VTAE DISTRICT			
Parcel Total:					\$1,012.07						



# State of Wisconsin / Department of Natural Resources

Tony Evers , Governor

, Secretary

2/5/2025

## Chapter 70.114 - Aids Payment Worksheet For Tax Year 2024(Payment Year 2025) - Payment Due January 31, 2025

4715 of 7093

LEGAL DESCRIPTION: T39 R07-E S03 SESW	PARCEL NO: 082890	CONTROL NO: 82890
---------------------------------------	-------------------	-------------------

40	\$116,589.80	0.60307815	\$70,312.76
----	--------------	------------	-------------

0	\$0.00	STAT	999999	STATE OF WISCONSIN
0.00238190	\$167.48	CNTY	43	ONEIDA COUNTY
0.00443240	\$311.66	MUNI	43040	TOWN OF WOODRUFF
0.005578	\$392.20	REG	636720	SCH D OF WOODRUFF J 1
0.001801	\$126.63	REG	433647	UHS D OF LAKELAND (MINOCQUA)
0.00020050	\$14.10	VTAE	001600	NICOLET VTAE DISTRICT

Parcel Total:	\$1,012.07
---------------	------------

File Number Total:	\$3,036.21
--------------------	------------

Municipality Total:	\$6,055.11
---------------------	------------



# State of Wisconsin / Department of Natural Resources

Tony Evers , Governor

, Secretary

2/5/2025

## Chapter 70.114 - Aids Payment Worksheet For Tax Year 2024(Payment Year 2025) - Payment Due January 31, 2025

4716 of 7093

DETAIL FOR CITY OF RHINELANDER, ONEIDA COUNTY

Acres	Est. Adjust. Purch. Price	Level of Assessment	Adjusted Local Value	Net Gen. Tax Rate	Calc. Aid Pay Amount	----- Taxing Jurisdiction ----- Type	Code	Description
FILE NO: O 88 *			DATE OF PURCHASE: 10/10/1995			GRANTOR: WIS DEPT OF TRANSPORTATION		
LEGAL DESCRIPTION: T36 R08-E S01 LT1-CSM1745				PARCEL NO: 76172		CONTROL NO: 76172		
5.29	\$81,798.28	0.71026563	\$58,098.50					
				0	\$0.00	STAT	999999	STATE OF WISCONSIN
				0.00192470	\$111.82	CNTY	43	ONEIDA COUNTY
				0.01077070	\$625.76	MUNI	43276	CITY OF RHINELANDER
				0.00960480	\$558.03	REG	434781	SCH D OF RHINELANDER
				0.00017370	\$10.09	VTAE	001600	NICOLET VTAE DISTRICT
<b>Parcel Total:</b>					<b>\$1,305.70</b>			

File Number Total: \$1,305.70

FILE NO: O 120 *			DATE OF PURCHASE: 04/01/2002			GRANTOR: DEBYLE'S INCORPORATED		
LEGAL DESCRIPTION: T36 R09-E S06 JC CURRANS LT1-BL1				PARCEL NO: RH2117		CONTROL NO: 86910		
0.22	\$53,984.28	0.71026563	\$38,343.18					
				0	\$0.00	STAT	999999	STATE OF WISCONSIN
				0.00192470	\$73.80	CNTY	43	ONEIDA COUNTY
				0.01077070	\$412.98	MUNI	43276	CITY OF RHINELANDER
				0.00960480	\$368.28	REG	434781	SCH D OF RHINELANDER
				0.00017370	\$6.66	VTAE	001600	NICOLET VTAE DISTRICT
<b>Parcel Total:</b>					<b>\$861.72</b>			





# State of Wisconsin / Department of Natural Resources

Tony Evers , Governor

, Secretary

2/5/2025

## Chapter 70.114 - Aids Payment Worksheet For Tax Year 2024(Payment Year 2025) - Payment Due January 31, 2025

4717 of 7093

LEGAL DESCRIPTION: T36 R09-E S06 JC CURRANS LT2-BL1	PARCEL NO: RH2117	CONTROL NO: 86911
---	-------------------	-------------------

0.21	\$51,530.32	0.71026563	\$36,600.22
------	-------------	------------	-------------

0	\$0.00	STAT	999999	STATE OF WISCONSIN
0.00192470	\$70.45	CNTY	43	ONEIDA COUNTY
0.01077070	\$394.21	MUNI	43276	CITY OF RHINELANDER
0.00960480	\$351.54	REG	434781	SCH D OF RHINELANDER
0.00017370	\$6.36	VTAE	001600	NICOLET VTAE DISTRICT

Parcel Total:	\$822.56
---------------	----------

LEGAL DESCRIPTION: T36 R09-E S06 JC CURRANS LT3-BL1	PARCEL NO: RH2117	CONTROL NO: 86912
---	-------------------	-------------------

0.2	\$49,077.71	0.71026563	\$34,858.21
-----	-------------	------------	-------------

0	\$0.00	STAT	999999	STATE OF WISCONSIN
0.00192470	\$67.09	CNTY	43	ONEIDA COUNTY
0.01077070	\$375.45	MUNI	43276	CITY OF RHINELANDER
0.00960480	\$334.81	REG	434781	SCH D OF RHINELANDER
0.00017370	\$6.05	VTAE	001600	NICOLET VTAE DISTRICT

Parcel Total:	\$783.40
---------------	----------

LEGAL DESCRIPTION: T36 R09-E S06 JC CURRANS LT4-BL1	PARCEL NO: RH2117	CONTROL NO: 86913
---	-------------------	-------------------

0.19	\$46,623.76	0.71026563	\$33,115.25
------	-------------	------------	-------------

0	\$0.00	STAT	999999	STATE OF WISCONSIN
0.00192470	\$63.74	CNTY	43	ONEIDA COUNTY
0.01077070	\$356.67	MUNI	43276	CITY OF RHINELANDER
0.00960480	\$318.07	REG	434781	SCH D OF RHINELANDER
0.00017370	\$5.75	VTAE	001600	NICOLET VTAE DISTRICT

Parcel Total:	\$744.23
---------------	----------



# State of Wisconsin / Department of Natural Resources

Tony Evers , Governor

, Secretary

2/5/2025

## Chapter 70.114 - Aids Payment Worksheet For Tax Year 2024(Payment Year 2025) - Payment Due January 31, 2025

4718 of 7093

LEGAL DESCRIPTION: T36 R09-E S06 JC CURRANS LT5-BL1				PARCEL NO: RH2117				CONTROL NO: 86914	
0.17	\$41,715.85	0.71026563	\$29,629.34						
				0	\$0.00	STAT	999999	STATE OF WISCONSIN	
				0.00192470	\$57.03	CNTY	43	ONEIDA COUNTY	
				0.01077070	\$319.13	MUNI	43276	CITY OF RHINELANDER	
				0.00960480	\$284.58	REG	434781	SCH D OF RHINELANDER	
				0.00017370	\$5.15	VTAE	001600	NICOLET VTAE DISTRICT	
Parcel Total:					\$665.89				

LEGAL DESCRIPTION: T36 R09-E S06 JC CURRANS LT6-BL1				PARCEL NO: RH2117				CONTROL NO: 86915	
0.17	\$39,261.90	0.71026563	\$27,886.38						
				0	\$0.00	STAT	999999	STATE OF WISCONSIN	
				0.00192470	\$53.67	CNTY	43	ONEIDA COUNTY	
				0.01077070	\$300.36	MUNI	43276	CITY OF RHINELANDER	
				0.00960480	\$267.84	REG	434781	SCH D OF RHINELANDER	
				0.00017370	\$4.84	VTAE	001600	NICOLET VTAE DISTRICT	
Parcel Total:					\$626.71				

LEGAL DESCRIPTION: T36 R09-E S06 JC CURRANS LT1-BL2				PARCEL NO: RH2117				CONTROL NO: 86916	
0.15	\$36,807.95	0.71026563	\$26,143.42						
				0	\$0.00	STAT	999999	STATE OF WISCONSIN	
				0.00192470	\$50.32	CNTY	43	ONEIDA COUNTY	
				0.01077070	\$281.58	MUNI	43276	CITY OF RHINELANDER	
				0.00960480	\$251.10	REG	434781	SCH D OF RHINELANDER	
				0.00017370	\$4.54	VTAE	001600	NICOLET VTAE DISTRICT	
Parcel Total:					\$587.54				



# State of Wisconsin / Department of Natural Resources

Tony Evers , Governor

, Secretary

2/5/2025

## Chapter 70.114 - Aids Payment Worksheet For Tax Year 2024(Payment Year 2025) - Payment Due January 31, 2025

4719 of 7093

LEGAL DESCRIPTION: T36 R09-E S06 JC CURRANS LT2-BL2				PARCEL NO: RH2117		CONTROL NO: 86917		
0.15	\$36,807.95	0.71026563	\$26,143.42					
				0	\$0.00	STAT	999999	STATE OF WISCONSIN
				0.00192470	\$50.32	CNTY	43	ONEIDA COUNTY
				0.01077070	\$281.58	MUNI	43276	CITY OF RHINELANDER
				0.00960480	\$251.10	REG	434781	SCH D OF RHINELANDER
				0.00017370	\$4.54	VTAE	001600	NICOLET VTAE DISTRICT
Parcel Total:					\$587.54			

LEGAL DESCRIPTION: T36 R09-E S06 JC CURRANS LT3-BL2				PARCEL NO: RH2117		CONTROL NO: 86918		
0.15	\$36,807.95	0.71026563	\$26,143.42					
				0	\$0.00	STAT	999999	STATE OF WISCONSIN
				0.00192470	\$50.32	CNTY	43	ONEIDA COUNTY
				0.01077070	\$281.58	MUNI	43276	CITY OF RHINELANDER
				0.00960480	\$251.10	REG	434781	SCH D OF RHINELANDER
				0.00017370	\$4.54	VTAE	001600	NICOLET VTAE DISTRICT
Parcel Total:					\$587.54			

LEGAL DESCRIPTION: T36 R09-E S06 JC CURRANS LT4-BL2				PARCEL NO: RH2117		CONTROL NO: 86919		
0.15	\$36,807.95	0.71026563	\$26,143.42					
				0	\$0.00	STAT	999999	STATE OF WISCONSIN
				0.00192470	\$50.32	CNTY	43	ONEIDA COUNTY
				0.01077070	\$281.58	MUNI	43276	CITY OF RHINELANDER
				0.00960480	\$251.10	REG	434781	SCH D OF RHINELANDER
				0.00017370	\$4.54	VTAE	001600	NICOLET VTAE DISTRICT
Parcel Total:					\$587.54			



# State of Wisconsin / Department of Natural Resources

Tony Evers , Governor

, Secretary

2/5/2025

## Chapter 70.114 - Aids Payment Worksheet For Tax Year 2024(Payment Year 2025) - Payment Due January 31, 2025

4720 of 7093

LEGAL DESCRIPTION: T36 R09-E S06 JC CURRANS LT7-BL2				PARCEL NO: RH2117				CONTROL NO: 86920	
0.01	\$2,453.95	0.71026563	\$1,742.96						
				0	\$0.00	STAT	999999	STATE OF WISCONSIN	
				0.00192470	\$3.35	CNTY	43	ONEIDA COUNTY	
				0.01077070	\$18.77	MUNI	43276	CITY OF RHINELANDER	
				0.00960480	\$16.74	REG	434781	SCH D OF RHINELANDER	
				0.00017370	\$0.30	VTAE	001600	NICOLET VTAE DISTRICT	
Parcel Total:					\$39.16				

LEGAL DESCRIPTION: T36 R09-E S06 JC CURRANS LT8-BL2				PARCEL NO: RH2117				CONTROL NO: 86921	
0.01	\$2,453.95	0.71026563	\$1,742.96						
				0	\$0.00	STAT	999999	STATE OF WISCONSIN	
				0.00192470	\$3.35	CNTY	43	ONEIDA COUNTY	
				0.01077070	\$18.77	MUNI	43276	CITY OF RHINELANDER	
				0.00960480	\$16.74	REG	434781	SCH D OF RHINELANDER	
				0.00017370	\$0.30	VTAE	001600	NICOLET VTAE DISTRICT	
Parcel Total:					\$39.16				

LEGAL DESCRIPTION: T36 R09-E S06 JC CURRANS LT9-BL2				PARCEL NO: RH2117				CONTROL NO: 86922	
0.01	\$2,453.95	0.71026563	\$1,742.96						
				0	\$0.00	STAT	999999	STATE OF WISCONSIN	
				0.00192470	\$3.35	CNTY	43	ONEIDA COUNTY	
				0.01077070	\$18.77	MUNI	43276	CITY OF RHINELANDER	
				0.00960480	\$16.74	REG	434781	SCH D OF RHINELANDER	
				0.00017370	\$0.30	VTAE	001600	NICOLET VTAE DISTRICT	
Parcel Total:					\$39.16				



# State of Wisconsin / Department of Natural Resources

Tony Evers , Governor

, Secretary

2/5/2025

## Chapter 70.114 - Aids Payment Worksheet For Tax Year 2024(Payment Year 2025) - Payment Due January 31, 2025

4721 of 7093

LEGAL DESCRIPTION: T36 R09-E S06 JC CURRANS LT10-BL2				PARCEL NO: RH2117		CONTROL NO: 86923		
0.15	\$36,807.95	0.71026563	\$26,143.42					
				0	\$0.00	STAT	999999	STATE OF WISCONSIN
				0.00192470	\$50.32	CNTY	43	ONEIDA COUNTY
				0.01077070	\$281.58	MUNI	43276	CITY OF RHINELANDER
				0.00960480	\$251.10	REG	434781	SCH D OF RHINELANDER
				0.00017370	\$4.54	VTAE	001600	NICOLET VTAE DISTRICT
Parcel Total:					\$587.54			

LEGAL DESCRIPTION: T36 R09-E S06 JC CURRANS LT11-BL2				PARCEL NO: RH2117		CONTROL NO: 86924		
0.15	\$36,807.95	0.71026563	\$26,143.42					
				0	\$0.00	STAT	999999	STATE OF WISCONSIN
				0.00192470	\$50.32	CNTY	43	ONEIDA COUNTY
				0.01077070	\$281.58	MUNI	43276	CITY OF RHINELANDER
				0.00960480	\$251.10	REG	434781	SCH D OF RHINELANDER
				0.00017370	\$4.54	VTAE	001600	NICOLET VTAE DISTRICT
Parcel Total:					\$587.54			

LEGAL DESCRIPTION: T36 R09-E S06 JC CURRANS LT12-BL2				PARCEL NO: RH2117		CONTROL NO: 86925		
0.15	\$36,807.95	0.71026563	\$26,143.42					
				0	\$0.00	STAT	999999	STATE OF WISCONSIN
				0.00192470	\$50.32	CNTY	43	ONEIDA COUNTY
				0.01077070	\$281.58	MUNI	43276	CITY OF RHINELANDER
				0.00960480	\$251.10	REG	434781	SCH D OF RHINELANDER
				0.00017370	\$4.54	VTAE	001600	NICOLET VTAE DISTRICT
Parcel Total:					\$587.54			



# State of Wisconsin / Department of Natural Resources

Tony Evers , Governor

, Secretary

2/5/2025

## Chapter 70.114 - Aids Payment Worksheet For Tax Year 2024(Payment Year 2025) - Payment Due January 31, 2025

4722 of 7093

LEGAL DESCRIPTION: T36 R09-E S06 JC CURRANS EDMONDS ST	PARCEL NO: RH2117	CONTROL NO: 86926
--	-------------------	-------------------

0.37	\$90,792.22	0.71026563	\$64,486.60
------	-------------	------------	-------------

0	\$0.00	STAT	999999	STATE OF WISCONSIN
0.00192470	\$124.12	CNTY	43	ONEIDA COUNTY
0.01077070	\$694.57	MUNI	43276	CITY OF RHINELANDER
0.00960480	\$619.38	REG	434781	SCH D OF RHINELANDER
0.00017370	\$11.20	VTAE	001600	NICOLET VTAE DISTRICT

Parcel Total:	\$1,449.27
---------------	------------

LEGAL DESCRIPTION: T36 R09-E S06 JC CURRANS FORBES ST	PARCEL NO: RH2117	CONTROL NO: 86927
---	-------------------	-------------------

0.33	\$80,977.75	0.71026563	\$57,515.71
------	-------------	------------	-------------

0	\$0.00	STAT	999999	STATE OF WISCONSIN
0.00192470	\$110.70	CNTY	43	ONEIDA COUNTY
0.01077070	\$619.48	MUNI	43276	CITY OF RHINELANDER
0.00960480	\$552.43	REG	434781	SCH D OF RHINELANDER
0.00017370	\$9.99	VTAE	001600	NICOLET VTAE DISTRICT

Parcel Total:	\$1,292.60
---------------	------------

File Number Total:	\$11,476.64
--------------------	-------------

Municipality Total:	\$12,782.34
---------------------	-------------



# State of Wisconsin / Department of Natural Resources

Tony Evers , Governor

, Secretary

2/5/2025

## Chapter 70.114 - Aids Payment Worksheet For Tax Year 2024(Payment Year 2025) - Payment Due January 31, 2025

4723 of 7093

DETAIL FOR TOWN OF BLACK CREEK, OUTAGAMIE COUNTY

Acres	Est. Adjust. Purch. Price	Level of Assessment	Adjusted Local Value	Net Gen. Tax Rate	Calc. Aid Pay Amount	Taxing Jurisdiction Type	Code	Description
FILE NO: P 1794 C			DATE OF PURCHASE: 06/25/2003			GRANTOR: Wisconsin Central Ltd.		
LEGAL DESCRIPTION: T23 R17-E S01 PT OF NWNE				PARCEL NO: 090451		CONTROL NO: 90451		
3.21	\$6,200.72	0.70866494	\$4,394.23					
				0	\$0.00	STAT	999999	STATE OF WISCONSIN
				0.003851	\$16.92	CNTY	44	OUTAGAMIE COUNTY
				0.00167080	\$7.34	MUNI	44002	TOWN OF BLACK CREEK
				0.01061830	\$46.66	REG	445138	SCH D OF SEYMOUR COMMUNITY
				0.00093740	\$4.12	VTAE	001200	FOX VALLEY VTAE DISTRICT
<b>Parcel Total:</b>					<b>\$75.04</b>			

LEGAL DESCRIPTION: T23 R17-E S01 PT OF NENW				PARCEL NO: 090452		CONTROL NO: 90452		
1.83	\$3,535.00	0.70866494	\$2,505.13					
				0	\$0.00	STAT	999999	STATE OF WISCONSIN
				0.003851	\$9.65	CNTY	44	OUTAGAMIE COUNTY
				0.00167080	\$4.19	MUNI	44002	TOWN OF BLACK CREEK
				0.01061830	\$26.60	REG	445138	SCH D OF SEYMOUR COMMUNITY
				0.00093740	\$2.35	VTAE	001200	FOX VALLEY VTAE DISTRICT
<b>Parcel Total:</b>					<b>\$42.79</b>			



# State of Wisconsin / Department of Natural Resources

Tony Evers , Governor

, Secretary

2/5/2025

## Chapter 70.114 - Aids Payment Worksheet For Tax Year 2024(Payment Year 2025) - Payment Due January 31, 2025

4724 of 7093

LEGAL DESCRIPTION: T23 R17-E S01 PT OF SENW      PARCEL NO: 090453      CONTROL NO: 90453

2.3      \$4,442.88      0.70866494      \$3,148.51

0      \$0.00      STAT      999999      STATE OF WISCONSIN

0.003851      \$12.12      CNTY      44      OUTAGAMIE COUNTY

0.00167080      \$5.26      MUNI      44002      TOWN OF BLACK CREEK

0.01061830      \$33.43      REG      445138      SCH D OF SEYMOUR COMMUNITY

0.00093740      \$2.95      VTAE      001200      FOX VALLEY VTAE DISTRICT

Parcel Total:      \$53.76

LEGAL DESCRIPTION: T23 R17-E S01 PT OF SWNW      PARCEL NO: 090454      CONTROL NO: 90454

3.35      \$6,471.16      0.70866494      \$4,585.89

0      \$0.00      STAT      999999      STATE OF WISCONSIN

0.003851      \$17.66      CNTY      44      OUTAGAMIE COUNTY

0.00167080      \$7.66      MUNI      44002      TOWN OF BLACK CREEK

0.01061830      \$48.69      REG      445138      SCH D OF SEYMOUR COMMUNITY

0.00093740      \$4.30      VTAE      001200      FOX VALLEY VTAE DISTRICT

Parcel Total:      \$78.31

LEGAL DESCRIPTION: T23 R17-E S02 PT OF SENE      PARCEL NO: 090455      CONTROL NO: 90455

0.7      \$1,352.19      0.70866494      \$958.25

0      \$0.00      STAT      999999      STATE OF WISCONSIN

0.003851      \$3.69      CNTY      44      OUTAGAMIE COUNTY

0.00167080      \$1.60      MUNI      44002      TOWN OF BLACK CREEK

0.01061830      \$10.17      REG      445138      SCH D OF SEYMOUR COMMUNITY

0.00093740      \$0.90      VTAE      001200      FOX VALLEY VTAE DISTRICT

Parcel Total:      \$16.36





# State of Wisconsin / Department of Natural Resources

Tony Evers , Governor

, Secretary

2/5/2025

## Chapter 70.114 - Aids Payment Worksheet For Tax Year 2024(Payment Year 2025) - Payment Due January 31, 2025

4725 of 7093

LEGAL DESCRIPTION: T23 R17-E S02 PT OF NESE	PARCEL NO: 090456	CONTROL NO: 90456
---	-------------------	-------------------

2.64	\$5,099.65	0.70866494	\$3,613.95
------	------------	------------	------------

0	\$0.00	STAT	999999	STATE OF WISCONSIN
0.003851	\$13.92	CNTY	44	OUTAGAMIE COUNTY
0.00167080	\$6.04	MUNI	44002	TOWN OF BLACK CREEK
0.01061830	\$38.37	REG	445138	SCH D OF SEYMOUR COMMUNITY
0.00093740	\$3.39	VTAE	001200	FOX VALLEY VTAE DISTRICT

Parcel Total:	\$61.72
---------------	---------

LEGAL DESCRIPTION: T23 R17-E S02 PT OF NWSE	PARCEL NO: 090457	CONTROL NO: 90457
---	-------------------	-------------------

3.1	\$5,988.23	0.70866494	\$4,243.65
-----	------------	------------	------------

0	\$0.00	STAT	999999	STATE OF WISCONSIN
0.003851	\$16.34	CNTY	44	OUTAGAMIE COUNTY
0.00167080	\$7.09	MUNI	44002	TOWN OF BLACK CREEK
0.01061830	\$45.06	REG	445138	SCH D OF SEYMOUR COMMUNITY
0.00093740	\$3.98	VTAE	001200	FOX VALLEY VTAE DISTRICT

Parcel Total:	\$72.47
---------------	---------

LEGAL DESCRIPTION: T23 R17-E S02 PT OF SWSE	PARCEL NO: 090458	CONTROL NO: 90458
---	-------------------	-------------------

0.03	\$57.94	0.70866494	\$41.06
------	---------	------------	---------

0	\$0.00	STAT	999999	STATE OF WISCONSIN
0.003851	\$0.16	CNTY	44	OUTAGAMIE COUNTY
0.00167080	\$0.07	MUNI	44002	TOWN OF BLACK CREEK
0.01061830	\$0.44	REG	445138	SCH D OF SEYMOUR COMMUNITY
0.00093740	\$0.04	VTAE	001200	FOX VALLEY VTAE DISTRICT

Parcel Total:	\$0.71
---------------	--------



# State of Wisconsin / Department of Natural Resources

Tony Evers , Governor

, Secretary

2/5/2025

## Chapter 70.114 - Aids Payment Worksheet For Tax Year 2024(Payment Year 2025) - Payment Due January 31, 2025

4726 of 7093

LEGAL DESCRIPTION: T23 R17-E S02 PT OF NESW      PARCEL NO: 090459      CONTROL NO: 90459

0.05      \$96.58      0.70866494      \$68.44

0	\$0.00	STAT	999999	STATE OF WISCONSIN
0.003851	\$0.26	CNTY	44	OUTAGAMIE COUNTY
0.00167080	\$0.11	MUNI	44002	TOWN OF BLACK CREEK
0.01061830	\$0.73	REG	445138	SCH D OF SEYMOUR COMMUNITY
0.00093740	\$0.06	VTAE	001200	FOX VALLEY VTAE DISTRICT

Parcel Total:      \$1.16

LEGAL DESCRIPTION: T23 R17-E S02 PT OF SESW      PARCEL NO: 090460      CONTROL NO: 90460

3.21      \$6,200.72      0.70866494      \$4,394.23

0	\$0.00	STAT	999999	STATE OF WISCONSIN
0.003851	\$16.92	CNTY	44	OUTAGAMIE COUNTY
0.00167080	\$7.34	MUNI	44002	TOWN OF BLACK CREEK
0.01061830	\$46.66	REG	445138	SCH D OF SEYMOUR COMMUNITY
0.00093740	\$4.12	VTAE	001200	FOX VALLEY VTAE DISTRICT

Parcel Total:      \$75.04

LEGAL DESCRIPTION: T23 R17-E S02 PT OF SWSW      PARCEL NO: 090461      CONTROL NO: 90461

3.08      \$5,949.61      0.70866494      \$4,216.28

0	\$0.00	STAT	999999	STATE OF WISCONSIN
0.003851	\$16.24	CNTY	44	OUTAGAMIE COUNTY
0.00167080	\$7.04	MUNI	44002	TOWN OF BLACK CREEK
0.01061830	\$44.77	REG	445138	SCH D OF SEYMOUR COMMUNITY
0.00093740	\$3.95	VTAE	001200	FOX VALLEY VTAE DISTRICT

Parcel Total:      \$72.00



# State of Wisconsin / Department of Natural Resources

Tony Evers , Governor

, Secretary

2/5/2025

## Chapter 70.114 - Aids Payment Worksheet For Tax Year 2024(Payment Year 2025) - Payment Due January 31, 2025

4727 of 7093

LEGAL DESCRIPTION: T23 R17-E S11 PT OF NWNW	PARCEL NO: 090462	CONTROL NO: 90462
---	-------------------	-------------------

0.23	\$444.29	0.70866494	\$314.85	
------	----------	------------	----------	--

0	\$0.00	STAT	999999	STATE OF WISCONSIN
0.003851	\$1.21	CNTY	44	OUTAGAMIE COUNTY
0.00167080	\$0.53	MUNI	44002	TOWN OF BLACK CREEK
0.01061830	\$3.34	REG	445138	SCH D OF SEYMOUR COMMUNITY
0.00093740	\$0.30	VTAE	001200	FOX VALLEY VTAE DISTRICT

Parcel Total:	\$5.38
---------------	--------

LEGAL DESCRIPTION: T23 R17-E S10 PT OF NENE	PARCEL NO: 090463	CONTROL NO: 90463
---	-------------------	-------------------

3.07	\$5,930.29	0.70866494	\$4,202.59	
------	------------	------------	------------	--

0	\$0.00	STAT	999999	STATE OF WISCONSIN
0.003851	\$16.18	CNTY	44	OUTAGAMIE COUNTY
0.00167080	\$7.02	MUNI	44002	TOWN OF BLACK CREEK
0.01061830	\$44.62	REG	445138	SCH D OF SEYMOUR COMMUNITY
0.00093740	\$3.94	VTAE	001200	FOX VALLEY VTAE DISTRICT

Parcel Total:	\$71.76
---------------	---------

LEGAL DESCRIPTION: T23 R17-E S10 PT OF NWNE	PARCEL NO: 090464	CONTROL NO: 90464
---	-------------------	-------------------

3.21	\$6,200.72	0.70866494	\$4,394.23	
------	------------	------------	------------	--

0	\$0.00	STAT	999999	STATE OF WISCONSIN
0.003851	\$16.92	CNTY	44	OUTAGAMIE COUNTY
0.00167080	\$7.34	MUNI	44002	TOWN OF BLACK CREEK
0.01061830	\$46.66	REG	445138	SCH D OF SEYMOUR COMMUNITY
0.00093740	\$4.12	VTAE	001200	FOX VALLEY VTAE DISTRICT

Parcel Total:	\$75.04
---------------	---------



# State of Wisconsin / Department of Natural Resources

Tony Evers , Governor

, Secretary

2/5/2025

## Chapter 70.114 - Aids Payment Worksheet For Tax Year 2024(Payment Year 2025) - Payment Due January 31, 2025

4728 of 7093

LEGAL DESCRIPTION: T23 R17-E S10 PT OF NENW	PARCEL NO: 090465	CONTROL NO: 90465
---	-------------------	-------------------

0.11	\$212.48	0.70866494	\$150.58	
------	----------	------------	----------	--

0	\$0.00	STAT	999999	STATE OF WISCONSIN
0.003851	\$0.58	CNTY	44	OUTAGAMIE COUNTY
0.00167080	\$0.25	MUNI	44002	TOWN OF BLACK CREEK
0.01061830	\$1.60	REG	445138	SCH D OF SEYMOUR COMMUNITY
0.00093740	\$0.14	VTAE	001200	FOX VALLEY VTAE DISTRICT

Parcel Total:	\$2.57
---------------	--------

LEGAL DESCRIPTION: T23 R17-E S10 PT OF SENW	PARCEL NO: 090466	CONTROL NO: 90466
---	-------------------	-------------------

2.86	\$5,524.64	0.70866494	\$3,915.12	
------	------------	------------	------------	--

0	\$0.00	STAT	999999	STATE OF WISCONSIN
0.003851	\$15.08	CNTY	44	OUTAGAMIE COUNTY
0.00167080	\$6.54	MUNI	44002	TOWN OF BLACK CREEK
0.01061830	\$41.57	REG	445138	SCH D OF SEYMOUR COMMUNITY
0.00093740	\$3.67	VTAE	001200	FOX VALLEY VTAE DISTRICT

Parcel Total:	\$66.86
---------------	---------

LEGAL DESCRIPTION: T23 R17-E S10 PT OF SWNW	PARCEL NO: 090467	CONTROL NO: 90467
---	-------------------	-------------------

3.12	\$6,026.87	0.70866494	\$4,271.03	
------	------------	------------	------------	--

0	\$0.00	STAT	999999	STATE OF WISCONSIN
0.003851	\$16.45	CNTY	44	OUTAGAMIE COUNTY
0.00167080	\$7.14	MUNI	44002	TOWN OF BLACK CREEK
0.01061830	\$45.35	REG	445138	SCH D OF SEYMOUR COMMUNITY
0.00093740	\$4.00	VTAE	001200	FOX VALLEY VTAE DISTRICT

Parcel Total:	\$72.94
---------------	---------



# State of Wisconsin / Department of Natural Resources

Tony Evers , Governor

, Secretary

2/5/2025

## Chapter 70.114 - Aids Payment Worksheet For Tax Year 2024(Payment Year 2025) - Payment Due January 31, 2025

4729 of 7093

LEGAL DESCRIPTION: T23 R17-E S09 PT OF SENE	PARCEL NO: 090468	CONTROL NO: 90468
---	-------------------	-------------------

1.37	\$2,646.42	0.70866494	\$1,875.42	
------	------------	------------	------------	--

0	\$0.00	STAT	999999	STATE OF WISCONSIN
0.003851	\$7.22	CNTY	44	OUTAGAMIE COUNTY
0.00167080	\$3.13	MUNI	44002	TOWN OF BLACK CREEK
0.01061830	\$19.91	REG	445138	SCH D OF SEYMOUR COMMUNITY
0.00093740	\$1.76	VTAE	001200	FOX VALLEY VTAE DISTRICT

Parcel Total:	\$32.02	
---------------	---------	--

LEGAL DESCRIPTION: T23 R17-E S09 PT OF NESE	PARCEL NO: 090469	CONTROL NO: 90469
---	-------------------	-------------------

1.72	\$3,322.51	0.70866494	\$2,354.55	
------	------------	------------	------------	--

0	\$0.00	STAT	999999	STATE OF WISCONSIN
0.003851	\$9.07	CNTY	44	OUTAGAMIE COUNTY
0.00167080	\$3.93	MUNI	44002	TOWN OF BLACK CREEK
0.01061830	\$25.00	REG	445138	SCH D OF SEYMOUR COMMUNITY
0.00093740	\$2.21	VTAE	001200	FOX VALLEY VTAE DISTRICT

Parcel Total:	\$40.21	
---------------	---------	--

LEGAL DESCRIPTION: T23 R17-E S09 PT OF NWSE	PARCEL NO: 090470	CONTROL NO: 90470
---	-------------------	-------------------

3.21	\$6,200.72	0.70866494	\$4,394.23	
------	------------	------------	------------	--

0	\$0.00	STAT	999999	STATE OF WISCONSIN
0.003851	\$16.92	CNTY	44	OUTAGAMIE COUNTY
0.00167080	\$7.34	MUNI	44002	TOWN OF BLACK CREEK
0.01061830	\$46.66	REG	445138	SCH D OF SEYMOUR COMMUNITY
0.00093740	\$4.12	VTAE	001200	FOX VALLEY VTAE DISTRICT

Parcel Total:	\$75.04	
---------------	---------	--



# State of Wisconsin / Department of Natural Resources

Tony Evers , Governor

, Secretary

2/5/2025

## Chapter 70.114 - Aids Payment Worksheet For Tax Year 2024(Payment Year 2025) - Payment Due January 31, 2025

4730 of 7093

LEGAL DESCRIPTION: T23 R17-E S17 PT OF NWNW      PARCEL NO: 090480      CONTROL NO: 90480

1.65      \$3,187.29      0.70866494      \$2,258.72

0	\$0.00	STAT	999999	STATE OF WISCONSIN
0.003851	\$8.70	CNTY	44	OUTAGAMIE COUNTY
0.00167080	\$3.77	MUNI	44002	TOWN OF BLACK CREEK
0.01061830	\$23.98	REG	445138	SCH D OF SEYMOUR COMMUNITY
0.00093740	\$2.12	VTAE	001200	FOX VALLEY VTAE DISTRICT

Parcel Total:      \$38.57

LEGAL DESCRIPTION: T23 R17-E S17 PT OF SWNW      PARCEL NO: 090481      CONTROL NO: 90481

1.83      \$3,535.00      0.70866494      \$2,505.13

0	\$0.00	STAT	999999	STATE OF WISCONSIN
0.003851	\$9.65	CNTY	44	OUTAGAMIE COUNTY
0.00167080	\$4.19	MUNI	44002	TOWN OF BLACK CREEK
0.01061830	\$26.60	REG	445138	SCH D OF SEYMOUR COMMUNITY
0.00093740	\$2.35	VTAE	001200	FOX VALLEY VTAE DISTRICT

Parcel Total:      \$42.79

LEGAL DESCRIPTION: T23 R17-E S18 PT OF SENW      PARCEL NO: 090482      CONTROL NO: 90482

3.19      \$6,162.09      0.70866494      \$4,366.86

0	\$0.00	STAT	999999	STATE OF WISCONSIN
0.003851	\$16.82	CNTY	44	OUTAGAMIE COUNTY
0.00167080	\$7.30	MUNI	44002	TOWN OF BLACK CREEK
0.01061830	\$46.37	REG	445138	SCH D OF SEYMOUR COMMUNITY
0.00093740	\$4.09	VTAE	001200	FOX VALLEY VTAE DISTRICT

Parcel Total:      \$74.58



# State of Wisconsin / Department of Natural Resources

Tony Evers , Governor

, Secretary

2/5/2025

## Chapter 70.114 - Aids Payment Worksheet For Tax Year 2024(Payment Year 2025) - Payment Due January 31, 2025

4731 of 7093

LEGAL DESCRIPTION: T23 R17-E S18 PT OF SWNE	PARCEL NO: 090483	CONTROL NO: 90483
---	-------------------	-------------------

0.31	\$598.83	0.70866494	\$424.37	
------	----------	------------	----------	--

0	\$0.00	STAT	999999	STATE OF WISCONSIN
0.003851	\$1.63	CNTY	44	OUTAGAMIE COUNTY
0.00167080	\$0.71	MUNI	44002	TOWN OF BLACK CREEK
0.01113930	\$4.73	REG	445348	SCH D OF SHIOCTON
0.00093740	\$0.40	VTAE	001200	FOX VALLEY VTAE DISTRICT

Parcel Total:	\$7.47
---------------	--------

LEGAL DESCRIPTION: T23 R17-E S18 PT OF SWNE	PARCEL NO: 090484	CONTROL NO: 90484
---	-------------------	-------------------

0.22	\$424.97	0.70866494	\$301.16	
------	----------	------------	----------	--

0	\$0.00	STAT	999999	STATE OF WISCONSIN
0.003851	\$1.16	CNTY	44	OUTAGAMIE COUNTY
0.00167080	\$0.50	MUNI	44002	TOWN OF BLACK CREEK
0.01113930	\$3.35	REG	445348	SCH D OF SHIOCTON
0.00093740	\$0.28	VTAE	001200	FOX VALLEY VTAE DISTRICT

Parcel Total:	\$5.29
---------------	--------

LEGAL DESCRIPTION: T23 R17-E S18 PT OF NESW	PARCEL NO: 090485	CONTROL NO: 90485
---	-------------------	-------------------

3.25	\$6,278.00	0.70866494	\$4,449.00	
------	------------	------------	------------	--

0	\$0.00	STAT	999999	STATE OF WISCONSIN
0.003851	\$17.13	CNTY	44	OUTAGAMIE COUNTY
0.00167080	\$7.43	MUNI	44002	TOWN OF BLACK CREEK
0.01061830	\$47.24	REG	445138	SCH D OF SEYMOUR COMMUNITY
0.00093740	\$4.17	VTAE	001200	FOX VALLEY VTAE DISTRICT

Parcel Total:	\$75.97
---------------	---------



# State of Wisconsin / Department of Natural Resources

Tony Evers , Governor

, Secretary

2/5/2025

## Chapter 70.114 - Aids Payment Worksheet For Tax Year 2024(Payment Year 2025) - Payment Due January 31, 2025

4732 of 7093

LEGAL DESCRIPTION: T23 R17-E S18 PT OF NWSW                      PARCEL NO: 090486                      CONTROL NO: 90486

4.8            \$9,272.10            0.70866494            \$6,570.82

0            \$0.00    STAT    999999            STATE OF WISCONSIN

0.003851            \$25.30    CNTY    44            OUTAGAMIE COUNTY

0.00167080            \$10.98    MUNI    44002            TOWN OF BLACK CREEK

0.01061830            \$69.77    REG    445138            SCH D OF SEYMOUR COMMUNITY

0.00093740            \$6.16    VTAE    001200            FOX VALLEY VTAE DISTRICT

Parcel Total:            \$112.21

LEGAL DESCRIPTION: T23 R17-E S18 PT OF SWSW                      PARCEL NO: 090487                      CONTROL NO: 90487

0.68            \$1,313.55            0.70866494            \$930.87

0            \$0.00    STAT    999999            STATE OF WISCONSIN

0.003851            \$3.58    CNTY    44            OUTAGAMIE COUNTY

0.00167080            \$1.56    MUNI    44002            TOWN OF BLACK CREEK

0.01061830            \$9.88    REG    445138            SCH D OF SEYMOUR COMMUNITY

0.00093740            \$0.87    VTAE    001200            FOX VALLEY VTAE DISTRICT

Parcel Total:            \$15.89

File Number Total:            \$1,363.95

Municipality Total:            \$1,363.95





# State of Wisconsin / Department of Natural Resources

Tony Evers , Governor

, Secretary

2/5/2025

## Chapter 70.114 - Aids Payment Worksheet For Tax Year 2024(Payment Year 2025) - Payment Due January 31, 2025

4733 of 7093

DETAIL FOR TOWN OF BOVINA, OUTAGAMIE COUNTY

Acres	Est. Adjust. Purch. Price	Level of Assessment	Adjusted Local Value	Net Gen. Tax Rate	Calc. Aid Pay Amount	Taxing Jurisdiction Type	Code	Description
FILE NO: FI 2236 *			DATE OF PURCHASE: 07/13/1992			GRANTOR: BARRY JON YOUNG		
LEGAL DESCRIPTION: T23 R16-E S20 GOV LOT 3			PARCEL NO: 02-0-0443-00-2			CONTROL NO: 70581		
40.05	\$66,668.22	0.91839071	\$61,227.47					
				0	\$0.00	STAT	999999	STATE OF WISCONSIN
				0.00283350	\$173.49	CNTY	44	OUTAGAMIE COUNTY
				0.00236890	\$145.04	MUNI	44004	TOWN OF BOVINA
				0.00819620	\$501.83	REG	445348	SCH D OF SHIOCTON
				0.00068970	\$42.23	VTAE	001200	FOX VALLEY VTAE DISTRICT
Parcel Total:					\$862.59			

File Number Total: \$862.59

FILE NO: FI 2518 *			DATE OF PURCHASE: 01/07/1997			GRANTOR: HAROLD DEWOLFE		
LEGAL DESCRIPTION: T23 R16-E S16 PT GV LT 14			PARCEL NO: 02-0-0372-00-2			CONTROL NO: 77751		
12.5	\$42,169.45	0.91839071	\$38,728.04					
				0	\$0.00	STAT	999999	STATE OF WISCONSIN
				0.00283350	\$109.74	CNTY	44	OUTAGAMIE COUNTY
				0.00236890	\$91.74	MUNI	44004	TOWN OF BOVINA
				0.00819620	\$317.42	REG	445348	SCH D OF SHIOCTON
				0.00068970	\$26.71	VTAE	001200	FOX VALLEY VTAE DISTRICT
Parcel Total:					\$545.61			



# State of Wisconsin / Department of Natural Resources

Tony Evers , Governor

, Secretary

2/5/2025

## Chapter 70.114 - Aids Payment Worksheet For Tax Year 2024(Payment Year 2025) - Payment Due January 31, 2025

4734 of 7093

LEGAL DESCRIPTION: T23 R16-E S16 PT GV LT 11				PARCEL NO: 02-0-0363-01-2				CONTROL NO: 77752	
16.69	\$50,752.62	0.91839071	\$46,610.73	0	\$0.00	STAT	999999	STATE OF WISCONSIN	
				0.00283350	\$132.07	CNTY	44	OUTAGAMIE COUNTY	
				0.00236890	\$110.42	MUNI	44004	TOWN OF BOVINA	
				0.00819620	\$382.03	REG	445348	SCH D OF SHIOCTON	
				0.00068970	\$32.15	VTAE	001200	FOX VALLEY VTAE DISTRICT	
Parcel Total:					\$656.67				

LEGAL DESCRIPTION: T23 R16-E S16 GOV LOT 12				PARCEL NO: 02-0-0367-00-2				CONTROL NO: 77753	
16.12	\$45,901.26	0.91839071	\$42,155.30	0	\$0.00	STAT	999999	STATE OF WISCONSIN	
				0.00283350	\$119.45	CNTY	44	OUTAGAMIE COUNTY	
				0.00236890	\$99.86	MUNI	44004	TOWN OF BOVINA	
				0.00819620	\$345.51	REG	445348	SCH D OF SHIOCTON	
				0.00068970	\$29.07	VTAE	001200	FOX VALLEY VTAE DISTRICT	
Parcel Total:					\$593.89				

LEGAL DESCRIPTION: T23 R16-E S16 GOV LOT 13				PARCEL NO: 02-0-0368-00				CONTROL NO: 77754	
39.02	\$102,158.30	0.91839071	\$93,821.24	0	\$0.00	STAT	999999	STATE OF WISCONSIN	
				0.00283350	\$265.84	CNTY	44	OUTAGAMIE COUNTY	
				0.00236890	\$222.25	MUNI	44004	TOWN OF BOVINA	
				0.00819620	\$768.98	REG	445348	SCH D OF SHIOCTON	
				0.00068970	\$64.71	VTAE	001200	FOX VALLEY VTAE DISTRICT	
Parcel Total:					\$1,321.78				



# State of Wisconsin / Department of Natural Resources

Tony Evers , Governor

, Secretary

2/5/2025

## Chapter 70.114 - Aids Payment Worksheet For Tax Year 2024(Payment Year 2025) - Payment Due January 31, 2025

4735 of 7093

LEGAL DESCRIPTION: T23 R16-E S17 GOV LOT 1	PARCEL NO: 02-0-0407-00-2	CONTROL NO: 77755
--	---------------------------	-------------------

0.9	\$1,586.02	0.91839071	\$1,456.59
-----	------------	------------	------------

0	\$0.00	STAT	999999	STATE OF WISCONSIN
0.00283350	\$4.13	CNTY	44	OUTAGAMIE COUNTY
0.00236890	\$3.45	MUNI	44004	TOWN OF BOVINA
0.00819620	\$11.94	REG	445348	SCH D OF SHIOCTON
0.00068970	\$1.00	VTAE	001200	FOX VALLEY VTAE DISTRICT

Parcel Total:	\$20.52
---------------	---------

File Number Total:	\$3,138.47
--------------------	------------

FILE NO: FI 2558 *	DATE OF PURCHASE: 03/24/1999	GRANTOR: WHITETAILED UNLIMITED
--------------------	------------------------------	--------------------------------

LEGAL DESCRIPTION: T23 R16-E S05 SENW	PARCEL NO: 02-0-0093-00-2	CONTROL NO: 81567
---------------------------------------	---------------------------	-------------------

40	\$88,644.08	0.91839071	\$81,409.90
----	-------------	------------	-------------

0	\$0.00	STAT	999999	STATE OF WISCONSIN
0.00283350	\$230.67	CNTY	44	OUTAGAMIE COUNTY
0.00236890	\$192.85	MUNI	44004	TOWN OF BOVINA
0.00819620	\$667.25	REG	445348	SCH D OF SHIOCTON
0.00068970	\$56.15	VTAE	001200	FOX VALLEY VTAE DISTRICT

Parcel Total:	\$1,146.92
---------------	------------

File Number Total:	\$1,146.92
--------------------	------------



# State of Wisconsin / Department of Natural Resources

Tony Evers , Governor

, Secretary

2/5/2025

## Chapter 70.114 - Aids Payment Worksheet For Tax Year 2024(Payment Year 2025) - Payment Due January 31, 2025

4736 of 7093

FILE NO: FI 2719 *	DATE OF PURCHASE: 11/20/2001	GRANTOR: ARTHUR GALLUN		
LEGAL DESCRIPTION: T23 R16-E S05 PT GV LT 4	PARCEL NO: 02-0-0088-00-2	CONTROL NO: 86220		
30	\$85,802.70	0.91839071	\$78,800.40	
	0	\$0.00	STAT 999999	STATE OF WISCONSIN
	0.00283350	\$223.28	CNTY 44	OUTAGAMIE COUNTY
	0.00236890	\$186.67	MUNI 44004	TOWN OF BOVINA
	0.00819620	\$645.86	REG 445348	SCH D OF SHIOCTON
	0.00068970	\$54.35	VTAE 001200	FOX VALLEY VTAE DISTRICT
Parcel Total:		\$1,110.16		

LEGAL DESCRIPTION: T23 R16-E S05 PT GV LT 5	PARCEL NO: 086221	CONTROL NO: 86221		
30	\$85,802.70	0.91839071	\$78,800.40	
	0	\$0.00	STAT 999999	STATE OF WISCONSIN
	0.00283350	\$223.28	CNTY 44	OUTAGAMIE COUNTY
	0.00236890	\$186.67	MUNI 44004	TOWN OF BOVINA
	0.00819620	\$645.86	REG 445348	SCH D OF SHIOCTON
	0.00068970	\$54.35	VTAE 001200	FOX VALLEY VTAE DISTRICT
Parcel Total:		\$1,110.16		

File Number Total:	\$2,220.32
--------------------	------------



# State of Wisconsin / Department of Natural Resources

Tony Evers , Governor

, Secretary

2/5/2025

## Chapter 70.114 - Aids Payment Worksheet For Tax Year 2024(Payment Year 2025) - Payment Due January 31, 2025

4737 of 7093

FILE NO: FM 10135 *		DATE OF PURCHASE: 02/08/2012		GRANTOR: Wisconsin Department of Tran			
LEGAL DESCRIPTION: T23 R16-E S29 PT OF NWNW		PARCEL NO:		CONTROL NO: 123074			
1.79	\$1,350.88	0.91839071	\$1,240.64				
		0	\$0.00	STAT	999999	STATE OF WISCONSIN	
		0.00283350	\$3.52	CNTY	44	OUTAGAMIE COUNTY	
		0.00236890	\$2.94	MUNI	44004	TOWN OF BOVINA	
		0.00819620	\$10.17	REG	445348	SCH D OF SHIOCTON	
		0.00068970	\$0.86	VTAE	001200	FOX VALLEY VTAE DISTRICT	
Parcel Total:			\$17.49				

File Number Total:	\$17.49
--------------------	---------

FILE NO: P 1794 C		DATE OF PURCHASE: 06/25/2003		GRANTOR: Wisconsin Central Ltd.			
LEGAL DESCRIPTION: T23 R16-E S13 PT OF SESE		PARCEL NO: 090488		CONTROL NO: 90488			
3.21	\$9,583.11	0.91839071	\$8,801.04				
		0	\$0.00	STAT	999999	STATE OF WISCONSIN	
		0.00283350	\$24.94	CNTY	44	OUTAGAMIE COUNTY	
		0.00236890	\$20.85	MUNI	44004	TOWN OF BOVINA	
		0.00819620	\$72.14	REG	445348	SCH D OF SHIOCTON	
		0.00068970	\$6.07	VTAE	001200	FOX VALLEY VTAE DISTRICT	
Parcel Total:			\$124.00				



# State of Wisconsin / Department of Natural Resources

Tony Evers , Governor

, Secretary

2/5/2025

## Chapter 70.114 - Aids Payment Worksheet For Tax Year 2024(Payment Year 2025) - Payment Due January 31, 2025

4738 of 7093

LEGAL DESCRIPTION: T23 R16-E S13 PT OF SWSE				PARCEL NO: 090489			CONTROL NO: 90489		
3.32	\$9,911.50	0.91839071	\$9,102.63	0	\$0.00	STAT	999999	STATE OF WISCONSIN	
				0.00283350	\$25.79	CNTY	44	OUTAGAMIE COUNTY	
				0.00236890	\$21.56	MUNI	44004	TOWN OF BOVINA	
				0.00819620	\$74.61	REG	445348	SCH D OF SHIOCTON	
				0.00068970	\$6.28	VTAE	001200	FOX VALLEY VTAE DISTRICT	
Parcel Total:				\$128.24					

LEGAL DESCRIPTION: T23 R16-E S13 PT OF SESW				PARCEL NO: 090490			CONTROL NO: 90490		
0.27	\$806.05	0.91839071	\$740.27	0	\$0.00	STAT	999999	STATE OF WISCONSIN	
				0.00283350	\$2.10	CNTY	44	OUTAGAMIE COUNTY	
				0.00236890	\$1.75	MUNI	44004	TOWN OF BOVINA	
				0.00819620	\$6.07	REG	445348	SCH D OF SHIOCTON	
				0.00068970	\$0.51	VTAE	001200	FOX VALLEY VTAE DISTRICT	
Parcel Total:				\$10.43					

LEGAL DESCRIPTION: T23 R16-E S24 PT OF NWNE				PARCEL NO: 090491			CONTROL NO: 90491		
0.01	\$29.86	0.91839071	\$27.42	0	\$0.00	STAT	999999	STATE OF WISCONSIN	
				0.00283350	\$0.08	CNTY	44	OUTAGAMIE COUNTY	
				0.00236890	\$0.06	MUNI	44004	TOWN OF BOVINA	
				0.00819620	\$0.22	REG	445348	SCH D OF SHIOCTON	
				0.00068970	\$0.02	VTAE	001200	FOX VALLEY VTAE DISTRICT	
Parcel Total:				\$0.38					



State of Wisconsin / Department of Natural Resources

Tony Evers , Governor

, Secretary

2/5/2025

Chapter 70.114 - Aids Payment Worksheet For Tax Year 2024(Payment Year 2025) - Payment Due January 31, 2025

4739 of 7093

LEGAL DESCRIPTION: T23 R16-E S24 PT OF NENW PARCEL NO: 090492 CONTROL NO: 90492

3.21 \$9,583.11 0.91839071 \$8,801.04

Table with 7 columns: Amount, Parcel No, Tax Type, Assessor's Parcel No, Tax Rate, Jurisdiction

Parcel Total: \$124.00

LEGAL DESCRIPTION: T23 R16-E S24 PT OF NWNW PARCEL NO: 090493 CONTROL NO: 90493

3.37 \$10,060.79 0.91839071 \$9,239.74

Table with 7 columns: Amount, Parcel No, Tax Type, Assessor's Parcel No, Tax Rate, Jurisdiction

Parcel Total: \$130.17

LEGAL DESCRIPTION: T23 R16-E S23 PT OF NENE PARCEL NO: 090494 CONTROL NO: 90494

0.98 \$2,925.69 0.91839071 \$2,686.93

Table with 7 columns: Amount, Parcel No, Tax Type, Assessor's Parcel No, Tax Rate, Jurisdiction

Parcel Total: \$37.85



# State of Wisconsin / Department of Natural Resources

Tony Evers , Governor

, Secretary

2/5/2025

## Chapter 70.114 - Aids Payment Worksheet For Tax Year 2024(Payment Year 2025) - Payment Due January 31, 2025

4740 of 7093

LEGAL DESCRIPTION: T23 R16-E S23 PT OF SENE	PARCEL NO: 090495	CONTROL NO: 90495
---	-------------------	-------------------

2.18	\$6,508.17	0.91839071	\$5,977.05	
------	------------	------------	------------	--

0	\$0.00	STAT	999999	STATE OF WISCONSIN
0.00283350	\$16.94	CNTY	44	OUTAGAMIE COUNTY
0.00236890	\$14.16	MUNI	44004	TOWN OF BOVINA
0.00819620	\$48.99	REG	445348	SCH D OF SHIOCTON
0.00068970	\$4.12	VTAE	001200	FOX VALLEY VTAE DISTRICT

Parcel Total:	\$84.21
---------------	---------

LEGAL DESCRIPTION: T23 R16-E S23 PT OF SWNE	PARCEL NO: 090496	CONTROL NO: 90496
---	-------------------	-------------------

3.32	\$9,911.50	0.91839071	\$9,102.63	
------	------------	------------	------------	--

0	\$0.00	STAT	999999	STATE OF WISCONSIN
0.00283350	\$25.79	CNTY	44	OUTAGAMIE COUNTY
0.00236890	\$21.56	MUNI	44004	TOWN OF BOVINA
0.00819620	\$74.61	REG	445348	SCH D OF SHIOCTON
0.00068970	\$6.28	VTAE	001200	FOX VALLEY VTAE DISTRICT

Parcel Total:	\$128.24
---------------	----------

LEGAL DESCRIPTION: T23 R16-E S23 PT OF SENW	PARCEL NO: 090497	CONTROL NO: 90497
---	-------------------	-------------------

1.62	\$4,836.33	0.91839071	\$4,441.64	
------	------------	------------	------------	--

0	\$0.00	STAT	999999	STATE OF WISCONSIN
0.00283350	\$12.59	CNTY	44	OUTAGAMIE COUNTY
0.00236890	\$10.52	MUNI	44004	TOWN OF BOVINA
0.00819620	\$36.40	REG	445348	SCH D OF SHIOCTON
0.00068970	\$3.06	VTAE	001200	FOX VALLEY VTAE DISTRICT

Parcel Total:	\$62.57
---------------	---------





**State of Wisconsin / Department of Natural Resources**

Tony Evers , Governor

, Secretary

2/5/2025

**Chapter 70.114 - Aids Payment Worksheet For Tax Year 2024(Payment Year 2025) - Payment Due  
January 31, 2025**

4741 of 7093

LEGAL DESCRIPTION: T23 R16-E S23 PT OF NESW				PARCEL NO: 090498				CONTROL NO: 90498			
1.37	\$4,090.00	0.91839071	\$3,756.21								
				0	\$0.00	STAT	999999		STATE OF WISCONSIN		
				0.00283350	\$10.64	CNTY	44		OUTAGAMIE COUNTY		
				0.00236890	\$8.90	MUNI	44004		TOWN OF BOVINA		
				0.00819620	\$30.79	REG	445348		SCH D OF SHIOCTON		
				0.00068970	\$2.59	VTAE	001200		FOX VALLEY VTAE DISTRICT		
				Parcel Total:	\$52.92						

LEGAL DESCRIPTION: T23 R16-E S23 PT OF NWSW				PARCEL NO: 090499				CONTROL NO: 90499			
3.16	\$9,433.84	0.91839071	\$8,663.95								
				0	\$0.00	STAT	999999		STATE OF WISCONSIN		
				0.00283350	\$24.55	CNTY	44		OUTAGAMIE COUNTY		
				0.00236890	\$20.52	MUNI	44004		TOWN OF BOVINA		
				0.00819620	\$71.01	REG	445348		SCH D OF SHIOCTON		
				0.00068970	\$5.98	VTAE	001200		FOX VALLEY VTAE DISTRICT		
				Parcel Total:	\$122.06						

LEGAL DESCRIPTION: T23 R16-E S22 PT OF NESE				PARCEL NO: 090500				CONTROL NO: 90500			
3.21	\$9,583.11	0.91839071	\$8,801.04								
				0	\$0.00	STAT	999999		STATE OF WISCONSIN		
				0.00283350	\$24.94	CNTY	44		OUTAGAMIE COUNTY		
				0.00236890	\$20.85	MUNI	44004		TOWN OF BOVINA		
				0.00819620	\$72.14	REG	445348		SCH D OF SHIOCTON		
				0.00068970	\$6.07	VTAE	001200		FOX VALLEY VTAE DISTRICT		
				Parcel Total:	\$124.00						



# State of Wisconsin / Department of Natural Resources

Tony Evers , Governor

, Secretary

2/5/2025

## Chapter 70.114 - Aids Payment Worksheet For Tax Year 2024(Payment Year 2025) - Payment Due January 31, 2025

4742 of 7093

LEGAL DESCRIPTION: T23 R16-E S22 PT OF NWSE				PARCEL NO: 090501				CONTROL NO: 90501	
0.01	\$29.86	0.91839071	\$27.42	0	\$0.00	STAT	999999	STATE OF WISCONSIN	
				0.00283350	\$0.08	CNTY	44	OUTAGAMIE COUNTY	
				0.00236890	\$0.06	MUNI	44004	TOWN OF BOVINA	
				0.00819620	\$0.22	REG	445348	SCH D OF SHIOCTON	
				0.00068970	\$0.02	VTAE	001200	FOX VALLEY VTAE DISTRICT	
Parcel Total:					\$0.38				

LEGAL DESCRIPTION: T23 R16-E S22 PT OF SESE				PARCEL NO: 090502				CONTROL NO: 90502	
0.28	\$835.91	0.91839071	\$767.69	0	\$0.00	STAT	999999	STATE OF WISCONSIN	
				0.00283350	\$2.18	CNTY	44	OUTAGAMIE COUNTY	
				0.00236890	\$1.82	MUNI	44004	TOWN OF BOVINA	
				0.00819620	\$6.29	REG	445348	SCH D OF SHIOCTON	
				0.00068970	\$0.53	VTAE	001200	FOX VALLEY VTAE DISTRICT	
Parcel Total:					\$10.82				

LEGAL DESCRIPTION: T23 R16-E S22 PT OF SWSE				PARCEL NO: 090503				CONTROL NO: 90503	
3.21	\$9,583.11	0.91839071	\$8,801.04	0	\$0.00	STAT	999999	STATE OF WISCONSIN	
				0.00283350	\$24.94	CNTY	44	OUTAGAMIE COUNTY	
				0.00236890	\$20.85	MUNI	44004	TOWN OF BOVINA	
				0.00819620	\$72.14	REG	445348	SCH D OF SHIOCTON	
				0.00068970	\$6.07	VTAE	001200	FOX VALLEY VTAE DISTRICT	
Parcel Total:					\$124.00				



# State of Wisconsin / Department of Natural Resources

Tony Evers , Governor

, Secretary

2/5/2025

## Chapter 70.114 - Aids Payment Worksheet For Tax Year 2024(Payment Year 2025) - Payment Due January 31, 2025

4743 of 7093

LEGAL DESCRIPTION: T23 R16-E S22 PT OF SESW				PARCEL NO: 090504				CONTROL NO: 90504	
3.25	\$9,702.54	0.91839071	\$8,910.73	0	\$0.00	STAT	999999	STATE OF WISCONSIN	
				0.00283350	\$25.25	CNTY	44	OUTAGAMIE COUNTY	
				0.00236890	\$21.11	MUNI	44004	TOWN OF BOVINA	
				0.00819620	\$73.03	REG	445348	SCH D OF SHIOCTON	
				0.00068970	\$6.15	VTAE	001200	FOX VALLEY VTAE DISTRICT	
Parcel Total:				\$125.54					

LEGAL DESCRIPTION: T23 R16-E S27 PT OF NWNW				PARCEL NO: 090505				CONTROL NO: 90505	
2.75	\$8,209.83	0.91839071	\$7,539.83	0	\$0.00	STAT	999999	STATE OF WISCONSIN	
				0.00283350	\$21.36	CNTY	44	OUTAGAMIE COUNTY	
				0.00236890	\$17.86	MUNI	44004	TOWN OF BOVINA	
				0.00819620	\$61.80	REG	445348	SCH D OF SHIOCTON	
				0.00068970	\$5.20	VTAE	001200	FOX VALLEY VTAE DISTRICT	
Parcel Total:				\$106.22					

LEGAL DESCRIPTION: T23 R16-E S28 PT OF NENE				PARCEL NO: 090506				CONTROL NO: 90506	
3.23	\$9,642.83	0.91839071	\$8,855.88	0	\$0.00	STAT	999999	STATE OF WISCONSIN	
				0.00283350	\$25.09	CNTY	44	OUTAGAMIE COUNTY	
				0.00236890	\$20.98	MUNI	44004	TOWN OF BOVINA	
				0.00819620	\$72.58	REG	445348	SCH D OF SHIOCTON	
				0.00068970	\$6.11	VTAE	001200	FOX VALLEY VTAE DISTRICT	
Parcel Total:				\$124.76					



State of Wisconsin / Department of Natural Resources

Tony Evers , Governor

, Secretary

2/5/2025

Chapter 70.114 - Aids Payment Worksheet For Tax Year 2024(Payment Year 2025) - Payment Due January 31, 2025

4744 of 7093

LEGAL DESCRIPTION: T23 R16-E S22 PT OF SWSW				PARCEL NO: 090507				CONTROL NO: 90507			
0.34	\$1,015.03	0.91839071	\$932.20	0	\$0.00	STAT	999999	STATE OF WISCONSIN			
				0.00283350	\$2.64	CNTY	44	OUTAGAMIE COUNTY			
				0.00236890	\$2.21	MUNI	44004	TOWN OF BOVINA			
				0.00819620	\$7.64	REG	445348	SCH D OF SHIOCTON			
				0.00068970	\$0.64	VTAE	001200	FOX VALLEY VTAE DISTRICT			
Parcel Total:				\$13.13							

LEGAL DESCRIPTION: T23 R16-E S29 PT OF NWSW				PARCEL NO: 090516				CONTROL NO: 90516			
2.35	\$7,015.69	0.91839071	\$6,443.15	0	\$0.00	STAT	999999	STATE OF WISCONSIN			
				0.00283350	\$18.26	CNTY	44	OUTAGAMIE COUNTY			
				0.00236890	\$15.26	MUNI	44004	TOWN OF BOVINA			
				0.00819620	\$52.81	REG	445348	SCH D OF SHIOCTON			
				0.00068970	\$4.44	VTAE	001200	FOX VALLEY VTAE DISTRICT			
Parcel Total:				\$90.77							

LEGAL DESCRIPTION: T23 R16-E S30 PT OF NESE				PARCEL NO: 090517				CONTROL NO: 90517			
3.21	\$9,583.11	0.91839071	\$8,801.04	0	\$0.00	STAT	999999	STATE OF WISCONSIN			
				0.00283350	\$24.94	CNTY	44	OUTAGAMIE COUNTY			
				0.00236890	\$20.85	MUNI	44004	TOWN OF BOVINA			
				0.00819620	\$72.14	REG	445348	SCH D OF SHIOCTON			
				0.00068970	\$6.07	VTAE	001200	FOX VALLEY VTAE DISTRICT			
Parcel Total:				\$124.00							



# State of Wisconsin / Department of Natural Resources

Tony Evers , Governor

, Secretary

2/5/2025

## Chapter 70.114 - Aids Payment Worksheet For Tax Year 2024(Payment Year 2025) - Payment Due January 31, 2025

4745 of 7093

LEGAL DESCRIPTION: T23 R16-E S30 PT OF NWSE				PARCEL NO: 090518				CONTROL NO: 90518	
3.12	\$9,314.44	0.91839071	\$8,554.29	0	\$0.00	STAT	999999	STATE OF WISCONSIN	
				0.00283350	\$24.24	CNTY	44	OUTAGAMIE COUNTY	
				0.00236890	\$20.26	MUNI	44004	TOWN OF BOVINA	
				0.00819620	\$70.11	REG	445348	SCH D OF SHIOCTON	
				0.00068970	\$5.90	VTAE	001200	FOX VALLEY VTAE DISTRICT	
Parcel Total:				\$120.51					

LEGAL DESCRIPTION: T23 R16-E S30 PT OF NESW				PARCEL NO: 090519				CONTROL NO: 90519	
1.95	\$5,821.53	0.91839071	\$5,346.44	0	\$0.00	STAT	999999	STATE OF WISCONSIN	
				0.00283350	\$15.15	CNTY	44	OUTAGAMIE COUNTY	
				0.00236890	\$12.67	MUNI	44004	TOWN OF BOVINA	
				0.00819620	\$43.82	REG	445348	SCH D OF SHIOCTON	
				0.00068970	\$3.69	VTAE	001200	FOX VALLEY VTAE DISTRICT	
Parcel Total:				\$75.33					

LEGAL DESCRIPTION: T23 R16-E S30 PT OF SESW				PARCEL NO: 090520				CONTROL NO: 90520	
1.05	\$3,134.65	0.91839071	\$2,878.84	0	\$0.00	STAT	999999	STATE OF WISCONSIN	
				0.00283350	\$8.16	CNTY	44	OUTAGAMIE COUNTY	
				0.00236890	\$6.82	MUNI	44004	TOWN OF BOVINA	
				0.00819620	\$23.60	REG	445348	SCH D OF SHIOCTON	
				0.00068970	\$1.99	VTAE	001200	FOX VALLEY VTAE DISTRICT	
Parcel Total:				\$40.57					



# State of Wisconsin / Department of Natural Resources

Tony Evers , Governor

, Secretary

2/5/2025

## Chapter 70.114 - Aids Payment Worksheet For Tax Year 2024(Payment Year 2025) - Payment Due January 31, 2025

4746 of 7093

LEGAL DESCRIPTION: T23 R16-E S30 PT OF SWSW	PARCEL NO: 090521	CONTROL NO: 90521
---	-------------------	-------------------

2.15	\$6,418.60	0.91839071	\$5,894.78
------	------------	------------	------------

0	\$0.00	STAT	999999	STATE OF WISCONSIN
0.00283350	\$16.70	CNTY	44	OUTAGAMIE COUNTY
0.00236890	\$13.96	MUNI	44004	TOWN OF BOVINA
0.00819620	\$48.31	REG	445348	SCH D OF SHIOCTON
0.00068970	\$4.07	VTAE	001200	FOX VALLEY VTAE DISTRICT

Parcel Total:	\$83.04
---------------	---------

File Number Total:	\$2,168.14
--------------------	------------

FILE NO: W 1688 *	DATE OF PURCHASE: 09/21/2007	GRANTOR: Dept Of Transportation
-------------------	------------------------------	---------------------------------

LEGAL DESCRIPTION: T23 R16-E S11 PT OF SWSW	PARCEL NO: 020 024600	CONTROL NO: 101700
---	-----------------------	--------------------

20	\$21,983.35	0.91839071	\$20,189.31
----	-------------	------------	-------------

0	\$0.00	STAT	999999	STATE OF WISCONSIN
0.00283350	\$57.21	CNTY	44	OUTAGAMIE COUNTY
0.00236890	\$47.83	MUNI	44004	TOWN OF BOVINA
0.00819620	\$165.48	REG	445348	SCH D OF SHIOCTON
0.00068970	\$13.92	VTAE	001200	FOX VALLEY VTAE DISTRICT

Parcel Total:	\$284.44
---------------	----------



# State of Wisconsin / Department of Natural Resources

Tony Evers , Governor

, Secretary

2/5/2025

## Chapter 70.114 - Aids Payment Worksheet For Tax Year 2024(Payment Year 2025) - Payment Due January 31, 2025

4747 of 7093

LEGAL DESCRIPTION: T23 R16-E S11 PT OF SESW				PARCEL NO: 020 024700				CONTROL NO: 101701	
36.96	\$40,625.24	0.91839071	\$37,309.85						
				0	\$0.00	STAT	999999	STATE OF WISCONSIN	
				0.00283350	\$105.72	CNTY	44	OUTAGAMIE COUNTY	
				0.00236890	\$88.38	MUNI	44004	TOWN OF BOVINA	
				0.00819620	\$305.80	REG	445348	SCH D OF SHIOCTON	
				0.00068970	\$25.73	VTAE	001200	FOX VALLEY VTAE DISTRICT	
Parcel Total:					\$525.63				

LEGAL DESCRIPTION: T23 R16-E S11 PT OF SWSE				PARCEL NO: 020 025100				CONTROL NO: 101702	
39.39	\$43,296.22	0.91839071	\$39,762.85						
				0	\$0.00	STAT	999999	STATE OF WISCONSIN	
				0.00283350	\$112.67	CNTY	44	OUTAGAMIE COUNTY	
				0.00236890	\$94.19	MUNI	44004	TOWN OF BOVINA	
				0.00819620	\$325.90	REG	445348	SCH D OF SHIOCTON	
				0.00068970	\$27.42	VTAE	001200	FOX VALLEY VTAE DISTRICT	
Parcel Total:					\$560.18				

LEGAL DESCRIPTION: T23 R16-E S11 PT OF SESE				PARCEL NO: 020 025200				CONTROL NO: 101703	
35.98	\$39,548.07	0.91839071	\$36,320.58						
				0	\$0.00	STAT	999999	STATE OF WISCONSIN	
				0.00283350	\$102.91	CNTY	44	OUTAGAMIE COUNTY	
				0.00236890	\$86.04	MUNI	44004	TOWN OF BOVINA	
				0.00819620	\$297.69	REG	445348	SCH D OF SHIOCTON	
				0.00068970	\$25.05	VTAE	001200	FOX VALLEY VTAE DISTRICT	
Parcel Total:					\$511.69				



# State of Wisconsin / Department of Natural Resources

Tony Evers , Governor

, Secretary

2/5/2025

## Chapter 70.114 - Aids Payment Worksheet For Tax Year 2024(Payment Year 2025) - Payment Due January 31, 2025

4748 of 7093

LEGAL DESCRIPTION: T23 R16-E S14 PT OF NENE				PARCEL NO: 020 029400				CONTROL NO: 101705	
38.72	\$42,559.78	0.91839071	\$39,086.51						
				0	\$0.00	STAT	999999	STATE OF WISCONSIN	
				0.00283350	\$110.75	CNTY	44	OUTAGAMIE COUNTY	
				0.00236890	\$92.59	MUNI	44004	TOWN OF BOVINA	
				0.00819620	\$320.36	REG	445348	SCH D OF SHIOCTON	
				0.00068970	\$26.96	VTAE	001200	FOX VALLEY VTAE DISTRICT	
Parcel Total:					\$550.66				

LEGAL DESCRIPTION: T23 R16-E S14 PT OF NWNE				PARCEL NO: 020 029500				CONTROL NO: 101706	
39.55	\$43,472.09	0.91839071	\$39,924.36						
				0	\$0.00	STAT	999999	STATE OF WISCONSIN	
				0.00283350	\$113.13	CNTY	44	OUTAGAMIE COUNTY	
				0.00236890	\$94.58	MUNI	44004	TOWN OF BOVINA	
				0.00819620	\$327.23	REG	445348	SCH D OF SHIOCTON	
				0.00068970	\$27.54	VTAE	001200	FOX VALLEY VTAE DISTRICT	
Parcel Total:					\$562.48				

LEGAL DESCRIPTION: T23 R16-E S14 PT OF SWNE				PARCEL NO: 020 029700				CONTROL NO: 101707	
27.35	\$30,062.24	0.91839071	\$27,608.88						
				0	\$0.00	STAT	999999	STATE OF WISCONSIN	
				0.00283350	\$78.23	CNTY	44	OUTAGAMIE COUNTY	
				0.00236890	\$65.40	MUNI	44004	TOWN OF BOVINA	
				0.00819620	\$226.29	REG	445348	SCH D OF SHIOCTON	
				0.00068970	\$19.04	VTAE	001200	FOX VALLEY VTAE DISTRICT	
Parcel Total:					\$388.96				





# State of Wisconsin / Department of Natural Resources

Tony Evers , Governor

, Secretary

2/5/2025

## Chapter 70.114 - Aids Payment Worksheet For Tax Year 2024(Payment Year 2025) - Payment Due January 31, 2025

4749 of 7093

LEGAL DESCRIPTION: T23 R16-E S14 PT OF SENE				PARCEL NO: 020 029900				CONTROL NO: 101708	
8.1	\$8,903.25	0.91839071	\$8,176.67	0	\$0.00	STAT	999999	STATE OF WISCONSIN	
				0.00283350	\$23.17	CNTY	44	OUTAGAMIE COUNTY	
				0.00236890	\$19.37	MUNI	44004	TOWN OF BOVINA	
				0.00819620	\$67.02	REG	445348	SCH D OF SHIOCTON	
				0.00068970	\$5.64	VTAE	001200	FOX VALLEY VTAE DISTRICT	
Parcel Total:				\$115.20					

LEGAL DESCRIPTION: T23 R16-E S14 NENW				PARCEL NO: 020 030000				CONTROL NO: 101709	
40	\$43,966.73	0.91839071	\$40,378.63	0	\$0.00	STAT	999999	STATE OF WISCONSIN	
				0.00283350	\$114.41	CNTY	44	OUTAGAMIE COUNTY	
				0.00236890	\$95.65	MUNI	44004	TOWN OF BOVINA	
				0.00819620	\$330.95	REG	445348	SCH D OF SHIOCTON	
				0.00068970	\$27.85	VTAE	001200	FOX VALLEY VTAE DISTRICT	
Parcel Total:				\$568.86					

LEGAL DESCRIPTION: T23 R16-E S14 NWNW				PARCEL NO: 020 030200				CONTROL NO: 101710	
40	\$43,966.73	0.91839071	\$40,378.63	0	\$0.00	STAT	999999	STATE OF WISCONSIN	
				0.00283350	\$114.41	CNTY	44	OUTAGAMIE COUNTY	
				0.00236890	\$95.65	MUNI	44004	TOWN OF BOVINA	
				0.00819620	\$330.95	REG	445348	SCH D OF SHIOCTON	
				0.00068970	\$27.85	VTAE	001200	FOX VALLEY VTAE DISTRICT	
Parcel Total:				\$568.86					



# State of Wisconsin / Department of Natural Resources

Tony Evers , Governor

, Secretary

2/5/2025

## Chapter 70.114 - Aids Payment Worksheet For Tax Year 2024(Payment Year 2025) - Payment Due January 31, 2025

4750 of 7093

LEGAL DESCRIPTION: T23 R16-E S14 SWNW				PARCEL NO: 020 030400				CONTROL NO: 101711	
40	\$43,966.73	0.91839071	\$40,378.63						
				0	\$0.00	STAT	999999	STATE OF WISCONSIN	
				0.00283350	\$114.41	CNTY	44	OUTAGAMIE COUNTY	
				0.00236890	\$95.65	MUNI	44004	TOWN OF BOVINA	
				0.00819620	\$330.95	REG	445348	SCH D OF SHIOCTON	
				0.00068970	\$27.85	VTAE	001200	FOX VALLEY VTAE DISTRICT	
Parcel Total:					\$568.86				

LEGAL DESCRIPTION: T23 R16-E S14 SENW				PARCEL NO: 020 030500				CONTROL NO: 101712	
40	\$43,966.73	0.91839071	\$40,378.63						
				0	\$0.00	STAT	999999	STATE OF WISCONSIN	
				0.00283350	\$114.41	CNTY	44	OUTAGAMIE COUNTY	
				0.00236890	\$95.65	MUNI	44004	TOWN OF BOVINA	
				0.00819620	\$330.95	REG	445348	SCH D OF SHIOCTON	
				0.00068970	\$27.85	VTAE	001200	FOX VALLEY VTAE DISTRICT	
Parcel Total:					\$568.86				

LEGAL DESCRIPTION: T23 R16-E S14 PT OF NESW				PARCEL NO: 020 030700				CONTROL NO: 101713	
17.63	\$19,378.33	0.91839071	\$17,796.87						
				0	\$0.00	STAT	999999	STATE OF WISCONSIN	
				0.00283350	\$50.43	CNTY	44	OUTAGAMIE COUNTY	
				0.00236890	\$42.16	MUNI	44004	TOWN OF BOVINA	
				0.00819620	\$145.87	REG	445348	SCH D OF SHIOCTON	
				0.00068970	\$12.27	VTAE	001200	FOX VALLEY VTAE DISTRICT	
Parcel Total:					\$250.73				



# State of Wisconsin / Department of Natural Resources

Tony Evers , Governor

, Secretary

2/5/2025

## Chapter 70.114 - Aids Payment Worksheet For Tax Year 2024(Payment Year 2025) - Payment Due January 31, 2025

4751 of 7093

LEGAL DESCRIPTION: T23 R16-E S14 PT OF NWSW				PARCEL NO: 020 030800				CONTROL NO: 101714	
34.4	\$37,811.37	0.91839071	\$34,725.61						
				0	\$0.00	STAT	999999	STATE OF WISCONSIN	
				0.00283350	\$98.39	CNTY	44	OUTAGAMIE COUNTY	
				0.00236890	\$82.26	MUNI	44004	TOWN OF BOVINA	
				0.00819620	\$284.62	REG	445348	SCH D OF SHIOCTON	
				0.00068970	\$23.95	VTAE	001200	FOX VALLEY VTAE DISTRICT	
Parcel Total:					\$489.22				

LEGAL DESCRIPTION: T23 R16-E S15 PT OF NENE				PARCEL NO: 020 032000				CONTROL NO: 101715	
20	\$21,983.35	0.91839071	\$20,189.31						
				0	\$0.00	STAT	999999	STATE OF WISCONSIN	
				0.00283350	\$57.21	CNTY	44	OUTAGAMIE COUNTY	
				0.00236890	\$47.83	MUNI	44004	TOWN OF BOVINA	
				0.00819620	\$165.48	REG	445348	SCH D OF SHIOCTON	
				0.00068970	\$13.92	VTAE	001200	FOX VALLEY VTAE DISTRICT	
Parcel Total:					\$284.44				

LEGAL DESCRIPTION: T23 R16-E S14 PT OF SWSW				PARCEL NO: 020 031000				CONTROL NO: 101716	
3.25	\$3,572.29	0.91839071	\$3,280.76						
				0	\$0.00	STAT	999999	STATE OF WISCONSIN	
				0.00283350	\$9.30	CNTY	44	OUTAGAMIE COUNTY	
				0.00236890	\$7.77	MUNI	44004	TOWN OF BOVINA	
				0.00819620	\$26.89	REG	445348	SCH D OF SHIOCTON	
				0.00068970	\$2.26	VTAE	001200	FOX VALLEY VTAE DISTRICT	
Parcel Total:					\$46.22				



# State of Wisconsin / Department of Natural Resources

Tony Evers , Governor

, Secretary

2/5/2025

## Chapter 70.114 - Aids Payment Worksheet For Tax Year 2024(Payment Year 2025) - Payment Due January 31, 2025

4752 of 7093

File Number Total: \$6,845.29

FILE NO: WM 60141 \*      DATE OF PURCHASE: 09/16/2011      GRANTOR: Lynn A. & Linda Braatz, et

LEGAL DESCRIPTION: T23 R16-E S16 Lot 1, CSM 894      PARCEL NO: 020037201      CONTROL NO: 122819

4.5      \$12,278.94      0.91839071      \$11,276.87

0	\$0.00	STAT	999999	STATE OF WISCONSIN
0.00283350	\$31.95	CNTY	44	OUTAGAMIE COUNTY
0.00236890	\$26.71	MUNI	44004	TOWN OF BOVINA
0.00819620	\$92.43	REG	445348	SCH D OF SHIOCTON
0.00068970	\$7.78	VTAE	001200	FOX VALLEY VTAE DISTRICT

Parcel Total: \$158.87

File Number Total: \$158.87

FILE NO: WM 60223 \*      DATE OF PURCHASE: 01/09/2014      GRANTOR: Wayne M. & Marcia E. Ritchi

LEGAL DESCRIPTION: T23 R16-E S04 Lot 1, CSM 6713      PARCEL NO: 020-006600      CONTROL NO: 126644

2.93      \$14,404.69      0.91839071      \$13,229.13

0	\$0.00	STAT	999999	STATE OF WISCONSIN
0.00283350	\$37.48	CNTY	44	OUTAGAMIE COUNTY
0.00236890	\$31.34	MUNI	44004	TOWN OF BOVINA
0.00819620	\$108.43	REG	445348	SCH D OF SHIOCTON
0.00068970	\$9.12	VTAE	001200	FOX VALLEY VTAE DISTRICT

Parcel Total: \$186.37

File Number Total: \$186.37



# State of Wisconsin / Department of Natural Resources

Tony Evers , Governor

, Secretary

2/5/2025

## Chapter 70.114 - Aids Payment Worksheet For Tax Year 2024(Payment Year 2025) - Payment Due January 31, 2025

4753 of 7093

FILE NO: WM 60226 *		DATE OF PURCHASE: 09/25/2013		GRANTOR: Orville H. Conradt Estate	
LEGAL DESCRIPTION: T23 R16-E S32 SWSE		PARCEL NO: 020071900		CONTROL NO: 125949	
40	\$20,169.69	0.91839071	\$18,523.66		
		0	\$0.00	STAT 999999	STATE OF WISCONSIN
		0.00283350	\$52.49	CNTY 44	OUTAGAMIE COUNTY
		0.00236890	\$43.88	MUNI 44004	TOWN OF BOVINA
		0.00819620	\$151.82	REG 445348	SCH D OF SHIOCTON
		0.00068970	\$12.78	VTAE 001200	FOX VALLEY VTAE DISTRICT
Parcel Total:			\$260.97		

LEGAL DESCRIPTION: T23 R16-E S32 GOV LOT 4		PARCEL NO: 020071600		CONTROL NO: 125950	
38.8	\$41,624.08	0.91839071	\$38,227.17		
		0	\$0.00	STAT 999999	STATE OF WISCONSIN
		0.00283350	\$108.32	CNTY 44	OUTAGAMIE COUNTY
		0.00236890	\$90.56	MUNI 44004	TOWN OF BOVINA
		0.00819620	\$313.32	REG 445348	SCH D OF SHIOCTON
		0.00068970	\$26.37	VTAE 001200	FOX VALLEY VTAE DISTRICT
Parcel Total:			\$538.57		



# State of Wisconsin / Department of Natural Resources

Tony Evers , Governor

, Secretary

2/5/2025

## Chapter 70.114 - Aids Payment Worksheet For Tax Year 2024(Payment Year 2025) - Payment Due January 31, 2025

4754 of 7093

LEGAL DESCRIPTION: T23 R16-E S32 GOV LOT 3	PARCEL NO: 020071800	CONTROL NO: 125951
--	----------------------	--------------------

65.34	\$143,500.30	0.91839071	\$131,789.34	
-------	--------------	------------	--------------	--

0	\$0.00	STAT	999999	STATE OF WISCONSIN
0.00283350	\$373.42	CNTY	44	OUTAGAMIE COUNTY
0.00236890	\$312.19	MUNI	44004	TOWN OF BOVINA
0.00819620	\$1,080.17	REG	445348	SCH D OF SHIOCTON
0.00068970	\$90.90	VTAE	001200	FOX VALLEY VTAE DISTRICT

Parcel Total:	\$1,856.68
---------------	------------

LEGAL DESCRIPTION: T23 R16-E S32 GOV LOT 2	PARCEL NO: 020069000	CONTROL NO: 125952
--	----------------------	--------------------

66	\$31,860.41	0.91839071	\$29,260.30	
----	-------------	------------	-------------	--

0	\$0.00	STAT	999999	STATE OF WISCONSIN
0.00283350	\$82.91	CNTY	44	OUTAGAMIE COUNTY
0.00236890	\$69.31	MUNI	44004	TOWN OF BOVINA
0.00819620	\$239.82	REG	445348	SCH D OF SHIOCTON
0.00068970	\$20.18	VTAE	001200	FOX VALLEY VTAE DISTRICT

Parcel Total:	\$412.22
---------------	----------

File Number Total:	\$3,068.44
--------------------	------------



# State of Wisconsin / Department of Natural Resources

Tony Evers , Governor

, Secretary

2/5/2025

## Chapter 70.114 - Aids Payment Worksheet For Tax Year 2024(Payment Year 2025) - Payment Due January 31, 2025

4755 of 7093

FILE NO: WM 60512 *		DATE OF PURCHASE: 11/27/2017		GRANTOR: Charles Forster	
LEGAL DESCRIPTION: T23 R16-E S05 GOV LOT 1		PARCEL NO: 020008700		CONTROL NO: 133146	
9.08	\$22,543.16	0.91839071	\$20,703.43		
		0	\$0.00	STAT 999999	STATE OF WISCONSIN
		0.00283350	\$58.66	CNTY 44	OUTAGAMIE COUNTY
		0.00236890	\$49.04	MUNI 44004	TOWN OF BOVINA
		0.00819620	\$169.69	REG 445348	SCH D OF SHIOCTON
		0.00068970	\$14.28	VTAE 001200	FOX VALLEY VTAE DISTRICT
Parcel Total:			\$291.67		

LEGAL DESCRIPTION: T23 R16-E S05 GOV LOT 2		PARCEL NO: 020010200		CONTROL NO: 134384	
10.9	\$27,061.71	0.91839071	\$24,853.22		
		0	\$0.00	STAT 999999	STATE OF WISCONSIN
		0.00283350	\$70.42	CNTY 44	OUTAGAMIE COUNTY
		0.00236890	\$58.87	MUNI 44004	TOWN OF BOVINA
		0.00819620	\$203.70	REG 445348	SCH D OF SHIOCTON
		0.00068970	\$17.14	VTAE 001200	FOX VALLEY VTAE DISTRICT
Parcel Total:			\$350.13		

File Number Total:			\$641.80		
--------------------	--	--	----------	--	--



# State of Wisconsin / Department of Natural Resources

Tony Evers , Governor

, Secretary

2/5/2025

## Chapter 70.114 - Aids Payment Worksheet For Tax Year 2024(Payment Year 2025) - Payment Due January 31, 2025

4756 of 7093

FILE NO: WM 60525 *	DATE OF PURCHASE: 11/27/2017	GRANTOR: Charles Forster
LEGAL DESCRIPTION: T23 R16-E S04 GOV LOT 3	PARCEL NO: 020006300	CONTROL NO: 135122

0.69	\$1,713.12	0.91839071	\$1,573.32
------	------------	------------	------------

0	\$0.00	STAT	999999	STATE OF WISCONSIN
0.00283350	\$4.46	CNTY	44	OUTAGAMIE COUNTY
0.00236890	\$3.73	MUNI	44004	TOWN OF BOVINA
0.00819620	\$12.90	REG	445348	SCH D OF SHIOCTON
0.00068970	\$1.09	VTAE	001200	FOX VALLEY VTAE DISTRICT

Parcel Total:	\$22.18
---------------	---------

File Number Total:	\$22.18
--------------------	---------

Municipality Total:	\$20,476.88
---------------------	-------------





# State of Wisconsin / Department of Natural Resources

Tony Evers , Governor

, Secretary

2/5/2025

## Chapter 70.114 - Aids Payment Worksheet For Tax Year 2024(Payment Year 2025) - Payment Due January 31, 2025

4757 of 7093

DETAIL FOR TOWN OF CENTER, OUTAGAMIE COUNTY

Acres	Est. Adjust. Purch. Price	Level of Assessment	Adjusted Local Value	Net Gen. Tax Rate	Calc. Aid Pay Amount	Taxing Jurisdiction Type	Code	Description
FILE NO: W 1300 *			DATE OF PURCHASE: 02/20/1998			GRANTOR: INSTITUTE OF PAPER SCIENCE &		
LEGAL DESCRIPTION: T22 R17-E S31 E1/2 OF NWNE				PARCEL NO: 04-0-0810		CONTROL NO: 80195		
20	\$104,226.10	0.71874955	\$74,912.46					
				0	\$0.00	STAT	999999	STATE OF WISCONSIN
				0.003938	\$295.01	CNTY	44	OUTAGAMIE COUNTY
				0.00118630	\$88.87	MUNI	44008	TOWN OF CENTER
				0.00771030	\$577.60	REG	442583	SCH D OF HORTONVILLE
				0.00095860	\$71.81	VTAE	001200	FOX VALLEY VTAE DISTRICT
<b>Parcel Total:</b>					<b>\$1,033.29</b>			

LEGAL DESCRIPTION: T22 R17-E S31 E1/2 OF SWNE				PARCEL NO: 04-0-0810		CONTROL NO: 80196		
20	\$104,226.10	0.71874955	\$74,912.46					
				0	\$0.00	STAT	999999	STATE OF WISCONSIN
				0.003938	\$295.01	CNTY	44	OUTAGAMIE COUNTY
				0.00118630	\$88.87	MUNI	44008	TOWN OF CENTER
				0.00771030	\$577.60	REG	442583	SCH D OF HORTONVILLE
				0.00095860	\$71.81	VTAE	001200	FOX VALLEY VTAE DISTRICT
<b>Parcel Total:</b>					<b>\$1,033.29</b>			

**File Number Total: \$2,066.58**

**Municipality Total: \$2,066.58**



# State of Wisconsin / Department of Natural Resources

Tony Evers , Governor

, Secretary

2/5/2025

## Chapter 70.114 - Aids Payment Worksheet For Tax Year 2024(Payment Year 2025) - Payment Due January 31, 2025

4758 of 7093

DETAIL FOR TOWN OF CICERO, OUTAGAMIE COUNTY

Acres	Est. Adjust. Purch. Price	Level of Assessment	Adjusted Local Value	Net Gen. Tax Rate	Calc. Aid Pay Amount	Taxing Jurisdiction	Type	Code	Description
FILE NO: P 1794 C			DATE OF PURCHASE: 06/25/2003			GRANTOR: Wisconsin Central Ltd.			
LEGAL DESCRIPTION: T24 R17-E S36 PT OF SESW					PARCEL NO: 090449		CONTROL NO: 90449		
3.78	\$13,201.34	0.82710690	\$10,918.92						
				0	\$0.00	STATE OF WISCONSIN	STAT	999999	
				0.00314250	\$34.31	OUTAGAMIE COUNTY	CNTY	44	
				0.00131260	\$14.33	TOWN OF CICERO	MUNI	44010	
				0.00866510	\$94.61	SCH D OF SEYMOUR COMMUNITY	REG	445138	
				0.000765	\$8.35	FOX VALLEY VTAE DISTRICT	VTAE	001200	
<b>Parcel Total:</b>					<b>\$151.60</b>				

LEGAL DESCRIPTION: T24 R17-E S36 PT OF SWSE					PARCEL NO: 090450		CONTROL NO: 90450		
0.44	\$1,536.66	0.82710690	\$1,270.98						
				0	\$0.00	STATE OF WISCONSIN	STAT	999999	
				0.00314250	\$3.99	OUTAGAMIE COUNTY	CNTY	44	
				0.00131260	\$1.67	TOWN OF CICERO	MUNI	44010	
				0.00866510	\$11.01	SCH D OF SEYMOUR COMMUNITY	REG	445138	
				0.000765	\$0.97	FOX VALLEY VTAE DISTRICT	VTAE	001200	
<b>Parcel Total:</b>					<b>\$17.64</b>				

**File Number Total: \$169.24**

**Municipality Total: \$169.24**



# State of Wisconsin / Department of Natural Resources

Tony Evers , Governor

, Secretary

2/5/2025

## Chapter 70.114 - Aids Payment Worksheet For Tax Year 2024(Payment Year 2025) - Payment Due January 31, 2025

4759 of 7093

DETAIL FOR TOWN OF DEER CREEK, OUTAGAMIE COUNTY

Acres	Est. Adjust. Purch. Price	Level of Assessment	Adjusted Local Value	Net Gen. Tax Rate	Calc. Aid Pay Amount	Taxing Jurisdiction Type	Code	Description
FILE NO: P 1802 *			DATE OF PURCHASE: 02/14/2003			GRANTOR: JOAN T DOCKTER		
LEGAL DESCRIPTION: T24 R15-E S07 PT OF SWNW				PARCEL NO: 07-0-0118-01		CONTROL NO: 89381		
2.75	\$7,696.99	1.03325155	\$7,952.93					
				0	\$0.00	STAT	999999	STATE OF WISCONSIN
				0.002646	\$21.04	CNTY	44	OUTAGAMIE COUNTY
				0.00106210	\$8.45	MUNI	44014	TOWN OF DEER CREEK
				0.0097	\$77.14	REG	681141	SCH D OF CLINTONVILLE
				0.00064410	\$5.12	VTAE	001200	FOX VALLEY VTAE DISTRICT
Parcel Total:					\$111.75			

LEGAL DESCRIPTION: T24 R15-E S07 PT OF NWNW				PARCEL NO: 07-0-0118-01-1		CONTROL NO: 89382		
0.1	\$280.58	1.03325155	\$289.91					
				0	\$0.00	STAT	999999	STATE OF WISCONSIN
				0.002646	\$0.77	CNTY	44	OUTAGAMIE COUNTY
				0.00106210	\$0.31	MUNI	44014	TOWN OF DEER CREEK
				0.0097	\$2.81	REG	681141	SCH D OF CLINTONVILLE
				0.00064410	\$0.19	VTAE	001200	FOX VALLEY VTAE DISTRICT
Parcel Total:					\$4.08			



# State of Wisconsin / Department of Natural Resources

Tony Evers , Governor

, Secretary

2/5/2025

## Chapter 70.114 - Aids Payment Worksheet For Tax Year 2024(Payment Year 2025) - Payment Due January 31, 2025

4760 of 7093

LEGAL DESCRIPTION: T24 R15-E S07 PT OF SWSW				PARCEL NO: 07-0-0118-01-1				CONTROL NO: 89383	
3	\$8,394.65	1.03325155	\$8,673.79						
				0	\$0.00	STAT	999999	STATE OF WISCONSIN	
				0.002646	\$22.95	CNTY	44	OUTAGAMIE COUNTY	
				0.00106210	\$9.21	MUNI	44014	TOWN OF DEER CREEK	
				0.0097	\$84.14	REG	681141	SCH D OF CLINTONVILLE	
				0.00064410	\$5.59	VTAE	001200	FOX VALLEY VTAE DISTRICT	
Parcel Total:					\$121.89				

LEGAL DESCRIPTION: T24 R15-E S07 PT OF NWSW				PARCEL NO: 07-0-0118-01-1				CONTROL NO: 89384	
3	\$8,394.65	1.03325155	\$8,673.79						
				0	\$0.00	STAT	999999	STATE OF WISCONSIN	
				0.002646	\$22.95	CNTY	44	OUTAGAMIE COUNTY	
				0.00106210	\$9.21	MUNI	44014	TOWN OF DEER CREEK	
				0.0097	\$84.14	REG	681141	SCH D OF CLINTONVILLE	
				0.00064410	\$5.59	VTAE	001200	FOX VALLEY VTAE DISTRICT	
Parcel Total:					\$121.89				

LEGAL DESCRIPTION: T24 R15-E S18 PT OF NWNW				PARCEL NO: 07-0-0319-01-1				CONTROL NO: 89385	
2.84	\$8,252.47	1.03325155	\$8,526.87						
				0	\$0.00	STAT	999999	STATE OF WISCONSIN	
				0.002646	\$22.56	CNTY	44	OUTAGAMIE COUNTY	
				0.00106210	\$9.06	MUNI	44014	TOWN OF DEER CREEK	
				0.0097	\$82.71	REG	681141	SCH D OF CLINTONVILLE	
				0.00064410	\$5.49	VTAE	001200	FOX VALLEY VTAE DISTRICT	
Parcel Total:					\$119.82				



# State of Wisconsin / Department of Natural Resources

Tony Evers , Governor

, Secretary

2/5/2025

## Chapter 70.114 - Aids Payment Worksheet For Tax Year 2024(Payment Year 2025) - Payment Due January 31, 2025

4761 of 7093

LEGAL DESCRIPTION: T24 R15-E S18 PT OF NENW	PARCEL NO: 07-0-0319-01-1	CONTROL NO: 89386
---	---------------------------	-------------------

0.5	\$1,452.19	1.03325155	\$1,500.48	
-----	------------	------------	------------	--

0	\$0.00	STAT	999999	STATE OF WISCONSIN
0.002646	\$3.97	CNTY	44	OUTAGAMIE COUNTY
0.00106210	\$1.59	MUNI	44014	TOWN OF DEER CREEK
0.0097	\$14.55	REG	681141	SCH D OF CLINTONVILLE
0.00064410	\$0.97	VTAE	001200	FOX VALLEY VTAE DISTRICT

Parcel Total:	\$21.08	
---------------	---------	--

LEGAL DESCRIPTION: T24 R15-E S18 PT OF SENW	PARCEL NO: 07-0-0319-01-1	CONTROL NO: 89387
---	---------------------------	-------------------

2.7	\$7,846.76	1.03325155	\$8,107.68	
-----	------------	------------	------------	--

0	\$0.00	STAT	999999	STATE OF WISCONSIN
0.002646	\$21.45	CNTY	44	OUTAGAMIE COUNTY
0.00106210	\$8.61	MUNI	44014	TOWN OF DEER CREEK
0.0097	\$78.64	REG	681141	SCH D OF CLINTONVILLE
0.00064410	\$5.22	VTAE	001200	FOX VALLEY VTAE DISTRICT

Parcel Total:	\$113.92	
---------------	----------	--

LEGAL DESCRIPTION: T24 R15-E S18 PT OF SWNW	PARCEL NO: 07-0-0319-01-1	CONTROL NO: 89388
---	---------------------------	-------------------

0.01	\$28.44	1.03325155	\$29.38	
------	---------	------------	---------	--

0	\$0.00	STAT	999999	STATE OF WISCONSIN
0.002646	\$0.08	CNTY	44	OUTAGAMIE COUNTY
0.00106210	\$0.03	MUNI	44014	TOWN OF DEER CREEK
0.0097	\$0.29	REG	681141	SCH D OF CLINTONVILLE
0.00064410	\$0.02	VTAE	001200	FOX VALLEY VTAE DISTRICT

Parcel Total:	\$0.42	
---------------	--------	--



# State of Wisconsin / Department of Natural Resources

Tony Evers , Governor

, Secretary

2/5/2025

## Chapter 70.114 - Aids Payment Worksheet For Tax Year 2024(Payment Year 2025) - Payment Due January 31, 2025

4762 of 7093

LEGAL DESCRIPTION: T24 R15-E S18 PT OF NESW	PARCEL NO: 07-0-0319-01-1	CONTROL NO: 89389
---	---------------------------	-------------------

3	\$3,981.20	1.03325155	\$4,113.58	
---	------------	------------	------------	--

0	\$0.00	STAT	999999	STATE OF WISCONSIN
0.002646	\$10.88	CNTY	44	OUTAGAMIE COUNTY
0.00106210	\$4.37	MUNI	44014	TOWN OF DEER CREEK
0.0097	\$39.90	REG	681141	SCH D OF CLINTONVILLE
0.00064410	\$2.65	VTAE	001200	FOX VALLEY VTAE DISTRICT

Parcel Total:	\$57.80
---------------	---------

LEGAL DESCRIPTION: T24 R15-E S18 PT OF SESW	PARCEL NO: 07-0-0319-01-1	CONTROL NO: 89390
---	---------------------------	-------------------

2	\$2,654.14	1.03325155	\$2,742.39	
---	------------	------------	------------	--

0	\$0.00	STAT	999999	STATE OF WISCONSIN
0.002646	\$7.26	CNTY	44	OUTAGAMIE COUNTY
0.00106210	\$2.91	MUNI	44014	TOWN OF DEER CREEK
0.0097	\$26.60	REG	681141	SCH D OF CLINTONVILLE
0.00064410	\$1.77	VTAE	001200	FOX VALLEY VTAE DISTRICT

Parcel Total:	\$38.54
---------------	---------

LEGAL DESCRIPTION: T24 R15-E S19 PT OF NESW	PARCEL NO: 097732	CONTROL NO: 97732
---	-------------------	-------------------

0.1	\$2.39	1.03325155	\$2.47	
-----	--------	------------	--------	--

0	\$0.00	STAT	999999	STATE OF WISCONSIN
0.002646	\$0.01	CNTY	44	OUTAGAMIE COUNTY
0.00106210	\$0.00	MUNI	44014	TOWN OF DEER CREEK
0.0097	\$0.02	REG	681141	SCH D OF CLINTONVILLE
0.00064410	\$0.00	VTAE	001200	FOX VALLEY VTAE DISTRICT

Parcel Total:	\$0.03
---------------	--------



# State of Wisconsin / Department of Natural Resources

Tony Evers , Governor

, Secretary

2/5/2025

## Chapter 70.114 - Aids Payment Worksheet For Tax Year 2024(Payment Year 2025) - Payment Due January 31, 2025

4763 of 7093

File Number Total: \$711.22

FILE NO: P 1805 \*      DATE OF PURCHASE: 04/15/2003      GRANTOR: VILLAGE OF BEAR CREEK

LEGAL DESCRIPTION: T24 R15-E S18 PT OF SESW      PARCEL NO: 07-0-0327-01      CONTROL NO: 89392

1.19      \$3,183.07      1.03325155      \$3,288.91

0      \$0.00      STAT      999999      STATE OF WISCONSIN

0.002646      \$8.70      CNTY      44      OUTAGAMIE COUNTY

0.00106210      \$3.49      MUNI      44014      TOWN OF DEER CREEK

0.0097      \$31.90      REG      681141      SCH D OF CLINTONVILLE

0.00064410      \$2.12      VTAE      001200      FOX VALLEY VTAE DISTRICT

Parcel Total: \$46.21

LEGAL DESCRIPTION: T24 R15-E S19 PT OF SWNE      PARCEL NO: 07-0-0339-01      CONTROL NO: 89393

0.47      \$1,256.92      1.03325155      \$1,298.72

0      \$0.00      STAT      999999      STATE OF WISCONSIN

0.002646      \$3.44      CNTY      44      OUTAGAMIE COUNTY

0.00106210      \$1.38      MUNI      44014      TOWN OF DEER CREEK

0.0097      \$12.60      REG      681141      SCH D OF CLINTONVILLE

0.00064410      \$0.84      VTAE      001200      FOX VALLEY VTAE DISTRICT

Parcel Total: \$18.26



# State of Wisconsin / Department of Natural Resources

Tony Evers , Governor

, Secretary

2/5/2025

## Chapter 70.114 - Aids Payment Worksheet For Tax Year 2024(Payment Year 2025) - Payment Due January 31, 2025

4764 of 7093

LEGAL DESCRIPTION: T24 R15-E S19 PT OF NWNW				PARCEL NO: 07-0-0339-01				CONTROL NO: 89394	
3.03	\$8,102.70	1.03325155	\$8,372.12						
				0	\$0.00	STAT	999999	STATE OF WISCONSIN	
				0.002646	\$22.15	CNTY	44	OUTAGAMIE COUNTY	
				0.00106210	\$8.89	MUNI	44014	TOWN OF DEER CREEK	
				0.0097	\$81.21	REG	681141	SCH D OF CLINTONVILLE	
				0.00064410	\$5.39	VTAE	001200	FOX VALLEY VTAE DISTRICT	
Parcel Total:					\$117.64				

LEGAL DESCRIPTION: T24 R15-E S19 PT OF SENW				PARCEL NO: 07-0-0339-01				CONTROL NO: 89395	
2.64	\$7,060.00	1.03325155	\$7,294.76						
				0	\$0.00	STAT	999999	STATE OF WISCONSIN	
				0.002646	\$19.30	CNTY	44	OUTAGAMIE COUNTY	
				0.00106210	\$7.75	MUNI	44014	TOWN OF DEER CREEK	
				0.0097	\$70.76	REG	681141	SCH D OF CLINTONVILLE	
				0.00064410	\$4.70	VTAE	001200	FOX VALLEY VTAE DISTRICT	
Parcel Total:					\$102.51				

LEGAL DESCRIPTION: T24 R15-E S19 PT OF NWSE				PARCEL NO: 21-0-0268-00				CONTROL NO: 89396	
2.95	\$7,888.47	1.03325155	\$8,150.77						
				0	\$0.00	STAT	999999	STATE OF WISCONSIN	
				0.002646	\$21.57	CNTY	44	OUTAGAMIE COUNTY	
				0.00106210	\$8.66	MUNI	44014	TOWN OF DEER CREEK	
				0.0097	\$79.06	REG	681141	SCH D OF CLINTONVILLE	
				0.00064410	\$5.25	VTAE	001200	FOX VALLEY VTAE DISTRICT	
Parcel Total:					\$114.54				





# State of Wisconsin / Department of Natural Resources

Tony Evers , Governor

, Secretary

2/5/2025

## Chapter 70.114 - Aids Payment Worksheet For Tax Year 2024(Payment Year 2025) - Payment Due January 31, 2025

4765 of 7093

File Number Total: \$399.16

FILE NO: W 1744 \*

DATE OF PURCHASE: 07/25/2008

GRANTOR: Lucille M Sorensen, Et Al

LEGAL DESCRIPTION: T24 R15-E S11 SWNW

PARCEL NO: 070-019300

CONTROL NO: 104180

40 \$311,428.48 1.03325155 \$321,783.96

0 \$0.00 STAT 999999 STATE OF WISCONSIN

0.002646 \$851.42 CNTY 44 OUTAGAMIE COUNTY

0.00106210 \$341.76 MUNI 44014 TOWN OF DEER CREEK

0.0097 \$3,121.31 REG 681141 SCH D OF CLINTONVILLE

0.00064410 \$207.26 VTAE 001200 FOX VALLEY VTAE DISTRICT

Parcel Total: \$4,521.75

File Number Total: \$4,521.75

Municipality Total: \$5,632.13



# State of Wisconsin / Department of Natural Resources

Tony Evers , Governor

, Secretary

2/5/2025

## Chapter 70.114 - Aids Payment Worksheet For Tax Year 2024(Payment Year 2025) - Payment Due January 31, 2025

4766 of 7093

DETAIL FOR TOWN OF ELLINGTON, OUTAGAMIE COUNTY

Acres	Est. Adjust. Purch. Price	Level of Assessment	Adjusted Local Value	Net Gen. Tax Rate	Calc. Aid Pay Amount	Taxing Jurisdiction Type	Code	Description
FILE NO: W 1314 *			DATE OF PURCHASE: 08/21/1998			GRANTOR: ERVIN L LASAGE		
LEGAL DESCRIPTION: T22 R16-E S07 GOV LOT 3				PARCEL NO: 08-0-0143-00-2		CONTROL NO: 80780		
55.43	\$214,966.06	0.91270065	\$196,199.66					
				0	\$0.00	STAT	999999	STATE OF WISCONSIN
				0.00303560	\$595.58	CNTY	44	OUTAGAMIE COUNTY
				0.00136880	\$268.56	MUNI	44016	TOWN OF ELLINGTON
				0.00878060	\$1,722.76	REG	445348	SCH D OF SHIOCTON
				0.00073890	\$144.97	VTAE	001200	FOX VALLEY VTAE DISTRICT
Parcel Total:					\$2,731.87			

LEGAL DESCRIPTION: T22 R16-E S07 GOV LOT 4				PARCEL NO: 08-0-0144-00-2		CONTROL NO: 80781		
48.8	\$184,836.05	0.91270065	\$168,699.98					
				0	\$0.00	STAT	999999	STATE OF WISCONSIN
				0.00303560	\$512.11	CNTY	44	OUTAGAMIE COUNTY
				0.00136880	\$230.92	MUNI	44016	TOWN OF ELLINGTON
				0.00878060	\$1,481.29	REG	445348	SCH D OF SHIOCTON
				0.00073890	\$124.65	VTAE	001200	FOX VALLEY VTAE DISTRICT
Parcel Total:					\$2,348.97			



# State of Wisconsin / Department of Natural Resources

Tony Evers , Governor

, Secretary

2/5/2025

## Chapter 70.114 - Aids Payment Worksheet For Tax Year 2024(Payment Year 2025) - Payment Due January 31, 2025

4767 of 7093

LEGAL DESCRIPTION: T22 R16-E S07 GOV LOT 5	PARCEL NO: 08-0-0154-00-2	CONTROL NO: 80782
--	---------------------------	-------------------

28.62    \$577,395.37    0.91270065    \$526,989.13

0	\$0.00	STAT	999999	STATE OF WISCONSIN
0.00303560	\$1,599.73	CNTY	44	OUTAGAMIE COUNTY
0.00136880	\$721.34	MUNI	44016	TOWN OF ELLINGTON
0.00878060	\$4,627.29	REG	445348	SCH D OF SHIOCTON
0.00073890	\$389.39	VTAE	001200	FOX VALLEY VTAE DISTRICT

Parcel Total:                    \$7,337.75

LEGAL DESCRIPTION: T22 R16-E S07 GOV LOT 6	PARCEL NO: 08-0-0157-00-2	CONTROL NO: 80783
--	---------------------------	-------------------

34.44    \$132,687.95    0.91270065    \$121,104.38

0	\$0.00	STAT	999999	STATE OF WISCONSIN
0.00303560	\$367.62	CNTY	44	OUTAGAMIE COUNTY
0.00136880	\$165.77	MUNI	44016	TOWN OF ELLINGTON
0.00878060	\$1,063.37	REG	445348	SCH D OF SHIOCTON
0.00073890	\$89.48	VTAE	001200	FOX VALLEY VTAE DISTRICT

Parcel Total:                    \$1,686.24

LEGAL DESCRIPTION: T22 R16-E S07 NESW	PARCEL NO: 08-0-0150-00-2	CONTROL NO: 80784
---------------------------------------	---------------------------	-------------------

40    \$124,576.02    0.91270065    \$113,700.61

0	\$0.00	STAT	999999	STATE OF WISCONSIN
0.00303560	\$345.15	CNTY	44	OUTAGAMIE COUNTY
0.00136880	\$155.63	MUNI	44016	TOWN OF ELLINGTON
0.00878060	\$998.36	REG	445348	SCH D OF SHIOCTON
0.00073890	\$84.01	VTAE	001200	FOX VALLEY VTAE DISTRICT

Parcel Total:                    \$1,583.15



# State of Wisconsin / Department of Natural Resources

Tony Evers , Governor

, Secretary

2/5/2025

## Chapter 70.114 - Aids Payment Worksheet For Tax Year 2024(Payment Year 2025) - Payment Due January 31, 2025

4768 of 7093

LEGAL DESCRIPTION: T22 R16-E S07 SESW	PARCEL NO: 08-0-0153-00-2	CONTROL NO: 80785
---------------------------------------	---------------------------	-------------------

40 \$149,056.66 0.91270065 \$136,044.11

0	\$0.00	STAT	999999	STATE OF WISCONSIN
0.00303560	\$412.98	CNTY	44	OUTAGAMIE COUNTY
0.00136880	\$186.22	MUNI	44016	TOWN OF ELLINGTON
0.00878060	\$1,194.55	REG	445348	SCH D OF SHIOCTON
0.00073890	\$100.52	VTAE	001200	FOX VALLEY VTAE DISTRICT

Parcel Total: \$1,894.27

LEGAL DESCRIPTION: T22 R16-E S07 NWSE	PARCEL NO: 08-0-0155-00-2	CONTROL NO: 80786
---------------------------------------	---------------------------	-------------------

40 \$137,902.76 0.91270065 \$125,863.94

0	\$0.00	STAT	999999	STATE OF WISCONSIN
0.00303560	\$382.07	CNTY	44	OUTAGAMIE COUNTY
0.00136880	\$172.28	MUNI	44016	TOWN OF ELLINGTON
0.00878060	\$1,105.16	REG	445348	SCH D OF SHIOCTON
0.00073890	\$93.00	VTAE	001200	FOX VALLEY VTAE DISTRICT

Parcel Total: \$1,752.51

LEGAL DESCRIPTION: T22 R16-E S07 SWSE	PARCEL NO: 08-0-0156-00-2	CONTROL NO: 80787
---------------------------------------	---------------------------	-------------------

40 \$155,285.46 0.91270065 \$141,729.14

0	\$0.00	STAT	999999	STATE OF WISCONSIN
0.00303560	\$430.23	CNTY	44	OUTAGAMIE COUNTY
0.00136880	\$194.00	MUNI	44016	TOWN OF ELLINGTON
0.00878060	\$1,244.47	REG	445348	SCH D OF SHIOCTON
0.00073890	\$104.72	VTAE	001200	FOX VALLEY VTAE DISTRICT

Parcel Total: \$1,973.42



# State of Wisconsin / Department of Natural Resources

Tony Evers , Governor

, Secretary

2/5/2025

## Chapter 70.114 - Aids Payment Worksheet For Tax Year 2024(Payment Year 2025) - Payment Due January 31, 2025

4769 of 7093

LEGAL DESCRIPTION: T22 R16-E S08 GOV LOT 5	PARCEL NO: 08-0-0170-00-2	CONTROL NO: 80788
--	---------------------------	-------------------

22.93    \$93,866.58    0.91270065    \$85,672.09

0	\$0.00	STAT	999999	STATE OF WISCONSIN
0.00303560	\$260.07	CNTY	44	OUTAGAMIE COUNTY
0.00136880	\$117.27	MUNI	44016	TOWN OF ELLINGTON
0.00878060	\$752.25	REG	445348	SCH D OF SHIOCTON
0.00073890	\$63.30	VTAE	001200	FOX VALLEY VTAE DISTRICT

Parcel Total:                    \$1,192.89

LEGAL DESCRIPTION: T22 R16-E S18 GOV LOT 7	PARCEL NO: 08-0-0393001/0394001	CONTROL NO: 80789
--	---------------------------------	-------------------

35.39    \$177,593.26    0.91270065    \$162,089.48

0	\$0.00	STAT	999999	STATE OF WISCONSIN
0.00303560	\$492.04	CNTY	44	OUTAGAMIE COUNTY
0.00136880	\$221.87	MUNI	44016	TOWN OF ELLINGTON
0.00594310	\$963.32	REG	442583	SCH D OF HORTONVILLE
0.00073890	\$119.77	VTAE	001200	FOX VALLEY VTAE DISTRICT

Parcel Total:                    \$1,797.00

LEGAL DESCRIPTION: T22 R16-E S18 PT GV LT 6	PARCEL NO: 08-0-0395001/0401001	CONTROL NO: 80790
---	---------------------------------	-------------------

60.2    \$342,439.20    0.91270065    \$312,544.48

0	\$0.00	STAT	999999	STATE OF WISCONSIN
0.00303560	\$948.76	CNTY	44	OUTAGAMIE COUNTY
0.00136880	\$427.81	MUNI	44016	TOWN OF ELLINGTON
0.00594310	\$1,857.49	REG	442583	SCH D OF HORTONVILLE
0.00073890	\$230.94	VTAE	001200	FOX VALLEY VTAE DISTRICT

Parcel Total:                    \$3,465.00



# State of Wisconsin / Department of Natural Resources

Tony Evers , Governor

, Secretary

2/5/2025

## Chapter 70.114 - Aids Payment Worksheet For Tax Year 2024(Payment Year 2025) - Payment Due January 31, 2025

4770 of 7093

LEGAL DESCRIPTION: T22 R16-E S18 NENW	PARCEL NO: 08-0-0398-00-1	CONTROL NO: 80791
---------------------------------------	---------------------------	-------------------

40	\$170,495.32	0.91270065	\$155,611.19	
----	--------------	------------	--------------	--

0	\$0.00	STAT	999999	STATE OF WISCONSIN
0.00303560	\$472.37	CNTY	44	OUTAGAMIE COUNTY
0.00136880	\$213.00	MUNI	44016	TOWN OF ELLINGTON
0.00594310	\$924.82	REG	442583	SCH D OF HORTONVILLE
0.00073890	\$114.98	VTAE	001200	FOX VALLEY VTAE DISTRICT

Parcel Total:	\$1,725.17
---------------	------------

LEGAL DESCRIPTION: T22 R16-E S18 PT OF SWNW	PARCEL NO: 08-0-0401-00-1	CONTROL NO: 80792
---	---------------------------	-------------------

0.24	\$1,448.56	0.91270065	\$1,322.10	
------	------------	------------	------------	--

0	\$0.00	STAT	999999	STATE OF WISCONSIN
0.00303560	\$4.01	CNTY	44	OUTAGAMIE COUNTY
0.00136880	\$1.81	MUNI	44016	TOWN OF ELLINGTON
0.00594310	\$7.86	REG	442583	SCH D OF HORTONVILLE
0.00073890	\$0.98	VTAE	001200	FOX VALLEY VTAE DISTRICT

Parcel Total:	\$14.66
---------------	---------

File Number Total:	\$29,502.90
--------------------	-------------



# State of Wisconsin / Department of Natural Resources

Tony Evers , Governor

, Secretary

2/5/2025

## Chapter 70.114 - Aids Payment Worksheet For Tax Year 2024(Payment Year 2025) - Payment Due January 31, 2025

4771 of 7093

FILE NO: W 1664 *				DATE OF PURCHASE: 07/31/2006				GRANTOR: WILLIAM J LUTZ			
LEGAL DESCRIPTION: T22 R16-E S06 PT OF NWSW				PARCEL NO: 080-013500				CONTROL NO: 97935			
17.91	\$91,609.80	0.91270065	\$83,612.33								
				0	\$0.00	STAT	999999	STATE OF WISCONSIN			
				0.00303560	\$253.81	CNTY	44	OUTAGAMIE COUNTY			
				0.00136880	\$114.45	MUNI	44016	TOWN OF ELLINGTON			
				0.00878060	\$734.17	REG	445348	SCH D OF SHIOCTON			
				0.00073890	\$61.78	VTAE	001200	FOX VALLEY VTAE DISTRICT			
Parcel Total:					\$1,164.21						

LEGAL DESCRIPTION: T22 R16-E S06 PT OF SWSW				PARCEL NO: 080-013600				CONTROL NO: 97937			
27.6	\$141,173.02	0.91270065	\$128,848.71								
				0	\$0.00	STAT	999999	STATE OF WISCONSIN			
				0.00303560	\$391.13	CNTY	44	OUTAGAMIE COUNTY			
				0.00136880	\$176.37	MUNI	44016	TOWN OF ELLINGTON			
				0.00878060	\$1,131.37	REG	445348	SCH D OF SHIOCTON			
				0.00073890	\$95.20	VTAE	001200	FOX VALLEY VTAE DISTRICT			
Parcel Total:					\$1,794.07						



# State of Wisconsin / Department of Natural Resources

Tony Evers , Governor

, Secretary

2/5/2025

## Chapter 70.114 - Aids Payment Worksheet For Tax Year 2024(Payment Year 2025) - Payment Due January 31, 2025

4772 of 7093

LEGAL DESCRIPTION: T22 R16-E S06 SESW	PARCEL NO: 080-0135070	CONTROL NO: 97938
---------------------------------------	------------------------	-------------------

40    \$204,598.58    0.91270065    \$186,737.26

0	\$0.00	STAT	999999	STATE OF WISCONSIN
0.00303560	\$566.86	CNTY	44	OUTAGAMIE COUNTY
0.00136880	\$255.61	MUNI	44016	TOWN OF ELLINGTON
0.00878060	\$1,639.67	REG	445348	SCH D OF SHIOCTON
0.00073890	\$137.98	VTAE	001200	FOX VALLEY VTAE DISTRICT

Parcel Total:                    \$2,600.12

LEGAL DESCRIPTION: T22 R16-E S06 PT OF SWSE	PARCEL NO: 080-014000	CONTROL NO: 97941
---	-----------------------	-------------------

39.6    \$202,552.60    0.91270065    \$184,869.89

0	\$0.00	STAT	999999	STATE OF WISCONSIN
0.00303560	\$561.19	CNTY	44	OUTAGAMIE COUNTY
0.00136880	\$253.05	MUNI	44016	TOWN OF ELLINGTON
0.00878060	\$1,623.27	REG	445348	SCH D OF SHIOCTON
0.00073890	\$136.60	VTAE	001200	FOX VALLEY VTAE DISTRICT

Parcel Total:                    \$2,574.11

LEGAL DESCRIPTION: T22 R16-E S06 PT OF SESE	PARCEL NO: 080-014100	CONTROL NO: 97942
---	-----------------------	-------------------

4.12    \$21,073.65    0.91270065    \$19,233.94

0	\$0.00	STAT	999999	STATE OF WISCONSIN
0.00303560	\$58.39	CNTY	44	OUTAGAMIE COUNTY
0.00136880	\$26.33	MUNI	44016	TOWN OF ELLINGTON
0.00878060	\$168.89	REG	445348	SCH D OF SHIOCTON
0.00073890	\$14.21	VTAE	001200	FOX VALLEY VTAE DISTRICT

Parcel Total:                    \$267.82





# State of Wisconsin / Department of Natural Resources

Tony Evers , Governor

, Secretary

2/5/2025

## Chapter 70.114 - Aids Payment Worksheet For Tax Year 2024(Payment Year 2025) - Payment Due January 31, 2025

4773 of 7093

LEGAL DESCRIPTION: T22 R16-E S05 PT OF SWSW      PARCEL NO: 080-014100      CONTROL NO: 97943

4.12      \$21,073.65      0.91270065      \$19,233.94

0      \$0.00      STAT      999999      STATE OF WISCONSIN

0.00303560      \$58.39      CNTY      44      OUTAGAMIE COUNTY

0.00136880      \$26.33      MUNI      44016      TOWN OF ELLINGTON

0.00878060      \$168.89      REG      445348      SCH D OF SHIOCTON

0.00073890      \$14.21      VTAE      001200      FOX VALLEY VTAE DISTRICT

Parcel Total:      \$267.82

LEGAL DESCRIPTION: T22 R16-E S08 PT OF NWNW      PARCEL NO: 080-014100      CONTROL NO: 97944

4.12      \$21,073.65      0.91270065      \$19,233.94

0      \$0.00      STAT      999999      STATE OF WISCONSIN

0.00303560      \$58.39      CNTY      44      OUTAGAMIE COUNTY

0.00136880      \$26.33      MUNI      44016      TOWN OF ELLINGTON

0.00878060      \$168.89      REG      445348      SCH D OF SHIOCTON

0.00073890      \$14.21      VTAE      001200      FOX VALLEY VTAE DISTRICT

Parcel Total:      \$267.82

LEGAL DESCRIPTION: T22 R16-E S07 PT OF NENE      PARCEL NO: 080-014100      CONTROL NO: 97945

4.12      \$21,073.65      0.91270065      \$19,233.94

0      \$0.00      STAT      999999      STATE OF WISCONSIN

0.00303560      \$58.39      CNTY      44      OUTAGAMIE COUNTY

0.00136880      \$26.33      MUNI      44016      TOWN OF ELLINGTON

0.00878060      \$168.89      REG      445348      SCH D OF SHIOCTON

0.00073890      \$14.21      VTAE      001200      FOX VALLEY VTAE DISTRICT

Parcel Total:      \$267.82



# State of Wisconsin / Department of Natural Resources

Tony Evers , Governor

, Secretary

2/5/2025

## Chapter 70.114 - Aids Payment Worksheet For Tax Year 2024(Payment Year 2025) - Payment Due January 31, 2025

4774 of 7093

LEGAL DESCRIPTION: T22 R16-E S07 PT OF NENW				PARCEL NO: 080-014500				CONTROL NO: 97946			
30.3	\$154,983.43	0.91270065	\$141,453.47								
				0	\$0.00	STAT	999999	STATE OF WISCONSIN			
				0.00303560	\$429.40	CNTY	44	OUTAGAMIE COUNTY			
				0.00136880	\$193.62	MUNI	44016	TOWN OF ELLINGTON			
				0.00878060	\$1,242.05	REG	445348	SCH D OF SHIOCTON			
				0.00073890	\$104.52	VTAE	001200	FOX VALLEY VTAE DISTRICT			
				Parcel Total:	\$1,969.59						

LEGAL DESCRIPTION: T22 R16-E S07 PT OF NWNW				PARCEL NO: 080-014700				CONTROL NO: 97947			
20.65	\$105,624.80	0.91270065	\$96,403.83								
				0	\$0.00	STAT	999999	STATE OF WISCONSIN			
				0.00303560	\$292.64	CNTY	44	OUTAGAMIE COUNTY			
				0.00136880	\$131.96	MUNI	44016	TOWN OF ELLINGTON			
				0.00878060	\$846.49	REG	445348	SCH D OF SHIOCTON			
				0.00073890	\$71.23	VTAE	001200	FOX VALLEY VTAE DISTRICT			
				Parcel Total:	\$1,342.32						

LEGAL DESCRIPTION: T22 R16-E S06 LT2-CSM5366				PARCEL NO: 097948				CONTROL NO: 97948			
54.05	\$276,461.47	0.91270065	\$252,326.57								
				0	\$0.00	STAT	999999	STATE OF WISCONSIN			
				0.00303560	\$765.96	CNTY	44	OUTAGAMIE COUNTY			
				0.00136880	\$345.38	MUNI	44016	TOWN OF ELLINGTON			
				0.00878060	\$2,215.58	REG	445348	SCH D OF SHIOCTON			
				0.00073890	\$186.44	VTAE	001200	FOX VALLEY VTAE DISTRICT			
				Parcel Total:	\$3,513.36						



# State of Wisconsin / Department of Natural Resources

Tony Evers , Governor

, Secretary

2/5/2025

Chapter 70.114 - Aids Payment Worksheet For Tax Year 2024(Payment Year 2025) - Payment Due  
January 31, 2025

4775 of 7093

File Number Total: \$16,029.06

Municipality Total: \$45,531.96



# State of Wisconsin / Department of Natural Resources

Tony Evers , Governor

, Secretary

2/5/2025

## Chapter 70.114 - Aids Payment Worksheet For Tax Year 2024(Payment Year 2025) - Payment Due January 31, 2025

4776 of 7093

DETAIL FOR TOWN OF HORTONIA, OUTAGAMIE COUNTY

Acres	Est. Adjust. Purch. Price	Level of Assessment	Adjusted Local Value	Net Gen. Tax Rate	Calc. Aid Pay Amount	Taxing Jurisdiction Type	Code	Description
FILE NO: W 1493 *			DATE OF PURCHASE: 05/28/2003			GRANTOR: DONN D FUHRMANN		
LEGAL DESCRIPTION: T22 R15-E S18 PT GV LT 4				PARCEL NO: 12-0-0220-00		CONTROL NO: 89165		
3.75	\$6,955.38	0.74987036	\$5,215.63					
				0	\$0.00	STAT	999999	STATE OF WISCONSIN
				0.00361680	\$18.86	CNTY	44	OUTAGAMIE COUNTY
				0.00204090	\$10.64	MUNI	44024	TOWN OF HORTONIA
				0.00656060	\$34.22	REG	683955	SCH D OF NEW LONDON
				0.00088040	\$4.59	VTAE	001200	FOX VALLEY VTAE DISTRICT
<b>Parcel Total:</b>					<b>\$68.31</b>			

LEGAL DESCRIPTION: T22 R15-E S18 GOV LOT 5				PARCEL NO: 12-0-0230-00		CONTROL NO: 89166		
2.6	\$5,690.77	0.74987036	\$4,267.34					
				0	\$0.00	STAT	999999	STATE OF WISCONSIN
				0.00361680	\$15.43	CNTY	44	OUTAGAMIE COUNTY
				0.00204090	\$8.71	MUNI	44024	TOWN OF HORTONIA
				0.00656060	\$28.00	REG	683955	SCH D OF NEW LONDON
				0.00088040	\$3.76	VTAE	001200	FOX VALLEY VTAE DISTRICT
<b>Parcel Total:</b>					<b>\$55.90</b>			



# State of Wisconsin / Department of Natural Resources

Tony Evers , Governor

, Secretary

2/5/2025

## Chapter 70.114 - Aids Payment Worksheet For Tax Year 2024(Payment Year 2025) - Payment Due January 31, 2025

4777 of 7093

LEGAL DESCRIPTION: T22 R15-E S17 PT GV LT 1      PARCEL NO: 12-0-0141-00      CONTROL NO: 89167

14.66      \$50,584.59      0.74987036      \$37,931.89

0	\$0.00	STAT	999999	STATE OF WISCONSIN
0.00361680	\$137.19	CNTY	44	OUTAGAMIE COUNTY
0.00204090	\$77.42	MUNI	44024	TOWN OF HORTONIA
0.00656060	\$248.86	REG	683955	SCH D OF NEW LONDON
0.00088040	\$33.40	VTAE	001200	FOX VALLEY VTAE DISTRICT

Parcel Total:      \$496.87

File Number Total:      \$621.08

Municipality Total:      \$621.08



# State of Wisconsin / Department of Natural Resources

Tony Evers , Governor

, Secretary

2/5/2025

## Chapter 70.114 - Aids Payment Worksheet For Tax Year 2024(Payment Year 2025) - Payment Due January 31, 2025

4778 of 7093

DETAIL FOR TOWN OF LIBERTY, OUTAGAMIE COUNTY

Acres	Est. Adjust. Purch. Price	Level of Assessment	Adjusted Local Value	Net Gen. Tax Rate	Calc. Aid Pay Amount	Taxing Jurisdiction Type	Code	Description
FILE NO: FI 2547 *			DATE OF PURCHASE: 03/10/1997			GRANTOR: WIS DEPARTMENT OF TRANSPORTA		
LEGAL DESCRIPTION: T22 R15-E S18 PT GV LT 6				PARCEL NO: 14-0-0649-01		CONTROL NO: 79313		
25.91	\$23,132.80	1.00188419	\$23,176.39					
				0	\$0.00	STAT	999999	STATE OF WISCONSIN
				0.00276590	\$64.10	CNTY	44	OUTAGAMIE COUNTY
				0.00074590	\$17.29	MUNI	44028	TOWN OF LIBERTY
				0.00501720	\$116.28	REG	683955	SCH D OF NEW LONDON
				0.00067330	\$15.61	VTAE	001200	FOX VALLEY VTAE DISTRICT
Parcel Total:					\$213.28			

LEGAL DESCRIPTION: T22 R15-E S18 PT GV LT 8				PARCEL NO: 14-0-0652		CONTROL NO: 79314		
13.46	\$12,456.12	1.00188419	\$12,479.59					
				0	\$0.00	STAT	999999	STATE OF WISCONSIN
				0.00276590	\$34.52	CNTY	44	OUTAGAMIE COUNTY
				0.00074590	\$9.31	MUNI	44028	TOWN OF LIBERTY
				0.00501720	\$62.61	REG	683955	SCH D OF NEW LONDON
				0.00067330	\$8.40	VTAE	001200	FOX VALLEY VTAE DISTRICT
Parcel Total:					\$114.84			

File Number Total:					\$328.12			
--------------------	--	--	--	--	----------	--	--	--



# State of Wisconsin / Department of Natural Resources

Tony Evers , Governor

, Secretary

2/5/2025

## Chapter 70.114 - Aids Payment Worksheet For Tax Year 2024(Payment Year 2025) - Payment Due January 31, 2025

4779 of 7093

FILE NO: FI 2819 *				DATE OF PURCHASE: 06/14/2005				GRANTOR: DONALD E KALWITZ			
LEGAL DESCRIPTION: T22 R15-E S07 PT GV LT 4				PARCEL NO: 3330499				CONTROL NO: 93463			
10	\$21,654.47	1.00188419	\$21,695.27								
				0	\$0.00	STAT	999999	STATE OF WISCONSIN			
				0.00276590	\$60.01	CNTY	44	OUTAGAMIE COUNTY			
				0.00074590	\$16.18	MUNI	44028	TOWN OF LIBERTY			
				0.00501720	\$108.85	REG	683955	SCH D OF NEW LONDON			
				0.00067330	\$14.61	VTAE	001200	FOX VALLEY VTAE DISTRICT			
Parcel Total:					\$199.65						

LEGAL DESCRIPTION: T22 R15-E S07 PT OF NWSE				PARCEL NO: 333051102				CONTROL NO: 93464			
8.27	\$18,560.97	1.00188419	\$18,595.95								
				0	\$0.00	STAT	999999	STATE OF WISCONSIN			
				0.00276590	\$51.44	CNTY	44	OUTAGAMIE COUNTY			
				0.00074590	\$13.87	MUNI	44028	TOWN OF LIBERTY			
				0.00501720	\$93.30	REG	683955	SCH D OF NEW LONDON			
				0.00067330	\$12.52	VTAE	001200	FOX VALLEY VTAE DISTRICT			
Parcel Total:					\$171.13						



# State of Wisconsin / Department of Natural Resources

Tony Evers , Governor

, Secretary

2/5/2025

## Chapter 70.114 - Aids Payment Worksheet For Tax Year 2024(Payment Year 2025) - Payment Due January 31, 2025

4780 of 7093

LEGAL DESCRIPTION: T22 R15-E S07 PT GV LT 5	PARCEL NO: 3330512	CONTROL NO: 93465
---	--------------------	-------------------

31.75	\$74,242.30	1.00188419	\$74,382.19	
-------	-------------	------------	-------------	--

0	\$0.00	STAT	999999	STATE OF WISCONSIN
0.00276590	\$205.74	CNTY	44	OUTAGAMIE COUNTY
0.00074590	\$55.48	MUNI	44028	TOWN OF LIBERTY
0.00501720	\$373.19	REG	683955	SCH D OF NEW LONDON
0.00067330	\$50.08	VTAE	001200	FOX VALLEY VTAE DISTRICT

Parcel Total:	\$684.49
---------------	----------

File Number Total:	\$1,055.27
--------------------	------------

FILE NO: NA 638 *	DATE OF PURCHASE: 08/25/1997	GRANTOR: EDWARD KRAUSE
-------------------	------------------------------	------------------------

LEGAL DESCRIPTION: T22 R15-E S10 SESE	PARCEL NO: 14-0-0495-00-2	CONTROL NO: 78884
---------------------------------------	---------------------------	-------------------

40	\$66,093.72	1.00188419	\$66,218.25	
----	-------------	------------	-------------	--

0	\$0.00	STAT	999999	STATE OF WISCONSIN
0.00276590	\$183.16	CNTY	44	OUTAGAMIE COUNTY
0.00074590	\$49.39	MUNI	44028	TOWN OF LIBERTY
0.00794970	\$526.42	REG	445348	SCH D OF SHIOCTON
0.00067330	\$44.59	VTAE	001200	FOX VALLEY VTAE DISTRICT

Parcel Total:	\$803.56
---------------	----------

File Number Total:	\$803.56
--------------------	----------





# State of Wisconsin / Department of Natural Resources

Tony Evers , Governor

, Secretary

2/5/2025

## Chapter 70.114 - Aids Payment Worksheet For Tax Year 2024(Payment Year 2025) - Payment Due January 31, 2025

4781 of 7093

FILE NO: NA 20006 *				DATE OF PURCHASE: 11/20/2008				GRANTOR: Kenneth G. & Cheryl A. Krau			
LEGAL DESCRIPTION: T22 R15-E S09 SESE				PARCEL NO: 140 047900				CONTROL NO: 100180			
40.39	\$201,773.21	1.00188419	\$202,153.39								
				0	\$0.00	STAT	999999	STATE OF WISCONSIN			
				0.00276590	\$559.15	CNTY	44	OUTAGAMIE COUNTY			
				0.00074590	\$150.78	MUNI	44028	TOWN OF LIBERTY			
				0.00501720	\$1,014.25	REG	683955	SCH D OF NEW LONDON			
				0.00067330	\$136.12	VTAE	001200	FOX VALLEY VTAE DISTRICT			
Parcel Total:					\$1,860.30						

LEGAL DESCRIPTION: T22 R15-E S10 SWSW				PARCEL NO: 140 049000				CONTROL NO: 100181			
41.61	\$207,867.86	1.00188419	\$208,259.53								
				0	\$0.00	STAT	999999	STATE OF WISCONSIN			
				0.00276590	\$576.04	CNTY	44	OUTAGAMIE COUNTY			
				0.00074590	\$155.33	MUNI	44028	TOWN OF LIBERTY			
				0.00794970	\$1,655.61	REG	445348	SCH D OF SHIOCTON			
				0.00067330	\$140.23	VTAE	001200	FOX VALLEY VTAE DISTRICT			
Parcel Total:					\$2,527.21						

File Number Total:					\$4,387.51						
--------------------	--	--	--	--	------------	--	--	--	--	--	--



# State of Wisconsin / Department of Natural Resources

Tony Evers , Governor

, Secretary

2/5/2025

## Chapter 70.114 - Aids Payment Worksheet For Tax Year 2024(Payment Year 2025) - Payment Due January 31, 2025

4782 of 7093

FILE NO: P 1794 C		DATE OF PURCHASE: 06/25/2003		GRANTOR: Wisconsin Central Ltd.	
LEGAL DESCRIPTION: T23 R15-E S25 PT OF SESE		PARCEL NO: 090522		CONTROL NO: 90522	
3.16	\$5,701.43	1.00188419	\$5,712.18		
		0	\$0.00	STAT 999999	STATE OF WISCONSIN
		0.00276590	\$15.80	CNTY 44	OUTAGAMIE COUNTY
		0.00074590	\$4.26	MUNI 44028	TOWN OF LIBERTY
		0.00794970	\$45.41	REG 445348	SCH D OF SHIOCTON
		0.00067330	\$3.85	VTAE 001200	FOX VALLEY VTAE DISTRICT
Parcel Total:			\$69.32		

LEGAL DESCRIPTION: T23 R15-E S25 PT OF SWSE		PARCEL NO: 090523		CONTROL NO: 90523	
2.58	\$4,654.96	1.00188419	\$4,663.73		
		0	\$0.00	STAT 999999	STATE OF WISCONSIN
		0.00276590	\$12.90	CNTY 44	OUTAGAMIE COUNTY
		0.00074590	\$3.48	MUNI 44028	TOWN OF LIBERTY
		0.00794970	\$37.08	REG 445348	SCH D OF SHIOCTON
		0.00067330	\$3.14	VTAE 001200	FOX VALLEY VTAE DISTRICT
Parcel Total:			\$56.60		



# State of Wisconsin / Department of Natural Resources

Tony Evers , Governor

, Secretary

2/5/2025

## Chapter 70.114 - Aids Payment Worksheet For Tax Year 2024(Payment Year 2025) - Payment Due January 31, 2025

4783 of 7093

LEGAL DESCRIPTION: T23 R15-E S25 PT OF SESW	PARCEL NO: 090524	CONTROL NO: 90524
---	-------------------	-------------------

0.01	\$18.05	1.00188419	\$18.08	
------	---------	------------	---------	--

0	\$0.00	STAT	999999	STATE OF WISCONSIN
0.00276590	\$0.05	CNTY	44	OUTAGAMIE COUNTY
0.00074590	\$0.01	MUNI	44028	TOWN OF LIBERTY
0.00794970	\$0.14	REG	445348	SCH D OF SHIOCTON
0.00067330	\$0.01	VTAE	001200	FOX VALLEY VTAE DISTRICT

Parcel Total:	\$0.21
---------------	--------

LEGAL DESCRIPTION: T23 R15-E S36 PT OF NWNE	PARCEL NO: 090525	CONTROL NO: 90525
---	-------------------	-------------------

0.27	\$487.14	1.00188419	\$488.06	
------	----------	------------	----------	--

0	\$0.00	STAT	999999	STATE OF WISCONSIN
0.00276590	\$1.35	CNTY	44	OUTAGAMIE COUNTY
0.00074590	\$0.36	MUNI	44028	TOWN OF LIBERTY
0.00794970	\$3.88	REG	445348	SCH D OF SHIOCTON
0.00067330	\$0.33	VTAE	001200	FOX VALLEY VTAE DISTRICT

Parcel Total:	\$5.92
---------------	--------

LEGAL DESCRIPTION: T23 R15-E S36 PT OF NENW	PARCEL NO: 090526	CONTROL NO: 90526
---	-------------------	-------------------

3.21	\$5,791.64	1.00188419	\$5,802.56	
------	------------	------------	------------	--

0	\$0.00	STAT	999999	STATE OF WISCONSIN
0.00276590	\$16.05	CNTY	44	OUTAGAMIE COUNTY
0.00074590	\$4.33	MUNI	44028	TOWN OF LIBERTY
0.00794970	\$46.13	REG	445348	SCH D OF SHIOCTON
0.00067330	\$3.91	VTAE	001200	FOX VALLEY VTAE DISTRICT

Parcel Total:	\$70.42
---------------	---------



# State of Wisconsin / Department of Natural Resources

Tony Evers , Governor

, Secretary

2/5/2025

## Chapter 70.114 - Aids Payment Worksheet For Tax Year 2024(Payment Year 2025) - Payment Due January 31, 2025

4784 of 7093

LEGAL DESCRIPTION: T23 R15-E S35 PT OF NENE				PARCEL NO: 090527				CONTROL NO: 90527	
2.96	\$5,340.59	1.00188419	\$5,350.65	0	\$0.00	STAT	999999	STATE OF WISCONSIN	
				0.00276590	\$14.80	CNTY	44	OUTAGAMIE COUNTY	
				0.00074590	\$3.99	MUNI	44028	TOWN OF LIBERTY	
				0.00794970	\$42.54	REG	445348	SCH D OF SHIOCTON	
				0.00067330	\$3.60	VTAE	001200	FOX VALLEY VTAE DISTRICT	
Parcel Total:				\$64.93					

LEGAL DESCRIPTION: T23 R15-E S35 PT OF NWNE				PARCEL NO: 090528				CONTROL NO: 90528	
0.68	\$1,226.89	1.00188419	\$1,229.20	0	\$0.00	STAT	999999	STATE OF WISCONSIN	
				0.00276590	\$3.40	CNTY	44	OUTAGAMIE COUNTY	
				0.00074590	\$0.92	MUNI	44028	TOWN OF LIBERTY	
				0.00794970	\$9.77	REG	445348	SCH D OF SHIOCTON	
				0.00067330	\$0.83	VTAE	001200	FOX VALLEY VTAE DISTRICT	
Parcel Total:				\$14.92					

LEGAL DESCRIPTION: T23 R15-E S35 PT OF SWNE				PARCEL NO: 090529				CONTROL NO: 90529	
2.64	\$4,763.22	1.00188419	\$4,772.19	0	\$0.00	STAT	999999	STATE OF WISCONSIN	
				0.00276590	\$13.20	CNTY	44	OUTAGAMIE COUNTY	
				0.00074590	\$3.56	MUNI	44028	TOWN OF LIBERTY	
				0.00794970	\$37.94	REG	445348	SCH D OF SHIOCTON	
				0.00067330	\$3.21	VTAE	001200	FOX VALLEY VTAE DISTRICT	
Parcel Total:				\$57.91					



# State of Wisconsin / Department of Natural Resources

Tony Evers , Governor

, Secretary

2/5/2025

## Chapter 70.114 - Aids Payment Worksheet For Tax Year 2024(Payment Year 2025) - Payment Due January 31, 2025

4785 of 7093

LEGAL DESCRIPTION: T23 R15-E S35 PT OF SENW				PARCEL NO: 090530				CONTROL NO: 90530	
3.21	\$5,791.64	1.00188419	\$5,802.56	0	\$0.00	STAT	999999	STATE OF WISCONSIN	
				0.00276590	\$16.05	CNTY	44	OUTAGAMIE COUNTY	
				0.00074590	\$4.33	MUNI	44028	TOWN OF LIBERTY	
				0.00794970	\$46.13	REG	445348	SCH D OF SHIOCTON	
				0.00067330	\$3.91	VTAE	001200	FOX VALLEY VTAE DISTRICT	
Parcel Total:					\$70.42				

LEGAL DESCRIPTION: T23 R15-E S35 PT OF SWNW				PARCEL NO: 090531				CONTROL NO: 90531	
3.69	\$6,657.69	1.00188419	\$6,670.24	0	\$0.00	STAT	999999	STATE OF WISCONSIN	
				0.00276590	\$18.45	CNTY	44	OUTAGAMIE COUNTY	
				0.00074590	\$4.98	MUNI	44028	TOWN OF LIBERTY	
				0.00794970	\$53.03	REG	445348	SCH D OF SHIOCTON	
				0.00067330	\$4.49	VTAE	001200	FOX VALLEY VTAE DISTRICT	
Parcel Total:					\$80.95				

LEGAL DESCRIPTION: T23 R15-E S34 PT OF SENE				PARCEL NO: 090532				CONTROL NO: 90532	
0.46	\$829.96	1.00188419	\$831.52	0	\$0.00	STAT	999999	STATE OF WISCONSIN	
				0.00276590	\$2.30	CNTY	44	OUTAGAMIE COUNTY	
				0.00074590	\$0.62	MUNI	44028	TOWN OF LIBERTY	
				0.00794970	\$6.61	REG	445348	SCH D OF SHIOCTON	
				0.00067330	\$0.56	VTAE	001200	FOX VALLEY VTAE DISTRICT	
Parcel Total:					\$10.09				



# State of Wisconsin / Department of Natural Resources

Tony Evers , Governor

, Secretary

2/5/2025

## Chapter 70.114 - Aids Payment Worksheet For Tax Year 2024(Payment Year 2025) - Payment Due January 31, 2025

4786 of 7093

LEGAL DESCRIPTION: T23 R15-E S34 PT OF NESE				PARCEL NO: 090533				CONTROL NO: 90533			
2.64	\$4,763.22	1.00188419	\$4,772.19	0	\$0.00	STAT	999999	STATE OF WISCONSIN			
				0.00276590	\$13.20	CNTY	44	OUTAGAMIE COUNTY			
				0.00074590	\$3.56	MUNI	44028	TOWN OF LIBERTY			
				0.00794970	\$37.94	REG	445348	SCH D OF SHIOCTON			
				0.00067330	\$3.21	VTAE	001200	FOX VALLEY VTAE DISTRICT			
Parcel Total:				\$57.91							

LEGAL DESCRIPTION: T23 R15-E S34 PT OF NWSE				PARCEL NO: 090534				CONTROL NO: 90534			
3.21	\$5,791.64	1.00188419	\$5,802.56	0	\$0.00	STAT	999999	STATE OF WISCONSIN			
				0.00276590	\$16.05	CNTY	44	OUTAGAMIE COUNTY			
				0.00074590	\$4.33	MUNI	44028	TOWN OF LIBERTY			
				0.00794970	\$46.13	REG	445348	SCH D OF SHIOCTON			
				0.00067330	\$3.91	VTAE	001200	FOX VALLEY VTAE DISTRICT			
Parcel Total:				\$70.42							

LEGAL DESCRIPTION: T23 R15-E S34 PT OF NESW				PARCEL NO: 090535				CONTROL NO: 90535			
3.19	\$5,755.57	1.00188419	\$5,766.41	0	\$0.00	STAT	999999	STATE OF WISCONSIN			
				0.00276590	\$15.95	CNTY	44	OUTAGAMIE COUNTY			
				0.00074590	\$4.30	MUNI	44028	TOWN OF LIBERTY			
				0.00794970	\$45.84	REG	445348	SCH D OF SHIOCTON			
				0.00067330	\$3.88	VTAE	001200	FOX VALLEY VTAE DISTRICT			
Parcel Total:				\$69.97							



# State of Wisconsin / Department of Natural Resources

Tony Evers , Governor

, Secretary

2/5/2025

## Chapter 70.114 - Aids Payment Worksheet For Tax Year 2024(Payment Year 2025) - Payment Due January 31, 2025

4787 of 7093

LEGAL DESCRIPTION: T23 R15-E S34 PT OF NWSW				PARCEL NO: 090536	CONTROL NO: 90536			
0.02	\$36.09	1.00188419	\$36.16					
				0	\$0.00	STAT	999999	STATE OF WISCONSIN
				0.00276590	\$0.10	CNTY	44	OUTAGAMIE COUNTY
				0.00074590	\$0.03	MUNI	44028	TOWN OF LIBERTY
				0.00794970	\$0.29	REG	445348	SCH D OF SHIOCTON
				0.00067330	\$0.02	VTAE	001200	FOX VALLEY VTAE DISTRICT
Parcel Total:					\$0.44			

LEGAL DESCRIPTION: T23 R15-E S34 PT OF SWSW				PARCEL NO: 090537	CONTROL NO: 90537			
3.37	\$6,080.34	1.00188419	\$6,091.79					
				0	\$0.00	STAT	999999	STATE OF WISCONSIN
				0.00276590	\$16.85	CNTY	44	OUTAGAMIE COUNTY
				0.00074590	\$4.54	MUNI	44028	TOWN OF LIBERTY
				0.00794970	\$48.43	REG	445348	SCH D OF SHIOCTON
				0.00067330	\$4.10	VTAE	001200	FOX VALLEY VTAE DISTRICT
Parcel Total:					\$73.92			

LEGAL DESCRIPTION: T23 R15-E S34 PT OF SESW				PARCEL NO: 090538	CONTROL NO: 90538			
0.17	\$306.72	1.00188419	\$307.30					
				0	\$0.00	STAT	999999	STATE OF WISCONSIN
				0.00276590	\$0.85	CNTY	44	OUTAGAMIE COUNTY
				0.00074590	\$0.23	MUNI	44028	TOWN OF LIBERTY
				0.00794970	\$2.44	REG	445348	SCH D OF SHIOCTON
				0.00067330	\$0.21	VTAE	001200	FOX VALLEY VTAE DISTRICT
Parcel Total:					\$3.73			



# State of Wisconsin / Department of Natural Resources

Tony Evers , Governor

, Secretary

2/5/2025

## Chapter 70.114 - Aids Payment Worksheet For Tax Year 2024(Payment Year 2025) - Payment Due January 31, 2025

4788 of 7093

LEGAL DESCRIPTION: T23 R15-E S33 PT OF SESE				PARCEL NO: 090539				CONTROL NO: 90539	
3.32	\$5,990.11	1.00188419	\$6,001.40						
				0	\$0.00	STAT	999999	STATE OF WISCONSIN	
				0.00276590	\$16.60	CNTY	44	OUTAGAMIE COUNTY	
				0.00074590	\$4.48	MUNI	44028	TOWN OF LIBERTY	
				0.00794970	\$47.71	REG	445348	SCH D OF SHIOCTON	
				0.00067330	\$4.04	VTAE	001200	FOX VALLEY VTAE DISTRICT	
Parcel Total:					\$72.83				

LEGAL DESCRIPTION: T23 R15-E S33 PT OF SWSE				PARCEL NO: 090540				CONTROL NO: 90540	
0.34	\$613.45	1.00188419	\$614.60						
				0	\$0.00	STAT	999999	STATE OF WISCONSIN	
				0.00276590	\$1.70	CNTY	44	OUTAGAMIE COUNTY	
				0.00074590	\$0.46	MUNI	44028	TOWN OF LIBERTY	
				0.00794970	\$4.89	REG	445348	SCH D OF SHIOCTON	
				0.00067330	\$0.41	VTAE	001200	FOX VALLEY VTAE DISTRICT	
Parcel Total:					\$7.46				

LEGAL DESCRIPTION: T22 R15-E S04 PT OF NWNE				PARCEL NO: 090541				CONTROL NO: 90541	
2.66	\$4,799.31	1.00188419	\$4,808.35						
				0	\$0.00	STAT	999999	STATE OF WISCONSIN	
				0.00276590	\$13.30	CNTY	44	OUTAGAMIE COUNTY	
				0.00074590	\$3.59	MUNI	44028	TOWN OF LIBERTY	
				0.00794970	\$38.23	REG	445348	SCH D OF SHIOCTON	
				0.00067330	\$3.24	VTAE	001200	FOX VALLEY VTAE DISTRICT	
Parcel Total:					\$58.36				





# State of Wisconsin / Department of Natural Resources

Tony Evers , Governor

, Secretary

2/5/2025

## Chapter 70.114 - Aids Payment Worksheet For Tax Year 2024(Payment Year 2025) - Payment Due January 31, 2025

4789 of 7093

LEGAL DESCRIPTION: T22 R15-E S04 PT OF NENW	PARCEL NO: 090542	CONTROL NO: 90542
---	-------------------	-------------------

1.42	\$2,562.04	1.00188419	\$2,566.87	
------	------------	------------	------------	--

0	\$0.00	STAT	999999	STATE OF WISCONSIN
0.00276590	\$7.10	CNTY	44	OUTAGAMIE COUNTY
0.00074590	\$1.91	MUNI	44028	TOWN OF LIBERTY
0.00794970	\$20.41	REG	445348	SCH D OF SHIOCTON
0.00067330	\$1.73	VTAE	001200	FOX VALLEY VTAE DISTRICT

Parcel Total:	\$31.15
---------------	---------

LEGAL DESCRIPTION: T22 R15-E S04 PT OF SENW	PARCEL NO: 090543	CONTROL NO: 90543
---	-------------------	-------------------

1.49	\$2,688.34	1.00188419	\$2,693.41	
------	------------	------------	------------	--

0	\$0.00	STAT	999999	STATE OF WISCONSIN
0.00276590	\$7.45	CNTY	44	OUTAGAMIE COUNTY
0.00074590	\$2.01	MUNI	44028	TOWN OF LIBERTY
0.00794970	\$21.41	REG	445348	SCH D OF SHIOCTON
0.00067330	\$1.81	VTAE	001200	FOX VALLEY VTAE DISTRICT

Parcel Total:	\$32.68
---------------	---------

LEGAL DESCRIPTION: T22 R15-E S04 PT OF SWNW	PARCEL NO: 090544	CONTROL NO: 90544
---	-------------------	-------------------

3.32	\$5,990.11	1.00188419	\$6,001.40	
------	------------	------------	------------	--

0	\$0.00	STAT	999999	STATE OF WISCONSIN
0.00276590	\$16.60	CNTY	44	OUTAGAMIE COUNTY
0.00074590	\$4.48	MUNI	44028	TOWN OF LIBERTY
0.00794970	\$47.71	REG	445348	SCH D OF SHIOCTON
0.00067330	\$4.04	VTAE	001200	FOX VALLEY VTAE DISTRICT

Parcel Total:	\$72.83
---------------	---------



# State of Wisconsin / Department of Natural Resources

Tony Evers , Governor

, Secretary

2/5/2025

## Chapter 70.114 - Aids Payment Worksheet For Tax Year 2024(Payment Year 2025) - Payment Due January 31, 2025

4790 of 7093

LEGAL DESCRIPTION: T22 R15-E S05 PT OF SENE	PARCEL NO: 090545	CONTROL NO: 90545
---	-------------------	-------------------

1.83	\$3,301.79	1.00188419	\$3,308.01	
------	------------	------------	------------	--

0	\$0.00	STAT	999999	STATE OF WISCONSIN
0.00276590	\$9.15	CNTY	44	OUTAGAMIE COUNTY
0.00074590	\$2.47	MUNI	44028	TOWN OF LIBERTY
0.00794970	\$26.30	REG	445348	SCH D OF SHIOCTON
0.00067330	\$2.23	VTAE	001200	FOX VALLEY VTAE DISTRICT

Parcel Total:	\$40.15
---------------	---------

LEGAL DESCRIPTION: T22 R15-E S05 PT OF NESE	PARCEL NO: 090546	CONTROL NO: 90546
---	-------------------	-------------------

1.4	\$2,525.95	1.00188419	\$2,530.71	
-----	------------	------------	------------	--

0	\$0.00	STAT	999999	STATE OF WISCONSIN
0.00276590	\$7.00	CNTY	44	OUTAGAMIE COUNTY
0.00074590	\$1.89	MUNI	44028	TOWN OF LIBERTY
0.00794970	\$20.12	REG	445348	SCH D OF SHIOCTON
0.00067330	\$1.70	VTAE	001200	FOX VALLEY VTAE DISTRICT

Parcel Total:	\$30.71
---------------	---------

LEGAL DESCRIPTION: T22 R15-E S05 PT OF NWSE	PARCEL NO: 090547	CONTROL NO: 90547
---	-------------------	-------------------

3.25	\$5,863.82	1.00188419	\$5,874.87	
------	------------	------------	------------	--

0	\$0.00	STAT	999999	STATE OF WISCONSIN
0.00276590	\$16.25	CNTY	44	OUTAGAMIE COUNTY
0.00074590	\$4.38	MUNI	44028	TOWN OF LIBERTY
0.00794970	\$46.70	REG	445348	SCH D OF SHIOCTON
0.00067330	\$3.96	VTAE	001200	FOX VALLEY VTAE DISTRICT

Parcel Total:	\$71.29
---------------	---------



# State of Wisconsin / Department of Natural Resources

Tony Evers , Governor

, Secretary

2/5/2025

## Chapter 70.114 - Aids Payment Worksheet For Tax Year 2024(Payment Year 2025) - Payment Due January 31, 2025

4791 of 7093

LEGAL DESCRIPTION: T22 R15-E S05 PT OF NESW				PARCEL NO: 090548				CONTROL NO: 90548	
3.03	\$5,466.89	1.00188419	\$5,477.19	0	\$0.00	STAT	999999	STATE OF WISCONSIN	
				0.00276590	\$15.15	CNTY	44	OUTAGAMIE COUNTY	
				0.00074590	\$4.09	MUNI	44028	TOWN OF LIBERTY	
				0.00794970	\$43.54	REG	445348	SCH D OF SHIOCTON	
				0.00067330	\$3.69	VTAE	001200	FOX VALLEY VTAE DISTRICT	
Parcel Total:				\$66.47					

LEGAL DESCRIPTION: T22 R15-E S05 PT OF SESW				PARCEL NO: 090549				CONTROL NO: 90549	
0.34	\$613.45	1.00188419	\$614.60	0	\$0.00	STAT	999999	STATE OF WISCONSIN	
				0.00276590	\$1.70	CNTY	44	OUTAGAMIE COUNTY	
				0.00074590	\$0.46	MUNI	44028	TOWN OF LIBERTY	
				0.00794970	\$4.89	REG	445348	SCH D OF SHIOCTON	
				0.00067330	\$0.41	VTAE	001200	FOX VALLEY VTAE DISTRICT	
Parcel Total:				\$7.46					

LEGAL DESCRIPTION: T22 R15-E S05 PT OF SWSW				PARCEL NO: 090550				CONTROL NO: 90550	
3.3	\$5,954.04	1.00188419	\$5,965.25	0	\$0.00	STAT	999999	STATE OF WISCONSIN	
				0.00276590	\$16.50	CNTY	44	OUTAGAMIE COUNTY	
				0.00074590	\$4.45	MUNI	44028	TOWN OF LIBERTY	
				0.00794970	\$47.42	REG	445348	SCH D OF SHIOCTON	
				0.00067330	\$4.02	VTAE	001200	FOX VALLEY VTAE DISTRICT	
Parcel Total:				\$72.39					



# State of Wisconsin / Department of Natural Resources

Tony Evers , Governor

, Secretary

2/5/2025

## Chapter 70.114 - Aids Payment Worksheet For Tax Year 2024(Payment Year 2025) - Payment Due January 31, 2025

4792 of 7093

LEGAL DESCRIPTION: T22 R15-E S06 PT OF SESE				PARCEL NO: 090551				CONTROL NO: 90551			
3.3	\$5,954.04	1.00188419	\$5,965.25								
				0	\$0.00	STAT	999999	STATE OF WISCONSIN			
				0.00276590	\$16.50	CNTY	44	OUTAGAMIE COUNTY			
				0.00074590	\$4.45	MUNI	44028	TOWN OF LIBERTY			
				0.00794970	\$47.42	REG	445348	SCH D OF SHIOCTON			
				0.00067330	\$4.02	VTAE	001200	FOX VALLEY VTAE DISTRICT			
				Parcel Total:	\$72.39						

LEGAL DESCRIPTION: T22 R15-E S06 PT OF SWSE				PARCEL NO: 090552				CONTROL NO: 90552			
0.17	\$306.72	1.00188419	\$307.30								
				0	\$0.00	STAT	999999	STATE OF WISCONSIN			
				0.00276590	\$0.85	CNTY	44	OUTAGAMIE COUNTY			
				0.00074590	\$0.23	MUNI	44028	TOWN OF LIBERTY			
				0.00794970	\$2.44	REG	445348	SCH D OF SHIOCTON			
				0.00067330	\$0.21	VTAE	001200	FOX VALLEY VTAE DISTRICT			
				Parcel Total:	\$3.73						

LEGAL DESCRIPTION: T23 R15-E S36 PT OF NWNW				PARCEL NO:				CONTROL NO: 126371			
3	\$4,468.89	1.00188419	\$4,477.31								
				0	\$0.00	STAT	999999	STATE OF WISCONSIN			
				0.00276590	\$12.38	CNTY	44	OUTAGAMIE COUNTY			
				0.00074590	\$3.34	MUNI	44028	TOWN OF LIBERTY			
				0.00794970	\$35.59	REG	445348	SCH D OF SHIOCTON			
				0.00067330	\$3.01	VTAE	001200	FOX VALLEY VTAE DISTRICT			
				Parcel Total:	\$54.32						



# State of Wisconsin / Department of Natural Resources

Tony Evers , Governor

, Secretary

2/5/2025

## Chapter 70.114 - Aids Payment Worksheet For Tax Year 2024(Payment Year 2025) - Payment Due January 31, 2025

4793 of 7093

File Number Total: \$1,472.30

FILE NO: W 1497 \*

DATE OF PURCHASE: 06/15/2003

GRANTOR: VICKI N SHELDON

LEGAL DESCRIPTION: T22 R15-E S23 PT GV LT 8

PARCEL NO: 14-0-0684-00

CONTROL NO: 89264

2 \$585.13 1.00188419 \$586.23

0 \$0.00 STAT 999999 STATE OF WISCONSIN

0.00276590 \$1.62 CNTY 44 OUTAGAMIE COUNTY

0.00074590 \$0.44 MUNI 44028 TOWN OF LIBERTY

0.00541530 \$3.17 REG 442583 SCH D OF HORTONVILLE

0.00067330 \$0.39 VTAE 001200 FOX VALLEY VTAE DISTRICT

Parcel Total: \$5.62

LEGAL DESCRIPTION: T22 R15-E S23 GOV LOT 10

PARCEL NO: 14-0-0691-00

CONTROL NO: 89265

37.72 \$101,732.10 1.00188419 \$101,923.78

0 \$0.00 STAT 999999 STATE OF WISCONSIN

0.00276590 \$281.92 CNTY 44 OUTAGAMIE COUNTY

0.00074590 \$76.02 MUNI 44028 TOWN OF LIBERTY

0.00541530 \$551.95 REG 442583 SCH D OF HORTONVILLE

0.00067330 \$68.63 VTAE 001200 FOX VALLEY VTAE DISTRICT

Parcel Total: \$978.52



# State of Wisconsin / Department of Natural Resources

Tony Evers , Governor

, Secretary

2/5/2025

## Chapter 70.114 - Aids Payment Worksheet For Tax Year 2024(Payment Year 2025) - Payment Due January 31, 2025

4794 of 7093

LEGAL DESCRIPTION: T22 R15-E S23 GOV LOT 11	PARCEL NO: 14-0-0694-00	CONTROL NO: 89266
---	-------------------------	-------------------

26.08	\$64,313.20	1.00188419	\$64,434.38	
-------	-------------	------------	-------------	--

0	\$0.00	STAT	999999	STATE OF WISCONSIN
0.00276590	\$178.22	CNTY	44	OUTAGAMIE COUNTY
0.00074590	\$48.06	MUNI	44028	TOWN OF LIBERTY
0.00541530	\$348.93	REG	442583	SCH D OF HORTONVILLE
0.00067330	\$43.39	VTAE	001200	FOX VALLEY VTAE DISTRICT

Parcel Total:	\$618.60
---------------	----------

File Number Total:	\$1,602.74
--------------------	------------

FILE NO: W 1664 *	DATE OF PURCHASE: 07/31/2006	GRANTOR: WILLIAM J LUTZ
-------------------	------------------------------	-------------------------

LEGAL DESCRIPTION: T22 R15-E S01 PT OF NESE	PARCEL NO: 140-029800	CONTROL NO: 97932
---	-----------------------	-------------------

37.11	\$161,694.19	1.00188419	\$161,998.86	
-------	--------------	------------	--------------	--

0	\$0.00	STAT	999999	STATE OF WISCONSIN
0.00276590	\$448.08	CNTY	44	OUTAGAMIE COUNTY
0.00074590	\$120.83	MUNI	44028	TOWN OF LIBERTY
0.00794970	\$1,287.85	REG	445348	SCH D OF SHIOCTON
0.00067330	\$109.08	VTAE	001200	FOX VALLEY VTAE DISTRICT

Parcel Total:	\$1,965.84
---------------	------------



# State of Wisconsin / Department of Natural Resources

Tony Evers , Governor

, Secretary

2/5/2025

## Chapter 70.114 - Aids Payment Worksheet For Tax Year 2024(Payment Year 2025) - Payment Due January 31, 2025

4795 of 7093

LEGAL DESCRIPTION: T22 R15-E S01 PT OF SESE	PARCEL NO: 140-030200	CONTROL NO: 97933
---	-----------------------	-------------------

35	\$152,499.95	1.00188419	\$152,787.29	
----	--------------	------------	--------------	--

0	\$0.00	STAT	999999	STATE OF WISCONSIN
0.00276590	\$422.60	CNTY	44	OUTAGAMIE COUNTY
0.00074590	\$113.96	MUNI	44028	TOWN OF LIBERTY
0.00794970	\$1,214.62	REG	445348	SCH D OF SHIOCTON
0.00067330	\$102.88	VTAE	001200	FOX VALLEY VTAE DISTRICT

Parcel Total:	\$1,854.06
---------------	------------

LEGAL DESCRIPTION: T22 R15-E S12 PT OF NENE	PARCEL NO: 140-0513000	CONTROL NO: 97934
---	------------------------	-------------------

30	\$130,714.25	1.00188419	\$130,960.54	
----	--------------	------------	--------------	--

0	\$0.00	STAT	999999	STATE OF WISCONSIN
0.00276590	\$362.23	CNTY	44	OUTAGAMIE COUNTY
0.00074590	\$97.68	MUNI	44028	TOWN OF LIBERTY
0.00794970	\$1,041.10	REG	445348	SCH D OF SHIOCTON
0.00067330	\$88.18	VTAE	001200	FOX VALLEY VTAE DISTRICT

Parcel Total:	\$1,589.19
---------------	------------

File Number Total:	\$5,409.09
--------------------	------------



# State of Wisconsin / Department of Natural Resources

Tony Evers , Governor

, Secretary

2/5/2025

## Chapter 70.114 - Aids Payment Worksheet For Tax Year 2024(Payment Year 2025) - Payment Due January 31, 2025

4796 of 7093

FILE NO: WM 60162 *	DATE OF PURCHASE: 03/22/2012	GRANTOR: Kristine L Ort
LEGAL DESCRIPTION: T22 R15-E S18 PT GV LT 8	PARCEL NO: 140065100	CONTROL NO: 124306

10	\$19,208.76	1.00188419	\$19,244.95
----	-------------	------------	-------------

0	\$0.00	STAT	999999	STATE OF WISCONSIN
0.00276590	\$53.23	CNTY	44	OUTAGAMIE COUNTY
0.00074590	\$14.35	MUNI	44028	TOWN OF LIBERTY
0.00501720	\$96.56	REG	683955	SCH D OF NEW LONDON
0.00067330	\$12.96	VTAE	001200	FOX VALLEY VTAE DISTRICT

Parcel Total:	\$177.10
---------------	----------

File Number Total:	\$177.10
--------------------	----------

Municipality Total:	\$15,235.69
---------------------	-------------





# State of Wisconsin / Department of Natural Resources

Tony Evers , Governor

, Secretary

2/5/2025

## Chapter 70.114 - Aids Payment Worksheet For Tax Year 2024(Payment Year 2025) - Payment Due January 31, 2025

4797 of 7093

DETAIL FOR TOWN OF MAINE, OUTAGAMIE COUNTY

Acres	Est. Adjust. Purch. Price	Level of Assessment	Adjusted Local Value	Net Gen. Tax Rate	Calc. Aid Pay Amount	Taxing Jurisdiction	Type	Code	Description
FILE NO: W 1496 *			DATE OF PURCHASE: 06/25/2003			GRANTOR: DENNIS W SCOTT			
LEGAL DESCRIPTION: T24 R16-E S09 PT GV LT 5				PARCEL NO: 150-020200		CONTROL NO: 89196			
4	\$12,083.68	1.03976196	\$12,564.15	0	\$0.00	STAT	999999	STATE OF WISCONSIN	
				0.00268510	\$33.74	CNTY	44	OUTAGAMIE COUNTY	
				0.00092550	\$11.63	MUNI	44030	TOWN OF MAINE	
				0.007777	\$97.71	REG	445348	SCH D OF SHIOCTON	
				0.00065360	\$8.21	VTAE	001200	FOX VALLEY VTAE DISTRICT	
Parcel Total:					\$151.29				

LEGAL DESCRIPTION: T24 R16-E S16 PT OF NWNW				PARCEL NO: 150-032000		CONTROL NO: 89197			
13.78	\$46,318.88	1.03976196	\$48,160.61	0	\$0.00	STAT	999999	STATE OF WISCONSIN	
				0.00268510	\$129.31	CNTY	44	OUTAGAMIE COUNTY	
				0.00092550	\$44.57	MUNI	44030	TOWN OF MAINE	
				0.007777	\$374.54	REG	445348	SCH D OF SHIOCTON	
				0.00065360	\$31.48	VTAE	001200	FOX VALLEY VTAE DISTRICT	
Parcel Total:					\$579.90				

File Number Total:					\$731.19				
--------------------	--	--	--	--	----------	--	--	--	--



# State of Wisconsin / Department of Natural Resources

Tony Evers , Governor

, Secretary

2/5/2025

## Chapter 70.114 - Aids Payment Worksheet For Tax Year 2024(Payment Year 2025) - Payment Due January 31, 2025

4798 of 7093

FILE NO: W 1714 *		DATE OF PURCHASE: 08/10/2007		GRANTOR: WILDERNESS CONSERV. CLUB LLC	
LEGAL DESCRIPTION: T24 R16-E S20 NWSE		PARCEL NO: 150041700		CONTROL NO: 97748	
40	\$206,544.55	1.03976196	\$214,757.17		
		0	\$0.00	STAT 999999	STATE OF WISCONSIN
		0.00268510	\$576.64	CNTY 44	OUTAGAMIE COUNTY
		0.00092550	\$198.76	MUNI 44030	TOWN OF MAINE
		0.007777	\$1,670.16	REG 445348	SCH D OF SHIOCTON
		0.00065360	\$140.36	VTAE 001200	FOX VALLEY VTAE DISTRICT
Parcel Total:			\$2,585.92		

LEGAL DESCRIPTION: T24 R16-E S20 SWSE		PARCEL NO: 150041800		CONTROL NO: 97749	
40	\$136,298.47	1.03976196	\$141,717.96		
		0	\$0.00	STAT 999999	STATE OF WISCONSIN
		0.00268510	\$380.52	CNTY 44	OUTAGAMIE COUNTY
		0.00092550	\$131.16	MUNI 44030	TOWN OF MAINE
		0.007777	\$1,102.14	REG 445348	SCH D OF SHIOCTON
		0.00065360	\$92.62	VTAE 001200	FOX VALLEY VTAE DISTRICT
Parcel Total:			\$1,706.44		



# State of Wisconsin / Department of Natural Resources

Tony Evers , Governor

, Secretary

2/5/2025

## Chapter 70.114 - Aids Payment Worksheet For Tax Year 2024(Payment Year 2025) - Payment Due January 31, 2025

4799 of 7093

LEGAL DESCRIPTION: T24 R16-E S20 PT OF SESW	PARCEL NO: 150041400	CONTROL NO: 97750
---	----------------------	-------------------

34.76    \$88,768.58    1.03976196    \$92,298.19

0	\$0.00	STAT	999999	STATE OF WISCONSIN
0.00268510	\$247.83	CNTY	44	OUTAGAMIE COUNTY
0.00092550	\$85.42	MUNI	44030	TOWN OF MAINE
0.007777	\$717.80	REG	445348	SCH D OF SHIOCTON
0.00065360	\$60.32	VTAE	001200	FOX VALLEY VTAE DISTRICT

Parcel Total:                    \$1,111.37

LEGAL DESCRIPTION: T24 R16-E S20 PT OF SWSW	PARCEL NO: 150041200	CONTROL NO: 97751
---	----------------------	-------------------

21.02    \$36,346.71    1.03976196    \$37,791.92

0	\$0.00	STAT	999999	STATE OF WISCONSIN
0.00268510	\$101.47	CNTY	44	OUTAGAMIE COUNTY
0.00092550	\$34.98	MUNI	44030	TOWN OF MAINE
0.007777	\$293.91	REG	445348	SCH D OF SHIOCTON
0.00065360	\$24.70	VTAE	001200	FOX VALLEY VTAE DISTRICT

Parcel Total:                    \$455.06

LEGAL DESCRIPTION: T24 R16-E S28 GOV LOT 6	PARCEL NO: 150057200	CONTROL NO: 97752
--	----------------------	-------------------

39.2    \$160,062.75    1.03976196    \$166,427.15

0	\$0.00	STAT	999999	STATE OF WISCONSIN
0.00268510	\$446.87	CNTY	44	OUTAGAMIE COUNTY
0.00092550	\$154.03	MUNI	44030	TOWN OF MAINE
0.007777	\$1,294.30	REG	445348	SCH D OF SHIOCTON
0.00065360	\$108.77	VTAE	001200	FOX VALLEY VTAE DISTRICT

Parcel Total:                    \$2,003.97



# State of Wisconsin / Department of Natural Resources

Tony Evers , Governor

, Secretary

2/5/2025

## Chapter 70.114 - Aids Payment Worksheet For Tax Year 2024(Payment Year 2025) - Payment Due January 31, 2025

4800 of 7093

LEGAL DESCRIPTION: T24 R16-E S28 PT GV LT 7	PARCEL NO: 150057600	CONTROL NO: 97753
---	----------------------	-------------------

32.7	\$197,107.73	1.03976196	\$204,945.12	
------	--------------	------------	--------------	--

0	\$0.00	STAT	999999	STATE OF WISCONSIN
0.00268510	\$550.29	CNTY	44	OUTAGAMIE COUNTY
0.00092550	\$189.68	MUNI	44030	TOWN OF MAINE
0.007777	\$1,593.85	REG	445348	SCH D OF SHIOCTON
0.00065360	\$133.95	VTAE	001200	FOX VALLEY VTAE DISTRICT

Parcel Total:	\$2,467.77
---------------	------------

LEGAL DESCRIPTION: T24 R16-E S28 PT GV LT 7	PARCEL NO: 150057800	CONTROL NO: 97754
---	----------------------	-------------------

0.5	\$3,145.61	1.03976196	\$3,270.68	
-----	------------	------------	------------	--

0	\$0.00	STAT	999999	STATE OF WISCONSIN
0.00268510	\$8.78	CNTY	44	OUTAGAMIE COUNTY
0.00092550	\$3.03	MUNI	44030	TOWN OF MAINE
0.007777	\$25.44	REG	445348	SCH D OF SHIOCTON
0.00065360	\$2.14	VTAE	001200	FOX VALLEY VTAE DISTRICT

Parcel Total:	\$39.39
---------------	---------

LEGAL DESCRIPTION: T24 R16-E S28 GOV LOT 8	PARCEL NO: 150057500	CONTROL NO: 97755
--	----------------------	-------------------

53.65	\$287,624.01	1.03976196	\$299,060.51	
-------	--------------	------------	--------------	--

0	\$0.00	STAT	999999	STATE OF WISCONSIN
0.00268510	\$803.00	CNTY	44	OUTAGAMIE COUNTY
0.00092550	\$276.79	MUNI	44030	TOWN OF MAINE
0.007777	\$2,325.79	REG	445348	SCH D OF SHIOCTON
0.00065360	\$195.46	VTAE	001200	FOX VALLEY VTAE DISTRICT

Parcel Total:	\$3,601.04
---------------	------------



# State of Wisconsin / Department of Natural Resources

Tony Evers , Governor

, Secretary

2/5/2025

## Chapter 70.114 - Aids Payment Worksheet For Tax Year 2024(Payment Year 2025) - Payment Due January 31, 2025

4801 of 7093

LEGAL DESCRIPTION: T24 R16-E S28 GOV LOT 9	PARCEL NO: 150057300	CONTROL NO: 97756
--	----------------------	-------------------

46.21	\$251,278.65	1.03976196	\$261,269.98
-------	--------------	------------	--------------

0	\$0.00	STAT	999999	STATE OF WISCONSIN
0.00268510	\$701.53	CNTY	44	OUTAGAMIE COUNTY
0.00092550	\$241.81	MUNI	44030	TOWN OF MAINE
0.007777	\$2,031.89	REG	445348	SCH D OF SHIOCTON
0.00065360	\$170.76	VTAE	001200	FOX VALLEY VTAE DISTRICT

Parcel Total:	\$3,145.99
---------------	------------

LEGAL DESCRIPTION: T24 R16-E S28 GOV LOT 10	PARCEL NO: 150057100	CONTROL NO: 97757
---	----------------------	-------------------

37.5	\$217,029.46	1.03976196	\$225,658.98
------	--------------	------------	--------------

0	\$0.00	STAT	999999	STATE OF WISCONSIN
0.00268510	\$605.91	CNTY	44	OUTAGAMIE COUNTY
0.00092550	\$208.85	MUNI	44030	TOWN OF MAINE
0.007777	\$1,754.94	REG	445348	SCH D OF SHIOCTON
0.00065360	\$147.48	VTAE	001200	FOX VALLEY VTAE DISTRICT

Parcel Total:	\$2,717.18
---------------	------------

LEGAL DESCRIPTION: T24 R16-E S29 NENE	PARCEL NO: 150058600	CONTROL NO: 97758
---------------------------------------	----------------------	-------------------

40	\$83,526.79	1.03976196	\$86,847.98
----	-------------	------------	-------------

0	\$0.00	STAT	999999	STATE OF WISCONSIN
0.00268510	\$233.19	CNTY	44	OUTAGAMIE COUNTY
0.00092550	\$80.38	MUNI	44030	TOWN OF MAINE
0.007777	\$675.41	REG	445348	SCH D OF SHIOCTON
0.00065360	\$56.76	VTAE	001200	FOX VALLEY VTAE DISTRICT

Parcel Total:	\$1,045.74
---------------	------------



# State of Wisconsin / Department of Natural Resources

Tony Evers , Governor

, Secretary

2/5/2025

## Chapter 70.114 - Aids Payment Worksheet For Tax Year 2024(Payment Year 2025) - Payment Due January 31, 2025

4802 of 7093

LEGAL DESCRIPTION: T24 R16-E S29 NWN	PARCEL NO: 150058700	CONTROL NO: 97759
--------------------------------------	----------------------	-------------------

40	\$83,526.79	1.03976196	\$86,847.98
----	-------------	------------	-------------

0	\$0.00	STAT	999999	STATE OF WISCONSIN
0.00268510	\$233.19	CNTY	44	OUTAGAMIE COUNTY
0.00092550	\$80.38	MUNI	44030	TOWN OF MAINE
0.007777	\$675.41	REG	445348	SCH D OF SHIOCTON
0.00065360	\$56.76	VTAE	001200	FOX VALLEY VTAE DISTRICT

Parcel Total:	\$1,045.74
---------------	------------

LEGAL DESCRIPTION: T24 R16-E S29 SWNE	PARCEL NO: 150058800	CONTROL NO: 97760
---------------------------------------	----------------------	-------------------

40	\$76,537.30	1.03976196	\$79,580.57
----	-------------	------------	-------------

0	\$0.00	STAT	999999	STATE OF WISCONSIN
0.00268510	\$213.68	CNTY	44	OUTAGAMIE COUNTY
0.00092550	\$73.65	MUNI	44030	TOWN OF MAINE
0.007777	\$618.90	REG	445348	SCH D OF SHIOCTON
0.00065360	\$52.01	VTAE	001200	FOX VALLEY VTAE DISTRICT

Parcel Total:	\$958.24
---------------	----------

LEGAL DESCRIPTION: T24 R16-E S29 SENE	PARCEL NO: 150058900	CONTROL NO: 97761
---------------------------------------	----------------------	-------------------

40	\$86,672.40	1.03976196	\$90,118.66
----	-------------	------------	-------------

0	\$0.00	STAT	999999	STATE OF WISCONSIN
0.00268510	\$241.97	CNTY	44	OUTAGAMIE COUNTY
0.00092550	\$83.41	MUNI	44030	TOWN OF MAINE
0.007777	\$700.85	REG	445348	SCH D OF SHIOCTON
0.00065360	\$58.90	VTAE	001200	FOX VALLEY VTAE DISTRICT

Parcel Total:	\$1,085.13
---------------	------------



# State of Wisconsin / Department of Natural Resources

Tony Evers , Governor

, Secretary

2/5/2025

## Chapter 70.114 - Aids Payment Worksheet For Tax Year 2024(Payment Year 2025) - Payment Due January 31, 2025

4803 of 7093

LEGAL DESCRIPTION: T24 R16-E S29 NENW	PARCEL NO: 150059000	CONTROL NO: 97762
---------------------------------------	----------------------	-------------------

40    \$143,637.77    1.03976196    \$149,349.09

0	\$0.00	STAT	999999	STATE OF WISCONSIN
0.00268510	\$401.01	CNTY	44	OUTAGAMIE COUNTY
0.00092550	\$138.23	MUNI	44030	TOWN OF MAINE
0.007777	\$1,161.48	REG	445348	SCH D OF SHIOCTON
0.00065360	\$97.61	VTAE	001200	FOX VALLEY VTAE DISTRICT

Parcel Total:                    \$1,798.33

LEGAL DESCRIPTION: T24 R16-E S29 NWNW	PARCEL NO: 150059100	CONTROL NO: 97763
---------------------------------------	----------------------	-------------------

40    \$204,098.56    1.03976196    \$212,213.92

0	\$0.00	STAT	999999	STATE OF WISCONSIN
0.00268510	\$569.81	CNTY	44	OUTAGAMIE COUNTY
0.00092550	\$196.41	MUNI	44030	TOWN OF MAINE
0.007777	\$1,650.38	REG	445348	SCH D OF SHIOCTON
0.00065360	\$138.70	VTAE	001200	FOX VALLEY VTAE DISTRICT

Parcel Total:                    \$2,555.30

LEGAL DESCRIPTION: T24 R16-E S29 SWNW	PARCEL NO: 150059200	CONTROL NO: 97764
---------------------------------------	----------------------	-------------------

40    \$215,631.56    1.03976196    \$224,205.50

0	\$0.00	STAT	999999	STATE OF WISCONSIN
0.00268510	\$602.01	CNTY	44	OUTAGAMIE COUNTY
0.00092550	\$207.51	MUNI	44030	TOWN OF MAINE
0.007777	\$1,743.64	REG	445348	SCH D OF SHIOCTON
0.00065360	\$146.53	VTAE	001200	FOX VALLEY VTAE DISTRICT

Parcel Total:                    \$2,699.69



# State of Wisconsin / Department of Natural Resources

Tony Evers , Governor

, Secretary

2/5/2025

## Chapter 70.114 - Aids Payment Worksheet For Tax Year 2024(Payment Year 2025) - Payment Due January 31, 2025

4804 of 7093

LEGAL DESCRIPTION: T24 R16-E S29 SENW	PARCEL NO: 150059300	CONTROL NO: 97765
---------------------------------------	----------------------	-------------------

40      \$176,489.06      1.03976196      \$183,506.61

0	\$0.00	STAT	999999	STATE OF WISCONSIN
0.00268510	\$492.73	CNTY	44	OUTAGAMIE COUNTY
0.00092550	\$169.84	MUNI	44030	TOWN OF MAINE
0.007777	\$1,427.13	REG	445348	SCH D OF SHIOCTON
0.00065360	\$119.93	VTAE	001200	FOX VALLEY VTAE DISTRICT

Parcel Total:                      \$2,209.63

LEGAL DESCRIPTION: T24 R16-E S29 NESW	PARCEL NO: 150059400	CONTROL NO: 97766
---------------------------------------	----------------------	-------------------

40      \$91,214.56      1.03976196      \$94,841.43

0	\$0.00	STAT	999999	STATE OF WISCONSIN
0.00268510	\$254.66	CNTY	44	OUTAGAMIE COUNTY
0.00092550	\$87.78	MUNI	44030	TOWN OF MAINE
0.007777	\$737.58	REG	445348	SCH D OF SHIOCTON
0.00065360	\$61.99	VTAE	001200	FOX VALLEY VTAE DISTRICT

Parcel Total:                      \$1,142.01

LEGAL DESCRIPTION: T24 R16-E S29 PT OF NWSW	PARCEL NO: 150059500	CONTROL NO: 97767
---	----------------------	-------------------

37.6      \$97,505.78      1.03976196      \$101,382.80

0	\$0.00	STAT	999999	STATE OF WISCONSIN
0.00268510	\$272.22	CNTY	44	OUTAGAMIE COUNTY
0.00092550	\$93.83	MUNI	44030	TOWN OF MAINE
0.007777	\$788.45	REG	445348	SCH D OF SHIOCTON
0.00065360	\$66.26	VTAE	001200	FOX VALLEY VTAE DISTRICT

Parcel Total:                      \$1,220.76





# State of Wisconsin / Department of Natural Resources

Tony Evers , Governor

, Secretary

2/5/2025

## Chapter 70.114 - Aids Payment Worksheet For Tax Year 2024(Payment Year 2025) - Payment Due January 31, 2025

4805 of 7093

LEGAL DESCRIPTION: T24 R16-E S29 PT OF SWSW	PARCEL NO: 150059600	CONTROL NO: 97768
---	----------------------	-------------------

29.18	\$62,556.97	1.03976196	\$65,044.36	
-------	-------------	------------	-------------	--

0	\$0.00	STAT	999999	STATE OF WISCONSIN
0.00268510	\$174.65	CNTY	44	OUTAGAMIE COUNTY
0.00092550	\$60.20	MUNI	44030	TOWN OF MAINE
0.007777	\$505.85	REG	445348	SCH D OF SHIOCTON
0.00065360	\$42.51	VTAE	001200	FOX VALLEY VTAE DISTRICT

Parcel Total:	\$783.21
---------------	----------

LEGAL DESCRIPTION: T24 R16-E S29 SESW	PARCEL NO: 150059700	CONTROL NO: 97769
---------------------------------------	----------------------	-------------------

40	\$203,049.14	1.03976196	\$211,122.77	
----	--------------	------------	--------------	--

0	\$0.00	STAT	999999	STATE OF WISCONSIN
0.00268510	\$566.88	CNTY	44	OUTAGAMIE COUNTY
0.00092550	\$195.40	MUNI	44030	TOWN OF MAINE
0.007777	\$1,641.90	REG	445348	SCH D OF SHIOCTON
0.00065360	\$137.98	VTAE	001200	FOX VALLEY VTAE DISTRICT

Parcel Total:	\$2,542.16
---------------	------------

LEGAL DESCRIPTION: T24 R16-E S29 NESE	PARCEL NO: 150059800	CONTROL NO: 97770
---------------------------------------	----------------------	-------------------

40	\$102,747.56	1.03976196	\$106,833.01	
----	--------------	------------	--------------	--

0	\$0.00	STAT	999999	STATE OF WISCONSIN
0.00268510	\$286.85	CNTY	44	OUTAGAMIE COUNTY
0.00092550	\$98.88	MUNI	44030	TOWN OF MAINE
0.007777	\$830.84	REG	445348	SCH D OF SHIOCTON
0.00065360	\$69.82	VTAE	001200	FOX VALLEY VTAE DISTRICT

Parcel Total:	\$1,286.39
---------------	------------



# State of Wisconsin / Department of Natural Resources

Tony Evers , Governor

, Secretary

2/5/2025

## Chapter 70.114 - Aids Payment Worksheet For Tax Year 2024(Payment Year 2025) - Payment Due January 31, 2025

4806 of 7093

LEGAL DESCRIPTION: T24 R16-E S29 NWSE				PARCEL NO: 150059900	CONTROL NO: 97771			
40	\$81,429.27	1.03976196	\$84,667.06					
				0	\$0.00	STAT	999999	STATE OF WISCONSIN
				0.00268510	\$227.34	CNTY	44	OUTAGAMIE COUNTY
				0.00092550	\$78.36	MUNI	44030	TOWN OF MAINE
				0.007777	\$658.45	REG	445348	SCH D OF SHIOCTON
				0.00065360	\$55.34	VTAE	001200	FOX VALLEY VTAE DISTRICT
Parcel Total:					\$1,019.49			

LEGAL DESCRIPTION: T24 R16-E S29 SWSE				PARCEL NO: 150060000	CONTROL NO: 97772			
40	\$227,164.56	1.03976196	\$236,197.07					
				0	\$0.00	STAT	999999	STATE OF WISCONSIN
				0.00268510	\$634.21	CNTY	44	OUTAGAMIE COUNTY
				0.00092550	\$218.61	MUNI	44030	TOWN OF MAINE
				0.007777	\$1,836.90	REG	445348	SCH D OF SHIOCTON
				0.00065360	\$154.37	VTAE	001200	FOX VALLEY VTAE DISTRICT
Parcel Total:					\$2,844.09			

LEGAL DESCRIPTION: T24 R16-E S29 SESE				PARCEL NO: 150060100	CONTROL NO: 97773			
40	\$225,416.85	1.03976196	\$234,379.87					
				0	\$0.00	STAT	999999	STATE OF WISCONSIN
				0.00268510	\$629.33	CNTY	44	OUTAGAMIE COUNTY
				0.00092550	\$216.92	MUNI	44030	TOWN OF MAINE
				0.007777	\$1,822.77	REG	445348	SCH D OF SHIOCTON
				0.00065360	\$153.18	VTAE	001200	FOX VALLEY VTAE DISTRICT
Parcel Total:					\$2,822.20			



# State of Wisconsin / Department of Natural Resources

Tony Evers , Governor

, Secretary

2/5/2025

## Chapter 70.114 - Aids Payment Worksheet For Tax Year 2024(Payment Year 2025) - Payment Due January 31, 2025

4807 of 7093

LEGAL DESCRIPTION: T24 R16-E S33 GOV LOT 5                      PARCEL NO: 150066500                      CONTROL NO: 97774

1.21            \$7,339.30            1.03976196            \$7,631.13

0            \$0.00    STAT    999999            STATE OF WISCONSIN

0.00268510            \$20.49    CNTY    44            OUTAGAMIE COUNTY

0.00092550            \$7.06    MUNI    44030            TOWN OF MAINE

0.007777            \$59.35    REG    445348            SCH D OF SHIOCTON

0.00065360            \$4.99    VTAE    001200            FOX VALLEY VTAE DISTRICT

Parcel Total:            \$91.89

File Number Total:            \$46,984.13

FILE NO: WM 60740 \*                      DATE OF PURCHASE: 09/10/2021                      GRANTOR: Bruce H. & Rachel A. Gunder

LEGAL DESCRIPTION: T24 R16-E S05 PT GV LT 1                      PARCEL NO: 150010400                      CONTROL NO: 137936

16.1            \$35,903.04            1.03976196            \$37,330.61

0            \$0.00    STAT    999999            STATE OF WISCONSIN

0.00268510            \$100.24    CNTY    44            OUTAGAMIE COUNTY

0.00092550            \$34.55    MUNI    44030            TOWN OF MAINE

0.007777            \$290.32    REG    445348            SCH D OF SHIOCTON

0.00065360            \$24.40    VTAE    001200            FOX VALLEY VTAE DISTRICT

Parcel Total:            \$449.51



# State of Wisconsin / Department of Natural Resources

Tony Evers , Governor

, Secretary

2/5/2025

## Chapter 70.114 - Aids Payment Worksheet For Tax Year 2024(Payment Year 2025) - Payment Due January 31, 2025

4808 of 7093

LEGAL DESCRIPTION: T24 R16-E S05 PT GV LT 2	PARCEL NO: 150010200	CONTROL NO: 137937
---	----------------------	--------------------

29.54	\$65,874.28	1.03976196	\$68,493.57
-------	-------------	------------	-------------

0	\$0.00	STAT	999999	STATE OF WISCONSIN
0.00268510	\$183.91	CNTY	44	OUTAGAMIE COUNTY
0.00092550	\$63.39	MUNI	44030	TOWN OF MAINE
0.007777	\$532.67	REG	445348	SCH D OF SHIOCTON
0.00065360	\$44.77	VTAE	001200	FOX VALLEY VTAE DISTRICT

Parcel Total:	\$824.74
---------------	----------

File Number Total:	\$1,274.25
--------------------	------------

FILE NO: WM 60742 *	DATE OF PURCHASE: 10/29/2021	GRANTOR: H&G Acres, LLC
---------------------	------------------------------	-------------------------

LEGAL DESCRIPTION: T24 R16-E S04 GOV LOT 2	PARCEL NO: 150008300	CONTROL NO: 138899
--	----------------------	--------------------

34.44	\$77,085.78	1.03976196	\$80,150.86
-------	-------------	------------	-------------

0	\$0.00	STAT	999999	STATE OF WISCONSIN
0.00268510	\$215.21	CNTY	44	OUTAGAMIE COUNTY
0.00092550	\$74.18	MUNI	44030	TOWN OF MAINE
0.007777	\$623.33	REG	445348	SCH D OF SHIOCTON
0.00065360	\$52.38	VTAE	001200	FOX VALLEY VTAE DISTRICT

Parcel Total:	\$965.10
---------------	----------

File Number Total:	\$965.10
--------------------	----------

Municipality Total:	\$49,954.67
---------------------	-------------



# State of Wisconsin / Department of Natural Resources

Tony Evers , Governor

, Secretary

2/5/2025

## Chapter 70.114 - Aids Payment Worksheet For Tax Year 2024(Payment Year 2025) - Payment Due January 31, 2025

4809 of 7093

DETAIL FOR TOWN OF MAPLE CREEK, OUTAGAMIE COUNTY

Acres	Est. Adjust. Purch. Price	Level of Assessment	Adjusted Local Value	Net Gen. Tax Rate	Calc. Aid Pay Amount	----- Taxing Jurisdiction ----- Type	Code	Description
FILE NO: P 1638 *			DATE OF PURCHASE: 05/21/1996			GRANTOR: OUTAGAMIE COUNTY		
LEGAL DESCRIPTION: T23 R15-E S06 PT OF NWSW				PARCEL NO: 16-0-0091-01		CONTROL NO: 77049		
3.06	\$1,312.84	0.93252179	\$1,224.26					
				0	\$0.00	STAT	999999	STATE OF WISCONSIN
				0.00296710	\$3.63	CNTY	44	OUTAGAMIE COUNTY
				0.00093780	\$1.15	MUNI	44032	TOWN OF MAPLE CREEK
				0.00538190	\$6.59	REG	683955	SCH D OF NEW LONDON
				0.00072230	\$0.88	VTAE	001200	FOX VALLEY VTAE DISTRICT
Parcel Total:					\$12.25			
File Number Total:					\$12.25			
Municipality Total:					\$12.25			



# State of Wisconsin / Department of Natural Resources

Tony Evers , Governor

, Secretary

2/5/2025

## Chapter 70.114 - Aids Payment Worksheet For Tax Year 2024(Payment Year 2025) - Payment Due January 31, 2025

4810 of 7093

DETAIL FOR TOWN OF SEYMOUR, OUTAGAMIE COUNTY

Acres	Est. Adjust. Purch. Price	Level of Assessment	Adjusted Local Value	Net Gen. Tax Rate	Calc. Aid Pay Amount	Taxing Jurisdiction Type	Code	Description
FILE NO: P 1794 C			DATE OF PURCHASE: 06/25/2003			GRANTOR: Wisconsin Central Ltd.		
LEGAL DESCRIPTION: T24 R18-E S35 PT OF NWSW			PARCEL NO: 090425			CONTROL NO: 90425		
1.42	\$4,979.15	0.99600445	\$4,959.25					
				0	\$0.00	STAT	999999	STATE OF WISCONSIN
				0.00260170	\$12.90	CNTY	44	OUTAGAMIE COUNTY
				0.00118860	\$5.89	MUNI	44038	TOWN OF SEYMOUR
				0.00717380	\$35.58	REG	445138	SCH D OF SEYMOUR COMMUNITY
				0.00063330	\$3.14	VTAE	001200	FOX VALLEY VTAE DISTRICT
<b>Parcel Total:</b>					<b>\$57.51</b>			

LEGAL DESCRIPTION: T24 R18-E S33 PT OF SENE			PARCEL NO: 090432			CONTROL NO: 90432		
3.09	\$10,834.88	0.99600445	\$10,791.59					
				0	\$0.00	STAT	999999	STATE OF WISCONSIN
				0.00260170	\$28.08	CNTY	44	OUTAGAMIE COUNTY
				0.00118860	\$12.83	MUNI	44038	TOWN OF SEYMOUR
				0.00717380	\$77.42	REG	445138	SCH D OF SEYMOUR COMMUNITY
				0.00063330	\$6.83	VTAE	001200	FOX VALLEY VTAE DISTRICT
<b>Parcel Total:</b>					<b>\$125.16</b>			



# State of Wisconsin / Department of Natural Resources

Tony Evers , Governor

, Secretary

2/5/2025

## Chapter 70.114 - Aids Payment Worksheet For Tax Year 2024(Payment Year 2025) - Payment Due January 31, 2025

4811 of 7093

LEGAL DESCRIPTION: T24 R18-E S32 PT OF SWNW				PARCEL NO: 090441			CONTROL NO: 90441		
3.07	\$10,764.77	0.99600445	\$10,721.76	0	\$0.00	STAT	999999	STATE OF WISCONSIN	
				0.00260170	\$27.90	CNTY	44	OUTAGAMIE COUNTY	
				0.00118860	\$12.74	MUNI	44038	TOWN OF SEYMOUR	
				0.00717380	\$76.92	REG	445138	SCH D OF SEYMOUR COMMUNITY	
				0.00063330	\$6.79	VTAE	001200	FOX VALLEY VTAE DISTRICT	
Parcel Total:					\$124.35				

LEGAL DESCRIPTION: T24 R18-E S32 PT OF SENW				PARCEL NO: 090442			CONTROL NO: 90442		
3.07	\$10,764.77	0.99600445	\$10,721.76	0	\$0.00	STAT	999999	STATE OF WISCONSIN	
				0.00260170	\$27.90	CNTY	44	OUTAGAMIE COUNTY	
				0.00118860	\$12.74	MUNI	44038	TOWN OF SEYMOUR	
				0.00717380	\$76.92	REG	445138	SCH D OF SEYMOUR COMMUNITY	
				0.00063330	\$6.79	VTAE	001200	FOX VALLEY VTAE DISTRICT	
Parcel Total:					\$124.35				

LEGAL DESCRIPTION: T24 R18-E S31 PT OF SENE				PARCEL NO: 090443			CONTROL NO: 90443		
3.03	\$10,624.53	0.99600445	\$10,582.07	0	\$0.00	STAT	999999	STATE OF WISCONSIN	
				0.00260170	\$27.53	CNTY	44	OUTAGAMIE COUNTY	
				0.00118860	\$12.58	MUNI	44038	TOWN OF SEYMOUR	
				0.00717380	\$75.91	REG	445138	SCH D OF SEYMOUR COMMUNITY	
				0.00063330	\$6.70	VTAE	001200	FOX VALLEY VTAE DISTRICT	
Parcel Total:					\$122.72				



# State of Wisconsin / Department of Natural Resources

Tony Evers , Governor

, Secretary

2/5/2025

## Chapter 70.114 - Aids Payment Worksheet For Tax Year 2024(Payment Year 2025) - Payment Due January 31, 2025

4812 of 7093

LEGAL DESCRIPTION: T24 R18-E S31 PT OF SWNE	PARCEL NO: 090444	CONTROL NO: 90444
---	-------------------	-------------------

3.05	\$10,694.64	0.99600445	\$10,651.90
------	-------------	------------	-------------

0	\$0.00	STAT	999999	STATE OF WISCONSIN
0.00260170	\$27.71	CNTY	44	OUTAGAMIE COUNTY
0.00118860	\$12.66	MUNI	44038	TOWN OF SEYMOUR
0.00717380	\$76.41	REG	445138	SCH D OF SEYMOUR COMMUNITY
0.00063330	\$6.75	VTAE	001200	FOX VALLEY VTAE DISTRICT

Parcel Total:	\$123.53
---------------	----------

LEGAL DESCRIPTION: T24 R18-E S31 PT OF SENW	PARCEL NO: 090445	CONTROL NO: 90445
---	-------------------	-------------------

1.49	\$5,224.60	0.99600445	\$5,203.73
------	------------	------------	------------

0	\$0.00	STAT	999999	STATE OF WISCONSIN
0.00260170	\$13.54	CNTY	44	OUTAGAMIE COUNTY
0.00118860	\$6.19	MUNI	44038	TOWN OF SEYMOUR
0.00717380	\$37.33	REG	445138	SCH D OF SEYMOUR COMMUNITY
0.00063330	\$3.30	VTAE	001200	FOX VALLEY VTAE DISTRICT

Parcel Total:	\$60.36
---------------	---------

LEGAL DESCRIPTION: T24 R18-E S31 PT OF NESW	PARCEL NO: 090446	CONTROL NO: 90446
---	-------------------	-------------------

1.88	\$6,592.11	0.99600445	\$6,565.77
------	------------	------------	------------

0	\$0.00	STAT	999999	STATE OF WISCONSIN
0.00260170	\$17.08	CNTY	44	OUTAGAMIE COUNTY
0.00118860	\$7.80	MUNI	44038	TOWN OF SEYMOUR
0.00717380	\$47.10	REG	445138	SCH D OF SEYMOUR COMMUNITY
0.00063330	\$4.16	VTAE	001200	FOX VALLEY VTAE DISTRICT

Parcel Total:	\$76.14
---------------	---------





# State of Wisconsin / Department of Natural Resources

Tony Evers , Governor

, Secretary

2/5/2025

## Chapter 70.114 - Aids Payment Worksheet For Tax Year 2024(Payment Year 2025) - Payment Due January 31, 2025

4813 of 7093

LEGAL DESCRIPTION: T24 R18-E S31 PT OF NWSW	PARCEL NO: 090447	CONTROL NO: 90447
---	-------------------	-------------------

3.53	\$12,377.74	0.99600445	\$12,328.28
------	-------------	------------	-------------

0	\$0.00	STAT	999999	STATE OF WISCONSIN
0.00260170	\$32.08	CNTY	44	OUTAGAMIE COUNTY
0.00118860	\$14.65	MUNI	44038	TOWN OF SEYMOUR
0.00717380	\$88.44	REG	445138	SCH D OF SEYMOUR COMMUNITY
0.00063330	\$7.81	VTAE	001200	FOX VALLEY VTAE DISTRICT

Parcel Total:	\$142.98
---------------	----------

LEGAL DESCRIPTION: T24 R18-E S31 PT OF SWSW	PARCEL NO: 090448	CONTROL NO: 90448
---	-------------------	-------------------

0.44	\$1,542.83	0.99600445	\$1,536.66
------	------------	------------	------------

0	\$0.00	STAT	999999	STATE OF WISCONSIN
0.00260170	\$4.00	CNTY	44	OUTAGAMIE COUNTY
0.00118860	\$1.83	MUNI	44038	TOWN OF SEYMOUR
0.00717380	\$11.02	REG	445138	SCH D OF SEYMOUR COMMUNITY
0.00063330	\$0.97	VTAE	001200	FOX VALLEY VTAE DISTRICT

Parcel Total:	\$17.82
---------------	---------

File Number Total:	\$974.92
--------------------	----------

Municipality Total:	\$974.92
---------------------	----------



# State of Wisconsin / Department of Natural Resources

Tony Evers , Governor

, Secretary

2/5/2025

## Chapter 70.114 - Aids Payment Worksheet For Tax Year 2024(Payment Year 2025) - Payment Due January 31, 2025

4814 of 7093

DETAIL FOR VILLAGE OF BLACK CREEK, OUTAGAMIE COUNTY

Acres	Est. Adjust. Purch. Price	Level of Assessment	Adjusted Local Value	Net Gen. Tax Rate	Calc. Aid Pay Amount	Taxing Jurisdiction Type	Code	Description
FILE NO: P 1794 C			DATE OF PURCHASE: 06/25/2003			GRANTOR: Wisconsin Central Ltd.		
LEGAL DESCRIPTION: T23 R17-E S09 PT OF NESW				PARCEL NO: 090471		CONTROL NO: 90471		
2.64	\$5,207.94	0.66685187	\$3,472.92					
				0	\$0.00	STAT	999999	STATE OF WISCONSIN
				0.00377560	\$13.11	CNTY	44	OUTAGAMIE COUNTY
				0.00678650	\$23.57	MUNI	44107	VILLAGE OF BLACK CREEK
				0.01106580	\$38.43	REG	445138	SCH D OF SEYMOUR COMMUNITY
				0.00097690	\$3.39	VTAE	001200	FOX VALLEY VTAE DISTRICT
<b>Parcel Total:</b>					<b>\$78.50</b>			

LEGAL DESCRIPTION: T23 R17-E S09 PT OF SESW				PARCEL NO: 090473		CONTROL NO: 90473		
0.8	\$1,578.17	0.66685187	\$1,052.40					
				0	\$0.00	STAT	999999	STATE OF WISCONSIN
				0.00377560	\$3.97	CNTY	44	OUTAGAMIE COUNTY
				0.00678650	\$7.14	MUNI	44107	VILLAGE OF BLACK CREEK
				0.01106580	\$11.65	REG	445138	SCH D OF SEYMOUR COMMUNITY
				0.00097690	\$1.03	VTAE	001200	FOX VALLEY VTAE DISTRICT
<b>Parcel Total:</b>					<b>\$23.79</b>			



# State of Wisconsin / Department of Natural Resources

Tony Evers , Governor

, Secretary

2/5/2025

## Chapter 70.114 - Aids Payment Worksheet For Tax Year 2024(Payment Year 2025) - Payment Due January 31, 2025

4815 of 7093

LEGAL DESCRIPTION: T23 R17-E S09 PT OF SWSW	PARCEL NO: 090474	CONTROL NO: 90474
---	-------------------	-------------------

7.74     \$15,268.75     0.66685187     \$10,181.99

0	\$0.00	STAT	999999	STATE OF WISCONSIN
0.00377560	\$38.44	CNTY	44	OUTAGAMIE COUNTY
0.00678650	\$69.10	MUNI	44107	VILLAGE OF BLACK CREEK
0.01106580	\$112.67	REG	445138	SCH D OF SEYMOUR COMMUNITY
0.00097690	\$9.95	VTAE	001200	FOX VALLEY VTAE DISTRICT

Parcel Total:	\$230.16
---------------	----------

LEGAL DESCRIPTION: T23 R17-E S08 PT OF SESE	PARCEL NO: 090475	CONTROL NO: 90475
---	-------------------	-------------------

3.21     \$6,332.38     0.66685187     \$4,222.76

0	\$0.00	STAT	999999	STATE OF WISCONSIN
0.00377560	\$15.94	CNTY	44	OUTAGAMIE COUNTY
0.00678650	\$28.66	MUNI	44107	VILLAGE OF BLACK CREEK
0.01106580	\$46.73	REG	445138	SCH D OF SEYMOUR COMMUNITY
0.00097690	\$4.13	VTAE	001200	FOX VALLEY VTAE DISTRICT

Parcel Total:	\$95.46
---------------	---------

LEGAL DESCRIPTION: T23 R17-E S08 PT OF SWSE	PARCEL NO: 090476	CONTROL NO: 90476
---	-------------------	-------------------

0.06     \$118.36     0.66685187     \$78.93

0	\$0.00	STAT	999999	STATE OF WISCONSIN
0.00377560	\$0.30	CNTY	44	OUTAGAMIE COUNTY
0.00678650	\$0.54	MUNI	44107	VILLAGE OF BLACK CREEK
0.01106580	\$0.87	REG	445138	SCH D OF SEYMOUR COMMUNITY
0.00097690	\$0.08	VTAE	001200	FOX VALLEY VTAE DISTRICT

Parcel Total:	\$1.79
---------------	--------



# State of Wisconsin / Department of Natural Resources

Tony Evers , Governor

, Secretary

2/5/2025

## Chapter 70.114 - Aids Payment Worksheet For Tax Year 2024(Payment Year 2025) - Payment Due January 31, 2025

4816 of 7093

LEGAL DESCRIPTION: T23 R17-E S17 PT OF NWNE      PARCEL NO: 090477      CONTROL NO: 90477

4.04      \$7,969.74      0.66685187      \$5,314.64

0      \$0.00      STAT      999999      STATE OF WISCONSIN

0.00377560      \$20.07      CNTY      44      OUTAGAMIE COUNTY

0.00678650      \$36.07      MUNI      44107      VILLAGE OF BLACK CREEK

0.01106580      \$58.81      REG      445138      SCH D OF SEYMOUR COMMUNITY

0.00097690      \$5.19      VTAE      001200      FOX VALLEY VTAE DISTRICT

Parcel Total:      \$120.14

LEGAL DESCRIPTION: T23 R17-E S17 PT OF NENE      PARCEL NO: 090478      CONTROL NO: 90478

0.06      \$118.36      0.66685187      \$78.93

0      \$0.00      STAT      999999      STATE OF WISCONSIN

0.00377560      \$0.30      CNTY      44      OUTAGAMIE COUNTY

0.00678650      \$0.54      MUNI      44107      VILLAGE OF BLACK CREEK

0.01106580      \$0.87      REG      445138      SCH D OF SEYMOUR COMMUNITY

0.00097690      \$0.08      VTAE      001200      FOX VALLEY VTAE DISTRICT

Parcel Total:      \$1.79

LEGAL DESCRIPTION: T23 R17-E S17 PT OF NENW      PARCEL NO: 090479      CONTROL NO: 90479

3.21      \$6,332.38      0.66685187      \$4,222.76

0      \$0.00      STAT      999999      STATE OF WISCONSIN

0.00377560      \$15.94      CNTY      44      OUTAGAMIE COUNTY

0.00678650      \$28.66      MUNI      44107      VILLAGE OF BLACK CREEK

0.01106580      \$46.73      REG      445138      SCH D OF SEYMOUR COMMUNITY

0.00097690      \$4.13      VTAE      001200      FOX VALLEY VTAE DISTRICT

Parcel Total:      \$95.46



# State of Wisconsin / Department of Natural Resources

Tony Evers , Governor

, Secretary

2/5/2025

Chapter 70.114 - Aids Payment Worksheet For Tax Year 2024(Payment Year 2025) - Payment Due  
January 31, 2025

4817 of 7093

File Number Total: \$647.09

Municipality Total: \$647.09



# State of Wisconsin / Department of Natural Resources

Tony Evers , Governor

, Secretary

2/5/2025

## Chapter 70.114 - Aids Payment Worksheet For Tax Year 2024(Payment Year 2025) - Payment Due January 31, 2025

4818 of 7093

DETAIL FOR VILLAGE OF GREENVILLE, OUTAGAMIE COUNTY

Acres	Est. Adjust. Purch. Price	Level of Assessment	Adjusted Local Value	Net Gen. Tax Rate	Calc. Aid Pay Amount	Taxing Jurisdiction Type	Code	Description
FILE NO: NF 30188 *			DATE OF PURCHASE: 02/20/1998			GRANTOR: INSTITUTE OF PAPER SCIENCE &		
LEGAL DESCRIPTION: T21 R16-E S01 PT OF NENW				PARCEL NO: 11-0-0011		CONTROL NO: 134450		
19.04	\$25,915.45	1.00764198	\$26,113.49					
				0	\$0.00	STAT	999999	STATE OF WISCONSIN
				0.00272870	\$71.26	CNTY	44	OUTAGAMIE COUNTY
				0.00348320	\$90.96	MUNI	44122	VILLAGE OF GREENVILLE
				0.00534250	\$139.51	REG	442583	SCH D OF HORTONVILLE
				0.00066420	\$17.35	VTAE	001200	FOX VALLEY VTAE DISTRICT
Parcel Total:					\$319.08			

LEGAL DESCRIPTION: T21 R16-E S01 PT OF SENW				PARCEL NO: 11-0-0018		CONTROL NO: 134451		
12.6	\$17,149.93	1.00764198	\$17,280.99					
				0	\$0.00	STAT	999999	STATE OF WISCONSIN
				0.00272870	\$47.15	CNTY	44	OUTAGAMIE COUNTY
				0.00348320	\$60.19	MUNI	44122	VILLAGE OF GREENVILLE
				0.00534250	\$92.32	REG	442583	SCH D OF HORTONVILLE
				0.00066420	\$11.48	VTAE	001200	FOX VALLEY VTAE DISTRICT
Parcel Total:					\$211.14			



# State of Wisconsin / Department of Natural Resources

Tony Evers , Governor

, Secretary

2/5/2025

## Chapter 70.114 - Aids Payment Worksheet For Tax Year 2024(Payment Year 2025) - Payment Due January 31, 2025

4819 of 7093

LEGAL DESCRIPTION: T21 R16-E S01 PT OF NESW      PARCEL NO: 11-0-0022      CONTROL NO: 134452

7.96      \$10,834.40      1.00764198      \$10,917.20

0      \$0.00      STAT      999999      STATE OF WISCONSIN

0.00272870      \$29.79      CNTY      44      OUTAGAMIE COUNTY

0.00348320      \$38.03      MUNI      44122      VILLAGE OF GREENVILLE

0.00534250      \$58.33      REG      442583      SCH D OF HORTONVILLE

0.00066420      \$7.25      VTAE      001200      FOX VALLEY VTAE DISTRICT

Parcel Total:      \$133.40

File Number Total:      \$663.62

Municipality Total:      \$663.62



# State of Wisconsin / Department of Natural Resources

Tony Evers , Governor

, Secretary

2/5/2025

## Chapter 70.114 - Aids Payment Worksheet For Tax Year 2024(Payment Year 2025) - Payment Due January 31, 2025

4820 of 7093

DETAIL FOR VILLAGE OF SHIOCTON, OUTAGAMIE COUNTY

Acres	Est. Adjust. Purch. Price	Level of Assessment	Adjusted Local Value	Net Gen. Tax Rate	Calc. Aid Pay Amount	----- Taxing Jurisdiction -----		
						Type	Code	Description
FILE NO: FM 10135 *			DATE OF PURCHASE: 02/08/2012			GRANTOR: Wisconsin Department of Tran		
LEGAL DESCRIPTION: T23 R16-E S29 PT GV LT 7				PARCEL NO:		CONTROL NO: 121020		
1.71	\$1,057.76	0.70451486	\$745.21					
				0	\$0.00	STAT	999999	STATE OF WISCONSIN
				0.00358160	\$2.67	CNTY	44	OUTAGAMIE COUNTY
				0.008132	\$6.06	MUNI	44181	VILLAGE OF SHIOCTON
				0.01107970	\$8.26	REG	445348	SCH D OF SHIOCTON
				0.00093240	\$0.69	VTAE	001200	FOX VALLEY VTAE DISTRICT
Parcel Total:					\$17.68			

File Number Total: \$17.68

FILE NO: P 1794 C			DATE OF PURCHASE: 06/25/2003			GRANTOR: Wisconsin Central Ltd.		
LEGAL DESCRIPTION: T23 R16-E S28 PT OF NWNE				PARCEL NO: 090508		CONTROL NO: 90508		
1.37	\$3,536.31	0.70451486	\$2,491.38					
				0	\$0.00	STAT	999999	STATE OF WISCONSIN
				0.00358160	\$8.92	CNTY	44	OUTAGAMIE COUNTY
				0.008132	\$20.26	MUNI	44181	VILLAGE OF SHIOCTON
				0.01107970	\$27.60	REG	445348	SCH D OF SHIOCTON
				0.00093240	\$2.32	VTAE	001200	FOX VALLEY VTAE DISTRICT
Parcel Total:					\$59.10			





# State of Wisconsin / Department of Natural Resources

Tony Evers , Governor

, Secretary

2/5/2025

## Chapter 70.114 - Aids Payment Worksheet For Tax Year 2024(Payment Year 2025) - Payment Due January 31, 2025

4821 of 7093

LEGAL DESCRIPTION: T23 R16-E S28 PT OF SWNE				PARCEL NO: 090509				CONTROL NO: 90509	
1.9	\$4,904.35	0.70451486	\$3,455.19						
				0	\$0.00	STAT	999999	STATE OF WISCONSIN	
				0.00358160	\$12.38	CNTY	44	OUTAGAMIE COUNTY	
				0.008132	\$28.10	MUNI	44181	VILLAGE OF SHIOCTON	
				0.01107970	\$38.28	REG	445348	SCH D OF SHIOCTON	
				0.00093240	\$3.22	VTAE	001200	FOX VALLEY VTAE DISTRICT	
Parcel Total:					\$81.98				

LEGAL DESCRIPTION: T23 R16-E S28 PT OF SENW				PARCEL NO: 090510				CONTROL NO: 90510	
2.94	\$7,588.85	0.70451486	\$5,346.46						
				0	\$0.00	STAT	999999	STATE OF WISCONSIN	
				0.00358160	\$19.15	CNTY	44	OUTAGAMIE COUNTY	
				0.008132	\$43.48	MUNI	44181	VILLAGE OF SHIOCTON	
				0.01107970	\$59.24	REG	445348	SCH D OF SHIOCTON	
				0.00093240	\$4.99	VTAE	001200	FOX VALLEY VTAE DISTRICT	
Parcel Total:					\$126.86				

LEGAL DESCRIPTION: T23 R16-E S28 PT OF SWNW				PARCEL NO: 090511				CONTROL NO: 90511	
3.16	\$8,156.72	0.70451486	\$5,746.53						
				0	\$0.00	STAT	999999	STATE OF WISCONSIN	
				0.00358160	\$20.58	CNTY	44	OUTAGAMIE COUNTY	
				0.008132	\$46.73	MUNI	44181	VILLAGE OF SHIOCTON	
				0.01107970	\$63.67	REG	445348	SCH D OF SHIOCTON	
				0.00093240	\$5.36	VTAE	001200	FOX VALLEY VTAE DISTRICT	
Parcel Total:					\$136.34				



# State of Wisconsin / Department of Natural Resources

Tony Evers , Governor

, Secretary

2/5/2025

## Chapter 70.114 - Aids Payment Worksheet For Tax Year 2024(Payment Year 2025) - Payment Due January 31, 2025

4822 of 7093

LEGAL DESCRIPTION: T23 R16-E S29 PT OF SENE				PARCEL NO: 090512				CONTROL NO: 90512	
3.21	\$8,285.78	0.70451486	\$5,837.46						
				0	\$0.00	STAT	999999	STATE OF WISCONSIN	
				0.00358160	\$20.91	CNTY	44	OUTAGAMIE COUNTY	
				0.008132	\$47.47	MUNI	44181	VILLAGE OF SHIOCTON	
				0.01107970	\$64.68	REG	445348	SCH D OF SHIOCTON	
				0.00093240	\$5.44	VTAE	001200	FOX VALLEY VTAE DISTRICT	
Parcel Total:					\$138.50				

LEGAL DESCRIPTION: T23 R16-E S29 PT OF SWNE				PARCEL NO: 090513				CONTROL NO: 90513	
3.21	\$8,285.78	0.70451486	\$5,837.46						
				0	\$0.00	STAT	999999	STATE OF WISCONSIN	
				0.00358160	\$20.91	CNTY	44	OUTAGAMIE COUNTY	
				0.008132	\$47.47	MUNI	44181	VILLAGE OF SHIOCTON	
				0.01107970	\$64.68	REG	445348	SCH D OF SHIOCTON	
				0.00093240	\$5.44	VTAE	001200	FOX VALLEY VTAE DISTRICT	
Parcel Total:					\$138.50				

LEGAL DESCRIPTION: T23 R16-E S29 PT OF SENW				PARCEL NO: 090514				CONTROL NO: 90514	
3.21	\$8,285.78	0.70451486	\$5,837.46						
				0	\$0.00	STAT	999999	STATE OF WISCONSIN	
				0.00358160	\$20.91	CNTY	44	OUTAGAMIE COUNTY	
				0.008132	\$47.47	MUNI	44181	VILLAGE OF SHIOCTON	
				0.01107970	\$64.68	REG	445348	SCH D OF SHIOCTON	
				0.00093240	\$5.44	VTAE	001200	FOX VALLEY VTAE DISTRICT	
Parcel Total:					\$138.50				



# State of Wisconsin / Department of Natural Resources

Tony Evers , Governor

, Secretary

2/5/2025

## Chapter 70.114 - Aids Payment Worksheet For Tax Year 2024(Payment Year 2025) - Payment Due January 31, 2025

4823 of 7093

LEGAL DESCRIPTION: T23 R16-E S29 PT OF SWNW	PARCEL NO: 090515	CONTROL NO: 90515
---	-------------------	-------------------

0.8	\$2,065.00	0.70451486	\$1,454.82
-----	------------	------------	------------

0	\$0.00	STAT	999999	STATE OF WISCONSIN
0.00358160	\$5.21	CNTY	44	OUTAGAMIE COUNTY
0.008132	\$11.83	MUNI	44181	VILLAGE OF SHIOCTON
0.01107970	\$16.12	REG	445348	SCH D OF SHIOCTON
0.00093240	\$1.36	VTAE	001200	FOX VALLEY VTAE DISTRICT

Parcel Total:	\$34.52
---------------	---------

File Number Total:	\$854.30
--------------------	----------

FILE NO: W 1700 *	DATE OF PURCHASE: 03/18/2009	GRANTOR: Great Lakes Kraut Company, L
-------------------	------------------------------	---------------------------------------

LEGAL DESCRIPTION: T23 R16-E S29 Lot 2, CSM 5531	PARCEL NO: 280044500	CONTROL NO: 102241
--	----------------------	--------------------

10.51	\$26,265.07	0.70451486	\$18,504.13
-------	-------------	------------	-------------

0	\$0.00	STAT	999999	STATE OF WISCONSIN
0.00358160	\$66.27	CNTY	44	OUTAGAMIE COUNTY
0.008132	\$150.48	MUNI	44181	VILLAGE OF SHIOCTON
0.01107970	\$205.02	REG	445348	SCH D OF SHIOCTON
0.00093240	\$17.25	VTAE	001200	FOX VALLEY VTAE DISTRICT

Parcel Total:	\$439.02
---------------	----------

File Number Total:	\$439.02
--------------------	----------



# State of Wisconsin / Department of Natural Resources

Tony Evers , Governor

, Secretary

2/5/2025

## Chapter 70.114 - Aids Payment Worksheet For Tax Year 2024(Payment Year 2025) - Payment Due January 31, 2025

4824 of 7093

FILE NO: WM 60141 *		DATE OF PURCHASE: 09/16/2011		GRANTOR: Lynn A. & Linda Braatz, et	
LEGAL DESCRIPTION: T23 R16-E S21 GOV LOT 7		PARCEL NO: 280053700, 020047100		CONTROL NO: 122820	
67.96	\$12,548.56	0.70451486	\$8,840.65		
		0	\$0.00	STAT 999999	STATE OF WISCONSIN
		0.00358160	\$31.66	CNTY 44	OUTAGAMIE COUNTY
		0.008132	\$71.89	MUNI 44181	VILLAGE OF SHIOCTON
		0.01107970	\$97.95	REG 445348	SCH D OF SHIOCTON
		0.00093240	\$8.24	VTAE 001200	FOX VALLEY VTAE DISTRICT
		Parcel Total:	\$209.74		
		File Number Total:	\$209.74		
		Municipality Total:	\$1,520.74		



# State of Wisconsin / Department of Natural Resources

Tony Evers , Governor

, Secretary

2/5/2025

## Chapter 70.114 - Aids Payment Worksheet For Tax Year 2024(Payment Year 2025) - Payment Due January 31, 2025

4825 of 7093

DETAIL FOR CITY OF NEW LONDON, OUTAGAMIE COUNTY

Acres	Est. Adjust. Purch. Price	Level of Assessment	Adjusted Local Value	Net Gen. Tax Rate	Calc. Aid Pay Amount	Taxing Jurisdiction ----- Type	Code	Description
-------	------------------------------	------------------------	-------------------------	----------------------	-------------------------	-----------------------------------	------	-------------

FILE NO: P 1794 C	DATE OF PURCHASE: 06/25/2003	GRANTOR: Wisconsin Central Ltd.
-------------------	------------------------------	---------------------------------

LEGAL DESCRIPTION: T22 R15-E S07 PT OF NWNE	PARCEL NO: 090553	CONTROL NO: 90553
---	-------------------	-------------------

3.03	\$4,564.77	0.65737706	\$3,000.78					
				0	\$0.00	STAT	999999	STATE OF WISCONSIN
				0.003866	\$11.60	CNTY	44	OUTAGAMIE COUNTY
				0.00964620	\$28.95	MUNI	44261	CITY OF NEW LONDON
				0.00749950	\$22.50	REG	683955	SCH D OF NEW LONDON
				0.00100640	\$3.02	VTAE	001200	FOX VALLEY VTAE DISTRICT

Parcel Total:	\$66.07
---------------	---------

LEGAL DESCRIPTION: T22 R15-E S07 PT OF NENW	PARCEL NO: 090554	CONTROL NO: 90554
---	-------------------	-------------------

3.32	\$5,001.66	0.65737706	\$3,287.97					
				0	\$0.00	STAT	999999	STATE OF WISCONSIN
				0.003866	\$12.71	CNTY	44	OUTAGAMIE COUNTY
				0.00964620	\$31.72	MUNI	44261	CITY OF NEW LONDON
				0.00749950	\$24.66	REG	683955	SCH D OF NEW LONDON
				0.00100640	\$3.31	VTAE	001200	FOX VALLEY VTAE DISTRICT

Parcel Total:	\$72.40
---------------	---------



# State of Wisconsin / Department of Natural Resources

Tony Evers , Governor

, Secretary

2/5/2025

## Chapter 70.114 - Aids Payment Worksheet For Tax Year 2024(Payment Year 2025) - Payment Due January 31, 2025

4826 of 7093

LEGAL DESCRIPTION: T22 R15-E S07 PT OF NWNW	PARCEL NO: 090555	CONTROL NO: 90555
---	-------------------	-------------------

1.01	\$1,521.59	0.65737706	\$1,000.26	
------	------------	------------	------------	--

0	\$0.00	STAT	999999	STATE OF WISCONSIN
0.003866	\$3.87	CNTY	44	OUTAGAMIE COUNTY
0.00964620	\$9.65	MUNI	44261	CITY OF NEW LONDON
0.00749950	\$7.50	REG	683955	SCH D OF NEW LONDON
0.00100640	\$1.01	VTAE	001200	FOX VALLEY VTAE DISTRICT

Parcel Total:	\$22.03
---------------	---------

LEGAL DESCRIPTION: T22 R15-E S07 PT OF SWNW	PARCEL NO: 090556	CONTROL NO: 90556
---	-------------------	-------------------

1.06	\$1,596.91	0.65737706	\$1,049.77	
------	------------	------------	------------	--

0	\$0.00	STAT	999999	STATE OF WISCONSIN
0.003866	\$4.06	CNTY	44	OUTAGAMIE COUNTY
0.00964620	\$10.13	MUNI	44261	CITY OF NEW LONDON
0.00749950	\$7.87	REG	683955	SCH D OF NEW LONDON
0.00100640	\$1.06	VTAE	001200	FOX VALLEY VTAE DISTRICT

Parcel Total:	\$23.12
---------------	---------

File Number Total:	\$183.62
--------------------	----------

Municipality Total:	\$183.62
---------------------	----------



# State of Wisconsin / Department of Natural Resources

Tony Evers , Governor

, Secretary

2/5/2025

## Chapter 70.114 - Aids Payment Worksheet For Tax Year 2024(Payment Year 2025) - Payment Due January 31, 2025

4827 of 7093

DETAIL FOR CITY OF SEYMOUR, OUTAGAMIE COUNTY

Acres	Est. Adjust. Purch. Price	Level of Assessment	Adjusted Local Value	Net Gen. Tax Rate	Calc. Aid Pay Amount	Taxing Jurisdiction Type	Code	Description
FILE NO: P 1794 C			DATE OF PURCHASE: 06/25/2003			GRANTOR: Wisconsin Central Ltd.		
LEGAL DESCRIPTION: T24 R18-E S34 PT OF NESE				PARCEL NO: 090426		CONTROL NO: 90426		
3	\$4,540.44	0.91179524	\$4,139.95					
				0	\$0.00	STAT	999999	STATE OF WISCONSIN
				0.00277470	\$11.49	CNTY	44	OUTAGAMIE COUNTY
				0.00539460	\$22.33	MUNI	44281	CITY OF SEYMOUR
				0.00818170	\$33.87	REG	445138	SCH D OF SEYMOUR COMMUNITY
				0.00072230	\$2.99	VTAE	001200	FOX VALLEY VTAE DISTRICT
<b>Parcel Total:</b>					<b>\$70.68</b>			

LEGAL DESCRIPTION: T24 R18-E S34 PT OF SENE				PARCEL NO: 090427		CONTROL NO: 90427		
0.08	\$121.08	0.91179524	\$110.40					
				0	\$0.00	STAT	999999	STATE OF WISCONSIN
				0.00277470	\$0.31	CNTY	44	OUTAGAMIE COUNTY
				0.00539460	\$0.60	MUNI	44281	CITY OF SEYMOUR
				0.00818170	\$0.90	REG	445138	SCH D OF SEYMOUR COMMUNITY
				0.00072230	\$0.08	VTAE	001200	FOX VALLEY VTAE DISTRICT
<b>Parcel Total:</b>					<b>\$1.89</b>			



# State of Wisconsin / Department of Natural Resources

Tony Evers , Governor

, Secretary

2/5/2025

## Chapter 70.114 - Aids Payment Worksheet For Tax Year 2024(Payment Year 2025) - Payment Due January 31, 2025

4828 of 7093

LEGAL DESCRIPTION: T24 R18-E S34 PT OF NWSE				PARCEL NO: 090428		CONTROL NO: 90428		
0.17	\$257.29	0.91179524	\$234.60	0	\$0.00	STAT	999999	STATE OF WISCONSIN
				0.00277470	\$0.65	CNTY	44	OUTAGAMIE COUNTY
				0.00539460	\$1.27	MUNI	44281	CITY OF SEYMOUR
				0.00818170	\$1.92	REG	445138	SCH D OF SEYMOUR COMMUNITY
				0.00072230	\$0.17	VTAE	001200	FOX VALLEY VTAE DISTRICT
Parcel Total:					\$4.01			

LEGAL DESCRIPTION: T24 R18-E S34 PT OF SWNE				PARCEL NO: 090429		CONTROL NO: 90429		
2.84	\$4,298.28	0.91179524	\$3,919.15	0	\$0.00	STAT	999999	STATE OF WISCONSIN
				0.00277470	\$10.87	CNTY	44	OUTAGAMIE COUNTY
				0.00539460	\$21.14	MUNI	44281	CITY OF SEYMOUR
				0.00818170	\$32.07	REG	445138	SCH D OF SEYMOUR COMMUNITY
				0.00072230	\$2.83	VTAE	001200	FOX VALLEY VTAE DISTRICT
Parcel Total:					\$66.91			

LEGAL DESCRIPTION: T24 R18-E S34 PT OF SENW				PARCEL NO: 090430		CONTROL NO: 90430		
3.09	\$4,676.64	0.91179524	\$4,264.14	0	\$0.00	STAT	999999	STATE OF WISCONSIN
				0.00277470	\$11.83	CNTY	44	OUTAGAMIE COUNTY
				0.00539460	\$23.00	MUNI	44281	CITY OF SEYMOUR
				0.00818170	\$34.89	REG	445138	SCH D OF SEYMOUR COMMUNITY
				0.00072230	\$3.08	VTAE	001200	FOX VALLEY VTAE DISTRICT
Parcel Total:					\$72.80			





# State of Wisconsin / Department of Natural Resources

Tony Evers , Governor

, Secretary

2/5/2025

## Chapter 70.114 - Aids Payment Worksheet For Tax Year 2024(Payment Year 2025) - Payment Due January 31, 2025

4829 of 7093

LEGAL DESCRIPTION: T24 R18-E S34 PT OF SWNW				PARCEL NO: 090431				CONTROL NO: 90431			
3.09	\$4,676.64	0.91179524	\$4,264.14								
				0	\$0.00	STAT	999999	STATE OF WISCONSIN			
				0.00277470	\$11.83	CNTY	44	OUTAGAMIE COUNTY			
				0.00539460	\$23.00	MUNI	44281	CITY OF SEYMOUR			
				0.00818170	\$34.89	REG	445138	SCH D OF SEYMOUR COMMUNITY			
				0.00072230	\$3.08	VTAE	001200	FOX VALLEY VTAE DISTRICT			
				Parcel Total:	\$72.80						

LEGAL DESCRIPTION: T24 R18-E S33 PT OF SWNE				PARCEL NO: 090433				CONTROL NO: 90433			
3.05	\$4,616.11	0.91179524	\$4,208.95								
				0	\$0.00	STAT	999999	STATE OF WISCONSIN			
				0.00277470	\$11.68	CNTY	44	OUTAGAMIE COUNTY			
				0.00539460	\$22.71	MUNI	44281	CITY OF SEYMOUR			
				0.00818170	\$34.44	REG	445138	SCH D OF SEYMOUR COMMUNITY			
				0.00072230	\$3.04	VTAE	001200	FOX VALLEY VTAE DISTRICT			
				Parcel Total:	\$71.87						

LEGAL DESCRIPTION: T24 R18-E S33 PT OF NWNE				PARCEL NO: 090434				CONTROL NO: 90434			
0.02	\$30.27	0.91179524	\$27.60								
				0	\$0.00	STAT	999999	STATE OF WISCONSIN			
				0.00277470	\$0.08	CNTY	44	OUTAGAMIE COUNTY			
				0.00539460	\$0.15	MUNI	44281	CITY OF SEYMOUR			
				0.00818170	\$0.23	REG	445138	SCH D OF SEYMOUR COMMUNITY			
				0.00072230	\$0.02	VTAE	001200	FOX VALLEY VTAE DISTRICT			
				Parcel Total:	\$0.48						



# State of Wisconsin / Department of Natural Resources

Tony Evers , Governor

, Secretary

2/5/2025

## Chapter 70.114 - Aids Payment Worksheet For Tax Year 2024(Payment Year 2025) - Payment Due January 31, 2025

4830 of 7093

LEGAL DESCRIPTION: T24 R18-E S33 PT OF SWNW				PARCEL NO: 090435	CONTROL NO: 90435			
0.34	\$514.58	0.91179524	\$469.19					
				0	\$0.00	STAT	999999	STATE OF WISCONSIN
				0.00277470	\$1.30	CNTY	44	OUTAGAMIE COUNTY
				0.00539460	\$2.53	MUNI	44281	CITY OF SEYMOUR
				0.00818170	\$3.84	REG	445138	SCH D OF SEYMOUR COMMUNITY
				0.00072230	\$0.34	VTAE	001200	FOX VALLEY VTAE DISTRICT
Parcel Total:					\$8.01			

LEGAL DESCRIPTION: T24 R18-E S33 PT OF NENW				PARCEL NO: 090436	CONTROL NO: 90436			
2.59	\$3,919.91	0.91179524	\$3,574.15					
				0	\$0.00	STAT	999999	STATE OF WISCONSIN
				0.00277470	\$9.92	CNTY	44	OUTAGAMIE COUNTY
				0.00539460	\$19.28	MUNI	44281	CITY OF SEYMOUR
				0.00818170	\$29.24	REG	445138	SCH D OF SEYMOUR COMMUNITY
				0.00072230	\$2.58	VTAE	001200	FOX VALLEY VTAE DISTRICT
Parcel Total:					\$61.02			

LEGAL DESCRIPTION: T24 R18-E S33 PT OF NWNW				PARCEL NO: 090437	CONTROL NO: 90437			
6.37	\$9,640.87	0.91179524	\$8,790.50					
				0	\$0.00	STAT	999999	STATE OF WISCONSIN
				0.00277470	\$24.39	CNTY	44	OUTAGAMIE COUNTY
				0.00539460	\$47.42	MUNI	44281	CITY OF SEYMOUR
				0.00818170	\$71.92	REG	445138	SCH D OF SEYMOUR COMMUNITY
				0.00072230	\$6.35	VTAE	001200	FOX VALLEY VTAE DISTRICT
Parcel Total:					\$150.08			



# State of Wisconsin / Department of Natural Resources

Tony Evers , Governor

, Secretary

2/5/2025

## Chapter 70.114 - Aids Payment Worksheet For Tax Year 2024(Payment Year 2025) - Payment Due January 31, 2025

4831 of 7093

LEGAL DESCRIPTION: T24 R18-E S32 PT OF NENE	PARCEL NO: 090438	CONTROL NO: 90438
---	-------------------	-------------------

2.79	\$4,222.61	0.91179524	\$3,850.16	
------	------------	------------	------------	--

0	\$0.00	STAT	999999	STATE OF WISCONSIN
0.00277470	\$10.68	CNTY	44	OUTAGAMIE COUNTY
0.00539460	\$20.77	MUNI	44281	CITY OF SEYMOUR
0.00818170	\$31.50	REG	445138	SCH D OF SEYMOUR COMMUNITY
0.00072230	\$2.78	VTAE	001200	FOX VALLEY VTAE DISTRICT

Parcel Total:	\$65.73
---------------	---------

LEGAL DESCRIPTION: T24 R18-E S32 PT OF NWNE	PARCEL NO: 090439	CONTROL NO: 90439
---	-------------------	-------------------

0.25	\$378.38	0.91179524	\$345.00	
------	----------	------------	----------	--

0	\$0.00	STAT	999999	STATE OF WISCONSIN
0.00277470	\$0.96	CNTY	44	OUTAGAMIE COUNTY
0.00539460	\$1.86	MUNI	44281	CITY OF SEYMOUR
0.00818170	\$2.82	REG	445138	SCH D OF SEYMOUR COMMUNITY
0.00072230	\$0.25	VTAE	001200	FOX VALLEY VTAE DISTRICT

Parcel Total:	\$5.89
---------------	--------

LEGAL DESCRIPTION: T24 R18-E S32 PT OF SWNE	PARCEL NO: 090440	CONTROL NO: 90440
---	-------------------	-------------------

2.78	\$4,207.47	0.91179524	\$3,836.35	
------	------------	------------	------------	--

0	\$0.00	STAT	999999	STATE OF WISCONSIN
0.00277470	\$10.64	CNTY	44	OUTAGAMIE COUNTY
0.00539460	\$20.70	MUNI	44281	CITY OF SEYMOUR
0.00818170	\$31.39	REG	445138	SCH D OF SEYMOUR COMMUNITY
0.00072230	\$2.77	VTAE	001200	FOX VALLEY VTAE DISTRICT

Parcel Total:	\$65.50
---------------	---------



# State of Wisconsin / Department of Natural Resources

Tony Evers , Governor

, Secretary

2/5/2025

Chapter 70.114 - Aids Payment Worksheet For Tax Year 2024(Payment Year 2025) - Payment Due  
January 31, 2025

4832 of 7093

File Number Total: \$717.67

Municipality Total: \$717.67



# State of Wisconsin / Department of Natural Resources

Tony Evers , Governor

, Secretary

2/5/2025

## Chapter 70.114 - Aids Payment Worksheet For Tax Year 2024(Payment Year 2025) - Payment Due January 31, 2025

4833 of 7093

DETAIL FOR TOWN OF BELGIUM, OZAUKEE COUNTY

Acres	Est. Adjust. Purch. Price	Level of Assessment	Adjusted Local Value	Net Gen. Tax Rate	Calc. Aid Pay Amount	----- Taxing Jurisdiction ----- Type	Code	Description
-------	------------------------------	------------------------	-------------------------	----------------------	-------------------------	---	------	-------------

FILE NO: P 1848 *	DATE OF PURCHASE: 09/16/2004	GRANTOR: SAM N DECKER
LEGAL DESCRIPTION: T12 R23-E S19 PT GV LT 01	PARCEL NO: 02-019-06-002.00	CONTROL NO: 91835

0.61	\$108,038.74	0.78983423	\$85,332.70					
				0	\$0.00	STAT	999999	STATE OF WISCONSIN
				0.00180640	\$154.14	CNTY	45	OZAUKEE COUNTY
				0.00151110	\$128.94	MUNI	45002	TOWN OF BELGIUM
				0.00800150	\$682.79	REG	591029	SCH D OF CEDAR GROVE-BELGIUM AREA
				0.00095190	\$81.23	VTAE	000900	MILWAUKEE AREA VTAE DISTRICT
Parcel Total:					\$1,047.10			

File Number Total:					\$1,047.10			

FILE NO: PR 40019 *	DATE OF PURCHASE: 12/30/2008	GRANTOR: Family Enterprises, A Wi Gen
LEGAL DESCRIPTION: T12 R22-E S24 Lot 1, CSM 1223	PARCEL NO: 01-024-07-001.00	CONTROL NO: 104061

20	\$148,641.10	0.78983423	\$117,401.83					
				0	\$0.00	STAT	999999	STATE OF WISCONSIN
				0.00180640	\$212.07	CNTY	45	OZAUKEE COUNTY
				0.00151110	\$177.40	MUNI	45002	TOWN OF BELGIUM
				0.00800150	\$939.39	REG	591029	SCH D OF CEDAR GROVE-BELGIUM AREA
				0.00095190	\$111.76	VTAE	000900	MILWAUKEE AREA VTAE DISTRICT
Parcel Total:					\$1,440.62			



# State of Wisconsin / Department of Natural Resources

Tony Evers , Governor

, Secretary

2/5/2025

## Chapter 70.114 - Aids Payment Worksheet For Tax Year 2024(Payment Year 2025) - Payment Due January 31, 2025

4834 of 7093

LEGAL DESCRIPTION: T12 R22-E S24 PT OF NWNW				PARCEL NO: 01-024-06-009.00				CONTROL NO: 104062	
8	\$59,456.44	0.78983423	\$46,960.73	0	\$0.00	STAT	999999	STATE OF WISCONSIN	
				0.00180640	\$84.83	CNTY	45	OZAUKEE COUNTY	
				0.00151110	\$70.96	MUNI	45002	TOWN OF BELGIUM	
				0.00800150	\$375.76	REG	591029	SCH D OF CEDAR GROVE-BELGIUM AREA	
				0.00095190	\$44.70	VTAE	000900	MILWAUKEE AREA VTAE DISTRICT	
Parcel Total:				\$576.25					

LEGAL DESCRIPTION: T12 R22-E S24 PT OF SENW				PARCEL NO: 01-024-06-009.00				CONTROL NO: 104063	
5.8	\$43,105.92	0.78983423	\$34,046.53	0	\$0.00	STAT	999999	STATE OF WISCONSIN	
				0.00180640	\$61.50	CNTY	45	OZAUKEE COUNTY	
				0.00151110	\$51.45	MUNI	45002	TOWN OF BELGIUM	
				0.00800150	\$272.42	REG	591029	SCH D OF CEDAR GROVE-BELGIUM AREA	
				0.00095190	\$32.41	VTAE	000900	MILWAUKEE AREA VTAE DISTRICT	
Parcel Total:				\$417.78					

LEGAL DESCRIPTION: T12 R22-E S24 PT OF SWNW				PARCEL NO: 01-024-06-009.00				CONTROL NO: 104064	
20.2	\$150,127.51	0.78983423	\$118,575.84	0	\$0.00	STAT	999999	STATE OF WISCONSIN	
				0.00180640	\$214.19	CNTY	45	OZAUKEE COUNTY	
				0.00151110	\$179.17	MUNI	45002	TOWN OF BELGIUM	
				0.00800150	\$948.79	REG	591029	SCH D OF CEDAR GROVE-BELGIUM AREA	
				0.00095190	\$112.88	VTAE	000900	MILWAUKEE AREA VTAE DISTRICT	
Parcel Total:				\$1,455.03					



# State of Wisconsin / Department of Natural Resources

Tony Evers , Governor

, Secretary

2/5/2025

## Chapter 70.114 - Aids Payment Worksheet For Tax Year 2024(Payment Year 2025) - Payment Due January 31, 2025

4835 of 7093

File Number Total: \$3,889.68

FILE NO: PR 40020 \*

DATE OF PURCHASE: 12/26/2008

GRANTOR: Michael G Ansay

LEGAL DESCRIPTION: T12 R22-E S24 PT OF NENW

PARCEL NO: 01-024-05-001.00

CONTROL NO: 104100

10 \$237,239.98 0.78983423 \$187,380.26

0 \$0.00 STAT 999999 STATE OF WISCONSIN

0.00180640 \$338.48 CNTY 45 OZAUKEE COUNTY

0.00151110 \$283.14 MUNI 45002 TOWN OF BELGIUM

0.00800150 \$1,499.33 REG 591029 SCH D OF CEDAR GROVE-BELGIUM AREA

0.00095190 \$178.37 VTAE 000900 MILWAUKEE AREA VTAE DISTRICT

Parcel Total: \$2,299.32

File Number Total: \$2,299.32

FILE NO: PR 40099 \*

DATE OF PURCHASE: 04/12/2011

GRANTOR: James N. & Susan E. Blick

LEGAL DESCRIPTION: T12 R22-E S24 PT OF NWNW

PARCEL NO: 01-024-06-011.00

CONTROL NO: 121640

13 \$110,030.20 0.78983423 \$86,905.62

0 \$0.00 STAT 999999 STATE OF WISCONSIN

0.00180640 \$156.99 CNTY 45 OZAUKEE COUNTY

0.00151110 \$131.32 MUNI 45002 TOWN OF BELGIUM

0.00800150 \$695.38 REG 591029 SCH D OF CEDAR GROVE-BELGIUM AREA

0.00095190 \$82.73 VTAE 000900 MILWAUKEE AREA VTAE DISTRICT

Parcel Total: \$1,066.42

File Number Total: \$1,066.42



# State of Wisconsin / Department of Natural Resources

Tony Evers , Governor

, Secretary

2/5/2025

## Chapter 70.114 - Aids Payment Worksheet For Tax Year 2024(Payment Year 2025) - Payment Due January 31, 2025

4836 of 7093

FILE NO: PR 40113 *		DATE OF PURCHASE: 02/22/2012		GRANTOR: Daryl J Maas	
LEGAL DESCRIPTION: T12 R23-E S19 PT GV LT 1		PARCEL NO: 02-019-06-001.00		CONTROL NO: 123191	
0.69	\$45,377.47	0.78983423	\$35,840.68		
		0	\$0.00	STAT 999999	STATE OF WISCONSIN
		0.00180640	\$64.74	CNTY 45	OZAUKEE COUNTY
		0.00151110	\$54.16	MUNI 45002	TOWN OF BELGIUM
		0.00800150	\$286.78	REG 591029	SCH D OF CEDAR GROVE-BELGIUM AREA
		0.00095190	\$34.12	VTAE 000900	MILWAUKEE AREA VTAE DISTRICT
		Parcel Total:	\$439.80		
		File Number Total:	\$439.80		
		Municipality Total:	\$8,742.32		





# State of Wisconsin / Department of Natural Resources

Tony Evers , Governor

, Secretary

2/5/2025

## Chapter 70.114 - Aids Payment Worksheet For Tax Year 2024(Payment Year 2025) - Payment Due January 31, 2025

4837 of 7093

DETAIL FOR TOWN OF FREDONIA, OZAUKEE COUNTY

Acres	Est. Adjust. Purch. Price	Level of Assessment	Adjusted Local Value	Net Gen. Tax Rate	Calc. Aid Pay Amount	Taxing Jurisdiction Type	Code	Description
FILE NO: W 1485 *			DATE OF PURCHASE: 05/09/2003			GRANTOR: MICHAEL D WINKER		
LEGAL DESCRIPTION: T12 R21-E S09 OLT1-CSM3419				PARCEL NO: 04-009-01-002		CONTROL NO: 89267		
8.78	\$58,728.33	0.99182104	\$58,247.99					
				0	\$0.00	STAT	999999	STATE OF WISCONSIN
				0.00140360	\$81.76	CNTY	45	OZAUKEE COUNTY
				0.00212860	\$123.99	MUNI	45006	TOWN OF FREDONIA
				0.00702860	\$409.40	REG	594641	SCH D OF RANDOM LAKE
				0.000503	\$29.30	VTAE	001100	LAKESHORE VTAE DISTRICT
<b>Parcel Total:</b>					<b>\$644.45</b>			

LEGAL DESCRIPTION: T12 R21-E S09 OLT1-CSM3419				PARCEL NO: 04-009-01-002		CONTROL NO: 89333		
35.12	\$234,917.39	0.99182104	\$232,996.01					
				0	\$0.00	STAT	999999	STATE OF WISCONSIN
				0.00140360	\$327.04	CNTY	45	OZAUKEE COUNTY
				0.00212860	\$495.95	MUNI	45006	TOWN OF FREDONIA
				0.00702860	\$1,637.63	REG	594641	SCH D OF RANDOM LAKE
				0.000503	\$117.19	VTAE	001100	LAKESHORE VTAE DISTRICT
<b>Parcel Total:</b>					<b>\$2,577.81</b>			



# State of Wisconsin / Department of Natural Resources

Tony Evers , Governor

, Secretary

2/5/2025

## Chapter 70.114 - Aids Payment Worksheet For Tax Year 2024(Payment Year 2025) - Payment Due January 31, 2025

4838 of 7093

LEGAL DESCRIPTION: T12 R21-E S09 OLT1-CSM3419	PARCEL NO: 04-009-01-002	CONTROL NO: 89334
---	--------------------------	-------------------

26.34	\$176,187.02	0.99182104	\$174,746.00
-------	--------------	------------	--------------

0	\$0.00	STAT	999999	STATE OF WISCONSIN
0.00140360	\$245.28	CNTY	45	OZAUKEE COUNTY
0.00212860	\$371.96	MUNI	45006	TOWN OF FREDONIA
0.00702860	\$1,228.22	REG	594641	SCH D OF RANDOM LAKE
0.000503	\$87.89	VTAE	001100	LAKESHORE VTAE DISTRICT

Parcel Total:	\$1,933.35
---------------	------------

LEGAL DESCRIPTION: T12 R21-E S09 OLT1-CSM3419	PARCEL NO: 04-009-01-002	CONTROL NO: 89335
---	--------------------------	-------------------

2.93	\$19,603.98	0.99182104	\$19,443.64
------	-------------	------------	-------------

0	\$0.00	STAT	999999	STATE OF WISCONSIN
0.00140360	\$27.29	CNTY	45	OZAUKEE COUNTY
0.00212860	\$41.39	MUNI	45006	TOWN OF FREDONIA
0.00702860	\$136.66	REG	594641	SCH D OF RANDOM LAKE
0.000503	\$9.78	VTAE	001100	LAKESHORE VTAE DISTRICT

Parcel Total:	\$215.12
---------------	----------

File Number Total:	\$5,370.73
--------------------	------------



# State of Wisconsin / Department of Natural Resources

Tony Evers , Governor

, Secretary

2/5/2025

## Chapter 70.114 - Aids Payment Worksheet For Tax Year 2024(Payment Year 2025) - Payment Due January 31, 2025

4839 of 7093

FILE NO: W 1621 *				DATE OF PURCHASE: 06/28/2005				GRANTOR: PETER A WAGNER			
LEGAL DESCRIPTION: T12 R21-E S09 N1/2 OF NWSW				PARCEL NO: 04-009-10-001-00				CONTROL NO: 93373			
20	\$51,972.98	0.99182104	\$51,547.89								
				0	\$0.00	STAT	999999	STATE OF WISCONSIN			
				0.00140360	\$72.35	CNTY	45	OZAUKEE COUNTY			
				0.00212860	\$109.72	MUNI	45006	TOWN OF FREDONIA			
				0.00735590	\$379.18	REG	451945	SCH D OF NORTHERN OZAUKEE			
				0.00073960	\$38.13	VTAE	000900	MILWAUKEE AREA VTAE DISTRICT			
Parcel Total:					\$599.38						

File Number Total:					\$599.38						
--------------------	--	--	--	--	----------	--	--	--	--	--	--

FILE NO: W 1670 *				DATE OF PURCHASE: 09/13/2006				GRANTOR: DAVID L WINTER			
LEGAL DESCRIPTION: T12 R21-E S05 NENW				PARCEL NO: 04-005-05-000-00				CONTROL NO: 95400			
46.75	\$349,227.74	0.99182104	\$346,371.42								
				0	\$0.00	STAT	999999	STATE OF WISCONSIN			
				0.00140360	\$486.17	CNTY	45	OZAUKEE COUNTY			
				0.00212860	\$737.29	MUNI	45006	TOWN OF FREDONIA			
				0.00702860	\$2,434.50	REG	594641	SCH D OF RANDOM LAKE			
				0.000503	\$174.21	VTAE	001100	LAKESHORE VTAE DISTRICT			
Parcel Total:					\$3,832.17						



# State of Wisconsin / Department of Natural Resources

Tony Evers , Governor

, Secretary

2/5/2025

## Chapter 70.114 - Aids Payment Worksheet For Tax Year 2024(Payment Year 2025) - Payment Due January 31, 2025

4840 of 7093

LEGAL DESCRIPTION: T12 R21-E S05 PT OF SENW	PARCEL NO: 04-005-08-002-00	CONTROL NO: 95401
---	-----------------------------	-------------------

18.92	\$141,334.06	0.99182104	\$140,178.09
-------	--------------	------------	--------------

0	\$0.00	STAT	999999	STATE OF WISCONSIN
0.00140360	\$196.76	CNTY	45	OZAUKEE COUNTY
0.00212860	\$298.38	MUNI	45006	TOWN OF FREDONIA
0.00702860	\$985.25	REG	594641	SCH D OF RANDOM LAKE
0.000503	\$70.50	VTAE	001100	LAKESHORE VTAE DISTRICT

Parcel Total:	\$1,550.89
---------------	------------

LEGAL DESCRIPTION: T12 R21-E S05 PT OF SWNW	PARCEL NO: 04-005-07-001-00	CONTROL NO: 95402
---	-----------------------------	-------------------

11.33	\$84,636.51	0.99182104	\$83,944.28
-------	-------------	------------	-------------

0	\$0.00	STAT	999999	STATE OF WISCONSIN
0.00140360	\$117.82	CNTY	45	OZAUKEE COUNTY
0.00212860	\$178.68	MUNI	45006	TOWN OF FREDONIA
0.00702860	\$590.01	REG	594641	SCH D OF RANDOM LAKE
0.000503	\$42.22	VTAE	001100	LAKESHORE VTAE DISTRICT

Parcel Total:	\$928.73
---------------	----------

File Number Total:	\$6,311.79
--------------------	------------



# State of Wisconsin / Department of Natural Resources

Tony Evers , Governor

, Secretary

2/5/2025

## Chapter 70.114 - Aids Payment Worksheet For Tax Year 2024(Payment Year 2025) - Payment Due January 31, 2025

4841 of 7093

FILE NO: W 1739 *				DATE OF PURCHASE: 10/15/2008				GRANTOR: Brian & Pamela Huiras			
LEGAL DESCRIPTION: T12 R21-E S05 NWNE				PARCEL NO: 04-005-02-000.00				CONTROL NO: 118980			
46.47	\$382,438.47	0.99182104	\$379,310.52								
				0	\$0.00	STAT	999999	STATE OF WISCONSIN			
				0.00140360	\$532.40	CNTY	45	OZAUKEE COUNTY			
				0.00212860	\$807.40	MUNI	45006	TOWN OF FREDONIA			
				0.00702860	\$2,666.02	REG	594641	SCH D OF RANDOM LAKE			
				0.000503	\$190.78	VTAE	001100	LAKESHORE VTAE DISTRICT			
Parcel Total:					\$4,196.60						

LEGAL DESCRIPTION: T12 R21-E S05 SWNE				PARCEL NO: 05-005-02-000.00				CONTROL NO: 118981			
40	\$329,191.72	0.99182104	\$326,499.27								
				0	\$0.00	STAT	999999	STATE OF WISCONSIN			
				0.00140360	\$458.28	CNTY	45	OZAUKEE COUNTY			
				0.00212860	\$694.99	MUNI	45006	TOWN OF FREDONIA			
				0.00702860	\$2,294.83	REG	594641	SCH D OF RANDOM LAKE			
				0.000503	\$164.22	VTAE	001100	LAKESHORE VTAE DISTRICT			
Parcel Total:					\$3,612.32						

File Number Total:					\$7,808.92						
--------------------	--	--	--	--	------------	--	--	--	--	--	--



# State of Wisconsin / Department of Natural Resources

Tony Evers , Governor

, Secretary

2/5/2025

## Chapter 70.114 - Aids Payment Worksheet For Tax Year 2024(Payment Year 2025) - Payment Due January 31, 2025

4842 of 7093

FILE NO: WM 60049 *				DATE OF PURCHASE: 10/20/2009				GRANTOR: Estate of Robert J. & Eleano			
LEGAL DESCRIPTION: T12 R21-E S07 NENE				PARCEL NO: 04-007-01-005.00				CONTROL NO: 109420			
39	\$304,811.56	0.99182104	\$302,318.52								
				0	\$0.00	STAT	999999	STATE OF WISCONSIN			
				0.00140360	\$424.34	CNTY	45	OZAUKEE COUNTY			
				0.00212860	\$643.51	MUNI	45006	TOWN OF FREDONIA			
				0.00702860	\$2,124.87	REG	594641	SCH D OF RANDOM LAKE			
				0.00073960	\$223.61	VTAE	000900	MILWAUKEE AREA VTAE DISTRICT			
Parcel Total:					\$3,416.33						

LEGAL DESCRIPTION: T12 R21-E S07 PT OF NWNE				PARCEL NO: 04-007-01-005.00				CONTROL NO: 109421			
36.59	\$285,975.76	0.99182104	\$283,636.78								
				0	\$0.00	STAT	999999	STATE OF WISCONSIN			
				0.00140360	\$398.12	CNTY	45	OZAUKEE COUNTY			
				0.00212860	\$603.75	MUNI	45006	TOWN OF FREDONIA			
				0.00702860	\$1,993.57	REG	594641	SCH D OF RANDOM LAKE			
				0.00073960	\$209.79	VTAE	000900	MILWAUKEE AREA VTAE DISTRICT			
Parcel Total:					\$3,205.23						

File Number Total:					\$6,621.56					
--------------------	--	--	--	--	------------	--	--	--	--	--



# State of Wisconsin / Department of Natural Resources

Tony Evers , Governor

, Secretary

2/5/2025

## Chapter 70.114 - Aids Payment Worksheet For Tax Year 2024(Payment Year 2025) - Payment Due January 31, 2025

4843 of 7093

FILE NO: WM 60195 *		DATE OF PURCHASE: 03/07/2013		GRANTOR: Arline A Brogli, et al	
LEGAL DESCRIPTION: T12 R21-E S07 SWNE		PARCEL NO: 04-007-03-000.00		CONTROL NO: 125551	
40	\$109,375.65	0.99182104	\$108,481.07		
		0	\$0.00	STAT 999999	STATE OF WISCONSIN
		0.00140360	\$152.27	CNTY 45	OZAUKEE COUNTY
		0.00212860	\$230.91	MUNI 45006	TOWN OF FREDONIA
		0.00702860	\$762.47	REG 594641	SCH D OF RANDOM LAKE
		0.00073960	\$80.24	VTAE 000900	MILWAUKEE AREA VTAE DISTRICT
Parcel Total:			\$1,225.89		

LEGAL DESCRIPTION: T12 R21-E S07 PT OF SENE		PARCEL NO: 04-007-03-000.00		CONTROL NO: 125552	
36.03	\$98,520.12	0.99182104	\$97,714.33		
		0	\$0.00	STAT 999999	STATE OF WISCONSIN
		0.00140360	\$137.15	CNTY 45	OZAUKEE COUNTY
		0.00212860	\$207.99	MUNI 45006	TOWN OF FREDONIA
		0.00702860	\$686.79	REG 594641	SCH D OF RANDOM LAKE
		0.00073960	\$72.27	VTAE 000900	MILWAUKEE AREA VTAE DISTRICT
Parcel Total:			\$1,104.20		

File Number Total:	\$2,330.09
--------------------	------------

Municipality Total:	\$29,042.47
---------------------	-------------



# State of Wisconsin / Department of Natural Resources

Tony Evers , Governor

, Secretary

2/5/2025

## Chapter 70.114 - Aids Payment Worksheet For Tax Year 2024(Payment Year 2025) - Payment Due January 31, 2025

4844 of 7093

DETAIL FOR TOWN OF SAUKVILLE, OZAUKEE COUNTY

Acres	Est. Adjust. Purch. Price	Level of Assessment	Adjusted Local Value	Net Gen. Tax Rate	Calc. Aid Pay Amount	----- Taxing Jurisdiction -----		
						Type	Code	Description
FILE NO: NA 459 *		DATE OF PURCHASE: 03/03/1992			GRANTOR: UNIVERSITY OF WI BOARD OF RE			
LEGAL DESCRIPTION: T11 R21-E S29 PT OF NENW				PARCEL NO: 70269		CONTROL NO: 70269		
1.5	\$1,332.60	0.88087046	\$1,173.84					
				0	\$0.00	STAT	999999	STATE OF WISCONSIN
				0.00156950	\$1.84	CNTY	45	OZAUKEE COUNTY
				0.00190220	\$2.23	MUNI	45014	TOWN OF SAUKVILLE
				0.00822490	\$9.65	REG	451945	SCH D OF NORTHERN OZAUKEE
				0.00082710	\$0.97	VTAE	000900	MILWAUKEE AREA VTAE DISTRICT
Parcel Total:					\$14.69			

LEGAL DESCRIPTION: T11 R21-E S29 PT OF SWNW				PARCEL NO: 70270		CONTROL NO: 70270		
14	\$12,425.69	0.88087046	\$10,945.42					
				0	\$0.00	STAT	999999	STATE OF WISCONSIN
				0.00156950	\$17.18	CNTY	45	OZAUKEE COUNTY
				0.00190220	\$20.82	MUNI	45014	TOWN OF SAUKVILLE
				0.00822490	\$90.03	REG	451945	SCH D OF NORTHERN OZAUKEE
				0.00082710	\$9.05	VTAE	000900	MILWAUKEE AREA VTAE DISTRICT
Parcel Total:					\$137.08			





# State of Wisconsin / Department of Natural Resources

Tony Evers , Governor

, Secretary

2/5/2025

## Chapter 70.114 - Aids Payment Worksheet For Tax Year 2024(Payment Year 2025) - Payment Due January 31, 2025

4845 of 7093

LEGAL DESCRIPTION: T11 R21-E S29 PT OF SENW                      PARCEL NO: 70271                      CONTROL NO: 70271

30      \$26,623.42      0.88087046      \$23,451.79

0	\$0.00	STAT	999999	STATE OF WISCONSIN
0.00156950	\$36.81	CNTY	45	OZAUKEE COUNTY
0.00190220	\$44.61	MUNI	45014	TOWN OF SAUKVILLE
0.00822490	\$192.89	REG	451945	SCH D OF NORTHERN OZAUKEE
0.00082710	\$19.40	VTAE	000900	MILWAUKEE AREA VTAE DISTRICT

Parcel Total:                      \$293.71

File Number Total:                      \$445.48

FILE NO: NA 523 \*                      DATE OF PURCHASE: 06/07/1994                      GRANTOR: THE NATURE CONSERVANCY

LEGAL DESCRIPTION: T11 R21-E S31 SWSW                      PARCEL NO: 08-031-10-001.00                      CONTROL NO: 72576

40      \$66,212.18      0.88087046      \$58,324.36

0	\$0.00	STAT	999999	STATE OF WISCONSIN
0.00156950	\$91.54	CNTY	45	OZAUKEE COUNTY
0.00190220	\$110.95	MUNI	45014	TOWN OF SAUKVILLE
0.00822490	\$479.71	REG	451945	SCH D OF NORTHERN OZAUKEE
0.00082710	\$48.24	VTAE	000900	MILWAUKEE AREA VTAE DISTRICT

Parcel Total:                      \$730.44



# State of Wisconsin / Department of Natural Resources

Tony Evers , Governor

, Secretary

2/5/2025

## Chapter 70.114 - Aids Payment Worksheet For Tax Year 2024(Payment Year 2025) - Payment Due January 31, 2025

4846 of 7093

LEGAL DESCRIPTION: T11 R21-E S31 PT OF NWSW      PARCEL NO: 08-031-10-001.00      CONTROL NO: 72577

33.21      \$66,434.05      0.88087046      \$58,519.79

0	\$0.00	STAT	999999	STATE OF WISCONSIN
0.00156950	\$91.85	CNTY	45	OZAUKEE COUNTY
0.00190220	\$111.32	MUNI	45014	TOWN OF SAUKVILLE
0.00822490	\$481.32	REG	451945	SCH D OF NORTHERN OZAUKEE
0.00082710	\$48.40	VTAE	000900	MILWAUKEE AREA VTAE DISTRICT

Parcel Total:      \$732.89

LEGAL DESCRIPTION: T11 R21-E S31 PT OF SWNW      PARCEL NO: 08-031-10-001.00      CONTROL NO: 72578

0.3      \$684.49      0.88087046      \$602.94

0	\$0.00	STAT	999999	STATE OF WISCONSIN
0.00156950	\$0.95	CNTY	45	OZAUKEE COUNTY
0.00190220	\$1.15	MUNI	45014	TOWN OF SAUKVILLE
0.00822490	\$4.96	REG	451945	SCH D OF NORTHERN OZAUKEE
0.00082710	\$0.50	VTAE	000900	MILWAUKEE AREA VTAE DISTRICT

Parcel Total:      \$7.56

LEGAL DESCRIPTION: T11 R21-E S31 PT OF NESW      PARCEL NO: 08-031-10-001.00      CONTROL NO: 94971

2      \$2,060.80      0.88087046      \$1,815.30

0	\$0.00	STAT	999999	STATE OF WISCONSIN
0.00156950	\$2.85	CNTY	45	OZAUKEE COUNTY
0.00190220	\$3.45	MUNI	45014	TOWN OF SAUKVILLE
0.00822490	\$14.93	REG	451945	SCH D OF NORTHERN OZAUKEE
0.00082710	\$1.50	VTAE	000900	MILWAUKEE AREA VTAE DISTRICT

Parcel Total:      \$22.73



State of Wisconsin / Department of Natural Resources

Tony Evers , Governor

, Secretary

2/5/2025

**Chapter 70.114 - Aids Payment Worksheet For Tax Year 2024(Payment Year 2025) - Payment Due  
January 31, 2025**

4847 of 7093

LEGAL DESCRIPTION: T11 R21-E S31 SESW				PARCEL NO: 08-031-10-001.00			CONTROL NO: 94972	
3.81	\$3,091.20	0.88087046	\$2,722.94					
				0	\$0.00	STAT	999999	STATE OF WISCONSIN
				0.00156950	\$4.27	CNTY	45	OZAUKEE COUNTY
				0.00190220	\$5.18	MUNI	45014	TOWN OF SAUKVILLE
				0.00822490	\$22.40	REG	451945	SCH D OF NORTHERN OZAUKEE
				0.00082710	\$2.25	VTAE	000900	MILWAUKEE AREA VTAE DISTRICT
				Parcel Total:	\$34.10			

LEGAL DESCRIPTION: T11 R21-E S31 PT OF SENW				PARCEL NO: 094983			CONTROL NO: 94983	
0.3	\$206.08	0.88087046	\$181.53					
				0	\$0.00	STAT	999999	STATE OF WISCONSIN
				0.00156950	\$0.28	CNTY	45	OZAUKEE COUNTY
				0.00190220	\$0.35	MUNI	45014	TOWN OF SAUKVILLE
				0.00822490	\$1.49	REG	451945	SCH D OF NORTHERN OZAUKEE
				0.00082710	\$0.15	VTAE	000900	MILWAUKEE AREA VTAE DISTRICT
				Parcel Total:	\$2.27			

	File Number Total:	\$1,529.99
--	--------------------	------------



# State of Wisconsin / Department of Natural Resources

Tony Evers , Governor

, Secretary

2/5/2025

## Chapter 70.114 - Aids Payment Worksheet For Tax Year 2024(Payment Year 2025) - Payment Due January 31, 2025

4848 of 7093

FILE NO: NA 614 *		DATE OF PURCHASE: 06/11/1996			GRANTOR: ORDELLA R TESKER		
LEGAL DESCRIPTION: T11 R21-E S28 N1/2 OF NWNW		PARCEL NO: 08-028-06-001.00			CONTROL NO: 77056		
20	\$40,463.80	0.88087046	\$35,643.37				
				0	\$0.00	STAT 999999 STATE OF WISCONSIN	
				0.00156950	\$55.94	CNTY 45 OZAUKEE COUNTY	
				0.00190220	\$67.80	MUNI 45014 TOWN OF SAUKVILLE	
				0.00822490	\$293.16	REG 451945 SCH D OF NORTHERN OZAUKEE	
				0.00082710	\$29.48	VTAE 000900 MILWAUKEE AREA VTAE DISTRICT	
Parcel Total:					\$446.38		

File Number Total:			\$446.38			
--------------------	--	--	----------	--	--	--

FILE NO: NA 20038 *		DATE OF PURCHASE: 01/20/2010			GRANTOR: Shirley A Mueller-Paape		
LEGAL DESCRIPTION: T11 R21-E S29 PT OF SENW		PARCEL NO: 08-029-08-002-00			CONTROL NO: 110680		
5	\$10,425.47	0.88087046	\$9,183.49				
				0	\$0.00	STAT 999999 STATE OF WISCONSIN	
				0.00156950	\$14.41	CNTY 45 OZAUKEE COUNTY	
				0.00190220	\$17.47	MUNI 45014 TOWN OF SAUKVILLE	
				0.00822490	\$75.53	REG 451945 SCH D OF NORTHERN OZAUKEE	
				0.00082710	\$7.60	VTAE 000900 MILWAUKEE AREA VTAE DISTRICT	
Parcel Total:					\$115.01		

File Number Total:			\$115.01			
--------------------	--	--	----------	--	--	--



# State of Wisconsin / Department of Natural Resources

Tony Evers , Governor

, Secretary

2/5/2025

## Chapter 70.114 - Aids Payment Worksheet For Tax Year 2024(Payment Year 2025) - Payment Due January 31, 2025

4849 of 7093

FILE NO: NA 20118 *				DATE OF PURCHASE: 11/18/2014				GRANTOR: John Taylor Golf, Inc.			
LEGAL DESCRIPTION: T11 R21-E S21 PT OF SWSW				PARCEL NO: 08-028-01-005-000				CONTROL NO: 130187			
19	\$52,028.97	0.88087046	\$45,830.78								
				0	\$0.00	STAT	999999	STATE OF WISCONSIN			
				0.00156950	\$71.93	CNTY	45	OZAUKEE COUNTY			
				0.00190220	\$87.18	MUNI	45014	TOWN OF SAUKVILLE			
				0.00822490	\$376.96	REG	451945	SCH D OF NORTHERN OZAUKEE			
				0.00082710	\$37.90	VTAE	000900	MILWAUKEE AREA VTAE DISTRICT			
Parcel Total:					\$573.97						

LEGAL DESCRIPTION: T11 R21-E S21 PT OF SESW				PARCEL NO: 08-028-01-005-000				CONTROL NO: 130188			
26.74	\$73,223.94	0.88087046	\$64,500.80								
				0	\$0.00	STAT	999999	STATE OF WISCONSIN			
				0.00156950	\$101.23	CNTY	45	OZAUKEE COUNTY			
				0.00190220	\$122.70	MUNI	45014	TOWN OF SAUKVILLE			
				0.00822490	\$530.51	REG	451945	SCH D OF NORTHERN OZAUKEE			
				0.00082710	\$53.35	VTAE	000900	MILWAUKEE AREA VTAE DISTRICT			
Parcel Total:					\$807.79						



# State of Wisconsin / Department of Natural Resources

Tony Evers , Governor

, Secretary

2/5/2025

## Chapter 70.114 - Aids Payment Worksheet For Tax Year 2024(Payment Year 2025) - Payment Due January 31, 2025

4850 of 7093

LEGAL DESCRIPTION: T11 R21-E S28 PT OF NWNW	PARCEL NO: 08-028-01-005-000	CONTROL NO: 130189
---	------------------------------	--------------------

18.05	\$49,427.52	0.88087046	\$43,539.24
-------	-------------	------------	-------------

0	\$0.00	STAT	999999	STATE OF WISCONSIN
0.00156950	\$68.33	CNTY	45	OZAUKEE COUNTY
0.00190220	\$82.82	MUNI	45014	TOWN OF SAUKVILLE
0.00822490	\$358.11	REG	451945	SCH D OF NORTHERN OZAUKEE
0.00082710	\$36.01	VTAE	000900	MILWAUKEE AREA VTAE DISTRICT

Parcel Total:	\$545.27
---------------	----------

LEGAL DESCRIPTION: T11 R21-E S28 PT OF NENW	PARCEL NO: 08-028-01-005-000	CONTROL NO: 130191
---	------------------------------	--------------------

4	\$10,953.47	0.88087046	\$9,648.59
---	-------------	------------	------------

0	\$0.00	STAT	999999	STATE OF WISCONSIN
0.00156950	\$15.14	CNTY	45	OZAUKEE COUNTY
0.00190220	\$18.35	MUNI	45014	TOWN OF SAUKVILLE
0.00822490	\$79.36	REG	451945	SCH D OF NORTHERN OZAUKEE
0.00082710	\$7.98	VTAE	000900	MILWAUKEE AREA VTAE DISTRICT

Parcel Total:	\$120.83
---------------	----------

File Number Total:	\$2,047.86
--------------------	------------

Municipality Total:	\$4,584.72
---------------------	------------



# State of Wisconsin / Department of Natural Resources

Tony Evers , Governor

, Secretary

2/5/2025

## Chapter 70.114 - Aids Payment Worksheet For Tax Year 2024(Payment Year 2025) - Payment Due January 31, 2025

4851 of 7093

DETAIL FOR TOWN OF DURAND, PEPIN COUNTY

Acres	Est. Adjust. Purch. Price	Level of Assessment	Adjusted Local Value	Net Gen. Tax Rate	Calc. Aid Pay Amount	Taxing Jurisdiction Type	Code	Description
FILE NO: NA 761 *			DATE OF PURCHASE: 08/30/2001			GRANTOR: ELWYN HUBBARD		
LEGAL DESCRIPTION: T25 R13-W S01 PT GV LT 6				PARCEL NO: 004-2-0000		CONTROL NO: 86436		
24.87	\$155,106.95	1.00911019	\$156,520.01					
				0	\$0.00	STAT	999999	STATE OF WISCONSIN
				0.00499780	\$782.25	CNTY	46	PEPIN COUNTY
				0.00048270	\$75.55	MUNI	46004	TOWN OF DURAND
				0.005021	\$785.89	REG	461499	SCH D OF DURAND
				0.00059430	\$93.02	VTAE	000100	CHIPPEWA VALLEY VTAE DISTRICT
<b>Parcel Total:</b>					<b>\$1,736.71</b>			

LEGAL DESCRIPTION: T25 R13-W S01 PT GV LT 5				PARCEL NO: 004-4-0000		CONTROL NO: 86437		
44.99	\$97,483.45	1.00911019	\$98,371.54					
				0	\$0.00	STAT	999999	STATE OF WISCONSIN
				0.00499780	\$491.64	CNTY	46	PEPIN COUNTY
				0.00048270	\$47.48	MUNI	46004	TOWN OF DURAND
				0.005021	\$493.93	REG	461499	SCH D OF DURAND
				0.00059430	\$58.47	VTAE	000100	CHIPPEWA VALLEY VTAE DISTRICT
<b>Parcel Total:</b>					<b>\$1,091.52</b>			



# State of Wisconsin / Department of Natural Resources

Tony Evers , Governor

, Secretary

2/5/2025

## Chapter 70.114 - Aids Payment Worksheet For Tax Year 2024(Payment Year 2025) - Payment Due January 31, 2025

4852 of 7093

LEGAL DESCRIPTION: T25 R13-W S01 GOV LOT 4	PARCEL NO: 004-6-0000	CONTROL NO: 86438
--	-----------------------	-------------------

45	\$63,002.94	1.00911019	\$63,576.90			
----	-------------	------------	-------------	--	--	--

0	\$0.00	STAT	999999	STATE OF WISCONSIN
---	--------	------	--------	--------------------

0.00499780	\$317.74	CNTY	46	PEPIN COUNTY
------------	----------	------	----	--------------

0.00048270	\$30.69	MUNI	46004	TOWN OF DURAND
------------	---------	------	-------	----------------

0.005021	\$319.22	REG	461499	SCH D OF DURAND
----------	----------	-----	--------	-----------------

0.00059430	\$37.79	VTAE	000100	CHIPPEWA VALLEY VTAE DISTRICT
------------	---------	------	--------	-------------------------------

Parcel Total:	\$705.44
---------------	----------

File Number Total:	\$3,533.67
--------------------	------------

FILE NO: NA 761 B	DATE OF PURCHASE: 08/30/2001	GRANTOR: ELWYN HUBBARD
-------------------	------------------------------	------------------------

LEGAL DESCRIPTION: T25 R13-W S01 E1/2 NWSE	PARCEL NO: 004-13-0000	CONTROL NO: 86439
--	------------------------	-------------------

20	\$84,286.70	1.00911019	\$85,054.56			
----	-------------	------------	-------------	--	--	--

0	\$0.00	STAT	999999	STATE OF WISCONSIN
---	--------	------	--------	--------------------

0.00499780	\$425.08	CNTY	46	PEPIN COUNTY
------------	----------	------	----	--------------

0.00048270	\$41.05	MUNI	46004	TOWN OF DURAND
------------	---------	------	-------	----------------

0.005021	\$427.06	REG	461499	SCH D OF DURAND
----------	----------	-----	--------	-----------------

0.00059430	\$50.55	VTAE	000100	CHIPPEWA VALLEY VTAE DISTRICT
------------	---------	------	--------	-------------------------------

Parcel Total:	\$943.74
---------------	----------





# State of Wisconsin / Department of Natural Resources

Tony Evers , Governor

, Secretary

2/5/2025

## Chapter 70.114 - Aids Payment Worksheet For Tax Year 2024(Payment Year 2025) - Payment Due January 31, 2025

4853 of 7093

LEGAL DESCRIPTION: T25 R13-W S01 PT W1/2 NWSE      PARCEL NO: 086440      CONTROL NO: 86440

3      \$3,405.90      1.00911019      \$3,436.93

0      \$0.00      STAT      999999      STATE OF WISCONSIN

0.00499780      \$17.18      CNTY      46      PEPIN COUNTY

0.00048270      \$1.66      MUNI      46004      TOWN OF DURAND

0.005021      \$17.26      REG      461499      SCH D OF DURAND

0.00059430      \$2.04      VTAE      000100      CHIPPEWA VALLEY VTAE DISTRICT

Parcel Total:      \$38.14

File Number Total:      \$981.88

Municipality Total:      \$4,515.55



# State of Wisconsin / Department of Natural Resources

Tony Evers , Governor

, Secretary

2/5/2025

## Chapter 70.114 - Aids Payment Worksheet For Tax Year 2024(Payment Year 2025) - Payment Due January 31, 2025

4854 of 7093

DETAIL FOR TOWN OF FRANKFORT, PEPIN COUNTY

Acres	Est. Adjust. Purch. Price	Level of Assessment	Adjusted Local Value	Net Gen. Tax Rate	Calc. Aid Pay Amount	Type	Code	Taxing Jurisdiction Description
FILE NO: W 1169 *			DATE OF PURCHASE: 03/31/1995			GRANTOR: RICHARD A WILCOX ESTATE		
LEGAL DESCRIPTION: T24 R14-W S14 PT GV LT 1				PARCEL NO: 6-289		CONTROL NO: 75142		
1.33	\$6,999.98	0.71720591	\$5,020.42					
				0	\$0.00	STAT	999999	STATE OF WISCONSIN
				0.00745380	\$37.42	CNTY	46	PEPIN COUNTY
				0.00339150	\$17.03	MUNI	46006	TOWN OF FRANKFORT
				0.00748840	\$37.59	REG	461499	SCH D OF DURAND
				0.00088640	\$4.45	VTAE	000100	CHIPPEWA VALLEY VTAE DISTRICT
Parcel Total:					\$96.49			

File Number Total: \$96.49

FILE NO: W 1238 *			DATE OF PURCHASE: 07/12/1996			GRANTOR: JAMES F HYDE		
LEGAL DESCRIPTION: T24 R14-W S14 PT GV LT 7				PARCEL NO: 6-298		CONTROL NO: 77138		
2.5	\$11,649.20	0.71720591	\$8,354.88					
				0	\$0.00	STAT	999999	STATE OF WISCONSIN
				0.00745380	\$62.28	CNTY	46	PEPIN COUNTY
				0.00339150	\$28.34	MUNI	46006	TOWN OF FRANKFORT
				0.00748840	\$62.56	REG	461499	SCH D OF DURAND
				0.00088640	\$7.41	VTAE	000100	CHIPPEWA VALLEY VTAE DISTRICT
Parcel Total:					\$160.59			

File Number Total: \$160.59



# State of Wisconsin / Department of Natural Resources

Tony Evers , Governor

, Secretary

2/5/2025

## Chapter 70.114 - Aids Payment Worksheet For Tax Year 2024(Payment Year 2025) - Payment Due January 31, 2025

4855 of 7093

FILE NO: W 1584 *	DATE OF PURCHASE: 01/14/2005	GRANTOR: GRANT W OLY
LEGAL DESCRIPTION: T24 R14-W S11 PT GV LT 6	PARCEL NO: 093313	CONTROL NO: 93313

0.8      \$59,270.19      0.71720591      \$42,508.93

0	\$0.00	STAT	999999	STATE OF WISCONSIN
0.00745380	\$316.85	CNTY	46	PEPIN COUNTY
0.00339150	\$144.17	MUNI	46006	TOWN OF FRANKFORT
0.00748840	\$318.32	REG	461499	SCH D OF DURAND
0.00088640	\$37.68	VTAE	000100	CHIPPEWA VALLEY VTAE DISTRICT

Parcel Total:      \$817.02

File Number Total:      \$817.02

Municipality Total:      \$1,074.10



# State of Wisconsin / Department of Natural Resources

Tony Evers , Governor

, Secretary

2/5/2025

## Chapter 70.114 - Aids Payment Worksheet For Tax Year 2024(Payment Year 2025) - Payment Due January 31, 2025

4856 of 7093

DETAIL FOR TOWN OF PEPIN, PEPIN COUNTY

Acres	Est. Adjust. Purch. Price	Level of Assessment	Adjusted Local Value	Net Gen. Tax Rate	Calc. Aid Pay Amount	Taxing Jurisdiction Type	Code	Description
FILE NO: W 1535 *			DATE OF PURCHASE: 11/21/2003			GRANTOR: ROBERT M POTTER		
LEGAL DESCRIPTION: T23 R14-W S33 PT OF SWNW				PARCEL NO: 01-1210		CONTROL NO: 90211		
37	\$76,279.19	0.86262816	\$65,800.57					
				0	\$0.00	STAT	999999	STATE OF WISCONSIN
				0.00577570	\$380.04	CNTY	46	PEPIN COUNTY
				0.00180150	\$118.54	MUNI	46010	TOWN OF PEPIN
				0.00871750	\$573.62	REG	464270	SCH D OF PEPIN AREA
				0.00068680	\$45.19	VTAE	000100	CHIPPEWA VALLEY VTAE DISTRICT
Parcel Total:					\$1,117.39			

LEGAL DESCRIPTION: T23 R14-W S33 NWNW				PARCEL NO: 01-1208, -1209		CONTROL NO: 90216		
40	\$60,617.91	0.86262816	\$52,290.72					
				0	\$0.00	STAT	999999	STATE OF WISCONSIN
				0.00577570	\$302.01	CNTY	46	PEPIN COUNTY
				0.00180150	\$94.20	MUNI	46010	TOWN OF PEPIN
				0.00871750	\$455.84	REG	464270	SCH D OF PEPIN AREA
				0.00068680	\$35.91	VTAE	000100	CHIPPEWA VALLEY VTAE DISTRICT
Parcel Total:					\$887.96			



# State of Wisconsin / Department of Natural Resources

Tony Evers , Governor

, Secretary

2/5/2025

## Chapter 70.114 - Aids Payment Worksheet For Tax Year 2024(Payment Year 2025) - Payment Due January 31, 2025

4857 of 7093

LEGAL DESCRIPTION: T23 R14-W S28 PT OF SWSW				PARCEL NO: 01-1015				CONTROL NO: 90217			
3	\$4,545.47	0.86262816	\$3,921.05								
				0	\$0.00	STAT	999999	STATE OF WISCONSIN			
				0.00577570	\$22.65	CNTY	46	PEPIN COUNTY			
				0.00180150	\$7.06	MUNI	46010	TOWN OF PEPIN			
				0.00871750	\$34.18	REG	464270	SCH D OF PEPIN AREA			
				0.00068680	\$2.69	VTAE	000100	CHIPPEWA VALLEY VTAE DISTRICT			
Parcel Total:					\$66.58						

LEGAL DESCRIPTION: T23 R14-W S28 PT GV LT 2				PARCEL NO: 01-1026				CONTROL NO: 90218			
4	\$6,314.32	0.86262816	\$5,446.91								
				0	\$0.00	STAT	999999	STATE OF WISCONSIN			
				0.00577570	\$31.46	CNTY	46	PEPIN COUNTY			
				0.00180150	\$9.81	MUNI	46010	TOWN OF PEPIN			
				0.00871750	\$47.48	REG	464270	SCH D OF PEPIN AREA			
				0.00068680	\$3.74	VTAE	000100	CHIPPEWA VALLEY VTAE DISTRICT			
Parcel Total:					\$92.49						

LEGAL DESCRIPTION: T23 R14-W S28 PT OF SESW				PARCEL NO: 01-1016				CONTROL NO: 90233			
4	\$6,062.95	0.86262816	\$5,230.08								
				0	\$0.00	STAT	999999	STATE OF WISCONSIN			
				0.00577570	\$30.21	CNTY	46	PEPIN COUNTY			
				0.00180150	\$9.42	MUNI	46010	TOWN OF PEPIN			
				0.00871750	\$45.59	REG	464270	SCH D OF PEPIN AREA			
				0.00068680	\$3.59	VTAE	000100	CHIPPEWA VALLEY VTAE DISTRICT			
Parcel Total:					\$88.81						



# State of Wisconsin / Department of Natural Resources

Tony Evers , Governor

, Secretary

2/5/2025

## Chapter 70.114 - Aids Payment Worksheet For Tax Year 2024(Payment Year 2025) - Payment Due January 31, 2025

4858 of 7093

LEGAL DESCRIPTION: T23 R14-W S27 PT GV LT 6	PARCEL NO: 01-10-999	CONTROL NO: 90234
---	----------------------	-------------------

10	\$17,479.00	0.86262816	\$15,077.88
----	-------------	------------	-------------

0	\$0.00	STAT	999999	STATE OF WISCONSIN
0.00577570	\$87.09	CNTY	46	PEPIN COUNTY
0.00180150	\$27.16	MUNI	46010	TOWN OF PEPIN
0.00871750	\$131.44	REG	464270	SCH D OF PEPIN AREA
0.00068680	\$10.36	VTAE	000100	CHIPPEWA VALLEY VTAE DISTRICT

Parcel Total:	\$256.05
---------------	----------

File Number Total:	\$2,509.28
--------------------	------------

FILE NO: W 1575 *	DATE OF PURCHASE: 10/14/2004	GRANTOR: JOEL T KNOECK
-------------------	------------------------------	------------------------

LEGAL DESCRIPTION: T23 R14-W S33 GOV LOT 7	PARCEL NO: 010-01206-000	CONTROL NO: 91924
--	--------------------------	-------------------

63	\$221,172.10	0.86262816	\$190,789.28
----	--------------	------------	--------------

0	\$0.00	STAT	999999	STATE OF WISCONSIN
0.00577570	\$1,101.94	CNTY	46	PEPIN COUNTY
0.00180150	\$343.71	MUNI	46010	TOWN OF PEPIN
0.00871750	\$1,663.20	REG	464270	SCH D OF PEPIN AREA
0.00068680	\$131.04	VTAE	000100	CHIPPEWA VALLEY VTAE DISTRICT

Parcel Total:	\$3,239.89
---------------	------------

File Number Total:	\$3,239.89
--------------------	------------



# State of Wisconsin / Department of Natural Resources

Tony Evers , Governor

, Secretary

2/5/2025

## Chapter 70.114 - Aids Payment Worksheet For Tax Year 2024(Payment Year 2025) - Payment Due January 31, 2025

4859 of 7093

FILE NO: WM 60109 *				DATE OF PURCHASE: 10/26/2010				GRANTOR: Thomas B Hogue			
LEGAL DESCRIPTION: T22 R14-W S05 GOV LOT 3				PARCEL NO: 010-01229-0000				CONTROL NO: 120620			
16.3	\$46,339.27	0.86262816	\$39,973.56								
				0	\$0.00	STAT	999999	STATE OF WISCONSIN			
				0.00577570	\$230.87	CNTY	46	PEPIN COUNTY			
				0.00180150	\$72.01	MUNI	46010	TOWN OF PEPIN			
				0.00871750	\$348.47	REG	464270	SCH D OF PEPIN AREA			
				0.00068680	\$27.45	VTAE	000100	CHIPPEWA VALLEY VTAE DISTRICT			
Parcel Total:					\$678.80						

File Number Total:					\$678.80						
--------------------	--	--	--	--	----------	--	--	--	--	--	--

FILE NO: WM 60110 *				DATE OF PURCHASE: 11/30/2010				GRANTOR: Hawkhead LTD			
LEGAL DESCRIPTION: T22 R14-W S05 PT GV LT 2				PARCEL NO: 010-01228-0000				CONTROL NO: 120640			
13	\$36,882.27	0.86262816	\$31,815.69								
				0	\$0.00	STAT	999999	STATE OF WISCONSIN			
				0.00577570	\$183.76	CNTY	46	PEPIN COUNTY			
				0.00180150	\$57.32	MUNI	46010	TOWN OF PEPIN			
				0.00871750	\$277.35	REG	464270	SCH D OF PEPIN AREA			
				0.00068680	\$21.85	VTAE	000100	CHIPPEWA VALLEY VTAE DISTRICT			
Parcel Total:					\$540.28						

File Number Total:					\$540.28						
--------------------	--	--	--	--	----------	--	--	--	--	--	--



# State of Wisconsin / Department of Natural Resources

Tony Evers , Governor

, Secretary

2/5/2025

## Chapter 70.114 - Aids Payment Worksheet For Tax Year 2024(Payment Year 2025) - Payment Due January 31, 2025

4860 of 7093

FILE NO: WM 60274 *				DATE OF PURCHASE: 08/27/2015				GRANTOR: Potter's Swamp Trust			
LEGAL DESCRIPTION: T23 R14-W S28 PT GV LT 2				PARCEL NO: 010-01023-0001				CONTROL NO: 131454			
26.15	\$23,265.04	0.86262816	\$20,069.08								
				0	\$0.00	STAT	999999	STATE OF WISCONSIN			
				0.00577570	\$115.91	CNTY	46	PEPIN COUNTY			
				0.00180150	\$36.15	MUNI	46010	TOWN OF PEPIN			
				0.00871750	\$174.95	REG	464270	SCH D OF PEPIN AREA			
				0.00068680	\$13.78	VTAE	000100	CHIPPEWA VALLEY VTAE DISTRICT			
Parcel Total:					\$340.79						

LEGAL DESCRIPTION: T23 R14-W S28 PT GV LT 2				PARCEL NO: 010-01023-0000				CONTROL NO: 131455			
30.96	\$27,579.98	0.86262816	\$23,791.26								
				0	\$0.00	STAT	999999	STATE OF WISCONSIN			
				0.00577570	\$137.41	CNTY	46	PEPIN COUNTY			
				0.00180150	\$42.86	MUNI	46010	TOWN OF PEPIN			
				0.00871750	\$207.40	REG	464270	SCH D OF PEPIN AREA			
				0.00068680	\$16.34	VTAE	000100	CHIPPEWA VALLEY VTAE DISTRICT			
Parcel Total:					\$404.01						





# State of Wisconsin / Department of Natural Resources

Tony Evers , Governor

, Secretary

2/5/2025

## Chapter 70.114 - Aids Payment Worksheet For Tax Year 2024(Payment Year 2025) - Payment Due January 31, 2025

4861 of 7093

LEGAL DESCRIPTION: T23 R14-W S28 PT OF SESW				PARCEL NO: 010-01016-0000				CONTROL NO: 131456	
35	\$31,138.68	0.86262816	\$26,861.10	0	\$0.00	STAT	999999	STATE OF WISCONSIN	
				0.00577570	\$155.14	CNTY	46	PEPIN COUNTY	
				0.00180150	\$48.39	MUNI	46010	TOWN OF PEPIN	
				0.00871750	\$234.16	REG	464270	SCH D OF PEPIN AREA	
				0.00068680	\$18.45	VTAE	000100	CHIPPEWA VALLEY VTAE DISTRICT	
Parcel Total:					\$456.14				

LEGAL DESCRIPTION: T23 R14-W S28 PT OF SWSW				PARCEL NO: 010-01015-0001				CONTROL NO: 131457	
37	\$98,754.11	0.86262816	\$85,188.08	0	\$0.00	STAT	999999	STATE OF WISCONSIN	
				0.00577570	\$492.02	CNTY	46	PEPIN COUNTY	
				0.00180150	\$153.47	MUNI	46010	TOWN OF PEPIN	
				0.00871750	\$742.63	REG	464270	SCH D OF PEPIN AREA	
				0.00068680	\$58.51	VTAE	000100	CHIPPEWA VALLEY VTAE DISTRICT	
Parcel Total:					\$1,446.63				

LEGAL DESCRIPTION: T23 R14-W S28 PT OF NESW				PARCEL NO: 010-01013-0000				CONTROL NO: 131458	
20	\$10,676.12	0.86262816	\$9,209.52	0	\$0.00	STAT	999999	STATE OF WISCONSIN	
				0.00577570	\$53.19	CNTY	46	PEPIN COUNTY	
				0.00180150	\$16.59	MUNI	46010	TOWN OF PEPIN	
				0.00871750	\$80.28	REG	464270	SCH D OF PEPIN AREA	
				0.00068680	\$6.33	VTAE	000100	CHIPPEWA VALLEY VTAE DISTRICT	
Parcel Total:					\$156.39				



# State of Wisconsin / Department of Natural Resources

Tony Evers , Governor

, Secretary

2/5/2025

## Chapter 70.114 - Aids Payment Worksheet For Tax Year 2024(Payment Year 2025) - Payment Due January 31, 2025

4862 of 7093

LEGAL DESCRIPTION: T23 R14-W S28 NWSE	PARCEL NO: 010-01019-0000	CONTROL NO: 131459
---------------------------------------	---------------------------	--------------------

40	\$33,807.71	0.86262816	\$29,163.49	
----	-------------	------------	-------------	--

0	\$0.00	STAT	999999	STATE OF WISCONSIN
0.00577570	\$168.44	CNTY	46	PEPIN COUNTY
0.00180150	\$52.54	MUNI	46010	TOWN OF PEPIN
0.00871750	\$254.23	REG	464270	SCH D OF PEPIN AREA
0.00068680	\$20.03	VTAE	000100	CHIPPEWA VALLEY VTAE DISTRICT

Parcel Total:	\$495.24
---------------	----------

LEGAL DESCRIPTION: T23 R14-W S28 GOV LOT 1	PARCEL NO: 010-01017-0000	CONTROL NO: 131460
--	---------------------------	--------------------

39.2	\$69,750.65	0.86262816	\$60,168.88	
------	-------------	------------	-------------	--

0	\$0.00	STAT	999999	STATE OF WISCONSIN
0.00577570	\$347.52	CNTY	46	PEPIN COUNTY
0.00180150	\$108.39	MUNI	46010	TOWN OF PEPIN
0.00871750	\$524.52	REG	464270	SCH D OF PEPIN AREA
0.00068680	\$41.33	VTAE	000100	CHIPPEWA VALLEY VTAE DISTRICT

Parcel Total:	\$1,021.76
---------------	------------

LEGAL DESCRIPTION: T23 R14-W S27 PT GV LT 5	PARCEL NO: 010-00999-0000	CONTROL NO: 131461
---	---------------------------	--------------------

17.07	\$42,238.46	0.86262816	\$36,436.09	
-------	-------------	------------	-------------	--

0	\$0.00	STAT	999999	STATE OF WISCONSIN
0.00577570	\$210.44	CNTY	46	PEPIN COUNTY
0.00180150	\$65.64	MUNI	46010	TOWN OF PEPIN
0.00871750	\$317.63	REG	464270	SCH D OF PEPIN AREA
0.00068680	\$25.03	VTAE	000100	CHIPPEWA VALLEY VTAE DISTRICT

Parcel Total:	\$618.74
---------------	----------



# State of Wisconsin / Department of Natural Resources

Tony Evers , Governor

, Secretary

2/5/2025

## Chapter 70.114 - Aids Payment Worksheet For Tax Year 2024(Payment Year 2025) - Payment Due January 31, 2025

4863 of 7093

LEGAL DESCRIPTION: T23 R14-W S33 PT GV LT 7				PARCEL NO: 010-01023-0001				CONTROL NO: 133905			
0.65	\$578.29	0.86262816	\$498.85								
				0	\$0.00	STAT	999999	STATE OF WISCONSIN			
				0.00577570	\$2.88	CNTY	46	PEPIN COUNTY			
				0.00180150	\$0.90	MUNI	46010	TOWN OF PEPIN			
				0.00871750	\$4.35	REG	464270	SCH D OF PEPIN AREA			
				0.00068680	\$0.34	VTAE	000100	CHIPPEWA VALLEY VTAE DISTRICT			
Parcel Total:					\$8.47						

File Number Total:					\$4,948.17						
--------------------	--	--	--	--	------------	--	--	--	--	--	--

FILE NO: WM 60758 *				DATE OF PURCHASE: 02/23/2022				GRANTOR: Potter's Swamp Trust 1 and P			
LEGAL DESCRIPTION: T23 R14-W S27 PT GV LT 6				PARCEL NO: 010-00996-0000				CONTROL NO: 140536			
23.5	\$44,113.52	0.86262816	\$38,053.57								
				0	\$0.00	STAT	999999	STATE OF WISCONSIN			
				0.00577570	\$219.79	CNTY	46	PEPIN COUNTY			
				0.00180150	\$68.55	MUNI	46010	TOWN OF PEPIN			
				0.00871750	\$331.73	REG	464270	SCH D OF PEPIN AREA			
				0.00068680	\$26.14	VTAE	000100	CHIPPEWA VALLEY VTAE DISTRICT			
Parcel Total:					\$646.21						



# State of Wisconsin / Department of Natural Resources

Tony Evers , Governor

, Secretary

2/5/2025

## Chapter 70.114 - Aids Payment Worksheet For Tax Year 2024(Payment Year 2025) - Payment Due January 31, 2025

4864 of 7093

LEGAL DESCRIPTION: T23 R14-W S27 PT GV LT 5				PARCEL NO: 010-00998-0000				CONTROL NO: 140537	
21.63	\$40,489.47	0.86262816	\$34,927.35	0	\$0.00	STAT	999999	STATE OF WISCONSIN	
				0.00577570	\$201.73	CNTY	46	PEPIN COUNTY	
				0.00180150	\$62.92	MUNI	46010	TOWN OF PEPIN	
				0.00871750	\$304.48	REG	464270	SCH D OF PEPIN AREA	
				0.00068680	\$23.99	VTAE	000100	CHIPPEWA VALLEY VTAE DISTRICT	
Parcel Total:					\$593.12				

LEGAL DESCRIPTION: T23 R14-W S28 PT OF SWNE				PARCEL NO: 010-01006-0000				CONTROL NO: 140538	
10	\$3,749.02	0.86262816	\$3,234.01	0	\$0.00	STAT	999999	STATE OF WISCONSIN	
				0.00577570	\$18.68	CNTY	46	PEPIN COUNTY	
				0.00180150	\$5.83	MUNI	46010	TOWN OF PEPIN	
				0.00871750	\$28.19	REG	464270	SCH D OF PEPIN AREA	
				0.00068680	\$2.22	VTAE	000100	CHIPPEWA VALLEY VTAE DISTRICT	
Parcel Total:					\$54.92				

LEGAL DESCRIPTION: T23 R14-W S28 PT OF SENE				PARCEL NO: 010-01007-0000				CONTROL NO: 140539	
29.93	\$26,181.94	0.86262816	\$22,585.28	0	\$0.00	STAT	999999	STATE OF WISCONSIN	
				0.00577570	\$130.45	CNTY	46	PEPIN COUNTY	
				0.00180150	\$40.69	MUNI	46010	TOWN OF PEPIN	
				0.00871750	\$196.89	REG	464270	SCH D OF PEPIN AREA	
				0.00068680	\$15.51	VTAE	000100	CHIPPEWA VALLEY VTAE DISTRICT	
Parcel Total:					\$383.54				



# State of Wisconsin / Department of Natural Resources

Tony Evers , Governor

, Secretary

2/5/2025

Chapter 70.114 - Aids Payment Worksheet For Tax Year 2024(Payment Year 2025) - Payment Due  
January 31, 2025

4865 of 7093

File Number Total: \$1,677.79

Municipality Total: \$13,594.21



# State of Wisconsin / Department of Natural Resources

Tony Evers , Governor

, Secretary

2/5/2025

## Chapter 70.114 - Aids Payment Worksheet For Tax Year 2024(Payment Year 2025) - Payment Due January 31, 2025

4866 of 7093

DETAIL FOR TOWN OF STOCKHOLM, PEPIN COUNTY

Acres	Est. Adjust. Purch. Price	Level of Assessment	Adjusted Local Value	Net Gen. Tax Rate	Calc. Aid Pay Amount	Taxing Jurisdiction Type	Code	Description
FILE NO: NA 20061 *			DATE OF PURCHASE: 06/02/2011			GRANTOR: West Wisconsin Land Trust (M)		
LEGAL DESCRIPTION: T23 R16-W S02 PT OF NENE				PARCEL NO: 012-00196-0000		CONTROL NO: 122285		
39.55	\$23,313.66	0.97213050	\$22,663.92					
				0	\$0.00	STAT	999999	STATE OF WISCONSIN
				0.00505350	\$114.53	CNTY	46	PEPIN COUNTY
				0.00124020	\$28.11	MUNI	46012	TOWN OF STOCKHOLM
				0.00762750	\$172.87	REG	464270	SCH D OF PEPIN AREA
				0.000601	\$13.62	VTAE	000100	CHIPPEWA VALLEY VTAE DISTRICT
<b>Parcel Total:</b>					<b>\$329.13</b>			

LEGAL DESCRIPTION: T23 R16-W S02 PT OF SENE				PARCEL NO: 012-00199-0000		CONTROL NO: 123983		
37	\$21,810.50	0.97213050	\$21,202.65					
				0	\$0.00	STAT	999999	STATE OF WISCONSIN
				0.00505350	\$107.15	CNTY	46	PEPIN COUNTY
				0.00124020	\$26.30	MUNI	46012	TOWN OF STOCKHOLM
				0.00762750	\$161.72	REG	464270	SCH D OF PEPIN AREA
				0.000601	\$12.74	VTAE	000100	CHIPPEWA VALLEY VTAE DISTRICT
<b>Parcel Total:</b>					<b>\$307.91</b>			



# State of Wisconsin / Department of Natural Resources

Tony Evers , Governor

, Secretary

2/5/2025

## Chapter 70.114 - Aids Payment Worksheet For Tax Year 2024(Payment Year 2025) - Payment Due January 31, 2025

4867 of 7093

LEGAL DESCRIPTION: T23 R16-W S02 SWNE				PARCEL NO: 012-00198-0000				CONTROL NO: 123985	
40	\$23,578.93	0.97213050	\$22,921.80						
				0	\$0.00	STAT	999999	STATE OF WISCONSIN	
				0.00505350	\$115.84	CNTY	46	PEPIN COUNTY	
				0.00124020	\$28.43	MUNI	46012	TOWN OF STOCKHOLM	
				0.00762750	\$174.84	REG	464270	SCH D OF PEPIN AREA	
				0.000601	\$13.78	VTAE	000100	CHIPPEWA VALLEY VTAE DISTRICT	
Parcel Total:					\$332.89				

LEGAL DESCRIPTION: T23 R16-W S02 NWSE				PARCEL NO: 012-00205-0000				CONTROL NO: 123986	
40	\$23,578.93	0.97213050	\$22,921.80						
				0	\$0.00	STAT	999999	STATE OF WISCONSIN	
				0.00505350	\$115.84	CNTY	46	PEPIN COUNTY	
				0.00124020	\$28.43	MUNI	46012	TOWN OF STOCKHOLM	
				0.00762750	\$174.84	REG	464270	SCH D OF PEPIN AREA	
				0.000601	\$13.78	VTAE	000100	CHIPPEWA VALLEY VTAE DISTRICT	
Parcel Total:					\$332.89				

LEGAL DESCRIPTION: T23 R16-W S02 GOV LOT 2				PARCEL NO: 012-00202-0000				CONTROL NO: 123987	
19	\$11,200.00	0.97213050	\$10,887.86						
				0	\$0.00	STAT	999999	STATE OF WISCONSIN	
				0.00505350	\$55.02	CNTY	46	PEPIN COUNTY	
				0.00124020	\$13.50	MUNI	46012	TOWN OF STOCKHOLM	
				0.00762750	\$83.05	REG	464270	SCH D OF PEPIN AREA	
				0.000601	\$6.54	VTAE	000100	CHIPPEWA VALLEY VTAE DISTRICT	
Parcel Total:					\$158.11				



# State of Wisconsin / Department of Natural Resources

Tony Evers , Governor

, Secretary

2/5/2025

## Chapter 70.114 - Aids Payment Worksheet For Tax Year 2024(Payment Year 2025) - Payment Due January 31, 2025

4868 of 7093

LEGAL DESCRIPTION: T23 R16-W S02 GOV LOT 3				PARCEL NO: 012-00203-0000				CONTROL NO: 123988	
19	\$11,200.00	0.97213050	\$10,887.86						
				0	\$0.00	STAT	999999	STATE OF WISCONSIN	
				0.00505350	\$55.02	CNTY	46	PEPIN COUNTY	
				0.00124020	\$13.50	MUNI	46012	TOWN OF STOCKHOLM	
				0.00762750	\$83.05	REG	464270	SCH D OF PEPIN AREA	
				0.000601	\$6.54	VTAE	000100	CHIPPEWA VALLEY VTAE DISTRICT	
Parcel Total:					\$158.11				

LEGAL DESCRIPTION: T23 R16-W S02 GOV LOT 4				PARCEL NO: 012-00206-0000				CONTROL NO: 123989	
33.37	\$19,670.72	0.97213050	\$19,122.51						
				0	\$0.00	STAT	999999	STATE OF WISCONSIN	
				0.00505350	\$96.64	CNTY	46	PEPIN COUNTY	
				0.00124020	\$23.72	MUNI	46012	TOWN OF STOCKHOLM	
				0.00762750	\$145.86	REG	464270	SCH D OF PEPIN AREA	
				0.000601	\$11.49	VTAE	000100	CHIPPEWA VALLEY VTAE DISTRICT	
Parcel Total:					\$277.71				

LEGAL DESCRIPTION: T23 R16-W S01 PT OF NWNW				PARCEL NO: 012-00179-0000				CONTROL NO: 123992	
20.08	\$11,836.62	0.97213050	\$11,506.74						
				0	\$0.00	STAT	999999	STATE OF WISCONSIN	
				0.00505350	\$58.15	CNTY	46	PEPIN COUNTY	
				0.00124020	\$14.27	MUNI	46012	TOWN OF STOCKHOLM	
				0.00762750	\$87.77	REG	464270	SCH D OF PEPIN AREA	
				0.000601	\$6.92	VTAE	000100	CHIPPEWA VALLEY VTAE DISTRICT	
Parcel Total:					\$167.11				





# State of Wisconsin / Department of Natural Resources

Tony Evers , Governor

, Secretary

2/5/2025

## Chapter 70.114 - Aids Payment Worksheet For Tax Year 2024(Payment Year 2025) - Payment Due January 31, 2025

4869 of 7093

File Number Total: \$2,063.86

FILE NO: W 1567 \*

DATE OF PURCHASE: 06/12/2004

GRANTOR: WISCONSIN DEPT OF TRANSPORTA

LEGAL DESCRIPTION: T23 R15-W S18 PT OF SWNE

PARCEL NO: 12-342

CONTROL NO: 91596

1.71 \$18,467.13 0.97213050 \$17,952.46

0 \$0.00 STAT 999999 STATE OF WISCONSIN

0.00505350 \$90.72 CNTY 46 PEPIN COUNTY

0.00124020 \$22.26 MUNI 46012 TOWN OF STOCKHOLM

0.00762750 \$136.93 REG 464270 SCH D OF PEPIN AREA

0.000601 \$10.79 VTAE 000100 CHIPPEWA VALLEY VTAE DISTRICT

Parcel Total: \$260.70

File Number Total: \$260.70



# State of Wisconsin / Department of Natural Resources

Tony Evers , Governor

, Secretary

2/5/2025

## Chapter 70.114 - Aids Payment Worksheet For Tax Year 2024(Payment Year 2025) - Payment Due January 31, 2025

4870 of 7093

FILE NO: WM 60028 *		DATE OF PURCHASE: 11/17/2008		GRANTOR: WI Department Of Transportat	
LEGAL DESCRIPTION: T23 R15-W S18 PT OF SWNE		PARCEL NO: 012-00345-0000		CONTROL NO: 104880	
17.49	\$125,170.47	0.97213050	\$121,682.03		
		0	\$0.00	STAT 999999	STATE OF WISCONSIN
		0.00505350	\$614.92	CNTY 46	PEPIN COUNTY
		0.00124020	\$150.91	MUNI 46012	TOWN OF STOCKHOLM
		0.00762750	\$928.13	REG 464270	SCH D OF PEPIN AREA
		0.000601	\$73.13	VTAE 000100	CHIPPEWA VALLEY VTAE DISTRICT
Parcel Total:			\$1,767.09		
File Number Total:			\$1,767.09		
Municipality Total:			\$4,091.65		



# State of Wisconsin / Department of Natural Resources

Tony Evers , Governor

, Secretary

2/5/2025

## Chapter 70.114 - Aids Payment Worksheet For Tax Year 2024(Payment Year 2025) - Payment Due January 31, 2025

4871 of 7093

DETAIL FOR TOWN OF WATERVILLE, PEPIN COUNTY

Acres	Est. Adjust. Purch. Price	Level of Assessment	Adjusted Local Value	Net Gen. Tax Rate	Calc. Aid Pay Amount	Taxing Jurisdiction Type	Code	Description
FILE NO: NA 759 *			DATE OF PURCHASE: 05/21/2002			GRANTOR: DIOCESE OF LACROSSE		
LEGAL DESCRIPTION: T25 R13-W S31 PT OF NWSW				PARCEL NO: 014-993-000, 014-992-000		CONTROL NO: 87191		
7.96	\$21,907.90	0.71640910	\$15,695.02					
				0	\$0.00	STAT	999999	STATE OF WISCONSIN
				0.00739210	\$116.02	CNTY	46	PEPIN COUNTY
				0.00160260	\$25.15	MUNI	46014	TOWN OF WATERVILLE
				0.00742640	\$116.56	REG	461499	SCH D OF DURAND
				0.00087910	\$13.80	VTAE	000100	CHIPPEWA VALLEY VTAE DISTRICT
<b>Parcel Total:</b>					<b>\$271.53</b>			

LEGAL DESCRIPTION: T25 R13-W S31 SWSW				PARCEL NO: 014-994-000		CONTROL NO: 87192		
39.18	\$107,836.37	0.71640910	\$77,254.96					
				0	\$0.00	STAT	999999	STATE OF WISCONSIN
				0.00739210	\$571.08	CNTY	46	PEPIN COUNTY
				0.00160260	\$123.81	MUNI	46014	TOWN OF WATERVILLE
				0.00742640	\$573.73	REG	461499	SCH D OF DURAND
				0.00087910	\$67.92	VTAE	000100	CHIPPEWA VALLEY VTAE DISTRICT
<b>Parcel Total:</b>					<b>\$1,336.54</b>			



# State of Wisconsin / Department of Natural Resources

Tony Evers , Governor

, Secretary

2/5/2025

## Chapter 70.114 - Aids Payment Worksheet For Tax Year 2024(Payment Year 2025) - Payment Due January 31, 2025

4872 of 7093

LEGAL DESCRIPTION: T25 R13-W S31 GOV LOT 4	PARCEL NO: 014-998-000	CONTROL NO: 87193
--	------------------------	-------------------

36.55	\$100,597.30	0.71640910	\$72,068.82
-------	--------------	------------	-------------

0	\$0.00	STAT	999999	STATE OF WISCONSIN
0.00739210	\$532.74	CNTY	46	PEPIN COUNTY
0.00160260	\$115.50	MUNI	46014	TOWN OF WATERVILLE
0.00742640	\$535.21	REG	461499	SCH D OF DURAND
0.00087910	\$63.36	VTAE	000100	CHIPPEWA VALLEY VTAE DISTRICT

Parcel Total:	\$1,246.81
---------------	------------

LEGAL DESCRIPTION: T25 R13-W S31 PT GV LT 3	PARCEL NO: 014-995-000, 014-997-000	CONTROL NO: 87194
---	-------------------------------------	-------------------

11.51	\$31,679.85	0.71640910	\$22,695.73
-------	-------------	------------	-------------

0	\$0.00	STAT	999999	STATE OF WISCONSIN
0.00739210	\$167.77	CNTY	46	PEPIN COUNTY
0.00160260	\$36.37	MUNI	46014	TOWN OF WATERVILLE
0.00742640	\$168.55	REG	461499	SCH D OF DURAND
0.00087910	\$19.95	VTAE	000100	CHIPPEWA VALLEY VTAE DISTRICT

Parcel Total:	\$392.64
---------------	----------

File Number Total:	\$3,247.52
--------------------	------------



# State of Wisconsin / Department of Natural Resources

Tony Evers , Governor

, Secretary

2/5/2025

## Chapter 70.114 - Aids Payment Worksheet For Tax Year 2024(Payment Year 2025) - Payment Due January 31, 2025

4873 of 7093

FILE NO: NA 806 *		DATE OF PURCHASE: 07/29/2003		GRANTOR: WILLIAM BOWE	
LEGAL DESCRIPTION: T25 R13-W S30 FR. SWSW		PARCEL NO: 014-00977-0000		CONTROL NO: 89530	
35.41	\$72,783.75	0.71640910	\$52,142.94		
		0	\$0.00	STAT 999999	STATE OF WISCONSIN
		0.00739210	\$385.45	CNTY 46	PEPIN COUNTY
		0.00160260	\$83.56	MUNI 46014	TOWN OF WATERVILLE
		0.00742640	\$387.24	REG 461499	SCH D OF DURAND
		0.00087910	\$45.84	VTAE 000100	CHIPPEWA VALLEY VTAE DISTRICT
Parcel Total:			\$902.09		

LEGAL DESCRIPTION: T25 R13-W S30 SW OF SESW		PARCEL NO: 014-00979-0000		CONTROL NO: 89531	
10	\$31,324.49	0.71640910	\$22,441.15		
		0	\$0.00	STAT 999999	STATE OF WISCONSIN
		0.00739210	\$165.89	CNTY 46	PEPIN COUNTY
		0.00160260	\$35.96	MUNI 46014	TOWN OF WATERVILLE
		0.00742640	\$166.66	REG 461499	SCH D OF DURAND
		0.00087910	\$19.73	VTAE 000100	CHIPPEWA VALLEY VTAE DISTRICT
Parcel Total:			\$388.24		



# State of Wisconsin / Department of Natural Resources

Tony Evers , Governor

, Secretary

2/5/2025

## Chapter 70.114 - Aids Payment Worksheet For Tax Year 2024(Payment Year 2025) - Payment Due January 31, 2025

4874 of 7093

LEGAL DESCRIPTION: T25 R13-W S31 FR NWNW				PARCEL NO: 014-0989-0000				CONTROL NO: 89532	
36.44	\$91,210.09	0.71640910	\$65,343.74	0	\$0.00	STAT	999999	STATE OF WISCONSIN	
				0.00739210	\$483.03	CNTY	46	PEPIN COUNTY	
				0.00160260	\$104.72	MUNI	46014	TOWN OF WATERVILLE	
				0.00742640	\$485.27	REG	461499	SCH D OF DURAND	
				0.00087910	\$57.44	VTAE	000100	CHIPPEWA VALLEY VTAE DISTRICT	
Parcel Total:				\$1,130.46					

LEGAL DESCRIPTION: T25 R13-W S31 PT OF SWNW				PARCEL NO: 014-00990-0001				CONTROL NO: 89533	
29.85	\$193,476.55	0.71640910	\$138,608.36	0	\$0.00	STAT	999999	STATE OF WISCONSIN	
				0.00739210	\$1,024.61	CNTY	46	PEPIN COUNTY	
				0.00160260	\$222.13	MUNI	46014	TOWN OF WATERVILLE	
				0.00742640	\$1,029.37	REG	461499	SCH D OF DURAND	
				0.00087910	\$121.85	VTAE	000100	CHIPPEWA VALLEY VTAE DISTRICT	
Parcel Total:				\$2,397.96					

LEGAL DESCRIPTION: T25 R13-W S31 NENW				PARCEL NO: 014-00988-0000				CONTROL NO: 89534	
40	\$36,852.68	0.71640910	\$26,401.59	0	\$0.00	STAT	999999	STATE OF WISCONSIN	
				0.00739210	\$195.16	CNTY	46	PEPIN COUNTY	
				0.00160260	\$42.31	MUNI	46014	TOWN OF WATERVILLE	
				0.00742640	\$196.07	REG	461499	SCH D OF DURAND	
				0.00087910	\$23.21	VTAE	000100	CHIPPEWA VALLEY VTAE DISTRICT	
Parcel Total:				\$456.75					



# State of Wisconsin / Department of Natural Resources

Tony Evers , Governor

, Secretary

2/5/2025

## Chapter 70.114 - Aids Payment Worksheet For Tax Year 2024(Payment Year 2025) - Payment Due January 31, 2025

4875 of 7093

LEGAL DESCRIPTION: T25 R13-W S31 PT GV LT 2	PARCEL NO: 014-00986-0001	CONTROL NO: 89535
---	---------------------------	-------------------

47.01	\$232,171.00	0.71640910	\$166,329.42
-------	--------------	------------	--------------

0	\$0.00	STAT	999999	STATE OF WISCONSIN
0.00739210	\$1,229.53	CNTY	46	PEPIN COUNTY
0.00160260	\$266.56	MUNI	46014	TOWN OF WATERVILLE
0.00742640	\$1,235.23	REG	461499	SCH D OF DURAND
0.00087910	\$146.22	VTAE	000100	CHIPPEWA VALLEY VTAE DISTRICT

Parcel Total:	\$2,877.54
---------------	------------

LEGAL DESCRIPTION: T25 R13-W S31 GOV LOT 1	PARCEL NO: 014-00985-0000	CONTROL NO: 89536
--	---------------------------	-------------------

29.9	\$73,705.35	0.71640910	\$52,803.19
------	-------------	------------	-------------

0	\$0.00	STAT	999999	STATE OF WISCONSIN
0.00739210	\$390.33	CNTY	46	PEPIN COUNTY
0.00160260	\$84.62	MUNI	46014	TOWN OF WATERVILLE
0.00742640	\$392.14	REG	461499	SCH D OF DURAND
0.00087910	\$46.42	VTAE	000100	CHIPPEWA VALLEY VTAE DISTRICT

Parcel Total:	\$913.51
---------------	----------

File Number Total:	\$9,066.55
--------------------	------------



# State of Wisconsin / Department of Natural Resources

Tony Evers , Governor

, Secretary

2/5/2025

## Chapter 70.114 - Aids Payment Worksheet For Tax Year 2024(Payment Year 2025) - Payment Due January 31, 2025

4876 of 7093

FILE NO: WM 60097 *		DATE OF PURCHASE: 10/08/2010			GRANTOR: Johan G Brekhus		
LEGAL DESCRIPTION: T25 R14-W S36 PT OF SENE				PARCEL NO: 014-00904-0001		CONTROL NO: 118280	
7.45	\$25,189.84	0.71640910	\$18,046.23				
		0	\$0.00	STAT	999999	STATE OF WISCONSIN	
		0.00739210	\$133.40	CNTY	46	PEPIN COUNTY	
		0.00160260	\$28.92	MUNI	46014	TOWN OF WATERVILLE	
		0.00742640	\$134.02	REG	461499	SCH D OF DURAND	
		0.00087910	\$15.86	VTAE	000100	CHIPPEWA VALLEY VTAE DISTRICT	
Parcel Total:			\$312.20				

LEGAL DESCRIPTION: T25 R14-W S36 NESE				PARCEL NO: 014-00922-0000		CONTROL NO: 118281	
40	\$135,247.43	0.71640910	\$96,892.49				
		0	\$0.00	STAT	999999	STATE OF WISCONSIN	
		0.00739210	\$716.24	CNTY	46	PEPIN COUNTY	
		0.00160260	\$155.28	MUNI	46014	TOWN OF WATERVILLE	
		0.00742640	\$719.57	REG	461499	SCH D OF DURAND	
		0.00087910	\$85.18	VTAE	000100	CHIPPEWA VALLEY VTAE DISTRICT	
Parcel Total:			\$1,676.27				





# State of Wisconsin / Department of Natural Resources

Tony Evers , Governor

, Secretary

2/5/2025

## Chapter 70.114 - Aids Payment Worksheet For Tax Year 2024(Payment Year 2025) - Payment Due January 31, 2025

4877 of 7093

LEGAL DESCRIPTION: T25 R14-W S36 SESE				PARCEL NO: 014-00927-0000				CONTROL NO: 118282			
40	\$135,247.43	0.71640910	\$96,892.49								
				0	\$0.00	STAT	999999	STATE OF WISCONSIN			
				0.00739210	\$716.24	CNTY	46	PEPIN COUNTY			
				0.00160260	\$155.28	MUNI	46014	TOWN OF WATERVILLE			
				0.00742640	\$719.57	REG	461499	SCH D OF DURAND			
				0.00087910	\$85.18	VTAE	000100	CHIPPEWA VALLEY VTAE DISTRICT			
Parcel Total:					\$1,676.27						
File Number Total:					\$3,664.74						
Municipality Total:					\$15,978.81						



# State of Wisconsin / Department of Natural Resources

Tony Evers , Governor

, Secretary

2/5/2025

## Chapter 70.114 - Aids Payment Worksheet For Tax Year 2024(Payment Year 2025) - Payment Due January 31, 2025

4878 of 7093

DETAIL FOR TOWN OF WAUBEEK, PEPIN COUNTY

Acres	Est. Adjust. Purch. Price	Level of Assessment	Adjusted Local Value	Net Gen. Tax Rate	Calc. Aid Pay Amount	----- Taxing Jurisdiction -----		
						Type	Code	Description
FILE NO: NA 438 *		DATE OF PURCHASE: 06/20/1994			GRANTOR: CONRAD CATT ET AL			
LEGAL DESCRIPTION: T25 R13-W S02 PT OF SENW				PARCEL NO: 08-00022-00		CONTROL NO: 72969		
10	\$5,741.92	0.63461378	\$3,643.90					
				0	\$0.00	STAT	999999	STATE OF WISCONSIN
				0.00798370	\$29.09	CNTY	46	PEPIN COUNTY
				0.001512	\$5.51	MUNI	46016	TOWN OF WAUBEEK
				0.00748310	\$27.27	REG	461499	SCH D OF DURAND
				0.00094940	\$3.46	VTAE	000100	CHIPPEWA VALLEY VTAE DISTRICT
Parcel Total:					\$65.33			

File Number Total: \$65.33

FILE NO: NA 468 *		DATE OF PURCHASE: 01/20/1992			GRANTOR: SCHLOSSER LUMBER, INC.			
LEGAL DESCRIPTION: T25 R13-W S02 GOV LOT 6				PARCEL NO: 69942		CONTROL NO: 69942		
39.95	\$26,341.63	0.63461378	\$16,716.76					
				0	\$0.00	STAT	999999	STATE OF WISCONSIN
				0.00798370	\$133.46	CNTY	46	PEPIN COUNTY
				0.001512	\$25.28	MUNI	46016	TOWN OF WAUBEEK
				0.00748310	\$125.09	REG	461499	SCH D OF DURAND
				0.00094940	\$15.87	VTAE	000100	CHIPPEWA VALLEY VTAE DISTRICT
Parcel Total:					\$299.70			



# State of Wisconsin / Department of Natural Resources

Tony Evers , Governor

, Secretary

2/5/2025

## Chapter 70.114 - Aids Payment Worksheet For Tax Year 2024(Payment Year 2025) - Payment Due January 31, 2025

4879 of 7093

LEGAL DESCRIPTION: T25 R13-W S02 GOV LOT 7	PARCEL NO: 69943	CONTROL NO: 69943
--	------------------	-------------------

26.45	\$17,439.76	0.63461378	\$11,067.51	
-------	-------------	------------	-------------	--

0	\$0.00	STAT	999999	STATE OF WISCONSIN
0.00798370	\$88.36	CNTY	46	PEPIN COUNTY
0.001512	\$16.73	MUNI	46016	TOWN OF WAUBEEK
0.00748310	\$82.82	REG	461499	SCH D OF DURAND
0.00094940	\$10.51	VTAE	000100	CHIPPEWA VALLEY VTAE DISTRICT

Parcel Total:	\$198.42
---------------	----------

LEGAL DESCRIPTION: T25 R13-W S03 GOV LOT 5	PARCEL NO: 69944	CONTROL NO: 69944
--	------------------	-------------------

45.4	\$29,933.43	0.63461378	\$18,996.17	
------	-------------	------------	-------------	--

0	\$0.00	STAT	999999	STATE OF WISCONSIN
0.00798370	\$151.66	CNTY	46	PEPIN COUNTY
0.001512	\$28.72	MUNI	46016	TOWN OF WAUBEEK
0.00748310	\$142.15	REG	461499	SCH D OF DURAND
0.00094940	\$18.04	VTAE	000100	CHIPPEWA VALLEY VTAE DISTRICT

Parcel Total:	\$340.57
---------------	----------

LEGAL DESCRIPTION: T25 R13-W S03 GOV LOT 6	PARCEL NO: 69945	CONTROL NO: 69945
--	------------------	-------------------

56.85	\$37,486.37	0.63461378	\$23,789.37	
-------	-------------	------------	-------------	--

0	\$0.00	STAT	999999	STATE OF WISCONSIN
0.00798370	\$189.93	CNTY	46	PEPIN COUNTY
0.001512	\$35.97	MUNI	46016	TOWN OF WAUBEEK
0.00748310	\$178.02	REG	461499	SCH D OF DURAND
0.00094940	\$22.59	VTAE	000100	CHIPPEWA VALLEY VTAE DISTRICT

Parcel Total:	\$426.51
---------------	----------



# State of Wisconsin / Department of Natural Resources

Tony Evers , Governor

, Secretary

2/5/2025

## Chapter 70.114 - Aids Payment Worksheet For Tax Year 2024(Payment Year 2025) - Payment Due January 31, 2025

4880 of 7093

File Number Total: \$1,265.20

FILE NO: NA 471 \*

DATE OF PURCHASE: 03/03/1992

GRANTOR: JAMES KONSELA

LEGAL DESCRIPTION: T25 R13-W S02 PT GV LT 3

PARCEL NO: 08-00012-00

CONTROL NO: 70000

30.25 \$18,368.48 0.63461378 \$11,656.89

0 \$0.00 STAT 999999 STATE OF WISCONSIN

0.00798370 \$93.06 CNTY 46 PEPIN COUNTY

0.001512 \$17.63 MUNI 46016 TOWN OF WAUBEEK

0.00748310 \$87.23 REG 461499 SCH D OF DURAND

0.00094940 \$11.07 VTAE 000100 CHIPPEWA VALLEY VTAE DISTRICT

Parcel Total: \$208.99

LEGAL DESCRIPTION: T25 R13-W S03 S1/2 OF SESE

PARCEL NO: 08-00045-00

CONTROL NO: 70001

10 \$6,071.53 0.63461378 \$3,853.08

0 \$0.00 STAT 999999 STATE OF WISCONSIN

0.00798370 \$30.76 CNTY 46 PEPIN COUNTY

0.001512 \$5.83 MUNI 46016 TOWN OF WAUBEEK

0.00748310 \$28.83 REG 461499 SCH D OF DURAND

0.00094940 \$3.66 VTAE 000100 CHIPPEWA VALLEY VTAE DISTRICT

Parcel Total: \$69.08

File Number Total: \$278.07



# State of Wisconsin / Department of Natural Resources

Tony Evers , Governor

, Secretary

2/5/2025

## Chapter 70.114 - Aids Payment Worksheet For Tax Year 2024(Payment Year 2025) - Payment Due January 31, 2025

4881 of 7093

FILE NO: NA 20008 *				DATE OF PURCHASE: 11/25/2008				GRANTOR: John W Komro			
LEGAL DESCRIPTION: T25 R13-W S02 PT OF SWNW				PARCEL NO: 016-00021-0000				CONTROL NO: 102040			
10	\$16,561.40	0.63461378	\$10,510.09								
				0	\$0.00	STAT	999999	STATE OF WISCONSIN			
				0.00798370	\$83.91	CNTY	46	PEPIN COUNTY			
				0.001512	\$15.89	MUNI	46016	TOWN OF WAUBEEK			
				0.00748310	\$78.65	REG	461499	SCH D OF DURAND			
				0.00094940	\$9.98	VTAE	000100	CHIPPEWA VALLEY VTAE DISTRICT			
Parcel Total:					\$188.43						

File Number Total:					\$188.43						
--------------------	--	--	--	--	----------	--	--	--	--	--	--

FILE NO: WM 60100 *				DATE OF PURCHASE: 03/03/1992				GRANTOR: JAMES KONSELA			
LEGAL DESCRIPTION: T25 R13-W S03 S1/2 OF SESE				PARCEL NO: 08-00045-00				CONTROL NO: 119880			
10	\$2,520.84	0.63461378	\$1,599.76								
				0	\$0.00	STAT	999999	STATE OF WISCONSIN			
				0.00798370	\$12.77	CNTY	46	PEPIN COUNTY			
				0.001512	\$2.42	MUNI	46016	TOWN OF WAUBEEK			
				0.00748310	\$11.97	REG	461499	SCH D OF DURAND			
				0.00094940	\$1.52	VTAE	000100	CHIPPEWA VALLEY VTAE DISTRICT			
Parcel Total:					\$28.68						

File Number Total:					\$28.68						
--------------------	--	--	--	--	---------	--	--	--	--	--	--

Municipality Total:					\$1,825.71						
---------------------	--	--	--	--	------------	--	--	--	--	--	--



# State of Wisconsin / Department of Natural Resources

Tony Evers , Governor

, Secretary

2/5/2025

## Chapter 70.114 - Aids Payment Worksheet For Tax Year 2024(Payment Year 2025) - Payment Due January 31, 2025

4882 of 7093

DETAIL FOR TOWN OF CLIFTON, PIERCE COUNTY

Acres	Est. Adjust. Purch. Price	Level of Assessment	Adjusted Local Value	Net Gen. Tax Rate	Calc. Aid Pay Amount	Type	Code	----- Taxing Jurisdiction ----- Description
FILE NO: P 1878 *			DATE OF PURCHASE: 09/07/2006			GRANTOR: KINNICKINNIC RIVER LAND TRUS		
LEGAL DESCRIPTION: T27 R19-W S18 PT OF NWNE				PARCEL NO: 002-01033-900		CONTROL NO: 97018		
31	\$192,374.71	0.62887046	\$120,978.77					
				0	\$0.00	STAT	999999	STATE OF WISCONSIN
				0.00567890	\$687.02	CNTY	47	PIERCE COUNTY
				0.00048170	\$58.28	MUNI	47002	TOWN OF CLIFTON
				0.01031570	\$1,247.98	REG	474893	SCH D OF RIVER FALLS
				0.00097610	\$118.09	VTAE	000100	CHIPPEWA VALLEY VTAE DISTRICT
Parcel Total:					\$2,111.37			

LEGAL DESCRIPTION: T27 R19-W S18 PT OF NENW				PARCEL NO: 002-01033-400		CONTROL NO: 97019		
8	\$49,645.04	0.62887046	\$31,220.30					
				0	\$0.00	STAT	999999	STATE OF WISCONSIN
				0.00567890	\$177.30	CNTY	47	PIERCE COUNTY
				0.00048170	\$15.04	MUNI	47002	TOWN OF CLIFTON
				0.01031570	\$322.06	REG	474893	SCH D OF RIVER FALLS
				0.00097610	\$30.47	VTAE	000100	CHIPPEWA VALLEY VTAE DISTRICT
Parcel Total:					\$544.87			

File Number Total:					\$2,656.24			
--------------------	--	--	--	--	------------	--	--	--



# State of Wisconsin / Department of Natural Resources

Tony Evers , Governor

, Secretary

2/5/2025

## Chapter 70.114 - Aids Payment Worksheet For Tax Year 2024(Payment Year 2025) - Payment Due January 31, 2025

4883 of 7093

FILE NO: WM 60699 *				DATE OF PURCHASE: 04/23/2010				GRANTOR: Kinnickinnic River Land Trus			
LEGAL DESCRIPTION: T27 R19-W S21 Part of Lot 3				PARCEL NO: 002-01028-0400				CONTROL NO: 141647			
35	\$376,163.24	0.62887046	\$236,557.95								
				0	\$0.00	STAT	999999	STATE OF WISCONSIN			
				0.00567890	\$1,343.38	CNTY	47	PIERCE COUNTY			
				0.00048170	\$113.95	MUNI	47002	TOWN OF CLIFTON			
				0.01031570	\$2,440.27	REG	474893	SCH D OF RIVER FALLS			
				0.00097610	\$230.90	VTAE	000100	CHIPPEWA VALLEY VTAE DISTRICT			
Parcel Total:					\$4,128.50						

LEGAL DESCRIPTION: T27 R19-W S21 Part of Lot 3				PARCEL NO: 002-01028-0400				CONTROL NO: 141648			
35	\$376,163.24	0.62887046	\$236,557.95								
				0	\$0.00	STAT	999999	STATE OF WISCONSIN			
				0.00567890	\$1,343.38	CNTY	47	PIERCE COUNTY			
				0.00048170	\$113.95	MUNI	47002	TOWN OF CLIFTON			
				0.01031570	\$2,440.27	REG	474893	SCH D OF RIVER FALLS			
				0.00097610	\$230.90	VTAE	000100	CHIPPEWA VALLEY VTAE DISTRICT			
Parcel Total:					\$4,128.50						



# State of Wisconsin / Department of Natural Resources

Tony Evers , Governor

, Secretary

2/5/2025

## Chapter 70.114 - Aids Payment Worksheet For Tax Year 2024(Payment Year 2025) - Payment Due January 31, 2025

4884 of 7093

LEGAL DESCRIPTION: T27 R19-W S16 Part of Lot 3				PARCEL NO: 002-01028-0400			CONTROL NO: 141649		
18.43	\$198,076.82	0.62887046	\$124,564.66	0	\$0.00	STAT	999999	STATE OF WISCONSIN	
				0.00567890	\$707.39	CNTY	47	PIERCE COUNTY	
				0.00048170	\$60.00	MUNI	47002	TOWN OF CLIFTON	
				0.01031570	\$1,284.97	REG	474893	SCH D OF RIVER FALLS	
				0.00097610	\$121.59	VTAE	000100	CHIPPEWA VALLEY VTAE DISTRICT	
Parcel Total:				\$2,173.95					

LEGAL DESCRIPTION: T27 R19-W S21 Part of Lot 3				PARCEL NO: 002-01028-0400			CONTROL NO: 141650		
30	\$322,425.64	0.62887046	\$202,763.96	0	\$0.00	STAT	999999	STATE OF WISCONSIN	
				0.00567890	\$1,151.47	CNTY	47	PIERCE COUNTY	
				0.00048170	\$97.67	MUNI	47002	TOWN OF CLIFTON	
				0.01031570	\$2,091.66	REG	474893	SCH D OF RIVER FALLS	
				0.00097610	\$197.92	VTAE	000100	CHIPPEWA VALLEY VTAE DISTRICT	
Parcel Total:				\$3,538.72					

LEGAL DESCRIPTION: T27 R19-W S16 Part of Lot 3				PARCEL NO: 002-01028-0400			CONTROL NO: 141651		
40	\$429,900.84	0.62887046	\$270,351.94	0	\$0.00	STAT	999999	STATE OF WISCONSIN	
				0.00567890	\$1,535.30	CNTY	47	PIERCE COUNTY	
				0.00048170	\$130.23	MUNI	47002	TOWN OF CLIFTON	
				0.01031570	\$2,788.88	REG	474893	SCH D OF RIVER FALLS	
				0.00097610	\$263.89	VTAE	000100	CHIPPEWA VALLEY VTAE DISTRICT	
Parcel Total:				\$4,718.30					





# State of Wisconsin / Department of Natural Resources

Tony Evers , Governor

, Secretary

2/5/2025

Chapter 70.114 - Aids Payment Worksheet For Tax Year 2024(Payment Year 2025) - Payment Due  
January 31, 2025

4885 of 7093

File Number Total: \$18,687.97

Municipality Total: \$21,344.21



# State of Wisconsin / Department of Natural Resources

Tony Evers , Governor

, Secretary

2/5/2025

## Chapter 70.114 - Aids Payment Worksheet For Tax Year 2024(Payment Year 2025) - Payment Due January 31, 2025

4886 of 7093

DETAIL FOR TOWN OF ISABELLE, PIERCE COUNTY

Acres	Est. Adjust. Purch. Price	Level of Assessment	Adjusted Local Value	Net Gen. Tax Rate	Calc. Aid Pay Amount	Taxing Jurisdiction Type	Code	Description
FILE NO: NA 536 *			DATE OF PURCHASE: 07/22/1994			GRANTOR: UNIMIN WISCONSIN EQUIPMENT C		
LEGAL DESCRIPTION: T24 R17-W S03 PT OF NESW				PARCEL NO: 014-1007-02		CONTROL NO: 72686		
21	\$43,042.58	0.81011741	\$34,869.54	0	\$0.00	STAT	999999	STATE OF WISCONSIN
				0.00428120	\$149.28	CNTY	47	PIERCE COUNTY
				0.00150140	\$52.35	MUNI	47014	TOWN OF ISABELLE
				0.00823780	\$287.25	REG	471659	SCH D OF ELLSWORTH COMMUNITY
				0.00073590	\$25.66	VTAE	000100	CHIPPEWA VALLEY VTAE DISTRICT
Parcel Total:					\$514.54			

LEGAL DESCRIPTION: T24 R17-W S03 PT OF NWNW				PARCEL NO: 014-1007-02		CONTROL NO: 72687		
26	\$51,215.22	0.81011741	\$41,490.34	0	\$0.00	STAT	999999	STATE OF WISCONSIN
				0.00428120	\$177.63	CNTY	47	PIERCE COUNTY
				0.00150140	\$62.29	MUNI	47014	TOWN OF ISABELLE
				0.00823780	\$341.79	REG	471659	SCH D OF ELLSWORTH COMMUNITY
				0.00073590	\$30.53	VTAE	000100	CHIPPEWA VALLEY VTAE DISTRICT
Parcel Total:					\$612.24			

File Number Total:					\$1,126.78			
--------------------	--	--	--	--	------------	--	--	--



# State of Wisconsin / Department of Natural Resources

Tony Evers , Governor

, Secretary

2/5/2025

## Chapter 70.114 - Aids Payment Worksheet For Tax Year 2024(Payment Year 2025) - Payment Due January 31, 2025

4887 of 7093

FILE NO: W 1066 *				DATE OF PURCHASE: 12/28/1993				GRANTOR: WILLIAM MURRAY, JR.			
LEGAL DESCRIPTION: T24 R17-W S07 PT GV LT 04				PARCEL NO: 014-1019-10				CONTROL NO: 72100			
19.58	\$83,198.91	0.81011741	\$67,400.89								
				0	\$0.00	STAT	999999	STATE OF WISCONSIN			
				0.00428120	\$288.55	CNTY	47	PIERCE COUNTY			
				0.00150140	\$101.19	MUNI	47014	TOWN OF ISABELLE			
				0.00823780	\$555.23	REG	471659	SCH D OF ELLSWORTH COMMUNITY			
				0.00073590	\$49.60	VTAE	000100	CHIPPEWA VALLEY VTAE DISTRICT			
Parcel Total:					\$994.57						

File Number Total:					\$994.57						
--------------------	--	--	--	--	----------	--	--	--	--	--	--

FILE NO: W 1246 *				DATE OF PURCHASE: 07/01/1996				GRANTOR: LORNE L VON HELMST			
LEGAL DESCRIPTION: T24 R17-W S07 GOV LOT 12				PARCEL NO: 014-1020-10				CONTROL NO: 77139			
16.18	\$25,214.64	0.81011741	\$20,426.82								
				0	\$0.00	STAT	999999	STATE OF WISCONSIN			
				0.00428120	\$87.45	CNTY	47	PIERCE COUNTY			
				0.00150140	\$30.67	MUNI	47014	TOWN OF ISABELLE			
				0.00823780	\$168.27	REG	471659	SCH D OF ELLSWORTH COMMUNITY			
				0.00073590	\$15.03	VTAE	000100	CHIPPEWA VALLEY VTAE DISTRICT			
Parcel Total:					\$301.42						

File Number Total:					\$301.42						
--------------------	--	--	--	--	----------	--	--	--	--	--	--



# State of Wisconsin / Department of Natural Resources

Tony Evers , Governor

, Secretary

2/5/2025

## Chapter 70.114 - Aids Payment Worksheet For Tax Year 2024(Payment Year 2025) - Payment Due January 31, 2025

4888 of 7093

FILE NO: W 1255 *				DATE OF PURCHASE: 08/11/1997				GRANTOR: ERNEST JOHNSON, ET AL			
LEGAL DESCRIPTION: T24 R17-W S08 PT GV LT 3				PARCEL NO: 014-1021-07				CONTROL NO: 79386			
6.5	\$8,069.01	0.81011741	\$6,536.85								
				0	\$0.00	STAT	999999	STATE OF WISCONSIN			
				0.00428120	\$27.99	CNTY	47	PIERCE COUNTY			
				0.00150140	\$9.81	MUNI	47014	TOWN OF ISABELLE			
				0.00823780	\$53.85	REG	471659	SCH D OF ELLSWORTH COMMUNITY			
				0.00073590	\$4.81	VTAE	000100	CHIPPEWA VALLEY VTAE DISTRICT			
Parcel Total:					\$96.46						

File Number Total:					\$96.46						
--------------------	--	--	--	--	---------	--	--	--	--	--	--

FILE NO: W 1267 *				DATE OF PURCHASE: 07/16/1997				GRANTOR: RICHARD MUSTY, ET AL			
LEGAL DESCRIPTION: T24 R17-W S07 GOV LOT 9				PARCEL NO: 014-1020-07				CONTROL NO: 78856			
23.02	\$29,970.61	0.81011741	\$24,279.72								
				0	\$0.00	STAT	999999	STATE OF WISCONSIN			
				0.00428120	\$103.95	CNTY	47	PIERCE COUNTY			
				0.00150140	\$36.45	MUNI	47014	TOWN OF ISABELLE			
				0.00823780	\$200.01	REG	471659	SCH D OF ELLSWORTH COMMUNITY			
				0.00073590	\$17.87	VTAE	000100	CHIPPEWA VALLEY VTAE DISTRICT			
Parcel Total:					\$358.28						



# State of Wisconsin / Department of Natural Resources

Tony Evers , Governor

, Secretary

2/5/2025

## Chapter 70.114 - Aids Payment Worksheet For Tax Year 2024(Payment Year 2025) - Payment Due January 31, 2025

4889 of 7093

LEGAL DESCRIPTION: T24 R17-W S07 GOV LOT 10	PARCEL NO: 014-1020-08	CONTROL NO: 78857
---	------------------------	-------------------

12.43	\$16,138.02	0.81011741	\$13,073.69
-------	-------------	------------	-------------

0	\$0.00	STAT	999999	STATE OF WISCONSIN
0.00428120	\$55.97	CNTY	47	PIERCE COUNTY
0.00150140	\$19.63	MUNI	47014	TOWN OF ISABELLE
0.00823780	\$107.70	REG	471659	SCH D OF ELLSWORTH COMMUNITY
0.00073590	\$9.62	VTAE	000100	CHIPPEWA VALLEY VTAE DISTRICT

Parcel Total:	\$192.92
---------------	----------

LEGAL DESCRIPTION: T24 R17-W S07 GOV LOT 11	PARCEL NO: 014-1020-09	CONTROL NO: 78858
---	------------------------	-------------------

17.03	\$22,285.84	0.81011741	\$18,054.15
-------	-------------	------------	-------------

0	\$0.00	STAT	999999	STATE OF WISCONSIN
0.00428120	\$77.29	CNTY	47	PIERCE COUNTY
0.00150140	\$27.11	MUNI	47014	TOWN OF ISABELLE
0.00823780	\$148.73	REG	471659	SCH D OF ELLSWORTH COMMUNITY
0.00073590	\$13.29	VTAE	000100	CHIPPEWA VALLEY VTAE DISTRICT

Parcel Total:	\$266.42
---------------	----------

File Number Total:	\$817.62
--------------------	----------



# State of Wisconsin / Department of Natural Resources

Tony Evers , Governor

, Secretary

2/5/2025

## Chapter 70.114 - Aids Payment Worksheet For Tax Year 2024(Payment Year 2025) - Payment Due January 31, 2025

4890 of 7093

FILE NO: W 1405 *				DATE OF PURCHASE: 02/10/2001				GRANTOR: LOUIS CHICQUETTE			
LEGAL DESCRIPTION: T24 R17-W S17 GOV LOT 5				PARCEL NO: 14-1033-0900				CONTROL NO: 86667			
31.02	\$39,432.42	0.81011741	\$31,944.89								
				0	\$0.00	STAT	999999	STATE OF WISCONSIN			
				0.00428120	\$136.76	CNTY	47	PIERCE COUNTY			
				0.00150140	\$47.96	MUNI	47014	TOWN OF ISABELLE			
				0.00823780	\$263.15	REG	471659	SCH D OF ELLSWORTH COMMUNITY			
				0.00073590	\$23.51	VTAE	000100	CHIPPEWA VALLEY VTAE DISTRICT			
				Parcel Total:		\$471.38					

				File Number Total:		\$471.38					
--	--	--	--	--------------------	--	----------	--	--	--	--	--

FILE NO: WM 60551 *				DATE OF PURCHASE: 08/31/2004				GRANTOR: TRUST FOR PUBLIC LANDS			
LEGAL DESCRIPTION: T24 R17-W S16 ISLAND 1				PARCEL NO: 092315				CONTROL NO: 135916			
0.45	\$251.38	0.81011741	\$203.64								
				0	\$0.00	STAT	999999	STATE OF WISCONSIN			
				0.00428120	\$0.87	CNTY	47	PIERCE COUNTY			
				0.00150140	\$0.31	MUNI	47014	TOWN OF ISABELLE			
				0.00823780	\$1.68	REG	471659	SCH D OF ELLSWORTH COMMUNITY			
				0.00073590	\$0.15	VTAE	000100	CHIPPEWA VALLEY VTAE DISTRICT			
				Parcel Total:		\$3.01					



# State of Wisconsin / Department of Natural Resources

Tony Evers , Governor

, Secretary

2/5/2025

## Chapter 70.114 - Aids Payment Worksheet For Tax Year 2024(Payment Year 2025) - Payment Due January 31, 2025

4891 of 7093

LEGAL DESCRIPTION: T24 R17-W S16 ISLAND 3	PARCEL NO: 092317	CONTROL NO: 135917
---	-------------------	--------------------

15.76	\$8,798.19	0.81011741	\$7,127.57	
-------	------------	------------	------------	--

0	\$0.00	STAT	999999	STATE OF WISCONSIN
0.00428120	\$30.51	CNTY	47	PIERCE COUNTY
0.00150140	\$10.70	MUNI	47014	TOWN OF ISABELLE
0.00823780	\$58.72	REG	471659	SCH D OF ELLSWORTH COMMUNITY
0.00073590	\$5.25	VTAE	000100	CHIPPEWA VALLEY VTAE DISTRICT

Parcel Total:	\$105.18
---------------	----------

LEGAL DESCRIPTION: T24 R17-W S16 ISLAND 2	PARCEL NO: 092316	CONTROL NO: 135918
---	-------------------	--------------------

3.94	\$2,199.71	0.81011741	\$1,782.02	
------	------------	------------	------------	--

0	\$0.00	STAT	999999	STATE OF WISCONSIN
0.00428120	\$7.63	CNTY	47	PIERCE COUNTY
0.00150140	\$2.68	MUNI	47014	TOWN OF ISABELLE
0.00823780	\$14.68	REG	471659	SCH D OF ELLSWORTH COMMUNITY
0.00073590	\$1.31	VTAE	000100	CHIPPEWA VALLEY VTAE DISTRICT

Parcel Total:	\$26.30
---------------	---------

File Number Total:	\$134.49
--------------------	----------



# State of Wisconsin / Department of Natural Resources

Tony Evers , Governor

, Secretary

2/5/2025

## Chapter 70.114 - Aids Payment Worksheet For Tax Year 2024(Payment Year 2025) - Payment Due January 31, 2025

4892 of 7093

FILE NO: WM 60554 *				DATE OF PURCHASE: 06/14/2018				GRANTOR: Wisconsin Department of Natu			
LEGAL DESCRIPTION: T24 R17-W S15 PT OF W2				PARCEL NO:				CONTROL NO: 136689			
74.05	\$29,391.65	0.81011741	\$23,810.69								
				0	\$0.00	STAT	999999	STATE OF WISCONSIN			
				0.00428120	\$101.94	CNTY	47	PIERCE COUNTY			
				0.00150140	\$35.75	MUNI	47014	TOWN OF ISABELLE			
				0.00823780	\$196.15	REG	471659	SCH D OF ELLSWORTH COMMUNITY			
				0.00073590	\$17.52	VTAE	000100	CHIPPEWA VALLEY VTAE DISTRICT			
Parcel Total:					\$351.36						

LEGAL DESCRIPTION: T24 R17-W S17 PT OF SWNE				PARCEL NO:				CONTROL NO: 136690			
0.91	\$361.19	0.81011741	\$292.61								
				0	\$0.00	STAT	999999	STATE OF WISCONSIN			
				0.00428120	\$1.25	CNTY	47	PIERCE COUNTY			
				0.00150140	\$0.44	MUNI	47014	TOWN OF ISABELLE			
				0.00823780	\$2.41	REG	471659	SCH D OF ELLSWORTH COMMUNITY			
				0.00073590	\$0.22	VTAE	000100	CHIPPEWA VALLEY VTAE DISTRICT			
Parcel Total:					\$4.32						





# State of Wisconsin / Department of Natural Resources

Tony Evers , Governor

, Secretary

2/5/2025

## Chapter 70.114 - Aids Payment Worksheet For Tax Year 2024(Payment Year 2025) - Payment Due January 31, 2025

4893 of 7093

LEGAL DESCRIPTION: T24 R17-W S17 PT OF SENE				PARCEL NO:		CONTROL NO: 136702		
1.65	\$654.91	0.81011741	\$530.56					
				0	\$0.00	STAT	999999	STATE OF WISCONSIN
				0.00428120	\$2.27	CNTY	47	PIERCE COUNTY
				0.00150140	\$0.80	MUNI	47014	TOWN OF ISABELLE
				0.00823780	\$4.37	REG	471659	SCH D OF ELLSWORTH COMMUNITY
				0.00073590	\$0.39	VTAE	000100	CHIPPEWA VALLEY VTAE DISTRICT
Parcel Total:					\$7.83			
File Number Total:					\$363.51			
Municipality Total:					\$4,306.23			



# State of Wisconsin / Department of Natural Resources

Tony Evers , Governor

, Secretary

2/5/2025

## Chapter 70.114 - Aids Payment Worksheet For Tax Year 2024(Payment Year 2025) - Payment Due January 31, 2025

4894 of 7093

DETAIL FOR TOWN OF MAIDEN ROCK, PIERCE COUNTY

Acres	Est. Adjust. Purch. Price	Level of Assessment	Adjusted Local Value	Net Gen. Tax Rate	Calc. Aid Pay Amount	Taxing Jurisdiction Type	Code	Description
FILE NO: FI 2884 *			DATE OF PURCHASE: 04/11/2008			GRANTOR: Franklin J Bjurquist		
LEGAL DESCRIPTION: T24 R16-W S23 PT OF NESE				PARCEL NO: 016-01105-0500		CONTROL NO: 101280		
1	\$9,882.68	0.91303490	\$9,023.23					
				0	\$0.00	STAT	999999	STATE OF WISCONSIN
				0.00400930	\$36.18	CNTY	47	PIERCE COUNTY
				0.00219690	\$19.82	MUNI	47016	TOWN OF MAIDEN ROCK
				0.00771480	\$69.61	REG	471659	SCH D OF ELLSWORTH COMMUNITY
				0.00068920	\$6.22	VTAE	000100	CHIPPEWA VALLEY VTAE DISTRICT
Parcel Total:					\$131.83			

LEGAL DESCRIPTION: T24 R16-W S23 PT OF SESE				PARCEL NO: 016-01107-0200		CONTROL NO: 101281		
3.7	\$36,565.94	0.91303490	\$33,385.98					
				0	\$0.00	STAT	999999	STATE OF WISCONSIN
				0.00400930	\$133.86	CNTY	47	PIERCE COUNTY
				0.00219690	\$73.35	MUNI	47016	TOWN OF MAIDEN ROCK
				0.00771480	\$257.57	REG	471659	SCH D OF ELLSWORTH COMMUNITY
				0.00068920	\$23.01	VTAE	000100	CHIPPEWA VALLEY VTAE DISTRICT
Parcel Total:					\$487.79			

File Number Total:					\$619.62			
--------------------	--	--	--	--	----------	--	--	--



# State of Wisconsin / Department of Natural Resources

Tony Evers , Governor

, Secretary

2/5/2025

## Chapter 70.114 - Aids Payment Worksheet For Tax Year 2024(Payment Year 2025) - Payment Due January 31, 2025

4895 of 7093

FILE NO: FM 10091 *				DATE OF PURCHASE: 10/19/2010				GRANTOR: Nathan C. & Krissa K. Holt			
LEGAL DESCRIPTION: T24 R16-W S09 PT OF NENW				PARCEL NO: 016-01084-0900				CONTROL NO: 119540			
17	\$52,749.65	0.91303490	\$48,162.27								
				0	\$0.00	STAT	999999	STATE OF WISCONSIN			
				0.00400930	\$193.10	CNTY	47	PIERCE COUNTY			
				0.00219690	\$105.81	MUNI	47016	TOWN OF MAIDEN ROCK			
				0.00771480	\$371.56	REG	471659	SCH D OF ELLSWORTH COMMUNITY			
				0.00068920	\$33.20	VTAE	000100	CHIPPEWA VALLEY VTAE DISTRICT			
Parcel Total:					\$703.67						

LEGAL DESCRIPTION: T24 R16-W S09 PT OF SENW				PARCEL NO: 016-01086-0700				CONTROL NO: 119541			
7	\$21,720.44	0.91303490	\$19,831.52								
				0	\$0.00	STAT	999999	STATE OF WISCONSIN			
				0.00400930	\$79.51	CNTY	47	PIERCE COUNTY			
				0.00219690	\$43.57	MUNI	47016	TOWN OF MAIDEN ROCK			
				0.00771480	\$153.00	REG	471659	SCH D OF ELLSWORTH COMMUNITY			
				0.00068920	\$13.67	VTAE	000100	CHIPPEWA VALLEY VTAE DISTRICT			
Parcel Total:					\$289.75						



# State of Wisconsin / Department of Natural Resources

Tony Evers , Governor

, Secretary

2/5/2025

## Chapter 70.114 - Aids Payment Worksheet For Tax Year 2024(Payment Year 2025) - Payment Due January 31, 2025

4896 of 7093

LEGAL DESCRIPTION: T24 R16-W S09 PT OF NESW	PARCEL NO: 016-01086-0800	CONTROL NO: 119542
---	---------------------------	--------------------

16	\$49,646.73	0.91303490	\$45,329.19
----	-------------	------------	-------------

0	\$0.00	STAT	999999	STATE OF WISCONSIN
0.00400930	\$181.74	CNTY	47	PIERCE COUNTY
0.00219690	\$99.59	MUNI	47016	TOWN OF MAIDEN ROCK
0.00771480	\$349.71	REG	471659	SCH D OF ELLSWORTH COMMUNITY
0.00068920	\$31.24	VTAE	000100	CHIPPEWA VALLEY VTAE DISTRICT

Parcel Total:	\$662.28
---------------	----------

LEGAL DESCRIPTION: T24 R16-W S09 PT OF SESW	PARCEL NO: 016-01086-1040	CONTROL NO: 119543
---	---------------------------	--------------------

10	\$31,029.20	0.91303490	\$28,330.75
----	-------------	------------	-------------

0	\$0.00	STAT	999999	STATE OF WISCONSIN
0.00400930	\$113.59	CNTY	47	PIERCE COUNTY
0.00219690	\$62.24	MUNI	47016	TOWN OF MAIDEN ROCK
0.00771480	\$218.57	REG	471659	SCH D OF ELLSWORTH COMMUNITY
0.00068920	\$19.53	VTAE	000100	CHIPPEWA VALLEY VTAE DISTRICT

Parcel Total:	\$413.93
---------------	----------

File Number Total:	\$2,069.63
--------------------	------------



# State of Wisconsin / Department of Natural Resources

Tony Evers , Governor

, Secretary

2/5/2025

## Chapter 70.114 - Aids Payment Worksheet For Tax Year 2024(Payment Year 2025) - Payment Due January 31, 2025

4897 of 7093

FILE NO: FM 10110 *				DATE OF PURCHASE: 06/02/2011				GRANTOR: West Wisconsin Land Trust (P			
LEGAL DESCRIPTION: T24 R16-W S23 PT OF NESW				PARCEL NO: 016-01106-0700				CONTROL NO: 122287			
0.85	\$603.81	0.91303490	\$551.30								
				0	\$0.00	STAT	999999	STATE OF WISCONSIN			
				0.00400930	\$2.21	CNTY	47	PIERCE COUNTY			
				0.00219690	\$1.21	MUNI	47016	TOWN OF MAIDEN ROCK			
				0.00771480	\$4.25	REG	471659	SCH D OF ELLSWORTH COMMUNITY			
				0.00068920	\$0.38	VTAE	000100	CHIPPEWA VALLEY VTAE DISTRICT			
Parcel Total:					\$8.05						

LEGAL DESCRIPTION: T24 R16-W S23 PT OF NWSE				PARCEL NO: 016-01106-0700				CONTROL NO: 124015			
5.14	\$3,651.24	0.91303490	\$3,333.71								
				0	\$0.00	STAT	999999	STATE OF WISCONSIN			
				0.00400930	\$13.37	CNTY	47	PIERCE COUNTY			
				0.00219690	\$7.32	MUNI	47016	TOWN OF MAIDEN ROCK			
				0.00771480	\$25.72	REG	471659	SCH D OF ELLSWORTH COMMUNITY			
				0.00068920	\$2.30	VTAE	000100	CHIPPEWA VALLEY VTAE DISTRICT			
Parcel Total:					\$48.71						



# State of Wisconsin / Department of Natural Resources

Tony Evers , Governor

, Secretary

2/5/2025

## Chapter 70.114 - Aids Payment Worksheet For Tax Year 2024(Payment Year 2025) - Payment Due January 31, 2025

4898 of 7093

LEGAL DESCRIPTION: T24 R16-W S23 PT OF SWSE				PARCEL NO: 016-01106-0700				CONTROL NO: 124016	
40	\$28,414.33	0.91303490	\$25,943.27	0	\$0.00	STAT	999999	STATE OF WISCONSIN	
				0.00400930	\$104.02	CNTY	47	PIERCE COUNTY	
				0.00219690	\$57.00	MUNI	47016	TOWN OF MAIDEN ROCK	
				0.00771480	\$200.15	REG	471659	SCH D OF ELLSWORTH COMMUNITY	
				0.00068920	\$17.88	VTAE	000100	CHIPPEWA VALLEY VTAE DISTRICT	
Parcel Total:				\$379.05					

LEGAL DESCRIPTION: T24 R16-W S23 PT OF SESW				PARCEL NO: 016-01106-0700				CONTROL NO: 124017	
30.52	\$21,680.13	0.91303490	\$19,794.72	0	\$0.00	STAT	999999	STATE OF WISCONSIN	
				0.00400930	\$79.36	CNTY	47	PIERCE COUNTY	
				0.00219690	\$43.49	MUNI	47016	TOWN OF MAIDEN ROCK	
				0.00771480	\$152.71	REG	471659	SCH D OF ELLSWORTH COMMUNITY	
				0.00068920	\$13.64	VTAE	000100	CHIPPEWA VALLEY VTAE DISTRICT	
Parcel Total:				\$289.20					

LEGAL DESCRIPTION: T24 R16-W S23 GOV LOT 1				PARCEL NO: 016-01106-0700				CONTROL NO: 124018	
8.49	\$6,030.94	0.91303490	\$5,506.46	0	\$0.00	STAT	999999	STATE OF WISCONSIN	
				0.00400930	\$22.08	CNTY	47	PIERCE COUNTY	
				0.00219690	\$12.10	MUNI	47016	TOWN OF MAIDEN ROCK	
				0.00771480	\$42.48	REG	471659	SCH D OF ELLSWORTH COMMUNITY	
				0.00068920	\$3.80	VTAE	000100	CHIPPEWA VALLEY VTAE DISTRICT	
Parcel Total:				\$80.46					



# State of Wisconsin / Department of Natural Resources

Tony Evers , Governor

, Secretary

2/5/2025

## Chapter 70.114 - Aids Payment Worksheet For Tax Year 2024(Payment Year 2025) - Payment Due January 31, 2025

4899 of 7093

LEGAL DESCRIPTION: T24 R16-W S23 PT OF NESE				PARCEL NO: 016-01105-0300				CONTROL NO: 124019	
25	\$17,758.94	0.91303490	\$16,214.53	0	\$0.00	STAT	999999	STATE OF WISCONSIN	
				0.00400930	\$65.01	CNTY	47	PIERCE COUNTY	
				0.00219690	\$35.62	MUNI	47016	TOWN OF MAIDEN ROCK	
				0.00771480	\$125.09	REG	471659	SCH D OF ELLSWORTH COMMUNITY	
				0.00068920	\$11.18	VTAE	000100	CHIPPEWA VALLEY VTAE DISTRICT	
Parcel Total:					\$236.90				

LEGAL DESCRIPTION: T24 R16-W S23 PT OF SESE				PARCEL NO: 016-01106-0800				CONTROL NO: 124020	
7	\$4,972.51	0.91303490	\$4,540.07	0	\$0.00	STAT	999999	STATE OF WISCONSIN	
				0.00400930	\$18.20	CNTY	47	PIERCE COUNTY	
				0.00219690	\$9.97	MUNI	47016	TOWN OF MAIDEN ROCK	
				0.00771480	\$35.03	REG	471659	SCH D OF ELLSWORTH COMMUNITY	
				0.00068920	\$3.13	VTAE	000100	CHIPPEWA VALLEY VTAE DISTRICT	
Parcel Total:					\$66.33				

LEGAL DESCRIPTION: T24 R16-W S24 PT OF NWSW				PARCEL NO: 016-01109-0400				CONTROL NO: 124021	
37	\$26,283.26	0.91303490	\$23,997.53	0	\$0.00	STAT	999999	STATE OF WISCONSIN	
				0.00400930	\$96.21	CNTY	47	PIERCE COUNTY	
				0.00219690	\$52.72	MUNI	47016	TOWN OF MAIDEN ROCK	
				0.00771480	\$185.14	REG	471659	SCH D OF ELLSWORTH COMMUNITY	
				0.00068920	\$16.54	VTAE	000100	CHIPPEWA VALLEY VTAE DISTRICT	
Parcel Total:					\$350.61				



# State of Wisconsin / Department of Natural Resources

Tony Evers , Governor

, Secretary

2/5/2025

## Chapter 70.114 - Aids Payment Worksheet For Tax Year 2024(Payment Year 2025) - Payment Due January 31, 2025

4900 of 7093

LEGAL DESCRIPTION: T24 R16-W S24 PT OF SWSW				PARCEL NO: 016-01109-0500				CONTROL NO: 124022	
9	\$6,393.23	0.91303490	\$5,837.24	0	\$0.00	STAT	999999	STATE OF WISCONSIN	
				0.00400930	\$23.40	CNTY	47	PIERCE COUNTY	
				0.00219690	\$12.82	MUNI	47016	TOWN OF MAIDEN ROCK	
				0.00771480	\$45.03	REG	471659	SCH D OF ELLSWORTH COMMUNITY	
				0.00068920	\$4.02	VTAE	000100	CHIPPEWA VALLEY VTAE DISTRICT	
Parcel Total:				\$85.27					

LEGAL DESCRIPTION: T24 R16-W S24 PT OF NESW				PARCEL NO: 016-01109-0200				CONTROL NO: 124023	
23	\$16,338.24	0.91303490	\$14,917.39	0	\$0.00	STAT	999999	STATE OF WISCONSIN	
				0.00400930	\$59.81	CNTY	47	PIERCE COUNTY	
				0.00219690	\$32.77	MUNI	47016	TOWN OF MAIDEN ROCK	
				0.00771480	\$115.09	REG	471659	SCH D OF ELLSWORTH COMMUNITY	
				0.00068920	\$10.28	VTAE	000100	CHIPPEWA VALLEY VTAE DISTRICT	
Parcel Total:				\$217.95					

LEGAL DESCRIPTION: T24 R16-W S24 PT OF SESW				PARCEL NO: 016-01109-0800				CONTROL NO: 124024	
4.49	\$3,189.50	0.91303490	\$2,912.13	0	\$0.00	STAT	999999	STATE OF WISCONSIN	
				0.00400930	\$11.68	CNTY	47	PIERCE COUNTY	
				0.00219690	\$6.40	MUNI	47016	TOWN OF MAIDEN ROCK	
				0.00771480	\$22.47	REG	471659	SCH D OF ELLSWORTH COMMUNITY	
				0.00068920	\$2.01	VTAE	000100	CHIPPEWA VALLEY VTAE DISTRICT	
Parcel Total:				\$42.56					





# State of Wisconsin / Department of Natural Resources

Tony Evers , Governor

, Secretary

2/5/2025

## Chapter 70.114 - Aids Payment Worksheet For Tax Year 2024(Payment Year 2025) - Payment Due January 31, 2025

4901 of 7093

LEGAL DESCRIPTION: T24 R16-W S24 NWSE	PARCEL NO: 016-01110-0300	CONTROL NO: 124025
---------------------------------------	---------------------------	--------------------

40	\$28,414.33	0.91303490	\$25,943.27
----	-------------	------------	-------------

0	\$0.00	STAT	999999	STATE OF WISCONSIN
0.00400930	\$104.02	CNTY	47	PIERCE COUNTY
0.00219690	\$57.00	MUNI	47016	TOWN OF MAIDEN ROCK
0.00771480	\$200.15	REG	471659	SCH D OF ELLSWORTH COMMUNITY
0.00068920	\$17.88	VTAE	000100	CHIPPEWA VALLEY VTAE DISTRICT

Parcel Total:	\$379.05
---------------	----------

File Number Total:	\$2,184.14
--------------------	------------

FILE NO: FM 10205 *	DATE OF PURCHASE: 11/04/2015	GRANTOR: John P May
---------------------	------------------------------	---------------------

LEGAL DESCRIPTION: T24 R16-W S24 PT OF SESW	PARCEL NO: 016-01110-0100	CONTROL NO: 129462
---	---------------------------	--------------------

0.14	\$781.41	0.91303490	\$713.46
------	----------	------------	----------

0	\$0.00	STAT	999999	STATE OF WISCONSIN
0.00400930	\$2.86	CNTY	47	PIERCE COUNTY
0.00219690	\$1.57	MUNI	47016	TOWN OF MAIDEN ROCK
0.00771480	\$5.50	REG	471659	SCH D OF ELLSWORTH COMMUNITY
0.00068920	\$0.49	VTAE	000100	CHIPPEWA VALLEY VTAE DISTRICT

Parcel Total:	\$10.42
---------------	---------

File Number Total:	\$10.42
--------------------	---------



# State of Wisconsin / Department of Natural Resources

Tony Evers , Governor

, Secretary

2/5/2025

## Chapter 70.114 - Aids Payment Worksheet For Tax Year 2024(Payment Year 2025) - Payment Due January 31, 2025

4902 of 7093

FILE NO: WR 571 I		DATE OF PURCHASE: 08/31/2004		GRANTOR: TRUST FOR PUBLIC LANDS	
LEGAL DESCRIPTION: T24 R16-W S17 GOV LOT 1		PARCEL NO: 097542		CONTROL NO: 97542	
3.68	\$5,588.94	0.91303490	\$5,102.89		
		0	\$0.00	STAT 999999	STATE OF WISCONSIN
		0.00400930	\$20.46	CNTY 47	PIERCE COUNTY
		0.00219690	\$11.21	MUNI 47016	TOWN OF MAIDEN ROCK
		0.00771480	\$39.37	REG 471659	SCH D OF ELLSWORTH COMMUNITY
		0.00068920	\$3.52	VTAE 000100	CHIPPEWA VALLEY VTAE DISTRICT
Parcel Total:			\$74.56		

LEGAL DESCRIPTION: T24 R16-W S17 GOV LOT 2		PARCEL NO: 097543		CONTROL NO: 97543	
1.86	\$2,824.67	0.91303490	\$2,579.02		
		0	\$0.00	STAT 999999	STATE OF WISCONSIN
		0.00400930	\$10.34	CNTY 47	PIERCE COUNTY
		0.00219690	\$5.67	MUNI 47016	TOWN OF MAIDEN ROCK
		0.00771480	\$19.90	REG 471659	SCH D OF ELLSWORTH COMMUNITY
		0.00068920	\$1.78	VTAE 000100	CHIPPEWA VALLEY VTAE DISTRICT
Parcel Total:			\$37.69		

File Number Total:	\$112.25
--------------------	----------

Municipality Total:	\$4,996.06
---------------------	------------



# State of Wisconsin / Department of Natural Resources

Tony Evers , Governor

, Secretary

2/5/2025

## Chapter 70.114 - Aids Payment Worksheet For Tax Year 2024(Payment Year 2025) - Payment Due January 31, 2025

4903 of 7093

DETAIL FOR TOWN OF MARTELL, PIERCE COUNTY

Acres	Est. Adjust. Purch. Price	Level of Assessment	Adjusted Local Value	Net Gen. Tax Rate	Calc. Aid Pay Amount	Taxing Jurisdiction Type	Code	Description
FILE NO: WM 60684 *			DATE OF PURCHASE: 08/30/1994			GRANTOR: PHEASANTS FOREVER, INC.		
LEGAL DESCRIPTION: T27 R17-W S18 NESW				PARCEL NO: 018-1057-07		CONTROL NO: 141582		
40	\$45,934.84	0.63699234	\$29,260.14					
				0	\$0.00	STAT	999999	STATE OF WISCONSIN
				0.00576820	\$168.78	CNTY	47	PIERCE COUNTY
				0.00362710	\$106.13	MUNI	47018	TOWN OF MARTELL
				0.01047720	\$306.57	REG	474893	SCH D OF RIVER FALLS
				0.00099140	\$29.01	VTAE	000100	CHIPPEWA VALLEY VTAE DISTRICT
Parcel Total:					\$610.49			

LEGAL DESCRIPTION: T27 R17-W S18 E1/2 OF SESW				PARCEL NO: 018-1058-01		CONTROL NO: 141583		
20	\$22,967.42	0.63699234	\$14,630.07					
				0	\$0.00	STAT	999999	STATE OF WISCONSIN
				0.00576820	\$84.39	CNTY	47	PIERCE COUNTY
				0.00362710	\$53.06	MUNI	47018	TOWN OF MARTELL
				0.01047720	\$153.28	REG	474893	SCH D OF RIVER FALLS
				0.00099140	\$14.50	VTAE	000100	CHIPPEWA VALLEY VTAE DISTRICT
Parcel Total:					\$305.23			



# State of Wisconsin / Department of Natural Resources

Tony Evers , Governor

, Secretary

2/5/2025

## Chapter 70.114 - Aids Payment Worksheet For Tax Year 2024(Payment Year 2025) - Payment Due January 31, 2025

4904 of 7093

LEGAL DESCRIPTION: T27 R17-W S18 SWSE	PARCEL NO: 018-1058-05	CONTROL NO: 141584
---------------------------------------	------------------------	--------------------

40	\$45,934.84	0.63699234	\$29,260.14
----	-------------	------------	-------------

0	\$0.00	STAT	999999	STATE OF WISCONSIN
0.00576820	\$168.78	CNTY	47	PIERCE COUNTY
0.00362710	\$106.13	MUNI	47018	TOWN OF MARTELL
0.01047720	\$306.57	REG	474893	SCH D OF RIVER FALLS
0.00099140	\$29.01	VTAE	000100	CHIPPEWA VALLEY VTAE DISTRICT

Parcel Total:	\$610.49
---------------	----------

File Number Total:	\$1,526.21
--------------------	------------

FILE NO: WM 60685 *	DATE OF PURCHASE: 02/16/2001	GRANTOR: KINNICKINNIC - PHEASANTS FOR
---------------------	------------------------------	---------------------------------------

LEGAL DESCRIPTION: T27 R17-W S18 PT OF SWNW	PARCEL NO: 018227171823U400	CONTROL NO: 141585
---	-----------------------------	--------------------

7.5	\$11,911.53	0.63699234	\$7,587.55
-----	-------------	------------	------------

0	\$0.00	STAT	999999	STATE OF WISCONSIN
0.00576820	\$43.77	CNTY	47	PIERCE COUNTY
0.00362710	\$27.52	MUNI	47018	TOWN OF MARTELL
0.01047720	\$79.50	REG	474893	SCH D OF RIVER FALLS
0.00099140	\$7.52	VTAE	000100	CHIPPEWA VALLEY VTAE DISTRICT

Parcel Total:	\$158.31
---------------	----------



# State of Wisconsin / Department of Natural Resources

Tony Evers , Governor

, Secretary

2/5/2025

## Chapter 70.114 - Aids Payment Worksheet For Tax Year 2024(Payment Year 2025) - Payment Due January 31, 2025

4905 of 7093

LEGAL DESCRIPTION: T27 R17-W S18 W1/2 OF SESW				PARCEL NO: 018227171834U407				CONTROL NO: 141586	
20	\$19,688.82	0.63699234	\$12,541.62	0	\$0.00	STAT	999999	STATE OF WISCONSIN	
				0.00576820	\$72.34	CNTY	47	PIERCE COUNTY	
				0.00362710	\$45.49	MUNI	47018	TOWN OF MARTELL	
				0.01047720	\$131.40	REG	474893	SCH D OF RIVER FALLS	
				0.00099140	\$12.43	VTAE	000100	CHIPPEWA VALLEY VTAE DISTRICT	
Parcel Total:					\$261.66				

LEGAL DESCRIPTION: T27 R17-W S18 PT OF SWSW				PARCEL NO: 018227171834U407				CONTROL NO: 141587	
4.2	\$4,134.24	0.63699234	\$2,633.48	0	\$0.00	STAT	999999	STATE OF WISCONSIN	
				0.00576820	\$15.19	CNTY	47	PIERCE COUNTY	
				0.00362710	\$9.55	MUNI	47018	TOWN OF MARTELL	
				0.01047720	\$27.59	REG	474893	SCH D OF RIVER FALLS	
				0.00099140	\$2.61	VTAE	000100	CHIPPEWA VALLEY VTAE DISTRICT	
Parcel Total:					\$54.94				

LEGAL DESCRIPTION: T27 R17-W S18 E1/2 OF NWSW				PARCEL NO: 018227171832U403A				CONTROL NO: 141588	
19.5	\$25,085.65	0.63699234	\$15,979.37	0	\$0.00	STAT	999999	STATE OF WISCONSIN	
				0.00576820	\$92.17	CNTY	47	PIERCE COUNTY	
				0.00362710	\$57.96	MUNI	47018	TOWN OF MARTELL	
				0.01047720	\$167.42	REG	474893	SCH D OF RIVER FALLS	
				0.00099140	\$15.84	VTAE	000100	CHIPPEWA VALLEY VTAE DISTRICT	
Parcel Total:					\$333.39				



# State of Wisconsin / Department of Natural Resources

Tony Evers , Governor

, Secretary

2/5/2025

Chapter 70.114 - Aids Payment Worksheet For Tax Year 2024(Payment Year 2025) - Payment Due  
January 31, 2025

4906 of 7093

File Number Total: \$808.30

Municipality Total: \$2,334.51



# State of Wisconsin / Department of Natural Resources

Tony Evers , Governor

, Secretary

2/5/2025

## Chapter 70.114 - Aids Payment Worksheet For Tax Year 2024(Payment Year 2025) - Payment Due January 31, 2025

4907 of 7093

DETAIL FOR TOWN OF RIVER FALLS, PIERCE COUNTY

Acres	Est. Adjust. Purch. Price	Level of Assessment	Adjusted Local Value	Net Gen. Tax Rate	Calc. Aid Pay Amount	Taxing Jurisdiction	Type	Code	Description
FILE NO: FM 10802 *			DATE OF PURCHASE: 10/10/1995			GRANTOR: DEWAYNE F BENEDICT			
LEGAL DESCRIPTION: T27 R18-W S09 NWNW				PARCEL NO: 022-1037-04		CONTROL NO: 141638			
40	\$207,835.96	0.82484661	\$171,432.79						
				0	\$0.00	STATE OF WISCONSIN	STAT	999999	
				0.00438150	\$751.14	PIERCE COUNTY	CNTY	47	
				0.00241480	\$413.97	TOWN OF RIVER FALLS	MUNI	47022	
				0.00795870	\$1,364.38	SCH D OF RIVER FALLS	REG	474893	
				0.00075310	\$129.10	CHIPPEWA VALLEY VTAE DISTRICT	VTAE	000100	
<b>Parcel Total:</b>					<b>\$2,658.59</b>				

LEGAL DESCRIPTION: T27 R18-W S04 PT OF SWSW				PARCEL NO: 022-1012-04		CONTROL NO: 141639			
33	\$181,516.87	0.82484661	\$149,723.57						
				0	\$0.00	STATE OF WISCONSIN	STAT	999999	
				0.00438150	\$656.02	PIERCE COUNTY	CNTY	47	
				0.00241480	\$361.55	TOWN OF RIVER FALLS	MUNI	47022	
				0.00795870	\$1,191.61	SCH D OF RIVER FALLS	REG	474893	
				0.00075310	\$112.75	CHIPPEWA VALLEY VTAE DISTRICT	VTAE	000100	
<b>Parcel Total:</b>					<b>\$2,321.93</b>				



# State of Wisconsin / Department of Natural Resources

Tony Evers , Governor

, Secretary

2/5/2025

## Chapter 70.114 - Aids Payment Worksheet For Tax Year 2024(Payment Year 2025) - Payment Due January 31, 2025

4908 of 7093

LEGAL DESCRIPTION: T27 R18-W S08 N1/2 OF NENE	PARCEL NO: 022-1033-09	CONTROL NO: 141640
---	------------------------	--------------------

20	\$104,766.99	0.82484661	\$86,416.69
----	--------------	------------	-------------

0	\$0.00	STAT	999999	STATE OF WISCONSIN
0.00438150	\$378.64	CNTY	47	PIERCE COUNTY
0.00241480	\$208.67	MUNI	47022	TOWN OF RIVER FALLS
0.00795870	\$687.76	REG	474893	SCH D OF RIVER FALLS
0.00075310	\$65.08	VTAE	000100	CHIPPEWA VALLEY VTAE DISTRICT

Parcel Total:	\$1,340.15
---------------	------------

LEGAL DESCRIPTION: T27 R18-W S09 NENW	PARCEL NO: 022-1037-03	CONTROL NO: 141641
---------------------------------------	------------------------	--------------------

40	\$205,968.16	0.82484661	\$169,892.14
----	--------------	------------	--------------

0	\$0.00	STAT	999999	STATE OF WISCONSIN
0.00438150	\$744.38	CNTY	47	PIERCE COUNTY
0.00241480	\$410.25	MUNI	47022	TOWN OF RIVER FALLS
0.00795870	\$1,352.12	REG	474893	SCH D OF RIVER FALLS
0.00075310	\$127.94	VTAE	000100	CHIPPEWA VALLEY VTAE DISTRICT

Parcel Total:	\$2,634.69
---------------	------------

File Number Total:	\$8,955.36
--------------------	------------





# State of Wisconsin / Department of Natural Resources

Tony Evers , Governor

, Secretary

2/5/2025

## Chapter 70.114 - Aids Payment Worksheet For Tax Year 2024(Payment Year 2025) - Payment Due January 31, 2025

4909 of 7093

FILE NO: FM 10804 *				DATE OF PURCHASE: 02/14/1996				GRANTOR: CHARLES DELBERT HAMILTON			
LEGAL DESCRIPTION: T27 R18-W S04 PT OF SESE				PARCEL NO: 022-1013-10				CONTROL NO: 141697			
17.6	\$195,326.44	0.82484661	\$161,114.36								
				0	\$0.00	STAT	999999	STATE OF WISCONSIN			
				0.00438150	\$705.92	CNTY	47	PIERCE COUNTY			
				0.00241480	\$389.05	MUNI	47022	TOWN OF RIVER FALLS			
				0.00795870	\$1,282.26	REG	474893	SCH D OF RIVER FALLS			
				0.00075310	\$121.33	VTAE	000100	CHIPPEWA VALLEY VTAE DISTRICT			
Parcel Total:					\$2,498.56						

LEGAL DESCRIPTION: T27 R18-W S04 PT OF SESW				PARCEL NO: 022-1012-09				CONTROL NO: 141698			
34.4	\$151,328.00	0.82484661	\$124,822.39								
				0	\$0.00	STAT	999999	STATE OF WISCONSIN			
				0.00438150	\$546.91	CNTY	47	PIERCE COUNTY			
				0.00241480	\$301.42	MUNI	47022	TOWN OF RIVER FALLS			
				0.00795870	\$993.42	REG	474893	SCH D OF RIVER FALLS			
				0.00075310	\$94.00	VTAE	000100	CHIPPEWA VALLEY VTAE DISTRICT			
Parcel Total:					\$1,935.75						



# State of Wisconsin / Department of Natural Resources

Tony Evers , Governor

, Secretary

2/5/2025

## Chapter 70.114 - Aids Payment Worksheet For Tax Year 2024(Payment Year 2025) - Payment Due January 31, 2025

4910 of 7093

LEGAL DESCRIPTION: T27 R18-W S04 PT OF SWSE	PARCEL NO: 022-1013-06	CONTROL NO: 141699
---	------------------------	--------------------

28	\$133,328.63	0.82484661	\$109,975.67
----	--------------	------------	--------------

0	\$0.00	STAT	999999	STATE OF WISCONSIN
0.00438150	\$481.86	CNTY	47	PIERCE COUNTY
0.00241480	\$265.56	MUNI	47022	TOWN OF RIVER FALLS
0.00795870	\$875.26	REG	474893	SCH D OF RIVER FALLS
0.00075310	\$82.82	VTAE	000100	CHIPPEWA VALLEY VTAE DISTRICT

Parcel Total:	\$1,705.50
---------------	------------

File Number Total:	\$6,139.81
--------------------	------------

FILE NO: FM 10805 *	DATE OF PURCHASE: 03/12/1996	GRANTOR: CLIFTON BENEDICT FAMILY TRS
---------------------	------------------------------	--------------------------------------

LEGAL DESCRIPTION: T27 R18-W S08 NWNE	PARCEL NO: 022-1033-10	CONTROL NO: 141700
---------------------------------------	------------------------	--------------------

40	\$77,052.79	0.82484661	\$63,556.73
----	-------------	------------	-------------

0	\$0.00	STAT	999999	STATE OF WISCONSIN
0.00438150	\$278.47	CNTY	47	PIERCE COUNTY
0.00241480	\$153.47	MUNI	47022	TOWN OF RIVER FALLS
0.00795870	\$505.83	REG	474893	SCH D OF RIVER FALLS
0.00075310	\$47.86	VTAE	000100	CHIPPEWA VALLEY VTAE DISTRICT

Parcel Total:	\$985.63
---------------	----------



# State of Wisconsin / Department of Natural Resources

Tony Evers , Governor

, Secretary

2/5/2025

## Chapter 70.114 - Aids Payment Worksheet For Tax Year 2024(Payment Year 2025) - Payment Due January 31, 2025

4911 of 7093

LEGAL DESCRIPTION: T27 R18-W S05 PT OF SESW	PARCEL NO: 022-1015-09	CONTROL NO: 141701
---	------------------------	--------------------

22.35	\$43,053.25	0.82484661	\$35,512.32
-------	-------------	------------	-------------

0	\$0.00	STAT	999999	STATE OF WISCONSIN
0.00438150	\$155.60	CNTY	47	PIERCE COUNTY
0.00241480	\$85.75	MUNI	47022	TOWN OF RIVER FALLS
0.00795870	\$282.63	REG	474893	SCH D OF RIVER FALLS
0.00075310	\$26.74	VTAE	000100	CHIPPEWA VALLEY VTAE DISTRICT

Parcel Total:	\$550.72
---------------	----------

File Number Total:	\$1,536.35
--------------------	------------

FILE NO: FM 10814 *	DATE OF PURCHASE: 11/03/2011	GRANTOR: Dennis C. & Mathilda J. Rie
---------------------	------------------------------	--------------------------------------

LEGAL DESCRIPTION: T27 R18-W S05 PT OF SWSE	PARCEL NO: 022-01016-0800	CONTROL NO: 141717
---	---------------------------	--------------------

0.78	\$13,672.21	0.82484661	\$11,277.47
------	-------------	------------	-------------

0	\$0.00	STAT	999999	STATE OF WISCONSIN
0.00438150	\$49.41	CNTY	47	PIERCE COUNTY
0.00241480	\$27.23	MUNI	47022	TOWN OF RIVER FALLS
0.00795870	\$89.75	REG	474893	SCH D OF RIVER FALLS
0.00075310	\$8.49	VTAE	000100	CHIPPEWA VALLEY VTAE DISTRICT

Parcel Total:	\$174.88
---------------	----------

File Number Total:	\$174.88
--------------------	----------



# State of Wisconsin / Department of Natural Resources

Tony Evers , Governor

, Secretary

2/5/2025

## Chapter 70.114 - Aids Payment Worksheet For Tax Year 2024(Payment Year 2025) - Payment Due January 31, 2025

4912 of 7093

FILE NO: WM 60713 *	DATE OF PURCHASE: 08/06/1999	GRANTOR: GERALDINE NELSON				
LEGAL DESCRIPTION: T27 R18-W S23 NENE	PARCEL NO: 0222271823114433	CONTROL NO: 141730				
40	\$25,684.26	0.82484661	\$21,185.58			
		0	\$0.00	STAT	999999	STATE OF WISCONSIN
		0.00438150	\$92.82	CNTY	47	PIERCE COUNTY
		0.00241480	\$51.16	MUNI	47022	TOWN OF RIVER FALLS
		0.00795870	\$168.61	REG	474893	SCH D OF RIVER FALLS
		0.00075310	\$15.95	VTAE	000100	CHIPPEWA VALLEY VTAE DISTRICT
Parcel Total:			\$328.54			

File Number Total:	\$328.54
--------------------	----------

FILE NO: WM 60714 *	DATE OF PURCHASE: 03/26/1993	GRANTOR: PHEASANTS FOREVER, INC.				
LEGAL DESCRIPTION: T27 R18-W S23 PT OF SENE	PARCEL NO: 11-436B	CONTROL NO: 141731				
25	\$20,804.25	0.82484661	\$17,160.32			
		0	\$0.00	STAT	999999	STATE OF WISCONSIN
		0.00438150	\$75.19	CNTY	47	PIERCE COUNTY
		0.00241480	\$41.44	MUNI	47022	TOWN OF RIVER FALLS
		0.00795870	\$136.57	REG	474893	SCH D OF RIVER FALLS
		0.00075310	\$12.92	VTAE	000100	CHIPPEWA VALLEY VTAE DISTRICT
Parcel Total:			\$266.12			

File Number Total:	\$266.12
--------------------	----------

Municipality Total:	\$17,401.06
---------------------	-------------



# State of Wisconsin / Department of Natural Resources

Tony Evers , Governor

, Secretary

2/5/2025

## Chapter 70.114 - Aids Payment Worksheet For Tax Year 2024(Payment Year 2025) - Payment Due January 31, 2025

4913 of 7093

DETAIL FOR TOWN OF TRENTON, PIERCE COUNTY

Acres	Est. Adjust. Purch. Price	Level of Assessment	Adjusted Local Value	Net Gen. Tax Rate	Calc. Aid Pay Amount	----- Taxing Jurisdiction ----- Type	Code	Description
-------	------------------------------	------------------------	-------------------------	----------------------	-------------------------	---	------	-------------

FILE NO: NA 518 *	DATE OF PURCHASE: 05/25/1993	GRANTOR: LEON CHRISTIANSEN
-------------------	------------------------------	----------------------------

LEGAL DESCRIPTION: T25 R18-W S28 PT OF NESW	PARCEL NO: 030-1116-07	CONTROL NO: 71410
---	------------------------	-------------------

8.75	\$52,994.45	1.05764545	\$56,049.34					
				0	\$0.00	STAT	999999	STATE OF WISCONSIN
				0.00319430	\$179.04	CNTY	47	PIERCE COUNTY
				0.00122570	\$68.70	MUNI	47030	TOWN OF TRENTON
				0.006146	\$344.48	REG	471659	SCH D OF ELLSWORTH COMMUNITY
				0.00054910	\$30.78	VTAE	000100	CHIPPEWA VALLEY VTAE DISTRICT

Parcel Total: \$623.00

LEGAL DESCRIPTION: T25 R18-W S28 PT OF NWSE	PARCEL NO: 030-1117-07	CONTROL NO: 71411
---	------------------------	-------------------

5	\$30,282.55	1.05764545	\$32,028.20					
				0	\$0.00	STAT	999999	STATE OF WISCONSIN
				0.00319430	\$102.31	CNTY	47	PIERCE COUNTY
				0.00122570	\$39.26	MUNI	47030	TOWN OF TRENTON
				0.006146	\$196.84	REG	471659	SCH D OF ELLSWORTH COMMUNITY
				0.00054910	\$17.59	VTAE	000100	CHIPPEWA VALLEY VTAE DISTRICT

Parcel Total: \$356.00

File Number Total: \$979.00



# State of Wisconsin / Department of Natural Resources

Tony Evers , Governor

, Secretary

2/5/2025

## Chapter 70.114 - Aids Payment Worksheet For Tax Year 2024(Payment Year 2025) - Payment Due January 31, 2025

4914 of 7093

FILE NO: W 1225 *				DATE OF PURCHASE: 02/21/1996				GRANTOR: ISLAND CAMPING INC.			
LEGAL DESCRIPTION: T24 R18-W S12 PT GV LT 9				PARCEL NO: 030-1057-05				CONTROL NO: 76357			
21.6	\$26,829.62	1.05764545	\$28,376.23								
				0	\$0.00	STAT	999999	STATE OF WISCONSIN			
				0.00319430	\$90.64	CNTY	47	PIERCE COUNTY			
				0.00122570	\$34.78	MUNI	47030	TOWN OF TRENTON			
				0.006146	\$174.40	REG	471659	SCH D OF ELLSWORTH COMMUNITY			
				0.00054910	\$15.58	VTAE	000100	CHIPPEWA VALLEY VTAE DISTRICT			
Parcel Total:					\$315.40						

File Number Total:					\$315.40						
--------------------	--	--	--	--	----------	--	--	--	--	--	--

FILE NO: W 1576 *				DATE OF PURCHASE: 08/31/2007				GRANTOR: Brown Seed Farms Inc			
LEGAL DESCRIPTION: T24 R18-W S12 PT GV LT 2				PARCEL NO: 30-1056-0510				CONTROL NO: 102220			
10.9	\$12,967.99	1.05764545	\$13,715.54								
				0	\$0.00	STAT	999999	STATE OF WISCONSIN			
				0.00319430	\$43.81	CNTY	47	PIERCE COUNTY			
				0.00122570	\$16.81	MUNI	47030	TOWN OF TRENTON			
				0.006146	\$84.30	REG	471659	SCH D OF ELLSWORTH COMMUNITY			
				0.00054910	\$7.53	VTAE	000100	CHIPPEWA VALLEY VTAE DISTRICT			
Parcel Total:					\$152.45						

File Number Total:					\$152.45						
--------------------	--	--	--	--	----------	--	--	--	--	--	--



# State of Wisconsin / Department of Natural Resources

Tony Evers , Governor

, Secretary

2/5/2025

## Chapter 70.114 - Aids Payment Worksheet For Tax Year 2024(Payment Year 2025) - Payment Due January 31, 2025

4915 of 7093

FILE NO: WM 60554 *		DATE OF PURCHASE: 06/14/2018		GRANTOR: Wisconsin Department of Natu	
LEGAL DESCRIPTION: T24 R18-W S12 PT OF SWSE		PARCEL NO:		CONTROL NO: 136691	
16.79	\$11,304.91	1.05764545	\$11,956.59		
		0	\$0.00	STAT 999999	STATE OF WISCONSIN
		0.00319430	\$38.19	CNTY 47	PIERCE COUNTY
		0.00122570	\$14.66	MUNI 47030	TOWN OF TRENTON
		0.006146	\$73.49	REG 471659	SCH D OF ELLSWORTH COMMUNITY
		0.00054910	\$6.57	VTAE 000100	CHIPPEWA VALLEY VTAE DISTRICT
Parcel Total:			\$132.91		

LEGAL DESCRIPTION: T24 R18-W S12 PT OF SESE		PARCEL NO:		CONTROL NO: 136701	
7.26	\$4,888.24	1.05764545	\$5,170.03		
		0	\$0.00	STAT 999999	STATE OF WISCONSIN
		0.00319430	\$16.51	CNTY 47	PIERCE COUNTY
		0.00122570	\$6.34	MUNI 47030	TOWN OF TRENTON
		0.006146	\$31.77	REG 471659	SCH D OF ELLSWORTH COMMUNITY
		0.00054910	\$2.84	VTAE 000100	CHIPPEWA VALLEY VTAE DISTRICT
Parcel Total:			\$57.46		

File Number Total:	\$190.37
--------------------	----------

Municipality Total:	\$1,637.22
---------------------	------------



# State of Wisconsin / Department of Natural Resources

Tony Evers , Governor

, Secretary

2/5/2025

## Chapter 70.114 - Aids Payment Worksheet For Tax Year 2024(Payment Year 2025) - Payment Due January 31, 2025

4916 of 7093

DETAIL FOR TOWN OF UNION, PIERCE COUNTY

Acres	Est. Adjust. Purch. Price	Level of Assessment	Adjusted Local Value	Net Gen. Tax Rate	Calc. Aid Pay Amount	Taxing Jurisdiction Type	Code	Description
FILE NO: NA 508 *			DATE OF PURCHASE: 05/10/1993			GRANTOR: JEROME KRINGS, ET AL		
LEGAL DESCRIPTION: T25 R15-W S11 NESW				PARCEL NO: 034-1027-10		CONTROL NO: 71398		
40	\$83,591.96	0.61399831	\$51,325.32	0	\$0.00	STAT	999999	STATE OF WISCONSIN
				0.00583640	\$299.56	CNTY	47	PIERCE COUNTY
				0.00415150	\$213.08	MUNI	47034	TOWN OF UNION
				0.016133	\$828.03	REG	474459	SCH D OF PLUM CITY
				0.00100290	\$51.47	VTAE	000100	CHIPPEWA VALLEY VTAE DISTRICT
<b>Parcel Total:</b>					<b>\$1,392.14</b>			

LEGAL DESCRIPTION: T25 R15-W S11 NWSW				PARCEL NO: 034-1028-01		CONTROL NO: 71399		
40	\$83,591.96	0.61399831	\$51,325.32	0	\$0.00	STAT	999999	STATE OF WISCONSIN
				0.00583640	\$299.56	CNTY	47	PIERCE COUNTY
				0.00415150	\$213.08	MUNI	47034	TOWN OF UNION
				0.016133	\$828.03	REG	474459	SCH D OF PLUM CITY
				0.00100290	\$51.47	VTAE	000100	CHIPPEWA VALLEY VTAE DISTRICT
<b>Parcel Total:</b>					<b>\$1,392.14</b>			

**File Number Total: \$2,784.28**

**Municipality Total: \$2,784.28**





# State of Wisconsin / Department of Natural Resources

Tony Evers , Governor

, Secretary

2/5/2025

## Chapter 70.114 - Aids Payment Worksheet For Tax Year 2024(Payment Year 2025) - Payment Due January 31, 2025

4917 of 7093

DETAIL FOR TOWN OF ALDEN, POLK COUNTY

Acres	Est. Adjust. Purch. Price	Level of Assessment	Adjusted Local Value	Net Gen. Tax Rate	Calc. Aid Pay Amount	----- Taxing Jurisdiction ----- Type Code	Description
FILE NO: FM 10033 *		DATE OF PURCHASE: 01/13/2011			GRANTOR: Town of Alden		
LEGAL DESCRIPTION: T32 R18-W S27 Outlot #1, CSM 5867				PARCEL NO: 002-01704-0000		CONTROL NO: 106320	
0.56	\$55,066.33	0.58272441	\$32,088.49				
				0	\$0.00	STAT 999999	STATE OF WISCONSIN
				0.00458680	\$147.18	CNTY 48	POLK COUNTY
				0.00194090	\$62.28	MUNI 48002	TOWN OF ALDEN
				0.00919870	\$295.17	REG 484165	SCH D OF OSCEOLA
				0.00038220	\$12.27	VTAE 001700	NORTHWOOD TECHNICAL COLLEGE
				0.00039420	\$12.65	LKMG 488050	CEDAR LAKE PRO & REHAB DISTRICT
Parcel Total:					\$529.55		
File Number Total:					\$529.55		



# State of Wisconsin / Department of Natural Resources

Tony Evers , Governor

, Secretary

2/5/2025

## Chapter 70.114 - Aids Payment Worksheet For Tax Year 2024(Payment Year 2025) - Payment Due January 31, 2025

4918 of 7093

FILE NO: W 1394 *	DATE OF PURCHASE: 11/30/2000	GRANTOR: BEVERLY HOUGDAHL		
LEGAL DESCRIPTION: T32 R17-W S24 NWSE	PARCEL NO: 002-629-0	CONTROL NO: 84704		
40	\$160,777.35	0.58272441	\$93,688.89	
	0	\$0.00	STAT 999999	STATE OF WISCONSIN
	0.00458680	\$429.73	CNTY 48	POLK COUNTY
	0.00194090	\$181.84	MUNI 48002	TOWN OF ALDEN
	0.01173130	\$1,099.09	REG 480119	SCH D OF AMERY
	0.00038220	\$35.81	VTAE 001700	NORTHWOOD TECHNICAL COLLEGE
Parcel Total:		\$1,746.47		

File Number Total:	\$1,746.47
--------------------	------------

FILE NO: W 1395 *	DATE OF PURCHASE: 11/15/2000	GRANTOR: DONALD OLSON		
LEGAL DESCRIPTION: T32 R17-W S13 PT OF NWSE	PARCEL NO: 02-353-0000	CONTROL NO: 84810		
37.46	\$150,554.68	0.58272441	\$87,731.88	
	0	\$0.00	STAT 999999	STATE OF WISCONSIN
	0.00458680	\$402.41	CNTY 48	POLK COUNTY
	0.00194090	\$170.27	MUNI 48002	TOWN OF ALDEN
	0.01173130	\$1,029.21	REG 480119	SCH D OF AMERY
	0.00038220	\$33.53	VTAE 001700	NORTHWOOD TECHNICAL COLLEGE
Parcel Total:		\$1,635.42		

File Number Total:	\$1,635.42
--------------------	------------



# State of Wisconsin / Department of Natural Resources

Tony Evers , Governor

, Secretary

2/5/2025

## Chapter 70.114 - Aids Payment Worksheet For Tax Year 2024(Payment Year 2025) - Payment Due January 31, 2025

4919 of 7093

FILE NO: W 1407 *		DATE OF PURCHASE: 03/03/2001			GRANTOR: ARLEN BURKE			
LEGAL DESCRIPTION: T32 R17-W S13 PT OF NESE, W OF 120TH S				PARCEL NO: 002-351-0		CONTROL NO: 85639		
12.5	\$56,318.53	0.58272441	\$32,818.18					
				0	\$0.00	STAT	999999	STATE OF WISCONSIN
				0.00458680	\$150.53	CNTY	48	POLK COUNTY
				0.00194090	\$63.70	MUNI	48002	TOWN OF ALDEN
				0.01173130	\$385.00	REG	480119	SCH D OF AMERY
				0.00038220	\$12.54	VTAE	001700	NORTHWOOD TECHNICAL COLLEGE
Parcel Total:					\$611.77			

File Number Total:		\$611.77					
--------------------	--	----------	--	--	--	--	--

FILE NO: W 1428 *		DATE OF PURCHASE: 12/12/2001			GRANTOR: JEROME ANDERSON			
LEGAL DESCRIPTION: T32 R17-W S24 SENW				PARCEL NO: 2-621-0		CONTROL NO: 86493		
40	\$109,866.18	0.58272441	\$64,021.71					
				0	\$0.00	STAT	999999	STATE OF WISCONSIN
				0.00458680	\$293.66	CNTY	48	POLK COUNTY
				0.00194090	\$124.26	MUNI	48002	TOWN OF ALDEN
				0.01173130	\$751.06	REG	480119	SCH D OF AMERY
				0.00038220	\$24.47	VTAE	001700	NORTHWOOD TECHNICAL COLLEGE
Parcel Total:					\$1,193.45			



# State of Wisconsin / Department of Natural Resources

Tony Evers , Governor

, Secretary

2/5/2025

## Chapter 70.114 - Aids Payment Worksheet For Tax Year 2024(Payment Year 2025) - Payment Due January 31, 2025

4920 of 7093

LEGAL DESCRIPTION: T32 R17-W S24 PT OF NENW				PARCEL NO: 2-617-0				CONTROL NO: 86494	
30.91	\$143,490.60	0.58272441	\$83,615.47						
				0	\$0.00	STAT	999999	STATE OF WISCONSIN	
				0.00458680	\$383.53	CNTY	48	POLK COUNTY	
				0.00194090	\$162.29	MUNI	48002	TOWN OF ALDEN	
				0.01173130	\$980.91	REG	480119	SCH D OF AMERY	
				0.00038220	\$31.96	VTAE	001700	NORTHWOOD TECHNICAL COLLEGE	
Parcel Total:					\$1,558.69				

LEGAL DESCRIPTION: T32 R17-W S24 PT OF SENE				PARCEL NO: 2-616-0				CONTROL NO: 86495	
27.91	\$83,349.17	0.58272441	\$48,569.59						
				0	\$0.00	STAT	999999	STATE OF WISCONSIN	
				0.00458680	\$222.78	CNTY	48	POLK COUNTY	
				0.00194090	\$94.27	MUNI	48002	TOWN OF ALDEN	
				0.01173130	\$569.78	REG	480119	SCH D OF AMERY	
				0.00038220	\$18.57	VTAE	001700	NORTHWOOD TECHNICAL COLLEGE	
Parcel Total:					\$905.40				

LEGAL DESCRIPTION: T32 R17-W S24 PT OF NWNE				PARCEL NO: 2-612-0				CONTROL NO: 86496	
33.39	\$109,395.36	0.58272441	\$63,747.35						
				0	\$0.00	STAT	999999	STATE OF WISCONSIN	
				0.00458680	\$292.40	CNTY	48	POLK COUNTY	
				0.00194090	\$123.72	MUNI	48002	TOWN OF ALDEN	
				0.01173130	\$747.84	REG	480119	SCH D OF AMERY	
				0.00038220	\$24.37	VTAE	001700	NORTHWOOD TECHNICAL COLLEGE	
Parcel Total:					\$1,188.33				



# State of Wisconsin / Department of Natural Resources

Tony Evers , Governor

, Secretary

2/5/2025

## Chapter 70.114 - Aids Payment Worksheet For Tax Year 2024(Payment Year 2025) - Payment Due January 31, 2025

4921 of 7093

LEGAL DESCRIPTION: T32 R17-W S24 PT OF NENE	PARCEL NO: 2-610-0	CONTROL NO: 86497
---	--------------------	-------------------

10.5	\$29,362.23	0.58272441	\$17,110.09	
------	-------------	------------	-------------	--

0	\$0.00	STAT	999999	STATE OF WISCONSIN
0.00458680	\$78.48	CNTY	48	POLK COUNTY
0.00194090	\$33.21	MUNI	48002	TOWN OF ALDEN
0.01173130	\$200.72	REG	480119	SCH D OF AMERY
0.00038220	\$6.54	VTAE	001700	NORTHWOOD TECHNICAL COLLEGE

Parcel Total:	\$318.95
---------------	----------

LEGAL DESCRIPTION: T32 R17-W S13 PT OF SWSE	PARCEL NO: 2-354-0	CONTROL NO: 86498
---	--------------------	-------------------

33.85	\$61,562.91	0.58272441	\$35,874.21	
-------	-------------	------------	-------------	--

0	\$0.00	STAT	999999	STATE OF WISCONSIN
0.00458680	\$164.55	CNTY	48	POLK COUNTY
0.00194090	\$69.63	MUNI	48002	TOWN OF ALDEN
0.01173130	\$420.85	REG	480119	SCH D OF AMERY
0.00038220	\$13.71	VTAE	001700	NORTHWOOD TECHNICAL COLLEGE

Parcel Total:	\$668.74
---------------	----------

LEGAL DESCRIPTION: T32 R17-W S13 PT OF SESW	PARCEL NO: 2-349-0	CONTROL NO: 86499
---	--------------------	-------------------

32.85	\$111,762.99	0.58272441	\$65,127.02	
-------	--------------	------------	-------------	--

0	\$0.00	STAT	999999	STATE OF WISCONSIN
0.00458680	\$298.73	CNTY	48	POLK COUNTY
0.00194090	\$126.40	MUNI	48002	TOWN OF ALDEN
0.01173130	\$764.02	REG	480119	SCH D OF AMERY
0.00038220	\$24.89	VTAE	001700	NORTHWOOD TECHNICAL COLLEGE

Parcel Total:	\$1,214.04
---------------	------------



# State of Wisconsin / Department of Natural Resources

Tony Evers , Governor

, Secretary

2/5/2025

## Chapter 70.114 - Aids Payment Worksheet For Tax Year 2024(Payment Year 2025) - Payment Due January 31, 2025

4922 of 7093

File Number Total: \$7,047.60

FILE NO: W 1692 \*      DATE OF PURCHASE: 06/02/2007      GRANTOR: MICHAEL J HELD

LEGAL DESCRIPTION: T32 R17-W S24 PT OF NESW      PARCEL NO: 002-00622-0000      CONTROL NO: 97507

32    \$69,216.61    0.58272441    \$40,334.21

0    \$0.00    STAT    999999    STATE OF WISCONSIN

0.00458680    \$185.01    CNTY    48    POLK COUNTY

0.00194090    \$78.28    MUNI    48002    TOWN OF ALDEN

0.01173130    \$473.17    REG    480119    SCH D OF AMERY

0.00038220    \$15.42    VTAE    001700    NORTHWOOD TECHNICAL COLLEGE

Parcel Total: \$751.88

LEGAL DESCRIPTION: T32 R17-W S24 PT OF SESW      PARCEL NO: 002-00625-0000      CONTROL NO: 97508

30    \$186,467.58    0.58272441    \$108,659.21

0    \$0.00    STAT    999999    STATE OF WISCONSIN

0.00458680    \$498.40    CNTY    48    POLK COUNTY

0.00194090    \$210.89    MUNI    48002    TOWN OF ALDEN

0.01173130    \$1,274.71    REG    480119    SCH D OF AMERY

0.00038220    \$41.53    VTAE    001700    NORTHWOOD TECHNICAL COLLEGE

Parcel Total: \$2,025.53

File Number Total: \$2,777.41



# State of Wisconsin / Department of Natural Resources

Tony Evers , Governor

, Secretary

2/5/2025

## Chapter 70.114 - Aids Payment Worksheet For Tax Year 2024(Payment Year 2025) - Payment Due January 31, 2025

4923 of 7093

FILE NO: W 1746 *				DATE OF PURCHASE: 08/05/2008				GRANTOR: Bradley J. & Rebecca S. Mar			
LEGAL DESCRIPTION: T32 R17-W S24 CSM 5170, Lot 1				PARCEL NO: 2-622-0100				CONTROL NO: 114760			
8	\$67,847.72	0.58272441	\$39,536.52								
		0	\$0.00	STAT	999999	STATE OF WISCONSIN					
		0.00458680	\$181.35	CNTY	48	POLK COUNTY					
		0.00194090	\$76.73	MUNI	48002	TOWN OF ALDEN					
		0.01173130	\$463.81	REG	480119	SCH D OF AMERY					
		0.00038220	\$15.11	VTAE	001700	NORTHWOOD TECHNICAL COLLEGE					
Parcel Total:				\$737.00							

File Number Total:	\$737.00										
--------------------	----------	--	--	--	--	--	--	--	--	--	--

FILE NO: WM 60051 *				DATE OF PURCHASE: 08/11/2009				GRANTOR: Dennis S John			
LEGAL DESCRIPTION: T32 R17-W S13 PT OF SENE				PARCEL NO: 002-00340-0000				CONTROL NO: 109440			
8.12	\$191,573.73	0.58272441	\$111,634.69								
		0	\$0.00	STAT	999999	STATE OF WISCONSIN					
		0.00458680	\$512.05	CNTY	48	POLK COUNTY					
		0.00194090	\$216.67	MUNI	48002	TOWN OF ALDEN					
		0.01173130	\$1,309.62	REG	480119	SCH D OF AMERY					
		0.00038220	\$42.67	VTAE	001700	NORTHWOOD TECHNICAL COLLEGE					
Parcel Total:				\$2,081.01							



# State of Wisconsin / Department of Natural Resources

Tony Evers , Governor

, Secretary

2/5/2025

## Chapter 70.114 - Aids Payment Worksheet For Tax Year 2024(Payment Year 2025) - Payment Due January 31, 2025

4924 of 7093

LEGAL DESCRIPTION: T32 R17-W S13 PT OF SWNE	PARCEL NO: 002-00338-0000, 0200, 0300, 0400, 0500, 0600, 0700	CONTROL NO: 109441
---	---	--------------------

33.85	\$5,268.28	0.58272441	\$3,069.95
-------	------------	------------	------------

0	\$0.00	STAT	999999	STATE OF WISCONSIN
0.00458680	\$14.08	CNTY	48	POLK COUNTY
0.00194090	\$5.96	MUNI	48002	TOWN OF ALDEN
0.01173130	\$36.01	REG	480119	SCH D OF AMERY
0.00038220	\$1.17	VTAE	001700	NORTHWOOD TECHNICAL COLLEGE

Parcel Total:	\$57.22
---------------	---------

File Number Total:	\$2,138.23
--------------------	------------

FILE NO: WM 60102 *	DATE OF PURCHASE: 10/28/2010	GRANTOR: Irvin J. & Janet D. Elkin
---------------------	------------------------------	------------------------------------

LEGAL DESCRIPTION: T32 R17-W S22 PT OF NWSW	PARCEL NO: 002-00576-0000	CONTROL NO: 120380
---	---------------------------	--------------------

30	\$122,406.90	0.58272441	\$71,329.49
----	--------------	------------	-------------

0	\$0.00	STAT	999999	STATE OF WISCONSIN
0.00458680	\$327.18	CNTY	48	POLK COUNTY
0.00194090	\$138.44	MUNI	48002	TOWN OF ALDEN
0.01173130	\$836.78	REG	480119	SCH D OF AMERY
0.00038220	\$27.27	VTAE	001700	NORTHWOOD TECHNICAL COLLEGE

Parcel Total:	\$1,329.67
---------------	------------





# State of Wisconsin / Department of Natural Resources

Tony Evers , Governor

, Secretary

2/5/2025

## Chapter 70.114 - Aids Payment Worksheet For Tax Year 2024(Payment Year 2025) - Payment Due January 31, 2025

4925 of 7093

LEGAL DESCRIPTION: T32 R17-W S22 PT OF SWSW	PARCEL NO: 002-00577-0000	CONTROL NO: 120381
---	---------------------------	--------------------

33.75	\$163,209.20	0.58272441	\$95,105.99
-------	--------------	------------	-------------

0	\$0.00	STAT	999999	STATE OF WISCONSIN
0.00458680	\$436.23	CNTY	48	POLK COUNTY
0.00194090	\$184.59	MUNI	48002	TOWN OF ALDEN
0.01173130	\$1,115.71	REG	480119	SCH D OF AMERY
0.00038220	\$36.35	VTAE	001700	NORTHWOOD TECHNICAL COLLEGE

Parcel Total:	\$1,772.88
---------------	------------

File Number Total:	\$3,102.55
--------------------	------------

FILE NO: WM 60515 *	DATE OF PURCHASE: 08/31/2017	GRANTOR: Resilient Northern Habitats,
---------------------	------------------------------	---------------------------------------

LEGAL DESCRIPTION: T32 R17-W S13 Part of Lot 1, CSM 3519	PARCEL NO: 002-00617-1000	CONTROL NO: 134018
--	---------------------------	--------------------

0.22	\$62.53	0.58272441	\$36.44
------	---------	------------	---------

0	\$0.00	STAT	999999	STATE OF WISCONSIN
0.00458680	\$0.17	CNTY	48	POLK COUNTY
0.00194090	\$0.07	MUNI	48002	TOWN OF ALDEN
0.01173130	\$0.43	REG	480119	SCH D OF AMERY
0.00038220	\$0.01	VTAE	001700	NORTHWOOD TECHNICAL COLLEGE

Parcel Total:	\$0.68
---------------	--------

File Number Total:	\$0.68
--------------------	--------

Municipality Total:	\$20,326.68
---------------------	-------------



# State of Wisconsin / Department of Natural Resources

Tony Evers , Governor

, Secretary

2/5/2025

## Chapter 70.114 - Aids Payment Worksheet For Tax Year 2024(Payment Year 2025) - Payment Due January 31, 2025

4926 of 7093

DETAIL FOR TOWN OF BEAVER, POLK COUNTY

Acres	Est. Adjust. Purch. Price	Level of Assessment	Adjusted Local Value	Net Gen. Tax Rate	Calc. Aid Pay Amount	Taxing Jurisdiction Type	Code	Description
FILE NO: P 1730 F			DATE OF PURCHASE: 08/09/2000			GRANTOR: WISCONSIN DEPT OF TRANSPORTA		
LEGAL DESCRIPTION: T34 R15-W S36 PT OF SENE				PARCEL NO: 085136		CONTROL NO: 85136		
2.07	\$1,307.47	0.92496042	\$1,209.36					
				0	\$0.00	STAT	999999	STATE OF WISCONSIN
				0.00288350	\$3.49	CNTY	48	POLK COUNTY
				0.00099580	\$1.20	MUNI	48008	TOWN OF BEAVER
				0.00602580	\$7.29	REG	035810	SCH D OF TURTLE LAKE
				0.00024030	\$0.29	VTAE	001700	NORTHWOOD TECHNICAL COLLEGE
<b>Parcel Total:</b>					<b>\$12.27</b>			

LEGAL DESCRIPTION: T34 R15-W S36 PT OF NESE				PARCEL NO: 085137		CONTROL NO: 85137		
1.44	\$913.05	0.92496042	\$844.53					
				0	\$0.00	STAT	999999	STATE OF WISCONSIN
				0.00288350	\$2.44	CNTY	48	POLK COUNTY
				0.00099580	\$0.84	MUNI	48008	TOWN OF BEAVER
				0.00602580	\$5.09	REG	035810	SCH D OF TURTLE LAKE
				0.00024030	\$0.20	VTAE	001700	NORTHWOOD TECHNICAL COLLEGE
<b>Parcel Total:</b>					<b>\$8.57</b>			



# State of Wisconsin / Department of Natural Resources

Tony Evers , Governor

, Secretary

2/5/2025

## Chapter 70.114 - Aids Payment Worksheet For Tax Year 2024(Payment Year 2025) - Payment Due January 31, 2025

4927 of 7093

LEGAL DESCRIPTION: T34 R15-W S36 PT OF NWSE	PARCEL NO: 085138	CONTROL NO: 85138
---	-------------------	-------------------

3.54	\$2,236.47	0.92496042	\$2,068.65	
------	------------	------------	------------	--

0	\$0.00	STAT	999999	STATE OF WISCONSIN
0.00288350	\$5.97	CNTY	48	POLK COUNTY
0.00099580	\$2.06	MUNI	48008	TOWN OF BEAVER
0.00602580	\$12.47	REG	035810	SCH D OF TURTLE LAKE
0.00024030	\$0.50	VTAE	001700	NORTHWOOD TECHNICAL COLLEGE

Parcel Total:	\$21.00
---------------	---------

LEGAL DESCRIPTION: T34 R15-W S36 PT OF NESW	PARCEL NO: 085139	CONTROL NO: 85139
---	-------------------	-------------------

1.03	\$653.71	0.92496042	\$604.66	
------	----------	------------	----------	--

0	\$0.00	STAT	999999	STATE OF WISCONSIN
0.00288350	\$1.74	CNTY	48	POLK COUNTY
0.00099580	\$0.60	MUNI	48008	TOWN OF BEAVER
0.00602580	\$3.64	REG	035810	SCH D OF TURTLE LAKE
0.00024030	\$0.15	VTAE	001700	NORTHWOOD TECHNICAL COLLEGE

Parcel Total:	\$6.13
---------------	--------

LEGAL DESCRIPTION: T34 R15-W S36 PT OF SESW	PARCEL NO: 085140	CONTROL NO: 85140
---	-------------------	-------------------

2.5	\$1,583.18	0.92496042	\$1,464.38	
-----	------------	------------	------------	--

0	\$0.00	STAT	999999	STATE OF WISCONSIN
0.00288350	\$4.22	CNTY	48	POLK COUNTY
0.00099580	\$1.46	MUNI	48008	TOWN OF BEAVER
0.00602580	\$8.82	REG	035810	SCH D OF TURTLE LAKE
0.00024030	\$0.35	VTAE	001700	NORTHWOOD TECHNICAL COLLEGE

Parcel Total:	\$14.85
---------------	---------



# State of Wisconsin / Department of Natural Resources

Tony Evers , Governor

, Secretary

2/5/2025

## Chapter 70.114 - Aids Payment Worksheet For Tax Year 2024(Payment Year 2025) - Payment Due January 31, 2025

4928 of 7093

LEGAL DESCRIPTION: T34 R15-W S36 PT OF SWSW	PARCEL NO: 085141	CONTROL NO: 85141
---	-------------------	-------------------

3.54	\$2,239.69	0.92496042	\$2,071.62
------	------------	------------	------------

0	\$0.00	STAT	999999	STATE OF WISCONSIN
0.00288350	\$5.97	CNTY	48	POLK COUNTY
0.00099580	\$2.06	MUNI	48008	TOWN OF BEAVER
0.00602580	\$12.48	REG	035810	SCH D OF TURTLE LAKE
0.00024030	\$0.50	VTAE	001700	NORTHWOOD TECHNICAL COLLEGE

Parcel Total:	\$21.01
---------------	---------

LEGAL DESCRIPTION: T34 R15-W S35 PT OF SESE	PARCEL NO: 085142	CONTROL NO: 85142
---	-------------------	-------------------

0.02	\$15.33	0.92496042	\$14.18
------	---------	------------	---------

0	\$0.00	STAT	999999	STATE OF WISCONSIN
0.00288350	\$0.04	CNTY	48	POLK COUNTY
0.00099580	\$0.01	MUNI	48008	TOWN OF BEAVER
0.00602580	\$0.09	REG	035810	SCH D OF TURTLE LAKE
0.00024030	\$0.00	VTAE	001700	NORTHWOOD TECHNICAL COLLEGE

Parcel Total:	\$0.14
---------------	--------

File Number Total:	\$83.97
--------------------	---------



# State of Wisconsin / Department of Natural Resources

Tony Evers , Governor

, Secretary

2/5/2025

## Chapter 70.114 - Aids Payment Worksheet For Tax Year 2024(Payment Year 2025) - Payment Due January 31, 2025

4929 of 7093

FILE NO: W 1146 *				DATE OF PURCHASE: 02/02/1995				GRANTOR: ALICE A BAKER			
LEGAL DESCRIPTION: T34 R15-W S34 PT OF NENW				PARCEL NO: 008 5330 020				CONTROL NO: 74379			
20	\$32,682.06	0.92496042	\$30,229.61								
				0	\$0.00	STAT	999999	STATE OF WISCONSIN			
				0.00288350	\$87.17	CNTY	48	POLK COUNTY			
				0.00099580	\$30.10	MUNI	48008	TOWN OF BEAVER			
				0.00602580	\$182.16	REG	035810	SCH D OF TURTLE LAKE			
				0.00024030	\$7.26	VTAE	001700	NORTHWOOD TECHNICAL COLLEGE			
Parcel Total:					\$306.69						

File Number Total:					\$306.69						
--------------------	--	--	--	--	----------	--	--	--	--	--	--

FILE NO: W 1369 *				DATE OF PURCHASE: 04/27/2000				GRANTOR: TOM J BRAML			
LEGAL DESCRIPTION: T34 R15-W S33 PT OF SWNW				PARCEL NO: 8-867-000-5810				CONTROL NO: 84322			
25.17	\$71,765.80	0.92496042	\$66,380.52								
				0	\$0.00	STAT	999999	STATE OF WISCONSIN			
				0.00288350	\$191.41	CNTY	48	POLK COUNTY			
				0.00099580	\$66.10	MUNI	48008	TOWN OF BEAVER			
				0.00602580	\$400.00	REG	035810	SCH D OF TURTLE LAKE			
				0.00024030	\$15.95	VTAE	001700	NORTHWOOD TECHNICAL COLLEGE			
Parcel Total:					\$673.46						



# State of Wisconsin / Department of Natural Resources

Tony Evers , Governor

, Secretary

2/5/2025

## Chapter 70.114 - Aids Payment Worksheet For Tax Year 2024(Payment Year 2025) - Payment Due January 31, 2025

4930 of 7093

LEGAL DESCRIPTION: T34 R15-W S33 PT OF SENW	PARCEL NO: 8-868-0000-5810	CONTROL NO: 84323
---	----------------------------	-------------------

20	\$57,031.39	0.92496042	\$52,751.78
----	-------------	------------	-------------

0	\$0.00	STAT	999999	STATE OF WISCONSIN
0.00288350	\$152.11	CNTY	48	POLK COUNTY
0.00099580	\$52.53	MUNI	48008	TOWN OF BEAVER
0.00602580	\$317.87	REG	035810	SCH D OF TURTLE LAKE
0.00024030	\$12.68	VTAE	001700	NORTHWOOD TECHNICAL COLLEGE

Parcel Total:	\$535.19
---------------	----------

LEGAL DESCRIPTION: T34 R15-W S33 PT OF NWSW	PARCEL NO: 8-870-000-5810	CONTROL NO: 84324
---	---------------------------	-------------------

21.23	\$60,530.46	0.92496042	\$55,988.28
-------	-------------	------------	-------------

0	\$0.00	STAT	999999	STATE OF WISCONSIN
0.00288350	\$161.44	CNTY	48	POLK COUNTY
0.00099580	\$55.75	MUNI	48008	TOWN OF BEAVER
0.00602580	\$337.38	REG	035810	SCH D OF TURTLE LAKE
0.00024030	\$13.45	VTAE	001700	NORTHWOOD TECHNICAL COLLEGE

Parcel Total:	\$568.02
---------------	----------

File Number Total:	\$1,776.67
--------------------	------------



# State of Wisconsin / Department of Natural Resources

Tony Evers , Governor

, Secretary

2/5/2025

## Chapter 70.114 - Aids Payment Worksheet For Tax Year 2024(Payment Year 2025) - Payment Due January 31, 2025

4931 of 7093

FILE NO: W 1434 *				DATE OF PURCHASE: 10/26/2001				GRANTOR: RICHARD WILLIAMS, ET AL			
LEGAL DESCRIPTION: T34 R15-W S34 SWNW				PARCEL NO: 00-800-5-35-00-00-1-				CONTROL NO: 86223			
40	\$115,234.06	0.92496042	\$106,586.94								
				0	\$0.00	STAT	999999	STATE OF WISCONSIN			
				0.00288350	\$307.35	CNTY	48	POLK COUNTY			
				0.00099580	\$106.14	MUNI	48008	TOWN OF BEAVER			
				0.00602580	\$642.28	REG	035810	SCH D OF TURTLE LAKE			
				0.00024030	\$25.61	VTAE	001700	NORTHWOOD TECHNICAL COLLEGE			
Parcel Total:					\$1,081.38						

LEGAL DESCRIPTION: T34 R15-W S34 NWSW				PARCEL NO: 00-800-5-38-00-00-1-				CONTROL NO: 86224			
40	\$209,947.45	0.92496042	\$194,193.08								
				0	\$0.00	STAT	999999	STATE OF WISCONSIN			
				0.00288350	\$559.96	CNTY	48	POLK COUNTY			
				0.00099580	\$193.37	MUNI	48008	TOWN OF BEAVER			
				0.00602580	\$1,170.18	REG	035810	SCH D OF TURTLE LAKE			
				0.00024030	\$46.67	VTAE	001700	NORTHWOOD TECHNICAL COLLEGE			
Parcel Total:					\$1,970.18						



# State of Wisconsin / Department of Natural Resources

Tony Evers , Governor

, Secretary

2/5/2025

## Chapter 70.114 - Aids Payment Worksheet For Tax Year 2024(Payment Year 2025) - Payment Due January 31, 2025

4932 of 7093

LEGAL DESCRIPTION: T34 R15-W S34 SWSW      PARCEL NO: 00-800-5-39-00-00-1-      CONTROL NO: 86225

40      \$162,590.75      0.92496042      \$150,390.01

0      \$0.00      STAT      999999      STATE OF WISCONSIN

0.00288350      \$433.66      CNTY      48      POLK COUNTY

0.00099580      \$149.75      MUNI      48008      TOWN OF BEAVER

0.00602580      \$906.23      REG      035810      SCH D OF TURTLE LAKE

0.00024030      \$36.14      VTAE      001700      NORTHWOOD TECHNICAL COLLEGE

Parcel Total:      \$1,525.78

File Number Total:      \$4,577.34

FILE NO: WM 60172 \*      DATE OF PURCHASE: 06/27/2012      GRANTOR: Gerald E Tarman

LEGAL DESCRIPTION: T34 R15-W S32 SWNW      PARCEL NO: 008-00848-0000      CONTROL NO: 124750

41.06      \$17,397.57      0.92496042      \$16,092.06

0      \$0.00      STAT      999999      STATE OF WISCONSIN

0.00288350      \$46.40      CNTY      48      POLK COUNTY

0.00099580      \$16.02      MUNI      48008      TOWN OF BEAVER

0.00602580      \$96.97      REG      035810      SCH D OF TURTLE LAKE

0.00024030      \$3.87      VTAE      001700      NORTHWOOD TECHNICAL COLLEGE

Parcel Total:      \$163.26

File Number Total:      \$163.26





# State of Wisconsin / Department of Natural Resources

Tony Evers , Governor

, Secretary

2/5/2025

## Chapter 70.114 - Aids Payment Worksheet For Tax Year 2024(Payment Year 2025) - Payment Due January 31, 2025

4933 of 7093

FILE NO: WM 60242 *		DATE OF PURCHASE: 04/05/2014		GRANTOR: Rick D. & Roberta A. Freita	
LEGAL DESCRIPTION: T34 R15-W S33 Lot 1, CSM #4752		PARCEL NO: 008-00858-1000		CONTROL NO: 129128	
18.35	\$8,457.02	0.92496042	\$7,822.41		
		0	\$0.00	STAT 999999	STATE OF WISCONSIN
		0.00288350	\$22.56	CNTY 48	POLK COUNTY
		0.00099580	\$7.79	MUNI 48008	TOWN OF BEAVER
		0.00602580	\$47.14	REG 035810	SCH D OF TURTLE LAKE
		0.00024030	\$1.88	VTAE 001700	NORTHWOOD TECHNICAL COLLEGE
		Parcel Total:	\$79.37		
		File Number Total:	\$79.37		
		Municipality Total:	\$6,987.30		



# State of Wisconsin / Department of Natural Resources

Tony Evers , Governor

, Secretary

2/5/2025

## Chapter 70.114 - Aids Payment Worksheet For Tax Year 2024(Payment Year 2025) - Payment Due January 31, 2025

4934 of 7093

DETAIL FOR TOWN OF BONE LAKE, POLK COUNTY

Acres	Est. Adjust. Purch. Price	Level of Assessment	Adjusted Local Value	Net Gen. Tax Rate	Calc. Aid Pay Amount	Taxing Jurisdiction Type	Code	Description
FILE NO: P 1785 *			DATE OF PURCHASE: 06/21/2002			GRANTOR: ICE AGE PARK AND TRAIL FOUND		
LEGAL DESCRIPTION: T36 R16-W S23 PT OF SENE				PARCEL NO: 012-513-0000		CONTROL NO: 86904		
34.98	\$159,407.21	0.58053879	\$92,542.07					
				0	\$0.00	STAT	999999	STATE OF WISCONSIN
				0.00459720	\$425.43	CNTY	48	POLK COUNTY
				0.00148230	\$137.18	MUNI	48012	TOWN OF BONE LAKE
				0.01131820	\$1,047.41	REG	483213	SCH D OF LUCK
				0.00038310	\$35.45	VTAE	001700	NORTHWOOD TECHNICAL COLLEGE
Parcel Total:					\$1,645.47			

LEGAL DESCRIPTION: T36 R16-W S23 NESE				PARCEL NO: 012-526-0000		CONTROL NO: 86905		
40	\$114,243.94	0.58053879	\$66,323.04					
				0	\$0.00	STAT	999999	STATE OF WISCONSIN
				0.00459720	\$304.90	CNTY	48	POLK COUNTY
				0.00148230	\$98.31	MUNI	48012	TOWN OF BONE LAKE
				0.01131820	\$750.66	REG	483213	SCH D OF LUCK
				0.00038310	\$25.41	VTAE	001700	NORTHWOOD TECHNICAL COLLEGE
Parcel Total:					\$1,179.28			



# State of Wisconsin / Department of Natural Resources

Tony Evers , Governor

, Secretary

2/5/2025

## Chapter 70.114 - Aids Payment Worksheet For Tax Year 2024(Payment Year 2025) - Payment Due January 31, 2025

4935 of 7093

LEGAL DESCRIPTION: T36 R16-W S23 PT OF SESE	PARCEL NO: 012-530-0000	CONTROL NO: 86906
---	-------------------------	-------------------

40	\$76,162.02	0.58053879	\$44,215.00
----	-------------	------------	-------------

0	\$0.00	STAT	999999	STATE OF WISCONSIN
0.00459720	\$203.26	CNTY	48	POLK COUNTY
0.00148230	\$65.54	MUNI	48012	TOWN OF BONE LAKE
0.01131820	\$500.43	REG	483213	SCH D OF LUCK
0.00038310	\$16.94	VTAE	001700	NORTHWOOD TECHNICAL COLLEGE

Parcel Total:	\$786.17
---------------	----------

LEGAL DESCRIPTION: T36 R16-W S26 LT1-CSM3404	PARCEL NO: 012-623-0100	CONTROL NO: 86907
--	-------------------------	-------------------

20	\$33,653.79	0.58053879	\$19,537.33
----	-------------	------------	-------------

0	\$0.00	STAT	999999	STATE OF WISCONSIN
0.00459720	\$89.82	CNTY	48	POLK COUNTY
0.00148230	\$28.96	MUNI	48012	TOWN OF BONE LAKE
0.01131820	\$221.13	REG	483213	SCH D OF LUCK
0.00038310	\$7.48	VTAE	001700	NORTHWOOD TECHNICAL COLLEGE

Parcel Total:	\$347.39
---------------	----------

File Number Total:	\$3,958.31
--------------------	------------



# State of Wisconsin / Department of Natural Resources

Tony Evers , Governor

, Secretary

2/5/2025

## Chapter 70.114 - Aids Payment Worksheet For Tax Year 2024(Payment Year 2025) - Payment Due January 31, 2025

4936 of 7093

FILE NO: P 1860 *		DATE OF PURCHASE: 04/28/2005		GRANTOR: BRUNKOW HARDWOODS CORP.	
LEGAL DESCRIPTION: T36 R16-W S18 PT OF NWNW		PARCEL NO: 093218		CONTROL NO: 93218	
19.41	\$161,180.72	0.58053879	\$93,571.66		
		0	\$0.00	STAT 999999	STATE OF WISCONSIN
		0.00459720	\$430.17	CNTY 48	POLK COUNTY
		0.00148230	\$138.70	MUNI 48012	TOWN OF BONE LAKE
		0.01035070	\$968.53	REG 481939	SCH D OF FREDERIC
		0.00038310	\$35.84	VTAE 001700	NORTHWOOD TECHNICAL COLLEGE
Parcel Total:			\$1,573.24		

LEGAL DESCRIPTION: T36 R16-W S18 PT OF NESW		PARCEL NO: 012-00376-0000		CONTROL NO: 93220	
10	\$83,040.04	0.58053879	\$48,207.97		
		0	\$0.00	STAT 999999	STATE OF WISCONSIN
		0.00459720	\$221.62	CNTY 48	POLK COUNTY
		0.00148230	\$71.46	MUNI 48012	TOWN OF BONE LAKE
		0.01131820	\$545.63	REG 483213	SCH D OF LUCK
		0.00038310	\$18.47	VTAE 001700	NORTHWOOD TECHNICAL COLLEGE
Parcel Total:			\$857.18		



# State of Wisconsin / Department of Natural Resources

Tony Evers , Governor

, Secretary

2/5/2025

## Chapter 70.114 - Aids Payment Worksheet For Tax Year 2024(Payment Year 2025) - Payment Due January 31, 2025

4937 of 7093

LEGAL DESCRIPTION: T36 R16-W S18 PT OF NWSE				PARCEL NO: 012-00381-0000				CONTROL NO: 93224	
10	\$83,040.04	0.58053879	\$48,207.97	0	\$0.00	STAT	999999	STATE OF WISCONSIN	
				0.00459720	\$221.62	CNTY	48	POLK COUNTY	
				0.00148230	\$71.46	MUNI	48012	TOWN OF BONE LAKE	
				0.01131820	\$545.63	REG	483213	SCH D OF LUCK	
				0.00038310	\$18.47	VTAE	001700	NORTHWOOD TECHNICAL COLLEGE	
Parcel Total:					\$857.18				

LEGAL DESCRIPTION: T36 R16-W S19 PT OF NWNE				PARCEL NO: 012-00385-0000				CONTROL NO: 93227	
32	\$265,728.15	0.58053879	\$154,265.50	0	\$0.00	STAT	999999	STATE OF WISCONSIN	
				0.00459720	\$709.19	CNTY	48	POLK COUNTY	
				0.00148230	\$228.67	MUNI	48012	TOWN OF BONE LAKE	
				0.01131820	\$1,746.01	REG	483213	SCH D OF LUCK	
				0.00038310	\$59.09	VTAE	001700	NORTHWOOD TECHNICAL COLLEGE	
Parcel Total:					\$2,742.96				

LEGAL DESCRIPTION: T36 R16-W S19 SWNE				PARCEL NO: 012-00386-0000				CONTROL NO: 93228	
40	\$332,160.19	0.58053879	\$192,831.87	0	\$0.00	STAT	999999	STATE OF WISCONSIN	
				0.00459720	\$886.48	CNTY	48	POLK COUNTY	
				0.00148230	\$285.84	MUNI	48012	TOWN OF BONE LAKE	
				0.01131820	\$2,182.51	REG	483213	SCH D OF LUCK	
				0.00038310	\$73.87	VTAE	001700	NORTHWOOD TECHNICAL COLLEGE	
Parcel Total:					\$3,428.70				



# State of Wisconsin / Department of Natural Resources

Tony Evers , Governor

, Secretary

2/5/2025

## Chapter 70.114 - Aids Payment Worksheet For Tax Year 2024(Payment Year 2025) - Payment Due January 31, 2025

4938 of 7093

LEGAL DESCRIPTION: T36 R16-W S19 PT OF NENW				PARCEL NO: 012-00388-0000				CONTROL NO: 93229	
32	\$265,728.15	0.58053879	\$154,265.50	0	\$0.00	STAT	999999	STATE OF WISCONSIN	
				0.00459720	\$709.19	CNTY	48	POLK COUNTY	
				0.00148230	\$228.67	MUNI	48012	TOWN OF BONE LAKE	
				0.01131820	\$1,746.01	REG	483213	SCH D OF LUCK	
				0.00038310	\$59.09	VTAE	001700	NORTHWOOD TECHNICAL COLLEGE	
Parcel Total:				\$2,742.96					

LEGAL DESCRIPTION: T36 R16-W S19 NWNW				PARCEL NO: 012-00389-0000				CONTROL NO: 93230	
35	\$290,640.17	0.58053879	\$168,727.89	0	\$0.00	STAT	999999	STATE OF WISCONSIN	
				0.00459720	\$775.67	CNTY	48	POLK COUNTY	
				0.00148230	\$250.11	MUNI	48012	TOWN OF BONE LAKE	
				0.01131820	\$1,909.70	REG	483213	SCH D OF LUCK	
				0.00038310	\$64.63	VTAE	001700	NORTHWOOD TECHNICAL COLLEGE	
Parcel Total:				\$3,000.11					

LEGAL DESCRIPTION: T36 R16-W S19 SWNW				PARCEL NO: 012-00390-0000				CONTROL NO: 93231	
40	\$332,160.19	0.58053879	\$192,831.87	0	\$0.00	STAT	999999	STATE OF WISCONSIN	
				0.00459720	\$886.48	CNTY	48	POLK COUNTY	
				0.00148230	\$285.84	MUNI	48012	TOWN OF BONE LAKE	
				0.01131820	\$2,182.51	REG	483213	SCH D OF LUCK	
				0.00038310	\$73.87	VTAE	001700	NORTHWOOD TECHNICAL COLLEGE	
Parcel Total:				\$3,428.70					



# State of Wisconsin / Department of Natural Resources

Tony Evers , Governor

, Secretary

2/5/2025

## Chapter 70.114 - Aids Payment Worksheet For Tax Year 2024(Payment Year 2025) - Payment Due January 31, 2025

4939 of 7093

LEGAL DESCRIPTION: T36 R16-W S19 SENW      PARCEL NO: 012-00391-0000      CONTROL NO: 93232

40      \$332,160.19      0.58053879      \$192,831.87

0      \$0.00      STAT      999999      STATE OF WISCONSIN

0.00459720      \$886.48      CNTY      48      POLK COUNTY

0.00148230      \$285.84      MUNI      48012      TOWN OF BONE LAKE

0.01131820      \$2,182.51      REG      483213      SCH D OF LUCK

0.00038310      \$73.87      VTAE      001700      NORTHWOOD TECHNICAL COLLEGE

Parcel Total:      \$3,428.70

File Number Total:      \$22,059.73

FILE NO: P 1860 A      DATE OF PURCHASE: 04/28/2005      GRANTOR: BRUNKOW HARDWOODS CORP.

LEGAL DESCRIPTION: T36 R16-W S18 PT OF NWNW      PARCEL NO: 012-00372-0000      CONTROL NO: 97225

20      \$63,536.52      0.58053879      \$36,885.42

0      \$0.00      STAT      999999      STATE OF WISCONSIN

0.00459720      \$169.57      CNTY      48      POLK COUNTY

0.00148230      \$54.68      MUNI      48012      TOWN OF BONE LAKE

0.01035070      \$381.79      REG      481939      SCH D OF FREDERIC

0.00038310      \$14.13      VTAE      001700      NORTHWOOD TECHNICAL COLLEGE

Parcel Total:      \$620.17



# State of Wisconsin / Department of Natural Resources

Tony Evers , Governor

, Secretary

2/5/2025

## Chapter 70.114 - Aids Payment Worksheet For Tax Year 2024(Payment Year 2025) - Payment Due January 31, 2025

4940 of 7093

LEGAL DESCRIPTION: T36 R16-W S18 PT OF NESW				PARCEL NO: 012-00376-0000				CONTROL NO: 97228	
30	\$95,304.78	0.58053879	\$55,328.12	0	\$0.00	STAT	999999	STATE OF WISCONSIN	
				0.00459720	\$254.35	CNTY	48	POLK COUNTY	
				0.00148230	\$82.01	MUNI	48012	TOWN OF BONE LAKE	
				0.01131820	\$626.21	REG	483213	SCH D OF LUCK	
				0.00038310	\$21.19	VTAE	001700	NORTHWOOD TECHNICAL COLLEGE	
Parcel Total:					\$983.76				

LEGAL DESCRIPTION: T36 R16-W S18 PT OF NESE				PARCEL NO: 012-00380-0000				CONTROL NO: 97230	
39	\$123,896.21	0.58053879	\$71,926.56	0	\$0.00	STAT	999999	STATE OF WISCONSIN	
				0.00459720	\$330.66	CNTY	48	POLK COUNTY	
				0.00148230	\$106.62	MUNI	48012	TOWN OF BONE LAKE	
				0.01131820	\$814.08	REG	483213	SCH D OF LUCK	
				0.00038310	\$27.55	VTAE	001700	NORTHWOOD TECHNICAL COLLEGE	
Parcel Total:					\$1,278.91				

LEGAL DESCRIPTION: T36 R16-W S17 NWSW				PARCEL NO: 012-00359-0000				CONTROL NO: 97232	
40	\$127,073.05	0.58053879	\$73,770.83	0	\$0.00	STAT	999999	STATE OF WISCONSIN	
				0.00459720	\$339.14	CNTY	48	POLK COUNTY	
				0.00148230	\$109.35	MUNI	48012	TOWN OF BONE LAKE	
				0.01131820	\$834.95	REG	483213	SCH D OF LUCK	
				0.00038310	\$28.26	VTAE	001700	NORTHWOOD TECHNICAL COLLEGE	
Parcel Total:					\$1,311.70				





# State of Wisconsin / Department of Natural Resources

Tony Evers , Governor

, Secretary

2/5/2025

## Chapter 70.114 - Aids Payment Worksheet For Tax Year 2024(Payment Year 2025) - Payment Due January 31, 2025

4941 of 7093

LEGAL DESCRIPTION: T36 R16-W S17 PT OF SWNW				PARCEL NO: 012-00355-0000				CONTROL NO: 97234	
10	\$31,768.26	0.58053879	\$18,442.71	0	\$0.00	STAT	999999	STATE OF WISCONSIN	
				0.00459720	\$84.78	CNTY	48	POLK COUNTY	
				0.00148230	\$27.34	MUNI	48012	TOWN OF BONE LAKE	
				0.01035070	\$190.89	REG	481939	SCH D OF FREDERIC	
				0.00038310	\$7.06	VTAE	001700	NORTHWOOD TECHNICAL COLLEGE	
Parcel Total:					\$310.07				

LEGAL DESCRIPTION: T36 R16-W S18 PT OF SWNW				PARCEL NO: 012-00374-0000				CONTROL NO: 97292	
25	\$79,420.65	0.58053879	\$46,106.77	0	\$0.00	STAT	999999	STATE OF WISCONSIN	
				0.00459720	\$211.96	CNTY	48	POLK COUNTY	
				0.00148230	\$68.35	MUNI	48012	TOWN OF BONE LAKE	
				0.01035070	\$477.24	REG	481939	SCH D OF FREDERIC	
				0.00038310	\$17.66	VTAE	001700	NORTHWOOD TECHNICAL COLLEGE	
Parcel Total:					\$775.21				

LEGAL DESCRIPTION: T36 R16-W S18 PT OF NWSW				PARCEL NO: 012-00377-0000				CONTROL NO: 97293	
30	\$95,304.78	0.58053879	\$55,328.12	0	\$0.00	STAT	999999	STATE OF WISCONSIN	
				0.00459720	\$254.35	CNTY	48	POLK COUNTY	
				0.00148230	\$82.01	MUNI	48012	TOWN OF BONE LAKE	
				0.01131820	\$626.21	REG	483213	SCH D OF LUCK	
				0.00038310	\$21.19	VTAE	001700	NORTHWOOD TECHNICAL COLLEGE	
Parcel Total:					\$983.76				



# State of Wisconsin / Department of Natural Resources

Tony Evers , Governor

, Secretary

2/5/2025

## Chapter 70.114 - Aids Payment Worksheet For Tax Year 2024(Payment Year 2025) - Payment Due January 31, 2025

4942 of 7093

LEGAL DESCRIPTION: T36 R16-W S18 PT OF SWSW	PARCEL NO: 012-00378-0000	CONTROL NO: 97294
---	---------------------------	-------------------

35	\$111,188.92	0.58053879	\$64,549.48	
----	--------------	------------	-------------	--

0	\$0.00	STAT	999999	STATE OF WISCONSIN
0.00459720	\$296.75	CNTY	48	POLK COUNTY
0.00148230	\$95.68	MUNI	48012	TOWN OF BONE LAKE
0.01131820	\$730.58	REG	483213	SCH D OF LUCK
0.00038310	\$24.73	VTAE	001700	NORTHWOOD TECHNICAL COLLEGE

Parcel Total:	\$1,147.74
---------------	------------

LEGAL DESCRIPTION: T36 R16-W S18 SESW	PARCEL NO: 012-00379-0000	CONTROL NO: 97295
---------------------------------------	---------------------------	-------------------

40	\$127,073.05	0.58053879	\$73,770.83	
----	--------------	------------	-------------	--

0	\$0.00	STAT	999999	STATE OF WISCONSIN
0.00459720	\$339.14	CNTY	48	POLK COUNTY
0.00148230	\$109.35	MUNI	48012	TOWN OF BONE LAKE
0.01131820	\$834.95	REG	483213	SCH D OF LUCK
0.00038310	\$28.26	VTAE	001700	NORTHWOOD TECHNICAL COLLEGE

Parcel Total:	\$1,311.70
---------------	------------

LEGAL DESCRIPTION: T36 R16-W S18 SWSE	PARCEL NO: 012-00382-0000	CONTROL NO: 97297
---------------------------------------	---------------------------	-------------------

40	\$127,073.05	0.58053879	\$73,770.83	
----	--------------	------------	-------------	--

0	\$0.00	STAT	999999	STATE OF WISCONSIN
0.00459720	\$339.14	CNTY	48	POLK COUNTY
0.00148230	\$109.35	MUNI	48012	TOWN OF BONE LAKE
0.01131820	\$834.95	REG	483213	SCH D OF LUCK
0.00038310	\$28.26	VTAE	001700	NORTHWOOD TECHNICAL COLLEGE

Parcel Total:	\$1,311.70
---------------	------------



# State of Wisconsin / Department of Natural Resources

Tony Evers , Governor

, Secretary

2/5/2025

## Chapter 70.114 - Aids Payment Worksheet For Tax Year 2024(Payment Year 2025) - Payment Due January 31, 2025

4943 of 7093

LEGAL DESCRIPTION: T36 R16-W S18 PT OF SESE	PARCEL NO: 012-00383-0000	CONTROL NO: 97298
---	---------------------------	-------------------

33	\$104,835.25	0.58053879	\$60,860.93
----	--------------	------------	-------------

0	\$0.00	STAT	999999	STATE OF WISCONSIN
0.00459720	\$279.79	CNTY	48	POLK COUNTY
0.00148230	\$90.22	MUNI	48012	TOWN OF BONE LAKE
0.01131820	\$688.84	REG	483213	SCH D OF LUCK
0.00038310	\$23.31	VTAE	001700	NORTHWOOD TECHNICAL COLLEGE

Parcel Total:	\$1,082.16
---------------	------------

LEGAL DESCRIPTION: T36 R16-W S19 PT OF NENW	PARCEL NO: 012-00388-0000	CONTROL NO: 97299
---	---------------------------	-------------------

8	\$25,414.62	0.58053879	\$14,754.17
---	-------------	------------	-------------

0	\$0.00	STAT	999999	STATE OF WISCONSIN
0.00459720	\$67.83	CNTY	48	POLK COUNTY
0.00148230	\$21.87	MUNI	48012	TOWN OF BONE LAKE
0.01131820	\$166.99	REG	483213	SCH D OF LUCK
0.00038310	\$5.65	VTAE	001700	NORTHWOOD TECHNICAL COLLEGE

Parcel Total:	\$262.34
---------------	----------

LEGAL DESCRIPTION: T36 R16-W S19 NWNE	PARCEL NO: 012-00385-0000	CONTROL NO: 97300
---------------------------------------	---------------------------	-------------------

8	\$25,414.62	0.58053879	\$14,754.17
---	-------------	------------	-------------

0	\$0.00	STAT	999999	STATE OF WISCONSIN
0.00459720	\$67.83	CNTY	48	POLK COUNTY
0.00148230	\$21.87	MUNI	48012	TOWN OF BONE LAKE
0.01131820	\$166.99	REG	483213	SCH D OF LUCK
0.00038310	\$5.65	VTAE	001700	NORTHWOOD TECHNICAL COLLEGE

Parcel Total:	\$262.34
---------------	----------



# State of Wisconsin / Department of Natural Resources

Tony Evers , Governor

, Secretary

2/5/2025

## Chapter 70.114 - Aids Payment Worksheet For Tax Year 2024(Payment Year 2025) - Payment Due January 31, 2025

4944 of 7093

LEGAL DESCRIPTION: T36 R16-W S18 PT OF NESE	PARCEL NO: 012-00380-0000	CONTROL NO: 97358
---	---------------------------	-------------------

2	\$5,448.17	0.58053879	\$3,162.87
---	------------	------------	------------

0	\$0.00	STAT	999999	STATE OF WISCONSIN
0.00459720	\$14.54	CNTY	48	POLK COUNTY
0.00148230	\$4.69	MUNI	48012	TOWN OF BONE LAKE
0.01035070	\$32.74	REG	481939	SCH D OF FREDERIC
0.00038310	\$1.21	VTAE	001700	NORTHWOOD TECHNICAL COLLEGE

Parcel Total:	\$53.18
---------------	---------

LEGAL DESCRIPTION: T36 R16-W S17 PT OF SWNW	PARCEL NO: 012-00356-0000	CONTROL NO: 122670
---	---------------------------	--------------------

2	\$5,482.76	0.58053879	\$3,182.95
---	------------	------------	------------

0	\$0.00	STAT	999999	STATE OF WISCONSIN
0.00459720	\$14.63	CNTY	48	POLK COUNTY
0.00148230	\$4.72	MUNI	48012	TOWN OF BONE LAKE
0.01035070	\$32.95	REG	481939	SCH D OF FREDERIC
0.00038310	\$1.22	VTAE	001700	NORTHWOOD TECHNICAL COLLEGE

Parcel Total:	\$53.52
---------------	---------

File Number Total:	\$11,748.26
--------------------	-------------



# State of Wisconsin / Department of Natural Resources

Tony Evers , Governor

, Secretary

2/5/2025

## Chapter 70.114 - Aids Payment Worksheet For Tax Year 2024(Payment Year 2025) - Payment Due January 31, 2025

4945 of 7093

FILE NO: P 1860 B		DATE OF PURCHASE: 04/28/2005		GRANTOR: BRUNKOW HARDWOODS CORP.	
LEGAL DESCRIPTION: T36 R16-W S17 PT OF SWNW		PARCEL NO: 097359		CONTROL NO: 97359	
7.1	\$32,384.74	0.58053879	\$18,800.60		
		0	\$0.00	STAT 999999	STATE OF WISCONSIN
		0.00459720	\$86.43	CNTY 48	POLK COUNTY
		0.00148230	\$27.87	MUNI 48012	TOWN OF BONE LAKE
		0.01035070	\$194.60	REG 481939	SCH D OF FREDERIC
		0.00038310	\$7.20	VTAE 001700	NORTHWOOD TECHNICAL COLLEGE
Parcel Total:			\$316.10		

File Number Total:	\$316.10
--------------------	----------

FILE NO: P 1860 C		DATE OF PURCHASE: 09/19/2005		GRANTOR: BRUNKOW HARDWOODS CORP.	
LEGAL DESCRIPTION: T36 R16-W S07 NENE		PARCEL NO: 012-00117-0000, 012-00118-0000		CONTROL NO: 93667	
40	\$196,283.80	0.58053879	\$113,950.36		
		0	\$0.00	STAT 999999	STATE OF WISCONSIN
		0.00459720	\$523.85	CNTY 48	POLK COUNTY
		0.00148230	\$168.91	MUNI 48012	TOWN OF BONE LAKE
		0.01035070	\$1,179.46	REG 481939	SCH D OF FREDERIC
		0.00038310	\$43.65	VTAE 001700	NORTHWOOD TECHNICAL COLLEGE
Parcel Total:			\$1,915.87		



# State of Wisconsin / Department of Natural Resources

Tony Evers , Governor

, Secretary

2/5/2025

## Chapter 70.114 - Aids Payment Worksheet For Tax Year 2024(Payment Year 2025) - Payment Due January 31, 2025

4946 of 7093

LEGAL DESCRIPTION: T36 R16-W S07 NWNE	PARCEL NO: 012-00118-0000	CONTROL NO: 93669
---------------------------------------	---------------------------	-------------------

40    \$196,283.80    0.58053879    \$113,950.36

0	\$0.00	STAT	999999	STATE OF WISCONSIN
0.00459720	\$523.85	CNTY	48	POLK COUNTY
0.00148230	\$168.91	MUNI	48012	TOWN OF BONE LAKE
0.01035070	\$1,179.46	REG	481939	SCH D OF FREDERIC
0.00038310	\$43.65	VTAE	001700	NORTHWOOD TECHNICAL COLLEGE

Parcel Total:                    \$1,915.87

LEGAL DESCRIPTION: T36 R16-W S07 SWNE	PARCEL NO: 012-00119-0000	CONTROL NO: 93670
---------------------------------------	---------------------------	-------------------

40    \$196,283.80    0.58053879    \$113,950.36

0	\$0.00	STAT	999999	STATE OF WISCONSIN
0.00459720	\$523.85	CNTY	48	POLK COUNTY
0.00148230	\$168.91	MUNI	48012	TOWN OF BONE LAKE
0.01035070	\$1,179.46	REG	481939	SCH D OF FREDERIC
0.00038310	\$43.65	VTAE	001700	NORTHWOOD TECHNICAL COLLEGE

Parcel Total:                    \$1,915.87

LEGAL DESCRIPTION: T36 R16-W S07 SENE	PARCEL NO: 012-00120-0000	CONTROL NO: 93671
---------------------------------------	---------------------------	-------------------

40    \$196,283.80    0.58053879    \$113,950.36

0	\$0.00	STAT	999999	STATE OF WISCONSIN
0.00459720	\$523.85	CNTY	48	POLK COUNTY
0.00148230	\$168.91	MUNI	48012	TOWN OF BONE LAKE
0.01035070	\$1,179.46	REG	481939	SCH D OF FREDERIC
0.00038310	\$43.65	VTAE	001700	NORTHWOOD TECHNICAL COLLEGE

Parcel Total:                    \$1,915.87



# State of Wisconsin / Department of Natural Resources

Tony Evers , Governor

, Secretary

2/5/2025

## Chapter 70.114 - Aids Payment Worksheet For Tax Year 2024(Payment Year 2025) - Payment Due January 31, 2025

4947 of 7093

LEGAL DESCRIPTION: T36 R16-W S07 NENW	PARCEL NO: 012-00121-0000	CONTROL NO: 93672
---------------------------------------	---------------------------	-------------------

40	\$196,283.80	0.58053879	\$113,950.36
----	--------------	------------	--------------

0	\$0.00	STAT	999999	STATE OF WISCONSIN
0.00459720	\$523.85	CNTY	48	POLK COUNTY
0.00148230	\$168.91	MUNI	48012	TOWN OF BONE LAKE
0.01035070	\$1,179.46	REG	481939	SCH D OF FREDERIC
0.00038310	\$43.65	VTAE	001700	NORTHWOOD TECHNICAL COLLEGE

Parcel Total:	\$1,915.87
---------------	------------

LEGAL DESCRIPTION: T36 R16-W S07 S1/2 OF NWNW	PARCEL NO: 012-00123-0000	CONTROL NO: 93673
---	---------------------------	-------------------

18	\$88,327.71	0.58053879	\$51,277.66
----	-------------	------------	-------------

0	\$0.00	STAT	999999	STATE OF WISCONSIN
0.00459720	\$235.73	CNTY	48	POLK COUNTY
0.00148230	\$76.01	MUNI	48012	TOWN OF BONE LAKE
0.01035070	\$530.76	REG	481939	SCH D OF FREDERIC
0.00038310	\$19.64	VTAE	001700	NORTHWOOD TECHNICAL COLLEGE

Parcel Total:	\$862.14
---------------	----------

LEGAL DESCRIPTION: T36 R16-W S07 PT OF SWNW	PARCEL NO: 012-00124-0000	CONTROL NO: 93674
---	---------------------------	-------------------

34.91	\$171,306.68	0.58053879	\$99,450.17
-------	--------------	------------	-------------

0	\$0.00	STAT	999999	STATE OF WISCONSIN
0.00459720	\$457.19	CNTY	48	POLK COUNTY
0.00148230	\$147.42	MUNI	48012	TOWN OF BONE LAKE
0.01035070	\$1,029.38	REG	481939	SCH D OF FREDERIC
0.00038310	\$38.10	VTAE	001700	NORTHWOOD TECHNICAL COLLEGE

Parcel Total:	\$1,672.09
---------------	------------



# State of Wisconsin / Department of Natural Resources

Tony Evers , Governor

, Secretary

2/5/2025

## Chapter 70.114 - Aids Payment Worksheet For Tax Year 2024(Payment Year 2025) - Payment Due January 31, 2025

4948 of 7093

LEGAL DESCRIPTION: T36 R16-W S07 SENW				PARCEL NO: 012-00125-0000				CONTROL NO: 93675	
40	\$196,283.80	0.58053879	\$113,950.36	0	\$0.00	STAT	999999	STATE OF WISCONSIN	
				0.00459720	\$523.85	CNTY	48	POLK COUNTY	
				0.00148230	\$168.91	MUNI	48012	TOWN OF BONE LAKE	
				0.01035070	\$1,179.46	REG	481939	SCH D OF FREDERIC	
				0.00038310	\$43.65	VTAE	001700	NORTHWOOD TECHNICAL COLLEGE	
Parcel Total:				\$1,915.87					

LEGAL DESCRIPTION: T36 R16-W S07 NESW				PARCEL NO: 012-00126-0000				CONTROL NO: 93676	
40	\$196,283.80	0.58053879	\$113,950.36	0	\$0.00	STAT	999999	STATE OF WISCONSIN	
				0.00459720	\$523.85	CNTY	48	POLK COUNTY	
				0.00148230	\$168.91	MUNI	48012	TOWN OF BONE LAKE	
				0.01035070	\$1,179.46	REG	481939	SCH D OF FREDERIC	
				0.00038310	\$43.65	VTAE	001700	NORTHWOOD TECHNICAL COLLEGE	
Parcel Total:				\$1,915.87					

LEGAL DESCRIPTION: T36 R16-W S07 PT OF SWSW				PARCEL NO: 012-00128-0000				CONTROL NO: 93678	
34	\$166,841.23	0.58053879	\$96,857.80	0	\$0.00	STAT	999999	STATE OF WISCONSIN	
				0.00459720	\$445.27	CNTY	48	POLK COUNTY	
				0.00148230	\$143.57	MUNI	48012	TOWN OF BONE LAKE	
				0.01035070	\$1,002.54	REG	481939	SCH D OF FREDERIC	
				0.00038310	\$37.10	VTAE	001700	NORTHWOOD TECHNICAL COLLEGE	
Parcel Total:				\$1,628.48					





# State of Wisconsin / Department of Natural Resources

Tony Evers , Governor

, Secretary

2/5/2025

## Chapter 70.114 - Aids Payment Worksheet For Tax Year 2024(Payment Year 2025) - Payment Due January 31, 2025

4949 of 7093

LEGAL DESCRIPTION: T36 R16-W S07 SESW	PARCEL NO: 012-00129-0000	CONTROL NO: 93679
---------------------------------------	---------------------------	-------------------

40 \$196,283.80 0.58053879 \$113,950.36

0	\$0.00	STAT	999999	STATE OF WISCONSIN
0.00459720	\$523.85	CNTY	48	POLK COUNTY
0.00148230	\$168.91	MUNI	48012	TOWN OF BONE LAKE
0.01035070	\$1,179.46	REG	481939	SCH D OF FREDERIC
0.00038310	\$43.65	VTAE	001700	NORTHWOOD TECHNICAL COLLEGE

Parcel Total: \$1,915.87

LEGAL DESCRIPTION: T36 R16-W S07 NESE	PARCEL NO: 012-00130-0000	CONTROL NO: 93680
---------------------------------------	---------------------------	-------------------

40 \$196,283.80 0.58053879 \$113,950.36

0	\$0.00	STAT	999999	STATE OF WISCONSIN
0.00459720	\$523.85	CNTY	48	POLK COUNTY
0.00148230	\$168.91	MUNI	48012	TOWN OF BONE LAKE
0.01035070	\$1,179.46	REG	481939	SCH D OF FREDERIC
0.00038310	\$43.65	VTAE	001700	NORTHWOOD TECHNICAL COLLEGE

Parcel Total: \$1,915.87

LEGAL DESCRIPTION: T36 R16-W S07 NWSE	PARCEL NO: 012-00131-0000	CONTROL NO: 93681
---------------------------------------	---------------------------	-------------------

40 \$196,283.80 0.58053879 \$113,950.36

0	\$0.00	STAT	999999	STATE OF WISCONSIN
0.00459720	\$523.85	CNTY	48	POLK COUNTY
0.00148230	\$168.91	MUNI	48012	TOWN OF BONE LAKE
0.01035070	\$1,179.46	REG	481939	SCH D OF FREDERIC
0.00038310	\$43.65	VTAE	001700	NORTHWOOD TECHNICAL COLLEGE

Parcel Total: \$1,915.87



# State of Wisconsin / Department of Natural Resources

Tony Evers , Governor

, Secretary

2/5/2025

## Chapter 70.114 - Aids Payment Worksheet For Tax Year 2024(Payment Year 2025) - Payment Due January 31, 2025

4950 of 7093

LEGAL DESCRIPTION: T36 R16-W S07 SWSE	PARCEL NO: 012-00132-0000	CONTROL NO: 93682
---------------------------------------	---------------------------	-------------------

40	\$196,283.80	0.58053879	\$113,950.36
----	--------------	------------	--------------

0	\$0.00	STAT	999999	STATE OF WISCONSIN
0.00459720	\$523.85	CNTY	48	POLK COUNTY
0.00148230	\$168.91	MUNI	48012	TOWN OF BONE LAKE
0.01035070	\$1,179.46	REG	481939	SCH D OF FREDERIC
0.00038310	\$43.65	VTAE	001700	NORTHWOOD TECHNICAL COLLEGE

Parcel Total:	\$1,915.87
---------------	------------

LEGAL DESCRIPTION: T36 R16-W S07 SESE	PARCEL NO: 012-00133-0000	CONTROL NO: 93683
---------------------------------------	---------------------------	-------------------

40	\$196,283.80	0.58053879	\$113,950.36
----	--------------	------------	--------------

0	\$0.00	STAT	999999	STATE OF WISCONSIN
0.00459720	\$523.85	CNTY	48	POLK COUNTY
0.00148230	\$168.91	MUNI	48012	TOWN OF BONE LAKE
0.01035070	\$1,179.46	REG	481939	SCH D OF FREDERIC
0.00038310	\$43.65	VTAE	001700	NORTHWOOD TECHNICAL COLLEGE

Parcel Total:	\$1,915.87
---------------	------------

LEGAL DESCRIPTION: T36 R16-W S08 PT OF SWSW	PARCEL NO: 012-00147-0000	CONTROL NO: 93684
---	---------------------------	-------------------

38.5	\$188,923.14	0.58053879	\$109,677.21
------	--------------	------------	--------------

0	\$0.00	STAT	999999	STATE OF WISCONSIN
0.00459720	\$504.21	CNTY	48	POLK COUNTY
0.00148230	\$162.58	MUNI	48012	TOWN OF BONE LAKE
0.01035070	\$1,135.23	REG	481939	SCH D OF FREDERIC
0.00038310	\$42.01	VTAE	001700	NORTHWOOD TECHNICAL COLLEGE

Parcel Total:	\$1,844.03
---------------	------------



# State of Wisconsin / Department of Natural Resources

Tony Evers , Governor

, Secretary

2/5/2025

## Chapter 70.114 - Aids Payment Worksheet For Tax Year 2024(Payment Year 2025) - Payment Due January 31, 2025

4951 of 7093

LEGAL DESCRIPTION: T36 R16-W S18 NENE	PARCEL NO: 012-00366-0000	CONTROL NO: 93689
---------------------------------------	---------------------------	-------------------

38	\$186,469.60	0.58053879	\$108,252.84	
----	--------------	------------	--------------	--

0	\$0.00	STAT	999999	STATE OF WISCONSIN
0.00459720	\$497.66	CNTY	48	POLK COUNTY
0.00148230	\$160.47	MUNI	48012	TOWN OF BONE LAKE
0.01035070	\$1,120.49	REG	481939	SCH D OF FREDERIC
0.00038310	\$41.47	VTAE	001700	NORTHWOOD TECHNICAL COLLEGE

Parcel Total:	\$1,820.09
---------------	------------

LEGAL DESCRIPTION: T36 R16-W S18 NWNE	PARCEL NO: 012-00367-0000	CONTROL NO: 93690
---------------------------------------	---------------------------	-------------------

30	\$147,212.84	0.58053879	\$85,462.76	
----	--------------	------------	-------------	--

0	\$0.00	STAT	999999	STATE OF WISCONSIN
0.00459720	\$392.89	CNTY	48	POLK COUNTY
0.00148230	\$126.68	MUNI	48012	TOWN OF BONE LAKE
0.01035070	\$884.60	REG	481939	SCH D OF FREDERIC
0.00038310	\$32.74	VTAE	001700	NORTHWOOD TECHNICAL COLLEGE

Parcel Total:	\$1,436.91
---------------	------------

LEGAL DESCRIPTION: T36 R16-W S18 SENE	PARCEL NO: 012-00369-0000	CONTROL NO: 93692
---------------------------------------	---------------------------	-------------------

5	\$24,535.47	0.58053879	\$14,243.79	
---	-------------	------------	-------------	--

0	\$0.00	STAT	999999	STATE OF WISCONSIN
0.00459720	\$65.48	CNTY	48	POLK COUNTY
0.00148230	\$21.11	MUNI	48012	TOWN OF BONE LAKE
0.01035070	\$147.43	REG	481939	SCH D OF FREDERIC
0.00038310	\$5.46	VTAE	001700	NORTHWOOD TECHNICAL COLLEGE

Parcel Total:	\$239.48
---------------	----------



# State of Wisconsin / Department of Natural Resources

Tony Evers , Governor

, Secretary

2/5/2025

## Chapter 70.114 - Aids Payment Worksheet For Tax Year 2024(Payment Year 2025) - Payment Due January 31, 2025

4952 of 7093

LEGAL DESCRIPTION: T36 R16-W S18 NENW      PARCEL NO: 012-00371-0000      CONTROL NO: 93694

10      \$49,070.95      0.58053879      \$28,487.59

0      \$0.00      STAT      999999      STATE OF WISCONSIN

0.00459720      \$130.96      CNTY      48      POLK COUNTY

0.00148230      \$42.23      MUNI      48012      TOWN OF BONE LAKE

0.01035070      \$294.87      REG      481939      SCH D OF FREDERIC

0.00038310      \$10.91      VTAE      001700      NORTHWOOD TECHNICAL COLLEGE

Parcel Total:      \$478.97

LEGAL DESCRIPTION: T36 R16-W S07 NWSW      PARCEL NO: 093900      CONTROL NO: 93900

40      \$196,283.80      0.58053879      \$113,950.36

0      \$0.00      STAT      999999      STATE OF WISCONSIN

0.00459720      \$523.85      CNTY      48      POLK COUNTY

0.00148230      \$168.91      MUNI      48012      TOWN OF BONE LAKE

0.01035070      \$1,179.46      REG      481939      SCH D OF FREDERIC

0.00038310      \$43.65      VTAE      001700      NORTHWOOD TECHNICAL COLLEGE

Parcel Total:      \$1,915.87

LEGAL DESCRIPTION: T36 R16-W S17 NWNW      PARCEL NO: 097247      CONTROL NO: 97247

40      \$182,449.28      0.58053879      \$105,918.89

0      \$0.00      STAT      999999      STATE OF WISCONSIN

0.00459720      \$486.93      CNTY      48      POLK COUNTY

0.00148230      \$157.01      MUNI      48012      TOWN OF BONE LAKE

0.01035070      \$1,096.33      REG      481939      SCH D OF FREDERIC

0.00038310      \$40.57      VTAE      001700      NORTHWOOD TECHNICAL COLLEGE

Parcel Total:      \$1,780.84



# State of Wisconsin / Department of Natural Resources

Tony Evers , Governor

, Secretary

2/5/2025

## Chapter 70.114 - Aids Payment Worksheet For Tax Year 2024(Payment Year 2025) - Payment Due January 31, 2025

4953 of 7093

LEGAL DESCRIPTION: T36 R16-W S17 PT OF NENW      PARCEL NO: 097248      CONTROL NO: 97248

35      \$159,643.12      0.58053879      \$92,679.03

0	\$0.00	STAT	999999	STATE OF WISCONSIN
0.00459720	\$426.06	CNTY	48	POLK COUNTY
0.00148230	\$137.38	MUNI	48012	TOWN OF BONE LAKE
0.01131820	\$1,048.96	REG	483213	SCH D OF LUCK
0.00038310	\$35.50	VTAE	001700	NORTHWOOD TECHNICAL COLLEGE

Parcel Total:      \$1,647.90

LEGAL DESCRIPTION: T36 R16-W S17 PT OF SENW      PARCEL NO: 097361      CONTROL NO: 97361

9      \$41,051.08      0.58053879      \$23,831.75

0	\$0.00	STAT	999999	STATE OF WISCONSIN
0.00459720	\$109.56	CNTY	48	POLK COUNTY
0.00148230	\$35.33	MUNI	48012	TOWN OF BONE LAKE
0.01035070	\$246.67	REG	481939	SCH D OF FREDERIC
0.00038310	\$9.13	VTAE	001700	NORTHWOOD TECHNICAL COLLEGE

Parcel Total:      \$400.69

File Number Total:      \$38,717.93



# State of Wisconsin / Department of Natural Resources

Tony Evers , Governor

, Secretary

2/5/2025

## Chapter 70.114 - Aids Payment Worksheet For Tax Year 2024(Payment Year 2025) - Payment Due January 31, 2025

4954 of 7093

FILE NO: P 1860 D				DATE OF PURCHASE: 09/19/2005				GRANTOR: BRUNKOW HARDWOODS CORP.			
LEGAL DESCRIPTION: T36 R16-W S18 SWNE				PARCEL NO: 012-00368-0000				CONTROL NO: 93691			
40	\$332,160.19	0.58053879	\$192,831.87								
				0	\$0.00	STAT	999999	STATE OF WISCONSIN			
				0.00459720	\$886.48	CNTY	48	POLK COUNTY			
				0.00148230	\$285.84	MUNI	48012	TOWN OF BONE LAKE			
				0.01035070	\$1,995.94	REG	481939	SCH D OF FREDERIC			
				0.00038310	\$73.87	VTAE	001700	NORTHWOOD TECHNICAL COLLEGE			
Parcel Total:				\$3,242.13							

LEGAL DESCRIPTION: T36 R16-W S18 SENW				PARCEL NO: 012-00375-0000				CONTROL NO: 93695			
40	\$332,160.19	0.58053879	\$192,831.87								
				0	\$0.00	STAT	999999	STATE OF WISCONSIN			
				0.00459720	\$886.48	CNTY	48	POLK COUNTY			
				0.00148230	\$285.84	MUNI	48012	TOWN OF BONE LAKE			
				0.01035070	\$1,995.94	REG	481939	SCH D OF FREDERIC			
				0.00038310	\$73.87	VTAE	001700	NORTHWOOD TECHNICAL COLLEGE			
Parcel Total:				\$3,242.13							



# State of Wisconsin / Department of Natural Resources

Tony Evers , Governor

, Secretary

2/5/2025

## Chapter 70.114 - Aids Payment Worksheet For Tax Year 2024(Payment Year 2025) - Payment Due January 31, 2025

4955 of 7093

LEGAL DESCRIPTION: T36 R16-W S18 PT OF NWSE				PARCEL NO: 012-00381-0000				CONTROL NO: 93899	
30	\$249,120.14	0.58053879	\$144,623.91	0	\$0.00	STAT	999999	STATE OF WISCONSIN	
				0.00459720	\$664.86	CNTY	48	POLK COUNTY	
				0.00148230	\$214.38	MUNI	48012	TOWN OF BONE LAKE	
				0.01035070	\$1,496.95	REG	481939	SCH D OF FREDERIC	
				0.00038310	\$55.40	VTAE	001700	NORTHWOOD TECHNICAL COLLEGE	
Parcel Total:					\$2,431.59				

LEGAL DESCRIPTION: T36 R16-W S18 NENW				PARCEL NO: 012-00371-0000				CONTROL NO: 122671	
30	\$199,821.63	0.58053879	\$116,004.21	0	\$0.00	STAT	999999	STATE OF WISCONSIN	
				0.00459720	\$533.29	CNTY	48	POLK COUNTY	
				0.00148230	\$171.96	MUNI	48012	TOWN OF BONE LAKE	
				0.01035070	\$1,200.72	REG	481939	SCH D OF FREDERIC	
				0.00038310	\$44.44	VTAE	001700	NORTHWOOD TECHNICAL COLLEGE	
Parcel Total:					\$1,950.41				

LEGAL DESCRIPTION: T36 R16-W S18 NWNE				PARCEL NO: 012-00367-0000				CONTROL NO: 122672	
10	\$66,607.21	0.58053879	\$38,668.07	0	\$0.00	STAT	999999	STATE OF WISCONSIN	
				0.00459720	\$177.76	CNTY	48	POLK COUNTY	
				0.00148230	\$57.32	MUNI	48012	TOWN OF BONE LAKE	
				0.01035070	\$400.24	REG	481939	SCH D OF FREDERIC	
				0.00038310	\$14.81	VTAE	001700	NORTHWOOD TECHNICAL COLLEGE	
Parcel Total:					\$650.13				



# State of Wisconsin / Department of Natural Resources

Tony Evers , Governor

, Secretary

2/5/2025

## Chapter 70.114 - Aids Payment Worksheet For Tax Year 2024(Payment Year 2025) - Payment Due January 31, 2025

4956 of 7093

LEGAL DESCRIPTION: T36 R16-W S18 NENE				PARCEL NO: 012-00366-0000				CONTROL NO: 122673	
2	\$13,321.44	0.58053879	\$7,733.61	0	\$0.00	STAT	999999	STATE OF WISCONSIN	
				0.00459720	\$35.55	CNTY	48	POLK COUNTY	
				0.00148230	\$11.46	MUNI	48012	TOWN OF BONE LAKE	
				0.01035070	\$80.05	REG	481939	SCH D OF FREDERIC	
				0.00038310	\$2.96	VTAE	001700	NORTHWOOD TECHNICAL COLLEGE	
Parcel Total:				\$130.02					

LEGAL DESCRIPTION: T36 R16-W S18 SENE				PARCEL NO: 012-00369-0000				CONTROL NO: 122674	
35	\$233,125.23	0.58053879	\$135,338.24	0	\$0.00	STAT	999999	STATE OF WISCONSIN	
				0.00459720	\$622.17	CNTY	48	POLK COUNTY	
				0.00148230	\$200.62	MUNI	48012	TOWN OF BONE LAKE	
				0.01035070	\$1,400.84	REG	481939	SCH D OF FREDERIC	
				0.00038310	\$51.84	VTAE	001700	NORTHWOOD TECHNICAL COLLEGE	
Parcel Total:				\$2,275.47					

LEGAL DESCRIPTION: T36 R16-W S17 PT OF SENW				PARCEL NO: 097361				CONTROL NO: 122675	
1	\$6,660.72	0.58053879	\$3,866.81	0	\$0.00	STAT	999999	STATE OF WISCONSIN	
				0.00459720	\$17.78	CNTY	48	POLK COUNTY	
				0.00148230	\$5.73	MUNI	48012	TOWN OF BONE LAKE	
				0.01035070	\$40.02	REG	481939	SCH D OF FREDERIC	
				0.00038310	\$1.48	VTAE	001700	NORTHWOOD TECHNICAL COLLEGE	
Parcel Total:				\$65.01					





# State of Wisconsin / Department of Natural Resources

Tony Evers , Governor

, Secretary

2/5/2025

## Chapter 70.114 - Aids Payment Worksheet For Tax Year 2024(Payment Year 2025) - Payment Due January 31, 2025

4957 of 7093

File Number Total: \$13,986.89

FILE NO: P 1860 E

DATE OF PURCHASE: 04/28/2005

GRANTOR: BRUNKOW HARDWOODS CORP.

LEGAL DESCRIPTION: T36 R16-W S18 PT OF SWNW

PARCEL NO: 097302

CONTROL NO: 97302

15 \$115,780.80 0.58053879 \$67,215.24

0 \$0.00 STAT 999999 STATE OF WISCONSIN

0.00459720 \$309.00 CNTY 48 POLK COUNTY

0.00148230 \$99.63 MUNI 48012 TOWN OF BONE LAKE

0.01035070 \$695.72 REG 481939 SCH D OF FREDERIC

0.00038310 \$25.75 VTAE 001700 NORTHWOOD TECHNICAL COLLEGE

Parcel Total: \$1,130.10

LEGAL DESCRIPTION: T36 R16-W S18 PT OF NWSW

PARCEL NO: 097303

CONTROL NO: 97303

10 \$77,187.20 0.58053879 \$44,810.16

0 \$0.00 STAT 999999 STATE OF WISCONSIN

0.00459720 \$206.00 CNTY 48 POLK COUNTY

0.00148230 \$66.42 MUNI 48012 TOWN OF BONE LAKE

0.01131820 \$507.17 REG 483213 SCH D OF LUCK

0.00038310 \$17.16 VTAE 001700 NORTHWOOD TECHNICAL COLLEGE

Parcel Total: \$796.75



# State of Wisconsin / Department of Natural Resources

Tony Evers , Governor

, Secretary

2/5/2025

## Chapter 70.114 - Aids Payment Worksheet For Tax Year 2024(Payment Year 2025) - Payment Due January 31, 2025

4958 of 7093

LEGAL DESCRIPTION: T36 R16-W S18 PT OF SESE	PARCEL NO: 012-00383-0000	CONTROL NO: 97304
---	---------------------------	-------------------

7	\$54,031.04	0.58053879	\$31,367.11
---	-------------	------------	-------------

0	\$0.00	STAT	999999	STATE OF WISCONSIN
0.00459720	\$144.20	CNTY	48	POLK COUNTY
0.00148230	\$46.50	MUNI	48012	TOWN OF BONE LAKE
0.01131820	\$355.02	REG	483213	SCH D OF LUCK
0.00038310	\$12.02	VTAE	001700	NORTHWOOD TECHNICAL COLLEGE

Parcel Total:	\$557.74
---------------	----------

File Number Total:	\$2,484.59
--------------------	------------

FILE NO: W 1637 *	DATE OF PURCHASE: 10/24/2005	GRANTOR: DALE A FRANSEN
-------------------	------------------------------	-------------------------

LEGAL DESCRIPTION: T36 R16-W S17 PT OF SWNW	PARCEL NO: 012-00355-0000	CONTROL NO: 95024
---	---------------------------	-------------------

17	\$113,291.66	0.58053879	\$65,770.20
----	--------------	------------	-------------

0	\$0.00	STAT	999999	STATE OF WISCONSIN
0.00459720	\$302.36	CNTY	48	POLK COUNTY
0.00148230	\$97.49	MUNI	48012	TOWN OF BONE LAKE
0.01035070	\$680.77	REG	481939	SCH D OF FREDERIC
0.00038310	\$25.19	VTAE	001700	NORTHWOOD TECHNICAL COLLEGE

Parcel Total:	\$1,105.81
---------------	------------



# State of Wisconsin / Department of Natural Resources

Tony Evers , Governor

, Secretary

2/5/2025

## Chapter 70.114 - Aids Payment Worksheet For Tax Year 2024(Payment Year 2025) - Payment Due January 31, 2025

4959 of 7093

LEGAL DESCRIPTION: T36 R16-W S17 PT OF SENW      PARCEL NO: 012-00357-0000      CONTROL NO: 95025

30      \$47,582.96      0.58053879      \$27,623.76

0      \$0.00      STAT      999999      STATE OF WISCONSIN

0.00459720      \$126.99      CNTY      48      POLK COUNTY

0.00148230      \$40.95      MUNI      48012      TOWN OF BONE LAKE

0.01035070      \$285.92      REG      481939      SCH D OF FREDERIC

0.00038310      \$10.58      VTAE      001700      NORTHWOOD TECHNICAL COLLEGE

Parcel Total:      \$464.44

File Number Total:      \$1,570.25

Municipality Total:      \$94,842.06



# State of Wisconsin / Department of Natural Resources

Tony Evers , Governor

, Secretary

2/5/2025

## Chapter 70.114 - Aids Payment Worksheet For Tax Year 2024(Payment Year 2025) - Payment Due January 31, 2025

4960 of 7093

DETAIL FOR TOWN OF CLAYTON, POLK COUNTY

Acres	Est. Adjust. Purch. Price	Level of Assessment	Adjusted Local Value	Net Gen. Tax Rate	Calc. Aid Pay Amount	Taxing Jurisdiction Type	Code	Description
FILE NO: P 1730 F			DATE OF PURCHASE: 08/09/2000			GRANTOR: WISCONSIN DEPT OF TRANSPORTA		
LEGAL DESCRIPTION: T33 R15-W S19 PT GV LT 1				PARCEL NO: 085164		CONTROL NO: 85164		
1.22	\$893.76	0.72158794	\$644.93					
				0	\$0.00	STAT	999999	STATE OF WISCONSIN
				0.00379230	\$2.45	CNTY	48	POLK COUNTY
				0.00310490	\$2.00	MUNI	48016	TOWN OF CLAYTON
				0.01296370	\$8.36	REG	481120	SCH D OF CLAYTON
				0.000316	\$0.20	VTAE	001700	NORTHWOOD TECHNICAL COLLEGE
Parcel Total:					\$13.01			

LEGAL DESCRIPTION: T33 R15-W S19 PT GV LT 2				PARCEL NO: 085165		CONTROL NO: 85165		
3.57	\$2,608.94	0.72158794	\$1,882.58					
				0	\$0.00	STAT	999999	STATE OF WISCONSIN
				0.00379230	\$7.14	CNTY	48	POLK COUNTY
				0.00310490	\$5.85	MUNI	48016	TOWN OF CLAYTON
				0.01296370	\$24.41	REG	481120	SCH D OF CLAYTON
				0.000316	\$0.59	VTAE	001700	NORTHWOOD TECHNICAL COLLEGE
Parcel Total:					\$37.99			



# State of Wisconsin / Department of Natural Resources

Tony Evers , Governor

, Secretary

2/5/2025

## Chapter 70.114 - Aids Payment Worksheet For Tax Year 2024(Payment Year 2025) - Payment Due January 31, 2025

4961 of 7093

LEGAL DESCRIPTION: T33 R15-W S19 PT OF SWNW				PARCEL NO: 085166	CONTROL NO: 85166			
3.67	\$2,684.80	0.72158794	\$1,937.32					
				0	\$0.00	STAT	999999	STATE OF WISCONSIN
				0.00379230	\$7.35	CNTY	48	POLK COUNTY
				0.00310490	\$6.02	MUNI	48016	TOWN OF CLAYTON
				0.01296370	\$25.11	REG	481120	SCH D OF CLAYTON
				0.000316	\$0.61	VTAE	001700	NORTHWOOD TECHNICAL COLLEGE
Parcel Total:					\$39.09			

LEGAL DESCRIPTION: T33 R15-W S18 PT OF SENE				PARCEL NO: 085167	CONTROL NO: 85167			
1.06	\$772.04	0.72158794	\$557.09					
				0	\$0.00	STAT	999999	STATE OF WISCONSIN
				0.00379230	\$2.11	CNTY	48	POLK COUNTY
				0.00310490	\$1.73	MUNI	48016	TOWN OF CLAYTON
				0.01296370	\$7.22	REG	481120	SCH D OF CLAYTON
				0.000316	\$0.18	VTAE	001700	NORTHWOOD TECHNICAL COLLEGE
Parcel Total:					\$11.24			

LEGAL DESCRIPTION: T33 R15-W S18 PT OF NESE				PARCEL NO: 085168	CONTROL NO: 85168			
2.92	\$2,136.38	0.72158794	\$1,541.59					
				0	\$0.00	STAT	999999	STATE OF WISCONSIN
				0.00379230	\$5.85	CNTY	48	POLK COUNTY
				0.00310490	\$4.79	MUNI	48016	TOWN OF CLAYTON
				0.01296370	\$19.98	REG	481120	SCH D OF CLAYTON
				0.000316	\$0.49	VTAE	001700	NORTHWOOD TECHNICAL COLLEGE
Parcel Total:					\$31.11			



# State of Wisconsin / Department of Natural Resources

Tony Evers , Governor

, Secretary

2/5/2025

## Chapter 70.114 - Aids Payment Worksheet For Tax Year 2024(Payment Year 2025) - Payment Due January 31, 2025

4962 of 7093

LEGAL DESCRIPTION: T33 R15-W S18 PT OF NWSE				PARCEL NO: 085169				CONTROL NO: 85169			
1.88	\$1,376.03	0.72158794	\$992.93	0	\$0.00	STAT	999999	STATE OF WISCONSIN			
				0.00379230	\$3.77	CNTY	48	POLK COUNTY			
				0.00310490	\$3.08	MUNI	48016	TOWN OF CLAYTON			
				0.01296370	\$12.87	REG	481120	SCH D OF CLAYTON			
				0.000316	\$0.31	VTAE	001700	NORTHWOOD TECHNICAL COLLEGE			
Parcel Total:				\$20.03							

LEGAL DESCRIPTION: T33 R15-W S18 PT OF SWSE				PARCEL NO: 085170				CONTROL NO: 85170			
2	\$1,463.33	0.72158794	\$1,055.92	0	\$0.00	STAT	999999	STATE OF WISCONSIN			
				0.00379230	\$4.00	CNTY	48	POLK COUNTY			
				0.00310490	\$3.28	MUNI	48016	TOWN OF CLAYTON			
				0.01296370	\$13.69	REG	481120	SCH D OF CLAYTON			
				0.000316	\$0.33	VTAE	001700	NORTHWOOD TECHNICAL COLLEGE			
Parcel Total:				\$21.30							

LEGAL DESCRIPTION: T33 R15-W S18 PT GV LT 10				PARCEL NO: 085171				CONTROL NO: 85171			
2.69	\$1,965.31	0.72158794	\$1,418.15	0	\$0.00	STAT	999999	STATE OF WISCONSIN			
				0.00379230	\$5.38	CNTY	48	POLK COUNTY			
				0.00310490	\$4.40	MUNI	48016	TOWN OF CLAYTON			
				0.01296370	\$18.38	REG	481120	SCH D OF CLAYTON			
				0.000316	\$0.45	VTAE	001700	NORTHWOOD TECHNICAL COLLEGE			
Parcel Total:				\$28.61							



# State of Wisconsin / Department of Natural Resources

Tony Evers , Governor

, Secretary

2/5/2025

## Chapter 70.114 - Aids Payment Worksheet For Tax Year 2024(Payment Year 2025) - Payment Due January 31, 2025

4963 of 7093

LEGAL DESCRIPTION: T33 R15-W S17 PT OF NWNE				PARCEL NO: 085172	CONTROL NO: 85172			
1.19	\$869.26	0.72158794	\$627.25					
				0	\$0.00	STAT	999999	STATE OF WISCONSIN
				0.00379230	\$2.38	CNTY	48	POLK COUNTY
				0.00310490	\$1.95	MUNI	48016	TOWN OF CLAYTON
				0.01296370	\$8.13	REG	481120	SCH D OF CLAYTON
				0.000316	\$0.20	VTAE	001700	NORTHWOOD TECHNICAL COLLEGE
Parcel Total:					\$12.66			

LEGAL DESCRIPTION: T33 R15-W S17 PT OF NENW				PARCEL NO: 085173	CONTROL NO: 85173			
3.65	\$2,669.43	0.72158794	\$1,926.23					
				0	\$0.00	STAT	999999	STATE OF WISCONSIN
				0.00379230	\$7.30	CNTY	48	POLK COUNTY
				0.00310490	\$5.98	MUNI	48016	TOWN OF CLAYTON
				0.01296370	\$24.97	REG	481120	SCH D OF CLAYTON
				0.000316	\$0.61	VTAE	001700	NORTHWOOD TECHNICAL COLLEGE
Parcel Total:					\$38.86			

LEGAL DESCRIPTION: T33 R15-W S17 PT OF SENW				PARCEL NO: 085174	CONTROL NO: 85174			
0.14	\$100.10	0.72158794	\$72.23					
				0	\$0.00	STAT	999999	STATE OF WISCONSIN
				0.00379230	\$0.27	CNTY	48	POLK COUNTY
				0.00310490	\$0.22	MUNI	48016	TOWN OF CLAYTON
				0.01296370	\$0.94	REG	481120	SCH D OF CLAYTON
				0.000316	\$0.02	VTAE	001700	NORTHWOOD TECHNICAL COLLEGE
Parcel Total:					\$1.45			



# State of Wisconsin / Department of Natural Resources

Tony Evers , Governor

, Secretary

2/5/2025

## Chapter 70.114 - Aids Payment Worksheet For Tax Year 2024(Payment Year 2025) - Payment Due January 31, 2025

4964 of 7093

LEGAL DESCRIPTION: T33 R15-W S17 PT OF SWNW				PARCEL NO: 085175	CONTROL NO: 85175			
3.71	\$2,713.98	0.72158794	\$1,958.38					
				0	\$0.00	STAT	999999	STATE OF WISCONSIN
				0.00379230	\$7.43	CNTY	48	POLK COUNTY
				0.00310490	\$6.08	MUNI	48016	TOWN OF CLAYTON
				0.01296370	\$25.39	REG	481120	SCH D OF CLAYTON
				0.000316	\$0.62	VTAE	001700	NORTHWOOD TECHNICAL COLLEGE
Parcel Total:					\$39.52			

LEGAL DESCRIPTION: T33 R15-W S10 PT OF NWNW				PARCEL NO: 085176	CONTROL NO: 85176			
2.45	\$1,790.20	0.72158794	\$1,291.78					
				0	\$0.00	STAT	999999	STATE OF WISCONSIN
				0.00379230	\$4.90	CNTY	48	POLK COUNTY
				0.00310490	\$4.01	MUNI	48016	TOWN OF CLAYTON
				0.01296370	\$16.75	REG	481120	SCH D OF CLAYTON
				0.000316	\$0.41	VTAE	001700	NORTHWOOD TECHNICAL COLLEGE
Parcel Total:					\$26.07			

LEGAL DESCRIPTION: T33 R15-W S09 PT OF NENE				PARCEL NO: 085177	CONTROL NO: 85177			
3.24	\$2,371.18	0.72158794	\$1,711.01					
				0	\$0.00	STAT	999999	STATE OF WISCONSIN
				0.00379230	\$6.49	CNTY	48	POLK COUNTY
				0.00310490	\$5.31	MUNI	48016	TOWN OF CLAYTON
				0.01296370	\$22.18	REG	481120	SCH D OF CLAYTON
				0.000316	\$0.54	VTAE	001700	NORTHWOOD TECHNICAL COLLEGE
Parcel Total:					\$34.52			





# State of Wisconsin / Department of Natural Resources

Tony Evers , Governor

, Secretary

2/5/2025

## Chapter 70.114 - Aids Payment Worksheet For Tax Year 2024(Payment Year 2025) - Payment Due January 31, 2025

4965 of 7093

LEGAL DESCRIPTION: T33 R15-W S09 PT OF NWNE				PARCEL NO: 085178				CONTROL NO: 85178	
3.22	\$2,355.36	0.72158794	\$1,699.60						
				0	\$0.00	STAT	999999	STATE OF WISCONSIN	
				0.00379230	\$6.45	CNTY	48	POLK COUNTY	
				0.00310490	\$5.28	MUNI	48016	TOWN OF CLAYTON	
				0.01296370	\$22.03	REG	481120	SCH D OF CLAYTON	
				0.000316	\$0.54	VTAE	001700	NORTHWOOD TECHNICAL COLLEGE	
Parcel Total:					\$34.30				

LEGAL DESCRIPTION: T33 R15-W S09 PT OF SWNE				PARCEL NO: 085179				CONTROL NO: 85179	
0.63	\$461.65	0.72158794	\$333.12						
				0	\$0.00	STAT	999999	STATE OF WISCONSIN	
				0.00379230	\$1.26	CNTY	48	POLK COUNTY	
				0.00310490	\$1.03	MUNI	48016	TOWN OF CLAYTON	
				0.01296370	\$4.32	REG	481120	SCH D OF CLAYTON	
				0.000316	\$0.11	VTAE	001700	NORTHWOOD TECHNICAL COLLEGE	
Parcel Total:					\$6.72				

LEGAL DESCRIPTION: T33 R15-W S09 PT OF SENW				PARCEL NO: 085180				CONTROL NO: 85180	
6.34	\$4,637.68	0.72158794	\$3,346.49						
				0	\$0.00	STAT	999999	STATE OF WISCONSIN	
				0.00379230	\$12.69	CNTY	48	POLK COUNTY	
				0.00310490	\$10.39	MUNI	48016	TOWN OF CLAYTON	
				0.01296370	\$43.38	REG	481120	SCH D OF CLAYTON	
				0.000316	\$1.06	VTAE	001700	NORTHWOOD TECHNICAL COLLEGE	
Parcel Total:					\$67.52				



# State of Wisconsin / Department of Natural Resources

Tony Evers , Governor

, Secretary

2/5/2025

## Chapter 70.114 - Aids Payment Worksheet For Tax Year 2024(Payment Year 2025) - Payment Due January 31, 2025

4966 of 7093

LEGAL DESCRIPTION: T33 R15-W S09 PT OF SWNW				PARCEL NO: 085181	CONTROL NO: 85181			
0.41	\$296.66	0.72158794	\$214.07					
				0	\$0.00	STAT	999999	STATE OF WISCONSIN
				0.00379230	\$0.81	CNTY	48	POLK COUNTY
				0.00310490	\$0.66	MUNI	48016	TOWN OF CLAYTON
				0.01296370	\$2.78	REG	481120	SCH D OF CLAYTON
				0.000316	\$0.07	VTAE	001700	NORTHWOOD TECHNICAL COLLEGE
Parcel Total:					\$4.32			

LEGAL DESCRIPTION: T33 R15-W S09 PT OF NWSW				PARCEL NO: 085182	CONTROL NO: 85182			
3.53	\$2,581.44	0.72158794	\$1,862.73					
				0	\$0.00	STAT	999999	STATE OF WISCONSIN
				0.00379230	\$7.06	CNTY	48	POLK COUNTY
				0.00310490	\$5.78	MUNI	48016	TOWN OF CLAYTON
				0.01296370	\$24.15	REG	481120	SCH D OF CLAYTON
				0.000316	\$0.59	VTAE	001700	NORTHWOOD TECHNICAL COLLEGE
Parcel Total:					\$37.58			

LEGAL DESCRIPTION: T33 R15-W S08 PT OF NESE				PARCEL NO: 085183	CONTROL NO: 85183			
1.44	\$1,053.57	0.72158794	\$760.24					
				0	\$0.00	STAT	999999	STATE OF WISCONSIN
				0.00379230	\$2.88	CNTY	48	POLK COUNTY
				0.00310490	\$2.36	MUNI	48016	TOWN OF CLAYTON
				0.01296370	\$9.86	REG	481120	SCH D OF CLAYTON
				0.000316	\$0.24	VTAE	001700	NORTHWOOD TECHNICAL COLLEGE
Parcel Total:					\$15.34			



# State of Wisconsin / Department of Natural Resources

Tony Evers , Governor

, Secretary

2/5/2025

## Chapter 70.114 - Aids Payment Worksheet For Tax Year 2024(Payment Year 2025) - Payment Due January 31, 2025

4967 of 7093

LEGAL DESCRIPTION: T33 R15-W S08 PT OF SESE				PARCEL NO: 085184				CONTROL NO: 85184			
2.31	\$1,686.71	0.72158794	\$1,217.11								
				0	\$0.00	STAT	999999	STATE OF WISCONSIN			
				0.00379230	\$4.62	CNTY	48	POLK COUNTY			
				0.00310490	\$3.78	MUNI	48016	TOWN OF CLAYTON			
				0.01296370	\$15.78	REG	481120	SCH D OF CLAYTON			
				0.000316	\$0.38	VTAE	001700	NORTHWOOD TECHNICAL COLLEGE			
Parcel Total:					\$24.56						

LEGAL DESCRIPTION: T33 R15-W S08 PT OF SWSE				PARCEL NO: 085185				CONTROL NO: 85185			
2.57	\$1,880.17	0.72158794	\$1,356.70								
				0	\$0.00	STAT	999999	STATE OF WISCONSIN			
				0.00379230	\$5.15	CNTY	48	POLK COUNTY			
				0.00310490	\$4.21	MUNI	48016	TOWN OF CLAYTON			
				0.01296370	\$17.59	REG	481120	SCH D OF CLAYTON			
				0.000316	\$0.43	VTAE	001700	NORTHWOOD TECHNICAL COLLEGE			
Parcel Total:					\$27.38						

LEGAL DESCRIPTION: T33 R15-W S03 PT OF NESE				PARCEL NO: 085186				CONTROL NO: 85186			
2.32	\$1,694.32	0.72158794	\$1,222.60								
				0	\$0.00	STAT	999999	STATE OF WISCONSIN			
				0.00379230	\$4.64	CNTY	48	POLK COUNTY			
				0.00310490	\$3.80	MUNI	48016	TOWN OF CLAYTON			
				0.01296370	\$15.85	REG	481120	SCH D OF CLAYTON			
				0.000316	\$0.39	VTAE	001700	NORTHWOOD TECHNICAL COLLEGE			
Parcel Total:					\$24.68						



# State of Wisconsin / Department of Natural Resources

Tony Evers , Governor

, Secretary

2/5/2025

## Chapter 70.114 - Aids Payment Worksheet For Tax Year 2024(Payment Year 2025) - Payment Due January 31, 2025

4968 of 7093

LEGAL DESCRIPTION: T33 R15-W S03 PT OF SESE				PARCEL NO: 085187				CONTROL NO: 85187			
4.58	\$3,349.31	0.72158794	\$2,416.82								
				0	\$0.00	STAT	999999	STATE OF WISCONSIN			
				0.00379230	\$9.17	CNTY	48	POLK COUNTY			
				0.00310490	\$7.50	MUNI	48016	TOWN OF CLAYTON			
				0.01296370	\$31.33	REG	481120	SCH D OF CLAYTON			
				0.000316	\$0.76	VTAE	001700	NORTHWOOD TECHNICAL COLLEGE			
Parcel Total:					\$48.76						

LEGAL DESCRIPTION: T33 R15-W S03 PT OF SWSE				PARCEL NO: 085188				CONTROL NO: 85188			
3.38	\$2,468.46	0.72158794	\$1,781.21								
				0	\$0.00	STAT	999999	STATE OF WISCONSIN			
				0.00379230	\$6.75	CNTY	48	POLK COUNTY			
				0.00310490	\$5.53	MUNI	48016	TOWN OF CLAYTON			
				0.01296370	\$23.09	REG	481120	SCH D OF CLAYTON			
				0.000316	\$0.56	VTAE	001700	NORTHWOOD TECHNICAL COLLEGE			
Parcel Total:					\$35.93						

LEGAL DESCRIPTION: T33 R15-W S03 PT OF SESW				PARCEL NO: 085189				CONTROL NO: 85189			
3.15	\$2,302.78	0.72158794	\$1,661.66								
				0	\$0.00	STAT	999999	STATE OF WISCONSIN			
				0.00379230	\$6.30	CNTY	48	POLK COUNTY			
				0.00310490	\$5.16	MUNI	48016	TOWN OF CLAYTON			
				0.01296370	\$21.54	REG	481120	SCH D OF CLAYTON			
				0.000316	\$0.53	VTAE	001700	NORTHWOOD TECHNICAL COLLEGE			
Parcel Total:					\$33.53						



# State of Wisconsin / Department of Natural Resources

Tony Evers , Governor

, Secretary

2/5/2025

## Chapter 70.114 - Aids Payment Worksheet For Tax Year 2024(Payment Year 2025) - Payment Due January 31, 2025

4969 of 7093

LEGAL DESCRIPTION: T33 R15-W S03 PT OF SWSW				PARCEL NO: 085190				CONTROL NO: 85190			
0.69	\$503.87	0.72158794	\$363.58								
				0	\$0.00	STAT	999999	STATE OF WISCONSIN			
				0.00379230	\$1.38	CNTY	48	POLK COUNTY			
				0.00310490	\$1.13	MUNI	48016	TOWN OF CLAYTON			
				0.01296370	\$4.71	REG	481120	SCH D OF CLAYTON			
				0.000316	\$0.11	VTAE	001700	NORTHWOOD TECHNICAL COLLEGE			
Parcel Total:					\$7.33						

LEGAL DESCRIPTION: T33 R15-W S02 PT OF NENE				PARCEL NO: 085191				CONTROL NO: 85191			
3.49	\$2,551.00	0.72158794	\$1,840.77								
				0	\$0.00	STAT	999999	STATE OF WISCONSIN			
				0.00379230	\$6.98	CNTY	48	POLK COUNTY			
				0.00310490	\$5.72	MUNI	48016	TOWN OF CLAYTON			
				0.01296370	\$23.86	REG	481120	SCH D OF CLAYTON			
				0.000316	\$0.58	VTAE	001700	NORTHWOOD TECHNICAL COLLEGE			
Parcel Total:					\$37.14						

LEGAL DESCRIPTION: T33 R15-W S02 PT OF NWNE				PARCEL NO: 085192				CONTROL NO: 85192			
1.71	\$1,251.94	0.72158794	\$903.38								
				0	\$0.00	STAT	999999	STATE OF WISCONSIN			
				0.00379230	\$3.43	CNTY	48	POLK COUNTY			
				0.00310490	\$2.80	MUNI	48016	TOWN OF CLAYTON			
				0.01296370	\$11.71	REG	481120	SCH D OF CLAYTON			
				0.000316	\$0.29	VTAE	001700	NORTHWOOD TECHNICAL COLLEGE			
Parcel Total:					\$18.23						



# State of Wisconsin / Department of Natural Resources

Tony Evers , Governor

, Secretary

2/5/2025

## Chapter 70.114 - Aids Payment Worksheet For Tax Year 2024(Payment Year 2025) - Payment Due January 31, 2025

4970 of 7093

LEGAL DESCRIPTION: T33 R15-W S02 PT OF SWNE      PARCEL NO: 085193      CONTROL NO: 85193

2.07      \$1,512.44      0.72158794      \$1,091.36

0      \$0.00      STAT      999999      STATE OF WISCONSIN

0.00379230      \$4.14      CNTY      48      POLK COUNTY

0.00310490      \$3.39      MUNI      48016      TOWN OF CLAYTON

0.01296370      \$14.15      REG      481120      SCH D OF CLAYTON

0.000316      \$0.34      VTAE      001700      NORTHWOOD TECHNICAL COLLEGE

Parcel Total:      \$22.02

LEGAL DESCRIPTION: T33 R15-W S02 PT OF SENW      PARCEL NO: 085194      CONTROL NO: 85194

2.49      \$1,822.94      0.72158794      \$1,315.41

0      \$0.00      STAT      999999      STATE OF WISCONSIN

0.00379230      \$4.99      CNTY      48      POLK COUNTY

0.00310490      \$4.08      MUNI      48016      TOWN OF CLAYTON

0.01296370      \$17.05      REG      481120      SCH D OF CLAYTON

0.000316      \$0.42      VTAE      001700      NORTHWOOD TECHNICAL COLLEGE

Parcel Total:      \$26.54

LEGAL DESCRIPTION: T33 R15-W S02 PT OF NESW      PARCEL NO: 085195      CONTROL NO: 85195

1.36      \$997.85      0.72158794      \$720.03

0      \$0.00      STAT      999999      STATE OF WISCONSIN

0.00379230      \$2.73      CNTY      48      POLK COUNTY

0.00310490      \$2.24      MUNI      48016      TOWN OF CLAYTON

0.01296370      \$9.33      REG      481120      SCH D OF CLAYTON

0.000316      \$0.23      VTAE      001700      NORTHWOOD TECHNICAL COLLEGE

Parcel Total:      \$14.53



# State of Wisconsin / Department of Natural Resources

Tony Evers , Governor

, Secretary

2/5/2025

## Chapter 70.114 - Aids Payment Worksheet For Tax Year 2024(Payment Year 2025) - Payment Due January 31, 2025

4971 of 7093

LEGAL DESCRIPTION: T33 R15-W S02 PT OF NWSW	PARCEL NO: 085196	CONTROL NO: 85196
---	-------------------	-------------------

6.86	\$5,014.60	0.72158794	\$3,618.48
------	------------	------------	------------

0	\$0.00	STAT	999999	STATE OF WISCONSIN
0.00379230	\$13.72	CNTY	48	POLK COUNTY
0.00310490	\$11.24	MUNI	48016	TOWN OF CLAYTON
0.01296370	\$46.91	REG	481120	SCH D OF CLAYTON
0.000316	\$1.14	VTAE	001700	NORTHWOOD TECHNICAL COLLEGE

Parcel Total:	\$73.01
---------------	---------

LEGAL DESCRIPTION: T33 R15-W S01 PT OF NWNW	PARCEL NO: 085480	CONTROL NO: 85480
---	-------------------	-------------------

0.25	\$182.76	0.72158794	\$131.87
------	----------	------------	----------

0	\$0.00	STAT	999999	STATE OF WISCONSIN
0.00379230	\$0.50	CNTY	48	POLK COUNTY
0.00310490	\$0.41	MUNI	48016	TOWN OF CLAYTON
0.01296370	\$1.71	REG	481120	SCH D OF CLAYTON
0.000316	\$0.04	VTAE	001700	NORTHWOOD TECHNICAL COLLEGE

Parcel Total:	\$2.66
---------------	--------

LEGAL DESCRIPTION: T33 R15-W S19 PT GV LT 4	PARCEL NO: 085482	CONTROL NO: 85482
---	-------------------	-------------------

0.1	\$74.90	0.72158794	\$54.05
-----	---------	------------	---------

0	\$0.00	STAT	999999	STATE OF WISCONSIN
0.00379230	\$0.20	CNTY	48	POLK COUNTY
0.00310490	\$0.17	MUNI	48016	TOWN OF CLAYTON
0.01296370	\$0.70	REG	481120	SCH D OF CLAYTON
0.000316	\$0.02	VTAE	001700	NORTHWOOD TECHNICAL COLLEGE

Parcel Total:	\$1.09
---------------	--------



# State of Wisconsin / Department of Natural Resources

Tony Evers , Governor

, Secretary

2/5/2025

## Chapter 70.114 - Aids Payment Worksheet For Tax Year 2024(Payment Year 2025) - Payment Due January 31, 2025

4972 of 7093

File Number Total: \$918.63

FILE NO: W 1159 \*

DATE OF PURCHASE: 02/27/1995

GRANTOR: ROY M MAGLER

LEGAL DESCRIPTION: T33 R15-W S04 PT OF SENW

PARCEL NO: 74482

CONTROL NO: 74482

13.5 \$10,946.11 0.72158794 \$7,898.58

0 \$0.00 STAT 999999 STATE OF WISCONSIN

0.00379230 \$29.95 CNTY 48 POLK COUNTY

0.00310490 \$24.52 MUNI 48016 TOWN OF CLAYTON

0.01296370 \$102.39 REG 481120 SCH D OF CLAYTON

0.000316 \$2.50 VTAE 001700 NORTHWOOD TECHNICAL COLLEGE

Parcel Total: \$159.36

LEGAL DESCRIPTION: T33 R15-W S04 PT OF NENW

PARCEL NO: 74483

CONTROL NO: 74483

21.5 \$17,432.70 0.72158794 \$12,579.23

0 \$0.00 STAT 999999 STATE OF WISCONSIN

0.00379230 \$47.70 CNTY 48 POLK COUNTY

0.00310490 \$39.06 MUNI 48016 TOWN OF CLAYTON

0.01296370 \$163.07 REG 481120 SCH D OF CLAYTON

0.000316 \$3.98 VTAE 001700 NORTHWOOD TECHNICAL COLLEGE

Parcel Total: \$253.81

File Number Total: \$413.17





# State of Wisconsin / Department of Natural Resources

Tony Evers , Governor

, Secretary

2/5/2025

## Chapter 70.114 - Aids Payment Worksheet For Tax Year 2024(Payment Year 2025) - Payment Due January 31, 2025

4973 of 7093

FILE NO: WM 60152 *		DATE OF PURCHASE: 12/30/2011		GRANTOR: Pheasants Forever Inc., a Mi	
LEGAL DESCRIPTION: T33 R15-W S08 SWNE		PARCEL NO: 016-00154-0000		CONTROL NO: 123376	
40	\$10,613.57	0.72158794	\$7,658.62		
		0	\$0.00	STAT 999999	STATE OF WISCONSIN
		0.00379230	\$29.04	CNTY 48	POLK COUNTY
		0.00310490	\$23.78	MUNI 48016	TOWN OF CLAYTON
		0.01296370	\$99.28	REG 481120	SCH D OF CLAYTON
		0.000316	\$2.42	VTAE 001700	NORTHWOOD TECHNICAL COLLEGE
Parcel Total:			\$154.52		
File Number Total:			\$154.52		
Municipality Total:			\$1,486.32		



# State of Wisconsin / Department of Natural Resources

Tony Evers , Governor

, Secretary

2/5/2025

## Chapter 70.114 - Aids Payment Worksheet For Tax Year 2024(Payment Year 2025) - Payment Due January 31, 2025

4974 of 7093

DETAIL FOR TOWN OF GARFIELD, POLK COUNTY

Acres	Est. Adjust. Purch. Price	Level of Assessment	Adjusted Local Value	Net Gen. Tax Rate	Calc. Aid Pay Amount	----- Taxing Jurisdiction -----		
						Type	Code	Description
FILE NO: P 1828 *			DATE OF PURCHASE: 12/15/2003			GRANTOR: CANADIAN NATIONAL RAILROAD C		
LEGAL DESCRIPTION: T33 R18-W S25 PT OF SWSW				PARCEL NO: 089556		CONTROL NO: 89556		
1.63	\$9,008.59	1.03437490	\$9,318.26					
				0	\$0.00	STAT	999999	STATE OF WISCONSIN
				0.00261690	\$24.38	CNTY	48	POLK COUNTY
				0.00149260	\$13.91	MUNI	48024	TOWN OF GARFIELD
				0.00524740	\$48.90	REG	484165	SCH D OF OSCEOLA
				0.000218	\$2.03	VTAE	001700	NORTHWOOD TECHNICAL COLLEGE
Parcel Total:					\$89.22			

LEGAL DESCRIPTION: T33 R18-W S36 PT OF NWNW				PARCEL NO: 089557		CONTROL NO: 89557		
1.79	\$9,892.86	1.03437490	\$10,232.93					
				0	\$0.00	STAT	999999	STATE OF WISCONSIN
				0.00261690	\$26.78	CNTY	48	POLK COUNTY
				0.00149260	\$15.27	MUNI	48024	TOWN OF GARFIELD
				0.00524740	\$53.70	REG	484165	SCH D OF OSCEOLA
				0.000218	\$2.23	VTAE	001700	NORTHWOOD TECHNICAL COLLEGE
Parcel Total:					\$97.98			



# State of Wisconsin / Department of Natural Resources

Tony Evers , Governor

, Secretary

2/5/2025

## Chapter 70.114 - Aids Payment Worksheet For Tax Year 2024(Payment Year 2025) - Payment Due January 31, 2025

4975 of 7093

LEGAL DESCRIPTION: T33 R18-W S36 PT OF NENW				PARCEL NO: 089558				CONTROL NO: 89558			
3.47	\$19,177.79	1.03437490	\$19,837.02	0	\$0.00	STAT	999999	STATE OF WISCONSIN			
				0.00261690	\$51.91	CNTY	48	POLK COUNTY			
				0.00149260	\$29.61	MUNI	48024	TOWN OF GARFIELD			
				0.00669210	\$132.75	REG	480119	SCH D OF AMERY			
				0.000218	\$4.32	VTAE	001700	NORTHWOOD TECHNICAL COLLEGE			
Parcel Total:					\$218.59						

LEGAL DESCRIPTION: T33 R18-W S36 PT OF NWNE				PARCEL NO: 089559				CONTROL NO: 89559			
3.1	\$17,132.91	1.03437490	\$17,721.85	0	\$0.00	STAT	999999	STATE OF WISCONSIN			
				0.00261690	\$46.38	CNTY	48	POLK COUNTY			
				0.00149260	\$26.45	MUNI	48024	TOWN OF GARFIELD			
				0.00669210	\$118.60	REG	480119	SCH D OF AMERY			
				0.000218	\$3.86	VTAE	001700	NORTHWOOD TECHNICAL COLLEGE			
Parcel Total:					\$195.29						

LEGAL DESCRIPTION: T33 R18-W S36 PT OF NENE				PARCEL NO: 089560				CONTROL NO: 89560			
3.1	\$17,132.91	1.03437490	\$17,721.85	0	\$0.00	STAT	999999	STATE OF WISCONSIN			
				0.00261690	\$46.38	CNTY	48	POLK COUNTY			
				0.00149260	\$26.45	MUNI	48024	TOWN OF GARFIELD			
				0.00669210	\$118.60	REG	480119	SCH D OF AMERY			
				0.000218	\$3.86	VTAE	001700	NORTHWOOD TECHNICAL COLLEGE			
Parcel Total:					\$195.29						



# State of Wisconsin / Department of Natural Resources

Tony Evers , Governor

, Secretary

2/5/2025

## Chapter 70.114 - Aids Payment Worksheet For Tax Year 2024(Payment Year 2025) - Payment Due January 31, 2025

4976 of 7093

LEGAL DESCRIPTION: T33 R17-W S31 PT OF NWNW				PARCEL NO: 089561	CONTROL NO: 89561			
3.82	\$21,112.16	1.03437490	\$21,837.89					
				0	\$0.00	STAT	999999	STATE OF WISCONSIN
				0.00261690	\$57.15	CNTY	48	POLK COUNTY
				0.00149260	\$32.60	MUNI	48024	TOWN OF GARFIELD
				0.00669210	\$146.14	REG	480119	SCH D OF AMERY
				0.000218	\$4.76	VTAE	001700	NORTHWOOD TECHNICAL COLLEGE
Parcel Total:					\$240.65			

LEGAL DESCRIPTION: T33 R17-W S31 PT OF NENW				PARCEL NO: 089562	CONTROL NO: 89562			
2.8	\$15,474.87	1.03437490	\$16,006.82					
				0	\$0.00	STAT	999999	STATE OF WISCONSIN
				0.00261690	\$41.89	CNTY	48	POLK COUNTY
				0.00149260	\$23.89	MUNI	48024	TOWN OF GARFIELD
				0.00669210	\$107.12	REG	480119	SCH D OF AMERY
				0.000218	\$3.49	VTAE	001700	NORTHWOOD TECHNICAL COLLEGE
Parcel Total:					\$176.39			

LEGAL DESCRIPTION: T33 R17-W S31 PT OF NWNW				PARCEL NO: 089563	CONTROL NO: 89563			
2.51	\$13,872.12	1.03437490	\$14,348.97					
				0	\$0.00	STAT	999999	STATE OF WISCONSIN
				0.00261690	\$37.55	CNTY	48	POLK COUNTY
				0.00149260	\$21.42	MUNI	48024	TOWN OF GARFIELD
				0.00669210	\$96.02	REG	480119	SCH D OF AMERY
				0.000218	\$3.13	VTAE	001700	NORTHWOOD TECHNICAL COLLEGE
Parcel Total:					\$158.12			



# State of Wisconsin / Department of Natural Resources

Tony Evers , Governor

, Secretary

2/5/2025

## Chapter 70.114 - Aids Payment Worksheet For Tax Year 2024(Payment Year 2025) - Payment Due January 31, 2025

4977 of 7093

LEGAL DESCRIPTION: T33 R17-W S31 PT OF SWNE				PARCEL NO: 089564				CONTROL NO: 89564			
0.8	\$4,421.40	1.03437490	\$4,573.39								
				0	\$0.00	STAT	999999	STATE OF WISCONSIN			
				0.00261690	\$11.97	CNTY	48	POLK COUNTY			
				0.00149260	\$6.83	MUNI	48024	TOWN OF GARFIELD			
				0.00669210	\$30.61	REG	480119	SCH D OF AMERY			
				0.000218	\$1.00	VTAE	001700	NORTHWOOD TECHNICAL COLLEGE			
Parcel Total:					\$50.41						

LEGAL DESCRIPTION: T33 R17-W S31 PT OF SENE				PARCEL NO: 089565				CONTROL NO: 89565			
2.39	\$13,208.91	1.03437490	\$13,662.96								
				0	\$0.00	STAT	999999	STATE OF WISCONSIN			
				0.00261690	\$35.75	CNTY	48	POLK COUNTY			
				0.00149260	\$20.39	MUNI	48024	TOWN OF GARFIELD			
				0.00669210	\$91.43	REG	480119	SCH D OF AMERY			
				0.000218	\$2.98	VTAE	001700	NORTHWOOD TECHNICAL COLLEGE			
Parcel Total:					\$150.55						

LEGAL DESCRIPTION: T33 R17-W S31 PT OF NENE				PARCEL NO: 089566				CONTROL NO: 89566			
0.59	\$3,260.77	1.03437490	\$3,372.86								
				0	\$0.00	STAT	999999	STATE OF WISCONSIN			
				0.00261690	\$8.83	CNTY	48	POLK COUNTY			
				0.00149260	\$5.03	MUNI	48024	TOWN OF GARFIELD			
				0.00669210	\$22.57	REG	480119	SCH D OF AMERY			
				0.000218	\$0.74	VTAE	001700	NORTHWOOD TECHNICAL COLLEGE			
Parcel Total:					\$37.17						



# State of Wisconsin / Department of Natural Resources

Tony Evers , Governor

, Secretary

2/5/2025

## Chapter 70.114 - Aids Payment Worksheet For Tax Year 2024(Payment Year 2025) - Payment Due January 31, 2025

4978 of 7093

LEGAL DESCRIPTION: T33 R17-W S32 PT OF NWNW				PARCEL NO: 089567				CONTROL NO: 89567			
3.05	\$16,856.57	1.03437490	\$17,436.01	0	\$0.00	STAT	999999	STATE OF WISCONSIN			
				0.00261690	\$45.63	CNTY	48	POLK COUNTY			
				0.00149260	\$26.03	MUNI	48024	TOWN OF GARFIELD			
				0.00669210	\$116.68	REG	480119	SCH D OF AMERY			
				0.000218	\$3.80	VTAE	001700	NORTHWOOD TECHNICAL COLLEGE			
Parcel Total:				\$192.14							

LEGAL DESCRIPTION: T33 R17-W S32 PT OF NENW				PARCEL NO: 089568				CONTROL NO: 89568			
3.05	\$16,856.57	1.03437490	\$17,436.01	0	\$0.00	STAT	999999	STATE OF WISCONSIN			
				0.00261690	\$45.63	CNTY	48	POLK COUNTY			
				0.00149260	\$26.03	MUNI	48024	TOWN OF GARFIELD			
				0.00669210	\$116.68	REG	480119	SCH D OF AMERY			
				0.000218	\$3.80	VTAE	001700	NORTHWOOD TECHNICAL COLLEGE			
Parcel Total:				\$192.14							

LEGAL DESCRIPTION: T33 R17-W S32 PT OF NWNW				PARCEL NO: 089569				CONTROL NO: 89569			
4.15	\$22,935.98	1.03437490	\$23,724.40	0	\$0.00	STAT	999999	STATE OF WISCONSIN			
				0.00261690	\$62.08	CNTY	48	POLK COUNTY			
				0.00149260	\$35.41	MUNI	48024	TOWN OF GARFIELD			
				0.00669210	\$158.77	REG	480119	SCH D OF AMERY			
				0.000218	\$5.17	VTAE	001700	NORTHWOOD TECHNICAL COLLEGE			
Parcel Total:				\$261.43							



# State of Wisconsin / Department of Natural Resources

Tony Evers , Governor

, Secretary

2/5/2025

## Chapter 70.114 - Aids Payment Worksheet For Tax Year 2024(Payment Year 2025) - Payment Due January 31, 2025

4979 of 7093

LEGAL DESCRIPTION: T33 R17-W S32 PT OF SWNE				PARCEL NO: 089570				CONTROL NO: 89570	
0.95	\$5,250.40	1.03437490	\$5,430.88						
				0	\$0.00	STAT	999999	STATE OF WISCONSIN	
				0.00261690	\$14.21	CNTY	48	POLK COUNTY	
				0.00149260	\$8.11	MUNI	48024	TOWN OF GARFIELD	
				0.00669210	\$36.34	REG	480119	SCH D OF AMERY	
				0.000218	\$1.18	VTAE	001700	NORTHWOOD TECHNICAL COLLEGE	
Parcel Total:					\$59.84				

LEGAL DESCRIPTION: T33 R17-W S32 PT OF SENE				PARCEL NO: 089571				CONTROL NO: 89571	
5.35	\$29,568.07	1.03437490	\$30,584.47						
				0	\$0.00	STAT	999999	STATE OF WISCONSIN	
				0.00261690	\$80.04	CNTY	48	POLK COUNTY	
				0.00149260	\$45.65	MUNI	48024	TOWN OF GARFIELD	
				0.00669210	\$204.67	REG	480119	SCH D OF AMERY	
				0.000218	\$6.67	VTAE	001700	NORTHWOOD TECHNICAL COLLEGE	
Parcel Total:					\$337.03				

LEGAL DESCRIPTION: T33 R17-W S33 PT OF SWNW				PARCEL NO: 089572				CONTROL NO: 89572	
3.04	\$16,801.29	1.03437490	\$17,378.83						
				0	\$0.00	STAT	999999	STATE OF WISCONSIN	
				0.00261690	\$45.48	CNTY	48	POLK COUNTY	
				0.00149260	\$25.94	MUNI	48024	TOWN OF GARFIELD	
				0.00669210	\$116.30	REG	480119	SCH D OF AMERY	
				0.000218	\$3.79	VTAE	001700	NORTHWOOD TECHNICAL COLLEGE	
Parcel Total:					\$191.51				



# State of Wisconsin / Department of Natural Resources

Tony Evers , Governor

, Secretary

2/5/2025

## Chapter 70.114 - Aids Payment Worksheet For Tax Year 2024(Payment Year 2025) - Payment Due January 31, 2025

4980 of 7093

LEGAL DESCRIPTION: T33 R17-W S33 PT OF SENW				PARCEL NO: 089573				CONTROL NO: 89573			
2.95	\$16,303.89	1.03437490	\$16,864.33								
				0	\$0.00	STAT	999999	STATE OF WISCONSIN			
				0.00261690	\$44.13	CNTY	48	POLK COUNTY			
				0.00149260	\$25.17	MUNI	48024	TOWN OF GARFIELD			
				0.00669210	\$112.86	REG	480119	SCH D OF AMERY			
				0.000218	\$3.68	VTAE	001700	NORTHWOOD TECHNICAL COLLEGE			
Parcel Total:					\$185.84						

LEGAL DESCRIPTION: T33 R17-W S33 PT OF SWNE				PARCEL NO: 089575				CONTROL NO: 89575			
3	\$16,580.23	1.03437490	\$17,150.17								
				0	\$0.00	STAT	999999	STATE OF WISCONSIN			
				0.00261690	\$44.88	CNTY	48	POLK COUNTY			
				0.00149260	\$25.60	MUNI	48024	TOWN OF GARFIELD			
				0.00669210	\$114.77	REG	480119	SCH D OF AMERY			
				0.000218	\$3.74	VTAE	001700	NORTHWOOD TECHNICAL COLLEGE			
Parcel Total:					\$188.99						

LEGAL DESCRIPTION: T33 R17-W S33 PT OF SENE				PARCEL NO: 089576				CONTROL NO: 89576			
3	\$16,580.23	1.03437490	\$17,150.17								
				0	\$0.00	STAT	999999	STATE OF WISCONSIN			
				0.00261690	\$44.88	CNTY	48	POLK COUNTY			
				0.00149260	\$25.60	MUNI	48024	TOWN OF GARFIELD			
				0.00669210	\$114.77	REG	480119	SCH D OF AMERY			
				0.000218	\$3.74	VTAE	001700	NORTHWOOD TECHNICAL COLLEGE			
Parcel Total:					\$188.99						





# State of Wisconsin / Department of Natural Resources

Tony Evers , Governor

, Secretary

2/5/2025

## Chapter 70.114 - Aids Payment Worksheet For Tax Year 2024(Payment Year 2025) - Payment Due January 31, 2025

4981 of 7093

LEGAL DESCRIPTION: T33 R17-W S34 PT OF SWNW				PARCEL NO: 089577	CONTROL NO: 89577			
3	\$16,580.23	1.03437490	\$17,150.17					
				0	\$0.00	STAT	999999	STATE OF WISCONSIN
				0.00261690	\$44.88	CNTY	48	POLK COUNTY
				0.00149260	\$25.60	MUNI	48024	TOWN OF GARFIELD
				0.00669210	\$114.77	REG	480119	SCH D OF AMERY
				0.000218	\$3.74	VTAE	001700	NORTHWOOD TECHNICAL COLLEGE
Parcel Total:					\$188.99			

LEGAL DESCRIPTION: T33 R17-W S34 PT OF SENW				PARCEL NO: 089578	CONTROL NO: 89578			
3	\$16,580.23	1.03437490	\$17,150.17					
				0	\$0.00	STAT	999999	STATE OF WISCONSIN
				0.00261690	\$44.88	CNTY	48	POLK COUNTY
				0.00149260	\$25.60	MUNI	48024	TOWN OF GARFIELD
				0.00669210	\$114.77	REG	480119	SCH D OF AMERY
				0.000218	\$3.74	VTAE	001700	NORTHWOOD TECHNICAL COLLEGE
Parcel Total:					\$188.99			

LEGAL DESCRIPTION: T33 R17-W S34 PT OF SWNE				PARCEL NO: 089579	CONTROL NO: 89579			
3.02	\$16,690.76	1.03437490	\$17,264.50					
				0	\$0.00	STAT	999999	STATE OF WISCONSIN
				0.00261690	\$45.18	CNTY	48	POLK COUNTY
				0.00149260	\$25.77	MUNI	48024	TOWN OF GARFIELD
				0.00669210	\$115.54	REG	480119	SCH D OF AMERY
				0.000218	\$3.76	VTAE	001700	NORTHWOOD TECHNICAL COLLEGE
Parcel Total:					\$190.25			



# State of Wisconsin / Department of Natural Resources

Tony Evers , Governor

, Secretary

2/5/2025

## Chapter 70.114 - Aids Payment Worksheet For Tax Year 2024(Payment Year 2025) - Payment Due January 31, 2025

4982 of 7093

LEGAL DESCRIPTION: T33 R17-W S34 PT OF SENE				PARCEL NO: 089580				CONTROL NO: 89580			
2.61	\$14,424.79	1.03437490	\$14,920.64	0	\$0.00	STAT	999999	STATE OF WISCONSIN			
				0.00261690	\$39.05	CNTY	48	POLK COUNTY			
				0.00149260	\$22.27	MUNI	48024	TOWN OF GARFIELD			
				0.00669210	\$99.85	REG	480119	SCH D OF AMERY			
				0.000218	\$3.25	VTAE	001700	NORTHWOOD TECHNICAL COLLEGE			
Parcel Total:				\$164.42							

LEGAL DESCRIPTION: T33 R17-W S34 PT OF NESE				PARCEL NO: 089581				CONTROL NO: 89581			
0.4	\$2,210.69	1.03437490	\$2,286.68	0	\$0.00	STAT	999999	STATE OF WISCONSIN			
				0.00261690	\$5.98	CNTY	48	POLK COUNTY			
				0.00149260	\$3.41	MUNI	48024	TOWN OF GARFIELD			
				0.00669210	\$15.30	REG	480119	SCH D OF AMERY			
				0.000218	\$0.50	VTAE	001700	NORTHWOOD TECHNICAL COLLEGE			
Parcel Total:				\$25.19							

LEGAL DESCRIPTION: T33 R17-W S35 PT OF SWNW				PARCEL NO: 089582				CONTROL NO: 89582			
2.61	\$14,424.79	1.03437490	\$14,920.64	0	\$0.00	STAT	999999	STATE OF WISCONSIN			
				0.00261690	\$39.05	CNTY	48	POLK COUNTY			
				0.00149260	\$22.27	MUNI	48024	TOWN OF GARFIELD			
				0.00669210	\$99.85	REG	480119	SCH D OF AMERY			
				0.000218	\$3.25	VTAE	001700	NORTHWOOD TECHNICAL COLLEGE			
Parcel Total:				\$164.42							



# State of Wisconsin / Department of Natural Resources

Tony Evers , Governor

, Secretary

2/5/2025

## Chapter 70.114 - Aids Payment Worksheet For Tax Year 2024(Payment Year 2025) - Payment Due January 31, 2025

4983 of 7093

LEGAL DESCRIPTION: T33 R17-W S35 PT OF NWSW				PARCEL NO: 089583				CONTROL NO: 89583	
0.4	\$2,210.69	1.03437490	\$2,286.68						
				0	\$0.00	STAT	999999	STATE OF WISCONSIN	
				0.00261690	\$5.98	CNTY	48	POLK COUNTY	
				0.00149260	\$3.41	MUNI	48024	TOWN OF GARFIELD	
				0.00669210	\$15.30	REG	480119	SCH D OF AMERY	
				0.000218	\$0.50	VTAE	001700	NORTHWOOD TECHNICAL COLLEGE	
Parcel Total:					\$25.19				

LEGAL DESCRIPTION: T33 R17-W S35 PT OF NESW				PARCEL NO: 089584				CONTROL NO: 89584	
0.1	\$552.68	1.03437490	\$571.68						
				0	\$0.00	STAT	999999	STATE OF WISCONSIN	
				0.00261690	\$1.50	CNTY	48	POLK COUNTY	
				0.00149260	\$0.85	MUNI	48024	TOWN OF GARFIELD	
				0.00669210	\$3.83	REG	480119	SCH D OF AMERY	
				0.000218	\$0.12	VTAE	001700	NORTHWOOD TECHNICAL COLLEGE	
Parcel Total:					\$6.30				

LEGAL DESCRIPTION: T33 R17-W S35 PT OF SENW				PARCEL NO: 089585				CONTROL NO: 89585	
2.87	\$15,861.74	1.03437490	\$16,406.99						
				0	\$0.00	STAT	999999	STATE OF WISCONSIN	
				0.00261690	\$42.94	CNTY	48	POLK COUNTY	
				0.00149260	\$24.49	MUNI	48024	TOWN OF GARFIELD	
				0.00669210	\$109.80	REG	480119	SCH D OF AMERY	
				0.000218	\$3.58	VTAE	001700	NORTHWOOD TECHNICAL COLLEGE	
Parcel Total:					\$180.81				



# State of Wisconsin / Department of Natural Resources

Tony Evers , Governor

, Secretary

2/5/2025

## Chapter 70.114 - Aids Payment Worksheet For Tax Year 2024(Payment Year 2025) - Payment Due January 31, 2025

4984 of 7093

LEGAL DESCRIPTION: T33 R17-W S35 PT OF SWNE	PARCEL NO: 089586	CONTROL NO: 89586
---	-------------------	-------------------

2.87	\$15,861.74	1.03437490	\$16,406.99
------	-------------	------------	-------------

0	\$0.00	STAT	999999	STATE OF WISCONSIN
0.00261690	\$42.94	CNTY	48	POLK COUNTY
0.00149260	\$24.49	MUNI	48024	TOWN OF GARFIELD
0.00669210	\$109.80	REG	480119	SCH D OF AMERY
0.000218	\$3.58	VTAE	001700	NORTHWOOD TECHNICAL COLLEGE

Parcel Total:	\$180.81
---------------	----------

LEGAL DESCRIPTION: T33 R17-W S35 PT OF NWSE	PARCEL NO: 089587	CONTROL NO: 89587
---	-------------------	-------------------

0.01	\$55.28	1.03437490	\$57.18
------	---------	------------	---------

0	\$0.00	STAT	999999	STATE OF WISCONSIN
0.00261690	\$0.15	CNTY	48	POLK COUNTY
0.00149260	\$0.09	MUNI	48024	TOWN OF GARFIELD
0.00669210	\$0.38	REG	480119	SCH D OF AMERY
0.000218	\$0.01	VTAE	001700	NORTHWOOD TECHNICAL COLLEGE

Parcel Total:	\$0.63
---------------	--------

LEGAL DESCRIPTION: T33 R17-W S35 PT OF SENE	PARCEL NO: 089588	CONTROL NO: 89588
---	-------------------	-------------------

5.04	\$27,854.78	1.03437490	\$28,812.29
------	-------------	------------	-------------

0	\$0.00	STAT	999999	STATE OF WISCONSIN
0.00261690	\$75.40	CNTY	48	POLK COUNTY
0.00149260	\$43.01	MUNI	48024	TOWN OF GARFIELD
0.00669210	\$192.81	REG	480119	SCH D OF AMERY
0.000218	\$6.28	VTAE	001700	NORTHWOOD TECHNICAL COLLEGE

Parcel Total:	\$317.50
---------------	----------



# State of Wisconsin / Department of Natural Resources

Tony Evers , Governor

, Secretary

2/5/2025

## Chapter 70.114 - Aids Payment Worksheet For Tax Year 2024(Payment Year 2025) - Payment Due January 31, 2025

4985 of 7093

LEGAL DESCRIPTION: T33 R17-W S35 PT OF NESE	PARCEL NO: 089589	CONTROL NO: 89589
---	-------------------	-------------------

0.2	\$1,105.36	1.03437490	\$1,143.35
-----	------------	------------	------------

0	\$0.00	STAT	999999	STATE OF WISCONSIN
0.00261690	\$2.99	CNTY	48	POLK COUNTY
0.00149260	\$1.71	MUNI	48024	TOWN OF GARFIELD
0.00669210	\$7.65	REG	480119	SCH D OF AMERY
0.000218	\$0.25	VTAE	001700	NORTHWOOD TECHNICAL COLLEGE

Parcel Total:	\$12.60
---------------	---------

LEGAL DESCRIPTION: T33 R17-W S32 PT OF NENE	PARCEL NO: 090014	CONTROL NO: 90014
---	-------------------	-------------------

0.1	\$552.68	1.03437490	\$571.68
-----	----------	------------	----------

0	\$0.00	STAT	999999	STATE OF WISCONSIN
0.00261690	\$1.50	CNTY	48	POLK COUNTY
0.00149260	\$0.85	MUNI	48024	TOWN OF GARFIELD
0.00669210	\$3.83	REG	480119	SCH D OF AMERY
0.000218	\$0.12	VTAE	001700	NORTHWOOD TECHNICAL COLLEGE

Parcel Total:	\$6.30
---------------	--------

File Number Total:	\$5,059.97
--------------------	------------

Municipality Total:	\$5,059.97
---------------------	------------



# State of Wisconsin / Department of Natural Resources

Tony Evers , Governor

, Secretary

2/5/2025

## Chapter 70.114 - Aids Payment Worksheet For Tax Year 2024(Payment Year 2025) - Payment Due January 31, 2025

4986 of 7093

DETAIL FOR TOWN OF JOHNSTOWN, POLK COUNTY

Acres	Est. Adjust. Purch. Price	Level of Assessment	Adjusted Local Value	Net Gen. Tax Rate	Calc. Aid Pay Amount	----- Taxing Jurisdiction -----		
						Type	Code	Description
FILE NO: W 1035 A		DATE OF PURCHASE: 03/05/1993				GRANTOR: BARRON COUNTY		
LEGAL DESCRIPTION: T35 R15-W S36 PT OF SESE				PARCEL NO: 71388		CONTROL NO: 71388		
0.75	\$181.46	0.94490623	\$171.46					
				0	\$0.00	STAT	999999	STATE OF WISCONSIN
					0.00292150	CNTY	48	POLK COUNTY
					0.00119450	MUNI	48028	TOWN OF JOHNSTOWN
					0.00610520	REG	035810	SCH D OF TURTLE LAKE
					0.00024350	VTAE	001700	NORTHWOOD TECHNICAL COLLEGE
Parcel Total:					\$1.79			

LEGAL DESCRIPTION: T35 R15-W S36 PT OF NESE				PARCEL NO: 71389		CONTROL NO: 71389		
0.75	\$181.46	0.94490623	\$171.46					
				0	\$0.00	STAT	999999	STATE OF WISCONSIN
					0.00292150	CNTY	48	POLK COUNTY
					0.00119450	MUNI	48028	TOWN OF JOHNSTOWN
					0.00610520	REG	035810	SCH D OF TURTLE LAKE
					0.00024350	VTAE	001700	NORTHWOOD TECHNICAL COLLEGE
Parcel Total:					\$1.79			

File Number Total:					\$3.58			
--------------------	--	--	--	--	--------	--	--	--



# State of Wisconsin / Department of Natural Resources

Tony Evers , Governor

, Secretary

2/5/2025

## Chapter 70.114 - Aids Payment Worksheet For Tax Year 2024(Payment Year 2025) - Payment Due January 31, 2025

4987 of 7093

FILE NO: W 1308 *				DATE OF PURCHASE: 06/11/1998				GRANTOR: LESLIE J MEYERHOFF			
LEGAL DESCRIPTION: T35 R15-W S30 NWSE				PARCEL NO: 2800 478000 10000				CONTROL NO: 80820			
40	\$159,603.07	0.94490623	\$150,809.94	0	\$0.00	STAT	999999	STATE OF WISCONSIN			
				0.00292150	\$440.60	CNTY	48	POLK COUNTY			
				0.00119450	\$180.15	MUNI	48028	TOWN OF JOHNSTOWN			
				0.00593860	\$895.60	REG	480238	SCH D OF UNITY (MILLTOWN)			
				0.00024350	\$36.72	VTAE	001700	NORTHWOOD TECHNICAL COLLEGE			
				Parcel Total:		\$1,553.07					

				File Number Total:		\$1,553.07					
--	--	--	--	--------------------	--	------------	--	--	--	--	--

FILE NO: W 1362 *				DATE OF PURCHASE: 01/27/2000				GRANTOR: IRENE NELSON			
LEGAL DESCRIPTION: T35 R15-W S28 NENW				PARCEL NO: 02-800437000010000				CONTROL NO: 83672			
40	\$131,860.36	0.94490623	\$124,595.68	0	\$0.00	STAT	999999	STATE OF WISCONSIN			
				0.00292150	\$364.01	CNTY	48	POLK COUNTY			
				0.00119450	\$148.83	MUNI	48028	TOWN OF JOHNSTOWN			
				0.00610520	\$760.68	REG	035810	SCH D OF TURTLE LAKE			
				0.00024350	\$30.33	VTAE	001700	NORTHWOOD TECHNICAL COLLEGE			
				Parcel Total:		\$1,303.85					

				File Number Total:		\$1,303.85					
--	--	--	--	--------------------	--	------------	--	--	--	--	--



# State of Wisconsin / Department of Natural Resources

Tony Evers , Governor

, Secretary

2/5/2025

## Chapter 70.114 - Aids Payment Worksheet For Tax Year 2024(Payment Year 2025) - Payment Due January 31, 2025

4988 of 7093

FILE NO: WM 60080 *				DATE OF PURCHASE: 06/01/2010				GRANTOR: JoAnn C Catlin			
LEGAL DESCRIPTION: T35 R15-W S36 NENE				PARCEL NO: 028-00886-0000				CONTROL NO: 116160			
40	\$93,292.76	0.94490623	\$88,152.91								
				0	\$0.00	STAT	999999	STATE OF WISCONSIN			
				0.00292150	\$257.54	CNTY	48	POLK COUNTY			
				0.00119450	\$105.30	MUNI	48028	TOWN OF JOHNSTOWN			
				0.00610520	\$538.19	REG	035810	SCH D OF TURTLE LAKE			
				0.00024350	\$21.46	VTAE	001700	NORTHWOOD TECHNICAL COLLEGE			
Parcel Total:					\$922.49						

LEGAL DESCRIPTION: T35 R15-W S36 PT OF NWNE				PARCEL NO: 028-00887-0000				CONTROL NO: 116161			
30	\$69,969.57	0.94490623	\$66,114.68								
				0	\$0.00	STAT	999999	STATE OF WISCONSIN			
				0.00292150	\$193.16	CNTY	48	POLK COUNTY			
				0.00119450	\$78.98	MUNI	48028	TOWN OF JOHNSTOWN			
				0.00610520	\$403.64	REG	035810	SCH D OF TURTLE LAKE			
				0.00024350	\$16.10	VTAE	001700	NORTHWOOD TECHNICAL COLLEGE			
Parcel Total:					\$691.88						

File Number Total:					\$1,614.37						
--------------------	--	--	--	--	------------	--	--	--	--	--	--

Municipality Total:					\$4,474.87						
---------------------	--	--	--	--	------------	--	--	--	--	--	--





# State of Wisconsin / Department of Natural Resources

Tony Evers , Governor

, Secretary

2/5/2025

## Chapter 70.114 - Aids Payment Worksheet For Tax Year 2024(Payment Year 2025) - Payment Due January 31, 2025

4989 of 7093

DETAIL FOR TOWN OF LAKETOWN, POLK COUNTY

Acres	Est. Adjust. Purch. Price	Level of Assessment	Adjusted Local Value	Net Gen. Tax Rate	Calc. Aid Pay Amount	Taxing Jurisdiction Type	Code	Description
FILE NO: WM 60634 *			DATE OF PURCHASE: 06/02/2011			GRANTOR: West Wisconsin Land Trust (A		
LEGAL DESCRIPTION: T36 R18-W S17 PT GV LT 9				PARCEL NO: 030-00409-0000		CONTROL NO: 138563		
7.9	\$3,389.86	1.03771122	\$3,517.70					
				0	\$0.00	STAT	999999	STATE OF WISCONSIN
				0.002640	\$9.29	CNTY	48	POLK COUNTY
				0.00176670	\$6.21	MUNI	48030	TOWN OF LAKETOWN
				0.00594480	\$20.91	REG	485019	SCH D OF SAINT CROIX FALLS
				0.000220	\$0.77	VTAE	001700	NORTHWOOD TECHNICAL COLLEGE
Parcel Total:					\$37.18			
LEGAL DESCRIPTION: T36 R18-W S08 PT GV LT 5				PARCEL NO: 030-00198-0000		CONTROL NO: 138564		
3.6	\$1,544.74	1.03771122	\$1,603.00					
				0	\$0.00	STAT	999999	STATE OF WISCONSIN
				0.002640	\$4.23	CNTY	48	POLK COUNTY
				0.00176670	\$2.83	MUNI	48030	TOWN OF LAKETOWN
				0.00594480	\$9.53	REG	485019	SCH D OF SAINT CROIX FALLS
				0.000220	\$0.35	VTAE	001700	NORTHWOOD TECHNICAL COLLEGE
Parcel Total:					\$16.94			
File Number Total:					\$54.12			
Municipality Total:					\$54.12			



# State of Wisconsin / Department of Natural Resources

Tony Evers , Governor

, Secretary

2/5/2025

## Chapter 70.114 - Aids Payment Worksheet For Tax Year 2024(Payment Year 2025) - Payment Due January 31, 2025

4990 of 7093

DETAIL FOR TOWN OF LINCOLN, POLK COUNTY

Acres	Est. Adjust. Purch. Price	Level of Assessment	Adjusted Local Value	Net Gen. Tax Rate	Calc. Aid Pay Amount	----- Taxing Jurisdiction -----		
						Type	Code	Description
FILE NO: P 1730 F			DATE OF PURCHASE: 08/09/2000			GRANTOR: WISCONSIN DEPT OF TRANSPORTA		
LEGAL DESCRIPTION: T33 R16-W S28 PT OF SESE				PARCEL NO: 085143		CONTROL NO: 85143		
3.07	\$2,103.56	0.96773226	\$2,035.68					
				0	\$0.00	STAT	999999	STATE OF WISCONSIN
				0.00279350	\$5.69	CNTY	48	POLK COUNTY
				0.001599	\$3.26	MUNI	48032	TOWN OF LINCOLN
				0.00714440	\$14.54	REG	480119	SCH D OF AMERY
				0.00023280	\$0.47	VTAE	001700	NORTHWOOD TECHNICAL COLLEGE
Parcel Total:					\$23.96			

LEGAL DESCRIPTION: T33 R16-W S28 PT OF SWSE				PARCEL NO: 085145		CONTROL NO: 85145		
3.04	\$2,081.88	0.96773226	\$2,014.70					
				0	\$0.00	STAT	999999	STATE OF WISCONSIN
				0.00279350	\$5.63	CNTY	48	POLK COUNTY
				0.001599	\$3.22	MUNI	48032	TOWN OF LINCOLN
				0.00714440	\$14.39	REG	480119	SCH D OF AMERY
				0.00023280	\$0.47	VTAE	001700	NORTHWOOD TECHNICAL COLLEGE
Parcel Total:					\$23.71			



State of Wisconsin / Department of Natural Resources

Tony Evers, Governor

, Secretary

2/5/2025

Chapter 70.114 - Aids Payment Worksheet For Tax Year 2024(Payment Year 2025) - Payment Due January 31, 2025

4991 of 7093

LEGAL DESCRIPTION: T33 R16-W S27 PT OF NWSE				PARCEL NO: 085146		CONTROL NO: 85146		
3.14	\$2,151.86	0.96773226	\$2,082.43	0	\$0.00	STAT	999999	STATE OF WISCONSIN
				0.00279350	\$5.82	CNTY	48	POLK COUNTY
				0.001599	\$3.33	MUNI	48032	TOWN OF LINCOLN
				0.00714440	\$14.88	REG	480119	SCH D OF AMERY
				0.00023280	\$0.48	VTAE	001700	NORTHWOOD TECHNICAL COLLEGE
Parcel Total:					\$24.51			

LEGAL DESCRIPTION: T33 R16-W S27 PT OF NESE				PARCEL NO: 085147		CONTROL NO: 85147		
3.08	\$2,112.20	0.96773226	\$2,044.04	0	\$0.00	STAT	999999	STATE OF WISCONSIN
				0.00279350	\$5.71	CNTY	48	POLK COUNTY
				0.001599	\$3.27	MUNI	48032	TOWN OF LINCOLN
				0.00714440	\$14.60	REG	480119	SCH D OF AMERY
				0.00023280	\$0.48	VTAE	001700	NORTHWOOD TECHNICAL COLLEGE
Parcel Total:					\$24.06			

LEGAL DESCRIPTION: T33 R16-W S27 PT OF NESW				PARCEL NO: 085148		CONTROL NO: 85148		
3.53	\$2,413.88	0.96773226	\$2,335.99	0	\$0.00	STAT	999999	STATE OF WISCONSIN
				0.00279350	\$6.53	CNTY	48	POLK COUNTY
				0.001599	\$3.74	MUNI	48032	TOWN OF LINCOLN
				0.00714440	\$16.69	REG	480119	SCH D OF AMERY
				0.00023280	\$0.54	VTAE	001700	NORTHWOOD TECHNICAL COLLEGE
Parcel Total:					\$27.50			



# State of Wisconsin / Department of Natural Resources

Tony Evers , Governor

, Secretary

2/5/2025

## Chapter 70.114 - Aids Payment Worksheet For Tax Year 2024(Payment Year 2025) - Payment Due January 31, 2025

4992 of 7093

LEGAL DESCRIPTION: T33 R16-W S27 PT OF NWSW				PARCEL NO: 085149				CONTROL NO: 85149			
0.05	\$35.74	0.96773226	\$34.58	0	\$0.00	STAT	999999	STATE OF WISCONSIN			
				0.00279350	\$0.10	CNTY	48	POLK COUNTY			
				0.001599	\$0.06	MUNI	48032	TOWN OF LINCOLN			
				0.00714440	\$0.25	REG	480119	SCH D OF AMERY			
				0.00023280	\$0.01	VTAE	001700	NORTHWOOD TECHNICAL COLLEGE			
Parcel Total:					\$0.42						

LEGAL DESCRIPTION: T33 R16-W S27 PT OF SWSW				PARCEL NO: 085150				CONTROL NO: 85150			
3.44	\$2,357.53	0.96773226	\$2,281.46	0	\$0.00	STAT	999999	STATE OF WISCONSIN			
				0.00279350	\$6.37	CNTY	48	POLK COUNTY			
				0.001599	\$3.65	MUNI	48032	TOWN OF LINCOLN			
				0.00714440	\$16.30	REG	480119	SCH D OF AMERY			
				0.00023280	\$0.53	VTAE	001700	NORTHWOOD TECHNICAL COLLEGE			
Parcel Total:					\$26.85						

LEGAL DESCRIPTION: T33 R16-W S26 PT OF NWSW				PARCEL NO: 085151				CONTROL NO: 85151			
3.05	\$2,086.93	0.96773226	\$2,019.59	0	\$0.00	STAT	999999	STATE OF WISCONSIN			
				0.00279350	\$5.64	CNTY	48	POLK COUNTY			
				0.001599	\$3.23	MUNI	48032	TOWN OF LINCOLN			
				0.00714440	\$14.43	REG	480119	SCH D OF AMERY			
				0.00023280	\$0.47	VTAE	001700	NORTHWOOD TECHNICAL COLLEGE			
Parcel Total:					\$23.77						



# State of Wisconsin / Department of Natural Resources

Tony Evers , Governor

, Secretary

2/5/2025

## Chapter 70.114 - Aids Payment Worksheet For Tax Year 2024(Payment Year 2025) - Payment Due January 31, 2025

4993 of 7093

LEGAL DESCRIPTION: T33 R16-W S26 PT OF NESE				PARCEL NO: 085152				CONTROL NO: 85152			
3.24	\$2,220.56	0.96773226	\$2,148.91								
				0	\$0.00	STAT	999999	STATE OF WISCONSIN			
				0.00279350	\$6.00	CNTY	48	POLK COUNTY			
				0.001599	\$3.44	MUNI	48032	TOWN OF LINCOLN			
				0.00714440	\$15.35	REG	480119	SCH D OF AMERY			
				0.00023280	\$0.50	VTAE	001700	NORTHWOOD TECHNICAL COLLEGE			
				Parcel Total:	\$25.29						

LEGAL DESCRIPTION: T33 R16-W S26 PT OF NESW				PARCEL NO: 085153				CONTROL NO: 85153			
3.06	\$2,094.28	0.96773226	\$2,026.70								
				0	\$0.00	STAT	999999	STATE OF WISCONSIN			
				0.00279350	\$5.66	CNTY	48	POLK COUNTY			
				0.001599	\$3.24	MUNI	48032	TOWN OF LINCOLN			
				0.00714440	\$14.48	REG	480119	SCH D OF AMERY			
				0.00023280	\$0.47	VTAE	001700	NORTHWOOD TECHNICAL COLLEGE			
				Parcel Total:	\$23.85						

LEGAL DESCRIPTION: T33 R16-W S26 PT OF NWSE				PARCEL NO: 085154				CONTROL NO: 85154			
7.37	\$5,042.88	0.96773226	\$4,880.16								
				0	\$0.00	STAT	999999	STATE OF WISCONSIN			
				0.00279350	\$13.63	CNTY	48	POLK COUNTY			
				0.001599	\$7.80	MUNI	48032	TOWN OF LINCOLN			
				0.00714440	\$34.87	REG	480119	SCH D OF AMERY			
				0.00023280	\$1.14	VTAE	001700	NORTHWOOD TECHNICAL COLLEGE			
				Parcel Total:	\$57.44						



# State of Wisconsin / Department of Natural Resources

Tony Evers , Governor

, Secretary

2/5/2025

## Chapter 70.114 - Aids Payment Worksheet For Tax Year 2024(Payment Year 2025) - Payment Due January 31, 2025

4994 of 7093

LEGAL DESCRIPTION: T33 R16-W S25 PT OF NWNE				PARCEL NO: 085155				CONTROL NO: 85155			
0.28	\$193.88	0.96773226	\$187.63								
				0	\$0.00	STAT	999999	STATE OF WISCONSIN			
				0.00279350	\$0.52	CNTY	48	POLK COUNTY			
				0.001599	\$0.30	MUNI	48032	TOWN OF LINCOLN			
				0.00714440	\$1.34	REG	480119	SCH D OF AMERY			
				0.00023280	\$0.04	VTAE	001700	NORTHWOOD TECHNICAL COLLEGE			
Parcel Total:					\$2.20						

LEGAL DESCRIPTION: T33 R16-W S25 PT OF NENW				PARCEL NO: 085156				CONTROL NO: 85156			
3.77	\$2,578.29	0.96773226	\$2,495.09								
				0	\$0.00	STAT	999999	STATE OF WISCONSIN			
				0.00279350	\$6.97	CNTY	48	POLK COUNTY			
				0.001599	\$3.99	MUNI	48032	TOWN OF LINCOLN			
				0.00714440	\$17.83	REG	480119	SCH D OF AMERY			
				0.00023280	\$0.58	VTAE	001700	NORTHWOOD TECHNICAL COLLEGE			
Parcel Total:					\$29.37						

LEGAL DESCRIPTION: T33 R16-W S25 PT OF SENW				PARCEL NO: 085157				CONTROL NO: 85157			
0.77	\$530.60	0.96773226	\$513.48								
				0	\$0.00	STAT	999999	STATE OF WISCONSIN			
				0.00279350	\$1.43	CNTY	48	POLK COUNTY			
				0.001599	\$0.82	MUNI	48032	TOWN OF LINCOLN			
				0.00714440	\$3.67	REG	480119	SCH D OF AMERY			
				0.00023280	\$0.12	VTAE	001700	NORTHWOOD TECHNICAL COLLEGE			
Parcel Total:					\$6.04						



# State of Wisconsin / Department of Natural Resources

Tony Evers , Governor

, Secretary

2/5/2025

## Chapter 70.114 - Aids Payment Worksheet For Tax Year 2024(Payment Year 2025) - Payment Due January 31, 2025

4995 of 7093

LEGAL DESCRIPTION: T33 R16-W S25 PT OF SWNW				PARCEL NO: 085158				CONTROL NO: 85158	
3.26	\$2,229.65	0.96773226	\$2,157.70						
				0	\$0.00	STAT	999999	STATE OF WISCONSIN	
				0.00279350	\$6.03	CNTY	48	POLK COUNTY	
				0.001599	\$3.45	MUNI	48032	TOWN OF LINCOLN	
				0.00714440	\$15.42	REG	480119	SCH D OF AMERY	
				0.00023280	\$0.50	VTAE	001700	NORTHWOOD TECHNICAL COLLEGE	
Parcel Total:					\$25.40				

LEGAL DESCRIPTION: T33 R16-W S25 PT OF NWSW				PARCEL NO: 085159				CONTROL NO: 85159	
1.07	\$731.81	0.96773226	\$708.19						
				0	\$0.00	STAT	999999	STATE OF WISCONSIN	
				0.00279350	\$1.98	CNTY	48	POLK COUNTY	
				0.001599	\$1.13	MUNI	48032	TOWN OF LINCOLN	
				0.00714440	\$5.06	REG	480119	SCH D OF AMERY	
				0.00023280	\$0.16	VTAE	001700	NORTHWOOD TECHNICAL COLLEGE	
Parcel Total:					\$8.33				

LEGAL DESCRIPTION: T33 R16-W S24 PT OF SENE				PARCEL NO: 085160				CONTROL NO: 85160	
0.66	\$454.67	0.96773226	\$440.00						
				0	\$0.00	STAT	999999	STATE OF WISCONSIN	
				0.00279350	\$1.23	CNTY	48	POLK COUNTY	
				0.001599	\$0.70	MUNI	48032	TOWN OF LINCOLN	
				0.00714440	\$3.14	REG	480119	SCH D OF AMERY	
				0.00023280	\$0.10	VTAE	001700	NORTHWOOD TECHNICAL COLLEGE	
Parcel Total:					\$5.17				



# State of Wisconsin / Department of Natural Resources

Tony Evers , Governor

, Secretary

2/5/2025

## Chapter 70.114 - Aids Payment Worksheet For Tax Year 2024(Payment Year 2025) - Payment Due January 31, 2025

4996 of 7093

LEGAL DESCRIPTION: T33 R16-W S24 PT OF NESE	PARCEL NO: 085161	CONTROL NO: 85161
---	-------------------	-------------------

3.86	\$2,645.19	0.96773226	\$2,559.83
------	------------	------------	------------

0	\$0.00	STAT	999999	STATE OF WISCONSIN
0.00279350	\$7.15	CNTY	48	POLK COUNTY
0.001599	\$4.09	MUNI	48032	TOWN OF LINCOLN
0.00714440	\$18.29	REG	480119	SCH D OF AMERY
0.00023280	\$0.60	VTAE	001700	NORTHWOOD TECHNICAL COLLEGE

Parcel Total:	\$30.13
---------------	---------

LEGAL DESCRIPTION: T33 R16-W S24 PT OF NWSE	PARCEL NO: 085162	CONTROL NO: 85162
---	-------------------	-------------------

0.19	\$130.94	0.96773226	\$126.71
------	----------	------------	----------

0	\$0.00	STAT	999999	STATE OF WISCONSIN
0.00279350	\$0.35	CNTY	48	POLK COUNTY
0.001599	\$0.20	MUNI	48032	TOWN OF LINCOLN
0.00714440	\$0.91	REG	480119	SCH D OF AMERY
0.00023280	\$0.03	VTAE	001700	NORTHWOOD TECHNICAL COLLEGE

Parcel Total:	\$1.49
---------------	--------

LEGAL DESCRIPTION: T33 R16-W S24 PT OF SWSE	PARCEL NO: 085163	CONTROL NO: 85163
---	-------------------	-------------------

4.04	\$2,768.50	0.96773226	\$2,679.16
------	------------	------------	------------

0	\$0.00	STAT	999999	STATE OF WISCONSIN
0.00279350	\$7.48	CNTY	48	POLK COUNTY
0.001599	\$4.28	MUNI	48032	TOWN OF LINCOLN
0.00714440	\$19.14	REG	480119	SCH D OF AMERY
0.00023280	\$0.62	VTAE	001700	NORTHWOOD TECHNICAL COLLEGE

Parcel Total:	\$31.52
---------------	---------





# State of Wisconsin / Department of Natural Resources

Tony Evers , Governor

, Secretary

2/5/2025

## Chapter 70.114 - Aids Payment Worksheet For Tax Year 2024(Payment Year 2025) - Payment Due January 31, 2025

4997 of 7093

LEGAL DESCRIPTION: T33 R16-W S27 PT OF SESW	PARCEL NO: 085481	CONTROL NO: 85481
---	-------------------	-------------------

0.2	\$137.45	0.96773226	\$133.01	
-----	----------	------------	----------	--

0	\$0.00	STAT	999999	STATE OF WISCONSIN
0.00279350	\$0.37	CNTY	48	POLK COUNTY
0.001599	\$0.21	MUNI	48032	TOWN OF LINCOLN
0.00714440	\$0.95	REG	480119	SCH D OF AMERY
0.00023280	\$0.03	VTAE	001700	NORTHWOOD TECHNICAL COLLEGE

Parcel Total:	\$1.56
---------------	--------

File Number Total:	\$422.57
--------------------	----------

FILE NO: P 1828 *	DATE OF PURCHASE: 12/15/2003	GRANTOR: CANADIAN NATIONAL RAILROAD C
-------------------	------------------------------	---------------------------------------

LEGAL DESCRIPTION: T33 R17-W S36 PT OF SWNW	PARCEL NO: 089590	CONTROL NO: 89590
---	-------------------	-------------------

1.38	\$6,719.04	0.96773226	\$6,502.23	
------	------------	------------	------------	--

0	\$0.00	STAT	999999	STATE OF WISCONSIN
0.00279350	\$18.16	CNTY	48	POLK COUNTY
0.001599	\$10.40	MUNI	48032	TOWN OF LINCOLN
0.00714440	\$46.45	REG	480119	SCH D OF AMERY
0.00023280	\$1.51	VTAE	001700	NORTHWOOD TECHNICAL COLLEGE

Parcel Total:	\$76.52
---------------	---------



# State of Wisconsin / Department of Natural Resources

Tony Evers , Governor

, Secretary

2/5/2025

## Chapter 70.114 - Aids Payment Worksheet For Tax Year 2024(Payment Year 2025) - Payment Due January 31, 2025

4998 of 7093

LEGAL DESCRIPTION: T33 R17-W S36 PT OF NWSW	PARCEL NO: 089591	CONTROL NO: 89591
---	-------------------	-------------------

1.7	\$8,277.08	0.96773226	\$8,010.00
-----	------------	------------	------------

0	\$0.00	STAT	999999	STATE OF WISCONSIN
0.00279350	\$22.38	CNTY	48	POLK COUNTY
0.001599	\$12.81	MUNI	48032	TOWN OF LINCOLN
0.00714440	\$57.23	REG	480119	SCH D OF AMERY
0.00023280	\$1.86	VTAE	001700	NORTHWOOD TECHNICAL COLLEGE

Parcel Total:	\$94.28
---------------	---------

LEGAL DESCRIPTION: T33 R17-W S36 PT OF NESW	PARCEL NO: 089592	CONTROL NO: 89592
---	-------------------	-------------------

3	\$14,606.62	0.96773226	\$14,135.30
---	-------------	------------	-------------

0	\$0.00	STAT	999999	STATE OF WISCONSIN
0.00279350	\$39.49	CNTY	48	POLK COUNTY
0.001599	\$22.60	MUNI	48032	TOWN OF LINCOLN
0.00714440	\$100.99	REG	480119	SCH D OF AMERY
0.00023280	\$3.29	VTAE	001700	NORTHWOOD TECHNICAL COLLEGE

Parcel Total:	\$166.37
---------------	----------

LEGAL DESCRIPTION: T33 R17-W S36 PT OF NWSE	PARCEL NO: 089593	CONTROL NO: 89593
---	-------------------	-------------------

3	\$14,606.62	0.96773226	\$14,135.30
---	-------------	------------	-------------

0	\$0.00	STAT	999999	STATE OF WISCONSIN
0.00279350	\$39.49	CNTY	48	POLK COUNTY
0.001599	\$22.60	MUNI	48032	TOWN OF LINCOLN
0.00714440	\$100.99	REG	480119	SCH D OF AMERY
0.00023280	\$3.29	VTAE	001700	NORTHWOOD TECHNICAL COLLEGE

Parcel Total:	\$166.37
---------------	----------



# State of Wisconsin / Department of Natural Resources

Tony Evers , Governor

, Secretary

2/5/2025

## Chapter 70.114 - Aids Payment Worksheet For Tax Year 2024(Payment Year 2025) - Payment Due January 31, 2025

4999 of 7093

LEGAL DESCRIPTION: T33 R17-W S36 PT GV LT 3				PARCEL NO: 089594		CONTROL NO: 89594		
2.92	\$14,217.11	0.96773226	\$13,758.35	0	\$0.00	STAT	999999	STATE OF WISCONSIN
				0.00279350	\$38.43	CNTY	48	POLK COUNTY
				0.001599	\$22.00	MUNI	48032	TOWN OF LINCOLN
				0.00714440	\$98.29	REG	480119	SCH D OF AMERY
				0.00023280	\$3.20	VTAE	001700	NORTHWOOD TECHNICAL COLLEGE
Parcel Total:					\$161.92			

LEGAL DESCRIPTION: T33 R16-W S31 PT OF NWSW				PARCEL NO: 089595		CONTROL NO: 89595		
2.38	\$11,587.92	0.96773226	\$11,214.01	0	\$0.00	STAT	999999	STATE OF WISCONSIN
				0.00279350	\$31.33	CNTY	48	POLK COUNTY
				0.001599	\$17.93	MUNI	48032	TOWN OF LINCOLN
				0.00714440	\$80.12	REG	480119	SCH D OF AMERY
				0.00023280	\$2.61	VTAE	001700	NORTHWOOD TECHNICAL COLLEGE
Parcel Total:					\$131.99			

LEGAL DESCRIPTION: T33 R16-W S31 PT OF SWNW				PARCEL NO: 089596		CONTROL NO: 89596		
0.96	\$4,674.12	0.96773226	\$4,523.30	0	\$0.00	STAT	999999	STATE OF WISCONSIN
				0.00279350	\$12.64	CNTY	48	POLK COUNTY
				0.001599	\$7.23	MUNI	48032	TOWN OF LINCOLN
				0.00714440	\$32.32	REG	480119	SCH D OF AMERY
				0.00023280	\$1.05	VTAE	001700	NORTHWOOD TECHNICAL COLLEGE
Parcel Total:					\$53.24			



**State of Wisconsin / Department of Natural Resources**

Tony Evers , Governor

, Secretary

2/5/2025

**Chapter 70.114 - Aids Payment Worksheet For Tax Year 2024(Payment Year 2025) - Payment Due  
January 31, 2025**

5000 of 7093

LEGAL DESCRIPTION: T33 R16-W S31 PT OF SENW				PARCEL NO: 089597	CONTROL NO: 89597			
3.41	\$16,602.86	0.96773226	\$16,067.12					
				0	\$0.00	STAT	999999	STATE OF WISCONSIN
				0.00279350	\$44.88	CNTY	48	POLK COUNTY
				0.001599	\$25.69	MUNI	48032	TOWN OF LINCOLN
				0.00714440	\$114.79	REG	480119	SCH D OF AMERY
				0.00023280	\$3.74	VTAE	001700	NORTHWOOD TECHNICAL COLLEGE
Parcel Total:					\$189.10			

LEGAL DESCRIPTION: T33 R16-W S31 PT OF SWNE				PARCEL NO: 089598	CONTROL NO: 89598			
3	\$14,606.62	0.96773226	\$14,135.30					
				0	\$0.00	STAT	999999	STATE OF WISCONSIN
				0.00279350	\$39.49	CNTY	48	POLK COUNTY
				0.001599	\$22.60	MUNI	48032	TOWN OF LINCOLN
				0.00714440	\$100.99	REG	480119	SCH D OF AMERY
				0.00023280	\$3.29	VTAE	001700	NORTHWOOD TECHNICAL COLLEGE
Parcel Total:					\$166.37			

LEGAL DESCRIPTION: T33 R16-W S31 PT OF NWNE				PARCEL NO: 089599	CONTROL NO: 89599			
0.39	\$1,898.87	0.96773226	\$1,837.59					
				0	\$0.00	STAT	999999	STATE OF WISCONSIN
				0.00279350	\$5.13	CNTY	48	POLK COUNTY
				0.001599	\$2.94	MUNI	48032	TOWN OF LINCOLN
				0.00714440	\$13.13	REG	480119	SCH D OF AMERY
				0.00023280	\$0.43	VTAE	001700	NORTHWOOD TECHNICAL COLLEGE
Parcel Total:					\$21.63			



# State of Wisconsin / Department of Natural Resources

Tony Evers , Governor

, Secretary

2/5/2025

## Chapter 70.114 - Aids Payment Worksheet For Tax Year 2024(Payment Year 2025) - Payment Due January 31, 2025

5001 of 7093

LEGAL DESCRIPTION: T33 R16-W S31 PT GV LT 3				PARCEL NO: 089600		CONTROL NO: 89600		
3.28	\$15,969.90	0.96773226	\$15,454.59					
				0	\$0.00	STAT	999999	STATE OF WISCONSIN
				0.00279350	\$43.17	CNTY	48	POLK COUNTY
				0.001599	\$24.71	MUNI	48032	TOWN OF LINCOLN
				0.00714440	\$110.41	REG	480119	SCH D OF AMERY
				0.00023280	\$3.60	VTAE	001700	NORTHWOOD TECHNICAL COLLEGE
Parcel Total:					\$181.89			

LEGAL DESCRIPTION: T33 R16-W S32 PT GV LT 1				PARCEL NO: 089602		CONTROL NO: 89602		
3.1	\$15,093.51	0.96773226	\$14,606.48					
				0	\$0.00	STAT	999999	STATE OF WISCONSIN
				0.00279350	\$40.80	CNTY	48	POLK COUNTY
				0.001599	\$23.36	MUNI	48032	TOWN OF LINCOLN
				0.00714440	\$104.35	REG	480119	SCH D OF AMERY
				0.00023280	\$3.40	VTAE	001700	NORTHWOOD TECHNICAL COLLEGE
Parcel Total:					\$171.91			



# State of Wisconsin / Department of Natural Resources

Tony Evers , Governor

, Secretary

2/5/2025

## Chapter 70.114 - Aids Payment Worksheet For Tax Year 2024(Payment Year 2025) - Payment Due January 31, 2025

5002 of 7093

LEGAL DESCRIPTION: T33 R16-W S32 PT GV LT 2				PARCEL NO: 089603		CONTROL NO: 89603		
5.57	\$27,119.61	0.96773226	\$26,244.52					
				0	\$0.00	STAT	999999	STATE OF WISCONSIN
				0.00279350	\$73.31	CNTY	48	POLK COUNTY
				0.001599	\$41.97	MUNI	48032	TOWN OF LINCOLN
				0.00714440	\$187.50	REG	480119	SCH D OF AMERY
				0.00023280	\$6.11	VTAE	001700	NORTHWOOD TECHNICAL COLLEGE
				0.00025010	\$6.56	LKMG	488140	AMERY LAKES PRO & REHAB DIST
Parcel Total:					\$315.45			

File Number Total:	\$1,897.04
--------------------	------------

Municipality Total:	\$2,319.61
---------------------	------------



# State of Wisconsin / Department of Natural Resources

Tony Evers , Governor

, Secretary

2/5/2025

## Chapter 70.114 - Aids Payment Worksheet For Tax Year 2024(Payment Year 2025) - Payment Due January 31, 2025

5003 of 7093

DETAIL FOR TOWN OF LORAIN, POLK COUNTY

Acres	Est. Adjust. Purch. Price	Level of Assessment	Adjusted Local Value	Net Gen. Tax Rate	Calc. Aid Pay Amount	Taxing Jurisdiction Type	Code	Description
FILE NO: P 1850 *			DATE OF PURCHASE: 01/14/2005			GRANTOR: JOHN J HAAS		
LEGAL DESCRIPTION: T37 R15-W S17 SWSW				PARCEL NO: 034-00349-0000		CONTROL NO: 93267		
40	\$88,196.15	0.91816916	\$80,978.98	0	\$0.00	STAT	999999	STATE OF WISCONSIN
				0.00277350	\$224.59	CNTY	48	POLK COUNTY
				0.00202480	\$163.97	MUNI	48034	TOWN OF LORAIN
				0.00624470	\$505.69	REG	481939	SCH D OF FREDERIC
				0.00023110	\$18.71	VTAE	001700	NORTHWOOD TECHNICAL COLLEGE
Parcel Total:					\$912.96			

LEGAL DESCRIPTION: T37 R15-W S20 NENW				PARCEL NO: 034-00409-0000		CONTROL NO: 93268		
40	\$88,196.15	0.91816916	\$80,978.98	0	\$0.00	STAT	999999	STATE OF WISCONSIN
				0.00277350	\$224.59	CNTY	48	POLK COUNTY
				0.00202480	\$163.97	MUNI	48034	TOWN OF LORAIN
				0.00624470	\$505.69	REG	481939	SCH D OF FREDERIC
				0.00023110	\$18.71	VTAE	001700	NORTHWOOD TECHNICAL COLLEGE
Parcel Total:					\$912.96			



# State of Wisconsin / Department of Natural Resources

Tony Evers , Governor

, Secretary

2/5/2025

## Chapter 70.114 - Aids Payment Worksheet For Tax Year 2024(Payment Year 2025) - Payment Due January 31, 2025

5004 of 7093

LEGAL DESCRIPTION: T37 R15-W S20 NWNW				PARCEL NO: 034-00410-0000				CONTROL NO: 93269	
40	\$88,196.15	0.91816916	\$80,978.98	0	\$0.00	STAT	999999	STATE OF WISCONSIN	
				0.00277350	\$224.59	CNTY	48	POLK COUNTY	
				0.00202480	\$163.97	MUNI	48034	TOWN OF LORAIN	
				0.00624470	\$505.69	REG	481939	SCH D OF FREDERIC	
				0.00023110	\$18.71	VTAE	001700	NORTHWOOD TECHNICAL COLLEGE	
Parcel Total:					\$912.96				

LEGAL DESCRIPTION: T37 R15-W S20 SWNW				PARCEL NO: 034-00411-0000				CONTROL NO: 93270	
40	\$88,196.15	0.91816916	\$80,978.98	0	\$0.00	STAT	999999	STATE OF WISCONSIN	
				0.00277350	\$224.59	CNTY	48	POLK COUNTY	
				0.00202480	\$163.97	MUNI	48034	TOWN OF LORAIN	
				0.00624470	\$505.69	REG	481939	SCH D OF FREDERIC	
				0.00023110	\$18.71	VTAE	001700	NORTHWOOD TECHNICAL COLLEGE	
Parcel Total:					\$912.96				

LEGAL DESCRIPTION: T37 R15-W S20 SENW				PARCEL NO: 034-00412-0000				CONTROL NO: 93271	
40	\$88,196.15	0.91816916	\$80,978.98	0	\$0.00	STAT	999999	STATE OF WISCONSIN	
				0.00277350	\$224.59	CNTY	48	POLK COUNTY	
				0.00202480	\$163.97	MUNI	48034	TOWN OF LORAIN	
				0.00624470	\$505.69	REG	481939	SCH D OF FREDERIC	
				0.00023110	\$18.71	VTAE	001700	NORTHWOOD TECHNICAL COLLEGE	
Parcel Total:					\$912.96				





# State of Wisconsin / Department of Natural Resources

Tony Evers , Governor

, Secretary

2/5/2025

## Chapter 70.114 - Aids Payment Worksheet For Tax Year 2024(Payment Year 2025) - Payment Due January 31, 2025

5005 of 7093

File Number Total: \$4,564.80

FILE NO: W 1279 \*      DATE OF PURCHASE: 05/09/1997      GRANTOR: HARRY J ANDERSON

LEGAL DESCRIPTION: T37 R15-W S31 SWNE      PARCEL NO: 34-604-0      CONTROL NO: 77932

40      \$83,862.59      0.91816916      \$77,000.04

0	\$0.00	STAT	999999	STATE OF WISCONSIN
0.00277350	\$213.56	CNTY	48	POLK COUNTY
0.00202480	\$155.91	MUNI	48034	TOWN OF LORAIN
0.00624470	\$480.84	REG	481939	SCH D OF FREDERIC
0.00023110	\$17.79	VTAE	001700	NORTHWOOD TECHNICAL COLLEGE

Parcel Total: \$868.10

LEGAL DESCRIPTION: T37 R15-W S31 SENE      PARCEL NO: 34-605-0      CONTROL NO: 77933

40      \$83,862.59      0.91816916      \$77,000.04

0	\$0.00	STAT	999999	STATE OF WISCONSIN
0.00277350	\$213.56	CNTY	48	POLK COUNTY
0.00202480	\$155.91	MUNI	48034	TOWN OF LORAIN
0.00624470	\$480.84	REG	481939	SCH D OF FREDERIC
0.00023110	\$17.79	VTAE	001700	NORTHWOOD TECHNICAL COLLEGE

Parcel Total: \$868.10



State of Wisconsin / Department of Natural Resources

Tony Evers , Governor

, Secretary

2/5/2025

Chapter 70.114 - Aids Payment Worksheet For Tax Year 2024(Payment Year 2025) - Payment Due January 31, 2025

5006 of 7093

LEGAL DESCRIPTION: T37 R15-W S31 NWNE PARCEL NO: 34-603-0 CONTROL NO: 77934

40 \$83,862.59 0.91816916 \$77,000.04

0 \$0.00 STAT 999999 STATE OF WISCONSIN

0.00277350 \$213.56 CNTY 48 POLK COUNTY

0.00202480 \$155.91 MUNI 48034 TOWN OF LORAIN

0.00624470 \$480.84 REG 481939 SCH D OF FREDERIC

0.00023110 \$17.79 VTAE 001700 NORTHWOOD TECHNICAL COLLEGE

Parcel Total: \$868.10

File Number Total: \$2,604.30

Municipality Total: \$7,169.10



# State of Wisconsin / Department of Natural Resources

Tony Evers , Governor

, Secretary

2/5/2025

## Chapter 70.114 - Aids Payment Worksheet For Tax Year 2024(Payment Year 2025) - Payment Due January 31, 2025

5007 of 7093

DETAIL FOR TOWN OF LUCK, POLK COUNTY

Acres	Est. Adjust. Purch. Price	Level of Assessment	Adjusted Local Value	Net Gen. Tax Rate	Calc. Aid Pay Amount	Taxing Jurisdiction Type	Code	Description
FILE NO: P 1825 *			DATE OF PURCHASE: 12/01/2003			GRANTOR: SPIKE O MAYES		
LEGAL DESCRIPTION: T36 R17-W S11 SWNE				PARCEL NO: 036-251-0		CONTROL NO: 89801		
40	\$97,267.25	0.60705607	\$59,046.67					
				0	\$0.00	STAT	999999	STATE OF WISCONSIN
				0.00440770	\$260.26	CNTY	48	POLK COUNTY
				0.00413110	\$243.93	MUNI	48036	TOWN OF LUCK
				0.00992390	\$585.98	REG	481939	SCH D OF FREDERIC
				0.00036730	\$21.69	VTAE	001700	NORTHWOOD TECHNICAL COLLEGE
Parcel Total:					\$1,111.86			
LEGAL DESCRIPTION: T36 R17-W S11 SENW				PARCEL NO: 036-257-0		CONTROL NO: 89802		
40	\$54,038.20	0.60705607	\$32,804.22					
				0	\$0.00	STAT	999999	STATE OF WISCONSIN
				0.00440770	\$144.59	CNTY	48	POLK COUNTY
				0.00413110	\$135.52	MUNI	48036	TOWN OF LUCK
				0.00992390	\$325.55	REG	481939	SCH D OF FREDERIC
				0.00036730	\$12.05	VTAE	001700	NORTHWOOD TECHNICAL COLLEGE
Parcel Total:					\$617.71			
File Number Total:					\$1,729.57			



# State of Wisconsin / Department of Natural Resources

Tony Evers , Governor

, Secretary

2/5/2025

## Chapter 70.114 - Aids Payment Worksheet For Tax Year 2024(Payment Year 2025) - Payment Due January 31, 2025

5008 of 7093

FILE NO: P 1860 *				DATE OF PURCHASE: 04/28/2005				GRANTOR: BRUNKOW HARDWOODS CORP.			
LEGAL DESCRIPTION: T36 R17-W S13 S1/2 OF NENE				PARCEL NO: 036-00288-0000				CONTROL NO: 93199			
20	\$117,026.58	0.60705607	\$71,041.70								
				0	\$0.00	STAT	999999	STATE OF WISCONSIN			
				0.00440770	\$313.13	CNTY	48	POLK COUNTY			
				0.00413110	\$293.48	MUNI	48036	TOWN OF LUCK			
				0.01085150	\$770.91	REG	483213	SCH D OF LUCK			
				0.00036730	\$26.09	VTAE	001700	NORTHWOOD TECHNICAL COLLEGE			
Parcel Total:					\$1,403.61						

LEGAL DESCRIPTION: T36 R17-W S13 SWNE				PARCEL NO: 036-00290-0000				CONTROL NO: 93201			
40	\$234,053.15	0.60705607	\$142,083.39								
				0	\$0.00	STAT	999999	STATE OF WISCONSIN			
				0.00440770	\$626.26	CNTY	48	POLK COUNTY			
				0.00413110	\$586.95	MUNI	48036	TOWN OF LUCK			
				0.01085150	\$1,541.82	REG	483213	SCH D OF LUCK			
				0.00036730	\$52.19	VTAE	001700	NORTHWOOD TECHNICAL COLLEGE			
Parcel Total:					\$2,807.22						



# State of Wisconsin / Department of Natural Resources

Tony Evers , Governor

, Secretary

2/5/2025

## Chapter 70.114 - Aids Payment Worksheet For Tax Year 2024(Payment Year 2025) - Payment Due January 31, 2025

5009 of 7093

LEGAL DESCRIPTION: T36 R17-W S13 S1/2 OF NWNW				PARCEL NO: 036-00293-0000				CONTROL NO: 93204	
20	\$117,026.58	0.60705607	\$71,041.70						
				0	\$0.00	STAT	999999	STATE OF WISCONSIN	
				0.00440770	\$313.13	CNTY	48	POLK COUNTY	
				0.00413110	\$293.48	MUNI	48036	TOWN OF LUCK	
				0.01085150	\$770.91	REG	483213	SCH D OF LUCK	
				0.00036730	\$26.09	VTAE	001700	NORTHWOOD TECHNICAL COLLEGE	
Parcel Total:					\$1,403.61				

LEGAL DESCRIPTION: T36 R17-W S13 SWNW				PARCEL NO: 036-00294-0000				CONTROL NO: 93205	
40	\$234,053.15	0.60705607	\$142,083.39						
				0	\$0.00	STAT	999999	STATE OF WISCONSIN	
				0.00440770	\$626.26	CNTY	48	POLK COUNTY	
				0.00413110	\$586.95	MUNI	48036	TOWN OF LUCK	
				0.01085150	\$1,541.82	REG	483213	SCH D OF LUCK	
				0.00036730	\$52.19	VTAE	001700	NORTHWOOD TECHNICAL COLLEGE	
Parcel Total:					\$2,807.22				

LEGAL DESCRIPTION: T36 R17-W S13 SENW				PARCEL NO: 036-00295-0000				CONTROL NO: 93206	
40	\$234,053.15	0.60705607	\$142,083.39						
				0	\$0.00	STAT	999999	STATE OF WISCONSIN	
				0.00440770	\$626.26	CNTY	48	POLK COUNTY	
				0.00413110	\$586.95	MUNI	48036	TOWN OF LUCK	
				0.01085150	\$1,541.82	REG	483213	SCH D OF LUCK	
				0.00036730	\$52.19	VTAE	001700	NORTHWOOD TECHNICAL COLLEGE	
Parcel Total:					\$2,807.22				



# State of Wisconsin / Department of Natural Resources

Tony Evers , Governor

, Secretary

2/5/2025

## Chapter 70.114 - Aids Payment Worksheet For Tax Year 2024(Payment Year 2025) - Payment Due January 31, 2025

5010 of 7093

LEGAL DESCRIPTION: T36 R17-W S13 NESW	PARCEL NO: 036-00296-0000	CONTROL NO: 93207
---------------------------------------	---------------------------	-------------------

40    \$234,053.15    0.60705607    \$142,083.39

0	\$0.00	STAT	999999	STATE OF WISCONSIN
0.00440770	\$626.26	CNTY	48	POLK COUNTY
0.00413110	\$586.95	MUNI	48036	TOWN OF LUCK
0.01085150	\$1,541.82	REG	483213	SCH D OF LUCK
0.00036730	\$52.19	VTAE	001700	NORTHWOOD TECHNICAL COLLEGE

Parcel Total:                    \$2,807.22

LEGAL DESCRIPTION: T36 R17-W S13 PT OF SESW	PARCEL NO: 036-00301-0000	CONTROL NO: 93208
---	---------------------------	-------------------

38.93    \$227,792.24    0.60705607    \$138,282.66

0	\$0.00	STAT	999999	STATE OF WISCONSIN
0.00440770	\$609.50	CNTY	48	POLK COUNTY
0.00413110	\$571.25	MUNI	48036	TOWN OF LUCK
0.01085150	\$1,500.58	REG	483213	SCH D OF LUCK
0.00036730	\$50.79	VTAE	001700	NORTHWOOD TECHNICAL COLLEGE

Parcel Total:                    \$2,732.12

LEGAL DESCRIPTION: T36 R17-W S13 W1/2 OF NESE	PARCEL NO: 036-00302-0000	CONTROL NO: 93209
---	---------------------------	-------------------

20    \$117,026.58    0.60705607    \$71,041.70

0	\$0.00	STAT	999999	STATE OF WISCONSIN
0.00440770	\$313.13	CNTY	48	POLK COUNTY
0.00413110	\$293.48	MUNI	48036	TOWN OF LUCK
0.01085150	\$770.91	REG	483213	SCH D OF LUCK
0.00036730	\$26.09	VTAE	001700	NORTHWOOD TECHNICAL COLLEGE

Parcel Total:                    \$1,403.61



# State of Wisconsin / Department of Natural Resources

Tony Evers , Governor

, Secretary

2/5/2025

## Chapter 70.114 - Aids Payment Worksheet For Tax Year 2024(Payment Year 2025) - Payment Due January 31, 2025

5011 of 7093

LEGAL DESCRIPTION: T36 R17-W S13 NWSE				PARCEL NO: 036-00303-0000				CONTROL NO: 93210	
40	\$234,053.15	0.60705607	\$142,083.39						
				0	\$0.00	STAT	999999	STATE OF WISCONSIN	
				0.00440770	\$626.26	CNTY	48	POLK COUNTY	
				0.00413110	\$586.95	MUNI	48036	TOWN OF LUCK	
				0.01085150	\$1,541.82	REG	483213	SCH D OF LUCK	
				0.00036730	\$52.19	VTAE	001700	NORTHWOOD TECHNICAL COLLEGE	
Parcel Total:					\$2,807.22				

LEGAL DESCRIPTION: T36 R17-W S13 SWSE				PARCEL NO: 036-00304-0000				CONTROL NO: 93211	
40	\$234,053.15	0.60705607	\$142,083.39						
				0	\$0.00	STAT	999999	STATE OF WISCONSIN	
				0.00440770	\$626.26	CNTY	48	POLK COUNTY	
				0.00413110	\$586.95	MUNI	48036	TOWN OF LUCK	
				0.01085150	\$1,541.82	REG	483213	SCH D OF LUCK	
				0.00036730	\$52.19	VTAE	001700	NORTHWOOD TECHNICAL COLLEGE	
Parcel Total:					\$2,807.22				

LEGAL DESCRIPTION: T36 R17-W S13 SESE				PARCEL NO: 036-00305-0000				CONTROL NO: 93212	
40	\$234,053.15	0.60705607	\$142,083.39						
				0	\$0.00	STAT	999999	STATE OF WISCONSIN	
				0.00440770	\$626.26	CNTY	48	POLK COUNTY	
				0.00413110	\$586.95	MUNI	48036	TOWN OF LUCK	
				0.01085150	\$1,541.82	REG	483213	SCH D OF LUCK	
				0.00036730	\$52.19	VTAE	001700	NORTHWOOD TECHNICAL COLLEGE	
Parcel Total:					\$2,807.22				



# State of Wisconsin / Department of Natural Resources

Tony Evers , Governor

, Secretary

2/5/2025

## Chapter 70.114 - Aids Payment Worksheet For Tax Year 2024(Payment Year 2025) - Payment Due January 31, 2025

5012 of 7093

LEGAL DESCRIPTION: T36 R17-W S14 PT OF NENE	PARCEL NO: 036-00306-0000	CONTROL NO: 93213
---	---------------------------	-------------------

39    \$228,201.83    0.60705607    \$138,531.30

0	\$0.00	STAT	999999	STATE OF WISCONSIN
0.00440770	\$610.60	CNTY	48	POLK COUNTY
0.00413110	\$572.28	MUNI	48036	TOWN OF LUCK
0.01085150	\$1,503.28	REG	483213	SCH D OF LUCK
0.00036730	\$50.88	VTAE	001700	NORTHWOOD TECHNICAL COLLEGE

Parcel Total:                    \$2,737.04

LEGAL DESCRIPTION: T36 R17-W S14 NWNE	PARCEL NO: 036-00308-0000	CONTROL NO: 93214
---------------------------------------	---------------------------	-------------------

40    \$234,053.15    0.60705607    \$142,083.39

0	\$0.00	STAT	999999	STATE OF WISCONSIN
0.00440770	\$626.26	CNTY	48	POLK COUNTY
0.00413110	\$586.95	MUNI	48036	TOWN OF LUCK
0.01085150	\$1,541.82	REG	483213	SCH D OF LUCK
0.00036730	\$52.19	VTAE	001700	NORTHWOOD TECHNICAL COLLEGE

Parcel Total:                    \$2,807.22

LEGAL DESCRIPTION: T36 R17-W S14 SWNE	PARCEL NO: 036-00309-0000	CONTROL NO: 93215
---------------------------------------	---------------------------	-------------------

39    \$228,201.83    0.60705607    \$138,531.30

0	\$0.00	STAT	999999	STATE OF WISCONSIN
0.00440770	\$610.60	CNTY	48	POLK COUNTY
0.00413110	\$572.28	MUNI	48036	TOWN OF LUCK
0.01085150	\$1,503.28	REG	483213	SCH D OF LUCK
0.00036730	\$50.88	VTAE	001700	NORTHWOOD TECHNICAL COLLEGE

Parcel Total:                    \$2,737.04





# State of Wisconsin / Department of Natural Resources

Tony Evers , Governor

, Secretary

2/5/2025

## Chapter 70.114 - Aids Payment Worksheet For Tax Year 2024(Payment Year 2025) - Payment Due January 31, 2025

5013 of 7093

LEGAL DESCRIPTION: T36 R17-W S14 SENE	PARCEL NO: 036-00311-0000	CONTROL NO: 93216
---------------------------------------	---------------------------	-------------------

40	\$234,053.15	0.60705607	\$142,083.39	
----	--------------	------------	--------------	--

0	\$0.00	STAT	999999	STATE OF WISCONSIN
0.00440770	\$626.26	CNTY	48	POLK COUNTY
0.00413110	\$586.95	MUNI	48036	TOWN OF LUCK
0.01085150	\$1,541.82	REG	483213	SCH D OF LUCK
0.00036730	\$52.19	VTAE	001700	NORTHWOOD TECHNICAL COLLEGE

Parcel Total:	\$2,807.22
---------------	------------

LEGAL DESCRIPTION: T36 R17-W S14 PT OF NWSE	PARCEL NO: 039-00327-0000	CONTROL NO: 93217
---	---------------------------	-------------------

39	\$228,201.83	0.60705607	\$138,531.30	
----	--------------	------------	--------------	--

0	\$0.00	STAT	999999	STATE OF WISCONSIN
0.00440770	\$610.60	CNTY	48	POLK COUNTY
0.00413110	\$572.28	MUNI	48036	TOWN OF LUCK
0.01085150	\$1,503.28	REG	483213	SCH D OF LUCK
0.00036730	\$50.88	VTAE	001700	NORTHWOOD TECHNICAL COLLEGE

Parcel Total:	\$2,737.04
---------------	------------

File Number Total:	\$40,419.05
--------------------	-------------



# State of Wisconsin / Department of Natural Resources

Tony Evers , Governor

, Secretary

2/5/2025

## Chapter 70.114 - Aids Payment Worksheet For Tax Year 2024(Payment Year 2025) - Payment Due January 31, 2025

5014 of 7093

FILE NO: P 1860 A		DATE OF PURCHASE: 04/28/2005		GRANTOR: BRUNKOW HARDWOODS CORP.	
LEGAL DESCRIPTION: T36 R17-W S13 N1/2 OF NWNW		PARCEL NO: 036-00293-0000		CONTROL NO: 97286	
20	\$43,981.86	0.60705607	\$26,699.45		
		0	\$0.00	STAT 999999	STATE OF WISCONSIN
		0.00440770	\$117.68	CNTY 48	POLK COUNTY
		0.00413110	\$110.30	MUNI 48036	TOWN OF LUCK
		0.01085150	\$289.73	REG 483213	SCH D OF LUCK
		0.00036730	\$9.81	VTAE 001700	NORTHWOOD TECHNICAL COLLEGE
Parcel Total:			\$527.52		

LEGAL DESCRIPTION: T36 R17-W S13 NENW		PARCEL NO: 036-00292-0000		CONTROL NO: 97287	
40	\$87,963.71	0.60705607	\$53,398.91		
		0	\$0.00	STAT 999999	STATE OF WISCONSIN
		0.00440770	\$235.36	CNTY 48	POLK COUNTY
		0.00413110	\$220.59	MUNI 48036	TOWN OF LUCK
		0.01085150	\$579.46	REG 483213	SCH D OF LUCK
		0.00036730	\$19.61	VTAE 001700	NORTHWOOD TECHNICAL COLLEGE
Parcel Total:			\$1,055.02		



# State of Wisconsin / Department of Natural Resources

Tony Evers , Governor

, Secretary

2/5/2025

## Chapter 70.114 - Aids Payment Worksheet For Tax Year 2024(Payment Year 2025) - Payment Due January 31, 2025

5015 of 7093

LEGAL DESCRIPTION: T36 R17-W S13 NWNE	PARCEL NO: 036-00289-0000	CONTROL NO: 97288
---------------------------------------	---------------------------	-------------------

40	\$87,963.71	0.60705607	\$53,398.91	
----	-------------	------------	-------------	--

0	\$0.00	STAT	999999	STATE OF WISCONSIN
0.00440770	\$235.36	CNTY	48	POLK COUNTY
0.00413110	\$220.59	MUNI	48036	TOWN OF LUCK
0.01085150	\$579.46	REG	483213	SCH D OF LUCK
0.00036730	\$19.61	VTAE	001700	NORTHWOOD TECHNICAL COLLEGE

Parcel Total:	\$1,055.02
---------------	------------

LEGAL DESCRIPTION: T36 R17-W S13 N1/2 OF NENE	PARCEL NO: 036-00288-0000	CONTROL NO: 97289
---	---------------------------	-------------------

20	\$43,981.86	0.60705607	\$26,699.45	
----	-------------	------------	-------------	--

0	\$0.00	STAT	999999	STATE OF WISCONSIN
0.00440770	\$117.68	CNTY	48	POLK COUNTY
0.00413110	\$110.30	MUNI	48036	TOWN OF LUCK
0.01085150	\$289.73	REG	483213	SCH D OF LUCK
0.00036730	\$9.81	VTAE	001700	NORTHWOOD TECHNICAL COLLEGE

Parcel Total:	\$527.52
---------------	----------

LEGAL DESCRIPTION: T36 R17-W S13 SENE	PARCEL NO: 036-00291-0000	CONTROL NO: 97290
---------------------------------------	---------------------------	-------------------

40	\$87,963.71	0.60705607	\$53,398.91	
----	-------------	------------	-------------	--

0	\$0.00	STAT	999999	STATE OF WISCONSIN
0.00440770	\$235.36	CNTY	48	POLK COUNTY
0.00413110	\$220.59	MUNI	48036	TOWN OF LUCK
0.01085150	\$579.46	REG	483213	SCH D OF LUCK
0.00036730	\$19.61	VTAE	001700	NORTHWOOD TECHNICAL COLLEGE

Parcel Total:	\$1,055.02
---------------	------------



# State of Wisconsin / Department of Natural Resources

Tony Evers , Governor

, Secretary

2/5/2025

## Chapter 70.114 - Aids Payment Worksheet For Tax Year 2024(Payment Year 2025) - Payment Due January 31, 2025

5016 of 7093

LEGAL DESCRIPTION: T36 R17-W S13 E1/2 OF NESE				PARCEL NO: 036-00302-0000				CONTROL NO: 97291			
20	\$43,981.86	0.60705607	\$26,699.45								
				0	\$0.00	STAT	999999	STATE OF WISCONSIN			
				0.00440770	\$117.68	CNTY	48	POLK COUNTY			
				0.00413110	\$110.30	MUNI	48036	TOWN OF LUCK			
				0.01085150	\$289.73	REG	483213	SCH D OF LUCK			
				0.00036730	\$9.81	VTAE	001700	NORTHWOOD TECHNICAL COLLEGE			
Parcel Total:					\$527.52						

File Number Total:					\$4,747.62						
--------------------	--	--	--	--	------------	--	--	--	--	--	--

FILE NO: P 1860 B				DATE OF PURCHASE: 04/28/2005				GRANTOR: BRUNKOW HARDWOODS CORP.			
LEGAL DESCRIPTION: T36 R17-W S12 S1/2 OF SESW				PARCEL NO: 036-00281-0000				CONTROL NO: 93198			
20	\$69,154.64	0.60705607	\$41,980.75								
				0	\$0.00	STAT	999999	STATE OF WISCONSIN			
				0.00440770	\$185.04	CNTY	48	POLK COUNTY			
				0.00413110	\$173.42	MUNI	48036	TOWN OF LUCK			
				0.00992390	\$416.61	REG	481939	SCH D OF FREDERIC			
				0.00036730	\$15.42	VTAE	001700	NORTHWOOD TECHNICAL COLLEGE			
Parcel Total:					\$790.49						



# State of Wisconsin / Department of Natural Resources

Tony Evers , Governor

, Secretary

2/5/2025

## Chapter 70.114 - Aids Payment Worksheet For Tax Year 2024(Payment Year 2025) - Payment Due January 31, 2025

5017 of 7093

LEGAL DESCRIPTION: T36 R17-W S12 SWSE	PARCEL NO: 036-00286-0000	CONTROL NO: 93661
---------------------------------------	---------------------------	-------------------

40 \$138,309.30 0.60705607 \$83,961.50

0	\$0.00	STAT	999999	STATE OF WISCONSIN
0.00440770	\$370.07	CNTY	48	POLK COUNTY
0.00413110	\$346.85	MUNI	48036	TOWN OF LUCK
0.00992390	\$833.23	REG	481939	SCH D OF FREDERIC
0.00036730	\$30.84	VTAE	001700	NORTHWOOD TECHNICAL COLLEGE

Parcel Total: \$1,580.99

LEGAL DESCRIPTION: T36 R17-W S12 SESE	PARCEL NO: 036-00287-0000	CONTROL NO: 97223
---------------------------------------	---------------------------	-------------------

40 \$126,296.78 0.60705607 \$76,669.23

0	\$0.00	STAT	999999	STATE OF WISCONSIN
0.00440770	\$337.93	CNTY	48	POLK COUNTY
0.00413110	\$316.73	MUNI	48036	TOWN OF LUCK
0.00992390	\$760.86	REG	481939	SCH D OF FREDERIC
0.00036730	\$28.16	VTAE	001700	NORTHWOOD TECHNICAL COLLEGE

Parcel Total: \$1,443.68

LEGAL DESCRIPTION: T36 R17-W S12 N1/2 OF SESW	PARCEL NO: 036-00281-0000	CONTROL NO: 97224
---	---------------------------	-------------------

20 \$63,148.38 0.60705607 \$38,334.61

0	\$0.00	STAT	999999	STATE OF WISCONSIN
0.00440770	\$168.97	CNTY	48	POLK COUNTY
0.00413110	\$158.36	MUNI	48036	TOWN OF LUCK
0.00992390	\$380.43	REG	481939	SCH D OF FREDERIC
0.00036730	\$14.08	VTAE	001700	NORTHWOOD TECHNICAL COLLEGE

Parcel Total: \$721.84



# State of Wisconsin / Department of Natural Resources

Tony Evers , Governor

, Secretary

2/5/2025

## Chapter 70.114 - Aids Payment Worksheet For Tax Year 2024(Payment Year 2025) - Payment Due January 31, 2025

5018 of 7093

LEGAL DESCRIPTION: T36 R17-W S12 SWSW	PARCEL NO: 036-00280-0000	CONTROL NO: 97285
---------------------------------------	---------------------------	-------------------

40	\$126,296.78	0.60705607	\$76,669.23
----	--------------	------------	-------------

0	\$0.00	STAT	999999	STATE OF WISCONSIN
---	--------	------	--------	--------------------

0.00440770	\$337.93	CNTY	48	POLK COUNTY
------------	----------	------	----	-------------

0.00413110	\$316.73	MUNI	48036	TOWN OF LUCK
------------	----------	------	-------	--------------

0.00992390	\$760.86	REG	481939	SCH D OF FREDERIC
------------	----------	-----	--------	-------------------

0.00036730	\$28.16	VTAE	001700	NORTHWOOD TECHNICAL COLLEGE
------------	---------	------	--------	-----------------------------

Parcel Total:	\$1,443.68
---------------	------------

File Number Total:	\$5,980.68
--------------------	------------

FILE NO: P 1860 C	DATE OF PURCHASE: 09/19/2005	GRANTOR: BRUNKOW HARDWOODS CORP.
-------------------	------------------------------	----------------------------------

LEGAL DESCRIPTION: T36 R17-W S12 NENE	PARCEL NO: 036-00268-0000	CONTROL NO: 93662
---------------------------------------	---------------------------	-------------------

39.96	\$138,170.99	0.60705607	\$83,877.54
-------	--------------	------------	-------------

0	\$0.00	STAT	999999	STATE OF WISCONSIN
---	--------	------	--------	--------------------

0.00440770	\$369.70	CNTY	48	POLK COUNTY
------------	----------	------	----	-------------

0.00413110	\$346.50	MUNI	48036	TOWN OF LUCK
------------	----------	------	-------	--------------

0.00992390	\$832.40	REG	481939	SCH D OF FREDERIC
------------	----------	-----	--------	-------------------

0.00036730	\$30.81	VTAE	001700	NORTHWOOD TECHNICAL COLLEGE
------------	---------	------	--------	-----------------------------

Parcel Total:	\$1,579.41
---------------	------------



# State of Wisconsin / Department of Natural Resources

Tony Evers , Governor

, Secretary

2/5/2025

## Chapter 70.114 - Aids Payment Worksheet For Tax Year 2024(Payment Year 2025) - Payment Due January 31, 2025

5019 of 7093

LEGAL DESCRIPTION: T36 R17-W S12 NWNE      PARCEL NO: 036-00269-0000      CONTROL NO: 93663

40    \$138,309.30    0.60705607    \$83,961.50

0	\$0.00	STAT	999999	STATE OF WISCONSIN
0.00440770	\$370.07	CNTY	48	POLK COUNTY
0.00413110	\$346.85	MUNI	48036	TOWN OF LUCK
0.00992390	\$833.23	REG	481939	SCH D OF FREDERIC
0.00036730	\$30.84	VTAE	001700	NORTHWOOD TECHNICAL COLLEGE

Parcel Total:      \$1,580.99

LEGAL DESCRIPTION: T36 R17-W S12 SWNE      PARCEL NO: 036-00270-0000      CONTROL NO: 93664

40    \$138,309.30    0.60705607    \$83,961.50

0	\$0.00	STAT	999999	STATE OF WISCONSIN
0.00440770	\$370.07	CNTY	48	POLK COUNTY
0.00413110	\$346.85	MUNI	48036	TOWN OF LUCK
0.00992390	\$833.23	REG	481939	SCH D OF FREDERIC
0.00036730	\$30.84	VTAE	001700	NORTHWOOD TECHNICAL COLLEGE

Parcel Total:      \$1,580.99

LEGAL DESCRIPTION: T36 R17-W S12 SENE      PARCEL NO: 036-00271-0000      CONTROL NO: 93665

40    \$138,309.30    0.60705607    \$83,961.50

0	\$0.00	STAT	999999	STATE OF WISCONSIN
0.00440770	\$370.07	CNTY	48	POLK COUNTY
0.00413110	\$346.85	MUNI	48036	TOWN OF LUCK
0.00992390	\$833.23	REG	481939	SCH D OF FREDERIC
0.00036730	\$30.84	VTAE	001700	NORTHWOOD TECHNICAL COLLEGE

Parcel Total:      \$1,580.99



# State of Wisconsin / Department of Natural Resources

Tony Evers , Governor

, Secretary

2/5/2025

## Chapter 70.114 - Aids Payment Worksheet For Tax Year 2024(Payment Year 2025) - Payment Due January 31, 2025

5020 of 7093

LEGAL DESCRIPTION: T36 R17-W S12 NESW	PARCEL NO: 036-00276-0000	CONTROL NO: 93666
---------------------------------------	---------------------------	-------------------

40	\$138,309.30	0.60705607	\$83,961.50	
----	--------------	------------	-------------	--

0	\$0.00	STAT	999999	STATE OF WISCONSIN
0.00440770	\$370.07	CNTY	48	POLK COUNTY
0.00413110	\$346.85	MUNI	48036	TOWN OF LUCK
0.00992390	\$833.23	REG	481939	SCH D OF FREDERIC
0.00036730	\$30.84	VTAE	001700	NORTHWOOD TECHNICAL COLLEGE

Parcel Total:	\$1,580.99
---------------	------------

LEGAL DESCRIPTION: T36 R17-W S12 E1/2 OF NWSW	PARCEL NO: 097301	CONTROL NO: 97301
---	-------------------	-------------------

30	\$94,722.58	0.60705607	\$57,501.91	
----	-------------	------------	-------------	--

0	\$0.00	STAT	999999	STATE OF WISCONSIN
0.00440770	\$253.45	CNTY	48	POLK COUNTY
0.00413110	\$237.54	MUNI	48036	TOWN OF LUCK
0.01085150	\$623.98	REG	483213	SCH D OF LUCK
0.00036730	\$21.12	VTAE	001700	NORTHWOOD TECHNICAL COLLEGE

Parcel Total:	\$1,136.09
---------------	------------

File Number Total:	\$9,039.46
--------------------	------------





# State of Wisconsin / Department of Natural Resources

Tony Evers , Governor

, Secretary

2/5/2025

## Chapter 70.114 - Aids Payment Worksheet For Tax Year 2024(Payment Year 2025) - Payment Due January 31, 2025

5021 of 7093

FILE NO: P 1908 *		DATE OF PURCHASE: 09/05/2007		GRANTOR: MARTY S SWERKSTROM	
LEGAL DESCRIPTION: T36 R17-W S11 PT OF NWSE		PARCEL NO: 036-00265-0000		CONTROL NO: 97910	
40	\$121,421.96	0.60705607	\$73,709.94		
		0	\$0.00	STAT 999999	STATE OF WISCONSIN
		0.00440770	\$324.89	CNTY 48	POLK COUNTY
		0.00413110	\$304.50	MUNI 48036	TOWN OF LUCK
		0.01085150	\$799.87	REG 483213	SCH D OF LUCK
		0.00036730	\$27.07	VTAE 001700	NORTHWOOD TECHNICAL COLLEGE
Parcel Total:			\$1,456.33		

LEGAL DESCRIPTION: T36 R17-W S11 PT OF SWSE		PARCEL NO: 036-00266-0000		CONTROL NO: 97911	
40	\$43,568.81	0.60705607	\$26,448.71		
		0	\$0.00	STAT 999999	STATE OF WISCONSIN
		0.00440770	\$116.58	CNTY 48	POLK COUNTY
		0.00413110	\$109.26	MUNI 48036	TOWN OF LUCK
		0.01085150	\$287.01	REG 483213	SCH D OF LUCK
		0.00036730	\$9.71	VTAE 001700	NORTHWOOD TECHNICAL COLLEGE
Parcel Total:			\$522.56		

File Number Total:	\$1,978.89
--------------------	------------



# State of Wisconsin / Department of Natural Resources

Tony Evers , Governor

, Secretary

2/5/2025

## Chapter 70.114 - Aids Payment Worksheet For Tax Year 2024(Payment Year 2025) - Payment Due January 31, 2025

5022 of 7093

FILE NO: PR 40009 *				DATE OF PURCHASE: 01/08/2009				GRANTOR: Marty S. & Laura J. Swerkst			
LEGAL DESCRIPTION: T36 R17-W S11 NESE				PARCEL NO: 036-00264-0000				CONTROL NO: 102103			
40	\$135,269.60	0.60705607	\$82,116.23								
				0	\$0.00	STAT	999999	STATE OF WISCONSIN			
				0.00440770	\$361.94	CNTY	48	POLK COUNTY			
				0.00413110	\$339.23	MUNI	48036	TOWN OF LUCK			
				0.01085150	\$891.09	REG	483213	SCH D OF LUCK			
				0.00036730	\$30.16	VTAE	001700	NORTHWOOD TECHNICAL COLLEGE			
Parcel Total:				\$1,622.42							

LEGAL DESCRIPTION: T36 R17-W S11 SESE				PARCEL NO: 036-00267-0000				CONTROL NO: 102104			
40	\$135,269.60	0.60705607	\$82,116.23								
				0	\$0.00	STAT	999999	STATE OF WISCONSIN			
				0.00440770	\$361.94	CNTY	48	POLK COUNTY			
				0.00413110	\$339.23	MUNI	48036	TOWN OF LUCK			
				0.01085150	\$891.09	REG	483213	SCH D OF LUCK			
				0.00036730	\$30.16	VTAE	001700	NORTHWOOD TECHNICAL COLLEGE			
Parcel Total:				\$1,622.42							

File Number Total:				\$3,244.84							
--------------------	--	--	--	------------	--	--	--	--	--	--	--



# State of Wisconsin / Department of Natural Resources

Tony Evers , Governor

, Secretary

2/5/2025

## Chapter 70.114 - Aids Payment Worksheet For Tax Year 2024(Payment Year 2025) - Payment Due January 31, 2025

5023 of 7093

FILE NO: PR 40133 *		DATE OF PURCHASE: 05/06/2014		GRANTOR: Thomas Drake	
LEGAL DESCRIPTION: T36 R17-W S24 PT OF NENE		PARCEL NO: 036-00546-0100		CONTROL NO: 124436	
0.99	\$706.75	0.60705607	\$429.04		
		0	\$0.00	STAT 999999	STATE OF WISCONSIN
		0.00440770	\$1.89	CNTY 48	POLK COUNTY
		0.00413110	\$1.77	MUNI 48036	TOWN OF LUCK
		0.01085150	\$4.66	REG 483213	SCH D OF LUCK
		0.00036730	\$0.16	VTAE 001700	NORTHWOOD TECHNICAL COLLEGE
Parcel Total:			\$8.48		

File Number Total:		\$8.48			
--------------------	--	--------	--	--	--

FILE NO: PR 40136 *		DATE OF PURCHASE: 06/11/2012		GRANTOR: Mark A Nelson	
LEGAL DESCRIPTION: T36 R17-W S03 PT OF NWNE		PARCEL NO: 036-00049-0000		CONTROL NO: 124697	
0.25	\$535.42	0.60705607	\$325.03		
		0	\$0.00	STAT 999999	STATE OF WISCONSIN
		0.00440770	\$1.43	CNTY 48	POLK COUNTY
		0.00413110	\$1.34	MUNI 48036	TOWN OF LUCK
		0.00992390	\$3.23	REG 481939	SCH D OF FREDERIC
		0.00036730	\$0.12	VTAE 001700	NORTHWOOD TECHNICAL COLLEGE
Parcel Total:			\$6.12		



# State of Wisconsin / Department of Natural Resources

Tony Evers , Governor

, Secretary

2/5/2025

## Chapter 70.114 - Aids Payment Worksheet For Tax Year 2024(Payment Year 2025) - Payment Due January 31, 2025

5024 of 7093

LEGAL DESCRIPTION: T36 R17-W S03 PT OF NENE	PARCEL NO: 036-00045-0000	CONTROL NO: 124698
---	---------------------------	--------------------

32.3	\$38,416.27	0.60705607	\$23,320.83	
------	-------------	------------	-------------	--

0	\$0.00	STAT	999999	STATE OF WISCONSIN
---	--------	------	--------	--------------------

0.00440770	\$102.79	CNTY	48	POLK COUNTY
------------	----------	------	----	-------------

0.00413110	\$96.34	MUNI	48036	TOWN OF LUCK
------------	---------	------	-------	--------------

0.00992390	\$231.43	REG	481939	SCH D OF FREDERIC
------------	----------	-----	--------	-------------------

0.00036730	\$8.57	VTAE	001700	NORTHWOOD TECHNICAL COLLEGE
------------	--------	------	--------	-----------------------------

Parcel Total:	\$439.13
---------------	----------

LEGAL DESCRIPTION: T36 R17-W S03 SWNE	PARCEL NO: 036-00050-0000	CONTROL NO: 124699
---------------------------------------	---------------------------	--------------------

40	\$35,605.32	0.60705607	\$21,614.43	
----	-------------	------------	-------------	--

0	\$0.00	STAT	999999	STATE OF WISCONSIN
---	--------	------	--------	--------------------

0.00440770	\$95.27	CNTY	48	POLK COUNTY
------------	---------	------	----	-------------

0.00413110	\$89.29	MUNI	48036	TOWN OF LUCK
------------	---------	------	-------	--------------

0.00992390	\$214.50	REG	481939	SCH D OF FREDERIC
------------	----------	-----	--------	-------------------

0.00036730	\$7.94	VTAE	001700	NORTHWOOD TECHNICAL COLLEGE
------------	--------	------	--------	-----------------------------

Parcel Total:	\$407.00
---------------	----------

File Number Total:	\$852.25
--------------------	----------



# State of Wisconsin / Department of Natural Resources

Tony Evers , Governor

, Secretary

2/5/2025

## Chapter 70.114 - Aids Payment Worksheet For Tax Year 2024(Payment Year 2025) - Payment Due January 31, 2025

5025 of 7093

FILE NO: PR 40209 *				DATE OF PURCHASE: 05/05/2016				GRANTOR: Herbert W. Lundberg Trust da			
LEGAL DESCRIPTION: T36 R17-W S11 NWNE				PARCEL NO: 036-00250-0000				CONTROL NO: 132299			
40	\$49,359.18	0.60705607	\$29,963.79								
				0	\$0.00	STAT	999999	STATE OF WISCONSIN			
				0.00440770	\$132.07	CNTY	48	POLK COUNTY			
				0.00413110	\$123.78	MUNI	48036	TOWN OF LUCK			
				0.00992390	\$297.36	REG	481939	SCH D OF FREDERIC			
				0.00036730	\$11.01	VTAE	001700	NORTHWOOD TECHNICAL COLLEGE			
Parcel Total:					\$564.22						

LEGAL DESCRIPTION: T36 R17-W S02 SWSE				PARCEL NO: 036-00042-0000				CONTROL NO: 132300			
40	\$49,359.18	0.60705607	\$29,963.79								
				0	\$0.00	STAT	999999	STATE OF WISCONSIN			
				0.00440770	\$132.07	CNTY	48	POLK COUNTY			
				0.00413110	\$123.78	MUNI	48036	TOWN OF LUCK			
				0.00992390	\$297.36	REG	481939	SCH D OF FREDERIC			
				0.00036730	\$11.01	VTAE	001700	NORTHWOOD TECHNICAL COLLEGE			
Parcel Total:					\$564.22						



# State of Wisconsin / Department of Natural Resources

Tony Evers , Governor

, Secretary

2/5/2025

## Chapter 70.114 - Aids Payment Worksheet For Tax Year 2024(Payment Year 2025) - Payment Due January 31, 2025

5026 of 7093

LEGAL DESCRIPTION: T36 R17-W S02 SESW				PARCEL NO: 036-00039-0000				CONTROL NO: 132301			
40	\$49,359.18	0.60705607	\$29,963.79								
				0	\$0.00	STAT	999999	STATE OF WISCONSIN			
				0.00440770	\$132.07	CNTY	48	POLK COUNTY			
				0.00413110	\$123.78	MUNI	48036	TOWN OF LUCK			
				0.00992390	\$297.36	REG	481939	SCH D OF FREDERIC			
				0.00036730	\$11.01	VTAE	001700	NORTHWOOD TECHNICAL COLLEGE			
				Parcel Total:	\$564.22						

LEGAL DESCRIPTION: T36 R17-W S02 PT OF SWSW				PARCEL NO: 036-00038-0000				CONTROL NO: 132302			
37.25	\$45,942.01	0.60705607	\$27,889.38								
				0	\$0.00	STAT	999999	STATE OF WISCONSIN			
				0.00440770	\$122.93	CNTY	48	POLK COUNTY			
				0.00413110	\$115.21	MUNI	48036	TOWN OF LUCK			
				0.00992390	\$276.77	REG	481939	SCH D OF FREDERIC			
				0.00036730	\$10.24	VTAE	001700	NORTHWOOD TECHNICAL COLLEGE			
				Parcel Total:	\$525.15						

LEGAL DESCRIPTION: T36 R17-W S02 PT OF NWSW				PARCEL NO: 036-00035-0000				CONTROL NO: 132303			
18.05	\$22,274.91	0.60705607	\$13,522.12								
				0	\$0.00	STAT	999999	STATE OF WISCONSIN			
				0.00440770	\$59.60	CNTY	48	POLK COUNTY			
				0.00413110	\$55.86	MUNI	48036	TOWN OF LUCK			
				0.00992390	\$134.19	REG	481939	SCH D OF FREDERIC			
				0.00036730	\$4.97	VTAE	001700	NORTHWOOD TECHNICAL COLLEGE			
				Parcel Total:	\$254.62						



# State of Wisconsin / Department of Natural Resources

Tony Evers , Governor

, Secretary

2/5/2025

## Chapter 70.114 - Aids Payment Worksheet For Tax Year 2024(Payment Year 2025) - Payment Due January 31, 2025

5027 of 7093

LEGAL DESCRIPTION: T36 R17-W S02 NESW	PARCEL NO: 036-00033-0000	CONTROL NO: 132304
---------------------------------------	---------------------------	--------------------

40	\$49,359.18	0.60705607	\$29,963.79	
----	-------------	------------	-------------	--

	0	\$0.00	STAT	999999	STATE OF WISCONSIN
	0.00440770	\$132.07	CNTY	48	POLK COUNTY
	0.00413110	\$123.78	MUNI	48036	TOWN OF LUCK
	0.00992390	\$297.36	REG	481939	SCH D OF FREDERIC
	0.00036730	\$11.01	VTAE	001700	NORTHWOOD TECHNICAL COLLEGE

Parcel Total:	\$564.22
---------------	----------

LEGAL DESCRIPTION: T36 R17-W S11 PT OF NENW	PARCEL NO: 036-00253-0000	CONTROL NO: 132305
---	---------------------------	--------------------

31.5	\$38,839.78	0.60705607	\$23,577.92	
------	-------------	------------	-------------	--

	0	\$0.00	STAT	999999	STATE OF WISCONSIN
	0.00440770	\$103.92	CNTY	48	POLK COUNTY
	0.00413110	\$97.40	MUNI	48036	TOWN OF LUCK
	0.00992390	\$233.99	REG	481939	SCH D OF FREDERIC
	0.00036730	\$8.66	VTAE	001700	NORTHWOOD TECHNICAL COLLEGE

Parcel Total:	\$443.97
---------------	----------

LEGAL DESCRIPTION: T36 R17-W S02 PT OF SESE	PARCEL NO: 036-00042-0000	CONTROL NO: 135565
---	---------------------------	--------------------

1	\$1,265.62	0.60705607	\$768.30	
---	------------	------------	----------	--

	0	\$0.00	STAT	999999	STATE OF WISCONSIN
	0.00440770	\$3.39	CNTY	48	POLK COUNTY
	0.00413110	\$3.17	MUNI	48036	TOWN OF LUCK
	0.00992390	\$7.62	REG	481939	SCH D OF FREDERIC
	0.00036730	\$0.28	VTAE	001700	NORTHWOOD TECHNICAL COLLEGE

Parcel Total:	\$14.46
---------------	---------



# State of Wisconsin / Department of Natural Resources

Tony Evers , Governor

, Secretary

2/5/2025

## Chapter 70.114 - Aids Payment Worksheet For Tax Year 2024(Payment Year 2025) - Payment Due January 31, 2025

5028 of 7093

LEGAL DESCRIPTION: T36 R17-W S11 PT OF NENE	PARCEL NO: 036-00250-0000	CONTROL NO: 135566
---	---------------------------	--------------------

0.67	\$759.37	0.60705607	\$460.98
------	----------	------------	----------

0	\$0.00	STAT	999999	STATE OF WISCONSIN
0.00440770	\$2.03	CNTY	48	POLK COUNTY
0.00413110	\$1.90	MUNI	48036	TOWN OF LUCK
0.00992390	\$4.57	REG	481939	SCH D OF FREDERIC
0.00036730	\$0.17	VTAE	001700	NORTHWOOD TECHNICAL COLLEGE

Parcel Total:	\$8.67
---------------	--------

LEGAL DESCRIPTION: T36 R17-W S11 PT OF NWNW	PARCEL NO: 036-00253-0000	CONTROL NO: 135569
---	---------------------------	--------------------

7	\$8,631.06	0.60705607	\$5,239.54
---	------------	------------	------------

0	\$0.00	STAT	999999	STATE OF WISCONSIN
0.00440770	\$23.09	CNTY	48	POLK COUNTY
0.00413110	\$21.64	MUNI	48036	TOWN OF LUCK
0.00992390	\$52.00	REG	481939	SCH D OF FREDERIC
0.00036730	\$1.92	VTAE	001700	NORTHWOOD TECHNICAL COLLEGE

Parcel Total:	\$98.65
---------------	---------

File Number Total:	\$3,602.40
--------------------	------------





# State of Wisconsin / Department of Natural Resources

Tony Evers , Governor

, Secretary

2/5/2025

## Chapter 70.114 - Aids Payment Worksheet For Tax Year 2024(Payment Year 2025) - Payment Due January 31, 2025

5029 of 7093

FILE NO: WM 60161 *				DATE OF PURCHASE: 03/19/2012				GRANTOR: Mark E Posey			
LEGAL DESCRIPTION: T36 R17-W S12 SENW				PARCEL NO: 036-00275-0000				CONTROL NO: 124334			
40	\$79,598.32	0.60705607	\$48,320.65								
				0	\$0.00	STAT	999999	STATE OF WISCONSIN			
				0.00440770	\$212.98	CNTY	48	POLK COUNTY			
				0.00413110	\$199.62	MUNI	48036	TOWN OF LUCK			
				0.00992390	\$479.53	REG	481939	SCH D OF FREDERIC			
				0.00036730	\$17.75	VTAE	001700	NORTHWOOD TECHNICAL COLLEGE			
Parcel Total:					\$909.88						

LEGAL DESCRIPTION: T36 R17-W S12 SWNW				PARCEL NO: 036-00274-0000				CONTROL NO: 124335			
40	\$77,725.42	0.60705607	\$47,183.69								
				0	\$0.00	STAT	999999	STATE OF WISCONSIN			
				0.00440770	\$207.97	CNTY	48	POLK COUNTY			
				0.00413110	\$194.92	MUNI	48036	TOWN OF LUCK			
				0.00992390	\$468.25	REG	481939	SCH D OF FREDERIC			
				0.00036730	\$17.33	VTAE	001700	NORTHWOOD TECHNICAL COLLEGE			
Parcel Total:					\$888.47						

File Number Total:					\$1,798.35						
--------------------	--	--	--	--	------------	--	--	--	--	--	--

Municipality Total:					\$73,401.59						
---------------------	--	--	--	--	-------------	--	--	--	--	--	--



# State of Wisconsin / Department of Natural Resources

Tony Evers , Governor

, Secretary

2/5/2025

## Chapter 70.114 - Aids Payment Worksheet For Tax Year 2024(Payment Year 2025) - Payment Due January 31, 2025

5030 of 7093

DETAIL FOR TOWN OF OSCEOLA, POLK COUNTY

Acres	Est. Adjust. Purch. Price	Level of Assessment	Adjusted Local Value	Net Gen. Tax Rate	Calc. Aid Pay Amount	----- Taxing Jurisdiction -----		
						Type	Code	Description
FILE NO: P 1828 *			DATE OF PURCHASE: 12/15/2003			GRANTOR: CANADIAN NATIONAL RAILROAD C		
LEGAL DESCRIPTION: T33 R18-W S21 PT GV LT 1				PARCEL NO: 089540		CONTROL NO: 89540		
8.04	\$31,732.98	1.01917118	\$32,341.34					
				0	\$0.00	STAT	999999	STATE OF WISCONSIN
				0.00261290	\$84.50	CNTY	48	POLK COUNTY
				0.00145060	\$46.91	MUNI	48042	TOWN OF OSCEOLA
				0.00519010	\$167.86	REG	484165	SCH D OF OSCEOLA
				0.00021770	\$7.04	VTAE	001700	NORTHWOOD TECHNICAL COLLEGE
Parcel Total:					\$306.31			

LEGAL DESCRIPTION: T33 R18-W S21 PT GV LT 2				PARCEL NO: 089541		CONTROL NO: 89541		
3.77	\$14,879.78	1.01917118	\$15,165.04					
				0	\$0.00	STAT	999999	STATE OF WISCONSIN
				0.00261290	\$39.62	CNTY	48	POLK COUNTY
				0.00145060	\$22.00	MUNI	48042	TOWN OF OSCEOLA
				0.00519010	\$78.71	REG	484165	SCH D OF OSCEOLA
				0.00021770	\$3.30	VTAE	001700	NORTHWOOD TECHNICAL COLLEGE
Parcel Total:					\$143.63			



# State of Wisconsin / Department of Natural Resources

Tony Evers , Governor

, Secretary

2/5/2025

## Chapter 70.114 - Aids Payment Worksheet For Tax Year 2024(Payment Year 2025) - Payment Due January 31, 2025

5031 of 7093

LEGAL DESCRIPTION: T33 R18-W S21 PT GV LT 3	PARCEL NO: 089542	CONTROL NO: 89542
---	-------------------	-------------------

3.35	\$13,222.08	1.01917118	\$13,475.56	
------	-------------	------------	-------------	--

0	\$0.00	STAT	999999	STATE OF WISCONSIN
0.00261290	\$35.21	CNTY	48	POLK COUNTY
0.00145060	\$19.55	MUNI	48042	TOWN OF OSCEOLA
0.00519010	\$69.94	REG	484165	SCH D OF OSCEOLA
0.00021770	\$2.93	VTAE	001700	NORTHWOOD TECHNICAL COLLEGE

Parcel Total:	\$127.63
---------------	----------

LEGAL DESCRIPTION: T33 R18-W S21 PT GV LT 4	PARCEL NO: 089543	CONTROL NO: 89543
---	-------------------	-------------------

1.03	\$4,065.30	1.01917118	\$4,143.23	
------	------------	------------	------------	--

0	\$0.00	STAT	999999	STATE OF WISCONSIN
0.00261290	\$10.83	CNTY	48	POLK COUNTY
0.00145060	\$6.01	MUNI	48042	TOWN OF OSCEOLA
0.00519010	\$21.50	REG	484165	SCH D OF OSCEOLA
0.00021770	\$0.90	VTAE	001700	NORTHWOOD TECHNICAL COLLEGE

Parcel Total:	\$39.24
---------------	---------

LEGAL DESCRIPTION: T33 R18-W S21 PT OF SESE	PARCEL NO: 089544	CONTROL NO: 89544
---	-------------------	-------------------

3.55	\$14,011.46	1.01917118	\$14,280.07	
------	-------------	------------	-------------	--

0	\$0.00	STAT	999999	STATE OF WISCONSIN
0.00261290	\$37.31	CNTY	48	POLK COUNTY
0.00145060	\$20.71	MUNI	48042	TOWN OF OSCEOLA
0.00519010	\$74.12	REG	484165	SCH D OF OSCEOLA
0.00021770	\$3.11	VTAE	001700	NORTHWOOD TECHNICAL COLLEGE

Parcel Total:	\$135.25
---------------	----------



# State of Wisconsin / Department of Natural Resources

Tony Evers , Governor

, Secretary

2/5/2025

## Chapter 70.114 - Aids Payment Worksheet For Tax Year 2024(Payment Year 2025) - Payment Due January 31, 2025

5032 of 7093

LEGAL DESCRIPTION: T33 R18-W S28 PT OF NENE	PARCEL NO: 089545	CONTROL NO: 89545
---	-------------------	-------------------

0.64	\$2,526.00	1.01917118	\$2,574.43
------	------------	------------	------------

0	\$0.00	STAT	999999	STATE OF WISCONSIN
0.00261290	\$6.73	CNTY	48	POLK COUNTY
0.00145060	\$3.73	MUNI	48042	TOWN OF OSCEOLA
0.00519010	\$13.36	REG	484165	SCH D OF OSCEOLA
0.00021770	\$0.56	VTAE	001700	NORTHWOOD TECHNICAL COLLEGE

Parcel Total:	\$24.38
---------------	---------

LEGAL DESCRIPTION: T33 R18-W S27 PT OF NWNW	PARCEL NO: 089546	CONTROL NO: 89546
---	-------------------	-------------------

3.33	\$13,143.14	1.01917118	\$13,395.11
------	-------------	------------	-------------

0	\$0.00	STAT	999999	STATE OF WISCONSIN
0.00261290	\$35.00	CNTY	48	POLK COUNTY
0.00145060	\$19.43	MUNI	48042	TOWN OF OSCEOLA
0.00519010	\$69.52	REG	484165	SCH D OF OSCEOLA
0.00021770	\$2.92	VTAE	001700	NORTHWOOD TECHNICAL COLLEGE

Parcel Total:	\$126.87
---------------	----------

LEGAL DESCRIPTION: T33 R18-W S27 PT OF SWNW	PARCEL NO: 089547	CONTROL NO: 89547
---	-------------------	-------------------

1.43	\$5,644.05	1.01917118	\$5,752.25
------	------------	------------	------------

0	\$0.00	STAT	999999	STATE OF WISCONSIN
0.00261290	\$15.03	CNTY	48	POLK COUNTY
0.00145060	\$8.34	MUNI	48042	TOWN OF OSCEOLA
0.00519010	\$29.86	REG	484165	SCH D OF OSCEOLA
0.00021770	\$1.25	VTAE	001700	NORTHWOOD TECHNICAL COLLEGE

Parcel Total:	\$54.48
---------------	---------



# State of Wisconsin / Department of Natural Resources

Tony Evers , Governor

, Secretary

2/5/2025

## Chapter 70.114 - Aids Payment Worksheet For Tax Year 2024(Payment Year 2025) - Payment Due January 31, 2025

5033 of 7093

LEGAL DESCRIPTION: T33 R18-W S27 PT OF SENW				PARCEL NO: 089548				CONTROL NO: 89548			
2.49	\$9,827.75	1.01917118	\$10,016.16								
				0	\$0.00	STAT	999999	STATE OF WISCONSIN			
				0.00261290	\$26.17	CNTY	48	POLK COUNTY			
				0.00145060	\$14.53	MUNI	48042	TOWN OF OSCEOLA			
				0.00519010	\$51.99	REG	484165	SCH D OF OSCEOLA			
				0.00021770	\$2.18	VTAE	001700	NORTHWOOD TECHNICAL COLLEGE			
Parcel Total:					\$94.87						

LEGAL DESCRIPTION: T33 R18-W S27 PT OF NESW				PARCEL NO: 089549				CONTROL NO: 89549			
4.5	\$17,761.00	1.01917118	\$18,101.50								
				0	\$0.00	STAT	999999	STATE OF WISCONSIN			
				0.00261290	\$47.30	CNTY	48	POLK COUNTY			
				0.00145060	\$26.26	MUNI	48042	TOWN OF OSCEOLA			
				0.00519010	\$93.95	REG	484165	SCH D OF OSCEOLA			
				0.00021770	\$3.94	VTAE	001700	NORTHWOOD TECHNICAL COLLEGE			
Parcel Total:					\$171.45						

LEGAL DESCRIPTION: T33 R18-W S27 PT GV LT 3				PARCEL NO: 089550				CONTROL NO: 89550			
1.74	\$6,867.58	1.01917118	\$6,999.24								
				0	\$0.00	STAT	999999	STATE OF WISCONSIN			
				0.00261290	\$18.29	CNTY	48	POLK COUNTY			
				0.00145060	\$10.15	MUNI	48042	TOWN OF OSCEOLA			
				0.00519010	\$36.33	REG	484165	SCH D OF OSCEOLA			
				0.00021770	\$1.52	VTAE	001700	NORTHWOOD TECHNICAL COLLEGE			
Parcel Total:					\$66.29						



# State of Wisconsin / Department of Natural Resources

Tony Evers , Governor

, Secretary

2/5/2025

## Chapter 70.114 - Aids Payment Worksheet For Tax Year 2024(Payment Year 2025) - Payment Due January 31, 2025

5034 of 7093

LEGAL DESCRIPTION: T33 R18-W S27 PT GV LT 4	PARCEL NO: 089551	CONTROL NO: 89551
---	-------------------	-------------------

6.48	\$25,575.85	1.01917118	\$26,066.17	
------	-------------	------------	-------------	--

0	\$0.00	STAT	999999	STATE OF WISCONSIN
0.00261290	\$68.11	CNTY	48	POLK COUNTY
0.00145060	\$37.81	MUNI	48042	TOWN OF OSCEOLA
0.00519010	\$135.29	REG	484165	SCH D OF OSCEOLA
0.00021770	\$5.67	VTAE	001700	NORTHWOOD TECHNICAL COLLEGE

Parcel Total:	\$246.88
---------------	----------

LEGAL DESCRIPTION: T33 R18-W S26 PT GV LT 4	PARCEL NO: 089552	CONTROL NO: 89552
---	-------------------	-------------------

2.85	\$11,248.63	1.01917118	\$11,464.28	
------	-------------	------------	-------------	--

0	\$0.00	STAT	999999	STATE OF WISCONSIN
0.00261290	\$29.95	CNTY	48	POLK COUNTY
0.00145060	\$16.63	MUNI	48042	TOWN OF OSCEOLA
0.00519010	\$59.50	REG	484165	SCH D OF OSCEOLA
0.00021770	\$2.50	VTAE	001700	NORTHWOOD TECHNICAL COLLEGE

Parcel Total:	\$108.58
---------------	----------

LEGAL DESCRIPTION: T33 R18-W S26 PT OF SESW	PARCEL NO: 089553	CONTROL NO: 89553
---	-------------------	-------------------

2.85	\$11,248.63	1.01917118	\$11,464.28	
------	-------------	------------	-------------	--

0	\$0.00	STAT	999999	STATE OF WISCONSIN
0.00261290	\$29.95	CNTY	48	POLK COUNTY
0.00145060	\$16.63	MUNI	48042	TOWN OF OSCEOLA
0.00519010	\$59.50	REG	484165	SCH D OF OSCEOLA
0.00021770	\$2.50	VTAE	001700	NORTHWOOD TECHNICAL COLLEGE

Parcel Total:	\$108.58
---------------	----------



# State of Wisconsin / Department of Natural Resources

Tony Evers , Governor

, Secretary

2/5/2025

## Chapter 70.114 - Aids Payment Worksheet For Tax Year 2024(Payment Year 2025) - Payment Due January 31, 2025

5035 of 7093

LEGAL DESCRIPTION: T33 R18-W S26 PT OF SWSE	PARCEL NO: 089554	CONTROL NO: 89554
---	-------------------	-------------------

3.2	\$12,630.04	1.01917118	\$12,872.17	
-----	-------------	------------	-------------	--

0	\$0.00	STAT	999999	STATE OF WISCONSIN
0.00261290	\$33.63	CNTY	48	POLK COUNTY
0.00145060	\$18.67	MUNI	48042	TOWN OF OSCEOLA
0.00519010	\$66.81	REG	484165	SCH D OF OSCEOLA
0.00021770	\$2.80	VTAE	001700	NORTHWOOD TECHNICAL COLLEGE

Parcel Total:	\$121.91
---------------	----------

LEGAL DESCRIPTION: T33 R18-W S26 PT OF SESE	PARCEL NO: 089555	CONTROL NO: 89555
---	-------------------	-------------------

2.65	\$10,459.25	1.01917118	\$10,659.77	
------	-------------	------------	-------------	--

0	\$0.00	STAT	999999	STATE OF WISCONSIN
0.00261290	\$27.85	CNTY	48	POLK COUNTY
0.00145060	\$15.46	MUNI	48042	TOWN OF OSCEOLA
0.00519010	\$55.33	REG	484165	SCH D OF OSCEOLA
0.00021770	\$2.32	VTAE	001700	NORTHWOOD TECHNICAL COLLEGE

Parcel Total:	\$100.96
---------------	----------

File Number Total:	\$1,977.31
--------------------	------------

Municipality Total:	\$1,977.31
---------------------	------------



# State of Wisconsin / Department of Natural Resources

Tony Evers , Governor

, Secretary

2/5/2025

## Chapter 70.114 - Aids Payment Worksheet For Tax Year 2024(Payment Year 2025) - Payment Due January 31, 2025

5036 of 7093

DETAIL FOR TOWN OF STERLING, POLK COUNTY

Acres	Est. Adjust. Purch. Price	Level of Assessment	Adjusted Local Value	Net Gen. Tax Rate	Calc. Aid Pay Amount	Type	Code	Taxing Jurisdiction Description
FILE NO: NF 695 *			DATE OF PURCHASE: 10/25/1993			GRANTOR: CONSTANCE PLASTER		
LEGAL DESCRIPTION: T36 R19-W S19 PT NENE-LT 8				PARCEL NO: 046-28900-40000		CONTROL NO: 71895		
5.04	\$21,904.18	0.86387846	\$18,922.55	0	\$0.00	STAT	999999	STATE OF WISCONSIN
				0.00309280	\$58.52	CNTY	48	POLK COUNTY
				0.00157010	\$29.71	MUNI	48046	TOWN OF STERLING
				0.00695650	\$131.63	REG	485019	SCH D OF SAINT CROIX FALLS
				0.00025770	\$4.88	VTAE	001700	NORTHWOOD TECHNICAL COLLEGE
Parcel Total:					\$224.74			

File Number Total: \$224.74

FILE NO: NF 696 *			DATE OF PURCHASE: 11/29/1993			GRANTOR: RICHARD SOUDER		
LEGAL DESCRIPTION: T36 R20-W S34 NENE				PARCEL NO: 046 6000 529001		CONTROL NO: 71970		
40	\$65,551.90	0.86387846	\$56,628.87	0	\$0.00	STAT	999999	STATE OF WISCONSIN
				0.00309280	\$175.14	CNTY	48	POLK COUNTY
				0.00157010	\$88.92	MUNI	48046	TOWN OF STERLING
				0.00695650	\$393.94	REG	485019	SCH D OF SAINT CROIX FALLS
				0.00025770	\$14.59	VTAE	001700	NORTHWOOD TECHNICAL COLLEGE
Parcel Total:					\$672.59			





# State of Wisconsin / Department of Natural Resources

Tony Evers , Governor

, Secretary

2/5/2025

## Chapter 70.114 - Aids Payment Worksheet For Tax Year 2024(Payment Year 2025) - Payment Due January 31, 2025

5037 of 7093

LEGAL DESCRIPTION: T36 R20-W S34 NWNE	PARCEL NO: 046 6000 530001	CONTROL NO: 71971
---------------------------------------	----------------------------	-------------------

40	\$65,551.90	0.86387846	\$56,628.87	
----	-------------	------------	-------------	--

0	\$0.00	STAT	999999	STATE OF WISCONSIN
---	--------	------	--------	--------------------

0.00309280	\$175.14	CNTY	48	POLK COUNTY
------------	----------	------	----	-------------

0.00157010	\$88.92	MUNI	48046	TOWN OF STERLING
------------	---------	------	-------	------------------

0.00695650	\$393.94	REG	485019	SCH D OF SAINT CROIX FALLS
------------	----------	-----	--------	----------------------------

0.00025770	\$14.59	VTAE	001700	NORTHWOOD TECHNICAL COLLEGE
------------	---------	------	--------	-----------------------------

Parcel Total:	\$672.59
---------------	----------

LEGAL DESCRIPTION: T36 R20-W S34 NENW	PARCEL NO: 046 6000 533001	CONTROL NO: 71972
---------------------------------------	----------------------------	-------------------

40	\$65,547.03	0.86387846	\$56,624.67	
----	-------------	------------	-------------	--

0	\$0.00	STAT	999999	STATE OF WISCONSIN
---	--------	------	--------	--------------------

0.00309280	\$175.13	CNTY	48	POLK COUNTY
------------	----------	------	----	-------------

0.00157010	\$88.91	MUNI	48046	TOWN OF STERLING
------------	---------	------	-------	------------------

0.00695650	\$393.91	REG	485019	SCH D OF SAINT CROIX FALLS
------------	----------	-----	--------	----------------------------

0.00025770	\$14.59	VTAE	001700	NORTHWOOD TECHNICAL COLLEGE
------------	---------	------	--------	-----------------------------

Parcel Total:	\$672.54
---------------	----------

File Number Total:	\$2,017.72
--------------------	------------



# State of Wisconsin / Department of Natural Resources

Tony Evers , Governor

, Secretary

2/5/2025

## Chapter 70.114 - Aids Payment Worksheet For Tax Year 2024(Payment Year 2025) - Payment Due January 31, 2025

5038 of 7093

FILE NO: NF 741 *				DATE OF PURCHASE: 12/04/1996				GRANTOR: TED BUSBOOM			
LEGAL DESCRIPTION: T36 R19-W S32 SWNE				PARCEL NO: 046-769-0000				CONTROL NO: 77496			
40	\$98,289.40	0.86387846	\$84,910.10								
				0	\$0.00	STAT	999999	STATE OF WISCONSIN			
				0.00309280	\$262.61	CNTY	48	POLK COUNTY			
				0.00157010	\$133.32	MUNI	48046	TOWN OF STERLING			
				0.00695650	\$590.68	REG	485019	SCH D OF SAINT CROIX FALLS			
				0.00025770	\$21.88	VTAE	001700	NORTHWOOD TECHNICAL COLLEGE			
Parcel Total:				\$1,008.49							

File Number Total:				\$1,008.49							
--------------------	--	--	--	------------	--	--	--	--	--	--	--

FILE NO: NF 750 *				DATE OF PURCHASE: 02/12/1998				GRANTOR: LINDA LOU HARRIS			
LEGAL DESCRIPTION: T36 R20-W S20 S1/4 OF NWSE				PARCEL NO: 46-1272-0				CONTROL NO: 80405			
10	\$24,123.53	0.86387846	\$20,839.80								
				0	\$0.00	STAT	999999	STATE OF WISCONSIN			
				0.00309280	\$64.45	CNTY	48	POLK COUNTY			
				0.00157010	\$32.72	MUNI	48046	TOWN OF STERLING			
				0.00695650	\$144.97	REG	485019	SCH D OF SAINT CROIX FALLS			
				0.00025770	\$5.37	VTAE	001700	NORTHWOOD TECHNICAL COLLEGE			
Parcel Total:				\$247.51							

File Number Total:				\$247.51							
--------------------	--	--	--	----------	--	--	--	--	--	--	--



# State of Wisconsin / Department of Natural Resources

Tony Evers , Governor

, Secretary

2/5/2025

## Chapter 70.114 - Aids Payment Worksheet For Tax Year 2024(Payment Year 2025) - Payment Due January 31, 2025

5039 of 7093

FILE NO: NF 796 *				DATE OF PURCHASE: 09/02/2003				GRANTOR: LINDA L HARRIS			
LEGAL DESCRIPTION: T36 R20-W S20 N1/2 OF SWSE				PARCEL NO: 046-1274-0				CONTROL NO: 89664			
20	\$76,560.65	0.86387846	\$66,139.09								
				0	\$0.00	STAT	999999	STATE OF WISCONSIN			
				0.00309280	\$204.56	CNTY	48	POLK COUNTY			
				0.00157010	\$103.85	MUNI	48046	TOWN OF STERLING			
				0.00695650	\$460.10	REG	485019	SCH D OF SAINT CROIX FALLS			
				0.00025770	\$17.05	VTAE	001700	NORTHWOOD TECHNICAL COLLEGE			
Parcel Total:					\$785.56						

File Number Total:					\$785.56						
--------------------	--	--	--	--	----------	--	--	--	--	--	--

FILE NO: NF 801 *				DATE OF PURCHASE: 12/02/2003				GRANTOR: VINCENT C MENKE			
LEGAL DESCRIPTION: T36 R19-W S19 NESE				PARCEL NO: 046-442-0000				CONTROL NO: 89954			
40	\$153,121.29	0.86387846	\$132,278.18								
				0	\$0.00	STAT	999999	STATE OF WISCONSIN			
				0.00309280	\$409.12	CNTY	48	POLK COUNTY			
				0.00157010	\$207.70	MUNI	48046	TOWN OF STERLING			
				0.00695650	\$920.19	REG	485019	SCH D OF SAINT CROIX FALLS			
				0.00025770	\$34.09	VTAE	001700	NORTHWOOD TECHNICAL COLLEGE			
Parcel Total:					\$1,571.10						



# State of Wisconsin / Department of Natural Resources

Tony Evers , Governor

, Secretary

2/5/2025

## Chapter 70.114 - Aids Payment Worksheet For Tax Year 2024(Payment Year 2025) - Payment Due January 31, 2025

5040 of 7093

LEGAL DESCRIPTION: T36 R19-W S19 SESE	PARCEL NO: 046-448-0000	CONTROL NO: 89955
---------------------------------------	-------------------------	-------------------

40	\$153,121.29	0.86387846	\$132,278.18	
----	--------------	------------	--------------	--

0	\$0.00	STAT	999999	STATE OF WISCONSIN
0.00309280	\$409.12	CNTY	48	POLK COUNTY
0.00157010	\$207.70	MUNI	48046	TOWN OF STERLING
0.00695650	\$920.19	REG	485019	SCH D OF SAINT CROIX FALLS
0.00025770	\$34.09	VTAE	001700	NORTHWOOD TECHNICAL COLLEGE

Parcel Total:	\$1,571.10
---------------	------------

File Number Total:	\$3,142.20
--------------------	------------

FILE NO: NF 807 *	DATE OF PURCHASE: 04/12/2004	GRANTOR: JANET LEE
-------------------	------------------------------	--------------------

LEGAL DESCRIPTION: T36 R19-W S19 PT OF SWSE	PARCEL NO: 46-447-0	CONTROL NO: 91460
---	---------------------	-------------------

10	\$28,959.51	0.86387846	\$25,017.50	
----	-------------	------------	-------------	--

0	\$0.00	STAT	999999	STATE OF WISCONSIN
0.00309280	\$77.38	CNTY	48	POLK COUNTY
0.00157010	\$39.28	MUNI	48046	TOWN OF STERLING
0.00695650	\$174.03	REG	485019	SCH D OF SAINT CROIX FALLS
0.00025770	\$6.45	VTAE	001700	NORTHWOOD TECHNICAL COLLEGE

Parcel Total:	\$297.14
---------------	----------

File Number Total:	\$297.14
--------------------	----------



# State of Wisconsin / Department of Natural Resources

Tony Evers , Governor

, Secretary

2/5/2025

## Chapter 70.114 - Aids Payment Worksheet For Tax Year 2024(Payment Year 2025) - Payment Due January 31, 2025

5041 of 7093

FILE NO: NF 824 *				DATE OF PURCHASE: 07/08/2005				GRANTOR: PHILIP C HARRIS			
LEGAL DESCRIPTION: T36 R20-W S29 PT OF NENW				PARCEL NO: 46-01426-000				CONTROL NO: 94054			
8	\$27,853.02	0.86387846	\$24,061.63								
				0	\$0.00	STAT	999999	STATE OF WISCONSIN			
				0.00309280	\$74.42	CNTY	48	POLK COUNTY			
				0.00157010	\$37.78	MUNI	48046	TOWN OF STERLING			
				0.00695650	\$167.38	REG	485019	SCH D OF SAINT CROIX FALLS			
				0.00025770	\$6.20	VTAE	001700	NORTHWOOD TECHNICAL COLLEGE			
Parcel Total:					\$285.78						

LEGAL DESCRIPTION: T36 R20-W S29 PT OF SENW				PARCEL NO: 46-01430-000				CONTROL NO: 94055			
18.57	\$64,652.19	0.86387846	\$55,851.64								
				0	\$0.00	STAT	999999	STATE OF WISCONSIN			
				0.00309280	\$172.74	CNTY	48	POLK COUNTY			
				0.00157010	\$87.70	MUNI	48046	TOWN OF STERLING			
				0.00695650	\$388.53	REG	485019	SCH D OF SAINT CROIX FALLS			
				0.00025770	\$14.39	VTAE	001700	NORTHWOOD TECHNICAL COLLEGE			
Parcel Total:					\$663.36						

File Number Total:					\$949.14						
--------------------	--	--	--	--	----------	--	--	--	--	--	--



# State of Wisconsin / Department of Natural Resources

Tony Evers , Governor

, Secretary

2/5/2025

## Chapter 70.114 - Aids Payment Worksheet For Tax Year 2024(Payment Year 2025) - Payment Due January 31, 2025

5042 of 7093

FILE NO: NF 829 *				DATE OF PURCHASE: 05/11/2007				GRANTOR: PATTY ET AL MILLARD			
LEGAL DESCRIPTION: T36 R20-W S05 SWNW				PARCEL NO: 046-01016-0000				CONTROL NO: 97791			
40	\$97,964.18	0.86387846	\$84,629.14								
				0	\$0.00	STAT	999999	STATE OF WISCONSIN			
				0.00309280	\$261.74	CNTY	48	POLK COUNTY			
				0.00157010	\$132.88	MUNI	48046	TOWN OF STERLING			
				0.00695650	\$588.72	REG	485019	SCH D OF SAINT CROIX FALLS			
				0.00025770	\$21.81	VTAE	001700	NORTHWOOD TECHNICAL COLLEGE			
Parcel Total:					\$1,005.15						

LEGAL DESCRIPTION: T36 R20-W S05 PT OF NESW				PARCEL NO: 046-01018-0000				CONTROL NO: 97792			
25	\$64,628.76	0.86387846	\$55,831.40								
				0	\$0.00	STAT	999999	STATE OF WISCONSIN			
				0.00309280	\$172.68	CNTY	48	POLK COUNTY			
				0.00157010	\$87.66	MUNI	48046	TOWN OF STERLING			
				0.00695650	\$388.39	REG	485019	SCH D OF SAINT CROIX FALLS			
				0.00025770	\$14.39	VTAE	001700	NORTHWOOD TECHNICAL COLLEGE			
Parcel Total:					\$663.12						



# State of Wisconsin / Department of Natural Resources

Tony Evers , Governor

, Secretary

2/5/2025

## Chapter 70.114 - Aids Payment Worksheet For Tax Year 2024(Payment Year 2025) - Payment Due January 31, 2025

5043 of 7093

LEGAL DESCRIPTION: T36 R20-W S05 SWSW	PARCEL NO: 046-01020-0000	CONTROL NO: 97793
---------------------------------------	---------------------------	-------------------

40    \$103,406.69    0.86387846    \$89,330.82

0	\$0.00	STAT	999999	STATE OF WISCONSIN
0.00309280	\$276.29	CNTY	48	POLK COUNTY
0.00157010	\$140.26	MUNI	48046	TOWN OF STERLING
0.00695650	\$621.43	REG	485019	SCH D OF SAINT CROIX FALLS
0.00025770	\$23.02	VTAE	001700	NORTHWOOD TECHNICAL COLLEGE

Parcel Total:                    \$1,061.00

LEGAL DESCRIPTION: T36 R20-W S05 PT OF SESW	PARCEL NO: 046-01021-0000	CONTROL NO: 97794
---	---------------------------	-------------------

22    \$56,874.07    0.86387846    \$49,132.29

0	\$0.00	STAT	999999	STATE OF WISCONSIN
0.00309280	\$151.96	CNTY	48	POLK COUNTY
0.00157010	\$77.14	MUNI	48046	TOWN OF STERLING
0.00695650	\$341.79	REG	485019	SCH D OF SAINT CROIX FALLS
0.00025770	\$12.66	VTAE	001700	NORTHWOOD TECHNICAL COLLEGE

Parcel Total:                    \$583.55

LEGAL DESCRIPTION: T36 R20-W S05 NESE	PARCEL NO: 046-01022-0000	CONTROL NO: 97795
---------------------------------------	---------------------------	-------------------

40    \$103,406.69    0.86387846    \$89,330.82

0	\$0.00	STAT	999999	STATE OF WISCONSIN
0.00309280	\$276.29	CNTY	48	POLK COUNTY
0.00157010	\$140.26	MUNI	48046	TOWN OF STERLING
0.00695650	\$621.43	REG	485019	SCH D OF SAINT CROIX FALLS
0.00025770	\$23.02	VTAE	001700	NORTHWOOD TECHNICAL COLLEGE

Parcel Total:                    \$1,061.00



# State of Wisconsin / Department of Natural Resources

Tony Evers , Governor

, Secretary

2/5/2025

## Chapter 70.114 - Aids Payment Worksheet For Tax Year 2024(Payment Year 2025) - Payment Due January 31, 2025

5044 of 7093

LEGAL DESCRIPTION: T36 R20-W S05 PT OF NWSE	PARCEL NO: 046-01023-0000	CONTROL NO: 97796
---	---------------------------	-------------------

22	\$56,874.07	0.86387846	\$49,132.29	
----	-------------	------------	-------------	--

0	\$0.00	STAT	999999	STATE OF WISCONSIN
0.00309280	\$151.96	CNTY	48	POLK COUNTY
0.00157010	\$77.14	MUNI	48046	TOWN OF STERLING
0.00695650	\$341.79	REG	485019	SCH D OF SAINT CROIX FALLS
0.00025770	\$12.66	VTAE	001700	NORTHWOOD TECHNICAL COLLEGE

Parcel Total:	\$583.55
---------------	----------

LEGAL DESCRIPTION: T36 R20-W S08 NWNW	PARCEL NO: 046-01041-0000	CONTROL NO: 97797
---------------------------------------	---------------------------	-------------------

40	\$103,406.69	0.86387846	\$89,330.82	
----	--------------	------------	-------------	--

0	\$0.00	STAT	999999	STATE OF WISCONSIN
0.00309280	\$276.29	CNTY	48	POLK COUNTY
0.00157010	\$140.26	MUNI	48046	TOWN OF STERLING
0.00695650	\$621.43	REG	485019	SCH D OF SAINT CROIX FALLS
0.00025770	\$23.02	VTAE	001700	NORTHWOOD TECHNICAL COLLEGE

Parcel Total:	\$1,061.00
---------------	------------

File Number Total:	\$6,018.37
--------------------	------------





# State of Wisconsin / Department of Natural Resources

Tony Evers , Governor

, Secretary

2/5/2025

## Chapter 70.114 - Aids Payment Worksheet For Tax Year 2024(Payment Year 2025) - Payment Due January 31, 2025

5045 of 7093

FILE NO: NF 837 *				DATE OF PURCHASE: 11/07/2006				GRANTOR: MICHELLE M HENSLER			
LEGAL DESCRIPTION: T36 R20-W S20 N1/2 OF NESW				PARCEL NO: 046-01267-0000				CONTROL NO: 96768			
20	\$77,145.00	0.86387846	\$66,643.90								
				0	\$0.00	STAT	999999	STATE OF WISCONSIN			
				0.00309280	\$206.12	CNTY	48	POLK COUNTY			
				0.00157010	\$104.64	MUNI	48046	TOWN OF STERLING			
				0.00695650	\$463.61	REG	485019	SCH D OF SAINT CROIX FALLS			
				0.00025770	\$17.18	VTAE	001700	NORTHWOOD TECHNICAL COLLEGE			
Parcel Total:					\$791.55						

File Number Total:					\$791.55						
--------------------	--	--	--	--	----------	--	--	--	--	--	--

FILE NO: NF 838 *				DATE OF PURCHASE: 12/16/2006				GRANTOR: STEPHANIE K HARRIS			
LEGAL DESCRIPTION: T36 R20-W S20 S1/2 OF NESW				PARCEL NO: 046-01267-0100				CONTROL NO: 96767			
20	\$77,145.00	0.86387846	\$66,643.90								
				0	\$0.00	STAT	999999	STATE OF WISCONSIN			
				0.00309280	\$206.12	CNTY	48	POLK COUNTY			
				0.00157010	\$104.64	MUNI	48046	TOWN OF STERLING			
				0.00695650	\$463.61	REG	485019	SCH D OF SAINT CROIX FALLS			
				0.00025770	\$17.18	VTAE	001700	NORTHWOOD TECHNICAL COLLEGE			
Parcel Total:					\$791.55						

File Number Total:					\$791.55						
--------------------	--	--	--	--	----------	--	--	--	--	--	--



# State of Wisconsin / Department of Natural Resources

Tony Evers , Governor

, Secretary

2/5/2025

## Chapter 70.114 - Aids Payment Worksheet For Tax Year 2024(Payment Year 2025) - Payment Due January 31, 2025

5046 of 7093

FILE NO: NF 840 *	DATE OF PURCHASE: 11/17/2006	GRANTOR: LINDA L HARRIS		
LEGAL DESCRIPTION: T36 R20-W S29 PT OF NENW	PARCEL NO: 046-01427-0000	CONTROL NO: 96766		
32	\$107,279.76	0.86387846	\$92,676.68	
	0	\$0.00	STAT 999999	STATE OF WISCONSIN
	0.00309280	\$286.63	CNTY 48	POLK COUNTY
	0.00157010	\$145.52	MUNI 48046	TOWN OF STERLING
	0.00695650	\$644.70	REG 485019	SCH D OF SAINT CROIX FALLS
	0.00025770	\$23.89	VTAE 001700	NORTHWOOD TECHNICAL COLLEGE
Parcel Total:		\$1,100.74		

File Number Total:	\$1,100.74
--------------------	------------

FILE NO: NF 849 *	DATE OF PURCHASE: 09/28/2007	GRANTOR: PHILLIP C HARRIS		
LEGAL DESCRIPTION: T36 R20-W S29 PT OF SENW	PARCEL NO: 046-01430-0100	CONTROL NO: 98158		
5.9	\$26,898.76	0.86387846	\$23,237.26	
	0	\$0.00	STAT 999999	STATE OF WISCONSIN
	0.00309280	\$71.87	CNTY 48	POLK COUNTY
	0.00157010	\$36.49	MUNI 48046	TOWN OF STERLING
	0.00695650	\$161.65	REG 485019	SCH D OF SAINT CROIX FALLS
	0.00025770	\$5.99	VTAE 001700	NORTHWOOD TECHNICAL COLLEGE
Parcel Total:		\$276.00		

File Number Total:	\$276.00
--------------------	----------



# State of Wisconsin / Department of Natural Resources

Tony Evers , Governor

, Secretary

2/5/2025

## Chapter 70.114 - Aids Payment Worksheet For Tax Year 2024(Payment Year 2025) - Payment Due January 31, 2025

5047 of 7093

FILE NO: NF 30006 *				DATE OF PURCHASE: 12/15/2008				GRANTOR: Polk County			
LEGAL DESCRIPTION: T36 R20-W S05 SESE				PARCEL NO: 046-01025-0000				CONTROL NO: 102180			
40	\$107,227.72	0.86387846	\$92,631.72								
				0	\$0.00	STAT	999999	STATE OF WISCONSIN			
				0.00309280	\$286.49	CNTY	48	POLK COUNTY			
				0.00157010	\$145.45	MUNI	48046	TOWN OF STERLING			
				0.00695650	\$644.39	REG	485019	SCH D OF SAINT CROIX FALLS			
				0.00025770	\$23.87	VTAE	001700	NORTHWOOD TECHNICAL COLLEGE			
Parcel Total:				\$1,100.20							

File Number Total:				\$1,100.20							
--------------------	--	--	--	------------	--	--	--	--	--	--	--

FILE NO: NF 30044 *				DATE OF PURCHASE: 10/12/2010				GRANTOR: David T Hennessey			
LEGAL DESCRIPTION: T36 R19-W S30 PT OF SWSW				PARCEL NO: 046-00749-0000				CONTROL NO: 120280			
20.82	\$65,978.98	0.86387846	\$56,997.82								
				0	\$0.00	STAT	999999	STATE OF WISCONSIN			
				0.00309280	\$176.29	CNTY	48	POLK COUNTY			
				0.00157010	\$89.49	MUNI	48046	TOWN OF STERLING			
				0.00695650	\$396.50	REG	485019	SCH D OF SAINT CROIX FALLS			
				0.00025770	\$14.69	VTAE	001700	NORTHWOOD TECHNICAL COLLEGE			
Parcel Total:				\$676.97							

File Number Total:				\$676.97							
--------------------	--	--	--	----------	--	--	--	--	--	--	--



# State of Wisconsin / Department of Natural Resources

Tony Evers , Governor

, Secretary

2/5/2025

## Chapter 70.114 - Aids Payment Worksheet For Tax Year 2024(Payment Year 2025) - Payment Due January 31, 2025

5048 of 7093

FILE NO: NF 30057 *				DATE OF PURCHASE: 09/09/2011				GRANTOR: Chris A Langer			
LEGAL DESCRIPTION: T36 R19-W S30 PT OF SWNE				PARCEL NO: 046-00736-0000				CONTROL NO: 122667			
15.62	\$33,101.07	0.86387846	\$28,595.30								
				0	\$0.00	STAT	999999	STATE OF WISCONSIN			
				0.00309280	\$88.44	CNTY	48	POLK COUNTY			
				0.00157010	\$44.90	MUNI	48046	TOWN OF STERLING			
				0.00695650	\$198.92	REG	485019	SCH D OF SAINT CROIX FALLS			
				0.00025770	\$7.37	VTAE	001700	NORTHWOOD TECHNICAL COLLEGE			
Parcel Total:					\$339.63						

LEGAL DESCRIPTION: T36 R19-W S30 PT OF SENE				PARCEL NO: 046-00740-0000				CONTROL NO: 122668			
20.02	\$83,807.54	0.86387846	\$72,399.53								
				0	\$0.00	STAT	999999	STATE OF WISCONSIN			
				0.00309280	\$223.92	CNTY	48	POLK COUNTY			
				0.00157010	\$113.68	MUNI	48046	TOWN OF STERLING			
				0.00695650	\$503.65	REG	485019	SCH D OF SAINT CROIX FALLS			
				0.00025770	\$18.66	VTAE	001700	NORTHWOOD TECHNICAL COLLEGE			
Parcel Total:					\$859.91						

File Number Total:					\$1,199.54						
--------------------	--	--	--	--	------------	--	--	--	--	--	--



# State of Wisconsin / Department of Natural Resources

Tony Evers , Governor

, Secretary

2/5/2025

## Chapter 70.114 - Aids Payment Worksheet For Tax Year 2024(Payment Year 2025) - Payment Due January 31, 2025

5049 of 7093

FILE NO: NF 30062 *				DATE OF PURCHASE: 11/30/2011				GRANTOR: James Menke			
LEGAL DESCRIPTION: T36 R19-W S19 PT OF SWSE				PARCEL NO: 046-00445-0000				CONTROL NO: 123294			
27.98	\$59,395.50	0.86387846	\$51,310.50								
				0	\$0.00	STAT	999999	STATE OF WISCONSIN			
				0.00309280	\$158.70	CNTY	48	POLK COUNTY			
				0.00157010	\$80.56	MUNI	48046	TOWN OF STERLING			
				0.00695650	\$356.94	REG	485019	SCH D OF SAINT CROIX FALLS			
				0.00025770	\$13.22	VTAE	001700	NORTHWOOD TECHNICAL COLLEGE			
Parcel Total:					\$609.42						

LEGAL DESCRIPTION: T36 R19-W S19 PT OF NESW				PARCEL NO: 046-00438-0000				CONTROL NO: 123295			
20	\$47,139.29	0.86387846	\$40,722.62								
				0	\$0.00	STAT	999999	STATE OF WISCONSIN			
				0.00309280	\$125.95	CNTY	48	POLK COUNTY			
				0.00157010	\$63.94	MUNI	48046	TOWN OF STERLING			
				0.00695650	\$283.29	REG	485019	SCH D OF SAINT CROIX FALLS			
				0.00025770	\$10.50	VTAE	001700	NORTHWOOD TECHNICAL COLLEGE			
Parcel Total:					\$483.68						



# State of Wisconsin / Department of Natural Resources

Tony Evers , Governor

, Secretary

2/5/2025

## Chapter 70.114 - Aids Payment Worksheet For Tax Year 2024(Payment Year 2025) - Payment Due January 31, 2025

5050 of 7093

LEGAL DESCRIPTION: T36 R19-W S19 PT OF NWSE      PARCEL NO: 046-00444-0000      CONTROL NO: 123296

20      \$42,425.36      0.86387846      \$36,650.35

0      \$0.00      STAT      999999      STATE OF WISCONSIN

0.00309280      \$113.35      CNTY      48      POLK COUNTY

0.00157010      \$57.55      MUNI      48046      TOWN OF STERLING

0.00695650      \$254.96      REG      485019      SCH D OF SAINT CROIX FALLS

0.00025770      \$9.45      VTAE      001700      NORTHWOOD TECHNICAL COLLEGE

Parcel Total:      \$435.31

File Number Total:      \$1,528.41

FILE NO: NF 30068 \*      DATE OF PURCHASE: 11/28/2012      GRANTOR: James C Miller

LEGAL DESCRIPTION: T36 R19-W S18 PT OF SESW      PARCEL NO: 046-00413-0000      CONTROL NO: 124478

20      \$59,087.17      0.86387846      \$51,044.13

0      \$0.00      STAT      999999      STATE OF WISCONSIN

0.00309280      \$157.87      CNTY      48      POLK COUNTY

0.00157010      \$80.15      MUNI      48046      TOWN OF STERLING

0.00695650      \$355.09      REG      485019      SCH D OF SAINT CROIX FALLS

0.00025770      \$13.16      VTAE      001700      NORTHWOOD TECHNICAL COLLEGE

Parcel Total:      \$606.27



# State of Wisconsin / Department of Natural Resources

Tony Evers , Governor

, Secretary

2/5/2025

## Chapter 70.114 - Aids Payment Worksheet For Tax Year 2024(Payment Year 2025) - Payment Due January 31, 2025

5051 of 7093

LEGAL DESCRIPTION: T36 R19-W S18 SWSE	PARCEL NO: 046-00418-0000	CONTROL NO: 124479
---------------------------------------	---------------------------	--------------------

40	\$111,160.63	0.86387846	\$96,029.27
----	--------------	------------	-------------

0	\$0.00	STAT	999999	STATE OF WISCONSIN
---	--------	------	--------	--------------------

0.00309280	\$297.00	CNTY	48	POLK COUNTY
------------	----------	------	----	-------------

0.00157010	\$150.78	MUNI	48046	TOWN OF STERLING
------------	----------	------	-------	------------------

0.00695650	\$668.03	REG	485019	SCH D OF SAINT CROIX FALLS
------------	----------	-----	--------	----------------------------

0.00025770	\$24.75	VTAE	001700	NORTHWOOD TECHNICAL COLLEGE
------------	---------	------	--------	-----------------------------

Parcel Total:	\$1,140.56
---------------	------------

File Number Total:	\$1,746.83
--------------------	------------

FILE NO: NF 30228 *	DATE OF PURCHASE: 02/01/2020	GRANTOR: GB Millard Revocable Trust,
---------------------	------------------------------	--------------------------------------

LEGAL DESCRIPTION: T36 R20-W S05 PT OF NESW	PARCEL NO: 046-01018-1000	CONTROL NO: 139043
---	---------------------------	--------------------

12.94	\$34,628.64	0.86387846	\$29,914.93
-------	-------------	------------	-------------

0	\$0.00	STAT	999999	STATE OF WISCONSIN
---	--------	------	--------	--------------------

0.00309280	\$92.52	CNTY	48	POLK COUNTY
------------	---------	------	----	-------------

0.00157010	\$46.97	MUNI	48046	TOWN OF STERLING
------------	---------	------	-------	------------------

0.00695650	\$208.10	REG	485019	SCH D OF SAINT CROIX FALLS
------------	----------	-----	--------	----------------------------

0.00025770	\$7.71	VTAE	001700	NORTHWOOD TECHNICAL COLLEGE
------------	--------	------	--------	-----------------------------

Parcel Total:	\$355.30
---------------	----------



# State of Wisconsin / Department of Natural Resources

Tony Evers , Governor

, Secretary

2/5/2025

## Chapter 70.114 - Aids Payment Worksheet For Tax Year 2024(Payment Year 2025) - Payment Due January 31, 2025

5052 of 7093

LEGAL DESCRIPTION: T36 R20-W S05 PT OF NWSE	PARCEL NO: 046-01023-1000	CONTROL NO: 139044
---	---------------------------	--------------------

20.1	\$60,566.28	0.86387846	\$52,321.91	
------	-------------	------------	-------------	--

0	\$0.00	STAT	999999	STATE OF WISCONSIN
0.00309280	\$161.82	CNTY	48	POLK COUNTY
0.00157010	\$82.15	MUNI	48046	TOWN OF STERLING
0.00695650	\$363.98	REG	485019	SCH D OF SAINT CROIX FALLS
0.00025770	\$13.48	VTAE	001700	NORTHWOOD TECHNICAL COLLEGE

Parcel Total:	\$621.43
---------------	----------

LEGAL DESCRIPTION: T36 R20-W S05 PT OF SESW	PARCEL NO: 046-01018-1000	CONTROL NO: 139059
---	---------------------------	--------------------

15.34	\$41,051.27	0.86387846	\$35,463.30	
-------	-------------	------------	-------------	--

0	\$0.00	STAT	999999	STATE OF WISCONSIN
0.00309280	\$109.68	CNTY	48	POLK COUNTY
0.00157010	\$55.68	MUNI	48046	TOWN OF STERLING
0.00695650	\$246.70	REG	485019	SCH D OF SAINT CROIX FALLS
0.00025770	\$9.14	VTAE	001700	NORTHWOOD TECHNICAL COLLEGE

Parcel Total:	\$421.20
---------------	----------

File Number Total:	\$1,397.93
--------------------	------------

Municipality Total:	\$25,300.59
---------------------	-------------





# State of Wisconsin / Department of Natural Resources

Tony Evers , Governor

, Secretary

2/5/2025

## Chapter 70.114 - Aids Payment Worksheet For Tax Year 2024(Payment Year 2025) - Payment Due January 31, 2025

5053 of 7093

DETAIL FOR VILLAGE OF OSCEOLA, POLK COUNTY

Acres	Est. Adjust. Purch. Price	Level of Assessment	Adjusted Local Value	Net Gen. Tax Rate	Calc. Aid Pay Amount	Taxing Jurisdiction Type	Code	Description
FILE NO: FM 10803 *			DATE OF PURCHASE: 10/17/2003			GRANTOR: JAMES LARUE		
LEGAL DESCRIPTION: T33 R19-W S27 V OSC ASRS PLT-OL88				PARCEL NO: 165-00489-0000		CONTROL NO: 141687		
0.14	\$973.63	0.87451703	\$851.46					
				0	\$0.00	STAT	999999	STATE OF WISCONSIN
				0.00276840	\$2.36	CNTY	48	POLK COUNTY
				0.00499670	\$4.25	MUNI	48165	VILLAGE OF OSCEOLA
				0.00588520	\$5.01	REG	484165	SCH D OF OSCEOLA
				0.00024460	\$0.21	VTAE	001700	NORTHWOOD TECHNICAL COLLEGE
<b>Parcel Total:</b>					<b>\$11.83</b>			

LEGAL DESCRIPTION: T33 R19-W S27 V OSC ASRS PLT-OL106				PARCEL NO: 165-00518-0000		CONTROL NO: 141688		
1.93	\$20,984.11	0.87451703	\$18,350.96					
				0	\$0.00	STAT	999999	STATE OF WISCONSIN
				0.00276840	\$50.80	CNTY	48	POLK COUNTY
				0.00499670	\$91.70	MUNI	48165	VILLAGE OF OSCEOLA
				0.00588520	\$108.00	REG	484165	SCH D OF OSCEOLA
				0.00024460	\$4.49	VTAE	001700	NORTHWOOD TECHNICAL COLLEGE
<b>Parcel Total:</b>					<b>\$254.99</b>			



# State of Wisconsin / Department of Natural Resources

Tony Evers , Governor

, Secretary

2/5/2025

## Chapter 70.114 - Aids Payment Worksheet For Tax Year 2024(Payment Year 2025) - Payment Due January 31, 2025

5054 of 7093

LEGAL DESCRIPTION: T33 R19-W S27 V OSC ASRS PLT-OL107				PARCEL NO: 165-00518-0000				CONTROL NO: 141689	
4.96	\$53,928.58	0.87451703	\$47,161.46						
				0	\$0.00	STAT	999999	STATE OF WISCONSIN	
				0.00276840	\$130.56	CNTY	48	POLK COUNTY	
				0.00499670	\$235.65	MUNI	48165	VILLAGE OF OSCEOLA	
				0.00588520	\$277.55	REG	484165	SCH D OF OSCEOLA	
				0.00024460	\$11.53	VTAE	001700	NORTHWOOD TECHNICAL COLLEGE	
Parcel Total:				\$655.29					

LEGAL DESCRIPTION: T33 R19-W S27 V OSC ASRS PLT-OL105				PARCEL NO: 165-00517-0000				CONTROL NO: 141690	
0.07	\$973.63	0.87451703	\$851.46						
				0	\$0.00	STAT	999999	STATE OF WISCONSIN	
				0.00276840	\$2.36	CNTY	48	POLK COUNTY	
				0.00499670	\$4.25	MUNI	48165	VILLAGE OF OSCEOLA	
				0.00588520	\$5.01	REG	484165	SCH D OF OSCEOLA	
				0.00024460	\$0.21	VTAE	001700	NORTHWOOD TECHNICAL COLLEGE	
Parcel Total:				\$11.83					

LEGAL DESCRIPTION: T33 R19-W S27 V OSC ASRS PLT-OL109				PARCEL NO: 165-00518-0000				CONTROL NO: 141691	
0.4	\$4,348.95	0.87451703	\$3,803.23						
				0	\$0.00	STAT	999999	STATE OF WISCONSIN	
				0.00276840	\$10.53	CNTY	48	POLK COUNTY	
				0.00499670	\$19.00	MUNI	48165	VILLAGE OF OSCEOLA	
				0.00588520	\$22.38	REG	484165	SCH D OF OSCEOLA	
				0.00024460	\$0.93	VTAE	001700	NORTHWOOD TECHNICAL COLLEGE	
Parcel Total:				\$52.84					



# State of Wisconsin / Department of Natural Resources

Tony Evers , Governor

, Secretary

2/5/2025

## Chapter 70.114 - Aids Payment Worksheet For Tax Year 2024(Payment Year 2025) - Payment Due January 31, 2025

5055 of 7093

LEGAL DESCRIPTION: T33 R19-W S27 V OSC ASRS PLT-OL91	PARCEL NO: 165-00500-0000	CONTROL NO: 141692
--	---------------------------	--------------------

0.5	\$694.89	0.87451703	\$607.69
-----	----------	------------	----------

0	\$0.00	STAT	999999	STATE OF WISCONSIN
0.00276840	\$1.68	CNTY	48	POLK COUNTY
0.00499670	\$3.04	MUNI	48165	VILLAGE OF OSCEOLA
0.00588520	\$3.58	REG	484165	SCH D OF OSCEOLA
0.00024460	\$0.15	VTAE	001700	NORTHWOOD TECHNICAL COLLEGE

Parcel Total:	\$8.45
---------------	--------

LEGAL DESCRIPTION: T33 R19-W S27 V OSC ASRS PLT-OL108	PARCEL NO: 165-00518-0000	CONTROL NO: 141693
---	---------------------------	--------------------

0.14	\$1,522.28	0.87451703	\$1,331.26
------	------------	------------	------------

0	\$0.00	STAT	999999	STATE OF WISCONSIN
0.00276840	\$3.69	CNTY	48	POLK COUNTY
0.00499670	\$6.65	MUNI	48165	VILLAGE OF OSCEOLA
0.00588520	\$7.83	REG	484165	SCH D OF OSCEOLA
0.00024460	\$0.33	VTAE	001700	NORTHWOOD TECHNICAL COLLEGE

Parcel Total:	\$18.50
---------------	---------

File Number Total:	\$1,013.73
--------------------	------------

Municipality Total:	\$1,013.73
---------------------	------------



# State of Wisconsin / Department of Natural Resources

Tony Evers , Governor

, Secretary

2/5/2025

## Chapter 70.114 - Aids Payment Worksheet For Tax Year 2024(Payment Year 2025) - Payment Due January 31, 2025

5056 of 7093

DETAIL FOR CITY OF AMERY, POLK COUNTY

Acres	Est. Adjust. Purch. Price	Level of Assessment	Adjusted Local Value	Net Gen. Tax Rate	Calc. Aid Pay Amount	----- Taxing Jurisdiction -----		
						Type	Code	Description
FILE NO: P 1730 F			DATE OF PURCHASE: 08/09/2000			GRANTOR: WISCONSIN DEPT OF TRANSPORTA		
LEGAL DESCRIPTION: T33 R16-W S28 PT OF SESW				PARCEL NO: 085144		CONTROL NO: 85144		
1.96	\$756.56	0.82445215	\$623.75					
				0	\$0.00	STAT	999999	STATE OF WISCONSIN
				0.00306860	\$1.91	CNTY	48	POLK COUNTY
				0.00837690	\$5.23	MUNI	48201	CITY OF AMERY
				0.00831930	\$5.19	REG	480119	SCH D OF AMERY
				0.00027110	\$0.17	VTAE	001700	NORTHWOOD TECHNICAL COLLEGE
				0.00100990	\$0.63	SEWR	488030	APPLE RIVER PRO & REHAB DIST
Parcel Total:					\$13.13			

File Number Total: \$13.13

FILE NO: P 1828 *			DATE OF PURCHASE: 12/15/2003			GRANTOR: CANADIAN NATIONAL RAILROAD C		
LEGAL DESCRIPTION: T33 R16-W S29 PT GV LT 6				PARCEL NO: 089604		CONTROL NO: 89604		
3.72	\$13,336.85	0.82445215	\$10,995.59					
				0	\$0.00	STAT	999999	STATE OF WISCONSIN
				0.00306860	\$33.74	CNTY	48	POLK COUNTY
				0.00837690	\$92.11	MUNI	48201	CITY OF AMERY
				0.00831930	\$91.48	REG	480119	SCH D OF AMERY
				0.00027110	\$2.98	VTAE	001700	NORTHWOOD TECHNICAL COLLEGE
				0.00030360	\$3.34	SEWR	488140	AMERY LAKES PRO & REHAB DIST
Parcel Total:					\$223.65			



# State of Wisconsin / Department of Natural Resources

Tony Evers , Governor

, Secretary

2/5/2025

## Chapter 70.114 - Aids Payment Worksheet For Tax Year 2024(Payment Year 2025) - Payment Due January 31, 2025

5057 of 7093

LEGAL DESCRIPTION: T33 R16-W S28 PT GV LT 04      PARCEL NO: 089606      CONTROL NO: 89606

5.04      \$18,069.28      0.82445215      \$14,897.26

0	\$0.00	STAT	999999	STATE OF WISCONSIN
0.00306860	\$45.71	CNTY	48	POLK COUNTY
0.00837690	\$124.79	MUNI	48201	CITY OF AMERY
0.00831930	\$123.93	REG	480119	SCH D OF AMERY
0.00027110	\$4.04	VTAE	001700	NORTHWOOD TECHNICAL COLLEGE
0.00030360	\$4.52	SEWR	488140	AMERY LAKES PRO & REHAB DIST

Parcel Total:      \$302.99

LEGAL DESCRIPTION: T33 R16-W S28 PT OF SESW      PARCEL NO: 089607      CONTROL NO: 89607

1.35      \$4,839.99      0.82445215      \$3,990.34

0	\$0.00	STAT	999999	STATE OF WISCONSIN
0.00306860	\$12.24	CNTY	48	POLK COUNTY
0.00837690	\$33.43	MUNI	48201	CITY OF AMERY
0.00831930	\$33.20	REG	480119	SCH D OF AMERY
0.00027110	\$1.08	VTAE	001700	NORTHWOOD TECHNICAL COLLEGE
0.00030360	\$1.21	SEWR	488140	AMERY LAKES PRO & REHAB DIST

Parcel Total:      \$81.16

File Number Total:      \$607.80

Municipality Total:      \$620.93



# State of Wisconsin / Department of Natural Resources

Tony Evers , Governor

, Secretary

2/5/2025

## Chapter 70.114 - Aids Payment Worksheet For Tax Year 2024(Payment Year 2025) - Payment Due January 31, 2025

5058 of 7093

DETAIL FOR CITY OF ST. CROIX FALLS, POLK COUNTY

Acres	Est. Adjust. Purch. Price	Level of Assessment	Adjusted Local Value	Net Gen. Tax Rate	Calc. Aid Pay Amount	Type	Code	Taxing Jurisdiction Description
FILE NO: PR 40093 *			DATE OF PURCHASE: 12/06/2010			GRANTOR: Colleen Paluczak		
LEGAL DESCRIPTION: T34 R18-W S20 Lot 2, CSM 5946				PARCEL NO: 281-00970-0000		CONTROL NO: 121000		
13.16	\$92,801.16	0.95665412	\$88,778.61	0	\$0.00	STAT	999999	STATE OF WISCONSIN
				0.00273560	\$242.86	CNTY	48	POLK COUNTY
				0.00450720	\$400.14	MUNI	48281	CITY OF ST. CROIX FALLS
				0.00652210	\$579.03	REG	485019	SCH D OF SAINT CROIX FALLS
				0.00024160	\$21.45	VTAE	001700	NORTHWOOD TECHNICAL COLLEGE
Parcel Total:					\$1,243.48			

File Number Total: \$1,243.48

FILE NO: PR 40160 *			DATE OF PURCHASE: 03/18/2013			GRANTOR: George H. & Allyson K. Pfal		
LEGAL DESCRIPTION: T34 R18-W S20 Lot 1, CSM 1290				PARCEL NO: 281-00916-0000		CONTROL NO: 125816		
0.75	\$2,157.04	0.95665412	\$2,063.54	0	\$0.00	STAT	999999	STATE OF WISCONSIN
				0.00273560	\$5.64	CNTY	48	POLK COUNTY
				0.00450720	\$9.30	MUNI	48281	CITY OF ST. CROIX FALLS
				0.00652210	\$13.46	REG	485019	SCH D OF SAINT CROIX FALLS
				0.00024160	\$0.50	VTAE	001700	NORTHWOOD TECHNICAL COLLEGE
Parcel Total:					\$28.90			



# State of Wisconsin / Department of Natural Resources

Tony Evers , Governor

, Secretary

2/5/2025

## Chapter 70.114 - Aids Payment Worksheet For Tax Year 2024(Payment Year 2025) - Payment Due January 31, 2025

5059 of 7093

LEGAL DESCRIPTION: T34 R18-W S20 Lot 2, CSM 1324	PARCEL NO: 281-00916-0000	CONTROL NO: 125817
--	---------------------------	--------------------

29.3	\$84,412.12	0.95665412	\$80,753.20
------	-------------	------------	-------------

0	\$0.00	STAT	999999	STATE OF WISCONSIN
0.00273560	\$220.91	CNTY	48	POLK COUNTY
0.00450720	\$363.97	MUNI	48281	CITY OF ST. CROIX FALLS
0.00652210	\$526.68	REG	485019	SCH D OF SAINT CROIX FALLS
0.00024160	\$19.51	VTAE	001700	NORTHWOOD TECHNICAL COLLEGE

Parcel Total:	\$1,131.07
---------------	------------

LEGAL DESCRIPTION: T34 R18-W S20 Lot 2, CSM 2353	PARCEL NO: 281-00917-0000	CONTROL NO: 125818
--	---------------------------	--------------------

2.68	\$253.57	0.95665412	\$242.58
------	----------	------------	----------

0	\$0.00	STAT	999999	STATE OF WISCONSIN
0.00273560	\$0.66	CNTY	48	POLK COUNTY
0.00450720	\$1.09	MUNI	48281	CITY OF ST. CROIX FALLS
0.00652210	\$1.58	REG	485019	SCH D OF SAINT CROIX FALLS
0.00024160	\$0.06	VTAE	001700	NORTHWOOD TECHNICAL COLLEGE

Parcel Total:	\$3.39
---------------	--------

File Number Total:	\$1,163.36
--------------------	------------



# State of Wisconsin / Department of Natural Resources

Tony Evers , Governor

, Secretary

2/5/2025

## Chapter 70.114 - Aids Payment Worksheet For Tax Year 2024(Payment Year 2025) - Payment Due January 31, 2025

5060 of 7093

FILE NO: PR 40161 *		DATE OF PURCHASE: 02/19/2013		GRANTOR: Thomas J. & Linda K. DeSmet	
LEGAL DESCRIPTION: T34 R18-W S20 Pt. of Lot 3, CSM 2353		PARCEL NO: 281-00917-0300		CONTROL NO: 125819	
1.22	\$90.18	0.95665412	\$86.27		
		0	\$0.00	STAT 999999	STATE OF WISCONSIN
		0.00273560	\$0.24	CNTY 48	POLK COUNTY
		0.00450720	\$0.39	MUNI 48281	CITY OF ST. CROIX FALLS
		0.00652210	\$0.56	REG 485019	SCH D OF SAINT CROIX FALLS
		0.00024160	\$0.02	VTAE 001700	NORTHWOOD TECHNICAL COLLEGE
Parcel Total:			\$1.21		
File Number Total:			\$1.21		
Municipality Total:			\$2,408.05		





# State of Wisconsin / Department of Natural Resources

Tony Evers , Governor

, Secretary

2/5/2025

## Chapter 70.114 - Aids Payment Worksheet For Tax Year 2024(Payment Year 2025) - Payment Due January 31, 2025

5061 of 7093

DETAIL FOR TOWN OF ALBAN, PORTAGE COUNTY

Acres	Est. Adjust. Purch. Price	Level of Assessment	Adjusted Local Value	Net Gen. Tax Rate	Calc. Aid Pay Amount	----- Taxing Jurisdiction -----		
						Type	Code	Description
FILE NO: FI 2325 *		DATE OF PURCHASE: 12/02/1993			GRANTOR: JAMES GILMEISTER, ET AL			
LEGAL DESCRIPTION: T25 R10-E S34 PT OF SWSW				PARCEL NO: 002-25-1034-11.01		CONTROL NO: 72112		
27	\$77,493.19	0.98269083	\$76,151.84					
				0	\$0.00	STAT	999999	STATE OF WISCONSIN
				0.00376620	\$286.80	CNTY	49	PORTAGE COUNTY
				0.00248030	\$188.88	MUNI	49002	TOWN OF ALBAN
				0.00668240	\$508.88	REG	494963	SCH D OF ROSHOLT
				0.00098240	\$74.82	VTAE	001500	NORTH CENTRAL VTAE DISTRICT
<b>Parcel Total:</b>					<b>\$1,059.38</b>			

File Number Total: \$1,059.38

FILE NO: FI 2460 *		DATE OF PURCHASE: 01/29/1996			GRANTOR: JOHN G KESTER			
LEGAL DESCRIPTION: T25 R10-E S18 PT OF SWNW				PARCEL NO: 002-25-1018-07.01		CONTROL NO: 76895		
1.5	\$6,674.44	0.98269083	\$6,558.91					
				0	\$0.00	STAT	999999	STATE OF WISCONSIN
				0.00376620	\$24.70	CNTY	49	PORTAGE COUNTY
				0.00248030	\$16.27	MUNI	49002	TOWN OF ALBAN
				0.00668240	\$43.83	REG	494963	SCH D OF ROSHOLT
				0.00098240	\$6.44	VTAE	001500	NORTH CENTRAL VTAE DISTRICT
<b>Parcel Total:</b>					<b>\$91.24</b>			



# State of Wisconsin / Department of Natural Resources

Tony Evers , Governor

, Secretary

2/5/2025

## Chapter 70.114 - Aids Payment Worksheet For Tax Year 2024(Payment Year 2025) - Payment Due January 31, 2025

5062 of 7093

LEGAL DESCRIPTION: T25 R10-E S18 NWSW	PARCEL NO: 002-25-1018-10	CONTROL NO: 76896
---------------------------------------	---------------------------	-------------------

41.5	\$109,510.25	0.98269083	\$107,614.72
------	--------------	------------	--------------

0	\$0.00	STAT	999999	STATE OF WISCONSIN
0.00376620	\$405.30	CNTY	49	PORTAGE COUNTY
0.00248030	\$266.92	MUNI	49002	TOWN OF ALBAN
0.00668240	\$719.13	REG	494963	SCH D OF ROSHOLT
0.00098240	\$105.73	VTAE	001500	NORTH CENTRAL VTAE DISTRICT

Parcel Total:	\$1,497.08
---------------	------------

File Number Total:	\$1,588.32
--------------------	------------

FILE NO: FI 2708 *	DATE OF PURCHASE: 11/14/2001	GRANTOR: JOHN ANDERSON
--------------------	------------------------------	------------------------

LEGAL DESCRIPTION: T25 R10-E S15 S 50 FT NWSW	PARCEL NO: 002-25-1015-10	CONTROL NO: 86127
---	---------------------------	-------------------

1.5	\$12,517.06	0.98269083	\$12,300.40
-----	-------------	------------	-------------

0	\$0.00	STAT	999999	STATE OF WISCONSIN
0.00376620	\$46.33	CNTY	49	PORTAGE COUNTY
0.00248030	\$30.51	MUNI	49002	TOWN OF ALBAN
0.00668240	\$82.20	REG	494963	SCH D OF ROSHOLT
0.00098240	\$12.08	VTAE	001500	NORTH CENTRAL VTAE DISTRICT

Parcel Total:	\$171.12
---------------	----------



# State of Wisconsin / Department of Natural Resources

Tony Evers , Governor

, Secretary

2/5/2025

## Chapter 70.114 - Aids Payment Worksheet For Tax Year 2024(Payment Year 2025) - Payment Due January 31, 2025

5063 of 7093

LEGAL DESCRIPTION: T25 R10-E S15 PT OF NESW	PARCEL NO: 002-25-1015-09	CONTROL NO: 86128
---	---------------------------	-------------------

6.7	\$47,563.00	0.98269083	\$46,739.72	
-----	-------------	------------	-------------	--

0	\$0.00	STAT	999999	STATE OF WISCONSIN
0.00376620	\$176.03	CNTY	49	PORTAGE COUNTY
0.00248030	\$115.93	MUNI	49002	TOWN OF ALBAN
0.00668240	\$312.34	REG	494963	SCH D OF ROSHOLT
0.00098240	\$45.92	VTAE	001500	NORTH CENTRAL VTAE DISTRICT

Parcel Total:	\$650.22
---------------	----------

File Number Total:	\$821.34
--------------------	----------

FILE NO: FI 2732 *	DATE OF PURCHASE: 08/22/2002	GRANTOR: MICHAEL E GLINIECKE ET AL
--------------------	------------------------------	------------------------------------

LEGAL DESCRIPTION: T25 R10-E S18 PT OF SESE	PARCEL NO: 002-25-1018-16	CONTROL NO: 87342
---	---------------------------	-------------------

5	\$10,629.01	0.98269083	\$10,445.03	
---	-------------	------------	-------------	--

0	\$0.00	STAT	999999	STATE OF WISCONSIN
0.00376620	\$39.34	CNTY	49	PORTAGE COUNTY
0.00248030	\$25.91	MUNI	49002	TOWN OF ALBAN
0.00668240	\$69.80	REG	494963	SCH D OF ROSHOLT
0.00098240	\$10.26	VTAE	001500	NORTH CENTRAL VTAE DISTRICT

Parcel Total:	\$145.31
---------------	----------



# State of Wisconsin / Department of Natural Resources

Tony Evers , Governor

, Secretary

2/5/2025

## Chapter 70.114 - Aids Payment Worksheet For Tax Year 2024(Payment Year 2025) - Payment Due January 31, 2025

5064 of 7093

LEGAL DESCRIPTION: T25 R10-E S18 PT OF SWSE	PARCEL NO: 002-25-1018-15	CONTROL NO: 87343
---	---------------------------	-------------------

37     \$109,169.40     0.98269083     \$107,279.77

0	\$0.00	STAT	999999	STATE OF WISCONSIN
0.00376620	\$404.03	CNTY	49	PORTAGE COUNTY
0.00248030	\$266.09	MUNI	49002	TOWN OF ALBAN
0.00668240	\$716.89	REG	494963	SCH D OF ROSHOLT
0.00098240	\$105.40	VTAE	001500	NORTH CENTRAL VTAE DISTRICT

Parcel Total:     \$1,492.41

LEGAL DESCRIPTION: T25 R10-E S18 PT OF SESW	PARCEL NO: 002-25-1018-12	CONTROL NO: 87344
---	---------------------------	-------------------

32.71     \$79,529.15     0.98269083     \$78,152.57

0	\$0.00	STAT	999999	STATE OF WISCONSIN
0.00376620	\$294.34	CNTY	49	PORTAGE COUNTY
0.00248030	\$193.84	MUNI	49002	TOWN OF ALBAN
0.00668240	\$522.25	REG	494963	SCH D OF ROSHOLT
0.00098240	\$76.78	VTAE	001500	NORTH CENTRAL VTAE DISTRICT

Parcel Total:     \$1,087.21

LEGAL DESCRIPTION: T25 R10-E S18 PT OF SWSW	PARCEL NO: 002-25-1018-11	CONTROL NO: 87345
---	---------------------------	-------------------

41.7     \$129,671.88     0.98269083     \$127,427.37

0	\$0.00	STAT	999999	STATE OF WISCONSIN
0.00376620	\$479.91	CNTY	49	PORTAGE COUNTY
0.00248030	\$316.06	MUNI	49002	TOWN OF ALBAN
0.00668240	\$851.53	REG	494963	SCH D OF ROSHOLT
0.00098240	\$125.19	VTAE	001500	NORTH CENTRAL VTAE DISTRICT

Parcel Total:     \$1,772.69



# State of Wisconsin / Department of Natural Resources

Tony Evers , Governor

, Secretary

2/5/2025

## Chapter 70.114 - Aids Payment Worksheet For Tax Year 2024(Payment Year 2025) - Payment Due January 31, 2025

5065 of 7093

LEGAL DESCRIPTION: T25 R10-E S19 PT OF NWNW	PARCEL NO: 002-25-1019-06	CONTROL NO: 87346
---	---------------------------	-------------------

41.84	\$125,112.91	0.98269083	\$122,947.31
-------	--------------	------------	--------------

0	\$0.00	STAT	999999	STATE OF WISCONSIN
0.00376620	\$463.04	CNTY	49	PORTAGE COUNTY
0.00248030	\$304.95	MUNI	49002	TOWN OF ALBAN
0.00668240	\$821.59	REG	494963	SCH D OF ROSHOLT
0.00098240	\$120.79	VTAE	001500	NORTH CENTRAL VTAE DISTRICT

Parcel Total:	\$1,710.37
---------------	------------

File Number Total:	\$6,207.99
--------------------	------------

FILE NO: FI 2835 *	DATE OF PURCHASE: 05/11/2006	GRANTOR: DONALD J MALEK
--------------------	------------------------------	-------------------------

LEGAL DESCRIPTION: T25 R10-E S16 SENW	PARCEL NO: 002-25-1016-08.01	CONTROL NO: 95200
---------------------------------------	------------------------------	-------------------

40	\$228,996.36	0.98269083	\$225,032.62
----	--------------	------------	--------------

0	\$0.00	STAT	999999	STATE OF WISCONSIN
0.00376620	\$847.51	CNTY	49	PORTAGE COUNTY
0.00248030	\$558.16	MUNI	49002	TOWN OF ALBAN
0.00668240	\$1,503.77	REG	494963	SCH D OF ROSHOLT
0.00098240	\$221.08	VTAE	001500	NORTH CENTRAL VTAE DISTRICT

Parcel Total:	\$3,130.52
---------------	------------



# State of Wisconsin / Department of Natural Resources

Tony Evers , Governor

, Secretary

2/5/2025

## Chapter 70.114 - Aids Payment Worksheet For Tax Year 2024(Payment Year 2025) - Payment Due January 31, 2025

5066 of 7093

LEGAL DESCRIPTION: T25 R10-E S16 PT OF NESW	PARCEL NO: 002-25-1016-09.03	CONTROL NO: 95201
---	------------------------------	-------------------

17.1	\$97,895.98	0.98269083	\$96,201.48
------	-------------	------------	-------------

0	\$0.00	STAT	999999	STATE OF WISCONSIN
0.00376620	\$362.31	CNTY	49	PORTAGE COUNTY
0.00248030	\$238.61	MUNI	49002	TOWN OF ALBAN
0.00668240	\$642.86	REG	494963	SCH D OF ROSHOLT
0.00098240	\$94.51	VTAE	001500	NORTH CENTRAL VTAE DISTRICT

Parcel Total:	\$1,338.29
---------------	------------

File Number Total:	\$4,468.81
--------------------	------------

FILE NO: FI 2880 *	DATE OF PURCHASE: 10/26/2007	GRANTOR: MARION G COTTERMAN
--------------------	------------------------------	-----------------------------

LEGAL DESCRIPTION: T25 R10-E S15 PT OF SWSW	PARCEL NO: 002-25-1015-11.02	CONTROL NO: 97951
---	------------------------------	-------------------

1.13	\$42,738.95	0.98269083	\$41,999.17
------	-------------	------------	-------------

0	\$0.00	STAT	999999	STATE OF WISCONSIN
0.00376620	\$158.18	CNTY	49	PORTAGE COUNTY
0.00248030	\$104.17	MUNI	49002	TOWN OF ALBAN
0.00668240	\$280.66	REG	494963	SCH D OF ROSHOLT
0.00098240	\$41.26	VTAE	001500	NORTH CENTRAL VTAE DISTRICT

Parcel Total:	\$584.27
---------------	----------

File Number Total:	\$584.27
--------------------	----------



# State of Wisconsin / Department of Natural Resources

Tony Evers , Governor

, Secretary

2/5/2025

## Chapter 70.114 - Aids Payment Worksheet For Tax Year 2024(Payment Year 2025) - Payment Due January 31, 2025

5067 of 7093

FILE NO: FM 10202 *				DATE OF PURCHASE: 10/30/2015				GRANTOR: Dennis A. & Catherine C Mat			
LEGAL DESCRIPTION: T25 R10-E S01 NESE				PARCEL NO: 002-25-1001-13				CONTROL NO: 129409			
40	\$104,479.49	0.98269083	\$102,671.04								
				0	\$0.00	STAT	999999	STATE OF WISCONSIN			
				0.00376620	\$386.68	CNTY	49	PORTAGE COUNTY			
				0.00248030	\$254.66	MUNI	49002	TOWN OF ALBAN			
				0.00668240	\$686.09	REG	494963	SCH D OF ROSHOLT			
				0.00098240	\$100.87	VTAE	001500	NORTH CENTRAL VTAE DISTRICT			
				Parcel Total:	\$1,428.30						

				File Number Total:	\$1,428.30						
--	--	--	--	--------------------	------------	--	--	--	--	--	--

FILE NO: FM 10203 *				DATE OF PURCHASE: 11/06/2015				GRANTOR: Sue E Austin			
LEGAL DESCRIPTION: T25 R10-E S01 SESE				PARCEL NO: 002-25-1001-16				CONTROL NO: 129422			
40	\$95,280.75	0.98269083	\$93,631.52								
				0	\$0.00	STAT	999999	STATE OF WISCONSIN			
				0.00376620	\$352.63	CNTY	49	PORTAGE COUNTY			
				0.00248030	\$232.24	MUNI	49002	TOWN OF ALBAN			
				0.00668240	\$625.69	REG	494963	SCH D OF ROSHOLT			
				0.00098240	\$91.99	VTAE	001500	NORTH CENTRAL VTAE DISTRICT			
				Parcel Total:	\$1,302.55						

				File Number Total:	\$1,302.55						
--	--	--	--	--------------------	------------	--	--	--	--	--	--



# State of Wisconsin / Department of Natural Resources

Tony Evers , Governor

, Secretary

2/5/2025

## Chapter 70.114 - Aids Payment Worksheet For Tax Year 2024(Payment Year 2025) - Payment Due January 31, 2025

5068 of 7093

FILE NO: O 103 *				DATE OF PURCHASE: 11/06/1997				GRANTOR: MALCOLM ROSHOLT			
LEGAL DESCRIPTION: T25 R10-E S01 SWSE				PARCEL NO: 002-25-1001-15				CONTROL NO: 80009			
40	\$60,777.90	0.98269083	\$59,725.89								
				0	\$0.00	STAT	999999	STATE OF WISCONSIN			
				0.00376620	\$224.94	CNTY	49	PORTAGE COUNTY			
				0.00248030	\$148.14	MUNI	49002	TOWN OF ALBAN			
				0.00668240	\$399.12	REG	494963	SCH D OF ROSHOLT			
				0.00098240	\$58.68	VTAE	001500	NORTH CENTRAL VTAE DISTRICT			
				Parcel Total:	\$830.88						

LEGAL DESCRIPTION: T25 R10-E S01 SWSW				PARCEL NO: 002-25-1001-11				CONTROL NO: 80010			
40	\$60,777.90	0.98269083	\$59,725.89								
				0	\$0.00	STAT	999999	STATE OF WISCONSIN			
				0.00376620	\$224.94	CNTY	49	PORTAGE COUNTY			
				0.00248030	\$148.14	MUNI	49002	TOWN OF ALBAN			
				0.00668240	\$399.12	REG	494963	SCH D OF ROSHOLT			
				0.00098240	\$58.68	VTAE	001500	NORTH CENTRAL VTAE DISTRICT			
				Parcel Total:	\$830.88						





# State of Wisconsin / Department of Natural Resources

Tony Evers , Governor

, Secretary

2/5/2025

## Chapter 70.114 - Aids Payment Worksheet For Tax Year 2024(Payment Year 2025) - Payment Due January 31, 2025

5069 of 7093

LEGAL DESCRIPTION: T25 R10-E S01 SESW	PARCEL NO: 002-25-1001-12	CONTROL NO: 80011
---------------------------------------	---------------------------	-------------------

40      \$60,777.90      0.98269083      \$59,725.89

0	\$0.00	STAT	999999	STATE OF WISCONSIN
0.00376620	\$224.94	CNTY	49	PORTAGE COUNTY
0.00248030	\$148.14	MUNI	49002	TOWN OF ALBAN
0.00668240	\$399.12	REG	494963	SCH D OF ROSHOLT
0.00098240	\$58.68	VTAE	001500	NORTH CENTRAL VTAE DISTRICT

Parcel Total:                      \$830.88

LEGAL DESCRIPTION: T25 R10-E S01 NWSW	PARCEL NO: 002-25-1001-10	CONTROL NO: 80012
---------------------------------------	---------------------------	-------------------

40      \$60,777.90      0.98269083      \$59,725.89

0	\$0.00	STAT	999999	STATE OF WISCONSIN
0.00376620	\$224.94	CNTY	49	PORTAGE COUNTY
0.00248030	\$148.14	MUNI	49002	TOWN OF ALBAN
0.00668240	\$399.12	REG	494963	SCH D OF ROSHOLT
0.00098240	\$58.68	VTAE	001500	NORTH CENTRAL VTAE DISTRICT

Parcel Total:                      \$830.88

LEGAL DESCRIPTION: T25 R10-E S01 NESW	PARCEL NO: 002-25-1001-09	CONTROL NO: 80013
---------------------------------------	---------------------------	-------------------

40      \$60,777.90      0.98269083      \$59,725.89

0	\$0.00	STAT	999999	STATE OF WISCONSIN
0.00376620	\$224.94	CNTY	49	PORTAGE COUNTY
0.00248030	\$148.14	MUNI	49002	TOWN OF ALBAN
0.00668240	\$399.12	REG	494963	SCH D OF ROSHOLT
0.00098240	\$58.68	VTAE	001500	NORTH CENTRAL VTAE DISTRICT

Parcel Total:                      \$830.88



# State of Wisconsin / Department of Natural Resources

Tony Evers , Governor

, Secretary

2/5/2025

## Chapter 70.114 - Aids Payment Worksheet For Tax Year 2024(Payment Year 2025) - Payment Due January 31, 2025

5070 of 7093

File Number Total: \$4,154.40

FILE NO: P 1810 \*      DATE OF PURCHASE: 05/16/2003      GRANTOR: ANDERSON & ANDERSON PROP. LL

LEGAL DESCRIPTION: T25 R10-E S02 LT1-CSM7509-27-189      PARCEL NO: 002-25-1002:02.08      CONTROL NO: 88933

2      \$6,616.06      0.98269083      \$6,501.54

0      \$0.00      STAT      999999      STATE OF WISCONSIN

0.00376620      \$24.49      CNTY      49      PORTAGE COUNTY

0.00248030      \$16.13      MUNI      49002      TOWN OF ALBAN

0.00668240      \$43.45      REG      494963      SCH D OF ROSHOLT

0.00098240      \$6.39      VTAE      001500      NORTH CENTRAL VTAE DISTRICT

Parcel Total: \$90.46

LEGAL DESCRIPTION: T25 R10-E S02 LT1-CSM6118-22-191      PARCEL NO: 002-25-1002:02.09      CONTROL NO: 88934

19.5      \$64,505.29      0.98269083      \$63,388.76

0      \$0.00      STAT      999999      STATE OF WISCONSIN

0.00376620      \$238.73      CNTY      49      PORTAGE COUNTY

0.00248030      \$157.23      MUNI      49002      TOWN OF ALBAN

0.00668240      \$423.59      REG      494963      SCH D OF ROSHOLT

0.00098240      \$62.28      VTAE      001500      NORTH CENTRAL VTAE DISTRICT

Parcel Total: \$881.83



# State of Wisconsin / Department of Natural Resources

Tony Evers , Governor

, Secretary

2/5/2025

## Chapter 70.114 - Aids Payment Worksheet For Tax Year 2024(Payment Year 2025) - Payment Due January 31, 2025

5071 of 7093

LEGAL DESCRIPTION: T25 R10-E S02 LT1-CSM6118-22-191	PARCEL NO: 002-25-1002:02.09	CONTROL NO: 88935
---	------------------------------	-------------------

19.5	\$64,505.29	0.98269083	\$63,388.76
------	-------------	------------	-------------

0	\$0.00	STAT	999999	STATE OF WISCONSIN
0.00376620	\$238.73	CNTY	49	PORTAGE COUNTY
0.00248030	\$157.23	MUNI	49002	TOWN OF ALBAN
0.00668240	\$423.59	REG	494963	SCH D OF ROSHOLT
0.00098240	\$62.28	VTAE	001500	NORTH CENTRAL VTAE DISTRICT

Parcel Total:	\$881.83
---------------	----------

File Number Total:	\$1,854.12
--------------------	------------

FILE NO: P 1849 *	DATE OF PURCHASE: 10/27/2004	GRANTOR: WILLIAM R WERONKE
-------------------	------------------------------	----------------------------

LEGAL DESCRIPTION: T25 R10-E S13 NWSE	PARCEL NO: 002-25-1013-14	CONTROL NO: 91998
---------------------------------------	---------------------------	-------------------

40	\$244,336.88	0.98269083	\$240,107.61
----	--------------	------------	--------------

0	\$0.00	STAT	999999	STATE OF WISCONSIN
0.00376620	\$904.29	CNTY	49	PORTAGE COUNTY
0.00248030	\$595.55	MUNI	49002	TOWN OF ALBAN
0.00668240	\$1,604.51	REG	494963	SCH D OF ROSHOLT
0.00098240	\$235.89	VTAE	001500	NORTH CENTRAL VTAE DISTRICT

Parcel Total:	\$3,340.24
---------------	------------

File Number Total:	\$3,340.24
--------------------	------------

Municipality Total:	\$26,809.72
---------------------	-------------



# State of Wisconsin / Department of Natural Resources

Tony Evers , Governor

, Secretary

2/5/2025

## Chapter 70.114 - Aids Payment Worksheet For Tax Year 2024(Payment Year 2025) - Payment Due January 31, 2025

5072 of 7093

DETAIL FOR TOWN OF ALMOND, PORTAGE COUNTY

Acres	Est. Adjust. Purch. Price	Level of Assessment	Adjusted Local Value	Net Gen. Tax Rate	Calc. Aid Pay Amount	Taxing Jurisdiction Type	Code	Description
FILE NO: WM 60133 *			DATE OF PURCHASE: 04/13/2011			GRANTOR: Patricia Casey		
LEGAL DESCRIPTION: T21 R09-E S29 NENE				PARCEL NO: 004-21-0929-01		CONTROL NO: 122478		
40	\$373,533.89	0.80079507	\$299,124.10					
				0	\$0.00	STAT	999999	STATE OF WISCONSIN
				0.00469890	\$1,405.56	CNTY	49	PORTAGE COUNTY
				0.002681	\$801.96	MUNI	49004	TOWN OF ALMOND
				0.00604110	\$1,807.03	REG	490105	SCH D OF ALMOND-BANCROFT
				0.00076790	\$229.70	VTAE	001400	MID-STATE VTAE DISTRICT
<b>Parcel Total:</b>					<b>\$4,244.25</b>			

LEGAL DESCRIPTION: T21 R09-E S29 SENE				PARCEL NO: 004-21-0929-04		CONTROL NO: 122814		
40	\$373,533.89	0.80079507	\$299,124.10					
				0	\$0.00	STAT	999999	STATE OF WISCONSIN
				0.00469890	\$1,405.56	CNTY	49	PORTAGE COUNTY
				0.002681	\$801.96	MUNI	49004	TOWN OF ALMOND
				0.00604110	\$1,807.03	REG	490105	SCH D OF ALMOND-BANCROFT
				0.00076790	\$229.70	VTAE	001400	MID-STATE VTAE DISTRICT
<b>Parcel Total:</b>					<b>\$4,244.25</b>			

**File Number Total: \$8,488.50**

**Municipality Total: \$8,488.50**



# State of Wisconsin / Department of Natural Resources

Tony Evers , Governor

, Secretary

2/5/2025

## Chapter 70.114 - Aids Payment Worksheet For Tax Year 2024(Payment Year 2025) - Payment Due January 31, 2025

5073 of 7093

DETAIL FOR TOWN OF AMHERST, PORTAGE COUNTY

Acres	Est. Adjust. Purch. Price	Level of Assessment	Adjusted Local Value	Net Gen. Tax Rate	Calc. Aid Pay Amount	Type	Code	Taxing Jurisdiction Description
FILE NO: FI 2550 *			DATE OF PURCHASE: 08/14/1997			GRANTOR: CHESTER TRZEBIATOWSKI		
LEGAL DESCRIPTION: T23 R10-E S12 SENE				PARCEL NO: 006-23-1012-04		CONTROL NO: 78897		
40	\$99,499.46	1.01427591	\$100,919.91	0	\$0.00	STAT	999999	STATE OF WISCONSIN
				0.00380380	\$383.88	CNTY	49	PORTAGE COUNTY
				0.00165550	\$167.07	MUNI	49006	TOWN OF AMHERST
				0.00686380	\$692.69	REG	682639	SCH D OF IOLA-SCANDINAVIA
				0.00069030	\$69.66	VTAE	001200	FOX VALLEY VTAE DISTRICT
<b>Parcel Total:</b>					<b>\$1,313.30</b>			

File Number Total: \$1,313.30

FILE NO: FI 2784 *			DATE OF PURCHASE: 09/05/2003			GRANTOR: WISCONSIN DEPT OF TRANSPORTA		
LEGAL DESCRIPTION: T23 R10-E S35 PT OF SWSE				PARCEL NO: 35-15.04		CONTROL NO: 89842		
3.28	\$7,432.04	1.01427591	\$7,538.14	0	\$0.00	STAT	999999	STATE OF WISCONSIN
				0.00380380	\$28.67	CNTY	49	PORTAGE COUNTY
				0.00165550	\$12.48	MUNI	49006	TOWN OF AMHERST
				0.00709140	\$53.46	REG	490126	SCH D OF TOMORROW RIVER (AMHERST)
				0.00062110	\$4.68	VTAE	001400	MID-STATE VTAE DISTRICT
<b>Parcel Total:</b>					<b>\$99.29</b>			



# State of Wisconsin / Department of Natural Resources

Tony Evers , Governor

, Secretary

2/5/2025

## Chapter 70.114 - Aids Payment Worksheet For Tax Year 2024(Payment Year 2025) - Payment Due January 31, 2025

5074 of 7093

LEGAL DESCRIPTION: T23 R10-E S35 PT OF NWSE      PARCEL NO: 35-14.01      CONTROL NO: 89843

6.57      \$14,886.74      1.01427591      \$15,099.26

0      \$0.00      STAT      999999      STATE OF WISCONSIN

0.00380380      \$57.43      CNTY      49      PORTAGE COUNTY

0.00165550      \$25.00      MUNI      49006      TOWN OF AMHERST

0.00709140      \$107.08      REG      490126      SCH D OF TOMORROW RIVER (AMHERST)

0.00062110      \$9.38      VTAE      001400      MID-STATE VTAE DISTRICT

Parcel Total:      \$198.89

LEGAL DESCRIPTION: T23 R10-E S35 PT OF NESW      PARCEL NO: 35-09.01      CONTROL NO: 89844

9.85      \$22,318.78      1.01427591      \$22,637.40

0      \$0.00      STAT      999999      STATE OF WISCONSIN

0.00380380      \$86.11      CNTY      49      PORTAGE COUNTY

0.00165550      \$37.48      MUNI      49006      TOWN OF AMHERST

0.00709140      \$160.53      REG      490126      SCH D OF TOMORROW RIVER (AMHERST)

0.00062110      \$14.06      VTAE      001400      MID-STATE VTAE DISTRICT

Parcel Total:      \$298.18

File Number Total:      \$596.36



# State of Wisconsin / Department of Natural Resources

Tony Evers , Governor

, Secretary

2/5/2025

## Chapter 70.114 - Aids Payment Worksheet For Tax Year 2024(Payment Year 2025) - Payment Due January 31, 2025

5075 of 7093

FILE NO: P 1704 *				DATE OF PURCHASE: 02/28/1997				GRANTOR: FOX VALLEY & WESTERN, LTD			
LEGAL DESCRIPTION: T23 R09-E S13 PT OF SWSW				PARCEL NO:				CONTROL NO: 79535			
3.07	\$5,552.56	1.01427591	\$5,631.82								
				0	\$0.00	STAT	999999	STATE OF WISCONSIN			
				0.00380380	\$21.42	CNTY	49	PORTAGE COUNTY			
				0.00165550	\$9.32	MUNI	49006	TOWN OF AMHERST			
				0.00709140	\$39.94	REG	490126	SCH D OF TOMORROW RIVER (AMHERST)			
				0.00062110	\$3.50	VTAE	001400	MID-STATE VTAE DISTRICT			
Parcel Total:					\$74.18						

LEGAL DESCRIPTION: T23 R09-E S13 PT OF SESW				PARCEL NO: 079536				CONTROL NO: 79536			
2.88	\$5,210.37	1.01427591	\$5,284.76								
				0	\$0.00	STAT	999999	STATE OF WISCONSIN			
				0.00380380	\$20.10	CNTY	49	PORTAGE COUNTY			
				0.00165550	\$8.75	MUNI	49006	TOWN OF AMHERST			
				0.00709140	\$37.48	REG	490126	SCH D OF TOMORROW RIVER (AMHERST)			
				0.00062110	\$3.28	VTAE	001400	MID-STATE VTAE DISTRICT			
Parcel Total:					\$69.61						



# State of Wisconsin / Department of Natural Resources

Tony Evers , Governor

, Secretary

2/5/2025

## Chapter 70.114 - Aids Payment Worksheet For Tax Year 2024(Payment Year 2025) - Payment Due January 31, 2025

5076 of 7093

LEGAL DESCRIPTION: T23 R09-E S13 PT OF SWSE				PARCEL NO: 079537				CONTROL NO: 79537			
3.27	\$5,881.63	1.01427591	\$5,965.60	0	\$0.00	STAT	999999	STATE OF WISCONSIN			
				0.00380380	\$22.69	CNTY	49	PORTAGE COUNTY			
				0.00165550	\$9.88	MUNI	49006	TOWN OF AMHERST			
				0.00709140	\$42.30	REG	490126	SCH D OF TOMORROW RIVER (AMHERST)			
				0.00062110	\$3.71	VTAE	001400	MID-STATE VTAE DISTRICT			
Parcel Total:					\$78.58						

LEGAL DESCRIPTION: T23 R09-E S13 PT OF SESE				PARCEL NO: 079538				CONTROL NO: 79538			
2.98	\$4,904.60	1.01427591	\$4,974.61	0	\$0.00	STAT	999999	STATE OF WISCONSIN			
				0.00380380	\$18.92	CNTY	49	PORTAGE COUNTY			
				0.00165550	\$8.24	MUNI	49006	TOWN OF AMHERST			
				0.00709140	\$35.28	REG	490126	SCH D OF TOMORROW RIVER (AMHERST)			
				0.00062110	\$3.09	VTAE	001400	MID-STATE VTAE DISTRICT			
Parcel Total:					\$65.53						

LEGAL DESCRIPTION: T23 R09-E S13 PT OF NESE				PARCEL NO: 079539				CONTROL NO: 79539			
0.11	\$441.68	1.01427591	\$447.99	0	\$0.00	STAT	999999	STATE OF WISCONSIN			
				0.00380380	\$1.70	CNTY	49	PORTAGE COUNTY			
				0.00165550	\$0.74	MUNI	49006	TOWN OF AMHERST			
				0.00709140	\$3.18	REG	490126	SCH D OF TOMORROW RIVER (AMHERST)			
				0.00062110	\$0.28	VTAE	001400	MID-STATE VTAE DISTRICT			
Parcel Total:					\$5.90						





# State of Wisconsin / Department of Natural Resources

Tony Evers , Governor

, Secretary

2/5/2025

## Chapter 70.114 - Aids Payment Worksheet For Tax Year 2024(Payment Year 2025) - Payment Due January 31, 2025

5077 of 7093

LEGAL DESCRIPTION: T23 R10-E S18 PT OF NWSW				PARCEL NO: 079540				CONTROL NO: 79540			
3	\$5,426.36	1.01427591	\$5,503.83	0	\$0.00	STAT	999999	STATE OF WISCONSIN			
				0.00380380	\$20.94	CNTY	49	PORTAGE COUNTY			
				0.00165550	\$9.11	MUNI	49006	TOWN OF AMHERST			
				0.00709140	\$39.03	REG	490126	SCH D OF TOMORROW RIVER (AMHERST)			
				0.00062110	\$3.42	VTAE	001400	MID-STATE VTAE DISTRICT			
Parcel Total:				\$72.50							

LEGAL DESCRIPTION: T23 R10-E S18 PT OF SWSW				PARCEL NO: 079541				CONTROL NO: 79541			
0.41	\$2,019.84	1.01427591	\$2,048.67	0	\$0.00	STAT	999999	STATE OF WISCONSIN			
				0.00380380	\$7.79	CNTY	49	PORTAGE COUNTY			
				0.00165550	\$3.39	MUNI	49006	TOWN OF AMHERST			
				0.00709140	\$14.53	REG	490126	SCH D OF TOMORROW RIVER (AMHERST)			
				0.00062110	\$1.27	VTAE	001400	MID-STATE VTAE DISTRICT			
Parcel Total:				\$26.98							

LEGAL DESCRIPTION: T23 R10-E S18 PT OF NESW				PARCEL NO: 079542				CONTROL NO: 79542			
3.13	\$5,661.76	1.01427591	\$5,742.59	0	\$0.00	STAT	999999	STATE OF WISCONSIN			
				0.00380380	\$21.84	CNTY	49	PORTAGE COUNTY			
				0.00165550	\$9.51	MUNI	49006	TOWN OF AMHERST			
				0.00709140	\$40.72	REG	490126	SCH D OF TOMORROW RIVER (AMHERST)			
				0.00062110	\$3.57	VTAE	001400	MID-STATE VTAE DISTRICT			
Parcel Total:				\$75.64							



# State of Wisconsin / Department of Natural Resources

Tony Evers , Governor

, Secretary

2/5/2025

## Chapter 70.114 - Aids Payment Worksheet For Tax Year 2024(Payment Year 2025) - Payment Due January 31, 2025

5078 of 7093

LEGAL DESCRIPTION: T23 R10-E S18 PT OF NWSE      PARCEL NO: 079543      CONTROL NO: 79543

3.41      \$24,360.38      1.01427591      \$24,708.15

0      \$0.00      STAT      999999      STATE OF WISCONSIN

0.00380380      \$93.99      CNTY      49      PORTAGE COUNTY

0.00165550      \$40.90      MUNI      49006      TOWN OF AMHERST

0.00709140      \$175.22      REG      490126      SCH D OF TOMORROW RIVER (AMHERST)

0.00062110      \$15.35      VTAE      001400      MID-STATE VTAE DISTRICT

Parcel Total:      \$325.46

LEGAL DESCRIPTION: T23 R10-E S16 PT OF NESW      PARCEL NO: 079552      CONTROL NO: 79552

2.92      \$5,928.71      1.01427591      \$6,013.35

0      \$0.00      STAT      999999      STATE OF WISCONSIN

0.00380380      \$22.87      CNTY      49      PORTAGE COUNTY

0.00165550      \$9.95      MUNI      49006      TOWN OF AMHERST

0.00709140      \$42.64      REG      490126      SCH D OF TOMORROW RIVER (AMHERST)

0.00062110      \$3.73      VTAE      001400      MID-STATE VTAE DISTRICT

Parcel Total:      \$79.19

LEGAL DESCRIPTION: T23 R10-E S16 PT OF NWSE      PARCEL NO: 079553      CONTROL NO: 79553

2.3      \$4,669.19      1.01427591      \$4,735.85

0      \$0.00      STAT      999999      STATE OF WISCONSIN

0.00380380      \$18.01      CNTY      49      PORTAGE COUNTY

0.00165550      \$7.84      MUNI      49006      TOWN OF AMHERST

0.00709140      \$33.58      REG      490126      SCH D OF TOMORROW RIVER (AMHERST)

0.00062110      \$2.94      VTAE      001400      MID-STATE VTAE DISTRICT

Parcel Total:      \$62.37



# State of Wisconsin / Department of Natural Resources

Tony Evers , Governor

, Secretary

2/5/2025

## Chapter 70.114 - Aids Payment Worksheet For Tax Year 2024(Payment Year 2025) - Payment Due January 31, 2025

5079 of 7093

LEGAL DESCRIPTION: T23 R10-E S16 PT OF SWSE      PARCEL NO: 079554      CONTROL NO: 79554

1.03      \$3,600.91      1.01427591      \$3,652.32

0      \$0.00      STAT      999999      STATE OF WISCONSIN

0.00380380      \$13.89      CNTY      49      PORTAGE COUNTY

0.00165550      \$6.05      MUNI      49006      TOWN OF AMHERST

0.00709140      \$25.90      REG      490126      SCH D OF TOMORROW RIVER (AMHERST)

0.00062110      \$2.27      VTAE      001400      MID-STATE VTAE DISTRICT

Parcel Total:      \$48.11

LEGAL DESCRIPTION: T23 R10-E S16 PT OF SESE      PARCEL NO: 079555      CONTROL NO: 79555

2.87      \$5,826.79      1.01427591      \$5,909.97

0      \$0.00      STAT      999999      STATE OF WISCONSIN

0.00380380      \$22.48      CNTY      49      PORTAGE COUNTY

0.00165550      \$9.78      MUNI      49006      TOWN OF AMHERST

0.00709140      \$41.91      REG      490126      SCH D OF TOMORROW RIVER (AMHERST)

0.00062110      \$3.67      VTAE      001400      MID-STATE VTAE DISTRICT

Parcel Total:      \$77.84

LEGAL DESCRIPTION: T23 R10-E S15 PT OF SWSW      PARCEL NO: 079556      CONTROL NO: 79556

2.87      \$5,826.79      1.01427591      \$5,909.97

0      \$0.00      STAT      999999      STATE OF WISCONSIN

0.00380380      \$22.48      CNTY      49      PORTAGE COUNTY

0.00165550      \$9.78      MUNI      49006      TOWN OF AMHERST

0.00709140      \$41.91      REG      490126      SCH D OF TOMORROW RIVER (AMHERST)

0.00062110      \$3.67      VTAE      001400      MID-STATE VTAE DISTRICT

Parcel Total:      \$77.84



# State of Wisconsin / Department of Natural Resources

Tony Evers , Governor

, Secretary

2/5/2025

## Chapter 70.114 - Aids Payment Worksheet For Tax Year 2024(Payment Year 2025) - Payment Due January 31, 2025

5080 of 7093

LEGAL DESCRIPTION: T23 R10-E S15 PT OF SESW	PARCEL NO: 079557	CONTROL NO: 79557
---	-------------------	-------------------

2.88	\$5,846.20	1.01427591	\$5,929.66	
------	------------	------------	------------	--

0	\$0.00	STAT	999999	STATE OF WISCONSIN
0.00380380	\$22.56	CNTY	49	PORTAGE COUNTY
0.00165550	\$9.82	MUNI	49006	TOWN OF AMHERST
0.00709140	\$42.05	REG	490126	SCH D OF TOMORROW RIVER (AMHERST)
0.00062110	\$3.68	VTAE	001400	MID-STATE VTAE DISTRICT

Parcel Total:	\$78.11
---------------	---------

LEGAL DESCRIPTION: T23 R10-E S15 PT OF NWSE	PARCEL NO: 079558	CONTROL NO: 79558
---	-------------------	-------------------

2.08	\$4,853.63	1.01427591	\$4,922.92	
------	------------	------------	------------	--

0	\$0.00	STAT	999999	STATE OF WISCONSIN
0.00380380	\$18.73	CNTY	49	PORTAGE COUNTY
0.00165550	\$8.15	MUNI	49006	TOWN OF AMHERST
0.00709140	\$34.91	REG	490126	SCH D OF TOMORROW RIVER (AMHERST)
0.00062110	\$3.06	VTAE	001400	MID-STATE VTAE DISTRICT

Parcel Total:	\$64.85
---------------	---------

LEGAL DESCRIPTION: T23 R10-E S15 PT OF SWSE	PARCEL NO: 079559	CONTROL NO: 79559
---	-------------------	-------------------

1.32	\$3,293.19	1.01427591	\$3,340.20	
------	------------	------------	------------	--

0	\$0.00	STAT	999999	STATE OF WISCONSIN
0.00380380	\$12.71	CNTY	49	PORTAGE COUNTY
0.00165550	\$5.53	MUNI	49006	TOWN OF AMHERST
0.00709140	\$23.69	REG	490126	SCH D OF TOMORROW RIVER (AMHERST)
0.00062110	\$2.07	VTAE	001400	MID-STATE VTAE DISTRICT

Parcel Total:	\$44.00
---------------	---------



# State of Wisconsin / Department of Natural Resources

Tony Evers , Governor

, Secretary

2/5/2025

## Chapter 70.114 - Aids Payment Worksheet For Tax Year 2024(Payment Year 2025) - Payment Due January 31, 2025

5081 of 7093

LEGAL DESCRIPTION: T23 R10-E S15 PT OF NESE	PARCEL NO: 079560	CONTROL NO: 79560
---	-------------------	-------------------

2.85	\$14,579.10	1.01427591	\$14,787.23	
------	-------------	------------	-------------	--

0	\$0.00	STAT	999999	STATE OF WISCONSIN
0.00380380	\$56.25	CNTY	49	PORTAGE COUNTY
0.00165550	\$24.48	MUNI	49006	TOWN OF AMHERST
0.00709140	\$104.86	REG	490126	SCH D OF TOMORROW RIVER (AMHERST)
0.00062110	\$9.18	VTAE	001400	MID-STATE VTAE DISTRICT

Parcel Total:	\$194.77
---------------	----------

LEGAL DESCRIPTION: T23 R10-E S14 PT OF NWSW	PARCEL NO: 079561	CONTROL NO: 79561
---	-------------------	-------------------

2.85	\$5,300.17	1.01427591	\$5,375.83	
------	------------	------------	------------	--

0	\$0.00	STAT	999999	STATE OF WISCONSIN
0.00380380	\$20.45	CNTY	49	PORTAGE COUNTY
0.00165550	\$8.90	MUNI	49006	TOWN OF AMHERST
0.00709140	\$38.12	REG	490126	SCH D OF TOMORROW RIVER (AMHERST)
0.00062110	\$3.34	VTAE	001400	MID-STATE VTAE DISTRICT

Parcel Total:	\$70.81
---------------	---------

LEGAL DESCRIPTION: T23 R10-E S14 PT OF NESW	PARCEL NO: 079562	CONTROL NO: 79562
---	-------------------	-------------------

2.33	\$3,516.46	1.01427591	\$3,566.66	
------	------------	------------	------------	--

0	\$0.00	STAT	999999	STATE OF WISCONSIN
0.00380380	\$13.57	CNTY	49	PORTAGE COUNTY
0.00165550	\$5.90	MUNI	49006	TOWN OF AMHERST
0.00709140	\$25.29	REG	490126	SCH D OF TOMORROW RIVER (AMHERST)
0.00062110	\$2.22	VTAE	001400	MID-STATE VTAE DISTRICT

Parcel Total:	\$46.98
---------------	---------



# State of Wisconsin / Department of Natural Resources

Tony Evers , Governor

, Secretary

2/5/2025

## Chapter 70.114 - Aids Payment Worksheet For Tax Year 2024(Payment Year 2025) - Payment Due January 31, 2025

5082 of 7093

LEGAL DESCRIPTION: T23 R10-E S14 PT OF NESE	PARCEL NO: 079563	CONTROL NO: 79563
---	-------------------	-------------------

2.57	\$5,217.65	1.01427591	\$5,292.14	
------	------------	------------	------------	--

0	\$0.00	STAT	999999	STATE OF WISCONSIN
0.00380380	\$20.13	CNTY	49	PORTAGE COUNTY
0.00165550	\$8.76	MUNI	49006	TOWN OF AMHERST
0.00709140	\$37.53	REG	490126	SCH D OF TOMORROW RIVER (AMHERST)
0.00062110	\$3.29	VTAE	001400	MID-STATE VTAE DISTRICT

Parcel Total:	\$69.71
---------------	---------

LEGAL DESCRIPTION: T23 R10-E S14 PT OF NWSE	PARCEL NO: 079564	CONTROL NO: 79564
---	-------------------	-------------------

2.95	\$5,258.91	1.01427591	\$5,333.99	
------	------------	------------	------------	--

0	\$0.00	STAT	999999	STATE OF WISCONSIN
0.00380380	\$20.29	CNTY	49	PORTAGE COUNTY
0.00165550	\$8.83	MUNI	49006	TOWN OF AMHERST
0.00709140	\$37.83	REG	490126	SCH D OF TOMORROW RIVER (AMHERST)
0.00062110	\$3.31	VTAE	001400	MID-STATE VTAE DISTRICT

Parcel Total:	\$70.26
---------------	---------

LEGAL DESCRIPTION: T23 R10-E S13 PT OF NWSW	PARCEL NO: 079565	CONTROL NO: 79565
---	-------------------	-------------------

2.38	\$4,589.11	1.01427591	\$4,654.62	
------	------------	------------	------------	--

0	\$0.00	STAT	999999	STATE OF WISCONSIN
0.00380380	\$17.71	CNTY	49	PORTAGE COUNTY
0.00165550	\$7.71	MUNI	49006	TOWN OF AMHERST
0.00709140	\$33.01	REG	490126	SCH D OF TOMORROW RIVER (AMHERST)
0.00062110	\$2.89	VTAE	001400	MID-STATE VTAE DISTRICT

Parcel Total:	\$61.32
---------------	---------



# State of Wisconsin / Department of Natural Resources

Tony Evers , Governor

, Secretary

2/5/2025

## Chapter 70.114 - Aids Payment Worksheet For Tax Year 2024(Payment Year 2025) - Payment Due January 31, 2025

5083 of 7093

LEGAL DESCRIPTION: T23 R10-E S13 PT OF SESW	PARCEL NO: 079566	CONTROL NO: 79566
---	-------------------	-------------------

2.38	\$4,831.79	1.01427591	\$4,900.77	
------	------------	------------	------------	--

0	\$0.00	STAT	999999	STATE OF WISCONSIN
0.00380380	\$18.64	CNTY	49	PORTAGE COUNTY
0.00165550	\$8.11	MUNI	49006	TOWN OF AMHERST
0.00709140	\$34.75	REG	490126	SCH D OF TOMORROW RIVER (AMHERST)
0.00062110	\$3.04	VTAE	001400	MID-STATE VTAE DISTRICT

Parcel Total:	\$64.54
---------------	---------

LEGAL DESCRIPTION: T23 R10-E S13 PT OF NESW	PARCEL NO: 079567	CONTROL NO: 79567
---	-------------------	-------------------

0.53	\$1,077.51	1.01427591	\$1,092.89	
------	------------	------------	------------	--

0	\$0.00	STAT	999999	STATE OF WISCONSIN
0.00380380	\$4.16	CNTY	49	PORTAGE COUNTY
0.00165550	\$1.81	MUNI	49006	TOWN OF AMHERST
0.00709140	\$7.75	REG	490126	SCH D OF TOMORROW RIVER (AMHERST)
0.00062110	\$0.68	VTAE	001400	MID-STATE VTAE DISTRICT

Parcel Total:	\$14.40
---------------	---------

LEGAL DESCRIPTION: T23 R10-E S13 PT OF SWSE	PARCEL NO: 079568	CONTROL NO: 79568
---	-------------------	-------------------

3.53	\$5,982.10	1.01427591	\$6,067.50	
------	------------	------------	------------	--

0	\$0.00	STAT	999999	STATE OF WISCONSIN
0.00380380	\$23.08	CNTY	49	PORTAGE COUNTY
0.00165550	\$10.04	MUNI	49006	TOWN OF AMHERST
0.00709140	\$43.03	REG	490126	SCH D OF TOMORROW RIVER (AMHERST)
0.00062110	\$3.77	VTAE	001400	MID-STATE VTAE DISTRICT

Parcel Total:	\$79.92
---------------	---------



# State of Wisconsin / Department of Natural Resources

Tony Evers , Governor

, Secretary

2/5/2025

## Chapter 70.114 - Aids Payment Worksheet For Tax Year 2024(Payment Year 2025) - Payment Due January 31, 2025

5084 of 7093

LEGAL DESCRIPTION: T23 R10-E S13 PT OF SESE	PARCEL NO: 079569	CONTROL NO: 79569
---	-------------------	-------------------

1.9	\$4,130.44	1.01427591	\$4,189.41	
-----	------------	------------	------------	--

0	\$0.00	STAT	999999	STATE OF WISCONSIN
0.00380380	\$15.94	CNTY	49	PORTAGE COUNTY
0.00165550	\$6.94	MUNI	49006	TOWN OF AMHERST
0.00709140	\$29.71	REG	490126	SCH D OF TOMORROW RIVER (AMHERST)
0.00062110	\$2.60	VTAE	001400	MID-STATE VTAE DISTRICT

Parcel Total:	\$55.19
---------------	---------

LEGAL DESCRIPTION: T23 R10-E S13 PT OF NESE	PARCEL NO: 079570	CONTROL NO: 79570
---	-------------------	-------------------

1.33	\$2,826.27	1.01427591	\$2,866.62	
------	------------	------------	------------	--

0	\$0.00	STAT	999999	STATE OF WISCONSIN
0.00380380	\$10.90	CNTY	49	PORTAGE COUNTY
0.00165550	\$4.75	MUNI	49006	TOWN OF AMHERST
0.00709140	\$20.33	REG	490126	SCH D OF TOMORROW RIVER (AMHERST)
0.00062110	\$1.78	VTAE	001400	MID-STATE VTAE DISTRICT

Parcel Total:	\$37.76
---------------	---------

File Number Total:	\$2,092.35
--------------------	------------

Municipality Total:	\$4,002.01
---------------------	------------





# State of Wisconsin / Department of Natural Resources

Tony Evers , Governor

, Secretary

2/5/2025

## Chapter 70.114 - Aids Payment Worksheet For Tax Year 2024(Payment Year 2025) - Payment Due January 31, 2025

5085 of 7093

DETAIL FOR TOWN OF BELMONT, PORTAGE COUNTY

Acres	Est. Adjust. Purch. Price	Level of Assessment	Adjusted Local Value	Net Gen. Tax Rate	Calc. Aid Pay Amount	Type	Code	Taxing Jurisdiction Description
FILE NO: FI 2366 *			DATE OF PURCHASE: 08/29/1994			GRANTOR: WILFRED R DOPP		
LEGAL DESCRIPTION: T21 R10-E S26 W1/2 OF SENW			PARCEL NO: 008-21-1026-08			CONTROL NO: 73771		
19.82	\$106,087.60	0.69405391	\$73,630.51					
				0	\$0.00	STAT	999999	STATE OF WISCONSIN
				0.00564870	\$415.92	CNTY	49	PORTAGE COUNTY
				0.00162520	\$119.66	MUNI	49008	TOWN OF BELMONT
				0.00726210	\$534.72	REG	490105	SCH D OF ALMOND-BANCROFT
				0.00092310	\$67.97	VTAE	001400	MID-STATE VTAE DISTRICT
<b>Parcel Total:</b>					<b>\$1,138.27</b>			

File Number Total: \$1,138.27

FILE NO: FI 2417 *			DATE OF PURCHASE: 04/29/1995			GRANTOR: WALTER L VANDER HOOGT		
LEGAL DESCRIPTION: T21 R10-E S12 LTA-CSM481			PARCEL NO: 008-21-1012-11.3			CONTROL NO: 74596		
1.82	\$53,023.59	0.69405391	\$36,801.23					
				0	\$0.00	STAT	999999	STATE OF WISCONSIN
				0.00564870	\$207.88	CNTY	49	PORTAGE COUNTY
				0.00162520	\$59.81	MUNI	49008	TOWN OF BELMONT
				0.00676590	\$248.99	REG	686195	SCH D OF WAUPACA
				0.00097760	\$35.98	VTAE	001200	FOX VALLEY VTAE DISTRICT
<b>Parcel Total:</b>					<b>\$552.66</b>			

File Number Total: \$552.66



# State of Wisconsin / Department of Natural Resources

Tony Evers , Governor

, Secretary

2/5/2025

## Chapter 70.114 - Aids Payment Worksheet For Tax Year 2024(Payment Year 2025) - Payment Due January 31, 2025

5086 of 7093

FILE NO: FI 2461 *				DATE OF PURCHASE: 12/13/1995				GRANTOR: JOHN F SCHWEITZER			
LEGAL DESCRIPTION: T21 R10-E S14 PT OF NESW				PARCEL NO: 008-21-1014-09				CONTROL NO: 76102			
10	\$27,584.53	0.69405391	\$19,145.15								
				0	\$0.00	STAT	999999	STATE OF WISCONSIN			
				0.00564870	\$108.15	CNTY	49	PORTAGE COUNTY			
				0.00162520	\$31.11	MUNI	49008	TOWN OF BELMONT			
				0.00676590	\$129.53	REG	686195	SCH D OF WAUPACA			
				0.00097760	\$18.72	VTAE	001200	FOX VALLEY VTAE DISTRICT			
Parcel Total:					\$287.51						

File Number Total:					\$287.51						
--------------------	--	--	--	--	----------	--	--	--	--	--	--

FILE NO: FI 2642 *				DATE OF PURCHASE: 05/30/2000				GRANTOR: MELVIN CHRISTIE			
LEGAL DESCRIPTION: T21 R10-E S36 PT LT2-CSM73912771AB				PARCEL NO: 008-21-1036-01.06				CONTROL NO: 84369			
9.22	\$70,099.08	0.69405391	\$48,652.54								
				0	\$0.00	STAT	999999	STATE OF WISCONSIN			
				0.00564870	\$274.83	CNTY	49	PORTAGE COUNTY			
				0.00162520	\$79.07	MUNI	49008	TOWN OF BELMONT			
				0.00787660	\$383.21	REG	696475	SCH D OF WILD ROSE			
				0.00097760	\$47.56	VTAE	001200	FOX VALLEY VTAE DISTRICT			
Parcel Total:					\$784.67						



# State of Wisconsin / Department of Natural Resources

Tony Evers , Governor

, Secretary

2/5/2025

## Chapter 70.114 - Aids Payment Worksheet For Tax Year 2024(Payment Year 2025) - Payment Due January 31, 2025

5087 of 7093

LEGAL DESCRIPTION: T21 R10-E S36 PT LT2-CSM73912771AB	PARCEL NO: 008-21-1036-04	CONTROL NO: 84370
---	---------------------------	-------------------

5.17	\$39,338.98	0.69405391	\$27,303.37
------	-------------	------------	-------------

0	\$0.00	STAT	999999	STATE OF WISCONSIN
0.00564870	\$154.23	CNTY	49	PORTAGE COUNTY
0.00162520	\$44.37	MUNI	49008	TOWN OF BELMONT
0.00787660	\$215.06	REG	696475	SCH D OF WILD ROSE
0.00097760	\$26.69	VTAE	001200	FOX VALLEY VTAE DISTRICT

Parcel Total:	\$440.35
---------------	----------

File Number Total:	\$1,225.02
--------------------	------------

FILE NO: FM 10077 *	DATE OF PURCHASE: 04/09/2010	GRANTOR: Violet Mae Christie Estate
---------------------	------------------------------	-------------------------------------

LEGAL DESCRIPTION: T21 R10-E S36 PT OF SENE	PARCEL NO: 008-21-1036-04.01	CONTROL NO: 115422
---	------------------------------	--------------------

9.03	\$53,638.19	0.69405391	\$37,227.79
------	-------------	------------	-------------

0	\$0.00	STAT	999999	STATE OF WISCONSIN
0.00564870	\$210.29	CNTY	49	PORTAGE COUNTY
0.00162520	\$60.50	MUNI	49008	TOWN OF BELMONT
0.00787660	\$293.23	REG	696475	SCH D OF WILD ROSE
0.00097760	\$36.39	VTAE	001200	FOX VALLEY VTAE DISTRICT

Parcel Total:	\$600.41
---------------	----------

File Number Total:	\$600.41
--------------------	----------



# State of Wisconsin / Department of Natural Resources

Tony Evers , Governor

, Secretary

2/5/2025

## Chapter 70.114 - Aids Payment Worksheet For Tax Year 2024(Payment Year 2025) - Payment Due January 31, 2025

5088 of 7093

FILE NO: P 1719 *		DATE OF PURCHASE: 01/13/1999		GRANTOR: JEANNIE LLEWELLYN, ET AL	
LEGAL DESCRIPTION: T21 R10-E S23 PT OF SWNE		PARCEL NO: 008-21-1023-03.02		CONTROL NO: 81047	
7.26	\$37,153.04	0.69405391	\$25,786.21		
		0	\$0.00	STAT 999999	STATE OF WISCONSIN
		0.00564870	\$145.66	CNTY 49	PORTAGE COUNTY
		0.00162520	\$41.91	MUNI 49008	TOWN OF BELMONT
		0.00726210	\$187.26	REG 490105	SCH D OF ALMOND-BANCROFT
		0.00092310	\$23.80	VTAE 001400	MID-STATE VTAE DISTRICT
Parcel Total:			\$398.63		

LEGAL DESCRIPTION: T21 R10-E S23 NWSE		PARCEL NO: 008-21-1023-14		CONTROL NO: 81048	
40	\$171,489.51	0.69405391	\$119,022.97		
		0	\$0.00	STAT 999999	STATE OF WISCONSIN
		0.00564870	\$672.33	CNTY 49	PORTAGE COUNTY
		0.00162520	\$193.43	MUNI 49008	TOWN OF BELMONT
		0.00726210	\$864.36	REG 490105	SCH D OF ALMOND-BANCROFT
		0.00092310	\$109.87	VTAE 001400	MID-STATE VTAE DISTRICT
Parcel Total:			\$1,839.99		



# State of Wisconsin / Department of Natural Resources

Tony Evers , Governor

, Secretary

2/5/2025

## Chapter 70.114 - Aids Payment Worksheet For Tax Year 2024(Payment Year 2025) - Payment Due January 31, 2025

5089 of 7093

LEGAL DESCRIPTION: T21 R10-E S23 SESE	PARCEL NO: 008-21-1023-16	CONTROL NO: 81049
---------------------------------------	---------------------------	-------------------

40	\$200,066.78	0.69405391	\$138,857.13
----	--------------	------------	--------------

0	\$0.00	STAT	999999	STATE OF WISCONSIN
0.00564870	\$784.37	CNTY	49	PORTAGE COUNTY
0.00162520	\$225.67	MUNI	49008	TOWN OF BELMONT
0.00726210	\$1,008.40	REG	490105	SCH D OF ALMOND-BANCROFT
0.00092310	\$128.18	VTAE	001400	MID-STATE VTAE DISTRICT

Parcel Total:	\$2,146.62
---------------	------------

LEGAL DESCRIPTION: T21 R10-E S26 NENE	PARCEL NO: 008-21-1026-01	CONTROL NO: 81050
---------------------------------------	---------------------------	-------------------

40	\$228,644.05	0.69405391	\$158,691.30
----	--------------	------------	--------------

0	\$0.00	STAT	999999	STATE OF WISCONSIN
0.00564870	\$896.41	CNTY	49	PORTAGE COUNTY
0.00162520	\$257.90	MUNI	49008	TOWN OF BELMONT
0.00787660	\$1,249.94	REG	696475	SCH D OF WILD ROSE
0.00097760	\$155.13	VTAE	001200	FOX VALLEY VTAE DISTRICT

Parcel Total:	\$2,559.38
---------------	------------

File Number Total:	\$6,944.62
--------------------	------------

Municipality Total:	\$10,748.49
---------------------	-------------



# State of Wisconsin / Department of Natural Resources

Tony Evers , Governor

, Secretary

2/5/2025

## Chapter 70.114 - Aids Payment Worksheet For Tax Year 2024(Payment Year 2025) - Payment Due January 31, 2025

5090 of 7093

DETAIL FOR TOWN OF BUENA VISTA, PORTAGE COUNTY

Acres	Est. Adjust. Purch. Price	Level of Assessment	Adjusted Local Value	Net Gen. Tax Rate	Calc. Aid Pay Amount	Taxing Jurisdiction Type	Code	Description
FILE NO: WM 60055 *			DATE OF PURCHASE: 07/14/2010			GRANTOR: The Conservation Fund (Blue		
LEGAL DESCRIPTION: T22 R08-E S30 NESW				PARCEL NO: 10-22-0830-09		CONTROL NO: 111160		
40	\$175,740.56	0.68683348	\$120,704.50					
				0	\$0.00	STAT	999999	STATE OF WISCONSIN
				0.00580340	\$700.50	CNTY	49	PORTAGE COUNTY
				0.00274170	\$330.93	MUNI	49010	TOWN OF BUENA VISTA
				0.007461	\$900.57	REG	490105	SCH D OF ALMOND-BANCROFT
				0.00094840	\$114.48	VTAE	001400	MID-STATE VTAE DISTRICT
Parcel Total:					\$2,046.48			

LEGAL DESCRIPTION: T22 R08-E S30 NWSW				PARCEL NO: 10-22-0830-10		CONTROL NO: 111180		
22.99	\$101,006.88	0.68683348	\$69,374.91					
				0	\$0.00	STAT	999999	STATE OF WISCONSIN
				0.00580340	\$402.61	CNTY	49	PORTAGE COUNTY
				0.00274170	\$190.20	MUNI	49010	TOWN OF BUENA VISTA
				0.007461	\$517.60	REG	490105	SCH D OF ALMOND-BANCROFT
				0.00094840	\$65.80	VTAE	001400	MID-STATE VTAE DISTRICT
Parcel Total:					\$1,176.21			



# State of Wisconsin / Department of Natural Resources

Tony Evers , Governor

, Secretary

2/5/2025

## Chapter 70.114 - Aids Payment Worksheet For Tax Year 2024(Payment Year 2025) - Payment Due January 31, 2025

5091 of 7093

LEGAL DESCRIPTION: T22 R08-E S30 SWSW				PARCEL NO: 10-22-0830-10				CONTROL NO: 111181	
22.99	\$101,006.88	0.68683348	\$69,374.91						
				0	\$0.00	STAT	999999	STATE OF WISCONSIN	
				0.00580340	\$402.61	CNTY	49	PORTAGE COUNTY	
				0.00274170	\$190.20	MUNI	49010	TOWN OF BUENA VISTA	
				0.007461	\$517.60	REG	490105	SCH D OF ALMOND-BANCROFT	
				0.00094840	\$65.80	VTAE	001400	MID-STATE VTAE DISTRICT	
Parcel Total:					\$1,176.21				

LEGAL DESCRIPTION: T22 R08-E S30 SESW				PARCEL NO: 10-22-0830-12				CONTROL NO: 111182	
40	\$175,740.56	0.68683348	\$120,704.50						
				0	\$0.00	STAT	999999	STATE OF WISCONSIN	
				0.00580340	\$700.50	CNTY	49	PORTAGE COUNTY	
				0.00274170	\$330.93	MUNI	49010	TOWN OF BUENA VISTA	
				0.007461	\$900.57	REG	490105	SCH D OF ALMOND-BANCROFT	
				0.00094840	\$114.48	VTAE	001400	MID-STATE VTAE DISTRICT	
Parcel Total:					\$2,046.48				

LEGAL DESCRIPTION: T22 R08-E S30 NESE				PARCEL NO: 10-22-0830-13				CONTROL NO: 111183	
40	\$175,740.56	0.68683348	\$120,704.50						
				0	\$0.00	STAT	999999	STATE OF WISCONSIN	
				0.00580340	\$700.50	CNTY	49	PORTAGE COUNTY	
				0.00274170	\$330.93	MUNI	49010	TOWN OF BUENA VISTA	
				0.007461	\$900.57	REG	490105	SCH D OF ALMOND-BANCROFT	
				0.00094840	\$114.48	VTAE	001400	MID-STATE VTAE DISTRICT	
Parcel Total:					\$2,046.48				



# State of Wisconsin / Department of Natural Resources

Tony Evers , Governor

, Secretary

2/5/2025

## Chapter 70.114 - Aids Payment Worksheet For Tax Year 2024(Payment Year 2025) - Payment Due January 31, 2025

5092 of 7093

LEGAL DESCRIPTION: T22 R08-E S30 NWSE	PARCEL NO: 10-22-0830-14	CONTROL NO: 111184
---------------------------------------	--------------------------	--------------------

40    \$175,740.56    0.68683348    \$120,704.50

0	\$0.00	STAT	999999	STATE OF WISCONSIN
0.00580340	\$700.50	CNTY	49	PORTAGE COUNTY
0.00274170	\$330.93	MUNI	49010	TOWN OF BUENA VISTA
0.007461	\$900.57	REG	490105	SCH D OF ALMOND-BANCROFT
0.00094840	\$114.48	VTAE	001400	MID-STATE VTAE DISTRICT

Parcel Total:                    \$2,046.48

LEGAL DESCRIPTION: T22 R08-E S30 SWSE	PARCEL NO: 10-22-0830-15	CONTROL NO: 111185
---------------------------------------	--------------------------	--------------------

40    \$175,740.56    0.68683348    \$120,704.50

0	\$0.00	STAT	999999	STATE OF WISCONSIN
0.00580340	\$700.50	CNTY	49	PORTAGE COUNTY
0.00274170	\$330.93	MUNI	49010	TOWN OF BUENA VISTA
0.007461	\$900.57	REG	490105	SCH D OF ALMOND-BANCROFT
0.00094840	\$114.48	VTAE	001400	MID-STATE VTAE DISTRICT

Parcel Total:                    \$2,046.48

LEGAL DESCRIPTION: T22 R08-E S30 SESE	PARCEL NO: 10-22-0830-16	CONTROL NO: 111186
---------------------------------------	--------------------------	--------------------

40    \$175,740.56    0.68683348    \$120,704.50

0	\$0.00	STAT	999999	STATE OF WISCONSIN
0.00580340	\$700.50	CNTY	49	PORTAGE COUNTY
0.00274170	\$330.93	MUNI	49010	TOWN OF BUENA VISTA
0.007461	\$900.57	REG	490105	SCH D OF ALMOND-BANCROFT
0.00094840	\$114.48	VTAE	001400	MID-STATE VTAE DISTRICT

Parcel Total:                    \$2,046.48





# State of Wisconsin / Department of Natural Resources

Tony Evers , Governor

, Secretary

2/5/2025

## Chapter 70.114 - Aids Payment Worksheet For Tax Year 2024(Payment Year 2025) - Payment Due January 31, 2025

5093 of 7093

File Number Total: \$14,631.30

FILE NO: WM 60116 \*

DATE OF PURCHASE: 11/29/2010

GRANTOR: Bruce A. & Karleen J. Rosen

LEGAL DESCRIPTION: T22 R08-E S19 NWSE

PARCEL NO: 010-22-0819-14

CONTROL NO: 121120

40 \$160,717.62 0.68683348 \$110,386.24

0 \$0.00 STAT 999999 STATE OF WISCONSIN

0.00580340 \$640.62 CNTY 49 PORTAGE COUNTY

0.00274170 \$302.64 MUNI 49010 TOWN OF BUENA VISTA

0.00898150 \$991.44 REG 495607 SCH D OF STEVENS POINT AREA

0.00094840 \$104.69 VTAE 001400 MID-STATE VTAE DISTRICT

Parcel Total: \$2,039.39

File Number Total: \$2,039.39

FILE NO: WM 60208 \*

DATE OF PURCHASE: 04/05/2013

GRANTOR: Edward S Ciesielski

LEGAL DESCRIPTION: T22 R08-E S27 SWNE

PARCEL NO: 010-22-0827-03

CONTROL NO: 125905

40 \$4,501.58 0.68683348 \$3,091.84

0 \$0.00 STAT 999999 STATE OF WISCONSIN

0.00580340 \$17.94 CNTY 49 PORTAGE COUNTY

0.00274170 \$8.48 MUNI 49010 TOWN OF BUENA VISTA

0.007461 \$23.07 REG 490105 SCH D OF ALMOND-BANCROFT

0.00094840 \$2.93 VTAE 001400 MID-STATE VTAE DISTRICT

Parcel Total: \$52.42



# State of Wisconsin / Department of Natural Resources

Tony Evers , Governor

, Secretary

2/5/2025

## Chapter 70.114 - Aids Payment Worksheet For Tax Year 2024(Payment Year 2025) - Payment Due January 31, 2025

5094 of 7093

LEGAL DESCRIPTION: T22 R08-E S27 NENW	PARCEL NO: 010-22-0827-05	CONTROL NO: 125906
---------------------------------------	---------------------------	--------------------

40	\$4,502.71	0.68683348	\$3,092.61
----	------------	------------	------------

0	\$0.00	STAT	999999	STATE OF WISCONSIN
0.00580340	\$17.95	CNTY	49	PORTAGE COUNTY
0.00274170	\$8.48	MUNI	49010	TOWN OF BUENA VISTA
0.007461	\$23.07	REG	490105	SCH D OF ALMOND-BANCROFT
0.00094840	\$2.93	VTAE	001400	MID-STATE VTAE DISTRICT

Parcel Total:	\$52.43
---------------	---------

LEGAL DESCRIPTION: T22 R08-E S27 PT OF SENW	PARCEL NO: 010-22-0827-03	CONTROL NO: 127508
---	---------------------------	--------------------

0.01	\$1.13	0.68683348	\$0.77
------	--------	------------	--------

0	\$0.00	STAT	999999	STATE OF WISCONSIN
0.00580340	\$0.00	CNTY	49	PORTAGE COUNTY
0.00274170	\$0.00	MUNI	49010	TOWN OF BUENA VISTA
0.007461	\$0.01	REG	490105	SCH D OF ALMOND-BANCROFT
0.00094840	\$0.00	VTAE	001400	MID-STATE VTAE DISTRICT

Parcel Total:	\$0.01
---------------	--------

File Number Total:	\$104.86
--------------------	----------

Municipality Total:	\$16,775.55
---------------------	-------------



# State of Wisconsin / Department of Natural Resources

Tony Evers , Governor

, Secretary

2/5/2025

## Chapter 70.114 - Aids Payment Worksheet For Tax Year 2024(Payment Year 2025) - Payment Due January 31, 2025

5095 of 7093

DETAIL FOR TOWN OF CARSON, PORTAGE COUNTY

Acres	Est. Adjust. Purch. Price	Level of Assessment	Adjusted Local Value	Net Gen. Tax Rate	Calc. Aid Pay Amount	----- Taxing Jurisdiction ----- Type	Code	Description
FILE NO: W 1017 *			DATE OF PURCHASE: 09/08/1992			GRANTOR: SOC TYMPA CUPIDO PINNATUS LT		
LEGAL DESCRIPTION: T24 R06-E S14 SWNW				PARCEL NO: 012-24-0614-07		CONTROL NO: 70879		
40	\$44,984.63	0.93850345	\$42,218.23					
				0	\$0.00	STAT	999999	STATE OF WISCONSIN
				0.00419070	\$176.92	CNTY	49	PORTAGE COUNTY
				0.00268530	\$113.37	MUNI	49012	TOWN OF CARSON
				0.00648570	\$273.82	REG	495607	SCH D OF STEVENS POINT AREA
				0.00068480	\$28.91	VTAE	001400	MID-STATE VTAE DISTRICT
Parcel Total:					\$593.02			

LEGAL DESCRIPTION: T24 R06-E S14 NWSW				PARCEL NO: 012-24-0614-10		CONTROL NO: 70880		
40	\$44,984.63	0.93850345	\$42,218.23					
				0	\$0.00	STAT	999999	STATE OF WISCONSIN
				0.00419070	\$176.92	CNTY	49	PORTAGE COUNTY
				0.00268530	\$113.37	MUNI	49012	TOWN OF CARSON
				0.00648570	\$273.82	REG	495607	SCH D OF STEVENS POINT AREA
				0.00068480	\$28.91	VTAE	001400	MID-STATE VTAE DISTRICT
Parcel Total:					\$593.02			



# State of Wisconsin / Department of Natural Resources

Tony Evers , Governor

, Secretary

2/5/2025

## Chapter 70.114 - Aids Payment Worksheet For Tax Year 2024(Payment Year 2025) - Payment Due January 31, 2025

5096 of 7093

LEGAL DESCRIPTION: T24 R06-E S14 PT OF SWSW	PARCEL NO: 012-24-0614-11.01	CONTROL NO: 70881
---	------------------------------	-------------------

30	\$33,738.47	0.93850345	\$31,663.67
----	-------------	------------	-------------

0	\$0.00	STAT	999999	STATE OF WISCONSIN
0.00419070	\$132.69	CNTY	49	PORTAGE COUNTY
0.00268530	\$85.03	MUNI	49012	TOWN OF CARSON
0.00648570	\$205.36	REG	495607	SCH D OF STEVENS POINT AREA
0.00068480	\$21.68	VTAE	001400	MID-STATE VTAE DISTRICT

Parcel Total:	\$444.76
---------------	----------

LEGAL DESCRIPTION: T24 R06-E S23 NWNW	PARCEL NO: 012-24-0623-06	CONTROL NO: 70882
---------------------------------------	---------------------------	-------------------

40	\$44,984.63	0.93850345	\$42,218.23
----	-------------	------------	-------------

0	\$0.00	STAT	999999	STATE OF WISCONSIN
0.00419070	\$176.92	CNTY	49	PORTAGE COUNTY
0.00268530	\$113.37	MUNI	49012	TOWN OF CARSON
0.00648570	\$273.82	REG	495607	SCH D OF STEVENS POINT AREA
0.00068480	\$28.91	VTAE	001400	MID-STATE VTAE DISTRICT

Parcel Total:	\$593.02
---------------	----------

File Number Total:	\$2,223.82
--------------------	------------



# State of Wisconsin / Department of Natural Resources

Tony Evers , Governor

, Secretary

2/5/2025

## Chapter 70.114 - Aids Payment Worksheet For Tax Year 2024(Payment Year 2025) - Payment Due January 31, 2025

5097 of 7093

FILE NO: W 1431 *				DATE OF PURCHASE: 08/06/2001				GRANTOR: FERLIN MCKAY			
LEGAL DESCRIPTION: T24 R06-E S33 NENW				PARCEL NO: 012-24-0633-05				CONTROL NO: 86660			
40	\$99,631.16	0.93850345	\$93,504.18								
				0	\$0.00	STAT	999999	STATE OF WISCONSIN			
				0.00419070	\$391.84	CNTY	49	PORTAGE COUNTY			
				0.00268530	\$251.09	MUNI	49012	TOWN OF CARSON			
				0.00648570	\$606.44	REG	495607	SCH D OF STEVENS POINT AREA			
				0.00068480	\$64.04	VTAE	001400	MID-STATE VTAE DISTRICT			
Parcel Total:					\$1,313.41						

LEGAL DESCRIPTION: T24 R06-E S33 PT OF NWNE				PARCEL NO: 012-24-0633-02.01				CONTROL NO: 86661			
30.57	\$54,636.44	0.93850345	\$51,276.49								
				0	\$0.00	STAT	999999	STATE OF WISCONSIN			
				0.00419070	\$214.88	CNTY	49	PORTAGE COUNTY			
				0.00268530	\$137.69	MUNI	49012	TOWN OF CARSON			
				0.00648570	\$332.56	REG	495607	SCH D OF STEVENS POINT AREA			
				0.00068480	\$35.12	VTAE	001400	MID-STATE VTAE DISTRICT			
Parcel Total:					\$720.25						



# State of Wisconsin / Department of Natural Resources

Tony Evers , Governor

, Secretary

2/5/2025

## Chapter 70.114 - Aids Payment Worksheet For Tax Year 2024(Payment Year 2025) - Payment Due January 31, 2025

5098 of 7093

LEGAL DESCRIPTION: T24 R06-E S33 PT OF SENW	PARCEL NO: 012-24-0633-08.01	CONTROL NO: 86662
---	------------------------------	-------------------

39.25	\$99,631.16	0.93850345	\$93,504.18				
-------	-------------	------------	-------------	--	--	--	--

0	\$0.00	STAT	999999	STATE OF WISCONSIN
0.00419070	\$391.84	CNTY	49	PORTAGE COUNTY
0.00268530	\$251.09	MUNI	49012	TOWN OF CARSON
0.00648570	\$606.44	REG	495607	SCH D OF STEVENS POINT AREA
0.00068480	\$64.04	VTAE	001400	MID-STATE VTAE DISTRICT

Parcel Total:	\$1,313.41	
---------------	------------	--

LEGAL DESCRIPTION: T24 R06-E S33 PT OF SWNE	PARCEL NO: 012-24-0633-03.02	CONTROL NO: 86663
---	------------------------------	-------------------

20.44	\$51,422.53	0.93850345	\$48,260.22				
-------	-------------	------------	-------------	--	--	--	--

0	\$0.00	STAT	999999	STATE OF WISCONSIN
0.00419070	\$202.24	CNTY	49	PORTAGE COUNTY
0.00268530	\$129.59	MUNI	49012	TOWN OF CARSON
0.00648570	\$313.00	REG	495607	SCH D OF STEVENS POINT AREA
0.00068480	\$33.05	VTAE	001400	MID-STATE VTAE DISTRICT

Parcel Total:	\$677.88	
---------------	----------	--

LEGAL DESCRIPTION: T24 R06-E S33 PT OF NWSE	PARCEL NO: 012-24-0633-14.02	CONTROL NO: 86664
---	------------------------------	-------------------

12	\$16,069.54	0.93850345	\$15,081.32				
----	-------------	------------	-------------	--	--	--	--

0	\$0.00	STAT	999999	STATE OF WISCONSIN
0.00419070	\$63.20	CNTY	49	PORTAGE COUNTY
0.00268530	\$40.50	MUNI	49012	TOWN OF CARSON
0.00648570	\$97.81	REG	495607	SCH D OF STEVENS POINT AREA
0.00068480	\$10.33	VTAE	001400	MID-STATE VTAE DISTRICT

Parcel Total:	\$211.84	
---------------	----------	--



# State of Wisconsin / Department of Natural Resources

Tony Evers , Governor

, Secretary

2/5/2025

## Chapter 70.114 - Aids Payment Worksheet For Tax Year 2024(Payment Year 2025) - Payment Due January 31, 2025

5099 of 7093

File Number Total: \$4,236.79

FILE NO: W 1440 \*      DATE OF PURCHASE: 01/08/2002      GRANTOR: MICHAEL BERTOTTO

LEGAL DESCRIPTION: T24 R06-E S33 NESW      PARCEL NO: 012-24-0633-09      CONTROL NO: 86821

40      \$95,201.43      0.93850345      \$89,346.87

0	\$0.00	STAT	999999	STATE OF WISCONSIN
0.00419070	\$374.42	CNTY	49	PORTAGE COUNTY
0.00268530	\$239.92	MUNI	49012	TOWN OF CARSON
0.00648570	\$579.48	REG	495607	SCH D OF STEVENS POINT AREA
0.00068480	\$61.19	VTAE	001400	MID-STATE VTAE DISTRICT

Parcel Total: \$1,255.01

LEGAL DESCRIPTION: T24 R06-E S33 PT OF E1/2 SESW      PARCEL NO: 012-24-0633-12.01      CONTROL NO: 86822

18      \$42,840.64      0.93850345      \$40,206.09

0	\$0.00	STAT	999999	STATE OF WISCONSIN
0.00419070	\$168.49	CNTY	49	PORTAGE COUNTY
0.00268530	\$107.97	MUNI	49012	TOWN OF CARSON
0.00648570	\$260.77	REG	495607	SCH D OF STEVENS POINT AREA
0.00068480	\$27.54	VTAE	001400	MID-STATE VTAE DISTRICT

Parcel Total: \$564.77

File Number Total: \$1,819.78



# State of Wisconsin / Department of Natural Resources

Tony Evers , Governor

, Secretary

2/5/2025

## Chapter 70.114 - Aids Payment Worksheet For Tax Year 2024(Payment Year 2025) - Payment Due January 31, 2025

5100 of 7093

FILE NO: W 1555 *				DATE OF PURCHASE: 07/16/2004				GRANTOR: J & B GREZENSKI ENTERPRISES,			
LEGAL DESCRIPTION: T24 R06-E S25 PT OF SWSW				PARCEL NO: 012-24-0625-11.09				CONTROL NO: 91913			
16.55	\$24,689.48	0.93850345	\$23,171.16								
				0	\$0.00	STAT	999999	STATE OF WISCONSIN			
				0.00419070	\$97.10	CNTY	49	PORTAGE COUNTY			
				0.00268530	\$62.22	MUNI	49012	TOWN OF CARSON			
				0.00648570	\$150.28	REG	495607	SCH D OF STEVENS POINT AREA			
				0.00068480	\$15.87	VTAE	001400	MID-STATE VTAE DISTRICT			
Parcel Total:					\$325.47						

LEGAL DESCRIPTION: T24 R06-E S25 PT OF NESW				PARCEL NO: 012-24-0625-09.01				CONTROL NO: 91914			
39	\$111,235.52	0.93850345	\$104,394.92								
				0	\$0.00	STAT	999999	STATE OF WISCONSIN			
				0.00419070	\$437.48	CNTY	49	PORTAGE COUNTY			
				0.00268530	\$280.33	MUNI	49012	TOWN OF CARSON			
				0.00648570	\$677.08	REG	495607	SCH D OF STEVENS POINT AREA			
				0.00068480	\$71.49	VTAE	001400	MID-STATE VTAE DISTRICT			
Parcel Total:					\$1,466.38						





# State of Wisconsin / Department of Natural Resources

Tony Evers , Governor

, Secretary

2/5/2025

## Chapter 70.114 - Aids Payment Worksheet For Tax Year 2024(Payment Year 2025) - Payment Due January 31, 2025

5101 of 7093

LEGAL DESCRIPTION: T24 R06-E S25 PT OF NWSW      PARCEL NO: 012-24-0625-09.01      CONTROL NO: 91915

1      \$2,851.14      0.93850345      \$2,675.81

0      \$0.00      STAT      999999      STATE OF WISCONSIN

0.00419070      \$11.21      CNTY      49      PORTAGE COUNTY

0.00268530      \$7.19      MUNI      49012      TOWN OF CARSON

0.00648570      \$17.35      REG      495607      SCH D OF STEVENS POINT AREA

0.00068480      \$1.83      VTAE      001400      MID-STATE VTAE DISTRICT

Parcel Total:      \$37.58

File Number Total:      \$1,829.43

FILE NO: W 1611 \*      DATE OF PURCHASE: 04/14/2005      GRANTOR: DAVID M SLOWINSKI

LEGAL DESCRIPTION: T24 R06-E S34 PT OF SWNE      PARCEL NO: 012-24-0634-03.02      CONTROL NO: 93409

29.45      \$84,272.80      0.93850345      \$79,090.31

0      \$0.00      STAT      999999      STATE OF WISCONSIN

0.00419070      \$331.44      CNTY      49      PORTAGE COUNTY

0.00268530      \$212.38      MUNI      49012      TOWN OF CARSON

0.00648570      \$512.96      REG      495607      SCH D OF STEVENS POINT AREA

0.00068480      \$54.16      VTAE      001400      MID-STATE VTAE DISTRICT

Parcel Total:      \$1,110.94



# State of Wisconsin / Department of Natural Resources

Tony Evers , Governor

, Secretary

2/5/2025

## Chapter 70.114 - Aids Payment Worksheet For Tax Year 2024(Payment Year 2025) - Payment Due January 31, 2025

5102 of 7093

LEGAL DESCRIPTION: T24 R06-E S34 PT OF SENE      PARCEL NO: 012-24-0634-04.01      CONTROL NO: 93410

30      \$85,846.03      0.93850345      \$80,566.80

0	\$0.00	STAT	999999	STATE OF WISCONSIN
0.00419070	\$337.63	CNTY	49	PORTAGE COUNTY
0.00268530	\$216.35	MUNI	49012	TOWN OF CARSON
0.00648570	\$522.53	REG	495607	SCH D OF STEVENS POINT AREA
0.00068480	\$55.18	VTAE	001400	MID-STATE VTAE DISTRICT

Parcel Total:      \$1,131.69

File Number Total:      \$2,242.63

FILE NO: W 1620 \*      DATE OF PURCHASE: 08/16/2005      GRANTOR: LORN J DYKES

LEGAL DESCRIPTION: T24 R06-E S30 PT OF NESE      PARCEL NO: 012-24-0630-13.01      CONTROL NO: 94138

38.38      \$95,778.37      0.93850345      \$89,888.33

0	\$0.00	STAT	999999	STATE OF WISCONSIN
0.00419070	\$376.69	CNTY	49	PORTAGE COUNTY
0.00268530	\$241.38	MUNI	49012	TOWN OF CARSON
0.00684530	\$615.31	REG	716685	SCH D OF WISCONSIN RAPIDS
0.00068480	\$61.56	VTAE	001400	MID-STATE VTAE DISTRICT

Parcel Total:      \$1,294.94



# State of Wisconsin / Department of Natural Resources

Tony Evers , Governor

, Secretary

2/5/2025

## Chapter 70.114 - Aids Payment Worksheet For Tax Year 2024(Payment Year 2025) - Payment Due January 31, 2025

5103 of 7093

LEGAL DESCRIPTION: T24 R06-E S30 PT OF SENE	PARCEL NO: 012-24-0630-04.04	CONTROL NO: 94139
---	------------------------------	-------------------

35	\$88,010.80	0.93850345	\$82,598.44	
----	-------------	------------	-------------	--

0	\$0.00	STAT	999999	STATE OF WISCONSIN
0.00419070	\$346.14	CNTY	49	PORTAGE COUNTY
0.00268530	\$221.80	MUNI	49012	TOWN OF CARSON
0.00684530	\$565.41	REG	716685	SCH D OF WISCONSIN RAPIDS
0.00068480	\$56.57	VTAE	001400	MID-STATE VTAE DISTRICT

Parcel Total:	\$1,189.92
---------------	------------

LEGAL DESCRIPTION: T24 R06-E S30 SWSE	PARCEL NO: 012-24-0630-15	CONTROL NO: 94140
---------------------------------------	---------------------------	-------------------

40	\$100,955.35	0.93850345	\$94,746.95	
----	--------------	------------	-------------	--

0	\$0.00	STAT	999999	STATE OF WISCONSIN
0.00419070	\$397.05	CNTY	49	PORTAGE COUNTY
0.00268530	\$254.42	MUNI	49012	TOWN OF CARSON
0.00684530	\$648.57	REG	716685	SCH D OF WISCONSIN RAPIDS
0.00068480	\$64.89	VTAE	001400	MID-STATE VTAE DISTRICT

Parcel Total:	\$1,364.93
---------------	------------

LEGAL DESCRIPTION: T24 R06-E S30 NWSE	PARCEL NO: 012-24-0630-14	CONTROL NO: 94141
---------------------------------------	---------------------------	-------------------

40	\$100,955.35	0.93850345	\$94,746.95	
----	--------------	------------	-------------	--

0	\$0.00	STAT	999999	STATE OF WISCONSIN
0.00419070	\$397.05	CNTY	49	PORTAGE COUNTY
0.00268530	\$254.42	MUNI	49012	TOWN OF CARSON
0.00684530	\$648.57	REG	716685	SCH D OF WISCONSIN RAPIDS
0.00068480	\$64.89	VTAE	001400	MID-STATE VTAE DISTRICT

Parcel Total:	\$1,364.93
---------------	------------



# State of Wisconsin / Department of Natural Resources

Tony Evers , Governor

, Secretary

2/5/2025

## Chapter 70.114 - Aids Payment Worksheet For Tax Year 2024(Payment Year 2025) - Payment Due January 31, 2025

5104 of 7093

LEGAL DESCRIPTION: T24 R06-E S30 SWNE      PARCEL NO: 012-24-0630-03      CONTROL NO: 94142

40      \$100,955.35      0.93850345      \$94,746.95

0      \$0.00      STAT      999999      STATE OF WISCONSIN

0.00419070      \$397.05      CNTY      49      PORTAGE COUNTY

0.00268530      \$254.42      MUNI      49012      TOWN OF CARSON

0.00684530      \$648.57      REG      716685      SCH D OF WISCONSIN RAPIDS

0.00068480      \$64.89      VTAE      001400      MID-STATE VTAE DISTRICT

Parcel Total:      \$1,364.93

File Number Total:      \$6,579.65

FILE NO: W 1630 \*      DATE OF PURCHASE: 09/16/2005      GRANTOR: D. Philip Kniprath

LEGAL DESCRIPTION: T24 R06-E S31 NWSE      PARCEL NO: 012-24-0631-14      CONTROL NO: 106282

40      \$94,124.55      0.93850345      \$88,336.21

0      \$0.00      STAT      999999      STATE OF WISCONSIN

0.00419070      \$370.19      CNTY      49      PORTAGE COUNTY

0.00268530      \$237.21      MUNI      49012      TOWN OF CARSON

0.00684530      \$604.68      REG      716685      SCH D OF WISCONSIN RAPIDS

0.00068480      \$60.50      VTAE      001400      MID-STATE VTAE DISTRICT

Parcel Total:      \$1,272.58



# State of Wisconsin / Department of Natural Resources

Tony Evers , Governor

, Secretary

2/5/2025

## Chapter 70.114 - Aids Payment Worksheet For Tax Year 2024(Payment Year 2025) - Payment Due January 31, 2025

5105 of 7093

LEGAL DESCRIPTION: T24 R06-E S31 NESE	PARCEL NO: 012-24-0631-13	CONTROL NO: 106283
---------------------------------------	---------------------------	--------------------

40	\$94,124.55	0.93850345	\$88,336.21
----	-------------	------------	-------------

0	\$0.00	STAT	999999	STATE OF WISCONSIN
0.00419070	\$370.19	CNTY	49	PORTAGE COUNTY
0.00268530	\$237.21	MUNI	49012	TOWN OF CARSON
0.00684530	\$604.68	REG	716685	SCH D OF WISCONSIN RAPIDS
0.00068480	\$60.50	VTAE	001400	MID-STATE VTAE DISTRICT

Parcel Total:	\$1,272.58
---------------	------------

File Number Total:	\$2,545.16
--------------------	------------

FILE NO: W 1636 *	DATE OF PURCHASE: 01/09/2008	GRANTOR: Portage County Solid Waste D
-------------------	------------------------------	---------------------------------------

LEGAL DESCRIPTION: T24 R06-E S33 NWNW	PARCEL NO: 012-24-0633-06	CONTROL NO: 103125
---------------------------------------	---------------------------	--------------------

40	\$132,450.39	0.93850345	\$124,305.15
----	--------------	------------	--------------

0	\$0.00	STAT	999999	STATE OF WISCONSIN
0.00419070	\$520.92	CNTY	49	PORTAGE COUNTY
0.00268530	\$333.80	MUNI	49012	TOWN OF CARSON
0.00648570	\$806.21	REG	495607	SCH D OF STEVENS POINT AREA
0.00068480	\$85.13	VTAE	001400	MID-STATE VTAE DISTRICT

Parcel Total:	\$1,746.06
---------------	------------



# State of Wisconsin / Department of Natural Resources

Tony Evers , Governor

, Secretary

2/5/2025

## Chapter 70.114 - Aids Payment Worksheet For Tax Year 2024(Payment Year 2025) - Payment Due January 31, 2025

5106 of 7093

LEGAL DESCRIPTION: T24 R06-E S33 PT OF SWNW	PARCEL NO: 012-24-0633-07	CONTROL NO: 103126
---	---------------------------	--------------------

38.96	\$129,006.69	0.93850345	\$121,073.22	
-------	--------------	------------	--------------	--

0	\$0.00	STAT	999999	STATE OF WISCONSIN
0.00419070	\$507.38	CNTY	49	PORTAGE COUNTY
0.00268530	\$325.12	MUNI	49012	TOWN OF CARSON
0.00648570	\$785.25	REG	495607	SCH D OF STEVENS POINT AREA
0.00068480	\$82.92	VTAE	001400	MID-STATE VTAE DISTRICT

Parcel Total:	\$1,700.67
---------------	------------

File Number Total:	\$3,446.73
--------------------	------------

FILE NO: W 1682 *	DATE OF PURCHASE: 10/26/2007	GRANTOR: MATTHEW A LONG
-------------------	------------------------------	-------------------------

LEGAL DESCRIPTION: T24 R06-E S33 PT OF NENE	PARCEL NO: 012-24-0633.01	CONTROL NO: 98205
---	---------------------------	-------------------

39.38	\$102,043.79	0.93850345	\$95,768.45	
-------	--------------	------------	-------------	--

0	\$0.00	STAT	999999	STATE OF WISCONSIN
0.00419070	\$401.33	CNTY	49	PORTAGE COUNTY
0.00268530	\$257.17	MUNI	49012	TOWN OF CARSON
0.00648570	\$621.13	REG	495607	SCH D OF STEVENS POINT AREA
0.00068480	\$65.59	VTAE	001400	MID-STATE VTAE DISTRICT

Parcel Total:	\$1,345.22
---------------	------------



# State of Wisconsin / Department of Natural Resources

Tony Evers , Governor

, Secretary

2/5/2025

## Chapter 70.114 - Aids Payment Worksheet For Tax Year 2024(Payment Year 2025) - Payment Due January 31, 2025

5107 of 7093

LEGAL DESCRIPTION: T24 R06-E S33 PT OF NWNE	PARCEL NO: 012-24-0633.02.02	CONTROL NO: 98212
---	------------------------------	-------------------

2.8	\$7,255.90	0.93850345	\$6,809.69
-----	------------	------------	------------

0	\$0.00	STAT	999999	STATE OF WISCONSIN
0.00419070	\$28.54	CNTY	49	PORTAGE COUNTY
0.00268530	\$18.29	MUNI	49012	TOWN OF CARSON
0.00648570	\$44.17	REG	495607	SCH D OF STEVENS POINT AREA
0.00068480	\$4.66	VTAE	001400	MID-STATE VTAE DISTRICT

Parcel Total:	\$95.66
---------------	---------

LEGAL DESCRIPTION: T24 R06-E S33 PT OF SWNE	PARCEL NO: 012-24-0633.03.04	CONTROL NO: 98213
---	------------------------------	-------------------

9.96	\$25,809.16	0.93850345	\$24,221.98
------	-------------	------------	-------------

0	\$0.00	STAT	999999	STATE OF WISCONSIN
0.00419070	\$101.51	CNTY	49	PORTAGE COUNTY
0.00268530	\$65.04	MUNI	49012	TOWN OF CARSON
0.00648570	\$157.10	REG	495607	SCH D OF STEVENS POINT AREA
0.00068480	\$16.59	VTAE	001400	MID-STATE VTAE DISTRICT

Parcel Total:	\$340.24
---------------	----------

LEGAL DESCRIPTION: T24 R06-E S33 PT OF SENE	PARCEL NO: 012-24-0633.04	CONTROL NO: 98214
---	---------------------------	-------------------

30.3	\$78,516.30	0.93850345	\$73,687.81
------	-------------	------------	-------------

0	\$0.00	STAT	999999	STATE OF WISCONSIN
0.00419070	\$308.80	CNTY	49	PORTAGE COUNTY
0.00268530	\$197.87	MUNI	49012	TOWN OF CARSON
0.00648570	\$477.92	REG	495607	SCH D OF STEVENS POINT AREA
0.00068480	\$50.47	VTAE	001400	MID-STATE VTAE DISTRICT

Parcel Total:	\$1,035.06
---------------	------------



# State of Wisconsin / Department of Natural Resources

Tony Evers , Governor

, Secretary

2/5/2025

## Chapter 70.114 - Aids Payment Worksheet For Tax Year 2024(Payment Year 2025) - Payment Due January 31, 2025

5108 of 7093

File Number Total: \$2,816.18

FILE NO: W 1713 \*

DATE OF PURCHASE: 08/13/2007

GRANTOR: Ronald J. & Donna M. Moscin

LEGAL DESCRIPTION: T24 R06-E S28 PT OF SWNE

PARCEL NO: 012-24-0628-03

CONTROL NO: 97882

36.07 \$101,608.61 0.93850345 \$95,360.03

0 \$0.00 STAT 999999 STATE OF WISCONSIN

0.00419070 \$399.62 CNTY 49 PORTAGE COUNTY

0.00268530 \$256.07 MUNI 49012 TOWN OF CARSON

0.00648570 \$618.48 REG 495607 SCH D OF STEVENS POINT AREA

0.00068480 \$65.31 VTAE 001400 MID-STATE VTAE DISTRICT

Parcel Total: \$1,339.48

LEGAL DESCRIPTION: T24 R06-E S28 PT OF NWNE

PARCEL NO: 012-24-0628-02.01

CONTROL NO: 97883

20 \$56,339.42 0.93850345 \$52,874.74

0 \$0.00 STAT 999999 STATE OF WISCONSIN

0.00419070 \$221.58 CNTY 49 PORTAGE COUNTY

0.00268530 \$141.98 MUNI 49012 TOWN OF CARSON

0.00648570 \$342.93 REG 495607 SCH D OF STEVENS POINT AREA

0.00068480 \$36.21 VTAE 001400 MID-STATE VTAE DISTRICT

Parcel Total: \$742.70

File Number Total: \$2,082.18





# State of Wisconsin / Department of Natural Resources

Tony Evers , Governor

, Secretary

2/5/2025

## Chapter 70.114 - Aids Payment Worksheet For Tax Year 2024(Payment Year 2025) - Payment Due January 31, 2025

5109 of 7093

FILE NO: W 1721 *				DATE OF PURCHASE: 10/24/2007				GRANTOR: ASSOCIATED BANK			
LEGAL DESCRIPTION: T24 R06-E S28 PT OF NWNE				PARCEL NO: 012-24-0628-02.02				CONTROL NO: 98204			
20	\$56,313.41	0.93850345	\$52,850.33								
				0	\$0.00	STAT	999999	STATE OF WISCONSIN			
				0.00419070	\$221.48	CNTY	49	PORTAGE COUNTY			
				0.00268530	\$141.92	MUNI	49012	TOWN OF CARSON			
				0.00648570	\$342.77	REG	495607	SCH D OF STEVENS POINT AREA			
				0.00068480	\$36.19	VTAE	001400	MID-STATE VTAE DISTRICT			
Parcel Total:					\$742.36						

LEGAL DESCRIPTION: T24 R06-E S28 PT OF SWNE				PARCEL NO: 098412				CONTROL NO: 98412			
1	\$2,808.74	0.93850345	\$2,636.01								
				0	\$0.00	STAT	999999	STATE OF WISCONSIN			
				0.00419070	\$11.05	CNTY	49	PORTAGE COUNTY			
				0.00268530	\$7.08	MUNI	49012	TOWN OF CARSON			
				0.00648570	\$17.10	REG	495607	SCH D OF STEVENS POINT AREA			
				0.00068480	\$1.81	VTAE	001400	MID-STATE VTAE DISTRICT			
Parcel Total:					\$37.04						

File Number Total:					\$779.40						
--------------------	--	--	--	--	----------	--	--	--	--	--	--



# State of Wisconsin / Department of Natural Resources

Tony Evers , Governor

, Secretary

2/5/2025

## Chapter 70.114 - Aids Payment Worksheet For Tax Year 2024(Payment Year 2025) - Payment Due January 31, 2025

5110 of 7093

FILE NO: WM 60009 *	DATE OF PURCHASE: 01/26/2009	GRANTOR: Shong Yang
LEGAL DESCRIPTION: T24 R06-E S19 SWSE	PARCEL NO: 012-24-0619-15	CONTROL NO: 102320
39.54	\$149,164.39	0.93850345 \$139,991.30
	0	\$0.00 STAT 999999 STATE OF WISCONSIN
	0.00419070	\$586.66 CNTY 49 PORTAGE COUNTY
	0.00268530	\$375.92 MUNI 49012 TOWN OF CARSON
	0.00684530	\$958.28 REG 716685 SCH D OF WISCONSIN RAPIDS
	0.00068480	\$95.87 VTAE 001400 MID-STATE VTAE DISTRICT
Parcel Total:		\$2,016.73

LEGAL DESCRIPTION: T24 R06-E S19 PT OF SESE	PARCEL NO: 012-24-0619-16	CONTROL NO: 102321
28.39	\$107,101.09	0.93850345 \$100,514.74
	0	\$0.00 STAT 999999 STATE OF WISCONSIN
	0.00419070	\$421.22 CNTY 49 PORTAGE COUNTY
	0.00268530	\$269.91 MUNI 49012 TOWN OF CARSON
	0.00684530	\$688.05 REG 716685 SCH D OF WISCONSIN RAPIDS
	0.00068480	\$68.84 VTAE 001400 MID-STATE VTAE DISTRICT
Parcel Total:		\$1,448.02

File Number Total:	\$3,464.75
--------------------	------------



# State of Wisconsin / Department of Natural Resources

Tony Evers , Governor

, Secretary

2/5/2025

## Chapter 70.114 - Aids Payment Worksheet For Tax Year 2024(Payment Year 2025) - Payment Due January 31, 2025

5111 of 7093

FILE NO: WM 60158 *				DATE OF PURCHASE: 05/01/2012				GRANTOR: Donna M Powell, et al			
LEGAL DESCRIPTION: T24 R06-E S31 SWNE				PARCEL NO: 012-24-0631-03				CONTROL NO: 124169			
40	\$26,213.39	0.93850345	\$24,601.35								
				0	\$0.00	STAT	999999	STATE OF WISCONSIN			
				0.00419070	\$103.10	CNTY	49	PORTAGE COUNTY			
				0.00268530	\$66.06	MUNI	49012	TOWN OF CARSON			
				0.00684530	\$168.40	REG	716685	SCH D OF WISCONSIN RAPIDS			
				0.00068480	\$16.85	VTAE	001400	MID-STATE VTAE DISTRICT			
Parcel Total:					\$354.41						

LEGAL DESCRIPTION: T24 R06-E S31 PT OF SENE				PARCEL NO: 012-24-0631-04				CONTROL NO: 124170			
29.85	\$27,687.39	0.93850345	\$25,984.71								
				0	\$0.00	STAT	999999	STATE OF WISCONSIN			
				0.00419070	\$108.89	CNTY	49	PORTAGE COUNTY			
				0.00268530	\$69.78	MUNI	49012	TOWN OF CARSON			
				0.00684530	\$177.87	REG	716685	SCH D OF WISCONSIN RAPIDS			
				0.00068480	\$17.80	VTAE	001400	MID-STATE VTAE DISTRICT			
Parcel Total:					\$374.34						

File Number Total:					\$728.75						
--------------------	--	--	--	--	----------	--	--	--	--	--	--



# State of Wisconsin / Department of Natural Resources

Tony Evers , Governor

, Secretary

2/5/2025

## Chapter 70.114 - Aids Payment Worksheet For Tax Year 2024(Payment Year 2025) - Payment Due January 31, 2025

5112 of 7093

FILE NO: WM 60187 *				DATE OF PURCHASE: 10/29/2012				GRANTOR: State of Wisconsin Departmen			
LEGAL DESCRIPTION: T24 R06-E S28 PT OF SWSW				PARCEL NO: 012-24-0628-11				CONTROL NO: 122733			
37.94	\$35,533.95	0.93850345	\$33,348.74								
				0	\$0.00	STAT	999999	STATE OF WISCONSIN			
				0.00419070	\$139.75	CNTY	49	PORTAGE COUNTY			
				0.00268530	\$89.55	MUNI	49012	TOWN OF CARSON			
				0.00648570	\$216.29	REG	495607	SCH D OF STEVENS POINT AREA			
				0.00068480	\$22.84	VTAE	001400	MID-STATE VTAE DISTRICT			
Parcel Total:					\$468.43						

LEGAL DESCRIPTION: T24 R06-E S28 SESW				PARCEL NO: 012-24-0628-12				CONTROL NO: 122734			
40	\$37,463.32	0.93850345	\$35,159.46								
				0	\$0.00	STAT	999999	STATE OF WISCONSIN			
				0.00419070	\$147.34	CNTY	49	PORTAGE COUNTY			
				0.00268530	\$94.41	MUNI	49012	TOWN OF CARSON			
				0.00648570	\$228.03	REG	495607	SCH D OF STEVENS POINT AREA			
				0.00068480	\$24.08	VTAE	001400	MID-STATE VTAE DISTRICT			
Parcel Total:					\$493.86						



# State of Wisconsin / Department of Natural Resources

Tony Evers , Governor

, Secretary

2/5/2025

## Chapter 70.114 - Aids Payment Worksheet For Tax Year 2024(Payment Year 2025) - Payment Due January 31, 2025

5113 of 7093

LEGAL DESCRIPTION: T24 R06-E S28 SWSE	PARCEL NO: 012-24-0628-15	CONTROL NO: 122735
---------------------------------------	---------------------------	--------------------

40	\$37,463.32	0.93850345	\$35,159.46	
----	-------------	------------	-------------	--

0	\$0.00	STAT	999999	STATE OF WISCONSIN
0.00419070	\$147.34	CNTY	49	PORTAGE COUNTY
0.00268530	\$94.41	MUNI	49012	TOWN OF CARSON
0.00648570	\$228.03	REG	495607	SCH D OF STEVENS POINT AREA
0.00068480	\$24.08	VTAE	001400	MID-STATE VTAE DISTRICT

Parcel Total:	\$493.86
---------------	----------

LEGAL DESCRIPTION: T24 R06-E S28 PT OF SESE	PARCEL NO: 012-24-0628-16.02	CONTROL NO: 122736
---	------------------------------	--------------------

6.83	\$6,396.86	0.93850345	\$6,003.47	
------	------------	------------	------------	--

0	\$0.00	STAT	999999	STATE OF WISCONSIN
0.00419070	\$25.16	CNTY	49	PORTAGE COUNTY
0.00268530	\$16.12	MUNI	49012	TOWN OF CARSON
0.00648570	\$38.94	REG	495607	SCH D OF STEVENS POINT AREA
0.00068480	\$4.11	VTAE	001400	MID-STATE VTAE DISTRICT

Parcel Total:	\$84.33
---------------	---------

File Number Total:	\$1,540.48
--------------------	------------

Municipality Total:	\$36,335.73
---------------------	-------------



# State of Wisconsin / Department of Natural Resources

Tony Evers , Governor

, Secretary

2/5/2025

## Chapter 70.114 - Aids Payment Worksheet For Tax Year 2024(Payment Year 2025) - Payment Due January 31, 2025

5114 of 7093

DETAIL FOR TOWN OF DEWEY, PORTAGE COUNTY

Acres	Est. Adjust. Purch. Price	Level of Assessment	Adjusted Local Value	Net Gen. Tax Rate	Calc. Aid Pay Amount	Taxing Jurisdiction Type	Code	Description
FILE NO: W 1302 *			DATE OF PURCHASE: 02/18/1998			GRANTOR: GERTRUDE DULAK		
LEGAL DESCRIPTION: T25 R08-E S08 NWSW-CSM3710 LT1				PARCEL NO: 014-25-0808-10		CONTROL NO: 80189		
39.86	\$48,962.19	0.61910026	\$30,312.51					
				0	\$0.00	STAT	999999	STATE OF WISCONSIN
				0.00600760	\$182.11	CNTY	49	PORTAGE COUNTY
				0.00318320	\$96.49	MUNI	49014	TOWN OF DEWEY
				0.00929760	\$281.83	REG	495607	SCH D OF STEVENS POINT AREA
				0.00098180	\$29.76	VTAE	001400	MID-STATE VTAE DISTRICT
<b>Parcel Total:</b>					<b>\$590.19</b>			

LEGAL DESCRIPTION: T25 R08-E S08 SWSE-CSM3712 LT5				PARCEL NO: 014-25-0808-15		CONTROL NO: 80190		
39.87	\$48,962.19	0.61910026	\$30,312.51					
				0	\$0.00	STAT	999999	STATE OF WISCONSIN
				0.00600760	\$182.11	CNTY	49	PORTAGE COUNTY
				0.00318320	\$96.49	MUNI	49014	TOWN OF DEWEY
				0.00929760	\$281.83	REG	495607	SCH D OF STEVENS POINT AREA
				0.00098180	\$29.76	VTAE	001400	MID-STATE VTAE DISTRICT
<b>Parcel Total:</b>					<b>\$590.19</b>			

<b>File Number Total:</b>	<b>\$1,180.38</b>
---------------------------	-------------------



# State of Wisconsin / Department of Natural Resources

Tony Evers , Governor

, Secretary

2/5/2025

## Chapter 70.114 - Aids Payment Worksheet For Tax Year 2024(Payment Year 2025) - Payment Due January 31, 2025

5115 of 7093

FILE NO: W 1367 *		DATE OF PURCHASE: 02/22/2000		GRANTOR: GEORGIANA KOS	
LEGAL DESCRIPTION: T25 R08-E S10 LT2-CSM7295-26-225		PARCEL NO: 014-25-0810-11		CONTROL NO: 84175	
19.98	\$70,486.33	0.61910026	\$43,638.11		
		0	\$0.00	STAT 999999	STATE OF WISCONSIN
		0.00600760	\$262.16	CNTY 49	PORTAGE COUNTY
		0.00318320	\$138.91	MUNI 49014	TOWN OF DEWEY
		0.00929760	\$405.73	REG 495607	SCH D OF STEVENS POINT AREA
		0.00098180	\$42.85	VTAE 001400	MID-STATE VTAE DISTRICT
		Parcel Total:	\$849.65		

File Number Total:		\$849.65
--------------------	--	----------

FILE NO: W 1374 *		DATE OF PURCHASE: 04/19/2000		GRANTOR: ERNEST MARCHEL ESTATE	
LEGAL DESCRIPTION: T25 R08-E S21 PT OF SENE		PARCEL NO: 014-25-0821-04.01		CONTROL NO: 84360	
36.46	\$121,936.21	0.61910026	\$75,490.74		
		0	\$0.00	STAT 999999	STATE OF WISCONSIN
		0.00600760	\$453.52	CNTY 49	PORTAGE COUNTY
		0.00318320	\$240.30	MUNI 49014	TOWN OF DEWEY
		0.00929760	\$701.89	REG 495607	SCH D OF STEVENS POINT AREA
		0.00098180	\$74.12	VTAE 001400	MID-STATE VTAE DISTRICT
		Parcel Total:	\$1,469.83		

File Number Total:		\$1,469.83
--------------------	--	------------



# State of Wisconsin / Department of Natural Resources

Tony Evers , Governor

, Secretary

2/5/2025

## Chapter 70.114 - Aids Payment Worksheet For Tax Year 2024(Payment Year 2025) - Payment Due January 31, 2025

5116 of 7093

FILE NO: W 1425 *		DATE OF PURCHASE: 07/30/2001		GRANTOR: BRUCE MAKUSKI	
LEGAL DESCRIPTION: T25 R08-E S15 SENW		PARCEL NO: 014-25-0815-07.01		CONTROL NO: 86253	
40	\$58,379.04	0.61910026	\$36,142.48		
		0	\$0.00	STAT 999999	STATE OF WISCONSIN
		0.00600760	\$217.13	CNTY 49	PORTAGE COUNTY
		0.00318320	\$115.05	MUNI 49014	TOWN OF DEWEY
		0.00929760	\$336.04	REG 495607	SCH D OF STEVENS POINT AREA
		0.00098180	\$35.49	VTAE 001400	MID-STATE VTAE DISTRICT
Parcel Total:			\$703.71		

LEGAL DESCRIPTION: T25 R08-E S15 PT OF SWNW		PARCEL NO: 014-25-0815-07.01		CONTROL NO: 86254	
3.03	\$4,421.94	0.61910026	\$2,737.63		
		0	\$0.00	STAT 999999	STATE OF WISCONSIN
		0.00600760	\$16.45	CNTY 49	PORTAGE COUNTY
		0.00318320	\$8.71	MUNI 49014	TOWN OF DEWEY
		0.00929760	\$25.45	REG 495607	SCH D OF STEVENS POINT AREA
		0.00098180	\$2.69	VTAE 001400	MID-STATE VTAE DISTRICT
Parcel Total:			\$53.30		

File Number Total:		\$757.01
--------------------	--	----------





# State of Wisconsin / Department of Natural Resources

Tony Evers , Governor

, Secretary

2/5/2025

## Chapter 70.114 - Aids Payment Worksheet For Tax Year 2024(Payment Year 2025) - Payment Due January 31, 2025

5117 of 7093

FILE NO: W 1629 *				DATE OF PURCHASE: 09/15/2005				GRANTOR: MICHAEL J PROEBSTING			
LEGAL DESCRIPTION: T25 R08-E S20 NWSW				PARCEL NO: 014-25-0820-10				CONTROL NO: 93858			
40	\$85,853.48	0.61910026	\$53,151.91								
				0	\$0.00	STAT	999999	STATE OF WISCONSIN			
				0.00600760	\$319.32	CNTY	49	PORTAGE COUNTY			
				0.00318320	\$169.19	MUNI	49014	TOWN OF DEWEY			
				0.00929760	\$494.19	REG	495607	SCH D OF STEVENS POINT AREA			
				0.00098180	\$52.19	VTAE	001400	MID-STATE VTAE DISTRICT			
Parcel Total:					\$1,034.89						

LEGAL DESCRIPTION: T25 R08-E S20 N1/2 OF NESW				PARCEL NO: 014-25-0820-09.01				CONTROL NO: 93859			
20	\$67,035.33	0.61910026	\$41,501.59								
				0	\$0.00	STAT	999999	STATE OF WISCONSIN			
				0.00600760	\$249.33	CNTY	49	PORTAGE COUNTY			
				0.00318320	\$132.11	MUNI	49014	TOWN OF DEWEY			
				0.00929760	\$385.87	REG	495607	SCH D OF STEVENS POINT AREA			
				0.00098180	\$40.75	VTAE	001400	MID-STATE VTAE DISTRICT			
Parcel Total:					\$808.06						



# State of Wisconsin / Department of Natural Resources

Tony Evers , Governor

, Secretary

2/5/2025

## Chapter 70.114 - Aids Payment Worksheet For Tax Year 2024(Payment Year 2025) - Payment Due January 31, 2025

5118 of 7093

LEGAL DESCRIPTION: T25 R08-E S20 S1/2 OF NESW	PARCEL NO: 014-25-0820-09.02	CONTROL NO: 93860
---	------------------------------	-------------------

20 \$67,035.33 0.61910026 \$41,501.59

0	\$0.00	STAT	999999	STATE OF WISCONSIN
0.00600760	\$249.33	CNTY	49	PORTAGE COUNTY
0.00318320	\$132.11	MUNI	49014	TOWN OF DEWEY
0.00929760	\$385.87	REG	495607	SCH D OF STEVENS POINT AREA
0.00098180	\$40.75	VTAE	001400	MID-STATE VTAE DISTRICT

Parcel Total: \$808.06

LEGAL DESCRIPTION: T25 R08-E S20 S1/2 OF SENW	PARCEL NO: 014-25-0820-08.02	CONTROL NO: 93861
---	------------------------------	-------------------

20 \$24,194.06 0.61910026 \$14,978.55

0	\$0.00	STAT	999999	STATE OF WISCONSIN
0.00600760	\$89.99	CNTY	49	PORTAGE COUNTY
0.00318320	\$47.68	MUNI	49014	TOWN OF DEWEY
0.00929760	\$139.27	REG	495607	SCH D OF STEVENS POINT AREA
0.00098180	\$14.71	VTAE	001400	MID-STATE VTAE DISTRICT

Parcel Total: \$291.65

LEGAL DESCRIPTION: T25 R08-E S20 PT OF SWNE	PARCEL NO: 014-25-0820-03.01	CONTROL NO: 93862
---	------------------------------	-------------------

30 \$60,651.96 0.61910026 \$37,549.64

0	\$0.00	STAT	999999	STATE OF WISCONSIN
0.00600760	\$225.58	CNTY	49	PORTAGE COUNTY
0.00318320	\$119.53	MUNI	49014	TOWN OF DEWEY
0.00929760	\$349.12	REG	495607	SCH D OF STEVENS POINT AREA
0.00098180	\$36.87	VTAE	001400	MID-STATE VTAE DISTRICT

Parcel Total: \$731.10



# State of Wisconsin / Department of Natural Resources

Tony Evers , Governor

, Secretary

2/5/2025

## Chapter 70.114 - Aids Payment Worksheet For Tax Year 2024(Payment Year 2025) - Payment Due January 31, 2025

5119 of 7093

LEGAL DESCRIPTION: T25 R08-E S20 N1/2 OF NWSE	PARCEL NO: 014-25-0820-14.01	CONTROL NO: 93863
---	------------------------------	-------------------

20	\$44,187.31	0.61910026	\$27,356.37
----	-------------	------------	-------------

0	\$0.00	STAT	999999	STATE OF WISCONSIN
0.00600760	\$164.35	CNTY	49	PORTAGE COUNTY
0.00318320	\$87.08	MUNI	49014	TOWN OF DEWEY
0.00929760	\$254.35	REG	495607	SCH D OF STEVENS POINT AREA
0.00098180	\$26.86	VTAE	001400	MID-STATE VTAE DISTRICT

Parcel Total:	\$532.64
---------------	----------

File Number Total:	\$4,206.40
--------------------	------------

FILE NO: W 1684 *	DATE OF PURCHASE: 10/26/2006	GRANTOR: RANDY J KRUZICKI
-------------------	------------------------------	---------------------------

LEGAL DESCRIPTION: T25 R08-E S18 PT OF NWSW	PARCEL NO: 014-25-0818-10.04	CONTROL NO: 96917
---	------------------------------	-------------------

22.72	\$56,584.50	0.61910026	\$35,031.48
-------	-------------	------------	-------------

0	\$0.00	STAT	999999	STATE OF WISCONSIN
0.00600760	\$210.46	CNTY	49	PORTAGE COUNTY
0.00318320	\$111.51	MUNI	49014	TOWN OF DEWEY
0.00929760	\$325.71	REG	495607	SCH D OF STEVENS POINT AREA
0.00098180	\$34.40	VTAE	001400	MID-STATE VTAE DISTRICT

Parcel Total:	\$682.08
---------------	----------



# State of Wisconsin / Department of Natural Resources

Tony Evers , Governor

, Secretary

2/5/2025

## Chapter 70.114 - Aids Payment Worksheet For Tax Year 2024(Payment Year 2025) - Payment Due January 31, 2025

5120 of 7093

LEGAL DESCRIPTION: T25 R08-E S18 PT OF NESW      PARCEL NO: 014-25-0818-10.04      CONTROL NO: 96918

26.72      \$66,545.22      0.61910026      \$41,198.17

0	\$0.00	STAT	999999	STATE OF WISCONSIN
0.00600760	\$247.50	CNTY	49	PORTAGE COUNTY
0.00318320	\$131.14	MUNI	49014	TOWN OF DEWEY
0.00929760	\$383.05	REG	495607	SCH D OF STEVENS POINT AREA
0.00098180	\$40.45	VTAE	001400	MID-STATE VTAE DISTRICT

Parcel Total:      \$802.14

File Number Total:      \$1,484.22

Municipality Total:      \$9,947.49



# State of Wisconsin / Department of Natural Resources

Tony Evers , Governor

, Secretary

2/5/2025

## Chapter 70.114 - Aids Payment Worksheet For Tax Year 2024(Payment Year 2025) - Payment Due January 31, 2025

5121 of 7093

DETAIL FOR TOWN OF EAU PLEINE, PORTAGE COUNTY

Acres	Est. Adjust. Purch. Price	Level of Assessment	Adjusted Local Value	Net Gen. Tax Rate	Calc. Aid Pay Amount	Type	Code	Taxing Jurisdiction Description
FILE NO: NA 20040 *			DATE OF PURCHASE: 12/03/2010			GRANTOR: Mead Witter Foundation, Inc.		
LEGAL DESCRIPTION: T25 R07-E S31 S2NW				PARCEL NO: 016-25-0731-06.02		CONTROL NO: 115040		
58.99	\$209,400.67	0.94985686	\$198,900.66	0	\$0.00	STAT	999999	STATE OF WISCONSIN
				0.00404340	\$804.24	CNTY	49	PORTAGE COUNTY
				0.001243	\$247.23	MUNI	49016	TOWN OF EAU PLEINE
				0.00625770	\$1,244.66	REG	495607	SCH D OF STEVENS POINT AREA
				0.00066080	\$131.44	VTAE	001400	MID-STATE VTAE DISTRICT
<b>Parcel Total:</b>					<b>\$2,427.57</b>			

File Number Total: \$2,427.57

FILE NO: W 1025 *			DATE OF PURCHASE: 09/09/1992			GRANTOR: EDWARD STASHEK		
LEGAL DESCRIPTION: T25 R06-E S20 SWSE				PARCEL NO: 016-25-0620-15		CONTROL NO: 70733		
40	\$59,033.70	0.94985686	\$56,073.56	0	\$0.00	STAT	999999	STATE OF WISCONSIN
				0.00404340	\$226.73	CNTY	49	PORTAGE COUNTY
				0.001243	\$69.70	MUNI	49016	TOWN OF EAU PLEINE
				0.00625770	\$350.89	REG	495607	SCH D OF STEVENS POINT AREA
				0.00066080	\$37.05	VTAE	001400	MID-STATE VTAE DISTRICT
<b>Parcel Total:</b>					<b>\$684.37</b>			



# State of Wisconsin / Department of Natural Resources

Tony Evers , Governor

, Secretary

2/5/2025

## Chapter 70.114 - Aids Payment Worksheet For Tax Year 2024(Payment Year 2025) - Payment Due January 31, 2025

5122 of 7093

LEGAL DESCRIPTION: T25 R06-E S29 PT OF NWNE	PARCEL NO: 016-25-0629-02	CONTROL NO: 70734
---	---------------------------	-------------------

39	\$61,005.44	0.94985686	\$57,946.44
----	-------------	------------	-------------

0	\$0.00	STAT	999999	STATE OF WISCONSIN
0.00404340	\$234.30	CNTY	49	PORTAGE COUNTY
0.001243	\$72.03	MUNI	49016	TOWN OF EAU PLEINE
0.00625770	\$362.61	REG	495607	SCH D OF STEVENS POINT AREA
0.00066080	\$38.29	VTAE	001400	MID-STATE VTAE DISTRICT

Parcel Total:	\$707.23
---------------	----------

File Number Total:	\$1,391.60
--------------------	------------

FILE NO: W 1081 *	DATE OF PURCHASE: 11/23/1993	GRANTOR: MICHAEL KURZINSKI
-------------------	------------------------------	----------------------------

LEGAL DESCRIPTION: T25 R06-E S14 PT OF NESW	PARCEL NO: 016-25-0614-09	CONTROL NO: 71995
---	---------------------------	-------------------

0.5	\$1,371.07	0.94985686	\$1,302.32
-----	------------	------------	------------

0	\$0.00	STAT	999999	STATE OF WISCONSIN
0.00404340	\$5.27	CNTY	49	PORTAGE COUNTY
0.001243	\$1.62	MUNI	49016	TOWN OF EAU PLEINE
0.00625770	\$8.15	REG	495607	SCH D OF STEVENS POINT AREA
0.00066080	\$0.86	VTAE	001400	MID-STATE VTAE DISTRICT

Parcel Total:	\$15.90
---------------	---------

File Number Total:	\$15.90
--------------------	---------



# State of Wisconsin / Department of Natural Resources

Tony Evers , Governor

, Secretary

2/5/2025

## Chapter 70.114 - Aids Payment Worksheet For Tax Year 2024(Payment Year 2025) - Payment Due January 31, 2025

5123 of 7093

FILE NO: W 1084 *				DATE OF PURCHASE: 08/25/1994				GRANTOR: GEORGE FURO, ET AL			
LEGAL DESCRIPTION: T25 R06-E S17 NENE				PARCEL NO: 016-25-0617-01				CONTROL NO: 73753			
40	\$58,133.78	0.94985686	\$55,218.77								
				0	\$0.00	STAT	999999	STATE OF WISCONSIN			
				0.00404340	\$223.27	CNTY	49	PORTAGE COUNTY			
				0.001243	\$68.64	MUNI	49016	TOWN OF EAU PLEINE			
				0.00625770	\$345.54	REG	495607	SCH D OF STEVENS POINT AREA			
				0.00066080	\$36.49	VTAE	001400	MID-STATE VTAE DISTRICT			
Parcel Total:					\$673.94						

LEGAL DESCRIPTION: T25 R06-E S17 PT OF NWNE				PARCEL NO: 016-25-0617-02.02				CONTROL NO: 73754			
35	\$50,867.06	0.94985686	\$48,316.43								
				0	\$0.00	STAT	999999	STATE OF WISCONSIN			
				0.00404340	\$195.36	CNTY	49	PORTAGE COUNTY			
				0.001243	\$60.06	MUNI	49016	TOWN OF EAU PLEINE			
				0.00625770	\$302.35	REG	495607	SCH D OF STEVENS POINT AREA			
				0.00066080	\$31.93	VTAE	001400	MID-STATE VTAE DISTRICT			
Parcel Total:					\$589.70						

File Number Total:					\$1,263.64						
--------------------	--	--	--	--	------------	--	--	--	--	--	--



# State of Wisconsin / Department of Natural Resources

Tony Evers , Governor

, Secretary

2/5/2025

## Chapter 70.114 - Aids Payment Worksheet For Tax Year 2024(Payment Year 2025) - Payment Due January 31, 2025

5124 of 7093

FILE NO: W 1128 *				DATE OF PURCHASE: 10/24/1994				GRANTOR: CLARENCE BUNDY			
LEGAL DESCRIPTION: T25 R06-E S16 NWNW				PARCEL NO: 016-25-0616-06				CONTROL NO: 73818			
40	\$62,286.20	0.94985686	\$59,162.97								
				0	\$0.00	STAT	999999	STATE OF WISCONSIN			
				0.00404340	\$239.22	CNTY	49	PORTAGE COUNTY			
				0.001243	\$73.54	MUNI	49016	TOWN OF EAU PLEINE			
				0.00625770	\$370.22	REG	495607	SCH D OF STEVENS POINT AREA			
				0.00066080	\$39.10	VTAE	001400	MID-STATE VTAE DISTRICT			
				Parcel Total:		\$722.08					

LEGAL DESCRIPTION: T25 R06-E S16 SWNW				PARCEL NO: 016-25-0616-07				CONTROL NO: 73819			
40	\$62,286.20	0.94985686	\$59,162.97								
				0	\$0.00	STAT	999999	STATE OF WISCONSIN			
				0.00404340	\$239.22	CNTY	49	PORTAGE COUNTY			
				0.001243	\$73.54	MUNI	49016	TOWN OF EAU PLEINE			
				0.00625770	\$370.22	REG	495607	SCH D OF STEVENS POINT AREA			
				0.00066080	\$39.10	VTAE	001400	MID-STATE VTAE DISTRICT			
				Parcel Total:		\$722.08					





# State of Wisconsin / Department of Natural Resources

Tony Evers , Governor

, Secretary

2/5/2025

## Chapter 70.114 - Aids Payment Worksheet For Tax Year 2024(Payment Year 2025) - Payment Due January 31, 2025

5125 of 7093

LEGAL DESCRIPTION: T25 R06-E S16 NWSW	PARCEL NO: 016-25-0616-10	CONTROL NO: 73820
---------------------------------------	---------------------------	-------------------

40	\$62,286.20	0.94985686	\$59,162.97	
----	-------------	------------	-------------	--

0	\$0.00	STAT	999999	STATE OF WISCONSIN
0.00404340	\$239.22	CNTY	49	PORTAGE COUNTY
0.001243	\$73.54	MUNI	49016	TOWN OF EAU PLEINE
0.00625770	\$370.22	REG	495607	SCH D OF STEVENS POINT AREA
0.00066080	\$39.10	VTAE	001400	MID-STATE VTAE DISTRICT

Parcel Total:	\$722.08
---------------	----------

File Number Total:	\$2,166.24
--------------------	------------

FILE NO: W 1442 *	DATE OF PURCHASE: 01/16/2002	GRANTOR: STORA ENSO NORTH AMERICA COR
-------------------	------------------------------	---------------------------------------

LEGAL DESCRIPTION: T25 R06-E S14 SESE	PARCEL NO: 016-25-0614-16	CONTROL NO: 87035
---------------------------------------	---------------------------	-------------------

40	\$72,160.59	0.94985686	\$68,542.24	
----	-------------	------------	-------------	--

0	\$0.00	STAT	999999	STATE OF WISCONSIN
0.00404340	\$277.15	CNTY	49	PORTAGE COUNTY
0.001243	\$85.20	MUNI	49016	TOWN OF EAU PLEINE
0.00625770	\$428.92	REG	495607	SCH D OF STEVENS POINT AREA
0.00066080	\$45.29	VTAE	001400	MID-STATE VTAE DISTRICT

Parcel Total:	\$836.56
---------------	----------



# State of Wisconsin / Department of Natural Resources

Tony Evers , Governor

, Secretary

2/5/2025

## Chapter 70.114 - Aids Payment Worksheet For Tax Year 2024(Payment Year 2025) - Payment Due January 31, 2025

5126 of 7093

LEGAL DESCRIPTION: T25 R06-E S14 NWNE	PARCEL NO: 016-25-0614-02	CONTROL NO: 87036
---------------------------------------	---------------------------	-------------------

40	\$110,210.16	0.94985686	\$104,683.88
----	--------------	------------	--------------

0	\$0.00	STAT	999999	STATE OF WISCONSIN
0.00404340	\$423.28	CNTY	49	PORTAGE COUNTY
0.001243	\$130.12	MUNI	49016	TOWN OF EAU PLEINE
0.00625770	\$655.08	REG	495607	SCH D OF STEVENS POINT AREA
0.00066080	\$69.18	VTAE	001400	MID-STATE VTAE DISTRICT

Parcel Total:	\$1,277.66
---------------	------------

LEGAL DESCRIPTION: T25 R06-E S14 NENW	PARCEL NO: 016-25-0614-05	CONTROL NO: 87037
---------------------------------------	---------------------------	-------------------

40	\$73,474.26	0.94985686	\$69,790.03
----	-------------	------------	-------------

0	\$0.00	STAT	999999	STATE OF WISCONSIN
0.00404340	\$282.19	CNTY	49	PORTAGE COUNTY
0.001243	\$86.75	MUNI	49016	TOWN OF EAU PLEINE
0.00625770	\$436.72	REG	495607	SCH D OF STEVENS POINT AREA
0.00066080	\$46.12	VTAE	001400	MID-STATE VTAE DISTRICT

Parcel Total:	\$851.78
---------------	----------

File Number Total:	\$2,966.00
--------------------	------------



# State of Wisconsin / Department of Natural Resources

Tony Evers , Governor

, Secretary

2/5/2025

## Chapter 70.114 - Aids Payment Worksheet For Tax Year 2024(Payment Year 2025) - Payment Due January 31, 2025

5127 of 7093

FILE NO: W 1473 *				DATE OF PURCHASE: 01/22/2003				GRANTOR: STORA ENSO NORTH AMERICA COR			
LEGAL DESCRIPTION: T25 R06-E S24 SWNW				PARCEL NO: 016-25-0624-07				CONTROL NO: 89275			
40	\$55,615.71	0.94985686	\$52,826.96								
				0	\$0.00	STAT	999999	STATE OF WISCONSIN			
				0.00404340	\$213.60	CNTY	49	PORTAGE COUNTY			
				0.001243	\$65.66	MUNI	49016	TOWN OF EAU PLEINE			
				0.00625770	\$330.58	REG	495607	SCH D OF STEVENS POINT AREA			
				0.00066080	\$34.91	VTAE	001400	MID-STATE VTAE DISTRICT			
Parcel Total:					\$644.75						

LEGAL DESCRIPTION: T25 R06-E S24 NWNW				PARCEL NO: 016-25-0624-06				CONTROL NO: 89276			
40	\$64,886.13	0.94985686	\$61,632.54								
				0	\$0.00	STAT	999999	STATE OF WISCONSIN			
				0.00404340	\$249.21	CNTY	49	PORTAGE COUNTY			
				0.001243	\$76.61	MUNI	49016	TOWN OF EAU PLEINE			
				0.00625770	\$385.68	REG	495607	SCH D OF STEVENS POINT AREA			
				0.00066080	\$40.73	VTAE	001400	MID-STATE VTAE DISTRICT			
Parcel Total:					\$752.23						



# State of Wisconsin / Department of Natural Resources

Tony Evers , Governor

, Secretary

2/5/2025

## Chapter 70.114 - Aids Payment Worksheet For Tax Year 2024(Payment Year 2025) - Payment Due January 31, 2025

5128 of 7093

LEGAL DESCRIPTION: T25 R06-E S24 PT OF NENW				PARCEL NO: 016-25-0624-05				CONTROL NO: 89277	
38.74	\$63,032.05	0.94985686	\$59,871.42	0	\$0.00	STAT	999999	STATE OF WISCONSIN	
				0.00404340	\$242.09	CNTY	49	PORTAGE COUNTY	
				0.001243	\$74.42	MUNI	49016	TOWN OF EAU PLEINE	
				0.00625770	\$374.66	REG	495607	SCH D OF STEVENS POINT AREA	
				0.00066080	\$39.56	VTAE	001400	MID-STATE VTAE DISTRICT	
Parcel Total:				\$730.73					

LEGAL DESCRIPTION: T25 R06-E S13 SESE				PARCEL NO: 016-25-0613-16				CONTROL NO: 89278	
40	\$64,422.61	0.94985686	\$61,192.26	0	\$0.00	STAT	999999	STATE OF WISCONSIN	
				0.00404340	\$247.43	CNTY	49	PORTAGE COUNTY	
				0.001243	\$76.06	MUNI	49016	TOWN OF EAU PLEINE	
				0.00625770	\$382.92	REG	495607	SCH D OF STEVENS POINT AREA	
				0.00066080	\$40.44	VTAE	001400	MID-STATE VTAE DISTRICT	
Parcel Total:				\$746.85					

LEGAL DESCRIPTION: T25 R06-E S13 PT OF SWSE				PARCEL NO: 016-25-0613-15				CONTROL NO: 89279	
36.78	\$95,937.49	0.94985686	\$91,126.89	0	\$0.00	STAT	999999	STATE OF WISCONSIN	
				0.00404340	\$368.46	CNTY	49	PORTAGE COUNTY	
				0.001243	\$113.27	MUNI	49016	TOWN OF EAU PLEINE	
				0.00625770	\$570.24	REG	495607	SCH D OF STEVENS POINT AREA	
				0.00066080	\$60.22	VTAE	001400	MID-STATE VTAE DISTRICT	
Parcel Total:				\$1,112.19					



# State of Wisconsin / Department of Natural Resources

Tony Evers , Governor

, Secretary

2/5/2025

## Chapter 70.114 - Aids Payment Worksheet For Tax Year 2024(Payment Year 2025) - Payment Due January 31, 2025

5129 of 7093

LEGAL DESCRIPTION: T25 R06-E S13 PT OF NWSE				PARCEL NO: 016-25-0613-14				CONTROL NO: 89280	
37.14	\$74,154.27	0.94985686	\$70,435.95	0	\$0.00	STAT	999999	STATE OF WISCONSIN	
				0.00404340	\$284.80	CNTY	49	PORTAGE COUNTY	
				0.001243	\$87.55	MUNI	49016	TOWN OF EAU PLEINE	
				0.00625770	\$440.77	REG	495607	SCH D OF STEVENS POINT AREA	
				0.00066080	\$46.55	VTAE	001400	MID-STATE VTAE DISTRICT	
Parcel Total:					\$859.67				

LEGAL DESCRIPTION: T25 R06-E S13 PT OF NESE				PARCEL NO: 016-25-0613-13				CONTROL NO: 89281	
39.37	\$64,886.13	0.94985686	\$61,632.54	0	\$0.00	STAT	999999	STATE OF WISCONSIN	
				0.00404340	\$249.21	CNTY	49	PORTAGE COUNTY	
				0.001243	\$76.61	MUNI	49016	TOWN OF EAU PLEINE	
				0.00625770	\$385.68	REG	495607	SCH D OF STEVENS POINT AREA	
				0.00066080	\$40.73	VTAE	001400	MID-STATE VTAE DISTRICT	
Parcel Total:					\$752.23				

LEGAL DESCRIPTION: T25 R06-E S13 SESW				PARCEL NO: 016-25-0613-12				CONTROL NO: 89282	
40	\$106,596.20	0.94985686	\$101,251.13	0	\$0.00	STAT	999999	STATE OF WISCONSIN	
				0.00404340	\$409.40	CNTY	49	PORTAGE COUNTY	
				0.001243	\$125.85	MUNI	49016	TOWN OF EAU PLEINE	
				0.00625770	\$633.60	REG	495607	SCH D OF STEVENS POINT AREA	
				0.00066080	\$66.91	VTAE	001400	MID-STATE VTAE DISTRICT	
Parcel Total:					\$1,235.76				



# State of Wisconsin / Department of Natural Resources

Tony Evers , Governor

, Secretary

2/5/2025

## Chapter 70.114 - Aids Payment Worksheet For Tax Year 2024(Payment Year 2025) - Payment Due January 31, 2025

5130 of 7093

LEGAL DESCRIPTION: T25 R06-E S13 SWSW      PARCEL NO: 016-25-0613-11      CONTROL NO: 89283

40      \$85,740.02      0.94985686      \$81,440.75

0	\$0.00	STAT	999999	STATE OF WISCONSIN
0.00404340	\$329.30	CNTY	49	PORTAGE COUNTY
0.001243	\$101.23	MUNI	49016	TOWN OF EAU PLEINE
0.00625770	\$509.63	REG	495607	SCH D OF STEVENS POINT AREA
0.00066080	\$53.82	VTAE	001400	MID-STATE VTAE DISTRICT

Parcel Total:      \$993.98

LEGAL DESCRIPTION: T25 R06-E S13 NWSW      PARCEL NO: 016-25-0613-10      CONTROL NO: 89284

40      \$69,055.54      0.94985686      \$65,592.88

0	\$0.00	STAT	999999	STATE OF WISCONSIN
0.00404340	\$265.22	CNTY	49	PORTAGE COUNTY
0.001243	\$81.53	MUNI	49016	TOWN OF EAU PLEINE
0.00625770	\$410.46	REG	495607	SCH D OF STEVENS POINT AREA
0.00066080	\$43.35	VTAE	001400	MID-STATE VTAE DISTRICT

Parcel Total:      \$800.56

LEGAL DESCRIPTION: T25 R06-E S13 NESW      PARCEL NO: 016-25-0613-09      CONTROL NO: 89285

40      \$59,323.88      0.94985686      \$56,349.19

0	\$0.00	STAT	999999	STATE OF WISCONSIN
0.00404340	\$227.84	CNTY	49	PORTAGE COUNTY
0.001243	\$70.04	MUNI	49016	TOWN OF EAU PLEINE
0.00625770	\$352.62	REG	495607	SCH D OF STEVENS POINT AREA
0.00066080	\$37.24	VTAE	001400	MID-STATE VTAE DISTRICT

Parcel Total:      \$687.74



# State of Wisconsin / Department of Natural Resources

Tony Evers , Governor

, Secretary

2/5/2025

## Chapter 70.114 - Aids Payment Worksheet For Tax Year 2024(Payment Year 2025) - Payment Due January 31, 2025

5131 of 7093

LEGAL DESCRIPTION: T25 R06-E S13 SENW	PARCEL NO: 016-25-0613-08	CONTROL NO: 89286
---------------------------------------	---------------------------	-------------------

40      \$70,446.10      0.94985686      \$66,913.72

0	\$0.00	STAT	999999	STATE OF WISCONSIN
0.00404340	\$270.56	CNTY	49	PORTAGE COUNTY
0.001243	\$83.17	MUNI	49016	TOWN OF EAU PLEINE
0.00625770	\$418.73	REG	495607	SCH D OF STEVENS POINT AREA
0.00066080	\$44.22	VTAE	001400	MID-STATE VTAE DISTRICT

Parcel Total:      \$816.68

LEGAL DESCRIPTION: T25 R06-E S13 SWNW	PARCEL NO: 016-25-0613-07	CONTROL NO: 89287
---------------------------------------	---------------------------	-------------------

40      \$57,933.31      0.94985686      \$55,028.35

0	\$0.00	STAT	999999	STATE OF WISCONSIN
0.00404340	\$222.50	CNTY	49	PORTAGE COUNTY
0.001243	\$68.40	MUNI	49016	TOWN OF EAU PLEINE
0.00625770	\$344.35	REG	495607	SCH D OF STEVENS POINT AREA
0.00066080	\$36.36	VTAE	001400	MID-STATE VTAE DISTRICT

Parcel Total:      \$671.61

LEGAL DESCRIPTION: T25 R06-E S13 PT OF SENE	PARCEL NO: 016-25-0613-04	CONTROL NO: 89288
---	---------------------------	-------------------

36.9      \$72,300.19      0.94985686      \$68,674.83

0	\$0.00	STAT	999999	STATE OF WISCONSIN
0.00404340	\$277.68	CNTY	49	PORTAGE COUNTY
0.001243	\$85.36	MUNI	49016	TOWN OF EAU PLEINE
0.00625770	\$429.75	REG	495607	SCH D OF STEVENS POINT AREA
0.00066080	\$45.38	VTAE	001400	MID-STATE VTAE DISTRICT

Parcel Total:      \$838.17



# State of Wisconsin / Department of Natural Resources

Tony Evers , Governor

, Secretary

2/5/2025

## Chapter 70.114 - Aids Payment Worksheet For Tax Year 2024(Payment Year 2025) - Payment Due January 31, 2025

5132 of 7093

LEGAL DESCRIPTION: T25 R06-E S13 SWNE	PARCEL NO: 016-25-0613-03	CONTROL NO: 89289
---------------------------------------	---------------------------	-------------------

40	\$62,568.53	0.94985686	\$59,431.14	
----	-------------	------------	-------------	--

0	\$0.00	STAT	999999	STATE OF WISCONSIN
0.00404340	\$240.31	CNTY	49	PORTAGE COUNTY
0.001243	\$73.87	MUNI	49016	TOWN OF EAU PLEINE
0.00625770	\$371.90	REG	495607	SCH D OF STEVENS POINT AREA
0.00066080	\$39.27	VTAE	001400	MID-STATE VTAE DISTRICT

Parcel Total:	\$725.35
---------------	----------

LEGAL DESCRIPTION: T25 R06-E S13 PT OF NWNE	PARCEL NO: 016-25-0613-02	CONTROL NO: 89290
---	---------------------------	-------------------

38.67	\$85,740.02	0.94985686	\$81,440.75	
-------	-------------	------------	-------------	--

0	\$0.00	STAT	999999	STATE OF WISCONSIN
0.00404340	\$329.30	CNTY	49	PORTAGE COUNTY
0.001243	\$101.23	MUNI	49016	TOWN OF EAU PLEINE
0.00625770	\$509.63	REG	495607	SCH D OF STEVENS POINT AREA
0.00066080	\$53.82	VTAE	001400	MID-STATE VTAE DISTRICT

Parcel Total:	\$993.98
---------------	----------

File Number Total:	\$13,362.48
--------------------	-------------





# State of Wisconsin / Department of Natural Resources

Tony Evers , Governor

, Secretary

2/5/2025

## Chapter 70.114 - Aids Payment Worksheet For Tax Year 2024(Payment Year 2025) - Payment Due January 31, 2025

5133 of 7093

FILE NO: W 1514 *				DATE OF PURCHASE: 11/08/2003				GRANTOR: MARK A MALLEK			
LEGAL DESCRIPTION: T25 R06-E S34 S1/2 OF SENW				PARCEL NO: 016-25-0634-08.02				CONTROL NO: 89811			
20	\$68,500.68	0.94985686	\$65,065.85								
				0	\$0.00	STAT	999999	STATE OF WISCONSIN			
				0.00404340	\$263.09	CNTY	49	PORTAGE COUNTY			
				0.001243	\$80.88	MUNI	49016	TOWN OF EAU PLEINE			
				0.00625770	\$407.16	REG	495607	SCH D OF STEVENS POINT AREA			
				0.00066080	\$43.00	VTAE	001400	MID-STATE VTAE DISTRICT			
Parcel Total:					\$794.13						

LEGAL DESCRIPTION: T25 R06-E S34 S1/2 OF SWNW				PARCEL NO: 016-25-0634-07.02				CONTROL NO: 89812			
20	\$68,500.68	0.94985686	\$65,065.85								
				0	\$0.00	STAT	999999	STATE OF WISCONSIN			
				0.00404340	\$263.09	CNTY	49	PORTAGE COUNTY			
				0.001243	\$80.88	MUNI	49016	TOWN OF EAU PLEINE			
				0.00625770	\$407.16	REG	495607	SCH D OF STEVENS POINT AREA			
				0.00066080	\$43.00	VTAE	001400	MID-STATE VTAE DISTRICT			
Parcel Total:					\$794.13						

File Number Total:					\$1,588.26						
--------------------	--	--	--	--	------------	--	--	--	--	--	--



# State of Wisconsin / Department of Natural Resources

Tony Evers , Governor

, Secretary

2/5/2025

## Chapter 70.114 - Aids Payment Worksheet For Tax Year 2024(Payment Year 2025) - Payment Due January 31, 2025

5134 of 7093

FILE NO: W 1532 *		DATE OF PURCHASE: 02/08/2008		GRANTOR: Consolidated Water Power Com	
LEGAL DESCRIPTION: T25 R06-E S01 NENE		PARCEL NO: 016-25-0601-01		CONTROL NO: 108800	
39.6	\$49,370.16	0.94985686	\$46,894.59		
		0	\$0.00	STAT 999999	STATE OF WISCONSIN
		0.00404340	\$189.61	CNTY 49	PORTAGE COUNTY
		0.001243	\$58.29	MUNI 49016	TOWN OF EAU PLEINE
		0.00625770	\$293.45	REG 495607	SCH D OF STEVENS POINT AREA
		0.00066080	\$30.99	VTAE 001400	MID-STATE VTAE DISTRICT
Parcel Total:			\$572.34		

LEGAL DESCRIPTION: T25 R06-E S01 NWNE		PARCEL NO: 016-25-0601-02		CONTROL NO: 108801	
40	\$49,868.85	0.94985686	\$47,368.27		
		0	\$0.00	STAT 999999	STATE OF WISCONSIN
		0.00404340	\$191.53	CNTY 49	PORTAGE COUNTY
		0.001243	\$58.88	MUNI 49016	TOWN OF EAU PLEINE
		0.00625770	\$296.42	REG 495607	SCH D OF STEVENS POINT AREA
		0.00066080	\$31.30	VTAE 001400	MID-STATE VTAE DISTRICT
Parcel Total:			\$578.13		



# State of Wisconsin / Department of Natural Resources

Tony Evers , Governor

, Secretary

2/5/2025

## Chapter 70.114 - Aids Payment Worksheet For Tax Year 2024(Payment Year 2025) - Payment Due January 31, 2025

5135 of 7093

LEGAL DESCRIPTION: T25 R06-E S01 SWNE				PARCEL NO: 016-25-0601-03				CONTROL NO: 108802	
40	\$49,868.85	0.94985686	\$47,368.27						
				0	\$0.00	STAT	999999	STATE OF WISCONSIN	
				0.00404340	\$191.53	CNTY	49	PORTAGE COUNTY	
				0.001243	\$58.88	MUNI	49016	TOWN OF EAU PLEINE	
				0.00625770	\$296.42	REG	495607	SCH D OF STEVENS POINT AREA	
				0.00066080	\$31.30	VTAE	001400	MID-STATE VTAE DISTRICT	
				Parcel Total:	\$578.13				

LEGAL DESCRIPTION: T25 R06-E S01 SENE				PARCEL NO: 016-25-0601-04				CONTROL NO: 108803	
40	\$49,868.85	0.94985686	\$47,368.27						
				0	\$0.00	STAT	999999	STATE OF WISCONSIN	
				0.00404340	\$191.53	CNTY	49	PORTAGE COUNTY	
				0.001243	\$58.88	MUNI	49016	TOWN OF EAU PLEINE	
				0.00625770	\$296.42	REG	495607	SCH D OF STEVENS POINT AREA	
				0.00066080	\$31.30	VTAE	001400	MID-STATE VTAE DISTRICT	
				Parcel Total:	\$578.13				

LEGAL DESCRIPTION: T25 R06-E S01 NENW				PARCEL NO: 016-25-0601-05				CONTROL NO: 108804	
40	\$49,868.85	0.94985686	\$47,368.27						
				0	\$0.00	STAT	999999	STATE OF WISCONSIN	
				0.00404340	\$191.53	CNTY	49	PORTAGE COUNTY	
				0.001243	\$58.88	MUNI	49016	TOWN OF EAU PLEINE	
				0.00625770	\$296.42	REG	495607	SCH D OF STEVENS POINT AREA	
				0.00066080	\$31.30	VTAE	001400	MID-STATE VTAE DISTRICT	
				Parcel Total:	\$578.13				



# State of Wisconsin / Department of Natural Resources

Tony Evers , Governor

, Secretary

2/5/2025

## Chapter 70.114 - Aids Payment Worksheet For Tax Year 2024(Payment Year 2025) - Payment Due January 31, 2025

5136 of 7093

LEGAL DESCRIPTION: T25 R06-E S01 NWNW	PARCEL NO: 016-25-0601-06	CONTROL NO: 108805
---------------------------------------	---------------------------	--------------------

40	\$49,868.85	0.94985686	\$47,368.27	
----	-------------	------------	-------------	--

0	\$0.00	STAT	999999	STATE OF WISCONSIN
0.00404340	\$191.53	CNTY	49	PORTAGE COUNTY
0.001243	\$58.88	MUNI	49016	TOWN OF EAU PLEINE
0.00625770	\$296.42	REG	495607	SCH D OF STEVENS POINT AREA
0.00066080	\$31.30	VTAE	001400	MID-STATE VTAE DISTRICT

Parcel Total:	\$578.13
---------------	----------

LEGAL DESCRIPTION: T25 R06-E S01 SWNW	PARCEL NO: 016-25-0601-07	CONTROL NO: 108806
---------------------------------------	---------------------------	--------------------

40	\$49,868.85	0.94985686	\$47,368.27	
----	-------------	------------	-------------	--

0	\$0.00	STAT	999999	STATE OF WISCONSIN
0.00404340	\$191.53	CNTY	49	PORTAGE COUNTY
0.001243	\$58.88	MUNI	49016	TOWN OF EAU PLEINE
0.00625770	\$296.42	REG	495607	SCH D OF STEVENS POINT AREA
0.00066080	\$31.30	VTAE	001400	MID-STATE VTAE DISTRICT

Parcel Total:	\$578.13
---------------	----------

LEGAL DESCRIPTION: T25 R06-E S01 SENW	PARCEL NO: 016-25-0601-08	CONTROL NO: 108807
---------------------------------------	---------------------------	--------------------

40	\$49,868.85	0.94985686	\$47,368.27	
----	-------------	------------	-------------	--

0	\$0.00	STAT	999999	STATE OF WISCONSIN
0.00404340	\$191.53	CNTY	49	PORTAGE COUNTY
0.001243	\$58.88	MUNI	49016	TOWN OF EAU PLEINE
0.00625770	\$296.42	REG	495607	SCH D OF STEVENS POINT AREA
0.00066080	\$31.30	VTAE	001400	MID-STATE VTAE DISTRICT

Parcel Total:	\$578.13
---------------	----------



# State of Wisconsin / Department of Natural Resources

Tony Evers , Governor

, Secretary

2/5/2025

## Chapter 70.114 - Aids Payment Worksheet For Tax Year 2024(Payment Year 2025) - Payment Due January 31, 2025

5137 of 7093

LEGAL DESCRIPTION: T25 R06-E S01 NESW				PARCEL NO: 016-25-0601-09				CONTROL NO: 108808	
39	\$48,622.13	0.94985686	\$46,184.06						
				0	\$0.00	STAT	999999	STATE OF WISCONSIN	
				0.00404340	\$186.74	CNTY	49	PORTAGE COUNTY	
				0.001243	\$57.41	MUNI	49016	TOWN OF EAU PLEINE	
				0.00625770	\$289.01	REG	495607	SCH D OF STEVENS POINT AREA	
				0.00066080	\$30.52	VTAE	001400	MID-STATE VTAE DISTRICT	
Parcel Total:					\$563.68				

LEGAL DESCRIPTION: T25 R06-E S01 NWSW				PARCEL NO: 016-25-0601-10				CONTROL NO: 108809	
40	\$49,868.85	0.94985686	\$47,368.27						
				0	\$0.00	STAT	999999	STATE OF WISCONSIN	
				0.00404340	\$191.53	CNTY	49	PORTAGE COUNTY	
				0.001243	\$58.88	MUNI	49016	TOWN OF EAU PLEINE	
				0.00625770	\$296.42	REG	495607	SCH D OF STEVENS POINT AREA	
				0.00066080	\$31.30	VTAE	001400	MID-STATE VTAE DISTRICT	
Parcel Total:					\$578.13				

LEGAL DESCRIPTION: T25 R06-E S01 SWSW				PARCEL NO: 016-25-0601-11				CONTROL NO: 108810	
40	\$49,868.85	0.94985686	\$47,368.27						
				0	\$0.00	STAT	999999	STATE OF WISCONSIN	
				0.00404340	\$191.53	CNTY	49	PORTAGE COUNTY	
				0.001243	\$58.88	MUNI	49016	TOWN OF EAU PLEINE	
				0.00625770	\$296.42	REG	495607	SCH D OF STEVENS POINT AREA	
				0.00066080	\$31.30	VTAE	001400	MID-STATE VTAE DISTRICT	
Parcel Total:					\$578.13				



# State of Wisconsin / Department of Natural Resources

Tony Evers , Governor

, Secretary

2/5/2025

## Chapter 70.114 - Aids Payment Worksheet For Tax Year 2024(Payment Year 2025) - Payment Due January 31, 2025

5138 of 7093

LEGAL DESCRIPTION: T25 R06-E S01 NESE				PARCEL NO: 016-25-0601-13				CONTROL NO: 108811	
40	\$49,868.85	0.94985686	\$47,368.27						
				0	\$0.00	STAT	999999	STATE OF WISCONSIN	
				0.00404340	\$191.53	CNTY	49	PORTAGE COUNTY	
				0.001243	\$58.88	MUNI	49016	TOWN OF EAU PLEINE	
				0.00625770	\$296.42	REG	495607	SCH D OF STEVENS POINT AREA	
				0.00066080	\$31.30	VTAE	001400	MID-STATE VTAE DISTRICT	
				Parcel Total:		\$578.13			

LEGAL DESCRIPTION: T25 R06-E S01 NWSE				PARCEL NO: 016-25-0601-14				CONTROL NO: 108812	
40	\$49,868.85	0.94985686	\$47,368.27						
				0	\$0.00	STAT	999999	STATE OF WISCONSIN	
				0.00404340	\$191.53	CNTY	49	PORTAGE COUNTY	
				0.001243	\$58.88	MUNI	49016	TOWN OF EAU PLEINE	
				0.00625770	\$296.42	REG	495607	SCH D OF STEVENS POINT AREA	
				0.00066080	\$31.30	VTAE	001400	MID-STATE VTAE DISTRICT	
				Parcel Total:		\$578.13			

LEGAL DESCRIPTION: T25 R06-E S02 NENE				PARCEL NO: 016-25-0602-01				CONTROL NO: 108813	
40	\$49,868.85	0.94985686	\$47,368.27						
				0	\$0.00	STAT	999999	STATE OF WISCONSIN	
				0.00404340	\$191.53	CNTY	49	PORTAGE COUNTY	
				0.001243	\$58.88	MUNI	49016	TOWN OF EAU PLEINE	
				0.00625770	\$296.42	REG	495607	SCH D OF STEVENS POINT AREA	
				0.00066080	\$31.30	VTAE	001400	MID-STATE VTAE DISTRICT	
				Parcel Total:		\$578.13			



# State of Wisconsin / Department of Natural Resources

Tony Evers , Governor

, Secretary

2/5/2025

## Chapter 70.114 - Aids Payment Worksheet For Tax Year 2024(Payment Year 2025) - Payment Due January 31, 2025

5139 of 7093

LEGAL DESCRIPTION: T25 R06-E S02 NWNE				PARCEL NO: 016-25-0602-02				CONTROL NO: 108814	
40	\$49,868.85	0.94985686	\$47,368.27						
				0	\$0.00	STAT	999999	STATE OF WISCONSIN	
				0.00404340	\$191.53	CNTY	49	PORTAGE COUNTY	
				0.001243	\$58.88	MUNI	49016	TOWN OF EAU PLEINE	
				0.00625770	\$296.42	REG	495607	SCH D OF STEVENS POINT AREA	
				0.00066080	\$31.30	VTAE	001400	MID-STATE VTAE DISTRICT	
				Parcel Total:	\$578.13				

LEGAL DESCRIPTION: T25 R06-E S02 SWNE				PARCEL NO: 016-25-0602-03				CONTROL NO: 108815	
40	\$49,868.85	0.94985686	\$47,368.27						
				0	\$0.00	STAT	999999	STATE OF WISCONSIN	
				0.00404340	\$191.53	CNTY	49	PORTAGE COUNTY	
				0.001243	\$58.88	MUNI	49016	TOWN OF EAU PLEINE	
				0.00625770	\$296.42	REG	495607	SCH D OF STEVENS POINT AREA	
				0.00066080	\$31.30	VTAE	001400	MID-STATE VTAE DISTRICT	
				Parcel Total:	\$578.13				

LEGAL DESCRIPTION: T25 R06-E S02 SENE				PARCEL NO: 016-25-0602-04				CONTROL NO: 108816	
40	\$49,868.85	0.94985686	\$47,368.27						
				0	\$0.00	STAT	999999	STATE OF WISCONSIN	
				0.00404340	\$191.53	CNTY	49	PORTAGE COUNTY	
				0.001243	\$58.88	MUNI	49016	TOWN OF EAU PLEINE	
				0.00625770	\$296.42	REG	495607	SCH D OF STEVENS POINT AREA	
				0.00066080	\$31.30	VTAE	001400	MID-STATE VTAE DISTRICT	
				Parcel Total:	\$578.13				



# State of Wisconsin / Department of Natural Resources

Tony Evers , Governor

, Secretary

2/5/2025

## Chapter 70.114 - Aids Payment Worksheet For Tax Year 2024(Payment Year 2025) - Payment Due January 31, 2025

5140 of 7093

LEGAL DESCRIPTION: T25 R06-E S02 NENW				PARCEL NO: 016-25-0602-05				CONTROL NO: 108817	
40	\$49,868.85	0.94985686	\$47,368.27						
				0	\$0.00	STAT	999999	STATE OF WISCONSIN	
				0.00404340	\$191.53	CNTY	49	PORTAGE COUNTY	
				0.001243	\$58.88	MUNI	49016	TOWN OF EAU PLEINE	
				0.00625770	\$296.42	REG	495607	SCH D OF STEVENS POINT AREA	
				0.00066080	\$31.30	VTAE	001400	MID-STATE VTAE DISTRICT	
				Parcel Total:	\$578.13				

LEGAL DESCRIPTION: T25 R06-E S02 NWNW				PARCEL NO: 016-25-0602-06				CONTROL NO: 108818	
40	\$49,868.85	0.94985686	\$47,368.27						
				0	\$0.00	STAT	999999	STATE OF WISCONSIN	
				0.00404340	\$191.53	CNTY	49	PORTAGE COUNTY	
				0.001243	\$58.88	MUNI	49016	TOWN OF EAU PLEINE	
				0.00625770	\$296.42	REG	495607	SCH D OF STEVENS POINT AREA	
				0.00066080	\$31.30	VTAE	001400	MID-STATE VTAE DISTRICT	
				Parcel Total:	\$578.13				

LEGAL DESCRIPTION: T25 R06-E S02 SWNW				PARCEL NO: 016-25-0602-07				CONTROL NO: 108819	
39.7	\$49,494.83	0.94985686	\$47,013.00						
				0	\$0.00	STAT	999999	STATE OF WISCONSIN	
				0.00404340	\$190.09	CNTY	49	PORTAGE COUNTY	
				0.001243	\$58.44	MUNI	49016	TOWN OF EAU PLEINE	
				0.00625770	\$294.19	REG	495607	SCH D OF STEVENS POINT AREA	
				0.00066080	\$31.07	VTAE	001400	MID-STATE VTAE DISTRICT	
				Parcel Total:	\$573.79				





# State of Wisconsin / Department of Natural Resources

Tony Evers , Governor

, Secretary

2/5/2025

## Chapter 70.114 - Aids Payment Worksheet For Tax Year 2024(Payment Year 2025) - Payment Due January 31, 2025

5141 of 7093

LEGAL DESCRIPTION: T25 R06-E S02 SENW				PARCEL NO: 016-25-0602-08				CONTROL NO: 108820	
39	\$48,622.13	0.94985686	\$46,184.06						
				0	\$0.00	STAT	999999	STATE OF WISCONSIN	
				0.00404340	\$186.74	CNTY	49	PORTAGE COUNTY	
				0.001243	\$57.41	MUNI	49016	TOWN OF EAU PLEINE	
				0.00625770	\$289.01	REG	495607	SCH D OF STEVENS POINT AREA	
				0.00066080	\$30.52	VTAE	001400	MID-STATE VTAE DISTRICT	
Parcel Total:					\$563.68				

LEGAL DESCRIPTION: T25 R06-E S02 NESW				PARCEL NO: 016-25-0602-09				CONTROL NO: 108821	
39	\$48,622.13	0.94985686	\$46,184.06						
				0	\$0.00	STAT	999999	STATE OF WISCONSIN	
				0.00404340	\$186.74	CNTY	49	PORTAGE COUNTY	
				0.001243	\$57.41	MUNI	49016	TOWN OF EAU PLEINE	
				0.00625770	\$289.01	REG	495607	SCH D OF STEVENS POINT AREA	
				0.00066080	\$30.52	VTAE	001400	MID-STATE VTAE DISTRICT	
Parcel Total:					\$563.68				

LEGAL DESCRIPTION: T25 R06-E S02 NWSW				PARCEL NO: 016-25-0602-10				CONTROL NO: 108822	
40	\$49,868.85	0.94985686	\$47,368.27						
				0	\$0.00	STAT	999999	STATE OF WISCONSIN	
				0.00404340	\$191.53	CNTY	49	PORTAGE COUNTY	
				0.001243	\$58.88	MUNI	49016	TOWN OF EAU PLEINE	
				0.00625770	\$296.42	REG	495607	SCH D OF STEVENS POINT AREA	
				0.00066080	\$31.30	VTAE	001400	MID-STATE VTAE DISTRICT	
Parcel Total:					\$578.13				



# State of Wisconsin / Department of Natural Resources

Tony Evers , Governor

, Secretary

2/5/2025

## Chapter 70.114 - Aids Payment Worksheet For Tax Year 2024(Payment Year 2025) - Payment Due January 31, 2025

5142 of 7093

LEGAL DESCRIPTION: T25 R06-E S02 SESW				PARCEL NO: 016-25-0602-12				CONTROL NO: 108823	
40	\$49,868.85	0.94985686	\$47,368.27						
				0	\$0.00	STAT	999999	STATE OF WISCONSIN	
				0.00404340	\$191.53	CNTY	49	PORTAGE COUNTY	
				0.001243	\$58.88	MUNI	49016	TOWN OF EAU PLEINE	
				0.00625770	\$296.42	REG	495607	SCH D OF STEVENS POINT AREA	
				0.00066080	\$31.30	VTAE	001400	MID-STATE VTAE DISTRICT	
				Parcel Total:	\$578.13				

LEGAL DESCRIPTION: T25 R06-E S02 NESE				PARCEL NO: 016-25-0602-13				CONTROL NO: 108824	
40	\$49,868.85	0.94985686	\$47,368.27						
				0	\$0.00	STAT	999999	STATE OF WISCONSIN	
				0.00404340	\$191.53	CNTY	49	PORTAGE COUNTY	
				0.001243	\$58.88	MUNI	49016	TOWN OF EAU PLEINE	
				0.00625770	\$296.42	REG	495607	SCH D OF STEVENS POINT AREA	
				0.00066080	\$31.30	VTAE	001400	MID-STATE VTAE DISTRICT	
				Parcel Total:	\$578.13				

LEGAL DESCRIPTION: T25 R06-E S02 NWSE				PARCEL NO: 016-25-0602-14				CONTROL NO: 108825	
40	\$49,868.85	0.94985686	\$47,368.27						
				0	\$0.00	STAT	999999	STATE OF WISCONSIN	
				0.00404340	\$191.53	CNTY	49	PORTAGE COUNTY	
				0.001243	\$58.88	MUNI	49016	TOWN OF EAU PLEINE	
				0.00625770	\$296.42	REG	495607	SCH D OF STEVENS POINT AREA	
				0.00066080	\$31.30	VTAE	001400	MID-STATE VTAE DISTRICT	
				Parcel Total:	\$578.13				



# State of Wisconsin / Department of Natural Resources

Tony Evers , Governor

, Secretary

2/5/2025

## Chapter 70.114 - Aids Payment Worksheet For Tax Year 2024(Payment Year 2025) - Payment Due January 31, 2025

5143 of 7093

LEGAL DESCRIPTION: T25 R06-E S02 SWSE				PARCEL NO: 016-25-0602-15				CONTROL NO: 108826	
40	\$49,868.85	0.94985686	\$47,368.27						
				0	\$0.00	STAT	999999	STATE OF WISCONSIN	
				0.00404340	\$191.53	CNTY	49	PORTAGE COUNTY	
				0.001243	\$58.88	MUNI	49016	TOWN OF EAU PLEINE	
				0.00625770	\$296.42	REG	495607	SCH D OF STEVENS POINT AREA	
				0.00066080	\$31.30	VTAE	001400	MID-STATE VTAE DISTRICT	
				Parcel Total:	\$578.13				

LEGAL DESCRIPTION: T25 R06-E S02 SESE				PARCEL NO: 016-25-0602-16				CONTROL NO: 108827	
40	\$49,868.85	0.94985686	\$47,368.27						
				0	\$0.00	STAT	999999	STATE OF WISCONSIN	
				0.00404340	\$191.53	CNTY	49	PORTAGE COUNTY	
				0.001243	\$58.88	MUNI	49016	TOWN OF EAU PLEINE	
				0.00625770	\$296.42	REG	495607	SCH D OF STEVENS POINT AREA	
				0.00066080	\$31.30	VTAE	001400	MID-STATE VTAE DISTRICT	
				Parcel Total:	\$578.13				

LEGAL DESCRIPTION: T25 R06-E S11 NENE				PARCEL NO: 016-25-0611-01				CONTROL NO: 108828	
40	\$49,868.85	0.94985686	\$47,368.27						
				0	\$0.00	STAT	999999	STATE OF WISCONSIN	
				0.00404340	\$191.53	CNTY	49	PORTAGE COUNTY	
				0.001243	\$58.88	MUNI	49016	TOWN OF EAU PLEINE	
				0.00625770	\$296.42	REG	495607	SCH D OF STEVENS POINT AREA	
				0.00066080	\$31.30	VTAE	001400	MID-STATE VTAE DISTRICT	
				Parcel Total:	\$578.13				



# State of Wisconsin / Department of Natural Resources

Tony Evers , Governor

, Secretary

2/5/2025

## Chapter 70.114 - Aids Payment Worksheet For Tax Year 2024(Payment Year 2025) - Payment Due January 31, 2025

5144 of 7093

LEGAL DESCRIPTION: T25 R06-E S11 NWNE				PARCEL NO: 016-25-0611-02				CONTROL NO: 108829	
40	\$49,868.85	0.94985686	\$47,368.27						
				0	\$0.00	STAT	999999	STATE OF WISCONSIN	
				0.00404340	\$191.53	CNTY	49	PORTAGE COUNTY	
				0.001243	\$58.88	MUNI	49016	TOWN OF EAU PLEINE	
				0.00625770	\$296.42	REG	495607	SCH D OF STEVENS POINT AREA	
				0.00066080	\$31.30	VTAE	001400	MID-STATE VTAE DISTRICT	
				Parcel Total:	\$578.13				

LEGAL DESCRIPTION: T25 R06-E S11 SWNE				PARCEL NO: 016-25-0611-03				CONTROL NO: 108830	
40	\$49,868.85	0.94985686	\$47,368.27						
				0	\$0.00	STAT	999999	STATE OF WISCONSIN	
				0.00404340	\$191.53	CNTY	49	PORTAGE COUNTY	
				0.001243	\$58.88	MUNI	49016	TOWN OF EAU PLEINE	
				0.00625770	\$296.42	REG	495607	SCH D OF STEVENS POINT AREA	
				0.00066080	\$31.30	VTAE	001400	MID-STATE VTAE DISTRICT	
				Parcel Total:	\$578.13				

LEGAL DESCRIPTION: T25 R06-E S11 SENE				PARCEL NO: 016-25-0611-04				CONTROL NO: 108831	
40	\$49,868.85	0.94985686	\$47,368.27						
				0	\$0.00	STAT	999999	STATE OF WISCONSIN	
				0.00404340	\$191.53	CNTY	49	PORTAGE COUNTY	
				0.001243	\$58.88	MUNI	49016	TOWN OF EAU PLEINE	
				0.00625770	\$296.42	REG	495607	SCH D OF STEVENS POINT AREA	
				0.00066080	\$31.30	VTAE	001400	MID-STATE VTAE DISTRICT	
				Parcel Total:	\$578.13				



# State of Wisconsin / Department of Natural Resources

Tony Evers , Governor

, Secretary

2/5/2025

## Chapter 70.114 - Aids Payment Worksheet For Tax Year 2024(Payment Year 2025) - Payment Due January 31, 2025

5145 of 7093

LEGAL DESCRIPTION: T25 R06-E S11 NENW	PARCEL NO: 016-25-0611-05	CONTROL NO: 108832
---------------------------------------	---------------------------	--------------------

40	\$49,868.85	0.94985686	\$47,368.27	
----	-------------	------------	-------------	--

0	\$0.00	STAT	999999	STATE OF WISCONSIN
0.00404340	\$191.53	CNTY	49	PORTAGE COUNTY
0.001243	\$58.88	MUNI	49016	TOWN OF EAU PLEINE
0.00625770	\$296.42	REG	495607	SCH D OF STEVENS POINT AREA
0.00066080	\$31.30	VTAE	001400	MID-STATE VTAE DISTRICT

Parcel Total:	\$578.13
---------------	----------

LEGAL DESCRIPTION: T25 R06-E S11 NESE	PARCEL NO: 016-25-0611-13	CONTROL NO: 108833
---------------------------------------	---------------------------	--------------------

40	\$49,868.85	0.94985686	\$47,368.27	
----	-------------	------------	-------------	--

0	\$0.00	STAT	999999	STATE OF WISCONSIN
0.00404340	\$191.53	CNTY	49	PORTAGE COUNTY
0.001243	\$58.88	MUNI	49016	TOWN OF EAU PLEINE
0.00625770	\$296.42	REG	495607	SCH D OF STEVENS POINT AREA
0.00066080	\$31.30	VTAE	001400	MID-STATE VTAE DISTRICT

Parcel Total:	\$578.13
---------------	----------

LEGAL DESCRIPTION: T25 R06-E S11 NWSE	PARCEL NO: 016-25-0611-14	CONTROL NO: 108834
---------------------------------------	---------------------------	--------------------

40	\$49,868.85	0.94985686	\$47,368.27	
----	-------------	------------	-------------	--

0	\$0.00	STAT	999999	STATE OF WISCONSIN
0.00404340	\$191.53	CNTY	49	PORTAGE COUNTY
0.001243	\$58.88	MUNI	49016	TOWN OF EAU PLEINE
0.00625770	\$296.42	REG	495607	SCH D OF STEVENS POINT AREA
0.00066080	\$31.30	VTAE	001400	MID-STATE VTAE DISTRICT

Parcel Total:	\$578.13
---------------	----------



# State of Wisconsin / Department of Natural Resources

Tony Evers , Governor

, Secretary

2/5/2025

## Chapter 70.114 - Aids Payment Worksheet For Tax Year 2024(Payment Year 2025) - Payment Due January 31, 2025

5146 of 7093

LEGAL DESCRIPTION: T25 R06-E S11 SWSE				PARCEL NO: 016-25-0611-15				CONTROL NO: 108835	
40	\$49,868.85	0.94985686	\$47,368.27						
				0	\$0.00	STAT	999999	STATE OF WISCONSIN	
				0.00404340	\$191.53	CNTY	49	PORTAGE COUNTY	
				0.001243	\$58.88	MUNI	49016	TOWN OF EAU PLEINE	
				0.00625770	\$296.42	REG	495607	SCH D OF STEVENS POINT AREA	
				0.00066080	\$31.30	VTAE	001400	MID-STATE VTAE DISTRICT	
				Parcel Total:	\$578.13				

LEGAL DESCRIPTION: T25 R06-E S11 SESE				PARCEL NO: 016-25-0611-16				CONTROL NO: 108836	
40	\$49,868.85	0.94985686	\$47,368.27						
				0	\$0.00	STAT	999999	STATE OF WISCONSIN	
				0.00404340	\$191.53	CNTY	49	PORTAGE COUNTY	
				0.001243	\$58.88	MUNI	49016	TOWN OF EAU PLEINE	
				0.00625770	\$296.42	REG	495607	SCH D OF STEVENS POINT AREA	
				0.00066080	\$31.30	VTAE	001400	MID-STATE VTAE DISTRICT	
				Parcel Total:	\$578.13				

LEGAL DESCRIPTION: T25 R06-E S12 NWNW				PARCEL NO: 016-25-0612-06				CONTROL NO: 108837	
40	\$49,868.85	0.94985686	\$47,368.27						
				0	\$0.00	STAT	999999	STATE OF WISCONSIN	
				0.00404340	\$191.53	CNTY	49	PORTAGE COUNTY	
				0.001243	\$58.88	MUNI	49016	TOWN OF EAU PLEINE	
				0.00625770	\$296.42	REG	495607	SCH D OF STEVENS POINT AREA	
				0.00066080	\$31.30	VTAE	001400	MID-STATE VTAE DISTRICT	
				Parcel Total:	\$578.13				



# State of Wisconsin / Department of Natural Resources

Tony Evers , Governor

, Secretary

2/5/2025

## Chapter 70.114 - Aids Payment Worksheet For Tax Year 2024(Payment Year 2025) - Payment Due January 31, 2025

5147 of 7093

LEGAL DESCRIPTION: T25 R06-E S12 SWNW				PARCEL NO: 016-25-0612-07				CONTROL NO: 108838	
40	\$49,868.85	0.94985686	\$47,368.27						
				0	\$0.00	STAT	999999	STATE OF WISCONSIN	
				0.00404340	\$191.53	CNTY	49	PORTAGE COUNTY	
				0.001243	\$58.88	MUNI	49016	TOWN OF EAU PLEINE	
				0.00625770	\$296.42	REG	495607	SCH D OF STEVENS POINT AREA	
				0.00066080	\$31.30	VTAE	001400	MID-STATE VTAE DISTRICT	
				Parcel Total:	\$578.13				

LEGAL DESCRIPTION: T25 R06-E S12 NESW				PARCEL NO: 016-25-0612-09				CONTROL NO: 108839	
40	\$49,868.85	0.94985686	\$47,368.27						
				0	\$0.00	STAT	999999	STATE OF WISCONSIN	
				0.00404340	\$191.53	CNTY	49	PORTAGE COUNTY	
				0.001243	\$58.88	MUNI	49016	TOWN OF EAU PLEINE	
				0.00625770	\$296.42	REG	495607	SCH D OF STEVENS POINT AREA	
				0.00066080	\$31.30	VTAE	001400	MID-STATE VTAE DISTRICT	
				Parcel Total:	\$578.13				

LEGAL DESCRIPTION: T25 R06-E S12 NWSW				PARCEL NO: 016-25-0612-10				CONTROL NO: 108840	
40	\$49,868.85	0.94985686	\$47,368.27						
				0	\$0.00	STAT	999999	STATE OF WISCONSIN	
				0.00404340	\$191.53	CNTY	49	PORTAGE COUNTY	
				0.001243	\$58.88	MUNI	49016	TOWN OF EAU PLEINE	
				0.00625770	\$296.42	REG	495607	SCH D OF STEVENS POINT AREA	
				0.00066080	\$31.30	VTAE	001400	MID-STATE VTAE DISTRICT	
				Parcel Total:	\$578.13				



# State of Wisconsin / Department of Natural Resources

Tony Evers , Governor

, Secretary

2/5/2025

## Chapter 70.114 - Aids Payment Worksheet For Tax Year 2024(Payment Year 2025) - Payment Due January 31, 2025

5148 of 7093

LEGAL DESCRIPTION: T25 R06-E S12 SWSW				PARCEL NO: 016-25-0612-11				CONTROL NO: 108841	
40	\$49,868.85	0.94985686	\$47,368.27						
				0	\$0.00	STAT	999999	STATE OF WISCONSIN	
				0.00404340	\$191.53	CNTY	49	PORTAGE COUNTY	
				0.001243	\$58.88	MUNI	49016	TOWN OF EAU PLEINE	
				0.00625770	\$296.42	REG	495607	SCH D OF STEVENS POINT AREA	
				0.00066080	\$31.30	VTAE	001400	MID-STATE VTAE DISTRICT	
Parcel Total:					\$578.13				

LEGAL DESCRIPTION: T25 R06-E S12 SESW				PARCEL NO: 016-25-0612-12				CONTROL NO: 108842	
40	\$49,868.85	0.94985686	\$47,368.27						
				0	\$0.00	STAT	999999	STATE OF WISCONSIN	
				0.00404340	\$191.53	CNTY	49	PORTAGE COUNTY	
				0.001243	\$58.88	MUNI	49016	TOWN OF EAU PLEINE	
				0.00625770	\$296.42	REG	495607	SCH D OF STEVENS POINT AREA	
				0.00066080	\$31.30	VTAE	001400	MID-STATE VTAE DISTRICT	
Parcel Total:					\$578.13				

LEGAL DESCRIPTION: T25 R06-E S13 NENW				PARCEL NO: 016-25-0613-05				CONTROL NO: 108843	
40	\$49,868.85	0.94985686	\$47,368.27						
				0	\$0.00	STAT	999999	STATE OF WISCONSIN	
				0.00404340	\$191.53	CNTY	49	PORTAGE COUNTY	
				0.001243	\$58.88	MUNI	49016	TOWN OF EAU PLEINE	
				0.00625770	\$296.42	REG	495607	SCH D OF STEVENS POINT AREA	
				0.00066080	\$31.30	VTAE	001400	MID-STATE VTAE DISTRICT	
Parcel Total:					\$578.13				





# State of Wisconsin / Department of Natural Resources

Tony Evers , Governor

, Secretary

2/5/2025

## Chapter 70.114 - Aids Payment Worksheet For Tax Year 2024(Payment Year 2025) - Payment Due January 31, 2025

5149 of 7093

LEGAL DESCRIPTION: T25 R06-E S13 NWNW	PARCEL NO: 016-25-0613-06	CONTROL NO: 108844
---------------------------------------	---------------------------	--------------------

40	\$49,868.85	0.94985686	\$47,368.27	
----	-------------	------------	-------------	--

0	\$0.00	STAT	999999	STATE OF WISCONSIN
0.00404340	\$191.53	CNTY	49	PORTAGE COUNTY
0.001243	\$58.88	MUNI	49016	TOWN OF EAU PLEINE
0.00625770	\$296.42	REG	495607	SCH D OF STEVENS POINT AREA
0.00066080	\$31.30	VTAE	001400	MID-STATE VTAE DISTRICT

Parcel Total:	\$578.13
---------------	----------

LEGAL DESCRIPTION: T25 R07-E S06 PT OF NWNE	PARCEL NO: 016-25-0706-02.02	CONTROL NO: 108845
---	------------------------------	--------------------

10.59	\$13,202.77	0.94985686	\$12,540.74	
-------	-------------	------------	-------------	--

0	\$0.00	STAT	999999	STATE OF WISCONSIN
0.00404340	\$50.71	CNTY	49	PORTAGE COUNTY
0.001243	\$15.59	MUNI	49016	TOWN OF EAU PLEINE
0.00625770	\$78.48	REG	495607	SCH D OF STEVENS POINT AREA
0.00066080	\$8.29	VTAE	001400	MID-STATE VTAE DISTRICT

Parcel Total:	\$153.07
---------------	----------

LEGAL DESCRIPTION: T25 R07-E S06 PT OF N2NW	PARCEL NO: 016-25-0706-06.01	CONTROL NO: 108846
---	------------------------------	--------------------

58.3	\$72,683.85	0.94985686	\$69,039.26	
------	-------------	------------	-------------	--

0	\$0.00	STAT	999999	STATE OF WISCONSIN
0.00404340	\$279.15	CNTY	49	PORTAGE COUNTY
0.001243	\$85.81	MUNI	49016	TOWN OF EAU PLEINE
0.00625770	\$432.03	REG	495607	SCH D OF STEVENS POINT AREA
0.00066080	\$45.62	VTAE	001400	MID-STATE VTAE DISTRICT

Parcel Total:	\$842.61
---------------	----------



# State of Wisconsin / Department of Natural Resources

Tony Evers , Governor

, Secretary

2/5/2025

## Chapter 70.114 - Aids Payment Worksheet For Tax Year 2024(Payment Year 2025) - Payment Due January 31, 2025

5150 of 7093

LEGAL DESCRIPTION: T25 R07-E S06 PT OF S2NW      PARCEL NO: 016-25-0706-06.02      CONTROL NO: 108848

44      \$54,855.73      0.94985686      \$52,105.09

0      \$0.00      STAT      999999      STATE OF WISCONSIN

0.00404340      \$210.68      CNTY      49      PORTAGE COUNTY

0.001243      \$64.77      MUNI      49016      TOWN OF EAU PLEINE

0.00625770      \$326.06      REG      495607      SCH D OF STEVENS POINT AREA

0.00066080      \$34.43      VTAE      001400      MID-STATE VTAE DISTRICT

Parcel Total:      \$635.94

File Number Total:      \$27,593.99

FILE NO: W 1597 \*      DATE OF PURCHASE: 02/14/2005      GRANTOR: RODNEY LILA

LEGAL DESCRIPTION: T25 R06-E S28 SWSE      PARCEL NO: 016-250628-15      CONTROL NO: 93338

40      \$135,235.61      0.94985686      \$128,454.47

0      \$0.00      STAT      999999      STATE OF WISCONSIN

0.00404340      \$519.40      CNTY      49      PORTAGE COUNTY

0.001243      \$159.67      MUNI      49016      TOWN OF EAU PLEINE

0.00625770      \$803.83      REG      495607      SCH D OF STEVENS POINT AREA

0.00066080      \$84.89      VTAE      001400      MID-STATE VTAE DISTRICT

Parcel Total:      \$1,567.79



# State of Wisconsin / Department of Natural Resources

Tony Evers , Governor

, Secretary

2/5/2025

## Chapter 70.114 - Aids Payment Worksheet For Tax Year 2024(Payment Year 2025) - Payment Due January 31, 2025

5151 of 7093

LEGAL DESCRIPTION: T25 R06-E S28 SESW	PARCEL NO: 016-25-0628-12	CONTROL NO: 93339
---------------------------------------	---------------------------	-------------------

40	\$104,937.74	0.94985686	\$99,675.83	
----	--------------	------------	-------------	--

0	\$0.00	STAT	999999	STATE OF WISCONSIN
0.00404340	\$403.03	CNTY	49	PORTAGE COUNTY
0.001243	\$123.90	MUNI	49016	TOWN OF EAU PLEINE
0.00625770	\$623.74	REG	495607	SCH D OF STEVENS POINT AREA
0.00066080	\$65.87	VTAE	001400	MID-STATE VTAE DISTRICT

Parcel Total:	\$1,216.54
---------------	------------

File Number Total:	\$2,784.33
--------------------	------------

FILE NO: W 1649 *	DATE OF PURCHASE: 02/28/2006	GRANTOR: CHARLES E SCHELLIN
-------------------	------------------------------	-----------------------------

LEGAL DESCRIPTION: T25 R07-E S29 NWSW	PARCEL NO: 016-25-0729-10	CONTROL NO: 95124
---------------------------------------	---------------------------	-------------------

40	\$181,367.81	0.94985686	\$172,273.46	
----	--------------	------------	--------------	--

0	\$0.00	STAT	999999	STATE OF WISCONSIN
0.00404340	\$696.57	CNTY	49	PORTAGE COUNTY
0.001243	\$214.13	MUNI	49016	TOWN OF EAU PLEINE
0.00625770	\$1,078.04	REG	495607	SCH D OF STEVENS POINT AREA
0.00066080	\$113.84	VTAE	001400	MID-STATE VTAE DISTRICT

Parcel Total:	\$2,102.58
---------------	------------



# State of Wisconsin / Department of Natural Resources

Tony Evers , Governor

, Secretary

2/5/2025

## Chapter 70.114 - Aids Payment Worksheet For Tax Year 2024(Payment Year 2025) - Payment Due January 31, 2025

5152 of 7093

LEGAL DESCRIPTION: T25 R07-E S30 NESE	PARCEL NO: 016-25-0730-13	CONTROL NO: 95125
---------------------------------------	---------------------------	-------------------

40	\$61,919.93	0.94985686	\$58,815.07
----	-------------	------------	-------------

0	\$0.00	STAT	999999	STATE OF WISCONSIN
0.00404340	\$237.81	CNTY	49	PORTAGE COUNTY
0.001243	\$73.11	MUNI	49016	TOWN OF EAU PLEINE
0.00625770	\$368.05	REG	495607	SCH D OF STEVENS POINT AREA
0.00066080	\$38.87	VTAE	001400	MID-STATE VTAE DISTRICT

Parcel Total:	\$717.84
---------------	----------

File Number Total:	\$2,820.42
--------------------	------------

FILE NO: W 1650 *	DATE OF PURCHASE: 03/02/2006	GRANTOR: GERALD J ZARECKI
-------------------	------------------------------	---------------------------

LEGAL DESCRIPTION: T25 R07-E S30 PT OF NWSE	PARCEL NO: 016-25-0730-14	CONTROL NO: 95126
---	---------------------------	-------------------

36.73	\$104,517.69	0.94985686	\$99,276.85
-------	--------------	------------	-------------

0	\$0.00	STAT	999999	STATE OF WISCONSIN
0.00404340	\$401.42	CNTY	49	PORTAGE COUNTY
0.001243	\$123.40	MUNI	49016	TOWN OF EAU PLEINE
0.00625770	\$621.24	REG	495607	SCH D OF STEVENS POINT AREA
0.00066080	\$65.60	VTAE	001400	MID-STATE VTAE DISTRICT

Parcel Total:	\$1,211.66
---------------	------------

File Number Total:	\$1,211.66
--------------------	------------



# State of Wisconsin / Department of Natural Resources

Tony Evers , Governor

, Secretary

2/5/2025

## Chapter 70.114 - Aids Payment Worksheet For Tax Year 2024(Payment Year 2025) - Payment Due January 31, 2025

5153 of 7093

FILE NO: W 1704 *				DATE OF PURCHASE: 05/25/2007				GRANTOR: MEAD WITTER FOUNDATION, INC			
LEGAL DESCRIPTION: T25 R06-E S18 NWNE				PARCEL NO: 016-25-0618-02				CONTROL NO: 97880			
40	\$133,083.08	0.94985686	\$126,409.87								
				0	\$0.00	STAT	999999	STATE OF WISCONSIN			
				0.00404340	\$511.13	CNTY	49	PORTAGE COUNTY			
				0.001243	\$157.13	MUNI	49016	TOWN OF EAU PLEINE			
				0.00625770	\$791.03	REG	495607	SCH D OF STEVENS POINT AREA			
				0.00066080	\$83.53	VTAE	001400	MID-STATE VTAE DISTRICT			
Parcel Total:				\$1,542.82							

LEGAL DESCRIPTION: T25 R06-E S18 NENE				PARCEL NO: 016-25-0618-01				CONTROL NO: 97881			
40	\$133,083.08	0.94985686	\$126,409.87								
				0	\$0.00	STAT	999999	STATE OF WISCONSIN			
				0.00404340	\$511.13	CNTY	49	PORTAGE COUNTY			
				0.001243	\$157.13	MUNI	49016	TOWN OF EAU PLEINE			
				0.00625770	\$791.03	REG	495607	SCH D OF STEVENS POINT AREA			
				0.00066080	\$83.53	VTAE	001400	MID-STATE VTAE DISTRICT			
Parcel Total:				\$1,542.82							

File Number Total:				\$3,085.64							
--------------------	--	--	--	------------	--	--	--	--	--	--	--



# State of Wisconsin / Department of Natural Resources

Tony Evers , Governor

, Secretary

2/5/2025

## Chapter 70.114 - Aids Payment Worksheet For Tax Year 2024(Payment Year 2025) - Payment Due January 31, 2025

5154 of 7093

FILE NO: WM 60792 *				DATE OF PURCHASE: 07/18/2023				GRANTOR: James L. and Sherrie L. Web			
LEGAL DESCRIPTION: T25 R06-E S21 SENE				PARCEL NO: 016-25-0621-04				CONTROL NO: 144372			
40	\$37,493.08	0.94985686	\$35,613.06	0	\$0.00	STAT	999999	STATE OF WISCONSIN			
				0.00404340	\$144.00	CNTY	49	PORTAGE COUNTY			
				0.001243	\$44.27	MUNI	49016	TOWN OF EAU PLEINE			
				0.00625770	\$222.86	REG	495607	SCH D OF STEVENS POINT AREA			
				0.00066080	\$23.53	VTAE	001400	MID-STATE VTAE DISTRICT			
Parcel Total:				\$434.66							

LEGAL DESCRIPTION: T25 R06-E S22 SWNW				PARCEL NO: 016-25-0622-07				CONTROL NO: 144373			
40	\$39,298.69	0.94985686	\$37,328.13	0	\$0.00	STAT	999999	STATE OF WISCONSIN			
				0.00404340	\$150.93	CNTY	49	PORTAGE COUNTY			
				0.001243	\$46.40	MUNI	49016	TOWN OF EAU PLEINE			
				0.00625770	\$233.59	REG	495607	SCH D OF STEVENS POINT AREA			
				0.00066080	\$24.67	VTAE	001400	MID-STATE VTAE DISTRICT			
Parcel Total:				\$455.59							



# State of Wisconsin / Department of Natural Resources

Tony Evers , Governor

, Secretary

2/5/2025

## Chapter 70.114 - Aids Payment Worksheet For Tax Year 2024(Payment Year 2025) - Payment Due January 31, 2025

5155 of 7093

LEGAL DESCRIPTION: T25 R06-E S22 NESW	PARCEL NO: 016-25-0622-09	CONTROL NO: 144374
---------------------------------------	---------------------------	--------------------

40	\$39,935.97	0.94985686	\$37,933.45	
----	-------------	------------	-------------	--

0	\$0.00	STAT	999999	STATE OF WISCONSIN
0.00404340	\$153.38	CNTY	49	PORTAGE COUNTY
0.001243	\$47.15	MUNI	49016	TOWN OF EAU PLEINE
0.00625770	\$237.38	REG	495607	SCH D OF STEVENS POINT AREA
0.00066080	\$25.07	VTAE	001400	MID-STATE VTAE DISTRICT

Parcel Total:	\$462.98
---------------	----------

LEGAL DESCRIPTION: T25 R06-E S22 NWSW	PARCEL NO: 016-25-0622-10	CONTROL NO: 144375
---------------------------------------	---------------------------	--------------------

40	\$40,281.16	0.94985686	\$38,261.34	
----	-------------	------------	-------------	--

0	\$0.00	STAT	999999	STATE OF WISCONSIN
0.00404340	\$154.71	CNTY	49	PORTAGE COUNTY
0.001243	\$47.56	MUNI	49016	TOWN OF EAU PLEINE
0.00625770	\$239.43	REG	495607	SCH D OF STEVENS POINT AREA
0.00066080	\$25.28	VTAE	001400	MID-STATE VTAE DISTRICT

Parcel Total:	\$466.98
---------------	----------

File Number Total:	\$1,820.21
--------------------	------------

Municipality Total:	\$64,497.94
---------------------	-------------



# State of Wisconsin / Department of Natural Resources

Tony Evers , Governor

, Secretary

2/5/2025

## Chapter 70.114 - Aids Payment Worksheet For Tax Year 2024(Payment Year 2025) - Payment Due January 31, 2025

5156 of 7093

DETAIL FOR TOWN OF GRANT, PORTAGE COUNTY

Acres	Est. Adjust. Purch. Price	Level of Assessment	Adjusted Local Value	Net Gen. Tax Rate	Calc. Aid Pay Amount	----- Taxing Jurisdiction -----		
						Type	Code	Description
FILE NO: W 1229 *		DATE OF PURCHASE: 04/04/1996			GRANTOR: SOC TYMPA CUPIDO PINNATUS LT			
LEGAL DESCRIPTION: T22 R07-E S26 NWSE				PARCEL NO: 018-22-0726-14		CONTROL NO: 76894		
40	\$56,622.23	0.65806071	\$37,260.86					
				0	\$0.00	STAT	999999	STATE OF WISCONSIN
				0.00595570	\$221.91	CNTY	49	PORTAGE COUNTY
				0.00183960	\$68.55	MUNI	49018	TOWN OF GRANT
				0.00972820	\$362.48	REG	716685	SCH D OF WISCONSIN RAPIDS
				0.00097330	\$36.27	VTAE	001400	MID-STATE VTAE DISTRICT
Parcel Total:					\$689.21			

File Number Total: \$689.21

FILE NO: W 1304 *		DATE OF PURCHASE: 03/30/1998			GRANTOR: FIRST AVENUE INVESTMENTS			
LEGAL DESCRIPTION: T21 R07-E S11 SWNW				PARCEL NO: 018-21-0711-07		CONTROL NO: 80432		
40	\$31,898.20	0.65806071	\$20,990.95					
				0	\$0.00	STAT	999999	STATE OF WISCONSIN
				0.00595570	\$125.02	CNTY	49	PORTAGE COUNTY
				0.00183960	\$38.62	MUNI	49018	TOWN OF GRANT
				0.01011560	\$212.34	REG	694375	SCH D OF TRI-COUNTY AREA (PLAINFIELD)
				0.00097330	\$20.43	VTAE	001400	MID-STATE VTAE DISTRICT
Parcel Total:					\$396.41			





# State of Wisconsin / Department of Natural Resources

Tony Evers , Governor

, Secretary

2/5/2025

## Chapter 70.114 - Aids Payment Worksheet For Tax Year 2024(Payment Year 2025) - Payment Due January 31, 2025

5157 of 7093

LEGAL DESCRIPTION: T21 R07-E S11 NESW	PARCEL NO: 018-21-0711-09	CONTROL NO: 80433
---------------------------------------	---------------------------	-------------------

40	\$62,313.28	0.65806071	\$41,005.92	
----	-------------	------------	-------------	--

0	\$0.00	STAT	999999	STATE OF WISCONSIN
0.00595570	\$244.22	CNTY	49	PORTAGE COUNTY
0.00183960	\$75.43	MUNI	49018	TOWN OF GRANT
0.01011560	\$414.80	REG	694375	SCH D OF TRI-COUNTY AREA (PLAINFIELD)
0.00097330	\$39.91	VTAE	001400	MID-STATE VTAE DISTRICT

Parcel Total:	\$774.36
---------------	----------

LEGAL DESCRIPTION: T21 R07-E S11 SWSW	PARCEL NO: 018-21-0711-11	CONTROL NO: 80434
---------------------------------------	---------------------------	-------------------

40	\$87,548.91	0.65806071	\$57,612.50	
----	-------------	------------	-------------	--

0	\$0.00	STAT	999999	STATE OF WISCONSIN
0.00595570	\$343.12	CNTY	49	PORTAGE COUNTY
0.00183960	\$105.98	MUNI	49018	TOWN OF GRANT
0.01011560	\$582.78	REG	694375	SCH D OF TRI-COUNTY AREA (PLAINFIELD)
0.00097330	\$56.08	VTAE	001400	MID-STATE VTAE DISTRICT

Parcel Total:	\$1,087.96
---------------	------------

LEGAL DESCRIPTION: T21 R07-E S11 NESE	PARCEL NO: 018-21-0711-13	CONTROL NO: 80435
---------------------------------------	---------------------------	-------------------

40	\$29,673.54	0.65806071	\$19,526.99	
----	-------------	------------	-------------	--

0	\$0.00	STAT	999999	STATE OF WISCONSIN
0.00595570	\$116.30	CNTY	49	PORTAGE COUNTY
0.00183960	\$35.92	MUNI	49018	TOWN OF GRANT
0.01011560	\$197.53	REG	694375	SCH D OF TRI-COUNTY AREA (PLAINFIELD)
0.00097330	\$19.01	VTAE	001400	MID-STATE VTAE DISTRICT

Parcel Total:	\$368.76
---------------	----------



# State of Wisconsin / Department of Natural Resources

Tony Evers , Governor

, Secretary

2/5/2025

## Chapter 70.114 - Aids Payment Worksheet For Tax Year 2024(Payment Year 2025) - Payment Due January 31, 2025

5158 of 7093

LEGAL DESCRIPTION: T21 R07-E S11 NWSE	PARCEL NO: 018-21-0711-14	CONTROL NO: 80436
---------------------------------------	---------------------------	-------------------

40	\$65,279.50	0.65806071	\$42,957.87	
----	-------------	------------	-------------	--

0	\$0.00	STAT	999999	STATE OF WISCONSIN
0.00595570	\$255.84	CNTY	49	PORTAGE COUNTY
0.00183960	\$79.03	MUNI	49018	TOWN OF GRANT
0.01011560	\$434.54	REG	694375	SCH D OF TRI-COUNTY AREA (PLAINFIELD)
0.00097330	\$41.81	VTAE	001400	MID-STATE VTAE DISTRICT

Parcel Total:	\$811.22
---------------	----------

LEGAL DESCRIPTION: T21 R07-E S11 SWSE	PARCEL NO: 018-21-0711-15	CONTROL NO: 80437
---------------------------------------	---------------------------	-------------------

40	\$113,514.68	0.65806071	\$74,699.55	
----	--------------	------------	-------------	--

0	\$0.00	STAT	999999	STATE OF WISCONSIN
0.00595570	\$444.89	CNTY	49	PORTAGE COUNTY
0.00183960	\$137.42	MUNI	49018	TOWN OF GRANT
0.01011560	\$755.63	REG	694375	SCH D OF TRI-COUNTY AREA (PLAINFIELD)
0.00097330	\$72.71	VTAE	001400	MID-STATE VTAE DISTRICT

Parcel Total:	\$1,410.65
---------------	------------

LEGAL DESCRIPTION: T21 R07-E S11 SESE	PARCEL NO: 018-21-0711-16	CONTROL NO: 80438
---------------------------------------	---------------------------	-------------------

40	\$101,649.83	0.65806071	\$66,891.76	
----	--------------	------------	-------------	--

0	\$0.00	STAT	999999	STATE OF WISCONSIN
0.00595570	\$398.39	CNTY	49	PORTAGE COUNTY
0.00183960	\$123.05	MUNI	49018	TOWN OF GRANT
0.01011560	\$676.65	REG	694375	SCH D OF TRI-COUNTY AREA (PLAINFIELD)
0.00097330	\$65.11	VTAE	001400	MID-STATE VTAE DISTRICT

Parcel Total:	\$1,263.20
---------------	------------



# State of Wisconsin / Department of Natural Resources

Tony Evers , Governor

, Secretary

2/5/2025

## Chapter 70.114 - Aids Payment Worksheet For Tax Year 2024(Payment Year 2025) - Payment Due January 31, 2025

5159 of 7093

LEGAL DESCRIPTION: T21 R07-E S12 NWNW	PARCEL NO: 018-21-0712-06	CONTROL NO: 80439
---------------------------------------	---------------------------	-------------------

40	\$59,347.07	0.65806071	\$39,053.98	
----	-------------	------------	-------------	--

0	\$0.00	STAT	999999	STATE OF WISCONSIN
0.00595570	\$232.59	CNTY	49	PORTAGE COUNTY
0.00183960	\$71.84	MUNI	49018	TOWN OF GRANT
0.01011560	\$395.05	REG	694375	SCH D OF TRI-COUNTY AREA (PLAINFIELD)
0.00097330	\$38.01	VTAE	001400	MID-STATE VTAE DISTRICT

Parcel Total:	\$737.49
---------------	----------

LEGAL DESCRIPTION: T21 R07-E S12 SWNW	PARCEL NO: 018-21-0712-07	CONTROL NO: 80440
---------------------------------------	---------------------------	-------------------

40	\$77,155.76	0.65806071	\$50,773.17	
----	-------------	------------	-------------	--

0	\$0.00	STAT	999999	STATE OF WISCONSIN
0.00595570	\$302.39	CNTY	49	PORTAGE COUNTY
0.00183960	\$93.40	MUNI	49018	TOWN OF GRANT
0.01011560	\$513.60	REG	694375	SCH D OF TRI-COUNTY AREA (PLAINFIELD)
0.00097330	\$49.42	VTAE	001400	MID-STATE VTAE DISTRICT

Parcel Total:	\$958.81
---------------	----------

File Number Total:	\$7,808.86
--------------------	------------



# State of Wisconsin / Department of Natural Resources

Tony Evers , Governor

, Secretary

2/5/2025

## Chapter 70.114 - Aids Payment Worksheet For Tax Year 2024(Payment Year 2025) - Payment Due January 31, 2025

5160 of 7093

FILE NO: W 1312 *		DATE OF PURCHASE: 02/18/1999		GRANTOR: FIRST AVENUE INVESTMENTS	
LEGAL DESCRIPTION: T22 R07-E S34 PT OF NENE		PARCEL NO: 018-22-0734-01.01		CONTROL NO: 81257	
0.7	\$1,261.63	0.65806071	\$830.23		
		0	\$0.00	STAT 999999	STATE OF WISCONSIN
		0.00595570	\$4.94	CNTY 49	PORTAGE COUNTY
		0.00183960	\$1.53	MUNI 49018	TOWN OF GRANT
		0.00972820	\$8.08	REG 716685	SCH D OF WISCONSIN RAPIDS
		0.00097330	\$0.81	VTAE 001400	MID-STATE VTAE DISTRICT
Parcel Total:			\$15.36		

File Number Total:	\$15.36
--------------------	---------

FILE NO: W 1382 *		DATE OF PURCHASE: 08/14/2000		GRANTOR: AMMERY HUTKOWSKI	
LEGAL DESCRIPTION: T22 R07-E S36 SESE		PARCEL NO: 018-22-0736-16		CONTROL NO: 84513	
40	\$91,057.97	0.65806071	\$59,921.67		
		0	\$0.00	STAT 999999	STATE OF WISCONSIN
		0.00595570	\$356.87	CNTY 49	PORTAGE COUNTY
		0.00183960	\$110.23	MUNI 49018	TOWN OF GRANT
		0.00972820	\$582.93	REG 716685	SCH D OF WISCONSIN RAPIDS
		0.00097330	\$58.32	VTAE 001400	MID-STATE VTAE DISTRICT
Parcel Total:			\$1,108.35		



# State of Wisconsin / Department of Natural Resources

Tony Evers , Governor

, Secretary

2/5/2025

## Chapter 70.114 - Aids Payment Worksheet For Tax Year 2024(Payment Year 2025) - Payment Due January 31, 2025

5161 of 7093

LEGAL DESCRIPTION: T22 R07-E S36 PT OF NESE	PARCEL NO: 018-22-0736-13	CONTROL NO: 84514
---	---------------------------	-------------------

37.97	\$86,436.23	0.65806071	\$56,880.29
-------	-------------	------------	-------------

0	\$0.00	STAT	999999	STATE OF WISCONSIN
0.00595570	\$338.76	CNTY	49	PORTAGE COUNTY
0.00183960	\$104.64	MUNI	49018	TOWN OF GRANT
0.00972820	\$553.34	REG	716685	SCH D OF WISCONSIN RAPIDS
0.00097330	\$55.36	VTAE	001400	MID-STATE VTAE DISTRICT

Parcel Total:	\$1,052.10
---------------	------------

File Number Total:	\$2,160.45
--------------------	------------

FILE NO: W 1481 *	DATE OF PURCHASE: 01/13/2003	GRANTOR: FIRST AVENUE INVESTMENTS
-------------------	------------------------------	-----------------------------------

LEGAL DESCRIPTION: T21 R07-E S12 NESW - LT1-CSM6871	PARCEL NO: 018-21-0712-09.01	CONTROL NO: 89178
---	------------------------------	-------------------

39.9	\$73,114.99	0.65806071	\$48,114.10
------	-------------	------------	-------------

0	\$0.00	STAT	999999	STATE OF WISCONSIN
0.00595570	\$286.55	CNTY	49	PORTAGE COUNTY
0.00183960	\$88.51	MUNI	49018	TOWN OF GRANT
0.01011560	\$486.70	REG	694375	SCH D OF TRI-COUNTY AREA (PLAINFIELD)
0.00097330	\$46.83	VTAE	001400	MID-STATE VTAE DISTRICT

Parcel Total:	\$908.59
---------------	----------



# State of Wisconsin / Department of Natural Resources

Tony Evers , Governor

, Secretary

2/5/2025

## Chapter 70.114 - Aids Payment Worksheet For Tax Year 2024(Payment Year 2025) - Payment Due January 31, 2025

5162 of 7093

LEGAL DESCRIPTION: T21 R07-E S12 NWSW - LT1-CSM6871				PARCEL NO: 018-21-0712-09.01				CONTROL NO: 89342	
39.9	\$73,114.99	0.65806071	\$48,114.10						
				0	\$0.00	STAT	999999	STATE OF WISCONSIN	
				0.00595570	\$286.55	CNTY	49	PORTAGE COUNTY	
				0.00183960	\$88.51	MUNI	49018	TOWN OF GRANT	
				0.01011560	\$486.70	REG	694375	SCH D OF TRI-COUNTY AREA (PLAINFIELD)	
				0.00097330	\$46.83	VTAE	001400	MID-STATE VTAE DISTRICT	
Parcel Total:					\$908.59				

LEGAL DESCRIPTION: T21 R07-E S12 SWSW - LT1-CSM6871				PARCEL NO: 018-21-0712-09.01				CONTROL NO: 89343	
39.9	\$73,114.99	0.65806071	\$48,114.10						
				0	\$0.00	STAT	999999	STATE OF WISCONSIN	
				0.00595570	\$286.55	CNTY	49	PORTAGE COUNTY	
				0.00183960	\$88.51	MUNI	49018	TOWN OF GRANT	
				0.01011560	\$486.70	REG	694375	SCH D OF TRI-COUNTY AREA (PLAINFIELD)	
				0.00097330	\$46.83	VTAE	001400	MID-STATE VTAE DISTRICT	
Parcel Total:					\$908.59				

LEGAL DESCRIPTION: T21 R07-E S12 SESW - LT1-CSM6871				PARCEL NO: 018-21-0712-09.01				CONTROL NO: 89344	
39.9	\$73,114.99	0.65806071	\$48,114.10						
				0	\$0.00	STAT	999999	STATE OF WISCONSIN	
				0.00595570	\$286.55	CNTY	49	PORTAGE COUNTY	
				0.00183960	\$88.51	MUNI	49018	TOWN OF GRANT	
				0.01011560	\$486.70	REG	694375	SCH D OF TRI-COUNTY AREA (PLAINFIELD)	
				0.00097330	\$46.83	VTAE	001400	MID-STATE VTAE DISTRICT	
Parcel Total:					\$908.59				



# State of Wisconsin / Department of Natural Resources

Tony Evers , Governor

, Secretary

2/5/2025

## Chapter 70.114 - Aids Payment Worksheet For Tax Year 2024(Payment Year 2025) - Payment Due January 31, 2025

5163 of 7093

File Number Total: \$3,634.36

FILE NO: WM 60266 \*

DATE OF PURCHASE: 04/29/2015

GRANTOR: Jane R. Johnsen Revocable Li

LEGAL DESCRIPTION: T21 R07-E S15 SWNW

PARCEL NO: 018-21-0715-07

CONTROL NO: 130457

40 \$140,904.13 0.65806071 \$92,723.47

0 \$0.00 STAT 999999 STATE OF WISCONSIN

0.00595570 \$552.23 CNTY 49 PORTAGE COUNTY

0.00183960 \$170.57 MUNI 49018 TOWN OF GRANT

0.01011560 \$937.95 REG 694375 SCH D OF TRI-COUNTY AREA (PLAINFIELD)

0.00097330 \$90.25 VTAE 001400 MID-STATE VTAE DISTRICT

Parcel Total: \$1,751.00

File Number Total: \$1,751.00



# State of Wisconsin / Department of Natural Resources

Tony Evers , Governor

, Secretary

2/5/2025

## Chapter 70.114 - Aids Payment Worksheet For Tax Year 2024(Payment Year 2025) - Payment Due January 31, 2025

5164 of 7093

FILE NO: WM 60401 *	DATE OF PURCHASE: 08/15/2016	GRANTOR: Joshua & Lindsay Zimmerman
LEGAL DESCRIPTION: T21 R07-E S11 SESW	PARCEL NO: 018-21-0711-12	CONTROL NO: 132802

40      \$20,911.71      0.65806071      \$13,761.17

0      \$0.00      STAT      999999      STATE OF WISCONSIN

0.00595570      \$81.96      CNTY      49      PORTAGE COUNTY

0.00183960      \$25.32      MUNI      49018      TOWN OF GRANT

0.01011560      \$139.20      REG      694375      SCH D OF TRI-COUNTY AREA (PLAINFIELD)

0.00097330      \$13.39      VTAE      001400      MID-STATE VTAE DISTRICT

Parcel Total:      \$259.87

File Number Total:      \$259.87

Municipality Total:      \$16,319.11





# State of Wisconsin / Department of Natural Resources

Tony Evers , Governor

, Secretary

2/5/2025

## Chapter 70.114 - Aids Payment Worksheet For Tax Year 2024(Payment Year 2025) - Payment Due January 31, 2025

5165 of 7093

DETAIL FOR TOWN OF LANARK, PORTAGE COUNTY

Acres	Est. Adjust. Purch. Price	Level of Assessment	Adjusted Local Value	Net Gen. Tax Rate	Calc. Aid Pay Amount	Type	Code	Taxing Jurisdiction Description
FILE NO: PR 40062 *			DATE OF PURCHASE: 02/01/2010			GRANTOR: Lyons Enterprises, LLC		
LEGAL DESCRIPTION: T22 R10-E S36 NESE				PARCEL NO: 022-22-1036-13.01		CONTROL NO: 113020		
40	\$276,915.34	0.91733005	\$254,022.76					
				0	\$0.00	STAT	999999	STATE OF WISCONSIN
				0.00427240	\$1,085.29	CNTY	49	PORTAGE COUNTY
				0.00135730	\$344.78	MUNI	49022	TOWN OF LANARK
				0.00511750	\$1,299.96	REG	686195	SCH D OF WAUPACA
				0.00073930	\$187.80	VTAE	001200	FOX VALLEY VTAE DISTRICT
<b>Parcel Total:</b>					<b>\$2,917.83</b>			

LEGAL DESCRIPTION: T22 R10-E S36 PT OF SENE				PARCEL NO: 022-22-1036-13.01		CONTROL NO: 118640		
1.89	\$13,084.26	0.91733005	\$12,002.58					
				0	\$0.00	STAT	999999	STATE OF WISCONSIN
				0.00427240	\$51.28	CNTY	49	PORTAGE COUNTY
				0.00135730	\$16.29	MUNI	49022	TOWN OF LANARK
				0.00511750	\$61.42	REG	686195	SCH D OF WAUPACA
				0.00073930	\$8.87	VTAE	001200	FOX VALLEY VTAE DISTRICT
<b>Parcel Total:</b>					<b>\$137.86</b>			

**File Number Total: \$3,055.69**

**Municipality Total: \$3,055.69**



# State of Wisconsin / Department of Natural Resources

Tony Evers , Governor

, Secretary

2/5/2025

## Chapter 70.114 - Aids Payment Worksheet For Tax Year 2024(Payment Year 2025) - Payment Due January 31, 2025

5166 of 7093

DETAIL FOR TOWN OF NEW HOPE, PORTAGE COUNTY

Acres	Est. Adjust. Purch. Price	Level of Assessment	Adjusted Local Value	Net Gen. Tax Rate	Calc. Aid Pay Amount	Taxing Jurisdiction Type	Code	Description
FILE NO: FI 2557 *			DATE OF PURCHASE: 09/05/1997			GRANTOR: DOUGLAS WOLD		
LEGAL DESCRIPTION: T24 R10-E S18 NESE				PARCEL NO: 026-24-10-1018-13		CONTROL NO: 79342		
40	\$80,966.05	0.68277102	\$55,281.27					
				0	\$0.00	STAT	999999	STATE OF WISCONSIN
				0.00574130	\$317.39	CNTY	49	PORTAGE COUNTY
				0.00168960	\$93.41	MUNI	49026	TOWN OF NEW HOPE
				0.010187	\$563.15	REG	494963	SCH D OF ROSHOLT
				0.00149770	\$82.79	VTAE	001500	NORTH CENTRAL VTAE DISTRICT
Parcel Total:					\$1,056.74			

LEGAL DESCRIPTION: T24 R10-E S18 PT OF SESE				PARCEL NO: 026-24-10-1018-16.01		CONTROL NO: 79343		
35	\$70,661.28	0.68277102	\$48,245.47					
				0	\$0.00	STAT	999999	STATE OF WISCONSIN
				0.00574130	\$276.99	CNTY	49	PORTAGE COUNTY
				0.00168960	\$81.52	MUNI	49026	TOWN OF NEW HOPE
				0.01071290	\$516.85	REG	490126	SCH D OF TOMORROW RIVER (AMHERST)
				0.00093820	\$45.27	VTAE	001400	MID-STATE VTAE DISTRICT
Parcel Total:					\$920.63			

File Number Total: \$1,977.37



# State of Wisconsin / Department of Natural Resources

Tony Evers , Governor

, Secretary

2/5/2025

## Chapter 70.114 - Aids Payment Worksheet For Tax Year 2024(Payment Year 2025) - Payment Due January 31, 2025

5167 of 7093

FILE NO: FI 2592 *	DATE OF PURCHASE: 09/21/1998	GRANTOR: JOYCE DOMBROWSKI				
LEGAL DESCRIPTION: T24 R10-E S31 PT OF SENW-PLT1 CSM2349	PARCEL NO: 026-24-1031-08.01	CONTROL NO: 80824				
1.54	\$7,352.23	0.68277102	\$5,019.89			
		0	\$0.00	STAT	999999	STATE OF WISCONSIN
		0.00574130	\$28.82	CNTY	49	PORTAGE COUNTY
		0.00168960	\$8.48	MUNI	49026	TOWN OF NEW HOPE
		0.01071290	\$53.78	REG	490126	SCH D OF TOMORROW RIVER (AMHERST)
		0.00093820	\$4.71	VTAE	001400	MID-STATE VTAE DISTRICT
Parcel Total:			\$95.79			

LEGAL DESCRIPTION: T24 R10-E S31 PT OF SWNE-PLT1 CSM2349	PARCEL NO: 026-24-1031-08.01	CONTROL NO: 80825				
0.86	\$4,113.24	0.68277102	\$2,808.40			
		0	\$0.00	STAT	999999	STATE OF WISCONSIN
		0.00574130	\$16.12	CNTY	49	PORTAGE COUNTY
		0.00168960	\$4.75	MUNI	49026	TOWN OF NEW HOPE
		0.01071290	\$30.09	REG	490126	SCH D OF TOMORROW RIVER (AMHERST)
		0.00093820	\$2.63	VTAE	001400	MID-STATE VTAE DISTRICT
Parcel Total:			\$53.59			

File Number Total:	\$149.38
--------------------	----------



# State of Wisconsin / Department of Natural Resources

Tony Evers , Governor

, Secretary

2/5/2025

## Chapter 70.114 - Aids Payment Worksheet For Tax Year 2024(Payment Year 2025) - Payment Due January 31, 2025

5168 of 7093

FILE NO: FM 10241 *	DATE OF PURCHASE: 05/14/2015	GRANTOR: Poncho Creek, LLC
LEGAL DESCRIPTION: T24 R10-E S18 PT OF NWNE	PARCEL NO: part of 026-24-1018-02	CONTROL NO: 130700

20      \$61,761.93      0.68277102      \$42,169.26

0	\$0.00	STAT	999999	STATE OF WISCONSIN
0.00574130	\$242.11	CNTY	49	PORTAGE COUNTY
0.00168960	\$71.25	MUNI	49026	TOWN OF NEW HOPE
0.010187	\$429.58	REG	494963	SCH D OF ROSHOLT
0.00149770	\$63.16	VTAE	001500	NORTH CENTRAL VTAE DISTRICT

Parcel Total:      \$806.10

File Number Total:      \$806.10

Municipality Total:      \$2,932.85



# State of Wisconsin / Department of Natural Resources

Tony Evers , Governor

, Secretary

2/5/2025

## Chapter 70.114 - Aids Payment Worksheet For Tax Year 2024(Payment Year 2025) - Payment Due January 31, 2025

5169 of 7093

DETAIL FOR TOWN OF PINE GROVE, PORTAGE COUNTY

Acres	Est. Adjust. Purch. Price	Level of Assessment	Adjusted Local Value	Net Gen. Tax Rate	Calc. Aid Pay Amount	Type	Code	Taxing Jurisdiction Description
FILE NO: W 1257 *			DATE OF PURCHASE: 09/12/1996			GRANTOR: LYLE A PAGEL		
LEGAL DESCRIPTION: T21 R08-E S09 PT OF NESE				PARCEL NO: 028-21-0809-A		CONTROL NO: 77293		
0.31	\$163.09	0.72080392	\$117.56					
				0	\$0.00	STAT	999999	STATE OF WISCONSIN
				0.00533810	\$0.63	CNTY	49	PORTAGE COUNTY
				0.00375980	\$0.44	MUNI	49028	TOWN OF PINE GROVE
				0.00686290	\$0.81	REG	490105	SCH D OF ALMOND-BANCROFT
				0.00087240	\$0.10	VTAE	001400	MID-STATE VTAE DISTRICT
Parcel Total:					\$1.98			

LEGAL DESCRIPTION: T21 R08-E S09 PT OF SWNE				PARCEL NO: 028-21-0809-03.02/A		CONTROL NO: 77294		
19.94	\$9,187.53	0.72080392	\$6,622.41					
				0	\$0.00	STAT	999999	STATE OF WISCONSIN
				0.00533810	\$35.35	CNTY	49	PORTAGE COUNTY
				0.00375980	\$24.90	MUNI	49028	TOWN OF PINE GROVE
				0.00686290	\$45.45	REG	490105	SCH D OF ALMOND-BANCROFT
				0.00087240	\$5.78	VTAE	001400	MID-STATE VTAE DISTRICT
Parcel Total:					\$111.48			



# State of Wisconsin / Department of Natural Resources

Tony Evers , Governor

, Secretary

2/5/2025

## Chapter 70.114 - Aids Payment Worksheet For Tax Year 2024(Payment Year 2025) - Payment Due January 31, 2025

5170 of 7093

LEGAL DESCRIPTION: T21 R08-E S09 PT OF SENE      PARCEL NO: 028-21-0809-04.02/A      CONTROL NO: 77295

6.94      \$3,207.48      0.72080392      \$2,311.96

0	\$0.00	STAT	999999	STATE OF WISCONSIN
0.00533810	\$12.34	CNTY	49	PORTAGE COUNTY
0.00375980	\$8.69	MUNI	49028	TOWN OF PINE GROVE
0.00686290	\$15.87	REG	490105	SCH D OF ALMOND-BANCROFT
0.00087240	\$2.02	VTAE	001400	MID-STATE VTAE DISTRICT

Parcel Total:      \$38.92

LEGAL DESCRIPTION: T21 R08-E S09 NENW      PARCEL NO: 028-21-0809-05.01      CONTROL NO: 77296

40      \$18,375.06      0.72080392      \$13,244.82

0	\$0.00	STAT	999999	STATE OF WISCONSIN
0.00533810	\$70.70	CNTY	49	PORTAGE COUNTY
0.00375980	\$49.80	MUNI	49028	TOWN OF PINE GROVE
0.00686290	\$90.90	REG	490105	SCH D OF ALMOND-BANCROFT
0.00087240	\$11.55	VTAE	001400	MID-STATE VTAE DISTRICT

Parcel Total:      \$222.95

LEGAL DESCRIPTION: T21 R08-E S09 NWNW      PARCEL NO: 028-21-0809-06/A      CONTROL NO: 77297

40      \$18,375.06      0.72080392      \$13,244.82

0	\$0.00	STAT	999999	STATE OF WISCONSIN
0.00533810	\$70.70	CNTY	49	PORTAGE COUNTY
0.00375980	\$49.80	MUNI	49028	TOWN OF PINE GROVE
0.00686290	\$90.90	REG	490105	SCH D OF ALMOND-BANCROFT
0.00087240	\$11.55	VTAE	001400	MID-STATE VTAE DISTRICT

Parcel Total:      \$222.95



# State of Wisconsin / Department of Natural Resources

Tony Evers , Governor

, Secretary

2/5/2025

## Chapter 70.114 - Aids Payment Worksheet For Tax Year 2024(Payment Year 2025) - Payment Due January 31, 2025

5171 of 7093

LEGAL DESCRIPTION: T21 R08-E S09 SWNW	PARCEL NO: 028-21-0809-07	CONTROL NO: 77298
---------------------------------------	---------------------------	-------------------

40	\$18,375.06	0.72080392	\$13,244.82	
----	-------------	------------	-------------	--

0	\$0.00	STAT	999999	STATE OF WISCONSIN
0.00533810	\$70.70	CNTY	49	PORTAGE COUNTY
0.00375980	\$49.80	MUNI	49028	TOWN OF PINE GROVE
0.00686290	\$90.90	REG	490105	SCH D OF ALMOND-BANCROFT
0.00087240	\$11.55	VTAE	001400	MID-STATE VTAE DISTRICT

Parcel Total:	\$222.95
---------------	----------

LEGAL DESCRIPTION: T21 R08-E S09 PT OF SENW	PARCEL NO: 028-21-0809-08.01/A	CONTROL NO: 77299
---	--------------------------------	-------------------

34	\$15,656.86	0.72080392	\$11,285.52	
----	-------------	------------	-------------	--

0	\$0.00	STAT	999999	STATE OF WISCONSIN
0.00533810	\$60.24	CNTY	49	PORTAGE COUNTY
0.00375980	\$42.43	MUNI	49028	TOWN OF PINE GROVE
0.00686290	\$77.45	REG	490105	SCH D OF ALMOND-BANCROFT
0.00087240	\$9.85	VTAE	001400	MID-STATE VTAE DISTRICT

Parcel Total:	\$189.97
---------------	----------

LEGAL DESCRIPTION: T21 R08-E S09 NESW	PARCEL NO: 028-21-0809-09	CONTROL NO: 77300
---------------------------------------	---------------------------	-------------------

40	\$18,375.06	0.72080392	\$13,244.82	
----	-------------	------------	-------------	--

0	\$0.00	STAT	999999	STATE OF WISCONSIN
0.00533810	\$70.70	CNTY	49	PORTAGE COUNTY
0.00375980	\$49.80	MUNI	49028	TOWN OF PINE GROVE
0.00686290	\$90.90	REG	490105	SCH D OF ALMOND-BANCROFT
0.00087240	\$11.55	VTAE	001400	MID-STATE VTAE DISTRICT

Parcel Total:	\$222.95
---------------	----------



# State of Wisconsin / Department of Natural Resources

Tony Evers , Governor

, Secretary

2/5/2025

## Chapter 70.114 - Aids Payment Worksheet For Tax Year 2024(Payment Year 2025) - Payment Due January 31, 2025

5172 of 7093

LEGAL DESCRIPTION: T21 R08-E S09 W1/2 OF NWSE      PARCEL NO: 028-21-0809-14.02      CONTROL NO: 77301

20      \$9,187.53      0.72080392      \$6,622.41

0	\$0.00	STAT	999999	STATE OF WISCONSIN
0.00533810	\$35.35	CNTY	49	PORTAGE COUNTY
0.00375980	\$24.90	MUNI	49028	TOWN OF PINE GROVE
0.00686290	\$45.45	REG	490105	SCH D OF ALMOND-BANCROFT
0.00087240	\$5.78	VTAE	001400	MID-STATE VTAE DISTRICT

Parcel Total:      \$111.48

File Number Total:      \$1,345.63

FILE NO: W 1276 \*      DATE OF PURCHASE: 04/21/1997      GRANTOR: LNJ TRUCKING

LEGAL DESCRIPTION: T21 R08-E S08 NWNW      PARCEL NO: 028-21-0808-06.01      CONTROL NO: 77956

40      \$21,552.67      0.72080392      \$15,535.25

0	\$0.00	STAT	999999	STATE OF WISCONSIN
0.00533810	\$82.93	CNTY	49	PORTAGE COUNTY
0.00375980	\$58.41	MUNI	49028	TOWN OF PINE GROVE
0.00686290	\$106.62	REG	490105	SCH D OF ALMOND-BANCROFT
0.00087240	\$13.55	VTAE	001400	MID-STATE VTAE DISTRICT

Parcel Total:      \$261.51





# State of Wisconsin / Department of Natural Resources

Tony Evers , Governor

, Secretary

2/5/2025

## Chapter 70.114 - Aids Payment Worksheet For Tax Year 2024(Payment Year 2025) - Payment Due January 31, 2025

5173 of 7093

LEGAL DESCRIPTION: T21 R08-E S08 SWNW	PARCEL NO: 028-21-0808-07.01/02	CONTROL NO: 77957
---------------------------------------	---------------------------------	-------------------

40	\$21,552.67	0.72080392	\$15,535.25
----	-------------	------------	-------------

0	\$0.00	STAT	999999	STATE OF WISCONSIN
0.00533810	\$82.93	CNTY	49	PORTAGE COUNTY
0.00375980	\$58.41	MUNI	49028	TOWN OF PINE GROVE
0.00686290	\$106.62	REG	490105	SCH D OF ALMOND-BANCROFT
0.00087240	\$13.55	VTAE	001400	MID-STATE VTAE DISTRICT

Parcel Total:	\$261.51
---------------	----------

File Number Total:	\$523.02
--------------------	----------

FILE NO: W 1681 *	DATE OF PURCHASE: 11/01/2006	GRANTOR: DAVID L GOMAN
-------------------	------------------------------	------------------------

LEGAL DESCRIPTION: T21 R08-E S08 NWSE	PARCEL NO: 028-21-0808-13	CONTROL NO: 96983
---------------------------------------	---------------------------	-------------------

40	\$126,283.93	0.72080392	\$91,025.95
----	--------------	------------	-------------

0	\$0.00	STAT	999999	STATE OF WISCONSIN
0.00533810	\$485.91	CNTY	49	PORTAGE COUNTY
0.00375980	\$342.24	MUNI	49028	TOWN OF PINE GROVE
0.00686290	\$624.70	REG	490105	SCH D OF ALMOND-BANCROFT
0.00087240	\$79.41	VTAE	001400	MID-STATE VTAE DISTRICT

Parcel Total:	\$1,532.26
---------------	------------



# State of Wisconsin / Department of Natural Resources

Tony Evers , Governor

, Secretary

2/5/2025

## Chapter 70.114 - Aids Payment Worksheet For Tax Year 2024(Payment Year 2025) - Payment Due January 31, 2025

5174 of 7093

LEGAL DESCRIPTION: T21 R08-E S08 NESE	PARCEL NO: 028-21-0808-14	CONTROL NO: 96984
---------------------------------------	---------------------------	-------------------

40    \$126,283.93    0.72080392    \$91,025.95

0	\$0.00	STAT	999999	STATE OF WISCONSIN
0.00533810	\$485.91	CNTY	49	PORTAGE COUNTY
0.00375980	\$342.24	MUNI	49028	TOWN OF PINE GROVE
0.00686290	\$624.70	REG	490105	SCH D OF ALMOND-BANCROFT
0.00087240	\$79.41	VTAE	001400	MID-STATE VTAE DISTRICT

Parcel Total:                    \$1,532.26

LEGAL DESCRIPTION: T21 R08-E S08 SWSE	PARCEL NO: 028-21-0808-15	CONTROL NO: 96985
---------------------------------------	---------------------------	-------------------

40    \$126,283.93    0.72080392    \$91,025.95

0	\$0.00	STAT	999999	STATE OF WISCONSIN
0.00533810	\$485.91	CNTY	49	PORTAGE COUNTY
0.00375980	\$342.24	MUNI	49028	TOWN OF PINE GROVE
0.00686290	\$624.70	REG	490105	SCH D OF ALMOND-BANCROFT
0.00087240	\$79.41	VTAE	001400	MID-STATE VTAE DISTRICT

Parcel Total:                    \$1,532.26

LEGAL DESCRIPTION: T21 R08-E S08 SESE	PARCEL NO: 028-21-0808-16	CONTROL NO: 96986
---------------------------------------	---------------------------	-------------------

40    \$126,283.93    0.72080392    \$91,025.95

0	\$0.00	STAT	999999	STATE OF WISCONSIN
0.00533810	\$485.91	CNTY	49	PORTAGE COUNTY
0.00375980	\$342.24	MUNI	49028	TOWN OF PINE GROVE
0.00686290	\$624.70	REG	490105	SCH D OF ALMOND-BANCROFT
0.00087240	\$79.41	VTAE	001400	MID-STATE VTAE DISTRICT

Parcel Total:                    \$1,532.26



# State of Wisconsin / Department of Natural Resources

Tony Evers , Governor

, Secretary

2/5/2025

## Chapter 70.114 - Aids Payment Worksheet For Tax Year 2024(Payment Year 2025) - Payment Due January 31, 2025

5175 of 7093

LEGAL DESCRIPTION: T21 R08-E S17 SWSW      PARCEL NO: 028-21-0817-11      CONTROL NO: 96987

40      \$126,283.93      0.72080392      \$91,025.95

0      \$0.00      STAT      999999      STATE OF WISCONSIN

0.00533810      \$485.91      CNTY      49      PORTAGE COUNTY

0.00375980      \$342.24      MUNI      49028      TOWN OF PINE GROVE

0.00686290      \$624.70      REG      490105      SCH D OF ALMOND-BANCROFT

0.00087240      \$79.41      VTAE      001400      MID-STATE VTAE DISTRICT

Parcel Total:      \$1,532.26

File Number Total:      \$7,661.30

FILE NO: WM 60055 \*      DATE OF PURCHASE: 07/14/2010      GRANTOR: The Conservation Fund (Blue

LEGAL DESCRIPTION: T21 R08-E S04 PT GV LT 1      PARCEL NO: 028-21-0804:01      CONTROL NO: 111187

68.39      \$214,439.70      0.72080392      \$154,568.98

0      \$0.00      STAT      999999      STATE OF WISCONSIN

0.00533810      \$825.11      CNTY      49      PORTAGE COUNTY

0.00375980      \$581.15      MUNI      49028      TOWN OF PINE GROVE

0.00686290      \$1,060.78      REG      490105      SCH D OF ALMOND-BANCROFT

0.00087240      \$134.84      VTAE      001400      MID-STATE VTAE DISTRICT

Parcel Total:      \$2,601.88



# State of Wisconsin / Department of Natural Resources

Tony Evers , Governor

, Secretary

2/5/2025

## Chapter 70.114 - Aids Payment Worksheet For Tax Year 2024(Payment Year 2025) - Payment Due January 31, 2025

5176 of 7093

LEGAL DESCRIPTION: T21 R08-E S04 GOV LOT 2				PARCEL NO: 028-21-0804:02				CONTROL NO: 111188	
69.09	\$216,634.58	0.72080392	\$156,151.05						
				0	\$0.00	STAT	999999	STATE OF WISCONSIN	
				0.00533810	\$833.56	CNTY	49	PORTAGE COUNTY	
				0.00375980	\$587.10	MUNI	49028	TOWN OF PINE GROVE	
				0.00686290	\$1,071.64	REG	490105	SCH D OF ALMOND-BANCROFT	
				0.00087240	\$136.22	VTAE	001400	MID-STATE VTAE DISTRICT	
Parcel Total:					\$2,628.52				

LEGAL DESCRIPTION: T21 R08-E S04 GOV LOT 3				PARCEL NO: 028-21-0804:03				CONTROL NO: 111189	
67.39	\$211,304.16	0.72080392	\$152,308.86						
				0	\$0.00	STAT	999999	STATE OF WISCONSIN	
				0.00533810	\$813.05	CNTY	49	PORTAGE COUNTY	
				0.00375980	\$572.65	MUNI	49028	TOWN OF PINE GROVE	
				0.00686290	\$1,045.27	REG	490105	SCH D OF ALMOND-BANCROFT	
				0.00087240	\$132.87	VTAE	001400	MID-STATE VTAE DISTRICT	
Parcel Total:					\$2,563.84				

LEGAL DESCRIPTION: T21 R08-E S04 PT GV LT 4				PARCEL NO: 028-21-0804:04:01				CONTROL NO: 111190	
32.4	\$101,591.55	0.72080392	\$73,227.58						
				0	\$0.00	STAT	999999	STATE OF WISCONSIN	
				0.00533810	\$390.90	CNTY	49	PORTAGE COUNTY	
				0.00375980	\$275.32	MUNI	49028	TOWN OF PINE GROVE	
				0.00686290	\$502.55	REG	490105	SCH D OF ALMOND-BANCROFT	
				0.00087240	\$63.88	VTAE	001400	MID-STATE VTAE DISTRICT	
Parcel Total:					\$1,232.65				



# State of Wisconsin / Department of Natural Resources

Tony Evers , Governor

, Secretary

2/5/2025

## Chapter 70.114 - Aids Payment Worksheet For Tax Year 2024(Payment Year 2025) - Payment Due January 31, 2025

5177 of 7093

LEGAL DESCRIPTION: T21 R08-E S04 GOV LOT 5				PARCEL NO: 028-21-0804:05				CONTROL NO: 111191	
40	\$125,421.67	0.72080392	\$90,404.43						
				0	\$0.00	STAT	999999	STATE OF WISCONSIN	
				0.00533810	\$482.59	CNTY	49	PORTAGE COUNTY	
				0.00375980	\$339.90	MUNI	49028	TOWN OF PINE GROVE	
				0.00686290	\$620.43	REG	490105	SCH D OF ALMOND-BANCROFT	
				0.00087240	\$78.86	VTAE	001400	MID-STATE VTAE DISTRICT	
Parcel Total:					\$1,521.78				

LEGAL DESCRIPTION: T21 R08-E S04 GOV LOT 6				PARCEL NO: 028-21-0804:06				CONTROL NO: 111192	
40	\$125,421.67	0.72080392	\$90,404.43						
				0	\$0.00	STAT	999999	STATE OF WISCONSIN	
				0.00533810	\$482.59	CNTY	49	PORTAGE COUNTY	
				0.00375980	\$339.90	MUNI	49028	TOWN OF PINE GROVE	
				0.00686290	\$620.43	REG	490105	SCH D OF ALMOND-BANCROFT	
				0.00087240	\$78.86	VTAE	001400	MID-STATE VTAE DISTRICT	
Parcel Total:					\$1,521.78				

LEGAL DESCRIPTION: T21 R08-E S04 GOV LOT 7				PARCEL NO: 028-21-0804:07				CONTROL NO: 111193	
40	\$125,421.67	0.72080392	\$90,404.43						
				0	\$0.00	STAT	999999	STATE OF WISCONSIN	
				0.00533810	\$482.59	CNTY	49	PORTAGE COUNTY	
				0.00375980	\$339.90	MUNI	49028	TOWN OF PINE GROVE	
				0.00686290	\$620.43	REG	490105	SCH D OF ALMOND-BANCROFT	
				0.00087240	\$78.86	VTAE	001400	MID-STATE VTAE DISTRICT	
Parcel Total:					\$1,521.78				



# State of Wisconsin / Department of Natural Resources

Tony Evers , Governor

, Secretary

2/5/2025

## Chapter 70.114 - Aids Payment Worksheet For Tax Year 2024(Payment Year 2025) - Payment Due January 31, 2025

5178 of 7093

LEGAL DESCRIPTION: T21 R08-E S04 GOV LOT 8				PARCEL NO: 028-21-0804:08				CONTROL NO: 111194	
40	\$125,421.67	0.72080392	\$90,404.43						
				0	\$0.00	STAT	999999	STATE OF WISCONSIN	
				0.00533810	\$482.59	CNTY	49	PORTAGE COUNTY	
				0.00375980	\$339.90	MUNI	49028	TOWN OF PINE GROVE	
				0.00686290	\$620.43	REG	490105	SCH D OF ALMOND-BANCROFT	
				0.00087240	\$78.86	VTAE	001400	MID-STATE VTAE DISTRICT	
Parcel Total:					\$1,521.78				

LEGAL DESCRIPTION: T21 R08-E S04 GOV LOT 9				PARCEL NO: 028-21-0804:09				CONTROL NO: 111195	
40	\$125,421.67	0.72080392	\$90,404.43						
				0	\$0.00	STAT	999999	STATE OF WISCONSIN	
				0.00533810	\$482.59	CNTY	49	PORTAGE COUNTY	
				0.00375980	\$339.90	MUNI	49028	TOWN OF PINE GROVE	
				0.00686290	\$620.43	REG	490105	SCH D OF ALMOND-BANCROFT	
				0.00087240	\$78.86	VTAE	001400	MID-STATE VTAE DISTRICT	
Parcel Total:					\$1,521.78				

LEGAL DESCRIPTION: T21 R08-E S04 GOV LOT 10				PARCEL NO: 028-21-0804:10				CONTROL NO: 111196	
40	\$125,421.67	0.72080392	\$90,404.43						
				0	\$0.00	STAT	999999	STATE OF WISCONSIN	
				0.00533810	\$482.59	CNTY	49	PORTAGE COUNTY	
				0.00375980	\$339.90	MUNI	49028	TOWN OF PINE GROVE	
				0.00686290	\$620.43	REG	490105	SCH D OF ALMOND-BANCROFT	
				0.00087240	\$78.86	VTAE	001400	MID-STATE VTAE DISTRICT	
Parcel Total:					\$1,521.78				



# State of Wisconsin / Department of Natural Resources

Tony Evers , Governor

, Secretary

2/5/2025

## Chapter 70.114 - Aids Payment Worksheet For Tax Year 2024(Payment Year 2025) - Payment Due January 31, 2025

5179 of 7093

LEGAL DESCRIPTION: T21 R08-E S04 GOV LOT 11	PARCEL NO: 028-21-0804:11	CONTROL NO: 111197
---	---------------------------	--------------------

40	\$125,421.67	0.72080392	\$90,404.43	
----	--------------	------------	-------------	--

0	\$0.00	STAT	999999	STATE OF WISCONSIN
0.00533810	\$482.59	CNTY	49	PORTAGE COUNTY
0.00375980	\$339.90	MUNI	49028	TOWN OF PINE GROVE
0.00686290	\$620.43	REG	490105	SCH D OF ALMOND-BANCROFT
0.00087240	\$78.86	VTAE	001400	MID-STATE VTAE DISTRICT

Parcel Total:	\$1,521.78
---------------	------------

LEGAL DESCRIPTION: T21 R08-E S04 GOV LOT 12	PARCEL NO: 028-21-0804:12	CONTROL NO: 111198
---	---------------------------	--------------------

40	\$125,421.67	0.72080392	\$90,404.43	
----	--------------	------------	-------------	--

0	\$0.00	STAT	999999	STATE OF WISCONSIN
0.00533810	\$482.59	CNTY	49	PORTAGE COUNTY
0.00375980	\$339.90	MUNI	49028	TOWN OF PINE GROVE
0.00686290	\$620.43	REG	490105	SCH D OF ALMOND-BANCROFT
0.00087240	\$78.86	VTAE	001400	MID-STATE VTAE DISTRICT

Parcel Total:	\$1,521.78
---------------	------------

LEGAL DESCRIPTION: T21 R08-E S04 NWSW	PARCEL NO: 028-21-0804-10	CONTROL NO: 111199
---------------------------------------	---------------------------	--------------------

40	\$125,421.67	0.72080392	\$90,404.43	
----	--------------	------------	-------------	--

0	\$0.00	STAT	999999	STATE OF WISCONSIN
0.00533810	\$482.59	CNTY	49	PORTAGE COUNTY
0.00375980	\$339.90	MUNI	49028	TOWN OF PINE GROVE
0.00686290	\$620.43	REG	490105	SCH D OF ALMOND-BANCROFT
0.00087240	\$78.86	VTAE	001400	MID-STATE VTAE DISTRICT

Parcel Total:	\$1,521.78
---------------	------------



# State of Wisconsin / Department of Natural Resources

Tony Evers , Governor

, Secretary

2/5/2025

## Chapter 70.114 - Aids Payment Worksheet For Tax Year 2024(Payment Year 2025) - Payment Due January 31, 2025

5180 of 7093

File Number Total: \$22,722.91

FILE NO: WM 60186 \*

DATE OF PURCHASE: 10/29/2012

GRANTOR: Raymond & Donna J. Pichelma

LEGAL DESCRIPTION: T21 R08-E S20 NESE

PARCEL NO: 028-21-0820-13

CONTROL NO: 125144

40 \$5,326.16 0.72080392 \$3,839.12

0 \$0.00 STAT 999999 STATE OF WISCONSIN

0.00533810 \$20.49 CNTY 49 PORTAGE COUNTY

0.00375980 \$14.43 MUNI 49028 TOWN OF PINE GROVE

0.00906670 \$34.81 REG 694375 SCH D OF TRI-COUNTY AREA (PLAINFIELD)

0.00087240 \$3.35 VTAE 001400 MID-STATE VTAE DISTRICT

Parcel Total: \$73.08

LEGAL DESCRIPTION: T21 R08-E S20 NWSE

PARCEL NO: 028-21-0820-14.02

CONTROL NO: 125145

40 \$5,326.16 0.72080392 \$3,839.12

0 \$0.00 STAT 999999 STATE OF WISCONSIN

0.00533810 \$20.49 CNTY 49 PORTAGE COUNTY

0.00375980 \$14.43 MUNI 49028 TOWN OF PINE GROVE

0.00906670 \$34.81 REG 694375 SCH D OF TRI-COUNTY AREA (PLAINFIELD)

0.00087240 \$3.35 VTAE 001400 MID-STATE VTAE DISTRICT

Parcel Total: \$73.08





# State of Wisconsin / Department of Natural Resources

Tony Evers , Governor

, Secretary

2/5/2025

## Chapter 70.114 - Aids Payment Worksheet For Tax Year 2024(Payment Year 2025) - Payment Due January 31, 2025

5181 of 7093

LEGAL DESCRIPTION: T21 R08-E S20 PT OF NWSW	PARCEL NO: 028-21-0820-10	CONTROL NO: 125220
---	---------------------------	--------------------

0.5	\$447.17	0.72080392	\$322.32	
-----	----------	------------	----------	--

0	\$0.00	STAT	999999	STATE OF WISCONSIN
---	--------	------	--------	--------------------

0.00533810	\$1.72	CNTY	49	PORTAGE COUNTY
------------	--------	------	----	----------------

0.00375980	\$1.21	MUNI	49028	TOWN OF PINE GROVE
------------	--------	------	-------	--------------------

0.00906670	\$2.92	REG	694375	SCH D OF TRI-COUNTY AREA (PLAINFIELD)
------------	--------	-----	--------	---------------------------------------

0.00087240	\$0.28	VTAE	001400	MID-STATE VTAE DISTRICT
------------	--------	------	--------	-------------------------

Parcel Total:	\$6.13
---------------	--------

LEGAL DESCRIPTION: T21 R08-E S20 PT OF NESW	PARCEL NO: 028-21-0820-09	CONTROL NO: 125221
---	---------------------------	--------------------

0.5	\$66.58	0.72080392	\$47.99	
-----	---------	------------	---------	--

0	\$0.00	STAT	999999	STATE OF WISCONSIN
---	--------	------	--------	--------------------

0.00533810	\$0.26	CNTY	49	PORTAGE COUNTY
------------	--------	------	----	----------------

0.00375980	\$0.18	MUNI	49028	TOWN OF PINE GROVE
------------	--------	------	-------	--------------------

0.00906670	\$0.44	REG	694375	SCH D OF TRI-COUNTY AREA (PLAINFIELD)
------------	--------	-----	--------	---------------------------------------

0.00087240	\$0.04	VTAE	001400	MID-STATE VTAE DISTRICT
------------	--------	------	--------	-------------------------

Parcel Total:	\$0.92
---------------	--------

File Number Total:	\$153.21
--------------------	----------



# State of Wisconsin / Department of Natural Resources

Tony Evers , Governor

, Secretary

2/5/2025

## Chapter 70.114 - Aids Payment Worksheet For Tax Year 2024(Payment Year 2025) - Payment Due January 31, 2025

5182 of 7093

FILE NO: WM 60246 *				DATE OF PURCHASE: 09/23/2014				GRANTOR: James D. & Linda S. Alexand			
LEGAL DESCRIPTION: T21 R08-E S04 NESW				PARCEL NO: 028-21-0804-09				CONTROL NO: 129437			
40	\$61,363.27	0.72080392	\$44,230.89								
				0	\$0.00	STAT	999999	STATE OF WISCONSIN			
				0.00533810	\$236.11	CNTY	49	PORTAGE COUNTY			
				0.00375980	\$166.30	MUNI	49028	TOWN OF PINE GROVE			
				0.00686290	\$303.55	REG	490105	SCH D OF ALMOND-BANCROFT			
				0.00087240	\$38.59	VTAE	001400	MID-STATE VTAE DISTRICT			
Parcel Total:					\$744.55						

LEGAL DESCRIPTION: T21 R08-E S04 PT OF SESW				PARCEL NO: 028-21-0804-12				CONTROL NO: 129438			
39	\$60,378.08	0.72080392	\$43,520.76								
				0	\$0.00	STAT	999999	STATE OF WISCONSIN			
				0.00533810	\$232.32	CNTY	49	PORTAGE COUNTY			
				0.00375980	\$163.63	MUNI	49028	TOWN OF PINE GROVE			
				0.00686290	\$298.68	REG	490105	SCH D OF ALMOND-BANCROFT			
				0.00087240	\$37.97	VTAE	001400	MID-STATE VTAE DISTRICT			
Parcel Total:					\$732.60						

File Number Total:					\$1,477.15						
--------------------	--	--	--	--	------------	--	--	--	--	--	--

Municipality Total:					\$33,883.22						
---------------------	--	--	--	--	-------------	--	--	--	--	--	--



# State of Wisconsin / Department of Natural Resources

Tony Evers , Governor

, Secretary

2/5/2025

## Chapter 70.114 - Aids Payment Worksheet For Tax Year 2024(Payment Year 2025) - Payment Due January 31, 2025

5183 of 7093

DETAIL FOR TOWN OF PLOVER, PORTAGE COUNTY

Acres	Est. Adjust. Purch. Price	Level of Assessment	Adjusted Local Value	Net Gen. Tax Rate	Calc. Aid Pay Amount	Type	Code	Taxing Jurisdiction Description
FILE NO: P 1704 *			DATE OF PURCHASE: 02/28/1997			GRANTOR: FOX VALLEY & WESTERN, LTD		
LEGAL DESCRIPTION: T23 R08-E S24 PT OF SESE				PARCEL NO: 080004		CONTROL NO: 80004		
0.08	\$1,016.92	1.01469606	\$1,031.86					
				0	\$0.00	STAT	999999	STATE OF WISCONSIN
				0.003761	\$3.88	CNTY	49	PORTAGE COUNTY
				0.00141330	\$1.46	MUNI	49030	TOWN OF PLOVER
				0.00584480	\$6.03	REG	495607	SCH D OF STEVENS POINT AREA
				0.00061460	\$0.63	VTAE	001400	MID-STATE VTAE DISTRICT
<b>Parcel Total:</b>					<b>\$12.00</b>			

File Number Total: \$12.00

FILE NO: P 1704 A			DATE OF PURCHASE: 02/28/1997			GRANTOR: FOX VALLEY & WESTERN, LTD		
LEGAL DESCRIPTION: T23 R08-E S24 PT OF SWSW				PARCEL NO: 079577		CONTROL NO: 79577		
0.61	\$9,252.40	1.01469606	\$9,388.37					
				0	\$0.00	STAT	999999	STATE OF WISCONSIN
				0.003761	\$35.31	CNTY	49	PORTAGE COUNTY
				0.00141330	\$13.27	MUNI	49030	TOWN OF PLOVER
				0.00584480	\$54.87	REG	495607	SCH D OF STEVENS POINT AREA
				0.00061460	\$5.77	VTAE	001400	MID-STATE VTAE DISTRICT
<b>Parcel Total:</b>					<b>\$109.22</b>			



# State of Wisconsin / Department of Natural Resources

Tony Evers , Governor

, Secretary

2/5/2025

## Chapter 70.114 - Aids Payment Worksheet For Tax Year 2024(Payment Year 2025) - Payment Due January 31, 2025

5184 of 7093

LEGAL DESCRIPTION: T23 R08-E S24 PT OF SESW				PARCEL NO: 079578				CONTROL NO: 79578			
---	--	--	--	-------------------	--	--	--	-------------------	--	--	--

0.62	\$9,403.71	1.01469606	\$9,541.91
------	------------	------------	------------

0	\$0.00	STAT	999999	STATE OF WISCONSIN
0.003761	\$35.89	CNTY	49	PORTAGE COUNTY
0.00141330	\$13.49	MUNI	49030	TOWN OF PLOVER
0.00584480	\$55.77	REG	495607	SCH D OF STEVENS POINT AREA
0.00061460	\$5.86	VTAE	001400	MID-STATE VTAE DISTRICT

Parcel Total:	\$111.01
---------------	----------

LEGAL DESCRIPTION: T23 R08-E S24 PT OF SESE				PARCEL NO: 079580				CONTROL NO: 79580			
---	--	--	--	-------------------	--	--	--	-------------------	--	--	--

0.61	\$9,252.40	1.01469606	\$9,388.37
------	------------	------------	------------

0	\$0.00	STAT	999999	STATE OF WISCONSIN
0.003761	\$35.31	CNTY	49	PORTAGE COUNTY
0.00141330	\$13.27	MUNI	49030	TOWN OF PLOVER
0.00584480	\$54.87	REG	495607	SCH D OF STEVENS POINT AREA
0.00061460	\$5.77	VTAE	001400	MID-STATE VTAE DISTRICT

Parcel Total:	\$109.22
---------------	----------

File Number Total:	\$329.45
--------------------	----------

Municipality Total:	\$341.45
---------------------	----------



# State of Wisconsin / Department of Natural Resources

Tony Evers , Governor

, Secretary

2/5/2025

## Chapter 70.114 - Aids Payment Worksheet For Tax Year 2024(Payment Year 2025) - Payment Due January 31, 2025

5185 of 7093

DETAIL FOR TOWN OF SHARON, PORTAGE COUNTY

Acres	Est. Adjust. Purch. Price	Level of Assessment	Adjusted Local Value	Net Gen. Tax Rate	Calc. Aid Pay Amount	Type	Code	Taxing Jurisdiction Description
FILE NO: FI 2460 *		DATE OF PURCHASE: 01/29/1996			GRANTOR: JOHN G KESTER			
LEGAL DESCRIPTION: T25 R09-E S13 NESE				PARCEL NO: 032-25-0913-41		CONTROL NO: 76897		
40	\$121,555.40	0.75353370	\$91,596.09	0	\$0.00	STAT	999999	STATE OF WISCONSIN
				0.00511480	\$468.49	CNTY	49	PORTAGE COUNTY
				0.00295390	\$270.57	MUNI	49032	TOWN OF SHARON
				0.00907540	\$831.27	REG	494963	SCH D OF ROSHOLT
				0.00133430	\$122.22	VTAE	001500	NORTH CENTRAL VTAE DISTRICT
Parcel Total:					\$1,692.55			
File Number Total:					\$1,692.55			



# State of Wisconsin / Department of Natural Resources

Tony Evers , Governor

, Secretary

2/5/2025

## Chapter 70.114 - Aids Payment Worksheet For Tax Year 2024(Payment Year 2025) - Payment Due January 31, 2025

5186 of 7093

FILE NO: FI 2469 *	DATE OF PURCHASE: 01/16/1996	GRANTOR: FELIX H KRANSKI
LEGAL DESCRIPTION: T25 R09-E S13 SESE	PARCEL NO: 032-25-0913-16	CONTROL NO: 76364

40 \$121,555.40 0.75353370 \$91,596.09

0	\$0.00	STAT	999999	STATE OF WISCONSIN
0.00511480	\$468.49	CNTY	49	PORTAGE COUNTY
0.00295390	\$270.57	MUNI	49032	TOWN OF SHARON
0.00907540	\$831.27	REG	494963	SCH D OF ROSHOLT
0.00133430	\$122.22	VTAE	001500	NORTH CENTRAL VTAE DISTRICT

Parcel Total: \$1,692.55

File Number Total: \$1,692.55

Municipality Total: \$3,385.10



# State of Wisconsin / Department of Natural Resources

Tony Evers , Governor

, Secretary

2/5/2025

## Chapter 70.114 - Aids Payment Worksheet For Tax Year 2024(Payment Year 2025) - Payment Due January 31, 2025

5187 of 7093

DETAIL FOR TOWN OF STOCKTON, PORTAGE COUNTY

Acres	Est. Adjust. Purch. Price	Level of Assessment	Adjusted Local Value	Net Gen. Tax Rate	Calc. Aid Pay Amount	Taxing Jurisdiction Type	Code	Description
FILE NO: P 1704 *			DATE OF PURCHASE: 02/28/1997			GRANTOR: FOX VALLEY & WESTERN, LTD		
LEGAL DESCRIPTION: T23 R09-E S19 PT GV LT 26				PARCEL NO: 079506		CONTROL NO: 79506		
3.68	\$5,724.09	0.69874527	\$3,999.68					
				0	\$0.00	STAT	999999	STATE OF WISCONSIN
				0.00563730	\$22.55	CNTY	49	PORTAGE COUNTY
				0.00170030	\$6.80	MUNI	49034	TOWN OF STOCKTON
				0.00872460	\$34.90	REG	495607	SCH D OF STEVENS POINT AREA
				0.00092130	\$3.68	VTAE	001400	MID-STATE VTAE DISTRICT
<b>Parcel Total:</b>					<b>\$67.93</b>			

LEGAL DESCRIPTION: T23 R09-E S19 PT GV LT 25				PARCEL NO: 079507		CONTROL NO: 79507		
3.68	\$5,724.09	0.69874527	\$3,999.68					
				0	\$0.00	STAT	999999	STATE OF WISCONSIN
				0.00563730	\$22.55	CNTY	49	PORTAGE COUNTY
				0.00170030	\$6.80	MUNI	49034	TOWN OF STOCKTON
				0.00872460	\$34.90	REG	495607	SCH D OF STEVENS POINT AREA
				0.00092130	\$3.68	VTAE	001400	MID-STATE VTAE DISTRICT
<b>Parcel Total:</b>					<b>\$67.93</b>			



# State of Wisconsin / Department of Natural Resources

Tony Evers , Governor

, Secretary

2/5/2025

## Chapter 70.114 - Aids Payment Worksheet For Tax Year 2024(Payment Year 2025) - Payment Due January 31, 2025

5188 of 7093

LEGAL DESCRIPTION: T23 R09-E S19 PT GV LT 27      PARCEL NO: 079508      CONTROL NO: 79508

3.22      \$5,008.32      0.69874527      \$3,499.54

0      \$0.00      STAT      999999      STATE OF WISCONSIN

0.00563730      \$19.73      CNTY      49      PORTAGE COUNTY

0.00170030      \$5.95      MUNI      49034      TOWN OF STOCKTON

0.00872460      \$30.53      REG      495607      SCH D OF STEVENS POINT AREA

0.00092130      \$3.22      VTAE      001400      MID-STATE VTAE DISTRICT

Parcel Total:      \$59.43

LEGAL DESCRIPTION: T23 R09-E S19 PT GV LT 22      PARCEL NO: 079509      CONTROL NO: 79509

0.37      \$1,168.61      0.69874527      \$816.56

0      \$0.00      STAT      999999      STATE OF WISCONSIN

0.00563730      \$4.60      CNTY      49      PORTAGE COUNTY

0.00170030      \$1.39      MUNI      49034      TOWN OF STOCKTON

0.00872460      \$7.12      REG      495607      SCH D OF STEVENS POINT AREA

0.00092130      \$0.75      VTAE      001400      MID-STATE VTAE DISTRICT

Parcel Total:      \$13.86

LEGAL DESCRIPTION: T23 R09-E S19 PT GV LT 28      PARCEL NO: 079510      CONTROL NO: 79510

0.09      \$139.82      0.69874527      \$97.70

0      \$0.00      STAT      999999      STATE OF WISCONSIN

0.00563730      \$0.55      CNTY      49      PORTAGE COUNTY

0.00170030      \$0.17      MUNI      49034      TOWN OF STOCKTON

0.00872460      \$0.85      REG      495607      SCH D OF STEVENS POINT AREA

0.00092130      \$0.09      VTAE      001400      MID-STATE VTAE DISTRICT

Parcel Total:      \$1.66





# State of Wisconsin / Department of Natural Resources

Tony Evers , Governor

, Secretary

2/5/2025

## Chapter 70.114 - Aids Payment Worksheet For Tax Year 2024(Payment Year 2025) - Payment Due January 31, 2025

5189 of 7093

LEGAL DESCRIPTION: T23 R09-E S19 PT GV LT 21				PARCEL NO: 079511	CONTROL NO: 79511			
2.93	\$4,557.57	0.69874527	\$3,184.58					
				0	\$0.00	STAT	999999	STATE OF WISCONSIN
				0.00563730	\$17.95	CNTY	49	PORTAGE COUNTY
				0.00170030	\$5.41	MUNI	49034	TOWN OF STOCKTON
				0.00872460	\$27.78	REG	495607	SCH D OF STEVENS POINT AREA
				0.00092130	\$2.93	VTAE	001400	MID-STATE VTAE DISTRICT
Parcel Total:					\$54.07			

LEGAL DESCRIPTION: T23 R09-E S19 PT GV LT 20				PARCEL NO: 079512	CONTROL NO: 79512			
3.75	\$5,832.60	0.69874527	\$4,075.50					
				0	\$0.00	STAT	999999	STATE OF WISCONSIN
				0.00563730	\$22.98	CNTY	49	PORTAGE COUNTY
				0.00170030	\$6.93	MUNI	49034	TOWN OF STOCKTON
				0.00872460	\$35.56	REG	495607	SCH D OF STEVENS POINT AREA
				0.00092130	\$3.75	VTAE	001400	MID-STATE VTAE DISTRICT
Parcel Total:					\$69.22			

LEGAL DESCRIPTION: T23 R09-E S19 PT GV LT 19				PARCEL NO: 079513	CONTROL NO: 79513			
3.13	\$4,868.50	0.69874527	\$3,401.84					
				0	\$0.00	STAT	999999	STATE OF WISCONSIN
				0.00563730	\$19.18	CNTY	49	PORTAGE COUNTY
				0.00170030	\$5.78	MUNI	49034	TOWN OF STOCKTON
				0.00872460	\$29.68	REG	495607	SCH D OF STEVENS POINT AREA
				0.00092130	\$3.13	VTAE	001400	MID-STATE VTAE DISTRICT
Parcel Total:					\$57.77			



# State of Wisconsin / Department of Natural Resources

Tony Evers , Governor

, Secretary

2/5/2025

## Chapter 70.114 - Aids Payment Worksheet For Tax Year 2024(Payment Year 2025) - Payment Due January 31, 2025

5190 of 7093

LEGAL DESCRIPTION: T23 R09-E S19 PT GV LT 18	PARCEL NO: 079514	CONTROL NO: 79514
--	-------------------	-------------------

2.98	\$4,634.78	0.69874527	\$3,238.53	
------	------------	------------	------------	--

0	\$0.00	STAT	999999	STATE OF WISCONSIN
0.00563730	\$18.26	CNTY	49	PORTAGE COUNTY
0.00170030	\$5.51	MUNI	49034	TOWN OF STOCKTON
0.00872460	\$28.25	REG	495607	SCH D OF STEVENS POINT AREA
0.00092130	\$2.98	VTAE	001400	MID-STATE VTAE DISTRICT

Parcel Total:	\$55.00
---------------	---------

LEGAL DESCRIPTION: T23 R09-E S19 PT GV LT 17	PARCEL NO: 079515	CONTROL NO: 79515
--	-------------------	-------------------

2.98	\$15,605.08	0.69874527	\$10,903.98	
------	-------------	------------	-------------	--

0	\$0.00	STAT	999999	STATE OF WISCONSIN
0.00563730	\$61.47	CNTY	49	PORTAGE COUNTY
0.00170030	\$18.54	MUNI	49034	TOWN OF STOCKTON
0.00872460	\$95.13	REG	495607	SCH D OF STEVENS POINT AREA
0.00092130	\$10.05	VTAE	001400	MID-STATE VTAE DISTRICT

Parcel Total:	\$185.19
---------------	----------

LEGAL DESCRIPTION: T23 R09-E S20 PT OF NWSW	PARCEL NO: 079516	CONTROL NO: 79516
---	-------------------	-------------------

3.03	\$4,711.99	0.69874527	\$3,292.48	
------	------------	------------	------------	--

0	\$0.00	STAT	999999	STATE OF WISCONSIN
0.00563730	\$18.56	CNTY	49	PORTAGE COUNTY
0.00170030	\$5.60	MUNI	49034	TOWN OF STOCKTON
0.00872460	\$28.73	REG	495607	SCH D OF STEVENS POINT AREA
0.00092130	\$3.03	VTAE	001400	MID-STATE VTAE DISTRICT

Parcel Total:	\$55.92
---------------	---------



# State of Wisconsin / Department of Natural Resources

Tony Evers , Governor

, Secretary

2/5/2025

## Chapter 70.114 - Aids Payment Worksheet For Tax Year 2024(Payment Year 2025) - Payment Due January 31, 2025

5191 of 7093

LEGAL DESCRIPTION: T23 R09-E S20 PT OF NESW				PARCEL NO: 079517				CONTROL NO: 79517	
3.09	\$4,805.90	0.69874527	\$3,358.10	0	\$0.00	STAT	999999	STATE OF WISCONSIN	
				0.00563730	\$18.93	CNTY	49	PORTAGE COUNTY	
				0.00170030	\$5.71	MUNI	49034	TOWN OF STOCKTON	
				0.00872460	\$29.30	REG	495607	SCH D OF STEVENS POINT AREA	
				0.00092130	\$3.09	VTAE	001400	MID-STATE VTAE DISTRICT	
Parcel Total:				\$57.03					

LEGAL DESCRIPTION: T23 R09-E S20 PT OF NWSE				PARCEL NO: 079518				CONTROL NO: 79518	
3.09	\$4,805.90	0.69874527	\$3,358.10	0	\$0.00	STAT	999999	STATE OF WISCONSIN	
				0.00563730	\$18.93	CNTY	49	PORTAGE COUNTY	
				0.00170030	\$5.71	MUNI	49034	TOWN OF STOCKTON	
				0.00872460	\$29.30	REG	495607	SCH D OF STEVENS POINT AREA	
				0.00092130	\$3.09	VTAE	001400	MID-STATE VTAE DISTRICT	
Parcel Total:				\$57.03					

LEGAL DESCRIPTION: T23 R09-E S20 PT OF NESE				PARCEL NO: 079519				CONTROL NO: 79519	
1.46	\$3,447.81	0.69874527	\$2,409.14	0	\$0.00	STAT	999999	STATE OF WISCONSIN	
				0.00563730	\$13.58	CNTY	49	PORTAGE COUNTY	
				0.00170030	\$4.10	MUNI	49034	TOWN OF STOCKTON	
				0.00872460	\$21.02	REG	495607	SCH D OF STEVENS POINT AREA	
				0.00092130	\$2.22	VTAE	001400	MID-STATE VTAE DISTRICT	
Parcel Total:				\$40.92					



# State of Wisconsin / Department of Natural Resources

Tony Evers , Governor

, Secretary

2/5/2025

## Chapter 70.114 - Aids Payment Worksheet For Tax Year 2024(Payment Year 2025) - Payment Due January 31, 2025

5192 of 7093

LEGAL DESCRIPTION: T23 R09-E S20 PT OF SENE				PARCEL NO: 079520				CONTROL NO: 79520	
2.45	\$4,407.32	0.69874527	\$3,079.59	0	\$0.00	STAT	999999	STATE OF WISCONSIN	
				0.00563730	\$17.36	CNTY	49	PORTAGE COUNTY	
				0.00170030	\$5.24	MUNI	49034	TOWN OF STOCKTON	
				0.00872460	\$26.87	REG	495607	SCH D OF STEVENS POINT AREA	
				0.00092130	\$2.84	VTAE	001400	MID-STATE VTAE DISTRICT	
Parcel Total:				\$52.31					

LEGAL DESCRIPTION: T23 R09-E S21 PT OF SWNW				PARCEL NO: 079521				CONTROL NO: 79521	
3.02	\$4,697.38	0.69874527	\$3,282.27	0	\$0.00	STAT	999999	STATE OF WISCONSIN	
				0.00563730	\$18.50	CNTY	49	PORTAGE COUNTY	
				0.00170030	\$5.58	MUNI	49034	TOWN OF STOCKTON	
				0.00872460	\$28.64	REG	495607	SCH D OF STEVENS POINT AREA	
				0.00092130	\$3.02	VTAE	001400	MID-STATE VTAE DISTRICT	
Parcel Total:				\$55.74					

LEGAL DESCRIPTION: T23 R09-E S21 PT OF SENW				PARCEL NO: 079522				CONTROL NO: 79522	
3.03	\$4,711.99	0.69874527	\$3,292.48	0	\$0.00	STAT	999999	STATE OF WISCONSIN	
				0.00563730	\$18.56	CNTY	49	PORTAGE COUNTY	
				0.00170030	\$5.60	MUNI	49034	TOWN OF STOCKTON	
				0.00872460	\$28.73	REG	495607	SCH D OF STEVENS POINT AREA	
				0.00092130	\$3.03	VTAE	001400	MID-STATE VTAE DISTRICT	
Parcel Total:				\$55.92					



# State of Wisconsin / Department of Natural Resources

Tony Evers , Governor

, Secretary

2/5/2025

## Chapter 70.114 - Aids Payment Worksheet For Tax Year 2024(Payment Year 2025) - Payment Due January 31, 2025

5193 of 7093

LEGAL DESCRIPTION: T23 R09-E S21 PT OF SWNE				PARCEL NO: 079523				CONTROL NO: 79523			
3.04	\$4,728.69	0.69874527	\$3,304.15								
				0	\$0.00	STAT	999999	STATE OF WISCONSIN			
				0.00563730	\$18.63	CNTY	49	PORTAGE COUNTY			
				0.00170030	\$5.62	MUNI	49034	TOWN OF STOCKTON			
				0.00872460	\$28.83	REG	495607	SCH D OF STEVENS POINT AREA			
				0.00092130	\$3.04	VTAE	001400	MID-STATE VTAE DISTRICT			
				Parcel Total:				\$56.12			

LEGAL DESCRIPTION: T23 R09-E S21 PT OF SENE				PARCEL NO: 079524				CONTROL NO: 79524			
1.13	\$2,356.00	0.69874527	\$1,646.24								
				0	\$0.00	STAT	999999	STATE OF WISCONSIN			
				0.00563730	\$9.28	CNTY	49	PORTAGE COUNTY			
				0.00170030	\$2.80	MUNI	49034	TOWN OF STOCKTON			
				0.00872460	\$14.36	REG	495607	SCH D OF STEVENS POINT AREA			
				0.00092130	\$1.52	VTAE	001400	MID-STATE VTAE DISTRICT			
				Parcel Total:				\$27.96			

LEGAL DESCRIPTION: T23 R09-E S21 PT OF NENE				PARCEL NO: 079525				CONTROL NO: 79525			
2.48	\$4,436.53	0.69874527	\$3,100.01								
				0	\$0.00	STAT	999999	STATE OF WISCONSIN			
				0.00563730	\$17.48	CNTY	49	PORTAGE COUNTY			
				0.00170030	\$5.27	MUNI	49034	TOWN OF STOCKTON			
				0.00872460	\$27.05	REG	495607	SCH D OF STEVENS POINT AREA			
				0.00092130	\$2.86	VTAE	001400	MID-STATE VTAE DISTRICT			
				Parcel Total:				\$52.66			



# State of Wisconsin / Department of Natural Resources

Tony Evers , Governor

, Secretary

2/5/2025

## Chapter 70.114 - Aids Payment Worksheet For Tax Year 2024(Payment Year 2025) - Payment Due January 31, 2025

5194 of 7093

LEGAL DESCRIPTION: T23 R09-E S22 PT OF NWNW				PARCEL NO: 079526				CONTROL NO: 79526	
3.31	\$5,730.35	0.69874527	\$4,004.05	0	\$0.00	STAT	999999	STATE OF WISCONSIN	
				0.00563730	\$22.57	CNTY	49	PORTAGE COUNTY	
				0.00170030	\$6.81	MUNI	49034	TOWN OF STOCKTON	
				0.00872460	\$34.93	REG	495607	SCH D OF STEVENS POINT AREA	
				0.00092130	\$3.69	VTAE	001400	MID-STATE VTAE DISTRICT	
Parcel Total:					\$68.00				

LEGAL DESCRIPTION: T23 R09-E S22 PT OF NENW				PARCEL NO: 079527				CONTROL NO: 79527	
3.1	\$4,822.59	0.69874527	\$3,369.76	0	\$0.00	STAT	999999	STATE OF WISCONSIN	
				0.00563730	\$19.00	CNTY	49	PORTAGE COUNTY	
				0.00170030	\$5.73	MUNI	49034	TOWN OF STOCKTON	
				0.00872460	\$29.40	REG	495607	SCH D OF STEVENS POINT AREA	
				0.00092130	\$3.10	VTAE	001400	MID-STATE VTAE DISTRICT	
Parcel Total:					\$57.23				

LEGAL DESCRIPTION: T23 R09-E S22 PT OF NWNE				PARCEL NO: 079528				CONTROL NO: 79528	
1.33	\$2,666.93	0.69874527	\$1,863.50	0	\$0.00	STAT	999999	STATE OF WISCONSIN	
				0.00563730	\$10.51	CNTY	49	PORTAGE COUNTY	
				0.00170030	\$3.17	MUNI	49034	TOWN OF STOCKTON	
				0.00872460	\$16.26	REG	495607	SCH D OF STEVENS POINT AREA	
				0.00092130	\$1.72	VTAE	001400	MID-STATE VTAE DISTRICT	
Parcel Total:					\$31.66				



# State of Wisconsin / Department of Natural Resources

Tony Evers , Governor

, Secretary

2/5/2025

## Chapter 70.114 - Aids Payment Worksheet For Tax Year 2024(Payment Year 2025) - Payment Due January 31, 2025

5195 of 7093

LEGAL DESCRIPTION: T23 R09-E S15 PT OF SWSE				PARCEL NO: 079529				CONTROL NO: 79529	
1.48	\$6,218.66	0.69874527	\$4,345.26						
				0	\$0.00	STAT	999999	STATE OF WISCONSIN	
				0.00563730	\$24.50	CNTY	49	PORTAGE COUNTY	
				0.00170030	\$7.39	MUNI	49034	TOWN OF STOCKTON	
				0.01051920	\$45.71	REG	490126	SCH D OF TOMORROW RIVER (AMHERST)	
				0.00092130	\$4.00	VTAE	001400	MID-STATE VTAE DISTRICT	
Parcel Total:					\$81.60				

LEGAL DESCRIPTION: T23 R09-E S15 PT OF SESE				PARCEL NO: 079530				CONTROL NO: 79530	
3	\$4,666.08	0.69874527	\$3,260.40						
				0	\$0.00	STAT	999999	STATE OF WISCONSIN	
				0.00563730	\$18.38	CNTY	49	PORTAGE COUNTY	
				0.00170030	\$5.54	MUNI	49034	TOWN OF STOCKTON	
				0.01051920	\$34.30	REG	490126	SCH D OF TOMORROW RIVER (AMHERST)	
				0.00092130	\$3.00	VTAE	001400	MID-STATE VTAE DISTRICT	
Parcel Total:					\$61.22				

LEGAL DESCRIPTION: T23 R09-E S14 PT OF SWSW				PARCEL NO: 079531				CONTROL NO: 79531	
3.03	\$4,711.99	0.69874527	\$3,292.48						
				0	\$0.00	STAT	999999	STATE OF WISCONSIN	
				0.00563730	\$18.56	CNTY	49	PORTAGE COUNTY	
				0.00170030	\$5.60	MUNI	49034	TOWN OF STOCKTON	
				0.01051920	\$34.63	REG	490126	SCH D OF TOMORROW RIVER (AMHERST)	
				0.00092130	\$3.03	VTAE	001400	MID-STATE VTAE DISTRICT	
Parcel Total:					\$61.82				



# State of Wisconsin / Department of Natural Resources

Tony Evers , Governor

, Secretary

2/5/2025

## Chapter 70.114 - Aids Payment Worksheet For Tax Year 2024(Payment Year 2025) - Payment Due January 31, 2025

5196 of 7093

LEGAL DESCRIPTION: T23 R09-E S14 PT OF SESW				PARCEL NO: 079532				CONTROL NO: 79532			
3.04	\$4,728.69	0.69874527	\$3,304.15	0	\$0.00	STAT	999999	STATE OF WISCONSIN			
				0.00563730	\$18.63	CNTY	49	PORTAGE COUNTY			
				0.00170030	\$5.62	MUNI	49034	TOWN OF STOCKTON			
				0.01051920	\$34.76	REG	490126	SCH D OF TOMORROW RIVER (AMHERST)			
				0.00092130	\$3.04	VTAE	001400	MID-STATE VTAE DISTRICT			
Parcel Total:				\$62.05							

LEGAL DESCRIPTION: T23 R09-E S14 PT OF SWSE				PARCEL NO: 079533				CONTROL NO: 79533			
3.56	\$5,538.36	0.69874527	\$3,869.91	0	\$0.00	STAT	999999	STATE OF WISCONSIN			
				0.00563730	\$21.82	CNTY	49	PORTAGE COUNTY			
				0.00170030	\$6.58	MUNI	49034	TOWN OF STOCKTON			
				0.01051920	\$40.71	REG	490126	SCH D OF TOMORROW RIVER (AMHERST)			
				0.00092130	\$3.57	VTAE	001400	MID-STATE VTAE DISTRICT			
Parcel Total:				\$72.68							

LEGAL DESCRIPTION: T23 R09-E S14 PT OF SESE				PARCEL NO: 079534				CONTROL NO: 79534			
3.44	\$5,350.55	0.69874527	\$3,738.67	0	\$0.00	STAT	999999	STATE OF WISCONSIN			
				0.00563730	\$21.08	CNTY	49	PORTAGE COUNTY			
				0.00170030	\$6.36	MUNI	49034	TOWN OF STOCKTON			
				0.01051920	\$39.33	REG	490126	SCH D OF TOMORROW RIVER (AMHERST)			
				0.00092130	\$3.44	VTAE	001400	MID-STATE VTAE DISTRICT			
Parcel Total:				\$70.21							





# State of Wisconsin / Department of Natural Resources

Tony Evers , Governor

, Secretary

2/5/2025

## Chapter 70.114 - Aids Payment Worksheet For Tax Year 2024(Payment Year 2025) - Payment Due January 31, 2025

5197 of 7093

File Number Total: \$1,710.14

FILE NO: P 1795 \*      DATE OF PURCHASE: 01/31/2003      GRANTOR: WIMME SAND & GRAVEL, INC.

LEGAL DESCRIPTION: T23 R09-E S20 LT3-CSM7913      PARCEL NO: 034-23-0920-03.04      CONTROL NO: 89250

9.8      \$87,694.08      0.69874527      \$61,275.82

0      \$0.00      STAT      999999      STATE OF WISCONSIN

0.00563730      \$345.43      CNTY      49      PORTAGE COUNTY

0.00170030      \$104.19      MUNI      49034      TOWN OF STOCKTON

0.00872460      \$534.61      REG      495607      SCH D OF STEVENS POINT AREA

0.00092130      \$56.45      VTAE      001400      MID-STATE VTAE DISTRICT

Parcel Total: \$1,040.68

LEGAL DESCRIPTION: T23 R09-E S20 LT3-CSM7913      PARCEL NO: 034-23-0920-03.04      CONTROL NO: 89345

3.26      \$29,170.99      0.69874527      \$20,383.09

0      \$0.00      STAT      999999      STATE OF WISCONSIN

0.00563730      \$114.91      CNTY      49      PORTAGE COUNTY

0.00170030      \$34.66      MUNI      49034      TOWN OF STOCKTON

0.00872460      \$177.83      REG      495607      SCH D OF STEVENS POINT AREA

0.00092130      \$18.78      VTAE      001400      MID-STATE VTAE DISTRICT

Parcel Total: \$346.18



# State of Wisconsin / Department of Natural Resources

Tony Evers , Governor

, Secretary

2/5/2025

## Chapter 70.114 - Aids Payment Worksheet For Tax Year 2024(Payment Year 2025) - Payment Due January 31, 2025

5198 of 7093

LEGAL DESCRIPTION: T23 R09-E S20 LT3-CSM7913      PARCEL NO: 034-23-0920-03.04      CONTROL NO: 89346

2.29      \$19,686.65      0.69874527      \$13,755.95

0	\$0.00	STAT	999999	STATE OF WISCONSIN
0.00563730	\$77.55	CNTY	49	PORTAGE COUNTY
0.00170030	\$23.39	MUNI	49034	TOWN OF STOCKTON
0.00872460	\$120.02	REG	495607	SCH D OF STEVENS POINT AREA
0.00092130	\$12.67	VTAE	001400	MID-STATE VTAE DISTRICT

Parcel Total:      \$233.63

File Number Total:      \$1,620.49

Municipality Total:      \$3,330.63



# State of Wisconsin / Department of Natural Resources

Tony Evers , Governor

, Secretary

2/5/2025

## Chapter 70.114 - Aids Payment Worksheet For Tax Year 2024(Payment Year 2025) - Payment Due January 31, 2025

5199 of 7093

DETAIL FOR VILLAGE OF AMHERST JUNCTION, PORTAGE COUNTY

Acres	Est. Adjust. Purch. Price	Level of Assessment	Adjusted Local Value	Net Gen. Tax Rate	Calc. Aid Pay Amount	Taxing Jurisdiction Type	Code	Description
FILE NO: P 1704 *			DATE OF PURCHASE: 02/28/1997			GRANTOR: FOX VALLEY & WESTERN, LTD		
LEGAL DESCRIPTION: T23 R10-E S18 PT OF NESE				PARCEL NO: 079544		CONTROL NO: 79544		
3.41	\$7,354.34	0.63276344	\$4,653.56					
				0	\$0.00	STAT	999999	STATE OF WISCONSIN
				0.00585960	\$27.27	CNTY	49	PORTAGE COUNTY
				0.00210440	\$9.79	MUNI	49103	VILLAGE OF AMHERST JUNCTION
				0.01100570	\$51.22	REG	490126	SCH D OF TOMORROW RIVER (AMHERST)
				0.00096390	\$4.49	VTAE	001400	MID-STATE VTAE DISTRICT
<b>Parcel Total:</b>					<b>\$92.77</b>			

LEGAL DESCRIPTION: T23 R10-E S17 PT OF NWSW				PARCEL NO: 079545		CONTROL NO: 79545		
2.3	\$11,477.06	0.63276344	\$7,262.26					
				0	\$0.00	STAT	999999	STATE OF WISCONSIN
				0.00585960	\$42.55	CNTY	49	PORTAGE COUNTY
				0.00210440	\$15.28	MUNI	49103	VILLAGE OF AMHERST JUNCTION
				0.01100570	\$79.93	REG	490126	SCH D OF TOMORROW RIVER (AMHERST)
				0.00096390	\$7.00	VTAE	001400	MID-STATE VTAE DISTRICT
<b>Parcel Total:</b>					<b>\$144.76</b>			



# State of Wisconsin / Department of Natural Resources

Tony Evers , Governor

, Secretary

2/5/2025

## Chapter 70.114 - Aids Payment Worksheet For Tax Year 2024(Payment Year 2025) - Payment Due January 31, 2025

5200 of 7093

LEGAL DESCRIPTION: T23 R10-E S17 PT OF NESW	PARCEL NO: 079546	CONTROL NO: 79546
---	-------------------	-------------------

1.41	\$9,558.91	0.63276344	\$6,048.53	
------	------------	------------	------------	--

0	\$0.00	STAT	999999	STATE OF WISCONSIN
---	--------	------	--------	--------------------

0.00585960	\$35.44	CNTY	49	PORTAGE COUNTY
------------	---------	------	----	----------------

0.00210440	\$12.73	MUNI	49103	VILLAGE OF AMHERST JUNCTION
------------	---------	------	-------	-----------------------------

0.01100570	\$66.57	REG	490126	SCH D OF TOMORROW RIVER (AMHERST)
------------	---------	-----	--------	-----------------------------------

0.00096390	\$5.83	VTAE	001400	MID-STATE VTAE DISTRICT
------------	--------	------	--------	-------------------------

Parcel Total:	\$120.57
---------------	----------

LEGAL DESCRIPTION: T23 R10-E S17 PT OF SENW	PARCEL NO: 079547	CONTROL NO: 79547
---	-------------------	-------------------

1.41	\$9,558.91	0.63276344	\$6,048.53	
------	------------	------------	------------	--

0	\$0.00	STAT	999999	STATE OF WISCONSIN
---	--------	------	--------	--------------------

0.00585960	\$35.44	CNTY	49	PORTAGE COUNTY
------------	---------	------	----	----------------

0.00210440	\$12.73	MUNI	49103	VILLAGE OF AMHERST JUNCTION
------------	---------	------	-------	-----------------------------

0.01100570	\$66.57	REG	490126	SCH D OF TOMORROW RIVER (AMHERST)
------------	---------	-----	--------	-----------------------------------

0.00096390	\$5.83	VTAE	001400	MID-STATE VTAE DISTRICT
------------	--------	------	--------	-------------------------

Parcel Total:	\$120.57
---------------	----------

LEGAL DESCRIPTION: T23 R10-E S17 PT OF SWNE	PARCEL NO: 079548	CONTROL NO: 79548
---	-------------------	-------------------

1.32	\$9,501.05	0.63276344	\$6,011.92	
------	------------	------------	------------	--

0	\$0.00	STAT	999999	STATE OF WISCONSIN
---	--------	------	--------	--------------------

0.00585960	\$35.23	CNTY	49	PORTAGE COUNTY
------------	---------	------	----	----------------

0.00210440	\$12.65	MUNI	49103	VILLAGE OF AMHERST JUNCTION
------------	---------	------	-------	-----------------------------

0.01100570	\$66.17	REG	490126	SCH D OF TOMORROW RIVER (AMHERST)
------------	---------	-----	--------	-----------------------------------

0.00096390	\$5.79	VTAE	001400	MID-STATE VTAE DISTRICT
------------	--------	------	--------	-------------------------

Parcel Total:	\$119.84
---------------	----------



# State of Wisconsin / Department of Natural Resources

Tony Evers , Governor

, Secretary

2/5/2025

## Chapter 70.114 - Aids Payment Worksheet For Tax Year 2024(Payment Year 2025) - Payment Due January 31, 2025

5201 of 7093

File Number Total: \$598.51

FILE NO: P 1727 \*      DATE OF PURCHASE: 06/22/1999      GRANTOR: VILLAGE OF AMHERST JUNCTION

LEGAL DESCRIPTION: T23 R10-E S17 P OL1-CSM6103      PARCEL NO: 103-23-1017-08.05      CONTROL NO: 81971

1.5      \$31,743.87      0.63276344      \$20,086.36

0      \$0.00      STAT      999999      STATE OF WISCONSIN

0.00585960      \$117.70      CNTY      49      PORTAGE COUNTY

0.00210440      \$42.27      MUNI      49103      VILLAGE OF AMHERST JUNCTION

0.01100570      \$221.06      REG      490126      SCH D OF TOMORROW RIVER (AMHERST)

0.00096390      \$19.36      VTAE      001400      MID-STATE VTAE DISTRICT

Parcel Total: \$400.39

LEGAL DESCRIPTION: T23 R10-E S17 PT OL1 - CSM6103      PARCEL NO: 103-23-1017-08.06      CONTROL NO: 81972

0.69      \$14,621.42      0.63276344      \$9,251.90

0      \$0.00      STAT      999999      STATE OF WISCONSIN

0.00585960      \$54.21      CNTY      49      PORTAGE COUNTY

0.00210440      \$19.47      MUNI      49103      VILLAGE OF AMHERST JUNCTION

0.01100570      \$101.82      REG      490126      SCH D OF TOMORROW RIVER (AMHERST)

0.00096390      \$8.92      VTAE      001400      MID-STATE VTAE DISTRICT

Parcel Total: \$184.42



# State of Wisconsin / Department of Natural Resources

Tony Evers , Governor

, Secretary

2/5/2025

## Chapter 70.114 - Aids Payment Worksheet For Tax Year 2024(Payment Year 2025) - Payment Due January 31, 2025

5202 of 7093

LEGAL DESCRIPTION: T23 R10-E S17 OL2 - CSM6103      PARCEL NO: 082006      CONTROL NO: 82006

0.99      \$20,970.19      0.63276344      \$13,269.17

0      \$0.00      STAT      999999      STATE OF WISCONSIN

0.00585960      \$77.75      CNTY      49      PORTAGE COUNTY

0.00210440      \$27.92      MUNI      49103      VILLAGE OF AMHERST JUNCTION

0.01100570      \$146.04      REG      490126      SCH D OF TOMORROW RIVER (AMHERST)

0.00096390      \$12.79      VTAE      001400      MID-STATE VTAE DISTRICT

Parcel Total:      \$264.50

File Number Total:      \$849.31

Municipality Total:      \$1,447.82



# State of Wisconsin / Department of Natural Resources

Tony Evers , Governor

, Secretary

2/5/2025

## Chapter 70.114 - Aids Payment Worksheet For Tax Year 2024(Payment Year 2025) - Payment Due January 31, 2025

5203 of 7093

DETAIL FOR VILLAGE OF NELSONVILLE, PORTAGE COUNTY

Acres	Est. Adjust. Purch. Price	Level of Assessment	Adjusted Local Value	Net Gen. Tax Rate	Calc. Aid Pay Amount	----- Taxing Jurisdiction -----		
						Type	Code	Description
FILE NO: FI 2429 *			DATE OF PURCHASE: 07/10/1995			GRANTOR: PATRICIA RADDATZ		
LEGAL DESCRIPTION: T23 R10-E S08 WELTON-ALM SUB				PARCEL NO: 161-80-11		CONTROL NO: 75520		
1	\$32,334.60	0.76605681	\$24,770.14					
				0	\$0.00	STAT	999999	STATE OF WISCONSIN
				0.00489280	\$121.19	CNTY	49	PORTAGE COUNTY
				0.00218520	\$54.13	MUNI	49161	VILLAGE OF NELSONVILLE
				0.00918990	\$227.64	REG	490126	SCH D OF TOMORROW RIVER (AMHERST)
				0.00080490	\$19.94	VTAE	001400	MID-STATE VTAE DISTRICT
Parcel Total:					\$422.90			

File Number Total: \$422.90

FILE NO: FI 2474 *			DATE OF PURCHASE: 03/04/1996			GRANTOR: AILEEN ALM		
LEGAL DESCRIPTION: T23 R10-E S08 WELTON-ALM SUB				PARCEL NO: 161-80-09		CONTROL NO: 76362		
0.5	\$10,348.74	0.76605681	\$7,927.72					
				0	\$0.00	STAT	999999	STATE OF WISCONSIN
				0.00489280	\$38.79	CNTY	49	PORTAGE COUNTY
				0.00218520	\$17.32	MUNI	49161	VILLAGE OF NELSONVILLE
				0.00918990	\$72.86	REG	490126	SCH D OF TOMORROW RIVER (AMHERST)
				0.00080490	\$6.38	VTAE	001400	MID-STATE VTAE DISTRICT
Parcel Total:					\$135.35			



# State of Wisconsin / Department of Natural Resources

Tony Evers , Governor

, Secretary

2/5/2025

## Chapter 70.114 - Aids Payment Worksheet For Tax Year 2024(Payment Year 2025) - Payment Due January 31, 2025

5204 of 7093

LEGAL DESCRIPTION: T23 R10-E S08 WELTON-ALM SUB	PARCEL NO: 161-80-10	CONTROL NO: 76363
---	----------------------	-------------------

0.9	\$19,547.62	0.76605681	\$14,974.59	
-----	-------------	------------	-------------	--

0	\$0.00	STAT	999999	STATE OF WISCONSIN
---	--------	------	--------	--------------------

0.00489280	\$73.27	CNTY	49	PORTAGE COUNTY
------------	---------	------	----	----------------

0.00218520	\$32.72	MUNI	49161	VILLAGE OF NELSONVILLE
------------	---------	------	-------	------------------------

0.00918990	\$137.62	REG	490126	SCH D OF TOMORROW RIVER (AMHERST)
------------	----------	-----	--------	-----------------------------------

0.00080490	\$12.05	VTAE	001400	MID-STATE VTAE DISTRICT
------------	---------	------	--------	-------------------------

Parcel Total:	\$255.66
---------------	----------

File Number Total:	\$391.01
--------------------	----------

FILE NO: FI 2500 *	DATE OF PURCHASE: 08/03/1996	GRANTOR: JANE E ALM
--------------------	------------------------------	---------------------

LEGAL DESCRIPTION: T23 R10-E S08 WELTON-ALM SUB	PARCEL NO: 161-80-04	CONTROL NO: 77137
---	----------------------	-------------------

0.5	\$22,997.20	0.76605681	\$17,617.16	
-----	-------------	------------	-------------	--

0	\$0.00	STAT	999999	STATE OF WISCONSIN
---	--------	------	--------	--------------------

0.00489280	\$86.20	CNTY	49	PORTAGE COUNTY
------------	---------	------	----	----------------

0.00218520	\$38.50	MUNI	49161	VILLAGE OF NELSONVILLE
------------	---------	------	-------	------------------------

0.00918990	\$161.90	REG	490126	SCH D OF TOMORROW RIVER (AMHERST)
------------	----------	-----	--------	-----------------------------------

0.00080490	\$14.18	VTAE	001400	MID-STATE VTAE DISTRICT
------------	---------	------	--------	-------------------------

Parcel Total:	\$300.78
---------------	----------

File Number Total:	\$300.78
--------------------	----------





# State of Wisconsin / Department of Natural Resources

Tony Evers , Governor

, Secretary

2/5/2025

## Chapter 70.114 - Aids Payment Worksheet For Tax Year 2024(Payment Year 2025) - Payment Due January 31, 2025

5205 of 7093

FILE NO: FM 10204 *	DATE OF PURCHASE: 07/16/2014	GRANTOR: Tomorrow River Land LLC, a W
LEGAL DESCRIPTION: T23 R10-E S05 Lot 1, CSM #3172-11-130	PARCEL NO: 161-23-1005-16.06	CONTROL NO: 129389

2.09      \$18,649.09      0.76605681      \$14,286.26

0      \$0.00      STAT      999999      STATE OF WISCONSIN

0.00489280      \$69.90      CNTY      49      PORTAGE COUNTY

0.00218520      \$31.22      MUNI      49161      VILLAGE OF NELSONVILLE

0.00918990      \$131.29      REG      490126      SCH D OF TOMORROW RIVER (AMHERST)

0.00080490      \$11.50      VTAE      001400      MID-STATE VTAE DISTRICT

Parcel Total:      \$243.91

File Number Total:      \$243.91

Municipality Total:      \$1,358.60



# State of Wisconsin / Department of Natural Resources

Tony Evers , Governor

, Secretary

2/5/2025

## Chapter 70.114 - Aids Payment Worksheet For Tax Year 2024(Payment Year 2025) - Payment Due January 31, 2025

5206 of 7093

DETAIL FOR VILLAGE OF PLOVER, PORTAGE COUNTY

Acres	Est. Adjust. Purch. Price	Level of Assessment	Adjusted Local Value	Net Gen. Tax Rate	Calc. Aid Pay Amount	----- Taxing Jurisdiction ----- Type	Code	Description
FILE NO: NF 30307 *			DATE OF PURCHASE: 10/01/2013			GRANTOR: Weeres Family, LLC		
LEGAL DESCRIPTION: T23 R08-E S27 Lot 1, CSM 10404-46-134				PARCEL NO: pt 173-23-0827-05.07		CONTROL NO: 126625		
3.74	\$1,650.31	0.83073795	\$1,370.98					
				0	\$0.00	STAT	999999	STATE OF WISCONSIN
				0.00457780	\$6.28	CNTY	49	PORTAGE COUNTY
				0.00555270	\$7.61	MUNI	49173	VILLAGE OF PLOVER
				0.00713150	\$9.78	REG	495607	SCH D OF STEVENS POINT AREA
				0.000753	\$1.03	VTAE	001400	MID-STATE VTAE DISTRICT
<b>Parcel Total:</b>					<b>\$24.70</b>			

File Number Total: \$24.70

FILE NO: P 1704 A			DATE OF PURCHASE: 02/28/1997			GRANTOR: FOX VALLEY & WESTERN, LTD		
LEGAL DESCRIPTION: T23 R08-E S23 PT OF SESW				PARCEL NO: 079573		CONTROL NO: 79573		
0.62	\$30,739.43	0.83073795	\$25,536.41					
				0	\$0.00	STAT	999999	STATE OF WISCONSIN
				0.00457780	\$116.90	CNTY	49	PORTAGE COUNTY
				0.00555270	\$141.79	MUNI	49173	VILLAGE OF PLOVER
				0.00713150	\$182.11	REG	495607	SCH D OF STEVENS POINT AREA
				0.000753	\$19.23	VTAE	001400	MID-STATE VTAE DISTRICT
<b>Parcel Total:</b>					<b>\$460.03</b>			



# State of Wisconsin / Department of Natural Resources

Tony Evers , Governor

, Secretary

2/5/2025

## Chapter 70.114 - Aids Payment Worksheet For Tax Year 2024(Payment Year 2025) - Payment Due January 31, 2025

5207 of 7093

LEGAL DESCRIPTION: T23 R08-E S23 PT OF SWSE				PARCEL NO: 079575				CONTROL NO: 79575	
0.61	\$30,244.81	0.83073795	\$25,125.51						
				0	\$0.00	STAT	999999	STATE OF WISCONSIN	
				0.00457780	\$115.02	CNTY	49	PORTAGE COUNTY	
				0.00555270	\$139.51	MUNI	49173	VILLAGE OF PLOVER	
				0.00713150	\$179.18	REG	495607	SCH D OF STEVENS POINT AREA	
				0.000753	\$18.92	VTAE	001400	MID-STATE VTAE DISTRICT	
Parcel Total:					\$452.63				

LEGAL DESCRIPTION: T23 R08-E S23 PT OF SESE				PARCEL NO: 079576				CONTROL NO: 79576	
0.61	\$30,244.81	0.83073795	\$25,125.51						
				0	\$0.00	STAT	999999	STATE OF WISCONSIN	
				0.00457780	\$115.02	CNTY	49	PORTAGE COUNTY	
				0.00555270	\$139.51	MUNI	49173	VILLAGE OF PLOVER	
				0.00713150	\$179.18	REG	495607	SCH D OF STEVENS POINT AREA	
				0.000753	\$18.92	VTAE	001400	MID-STATE VTAE DISTRICT	
Parcel Total:					\$452.63				

LEGAL DESCRIPTION: T23 R08-E S24 PT OF SWSE				PARCEL NO: 079579				CONTROL NO: 79579	
0.62	\$30,739.43	0.83073795	\$25,536.41						
				0	\$0.00	STAT	999999	STATE OF WISCONSIN	
				0.00457780	\$116.90	CNTY	49	PORTAGE COUNTY	
				0.00555270	\$141.79	MUNI	49173	VILLAGE OF PLOVER	
				0.00713150	\$182.11	REG	495607	SCH D OF STEVENS POINT AREA	
				0.000753	\$19.23	VTAE	001400	MID-STATE VTAE DISTRICT	
Parcel Total:					\$460.03				



# State of Wisconsin / Department of Natural Resources

Tony Evers , Governor

, Secretary

2/5/2025

## Chapter 70.114 - Aids Payment Worksheet For Tax Year 2024(Payment Year 2025) - Payment Due January 31, 2025

5208 of 7093

File Number Total: \$1,825.32

FILE NO: P 1736 \*      DATE OF PURCHASE: 01/31/2000      GRANTOR: BILL BAYBA, ET AL

LEGAL DESCRIPTION: T23 R08-E S24 LT3B-CSM7299-26-229A      PARCEL NO: 173-23-0824-14.08      CONTROL NO: 84182

7.08    \$215,120.40    0.83073795    \$178,708.68

0            \$0.00    STAT    999999    STATE OF WISCONSIN

0.00457780            \$818.09    CNTY    49            PORTAGE COUNTY

0.00555270            \$992.31    MUNI    49173        VILLAGE OF PLOVER

0.00713150            \$1,274.47    REG    495607       SCH D OF STEVENS POINT AREA

0.000753            \$134.57    VTAE    001400       MID-STATE VTAE DISTRICT

Parcel Total: \$3,219.44

File Number Total: \$3,219.44

Municipality Total: \$5,069.46



# State of Wisconsin / Department of Natural Resources

Tony Evers , Governor

, Secretary

2/5/2025

## Chapter 70.114 - Aids Payment Worksheet For Tax Year 2024(Payment Year 2025) - Payment Due January 31, 2025

5209 of 7093

DETAIL FOR TOWN OF FLAMBEAU, PRICE COUNTY

Acres	Est. Adjust. Purch. Price	Level of Assessment	Adjusted Local Value	Net Gen. Tax Rate	Calc. Aid Pay Amount	Taxing Jurisdiction Type	Code	Description
FILE NO: NF 653 *			DATE OF PURCHASE: 05/08/1992			GRANTOR: FINN KAMP, INC.		
LEGAL DESCRIPTION: T39 R02-W S19 PT GV LT 10				PARCEL NO: 012-1149-08		CONTROL NO: 70306		
15	\$48,729.94	0.58706217	\$28,607.50					
				0	\$0.00	STAT	999999	STATE OF WISCONSIN
				0.00928770	\$265.70	CNTY	50	PRICE COUNTY
				0.00143620	\$41.09	MUNI	50012	TOWN OF FLAMBEAU
				0.01085150	\$310.44	REG	504347	SCH D OF PHILLIPS
				0.00168630	\$48.24	VTAE	001500	NORTH CENTRAL VTAE DISTRICT
<b>Parcel Total:</b>					<b>\$665.47</b>			

File Number Total: \$665.47

FILE NO: NF 768 *			DATE OF PURCHASE: 01/12/2000			GRANTOR: PHILLIP GRACZYK, ET AL		
LEGAL DESCRIPTION: T39 R02-W S22 PT GV LT 2				PARCEL NO: 012-1154-06		CONTROL NO: 83719		
0.69	\$34,191.18	0.58706217	\$20,072.35					
				0	\$0.00	STAT	999999	STATE OF WISCONSIN
				0.00928770	\$186.43	CNTY	50	PRICE COUNTY
				0.00143620	\$28.83	MUNI	50012	TOWN OF FLAMBEAU
				0.01085150	\$217.82	REG	504347	SCH D OF PHILLIPS
				0.00168630	\$33.85	VTAE	001500	NORTH CENTRAL VTAE DISTRICT
<b>Parcel Total:</b>					<b>\$466.93</b>			

File Number Total: \$466.93



# State of Wisconsin / Department of Natural Resources

Tony Evers , Governor

, Secretary

2/5/2025

## Chapter 70.114 - Aids Payment Worksheet For Tax Year 2024(Payment Year 2025) - Payment Due January 31, 2025

5210 of 7093

FILE NO: NF 30041 *				DATE OF PURCHASE: 12/27/2010				GRANTOR: Board of Commissioners of Pu			
LEGAL DESCRIPTION: T38 R02-W S18 SENE				PARCEL NO: 50-012-2-38-02-18-1 04-000-10000				CONTROL NO: 119221			
39.13	\$19,807.95	0.58706217	\$11,628.50								
				0	\$0.00	STAT	999999	STATE OF WISCONSIN			
				0.00928770	\$108.00	CNTY	50	PRICE COUNTY			
				0.00143620	\$16.70	MUNI	50012	TOWN OF FLAMBEAU			
				0.01085150	\$126.19	REG	504347	SCH D OF PHILLIPS			
				0.00168630	\$19.61	VTAE	001500	NORTH CENTRAL VTAE DISTRICT			
Parcel Total:					\$270.50						

LEGAL DESCRIPTION: T38 R02-W S19 NENW				PARCEL NO: Pt. 50-012-2-38-02-19-2 01-000-10000				CONTROL NO: 119222			
35.65	\$18,046.34	0.58706217	\$10,594.32								
				0	\$0.00	STAT	999999	STATE OF WISCONSIN			
				0.00928770	\$98.40	CNTY	50	PRICE COUNTY			
				0.00143620	\$15.22	MUNI	50012	TOWN OF FLAMBEAU			
				0.01085150	\$114.96	REG	504347	SCH D OF PHILLIPS			
				0.00168630	\$17.87	VTAE	001500	NORTH CENTRAL VTAE DISTRICT			
Parcel Total:					\$246.45						



# State of Wisconsin / Department of Natural Resources

Tony Evers , Governor

, Secretary

2/5/2025

## Chapter 70.114 - Aids Payment Worksheet For Tax Year 2024(Payment Year 2025) - Payment Due January 31, 2025

5211 of 7093

LEGAL DESCRIPTION: T38 R02-W S19 NWNW PARCEL NO: Pt. 50-012-2-38-02-19-2 01-000- CONTROL NO: 119223 10000

35.65 \$18,046.34 0.58706217 \$10,594.32

0	\$0.00	STAT	999999	STATE OF WISCONSIN
0.00928770	\$98.40	CNTY	50	PRICE COUNTY
0.00143620	\$15.22	MUNI	50012	TOWN OF FLAMBEAU
0.01085150	\$114.96	REG	504347	SCH D OF PHILLIPS
0.00168630	\$17.87	VTAE	001500	NORTH CENTRAL VTAE DISTRICT

Parcel Total: \$246.45

LEGAL DESCRIPTION: T38 R02-W S19 SWNW PARCEL NO: Pt. 50-012-2-38-02-19-2 01-000- CONTROL NO: 119224 10000

35.65 \$18,046.34 0.58706217 \$10,594.32

0	\$0.00	STAT	999999	STATE OF WISCONSIN
0.00928770	\$98.40	CNTY	50	PRICE COUNTY
0.00143620	\$15.22	MUNI	50012	TOWN OF FLAMBEAU
0.01085150	\$114.96	REG	504347	SCH D OF PHILLIPS
0.00168630	\$17.87	VTAE	001500	NORTH CENTRAL VTAE DISTRICT

Parcel Total: \$246.45



# State of Wisconsin / Department of Natural Resources

Tony Evers , Governor

, Secretary

2/5/2025

## Chapter 70.114 - Aids Payment Worksheet For Tax Year 2024(Payment Year 2025) - Payment Due January 31, 2025

5212 of 7093

LEGAL DESCRIPTION: T38 R02-W S19 NESW      PARCEL NO: Pt. 50-012-2-38-02-19-2 01-000- CONTROL NO: 119225 10000

35.65      \$18,046.34      0.58706217      \$10,594.32

0	\$0.00	STAT	999999	STATE OF WISCONSIN
0.00928770	\$98.40	CNTY	50	PRICE COUNTY
0.00143620	\$15.22	MUNI	50012	TOWN OF FLAMBEAU
0.01085150	\$114.96	REG	504347	SCH D OF PHILLIPS
0.00168630	\$17.87	VTAE	001500	NORTH CENTRAL VTAE DISTRICT

Parcel Total:      \$246.45

LEGAL DESCRIPTION: T38 R02-W S19 NWSW      PARCEL NO: Pt. 50-012-2-38-02-19-2 01-000- CONTROL NO: 119226 10000

35.65      \$18,046.34      0.58706217      \$10,594.32

0	\$0.00	STAT	999999	STATE OF WISCONSIN
0.00928770	\$98.40	CNTY	50	PRICE COUNTY
0.00143620	\$15.22	MUNI	50012	TOWN OF FLAMBEAU
0.01085150	\$114.96	REG	504347	SCH D OF PHILLIPS
0.00168630	\$17.87	VTAE	001500	NORTH CENTRAL VTAE DISTRICT

Parcel Total:      \$246.45

File Number Total:      \$1,502.75





# State of Wisconsin / Department of Natural Resources

Tony Evers , Governor

, Secretary

2/5/2025

## Chapter 70.114 - Aids Payment Worksheet For Tax Year 2024(Payment Year 2025) - Payment Due January 31, 2025

5213 of 7093

FILE NO: NF 30299 *				DATE OF PURCHASE: 11/14/2022				GRANTOR: Lucas A Brunner			
LEGAL DESCRIPTION: T39 R02-W S19 PT OF SENE				PARCEL NO: 50012239021910400010000				CONTROL NO: 142023			
20	\$32,454.73	0.58706217	\$19,052.95								
				0	\$0.00	STAT	999999	STATE OF WISCONSIN			
				0.00928770	\$176.96	CNTY	50	PRICE COUNTY			
				0.00143620	\$27.36	MUNI	50012	TOWN OF FLAMBEAU			
				0.01085150	\$206.75	REG	504347	SCH D OF PHILLIPS			
				0.00168630	\$32.13	VTAE	001500	NORTH CENTRAL VTAE DISTRICT			
Parcel Total:					\$443.20						

File Number Total:					\$443.20						
--------------------	--	--	--	--	----------	--	--	--	--	--	--

FILE NO: W 1319 *				DATE OF PURCHASE: 11/16/1998				GRANTOR: JOHN SRAMEK, ET AL			
LEGAL DESCRIPTION: T38 R02-W S11 NWNW				PARCEL NO: 12-1092-08				CONTROL NO: 81074			
40	\$21,659.55	0.58706217	\$12,715.50								
				0	\$0.00	STAT	999999	STATE OF WISCONSIN			
				0.00928770	\$118.10	CNTY	50	PRICE COUNTY			
				0.00143620	\$18.26	MUNI	50012	TOWN OF FLAMBEAU			
				0.01085150	\$137.98	REG	504347	SCH D OF PHILLIPS			
				0.00168630	\$21.44	VTAE	001500	NORTH CENTRAL VTAE DISTRICT			
Parcel Total:					\$295.78						

File Number Total:					\$295.78						
--------------------	--	--	--	--	----------	--	--	--	--	--	--



# State of Wisconsin / Department of Natural Resources

Tony Evers , Governor

, Secretary

2/5/2025

## Chapter 70.114 - Aids Payment Worksheet For Tax Year 2024(Payment Year 2025) - Payment Due January 31, 2025

5214 of 7093

FILE NO: WM 60063 *				DATE OF PURCHASE: 12/22/2009				GRANTOR: Board of Commissioners of Pu			
LEGAL DESCRIPTION: T38 R02-W S11 NENW				PARCEL NO: 50-012-2-38-02-11-2 01-000-10000				CONTROL NO: 112986			
40	\$10,486.93	0.58706217	\$6,156.48	0	\$0.00	STAT	999999	STATE OF WISCONSIN			
				0.00928770	\$57.18	CNTY	50	PRICE COUNTY			
				0.00143620	\$8.84	MUNI	50012	TOWN OF FLAMBEAU			
				0.01085150	\$66.81	REG	504347	SCH D OF PHILLIPS			
				0.00168630	\$10.38	VTAE	001500	NORTH CENTRAL VTAE DISTRICT			
Parcel Total:				\$143.21							

LEGAL DESCRIPTION: T38 R02-W S03 SESE				PARCEL NO: 50-012-2-38-02-03-3 03-000-10000				CONTROL NO: 112987			
40	\$10,486.93	0.58706217	\$6,156.48	0	\$0.00	STAT	999999	STATE OF WISCONSIN			
				0.00928770	\$57.18	CNTY	50	PRICE COUNTY			
				0.00143620	\$8.84	MUNI	50012	TOWN OF FLAMBEAU			
				0.01085150	\$66.81	REG	504347	SCH D OF PHILLIPS			
				0.00168630	\$10.38	VTAE	001500	NORTH CENTRAL VTAE DISTRICT			
Parcel Total:				\$143.21							



# State of Wisconsin / Department of Natural Resources

Tony Evers , Governor

, Secretary

2/5/2025

## Chapter 70.114 - Aids Payment Worksheet For Tax Year 2024(Payment Year 2025) - Payment Due January 31, 2025

5215 of 7093

LEGAL DESCRIPTION: T38 R02-W S02 SESW	PARCEL NO: 50-012-2-38-02-02-1 01-000-10000	CONTROL NO: 112988
---------------------------------------	---	--------------------

40	\$10,486.93	0.58706217	\$6,156.48
----	-------------	------------	------------

0	\$0.00	STAT	999999	STATE OF WISCONSIN
0.00928770	\$57.18	CNTY	50	PRICE COUNTY
0.00143620	\$8.84	MUNI	50012	TOWN OF FLAMBEAU
0.01085150	\$66.81	REG	504347	SCH D OF PHILLIPS
0.00168630	\$10.38	VTAE	001500	NORTH CENTRAL VTAE DISTRICT

Parcel Total:	\$143.21
---------------	----------

LEGAL DESCRIPTION: T38 R02-W S02 SWSW	PARCEL NO: 50-012-2-38-02-02-1 01-000-10000	CONTROL NO: 116843
---------------------------------------	---	--------------------

40	\$10,486.93	0.58706217	\$6,156.48
----	-------------	------------	------------

0	\$0.00	STAT	999999	STATE OF WISCONSIN
0.00928770	\$57.18	CNTY	50	PRICE COUNTY
0.00143620	\$8.84	MUNI	50012	TOWN OF FLAMBEAU
0.01085150	\$66.81	REG	504347	SCH D OF PHILLIPS
0.00168630	\$10.38	VTAE	001500	NORTH CENTRAL VTAE DISTRICT

Parcel Total:	\$143.21
---------------	----------

File Number Total:	\$572.84
--------------------	----------

Municipality Total:	\$3,946.97
---------------------	------------



# State of Wisconsin / Department of Natural Resources

Tony Evers , Governor

, Secretary

2/5/2025

## Chapter 70.114 - Aids Payment Worksheet For Tax Year 2024(Payment Year 2025) - Payment Due January 31, 2025

5216 of 7093

DETAIL FOR TOWN OF LAKE, PRICE COUNTY

Acres	Est. Adjust. Purch. Price	Level of Assessment	Adjusted Local Value	Net Gen. Tax Rate	Calc. Aid Pay Amount	----- Taxing Jurisdiction ----- Type Code	Description
FILE NO: NF 773 *			DATE OF PURCHASE: 09/19/2000			GRANTOR: FRANK SCOTT	
LEGAL DESCRIPTION: T39 R02-W S16 GOV LOT 1				PARCEL NO: 026-1198-02		CONTROL NO: 84787	
38.5	\$62,400.57	0.94237204	\$58,804.55				
				0	\$0.00	STAT 999999	STATE OF WISCONSIN
				0.005956	\$350.24	CNTY 50	PRICE COUNTY
				0.00303090	\$178.23	MUNI 50026	TOWN OF LAKE
				0.00551820	\$324.49	REG 501071	SCH D OF CHEQUAMEGON
				0.00108140	\$63.59	VTAE 001500	NORTH CENTRAL VTAE DISTRICT
Parcel Total:					\$916.55		
File Number Total:					\$916.55		



# State of Wisconsin / Department of Natural Resources

Tony Evers , Governor

, Secretary

2/5/2025

## Chapter 70.114 - Aids Payment Worksheet For Tax Year 2024(Payment Year 2025) - Payment Due January 31, 2025

5217 of 7093

FILE NO: NF 30105 *	DATE OF PURCHASE: 04/06/2015	GRANTOR: Rock Creek Forest, Inc.
LEGAL DESCRIPTION: T39 R02-W S06 GOV LOT 1	PARCEL NO: 50-026-2-39-02-06-5 05-001-10000	CONTROL NO: 130418

7      \$16,562.83      0.94237204      \$15,608.35

0	\$0.00	STAT	999999	STATE OF WISCONSIN
0.005956	\$92.96	CNTY	50	PRICE COUNTY
0.00303090	\$47.31	MUNI	50026	TOWN OF LAKE
0.00551820	\$86.13	REG	501071	SCH D OF CHEQUAMEGON
0.00108140	\$16.88	VTAE	001500	NORTH CENTRAL VTAE DISTRICT

Parcel Total:                      \$243.28

File Number Total:                      \$243.28

FILE NO: NF 30168 *	DATE OF PURCHASE: 09/21/2016	GRANTOR: Kathleen Krchnavek, et al
LEGAL DESCRIPTION: T39 R02-W S03 NENE	PARCEL NO: 50-026-2-39-02-03-1 01-000-10000	CONTROL NO: 132985

35.34      \$71,510.67      0.94237204      \$67,389.65

0	\$0.00	STAT	999999	STATE OF WISCONSIN
0.005956	\$401.38	CNTY	50	PRICE COUNTY
0.00303090	\$204.25	MUNI	50026	TOWN OF LAKE
0.00551820	\$371.87	REG	501071	SCH D OF CHEQUAMEGON
0.00108140	\$72.87	VTAE	001500	NORTH CENTRAL VTAE DISTRICT

Parcel Total:                      \$1,050.37



# State of Wisconsin / Department of Natural Resources

Tony Evers , Governor

, Secretary

2/5/2025

## Chapter 70.114 - Aids Payment Worksheet For Tax Year 2024(Payment Year 2025) - Payment Due January 31, 2025

5218 of 7093

LEGAL DESCRIPTION: T39 R02-W S03 NWNE	PARCEL NO: 50-026-2-39-02-03-1 02-000-10000	CONTROL NO: 132986
---------------------------------------	---	--------------------

35.43	\$71,692.78	0.94237204	\$67,561.27
-------	-------------	------------	-------------

0	\$0.00	STAT	999999	STATE OF WISCONSIN
0.005956	\$402.40	CNTY	50	PRICE COUNTY
0.00303090	\$204.77	MUNI	50026	TOWN OF LAKE
0.00551820	\$372.81	REG	501071	SCH D OF CHEQUAMEGON
0.00108140	\$73.06	VTAE	001500	NORTH CENTRAL VTAE DISTRICT

Parcel Total:	\$1,053.04
---------------	------------

File Number Total:	\$2,103.41
--------------------	------------

Municipality Total:	\$3,263.24
---------------------	------------



# State of Wisconsin / Department of Natural Resources

Tony Evers , Governor

, Secretary

2/5/2025

## Chapter 70.114 - Aids Payment Worksheet For Tax Year 2024(Payment Year 2025) - Payment Due January 31, 2025

5219 of 7093

DETAIL FOR TOWN OF PRENTICE, PRICE COUNTY

Acres	Est. Adjust. Purch. Price	Level of Assessment	Adjusted Local Value	Net Gen. Tax Rate	Calc. Aid Pay Amount	Type	Code	Taxing Jurisdiction Description
FILE NO: O 133 *			DATE OF PURCHASE: 10/11/2006			GRANTOR: PTC ACQUISITIONS, LLC		
LEGAL DESCRIPTION: T35 R01-E S02 PT OF SENE				PARCEL NO: 30-1001-09010		CONTROL NO: 96912		
4.37	\$81,638.71	0.66810253	\$54,543.03	0	\$0.00	STAT	999999	STATE OF WISCONSIN
				0.00808790	\$441.14	CNTY	50	PRICE COUNTY
				0.00192870	\$105.19	MUNI	50030	TOWN OF PRENTICE
				0.01032650	\$563.24	REG	504571	SCH D OF PRENTICE
				0.00146850	\$80.09	VTAE	001500	NORTH CENTRAL VTAE DISTRICT
Parcel Total:					\$1,189.66			
File Number Total:					\$1,189.66			
Municipality Total:					\$1,189.66			



# State of Wisconsin / Department of Natural Resources

Tony Evers , Governor

, Secretary

2/5/2025

## Chapter 70.114 - Aids Payment Worksheet For Tax Year 2024(Payment Year 2025) - Payment Due January 31, 2025

5220 of 7093

DETAIL FOR TOWN OF BURLINGTON, RACINE COUNTY

Acres	Est. Adjust. Purch. Price	Level of Assessment	Adjusted Local Value	Net Gen. Tax Rate	Calc. Aid Pay Amount	Taxing Jurisdiction Type	Code	Description
FILE NO: P 1730 C			DATE OF PURCHASE: 08/09/2000			GRANTOR: WISCONSIN DEPT OF TRANSPORTA		
LEGAL DESCRIPTION: T02 R19-E S06 PT OF SWNE				PARCEL NO: 085391		CONTROL NO: 85391		
0.73	\$2,898.13	0.85675294	\$2,482.98					
				0	\$0.00	STAT	999999	STATE OF WISCONSIN
				0.00292280	\$7.26	CNTY	51	RACINE COUNTY
				0.00170230	\$4.23	MUNI	51002	TOWN OF BURLINGTON
				0.00707020	\$17.56	REG	510777	SCH D OF BURLINGTON AREA
				0.000586	\$1.46	VTAE	000600	GATEWAY VTAE DISTRICT
<b>Parcel Total:</b>					<b>\$30.51</b>			

LEGAL DESCRIPTION: T02 R19-E S06 PT OF SENW				PARCEL NO: 085392		CONTROL NO: 85392		
3.05	\$12,161.82	0.85675294	\$10,419.67					
				0	\$0.00	STAT	999999	STATE OF WISCONSIN
				0.00292280	\$30.45	CNTY	51	RACINE COUNTY
				0.00170230	\$17.74	MUNI	51002	TOWN OF BURLINGTON
				0.00707020	\$73.67	REG	510777	SCH D OF BURLINGTON AREA
				0.000586	\$6.11	VTAE	000600	GATEWAY VTAE DISTRICT
<b>Parcel Total:</b>					<b>\$127.97</b>			





# State of Wisconsin / Department of Natural Resources

Tony Evers , Governor

, Secretary

2/5/2025

## Chapter 70.114 - Aids Payment Worksheet For Tax Year 2024(Payment Year 2025) - Payment Due January 31, 2025

5221 of 7093

LEGAL DESCRIPTION: T02 R19-E S06 PT OF NESW	PARCEL NO: 085393	CONTROL NO: 85393
---	-------------------	-------------------

3.12	\$12,449.00	0.85675294	\$10,665.72	
------	-------------	------------	-------------	--

0	\$0.00	STAT	999999	STATE OF WISCONSIN
---	--------	------	--------	--------------------

0.00292280	\$31.17	CNTY	51	RACINE COUNTY
------------	---------	------	----	---------------

0.00170230	\$18.16	MUNI	51002	TOWN OF BURLINGTON
------------	---------	------	-------	--------------------

0.00707020	\$75.41	REG	510777	SCH D OF BURLINGTON AREA
------------	---------	-----	--------	--------------------------

0.000586	\$6.25	VTAE	000600	GATEWAY VTAE DISTRICT
----------	--------	------	--------	-----------------------

Parcel Total:	\$130.99
---------------	----------

LEGAL DESCRIPTION: T02 R19-E S06 PT OF NWSW	PARCEL NO: 085394	CONTROL NO: 85394
---	-------------------	-------------------

3.02	\$12,034.53	0.85675294	\$10,310.61	
------	-------------	------------	-------------	--

0	\$0.00	STAT	999999	STATE OF WISCONSIN
---	--------	------	--------	--------------------

0.00292280	\$30.14	CNTY	51	RACINE COUNTY
------------	---------	------	----	---------------

0.00170230	\$17.55	MUNI	51002	TOWN OF BURLINGTON
------------	---------	------	-------	--------------------

0.00707020	\$72.90	REG	510777	SCH D OF BURLINGTON AREA
------------	---------	-----	--------	--------------------------

0.000586	\$6.04	VTAE	000600	GATEWAY VTAE DISTRICT
----------	--------	------	--------	-----------------------

Parcel Total:	\$126.63
---------------	----------

File Number Total:	\$416.10
--------------------	----------



# State of Wisconsin / Department of Natural Resources

Tony Evers , Governor

, Secretary

2/5/2025

## Chapter 70.114 - Aids Payment Worksheet For Tax Year 2024(Payment Year 2025) - Payment Due January 31, 2025

5222 of 7093

FILE NO: P 1833 *		DATE OF PURCHASE: 03/04/2004		GRANTOR: Canadian Pacific Railway	
LEGAL DESCRIPTION: T02 R19-E S04 PT OF NWNE		PARCEL NO: 092238		CONTROL NO: 92238	
1.03	\$5,491.26	0.85675294	\$4,704.65		
		0	\$0.00	STAT 999999	STATE OF WISCONSIN
		0.00292280	\$13.75	CNTY 51	RACINE COUNTY
		0.00170230	\$8.01	MUNI 51002	TOWN OF BURLINGTON
		0.00707020	\$33.26	REG 510777	SCH D OF BURLINGTON AREA
		0.000586	\$2.76	VTAE 000600	GATEWAY VTAE DISTRICT
Parcel Total:			\$57.78		

LEGAL DESCRIPTION: T02 R19-E S04 PT OF NENW		PARCEL NO: 092239		CONTROL NO: 92239	
1.44	\$7,677.11	0.85675294	\$6,577.38		
		0	\$0.00	STAT 999999	STATE OF WISCONSIN
		0.00292280	\$19.22	CNTY 51	RACINE COUNTY
		0.00170230	\$11.20	MUNI 51002	TOWN OF BURLINGTON
		0.00707020	\$46.50	REG 510777	SCH D OF BURLINGTON AREA
		0.000586	\$3.85	VTAE 000600	GATEWAY VTAE DISTRICT
Parcel Total:			\$80.77		



# State of Wisconsin / Department of Natural Resources

Tony Evers , Governor

, Secretary

2/5/2025

## Chapter 70.114 - Aids Payment Worksheet For Tax Year 2024(Payment Year 2025) - Payment Due January 31, 2025

5223 of 7093

LEGAL DESCRIPTION: T03 R19-E S33 PT OF SESE	PARCEL NO: 092242	CONTROL NO: 92242
---	-------------------	-------------------

3.04     \$16,207.22     0.85675294     \$13,885.58

0	\$0.00	STAT	999999	STATE OF WISCONSIN
0.00292280	\$40.58	CNTY	51	RACINE COUNTY
0.00170230	\$23.64	MUNI	51002	TOWN OF BURLINGTON
0.00707020	\$98.17	REG	510777	SCH D OF BURLINGTON AREA
0.000586	\$8.14	VTAE	000600	GATEWAY VTAE DISTRICT

Parcel Total:     \$170.53

LEGAL DESCRIPTION: T03 R19-E S34 PT OF SWSW	PARCEL NO: 092243	CONTROL NO: 92243
---	-------------------	-------------------

3.52     \$18,766.24     0.85675294     \$16,078.03

0	\$0.00	STAT	999999	STATE OF WISCONSIN
0.00292280	\$46.99	CNTY	51	RACINE COUNTY
0.00170230	\$27.37	MUNI	51002	TOWN OF BURLINGTON
0.00707020	\$113.68	REG	510777	SCH D OF BURLINGTON AREA
0.000586	\$9.42	VTAE	000600	GATEWAY VTAE DISTRICT

Parcel Total:     \$197.46

LEGAL DESCRIPTION: T03 R19-E S34 PT OF SESW	PARCEL NO: 092244	CONTROL NO: 92244
---	-------------------	-------------------

3.39     \$18,073.18     0.85675294     \$15,484.25

0	\$0.00	STAT	999999	STATE OF WISCONSIN
0.00292280	\$45.26	CNTY	51	RACINE COUNTY
0.00170230	\$26.36	MUNI	51002	TOWN OF BURLINGTON
0.00707020	\$109.48	REG	510777	SCH D OF BURLINGTON AREA
0.000586	\$9.07	VTAE	000600	GATEWAY VTAE DISTRICT

Parcel Total:     \$190.17



# State of Wisconsin / Department of Natural Resources

Tony Evers , Governor

, Secretary

2/5/2025

## Chapter 70.114 - Aids Payment Worksheet For Tax Year 2024(Payment Year 2025) - Payment Due January 31, 2025

5224 of 7093

LEGAL DESCRIPTION: T03 R19-E S34 PT OF SWSE				PARCEL NO: 092245				CONTROL NO: 92245	
3.03	\$16,153.89	0.85675294	\$13,839.90						
				0	\$0.00	STAT	999999	STATE OF WISCONSIN	
				0.00292280	\$40.45	CNTY	51	RACINE COUNTY	
				0.00170230	\$23.56	MUNI	51002	TOWN OF BURLINGTON	
				0.00707020	\$97.85	REG	510777	SCH D OF BURLINGTON AREA	
				0.000586	\$8.11	VTAE	000600	GATEWAY VTAE DISTRICT	
Parcel Total:					\$169.97				

LEGAL DESCRIPTION: T03 R19-E S34 PT OF SESE				PARCEL NO: 092246				CONTROL NO: 92246	
2.95	\$15,727.39	0.85675294	\$13,474.49						
				0	\$0.00	STAT	999999	STATE OF WISCONSIN	
				0.00292280	\$39.38	CNTY	51	RACINE COUNTY	
				0.00170230	\$22.94	MUNI	51002	TOWN OF BURLINGTON	
				0.00707020	\$95.27	REG	510777	SCH D OF BURLINGTON AREA	
				0.000586	\$7.90	VTAE	000600	GATEWAY VTAE DISTRICT	
Parcel Total:					\$165.49				

LEGAL DESCRIPTION: T03 R19-E S35 PT OF SWSW				PARCEL NO: 092247				CONTROL NO: 92247	
2.97	\$15,834.01	0.85675294	\$13,565.84						
				0	\$0.00	STAT	999999	STATE OF WISCONSIN	
				0.00292280	\$39.65	CNTY	51	RACINE COUNTY	
				0.00170230	\$23.09	MUNI	51002	TOWN OF BURLINGTON	
				0.00707020	\$95.91	REG	510777	SCH D OF BURLINGTON AREA	
				0.000586	\$7.95	VTAE	000600	GATEWAY VTAE DISTRICT	
Parcel Total:					\$166.60				



# State of Wisconsin / Department of Natural Resources

Tony Evers , Governor

, Secretary

2/5/2025

## Chapter 70.114 - Aids Payment Worksheet For Tax Year 2024(Payment Year 2025) - Payment Due January 31, 2025

5225 of 7093

LEGAL DESCRIPTION: T03 R19-E S35 PT OF SESW	PARCEL NO: 092248	CONTROL NO: 92248
---	-------------------	-------------------

2.99	\$15,940.66	0.85675294	\$13,657.20	
------	-------------	------------	-------------	--

0	\$0.00	STAT	999999	STATE OF WISCONSIN
0.00292280	\$39.92	CNTY	51	RACINE COUNTY
0.00170230	\$23.25	MUNI	51002	TOWN OF BURLINGTON
0.00707020	\$96.56	REG	510777	SCH D OF BURLINGTON AREA
0.000586	\$8.00	VTAE	000600	GATEWAY VTAE DISTRICT

Parcel Total:	\$167.73
---------------	----------

LEGAL DESCRIPTION: T03 R19-E S35 PT OF SWSE	PARCEL NO: 092249	CONTROL NO: 92249
---	-------------------	-------------------

0.97	\$5,171.38	0.85675294	\$4,430.59	
------	------------	------------	------------	--

0	\$0.00	STAT	999999	STATE OF WISCONSIN
0.00292280	\$12.95	CNTY	51	RACINE COUNTY
0.00170230	\$7.54	MUNI	51002	TOWN OF BURLINGTON
0.00707020	\$31.33	REG	510777	SCH D OF BURLINGTON AREA
0.000586	\$2.60	VTAE	000600	GATEWAY VTAE DISTRICT

Parcel Total:	\$54.42
---------------	---------

LEGAL DESCRIPTION: T03 R19-E S35 PT OF NESW	PARCEL NO: 092250	CONTROL NO: 92250
---	-------------------	-------------------

0.01	\$53.32	0.85675294	\$45.68	
------	---------	------------	---------	--

0	\$0.00	STAT	999999	STATE OF WISCONSIN
0.00292280	\$0.13	CNTY	51	RACINE COUNTY
0.00170230	\$0.08	MUNI	51002	TOWN OF BURLINGTON
0.00707020	\$0.32	REG	510777	SCH D OF BURLINGTON AREA
0.000586	\$0.03	VTAE	000600	GATEWAY VTAE DISTRICT

Parcel Total:	\$0.56
---------------	--------



# State of Wisconsin / Department of Natural Resources

Tony Evers , Governor

, Secretary

2/5/2025

## Chapter 70.114 - Aids Payment Worksheet For Tax Year 2024(Payment Year 2025) - Payment Due January 31, 2025

5226 of 7093

LEGAL DESCRIPTION: T03 R19-E S35 PT OF NWSE				PARCEL NO: 092251			CONTROL NO: 92251		
2.03	\$10,822.58	0.85675294	\$9,272.27	0	\$0.00	STAT	999999	STATE OF WISCONSIN	
				0.00292280	\$27.10	CNTY	51	RACINE COUNTY	
				0.00170230	\$15.78	MUNI	51002	TOWN OF BURLINGTON	
				0.00707020	\$65.56	REG	510777	SCH D OF BURLINGTON AREA	
				0.000586	\$5.43	VTAE	000600	GATEWAY VTAE DISTRICT	
<b>Parcel Total:</b>				<b>\$113.87</b>					

LEGAL DESCRIPTION: T03 R19-E S35 PT OF NESE				PARCEL NO: 092252			CONTROL NO: 92252		
3.02	\$16,100.60	0.85675294	\$13,794.23	0	\$0.00	STAT	999999	STATE OF WISCONSIN	
				0.00292280	\$40.32	CNTY	51	RACINE COUNTY	
				0.00170230	\$23.48	MUNI	51002	TOWN OF BURLINGTON	
				0.00707020	\$97.53	REG	510777	SCH D OF BURLINGTON AREA	
				0.000586	\$8.08	VTAE	000600	GATEWAY VTAE DISTRICT	
<b>Parcel Total:</b>				<b>\$169.41</b>					

LEGAL DESCRIPTION: T03 R19-E S36 PT OF NWSW				PARCEL NO: 092253			CONTROL NO: 92253		
2.95	\$15,727.39	0.85675294	\$13,474.49	0	\$0.00	STAT	999999	STATE OF WISCONSIN	
				0.00292280	\$39.38	CNTY	51	RACINE COUNTY	
				0.00170230	\$22.94	MUNI	51002	TOWN OF BURLINGTON	
				0.00707020	\$95.27	REG	510777	SCH D OF BURLINGTON AREA	
				0.000586	\$7.90	VTAE	000600	GATEWAY VTAE DISTRICT	
<b>Parcel Total:</b>				<b>\$165.49</b>					



# State of Wisconsin / Department of Natural Resources

Tony Evers , Governor

, Secretary

2/5/2025

## Chapter 70.114 - Aids Payment Worksheet For Tax Year 2024(Payment Year 2025) - Payment Due January 31, 2025

5227 of 7093

LEGAL DESCRIPTION: T03 R19-E S36 PT OF NESW				PARCEL NO: 092254				CONTROL NO: 92254	
3.02	\$16,100.60	0.85675294	\$13,794.23						
				0	\$0.00	STAT	999999	STATE OF WISCONSIN	
				0.00292280	\$40.32	CNTY	51	RACINE COUNTY	
				0.00170230	\$23.48	MUNI	51002	TOWN OF BURLINGTON	
				0.00707020	\$97.53	REG	510777	SCH D OF BURLINGTON AREA	
				0.000586	\$8.08	VTAE	000600	GATEWAY VTAE DISTRICT	
Parcel Total:					\$169.41				

LEGAL DESCRIPTION: T03 R19-E S36 PT OF NWSE				PARCEL NO: 092255				CONTROL NO: 92255	
2.98	\$15,887.33	0.85675294	\$13,611.52						
				0	\$0.00	STAT	999999	STATE OF WISCONSIN	
				0.00292280	\$39.78	CNTY	51	RACINE COUNTY	
				0.00170230	\$23.17	MUNI	51002	TOWN OF BURLINGTON	
				0.00707020	\$96.24	REG	510777	SCH D OF BURLINGTON AREA	
				0.000586	\$7.98	VTAE	000600	GATEWAY VTAE DISTRICT	
Parcel Total:					\$167.17				

LEGAL DESCRIPTION: T03 R19-E S36 PT OF NESE				PARCEL NO: 092256				CONTROL NO: 92256	
3.02	\$16,100.60	0.85675294	\$13,794.23						
				0	\$0.00	STAT	999999	STATE OF WISCONSIN	
				0.00292280	\$40.32	CNTY	51	RACINE COUNTY	
				0.00170230	\$23.48	MUNI	51002	TOWN OF BURLINGTON	
				0.00707020	\$97.53	REG	510777	SCH D OF BURLINGTON AREA	
				0.000586	\$8.08	VTAE	000600	GATEWAY VTAE DISTRICT	
Parcel Total:					\$169.41				



# State of Wisconsin / Department of Natural Resources

Tony Evers , Governor

, Secretary

2/5/2025

## Chapter 70.114 - Aids Payment Worksheet For Tax Year 2024(Payment Year 2025) - Payment Due January 31, 2025

5228 of 7093

File Number Total: \$2,376.24

FILE NO: WM 60576 \*

DATE OF PURCHASE: 10/16/2006

GRANTOR: WARRENVILLE CORPORATION

LEGAL DESCRIPTION: T03 R19-E S34 NESE

PARCEL NO: 002-0319-34-034-000

CONTROL NO: 138026

40 \$57,912.87 0.85675294 \$49,617.02

0 \$0.00 STAT 999999 STATE OF WISCONSIN

0.00292280 \$145.02 CNTY 51 RACINE COUNTY

0.00170230 \$84.46 MUNI 51002 TOWN OF BURLINGTON

0.00707020 \$350.80 REG 510777 SCH D OF BURLINGTON AREA

0.000586 \$29.08 VTAE 000600 GATEWAY VTAE DISTRICT

Parcel Total: \$609.36

LEGAL DESCRIPTION: T03 R19-E S34 NWSE

PARCEL NO: 002-0319-34-030-000

CONTROL NO: 138027

40 \$59,979.16 0.85675294 \$51,387.32

0 \$0.00 STAT 999999 STATE OF WISCONSIN

0.00292280 \$150.20 CNTY 51 RACINE COUNTY

0.00170230 \$87.48 MUNI 51002 TOWN OF BURLINGTON

0.00707020 \$363.32 REG 510777 SCH D OF BURLINGTON AREA

0.000586 \$30.11 VTAE 000600 GATEWAY VTAE DISTRICT

Parcel Total: \$631.11





# State of Wisconsin / Department of Natural Resources

Tony Evers , Governor

, Secretary

2/5/2025

## Chapter 70.114 - Aids Payment Worksheet For Tax Year 2024(Payment Year 2025) - Payment Due January 31, 2025

5229 of 7093

LEGAL DESCRIPTION: T03 R19-E S34 PT OF SWSE				PARCEL NO: 002-0319-34-030-000				CONTROL NO: 138028	
15.8	\$23,688.14	0.85675294	\$20,294.88						
				0	\$0.00	STAT	999999	STATE OF WISCONSIN	
				0.00292280	\$59.32	CNTY	51	RACINE COUNTY	
				0.00170230	\$34.55	MUNI	51002	TOWN OF BURLINGTON	
				0.00707020	\$143.49	REG	510777	SCH D OF BURLINGTON AREA	
				0.000586	\$11.89	VTAE	000600	GATEWAY VTAE DISTRICT	
Parcel Total:					\$249.25				

LEGAL DESCRIPTION: T03 R19-E S34 PT OF SESE				PARCEL NO: 002-0319-34-030-000				CONTROL NO: 138029	
11	\$16,495.31	0.85675294	\$14,132.41						
				0	\$0.00	STAT	999999	STATE OF WISCONSIN	
				0.00292280	\$41.31	CNTY	51	RACINE COUNTY	
				0.00170230	\$24.06	MUNI	51002	TOWN OF BURLINGTON	
				0.00707020	\$99.92	REG	510777	SCH D OF BURLINGTON AREA	
				0.000586	\$8.28	VTAE	000600	GATEWAY VTAE DISTRICT	
Parcel Total:					\$173.57				

LEGAL DESCRIPTION: T03 R19-E S34 PT OF SWNE				PARCEL NO: 002-0319-34-030-000				CONTROL NO: 138030	
14.25	\$21,371.69	0.85675294	\$18,310.26						
				0	\$0.00	STAT	999999	STATE OF WISCONSIN	
				0.00292280	\$53.52	CNTY	51	RACINE COUNTY	
				0.00170230	\$31.17	MUNI	51002	TOWN OF BURLINGTON	
				0.00707020	\$129.46	REG	510777	SCH D OF BURLINGTON AREA	
				0.000586	\$10.73	VTAE	000600	GATEWAY VTAE DISTRICT	
Parcel Total:					\$224.88				



# State of Wisconsin / Department of Natural Resources

Tony Evers , Governor

, Secretary

2/5/2025

## Chapter 70.114 - Aids Payment Worksheet For Tax Year 2024(Payment Year 2025) - Payment Due January 31, 2025

5230 of 7093

LEGAL DESCRIPTION: T03 R19-E S34 PT OF SESW				PARCEL NO: 002-0319-34-030-000				CONTROL NO: 138031	
20.73	\$31,084.43	0.85675294	\$26,631.68						
				0	\$0.00	STAT	999999	STATE OF WISCONSIN	
				0.00292280	\$77.84	CNTY	51	RACINE COUNTY	
				0.00170230	\$45.34	MUNI	51002	TOWN OF BURLINGTON	
				0.00707020	\$188.29	REG	510777	SCH D OF BURLINGTON AREA	
				0.000586	\$15.61	VTAE	000600	GATEWAY VTAE DISTRICT	
Parcel Total:					\$327.08				

LEGAL DESCRIPTION: T03 R19-E S34 PT OF SWSW				PARCEL NO: 002-0319-34-030-000				CONTROL NO: 138032	
25.6	\$38,387.33	0.85675294	\$32,888.46						
				0	\$0.00	STAT	999999	STATE OF WISCONSIN	
				0.00292280	\$96.13	CNTY	51	RACINE COUNTY	
				0.00170230	\$55.99	MUNI	51002	TOWN OF BURLINGTON	
				0.00707020	\$232.53	REG	510777	SCH D OF BURLINGTON AREA	
				0.000586	\$19.27	VTAE	000600	GATEWAY VTAE DISTRICT	
Parcel Total:					\$403.92				

LEGAL DESCRIPTION: T03 R19-E S34 PT OF SENW				PARCEL NO: 002-0319-34-030-000				CONTROL NO: 138033	
19.22	\$28,816.35	0.85675294	\$24,688.49						
				0	\$0.00	STAT	999999	STATE OF WISCONSIN	
				0.00292280	\$72.16	CNTY	51	RACINE COUNTY	
				0.00170230	\$42.03	MUNI	51002	TOWN OF BURLINGTON	
				0.00707020	\$174.55	REG	510777	SCH D OF BURLINGTON AREA	
				0.000586	\$14.47	VTAE	000600	GATEWAY VTAE DISTRICT	
Parcel Total:					\$303.21				



# State of Wisconsin / Department of Natural Resources

Tony Evers , Governor

, Secretary

2/5/2025

## Chapter 70.114 - Aids Payment Worksheet For Tax Year 2024(Payment Year 2025) - Payment Due January 31, 2025

5231 of 7093

LEGAL DESCRIPTION: T03 R19-E S34 NESW				PARCEL NO: 002-0319-34-030-000				CONTROL NO: 138034			
40	\$59,975.82	0.85675294	\$51,384.46								
				0	\$0.00	STAT	999999	STATE OF WISCONSIN			
				0.00292280	\$150.19	CNTY	51	RACINE COUNTY			
				0.00170230	\$87.47	MUNI	51002	TOWN OF BURLINGTON			
				0.00707020	\$363.30	REG	510777	SCH D OF BURLINGTON AREA			
				0.000586	\$30.11	VTAE	000600	GATEWAY VTAE DISTRICT			
Parcel Total:					\$631.07						
File Number Total:					\$3,553.45						
Municipality Total:					\$6,345.79						



**State of Wisconsin / Department of Natural Resources**

Tony Evers , Governor

, Secretary

2/5/2025

**Chapter 70.114 - Aids Payment Worksheet For Tax Year 2024(Payment Year 2025) - Payment Due  
January 31, 2025**

5232 of 7093

DETAIL FOR TOWN OF DOVER, RACINE COUNTY

Acres	Est. Adjust. Purch. Price	Level of Assessment	Adjusted Local Value	Net Gen. Tax Rate	Calc. Aid Pay Amount	----- Taxing Jurisdiction -----		
						Type	Code	Description
FILE NO: FI 2480 *			DATE OF PURCHASE: 02/20/1996			GRANTOR: YANCEY GRUBCZAK, ET AL		
LEGAL DESCRIPTION: T03 R20-E S28 RS EAGLE L MAN			PARCEL NO: 51-006-03-2021515000			CONTROL NO: 77281		
0.11	\$274.45	0.81298941	\$223.12					
				0	\$0.00	STAT	999999	STATE OF WISCONSIN
				0.00323060	\$0.72	CNTY	51	RACINE COUNTY
				0.00095120	\$0.21	MUNI	51006	TOWN OF DOVER
				0.00781510	\$1.74	REG	510777	SCH D OF BURLINGTON AREA
				0.00064780	\$0.14	VTAE	000600	GATEWAY VTAE DISTRICT
Parcel Total:					\$2.81			

File Number Total:					\$2.81			
--------------------	--	--	--	--	--------	--	--	--

FILE NO: P 1833 *			DATE OF PURCHASE: 03/04/2004			GRANTOR: Canadian Pacific Railway		
LEGAL DESCRIPTION: T03 R20-E S31 PT OF NWSW			PARCEL NO: 092257			CONTROL NO: 92257		
2.87	\$11,575.82	0.81298941	\$9,411.02					
				0	\$0.00	STAT	999999	STATE OF WISCONSIN
				0.00323060	\$30.40	CNTY	51	RACINE COUNTY
				0.00095120	\$8.95	MUNI	51006	TOWN OF DOVER
				0.00781510	\$73.55	REG	510777	SCH D OF BURLINGTON AREA
				0.00064780	\$6.10	VTAE	000600	GATEWAY VTAE DISTRICT
Parcel Total:					\$119.00			



# State of Wisconsin / Department of Natural Resources

Tony Evers , Governor

, Secretary

2/5/2025

## Chapter 70.114 - Aids Payment Worksheet For Tax Year 2024(Payment Year 2025) - Payment Due January 31, 2025

5233 of 7093

LEGAL DESCRIPTION: T03 R20-E S31 PT OF NESW				PARCEL NO: 092258				CONTROL NO: 92258			
2.87	\$11,575.82	0.81298941	\$9,411.02								
				0	\$0.00	STAT	999999	STATE OF WISCONSIN			
				0.00323060	\$30.40	CNTY	51	RACINE COUNTY			
				0.00095120	\$8.95	MUNI	51006	TOWN OF DOVER			
				0.00781510	\$73.55	REG	510777	SCH D OF BURLINGTON AREA			
				0.00064780	\$6.10	VTAE	000600	GATEWAY VTAE DISTRICT			
				Parcel Total:	\$119.00						

LEGAL DESCRIPTION: T03 R20-E S31 PT OF NWSE				PARCEL NO: 092259				CONTROL NO: 92259			
2.41	\$9,720.47	0.81298941	\$7,902.64								
				0	\$0.00	STAT	999999	STATE OF WISCONSIN			
				0.00323060	\$25.53	CNTY	51	RACINE COUNTY			
				0.00095120	\$7.52	MUNI	51006	TOWN OF DOVER			
				0.00781510	\$61.76	REG	510777	SCH D OF BURLINGTON AREA			
				0.00064780	\$5.12	VTAE	000600	GATEWAY VTAE DISTRICT			
				Parcel Total:	\$99.93						

LEGAL DESCRIPTION: T03 R20-E S31 PT OF SWNE				PARCEL NO: 092260				CONTROL NO: 92260			
0.46	\$1,855.36	0.81298941	\$1,508.39								
				0	\$0.00	STAT	999999	STATE OF WISCONSIN			
				0.00323060	\$4.87	CNTY	51	RACINE COUNTY			
				0.00095120	\$1.43	MUNI	51006	TOWN OF DOVER			
				0.00781510	\$11.79	REG	510777	SCH D OF BURLINGTON AREA			
				0.00064780	\$0.98	VTAE	000600	GATEWAY VTAE DISTRICT			
				Parcel Total:	\$19.07						



# State of Wisconsin / Department of Natural Resources

Tony Evers , Governor

, Secretary

2/5/2025

## Chapter 70.114 - Aids Payment Worksheet For Tax Year 2024(Payment Year 2025) - Payment Due January 31, 2025

5234 of 7093

LEGAL DESCRIPTION: T03 R20-E S31 PT OF NESE	PARCEL NO: 092261	CONTROL NO: 92261
---	-------------------	-------------------

0.06	\$242.00	0.81298941	\$196.75	
------	----------	------------	----------	--

0	\$0.00	STAT	999999	STATE OF WISCONSIN
---	--------	------	--------	--------------------

0.00323060	\$0.64	CNTY	51	RACINE COUNTY
------------	--------	------	----	---------------

0.00095120	\$0.19	MUNI	51006	TOWN OF DOVER
------------	--------	------	-------	---------------

0.00781510	\$1.54	REG	510777	SCH D OF BURLINGTON AREA
------------	--------	-----	--------	--------------------------

0.00064780	\$0.13	VTAE	000600	GATEWAY VTAE DISTRICT
------------	--------	------	--------	-----------------------

Parcel Total:	\$2.50
---------------	--------

LEGAL DESCRIPTION: T03 R20-E S31 PT OF SENE	PARCEL NO: 092262	CONTROL NO: 92262
---	-------------------	-------------------

2.85	\$11,495.14	0.81298941	\$9,345.43	
------	-------------	------------	------------	--

0	\$0.00	STAT	999999	STATE OF WISCONSIN
---	--------	------	--------	--------------------

0.00323060	\$30.19	CNTY	51	RACINE COUNTY
------------	---------	------	----	---------------

0.00095120	\$8.89	MUNI	51006	TOWN OF DOVER
------------	--------	------	-------	---------------

0.00781510	\$73.04	REG	510777	SCH D OF BURLINGTON AREA
------------	---------	-----	--------	--------------------------

0.00064780	\$6.05	VTAE	000600	GATEWAY VTAE DISTRICT
------------	--------	------	--------	-----------------------

Parcel Total:	\$118.17
---------------	----------

LEGAL DESCRIPTION: T03 R20-E S32 PT OF SWNW	PARCEL NO: 092263	CONTROL NO: 92263
---	-------------------	-------------------

3.05	\$12,301.82	0.81298941	\$10,001.25	
------	-------------	------------	-------------	--

0	\$0.00	STAT	999999	STATE OF WISCONSIN
---	--------	------	--------	--------------------

0.00323060	\$32.31	CNTY	51	RACINE COUNTY
------------	---------	------	----	---------------

0.00095120	\$9.51	MUNI	51006	TOWN OF DOVER
------------	--------	------	-------	---------------

0.00781510	\$78.16	REG	510777	SCH D OF BURLINGTON AREA
------------	---------	-----	--------	--------------------------

0.00064780	\$6.48	VTAE	000600	GATEWAY VTAE DISTRICT
------------	--------	------	--------	-----------------------

Parcel Total:	\$126.46
---------------	----------



# State of Wisconsin / Department of Natural Resources

Tony Evers , Governor

, Secretary

2/5/2025

## Chapter 70.114 - Aids Payment Worksheet For Tax Year 2024(Payment Year 2025) - Payment Due January 31, 2025

5235 of 7093

LEGAL DESCRIPTION: T03 R20-E S32 PT OF SENW	PARCEL NO: 092264	CONTROL NO: 92264
---	-------------------	-------------------

3	\$12,100.16	0.81298941	\$9,837.30
---	-------------	------------	------------

0	\$0.00	STAT	999999	STATE OF WISCONSIN
0.00323060	\$31.78	CNTY	51	RACINE COUNTY
0.00095120	\$9.36	MUNI	51006	TOWN OF DOVER
0.00781510	\$76.88	REG	510777	SCH D OF BURLINGTON AREA
0.00064780	\$6.37	VTAE	000600	GATEWAY VTAE DISTRICT

Parcel Total:	\$124.39
---------------	----------

LEGAL DESCRIPTION: T03 R20-E S32 PT OF SWNE	PARCEL NO: 092265	CONTROL NO: 92265
---	-------------------	-------------------

3.11	\$12,543.83	0.81298941	\$10,198.00
------	-------------	------------	-------------

0	\$0.00	STAT	999999	STATE OF WISCONSIN
0.00323060	\$32.95	CNTY	51	RACINE COUNTY
0.00095120	\$9.70	MUNI	51006	TOWN OF DOVER
0.00781510	\$79.70	REG	510777	SCH D OF BURLINGTON AREA
0.00064780	\$6.61	VTAE	000600	GATEWAY VTAE DISTRICT

Parcel Total:	\$128.96
---------------	----------

LEGAL DESCRIPTION: T03 R20-E S32 PT OF SENE	PARCEL NO: 092266	CONTROL NO: 92266
---	-------------------	-------------------

2.98	\$12,019.49	0.81298941	\$9,771.72
------	-------------	------------	------------

0	\$0.00	STAT	999999	STATE OF WISCONSIN
0.00323060	\$31.57	CNTY	51	RACINE COUNTY
0.00095120	\$9.29	MUNI	51006	TOWN OF DOVER
0.00781510	\$76.37	REG	510777	SCH D OF BURLINGTON AREA
0.00064780	\$6.33	VTAE	000600	GATEWAY VTAE DISTRICT

Parcel Total:	\$123.56
---------------	----------



# State of Wisconsin / Department of Natural Resources

Tony Evers , Governor

, Secretary

2/5/2025

## Chapter 70.114 - Aids Payment Worksheet For Tax Year 2024(Payment Year 2025) - Payment Due January 31, 2025

5236 of 7093

LEGAL DESCRIPTION: T03 R20-E S33 PT OF SWNW	PARCEL NO: 092267	CONTROL NO: 92267
---	-------------------	-------------------

3.04	\$12,261.50	0.81298941	\$9,968.47	
------	-------------	------------	------------	--

0	\$0.00	STAT	999999	STATE OF WISCONSIN
0.00323060	\$32.20	CNTY	51	RACINE COUNTY
0.00095120	\$9.48	MUNI	51006	TOWN OF DOVER
0.00781510	\$77.90	REG	510777	SCH D OF BURLINGTON AREA
0.00064780	\$6.46	VTAE	000600	GATEWAY VTAE DISTRICT

Parcel Total:	\$126.04
---------------	----------

LEGAL DESCRIPTION: T03 R20-E S33 PT OF SENW	PARCEL NO: 092268	CONTROL NO: 92268
---	-------------------	-------------------

2.93	\$11,817.83	0.81298941	\$9,607.77	
------	-------------	------------	------------	--

0	\$0.00	STAT	999999	STATE OF WISCONSIN
0.00323060	\$31.04	CNTY	51	RACINE COUNTY
0.00095120	\$9.14	MUNI	51006	TOWN OF DOVER
0.00781510	\$75.09	REG	510777	SCH D OF BURLINGTON AREA
0.00064780	\$6.22	VTAE	000600	GATEWAY VTAE DISTRICT

Parcel Total:	\$121.49
---------------	----------

LEGAL DESCRIPTION: T03 R20-E S33 PT OF SWNE	PARCEL NO: 092269	CONTROL NO: 92269
---	-------------------	-------------------

2.8	\$11,293.48	0.81298941	\$9,181.48	
-----	-------------	------------	------------	--

0	\$0.00	STAT	999999	STATE OF WISCONSIN
0.00323060	\$29.66	CNTY	51	RACINE COUNTY
0.00095120	\$8.73	MUNI	51006	TOWN OF DOVER
0.00781510	\$71.75	REG	510777	SCH D OF BURLINGTON AREA
0.00064780	\$5.95	VTAE	000600	GATEWAY VTAE DISTRICT

Parcel Total:	\$116.09
---------------	----------





# State of Wisconsin / Department of Natural Resources

Tony Evers , Governor

, Secretary

2/5/2025

## Chapter 70.114 - Aids Payment Worksheet For Tax Year 2024(Payment Year 2025) - Payment Due January 31, 2025

5237 of 7093

LEGAL DESCRIPTION: T03 R20-E S33 PT OF SENE	PARCEL NO: 092270	CONTROL NO: 92270
---	-------------------	-------------------

0.21	\$847.02	0.81298941	\$688.62	
------	----------	------------	----------	--

0	\$0.00	STAT	999999	STATE OF WISCONSIN
0.00323060	\$2.22	CNTY	51	RACINE COUNTY
0.00095120	\$0.65	MUNI	51006	TOWN OF DOVER
0.00781510	\$5.38	REG	510777	SCH D OF BURLINGTON AREA
0.00064780	\$0.45	VTAE	000600	GATEWAY VTAE DISTRICT

Parcel Total:	\$8.70
---------------	--------

LEGAL DESCRIPTION: T03 R20-E S33 PT OF NWNE	PARCEL NO: 092271	CONTROL NO: 92271
---	-------------------	-------------------

0.2	\$806.68	0.81298941	\$655.82	
-----	----------	------------	----------	--

0	\$0.00	STAT	999999	STATE OF WISCONSIN
0.00323060	\$2.12	CNTY	51	RACINE COUNTY
0.00095120	\$0.62	MUNI	51006	TOWN OF DOVER
0.00781510	\$5.13	REG	510777	SCH D OF BURLINGTON AREA
0.00064780	\$0.42	VTAE	000600	GATEWAY VTAE DISTRICT

Parcel Total:	\$8.29
---------------	--------

LEGAL DESCRIPTION: T03 R20-E S33 PT OF NENE	PARCEL NO: 092272	CONTROL NO: 92272
---	-------------------	-------------------

2.79	\$11,253.16	0.81298941	\$9,148.70	
------	-------------	------------	------------	--

0	\$0.00	STAT	999999	STATE OF WISCONSIN
0.00323060	\$29.56	CNTY	51	RACINE COUNTY
0.00095120	\$8.70	MUNI	51006	TOWN OF DOVER
0.00781510	\$71.50	REG	510777	SCH D OF BURLINGTON AREA
0.00064780	\$5.93	VTAE	000600	GATEWAY VTAE DISTRICT

Parcel Total:	\$115.69
---------------	----------



# State of Wisconsin / Department of Natural Resources

Tony Evers , Governor

, Secretary

2/5/2025

## Chapter 70.114 - Aids Payment Worksheet For Tax Year 2024(Payment Year 2025) - Payment Due January 31, 2025

5238 of 7093

LEGAL DESCRIPTION: T03 R20-E S34 PT OF NWNW	PARCEL NO: 092273	CONTROL NO: 92273
---	-------------------	-------------------

2.93     \$11,817.83     0.81298941     \$9,607.77

0     \$0.00     STAT     999999     STATE OF WISCONSIN

0.00323060     \$31.04     CNTY     51     RACINE COUNTY

0.00095120     \$9.14     MUNI     51006     TOWN OF DOVER

0.00781510     \$75.09     REG     510777     SCH D OF BURLINGTON AREA

0.00064780     \$6.22     VTAE     000600     GATEWAY VTAE DISTRICT

Parcel Total:     \$121.49

LEGAL DESCRIPTION: T03 R20-E S34 PT OF NWNE	PARCEL NO: 092274	CONTROL NO: 92274
---	-------------------	-------------------

3     \$12,100.16     0.81298941     \$9,837.30

0     \$0.00     STAT     999999     STATE OF WISCONSIN

0.00323060     \$31.78     CNTY     51     RACINE COUNTY

0.00095120     \$9.36     MUNI     51006     TOWN OF DOVER

0.00781510     \$76.88     REG     510777     SCH D OF BURLINGTON AREA

0.00064780     \$6.37     VTAE     000600     GATEWAY VTAE DISTRICT

Parcel Total:     \$124.39

LEGAL DESCRIPTION: T03 R20-E S34 PT OF NWNE	PARCEL NO: 092275	CONTROL NO: 92275
---	-------------------	-------------------

0.39     \$1,573.01     0.81298941     \$1,278.84

0     \$0.00     STAT     999999     STATE OF WISCONSIN

0.00323060     \$4.13     CNTY     51     RACINE COUNTY

0.00095120     \$1.22     MUNI     51006     TOWN OF DOVER

0.00781510     \$9.99     REG     510777     SCH D OF BURLINGTON AREA

0.00064780     \$0.83     VTAE     000600     GATEWAY VTAE DISTRICT

Parcel Total:     \$16.17



# State of Wisconsin / Department of Natural Resources

Tony Evers , Governor

, Secretary

2/5/2025

## Chapter 70.114 - Aids Payment Worksheet For Tax Year 2024(Payment Year 2025) - Payment Due January 31, 2025

5239 of 7093

File Number Total: \$1,739.39

FILE NO: PR 40259 \*

DATE OF PURCHASE: 12/22/2021

GRANTOR: Canadian Pacific Railway

LEGAL DESCRIPTION: T03 R20-E S34 PT OF NENE

PARCEL NO: 51-006-03-20-34-045-000

CONTROL NO: 136555

3.01 \$5,412.65 0.81298941 \$4,400.43

0 \$0.00 STAT 999999 STATE OF WISCONSIN

0.00323060 \$14.22 CNTY 51 RACINE COUNTY

0.00095120 \$4.19 MUNI 51006 TOWN OF DOVER

0.00781510 \$34.39 REG 510777 SCH D OF BURLINGTON AREA

0.00064780 \$2.85 VTAE 000600 GATEWAY VTAE DISTRICT

Parcel Total: \$55.65

LEGAL DESCRIPTION: T03 R20-E S35 PT OF NWNW

PARCEL NO: 51-006-03-20-35-039-000

CONTROL NO: 136556

2.67 \$4,801.26 0.81298941 \$3,903.37

0 \$0.00 STAT 999999 STATE OF WISCONSIN

0.00323060 \$12.61 CNTY 51 RACINE COUNTY

0.00095120 \$3.71 MUNI 51006 TOWN OF DOVER

0 \$0.00 ELEM 511449 SCH D OF DOVER #1

0.00325840 \$12.72 REG 515852 UHS D OF UNION GROVE

0.00064780 \$2.53 VTAE 000600 GATEWAY VTAE DISTRICT

Parcel Total: \$31.57



# State of Wisconsin / Department of Natural Resources

Tony Evers , Governor

, Secretary

2/5/2025

## Chapter 70.114 - Aids Payment Worksheet For Tax Year 2024(Payment Year 2025) - Payment Due January 31, 2025

5240 of 7093

LEGAL DESCRIPTION: T03 R20-E S35 PT OF NENW				PARCEL NO: 51-006-03-20-35-039-000				CONTROL NO: 136557	
2.67	\$4,801.26	0.81298941	\$3,903.37						
				0	\$0.00	STAT	999999	STATE OF WISCONSIN	
				0.00323060	\$12.61	CNTY	51	RACINE COUNTY	
				0.00095120	\$3.71	MUNI	51006	TOWN OF DOVER	
				0	\$0.00	ELEM	511449	SCH D OF DOVER #1	
				0.00325840	\$12.72	REG	515852	UHS D OF UNION GROVE	
				0.00064780	\$2.53	VTAE	000600	GATEWAY VTAE DISTRICT	
Parcel Total:					\$31.57				

LEGAL DESCRIPTION: T03 R20-E S35 PT OF NWNE				PARCEL NO: 51-006-03-20-35-039-000				CONTROL NO: 136558	
2.67	\$4,801.26	0.81298941	\$3,903.37						
				0	\$0.00	STAT	999999	STATE OF WISCONSIN	
				0.00323060	\$12.61	CNTY	51	RACINE COUNTY	
				0.00095120	\$3.71	MUNI	51006	TOWN OF DOVER	
				0	\$0.00	ELEM	511449	SCH D OF DOVER #1	
				0.00325840	\$12.72	REG	515852	UHS D OF UNION GROVE	
				0.00064780	\$2.53	VTAE	000600	GATEWAY VTAE DISTRICT	
Parcel Total:					\$31.57				



# State of Wisconsin / Department of Natural Resources

Tony Evers , Governor

, Secretary

2/5/2025

## Chapter 70.114 - Aids Payment Worksheet For Tax Year 2024(Payment Year 2025) - Payment Due January 31, 2025

5241 of 7093

LEGAL DESCRIPTION: T03 R20-E S35 PT OF NENE	PARCEL NO: 51-006-03-20-35-039-000	CONTROL NO: 136559
---	------------------------------------	--------------------

2.01	\$3,614.43	0.81298941	\$2,938.49			
------	------------	------------	------------	--	--	--

0	\$0.00	STAT	999999	STATE OF WISCONSIN
0.00323060	\$9.49	CNTY	51	RACINE COUNTY
0.00095120	\$2.80	MUNI	51006	TOWN OF DOVER
0	\$0.00	ELEM	511449	SCH D OF DOVER #1
0.00325840	\$9.57	REG	515852	UHS D OF UNION GROVE
0.00064780	\$1.90	VTAE	000600	GATEWAY VTAE DISTRICT

Parcel Total:	\$23.76
---------------	---------

LEGAL DESCRIPTION: T03 R20-E S26 PT OF SESE	PARCEL NO: 51-006-03-20-26-054-000	CONTROL NO: 136560
---	------------------------------------	--------------------

1.84	\$3,308.73	0.81298941	\$2,689.96			
------	------------	------------	------------	--	--	--

0	\$0.00	STAT	999999	STATE OF WISCONSIN
0.00323060	\$8.69	CNTY	51	RACINE COUNTY
0.00095120	\$2.56	MUNI	51006	TOWN OF DOVER
0	\$0.00	ELEM	511449	SCH D OF DOVER #1
0.00325840	\$8.76	REG	515852	UHS D OF UNION GROVE
0.00064780	\$1.74	VTAE	000600	GATEWAY VTAE DISTRICT

Parcel Total:	\$21.75
---------------	---------



# State of Wisconsin / Department of Natural Resources

Tony Evers , Governor

, Secretary

2/5/2025

## Chapter 70.114 - Aids Payment Worksheet For Tax Year 2024(Payment Year 2025) - Payment Due January 31, 2025

5242 of 7093

LEGAL DESCRIPTION: T03 R20-E S25 PT OF SWSW				PARCEL NO: 51-006-03-20-25-017-000				CONTROL NO: 136561	
3	\$5,394.67	0.81298941	\$4,385.81						
				0	\$0.00	STAT	999999	STATE OF WISCONSIN	
				0.00323060	\$14.17	CNTY	51	RACINE COUNTY	
				0.00095120	\$4.17	MUNI	51006	TOWN OF DOVER	
				0	\$0.00	ELEM	511449	SCH D OF DOVER #1	
				0.00325840	\$14.29	REG	515852	UHS D OF UNION GROVE	
				0.00064780	\$2.84	VTAE	000600	GATEWAY VTAE DISTRICT	
Parcel Total:					\$35.47				

LEGAL DESCRIPTION: T03 R20-E S25 PT OF SESW				PARCEL NO: 51-006-03-20-25-017-000				CONTROL NO: 136562	
3	\$5,394.67	0.81298941	\$4,385.81						
				0	\$0.00	STAT	999999	STATE OF WISCONSIN	
				0.00323060	\$14.17	CNTY	51	RACINE COUNTY	
				0.00095120	\$4.17	MUNI	51006	TOWN OF DOVER	
				0	\$0.00	ELEM	511449	SCH D OF DOVER #1	
				0.00325840	\$14.29	REG	515852	UHS D OF UNION GROVE	
				0.00064780	\$2.84	VTAE	000600	GATEWAY VTAE DISTRICT	
Parcel Total:					\$35.47				



# State of Wisconsin / Department of Natural Resources

Tony Evers , Governor

, Secretary

2/5/2025

## Chapter 70.114 - Aids Payment Worksheet For Tax Year 2024(Payment Year 2025) - Payment Due January 31, 2025

5243 of 7093

LEGAL DESCRIPTION: T03 R20-E S25 PT OF SWSE				PARCEL NO: 51-006-03-20-25-017-000				CONTROL NO: 136563	
3	\$5,394.67	0.81298941	\$4,385.81						
				0	\$0.00	STAT	999999	STATE OF WISCONSIN	
				0.00323060	\$14.17	CNTY	51	RACINE COUNTY	
				0.00095120	\$4.17	MUNI	51006	TOWN OF DOVER	
				0	\$0.00	ELEM	511449	SCH D OF DOVER #1	
				0.00325840	\$14.29	REG	515852	UHS D OF UNION GROVE	
				0.00064780	\$2.84	VTAE	000600	GATEWAY VTAE DISTRICT	
Parcel Total:					\$35.47				

LEGAL DESCRIPTION: T03 R20-E S25 PT OF SESE				PARCEL NO: 51-006-03-20-25-017-000				CONTROL NO: 136564	
3	\$5,394.67	0.81298941	\$4,385.81						
				0	\$0.00	STAT	999999	STATE OF WISCONSIN	
				0.00323060	\$14.17	CNTY	51	RACINE COUNTY	
				0.00095120	\$4.17	MUNI	51006	TOWN OF DOVER	
				0	\$0.00	ELEM	511449	SCH D OF DOVER #1	
				0.00325840	\$14.29	REG	515852	UHS D OF UNION GROVE	
				0.00064780	\$2.84	VTAE	000600	GATEWAY VTAE DISTRICT	
Parcel Total:					\$35.47				

File Number Total:					\$337.75				
--------------------	--	--	--	--	----------	--	--	--	--



# State of Wisconsin / Department of Natural Resources

Tony Evers , Governor

, Secretary

2/5/2025

## Chapter 70.114 - Aids Payment Worksheet For Tax Year 2024(Payment Year 2025) - Payment Due January 31, 2025

5244 of 7093

FILE NO: W 1707 *	DATE OF PURCHASE: 03/26/2007	GRANTOR: Wisconsin Dept. of Transport
LEGAL DESCRIPTION: T03 R20-E S12 PT OF NWNW	PARCEL NO: 12-013-000	CONTROL NO: 97501

8.58      \$22,352.47      0.81298941      \$18,172.32

0      \$0.00      STAT      999999      STATE OF WISCONSIN

0.00323060      \$58.71      CNTY      51      RACINE COUNTY

0.00095120      \$17.29      MUNI      51006      TOWN OF DOVER

0.00460880      \$83.75      REG      516083      UHS D OF WATERFORD

0.00064780      \$11.77      VTAE      000600      GATEWAY VTAE DISTRICT

Parcel Total:      \$171.52

File Number Total:      \$171.52

Municipality Total:      \$2,251.47





# State of Wisconsin / Department of Natural Resources

Tony Evers , Governor

, Secretary

2/5/2025

## Chapter 70.114 - Aids Payment Worksheet For Tax Year 2024(Payment Year 2025) - Payment Due January 31, 2025

5245 of 7093

DETAIL FOR TOWN OF NORWAY, RACINE COUNTY

Acres	Est. Adjust. Purch. Price	Level of Assessment	Adjusted Local Value	Net Gen. Tax Rate	Calc. Aid Pay Amount	Type	Code	Taxing Jurisdiction Description
FILE NO: FI 2255 *			DATE OF PURCHASE: 10/31/1992			GRANTOR: JOHN STALBAUM		
LEGAL DESCRIPTION: T04 R20-E S07 PT OF SENE			PARCEL NO: 04-20-07-052-002			CONTROL NO: 70829		
0.04	\$2,036.40	0.95961593	\$1,954.17					
				0	\$0.00	STAT	999999	STATE OF WISCONSIN
				0.00272280	\$5.32	CNTY	51	RACINE COUNTY
				0.00086560	\$1.69	MUNI	51010	TOWN OF NORWAY
				0.00566180	\$11.06	REG	673857	SCH D OF MUSKEGO-NORWAY
				0.00025030	\$0.49	VTAE	000800	WAUKESHA COUNTY AREA VTAE DISTRICT
<b>Parcel Total:</b>					<b>\$18.56</b>			

File Number Total: \$18.56

FILE NO: WM 60579 *			DATE OF PURCHASE: 04/14/2005			GRANTOR: HAROLD L KLITZ		
LEGAL DESCRIPTION: T04 R20-E S10 NESE			PARCEL NO: 51-010-04-20-10-096-000			CONTROL NO: 138052		
40	\$52,643.76	0.95961593	\$50,517.79					
				0	\$0.00	STAT	999999	STATE OF WISCONSIN
				0.00272280	\$137.55	CNTY	51	RACINE COUNTY
				0.00086560	\$43.73	MUNI	51010	TOWN OF NORWAY
				0.00566180	\$286.02	REG	673857	SCH D OF MUSKEGO-NORWAY
				0.00025030	\$12.64	VTAE	000800	WAUKESHA COUNTY AREA VTAE DISTRICT
<b>Parcel Total:</b>					<b>\$479.94</b>			



# State of Wisconsin / Department of Natural Resources

Tony Evers , Governor

, Secretary

2/5/2025

## Chapter 70.114 - Aids Payment Worksheet For Tax Year 2024(Payment Year 2025) - Payment Due January 31, 2025

5246 of 7093

LEGAL DESCRIPTION: T04 R20-E S10 SESE	PARCEL NO: 51-010-04-20-10-096-000	CONTROL NO: 138053
---------------------------------------	------------------------------------	--------------------

40	\$52,643.76	0.95961593	\$50,517.79
----	-------------	------------	-------------

0	\$0.00	STAT	999999	STATE OF WISCONSIN
0.00272280	\$137.55	CNTY	51	RACINE COUNTY
0.00086560	\$43.73	MUNI	51010	TOWN OF NORWAY
0.00566180	\$286.02	REG	673857	SCH D OF MUSKEGO-NORWAY
0.00025030	\$12.64	VTAE	000800	WAUKESHA COUNTY AREA VTAE DISTRICT

Parcel Total:	\$479.94
---------------	----------

LEGAL DESCRIPTION: T04 R20-E S10 PT OF NWSE	PARCEL NO: 51-010-04-20-10-095-000	CONTROL NO: 138054
---	------------------------------------	--------------------

2.43	\$1,453.75	0.95961593	\$1,395.05
------	------------	------------	------------

0	\$0.00	STAT	999999	STATE OF WISCONSIN
0.00272280	\$3.80	CNTY	51	RACINE COUNTY
0.00086560	\$1.21	MUNI	51010	TOWN OF NORWAY
0.00566180	\$7.90	REG	673857	SCH D OF MUSKEGO-NORWAY
0.00025030	\$0.35	VTAE	000800	WAUKESHA COUNTY AREA VTAE DISTRICT

Parcel Total:	\$13.26
---------------	---------

LEGAL DESCRIPTION: T04 R20-E S10 PT OF SWNE	PARCEL NO: 51-010-04-20-10-081-000	CONTROL NO: 138055
---	------------------------------------	--------------------

0.6	\$538.54	0.95961593	\$516.79
-----	----------	------------	----------

0	\$0.00	STAT	999999	STATE OF WISCONSIN
0.00272280	\$1.41	CNTY	51	RACINE COUNTY
0.00086560	\$0.45	MUNI	51010	TOWN OF NORWAY
0.00566180	\$2.93	REG	673857	SCH D OF MUSKEGO-NORWAY
0.00025030	\$0.13	VTAE	000800	WAUKESHA COUNTY AREA VTAE DISTRICT

Parcel Total:	\$4.92
---------------	--------



# State of Wisconsin / Department of Natural Resources

Tony Evers , Governor

, Secretary

2/5/2025

## Chapter 70.114 - Aids Payment Worksheet For Tax Year 2024(Payment Year 2025) - Payment Due January 31, 2025

5247 of 7093

LEGAL DESCRIPTION: T04 R20-E S10 PT OF NESW	PARCEL NO: 51-010-04-20-10-095-000	CONTROL NO: 138056
---	------------------------------------	--------------------

0.57	\$340.37	0.95961593	\$326.62
------	----------	------------	----------

0	\$0.00	STAT	999999	STATE OF WISCONSIN
0.00272280	\$0.89	CNTY	51	RACINE COUNTY
0.00086560	\$0.28	MUNI	51010	TOWN OF NORWAY
0.00566180	\$1.85	REG	673857	SCH D OF MUSKEGO-NORWAY
0.00025030	\$0.08	VTAE	000800	WAUKESHA COUNTY AREA VTAE DISTRICT

Parcel Total:	\$3.10
---------------	--------

LEGAL DESCRIPTION: T04 R20-E S10 PT OF SENE	PARCEL NO: 51-010-04-20-10-081-000	CONTROL NO: 138057
---	------------------------------------	--------------------

16.57	\$14,415.01	0.95961593	\$13,832.87
-------	-------------	------------	-------------

0	\$0.00	STAT	999999	STATE OF WISCONSIN
0.00272280	\$37.66	CNTY	51	RACINE COUNTY
0.00086560	\$11.97	MUNI	51010	TOWN OF NORWAY
0.00566180	\$78.32	REG	673857	SCH D OF MUSKEGO-NORWAY
0.00025030	\$3.46	VTAE	000800	WAUKESHA COUNTY AREA VTAE DISTRICT

Parcel Total:	\$131.41
---------------	----------

File Number Total:	\$1,112.57
--------------------	------------



# State of Wisconsin / Department of Natural Resources

Tony Evers , Governor

, Secretary

2/5/2025

## Chapter 70.114 - Aids Payment Worksheet For Tax Year 2024(Payment Year 2025) - Payment Due January 31, 2025

5248 of 7093

FILE NO: WM 60624 *	DATE OF PURCHASE: 04/14/2005	GRANTOR: HAROLD L KLITZ
LEGAL DESCRIPTION: T04 R20-E S11 NWSW	PARCEL NO: 51-010-04-20-11-017-000	CONTROL NO: 138308

40	\$35,888.52	0.95961593	\$34,439.20
----	-------------	------------	-------------

0	\$0.00	STAT	999999	STATE OF WISCONSIN
0.00272280	\$93.77	CNTY	51	RACINE COUNTY
0.00086560	\$29.81	MUNI	51010	TOWN OF NORWAY
0.00566180	\$194.99	REG	673857	SCH D OF MUSKEGO-NORWAY
0.00025030	\$8.62	VTAE	000800	WAUKESHA COUNTY AREA VTAE DISTRICT

Parcel Total:	\$327.19
---------------	----------

File Number Total:	\$327.19
--------------------	----------

Municipality Total:	\$1,458.32
---------------------	------------



# State of Wisconsin / Department of Natural Resources

Tony Evers , Governor

, Secretary

2/5/2025

## Chapter 70.114 - Aids Payment Worksheet For Tax Year 2024(Payment Year 2025) - Payment Due January 31, 2025

5249 of 7093

DETAIL FOR TOWN OF WATERFORD, RACINE COUNTY

Acres	Est. Adjust. Purch. Price	Level of Assessment	Adjusted Local Value	Net Gen. Tax Rate	Calc. Aid Pay Amount	----- Taxing Jurisdiction -----		
						Type	Code	Description
FILE NO: FM 10101 *			DATE OF PURCHASE: 02/09/2015			GRANTOR: The Conservation Fund (forme		
LEGAL DESCRIPTION: T04 R19-E S19 SWNW				PARCEL NO: 016 041919007000		CONTROL NO: 100520		
40	\$15,147.75	0.81397668	\$12,329.92					
				0	\$0.00	STAT	999999	STATE OF WISCONSIN
				0.00312090	\$38.48	CNTY	51	RACINE COUNTY
				0.00238430	\$29.40	MUNI	51016	TOWN OF WATERFORD
				0.00592890	\$73.10	REG	516113	SCH D OF WATERFORD GRADED J 1 (V)
				0.00445260	\$54.90	REG	516083	UHS D OF WATERFORD
				0.00062580	\$7.72	VTAE	000600	GATEWAY VTAE DISTRICT
Parcel Total:					\$203.60			

LEGAL DESCRIPTION: T04 R19-E S19 PT OF NWNW				PARCEL NO: 016 041919020000		CONTROL NO: 100521		
11.08	\$4,195.93	0.81397668	\$3,415.39					
				0	\$0.00	STAT	999999	STATE OF WISCONSIN
				0.00312090	\$10.66	CNTY	51	RACINE COUNTY
				0.00238430	\$8.14	MUNI	51016	TOWN OF WATERFORD
				0.00445260	\$15.21	REG	516083	UHS D OF WATERFORD
				0.00592890	\$20.25	REG	516113	SCH D OF WATERFORD GRADED J 1 (V)
				0.00062580	\$2.14	VTAE	000600	GATEWAY VTAE DISTRICT
Parcel Total:					\$56.40			



# State of Wisconsin / Department of Natural Resources

Tony Evers , Governor

, Secretary

2/5/2025

## Chapter 70.114 - Aids Payment Worksheet For Tax Year 2024(Payment Year 2025) - Payment Due January 31, 2025

5250 of 7093

LEGAL DESCRIPTION: T04 R19-E S19 NWSW	PARCEL NO: 016 041919008000	CONTROL NO: 100522
---------------------------------------	-----------------------------	--------------------

40	\$11,794.77	0.81397668	\$9,600.67	
----	-------------	------------	------------	--

0	\$0.00	STAT	999999	STATE OF WISCONSIN
0.00312090	\$29.96	CNTY	51	RACINE COUNTY
0.00238430	\$22.89	MUNI	51016	TOWN OF WATERFORD
0.00445260	\$42.75	REG	516083	UHS D OF WATERFORD
0.00592890	\$56.92	REG	516113	SCH D OF WATERFORD GRADED J 1 (V)
0.00062580	\$6.01	VTAE	000600	GATEWAY VTAE DISTRICT

Parcel Total:	\$158.53
---------------	----------

LEGAL DESCRIPTION: T04 R19-E S19 PT OF SWSW	PARCEL NO: 016 041919008000	CONTROL NO: 130234
---	-----------------------------	--------------------

1.33	\$392.18	0.81397668	\$319.22	
------	----------	------------	----------	--

0	\$0.00	STAT	999999	STATE OF WISCONSIN
0.00312090	\$1.00	CNTY	51	RACINE COUNTY
0.00238430	\$0.76	MUNI	51016	TOWN OF WATERFORD
0.00592890	\$1.89	REG	516113	SCH D OF WATERFORD GRADED J 1 (V)
0.00445260	\$1.42	REG	516083	UHS D OF WATERFORD
0.00062580	\$0.20	VTAE	000600	GATEWAY VTAE DISTRICT

Parcel Total:	\$5.27
---------------	--------

File Number Total:	\$423.80
--------------------	----------



# State of Wisconsin / Department of Natural Resources

Tony Evers , Governor

, Secretary

2/5/2025

## Chapter 70.114 - Aids Payment Worksheet For Tax Year 2024(Payment Year 2025) - Payment Due January 31, 2025

5251 of 7093

FILE NO: WM 60015 *				DATE OF PURCHASE: 12/22/2008				GRANTOR: Thomas G & Sharon Smith Cer			
LEGAL DESCRIPTION: T04 R19-E S16 SENW				PARCEL NO: 016041916009000				CONTROL NO: 100480			
40.03	\$371,022.67	0.81397668	\$302,003.80								
				0	\$0.00	STAT	999999	STATE OF WISCONSIN			
				0.00312090	\$942.51	CNTY	51	RACINE COUNTY			
				0.00238430	\$720.06	MUNI	51016	TOWN OF WATERFORD			
				0.00592890	\$1,790.55	REG	516113	SCH D OF WATERFORD GRADED J 1 (V)			
				0.00445260	\$1,344.70	REG	516083	UHS D OF WATERFORD			
				0.00062580	\$188.99	VTAE	000600	GATEWAY VTAE DISTRICT			
Parcel Total:					\$4,986.81						

LEGAL DESCRIPTION: T04 R19-E S16 PT OF SWNE				PARCEL NO: 016041916008000				CONTROL NO: 100481			
30.15	\$74,559.58	0.81397668	\$60,689.76								
				0	\$0.00	STAT	999999	STATE OF WISCONSIN			
				0.00312090	\$189.40	CNTY	51	RACINE COUNTY			
				0.00238430	\$144.70	MUNI	51016	TOWN OF WATERFORD			
				0.00592890	\$359.82	REG	516113	SCH D OF WATERFORD GRADED J 1 (V)			
				0.00445260	\$270.23	REG	516083	UHS D OF WATERFORD			
				0.00062580	\$37.98	VTAE	000600	GATEWAY VTAE DISTRICT			
Parcel Total:					\$1,002.13						



# State of Wisconsin / Department of Natural Resources

Tony Evers , Governor

, Secretary

2/5/2025

## Chapter 70.114 - Aids Payment Worksheet For Tax Year 2024(Payment Year 2025) - Payment Due January 31, 2025

5252 of 7093

LEGAL DESCRIPTION: T04 R19-E S16 SENE				PARCEL NO: 016041916005000				CONTROL NO: 100482			
40.03	\$280,486.03	0.81397668	\$228,309.08								
				0	\$0.00	STAT	999999	STATE OF WISCONSIN			
				0.00312090	\$712.52	CNTY	51	RACINE COUNTY			
				0.00238430	\$544.36	MUNI	51016	TOWN OF WATERFORD			
				0.00592890	\$1,353.62	REG	516113	SCH D OF WATERFORD GRADED J 1 (V)			
				0.00445260	\$1,016.57	REG	516083	UHS D OF WATERFORD			
				0.00062580	\$142.87	VTAE	000600	GATEWAY VTAE DISTRICT			
				Parcel Total:	\$3,769.94						

LEGAL DESCRIPTION: T04 R19-E S16 PT OF NESE				PARCEL NO: 01604191600				CONTROL NO: 100483			
9	\$21,470.29	0.81397668	\$17,476.31								
				0	\$0.00	STAT	999999	STATE OF WISCONSIN			
				0.00312090	\$54.54	CNTY	51	RACINE COUNTY			
				0.00238430	\$41.67	MUNI	51016	TOWN OF WATERFORD			
				0.00592890	\$103.62	REG	516113	SCH D OF WATERFORD GRADED J 1 (V)			
				0.00445260	\$77.82	REG	516083	UHS D OF WATERFORD			
				0.00062580	\$10.94	VTAE	000600	GATEWAY VTAE DISTRICT			
				Parcel Total:	\$288.59						





# State of Wisconsin / Department of Natural Resources

Tony Evers , Governor

, Secretary

2/5/2025

## Chapter 70.114 - Aids Payment Worksheet For Tax Year 2024(Payment Year 2025) - Payment Due January 31, 2025

5253 of 7093

LEGAL DESCRIPTION: T04 R19-E S16 PT OF NWSE	PARCEL NO: 01604191600	CONTROL NO: 114780
---	------------------------	--------------------

0.58	\$1,383.65	0.81397668	\$1,126.26
------	------------	------------	------------

0	\$0.00	STAT	999999	STATE OF WISCONSIN
0.00312090	\$3.51	CNTY	51	RACINE COUNTY
0.00238430	\$2.69	MUNI	51016	TOWN OF WATERFORD
0.00592890	\$6.68	REG	516113	SCH D OF WATERFORD GRADED J 1 (V)
0.00445260	\$5.01	REG	516083	UHS D OF WATERFORD
0.00062580	\$0.70	VTAE	000600	GATEWAY VTAE DISTRICT

Parcel Total:	\$18.59
---------------	---------

File Number Total:	\$10,066.06
--------------------	-------------

FILE NO: WM 60101 *	DATE OF PURCHASE: 10/29/2010	GRANTOR: H. Earl and Lucille M. Ranke
---------------------	------------------------------	---------------------------------------

LEGAL DESCRIPTION: T04 R19-E S16 PT OF NESW	PARCEL NO: 016 04-19-16-012-000	CONTROL NO: 115540
---	---------------------------------	--------------------

20	\$110,215.36	0.81397668	\$89,712.73
----	--------------	------------	-------------

0	\$0.00	STAT	999999	STATE OF WISCONSIN
0.00312090	\$279.98	CNTY	51	RACINE COUNTY
0.00238430	\$213.90	MUNI	51016	TOWN OF WATERFORD
0.00445260	\$399.45	REG	516083	UHS D OF WATERFORD
0.00592890	\$531.90	REG	516113	SCH D OF WATERFORD GRADED J 1 (V)
0.00062580	\$56.14	VTAE	000600	GATEWAY VTAE DISTRICT

Parcel Total:	\$1,481.37
---------------	------------



# State of Wisconsin / Department of Natural Resources

Tony Evers , Governor

, Secretary

2/5/2025

## Chapter 70.114 - Aids Payment Worksheet For Tax Year 2024(Payment Year 2025) - Payment Due January 31, 2025

5254 of 7093

LEGAL DESCRIPTION: T04 R19-E S16 SESW				PARCEL NO: 016 04-19-16-013-000				CONTROL NO: 115541	
40.05	\$220,706.28	0.81397668	\$179,649.76						
				0	\$0.00	STAT	999999	STATE OF WISCONSIN	
				0.00312090	\$560.66	CNTY	51	RACINE COUNTY	
				0.00238430	\$428.34	MUNI	51016	TOWN OF WATERFORD	
				0.00445260	\$799.91	REG	516083	UHS D OF WATERFORD	
				0.00592890	\$1,065.13	REG	516113	SCH D OF WATERFORD GRADED J 1 (V)	
				0.00062580	\$112.42	VTAE	000600	GATEWAY VTAE DISTRICT	
Parcel Total:					\$2,966.46				

LEGAL DESCRIPTION: T04 R19-E S16 SWSE				PARCEL NO: 016 04-19-16-014-000				CONTROL NO: 115542	
40.05	\$220,706.28	0.81397668	\$179,649.76						
				0	\$0.00	STAT	999999	STATE OF WISCONSIN	
				0.00312090	\$560.66	CNTY	51	RACINE COUNTY	
				0.00238430	\$428.34	MUNI	51016	TOWN OF WATERFORD	
				0.00592890	\$1,065.13	REG	516113	SCH D OF WATERFORD GRADED J 1 (V)	
				0.00445260	\$799.91	REG	516083	UHS D OF WATERFORD	
				0.00062580	\$112.42	VTAE	000600	GATEWAY VTAE DISTRICT	
Parcel Total:					\$2,966.46				



# State of Wisconsin / Department of Natural Resources

Tony Evers , Governor

, Secretary

2/5/2025

## Chapter 70.114 - Aids Payment Worksheet For Tax Year 2024(Payment Year 2025) - Payment Due January 31, 2025

5255 of 7093

LEGAL DESCRIPTION: T04 R19-E S16 PT OF SESE	PARCEL NO: 016 04-19-16-015-000	CONTROL NO: 120200
---	---------------------------------	--------------------

0.75	\$4,133.08	0.81397668	\$3,364.23
------	------------	------------	------------

0	\$0.00	STAT	999999	STATE OF WISCONSIN
0.00312090	\$10.50	CNTY	51	RACINE COUNTY
0.00238430	\$8.02	MUNI	51016	TOWN OF WATERFORD
0.00592890	\$19.95	REG	516113	SCH D OF WATERFORD GRADED J 1 (V)
0.00445260	\$14.98	REG	516083	UHS D OF WATERFORD
0.00062580	\$2.11	VTAE	000600	GATEWAY VTAE DISTRICT

Parcel Total:	\$55.56
---------------	---------

File Number Total:	\$7,469.85
--------------------	------------

FILE NO: WM 60128 *	DATE OF PURCHASE: 11/21/2011	GRANTOR: Carl M. and Beverly J. M Kas
---------------------	------------------------------	---------------------------------------

LEGAL DESCRIPTION: T04 R19-E S11 PT OF E2NW	PARCEL NO: 51-016-04-19 11-019-002	CONTROL NO: 121540
---	------------------------------------	--------------------

7.27	\$5,797.63	0.81397668	\$4,719.13
------	------------	------------	------------

0	\$0.00	STAT	999999	STATE OF WISCONSIN
0.00312090	\$14.73	CNTY	51	RACINE COUNTY
0.00238430	\$11.25	MUNI	51016	TOWN OF WATERFORD
0.00592890	\$27.98	REG	516113	SCH D OF WATERFORD GRADED J 1 (V)
0.00445260	\$21.01	REG	516083	UHS D OF WATERFORD
0.00062580	\$2.95	VTAE	000600	GATEWAY VTAE DISTRICT

Parcel Total:	\$77.92
---------------	---------

File Number Total:	\$77.92
--------------------	---------



# State of Wisconsin / Department of Natural Resources

Tony Evers , Governor

, Secretary

2/5/2025

## Chapter 70.114 - Aids Payment Worksheet For Tax Year 2024(Payment Year 2025) - Payment Due January 31, 2025

5256 of 7093

FILE NO: WM 60166 *		DATE OF PURCHASE: 05/23/2012		GRANTOR: George M. & Laura A. M Brone	
LEGAL DESCRIPTION: T04 R19-E S11 PT OF SE		PARCEL NO: 016 041911032000		CONTROL NO: 122319	
54.48	\$436,761.43	0.81397668	\$355,513.61		
		0	\$0.00	STAT 999999	STATE OF WISCONSIN
		0.00312090	\$1,109.51	CNTY 51	RACINE COUNTY
		0.00238430	\$847.65	MUNI 51016	TOWN OF WATERFORD
		0.00636740	\$2,263.69	REG 516104	SCH D OF WASHINGTON - CALDWELL
		0.00062580	\$222.48	VTAE 000600	GATEWAY VTAE DISTRICT
Parcel Total:			\$4,443.33		

LEGAL DESCRIPTION: T04 R19-E S11 PT OF E2SE		PARCEL NO: 016 041911032000		CONTROL NO: 122320	
0.44	\$3,402.53	0.81397668	\$2,769.58		
		0	\$0.00	STAT 999999	STATE OF WISCONSIN
		0.00312090	\$8.64	CNTY 51	RACINE COUNTY
		0.00238430	\$6.60	MUNI 51016	TOWN OF WATERFORD
		0.00636740	\$17.63	REG 516104	SCH D OF WASHINGTON - CALDWELL
		0.00062580	\$1.73	VTAE 000600	GATEWAY VTAE DISTRICT
Parcel Total:			\$34.60		

File Number Total:	\$4,477.93
--------------------	------------



# State of Wisconsin / Department of Natural Resources

Tony Evers , Governor

, Secretary

2/5/2025

## Chapter 70.114 - Aids Payment Worksheet For Tax Year 2024(Payment Year 2025) - Payment Due January 31, 2025

5257 of 7093

FILE NO: WM 60199 *				DATE OF PURCHASE: 12/27/2012				GRANTOR: Thomas G. & Sharon Smith Ce			
LEGAL DESCRIPTION: T04 R19-E S16 PT OF NESW				PARCEL NO: 016 041916007000				CONTROL NO: 125750			
20.18	\$8,861.51	0.81397668	\$7,213.06								
				0	\$0.00	STAT	999999	STATE OF WISCONSIN			
				0.00312090	\$22.51	CNTY	51	RACINE COUNTY			
				0.00238430	\$17.20	MUNI	51016	TOWN OF WATERFORD			
				0.00445260	\$32.12	REG	516083	UHS D OF WATERFORD			
				0.00592890	\$42.77	REG	516113	SCH D OF WATERFORD GRADED J 1 (V)			
				0.00062580	\$4.51	VTAE	000600	GATEWAY VTAE DISTRICT			
Parcel Total:					\$119.11						

LEGAL DESCRIPTION: T04 R19-E S16 PT OF NWSE				PARCEL NO: 016 041916006000				CONTROL NO: 125751			
26.41	\$35,904.57	0.81397668	\$29,225.48								
				0	\$0.00	STAT	999999	STATE OF WISCONSIN			
				0.00312090	\$91.21	CNTY	51	RACINE COUNTY			
				0.00238430	\$69.68	MUNI	51016	TOWN OF WATERFORD			
				0.00592890	\$173.27	REG	516113	SCH D OF WATERFORD GRADED J 1 (V)			
				0.00445260	\$130.13	REG	516083	UHS D OF WATERFORD			
				0.00062580	\$18.29	VTAE	000600	GATEWAY VTAE DISTRICT			
Parcel Total:					\$482.58						



# State of Wisconsin / Department of Natural Resources

Tony Evers , Governor

, Secretary

2/5/2025

## Chapter 70.114 - Aids Payment Worksheet For Tax Year 2024(Payment Year 2025) - Payment Due January 31, 2025

5258 of 7093

LEGAL DESCRIPTION: T04 R19-E S16 PT OF NESE				PARCEL NO: 016 041916006000		CONTROL NO: 125752	
9.72	\$13,214.40	0.81397668	\$10,756.21				
			0	\$0.00	STAT	999999	STATE OF WISCONSIN
			0.00312090	\$33.57	CNTY	51	RACINE COUNTY
			0.00238430	\$25.65	MUNI	51016	TOWN OF WATERFORD
			0.00445260	\$47.89	REG	516083	UHS D OF WATERFORD
			0.00592890	\$63.77	REG	516113	SCH D OF WATERFORD GRADED J 1 (V)
			0.00062580	\$6.73	VTAE	000600	GATEWAY VTAE DISTRICT
Parcel Total:				\$177.61			
File Number Total:				\$779.30			
Municipality Total:				\$23,294.86			



# State of Wisconsin / Department of Natural Resources

Tony Evers , Governor

, Secretary

2/5/2025

## Chapter 70.114 - Aids Payment Worksheet For Tax Year 2024(Payment Year 2025) - Payment Due January 31, 2025

5259 of 7093

DETAIL FOR VILLAGE OF MOUNT PLEASANT, RACINE COUNTY

Acres	Est. Adjust. Purch. Price	Level of Assessment	Adjusted Local Value	Net Gen. Tax Rate	Calc. Aid Pay Amount	----- Taxing Jurisdiction -----		
						Type	Code	Description
FILE NO: PR 40259 *		DATE OF PURCHASE: 12/22/2021			GRANTOR: Canadian Pacific Railway			
LEGAL DESCRIPTION: T03 R22-E S30 PT OF NWNW				PARCEL NO: 51-151-03-22-30-033-000		CONTROL NO: 136593		
2.78	\$38.13	0.96615927	\$36.84					
				0	\$0.00	STAT	999999	STATE OF WISCONSIN
				0.00267530	\$0.10	CNTY	51	RACINE COUNTY
				0.00562720	\$0.21	MUNI	51151	VILLAGE OF MOUNT PLEASANT
				0.00725220	\$0.27	REG	514620	SCH D OF RACINE
				0.00053640	\$0.02	VTAE	000600	GATEWAY VTAE DISTRICT
Parcel Total:					\$0.60			

LEGAL DESCRIPTION: T03 R22-E S30 PT OF NENW				PARCEL NO: 51-151-03-22-30-033-000		CONTROL NO: 136594		
2.78	\$38.13	0.96615927	\$36.84					
				0	\$0.00	STAT	999999	STATE OF WISCONSIN
				0.00267530	\$0.10	CNTY	51	RACINE COUNTY
				0.00562720	\$0.21	MUNI	51151	VILLAGE OF MOUNT PLEASANT
				0.00725220	\$0.27	REG	514620	SCH D OF RACINE
				0.00053640	\$0.02	VTAE	000600	GATEWAY VTAE DISTRICT
Parcel Total:					\$0.60			



# State of Wisconsin / Department of Natural Resources

Tony Evers , Governor

, Secretary

2/5/2025

## Chapter 70.114 - Aids Payment Worksheet For Tax Year 2024(Payment Year 2025) - Payment Due January 31, 2025

5260 of 7093

LEGAL DESCRIPTION: T03 R22-E S30 PT OF NWNE      PARCEL NO: 51-151-03-22-30-033-000      CONTROL NO: 136595

2.78      \$38.13      0.96615927      \$36.84

0      \$0.00      STAT      999999      STATE OF WISCONSIN

0.00267530      \$0.10      CNTY      51      RACINE COUNTY

0.00562720      \$0.21      MUNI      51151      VILLAGE OF MOUNT PLEASANT

0.00725220      \$0.27      REG      514620      SCH D OF RACINE

0.00053640      \$0.02      VTAE      000600      GATEWAY VTAE DISTRICT

Parcel Total:      \$0.60

LEGAL DESCRIPTION: T03 R22-E S30 PT OF NENE      PARCEL NO: 51-151-03-22-30-033-000      CONTROL NO: 136596

2.78      \$38.13      0.96615927      \$36.84

0      \$0.00      STAT      999999      STATE OF WISCONSIN

0.00267530      \$0.10      CNTY      51      RACINE COUNTY

0.00562720      \$0.21      MUNI      51151      VILLAGE OF MOUNT PLEASANT

0.00725220      \$0.27      REG      514620      SCH D OF RACINE

0.00053640      \$0.02      VTAE      000600      GATEWAY VTAE DISTRICT

Parcel Total:      \$0.60

LEGAL DESCRIPTION: T03 R22-E S29 PT OF NWNW      PARCEL NO: 51-151-03-22-30-033-000      CONTROL NO: 136597

0.63      \$8.64      0.96615927      \$8.35

0      \$0.00      STAT      999999      STATE OF WISCONSIN

0.00267530      \$0.02      CNTY      51      RACINE COUNTY

0.00562720      \$0.05      MUNI      51151      VILLAGE OF MOUNT PLEASANT

0.00725220      \$0.06      REG      514620      SCH D OF RACINE

0.00053640      \$0.00      VTAE      000600      GATEWAY VTAE DISTRICT

Parcel Total:      \$0.13





# State of Wisconsin / Department of Natural Resources

Tony Evers , Governor

, Secretary

2/5/2025

## Chapter 70.114 - Aids Payment Worksheet For Tax Year 2024(Payment Year 2025) - Payment Due January 31, 2025

5261 of 7093

LEGAL DESCRIPTION: T03 R22-E S20 PT OF SWSW				PARCEL NO: 51-151-03-22-20-043-000				CONTROL NO: 136598	
2.5	\$34.29	0.96615927	\$33.13	0	\$0.00	STAT	999999	STATE OF WISCONSIN	
				0.00267530	\$0.09	CNTY	51	RACINE COUNTY	
				0.00562720	\$0.19	MUNI	51151	VILLAGE OF MOUNT PLEASANT	
				0.00725220	\$0.24	REG	514620	SCH D OF RACINE	
				0.00053640	\$0.02	VTAE	000600	GATEWAY VTAE DISTRICT	
Parcel Total:				\$0.54					

LEGAL DESCRIPTION: T03 R22-E S20 PT OF SESW				PARCEL NO: 51-151-03-22-20-043-000				CONTROL NO: 136599	
2.5	\$34.29	0.96615927	\$33.13	0	\$0.00	STAT	999999	STATE OF WISCONSIN	
				0.00267530	\$0.09	CNTY	51	RACINE COUNTY	
				0.00562720	\$0.19	MUNI	51151	VILLAGE OF MOUNT PLEASANT	
				0.00725220	\$0.24	REG	514620	SCH D OF RACINE	
				0.00053640	\$0.02	VTAE	000600	GATEWAY VTAE DISTRICT	
Parcel Total:				\$0.54					

LEGAL DESCRIPTION: T03 R22-E S20 PT OF SWSE				PARCEL NO: 51-151-03-22-20-043-000				CONTROL NO: 136600	
2.23	\$30.59	0.96615927	\$29.55	0	\$0.00	STAT	999999	STATE OF WISCONSIN	
				0.00267530	\$0.08	CNTY	51	RACINE COUNTY	
				0.00562720	\$0.17	MUNI	51151	VILLAGE OF MOUNT PLEASANT	
				0.00725220	\$0.21	REG	514620	SCH D OF RACINE	
				0.00053640	\$0.02	VTAE	000600	GATEWAY VTAE DISTRICT	
Parcel Total:				\$0.48					



# State of Wisconsin / Department of Natural Resources

Tony Evers , Governor

, Secretary

2/5/2025

Chapter 70.114 - Aids Payment Worksheet For Tax Year 2024(Payment Year 2025) - Payment Due  
January 31, 2025

5262 of 7093

File Number Total: \$4.09

Municipality Total: \$4.09



# State of Wisconsin / Department of Natural Resources

Tony Evers , Governor

, Secretary

2/5/2025

## Chapter 70.114 - Aids Payment Worksheet For Tax Year 2024(Payment Year 2025) - Payment Due January 31, 2025

5263 of 7093

DETAIL FOR VILLAGE OF ROCHESTER, RACINE COUNTY

Acres	Est. Adjust. Purch. Price	Level of Assessment	Adjusted Local Value	Net Gen. Tax Rate	Calc. Aid Pay Amount	----- Taxing Jurisdiction -----		
						Type	Code	Description
FILE NO: FM 10016 *		DATE OF PURCHASE: 08/07/2009			GRANTOR: WI-DOT			
LEGAL DESCRIPTION: T03 R19-E S01 PT OF NESW				PARCEL NO: 01-012-010		CONTROL NO: 103380		
8.7	\$10,285.09	0.76939570	\$7,913.30					
				0	\$0.00	STAT	999999	STATE OF WISCONSIN
				0.00310550	\$24.57	CNTY	51	RACINE COUNTY
				0.00234290	\$18.54	MUNI	51176	VILLAGE OF ROCHESTER
				0.00637290	\$50.43	REG	516113	SCH D OF WATERFORD GRADED J 1 (V)
				0.00478610	\$37.87	REG	516083	UHS D OF WATERFORD
				0.00067270	\$5.32	VTAE	000600	GATEWAY VTAE DISTRICT
Parcel Total:					\$136.73			

File Number Total: \$136.73

FILE NO: W 1455 *		DATE OF PURCHASE: 05/31/2002			GRANTOR: RHODA RUNZHEIMER			
LEGAL DESCRIPTION: T03 R19-E S05 PT OF NESW				PARCEL NO: 51-014-03-19-05-009-000		CONTROL NO: 87250		

0.1	\$4,934.91	0.76939570	\$3,796.90					
				0	\$0.00	STAT	999999	STATE OF WISCONSIN
				0.00310550	\$11.79	CNTY	51	RACINE COUNTY
				0.00234290	\$8.90	MUNI	51176	VILLAGE OF ROCHESTER
				0.00478610	\$18.17	REG	516083	UHS D OF WATERFORD
				0.00637290	\$24.20	REG	516113	SCH D OF WATERFORD GRADED J 1 (V)
				0.00067270	\$2.55	VTAE	000600	GATEWAY VTAE DISTRICT
Parcel Total:					\$65.61			



# State of Wisconsin / Department of Natural Resources

Tony Evers , Governor

, Secretary

2/5/2025

## Chapter 70.114 - Aids Payment Worksheet For Tax Year 2024(Payment Year 2025) - Payment Due January 31, 2025

5264 of 7093

LEGAL DESCRIPTION: T03 R19-E S05 PT OF SESW      PARCEL NO: 51-014-03-19-05-009-000      CONTROL NO: 87251

27.9    \$1,376,840.32    0.76939570    \$1,059,335.03

0	\$0.00	STAT	999999	STATE OF WISCONSIN
0.00310550	\$3,289.76	CNTY	51	RACINE COUNTY
0.00234290	\$2,481.96	MUNI	51176	VILLAGE OF ROCHESTER
0.00637290	\$6,751.04	REG	516113	SCH D OF WATERFORD GRADED J 1 (V)
0.00478610	\$5,070.05	REG	516083	UHS D OF WATERFORD
0.00067270	\$712.62	VTAE	000600	GATEWAY VTAE DISTRICT

Parcel Total:      \$18,305.43

File Number Total:      \$18,371.04

Municipality Total:      \$18,507.77



# State of Wisconsin / Department of Natural Resources

Tony Evers , Governor

, Secretary

2/5/2025

## Chapter 70.114 - Aids Payment Worksheet For Tax Year 2024(Payment Year 2025) - Payment Due January 31, 2025

5265 of 7093

DETAIL FOR VILLAGE OF STURTEVANT, RACINE COUNTY

Acres	Est. Adjust. Purch. Price	Level of Assessment	Adjusted Local Value	Net Gen. Tax Rate	Calc. Aid Pay Amount	----- Taxing Jurisdiction -----		
						Type	Code	Description
FILE NO: PR 40259 *		DATE OF PURCHASE: 12/22/2021			GRANTOR: Canadian Pacific Railway			
LEGAL DESCRIPTION: T03 R22-E S20 PT OF SESE				PARCEL NO: 51-181-03-22-20-001-000		CONTROL NO: 136601		
2.8	\$28.70	0.81846703	\$23.49					
				0	\$0.00	STAT	999999	STATE OF WISCONSIN
				0.00313960	\$0.07	CNTY	51	RACINE COUNTY
				0.00688530	\$0.16	MUNI	51181	VILLAGE OF STURTEVANT
				0.00850940	\$0.20	REG	514620	SCH D OF RACINE
				0.00062950	\$0.01	VTAE	000600	GATEWAY VTAE DISTRICT
Parcel Total:					\$0.44			

LEGAL DESCRIPTION: T03 R22-E S21 PT OF SWSW				PARCEL NO: 51-181-03-22-21-035-000		CONTROL NO: 136602		
3.05	\$31.26	0.81846703	\$25.58					
				0	\$0.00	STAT	999999	STATE OF WISCONSIN
				0.00313960	\$0.08	CNTY	51	RACINE COUNTY
				0.00688530	\$0.18	MUNI	51181	VILLAGE OF STURTEVANT
				0.00850940	\$0.22	REG	514620	SCH D OF RACINE
				0.00062950	\$0.02	VTAE	000600	GATEWAY VTAE DISTRICT
Parcel Total:					\$0.50			



# State of Wisconsin / Department of Natural Resources

Tony Evers , Governor

, Secretary

2/5/2025

## Chapter 70.114 - Aids Payment Worksheet For Tax Year 2024(Payment Year 2025) - Payment Due January 31, 2025

5266 of 7093

LEGAL DESCRIPTION: T03 R22-E S21 PT OF SESW      PARCEL NO: 51-181-03-22-21-035-000      CONTROL NO: 143426

1.31      \$13.43      0.81846703      \$10.99

0      \$0.00      STAT      999999      STATE OF WISCONSIN

0.00313960      \$0.03      CNTY      51      RACINE COUNTY

0.00688530      \$0.08      MUNI      51181      VILLAGE OF STURTEVANT

0.00850940      \$0.09      REG      514620      SCH D OF RACINE

0.00062950      \$0.01      VTAE      000600      GATEWAY VTAE DISTRICT

Parcel Total:      \$0.21

File Number Total:      \$1.15

Municipality Total:      \$1.15



# State of Wisconsin / Department of Natural Resources

Tony Evers , Governor

, Secretary

2/5/2025

## Chapter 70.114 - Aids Payment Worksheet For Tax Year 2024(Payment Year 2025) - Payment Due January 31, 2025

5267 of 7093

DETAIL FOR VILLAGE OF UNION GROVE, RACINE COUNTY

Acres	Est. Adjust. Purch. Price	Level of Assessment	Adjusted Local Value	Net Gen. Tax Rate	Calc. Aid Pay Amount	----- Taxing Jurisdiction -----		
						Type	Code	Description
FILE NO: PR 40259 *			DATE OF PURCHASE: 12/22/2021			GRANTOR: Canadian Pacific Railway		
LEGAL DESCRIPTION: T03 R21-E S30 PT OF SWSE				PARCEL NO: 51-186-03-21-30-249-000		CONTROL NO: 136567		
1	\$4,381.73	0.81505759	\$3,571.37					
				0	\$0.00	STAT	999999	STATE OF WISCONSIN
				0.00287110	\$10.25	CNTY	51	RACINE COUNTY
				0.00506540	\$18.09	MUNI	51186	VILLAGE OF UNION GROVE
				0.00545920	\$19.50	REG	515859	SCH D OF UNION GROVE J 1
				0.00312720	\$11.17	REG	515852	UHS D OF UNION GROVE
				0.00062170	\$2.22	VTAE	000600	GATEWAY VTAE DISTRICT
Parcel Total:					\$61.23			

LEGAL DESCRIPTION: T03 R21-E S30 PT OF SESE				PARCEL NO: 51-186-03-21-30-249-000		CONTROL NO: 136568		
0.9	\$3,943.56	0.81505759	\$3,214.23					
				0	\$0.00	STAT	999999	STATE OF WISCONSIN
				0.00287110	\$9.23	CNTY	51	RACINE COUNTY
				0.00506540	\$16.28	MUNI	51186	VILLAGE OF UNION GROVE
				0.00312720	\$10.05	REG	515852	UHS D OF UNION GROVE
				0.00545920	\$17.55	REG	515859	SCH D OF UNION GROVE J 1
				0.00062170	\$2.00	VTAE	000600	GATEWAY VTAE DISTRICT
Parcel Total:					\$55.11			



# State of Wisconsin / Department of Natural Resources

Tony Evers , Governor

, Secretary

2/5/2025

## Chapter 70.114 - Aids Payment Worksheet For Tax Year 2024(Payment Year 2025) - Payment Due January 31, 2025

5268 of 7093

LEGAL DESCRIPTION: T03 R21-E S30 PT OF NESE				PARCEL NO: 51-186-03-21-30-249-000			CONTROL NO: 136569	
0.1	\$432.00	0.81505759	\$352.11					
				0	\$0.00	STAT	999999	STATE OF WISCONSIN
				0.00287110	\$1.01	CNTY	51	RACINE COUNTY
				0.00506540	\$1.78	MUNI	51186	VILLAGE OF UNION GROVE
				0.00545920	\$1.92	REG	515859	SCH D OF UNION GROVE J 1
				0.00312720	\$1.10	REG	515852	UHS D OF UNION GROVE
				0.00062170	\$0.22	VTAE	000600	GATEWAY VTAE DISTRICT
Parcel Total:					\$6.03			

LEGAL DESCRIPTION: T03 R21-E S29 PT OF SWSW				PARCEL NO: 51-186-03-21-29-282-000			CONTROL NO: 136570	
0.35	\$3,564.81	0.81505759	\$2,905.52					
				0	\$0.00	STAT	999999	STATE OF WISCONSIN
				0.00287110	\$8.34	CNTY	51	RACINE COUNTY
				0.00506540	\$14.72	MUNI	51186	VILLAGE OF UNION GROVE
				0.00545920	\$15.86	REG	515859	SCH D OF UNION GROVE J 1
				0.00312720	\$9.09	REG	515852	UHS D OF UNION GROVE
				0.00062170	\$1.81	VTAE	000600	GATEWAY VTAE DISTRICT
Parcel Total:					\$49.82			





# State of Wisconsin / Department of Natural Resources

Tony Evers , Governor

, Secretary

2/5/2025

## Chapter 70.114 - Aids Payment Worksheet For Tax Year 2024(Payment Year 2025) - Payment Due January 31, 2025

5269 of 7093

LEGAL DESCRIPTION: T03 R21-E S29 PT OF NWSW				PARCEL NO: 51-186-03-21-29-282-000				CONTROL NO: 136571	
2.61	\$26,583.29	0.81505759	\$21,666.91						
				0	\$0.00	STAT	999999	STATE OF WISCONSIN	
				0.00287110	\$62.21	CNTY	51	RACINE COUNTY	
				0.00506540	\$109.75	MUNI	51186	VILLAGE OF UNION GROVE	
				0.00545920	\$118.28	REG	515859	SCH D OF UNION GROVE J 1	
				0.00312720	\$67.76	REG	515852	UHS D OF UNION GROVE	
				0.00062170	\$13.47	VTAE	000600	GATEWAY VTAE DISTRICT	
Parcel Total:					\$371.47				

LEGAL DESCRIPTION: T03 R21-E S29 PT OF NESW				PARCEL NO: 51-186-03-21-29-282-000				CONTROL NO: 136572	
2.61	\$26,583.29	0.81505759	\$21,666.91						
				0	\$0.00	STAT	999999	STATE OF WISCONSIN	
				0.00287110	\$62.21	CNTY	51	RACINE COUNTY	
				0.00506540	\$109.75	MUNI	51186	VILLAGE OF UNION GROVE	
				0.00312720	\$67.76	REG	515852	UHS D OF UNION GROVE	
				0.00545920	\$118.28	REG	515859	SCH D OF UNION GROVE J 1	
				0.00062170	\$13.47	VTAE	000600	GATEWAY VTAE DISTRICT	
Parcel Total:					\$371.47				



# State of Wisconsin / Department of Natural Resources

Tony Evers , Governor

, Secretary

2/5/2025

## Chapter 70.114 - Aids Payment Worksheet For Tax Year 2024(Payment Year 2025) - Payment Due January 31, 2025

5270 of 7093

LEGAL DESCRIPTION: T03 R21-E S29 PT OF NWSE	PARCEL NO: 51-186-03-21-29-282-000	CONTROL NO: 136573
---	------------------------------------	--------------------

2.61	\$26,583.29	0.81505759	\$21,666.91	
------	-------------	------------	-------------	--

0	\$0.00	STAT	999999	STATE OF WISCONSIN
0.00287110	\$62.21	CNTY	51	RACINE COUNTY
0.00506540	\$109.75	MUNI	51186	VILLAGE OF UNION GROVE
0.00545920	\$118.28	REG	515859	SCH D OF UNION GROVE J 1
0.00312720	\$67.76	REG	515852	UHS D OF UNION GROVE
0.00062170	\$13.47	VTAE	000600	GATEWAY VTAE DISTRICT

Parcel Total:	\$371.47
---------------	----------

LEGAL DESCRIPTION: T03 R21-E S29 PT OF NESE	PARCEL NO: 51-186-03-21-29-019-010	CONTROL NO: 136574
---	------------------------------------	--------------------

2.85	\$35.18	0.81505759	\$28.67	
------	---------	------------	---------	--

0	\$0.00	STAT	999999	STATE OF WISCONSIN
0.00287110	\$0.08	CNTY	51	RACINE COUNTY
0.00506540	\$0.15	MUNI	51186	VILLAGE OF UNION GROVE
0.00312720	\$0.09	REG	515852	UHS D OF UNION GROVE
0.00545920	\$0.16	REG	515859	SCH D OF UNION GROVE J 1
0.00062170	\$0.02	VTAE	000600	GATEWAY VTAE DISTRICT

Parcel Total:	\$0.50
---------------	--------

File Number Total:	\$1,287.10
--------------------	------------

Municipality Total:	\$1,287.10
---------------------	------------



# State of Wisconsin / Department of Natural Resources

Tony Evers , Governor

, Secretary

2/5/2025

## Chapter 70.114 - Aids Payment Worksheet For Tax Year 2024(Payment Year 2025) - Payment Due January 31, 2025

5271 of 7093

DETAIL FOR VILLAGE OF YORKVILLE, RACINE COUNTY

Acres	Est. Adjust. Purch. Price	Level of Assessment	Adjusted Local Value	Net Gen. Tax Rate	Calc. Aid Pay Amount	----- Taxing Jurisdiction -----		
						Type	Code	Description
FILE NO: PR 40259 *			DATE OF PURCHASE: 12/22/2021			GRANTOR: Canadian Pacific Railway		
LEGAL DESCRIPTION: T03 R21-E S30 PT OF SWSW				PARCEL NO: 51-194-03-21-30-026-000		CONTROL NO: 136565		
2.86	\$38.00	0.75692069	\$28.77					
				0	\$0.00	STAT	999999	STATE OF WISCONSIN
				0.00335250	\$0.10	CNTY	51	RACINE COUNTY
				0.002134	\$0.06	MUNI	51194	VILLAGE OF YORKVILLE
				0.00590290	\$0.17	REG	515859	SCH D OF UNION GROVE J 1
				0.00338150	\$0.10	REG	515852	UHS D OF UNION GROVE
				0.00067230	\$0.02	VTAE	000600	GATEWAY VTAE DISTRICT
Parcel Total:					\$0.45			

LEGAL DESCRIPTION: T03 R21-E S30 PT OF SESW				PARCEL NO: 51-194-03-21-30-026-000		CONTROL NO: 136566		
3.87	\$51.43	0.75692069	\$38.93					
				0	\$0.00	STAT	999999	STATE OF WISCONSIN
				0.00335250	\$0.13	CNTY	51	RACINE COUNTY
				0.002134	\$0.08	MUNI	51194	VILLAGE OF YORKVILLE
				0.00590290	\$0.23	REG	515859	SCH D OF UNION GROVE J 1
				0.00338150	\$0.13	REG	515852	UHS D OF UNION GROVE
				0.00067230	\$0.03	VTAE	000600	GATEWAY VTAE DISTRICT
Parcel Total:					\$0.60			



# State of Wisconsin / Department of Natural Resources

Tony Evers , Governor

, Secretary

2/5/2025

## Chapter 70.114 - Aids Payment Worksheet For Tax Year 2024(Payment Year 2025) - Payment Due January 31, 2025

5272 of 7093

LEGAL DESCRIPTION: T03 R21-E S28 PT OF NWSW				PARCEL NO: 51-194-03-21-28-018-000				CONTROL NO: 136575	
2.91	\$38.67	0.75692069	\$29.27						
				0	\$0.00	STAT	999999	STATE OF WISCONSIN	
				0.00335250	\$0.10	CNTY	51	RACINE COUNTY	
				0.002134	\$0.06	MUNI	51194	VILLAGE OF YORKVILLE	
				0.00338150	\$0.10	REG	515852	UHS D OF UNION GROVE	
				0.00590290	\$0.17	REG	515859	SCH D OF UNION GROVE J 1	
				0.00067230	\$0.02	VTAE	000600	GATEWAY VTAE DISTRICT	
Parcel Total:					\$0.45				

LEGAL DESCRIPTION: T03 R21-E S28 PT OF NESW				PARCEL NO: 51-194-03-21-28-018-000				CONTROL NO: 136576	
2.91	\$38.67	0.75692069	\$29.27						
				0	\$0.00	STAT	999999	STATE OF WISCONSIN	
				0.00335250	\$0.10	CNTY	51	RACINE COUNTY	
				0.002134	\$0.06	MUNI	51194	VILLAGE OF YORKVILLE	
				0.00590290	\$0.17	REG	515859	SCH D OF UNION GROVE J 1	
				0.00338150	\$0.10	REG	515852	UHS D OF UNION GROVE	
				0.00067230	\$0.02	VTAE	000600	GATEWAY VTAE DISTRICT	
Parcel Total:					\$0.45				



# State of Wisconsin / Department of Natural Resources

Tony Evers , Governor

, Secretary

2/5/2025

## Chapter 70.114 - Aids Payment Worksheet For Tax Year 2024(Payment Year 2025) - Payment Due January 31, 2025

5273 of 7093

LEGAL DESCRIPTION: T03 R21-E S28 PT OF NWSE				PARCEL NO: 51-194-03-21-28-018-000				CONTROL NO: 136577	
2.91	\$38.67	0.75692069	\$29.27						
				0	\$0.00	STAT	999999	STATE OF WISCONSIN	
				0.00335250	\$0.10	CNTY	51	RACINE COUNTY	
				0.002134	\$0.06	MUNI	51194	VILLAGE OF YORKVILLE	
				0.00338150	\$0.10	REG	515852	UHS D OF UNION GROVE	
				0.00590290	\$0.17	REG	515859	SCH D OF UNION GROVE J 1	
				0.00067230	\$0.02	VTAE	000600	GATEWAY VTAE DISTRICT	
Parcel Total:					\$0.45				

LEGAL DESCRIPTION: T03 R21-E S28 PT OF NESE				PARCEL NO: 51-194-03-21-28-018-000				CONTROL NO: 136578	
3	\$39.86	0.75692069	\$30.17						
				0	\$0.00	STAT	999999	STATE OF WISCONSIN	
				0.00335250	\$0.10	CNTY	51	RACINE COUNTY	
				0.002134	\$0.06	MUNI	51194	VILLAGE OF YORKVILLE	
				0.00338150	\$0.10	REG	515852	UHS D OF UNION GROVE	
				0.00590290	\$0.18	REG	515859	SCH D OF UNION GROVE J 1	
				0.00067230	\$0.02	VTAE	000600	GATEWAY VTAE DISTRICT	
Parcel Total:					\$0.46				



# State of Wisconsin / Department of Natural Resources

Tony Evers , Governor

, Secretary

2/5/2025

## Chapter 70.114 - Aids Payment Worksheet For Tax Year 2024(Payment Year 2025) - Payment Due January 31, 2025

5274 of 7093

LEGAL DESCRIPTION: T03 R21-E S28 PT OF SENE	PARCEL NO: 51-194-03-21-28-018-000	CONTROL NO: 136579
---	------------------------------------	--------------------

0.77	\$10.23	0.75692069	\$7.74
------	---------	------------	--------

0	\$0.00	STAT	999999	STATE OF WISCONSIN
0.00335250	\$0.03	CNTY	51	RACINE COUNTY
0.002134	\$0.02	MUNI	51194	VILLAGE OF YORKVILLE
0.00338150	\$0.03	REG	515852	UHS D OF UNION GROVE
0.00590290	\$0.05	REG	515859	SCH D OF UNION GROVE J 1
0.00067230	\$0.01	VTAE	000600	GATEWAY VTAE DISTRICT

Parcel Total:	\$0.14
---------------	--------

LEGAL DESCRIPTION: T03 R21-E S27 PT OF SWNW	PARCEL NO: 51-194-03-21-27-046-000	CONTROL NO: 136580
---	------------------------------------	--------------------

3.27	\$43.45	0.75692069	\$32.89
------	---------	------------	---------

0	\$0.00	STAT	999999	STATE OF WISCONSIN
0.00335250	\$0.11	CNTY	51	RACINE COUNTY
0.002134	\$0.07	MUNI	51194	VILLAGE OF YORKVILLE
0.00338150	\$0.11	REG	515852	UHS D OF UNION GROVE
0.00729660	\$0.24	REG	516748	SCH D OF YORKVILLE J 2
0.00067230	\$0.02	VTAE	000600	GATEWAY VTAE DISTRICT

Parcel Total:	\$0.55
---------------	--------



# State of Wisconsin / Department of Natural Resources

Tony Evers , Governor

, Secretary

2/5/2025

## Chapter 70.114 - Aids Payment Worksheet For Tax Year 2024(Payment Year 2025) - Payment Due January 31, 2025

5275 of 7093

LEGAL DESCRIPTION: T03 R21-E S27 PT OF SENW				PARCEL NO: 51-194-03-21-27-046-000				CONTROL NO: 136581			
3.27	\$43.45	0.75692069	\$32.89								
				0	\$0.00	STAT	999999	STATE OF WISCONSIN			
				0.00335250	\$0.11	CNTY	51	RACINE COUNTY			
				0.002134	\$0.07	MUNI	51194	VILLAGE OF YORKVILLE			
				0.00338150	\$0.11	REG	515852	UHS D OF UNION GROVE			
				0.00729660	\$0.24	REG	516748	SCH D OF YORKVILLE J 2			
				0.00067230	\$0.02	VTAE	000600	GATEWAY VTAE DISTRICT			
				Parcel Total:		\$0.55					

LEGAL DESCRIPTION: T03 R21-E S27 PT OF SWNE				PARCEL NO: 51-194-03-21-27-046-000				CONTROL NO: 136582			
3.52	\$46.77	0.75692069	\$35.40								
				0	\$0.00	STAT	999999	STATE OF WISCONSIN			
				0.00335250	\$0.12	CNTY	51	RACINE COUNTY			
				0.002134	\$0.08	MUNI	51194	VILLAGE OF YORKVILLE			
				0.00729660	\$0.26	REG	516748	SCH D OF YORKVILLE J 2			
				0.00338150	\$0.12	REG	515852	UHS D OF UNION GROVE			
				0.00067230	\$0.02	VTAE	000600	GATEWAY VTAE DISTRICT			
				Parcel Total:		\$0.60					



# State of Wisconsin / Department of Natural Resources

Tony Evers , Governor

, Secretary

2/5/2025

## Chapter 70.114 - Aids Payment Worksheet For Tax Year 2024(Payment Year 2025) - Payment Due January 31, 2025

5276 of 7093

LEGAL DESCRIPTION: T03 R21-E S27 PT OF SENE				PARCEL NO: 51-194-03-21-27-046-000				CONTROL NO: 136583	
3.27	\$43.45	0.75692069	\$32.89						
				0	\$0.00	STAT	999999	STATE OF WISCONSIN	
				0.00335250	\$0.11	CNTY	51	RACINE COUNTY	
				0.002134	\$0.07	MUNI	51194	VILLAGE OF YORKVILLE	
				0.00338150	\$0.11	REG	515852	UHS D OF UNION GROVE	
				0.00729660	\$0.24	REG	516748	SCH D OF YORKVILLE J 2	
				0.00067230	\$0.02	VTAE	000600	GATEWAY VTAE DISTRICT	
Parcel Total:					\$0.55				

LEGAL DESCRIPTION: T03 R21-E S26 PT OF SWNW				PARCEL NO: 51-194-03-21-26-035-000				CONTROL NO: 136584	
3.02	\$40.13	0.75692069	\$30.38						
				0	\$0.00	STAT	999999	STATE OF WISCONSIN	
				0.00335250	\$0.10	CNTY	51	RACINE COUNTY	
				0.002134	\$0.06	MUNI	51194	VILLAGE OF YORKVILLE	
				0.00338150	\$0.10	REG	515852	UHS D OF UNION GROVE	
				0.00729660	\$0.22	REG	516748	SCH D OF YORKVILLE J 2	
				0.00067230	\$0.02	VTAE	000600	GATEWAY VTAE DISTRICT	
Parcel Total:					\$0.50				





# State of Wisconsin / Department of Natural Resources

Tony Evers , Governor

, Secretary

2/5/2025

## Chapter 70.114 - Aids Payment Worksheet For Tax Year 2024(Payment Year 2025) - Payment Due January 31, 2025

5277 of 7093

LEGAL DESCRIPTION: T03 R21-E S26 PT OF SENW				PARCEL NO: 51-194-03-21-26-035-000				CONTROL NO: 136585	
3.03	\$40.26	0.75692069	\$30.48						
				0	\$0.00	STAT	999999	STATE OF WISCONSIN	
				0.00335250	\$0.10	CNTY	51	RACINE COUNTY	
				0.002134	\$0.07	MUNI	51194	VILLAGE OF YORKVILLE	
				0.00729660	\$0.22	REG	516748	SCH D OF YORKVILLE J 2	
				0.00338150	\$0.10	REG	515852	UHS D OF UNION GROVE	
				0.00067230	\$0.02	VTAE	000600	GATEWAY VTAE DISTRICT	
Parcel Total:					\$0.51				

LEGAL DESCRIPTION: T03 R21-E S26 PT OF SWNE				PARCEL NO: 51-194-03-21-26-035-000				CONTROL NO: 136586	
3.03	\$40.26	0.75692069	\$30.48						
				0	\$0.00	STAT	999999	STATE OF WISCONSIN	
				0.00335250	\$0.10	CNTY	51	RACINE COUNTY	
				0.002134	\$0.07	MUNI	51194	VILLAGE OF YORKVILLE	
				0.00338150	\$0.10	REG	515852	UHS D OF UNION GROVE	
				0.00729660	\$0.22	REG	516748	SCH D OF YORKVILLE J 2	
				0.00067230	\$0.02	VTAE	000600	GATEWAY VTAE DISTRICT	
Parcel Total:					\$0.51				



**State of Wisconsin / Department of Natural Resources**

Tony Evers , Governor

, Secretary

2/5/2025

**Chapter 70.114 - Aids Payment Worksheet For Tax Year 2024(Payment Year 2025) - Payment Due  
January 31, 2025**

5278 of 7093

LEGAL DESCRIPTION: T03 R21-E S26 PT OF SENE				PARCEL NO: 51-194-03-21-26-035-000			CONTROL NO: 136587		
3.03	\$40.26	0.75692069	\$30.48						
				0	\$0.00	STAT	999999	STATE OF WISCONSIN	
				0.00335250	\$0.10	CNTY	51	RACINE COUNTY	
				0.002134	\$0.07	MUNI	51194	VILLAGE OF YORKVILLE	
				0.00729660	\$0.22	REG	516748	SCH D OF YORKVILLE J 2	
				0.00338150	\$0.10	REG	515852	UHS D OF UNION GROVE	
				0.00067230	\$0.02	VTAE	000600	GATEWAY VTAE DISTRICT	
Parcel Total:					\$0.51				

LEGAL DESCRIPTION: T03 R21-E S25 PT OF SWNW				PARCEL NO: 51-194-03-21-25-018-000			CONTROL NO: 136588		
1.53	\$20.33	0.75692069	\$15.39						
				0	\$0.00	STAT	999999	STATE OF WISCONSIN	
				0.00335250	\$0.05	CNTY	51	RACINE COUNTY	
				0.002134	\$0.03	MUNI	51194	VILLAGE OF YORKVILLE	
				0.00729660	\$0.11	REG	516748	SCH D OF YORKVILLE J 2	
				0.00338150	\$0.05	REG	515852	UHS D OF UNION GROVE	
				0.00067230	\$0.01	VTAE	000600	GATEWAY VTAE DISTRICT	
Parcel Total:					\$0.25				



# State of Wisconsin / Department of Natural Resources

Tony Evers , Governor

, Secretary

2/5/2025

## Chapter 70.114 - Aids Payment Worksheet For Tax Year 2024(Payment Year 2025) - Payment Due January 31, 2025

5279 of 7093

LEGAL DESCRIPTION: T03 R21-E S25 PT OF NWNW				PARCEL NO: 51-194-03-21-25-018-000				CONTROL NO: 136589	
1.52	\$20.20	0.75692069	\$15.29						
				0	\$0.00	STAT	999999	STATE OF WISCONSIN	
				0.00335250	\$0.05	CNTY	51	RACINE COUNTY	
				0.002134	\$0.03	MUNI	51194	VILLAGE OF YORKVILLE	
				0.00338150	\$0.05	REG	515852	UHS D OF UNION GROVE	
				0.00729660	\$0.11	REG	516748	SCH D OF YORKVILLE J 2	
				0.00067230	\$0.01	VTAE	000600	GATEWAY VTAE DISTRICT	
Parcel Total:					\$0.25				

LEGAL DESCRIPTION: T03 R21-E S25 PT OF NENW				PARCEL NO: 51-194-03-21-25-018-000				CONTROL NO: 136590	
3.04	\$40.40	0.75692069	\$30.58						
				0	\$0.00	STAT	999999	STATE OF WISCONSIN	
				0.00335250	\$0.10	CNTY	51	RACINE COUNTY	
				0.002134	\$0.07	MUNI	51194	VILLAGE OF YORKVILLE	
				0.00338150	\$0.10	REG	515852	UHS D OF UNION GROVE	
				0.00729660	\$0.22	REG	516748	SCH D OF YORKVILLE J 2	
				0.00067230	\$0.02	VTAE	000600	GATEWAY VTAE DISTRICT	
Parcel Total:					\$0.51				



# State of Wisconsin / Department of Natural Resources

Tony Evers , Governor

, Secretary

2/5/2025

## Chapter 70.114 - Aids Payment Worksheet For Tax Year 2024(Payment Year 2025) - Payment Due January 31, 2025

5280 of 7093

LEGAL DESCRIPTION: T03 R21-E S25 PT OF NWNE      PARCEL NO: 51-194-03-21-25-018-000      CONTROL NO: 136591

3.04      \$40.40      0.75692069      \$30.58

0	\$0.00	STAT	999999	STATE OF WISCONSIN
0.00335250	\$0.10	CNTY	51	RACINE COUNTY
0.002134	\$0.07	MUNI	51194	VILLAGE OF YORKVILLE
0.00338150	\$0.10	REG	515852	UHS D OF UNION GROVE
0.00729660	\$0.22	REG	516748	SCH D OF YORKVILLE J 2
0.00067230	\$0.02	VTAE	000600	GATEWAY VTAE DISTRICT

Parcel Total:      \$0.51

LEGAL DESCRIPTION: T03 R21-E S25 PT OF NENE      PARCEL NO: 51-194-03-21-25-018-000      CONTROL NO: 136592

3.04      \$40.40      0.75692069      \$30.58

0	\$0.00	STAT	999999	STATE OF WISCONSIN
0.00335250	\$0.10	CNTY	51	RACINE COUNTY
0.002134	\$0.07	MUNI	51194	VILLAGE OF YORKVILLE
0.00338150	\$0.10	REG	515852	UHS D OF UNION GROVE
0.00729660	\$0.22	REG	516748	SCH D OF YORKVILLE J 2
0.00067230	\$0.02	VTAE	000600	GATEWAY VTAE DISTRICT

Parcel Total:      \$0.51

File Number Total:      \$9.31

Municipality Total:      \$9.31



# State of Wisconsin / Department of Natural Resources

Tony Evers , Governor

, Secretary

2/5/2025

## Chapter 70.114 - Aids Payment Worksheet For Tax Year 2024(Payment Year 2025) - Payment Due January 31, 2025

5281 of 7093

DETAIL FOR CITY OF BURLINGTON, RACINE COUNTY

Acres	Est. Adjust. Purch. Price	Level of Assessment	Adjusted Local Value	Net Gen. Tax Rate	Calc. Aid Pay Amount	----- Taxing Jurisdiction -----		
						Type	Code	Description
FILE NO: P 1833 *		DATE OF PURCHASE: 03/04/2004			GRANTOR: Canadian Pacific Railway			
LEGAL DESCRIPTION: T02 R19-E S04 PT OF NWNW				PARCEL NO: 092237		CONTROL NO: 92237		
1.18	\$3,403.49	0.99689867	\$3,392.94					
				0	\$0.00	STAT	999999	STATE OF WISCONSIN
				0.00236070	\$8.01	CNTY	51	RACINE COUNTY
				0.00545960	\$18.52	MUNI	51206	CITY OF BURLINGTON
				0.00616860	\$20.93	REG	510777	SCH D OF BURLINGTON AREA
				0.00051130	\$1.73	VTAE	000600	GATEWAY VTAE DISTRICT
Parcel Total:					\$49.19			

LEGAL DESCRIPTION: T03 R19-E S33 PT OF SESW				PARCEL NO: 092240		CONTROL NO: 92240		
0.8	\$2,307.45	0.99689867	\$2,300.29					
				0	\$0.00	STAT	999999	STATE OF WISCONSIN
				0.00236070	\$5.43	CNTY	51	RACINE COUNTY
				0.00545960	\$12.56	MUNI	51206	CITY OF BURLINGTON
				0.00616860	\$14.19	REG	510777	SCH D OF BURLINGTON AREA
				0.00051130	\$1.18	VTAE	000600	GATEWAY VTAE DISTRICT
Parcel Total:					\$33.36			



# State of Wisconsin / Department of Natural Resources

Tony Evers , Governor

, Secretary

2/5/2025

## Chapter 70.114 - Aids Payment Worksheet For Tax Year 2024(Payment Year 2025) - Payment Due January 31, 2025

5282 of 7093

LEGAL DESCRIPTION: T03 R19-E S33 PT OF SWSE	PARCEL NO: 092241	CONTROL NO: 92241
---	-------------------	-------------------

3.05	\$8,797.15	0.99689867	\$8,769.87	
------	------------	------------	------------	--

0	\$0.00	STAT	999999	STATE OF WISCONSIN
---	--------	------	--------	--------------------

0.00236070	\$20.70	CNTY	51	RACINE COUNTY
------------	---------	------	----	---------------

0.00545960	\$47.88	MUNI	51206	CITY OF BURLINGTON
------------	---------	------	-------	--------------------

0.00616860	\$54.10	REG	510777	SCH D OF BURLINGTON AREA
------------	---------	-----	--------	--------------------------

0.00051130	\$4.48	VTAE	000600	GATEWAY VTAE DISTRICT
------------	--------	------	--------	-----------------------

Parcel Total:	\$127.16
---------------	----------

File Number Total:	\$209.71
--------------------	----------

FILE NO: WM 60565 *	DATE OF PURCHASE: 03/06/2007	GRANTOR: WARRENVILLE CORPORATION
---------------------	------------------------------	----------------------------------

LEGAL DESCRIPTION: T02 R19-E S04 PT OF SESE	PARCEL NO: 51-206-02-19-04-032-010	CONTROL NO: 137948
---	------------------------------------	--------------------

5.4	\$17,458.80	0.99689867	\$17,404.66	
-----	-------------	------------	-------------	--

0	\$0.00	STAT	999999	STATE OF WISCONSIN
---	--------	------	--------	--------------------

0.00236070	\$41.09	CNTY	51	RACINE COUNTY
------------	---------	------	----	---------------

0.00545960	\$95.02	MUNI	51206	CITY OF BURLINGTON
------------	---------	------	-------	--------------------

0.00616860	\$107.36	REG	510777	SCH D OF BURLINGTON AREA
------------	----------	-----	--------	--------------------------

0.00051130	\$8.90	VTAE	000600	GATEWAY VTAE DISTRICT
------------	--------	------	--------	-----------------------

Parcel Total:	\$252.37
---------------	----------



# State of Wisconsin / Department of Natural Resources

Tony Evers , Governor

, Secretary

2/5/2025

## Chapter 70.114 - Aids Payment Worksheet For Tax Year 2024(Payment Year 2025) - Payment Due January 31, 2025

5283 of 7093

LEGAL DESCRIPTION: T02 R19-E S09 PT OF NENE	PARCEL NO: 51-206-02-19-09-001-000	CONTROL NO: 137949
---	------------------------------------	--------------------

29	\$36,642.88	0.99689867	\$36,529.24	
----	-------------	------------	-------------	--

0	\$0.00	STAT	999999	STATE OF WISCONSIN
0.00236070	\$86.23	CNTY	51	RACINE COUNTY
0.00545960	\$199.44	MUNI	51206	CITY OF BURLINGTON
0.00616860	\$225.33	REG	510777	SCH D OF BURLINGTON AREA
0.00051130	\$18.68	VTAE	000600	GATEWAY VTAE DISTRICT

Parcel Total:	\$529.68
---------------	----------

LEGAL DESCRIPTION: T02 R19-E S04 PT OF SWSE	PARCEL NO: 51-206-02-19-04-032-010	CONTROL NO: 137950
---	------------------------------------	--------------------

10.6	\$34,487.94	0.99689867	\$34,380.98	
------	-------------	------------	-------------	--

0	\$0.00	STAT	999999	STATE OF WISCONSIN
0.00236070	\$81.16	CNTY	51	RACINE COUNTY
0.00545960	\$187.71	MUNI	51206	CITY OF BURLINGTON
0.00616860	\$212.08	REG	510777	SCH D OF BURLINGTON AREA
0.00051130	\$17.58	VTAE	000600	GATEWAY VTAE DISTRICT

Parcel Total:	\$498.53
---------------	----------

File Number Total:	\$1,280.58
--------------------	------------

Municipality Total:	\$1,490.29
---------------------	------------



# State of Wisconsin / Department of Natural Resources

Tony Evers , Governor

, Secretary

2/5/2025

## Chapter 70.114 - Aids Payment Worksheet For Tax Year 2024(Payment Year 2025) - Payment Due January 31, 2025

5284 of 7093

DETAIL FOR TOWN OF AKAN, RICHLAND COUNTY

Acres	Est. Adjust. Purch. Price	Level of Assessment	Adjusted Local Value	Net Gen. Tax Rate	Calc. Aid Pay Amount	----- Taxing Jurisdiction ----- Type	Code	Description
FILE NO: FI 2603 *			DATE OF PURCHASE: 01/06/1999			GRANTOR: THOMAS MATHER		
LEGAL DESCRIPTION: T10 R02-W S31 PT OF NENE				PARCEL NO: 52002-3111.1000		CONTROL NO: 81136		
30	\$29,682.73	0.89750852	\$26,640.51					
				0	\$0.00	STAT	999999	STATE OF WISCONSIN
				0.00566920	\$151.03	CNTY	52	RICHLAND COUNTY
				0.00210720	\$56.14	MUNI	52002	TOWN OF AKAN
				0.00688610	\$183.45	REG	223850	SCH D OF RIVERDALE (MUSCODA)
				0.000908	\$24.19	VTAE	000300	SOUTHWEST WISCONSIN VTAE DISTRICT
Parcel Total:					\$414.81			
File Number Total:					\$414.81			
Municipality Total:					\$414.81			





# State of Wisconsin / Department of Natural Resources

Tony Evers , Governor

, Secretary

2/5/2025

## Chapter 70.114 - Aids Payment Worksheet For Tax Year 2024(Payment Year 2025) - Payment Due January 31, 2025

5285 of 7093

DETAIL FOR TOWN OF BUENA VISTA, RICHLAND COUNTY

Acres	Est. Adjust. Purch. Price	Level of Assessment	Adjusted Local Value	Net Gen. Tax Rate	Calc. Aid Pay Amount	Taxing Jurisdiction Type	Code	Description
FILE NO: FI 2579 *			DATE OF PURCHASE: 03/16/1998			GRANTOR: BRADFORD P WALKER		
LEGAL DESCRIPTION: T09 R02-E S31 WAL,G & D ADD				PARCEL NO: 006-3150-0800		CONTROL NO: 80389		
0.2	\$1,966.12	1.00852766	\$1,982.89					
				0	\$0.00	STAT	999999	STATE OF WISCONSIN
				0.00499790	\$9.91	CNTY	52	RICHLAND COUNTY
				0.00040350	\$0.80	MUNI	52006	TOWN OF BUENA VISTA
				0.00872610	\$17.30	REG	524851	SCH D OF RICHLAND
				0.00082290	\$1.63	VTAE	000300	SOUTHWEST WISCONSIN VTAE DISTRICT
Parcel Total:					\$29.64			

LEGAL DESCRIPTION: T09 R02-E S31 WAL,G & D ADD				PARCEL NO: 006-3150-0800		CONTROL NO: 80390		
0.2	\$1,966.12	1.00852766	\$1,982.89					
				0	\$0.00	STAT	999999	STATE OF WISCONSIN
				0.00499790	\$9.91	CNTY	52	RICHLAND COUNTY
				0.00040350	\$0.80	MUNI	52006	TOWN OF BUENA VISTA
				0.00872610	\$17.30	REG	524851	SCH D OF RICHLAND
				0.00082290	\$1.63	VTAE	000300	SOUTHWEST WISCONSIN VTAE DISTRICT
Parcel Total:					\$29.64			



# State of Wisconsin / Department of Natural Resources

Tony Evers , Governor

, Secretary

2/5/2025

## Chapter 70.114 - Aids Payment Worksheet For Tax Year 2024(Payment Year 2025) - Payment Due January 31, 2025

5286 of 7093

LEGAL DESCRIPTION: T09 R02-E S31 WAL,G & D ADD				PARCEL NO: 006-3150-0800				CONTROL NO: 80391	
0.2	\$1,966.12	1.00852766	\$1,982.89						
				0	\$0.00	STAT	999999	STATE OF WISCONSIN	
				0.00499790	\$9.91	CNTY	52	RICHLAND COUNTY	
				0.00040350	\$0.80	MUNI	52006	TOWN OF BUENA VISTA	
				0.00872610	\$17.30	REG	524851	SCH D OF RICHLAND	
				0.00082290	\$1.63	VTAE	000300	SOUTHWEST WISCONSIN VTAE DISTRICT	
Parcel Total:					\$29.64				

LEGAL DESCRIPTION: T09 R02-E S31 WAL,G & D ADD				PARCEL NO: 006-3150-0800				CONTROL NO: 80392	
0.2	\$1,966.12	1.00852766	\$1,982.89						
				0	\$0.00	STAT	999999	STATE OF WISCONSIN	
				0.00499790	\$9.91	CNTY	52	RICHLAND COUNTY	
				0.00040350	\$0.80	MUNI	52006	TOWN OF BUENA VISTA	
				0.00872610	\$17.30	REG	524851	SCH D OF RICHLAND	
				0.00082290	\$1.63	VTAE	000300	SOUTHWEST WISCONSIN VTAE DISTRICT	
Parcel Total:					\$29.64				

LEGAL DESCRIPTION: T09 R02-E S31 PT OF NESW				PARCEL NO: 006-3150-0700				CONTROL NO: 80393	
1	\$9,808.52	1.00852766	\$9,892.16						
				0	\$0.00	STAT	999999	STATE OF WISCONSIN	
				0.00499790	\$49.44	CNTY	52	RICHLAND COUNTY	
				0.00040350	\$3.99	MUNI	52006	TOWN OF BUENA VISTA	
				0.00872610	\$86.32	REG	524851	SCH D OF RICHLAND	
				0.00082290	\$8.14	VTAE	000300	SOUTHWEST WISCONSIN VTAE DISTRICT	
Parcel Total:					\$147.89				



# State of Wisconsin / Department of Natural Resources

Tony Evers , Governor

, Secretary

2/5/2025

## Chapter 70.114 - Aids Payment Worksheet For Tax Year 2024(Payment Year 2025) - Payment Due January 31, 2025

5287 of 7093

File Number Total: \$266.45

FILE NO: WR 214 \*

DATE OF PURCHASE: 01/10/1992

GRANTOR: WILMA REUTER

LEGAL DESCRIPTION: T09 R02-E S30 PT OF SESW

PARCEL NO: 52006 3034-2000

CONTROL NO: 69764

5.08 \$14,273.27 1.00852766 \$14,394.98

0 \$0.00 STAT 999999 STATE OF WISCONSIN

0.00499790 \$71.94 CNTY 52 RICHLAND COUNTY

0.00040350 \$5.81 MUNI 52006 TOWN OF BUENA VISTA

0.00872610 \$125.61 REG 524851 SCH D OF RICHLAND

0.00082290 \$11.85 VTAE 000300 SOUTHWEST WISCONSIN VTAE DISTRICT

Parcel Total: \$215.21

LEGAL DESCRIPTION: T09 R02-E S31 PT OF NWNE

PARCEL NO: 52006 3112-3000

CONTROL NO: 69765

7 \$4,392.50 1.00852766 \$4,429.96

0 \$0.00 STAT 999999 STATE OF WISCONSIN

0.00499790 \$22.14 CNTY 52 RICHLAND COUNTY

0.00040350 \$1.79 MUNI 52006 TOWN OF BUENA VISTA

0.00872610 \$38.66 REG 524851 SCH D OF RICHLAND

0.00082290 \$3.65 VTAE 000300 SOUTHWEST WISCONSIN VTAE DISTRICT

Parcel Total: \$66.24



# State of Wisconsin / Department of Natural Resources

Tony Evers , Governor

, Secretary

2/5/2025

## Chapter 70.114 - Aids Payment Worksheet For Tax Year 2024(Payment Year 2025) - Payment Due January 31, 2025

5288 of 7093

LEGAL DESCRIPTION: T09 R02-E S31 PT OF NENW	PARCEL NO: 52006 3121-1000	CONTROL NO: 69766
---	----------------------------	-------------------

26.89	\$15,160.00	1.00852766	\$15,289.28
-------	-------------	------------	-------------

0	\$0.00	STAT	999999	STATE OF WISCONSIN
0.00499790	\$76.41	CNTY	52	RICHLAND COUNTY
0.00040350	\$6.17	MUNI	52006	TOWN OF BUENA VISTA
0.00872610	\$133.42	REG	524851	SCH D OF RICHLAND
0.00082290	\$12.58	VTAE	000300	SOUTHWEST WISCONSIN VTAE DISTRICT

Parcel Total:	\$228.58
---------------	----------

LEGAL DESCRIPTION: T09 R02-E S31 PT OF SENW	PARCEL NO: 52006 3124-1000	CONTROL NO: 69767
---	----------------------------	-------------------

33.88	\$18,681.60	1.00852766	\$18,840.91
-------	-------------	------------	-------------

0	\$0.00	STAT	999999	STATE OF WISCONSIN
0.00499790	\$94.16	CNTY	52	RICHLAND COUNTY
0.00040350	\$7.60	MUNI	52006	TOWN OF BUENA VISTA
0.00872610	\$164.41	REG	524851	SCH D OF RICHLAND
0.00082290	\$15.50	VTAE	000300	SOUTHWEST WISCONSIN VTAE DISTRICT

Parcel Total:	\$281.67
---------------	----------

File Number Total:	\$791.70
--------------------	----------



# State of Wisconsin / Department of Natural Resources

Tony Evers , Governor

, Secretary

2/5/2025

## Chapter 70.114 - Aids Payment Worksheet For Tax Year 2024(Payment Year 2025) - Payment Due January 31, 2025

5289 of 7093

FILE NO: WR 240 *				DATE OF PURCHASE: 06/01/1992				GRANTOR: JEROME GREENHECK			
LEGAL DESCRIPTION: T08 R02-E S03 PT GV LT 1				PARCEL NO: 6-3923/3932-0000				CONTROL NO: 70327			
44.8	\$67,613.54	1.00852766	\$68,190.12								
				0	\$0.00	STAT	999999	STATE OF WISCONSIN			
				0.00499790	\$340.81	CNTY	52	RICHLAND COUNTY			
				0.00040350	\$27.51	MUNI	52006	TOWN OF BUENA VISTA			
				0.00667020	\$454.84	REG	565523	SCH D OF RIVER VALLEY (SPRING GREEN)			
				0.00082290	\$56.11	VTAE	000300	SOUTHWEST WISCONSIN VTAE DISTRICT			
Parcel Total:					\$879.27						

File Number Total:					\$879.27						
--------------------	--	--	--	--	----------	--	--	--	--	--	--

FILE NO: WR 245 *				DATE OF PURCHASE: 06/16/1992				GRANTOR: JOHN GREENHECK			
LEGAL DESCRIPTION: T08 R02-E S03 PT OF SWNE				PARCEL NO: 6-3913-0000				CONTROL NO: 70634			
10.23	\$28,394.52	1.00852766	\$28,636.66								
				0	\$0.00	STAT	999999	STATE OF WISCONSIN			
				0.00499790	\$143.12	CNTY	52	RICHLAND COUNTY			
				0.00040350	\$11.55	MUNI	52006	TOWN OF BUENA VISTA			
				0.00667020	\$191.01	REG	565523	SCH D OF RIVER VALLEY (SPRING GREEN)			
				0.00082290	\$23.57	VTAE	000300	SOUTHWEST WISCONSIN VTAE DISTRICT			
Parcel Total:					\$369.25						



# State of Wisconsin / Department of Natural Resources

Tony Evers , Governor

, Secretary

2/5/2025

## Chapter 70.114 - Aids Payment Worksheet For Tax Year 2024(Payment Year 2025) - Payment Due January 31, 2025

5290 of 7093

LEGAL DESCRIPTION: T08 R02-E S03 PT OF SENW	PARCEL NO: 6-3924-1000	CONTROL NO: 70635
---	------------------------	-------------------

34.9	\$63,521.89	1.00852766	\$64,063.58
------	-------------	------------	-------------

0	\$0.00	STAT	999999	STATE OF WISCONSIN
0.00499790	\$320.18	CNTY	52	RICHLAND COUNTY
0.00040350	\$25.85	MUNI	52006	TOWN OF BUENA VISTA
0.00667020	\$427.32	REG	565523	SCH D OF RIVER VALLEY (SPRING GREEN)
0.00082290	\$52.72	VTAE	000300	SOUTHWEST WISCONSIN VTAE DISTRICT

Parcel Total:	\$826.07
---------------	----------

LEGAL DESCRIPTION: T08 R02-E S03 FRAC LOT 2	PARCEL NO: 6-3931-0000	CONTROL NO: 70636
---	------------------------	-------------------

31.7	\$49,340.46	1.00852766	\$49,761.22
------	-------------	------------	-------------

0	\$0.00	STAT	999999	STATE OF WISCONSIN
0.00499790	\$248.70	CNTY	52	RICHLAND COUNTY
0.00040350	\$20.08	MUNI	52006	TOWN OF BUENA VISTA
0.00667020	\$331.92	REG	565523	SCH D OF RIVER VALLEY (SPRING GREEN)
0.00082290	\$40.95	VTAE	000300	SOUTHWEST WISCONSIN VTAE DISTRICT

Parcel Total:	\$641.65
---------------	----------

File Number Total:	\$1,836.97
--------------------	------------



# State of Wisconsin / Department of Natural Resources

Tony Evers , Governor

, Secretary

2/5/2025

## Chapter 70.114 - Aids Payment Worksheet For Tax Year 2024(Payment Year 2025) - Payment Due January 31, 2025

5291 of 7093

FILE NO: WR 285 *				DATE OF PURCHASE: 01/16/1993				GRANTOR: JOHN GRONERT, ET AL			
LEGAL DESCRIPTION: T08 R02-E S04 NENW				PARCEL NO: 6-4021-0000				CONTROL NO: 71299			
45	\$70,530.37	1.00852766	\$71,131.83								
				0	\$0.00	STAT	999999	STATE OF WISCONSIN			
				0.00499790	\$355.51	CNTY	52	RICHLAND COUNTY			
				0.00040350	\$28.70	MUNI	52006	TOWN OF BUENA VISTA			
				0.00667020	\$474.46	REG	565523	SCH D OF RIVER VALLEY (SPRING GREEN)			
				0.00057510	\$40.90	VTAE	000400	MADISON AREA VOCATIONAL TECH DIST			
Parcel Total:					\$899.57						

LEGAL DESCRIPTION: T08 R02-E S05 NENE				PARCEL NO: 6-4111-0000				CONTROL NO: 71300			
45	\$70,530.37	1.00852766	\$71,131.83								
				0	\$0.00	STAT	999999	STATE OF WISCONSIN			
				0.00499790	\$355.51	CNTY	52	RICHLAND COUNTY			
				0.00040350	\$28.70	MUNI	52006	TOWN OF BUENA VISTA			
				0.00667020	\$474.46	REG	565523	SCH D OF RIVER VALLEY (SPRING GREEN)			
				0.00057510	\$40.90	VTAE	000400	MADISON AREA VOCATIONAL TECH DIST			
Parcel Total:					\$899.57						



# State of Wisconsin / Department of Natural Resources

Tony Evers , Governor

, Secretary

2/5/2025

## Chapter 70.114 - Aids Payment Worksheet For Tax Year 2024(Payment Year 2025) - Payment Due January 31, 2025

5292 of 7093

LEGAL DESCRIPTION: T08 R02-E S05 NWNE				PARCEL NO: 6-4112-0000	CONTROL NO: 71301		
45	\$70,530.37	1.00852766	\$71,131.83				
			0	\$0.00	STAT	999999	STATE OF WISCONSIN
			0.00499790	\$355.51	CNTY	52	RICHLAND COUNTY
			0.00040350	\$28.70	MUNI	52006	TOWN OF BUENA VISTA
			0.00667020	\$474.46	REG	565523	SCH D OF RIVER VALLEY (SPRING GREEN)
			0.00057510	\$40.90	VTAE	000400	MADISON AREA VOCATIONAL TECH DIST
Parcel Total:				\$899.57			

LEGAL DESCRIPTION: T08 R02-E S05 GOV LOT 5				PARCEL NO: 6-4121-0000	CONTROL NO: 71302		
42.88	\$67,208.94	1.00852766	\$67,782.07				
			0	\$0.00	STAT	999999	STATE OF WISCONSIN
			0.00499790	\$338.77	CNTY	52	RICHLAND COUNTY
			0.00040350	\$27.35	MUNI	52006	TOWN OF BUENA VISTA
			0.00667020	\$452.12	REG	565523	SCH D OF RIVER VALLEY (SPRING GREEN)
			0.00057510	\$38.98	VTAE	000400	MADISON AREA VOCATIONAL TECH DIST
Parcel Total:				\$857.22			

LEGAL DESCRIPTION: T08 R02-E S05 PT GV LT 6				PARCEL NO: 6-4114-2000	CONTROL NO: 71303		
24	\$37,616.83	1.00852766	\$37,937.61				
			0	\$0.00	STAT	999999	STATE OF WISCONSIN
			0.00499790	\$189.61	CNTY	52	RICHLAND COUNTY
			0.00040350	\$15.31	MUNI	52006	TOWN OF BUENA VISTA
			0.00667020	\$253.05	REG	565523	SCH D OF RIVER VALLEY (SPRING GREEN)
			0.00057510	\$21.82	VTAE	000400	MADISON AREA VOCATIONAL TECH DIST
Parcel Total:				\$479.79			





# State of Wisconsin / Department of Natural Resources

Tony Evers , Governor

, Secretary

2/5/2025

## Chapter 70.114 - Aids Payment Worksheet For Tax Year 2024(Payment Year 2025) - Payment Due January 31, 2025

5293 of 7093

LEGAL DESCRIPTION: T09 R02-E S32 PT OF SESW				PARCEL NO: 6-3234-0000				CONTROL NO: 71304	
15	\$23,510.12	1.00852766	\$23,710.61						
				0	\$0.00	STAT	999999	STATE OF WISCONSIN	
				0.00499790	\$118.50	CNTY	52	RICHLAND COUNTY	
				0.00040350	\$9.57	MUNI	52006	TOWN OF BUENA VISTA	
				0.00667020	\$158.15	REG	565523	SCH D OF RIVER VALLEY (SPRING GREEN)	
				0.00057510	\$13.63	VTAE	000400	MADISON AREA VOCATIONAL TECH DIST	
Parcel Total:					\$299.85				

LEGAL DESCRIPTION: T09 R02-E S32 SWSE				PARCEL NO: 6-3243-0000				CONTROL NO: 71305	
40	\$62,693.67	1.00852766	\$63,228.30						
				0	\$0.00	STAT	999999	STATE OF WISCONSIN	
				0.00499790	\$316.01	CNTY	52	RICHLAND COUNTY	
				0.00040350	\$25.51	MUNI	52006	TOWN OF BUENA VISTA	
				0.00667020	\$421.74	REG	565523	SCH D OF RIVER VALLEY (SPRING GREEN)	
				0.00057510	\$36.36	VTAE	000400	MADISON AREA VOCATIONAL TECH DIST	
Parcel Total:					\$799.62				

LEGAL DESCRIPTION: T09 R02-E S32 SESE				PARCEL NO: 6-3244-0000				CONTROL NO: 71306	
40	\$62,693.67	1.00852766	\$63,228.30						
				0	\$0.00	STAT	999999	STATE OF WISCONSIN	
				0.00499790	\$316.01	CNTY	52	RICHLAND COUNTY	
				0.00040350	\$25.51	MUNI	52006	TOWN OF BUENA VISTA	
				0.00667020	\$421.74	REG	565523	SCH D OF RIVER VALLEY (SPRING GREEN)	
				0.00057510	\$36.36	VTAE	000400	MADISON AREA VOCATIONAL TECH DIST	
Parcel Total:					\$799.62				



# State of Wisconsin / Department of Natural Resources

Tony Evers , Governor

, Secretary

2/5/2025

## Chapter 70.114 - Aids Payment Worksheet For Tax Year 2024(Payment Year 2025) - Payment Due January 31, 2025

5294 of 7093

File Number Total: \$5,934.81

FILE NO: WR 295 \*

DATE OF PURCHASE: 07/13/1993

GRANTOR: GEORGE KRIWKOWITSCH

LEGAL DESCRIPTION: T08 R02-E S13 PT GV LT 04

PARCEL NO: 6-4924-0000 00985

CONTROL NO: 71644

48.03 \$51,093.08 1.00852766 \$51,528.79

0 \$0.00 STAT 999999 STATE OF WISCONSIN

0.00499790 \$257.53 CNTY 52 RICHLAND COUNTY

0.00040350 \$20.79 MUNI 52006 TOWN OF BUENA VISTA

0.00667020 \$343.71 REG 565523 SCH D OF RIVER VALLEY (SPRING GREEN)

0.00057510 \$29.63 VTAE 000400 MADISON AREA VOCATIONAL TECH DIST

Parcel Total: \$651.66

LEGAL DESCRIPTION: T08 R02-E S13 GOV LOT 5

PARCEL NO: 71645

CONTROL NO: 71645

49.7 \$52,869.61 1.00852766 \$53,320.46

0 \$0.00 STAT 999999 STATE OF WISCONSIN

0.00499790 \$266.49 CNTY 52 RICHLAND COUNTY

0.00040350 \$21.51 MUNI 52006 TOWN OF BUENA VISTA

0.00667020 \$355.66 REG 565523 SCH D OF RIVER VALLEY (SPRING GREEN)

0.00057510 \$30.66 VTAE 000400 MADISON AREA VOCATIONAL TECH DIST

Parcel Total: \$674.32



# State of Wisconsin / Department of Natural Resources

Tony Evers , Governor

, Secretary

2/5/2025

## Chapter 70.114 - Aids Payment Worksheet For Tax Year 2024(Payment Year 2025) - Payment Due January 31, 2025

5295 of 7093

LEGAL DESCRIPTION: T08 R02-E S13 PT GV LT 6      PARCEL NO: 71646      CONTROL NO: 71646

50.12      \$53,316.38      1.00852766      \$53,771.04

0      \$0.00      STAT      999999      STATE OF WISCONSIN

0.00499790      \$268.74      CNTY      52      RICHLAND COUNTY

0.00040350      \$21.69      MUNI      52006      TOWN OF BUENA VISTA

0.00667020      \$358.66      REG      565523      SCH D OF RIVER VALLEY (SPRING GREEN)

0.00057510      \$30.92      VTAE      000400      MADISON AREA VOCATIONAL TECH DIST

Parcel Total:      \$680.01

File Number Total:      \$2,005.99

FILE NO: WR 310 \*      DATE OF PURCHASE: 09/20/1993      GRANTOR: DANNIE JAX, ET AL

LEGAL DESCRIPTION: T09 R02-E S31 WAL,G & D ADD      PARCEL NO: 71830      CONTROL NO: 71830

0.3      \$2,318.74      1.00852766      \$2,338.51

0      \$0.00      STAT      999999      STATE OF WISCONSIN

0.00499790      \$11.69      CNTY      52      RICHLAND COUNTY

0.00040350      \$0.94      MUNI      52006      TOWN OF BUENA VISTA

0.00872610      \$20.41      REG      524851      SCH D OF RICHLAND

0.00082290      \$1.92      VTAE      000300      SOUTHWEST WISCONSIN VTAE DISTRICT

Parcel Total:      \$34.96



# State of Wisconsin / Department of Natural Resources

Tony Evers , Governor

, Secretary

2/5/2025

## Chapter 70.114 - Aids Payment Worksheet For Tax Year 2024(Payment Year 2025) - Payment Due January 31, 2025

5296 of 7093

LEGAL DESCRIPTION: T09 R02-E S31 WAL,G & D ADD				PARCEL NO: 71831			CONTROL NO: 71831		
0.35	\$2,707.28	1.00852766	\$2,730.37						
				0	\$0.00	STAT	999999	STATE OF WISCONSIN	
				0.00499790	\$13.65	CNTY	52	RICHLAND COUNTY	
				0.00040350	\$1.10	MUNI	52006	TOWN OF BUENA VISTA	
				0.00872610	\$23.83	REG	524851	SCH D OF RICHLAND	
				0.00082290	\$2.25	VTAE	000300	SOUTHWEST WISCONSIN VTAE DISTRICT	
Parcel Total:					\$40.83				

LEGAL DESCRIPTION: T09 R02-E S31 WAL,G & D ADD				PARCEL NO: 71832			CONTROL NO: 71832		
0.37	\$2,860.82	1.00852766	\$2,885.22						
				0	\$0.00	STAT	999999	STATE OF WISCONSIN	
				0.00499790	\$14.42	CNTY	52	RICHLAND COUNTY	
				0.00040350	\$1.16	MUNI	52006	TOWN OF BUENA VISTA	
				0.00872610	\$25.18	REG	524851	SCH D OF RICHLAND	
				0.00082290	\$2.37	VTAE	000300	SOUTHWEST WISCONSIN VTAE DISTRICT	
Parcel Total:					\$43.13				

LEGAL DESCRIPTION: T09 R02-E S31 WAL,G & D ADD				PARCEL NO: 71833			CONTROL NO: 71833		
0.3	\$2,318.74	1.00852766	\$2,338.51						
				0	\$0.00	STAT	999999	STATE OF WISCONSIN	
				0.00499790	\$11.69	CNTY	52	RICHLAND COUNTY	
				0.00040350	\$0.94	MUNI	52006	TOWN OF BUENA VISTA	
				0.00872610	\$20.41	REG	524851	SCH D OF RICHLAND	
				0.00082290	\$1.92	VTAE	000300	SOUTHWEST WISCONSIN VTAE DISTRICT	
Parcel Total:					\$34.96				



# State of Wisconsin / Department of Natural Resources

Tony Evers , Governor

, Secretary

2/5/2025

## Chapter 70.114 - Aids Payment Worksheet For Tax Year 2024(Payment Year 2025) - Payment Due January 31, 2025

5297 of 7093

LEGAL DESCRIPTION: T09 R02-E S31 WAL,G & D ADD				PARCEL NO: 71834	CONTROL NO: 71834			
0.42	\$3,249.37	1.00852766	\$3,277.08					
				0	\$0.00	STAT	999999	STATE OF WISCONSIN
				0.00499790	\$16.38	CNTY	52	RICHLAND COUNTY
				0.00040350	\$1.32	MUNI	52006	TOWN OF BUENA VISTA
				0.00872610	\$28.60	REG	524851	SCH D OF RICHLAND
				0.00082290	\$2.70	VTAE	000300	SOUTHWEST WISCONSIN VTAE DISTRICT
Parcel Total:					\$49.00			

LEGAL DESCRIPTION: T09 R02-E S31 WAL,G & D ADD				PARCEL NO: 71835	CONTROL NO: 71835			
0.3	\$2,318.74	1.00852766	\$2,338.51					
				0	\$0.00	STAT	999999	STATE OF WISCONSIN
				0.00499790	\$11.69	CNTY	52	RICHLAND COUNTY
				0.00040350	\$0.94	MUNI	52006	TOWN OF BUENA VISTA
				0.00872610	\$20.41	REG	524851	SCH D OF RICHLAND
				0.00082290	\$1.92	VTAE	000300	SOUTHWEST WISCONSIN VTAE DISTRICT
Parcel Total:					\$34.96			

LEGAL DESCRIPTION: T09 R02-E S31 WAL,G & D ADD				PARCEL NO: 71836	CONTROL NO: 71836			
0.3	\$2,318.74	1.00852766	\$2,338.51					
				0	\$0.00	STAT	999999	STATE OF WISCONSIN
				0.00499790	\$11.69	CNTY	52	RICHLAND COUNTY
				0.00040350	\$0.94	MUNI	52006	TOWN OF BUENA VISTA
				0.00872610	\$20.41	REG	524851	SCH D OF RICHLAND
				0.00082290	\$1.92	VTAE	000300	SOUTHWEST WISCONSIN VTAE DISTRICT
Parcel Total:					\$34.96			



# State of Wisconsin / Department of Natural Resources

Tony Evers , Governor

, Secretary

2/5/2025

## Chapter 70.114 - Aids Payment Worksheet For Tax Year 2024(Payment Year 2025) - Payment Due January 31, 2025

5298 of 7093

LEGAL DESCRIPTION: T09 R02-E S31 WAL,G & D ADD				PARCEL NO: 71837	CONTROL NO: 71837			
0.3	\$2,318.74	1.00852766	\$2,338.51					
				0	\$0.00	STAT	999999	STATE OF WISCONSIN
				0.00499790	\$11.69	CNTY	52	RICHLAND COUNTY
				0.00040350	\$0.94	MUNI	52006	TOWN OF BUENA VISTA
				0.00872610	\$20.41	REG	524851	SCH D OF RICHLAND
				0.00082290	\$1.92	VTAE	000300	SOUTHWEST WISCONSIN VTAE DISTRICT
Parcel Total:					\$34.96			

LEGAL DESCRIPTION: T09 R02-E S31 WAL,G & D ADD				PARCEL NO: 71838	CONTROL NO: 71838			
0.25	\$1,933.33	1.00852766	\$1,949.81					
				0	\$0.00	STAT	999999	STATE OF WISCONSIN
				0.00499790	\$9.74	CNTY	52	RICHLAND COUNTY
				0.00040350	\$0.79	MUNI	52006	TOWN OF BUENA VISTA
				0.00872610	\$17.01	REG	524851	SCH D OF RICHLAND
				0.00082290	\$1.60	VTAE	000300	SOUTHWEST WISCONSIN VTAE DISTRICT
Parcel Total:					\$29.14			

LEGAL DESCRIPTION: T09 R02-E S31 WAL,G & D ADD				PARCEL NO: 71840	CONTROL NO: 71840			
0.25	\$1,933.33	1.00852766	\$1,949.81					
				0	\$0.00	STAT	999999	STATE OF WISCONSIN
				0.00499790	\$9.74	CNTY	52	RICHLAND COUNTY
				0.00040350	\$0.79	MUNI	52006	TOWN OF BUENA VISTA
				0.00872610	\$17.01	REG	524851	SCH D OF RICHLAND
				0.00082290	\$1.60	VTAE	000300	SOUTHWEST WISCONSIN VTAE DISTRICT
Parcel Total:					\$29.14			



# State of Wisconsin / Department of Natural Resources

Tony Evers , Governor

, Secretary

2/5/2025

## Chapter 70.114 - Aids Payment Worksheet For Tax Year 2024(Payment Year 2025) - Payment Due January 31, 2025

5299 of 7093

LEGAL DESCRIPTION: T09 R02-E S31 WAL,G & D ADD				PARCEL NO: 71841				CONTROL NO: 71841			
0.25	\$1,933.33	1.00852766	\$1,949.81	0	\$0.00	STAT	999999	STATE OF WISCONSIN			
				0.00499790	\$9.74	CNTY	52	RICHLAND COUNTY			
				0.00040350	\$0.79	MUNI	52006	TOWN OF BUENA VISTA			
				0.00872610	\$17.01	REG	524851	SCH D OF RICHLAND			
				0.00082290	\$1.60	VTAE	000300	SOUTHWEST WISCONSIN VTAE DISTRICT			
Parcel Total:					\$29.14						

LEGAL DESCRIPTION: T09 R02-E S31 WAL,G & D ADD				PARCEL NO: 71842				CONTROL NO: 71842			
0.37	\$2,860.82	1.00852766	\$2,885.22	0	\$0.00	STAT	999999	STATE OF WISCONSIN			
				0.00499790	\$14.42	CNTY	52	RICHLAND COUNTY			
				0.00040350	\$1.16	MUNI	52006	TOWN OF BUENA VISTA			
				0.00872610	\$25.18	REG	524851	SCH D OF RICHLAND			
				0.00082290	\$2.37	VTAE	000300	SOUTHWEST WISCONSIN VTAE DISTRICT			
Parcel Total:					\$43.13						

LEGAL DESCRIPTION: T09 R02-E S31 OP VIL RICHLD				PARCEL NO: 71843				CONTROL NO: 71843			
0.42	\$3,246.23	1.00852766	\$3,273.92	0	\$0.00	STAT	999999	STATE OF WISCONSIN			
				0.00499790	\$16.36	CNTY	52	RICHLAND COUNTY			
				0.00040350	\$1.32	MUNI	52006	TOWN OF BUENA VISTA			
				0.00872610	\$28.57	REG	524851	SCH D OF RICHLAND			
				0.00082290	\$2.69	VTAE	000300	SOUTHWEST WISCONSIN VTAE DISTRICT			
Parcel Total:					\$48.94						



# State of Wisconsin / Department of Natural Resources

Tony Evers , Governor

, Secretary

2/5/2025

## Chapter 70.114 - Aids Payment Worksheet For Tax Year 2024(Payment Year 2025) - Payment Due January 31, 2025

5300 of 7093

LEGAL DESCRIPTION: T09 R02-E S31 OP VIL RICHLD				PARCEL NO: 71844		CONTROL NO: 71844		
0.42	\$3,246.23	1.00852766	\$3,273.92					
				0	\$0.00	STAT	999999	STATE OF WISCONSIN
				0.00499790	\$16.36	CNTY	52	RICHLAND COUNTY
				0.00040350	\$1.32	MUNI	52006	TOWN OF BUENA VISTA
				0.00872610	\$28.57	REG	524851	SCH D OF RICHLAND
				0.00082290	\$2.69	VTAE	000300	SOUTHWEST WISCONSIN VTAE DISTRICT
Parcel Total:					\$48.94			

LEGAL DESCRIPTION: T09 R02-E S31 OP VIL RICHLD				PARCEL NO: 71845		CONTROL NO: 71845		
0.42	\$3,246.23	1.00852766	\$3,273.92					
				0	\$0.00	STAT	999999	STATE OF WISCONSIN
				0.00499790	\$16.36	CNTY	52	RICHLAND COUNTY
				0.00040350	\$1.32	MUNI	52006	TOWN OF BUENA VISTA
				0.00872610	\$28.57	REG	524851	SCH D OF RICHLAND
				0.00082290	\$2.69	VTAE	000300	SOUTHWEST WISCONSIN VTAE DISTRICT
Parcel Total:					\$48.94			

LEGAL DESCRIPTION: T09 R02-E S31 OP VIL RICHLD				PARCEL NO: 71846		CONTROL NO: 71846		
0.25	\$1,933.33	1.00852766	\$1,949.81					
				0	\$0.00	STAT	999999	STATE OF WISCONSIN
				0.00499790	\$9.74	CNTY	52	RICHLAND COUNTY
				0.00040350	\$0.79	MUNI	52006	TOWN OF BUENA VISTA
				0.00872610	\$17.01	REG	524851	SCH D OF RICHLAND
				0.00082290	\$1.60	VTAE	000300	SOUTHWEST WISCONSIN VTAE DISTRICT
Parcel Total:					\$29.14			





# State of Wisconsin / Department of Natural Resources

Tony Evers , Governor

, Secretary

2/5/2025

## Chapter 70.114 - Aids Payment Worksheet For Tax Year 2024(Payment Year 2025) - Payment Due January 31, 2025

5301 of 7093

LEGAL DESCRIPTION: T09 R02-E S31 OP VIL RICHLD				PARCEL NO: 71847				CONTROL NO: 71847	
0.25	\$1,933.33	1.00852766	\$1,949.81						
				0	\$0.00	STAT	999999	STATE OF WISCONSIN	
				0.00499790	\$9.74	CNTY	52	RICHLAND COUNTY	
				0.00040350	\$0.79	MUNI	52006	TOWN OF BUENA VISTA	
				0.00872610	\$17.01	REG	524851	SCH D OF RICHLAND	
				0.00082290	\$1.60	VTAE	000300	SOUTHWEST WISCONSIN VTAE DISTRICT	
Parcel Total:					\$29.14				

LEGAL DESCRIPTION: T09 R02-E S31 OP VIL RICHLD				PARCEL NO: 71848				CONTROL NO: 71848	
0.42	\$3,249.37	1.00852766	\$3,277.08						
				0	\$0.00	STAT	999999	STATE OF WISCONSIN	
				0.00499790	\$16.38	CNTY	52	RICHLAND COUNTY	
				0.00040350	\$1.32	MUNI	52006	TOWN OF BUENA VISTA	
				0.00872610	\$28.60	REG	524851	SCH D OF RICHLAND	
				0.00082290	\$2.70	VTAE	000300	SOUTHWEST WISCONSIN VTAE DISTRICT	
Parcel Total:					\$49.00				

LEGAL DESCRIPTION: T09 R02-E S31 OP VIL RICHLD				PARCEL NO: 71849				CONTROL NO: 71849	
0.42	\$3,249.37	1.00852766	\$3,277.08						
				0	\$0.00	STAT	999999	STATE OF WISCONSIN	
				0.00499790	\$16.38	CNTY	52	RICHLAND COUNTY	
				0.00040350	\$1.32	MUNI	52006	TOWN OF BUENA VISTA	
				0.00872610	\$28.60	REG	524851	SCH D OF RICHLAND	
				0.00082290	\$2.70	VTAE	000300	SOUTHWEST WISCONSIN VTAE DISTRICT	
Parcel Total:					\$49.00				



# State of Wisconsin / Department of Natural Resources

Tony Evers , Governor

, Secretary

2/5/2025

## Chapter 70.114 - Aids Payment Worksheet For Tax Year 2024(Payment Year 2025) - Payment Due January 31, 2025

5302 of 7093

LEGAL DESCRIPTION: T09 R02-E S31 OP VIL RICHLD				PARCEL NO: 71850			CONTROL NO: 71850		
0.25	\$1,933.33	1.00852766	\$1,949.81	0	\$0.00	STAT	999999	STATE OF WISCONSIN	
				0.00499790	\$9.74	CNTY	52	RICHLAND COUNTY	
				0.00040350	\$0.79	MUNI	52006	TOWN OF BUENA VISTA	
				0.00872610	\$17.01	REG	524851	SCH D OF RICHLAND	
				0.00082290	\$1.60	VTAE	000300	SOUTHWEST WISCONSIN VTAE DISTRICT	
Parcel Total:					\$29.14				

LEGAL DESCRIPTION: T09 R02-E S31 OP VIL RICHLD				PARCEL NO: 71851			CONTROL NO: 71851		
0.25	\$1,933.33	1.00852766	\$1,949.81	0	\$0.00	STAT	999999	STATE OF WISCONSIN	
				0.00499790	\$9.74	CNTY	52	RICHLAND COUNTY	
				0.00040350	\$0.79	MUNI	52006	TOWN OF BUENA VISTA	
				0.00872610	\$17.01	REG	524851	SCH D OF RICHLAND	
				0.00082290	\$1.60	VTAE	000300	SOUTHWEST WISCONSIN VTAE DISTRICT	
Parcel Total:					\$29.14				

LEGAL DESCRIPTION: T09 R02-E S31 OP VIL RICHLD				PARCEL NO: 71852			CONTROL NO: 71852		
0.35	\$2,707.28	1.00852766	\$2,730.37	0	\$0.00	STAT	999999	STATE OF WISCONSIN	
				0.00499790	\$13.65	CNTY	52	RICHLAND COUNTY	
				0.00040350	\$1.10	MUNI	52006	TOWN OF BUENA VISTA	
				0.00872610	\$23.83	REG	524851	SCH D OF RICHLAND	
				0.00082290	\$2.25	VTAE	000300	SOUTHWEST WISCONSIN VTAE DISTRICT	
Parcel Total:					\$40.83				



# State of Wisconsin / Department of Natural Resources

Tony Evers , Governor

, Secretary

2/5/2025

## Chapter 70.114 - Aids Payment Worksheet For Tax Year 2024(Payment Year 2025) - Payment Due January 31, 2025

5303 of 7093

LEGAL DESCRIPTION: T09 R02-E S31 OP VIL RICHLD				PARCEL NO: 71853			CONTROL NO: 71853		
0.42	\$3,249.37	1.00852766	\$3,277.08						
				0	\$0.00	STAT	999999	STATE OF WISCONSIN	
				0.00499790	\$16.38	CNTY	52	RICHLAND COUNTY	
				0.00040350	\$1.32	MUNI	52006	TOWN OF BUENA VISTA	
				0.00872610	\$28.60	REG	524851	SCH D OF RICHLAND	
				0.00082290	\$2.70	VTAE	000300	SOUTHWEST WISCONSIN VTAE DISTRICT	
Parcel Total:					\$49.00				

LEGAL DESCRIPTION: T09 R02-E S31 OP VIL RICHLD				PARCEL NO: 71854			CONTROL NO: 71854		
0.25	\$1,933.33	1.00852766	\$1,949.81						
				0	\$0.00	STAT	999999	STATE OF WISCONSIN	
				0.00499790	\$9.74	CNTY	52	RICHLAND COUNTY	
				0.00040350	\$0.79	MUNI	52006	TOWN OF BUENA VISTA	
				0.00872610	\$17.01	REG	524851	SCH D OF RICHLAND	
				0.00082290	\$1.60	VTAE	000300	SOUTHWEST WISCONSIN VTAE DISTRICT	
Parcel Total:					\$29.14				

LEGAL DESCRIPTION: T09 R02-E S31 OP VIL RICHLD				PARCEL NO: 71855			CONTROL NO: 71855		
0.25	\$1,933.33	1.00852766	\$1,949.81						
				0	\$0.00	STAT	999999	STATE OF WISCONSIN	
				0.00499790	\$9.74	CNTY	52	RICHLAND COUNTY	
				0.00040350	\$0.79	MUNI	52006	TOWN OF BUENA VISTA	
				0.00872610	\$17.01	REG	524851	SCH D OF RICHLAND	
				0.00082290	\$1.60	VTAE	000300	SOUTHWEST WISCONSIN VTAE DISTRICT	
Parcel Total:					\$29.14				



# State of Wisconsin / Department of Natural Resources

Tony Evers , Governor

, Secretary

2/5/2025

## Chapter 70.114 - Aids Payment Worksheet For Tax Year 2024(Payment Year 2025) - Payment Due January 31, 2025

5304 of 7093

LEGAL DESCRIPTION: T09 R02-E S31 OP VIL RICHLD				PARCEL NO: 71856		CONTROL NO: 71856		
0.42	\$3,249.37	1.00852766	\$3,277.08					
				0	\$0.00	STAT	999999	STATE OF WISCONSIN
				0.00499790	\$16.38	CNTY	52	RICHLAND COUNTY
				0.00040350	\$1.32	MUNI	52006	TOWN OF BUENA VISTA
				0.00872610	\$28.60	REG	524851	SCH D OF RICHLAND
				0.00082290	\$2.70	VTAE	000300	SOUTHWEST WISCONSIN VTAE DISTRICT
Parcel Total:					\$49.00			

LEGAL DESCRIPTION: T09 R02-E S31 OP VIL RICHLD				PARCEL NO: 71857		CONTROL NO: 71857		
0.25	\$1,933.33	1.00852766	\$1,949.81					
				0	\$0.00	STAT	999999	STATE OF WISCONSIN
				0.00499790	\$9.74	CNTY	52	RICHLAND COUNTY
				0.00040350	\$0.79	MUNI	52006	TOWN OF BUENA VISTA
				0.00872610	\$17.01	REG	524851	SCH D OF RICHLAND
				0.00082290	\$1.60	VTAE	000300	SOUTHWEST WISCONSIN VTAE DISTRICT
Parcel Total:					\$29.14			

LEGAL DESCRIPTION: T09 R02-E S31 OP VIL RICHLD				PARCEL NO: 71858		CONTROL NO: 71858		
0.25	\$1,933.33	1.00852766	\$1,949.81					
				0	\$0.00	STAT	999999	STATE OF WISCONSIN
				0.00499790	\$9.74	CNTY	52	RICHLAND COUNTY
				0.00040350	\$0.79	MUNI	52006	TOWN OF BUENA VISTA
				0.00872610	\$17.01	REG	524851	SCH D OF RICHLAND
				0.00082290	\$1.60	VTAE	000300	SOUTHWEST WISCONSIN VTAE DISTRICT
Parcel Total:					\$29.14			



# State of Wisconsin / Department of Natural Resources

Tony Evers , Governor

, Secretary

2/5/2025

## Chapter 70.114 - Aids Payment Worksheet For Tax Year 2024(Payment Year 2025) - Payment Due January 31, 2025

5305 of 7093

LEGAL DESCRIPTION: T09 R02-E S31 OP VIL RICHLD				PARCEL NO: 71859	CONTROL NO: 71859			
0.25	\$1,933.33	1.00852766	\$1,949.81					
				0	\$0.00	STAT	999999	STATE OF WISCONSIN
				0.00499790	\$9.74	CNTY	52	RICHLAND COUNTY
				0.00040350	\$0.79	MUNI	52006	TOWN OF BUENA VISTA
				0.00872610	\$17.01	REG	524851	SCH D OF RICHLAND
				0.00082290	\$1.60	VTAE	000300	SOUTHWEST WISCONSIN VTAE DISTRICT
Parcel Total:					\$29.14			

LEGAL DESCRIPTION: T09 R02-E S31 OP VIL RICHLD				PARCEL NO: 71860	CONTROL NO: 71860			
0.28	\$2,165.20	1.00852766	\$2,183.66					
				0	\$0.00	STAT	999999	STATE OF WISCONSIN
				0.00499790	\$10.91	CNTY	52	RICHLAND COUNTY
				0.00040350	\$0.88	MUNI	52006	TOWN OF BUENA VISTA
				0.00872610	\$19.05	REG	524851	SCH D OF RICHLAND
				0.00082290	\$1.80	VTAE	000300	SOUTHWEST WISCONSIN VTAE DISTRICT
Parcel Total:					\$32.64			

LEGAL DESCRIPTION: T09 R02-E S31 OP VIL RICHLD				PARCEL NO: 71861	CONTROL NO: 71861			
0.42	\$3,249.37	1.00852766	\$3,277.08					
				0	\$0.00	STAT	999999	STATE OF WISCONSIN
				0.00499790	\$16.38	CNTY	52	RICHLAND COUNTY
				0.00040350	\$1.32	MUNI	52006	TOWN OF BUENA VISTA
				0.00872610	\$28.60	REG	524851	SCH D OF RICHLAND
				0.00082290	\$2.70	VTAE	000300	SOUTHWEST WISCONSIN VTAE DISTRICT
Parcel Total:					\$49.00			



# State of Wisconsin / Department of Natural Resources

Tony Evers , Governor

, Secretary

2/5/2025

## Chapter 70.114 - Aids Payment Worksheet For Tax Year 2024(Payment Year 2025) - Payment Due January 31, 2025

5306 of 7093

LEGAL DESCRIPTION: T09 R02-E S31 OP VIL RICHLD				PARCEL NO: 71862				CONTROL NO: 71862	
0.25	\$1,933.33	1.00852766	\$1,949.81						
				0	\$0.00	STAT	999999	STATE OF WISCONSIN	
				0.00499790	\$9.74	CNTY	52	RICHLAND COUNTY	
				0.00040350	\$0.79	MUNI	52006	TOWN OF BUENA VISTA	
				0.00872610	\$17.01	REG	524851	SCH D OF RICHLAND	
				0.00082290	\$1.60	VTAE	000300	SOUTHWEST WISCONSIN VTAE DISTRICT	
Parcel Total:					\$29.14				

LEGAL DESCRIPTION: T09 R02-E S31 OP VIL RICHLD				PARCEL NO: 71863				CONTROL NO: 71863	
0.25	\$1,933.33	1.00852766	\$1,949.81						
				0	\$0.00	STAT	999999	STATE OF WISCONSIN	
				0.00499790	\$9.74	CNTY	52	RICHLAND COUNTY	
				0.00040350	\$0.79	MUNI	52006	TOWN OF BUENA VISTA	
				0.00872610	\$17.01	REG	524851	SCH D OF RICHLAND	
				0.00082290	\$1.60	VTAE	000300	SOUTHWEST WISCONSIN VTAE DISTRICT	
Parcel Total:					\$29.14				

LEGAL DESCRIPTION: T09 R02-E S31 OP VIL RICHLD				PARCEL NO: 71864				CONTROL NO: 71864	
0.25	\$1,933.33	1.00852766	\$1,949.81						
				0	\$0.00	STAT	999999	STATE OF WISCONSIN	
				0.00499790	\$9.74	CNTY	52	RICHLAND COUNTY	
				0.00040350	\$0.79	MUNI	52006	TOWN OF BUENA VISTA	
				0.00872610	\$17.01	REG	524851	SCH D OF RICHLAND	
				0.00082290	\$1.60	VTAE	000300	SOUTHWEST WISCONSIN VTAE DISTRICT	
Parcel Total:					\$29.14				



# State of Wisconsin / Department of Natural Resources

Tony Evers , Governor

, Secretary

2/5/2025

## Chapter 70.114 - Aids Payment Worksheet For Tax Year 2024(Payment Year 2025) - Payment Due January 31, 2025

5307 of 7093

LEGAL DESCRIPTION: T09 R02-E S31 OP VIL RICHLD				PARCEL NO: 71865				CONTROL NO: 71865			
0.25	\$1,933.33	1.00852766	\$1,949.81								
				0	\$0.00	STAT	999999	STATE OF WISCONSIN			
				0.00499790	\$9.74	CNTY	52	RICHLAND COUNTY			
				0.00040350	\$0.79	MUNI	52006	TOWN OF BUENA VISTA			
				0.00872610	\$17.01	REG	524851	SCH D OF RICHLAND			
				0.00082290	\$1.60	VTAE	000300	SOUTHWEST WISCONSIN VTAE DISTRICT			
Parcel Total:					\$29.14						

LEGAL DESCRIPTION: T09 R02-E S31 OP VIL RICHLD				PARCEL NO: 71866				CONTROL NO: 71866			
0.25	\$1,933.33	1.00852766	\$1,949.81								
				0	\$0.00	STAT	999999	STATE OF WISCONSIN			
				0.00499790	\$9.74	CNTY	52	RICHLAND COUNTY			
				0.00040350	\$0.79	MUNI	52006	TOWN OF BUENA VISTA			
				0.00872610	\$17.01	REG	524851	SCH D OF RICHLAND			
				0.00082290	\$1.60	VTAE	000300	SOUTHWEST WISCONSIN VTAE DISTRICT			
Parcel Total:					\$29.14						

LEGAL DESCRIPTION: T09 R02-E S31 OP VIL RICHLD				PARCEL NO: 71867				CONTROL NO: 71867			
0.25	\$1,933.33	1.00852766	\$1,949.81								
				0	\$0.00	STAT	999999	STATE OF WISCONSIN			
				0.00499790	\$9.74	CNTY	52	RICHLAND COUNTY			
				0.00040350	\$0.79	MUNI	52006	TOWN OF BUENA VISTA			
				0.00872610	\$17.01	REG	524851	SCH D OF RICHLAND			
				0.00082290	\$1.60	VTAE	000300	SOUTHWEST WISCONSIN VTAE DISTRICT			
Parcel Total:					\$29.14						



# State of Wisconsin / Department of Natural Resources

Tony Evers , Governor

, Secretary

2/5/2025

## Chapter 70.114 - Aids Payment Worksheet For Tax Year 2024(Payment Year 2025) - Payment Due January 31, 2025

5308 of 7093

LEGAL DESCRIPTION: T09 R02-E S31 OP VIL RICHLD	PARCEL NO: 71868	CONTROL NO: 71868
--	------------------	-------------------

0.25	\$1,939.59	1.00852766	\$1,956.13	
------	------------	------------	------------	--

0	\$0.00	STAT	999999	STATE OF WISCONSIN
0.00499790	\$9.78	CNTY	52	RICHLAND COUNTY
0.00040350	\$0.79	MUNI	52006	TOWN OF BUENA VISTA
0.00872610	\$17.07	REG	524851	SCH D OF RICHLAND
0.00082290	\$1.61	VTAE	000300	SOUTHWEST WISCONSIN VTAE DISTRICT

Parcel Total:	\$29.25
---------------	---------

File Number Total:	\$1,369.95
--------------------	------------

FILE NO: WR 325 *	DATE OF PURCHASE: 01/25/1994	GRANTOR: RICHARD LUENSER
-------------------	------------------------------	--------------------------

LEGAL DESCRIPTION: T08 R02-E S05 PT GV LT 6	PARCEL NO: 4112-2000	CONTROL NO: 72172
---	----------------------	-------------------

10.2	\$10,290.40	1.00852766	\$10,378.16	
------	-------------	------------	-------------	--

0	\$0.00	STAT	999999	STATE OF WISCONSIN
0.00499790	\$51.87	CNTY	52	RICHLAND COUNTY
0.00040350	\$4.19	MUNI	52006	TOWN OF BUENA VISTA
0.00872610	\$90.56	REG	524851	SCH D OF RICHLAND
0.00082290	\$8.54	VTAE	000300	SOUTHWEST WISCONSIN VTAE DISTRICT

Parcel Total:	\$155.16
---------------	----------

File Number Total:	\$155.16
--------------------	----------





# State of Wisconsin / Department of Natural Resources

Tony Evers , Governor

, Secretary

2/5/2025

## Chapter 70.114 - Aids Payment Worksheet For Tax Year 2024(Payment Year 2025) - Payment Due January 31, 2025

5309 of 7093

FILE NO: WR 347 *				DATE OF PURCHASE: 04/22/1994				GRANTOR: GEORGE G KRIWKOWITSCH			
LEGAL DESCRIPTION: T08 R02-E S12 SWSW				PARCEL NO: 52006-4833-0000				CONTROL NO: 72335			
39.93	\$41,161.62	1.00852766	\$41,512.63								
				0	\$0.00	STAT	999999	STATE OF WISCONSIN			
				0.00499790	\$207.48	CNTY	52	RICHLAND COUNTY			
				0.00040350	\$16.75	MUNI	52006	TOWN OF BUENA VISTA			
				0.00667020	\$276.90	REG	565523	SCH D OF RIVER VALLEY (SPRING GREEN)			
				0.00057510	\$23.87	VTAE	000400	MADISON AREA VOCATIONAL TECH DIST			
Parcel Total:					\$525.00						

File Number Total:					\$525.00						
--------------------	--	--	--	--	----------	--	--	--	--	--	--

FILE NO: WR 349 *				DATE OF PURCHASE: 06/13/1994				GRANTOR: RUTH D WALSER			
LEGAL DESCRIPTION: T08 R02-E S13 PT GV LT 9				PARCEL NO: 52006 4911-3000				CONTROL NO: 72660			
2.4	\$38,978.80	1.00852766	\$39,311.20								
				0	\$0.00	STAT	999999	STATE OF WISCONSIN			
				0.00499790	\$196.47	CNTY	52	RICHLAND COUNTY			
				0.00040350	\$15.86	MUNI	52006	TOWN OF BUENA VISTA			
				0.00667020	\$262.21	REG	565523	SCH D OF RIVER VALLEY (SPRING GREEN)			
				0.00057510	\$22.61	VTAE	000400	MADISON AREA VOCATIONAL TECH DIST			
Parcel Total:					\$497.15						

File Number Total:					\$497.15						
--------------------	--	--	--	--	----------	--	--	--	--	--	--



# State of Wisconsin / Department of Natural Resources

Tony Evers , Governor

, Secretary

2/5/2025

## Chapter 70.114 - Aids Payment Worksheet For Tax Year 2024(Payment Year 2025) - Payment Due January 31, 2025

5310 of 7093

FILE NO: WR 386 *				DATE OF PURCHASE: 08/09/1995				GRANTOR: ALBERT W GREENHECK			
LEGAL DESCRIPTION: T09 R02-E S31 PT GV LT 3				PARCEL NO: 52006 3131-1000				CONTROL NO: 75495			
21	\$20,199.24	1.00852766	\$20,371.49								
				0	\$0.00	STAT	999999	STATE OF WISCONSIN			
				0.00499790	\$101.81	CNTY	52	RICHLAND COUNTY			
				0.00040350	\$8.22	MUNI	52006	TOWN OF BUENA VISTA			
				0.00872610	\$177.76	REG	524851	SCH D OF RICHLAND			
				0.00082290	\$16.76	VTAE	000300	SOUTHWEST WISCONSIN VTAE DISTRICT			
Parcel Total:					\$304.55						

File Number Total:					\$304.55						
--------------------	--	--	--	--	----------	--	--	--	--	--	--

FILE NO: WR 425 *				DATE OF PURCHASE: 07/06/1996				GRANTOR: PAULA G HAYES			
LEGAL DESCRIPTION: T08 R02-E S04 NWNW				PARCEL NO: 6-4022-0000				CONTROL NO: 77163			
45	\$105,631.27	1.00852766	\$106,532.06								
				0	\$0.00	STAT	999999	STATE OF WISCONSIN			
				0.00499790	\$532.43	CNTY	52	RICHLAND COUNTY			
				0.00040350	\$42.98	MUNI	52006	TOWN OF BUENA VISTA			
				0.00872610	\$929.60	REG	524851	SCH D OF RICHLAND			
				0.00057510	\$61.26	VTAE	000400	MADISON AREA VOCATIONAL TECH DIST			
Parcel Total:					\$1,566.27						



# State of Wisconsin / Department of Natural Resources

Tony Evers , Governor

, Secretary

2/5/2025

## Chapter 70.114 - Aids Payment Worksheet For Tax Year 2024(Payment Year 2025) - Payment Due January 31, 2025

5311 of 7093

LEGAL DESCRIPTION: T08 R02-E S04 GOV LOT 4                      PARCEL NO: 6-4023-0000                      CONTROL NO: 77164

35.5      \$83,291.50      1.00852766      \$84,001.78

0	\$0.00	STAT	999999	STATE OF WISCONSIN
0.00499790	\$419.83	CNTY	52	RICHLAND COUNTY
0.00040350	\$33.89	MUNI	52006	TOWN OF BUENA VISTA
0.00872610	\$733.00	REG	524851	SCH D OF RICHLAND
0.00057510	\$48.31	VTAE	000400	MADISON AREA VOCATIONAL TECH DIST

Parcel Total:                      \$1,235.03

File Number Total:                      \$2,801.30

FILE NO: WR 460 \*                      DATE OF PURCHASE: 12/22/1997                      GRANTOR: JACOB BENNETT

LEGAL DESCRIPTION: T09 R02-E S31 FRAC SWNW                      PARCEL NO: 06-3123-00                      CONTROL NO: 80086

38.26      \$164,751.79      1.00852766      \$166,156.73

0	\$0.00	STAT	999999	STATE OF WISCONSIN
0.00499790	\$830.43	CNTY	52	RICHLAND COUNTY
0.00040350	\$67.04	MUNI	52006	TOWN OF BUENA VISTA
0.00872610	\$1,449.89	REG	524851	SCH D OF RICHLAND
0.00082290	\$136.73	VTAE	000300	SOUTHWEST WISCONSIN VTAE DISTRICT

Parcel Total:                      \$2,484.09



# State of Wisconsin / Department of Natural Resources

Tony Evers , Governor

, Secretary

2/5/2025

## Chapter 70.114 - Aids Payment Worksheet For Tax Year 2024(Payment Year 2025) - Payment Due January 31, 2025

5312 of 7093

LEGAL DESCRIPTION: T09 R02-E S31 GOV LOT 4                      PARCEL NO: 06-3132-00                      CONTROL NO: 80087

55.04      \$36,598.43      1.00852766      \$36,910.53

0	\$0.00	STAT	999999	STATE OF WISCONSIN
0.00499790	\$184.47	CNTY	52	RICHLAND COUNTY
0.00040350	\$14.89	MUNI	52006	TOWN OF BUENA VISTA
0.00872610	\$322.08	REG	524851	SCH D OF RICHLAND
0.00082290	\$30.37	VTAE	000300	SOUTHWEST WISCONSIN VTAE DISTRICT

Parcel Total:                      \$551.81

File Number Total:                      \$3,035.90

FILE NO: WR 70006 \*                      DATE OF PURCHASE: 10/21/2008                      GRANTOR: Monica Gronert

LEGAL DESCRIPTION: T09 R02-E S32 PT OF SESW                      PARCEL NO: 3234-1000                      CONTROL NO: 100460

25      \$160,917.49      1.00852766      \$162,289.74

0	\$0.00	STAT	999999	STATE OF WISCONSIN
0.00499790	\$811.11	CNTY	52	RICHLAND COUNTY
0.00040350	\$65.48	MUNI	52006	TOWN OF BUENA VISTA
0.00872610	\$1,416.15	REG	524851	SCH D OF RICHLAND
0.00082290	\$133.55	VTAE	000300	SOUTHWEST WISCONSIN VTAE DISTRICT

Parcel Total:                      \$2,426.29



# State of Wisconsin / Department of Natural Resources

Tony Evers , Governor

, Secretary

2/5/2025

## Chapter 70.114 - Aids Payment Worksheet For Tax Year 2024(Payment Year 2025) - Payment Due January 31, 2025

5313 of 7093

LEGAL DESCRIPTION: T09 R02-E S32 PT OF SWSW	PARCEL NO: 3233-0000	CONTROL NO: 100461
---	----------------------	--------------------

10	\$64,366.99	1.00852766	\$64,915.89
----	-------------	------------	-------------

0	\$0.00	STAT	999999	STATE OF WISCONSIN
0.00499790	\$324.44	CNTY	52	RICHLAND COUNTY
0.00040350	\$26.19	MUNI	52006	TOWN OF BUENA VISTA
0.00872610	\$566.46	REG	524851	SCH D OF RICHLAND
0.00082290	\$53.42	VTAE	000300	SOUTHWEST WISCONSIN VTAE DISTRICT

Parcel Total:	\$970.51
---------------	----------

LEGAL DESCRIPTION: T09 R02-E S31 ORIGINAL PLAT VILLAGE OF	PARCEL NO: 3140-1100	CONTROL NO: 100462
---	----------------------	--------------------

0.7	\$47,523.29	1.00852766	\$47,928.56
-----	-------------	------------	-------------

0	\$0.00	STAT	999999	STATE OF WISCONSIN
0.00499790	\$239.54	CNTY	52	RICHLAND COUNTY
0.00040350	\$19.34	MUNI	52006	TOWN OF BUENA VISTA
0.00872610	\$418.23	REG	524851	SCH D OF RICHLAND
0.00082290	\$39.44	VTAE	000300	SOUTHWEST WISCONSIN VTAE DISTRICT

Parcel Total:	\$716.55
---------------	----------

File Number Total:	\$4,113.35
--------------------	------------



# State of Wisconsin / Department of Natural Resources

Tony Evers , Governor

, Secretary

2/5/2025

## Chapter 70.114 - Aids Payment Worksheet For Tax Year 2024(Payment Year 2025) - Payment Due January 31, 2025

5314 of 7093

FILE NO: WR 70021 *				DATE OF PURCHASE: 08/26/2010				GRANTOR: The Conservation Fund (Brist			
LEGAL DESCRIPTION: T08 R02-E S04 GOV LOT 5				PARCEL NO: 006-4024-0000				CONTROL NO: 111140			
42	\$215,754.45	1.00852766	\$217,594.33								
				0	\$0.00	STAT	999999	STATE OF WISCONSIN			
				0.00499790	\$1,087.51	CNTY	52	RICHLAND COUNTY			
				0.00040350	\$87.79	MUNI	52006	TOWN OF BUENA VISTA			
				0.00667020	\$1,451.40	REG	565523	SCH D OF RIVER VALLEY (SPRING GREEN)			
				0.00057510	\$125.13	VTAE	000400	MADISON AREA VOCATIONAL TECH DIST			
Parcel Total:					\$2,751.83						

LEGAL DESCRIPTION: T08 R02-E S04 GOV LOT 6				PARCEL NO: 006-4013-0000				CONTROL NO: 111141			
38.2	\$196,233.80	1.00852766	\$197,907.21								
				0	\$0.00	STAT	999999	STATE OF WISCONSIN			
				0.00499790	\$989.12	CNTY	52	RICHLAND COUNTY			
				0.00040350	\$79.85	MUNI	52006	TOWN OF BUENA VISTA			
				0.00667020	\$1,320.08	REG	565523	SCH D OF RIVER VALLEY (SPRING GREEN)			
				0.00057510	\$113.81	VTAE	000400	MADISON AREA VOCATIONAL TECH DIST			
Parcel Total:					\$2,502.86						



# State of Wisconsin / Department of Natural Resources

Tony Evers , Governor

, Secretary

2/5/2025

## Chapter 70.114 - Aids Payment Worksheet For Tax Year 2024(Payment Year 2025) - Payment Due January 31, 2025

5315 of 7093

LEGAL DESCRIPTION: T08 R02-E S04 PT GV LT 7	PARCEL NO: 006-4014-0000	CONTROL NO: 111142
---	--------------------------	--------------------

45.3	\$232,706.58	1.00852766	\$234,691.02	
------	--------------	------------	--------------	--

0	\$0.00	STAT	999999	STATE OF WISCONSIN
---	--------	------	--------	--------------------

0.00499790	\$1,172.96	CNTY	52	RICHLAND COUNTY
------------	------------	------	----	-----------------

0.00040350	\$94.69	MUNI	52006	TOWN OF BUENA VISTA
------------	---------	------	-------	---------------------

0.00667020	\$1,565.43	REG	565523	SCH D OF RIVER VALLEY (SPRING GREEN)
------------	------------	-----	--------	--------------------------------------

0.00057510	\$134.96	VTAE	000400	MADISON AREA VOCATIONAL TECH DIST
------------	----------	------	--------	-----------------------------------

Parcel Total:	\$2,968.04
---------------	------------

File Number Total:	\$8,222.73
--------------------	------------

FILE NO: WR 70026 *	DATE OF PURCHASE: 03/18/2010	GRANTOR: Peter Barden
---------------------	------------------------------	-----------------------

LEGAL DESCRIPTION: T08 R02-E S13 PT GV LT 9	PARCEL NO: 006-4911-2000	CONTROL NO: 115860
---	--------------------------	--------------------

2.15	\$56,797.56	1.00852766	\$57,281.91	
------	-------------	------------	-------------	--

0	\$0.00	STAT	999999	STATE OF WISCONSIN
---	--------	------	--------	--------------------

0.00499790	\$286.29	CNTY	52	RICHLAND COUNTY
------------	----------	------	----	-----------------

0.00040350	\$23.11	MUNI	52006	TOWN OF BUENA VISTA
------------	---------	------	-------	---------------------

0.00667020	\$382.08	REG	565523	SCH D OF RIVER VALLEY (SPRING GREEN)
------------	----------	-----	--------	--------------------------------------

0.00057510	\$32.94	VTAE	000400	MADISON AREA VOCATIONAL TECH DIST
------------	---------	------	--------	-----------------------------------

Parcel Total:	\$724.42
---------------	----------

File Number Total:	\$724.42
--------------------	----------

Municipality Total:	\$33,464.70
---------------------	-------------



# State of Wisconsin / Department of Natural Resources

Tony Evers , Governor

, Secretary

2/5/2025

## Chapter 70.114 - Aids Payment Worksheet For Tax Year 2024(Payment Year 2025) - Payment Due January 31, 2025

5316 of 7093

DETAIL FOR TOWN OF EAGLE, RICHLAND COUNTY

Acres	Est. Adjust. Purch. Price	Level of Assessment	Adjusted Local Value	Net Gen. Tax Rate	Calc. Aid Pay Amount	Taxing Jurisdiction Type	Code	Description
FILE NO: WR 254 *			DATE OF PURCHASE: 07/21/1992			GRANTOR: DONALD STADELE		
LEGAL DESCRIPTION: T08 R01-W S01 PT FR LOT 5				PARCEL NO: 3721-2000		CONTROL NO: 70583		
11	\$14,282.52	0.89466464	\$12,778.06					
				0	\$0.00	STAT	999999	STATE OF WISCONSIN
				0.00547610	\$69.97	CNTY	52	RICHLAND COUNTY
				0.00206890	\$26.44	MUNI	52010	TOWN OF EAGLE
				0.00665150	\$84.99	REG	223850	SCH D OF RIVERDALE (MUSCODA)
				0.00087710	\$11.21	VTAE	000300	SOUTHWEST WISCONSIN VTAE DISTRICT
Parcel Total:					\$192.61			

LEGAL DESCRIPTION: T08 R01-W S02 FR LOT 5				PARCEL NO: 3815-0000		CONTROL NO: 70584		
15	\$4,859.68	0.89466464	\$4,347.78					
				0	\$0.00	STAT	999999	STATE OF WISCONSIN
				0.00547610	\$23.81	CNTY	52	RICHLAND COUNTY
				0.00206890	\$9.00	MUNI	52010	TOWN OF EAGLE
				0.00665150	\$28.92	REG	223850	SCH D OF RIVERDALE (MUSCODA)
				0.00087710	\$3.81	VTAE	000300	SOUTHWEST WISCONSIN VTAE DISTRICT
Parcel Total:					\$65.54			





# State of Wisconsin / Department of Natural Resources

Tony Evers , Governor

, Secretary

2/5/2025

## Chapter 70.114 - Aids Payment Worksheet For Tax Year 2024(Payment Year 2025) - Payment Due January 31, 2025

5317 of 7093

LEGAL DESCRIPTION: T08 R01-W S02 PT FR LT 4	PARCEL NO: 3810-1000	CONTROL NO: 70585
---	----------------------	-------------------

22	\$7,125.70	0.89466464	\$6,375.11	
----	------------	------------	------------	--

0	\$0.00	STAT	999999	STATE OF WISCONSIN
0.00547610	\$34.91	CNTY	52	RICHLAND COUNTY
0.00206890	\$13.19	MUNI	52010	TOWN OF EAGLE
0.00665150	\$42.40	REG	223850	SCH D OF RIVERDALE (MUSCODA)
0.00087710	\$5.59	VTAE	000300	SOUTHWEST WISCONSIN VTAE DISTRICT

Parcel Total:	\$96.09
---------------	---------

LEGAL DESCRIPTION: T09 R01-W S35 PT OF SWSE	PARCEL NO: 3543-1000	CONTROL NO: 70586
---	----------------------	-------------------

6	\$17,286.19	0.89466464	\$15,465.34	
---	-------------	------------	-------------	--

0	\$0.00	STAT	999999	STATE OF WISCONSIN
0.00547610	\$84.69	CNTY	52	RICHLAND COUNTY
0.00206890	\$32.00	MUNI	52010	TOWN OF EAGLE
0.00665150	\$102.87	REG	223850	SCH D OF RIVERDALE (MUSCODA)
0.00087710	\$13.56	VTAE	000300	SOUTHWEST WISCONSIN VTAE DISTRICT

Parcel Total:	\$233.12
---------------	----------

LEGAL DESCRIPTION: T09 R01-W S35 PT OF SESE	PARCEL NO: 3544-1000	CONTROL NO: 70587
---	----------------------	-------------------

6	\$14,103.14	0.89466464	\$12,617.58	
---	-------------	------------	-------------	--

0	\$0.00	STAT	999999	STATE OF WISCONSIN
0.00547610	\$69.09	CNTY	52	RICHLAND COUNTY
0.00206890	\$26.10	MUNI	52010	TOWN OF EAGLE
0.00665150	\$83.93	REG	223850	SCH D OF RIVERDALE (MUSCODA)
0.00087710	\$11.07	VTAE	000300	SOUTHWEST WISCONSIN VTAE DISTRICT

Parcel Total:	\$190.19
---------------	----------



# State of Wisconsin / Department of Natural Resources

Tony Evers , Governor

, Secretary

2/5/2025

## Chapter 70.114 - Aids Payment Worksheet For Tax Year 2024(Payment Year 2025) - Payment Due January 31, 2025

5318 of 7093

File Number Total:	\$777.55
--------------------	----------

FILE NO: WR 274 *	DATE OF PURCHASE: 10/08/1993	GRANTOR: ROSEMARY BOCK
-------------------	------------------------------	------------------------

LEGAL DESCRIPTION: T09 R01-W S33 PT GV LT 3	PARCEL NO: 52010-3331.2000	CONTROL NO: 71809
---	----------------------------	-------------------

20.98	\$64,299.97	0.89466464	\$57,526.91			
-------	-------------	------------	-------------	--	--	--

0	\$0.00	STAT	999999	STATE OF WISCONSIN
0.00547610	\$315.02	CNTY	52	RICHLAND COUNTY
0.00206890	\$119.02	MUNI	52010	TOWN OF EAGLE
0.00665150	\$382.64	REG	223850	SCH D OF RIVERDALE (MUSCODA)
0.00087710	\$50.46	VTAE	000300	SOUTHWEST WISCONSIN VTAE DISTRICT

Parcel Total:	\$867.14
---------------	----------

File Number Total:	\$867.14
--------------------	----------

FILE NO: WR 275 *	DATE OF PURCHASE: 01/15/1993	GRANTOR: DONALD LAUFENBERG
-------------------	------------------------------	----------------------------

LEGAL DESCRIPTION: T09 R01-W S32 PT OF NENE	PARCEL NO: 52010-3211-0000	CONTROL NO: 71566
---	----------------------------	-------------------

10	\$21,613.44	0.89466464	\$19,336.78			
----	-------------	------------	-------------	--	--	--

0	\$0.00	STAT	999999	STATE OF WISCONSIN
0.00547610	\$105.89	CNTY	52	RICHLAND COUNTY
0.00206890	\$40.01	MUNI	52010	TOWN OF EAGLE
0.00665150	\$128.62	REG	223850	SCH D OF RIVERDALE (MUSCODA)
0.00087710	\$16.96	VTAE	000300	SOUTHWEST WISCONSIN VTAE DISTRICT

Parcel Total:	\$291.48
---------------	----------



# State of Wisconsin / Department of Natural Resources

Tony Evers , Governor

, Secretary

2/5/2025

## Chapter 70.114 - Aids Payment Worksheet For Tax Year 2024(Payment Year 2025) - Payment Due January 31, 2025

5319 of 7093

LEGAL DESCRIPTION: T09 R01-W S32 PT OF SENE	PARCEL NO: 52010 3214-0000	CONTROL NO: 71567
---	----------------------------	-------------------

10	\$21,613.44	0.89466464	\$19,336.78	
----	-------------	------------	-------------	--

0	\$0.00	STAT	999999	STATE OF WISCONSIN
0.00547610	\$105.89	CNTY	52	RICHLAND COUNTY
0.00206890	\$40.01	MUNI	52010	TOWN OF EAGLE
0.00665150	\$128.62	REG	223850	SCH D OF RIVERDALE (MUSCODA)
0.00087710	\$16.96	VTAE	000300	SOUTHWEST WISCONSIN VTAE DISTRICT

Parcel Total:	\$291.48
---------------	----------

LEGAL DESCRIPTION: T09 R01-W S32 PT GV LT 1	PARCEL NO: 52010 3214-0000	CONTROL NO: 71568
---	----------------------------	-------------------

22.12	\$60,517.62	0.89466464	\$54,142.98	
-------	-------------	------------	-------------	--

0	\$0.00	STAT	999999	STATE OF WISCONSIN
0.00547610	\$296.49	CNTY	52	RICHLAND COUNTY
0.00206890	\$112.02	MUNI	52010	TOWN OF EAGLE
0.00665150	\$360.13	REG	223850	SCH D OF RIVERDALE (MUSCODA)
0.00087710	\$47.49	VTAE	000300	SOUTHWEST WISCONSIN VTAE DISTRICT

Parcel Total:	\$816.13
---------------	----------

LEGAL DESCRIPTION: T09 R01-W S33 PT GV LT 4	PARCEL NO: 52010 3332-0000	CONTROL NO: 71569
---	----------------------------	-------------------

23.88	\$69,163.00	0.89466464	\$61,877.69	
-------	-------------	------------	-------------	--

0	\$0.00	STAT	999999	STATE OF WISCONSIN
0.00547610	\$338.85	CNTY	52	RICHLAND COUNTY
0.00206890	\$128.02	MUNI	52010	TOWN OF EAGLE
0.00665150	\$411.58	REG	223850	SCH D OF RIVERDALE (MUSCODA)
0.00087710	\$54.27	VTAE	000300	SOUTHWEST WISCONSIN VTAE DISTRICT

Parcel Total:	\$932.72
---------------	----------



# State of Wisconsin / Department of Natural Resources

Tony Evers , Governor

, Secretary

2/5/2025

## Chapter 70.114 - Aids Payment Worksheet For Tax Year 2024(Payment Year 2025) - Payment Due January 31, 2025

5320 of 7093

File Number Total: \$2,331.81

FILE NO: WR 424 \*

DATE OF PURCHASE: 01/31/1997

GRANTOR: RICKIE ANDERSON

LEGAL DESCRIPTION: T09 R01-W S32 P LT1-CSM214

PARCEL NO: 52010 3242-0000

CONTROL NO: 77737

4 \$4,690.79 0.89466464 \$4,196.68

0 \$0.00 STAT 999999 STATE OF WISCONSIN

0.00547610 \$22.98 CNTY 52 RICHLAND COUNTY

0.00206890 \$8.68 MUNI 52010 TOWN OF EAGLE

0.00665150 \$27.91 REG 223850 SCH D OF RIVERDALE (MUSCODA)

0.00087710 \$3.68 VTAE 000300 SOUTHWEST WISCONSIN VTAE DISTRICT

Parcel Total: \$63.25

LEGAL DESCRIPTION: T09 R01-W S32 P LT1-CSM214

PARCEL NO: 52010 3242-0000

CONTROL NO: 77738

35.78 \$42,217.08 0.89466464 \$37,770.13

0 \$0.00 STAT 999999 STATE OF WISCONSIN

0.00547610 \$206.83 CNTY 52 RICHLAND COUNTY

0.00206890 \$78.14 MUNI 52010 TOWN OF EAGLE

0.00665150 \$251.23 REG 223850 SCH D OF RIVERDALE (MUSCODA)

0.00087710 \$33.13 VTAE 000300 SOUTHWEST WISCONSIN VTAE DISTRICT

Parcel Total: \$569.33

File Number Total: \$632.58



# State of Wisconsin / Department of Natural Resources

Tony Evers , Governor

, Secretary

2/5/2025

## Chapter 70.114 - Aids Payment Worksheet For Tax Year 2024(Payment Year 2025) - Payment Due January 31, 2025

5321 of 7093

FILE NO: WR 461 *		DATE OF PURCHASE: 10/06/1998		GRANTOR: SANDRA RUSSO CHARITABLE TRUS	
LEGAL DESCRIPTION: T09 R01-W S31 PT GV LT 1		PARCEL NO: 10-3114-2000		CONTROL NO: 81080	
52	\$88,950.78	0.89466464	\$79,581.12		
		0	\$0.00	STAT 999999	STATE OF WISCONSIN
		0.00547610	\$435.79	CNTY 52	RICHLAND COUNTY
		0.00206890	\$164.65	MUNI 52010	TOWN OF EAGLE
		0.00665150	\$529.34	REG 223850	SCH D OF RIVERDALE (MUSCODA)
		0.00087710	\$69.80	VTAE 000300	SOUTHWEST WISCONSIN VTAE DISTRICT
Parcel Total:			\$1,199.58		

LEGAL DESCRIPTION: T09 R01-W S32 GOV LOT 4		PARCEL NO: 10-3140-0000		CONTROL NO: 81081	
59.06	\$101,027.57	0.89466464	\$90,385.79		
		0	\$0.00	STAT 999999	STATE OF WISCONSIN
		0.00547610	\$494.96	CNTY 52	RICHLAND COUNTY
		0.00206890	\$187.00	MUNI 52010	TOWN OF EAGLE
		0.00665150	\$601.20	REG 223850	SCH D OF RIVERDALE (MUSCODA)
		0.00087710	\$79.28	VTAE 000300	SOUTHWEST WISCONSIN VTAE DISTRICT
Parcel Total:			\$1,362.44		



# State of Wisconsin / Department of Natural Resources

Tony Evers , Governor

, Secretary

2/5/2025

## Chapter 70.114 - Aids Payment Worksheet For Tax Year 2024(Payment Year 2025) - Payment Due January 31, 2025

5322 of 7093

LEGAL DESCRIPTION: T09 R01-W S31 GOV LOT 8				PARCEL NO: 10-3223-000			CONTROL NO: 81082		
34.23	\$58,553.56	0.89466464	\$52,385.80						
				0	\$0.00	STAT	999999	STATE OF WISCONSIN	
				0.00547610	\$286.87	CNTY	52	RICHLAND COUNTY	
				0.00206890	\$108.38	MUNI	52010	TOWN OF EAGLE	
				0.00665150	\$348.45	REG	223850	SCH D OF RIVERDALE (MUSCODA)	
				0.00087710	\$45.95	VTAE	000300	SOUTHWEST WISCONSIN VTAE DISTRICT	
Parcel Total:					\$789.65				

File Number Total:					\$3,351.67				
--------------------	--	--	--	--	------------	--	--	--	--

FILE NO: WR 571 E				DATE OF PURCHASE: 08/31/2004			GRANTOR: TRUST FOR PUBLIC LANDS		
LEGAL DESCRIPTION: T08 R01-W S01 GOV LOT 7				PARCEL NO: 092318			CONTROL NO: 92318		
4.55	\$6,867.29	0.89466464	\$6,143.92						
				0	\$0.00	STAT	999999	STATE OF WISCONSIN	
				0.00547610	\$33.64	CNTY	52	RICHLAND COUNTY	
				0.00206890	\$12.71	MUNI	52010	TOWN OF EAGLE	
				0.00665150	\$40.87	REG	223850	SCH D OF RIVERDALE (MUSCODA)	
				0.00087710	\$5.39	VTAE	000300	SOUTHWEST WISCONSIN VTAE DISTRICT	
Parcel Total:					\$92.61				



# State of Wisconsin / Department of Natural Resources

Tony Evers , Governor

, Secretary

2/5/2025

## Chapter 70.114 - Aids Payment Worksheet For Tax Year 2024(Payment Year 2025) - Payment Due January 31, 2025

5323 of 7093

LEGAL DESCRIPTION: T08 R01-W S03 GOV LOT 6	PARCEL NO: 092319	CONTROL NO: 92319
--	-------------------	-------------------

6.44	\$9,717.62	0.89466464	\$8,694.01
------	------------	------------	------------

0	\$0.00	STAT	999999	STATE OF WISCONSIN
0.00547610	\$47.61	CNTY	52	RICHLAND COUNTY
0.00206890	\$17.99	MUNI	52010	TOWN OF EAGLE
0.00665150	\$57.83	REG	223850	SCH D OF RIVERDALE (MUSCODA)
0.00087710	\$7.63	VTAE	000300	SOUTHWEST WISCONSIN VTAE DISTRICT

Parcel Total:	\$131.06
---------------	----------

LEGAL DESCRIPTION: T08 R01-W S04 GOV LOT 3	PARCEL NO: 092320	CONTROL NO: 92320
--	-------------------	-------------------

0.06	\$90.01	0.89466464	\$80.53
------	---------	------------	---------

0	\$0.00	STAT	999999	STATE OF WISCONSIN
0.00547610	\$0.44	CNTY	52	RICHLAND COUNTY
0.00206890	\$0.17	MUNI	52010	TOWN OF EAGLE
0.00665150	\$0.54	REG	223850	SCH D OF RIVERDALE (MUSCODA)
0.00087710	\$0.07	VTAE	000300	SOUTHWEST WISCONSIN VTAE DISTRICT

Parcel Total:	\$1.22
---------------	--------

LEGAL DESCRIPTION: T09 R01-W S31 GOV LOT 6	PARCEL NO: 092323	CONTROL NO: 92323
--	-------------------	-------------------

1.74	\$2,626.19	0.89466464	\$2,349.56
------	------------	------------	------------

0	\$0.00	STAT	999999	STATE OF WISCONSIN
0.00547610	\$12.87	CNTY	52	RICHLAND COUNTY
0.00206890	\$4.86	MUNI	52010	TOWN OF EAGLE
0.00665150	\$15.63	REG	223850	SCH D OF RIVERDALE (MUSCODA)
0.00087710	\$2.06	VTAE	000300	SOUTHWEST WISCONSIN VTAE DISTRICT

Parcel Total:	\$35.42
---------------	---------



# State of Wisconsin / Department of Natural Resources

Tony Evers , Governor

, Secretary

2/5/2025

## Chapter 70.114 - Aids Payment Worksheet For Tax Year 2024(Payment Year 2025) - Payment Due January 31, 2025

5324 of 7093

LEGAL DESCRIPTION: T09 R01-W S32 GOV LOT 6	PARCEL NO: 092324	CONTROL NO: 92324
--	-------------------	-------------------

1.64	\$2,474.41	0.89466464	\$2,213.77
------	------------	------------	------------

	0	\$0.00	STAT	999999	STATE OF WISCONSIN
	0.00547610	\$12.12	CNTY	52	RICHLAND COUNTY
	0.00206890	\$4.58	MUNI	52010	TOWN OF EAGLE
	0.00665150	\$14.72	REG	223850	SCH D OF RIVERDALE (MUSCODA)
	0.00087710	\$1.94	VTAE	000300	SOUTHWEST WISCONSIN VTAE DISTRICT

Parcel Total:	\$33.36
---------------	---------

LEGAL DESCRIPTION: T09 R01-W S33 GOV LOT 6	PARCEL NO: 092325	CONTROL NO: 92325
--	-------------------	-------------------

5.04	\$7,605.02	0.89466464	\$6,803.94
------	------------	------------	------------

	0	\$0.00	STAT	999999	STATE OF WISCONSIN
	0.00547610	\$37.26	CNTY	52	RICHLAND COUNTY
	0.00206890	\$14.08	MUNI	52010	TOWN OF EAGLE
	0.00665150	\$45.26	REG	223850	SCH D OF RIVERDALE (MUSCODA)
	0.00087710	\$5.97	VTAE	000300	SOUTHWEST WISCONSIN VTAE DISTRICT

Parcel Total:	\$102.57
---------------	----------

File Number Total:	\$396.24
--------------------	----------





# State of Wisconsin / Department of Natural Resources

Tony Evers , Governor

, Secretary

2/5/2025

## Chapter 70.114 - Aids Payment Worksheet For Tax Year 2024(Payment Year 2025) - Payment Due January 31, 2025

5325 of 7093

FILE NO: WR 581 *				DATE OF PURCHASE: 11/04/2004				GRANTOR: WISCONSIN DEPT OF TRANSPORTA			
LEGAL DESCRIPTION: T09 R01-W S35 PT OF SESE				PARCEL NO: 093477				CONTROL NO: 93477			
1.1	\$14,204.03	0.89466464	\$12,707.84								
				0	\$0.00	STAT	999999	STATE OF WISCONSIN			
				0.00547610	\$69.59	CNTY	52	RICHLAND COUNTY			
				0.00206890	\$26.29	MUNI	52010	TOWN OF EAGLE			
				0.00665150	\$84.53	REG	223850	SCH D OF RIVERDALE (MUSCODA)			
				0.00087710	\$11.15	VTAE	000300	SOUTHWEST WISCONSIN VTAE DISTRICT			
Parcel Total:					\$191.56						

LEGAL DESCRIPTION: T08 R01-W S02 PT OF NENE				PARCEL NO: 093478				CONTROL NO: 93478			
0.16	\$5,083.94	0.89466464	\$4,548.42								
				0	\$0.00	STAT	999999	STATE OF WISCONSIN			
				0.00547610	\$24.91	CNTY	52	RICHLAND COUNTY			
				0.00206890	\$9.41	MUNI	52010	TOWN OF EAGLE			
				0.00665150	\$30.25	REG	223850	SCH D OF RIVERDALE (MUSCODA)			
				0.00087710	\$3.99	VTAE	000300	SOUTHWEST WISCONSIN VTAE DISTRICT			
Parcel Total:					\$68.56						

File Number Total:					\$260.12						
--------------------	--	--	--	--	----------	--	--	--	--	--	--



# State of Wisconsin / Department of Natural Resources

Tony Evers , Governor

, Secretary

2/5/2025

## Chapter 70.114 - Aids Payment Worksheet For Tax Year 2024(Payment Year 2025) - Payment Due January 31, 2025

5326 of 7093

FILE NO: WR 582 *		DATE OF PURCHASE: 10/25/2025		GRANTOR: WILLIAM L WILSON	
LEGAL DESCRIPTION: T09 R01-W S32 PT OF SENW		PARCEL NO: 010-3224-0000		CONTROL NO: 94034	
9	\$25,817.24	0.89466464	\$23,097.77		
		0	\$0.00	STAT 999999	STATE OF WISCONSIN
		0.00547610	\$126.48	CNTY 52	RICHLAND COUNTY
		0.00206890	\$47.79	MUNI 52010	TOWN OF EAGLE
		0.00665150	\$153.64	REG 223850	SCH D OF RIVERDALE (MUSCODA)
		0.00087710	\$20.26	VTAE 000300	SOUTHWEST WISCONSIN VTAE DISTRICT
Parcel Total:			\$348.17		

LEGAL DESCRIPTION: T09 R01-W S32 FRAC LT 3		PARCEL NO: 010-3224-0000		CONTROL NO: 94035	
40	\$437,430.94	0.89466464	\$391,354.00		
		0	\$0.00	STAT 999999	STATE OF WISCONSIN
		0.00547610	\$2,143.08	CNTY 52	RICHLAND COUNTY
		0.00206890	\$809.67	MUNI 52010	TOWN OF EAGLE
		0.00665150	\$2,603.11	REG 223850	SCH D OF RIVERDALE (MUSCODA)
		0.00087710	\$343.26	VTAE 000300	SOUTHWEST WISCONSIN VTAE DISTRICT
Parcel Total:			\$5,899.12		

File Number Total:	\$6,247.29
--------------------	------------

Municipality Total:	\$14,864.40
---------------------	-------------



# State of Wisconsin / Department of Natural Resources

Tony Evers , Governor

, Secretary

2/5/2025

## Chapter 70.114 - Aids Payment Worksheet For Tax Year 2024(Payment Year 2025) - Payment Due January 31, 2025

5327 of 7093

DETAIL FOR TOWN OF FOREST, RICHLAND COUNTY

Acres	Est. Adjust. Purch. Price	Level of Assessment	Adjusted Local Value	Net Gen. Tax Rate	Calc. Aid Pay Amount	Taxing Jurisdiction Type	Code	Description
FILE NO: FI 2396 *			DATE OF PURCHASE: 02/15/1995			GRANTOR: GARY B HOKE		
LEGAL DESCRIPTION: T12 R02-W S23 LT3-CSM181841				PARCEL NO: 52012 2334-4000		CONTROL NO: 74403		
3.37	\$4,431.95	0.95985335	\$4,254.02					
				0	\$0.00	STAT	999999	STATE OF WISCONSIN
				0.00524290	\$22.30	CNTY	52	RICHLAND COUNTY
				0.002535	\$10.78	MUNI	52012	TOWN OF FOREST
				0.00628740	\$26.75	REG	625960	SCH D OF KICKAPOO AREA (VIOLA)
				0.000840	\$3.57	VTAE	000300	SOUTHWEST WISCONSIN VTAE DISTRICT
<b>Parcel Total:</b>					<b>\$63.40</b>			

LEGAL DESCRIPTION: T12 R02-W S23 PLT1-CSM181841				PARCEL NO: 52012 2333-1000		CONTROL NO: 74404		
7.33	\$8,336.35	0.95985335	\$8,001.67					
				0	\$0.00	STAT	999999	STATE OF WISCONSIN
				0.00524290	\$41.95	CNTY	52	RICHLAND COUNTY
				0.002535	\$20.28	MUNI	52012	TOWN OF FOREST
				0.00628740	\$50.31	REG	625960	SCH D OF KICKAPOO AREA (VIOLA)
				0.000840	\$6.72	VTAE	000300	SOUTHWEST WISCONSIN VTAE DISTRICT
<b>Parcel Total:</b>					<b>\$119.26</b>			



# State of Wisconsin / Department of Natural Resources

Tony Evers , Governor

, Secretary

2/5/2025

## Chapter 70.114 - Aids Payment Worksheet For Tax Year 2024(Payment Year 2025) - Payment Due January 31, 2025

5328 of 7093

LEGAL DESCRIPTION: T12 R02-W S23 PLT1-CSM181841	PARCEL NO: 080689	CONTROL NO: 80689
---	-------------------	-------------------

1.07	\$1,107.07	0.95985335	\$1,062.62
------	------------	------------	------------

0	\$0.00	STAT	999999	STATE OF WISCONSIN
0.00524290	\$5.57	CNTY	52	RICHLAND COUNTY
0.002535	\$2.69	MUNI	52012	TOWN OF FOREST
0.00628740	\$6.68	REG	625960	SCH D OF KICKAPOO AREA (VIOLA)
0.000840	\$0.89	VTAE	000300	SOUTHWEST WISCONSIN VTAE DISTRICT

Parcel Total:	\$15.83
---------------	---------

File Number Total:	\$198.49
--------------------	----------

FILE NO: FI 2662 *	DATE OF PURCHASE: 09/12/2000	GRANTOR: ROLAND HAZLETT TRUST
--------------------	------------------------------	-------------------------------

LEGAL DESCRIPTION: T12 R02-W S22 SWSE	PARCEL NO: 012-2243-0000	CONTROL NO: 84544
---------------------------------------	--------------------------	-------------------

40	\$91,574.79	0.95985335	\$87,898.37
----	-------------	------------	-------------

0	\$0.00	STAT	999999	STATE OF WISCONSIN
0.00524290	\$460.84	CNTY	52	RICHLAND COUNTY
0.002535	\$222.83	MUNI	52012	TOWN OF FOREST
0.00628740	\$552.66	REG	625960	SCH D OF KICKAPOO AREA (VIOLA)
0.000840	\$73.84	VTAE	000300	SOUTHWEST WISCONSIN VTAE DISTRICT

Parcel Total:	\$1,310.17
---------------	------------



# State of Wisconsin / Department of Natural Resources

Tony Evers , Governor

, Secretary

2/5/2025

## Chapter 70.114 - Aids Payment Worksheet For Tax Year 2024(Payment Year 2025) - Payment Due January 31, 2025

5329 of 7093

LEGAL DESCRIPTION: T12 R02-W S22 PT OF SESE				PARCEL NO: 012-2244-1000				CONTROL NO: 84545	
39.52	\$99,948.69	0.95985335	\$95,936.08						
				0	\$0.00	STAT	999999	STATE OF WISCONSIN	
				0.00524290	\$502.98	CNTY	52	RICHLAND COUNTY	
				0.002535	\$243.20	MUNI	52012	TOWN OF FOREST	
				0.00628740	\$603.19	REG	625960	SCH D OF KICKAPOO AREA (VIOLA)	
				0.000840	\$80.59	VTAE	000300	SOUTHWEST WISCONSIN VTAE DISTRICT	
Parcel Total:					\$1,429.96				

LEGAL DESCRIPTION: T12 R02-W S22 PT OF NWSE				PARCEL NO: 012-2241-3000				CONTROL NO: 84546	
12	\$35,715.18	0.95985335	\$34,281.33						
				0	\$0.00	STAT	999999	STATE OF WISCONSIN	
				0.00524290	\$179.73	CNTY	52	RICHLAND COUNTY	
				0.002535	\$86.90	MUNI	52012	TOWN OF FOREST	
				0.00628740	\$215.54	REG	625960	SCH D OF KICKAPOO AREA (VIOLA)	
				0.000840	\$28.80	VTAE	000300	SOUTHWEST WISCONSIN VTAE DISTRICT	
Parcel Total:					\$510.97				

LEGAL DESCRIPTION: T12 R02-W S22 PT OF NESE				PARCEL NO: 012-2241-3000				CONTROL NO: 84547	
8	\$23,810.12	0.95985335	\$22,854.22						
				0	\$0.00	STAT	999999	STATE OF WISCONSIN	
				0.00524290	\$119.82	CNTY	52	RICHLAND COUNTY	
				0.002535	\$57.94	MUNI	52012	TOWN OF FOREST	
				0.00628740	\$143.69	REG	625960	SCH D OF KICKAPOO AREA (VIOLA)	
				0.000840	\$19.20	VTAE	000300	SOUTHWEST WISCONSIN VTAE DISTRICT	
Parcel Total:					\$340.65				



# State of Wisconsin / Department of Natural Resources

Tony Evers , Governor

, Secretary

2/5/2025

## Chapter 70.114 - Aids Payment Worksheet For Tax Year 2024(Payment Year 2025) - Payment Due January 31, 2025

5330 of 7093

File Number Total: \$3,591.75

FILE NO: FI 2745 \*      DATE OF PURCHASE: 08/07/2003      GRANTOR: MARY JO MIKLASZ

LEGAL DESCRIPTION: T12 R02-W S22 PT OF NESW      PARCEL NO: 012-2231-1000      CONTROL NO: 89808

15.66      \$56,188.67      0.95985335      \$53,932.88

0	\$0.00	STAT	999999	STATE OF WISCONSIN
0.00524290	\$282.77	CNTY	52	RICHLAND COUNTY
0.002535	\$136.72	MUNI	52012	TOWN OF FOREST
0.00628740	\$339.10	REG	625960	SCH D OF KICKAPOO AREA (VIOLA)
0.000840	\$45.31	VTAE	000300	SOUTHWEST WISCONSIN VTAE DISTRICT

Parcel Total: \$803.90

File Number Total: \$803.90

FILE NO: FI 2770 \*      DATE OF PURCHASE: 11/14/2003      GRANTOR: GERALD & SHIRLEY KUEHN REV.

LEGAL DESCRIPTION: T12 R02-W S21 PT OF NESE      PARCEL NO: 12-214-1      CONTROL NO: 89780

39      \$31,977.71      0.95985335      \$30,693.92

0	\$0.00	STAT	999999	STATE OF WISCONSIN
0.00524290	\$160.93	CNTY	52	RICHLAND COUNTY
0.002535	\$77.81	MUNI	52012	TOWN OF FOREST
0.00628740	\$192.99	REG	625960	SCH D OF KICKAPOO AREA (VIOLA)
0.000840	\$25.78	VTAE	000300	SOUTHWEST WISCONSIN VTAE DISTRICT

Parcel Total: \$457.51



# State of Wisconsin / Department of Natural Resources

Tony Evers , Governor

, Secretary

2/5/2025

## Chapter 70.114 - Aids Payment Worksheet For Tax Year 2024(Payment Year 2025) - Payment Due January 31, 2025

5331 of 7093

LEGAL DESCRIPTION: T12 R02-W S21 PT OF NWSE				PARCEL NO: 12-2142-0			CONTROL NO: 89781		
37.57	\$91,324.92	0.95985335	\$87,658.53						
				0	\$0.00	STAT	999999	STATE OF WISCONSIN	
				0.00524290	\$459.59	CNTY	52	RICHLAND COUNTY	
				0.002535	\$222.22	MUNI	52012	TOWN OF FOREST	
				0.00628740	\$551.15	REG	625960	SCH D OF KICKAPOO AREA (VIOLA)	
				0.000840	\$73.64	VTAE	000300	SOUTHWEST WISCONSIN VTAE DISTRICT	
Parcel Total:				\$1,306.60					

LEGAL DESCRIPTION: T12 R02-W S21 SWSE				PARCEL NO: 12-2143-0			CONTROL NO: 89783		
40	\$95,069.84	0.95985335	\$91,253.10						
				0	\$0.00	STAT	999999	STATE OF WISCONSIN	
				0.00524290	\$478.43	CNTY	52	RICHLAND COUNTY	
				0.002535	\$231.33	MUNI	52012	TOWN OF FOREST	
				0.00628740	\$573.75	REG	625960	SCH D OF KICKAPOO AREA (VIOLA)	
				0.000840	\$76.66	VTAE	000300	SOUTHWEST WISCONSIN VTAE DISTRICT	
Parcel Total:				\$1,360.17					

LEGAL DESCRIPTION: T12 R02-W S21 SESE				PARCEL NO: 12-2144-0			CONTROL NO: 89785		
40	\$95,069.84	0.95985335	\$91,253.10						
				0	\$0.00	STAT	999999	STATE OF WISCONSIN	
				0.00524290	\$478.43	CNTY	52	RICHLAND COUNTY	
				0.002535	\$231.33	MUNI	52012	TOWN OF FOREST	
				0.00628740	\$573.75	REG	625960	SCH D OF KICKAPOO AREA (VIOLA)	
				0.000840	\$76.66	VTAE	000300	SOUTHWEST WISCONSIN VTAE DISTRICT	
Parcel Total:				\$1,360.17					



# State of Wisconsin / Department of Natural Resources

Tony Evers , Governor

, Secretary

2/5/2025

Chapter 70.114 - Aids Payment Worksheet For Tax Year 2024(Payment Year 2025) - Payment Due  
January 31, 2025

5332 of 7093

File Number Total: \$4,484.45

Municipality Total: \$9,078.59





# State of Wisconsin / Department of Natural Resources

Tony Evers , Governor

, Secretary

2/5/2025

## Chapter 70.114 - Aids Payment Worksheet For Tax Year 2024(Payment Year 2025) - Payment Due January 31, 2025

5333 of 7093

DETAIL FOR TOWN OF HENRIETTA, RICHLAND COUNTY

Acres	Est. Adjust. Purch. Price	Level of Assessment	Adjusted Local Value	Net Gen. Tax Rate	Calc. Aid Pay Amount	Taxing Jurisdiction	Type	Code	Description
FILE NO: FI 2345 *			DATE OF PURCHASE: 08/29/1995			GRANTOR: WIS DEPT OF TRANSPORTATION			
LEGAL DESCRIPTION: T12 R01-E S03 PT OF NENE				PARCEL NO: 75397		CONTROL NO: 75397			
4.46	\$8,529.73	0.53660717	\$4,577.11						
				0	\$0.00	STAT	999999		STATE OF WISCONSIN
				0.00942180	\$43.12	CNTY	52		RICHLAND COUNTY
				0.00220930	\$10.11	MUNI	52014		TOWN OF HENRIETTA
				0.01307380	\$59.84	REG	622541		SCH D OF HILLSBORO
				0.00171390	\$7.84	VTAE	000200		WESTERN WISCONSIN VTAE DISTRICT
<b>Parcel Total:</b>					<b>\$120.91</b>				

File Number Total: \$120.91

FILE NO: FI 2630 *			DATE OF PURCHASE: 01/11/2000			GRANTOR: LEONI SCOVILLE			
LEGAL DESCRIPTION: T12 R01-E S21 PT OF SWSW				PARCEL NO: 5201421333.1000		CONTROL NO: 83688			
4	\$11,927.59	0.53660717	\$6,400.43						
				0	\$0.00	STAT	999999		STATE OF WISCONSIN
				0.00942180	\$60.30	CNTY	52		RICHLAND COUNTY
				0.00220930	\$14.14	MUNI	52014		TOWN OF HENRIETTA
				0.01559720	\$99.83	REG	524851		SCH D OF RICHLAND
				0.001509	\$9.66	VTAE	000300		SOUTHWEST WISCONSIN VTAE DISTRICT
<b>Parcel Total:</b>					<b>\$183.93</b>				



# State of Wisconsin / Department of Natural Resources

Tony Evers , Governor

, Secretary

2/5/2025

## Chapter 70.114 - Aids Payment Worksheet For Tax Year 2024(Payment Year 2025) - Payment Due January 31, 2025

5334 of 7093

LEGAL DESCRIPTION: T12 R01-E S21 PT OF NWSW                      PARCEL NO: 520142133.1000                      CONTROL NO: 83689

0.8                      \$2,421.39                      0.53660717                      \$1,299.34

0                      \$0.00    STAT    999999                      STATE OF WISCONSIN

0.00942180                      \$12.24    CNTY    52                      RICHLAND COUNTY

0.00220930                      \$2.87    MUNI    52014                      TOWN OF HENRIETTA

0.01559720                      \$20.27    REG    524851                      SCH D OF RICHLAND

0.001509                      \$1.96    VTAE    000300                      SOUTHWEST WISCONSIN VTAE DISTRICT

Parcel Total:                      \$37.34

File Number Total:                      \$221.27

Municipality Total:                      \$342.18



# State of Wisconsin / Department of Natural Resources

Tony Evers , Governor

, Secretary

2/5/2025

## Chapter 70.114 - Aids Payment Worksheet For Tax Year 2024(Payment Year 2025) - Payment Due January 31, 2025

5335 of 7093

DETAIL FOR TOWN OF ITHACA, RICHLAND COUNTY

Acres	Est. Adjust. Purch. Price	Level of Assessment	Adjusted Local Value	Net Gen. Tax Rate	Calc. Aid Pay Amount	Taxing Jurisdiction Type	Code	Description
FILE NO: FI 2073 A			DATE OF PURCHASE: 06/22/1993			GRANTOR: RICHLAND COUNTY		
LEGAL DESCRIPTION: T10 R02-E S25 PT OF SESE				PARCEL NO: 16-2544-3100		CONTROL NO: 71468		
0.1	\$32.56	1.00517170	\$32.73	0	\$0.00	STAT	999999	STATE OF WISCONSIN
				0.00494030	\$0.16	CNTY	52	RICHLAND COUNTY
				0.00181990	\$0.06	MUNI	52016	TOWN OF ITHACA
				0.01019490	\$0.33	REG	522660	SCH D OF ITHACA
				0.00079290	\$0.03	VTAE	000300	SOUTHWEST WISCONSIN VTAE DISTRICT
Parcel Total:					\$0.58			

LEGAL DESCRIPTION: T10 R02-E S36 PT OF NENE				PARCEL NO: 16-3611-2000		CONTROL NO: 71469		
3.1	\$1,003.56	1.00517170	\$1,008.75	0	\$0.00	STAT	999999	STATE OF WISCONSIN
				0.00494030	\$4.98	CNTY	52	RICHLAND COUNTY
				0.00181990	\$1.84	MUNI	52016	TOWN OF ITHACA
				0.01019490	\$10.28	REG	522660	SCH D OF ITHACA
				0.00079290	\$0.80	VTAE	000300	SOUTHWEST WISCONSIN VTAE DISTRICT
Parcel Total:					\$17.90			

File Number Total:					\$18.48			
--------------------	--	--	--	--	---------	--	--	--



# State of Wisconsin / Department of Natural Resources

Tony Evers , Governor

, Secretary

2/5/2025

## Chapter 70.114 - Aids Payment Worksheet For Tax Year 2024(Payment Year 2025) - Payment Due January 31, 2025

5336 of 7093

FILE NO: FI 2284 *	DATE OF PURCHASE: 06/07/1993	GRANTOR: THOMAS PHILLIPS		
LEGAL DESCRIPTION: T10 R02-E S25 PT OF NESE	PARCEL NO: 71424	CONTROL NO: 71424		
1.3	\$1,480.17	1.00517170	\$1,487.82	
	0	\$0.00	STAT 999999	STATE OF WISCONSIN
	0.00494030	\$7.35	CNTY 52	RICHLAND COUNTY
	0.00181990	\$2.71	MUNI 52016	TOWN OF ITHACA
	0.01019490	\$15.17	REG 522660	SCH D OF ITHACA
	0.00079290	\$1.18	VTAE 000300	SOUTHWEST WISCONSIN VTAE DISTRICT
Parcel Total:		\$26.41		

File Number Total:	\$26.41
--------------------	---------

FILE NO: FI 2370 *	DATE OF PURCHASE: 01/10/1995	GRANTOR: RICHARD F HAUSER		
LEGAL DESCRIPTION: T10 R02-E S04 P LT1-CSM171	PARCEL NO: 52016 0432-1000	CONTROL NO: 74742		
26.17	\$55,299.02	1.00517170	\$55,585.01	
	0	\$0.00	STAT 999999	STATE OF WISCONSIN
	0.00494030	\$274.61	CNTY 52	RICHLAND COUNTY
	0.00181990	\$101.16	MUNI 52016	TOWN OF ITHACA
	0.01019490	\$566.68	REG 522660	SCH D OF ITHACA
	0.00079290	\$44.07	VTAE 000300	SOUTHWEST WISCONSIN VTAE DISTRICT
Parcel Total:		\$986.52		



# State of Wisconsin / Department of Natural Resources

Tony Evers , Governor

, Secretary

2/5/2025

## Chapter 70.114 - Aids Payment Worksheet For Tax Year 2024(Payment Year 2025) - Payment Due January 31, 2025

5337 of 7093

LEGAL DESCRIPTION: T10 R02-E S04 P LT1-CSM171	PARCEL NO: 52016 0432-1300	CONTROL NO: 74743
---	----------------------------	-------------------

0.52	\$1,326.12	1.00517170	\$1,332.97	
------	------------	------------	------------	--

0	\$0.00	STAT	999999	STATE OF WISCONSIN
0.00494030	\$6.59	CNTY	52	RICHLAND COUNTY
0.00181990	\$2.43	MUNI	52016	TOWN OF ITHACA
0.01019490	\$13.59	REG	522660	SCH D OF ITHACA
0.00079290	\$1.06	VTAE	000300	SOUTHWEST WISCONSIN VTAE DISTRICT

Parcel Total:	\$23.67
---------------	---------

LEGAL DESCRIPTION: T10 R02-E S04 P LT1-CSM171	PARCEL NO: 52016 0423-1000	CONTROL NO: 74744
---	----------------------------	-------------------

3.23	\$4,248.87	1.00517170	\$4,270.85	
------	------------	------------	------------	--

0	\$0.00	STAT	999999	STATE OF WISCONSIN
0.00494030	\$21.10	CNTY	52	RICHLAND COUNTY
0.00181990	\$7.77	MUNI	52016	TOWN OF ITHACA
0.01019490	\$43.54	REG	522660	SCH D OF ITHACA
0.00079290	\$3.39	VTAE	000300	SOUTHWEST WISCONSIN VTAE DISTRICT

Parcel Total:	\$75.80
---------------	---------

File Number Total:	\$1,085.99
--------------------	------------



# State of Wisconsin / Department of Natural Resources

Tony Evers , Governor

, Secretary

2/5/2025

## Chapter 70.114 - Aids Payment Worksheet For Tax Year 2024(Payment Year 2025) - Payment Due January 31, 2025

5338 of 7093

FILE NO: FI 2507 *				DATE OF PURCHASE: 08/27/1996				GRANTOR: CHERYL L JOHNSON			
LEGAL DESCRIPTION: T10 R02-E S04 PT OF SWNW				PARCEL NO: 016-423-4100				CONTROL NO: 77223			
0.35	\$1,250.01	1.00517170	\$1,256.47								
				0	\$0.00	STAT	999999	STATE OF WISCONSIN			
				0.00494030	\$6.21	CNTY	52	RICHLAND COUNTY			
				0.00181990	\$2.29	MUNI	52016	TOWN OF ITHACA			
				0.01019490	\$12.81	REG	522660	SCH D OF ITHACA			
				0.00079290	\$1.00	VTAE	000300	SOUTHWEST WISCONSIN VTAE DISTRICT			
				Parcel Total:	\$22.31						

				File Number Total:	\$22.31						
--	--	--	--	--------------------	---------	--	--	--	--	--	--

FILE NO: FI 2731 *				DATE OF PURCHASE: 12/30/2002				GRANTOR: LARRY D LUXTON			
LEGAL DESCRIPTION: T10 R02-E S17 PT OF NESW				PARCEL NO: 520161731.2100				CONTROL NO: 87453			
0.53	\$106,534.86	1.00517170	\$107,085.83								
				0	\$0.00	STAT	999999	STATE OF WISCONSIN			
				0.00494030	\$529.03	CNTY	52	RICHLAND COUNTY			
				0.00181990	\$194.88	MUNI	52016	TOWN OF ITHACA			
				0.01019490	\$1,091.73	REG	522660	SCH D OF ITHACA			
				0.00079290	\$84.91	VTAE	000300	SOUTHWEST WISCONSIN VTAE DISTRICT			
				Parcel Total:	\$1,900.55						

				File Number Total:	\$1,900.55						
--	--	--	--	--------------------	------------	--	--	--	--	--	--



# State of Wisconsin / Department of Natural Resources

Tony Evers , Governor

, Secretary

2/5/2025

## Chapter 70.114 - Aids Payment Worksheet For Tax Year 2024(Payment Year 2025) - Payment Due January 31, 2025

5339 of 7093

FILE NO: FM 10757 *		DATE OF PURCHASE: 02/03/2021		GRANTOR: Estate of Douglas W. Munz	
LEGAL DESCRIPTION: T10 R02-E S36 PT OF NENE		PARCEL NO: 016-3611-1000		CONTROL NO: 138746	
20.4	\$18,534.99	1.00517170	\$18,630.84		
		0	\$0.00	STAT 999999	STATE OF WISCONSIN
		0.00494030	\$92.04	CNTY 52	RICHLAND COUNTY
		0.00181990	\$33.91	MUNI 52016	TOWN OF ITHACA
		0.01019490	\$189.94	REG 522660	SCH D OF ITHACA
		0.00079290	\$14.77	VTAE 000300	SOUTHWEST WISCONSIN VTAE DISTRICT
Parcel Total:			\$330.66		

LEGAL DESCRIPTION: T10 R02-E S25 PT OF SESE		PARCEL NO: 016-2544-3000		CONTROL NO: 138747	
3.47	\$1,354.46	1.00517170	\$1,361.47		
		0	\$0.00	STAT 999999	STATE OF WISCONSIN
		0.00494030	\$6.73	CNTY 52	RICHLAND COUNTY
		0.00181990	\$2.48	MUNI 52016	TOWN OF ITHACA
		0.01019490	\$13.88	REG 522660	SCH D OF ITHACA
		0.00079290	\$1.08	VTAE 000300	SOUTHWEST WISCONSIN VTAE DISTRICT
Parcel Total:			\$24.17		

File Number Total:	\$354.83
--------------------	----------

Municipality Total:	\$3,408.57
---------------------	------------



# State of Wisconsin / Department of Natural Resources

Tony Evers , Governor

, Secretary

2/5/2025

## Chapter 70.114 - Aids Payment Worksheet For Tax Year 2024(Payment Year 2025) - Payment Due January 31, 2025

5340 of 7093

DETAIL FOR TOWN OF ORION, RICHLAND COUNTY

Acres	Est. Adjust. Purch. Price	Level of Assessment	Adjusted Local Value	Net Gen. Tax Rate	Calc. Aid Pay Amount	Taxing Jurisdiction Type	Code	Description
FILE NO: FI 2559 *			DATE OF PURCHASE: 09/19/1997			GRANTOR: GLENN EMERSON		
LEGAL DESCRIPTION: T09 R01-E S05 PT OF SENW				PARCEL NO: 52020-524-3000		CONTROL NO: 79382		
17.6	\$24,339.74	0.91766653	\$22,335.77					
				0	\$0.00	STAT	999999	STATE OF WISCONSIN
				0.00488530	\$109.12	CNTY	52	RICHLAND COUNTY
				0.00101260	\$22.62	MUNI	52020	TOWN OF ORION
				0.00809260	\$180.75	REG	524851	SCH D OF RICHLAND
				0.00078250	\$17.48	VTAE	000300	SOUTHWEST WISCONSIN VTAE DISTRICT
Parcel Total:					\$329.97			

LEGAL DESCRIPTION: T09 R01-E S05 PT OF SENE				PARCEL NO: 52020-513-4000		CONTROL NO: 79383		
4.8	\$6,638.11	0.91766653	\$6,091.57					
				0	\$0.00	STAT	999999	STATE OF WISCONSIN
				0.00488530	\$29.76	CNTY	52	RICHLAND COUNTY
				0.00101260	\$6.17	MUNI	52020	TOWN OF ORION
				0.00809260	\$49.30	REG	524851	SCH D OF RICHLAND
				0.00078250	\$4.77	VTAE	000300	SOUTHWEST WISCONSIN VTAE DISTRICT
Parcel Total:					\$90.00			





# State of Wisconsin / Department of Natural Resources

Tony Evers , Governor

, Secretary

2/5/2025

## Chapter 70.114 - Aids Payment Worksheet For Tax Year 2024(Payment Year 2025) - Payment Due January 31, 2025

5341 of 7093

LEGAL DESCRIPTION: T09 R01-E S05 PT OF SWNE	PARCEL NO: 52020-513-3000	CONTROL NO: 79384
---	---------------------------	-------------------

20.6	\$28,488.56	0.91766653	\$26,143.00
------	-------------	------------	-------------

0	\$0.00	STAT	999999	STATE OF WISCONSIN
0.00488530	\$127.72	CNTY	52	RICHLAND COUNTY
0.00101260	\$26.47	MUNI	52020	TOWN OF ORION
0.00809260	\$211.57	REG	524851	SCH D OF RICHLAND
0.00078250	\$20.46	VTAE	000300	SOUTHWEST WISCONSIN VTAE DISTRICT

Parcel Total:	\$386.22
---------------	----------

File Number Total:	\$806.19
--------------------	----------

FILE NO: WR 222 *	DATE OF PURCHASE: 04/08/1993	GRANTOR: HOWARD TENNEY
-------------------	------------------------------	------------------------

LEGAL DESCRIPTION: T09 R01-E S25 PT SWSW-LOT 1	PARCEL NO: 52020 2533-2000	CONTROL NO: 71880
--	----------------------------	-------------------

29	\$39,461.26	0.91766653	\$36,212.27
----	-------------	------------	-------------

0	\$0.00	STAT	999999	STATE OF WISCONSIN
0.00488530	\$176.91	CNTY	52	RICHLAND COUNTY
0.00101260	\$36.67	MUNI	52020	TOWN OF ORION
0.00809260	\$293.05	REG	524851	SCH D OF RICHLAND
0.00078250	\$28.34	VTAE	000300	SOUTHWEST WISCONSIN VTAE DISTRICT

Parcel Total:	\$534.97
---------------	----------



# State of Wisconsin / Department of Natural Resources

Tony Evers , Governor

, Secretary

2/5/2025

## Chapter 70.114 - Aids Payment Worksheet For Tax Year 2024(Payment Year 2025) - Payment Due January 31, 2025

5342 of 7093

LEGAL DESCRIPTION: T09 R01-E S25 PT SESW-LOT 1				PARCEL NO: 52020 2534-2000				CONTROL NO: 71881	
18.75	\$25,173.56	0.91766653	\$23,100.93	0	\$0.00	STAT	999999	STATE OF WISCONSIN	
				0.00488530	\$112.86	CNTY	52	RICHLAND COUNTY	
				0.00101260	\$23.39	MUNI	52020	TOWN OF ORION	
				0.00809260	\$186.95	REG	524851	SCH D OF RICHLAND	
				0.00078250	\$18.08	VTAE	000300	SOUTHWEST WISCONSIN VTAE DISTRICT	
Parcel Total:					\$341.28				

LEGAL DESCRIPTION: T09 R01-E S35 PT NENE-LOT 1				PARCEL NO: 52020 3511-1100				CONTROL NO: 71884	
1	\$1,360.73	0.91766653	\$1,248.70	0	\$0.00	STAT	999999	STATE OF WISCONSIN	
				0.00488530	\$6.10	CNTY	52	RICHLAND COUNTY	
				0.00101260	\$1.26	MUNI	52020	TOWN OF ORION	
				0.00593060	\$7.41	REG	223850	SCH D OF RIVERDALE (MUSCODA)	
				0.00078250	\$0.98	VTAE	000300	SOUTHWEST WISCONSIN VTAE DISTRICT	
Parcel Total:					\$15.75				

LEGAL DESCRIPTION: T09 R01-E S36 PT SWNE-LOT 1				PARCEL NO: 52020 3613-2000				CONTROL NO: 71885	
1.5	\$2,721.47	0.91766653	\$2,497.40	0	\$0.00	STAT	999999	STATE OF WISCONSIN	
				0.00488530	\$12.20	CNTY	52	RICHLAND COUNTY	
				0.00101260	\$2.53	MUNI	52020	TOWN OF ORION	
				0.00809260	\$20.21	REG	524851	SCH D OF RICHLAND	
				0.00078250	\$1.95	VTAE	000300	SOUTHWEST WISCONSIN VTAE DISTRICT	
Parcel Total:					\$36.89				



# State of Wisconsin / Department of Natural Resources

Tony Evers , Governor

, Secretary

2/5/2025

## Chapter 70.114 - Aids Payment Worksheet For Tax Year 2024(Payment Year 2025) - Payment Due January 31, 2025

5343 of 7093

LEGAL DESCRIPTION: T09 R01-E S36 PT NENW-LOT 1	PARCEL NO: 52020 3621-2000	CONTROL NO: 71886
--	----------------------------	-------------------

32	\$43,543.45	0.91766653	\$39,958.37
----	-------------	------------	-------------

0	\$0.00	STAT	999999	STATE OF WISCONSIN
0.00488530	\$195.21	CNTY	52	RICHLAND COUNTY
0.00101260	\$40.46	MUNI	52020	TOWN OF ORION
0.00809260	\$323.37	REG	524851	SCH D OF RICHLAND
0.00078250	\$31.27	VTAE	000300	SOUTHWEST WISCONSIN VTAE DISTRICT

Parcel Total:	\$590.31
---------------	----------

LEGAL DESCRIPTION: T09 R01-E S36 PT NWNW-LOT 1	PARCEL NO: 52020 3622-2000	CONTROL NO: 71887
--	----------------------------	-------------------

37.7	\$50,755.34	0.91766653	\$46,576.48
------	-------------	------------	-------------

0	\$0.00	STAT	999999	STATE OF WISCONSIN
0.00488530	\$227.54	CNTY	52	RICHLAND COUNTY
0.00101260	\$47.16	MUNI	52020	TOWN OF ORION
0.00809260	\$376.93	REG	524851	SCH D OF RICHLAND
0.00078250	\$36.44	VTAE	000300	SOUTHWEST WISCONSIN VTAE DISTRICT

Parcel Total:	\$688.07
---------------	----------

LEGAL DESCRIPTION: T09 R01-E S36 PT SWNW-LOT 1	PARCEL NO: 52020 3623-1100	CONTROL NO: 71888
--	----------------------------	-------------------

1	\$1,360.73	0.91766653	\$1,248.70
---	------------	------------	------------

0	\$0.00	STAT	999999	STATE OF WISCONSIN
0.00488530	\$6.10	CNTY	52	RICHLAND COUNTY
0.00101260	\$1.26	MUNI	52020	TOWN OF ORION
0.00809260	\$10.11	REG	524851	SCH D OF RICHLAND
0.00078250	\$0.98	VTAE	000300	SOUTHWEST WISCONSIN VTAE DISTRICT

Parcel Total:	\$18.45
---------------	---------



# State of Wisconsin / Department of Natural Resources

Tony Evers , Governor

, Secretary

2/5/2025

## Chapter 70.114 - Aids Payment Worksheet For Tax Year 2024(Payment Year 2025) - Payment Due January 31, 2025

5344 of 7093

LEGAL DESCRIPTION: T09 R01-E S36 PT SENW-LOT 1	PARCEL NO: 52020 3624-2000	CONTROL NO: 71889
--	----------------------------	-------------------

16.2	\$22,043.87	0.91766653	\$20,228.93	
------	-------------	------------	-------------	--

0	\$0.00	STAT	999999	STATE OF WISCONSIN
0.00488530	\$98.82	CNTY	52	RICHLAND COUNTY
0.00101260	\$20.48	MUNI	52020	TOWN OF ORION
0.00809260	\$163.70	REG	524851	SCH D OF RICHLAND
0.00078250	\$15.83	VTAE	000300	SOUTHWEST WISCONSIN VTAE DISTRICT

Parcel Total:	\$298.83
---------------	----------

File Number Total:	\$2,524.55
--------------------	------------

FILE NO: WR 241 *	DATE OF PURCHASE: 02/05/1993	GRANTOR: WAYNE DIETER
-------------------	------------------------------	-----------------------

LEGAL DESCRIPTION: T09 R01-E S32 PT OF NESW	PARCEL NO: 20-3231-1000	CONTROL NO: 71218
---	-------------------------	-------------------

34	\$49,721.18	0.91766653	\$45,627.46	
----	-------------	------------	-------------	--

0	\$0.00	STAT	999999	STATE OF WISCONSIN
0.00488530	\$222.90	CNTY	52	RICHLAND COUNTY
0.00101260	\$46.20	MUNI	52020	TOWN OF ORION
0.00593060	\$270.60	REG	223850	SCH D OF RIVERDALE (MUSCODA)
0.00078250	\$35.70	VTAE	000300	SOUTHWEST WISCONSIN VTAE DISTRICT

Parcel Total:	\$575.40
---------------	----------



# State of Wisconsin / Department of Natural Resources

Tony Evers , Governor

, Secretary

2/5/2025

## Chapter 70.114 - Aids Payment Worksheet For Tax Year 2024(Payment Year 2025) - Payment Due January 31, 2025

5345 of 7093

LEGAL DESCRIPTION: T09 R01-E S32 NWSE	PARCEL NO: 20-3242-0000	CONTROL NO: 71219
---------------------------------------	-------------------------	-------------------

40	\$35,049.76	0.91766653	\$32,163.99
----	-------------	------------	-------------

0	\$0.00	STAT	999999	STATE OF WISCONSIN
---	--------	------	--------	--------------------

0.00488530	\$157.13	CNTY	52	RICHLAND COUNTY
------------	----------	------	----	-----------------

0.00101260	\$32.57	MUNI	52020	TOWN OF ORION
------------	---------	------	-------	---------------

0.00593060	\$190.75	REG	223850	SCH D OF RIVERDALE (MUSCODA)
------------	----------	-----	--------	------------------------------

0.00078250	\$25.17	VTAE	000300	SOUTHWEST WISCONSIN VTAE DISTRICT
------------	---------	------	--------	-----------------------------------

Parcel Total:	\$405.62
---------------	----------

File Number Total:	\$981.02
--------------------	----------

FILE NO: WR 243 *	DATE OF PURCHASE: 06/18/1992	GRANTOR: MUTTAIYA SUNDARALINGAM
-------------------	------------------------------	---------------------------------

LEGAL DESCRIPTION: T09 R01-E S34 PT GV LT 2	PARCEL NO: 52020 3431.5000	CONTROL NO: 70322
---	----------------------------	-------------------

2.06	\$99,168.74	0.91766653	\$91,003.84
------	-------------	------------	-------------

0	\$0.00	STAT	999999	STATE OF WISCONSIN
---	--------	------	--------	--------------------

0.00488530	\$444.58	CNTY	52	RICHLAND COUNTY
------------	----------	------	----	-----------------

0.00101260	\$92.15	MUNI	52020	TOWN OF ORION
------------	---------	------	-------	---------------

0.00593060	\$539.71	REG	223850	SCH D OF RIVERDALE (MUSCODA)
------------	----------	-----	--------	------------------------------

0.00078250	\$71.21	VTAE	000300	SOUTHWEST WISCONSIN VTAE DISTRICT
------------	---------	------	--------	-----------------------------------

Parcel Total:	\$1,147.65
---------------	------------

File Number Total:	\$1,147.65
--------------------	------------



# State of Wisconsin / Department of Natural Resources

Tony Evers , Governor

, Secretary

2/5/2025

## Chapter 70.114 - Aids Payment Worksheet For Tax Year 2024(Payment Year 2025) - Payment Due January 31, 2025

5346 of 7093

FILE NO: WR 318 *				DATE OF PURCHASE: 03/08/1994				GRANTOR: ROBERT BURNS, ET AL			
LEGAL DESCRIPTION: T09 R01-E S35 NENW				PARCEL NO: 52020 3521.0000				CONTROL NO: 72994			
40	\$76,935.25	0.91766653	\$70,600.91								
				0	\$0.00	STAT	999999	STATE OF WISCONSIN			
				0.00488530	\$344.91	CNTY	52	RICHLAND COUNTY			
				0.00101260	\$71.49	MUNI	52020	TOWN OF ORION			
				0.00593060	\$418.70	REG	223850	SCH D OF RIVERDALE (MUSCODA)			
				0.00078250	\$55.24	VTAE	000300	SOUTHWEST WISCONSIN VTAE DISTRICT			
				Parcel Total:		\$890.34					

LEGAL DESCRIPTION: T09 R01-E S35 NWNW				PARCEL NO: 52020 3522.0000				CONTROL NO: 72995			
40	\$76,935.25	0.91766653	\$70,600.91								
				0	\$0.00	STAT	999999	STATE OF WISCONSIN			
				0.00488530	\$344.91	CNTY	52	RICHLAND COUNTY			
				0.00101260	\$71.49	MUNI	52020	TOWN OF ORION			
				0.00593060	\$418.70	REG	223850	SCH D OF RIVERDALE (MUSCODA)			
				0.00078250	\$55.24	VTAE	000300	SOUTHWEST WISCONSIN VTAE DISTRICT			
				Parcel Total:		\$890.34					



# State of Wisconsin / Department of Natural Resources

Tony Evers , Governor

, Secretary

2/5/2025

## Chapter 70.114 - Aids Payment Worksheet For Tax Year 2024(Payment Year 2025) - Payment Due January 31, 2025

5347 of 7093

LEGAL DESCRIPTION: T09 R01-E S35 PT GV LT 4	PARCEL NO: 52020 3523.0000	CONTROL NO: 72996
---	----------------------------	-------------------

61.91	\$119,086.51	0.91766653	\$109,281.70	
-------	--------------	------------	--------------	--

0	\$0.00	STAT	999999	STATE OF WISCONSIN
0.00488530	\$533.87	CNTY	52	RICHLAND COUNTY
0.00101260	\$110.66	MUNI	52020	TOWN OF ORION
0.00593060	\$648.10	REG	223850	SCH D OF RIVERDALE (MUSCODA)
0.00078250	\$85.51	VTAE	000300	SOUTHWEST WISCONSIN VTAE DISTRICT

Parcel Total:	\$1,378.14
---------------	------------

LEGAL DESCRIPTION: T09 R01-E S35 PT GV LT 5	PARCEL NO: 52020 3523.0000	CONTROL NO: 72997
---	----------------------------	-------------------

61.92	\$119,086.51	0.91766653	\$109,281.70	
-------	--------------	------------	--------------	--

0	\$0.00	STAT	999999	STATE OF WISCONSIN
0.00488530	\$533.87	CNTY	52	RICHLAND COUNTY
0.00101260	\$110.66	MUNI	52020	TOWN OF ORION
0.00593060	\$648.10	REG	223850	SCH D OF RIVERDALE (MUSCODA)
0.00078250	\$85.51	VTAE	000300	SOUTHWEST WISCONSIN VTAE DISTRICT

Parcel Total:	\$1,378.14
---------------	------------

File Number Total:	\$4,536.96
--------------------	------------



# State of Wisconsin / Department of Natural Resources

Tony Evers , Governor

, Secretary

2/5/2025

## Chapter 70.114 - Aids Payment Worksheet For Tax Year 2024(Payment Year 2025) - Payment Due January 31, 2025

5348 of 7093

FILE NO: WR 330 *		DATE OF PURCHASE: 09/26/1994			GRANTOR: KENNETH THIEDE		
LEGAL DESCRIPTION: T09 R01-E S32 NESE		PARCEL NO: 20-3241-0000			CONTROL NO: 73798		
40	\$55,015.26	0.91766653	\$50,485.66				
		0	\$0.00	STAT	999999	STATE OF WISCONSIN	
		0.00488530	\$246.64	CNTY	52	RICHLAND COUNTY	
		0.00101260	\$51.12	MUNI	52020	TOWN OF ORION	
		0.00593060	\$299.41	REG	223850	SCH D OF RIVERDALE (MUSCODA)	
		0.00078250	\$39.50	VTAE	000300	SOUTHWEST WISCONSIN VTAE DISTRICT	
Parcel Total:			\$636.67				

File Number Total:		\$636.67					
--------------------	--	----------	--	--	--	--	--

FILE NO: WR 350 *		DATE OF PURCHASE: 06/30/1994			GRANTOR: NELSON HARDWOOD LUMBER CO.,		
LEGAL DESCRIPTION: T09 R01-E S34 PT OF SWNW		PARCEL NO: 20-3423-1000			CONTROL NO: 73833		
5	\$7,977.21	0.91766653	\$7,320.42				
		0	\$0.00	STAT	999999	STATE OF WISCONSIN	
		0.00488530	\$35.76	CNTY	52	RICHLAND COUNTY	
		0.00101260	\$7.41	MUNI	52020	TOWN OF ORION	
		0.00593060	\$43.41	REG	223850	SCH D OF RIVERDALE (MUSCODA)	
		0.00078250	\$5.73	VTAE	000300	SOUTHWEST WISCONSIN VTAE DISTRICT	
Parcel Total:			\$92.31				





# State of Wisconsin / Department of Natural Resources

Tony Evers , Governor

, Secretary

2/5/2025

## Chapter 70.114 - Aids Payment Worksheet For Tax Year 2024(Payment Year 2025) - Payment Due January 31, 2025

5349 of 7093

LEGAL DESCRIPTION: T09 R01-E S34 PT OF SENW	PARCEL NO: 20-3423-1000	CONTROL NO: 73834
---	-------------------------	-------------------

5	\$7,977.21	0.91766653	\$7,320.42	
---	------------	------------	------------	--

0	\$0.00	STAT	999999	STATE OF WISCONSIN
0.00488530	\$35.76	CNTY	52	RICHLAND COUNTY
0.00101260	\$7.41	MUNI	52020	TOWN OF ORION
0.00593060	\$43.41	REG	223850	SCH D OF RIVERDALE (MUSCODA)
0.00078250	\$5.73	VTAE	000300	SOUTHWEST WISCONSIN VTAE DISTRICT

Parcel Total:	\$92.31
---------------	---------

LEGAL DESCRIPTION: T09 R01-E S34 PT GV LT 1	PARCEL NO: 20-3431-1000	CONTROL NO: 73835
---	-------------------------	-------------------

32	\$51,068.51	0.91766653	\$46,863.86	
----	-------------	------------	-------------	--

0	\$0.00	STAT	999999	STATE OF WISCONSIN
0.00488530	\$228.94	CNTY	52	RICHLAND COUNTY
0.00101260	\$47.45	MUNI	52020	TOWN OF ORION
0.00593060	\$277.93	REG	223850	SCH D OF RIVERDALE (MUSCODA)
0.00078250	\$36.67	VTAE	000300	SOUTHWEST WISCONSIN VTAE DISTRICT

Parcel Total:	\$590.99
---------------	----------

LEGAL DESCRIPTION: T09 R01-E S34 PT GV LT 2	PARCEL NO: 20-3432-1000	CONTROL NO: 73836
---	-------------------------	-------------------

28	\$44,681.96	0.91766653	\$41,003.14	
----	-------------	------------	-------------	--

0	\$0.00	STAT	999999	STATE OF WISCONSIN
0.00488530	\$200.31	CNTY	52	RICHLAND COUNTY
0.00101260	\$41.52	MUNI	52020	TOWN OF ORION
0.00593060	\$243.17	REG	223850	SCH D OF RIVERDALE (MUSCODA)
0.00078250	\$32.08	VTAE	000300	SOUTHWEST WISCONSIN VTAE DISTRICT

Parcel Total:	\$517.08
---------------	----------



# State of Wisconsin / Department of Natural Resources

Tony Evers , Governor

, Secretary

2/5/2025

## Chapter 70.114 - Aids Payment Worksheet For Tax Year 2024(Payment Year 2025) - Payment Due January 31, 2025

5350 of 7093

File Number Total: \$1,292.69

FILE NO: WR 374 \* DATE OF PURCHASE: 02/18/1995 GRANTOR: JON WAIT ET AL

LEGAL DESCRIPTION: T09 R01-E S34 PT GV LT 1 PARCEL NO: 52020 3432.2000 CONTROL NO: 74394

4.36 \$5,436.01 0.91766653 \$4,988.45

0 \$0.00 STAT 999999 STATE OF WISCONSIN

0.00488530 \$24.37 CNTY 52 RICHLAND COUNTY

0.00101260 \$5.05 MUNI 52020 TOWN OF ORION

0.00593060 \$29.58 REG 223850 SCH D OF RIVERDALE (MUSCODA)

0.00078250 \$3.90 VTAE 000300 SOUTHWEST WISCONSIN VTAE DISTRICT

Parcel Total: \$62.90

File Number Total: \$62.90

FILE NO: WR 409 \* DATE OF PURCHASE: 01/05/1996 GRANTOR: DIANA K MULHOLLAND ET AL

LEGAL DESCRIPTION: T09 R01-E S26 SESE PARCEL NO: 52020 2644-0000 CONTROL NO: 76368

40 \$52,257.13 0.91766653 \$47,954.62

0 \$0.00 STAT 999999 STATE OF WISCONSIN

0.00488530 \$234.27 CNTY 52 RICHLAND COUNTY

0.00101260 \$48.56 MUNI 52020 TOWN OF ORION

0.00593060 \$284.40 REG 223850 SCH D OF RIVERDALE (MUSCODA)

0.00078250 \$37.52 VTAE 000300 SOUTHWEST WISCONSIN VTAE DISTRICT

Parcel Total: \$604.75



# State of Wisconsin / Department of Natural Resources

Tony Evers , Governor

, Secretary

2/5/2025

## Chapter 70.114 - Aids Payment Worksheet For Tax Year 2024(Payment Year 2025) - Payment Due January 31, 2025

5351 of 7093

LEGAL DESCRIPTION: T09 R01-E S25 PT OF SWSW	PARCEL NO: 52020 2533-1000	CONTROL NO: 76369
---	----------------------------	-------------------

10.9	\$18,292.62	0.91766653	\$16,786.52	
------	-------------	------------	-------------	--

0	\$0.00	STAT	999999	STATE OF WISCONSIN
0.00488530	\$82.01	CNTY	52	RICHLAND COUNTY
0.00101260	\$17.00	MUNI	52020	TOWN OF ORION
0.00809260	\$135.85	REG	524851	SCH D OF RICHLAND
0.00078250	\$13.13	VTAE	000300	SOUTHWEST WISCONSIN VTAE DISTRICT

Parcel Total:	\$247.99
---------------	----------

File Number Total:	\$852.74
--------------------	----------

FILE NO: WR 441 *	DATE OF PURCHASE: 12/23/1996	GRANTOR: WISCONSIN POWER AND LIGHT CO
-------------------	------------------------------	---------------------------------------

LEGAL DESCRIPTION: T08 R01-E S04 PT OF NWNW	PARCEL NO: 52020 4020-2000	CONTROL NO: 77654
---	----------------------------	-------------------

2	\$29,352.05	0.91766653	\$26,935.39	
---	-------------	------------	-------------	--

0	\$0.00	STAT	999999	STATE OF WISCONSIN
0.00488530	\$131.59	CNTY	52	RICHLAND COUNTY
0.00101260	\$27.27	MUNI	52020	TOWN OF ORION
0.00593060	\$159.74	REG	223850	SCH D OF RIVERDALE (MUSCODA)
0.00078250	\$21.08	VTAE	000300	SOUTHWEST WISCONSIN VTAE DISTRICT

Parcel Total:	\$339.68
---------------	----------

File Number Total:	\$339.68
--------------------	----------



# State of Wisconsin / Department of Natural Resources

Tony Evers , Governor

, Secretary

2/5/2025

## Chapter 70.114 - Aids Payment Worksheet For Tax Year 2024(Payment Year 2025) - Payment Due January 31, 2025

5352 of 7093

FILE NO: WR 460 *				DATE OF PURCHASE: 12/22/1997				GRANTOR: JACOB BENNETT			
LEGAL DESCRIPTION: T09 R01-E S36 SENE				PARCEL NO: 20-3614-00				CONTROL NO: 80084			
40	\$151,431.92	0.91766653	\$138,964.01								
				0	\$0.00	STAT	999999	STATE OF WISCONSIN			
				0.00488530	\$678.88	CNTY	52	RICHLAND COUNTY			
				0.00101260	\$140.71	MUNI	52020	TOWN OF ORION			
				0.00809260	\$1,124.58	REG	524851	SCH D OF RICHLAND			
				0.00078250	\$108.74	VTAE	000300	SOUTHWEST WISCONSIN VTAE DISTRICT			
Parcel Total:					\$2,052.91						

LEGAL DESCRIPTION: T09 R01-E S36 GOV LT 4				PARCEL NO: 20-3641-00				CONTROL NO: 80085			
62.2	\$65,788.43	0.91766653	\$60,371.84								
				0	\$0.00	STAT	999999	STATE OF WISCONSIN			
				0.00488530	\$294.93	CNTY	52	RICHLAND COUNTY			
				0.00101260	\$61.13	MUNI	52020	TOWN OF ORION			
				0.00809260	\$488.57	REG	524851	SCH D OF RICHLAND			
				0.00078250	\$47.24	VTAE	000300	SOUTHWEST WISCONSIN VTAE DISTRICT			
Parcel Total:					\$891.87						

File Number Total:					\$2,944.78						
--------------------	--	--	--	--	------------	--	--	--	--	--	--



# State of Wisconsin / Department of Natural Resources

Tony Evers , Governor

, Secretary

2/5/2025

## Chapter 70.114 - Aids Payment Worksheet For Tax Year 2024(Payment Year 2025) - Payment Due January 31, 2025

5353 of 7093

FILE NO: WR 474 *	DATE OF PURCHASE: 05/27/1998	GRANTOR: MICHAEL DONOVAN
LEGAL DESCRIPTION: T09 R01-E S34 PT GV LT 3	PARCEL NO: 52020-3413-6100	CONTROL NO: 80733
0.16	\$21,173.38	0.91766653 \$19,430.10
	0	\$0.00 STAT 999999 STATE OF WISCONSIN
	0.00488530	\$94.92 CNTY 52 RICHLAND COUNTY
	0.00101260	\$19.67 MUNI 52020 TOWN OF ORION
	0.00593060	\$115.23 REG 223850 SCH D OF RIVERDALE (MUSCODA)
	0.00078250	\$15.20 VTAE 000300 SOUTHWEST WISCONSIN VTAE DISTRICT
Parcel Total:		\$245.02

LEGAL DESCRIPTION: T09 R01-E S36 PT OF SWNW	PARCEL NO: 52020-3623-2000	CONTROL NO: 80734
19.81	\$74,106.82	0.91766653 \$68,005.35
	0	\$0.00 STAT 999999 STATE OF WISCONSIN
	0.00488530	\$332.23 CNTY 52 RICHLAND COUNTY
	0.00101260	\$68.86 MUNI 52020 TOWN OF ORION
	0.00809260	\$550.34 REG 524851 SCH D OF RICHLAND
	0.00078250	\$53.21 VTAE 000300 SOUTHWEST WISCONSIN VTAE DISTRICT
Parcel Total:		\$1,004.64

File Number Total:	\$1,249.66
--------------------	------------



# State of Wisconsin / Department of Natural Resources

Tony Evers , Governor

, Secretary

2/5/2025

## Chapter 70.114 - Aids Payment Worksheet For Tax Year 2024(Payment Year 2025) - Payment Due January 31, 2025

5354 of 7093

FILE NO: WR 551 *		DATE OF PURCHASE: 11/20/2003		GRANTOR: MICHAEL BLOYER, ETAL	
LEGAL DESCRIPTION: T08 R01-E S06 PT GV LT 6		PARCEL NO: 52020.4211.2000		CONTROL NO: 90213	
9	\$1,029.43	0.91766653	\$944.68		
		0	\$0.00	STAT 999999	STATE OF WISCONSIN
		0.00488530	\$4.62	CNTY 52	RICHLAND COUNTY
		0.00101260	\$0.96	MUNI 52020	TOWN OF ORION
		0.00593060	\$5.60	REG 223850	SCH D OF RIVERDALE (MUSCODA)
		0.00078250	\$0.74	VTAE 000300	SOUTHWEST WISCONSIN VTAE DISTRICT
Parcel Total:			\$11.92		

LEGAL DESCRIPTION: T08 R01-E S05 PT GV LT 5		PARCEL NO: 52020.4122.1800		CONTROL NO: 90214	
4.83	\$294,093.69	0.91766653	\$269,879.94		
		0	\$0.00	STAT 999999	STATE OF WISCONSIN
		0.00488530	\$1,318.45	CNTY 52	RICHLAND COUNTY
		0.00101260	\$273.27	MUNI 52020	TOWN OF ORION
		0.00593060	\$1,600.55	REG 223850	SCH D OF RIVERDALE (MUSCODA)
		0.00078250	\$211.17	VTAE 000300	SOUTHWEST WISCONSIN VTAE DISTRICT
Parcel Total:			\$3,403.44		

File Number Total:			\$3,415.36		
--------------------	--	--	------------	--	--



# State of Wisconsin / Department of Natural Resources

Tony Evers , Governor

, Secretary

2/5/2025

## Chapter 70.114 - Aids Payment Worksheet For Tax Year 2024(Payment Year 2025) - Payment Due January 31, 2025

5355 of 7093

FILE NO: WR 554 *				DATE OF PURCHASE: 11/21/2003				GRANTOR: ROBERT J TROLLER			
LEGAL DESCRIPTION: T08 R01-E S06 PT GV LT 6				PARCEL NO: 52020-4212-1000				CONTROL NO: 89863			
11.63	\$92,425.29	0.91766653	\$84,815.59								
				0	\$0.00	STAT	999999	STATE OF WISCONSIN			
				0.00488530	\$414.35	CNTY	52	RICHLAND COUNTY			
				0.00101260	\$85.88	MUNI	52020	TOWN OF ORION			
				0.00593060	\$503.01	REG	223850	SCH D OF RIVERDALE (MUSCODA)			
				0.00078250	\$66.37	VTAE	000300	SOUTHWEST WISCONSIN VTAE DISTRICT			
Parcel Total:					\$1,069.61						

LEGAL DESCRIPTION: T08 R01-E S06 LT1-CSM424				PARCEL NO: 52020-4211-1000				CONTROL NO: 89864			
0.69	\$5,482.86	0.91766653	\$5,031.43								
				0	\$0.00	STAT	999999	STATE OF WISCONSIN			
				0.00488530	\$24.58	CNTY	52	RICHLAND COUNTY			
				0.00101260	\$5.09	MUNI	52020	TOWN OF ORION			
				0.00593060	\$29.84	REG	223850	SCH D OF RIVERDALE (MUSCODA)			
				0.00078250	\$3.94	VTAE	000300	SOUTHWEST WISCONSIN VTAE DISTRICT			
Parcel Total:					\$63.45						

File Number Total:					\$1,133.06						
--------------------	--	--	--	--	------------	--	--	--	--	--	--



# State of Wisconsin / Department of Natural Resources

Tony Evers , Governor

, Secretary

2/5/2025

## Chapter 70.114 - Aids Payment Worksheet For Tax Year 2024(Payment Year 2025) - Payment Due January 31, 2025

5356 of 7093

FILE NO: WR 569 *		DATE OF PURCHASE: 08/04/2004		GRANTOR: GERALD T BENNETT	
LEGAL DESCRIPTION: T09 R01-E S36 PT GV LT 2		PARCEL NO: 3631-2100		CONTROL NO: 91969	
0.8	\$627.52	0.91766653	\$575.85		
		0	\$0.00	STAT 999999	STATE OF WISCONSIN
		0.00488530	\$2.81	CNTY 52	RICHLAND COUNTY
		0.00101260	\$0.58	MUNI 52020	TOWN OF ORION
		0.00809260	\$4.66	REG 524851	SCH D OF RICHLAND
		0.00078250	\$0.45	VTAE 000300	SOUTHWEST WISCONSIN VTAE DISTRICT
Parcel Total:			\$8.50		

LEGAL DESCRIPTION: T09 R01-E S36 PT GV LT 3		PARCEL NO: 3642-1000		CONTROL NO: 91970	
57.92	\$64,522.80	0.91766653	\$59,210.42		
		0	\$0.00	STAT 999999	STATE OF WISCONSIN
		0.00488530	\$289.26	CNTY 52	RICHLAND COUNTY
		0.00101260	\$59.95	MUNI 52020	TOWN OF ORION
		0.00809260	\$479.17	REG 524851	SCH D OF RICHLAND
		0.00078250	\$46.33	VTAE 000300	SOUTHWEST WISCONSIN VTAE DISTRICT
Parcel Total:			\$874.71		





# State of Wisconsin / Department of Natural Resources

Tony Evers , Governor

, Secretary

2/5/2025

## Chapter 70.114 - Aids Payment Worksheet For Tax Year 2024(Payment Year 2025) - Payment Due January 31, 2025

5357 of 7093

LEGAL DESCRIPTION: T09 R01-E S36 PT OF SWNE	PARCEL NO: 020-3613-4000	CONTROL NO: 91979
---	--------------------------	-------------------

5	\$5,619.48	0.91766653	\$5,156.81
---	------------	------------	------------

0	\$0.00	STAT	999999	STATE OF WISCONSIN
0.00488530	\$25.19	CNTY	52	RICHLAND COUNTY
0.00101260	\$5.22	MUNI	52020	TOWN OF ORION
0.00809260	\$41.73	REG	524851	SCH D OF RICHLAND
0.00078250	\$4.04	VTAE	000300	SOUTHWEST WISCONSIN VTAE DISTRICT

Parcel Total:	\$76.18
---------------	---------

LEGAL DESCRIPTION: T09 R01-E S36 PT OF SENW	PARCEL NO: 020-3624-4100	CONTROL NO: 91980
---	--------------------------	-------------------

0.5	\$562.20	0.91766653	\$515.92
-----	----------	------------	----------

0	\$0.00	STAT	999999	STATE OF WISCONSIN
0.00488530	\$2.52	CNTY	52	RICHLAND COUNTY
0.00101260	\$0.52	MUNI	52020	TOWN OF ORION
0.00809260	\$4.18	REG	524851	SCH D OF RICHLAND
0.00078250	\$0.40	VTAE	000300	SOUTHWEST WISCONSIN VTAE DISTRICT

Parcel Total:	\$7.62
---------------	--------

File Number Total:	\$967.01
--------------------	----------



# State of Wisconsin / Department of Natural Resources

Tony Evers , Governor

, Secretary

2/5/2025

## Chapter 70.114 - Aids Payment Worksheet For Tax Year 2024(Payment Year 2025) - Payment Due January 31, 2025

5358 of 7093

FILE NO: WR 591 *		DATE OF PURCHASE: 03/03/2006		GRANTOR: RUTH E COCKROFT	
LEGAL DESCRIPTION: T09 R01-E S36 PT OF SWNW		PARCEL NO: 020-3623-1100		CONTROL NO: 94955	
18.5	\$36,178.79	0.91766653	\$33,200.06		
		0	\$0.00	STAT 999999	STATE OF WISCONSIN
		0.00488530	\$162.19	CNTY 52	RICHLAND COUNTY
		0.00101260	\$33.62	MUNI 52020	TOWN OF ORION
		0.00809260	\$268.68	REG 524851	SCH D OF RICHLAND
		0.00078250	\$25.98	VTAE 000300	SOUTHWEST WISCONSIN VTAE DISTRICT
Parcel Total:			\$490.47		

LEGAL DESCRIPTION: T09 R01-E S36 PT OF SENW		PARCEL NO: 020-3624-1100		CONTROL NO: 94959	
14.9	\$29,139.09	0.91766653	\$26,739.97		
		0	\$0.00	STAT 999999	STATE OF WISCONSIN
		0.00488530	\$130.63	CNTY 52	RICHLAND COUNTY
		0.00101260	\$27.08	MUNI 52020	TOWN OF ORION
		0.00809260	\$216.40	REG 524851	SCH D OF RICHLAND
		0.00078250	\$20.92	VTAE 000300	SOUTHWEST WISCONSIN VTAE DISTRICT
Parcel Total:			\$395.03		



# State of Wisconsin / Department of Natural Resources

Tony Evers , Governor

, Secretary

2/5/2025

## Chapter 70.114 - Aids Payment Worksheet For Tax Year 2024(Payment Year 2025) - Payment Due January 31, 2025

5359 of 7093

LEGAL DESCRIPTION: T09 R01-E S35 PT OF NESE	PARCEL NO: 020-3514-1100	CONTROL NO: 94960
---	--------------------------	-------------------

0.58	\$1,134.21	0.91766653	\$1,040.83	
------	------------	------------	------------	--

0	\$0.00	STAT	999999	STATE OF WISCONSIN
0.00488530	\$5.08	CNTY	52	RICHLAND COUNTY
0.00101260	\$1.05	MUNI	52020	TOWN OF ORION
0.00809260	\$8.42	REG	524851	SCH D OF RICHLAND
0.00078250	\$0.81	VTAE	000300	SOUTHWEST WISCONSIN VTAE DISTRICT

Parcel Total:	\$15.36
---------------	---------

LEGAL DESCRIPTION: T09 R01-E S36 PT OF NWSW	PARCEL NO: 020-3631-1100	CONTROL NO: 94961
---	--------------------------	-------------------

29.3	\$57,300.25	0.91766653	\$52,582.52	
------	-------------	------------	-------------	--

0	\$0.00	STAT	999999	STATE OF WISCONSIN
0.00488530	\$256.88	CNTY	52	RICHLAND COUNTY
0.00101260	\$53.24	MUNI	52020	TOWN OF ORION
0.00809260	\$425.53	REG	524851	SCH D OF RICHLAND
0.00078250	\$41.14	VTAE	000300	SOUTHWEST WISCONSIN VTAE DISTRICT

Parcel Total:	\$776.79
---------------	----------

LEGAL DESCRIPTION: T09 R01-E S36 PT OF NESW	PARCEL NO: 020-3632-1100	CONTROL NO: 94962
---	--------------------------	-------------------

20	\$39,112.59	0.91766653	\$35,892.31	
----	-------------	------------	-------------	--

0	\$0.00	STAT	999999	STATE OF WISCONSIN
0.00488530	\$175.34	CNTY	52	RICHLAND COUNTY
0.00101260	\$36.34	MUNI	52020	TOWN OF ORION
0.00809260	\$290.46	REG	524851	SCH D OF RICHLAND
0.00078250	\$28.08	VTAE	000300	SOUTHWEST WISCONSIN VTAE DISTRICT

Parcel Total:	\$530.22
---------------	----------



# State of Wisconsin / Department of Natural Resources

Tony Evers , Governor

, Secretary

2/5/2025

## Chapter 70.114 - Aids Payment Worksheet For Tax Year 2024(Payment Year 2025) - Payment Due January 31, 2025

5360 of 7093

LEGAL DESCRIPTION: T09 R01-E S36 PT OF SWSW	PARCEL NO: 020-3632-1100	CONTROL NO: 94963
---	--------------------------	-------------------

1.4	\$2,738.45	0.91766653	\$2,512.98	
-----	------------	------------	------------	--

0	\$0.00	STAT	999999	STATE OF WISCONSIN
0.00488530	\$12.28	CNTY	52	RICHLAND COUNTY
0.00101260	\$2.54	MUNI	52020	TOWN OF ORION
0.00809260	\$20.34	REG	524851	SCH D OF RICHLAND
0.00078250	\$1.97	VTAE	000300	SOUTHWEST WISCONSIN VTAE DISTRICT

Parcel Total:	\$37.13
---------------	---------

LEGAL DESCRIPTION: T09 R01-E S36 PT OF SESW	PARCEL NO: 094964	CONTROL NO: 94964
---	-------------------	-------------------

3.89	\$7,607.99	0.91766653	\$6,981.60	
------	------------	------------	------------	--

0	\$0.00	STAT	999999	STATE OF WISCONSIN
0.00488530	\$34.11	CNTY	52	RICHLAND COUNTY
0.00101260	\$7.07	MUNI	52020	TOWN OF ORION
0.00809260	\$56.50	REG	524851	SCH D OF RICHLAND
0.00078250	\$5.46	VTAE	000300	SOUTHWEST WISCONSIN VTAE DISTRICT

Parcel Total:	\$103.14
---------------	----------

File Number Total:	\$2,348.14
--------------------	------------

Municipality Total:	\$25,239.06
---------------------	-------------



# State of Wisconsin / Department of Natural Resources

Tony Evers , Governor

, Secretary

2/5/2025

## Chapter 70.114 - Aids Payment Worksheet For Tax Year 2024(Payment Year 2025) - Payment Due January 31, 2025

5361 of 7093

DETAIL FOR TOWN OF RICHWOOD, RICHLAND COUNTY

Acres	Est. Adjust. Purch. Price	Level of Assessment	Adjusted Local Value	Net Gen. Tax Rate	Calc. Aid Pay Amount	Taxing Jurisdiction Type	Code	Description
FILE NO: WR 229 *			DATE OF PURCHASE: 07/31/1992			GRANTOR: JAMES MCHUGH, ET AL		
LEGAL DESCRIPTION: T08 R02-W S03 NWSW				PARCEL NO: 24-3932-0000		CONTROL NO: 70895		
40	\$9,742.34	0.63557503	\$6,191.99	0	\$0.00	STAT	999999	STATE OF WISCONSIN
				0.00797050	\$49.35	CNTY	52	RICHLAND COUNTY
				0.00205860	\$12.75	MUNI	52024	TOWN OF RICHWOOD
				0.00968150	\$59.95	REG	223850	SCH D OF RIVERDALE (MUSCODA)
				0.00127660	\$7.90	VTAE	000300	SOUTHWEST WISCONSIN VTAE DISTRICT
Parcel Total:					\$129.95			

LEGAL DESCRIPTION: T08 R02-W S04 SWSW				PARCEL NO: 24-4033-0000		CONTROL NO: 70896		
40	\$41,643.92	0.63557503	\$26,467.83	0	\$0.00	STAT	999999	STATE OF WISCONSIN
				0.00797050	\$210.96	CNTY	52	RICHLAND COUNTY
				0.00205860	\$54.49	MUNI	52024	TOWN OF RICHWOOD
				0.00968150	\$256.25	REG	223850	SCH D OF RIVERDALE (MUSCODA)
				0.00127660	\$33.79	VTAE	000300	SOUTHWEST WISCONSIN VTAE DISTRICT
Parcel Total:					\$555.49			



# State of Wisconsin / Department of Natural Resources

Tony Evers , Governor

, Secretary

2/5/2025

## Chapter 70.114 - Aids Payment Worksheet For Tax Year 2024(Payment Year 2025) - Payment Due January 31, 2025

5362 of 7093

LEGAL DESCRIPTION: T08 R02-W S04 SESW	PARCEL NO: 24-4034-0000	CONTROL NO: 70897
---------------------------------------	-------------------------	-------------------

40	\$35,070.41	0.63557503	\$22,289.88	
----	-------------	------------	-------------	--

0	\$0.00	STAT	999999	STATE OF WISCONSIN
0.00797050	\$177.66	CNTY	52	RICHLAND COUNTY
0.00205860	\$45.89	MUNI	52024	TOWN OF RICHWOOD
0.00968150	\$215.80	REG	223850	SCH D OF RIVERDALE (MUSCODA)
0.00127660	\$28.45	VTAE	000300	SOUTHWEST WISCONSIN VTAE DISTRICT

Parcel Total:	\$467.80
---------------	----------

LEGAL DESCRIPTION: T08 R02-W S04 PT OF NESE	PARCEL NO: 24-4041-0000	CONTROL NO: 70898
---	-------------------------	-------------------

20	\$18,508.69	0.63557503	\$11,763.66	
----	-------------	------------	-------------	--

0	\$0.00	STAT	999999	STATE OF WISCONSIN
0.00797050	\$93.76	CNTY	52	RICHLAND COUNTY
0.00205860	\$24.22	MUNI	52024	TOWN OF RICHWOOD
0.00968150	\$113.89	REG	223850	SCH D OF RIVERDALE (MUSCODA)
0.00127660	\$15.02	VTAE	000300	SOUTHWEST WISCONSIN VTAE DISTRICT

Parcel Total:	\$246.89
---------------	----------

LEGAL DESCRIPTION: T08 R02-W S04 PT OF NWSE	PARCEL NO: 24-4042-0000	CONTROL NO: 70899
---	-------------------------	-------------------

20	\$11,202.56	0.63557503	\$7,120.07	
----	-------------	------------	------------	--

0	\$0.00	STAT	999999	STATE OF WISCONSIN
0.00797050	\$56.75	CNTY	52	RICHLAND COUNTY
0.00205860	\$14.66	MUNI	52024	TOWN OF RICHWOOD
0.00968150	\$68.93	REG	223850	SCH D OF RIVERDALE (MUSCODA)
0.00127660	\$9.09	VTAE	000300	SOUTHWEST WISCONSIN VTAE DISTRICT

Parcel Total:	\$149.43
---------------	----------



# State of Wisconsin / Department of Natural Resources

Tony Evers , Governor

, Secretary

2/5/2025

## Chapter 70.114 - Aids Payment Worksheet For Tax Year 2024(Payment Year 2025) - Payment Due January 31, 2025

5363 of 7093

LEGAL DESCRIPTION: T08 R02-W S04 PT OF SWSE	PARCEL NO: 24-4043-1000	CONTROL NO: 70959
---	-------------------------	-------------------

32	\$17,535.20	0.63557503	\$11,144.94	
----	-------------	------------	-------------	--

0	\$0.00	STAT	999999	STATE OF WISCONSIN
0.00797050	\$88.83	CNTY	52	RICHLAND COUNTY
0.00205860	\$22.94	MUNI	52024	TOWN OF RICHWOOD
0.00968150	\$107.90	REG	223850	SCH D OF RIVERDALE (MUSCODA)
0.00127660	\$14.23	VTAE	000300	SOUTHWEST WISCONSIN VTAE DISTRICT

Parcel Total:	\$233.90
---------------	----------

LEGAL DESCRIPTION: T08 R02-W S04 PT OF SESE	PARCEL NO: 24-4043-2000	CONTROL NO: 70960
---	-------------------------	-------------------

2	\$1,748.75	0.63557503	\$1,111.46	
---	------------	------------	------------	--

0	\$0.00	STAT	999999	STATE OF WISCONSIN
0.00797050	\$8.86	CNTY	52	RICHLAND COUNTY
0.00205860	\$2.29	MUNI	52024	TOWN OF RICHWOOD
0.00968150	\$10.76	REG	223850	SCH D OF RIVERDALE (MUSCODA)
0.00127660	\$1.42	VTAE	000300	SOUTHWEST WISCONSIN VTAE DISTRICT

Parcel Total:	\$23.33
---------------	---------

LEGAL DESCRIPTION: T08 R02-W S06 FR NWNE	PARCEL NO: 24-4212-0000	CONTROL NO: 70961
--	-------------------------	-------------------

32.44	\$35,070.41	0.63557503	\$22,289.88	
-------	-------------	------------	-------------	--

0	\$0.00	STAT	999999	STATE OF WISCONSIN
0.00797050	\$177.66	CNTY	52	RICHLAND COUNTY
0.00205860	\$45.89	MUNI	52024	TOWN OF RICHWOOD
0.01243340	\$277.14	REG	220609	SCH D OF BOSCOBEL
0.00127660	\$28.45	VTAE	000300	SOUTHWEST WISCONSIN VTAE DISTRICT

Parcel Total:	\$529.14
---------------	----------



# State of Wisconsin / Department of Natural Resources

Tony Evers , Governor

, Secretary

2/5/2025

## Chapter 70.114 - Aids Payment Worksheet For Tax Year 2024(Payment Year 2025) - Payment Due January 31, 2025

5364 of 7093

LEGAL DESCRIPTION: T08 R02-W S06 PT OF SWNE	PARCEL NO: 24-4213-1000	CONTROL NO: 70962
---	-------------------------	-------------------

36.9	\$44,727.44	0.63557503	\$28,427.64	
------	-------------	------------	-------------	--

0	\$0.00	STAT	999999	STATE OF WISCONSIN
0.00797050	\$226.58	CNTY	52	RICHLAND COUNTY
0.00205860	\$58.52	MUNI	52024	TOWN OF RICHWOOD
0.01243340	\$353.45	REG	220609	SCH D OF BOSCOBEL
0.00127660	\$36.29	VTAE	000300	SOUTHWEST WISCONSIN VTAE DISTRICT

Parcel Total:	\$674.84
---------------	----------

LEGAL DESCRIPTION: T08 R02-W S06 PT OF SENE	PARCEL NO: 24-4214-1000	CONTROL NO: 70963
---	-------------------------	-------------------

11	\$16,072.47	0.63557503	\$10,215.26	
----	-------------	------------	-------------	--

0	\$0.00	STAT	999999	STATE OF WISCONSIN
0.00797050	\$81.42	CNTY	52	RICHLAND COUNTY
0.00205860	\$21.03	MUNI	52024	TOWN OF RICHWOOD
0.01243340	\$127.01	REG	220609	SCH D OF BOSCOBEL
0.00127660	\$13.04	VTAE	000300	SOUTHWEST WISCONSIN VTAE DISTRICT

Parcel Total:	\$242.50
---------------	----------

LEGAL DESCRIPTION: T08 R02-W S06 FR NENW	PARCEL NO: 24-4221-0000	CONTROL NO: 70964
--	-------------------------	-------------------

32	\$32,877.57	0.63557503	\$20,896.16	
----	-------------	------------	-------------	--

0	\$0.00	STAT	999999	STATE OF WISCONSIN
0.00797050	\$166.55	CNTY	52	RICHLAND COUNTY
0.00205860	\$43.02	MUNI	52024	TOWN OF RICHWOOD
0.01243340	\$259.81	REG	220609	SCH D OF BOSCOBEL
0.00127660	\$26.68	VTAE	000300	SOUTHWEST WISCONSIN VTAE DISTRICT

Parcel Total:	\$496.06
---------------	----------





# State of Wisconsin / Department of Natural Resources

Tony Evers , Governor

, Secretary

2/5/2025

## Chapter 70.114 - Aids Payment Worksheet For Tax Year 2024(Payment Year 2025) - Payment Due January 31, 2025

5365 of 7093

LEGAL DESCRIPTION: T08 R02-W S06 FR NWNW	PARCEL NO: 24-4222-0000	CONTROL NO: 70965
--	-------------------------	-------------------

36      \$43,836.76      0.63557503      \$27,861.55

0	\$0.00	STAT	999999	STATE OF WISCONSIN
0.00797050	\$222.07	CNTY	52	RICHLAND COUNTY
0.00205860	\$57.36	MUNI	52024	TOWN OF RICHWOOD
0.01243340	\$346.41	REG	220609	SCH D OF BOSCOBEL
0.00127660	\$35.57	VTAE	000300	SOUTHWEST WISCONSIN VTAE DISTRICT

Parcel Total:      \$661.41

LEGAL DESCRIPTION: T08 R02-W S06 SWNW	PARCEL NO: 24-4223-0000	CONTROL NO: 70966
---------------------------------------	-------------------------	-------------------

40      \$45,590.53      0.63557503      \$28,976.20

0	\$0.00	STAT	999999	STATE OF WISCONSIN
0.00797050	\$230.96	CNTY	52	RICHLAND COUNTY
0.00205860	\$59.65	MUNI	52024	TOWN OF RICHWOOD
0.01243340	\$360.27	REG	220609	SCH D OF BOSCOBEL
0.00127660	\$36.99	VTAE	000300	SOUTHWEST WISCONSIN VTAE DISTRICT

Parcel Total:      \$687.87

LEGAL DESCRIPTION: T08 R02-W S06 SENW	PARCEL NO: 24-4224-0000	CONTROL NO: 70967
---------------------------------------	-------------------------	-------------------

40      \$44,275.83      0.63557503      \$28,140.61

0	\$0.00	STAT	999999	STATE OF WISCONSIN
0.00797050	\$224.30	CNTY	52	RICHLAND COUNTY
0.00205860	\$57.93	MUNI	52024	TOWN OF RICHWOOD
0.01243340	\$349.88	REG	220609	SCH D OF BOSCOBEL
0.00127660	\$35.92	VTAE	000300	SOUTHWEST WISCONSIN VTAE DISTRICT

Parcel Total:      \$668.03



# State of Wisconsin / Department of Natural Resources

Tony Evers , Governor

, Secretary

2/5/2025

## Chapter 70.114 - Aids Payment Worksheet For Tax Year 2024(Payment Year 2025) - Payment Due January 31, 2025

5366 of 7093

LEGAL DESCRIPTION: T08 R02-W S09 GOV LOT 5	PARCEL NO: 24-4511-0000	CONTROL NO: 70968
--	-------------------------	-------------------

37.56	\$32,925.24	0.63557503	\$20,926.46
-------	-------------	------------	-------------

0	\$0.00	STAT	999999	STATE OF WISCONSIN
0.00797050	\$166.80	CNTY	52	RICHLAND COUNTY
0.00205860	\$43.08	MUNI	52024	TOWN OF RICHWOOD
0.00968150	\$202.60	REG	223850	SCH D OF RIVERDALE (MUSCODA)
0.00127660	\$26.71	VTAE	000300	SOUTHWEST WISCONSIN VTAE DISTRICT

Parcel Total:	\$439.19
---------------	----------

LEGAL DESCRIPTION: T08 R02-W S09 GOV LOT 6	PARCEL NO: 24-4512-0000	CONTROL NO: 70969
--	-------------------------	-------------------

45.6	\$39,987.99	0.63557503	\$25,415.37
------	-------------	------------	-------------

0	\$0.00	STAT	999999	STATE OF WISCONSIN
0.00797050	\$202.57	CNTY	52	RICHLAND COUNTY
0.00205860	\$52.32	MUNI	52024	TOWN OF RICHWOOD
0.00968150	\$246.06	REG	223850	SCH D OF RIVERDALE (MUSCODA)
0.00127660	\$32.44	VTAE	000300	SOUTHWEST WISCONSIN VTAE DISTRICT

Parcel Total:	\$533.39
---------------	----------

LEGAL DESCRIPTION: T08 R02-W S09 GOV LOT 7	PARCEL NO: 24-4521-0000	CONTROL NO: 70970
--	-------------------------	-------------------

50.5	\$24,986.85	0.63557503	\$15,881.02
------	-------------	------------	-------------

0	\$0.00	STAT	999999	STATE OF WISCONSIN
0.00797050	\$126.58	CNTY	52	RICHLAND COUNTY
0.00205860	\$32.69	MUNI	52024	TOWN OF RICHWOOD
0.00968150	\$153.75	REG	223850	SCH D OF RIVERDALE (MUSCODA)
0.00127660	\$20.27	VTAE	000300	SOUTHWEST WISCONSIN VTAE DISTRICT

Parcel Total:	\$333.29
---------------	----------



# State of Wisconsin / Department of Natural Resources

Tony Evers , Governor

, Secretary

2/5/2025

## Chapter 70.114 - Aids Payment Worksheet For Tax Year 2024(Payment Year 2025) - Payment Due January 31, 2025

5367 of 7093

LEGAL DESCRIPTION: T08 R02-W S09 GOV LOT 8	PARCEL NO: 24-4522-0000	CONTROL NO: 70972
--	-------------------------	-------------------

64.2	\$35,898.37	0.63557503	\$22,816.11	
------	-------------	------------	-------------	--

0	\$0.00	STAT	999999	STATE OF WISCONSIN
---	--------	------	--------	--------------------

0.00797050	\$181.86	CNTY	52	RICHLAND COUNTY
------------	----------	------	----	-----------------

0.00205860	\$46.97	MUNI	52024	TOWN OF RICHWOOD
------------	---------	------	-------	------------------

0.00968150	\$220.89	REG	223850	SCH D OF RIVERDALE (MUSCODA)
------------	----------	-----	--------	------------------------------

0.00127660	\$29.13	VTAE	000300	SOUTHWEST WISCONSIN VTAE DISTRICT
------------	---------	------	--------	-----------------------------------

Parcel Total:	\$478.85
---------------	----------

LEGAL DESCRIPTION: T08 R02-W S10 NWNW	PARCEL NO: 24-4622-0000	CONTROL NO: 70973
---------------------------------------	-------------------------	-------------------

16.98	\$4,139.80	0.63557503	\$2,631.16	
-------	------------	------------	------------	--

0	\$0.00	STAT	999999	STATE OF WISCONSIN
---	--------	------	--------	--------------------

0.00797050	\$20.97	CNTY	52	RICHLAND COUNTY
------------	---------	------	----	-----------------

0.00205860	\$5.42	MUNI	52024	TOWN OF RICHWOOD
------------	--------	------	-------	------------------

0.00968150	\$25.47	REG	223850	SCH D OF RIVERDALE (MUSCODA)
------------	---------	-----	--------	------------------------------

0.00127660	\$3.36	VTAE	000300	SOUTHWEST WISCONSIN VTAE DISTRICT
------------	--------	------	--------	-----------------------------------

Parcel Total:	\$55.22
---------------	---------

LEGAL DESCRIPTION: T08 R02-W S18 GOV LOT 8	PARCEL NO: 24-5411-0000	CONTROL NO: 70974
--	-------------------------	-------------------

6	\$1,460.22	0.63557503	\$928.08	
---	------------	------------	----------	--

0	\$0.00	STAT	999999	STATE OF WISCONSIN
---	--------	------	--------	--------------------

0.00797050	\$7.40	CNTY	52	RICHLAND COUNTY
------------	--------	------	----	-----------------

0.00205860	\$1.91	MUNI	52024	TOWN OF RICHWOOD
------------	--------	------	-------	------------------

0.01243340	\$11.54	REG	220609	SCH D OF BOSCOBEL
------------	---------	-----	--------	-------------------

0.00127660	\$1.18	VTAE	000300	SOUTHWEST WISCONSIN VTAE DISTRICT
------------	--------	------	--------	-----------------------------------

Parcel Total:	\$22.03
---------------	---------



# State of Wisconsin / Department of Natural Resources

Tony Evers , Governor

, Secretary

2/5/2025

## Chapter 70.114 - Aids Payment Worksheet For Tax Year 2024(Payment Year 2025) - Payment Due January 31, 2025

5368 of 7093

LEGAL DESCRIPTION: T08 R02-W S18 GOV LOT 10	PARCEL NO: 24-5422-0000	CONTROL NO: 70975
---	-------------------------	-------------------

36.3	\$8,864.20	0.63557503	\$5,633.86	
------	------------	------------	------------	--

0	\$0.00	STAT	999999	STATE OF WISCONSIN
0.00797050	\$44.90	CNTY	52	RICHLAND COUNTY
0.00205860	\$11.60	MUNI	52024	TOWN OF RICHWOOD
0.01243340	\$70.05	REG	220609	SCH D OF BOSCOBEL
0.00127660	\$7.19	VTAE	000300	SOUTHWEST WISCONSIN VTAE DISTRICT

Parcel Total:	\$133.74
---------------	----------

LEGAL DESCRIPTION: T08 R02-W S18 GOV LOT 11	PARCEL NO: 24-5421-0000	CONTROL NO: 70976
---	-------------------------	-------------------

38.7	\$9,448.79	0.63557503	\$6,005.41	
------	------------	------------	------------	--

0	\$0.00	STAT	999999	STATE OF WISCONSIN
0.00797050	\$47.87	CNTY	52	RICHLAND COUNTY
0.00205860	\$12.36	MUNI	52024	TOWN OF RICHWOOD
0.01243340	\$74.67	REG	220609	SCH D OF BOSCOBEL
0.00127660	\$7.67	VTAE	000300	SOUTHWEST WISCONSIN VTAE DISTRICT

Parcel Total:	\$142.57
---------------	----------

File Number Total:	\$7,904.92
--------------------	------------



# State of Wisconsin / Department of Natural Resources

Tony Evers , Governor

, Secretary

2/5/2025

## Chapter 70.114 - Aids Payment Worksheet For Tax Year 2024(Payment Year 2025) - Payment Due January 31, 2025

5369 of 7093

FILE NO: WR 287 *		DATE OF PURCHASE: 05/05/1993			GRANTOR: WILLIAM WANEK			
LEGAL DESCRIPTION: T08 R02-W S03 PT OF NWNE				PARCEL NO: 52024-3912-0000		CONTROL NO: 72086		
2.1	\$1,729.10	0.63557503	\$1,098.97					
				0	\$0.00	STAT	999999	STATE OF WISCONSIN
				0.00797050	\$8.76	CNTY	52	RICHLAND COUNTY
				0.00205860	\$2.26	MUNI	52024	TOWN OF RICHWOOD
				0.00968150	\$10.64	REG	223850	SCH D OF RIVERDALE (MUSCODA)
				0.00127660	\$1.40	VTAE	000300	SOUTHWEST WISCONSIN VTAE DISTRICT
Parcel Total:					\$23.06			

LEGAL DESCRIPTION: T08 R02-W S03 PT OF NENW		PARCEL NO: 54024-3921-0000			CONTROL NO: 72087			
5	\$4,446.26	0.63557503	\$2,825.93					
				0	\$0.00	STAT	999999	STATE OF WISCONSIN
				0.00797050	\$22.52	CNTY	52	RICHLAND COUNTY
				0.00205860	\$5.82	MUNI	52024	TOWN OF RICHWOOD
				0.00968150	\$27.36	REG	223850	SCH D OF RIVERDALE (MUSCODA)
				0.00127660	\$3.61	VTAE	000300	SOUTHWEST WISCONSIN VTAE DISTRICT
Parcel Total:					\$59.31			



# State of Wisconsin / Department of Natural Resources

Tony Evers , Governor

, Secretary

2/5/2025

## Chapter 70.114 - Aids Payment Worksheet For Tax Year 2024(Payment Year 2025) - Payment Due January 31, 2025

5370 of 7093

LEGAL DESCRIPTION: T08 R02-W S03 SENW	PARCEL NO: 52024-3924-0000	CONTROL NO: 72088
---------------------------------------	----------------------------	-------------------

40	\$35,076.06	0.63557503	\$22,293.47	
----	-------------	------------	-------------	--

0	\$0.00	STAT	999999	STATE OF WISCONSIN
0.00797050	\$177.69	CNTY	52	RICHLAND COUNTY
0.00205860	\$45.89	MUNI	52024	TOWN OF RICHWOOD
0.00968150	\$215.83	REG	223850	SCH D OF RIVERDALE (MUSCODA)
0.00127660	\$28.46	VTAE	000300	SOUTHWEST WISCONSIN VTAE DISTRICT

Parcel Total:	\$467.87
---------------	----------

LEGAL DESCRIPTION: T08 R02-W S03 PT GV LT 1	PARCEL NO: 52024-3911-1000	CONTROL NO: 72089
---	----------------------------	-------------------

1.9	\$1,482.09	0.63557503	\$941.98	
-----	------------	------------	----------	--

0	\$0.00	STAT	999999	STATE OF WISCONSIN
0.00797050	\$7.51	CNTY	52	RICHLAND COUNTY
0.00205860	\$1.94	MUNI	52024	TOWN OF RICHWOOD
0.00968150	\$9.12	REG	223850	SCH D OF RIVERDALE (MUSCODA)
0.00127660	\$1.20	VTAE	000300	SOUTHWEST WISCONSIN VTAE DISTRICT

Parcel Total:	\$19.77
---------------	---------

LEGAL DESCRIPTION: T08 R02-W S03 PT GV LT 2	PARCEL NO: 52024-3913-0000	CONTROL NO: 72090
---	----------------------------	-------------------

40	\$35,076.06	0.63557503	\$22,293.47	
----	-------------	------------	-------------	--

0	\$0.00	STAT	999999	STATE OF WISCONSIN
0.00797050	\$177.69	CNTY	52	RICHLAND COUNTY
0.00205860	\$45.89	MUNI	52024	TOWN OF RICHWOOD
0.00968150	\$215.83	REG	223850	SCH D OF RIVERDALE (MUSCODA)
0.00127660	\$28.46	VTAE	000300	SOUTHWEST WISCONSIN VTAE DISTRICT

Parcel Total:	\$467.87
---------------	----------



# State of Wisconsin / Department of Natural Resources

Tony Evers , Governor

, Secretary

2/5/2025

## Chapter 70.114 - Aids Payment Worksheet For Tax Year 2024(Payment Year 2025) - Payment Due January 31, 2025

5371 of 7093

LEGAL DESCRIPTION: T08 R02-W S03 GOV LOT 3				PARCEL NO: 52024-3931-0000				CONTROL NO: 72091			
47.7	\$41,745.45	0.63557503	\$26,532.37								
				0	\$0.00	STAT	999999	STATE OF WISCONSIN			
				0.00797050	\$211.48	CNTY	52	RICHLAND COUNTY			
				0.00205860	\$54.62	MUNI	52024	TOWN OF RICHWOOD			
				0.00968150	\$256.87	REG	223850	SCH D OF RIVERDALE (MUSCODA)			
				0.00127660	\$33.87	VTAE	000300	SOUTHWEST WISCONSIN VTAE DISTRICT			
Parcel Total:					\$556.84						

File Number Total:					\$1,594.72						
--------------------	--	--	--	--	------------	--	--	--	--	--	--

FILE NO: WR 320 *				DATE OF PURCHASE: 01/04/1994				GRANTOR: JAMES P MCHUGH			
LEGAL DESCRIPTION: T08 R02-W S04 N1/2 OF NESE				PARCEL NO: 024-4041-0000				CONTROL NO: 72475			
20	\$17,475.35	0.63557503	\$11,106.90								
				0	\$0.00	STAT	999999	STATE OF WISCONSIN			
				0.00797050	\$88.53	CNTY	52	RICHLAND COUNTY			
				0.00205860	\$22.86	MUNI	52024	TOWN OF RICHWOOD			
				0.00968150	\$107.53	REG	223850	SCH D OF RIVERDALE (MUSCODA)			
				0.00127660	\$14.18	VTAE	000300	SOUTHWEST WISCONSIN VTAE DISTRICT			
Parcel Total:					\$233.10						



# State of Wisconsin / Department of Natural Resources

Tony Evers , Governor

, Secretary

2/5/2025

## Chapter 70.114 - Aids Payment Worksheet For Tax Year 2024(Payment Year 2025) - Payment Due January 31, 2025

5372 of 7093

LEGAL DESCRIPTION: T08 R02-W S04 PT OF NWSE	PARCEL NO: 024-4042-1000	CONTROL NO: 72476
---	--------------------------	-------------------

19.35	\$16,909.29	0.63557503	\$10,747.12	
-------	-------------	------------	-------------	--

	0	\$0.00	STAT	999999	STATE OF WISCONSIN
	0.00797050	\$85.66	CNTY	52	RICHLAND COUNTY
	0.00205860	\$22.12	MUNI	52024	TOWN OF RICHWOOD
	0.00968150	\$104.05	REG	223850	SCH D OF RIVERDALE (MUSCODA)
	0.00127660	\$13.72	VTAE	000300	SOUTHWEST WISCONSIN VTAE DISTRICT

Parcel Total:	\$225.55
---------------	----------

LEGAL DESCRIPTION: T08 R02-W S05 NWSW	PARCEL NO: 024-4132-0000	CONTROL NO: 72477
---------------------------------------	--------------------------	-------------------

40	\$34,952.83	0.63557503	\$22,215.15	
----	-------------	------------	-------------	--

	0	\$0.00	STAT	999999	STATE OF WISCONSIN
	0.00797050	\$177.07	CNTY	52	RICHLAND COUNTY
	0.00205860	\$45.73	MUNI	52024	TOWN OF RICHWOOD
	0.00968150	\$215.08	REG	223850	SCH D OF RIVERDALE (MUSCODA)
	0.00127660	\$28.36	VTAE	000300	SOUTHWEST WISCONSIN VTAE DISTRICT

Parcel Total:	\$466.24
---------------	----------

LEGAL DESCRIPTION: T08 R02-W S05 NESW	PARCEL NO: 024-4131-0000	CONTROL NO: 72478
---------------------------------------	--------------------------	-------------------

40	\$34,952.83	0.63557503	\$22,215.15	
----	-------------	------------	-------------	--

	0	\$0.00	STAT	999999	STATE OF WISCONSIN
	0.00797050	\$177.07	CNTY	52	RICHLAND COUNTY
	0.00205860	\$45.73	MUNI	52024	TOWN OF RICHWOOD
	0.00968150	\$215.08	REG	223850	SCH D OF RIVERDALE (MUSCODA)
	0.00127660	\$28.36	VTAE	000300	SOUTHWEST WISCONSIN VTAE DISTRICT

Parcel Total:	\$466.24
---------------	----------





# State of Wisconsin / Department of Natural Resources

Tony Evers , Governor

, Secretary

2/5/2025

## Chapter 70.114 - Aids Payment Worksheet For Tax Year 2024(Payment Year 2025) - Payment Due January 31, 2025

5373 of 7093

LEGAL DESCRIPTION: T08 R02-W S05 SWNW	PARCEL NO: 024-4123-0000	CONTROL NO: 72479
---------------------------------------	--------------------------	-------------------

40	\$34,952.83	0.63557503	\$22,215.15	
----	-------------	------------	-------------	--

0	\$0.00	STAT	999999	STATE OF WISCONSIN
0.00797050	\$177.07	CNTY	52	RICHLAND COUNTY
0.00205860	\$45.73	MUNI	52024	TOWN OF RICHWOOD
0.00968150	\$215.08	REG	223850	SCH D OF RIVERDALE (MUSCODA)
0.00127660	\$28.36	VTAE	000300	SOUTHWEST WISCONSIN VTAE DISTRICT

Parcel Total:	\$466.24
---------------	----------

LEGAL DESCRIPTION: T08 R02-W S05 PT OF SENW	PARCEL NO: 024-4124-1000	CONTROL NO: 72480
---	--------------------------	-------------------

38.91	\$34,000.14	0.63557503	\$21,609.64	
-------	-------------	------------	-------------	--

0	\$0.00	STAT	999999	STATE OF WISCONSIN
0.00797050	\$172.24	CNTY	52	RICHLAND COUNTY
0.00205860	\$44.49	MUNI	52024	TOWN OF RICHWOOD
0.00968150	\$209.21	REG	223850	SCH D OF RIVERDALE (MUSCODA)
0.00127660	\$27.59	VTAE	000300	SOUTHWEST WISCONSIN VTAE DISTRICT

Parcel Total:	\$453.53
---------------	----------

LEGAL DESCRIPTION: T08 R02-W S05 PT OF NWNW	PARCEL NO: 024-4122-1000	CONTROL NO: 72481
---	--------------------------	-------------------

29.98	\$26,197.00	0.63557503	\$16,650.16	
-------	-------------	------------	-------------	--

0	\$0.00	STAT	999999	STATE OF WISCONSIN
0.00797050	\$132.71	CNTY	52	RICHLAND COUNTY
0.00205860	\$34.28	MUNI	52024	TOWN OF RICHWOOD
0.00968150	\$161.20	REG	223850	SCH D OF RIVERDALE (MUSCODA)
0.00127660	\$21.25	VTAE	000300	SOUTHWEST WISCONSIN VTAE DISTRICT

Parcel Total:	\$349.44
---------------	----------



# State of Wisconsin / Department of Natural Resources

Tony Evers , Governor

, Secretary

2/5/2025

## Chapter 70.114 - Aids Payment Worksheet For Tax Year 2024(Payment Year 2025) - Payment Due January 31, 2025

5374 of 7093

LEGAL DESCRIPTION: T08 R02-W S05 PT OF NENW      PARCEL NO: 024-4121-1000      CONTROL NO: 72482

39.18      \$34,237.24      0.63557503      \$21,760.34

0	\$0.00	STAT	999999	STATE OF WISCONSIN
0.00797050	\$173.44	CNTY	52	RICHLAND COUNTY
0.00205860	\$44.80	MUNI	52024	TOWN OF RICHWOOD
0.00968150	\$210.67	REG	223850	SCH D OF RIVERDALE (MUSCODA)
0.00127660	\$27.78	VTAE	000300	SOUTHWEST WISCONSIN VTAE DISTRICT

Parcel Total:      \$456.69

LEGAL DESCRIPTION: T08 R02-W S06 PT OF SENE      PARCEL NO: 024-4214-1000      CONTROL NO: 72483

27.8      \$24,291.61      0.63557503      \$15,439.14

0	\$0.00	STAT	999999	STATE OF WISCONSIN
0.00797050	\$123.06	CNTY	52	RICHLAND COUNTY
0.00205860	\$31.78	MUNI	52024	TOWN OF RICHWOOD
0.01243340	\$191.96	REG	220609	SCH D OF BOSCOBEL
0.00127660	\$19.71	VTAE	000300	SOUTHWEST WISCONSIN VTAE DISTRICT

Parcel Total:      \$366.51

LEGAL DESCRIPTION: T08 R02-W S06 PT OF SWNE      PARCEL NO: 024-4213-1000      CONTROL NO: 72484

0.9      \$786.08      0.63557503      \$499.61

0	\$0.00	STAT	999999	STATE OF WISCONSIN
0.00797050	\$3.98	CNTY	52	RICHLAND COUNTY
0.00205860	\$1.03	MUNI	52024	TOWN OF RICHWOOD
0.01243340	\$6.21	REG	220609	SCH D OF BOSCOBEL
0.00127660	\$0.64	VTAE	000300	SOUTHWEST WISCONSIN VTAE DISTRICT

Parcel Total:      \$11.86



# State of Wisconsin / Department of Natural Resources

Tony Evers , Governor

, Secretary

2/5/2025

## Chapter 70.114 - Aids Payment Worksheet For Tax Year 2024(Payment Year 2025) - Payment Due January 31, 2025

5375 of 7093

LEGAL DESCRIPTION: T08 R02-W S06 PT OF NENE      PARCEL NO: 24-4211-1200      CONTROL NO: 72485

0.9      \$786.08      0.63557503      \$499.61

0      \$0.00      STAT      999999      STATE OF WISCONSIN

0.00797050      \$3.98      CNTY      52      RICHLAND COUNTY

0.00205860      \$1.03      MUNI      52024      TOWN OF RICHWOOD

0.00968150      \$4.84      REG      223850      SCH D OF RIVERDALE (MUSCODA)

0.00127660      \$0.64      VTAE      000300      SOUTHWEST WISCONSIN VTAE DISTRICT

Parcel Total:      \$10.49

File Number Total:      \$3,505.89

FILE NO: WR 320 A      DATE OF PURCHASE: 01/04/1994      GRANTOR: JAMES MCHUGH DEVELOPMENT CO.

LEGAL DESCRIPTION: T08 R02-W S03 SWNW      PARCEL NO: 024-3923.0000      CONTROL NO: 72486

40      \$34,818.26      0.63557503      \$22,129.62

0      \$0.00      STAT      999999      STATE OF WISCONSIN

0.00797050      \$176.38      CNTY      52      RICHLAND COUNTY

0.00205860      \$45.56      MUNI      52024      TOWN OF RICHWOOD

0.00968150      \$214.25      REG      223850      SCH D OF RIVERDALE (MUSCODA)

0.00127660      \$28.25      VTAE      000300      SOUTHWEST WISCONSIN VTAE DISTRICT

Parcel Total:      \$464.44

File Number Total:      \$464.44



# State of Wisconsin / Department of Natural Resources

Tony Evers , Governor

, Secretary

2/5/2025

## Chapter 70.114 - Aids Payment Worksheet For Tax Year 2024(Payment Year 2025) - Payment Due January 31, 2025

5376 of 7093

FILE NO: WR 391 *				DATE OF PURCHASE: 08/14/1995				GRANTOR: WILLIAM H WANЕК			
LEGAL DESCRIPTION: T08 R02-W S03 PT OF NWNW				PARCEL NO: 52024 3921-1000				CONTROL NO: 75638			
1	\$1,863.98	0.63557503	\$1,184.70								
				0	\$0.00	STAT	999999	STATE OF WISCONSIN			
				0.00797050	\$9.44	CNTY	52	RICHLAND COUNTY			
				0.00205860	\$2.44	MUNI	52024	TOWN OF RICHWOOD			
				0.00968150	\$11.47	REG	223850	SCH D OF RIVERDALE (MUSCODA)			
				0.00127660	\$1.51	VTAE	000300	SOUTHWEST WISCONSIN VTAE DISTRICT			
Parcel Total:					\$24.86						

LEGAL DESCRIPTION: T08 R02-W S03 PT OF NENW				PARCEL NO: 52024 3921-1000				CONTROL NO: 75639			
33.68	\$63,789.39	0.63557503	\$40,542.94								
				0	\$0.00	STAT	999999	STATE OF WISCONSIN			
				0.00797050	\$323.15	CNTY	52	RICHLAND COUNTY			
				0.00205860	\$83.46	MUNI	52024	TOWN OF RICHWOOD			
				0.00968150	\$392.52	REG	223850	SCH D OF RIVERDALE (MUSCODA)			
				0.00127660	\$51.76	VTAE	000300	SOUTHWEST WISCONSIN VTAE DISTRICT			
Parcel Total:					\$850.89						



# State of Wisconsin / Department of Natural Resources

Tony Evers , Governor

, Secretary

2/5/2025

## Chapter 70.114 - Aids Payment Worksheet For Tax Year 2024(Payment Year 2025) - Payment Due January 31, 2025

5377 of 7093

LEGAL DESCRIPTION: T08 R02-W S03 PT OF NWNE	PARCEL NO: 52024 3912-1000	CONTROL NO: 75640
---	----------------------------	-------------------

37.68	\$62,132.52	0.63557503	\$39,489.88
-------	-------------	------------	-------------

0	\$0.00	STAT	999999	STATE OF WISCONSIN
0.00797050	\$314.76	CNTY	52	RICHLAND COUNTY
0.00205860	\$81.29	MUNI	52024	TOWN OF RICHWOOD
0.00968150	\$382.32	REG	223850	SCH D OF RIVERDALE (MUSCODA)
0.00127660	\$50.41	VTAE	000300	SOUTHWEST WISCONSIN VTAE DISTRICT

Parcel Total:	\$828.78
---------------	----------

LEGAL DESCRIPTION: T08 R02-W S03 PT GV LT 1	PARCEL NO: 52024 3911-1000	CONTROL NO: 75641
---	----------------------------	-------------------

37.46	\$57,265.48	0.63557503	\$36,396.51
-------	-------------	------------	-------------

0	\$0.00	STAT	999999	STATE OF WISCONSIN
0.00797050	\$290.10	CNTY	52	RICHLAND COUNTY
0.00205860	\$74.93	MUNI	52024	TOWN OF RICHWOOD
0.00968150	\$352.37	REG	223850	SCH D OF RIVERDALE (MUSCODA)
0.00127660	\$46.46	VTAE	000300	SOUTHWEST WISCONSIN VTAE DISTRICT

Parcel Total:	\$763.86
---------------	----------

LEGAL DESCRIPTION: T08 R02-W S03 PT GV LT 2	PARCEL NO: 52024 3912-1000	CONTROL NO: 75642
---	----------------------------	-------------------

1.7	\$2,795.96	0.63557503	\$1,777.04
-----	------------	------------	------------

0	\$0.00	STAT	999999	STATE OF WISCONSIN
0.00797050	\$14.16	CNTY	52	RICHLAND COUNTY
0.00205860	\$3.66	MUNI	52024	TOWN OF RICHWOOD
0.00968150	\$17.20	REG	223850	SCH D OF RIVERDALE (MUSCODA)
0.00127660	\$2.27	VTAE	000300	SOUTHWEST WISCONSIN VTAE DISTRICT

Parcel Total:	\$37.29
---------------	---------





# State of Wisconsin / Department of Natural Resources

Tony Evers , Governor

, Secretary

2/5/2025

## Chapter 70.114 - Aids Payment Worksheet For Tax Year 2024(Payment Year 2025) - Payment Due January 31, 2025

5379 of 7093

LEGAL DESCRIPTION: T08 R02-W S05 PT OF NWSE	PARCEL NO: 52024 4142-0000	CONTROL NO: 77602
---	----------------------------	-------------------

36	\$96,215.57	0.63557503	\$61,152.21	
----	-------------	------------	-------------	--

	0	\$0.00	STAT	999999	STATE OF WISCONSIN
	0.00797050	\$487.42	CNTY	52	RICHLAND COUNTY
	0.00205860	\$125.89	MUNI	52024	TOWN OF RICHWOOD
	0.00968150	\$592.04	REG	223850	SCH D OF RIVERDALE (MUSCODA)
	0.00127660	\$78.06	VTAE	000300	SOUTHWEST WISCONSIN VTAE DISTRICT

Parcel Total:	\$1,283.41	
---------------	------------	--

LEGAL DESCRIPTION: T08 R02-W S05 SWSE	PARCEL NO: 52024 4143-0000	CONTROL NO: 77603
---------------------------------------	----------------------------	-------------------

40	\$13,399.42	0.63557503	\$8,516.34	
----	-------------	------------	------------	--

	0	\$0.00	STAT	999999	STATE OF WISCONSIN
	0.00797050	\$67.88	CNTY	52	RICHLAND COUNTY
	0.00205860	\$17.53	MUNI	52024	TOWN OF RICHWOOD
	0.00968150	\$82.45	REG	223850	SCH D OF RIVERDALE (MUSCODA)
	0.00127660	\$10.87	VTAE	000300	SOUTHWEST WISCONSIN VTAE DISTRICT

Parcel Total:	\$178.73	
---------------	----------	--

LEGAL DESCRIPTION: T08 R02-W S05 SESE	PARCEL NO: 52024 4144-0000	CONTROL NO: 77604
---------------------------------------	----------------------------	-------------------

40	\$27,329.04	0.63557503	\$17,369.65	
----	-------------	------------	-------------	--

	0	\$0.00	STAT	999999	STATE OF WISCONSIN
	0.00797050	\$138.45	CNTY	52	RICHLAND COUNTY
	0.00205860	\$35.76	MUNI	52024	TOWN OF RICHWOOD
	0.00968150	\$168.16	REG	223850	SCH D OF RIVERDALE (MUSCODA)
	0.00127660	\$22.17	VTAE	000300	SOUTHWEST WISCONSIN VTAE DISTRICT

Parcel Total:	\$364.54	
---------------	----------	--



# State of Wisconsin / Department of Natural Resources

Tony Evers , Governor

, Secretary

2/5/2025

## Chapter 70.114 - Aids Payment Worksheet For Tax Year 2024(Payment Year 2025) - Payment Due January 31, 2025

5380 of 7093

File Number Total: \$2,943.45

FILE NO: WR 531 \*

DATE OF PURCHASE: 02/14/2003

GRANTOR: MARY MOFFAT

LEGAL DESCRIPTION: T08 R02-W S02 PT GV LT 8

PARCEL NO: 024-3800-1000

CONTROL NO: 89247

10 \$32,046.93 0.63557503 \$20,368.23

0 \$0.00 STAT 999999 STATE OF WISCONSIN

0.00797050 \$162.35 CNTY 52 RICHLAND COUNTY

0.00205860 \$41.93 MUNI 52024 TOWN OF RICHWOOD

0.00968150 \$197.19 REG 223850 SCH D OF RIVERDALE (MUSCODA)

0.00127660 \$26.00 VTAE 000300 SOUTHWEST WISCONSIN VTAE DISTRICT

Parcel Total: \$427.47

File Number Total: \$427.47

FILE NO: WR 571 E

DATE OF PURCHASE: 08/31/2004

GRANTOR: TRUST FOR PUBLIC LANDS

LEGAL DESCRIPTION: T08 R02-W S01 GOV LOT 5

PARCEL NO: 092321

CONTROL NO: 92321

3.54 \$4,765.08 0.63557503 \$3,028.57

0 \$0.00 STAT 999999 STATE OF WISCONSIN

0.00797050 \$24.14 CNTY 52 RICHLAND COUNTY

0.00205860 \$6.23 MUNI 52024 TOWN OF RICHWOOD

0.00968150 \$29.32 REG 223850 SCH D OF RIVERDALE (MUSCODA)

0.00127660 \$3.87 VTAE 000300 SOUTHWEST WISCONSIN VTAE DISTRICT

Parcel Total: \$63.56





# State of Wisconsin / Department of Natural Resources

Tony Evers , Governor

, Secretary

2/5/2025

## Chapter 70.114 - Aids Payment Worksheet For Tax Year 2024(Payment Year 2025) - Payment Due January 31, 2025

5381 of 7093

LEGAL DESCRIPTION: T08 R02-W S08 GOV LOT 6	PARCEL NO: 092322	CONTROL NO: 92322
--	-------------------	-------------------

2.74	\$3,688.34	0.63557503	\$2,344.21
------	------------	------------	------------

0	\$0.00	STAT	999999	STATE OF WISCONSIN
0.00797050	\$18.68	CNTY	52	RICHLAND COUNTY
0.00205860	\$4.83	MUNI	52024	TOWN OF RICHWOOD
0.01243340	\$29.15	REG	220609	SCH D OF BOSCOBEL
0.00127660	\$2.99	VTAE	000300	SOUTHWEST WISCONSIN VTAE DISTRICT

Parcel Total:	\$55.65
---------------	---------

LEGAL DESCRIPTION: T09 R02-W S36 GOV LOT 10	PARCEL NO: 092326	CONTROL NO: 92326
---	-------------------	-------------------

1.95	\$2,624.18	0.63557503	\$1,667.86
------	------------	------------	------------

0	\$0.00	STAT	999999	STATE OF WISCONSIN
0.00797050	\$13.29	CNTY	52	RICHLAND COUNTY
0.00205860	\$3.43	MUNI	52024	TOWN OF RICHWOOD
0.00968150	\$16.15	REG	223850	SCH D OF RIVERDALE (MUSCODA)
0.00127660	\$2.13	VTAE	000300	SOUTHWEST WISCONSIN VTAE DISTRICT

Parcel Total:	\$35.00
---------------	---------

File Number Total:	\$154.21
--------------------	----------

Municipality Total:	\$19,994.54
---------------------	-------------



# State of Wisconsin / Department of Natural Resources

Tony Evers , Governor

, Secretary

2/5/2025

## Chapter 70.114 - Aids Payment Worksheet For Tax Year 2024(Payment Year 2025) - Payment Due January 31, 2025

5382 of 7093

DETAIL FOR TOWN OF ROCKBRIDGE, RICHLAND COUNTY

Acres	Est. Adjust. Purch. Price	Level of Assessment	Adjusted Local Value	Net Gen. Tax Rate	Calc. Aid Pay Amount	----- Taxing Jurisdiction -----		
						Type	Code	Description
FILE NO: FI 2783 *			DATE OF PURCHASE: 03/10/2004			GRANTOR: BRUCE D POPE		
LEGAL DESCRIPTION: T11 R01-E S22 PT OF SWSE				PARCEL NO: 092521		CONTROL NO: 92521		
2.38	\$4,712.74	0.98625926	\$4,647.98					
				0	\$0.00	STAT	999999	STATE OF WISCONSIN
				0.00507330	\$23.58	CNTY	52	RICHLAND COUNTY
				0.00099090	\$4.61	MUNI	52026	TOWN OF ROCKBRIDGE
				0.00837940	\$38.95	REG	524851	SCH D OF RICHLAND
				0.00081250	\$3.78	VTAE	000300	SOUTHWEST WISCONSIN VTAE DISTRICT
Parcel Total:					\$70.92			

LEGAL DESCRIPTION: T11 R01-E S22 PT OF SESW				PARCEL NO: 092522		CONTROL NO: 92522		
0.48	\$950.47	0.98625926	\$937.41					
				0	\$0.00	STAT	999999	STATE OF WISCONSIN
				0.00507330	\$4.76	CNTY	52	RICHLAND COUNTY
				0.00099090	\$0.93	MUNI	52026	TOWN OF ROCKBRIDGE
				0.00837940	\$7.85	REG	524851	SCH D OF RICHLAND
				0.00081250	\$0.76	VTAE	000300	SOUTHWEST WISCONSIN VTAE DISTRICT
Parcel Total:					\$14.30			



# State of Wisconsin / Department of Natural Resources

Tony Evers , Governor

, Secretary

2/5/2025

## Chapter 70.114 - Aids Payment Worksheet For Tax Year 2024(Payment Year 2025) - Payment Due January 31, 2025

5383 of 7093

LEGAL DESCRIPTION: T11 R01-E S27 PT OF NWNE	PARCEL NO: 092525	CONTROL NO: 92525
---	-------------------	-------------------

8.5	\$16,831.21	0.98625926	\$16,599.94
-----	-------------	------------	-------------

0	\$0.00	STAT	999999	STATE OF WISCONSIN
0.00507330	\$84.22	CNTY	52	RICHLAND COUNTY
0.00099090	\$16.45	MUNI	52026	TOWN OF ROCKBRIDGE
0.00837940	\$139.10	REG	524851	SCH D OF RICHLAND
0.00081250	\$13.49	VTAE	000300	SOUTHWEST WISCONSIN VTAE DISTRICT

Parcel Total:	\$253.26
---------------	----------

LEGAL DESCRIPTION: T11 R01-E S27 PT OF NENW	PARCEL NO: 092526	CONTROL NO: 92526
---	-------------------	-------------------

7.48	\$14,811.47	0.98625926	\$14,607.95
------	-------------	------------	-------------

0	\$0.00	STAT	999999	STATE OF WISCONSIN
0.00507330	\$74.11	CNTY	52	RICHLAND COUNTY
0.00099090	\$14.48	MUNI	52026	TOWN OF ROCKBRIDGE
0.00837940	\$122.41	REG	524851	SCH D OF RICHLAND
0.00081250	\$11.87	VTAE	000300	SOUTHWEST WISCONSIN VTAE DISTRICT

Parcel Total:	\$222.87
---------------	----------

File Number Total:	\$561.35
--------------------	----------



# State of Wisconsin / Department of Natural Resources

Tony Evers , Governor

, Secretary

2/5/2025

## Chapter 70.114 - Aids Payment Worksheet For Tax Year 2024(Payment Year 2025) - Payment Due January 31, 2025

5384 of 7093

FILE NO: FI 2794 *	DATE OF PURCHASE: 08/03/2004	GRANTOR: MICK FARMS INC		
LEGAL DESCRIPTION: T11 R01-E S03 PT OF SWSE	PARCEL NO: 52026 0343.3000	CONTROL NO: 91931		
2.5	\$7,143.44	0.98625926	\$7,045.28	
	0	\$0.00	STAT 999999	STATE OF WISCONSIN
	0.00507330	\$35.74	CNTY 52	RICHLAND COUNTY
	0.00099090	\$6.98	MUNI 52026	TOWN OF ROCKBRIDGE
	0.00837940	\$59.04	REG 524851	SCH D OF RICHLAND
	0.00081250	\$5.72	VTAE 000300	SOUTHWEST WISCONSIN VTAE DISTRICT
Parcel Total:		\$107.48		

File Number Total:	\$107.48
--------------------	----------

FILE NO: FI 2803 *	DATE OF PURCHASE: 04/26/2005	GRANTOR: BRUCE D POPE		
LEGAL DESCRIPTION: T11 R01-E S22 PT OF NWSW	PARCEL NO: 093311	CONTROL NO: 93311		
2.75	\$6,439.20	0.98625926	\$6,350.72	
	0	\$0.00	STAT 999999	STATE OF WISCONSIN
	0.00507330	\$32.22	CNTY 52	RICHLAND COUNTY
	0.00099090	\$6.29	MUNI 52026	TOWN OF ROCKBRIDGE
	0.00837940	\$53.21	REG 524851	SCH D OF RICHLAND
	0.00081250	\$5.16	VTAE 000300	SOUTHWEST WISCONSIN VTAE DISTRICT
Parcel Total:		\$96.88		



# State of Wisconsin / Department of Natural Resources

Tony Evers , Governor

, Secretary

2/5/2025

## Chapter 70.114 - Aids Payment Worksheet For Tax Year 2024(Payment Year 2025) - Payment Due January 31, 2025

5385 of 7093

LEGAL DESCRIPTION: T11 R01-E S22 W1/2 S1/2 NESW	PARCEL NO: 093312	CONTROL NO: 93312
---	-------------------	-------------------

1	\$2,341.53	0.98625926	\$2,309.35	
---	------------	------------	------------	--

0	\$0.00	STAT	999999	STATE OF WISCONSIN
---	--------	------	--------	--------------------

0.00507330	\$11.72	CNTY	52	RICHLAND COUNTY
------------	---------	------	----	-----------------

0.00099090	\$2.29	MUNI	52026	TOWN OF ROCKBRIDGE
------------	--------	------	-------	--------------------

0.00837940	\$19.35	REG	524851	SCH D OF RICHLAND
------------	---------	-----	--------	-------------------

0.00081250	\$1.88	VTAE	000300	SOUTHWEST WISCONSIN VTAE DISTRICT
------------	--------	------	--------	-----------------------------------

Parcel Total:	\$35.24
---------------	---------

File Number Total:	\$132.12
--------------------	----------

FILE NO: FI 2805 B	DATE OF PURCHASE: 04/15/2005	GRANTOR: Joseph Joyce
--------------------	------------------------------	-----------------------

LEGAL DESCRIPTION: T11 R01-E S22 PT OF NESW	PARCEL NO: 026-2231-1000	CONTROL NO: 105522
---	--------------------------	--------------------

2	\$4,915.31	0.98625926	\$4,847.77	
---	------------	------------	------------	--

0	\$0.00	STAT	999999	STATE OF WISCONSIN
---	--------	------	--------	--------------------

0.00507330	\$24.59	CNTY	52	RICHLAND COUNTY
------------	---------	------	----	-----------------

0.00099090	\$4.80	MUNI	52026	TOWN OF ROCKBRIDGE
------------	--------	------	-------	--------------------

0.00837940	\$40.62	REG	524851	SCH D OF RICHLAND
------------	---------	-----	--------	-------------------

0.00081250	\$3.94	VTAE	000300	SOUTHWEST WISCONSIN VTAE DISTRICT
------------	--------	------	--------	-----------------------------------

Parcel Total:	\$73.95
---------------	---------

File Number Total:	\$73.95
--------------------	---------



# State of Wisconsin / Department of Natural Resources

Tony Evers , Governor

, Secretary

2/5/2025

## Chapter 70.114 - Aids Payment Worksheet For Tax Year 2024(Payment Year 2025) - Payment Due January 31, 2025

5386 of 7093

FILE NO: FM 10009 *		DATE OF PURCHASE: 11/14/2008			GRANTOR: Mary Hendricks			
LEGAL DESCRIPTION: T11 R01-E S27 PT OF NENW				PARCEL NO: 026-2721-2000		CONTROL NO: 102260		
7	\$15,254.32	0.98625926	\$15,044.71					
				0	\$0.00	STAT	999999	STATE OF WISCONSIN
				0.00507330	\$76.33	CNTY	52	RICHLAND COUNTY
				0.00099090	\$14.91	MUNI	52026	TOWN OF ROCKBRIDGE
				0.00837940	\$126.07	REG	524851	SCH D OF RICHLAND
				0.00081250	\$12.22	VTAE	000300	SOUTHWEST WISCONSIN VTAE DISTRICT
Parcel Total:					\$229.53			

LEGAL DESCRIPTION: T11 R01-E S27 PT OF SENW		PARCEL NO: 026-2721-2000			CONTROL NO: 102261			
11	\$23,971.07	0.98625926	\$23,641.69					
				0	\$0.00	STAT	999999	STATE OF WISCONSIN
				0.00507330	\$119.94	CNTY	52	RICHLAND COUNTY
				0.00099090	\$23.43	MUNI	52026	TOWN OF ROCKBRIDGE
				0.00837940	\$198.10	REG	524851	SCH D OF RICHLAND
				0.00081250	\$19.21	VTAE	000300	SOUTHWEST WISCONSIN VTAE DISTRICT
Parcel Total:					\$360.68			



# State of Wisconsin / Department of Natural Resources

Tony Evers , Governor

, Secretary

2/5/2025

## Chapter 70.114 - Aids Payment Worksheet For Tax Year 2024(Payment Year 2025) - Payment Due January 31, 2025

5387 of 7093

LEGAL DESCRIPTION: T11 R01-E S27 PT OF NWNE	PARCEL NO: 026-2712-2	CONTROL NO: 102262
---	-----------------------	--------------------

3.5	\$7,627.15	0.98625926	\$7,522.35
-----	------------	------------	------------

0	\$0.00	STAT	999999	STATE OF WISCONSIN
0.00507330	\$38.16	CNTY	52	RICHLAND COUNTY
0.00099090	\$7.45	MUNI	52026	TOWN OF ROCKBRIDGE
0.00837940	\$63.03	REG	524851	SCH D OF RICHLAND
0.00081250	\$6.11	VTAE	000300	SOUTHWEST WISCONSIN VTAE DISTRICT

Parcel Total:	\$114.75
---------------	----------

LEGAL DESCRIPTION: T11 R01-E S27 PT OF SWNE	PARCEL NO: 026-2713-1	CONTROL NO: 102263
---	-----------------------	--------------------

1.5	\$3,268.78	0.98625926	\$3,223.87
-----	------------	------------	------------

0	\$0.00	STAT	999999	STATE OF WISCONSIN
0.00507330	\$16.36	CNTY	52	RICHLAND COUNTY
0.00099090	\$3.19	MUNI	52026	TOWN OF ROCKBRIDGE
0.00837940	\$27.01	REG	524851	SCH D OF RICHLAND
0.00081250	\$2.62	VTAE	000300	SOUTHWEST WISCONSIN VTAE DISTRICT

Parcel Total:	\$49.18
---------------	---------

File Number Total:	\$754.14
--------------------	----------



# State of Wisconsin / Department of Natural Resources

Tony Evers , Governor

, Secretary

2/5/2025

## Chapter 70.114 - Aids Payment Worksheet For Tax Year 2024(Payment Year 2025) - Payment Due January 31, 2025

5388 of 7093

FILE NO: FM 10859 *		DATE OF PURCHASE: 03/10/2004			GRANTOR: BRUCE D POPE		
LEGAL DESCRIPTION: T11 R01-E S22 PT OF NWSE				PARCEL NO: 026-224-24000		CONTROL NO: 92523	
2.8	\$6,323.28	0.98625926	\$6,236.40				
		0	\$0.00	STAT	999999	STATE OF WISCONSIN	
		0.00507330	\$31.64	CNTY	52	RICHLAND COUNTY	
		0.00099090	\$6.18	MUNI	52026	TOWN OF ROCKBRIDGE	
		0.00837940	\$52.26	REG	524851	SCH D OF RICHLAND	
		0.00081250	\$5.07	VTAE	000300	SOUTHWEST WISCONSIN VTAE DISTRICT	
Parcel Total:			\$95.15				

LEGAL DESCRIPTION: T11 R01-E S22 PT OF NESW		PARCEL NO: 026-223-12000			CONTROL NO: 92524		
3.75	\$8,468.69	0.98625926	\$8,352.33				
		0	\$0.00	STAT	999999	STATE OF WISCONSIN	
		0.00507330	\$42.37	CNTY	52	RICHLAND COUNTY	
		0.00099090	\$8.28	MUNI	52026	TOWN OF ROCKBRIDGE	
		0.00837940	\$69.99	REG	524851	SCH D OF RICHLAND	
		0.00081250	\$6.79	VTAE	000300	SOUTHWEST WISCONSIN VTAE DISTRICT	
Parcel Total:			\$127.43				





# State of Wisconsin / Department of Natural Resources

Tony Evers , Governor

, Secretary

2/5/2025

## Chapter 70.114 - Aids Payment Worksheet For Tax Year 2024(Payment Year 2025) - Payment Due January 31, 2025

5389 of 7093

LEGAL DESCRIPTION: T11 R01-E S27 PT OF NENW				PARCEL NO: 026-272-11000				CONTROL NO: 144301	
0.77	\$1,984.76	0.98625926	\$1,957.48						
				0	\$0.00	STAT	999999	STATE OF WISCONSIN	
				0.00507330	\$9.93	CNTY	52	RICHLAND COUNTY	
				0.00099090	\$1.94	MUNI	52026	TOWN OF ROCKBRIDGE	
				0.00837940	\$16.40	REG	524851	SCH D OF RICHLAND	
				0.00081250	\$1.59	VTAE	000300	SOUTHWEST WISCONSIN VTAE DISTRICT	
Parcel Total:					\$29.86				

LEGAL DESCRIPTION: T11 R01-E S22 PT OF SWSE				PARCEL NO: 026-224-24000				CONTROL NO: 144302	
4.47	\$11,521.87	0.98625926	\$11,363.55						
				0	\$0.00	STAT	999999	STATE OF WISCONSIN	
				0.00507330	\$57.65	CNTY	52	RICHLAND COUNTY	
				0.00099090	\$11.26	MUNI	52026	TOWN OF ROCKBRIDGE	
				0.00837940	\$95.22	REG	524851	SCH D OF RICHLAND	
				0.00081250	\$9.23	VTAE	000300	SOUTHWEST WISCONSIN VTAE DISTRICT	
Parcel Total:					\$173.36				

LEGAL DESCRIPTION: T11 R01-E S22 PT OF SESW				PARCEL NO: 026-223-12000				CONTROL NO: 144303	
7.27	\$18,739.14	0.98625926	\$18,481.65						
				0	\$0.00	STAT	999999	STATE OF WISCONSIN	
				0.00507330	\$93.76	CNTY	52	RICHLAND COUNTY	
				0.00099090	\$18.31	MUNI	52026	TOWN OF ROCKBRIDGE	
				0.00837940	\$154.86	REG	524851	SCH D OF RICHLAND	
				0.00081250	\$15.02	VTAE	000300	SOUTHWEST WISCONSIN VTAE DISTRICT	
Parcel Total:					\$281.95				



# State of Wisconsin / Department of Natural Resources

Tony Evers , Governor

, Secretary

2/5/2025

## Chapter 70.114 - Aids Payment Worksheet For Tax Year 2024(Payment Year 2025) - Payment Due January 31, 2025

5390 of 7093

File Number Total: \$707.75

FILE NO: NA 20050 \*

DATE OF PURCHASE: 09/17/2010

GRANTOR: Aaron Leatherberry, et al

LEGAL DESCRIPTION: T11 R01-E S03 NENE

PARCEL NO: 026-0311-0000

CONTROL NO: 119200

40.67 \$81,235.79 0.98625926 \$80,119.55

0 \$0.00 STAT 999999 STATE OF WISCONSIN

0.00507330 \$406.47 CNTY 52 RICHLAND COUNTY

0.00099090 \$79.39 MUNI 52026 TOWN OF ROCKBRIDGE

0.00837940 \$671.35 REG 524851 SCH D OF RICHLAND

0.00081250 \$65.10 VTAE 000300 SOUTHWEST WISCONSIN VTAE DISTRICT

Parcel Total: \$1,222.31

LEGAL DESCRIPTION: T11 R01-E S03 PT OF SENE

PARCEL NO: 026-0314-2000

CONTROL NO: 119201

10 \$19,974.38 0.98625926 \$19,699.92

0 \$0.00 STAT 999999 STATE OF WISCONSIN

0.00507330 \$99.94 CNTY 52 RICHLAND COUNTY

0.00099090 \$19.52 MUNI 52026 TOWN OF ROCKBRIDGE

0.00837940 \$165.07 REG 524851 SCH D OF RICHLAND

0.00081250 \$16.01 VTAE 000300 SOUTHWEST WISCONSIN VTAE DISTRICT

Parcel Total: \$300.54

File Number Total: \$1,522.85

Municipality Total: \$3,859.64



# State of Wisconsin / Department of Natural Resources

Tony Evers , Governor

, Secretary

2/5/2025

## Chapter 70.114 - Aids Payment Worksheet For Tax Year 2024(Payment Year 2025) - Payment Due January 31, 2025

5391 of 7093

DETAIL FOR TOWN OF SYLVAN, RICHLAND COUNTY

Acres	Est. Adjust. Purch. Price	Level of Assessment	Adjusted Local Value	Net Gen. Tax Rate	Calc. Aid Pay Amount	----- Taxing Jurisdiction ----- Type	Code	Description
FILE NO: FI 2852 *			DATE OF PURCHASE: 08/22/2006			GRANTOR: CAROLYN J SUTHERLAND		
LEGAL DESCRIPTION: T11 R02-W S08 PT OF NENW				PARCEL NO: 028-0821-2000		CONTROL NO: 95397		
5	\$25,287.26	0.92212648	\$23,318.06	0	\$0.00	STAT	999999	STATE OF WISCONSIN
				0.00540260	\$125.98	CNTY	52	RICHLAND COUNTY
				0.00145570	\$33.94	MUNI	52028	TOWN OF SYLVAN
				0.006477	\$151.03	REG	625960	SCH D OF KICKAPOO AREA (VIOLA)
				0.00086530	\$20.18	VTAE	000300	SOUTHWEST WISCONSIN VTAE DISTRICT
Parcel Total:					\$331.13			
File Number Total:					\$331.13			
Municipality Total:					\$331.13			



# State of Wisconsin / Department of Natural Resources

Tony Evers , Governor

, Secretary

2/5/2025

## Chapter 70.114 - Aids Payment Worksheet For Tax Year 2024(Payment Year 2025) - Payment Due January 31, 2025

5392 of 7093

DETAIL FOR TOWN OF WILLOW, RICHLAND COUNTY

Acres	Est. Adjust. Purch. Price	Level of Assessment	Adjusted Local Value	Net Gen. Tax Rate	Calc. Aid Pay Amount	Taxing Jurisdiction Type	Code	Description
FILE NO: FI 2703 *			DATE OF PURCHASE: 10/05/2001			GRANTOR: RONALD FITCHEL		
LEGAL DESCRIPTION: T11 R02-E S22 PT OF SWSE				PARCEL NO: 52032 2243-2000		CONTROL NO: 86165		
17.2	\$16,296.59	1.00795229	\$16,426.18					
				0	\$0.00	STAT	999999	STATE OF WISCONSIN
				0.00503360	\$82.68	CNTY	52	RICHLAND COUNTY
				0.00156560	\$25.72	MUNI	52032	TOWN OF WILLOW
				0.01025730	\$168.49	REG	522660	SCH D OF ITHACA
				0.00080620	\$13.24	VTAE	000300	SOUTHWEST WISCONSIN VTAE DISTRICT
<b>Parcel Total:</b>					<b>\$290.13</b>			

LEGAL DESCRIPTION: T11 R02-E S27 PT OF NWNE				PARCEL NO: 52032 2712-1000		CONTROL NO: 86166		
37	\$32,099.00	1.00795229	\$32,354.26					
				0	\$0.00	STAT	999999	STATE OF WISCONSIN
				0.00503360	\$162.86	CNTY	52	RICHLAND COUNTY
				0.00156560	\$50.65	MUNI	52032	TOWN OF WILLOW
				0.01025730	\$331.87	REG	522660	SCH D OF ITHACA
				0.00080620	\$26.08	VTAE	000300	SOUTHWEST WISCONSIN VTAE DISTRICT
<b>Parcel Total:</b>					<b>\$571.46</b>			



# State of Wisconsin / Department of Natural Resources

Tony Evers , Governor

, Secretary

2/5/2025

## Chapter 70.114 - Aids Payment Worksheet For Tax Year 2024(Payment Year 2025) - Payment Due January 31, 2025

5393 of 7093

LEGAL DESCRIPTION: T11 R02-E S27 PT OF NENW	PARCEL NO: 52032 2712-1000	CONTROL NO: 86167
---	----------------------------	-------------------

10	\$10,864.73	1.00795229	\$10,951.13
----	-------------	------------	-------------

0	\$0.00	STAT	999999	STATE OF WISCONSIN
0.00503360	\$55.12	CNTY	52	RICHLAND COUNTY
0.00156560	\$17.14	MUNI	52032	TOWN OF WILLOW
0.01025730	\$112.33	REG	522660	SCH D OF ITHACA
0.00080620	\$8.83	VTAE	000300	SOUTHWEST WISCONSIN VTAE DISTRICT

Parcel Total:	\$193.42
---------------	----------

File Number Total:	\$1,055.01
--------------------	------------

FILE NO: FM 10126 *	DATE OF PURCHASE: 05/06/2011	GRANTOR: Wisconsin Department of Tran
---------------------	------------------------------	---------------------------------------

LEGAL DESCRIPTION: T11 R02-E S34 PT OF SWNW	PARCEL NO: 032-3423-2000	CONTROL NO: 122682
---	--------------------------	--------------------

31.88	\$73,749.86	1.00795229	\$74,336.34
-------	-------------	------------	-------------

0	\$0.00	STAT	999999	STATE OF WISCONSIN
0.00503360	\$374.18	CNTY	52	RICHLAND COUNTY
0.00156560	\$116.38	MUNI	52032	TOWN OF WILLOW
0.01025730	\$762.49	REG	522660	SCH D OF ITHACA
0.00080620	\$59.93	VTAE	000300	SOUTHWEST WISCONSIN VTAE DISTRICT

Parcel Total:	\$1,312.98
---------------	------------



# State of Wisconsin / Department of Natural Resources

Tony Evers , Governor

, Secretary

2/5/2025

## Chapter 70.114 - Aids Payment Worksheet For Tax Year 2024(Payment Year 2025) - Payment Due January 31, 2025

5394 of 7093

LEGAL DESCRIPTION: T11 R02-E S34 PT OF NWSW	PARCEL NO: 032-3432-1000	CONTROL NO: 122683
---	--------------------------	--------------------

18.76	\$43,398.60	1.00795229	\$43,743.71	
-------	-------------	------------	-------------	--

0	\$0.00	STAT	999999	STATE OF WISCONSIN
0.00503360	\$220.19	CNTY	52	RICHLAND COUNTY
0.00156560	\$68.48	MUNI	52032	TOWN OF WILLOW
0.01025730	\$448.69	REG	522660	SCH D OF ITHACA
0.00080620	\$35.27	VTAE	000300	SOUTHWEST WISCONSIN VTAE DISTRICT

Parcel Total:	\$772.63
---------------	----------

LEGAL DESCRIPTION: T11 R02-E S33 PT OF NESE	PARCEL NO: 032-3341-2000	CONTROL NO: 122684
---	--------------------------	--------------------

11.81	\$27,320.75	1.00795229	\$27,538.02	
-------	-------------	------------	-------------	--

0	\$0.00	STAT	999999	STATE OF WISCONSIN
0.00503360	\$138.61	CNTY	52	RICHLAND COUNTY
0.00156560	\$43.11	MUNI	52032	TOWN OF WILLOW
0.01025730	\$282.47	REG	522660	SCH D OF ITHACA
0.00080620	\$22.20	VTAE	000300	SOUTHWEST WISCONSIN VTAE DISTRICT

Parcel Total:	\$486.39
---------------	----------

LEGAL DESCRIPTION: T11 R02-E S33 PT OF SESE	PARCEL NO: 032-3344-1000	CONTROL NO: 122685
---	--------------------------	--------------------

24.62	\$56,954.88	1.00795229	\$57,407.80	
-------	-------------	------------	-------------	--

0	\$0.00	STAT	999999	STATE OF WISCONSIN
0.00503360	\$288.97	CNTY	52	RICHLAND COUNTY
0.00156560	\$89.88	MUNI	52032	TOWN OF WILLOW
0.01025730	\$588.85	REG	522660	SCH D OF ITHACA
0.00080620	\$46.28	VTAE	000300	SOUTHWEST WISCONSIN VTAE DISTRICT

Parcel Total:	\$1,013.98
---------------	------------



# State of Wisconsin / Department of Natural Resources

Tony Evers , Governor

, Secretary

2/5/2025

## Chapter 70.114 - Aids Payment Worksheet For Tax Year 2024(Payment Year 2025) - Payment Due January 31, 2025

5395 of 7093

LEGAL DESCRIPTION: T11 R02-E S34 PT OF SWSW	PARCEL NO: 032-3432-1000	CONTROL NO: 124031
---	--------------------------	--------------------

2	\$4,626.72	1.00795229	\$4,663.51
---	------------	------------	------------

0	\$0.00	STAT	999999	STATE OF WISCONSIN
0.00503360	\$23.47	CNTY	52	RICHLAND COUNTY
0.00156560	\$7.30	MUNI	52032	TOWN OF WILLOW
0.01025730	\$47.84	REG	522660	SCH D OF ITHACA
0.00080620	\$3.76	VTAE	000300	SOUTHWEST WISCONSIN VTAE DISTRICT

Parcel Total:	\$82.37
---------------	---------

LEGAL DESCRIPTION: T11 R02-E S33 PT OF SWSE	PARCEL NO: 032-3344-1000	CONTROL NO: 124032
---	--------------------------	--------------------

4	\$9,253.44	1.00795229	\$9,327.02
---	------------	------------	------------

0	\$0.00	STAT	999999	STATE OF WISCONSIN
0.00503360	\$46.95	CNTY	52	RICHLAND COUNTY
0.00156560	\$14.60	MUNI	52032	TOWN OF WILLOW
0.01025730	\$95.67	REG	522660	SCH D OF ITHACA
0.00080620	\$7.52	VTAE	000300	SOUTHWEST WISCONSIN VTAE DISTRICT

Parcel Total:	\$164.74
---------------	----------

File Number Total:	\$3,833.09
--------------------	------------

Municipality Total:	\$4,888.10
---------------------	------------



# State of Wisconsin / Department of Natural Resources

Tony Evers , Governor

, Secretary

2/5/2025

## Chapter 70.114 - Aids Payment Worksheet For Tax Year 2024(Payment Year 2025) - Payment Due January 31, 2025

5396 of 7093

DETAIL FOR TOWN OF AVON, ROCK COUNTY

Acres	Est. Adjust. Purch. Price	Level of Assessment	Adjusted Local Value	Net Gen. Tax Rate	Calc. Aid Pay Amount	Type	Code	----- Taxing Jurisdiction ----- Description
FILE NO: W 1166 *			DATE OF PURCHASE: 03/29/1995			GRANTOR: JOHN HANCOCK MUTUAL LIFE INS		
LEGAL DESCRIPTION: T01 R10-E S27 PT OF NWNW				PARCEL NO: 6-1-246		CONTROL NO: 74631		
33.6	\$31,908.90	0.80256252	\$25,608.89					
				0	\$0.00	STAT	999999	STATE OF WISCONSIN
				0.00481370	\$123.27	CNTY	53	ROCK COUNTY
				0.00217170	\$55.61	MUNI	53002	TOWN OF AVON
				0.00846020	\$216.66	REG	230700	SCH D OF BROADHEAD
				0.000884	\$22.64	VTAE	000500	BLACKHAWK VTAE DISTRICT
Parcel Total:					\$418.18			

LEGAL DESCRIPTION: T01 R10-E S27 PT OF SWNW				PARCEL NO: 6-1-246		CONTROL NO: 74632		
26.02	\$22,129.46	0.80256252	\$17,760.28					
				0	\$0.00	STAT	999999	STATE OF WISCONSIN
				0.00481370	\$85.49	CNTY	53	ROCK COUNTY
				0.00217170	\$38.57	MUNI	53002	TOWN OF AVON
				0.00846020	\$150.26	REG	230700	SCH D OF BROADHEAD
				0.000884	\$15.70	VTAE	000500	BLACKHAWK VTAE DISTRICT
Parcel Total:					\$290.02			







# State of Wisconsin / Department of Natural Resources

Tony Evers , Governor

, Secretary

2/5/2025

## Chapter 70.114 - Aids Payment Worksheet For Tax Year 2024(Payment Year 2025) - Payment Due January 31, 2025

5398 of 7093

LEGAL DESCRIPTION: T01 R10-E S27 PT OF NESE	PARCEL NO: 6-1-246	CONTROL NO: 74636
---	--------------------	-------------------

39.84	\$38,447.15	0.80256252	\$30,856.24
-------	-------------	------------	-------------

0	\$0.00	STAT	999999	STATE OF WISCONSIN
0.00481370	\$148.53	CNTY	53	ROCK COUNTY
0.00217170	\$67.01	MUNI	53002	TOWN OF AVON
0.00846020	\$261.05	REG	230700	SCH D OF BROADHEAD
0.000884	\$27.28	VTAE	000500	BLACKHAWK VTAE DISTRICT

Parcel Total:	\$503.87
---------------	----------

LEGAL DESCRIPTION: T01 R10-E S27 PT OF SESE	PARCEL NO: 6-1-246	CONTROL NO: 74637
---	--------------------	-------------------

0.16	\$502.94	0.80256252	\$403.64
------	----------	------------	----------

0	\$0.00	STAT	999999	STATE OF WISCONSIN
0.00481370	\$1.94	CNTY	53	ROCK COUNTY
0.00217170	\$0.88	MUNI	53002	TOWN OF AVON
0.00846020	\$3.41	REG	230700	SCH D OF BROADHEAD
0.000884	\$0.36	VTAE	000500	BLACKHAWK VTAE DISTRICT

Parcel Total:	\$6.59
---------------	--------

LEGAL DESCRIPTION: T01 R10-E S27 PT GV LT 3	PARCEL NO: 6-1-246	CONTROL NO: 74638
---	--------------------	-------------------

0.22	\$223.53	0.80256252	\$179.40
------	----------	------------	----------

0	\$0.00	STAT	999999	STATE OF WISCONSIN
0.00481370	\$0.86	CNTY	53	ROCK COUNTY
0.00217170	\$0.39	MUNI	53002	TOWN OF AVON
0.00846020	\$1.52	REG	230700	SCH D OF BROADHEAD
0.000884	\$0.16	VTAE	000500	BLACKHAWK VTAE DISTRICT

Parcel Total:	\$2.93
---------------	--------



# State of Wisconsin / Department of Natural Resources

Tony Evers , Governor

, Secretary

2/5/2025

## Chapter 70.114 - Aids Payment Worksheet For Tax Year 2024(Payment Year 2025) - Payment Due January 31, 2025

5399 of 7093

File Number Total: \$2,197.10

FILE NO: W 1364 \*

DATE OF PURCHASE: 09/12/2000

GRANTOR: KATHARINA KERSCHNER

LEGAL DESCRIPTION: T01 R10-E S34 PT OF NWNE

PARCEL NO: 6-1-291

CONTROL NO: 84587

22.78 \$36,039.26 0.80256252 \$28,923.76

0 \$0.00 STAT 999999 STATE OF WISCONSIN

0.00481370 \$139.23 CNTY 53 ROCK COUNTY

0.00217170 \$62.81 MUNI 53002 TOWN OF AVON

0.00846020 \$244.70 REG 230700 SCH D OF BROADHEAD

0.000884 \$25.57 VTAE 000500 BLACKHAWK VTAE DISTRICT

Parcel Total: \$472.31

LEGAL DESCRIPTION: T01 R10-E S34 PT OF NENE

PARCEL NO: 6-1-291

CONTROL NO: 84588

33.69 \$53,298.86 0.80256252 \$42,775.67

0 \$0.00 STAT 999999 STATE OF WISCONSIN

0.00481370 \$205.91 CNTY 53 ROCK COUNTY

0.00217170 \$92.89 MUNI 53002 TOWN OF AVON

0.00846020 \$361.89 REG 230700 SCH D OF BROADHEAD

0.000884 \$37.81 VTAE 000500 BLACKHAWK VTAE DISTRICT

Parcel Total: \$698.50



# State of Wisconsin / Department of Natural Resources

Tony Evers , Governor

, Secretary

2/5/2025

## Chapter 70.114 - Aids Payment Worksheet For Tax Year 2024(Payment Year 2025) - Payment Due January 31, 2025

5400 of 7093

LEGAL DESCRIPTION: T01 R10-E S35 PT OF NWNW				PARCEL NO: 6-1-296				CONTROL NO: 84589	
38.33	\$60,638.97	0.80256252	\$48,666.56						
				0	\$0.00	STAT	999999	STATE OF WISCONSIN	
				0.00481370	\$234.27	CNTY	53	ROCK COUNTY	
				0.00217170	\$105.69	MUNI	53002	TOWN OF AVON	
				0.00846020	\$411.73	REG	230700	SCH D OF BROADHEAD	
				0.000884	\$43.02	VTAE	000500	BLACKHAWK VTAE DISTRICT	
Parcel Total:					\$794.71				

LEGAL DESCRIPTION: T01 R10-E S35 NENW				PARCEL NO: 6-1-296				CONTROL NO: 84590	
40	\$63,281.03	0.80256252	\$50,786.99						
				0	\$0.00	STAT	999999	STATE OF WISCONSIN	
				0.00481370	\$244.47	CNTY	53	ROCK COUNTY	
				0.00217170	\$110.29	MUNI	53002	TOWN OF AVON	
				0.00846020	\$429.67	REG	230700	SCH D OF BROADHEAD	
				0.000884	\$44.90	VTAE	000500	BLACKHAWK VTAE DISTRICT	
Parcel Total:					\$829.33				

LEGAL DESCRIPTION: T01 R10-E S35 PT OF SENW				PARCEL NO: 6-1-296				CONTROL NO: 84591	
13.63	\$21,562.75	0.80256252	\$17,305.46						
				0	\$0.00	STAT	999999	STATE OF WISCONSIN	
				0.00481370	\$83.30	CNTY	53	ROCK COUNTY	
				0.00217170	\$37.58	MUNI	53002	TOWN OF AVON	
				0.00846020	\$146.41	REG	230700	SCH D OF BROADHEAD	
				0.000884	\$15.30	VTAE	000500	BLACKHAWK VTAE DISTRICT	
Parcel Total:					\$282.59				



# State of Wisconsin / Department of Natural Resources

Tony Evers , Governor

, Secretary

2/5/2025

## Chapter 70.114 - Aids Payment Worksheet For Tax Year 2024(Payment Year 2025) - Payment Due January 31, 2025

5401 of 7093

LEGAL DESCRIPTION: T01 R10-E S35 PT OF SWNW				PARCEL NO: 6-1-296			CONTROL NO: 84592		
1.36	\$2,151.57	0.80256252	\$1,726.77	0	\$0.00	STAT	999999	STATE OF WISCONSIN	
				0.00481370	\$8.31	CNTY	53	ROCK COUNTY	
				0.00217170	\$3.75	MUNI	53002	TOWN OF AVON	
				0.00846020	\$14.61	REG	230700	SCH D OF BROADHEAD	
				0.000884	\$1.53	VTAE	000500	BLACKHAWK VTAE DISTRICT	
Parcel Total:					\$28.20				

LEGAL DESCRIPTION: T01 R10-E S35 PT OF NWSE				PARCEL NO: 6-1-296			CONTROL NO: 84593		
4.47	\$7,072.14	0.80256252	\$5,675.84	0	\$0.00	STAT	999999	STATE OF WISCONSIN	
				0.00481370	\$27.32	CNTY	53	ROCK COUNTY	
				0.00217170	\$12.33	MUNI	53002	TOWN OF AVON	
				0.00846020	\$48.02	REG	230700	SCH D OF BROADHEAD	
				0.000884	\$5.02	VTAE	000500	BLACKHAWK VTAE DISTRICT	
Parcel Total:					\$92.69				

LEGAL DESCRIPTION: T01 R10-E S35 PT OF NESE				PARCEL NO: 6-1-296			CONTROL NO: 84594		
26.35	\$41,686.94	0.80256252	\$33,456.38	0	\$0.00	STAT	999999	STATE OF WISCONSIN	
				0.00481370	\$161.05	CNTY	53	ROCK COUNTY	
				0.00217170	\$72.66	MUNI	53002	TOWN OF AVON	
				0.00846020	\$283.05	REG	230700	SCH D OF BROADHEAD	
				0.000884	\$29.58	VTAE	000500	BLACKHAWK VTAE DISTRICT	
Parcel Total:					\$546.34				



# State of Wisconsin / Department of Natural Resources

Tony Evers , Governor

, Secretary

2/5/2025

## Chapter 70.114 - Aids Payment Worksheet For Tax Year 2024(Payment Year 2025) - Payment Due January 31, 2025

5402 of 7093

LEGAL DESCRIPTION: T01 R10-E S35 PT OF SESE	PARCEL NO: 6-1-296	CONTROL NO: 84595
---	--------------------	-------------------

4.22	\$6,675.68	0.80256252	\$5,357.65	
------	------------	------------	------------	--

0	\$0.00	STAT	999999	STATE OF WISCONSIN
0.00481370	\$25.79	CNTY	53	ROCK COUNTY
0.00217170	\$11.63	MUNI	53002	TOWN OF AVON
0.00846020	\$45.33	REG	230700	SCH D OF BROADHEAD
0.000884	\$4.74	VTAE	000500	BLACKHAWK VTAE DISTRICT

Parcel Total:	\$87.49
---------------	---------

LEGAL DESCRIPTION: T01 R10-E S35 PT OF NESW	PARCEL NO: 6-1-296	CONTROL NO: 84596
---	--------------------	-------------------

0.4	\$633.09	0.80256252	\$508.10	
-----	----------	------------	----------	--

0	\$0.00	STAT	999999	STATE OF WISCONSIN
0.00481370	\$2.45	CNTY	53	ROCK COUNTY
0.00217170	\$1.10	MUNI	53002	TOWN OF AVON
0.00846020	\$4.30	REG	230700	SCH D OF BROADHEAD
0.000884	\$0.45	VTAE	000500	BLACKHAWK VTAE DISTRICT

Parcel Total:	\$8.30
---------------	--------

File Number Total:	\$3,840.46
--------------------	------------



# State of Wisconsin / Department of Natural Resources

Tony Evers , Governor

, Secretary

2/5/2025

## Chapter 70.114 - Aids Payment Worksheet For Tax Year 2024(Payment Year 2025) - Payment Due January 31, 2025

5403 of 7093

FILE NO: W 1463 *				DATE OF PURCHASE: 01/09/2004				GRANTOR: NELLIE CAREY ESTATE			
LEGAL DESCRIPTION: T01 R10-E S17 SWSW				PARCEL NO: 002 017004				CONTROL NO: 91394			
40	\$122,078.57	0.80256252	\$97,975.68								
				0	\$0.00	STAT	999999	STATE OF WISCONSIN			
				0.00481370	\$471.62	CNTY	53	ROCK COUNTY			
				0.00217170	\$212.77	MUNI	53002	TOWN OF AVON			
				0.00846020	\$828.89	REG	230700	SCH D OF BROADHEAD			
				0.000884	\$86.61	VTAE	000500	BLACKHAWK VTAE DISTRICT			
Parcel Total:					\$1,599.89						

LEGAL DESCRIPTION: T01 R10-E S17 PT OF NWSW				PARCEL NO: 002 017004				CONTROL NO: 91395			
39.15	\$119,368.14	0.80256252	\$95,800.39								
				0	\$0.00	STAT	999999	STATE OF WISCONSIN			
				0.00481370	\$461.15	CNTY	53	ROCK COUNTY			
				0.00217170	\$208.05	MUNI	53002	TOWN OF AVON			
				0.00846020	\$810.49	REG	230700	SCH D OF BROADHEAD			
				0.000884	\$84.69	VTAE	000500	BLACKHAWK VTAE DISTRICT			
Parcel Total:					\$1,564.38						



# State of Wisconsin / Department of Natural Resources

Tony Evers , Governor

, Secretary

2/5/2025

## Chapter 70.114 - Aids Payment Worksheet For Tax Year 2024(Payment Year 2025) - Payment Due January 31, 2025

5404 of 7093

LEGAL DESCRIPTION: T01 R10-E S17 PT OF SESW	PARCEL NO: 002 017004	CONTROL NO: 91396
---	-----------------------	-------------------

10	\$29,841.09	0.80256252	\$23,949.34	
----	-------------	------------	-------------	--

0	\$0.00	STAT	999999	STATE OF WISCONSIN
0.00481370	\$115.28	CNTY	53	ROCK COUNTY
0.00217170	\$52.01	MUNI	53002	TOWN OF AVON
0.00846020	\$202.62	REG	230700	SCH D OF BROADHEAD
0.000884	\$21.17	VTAE	000500	BLACKHAWK VTAE DISTRICT

Parcel Total:	\$391.08
---------------	----------

LEGAL DESCRIPTION: T01 R10-E S18 GOV LOT 1	PARCEL NO: 002 018003	CONTROL NO: 91397
--	-----------------------	-------------------

35	\$99,019.20	0.80256252	\$79,469.10	
----	-------------	------------	-------------	--

0	\$0.00	STAT	999999	STATE OF WISCONSIN
0.00481370	\$382.54	CNTY	53	ROCK COUNTY
0.00217170	\$172.58	MUNI	53002	TOWN OF AVON
0.00846020	\$672.32	REG	230700	SCH D OF BROADHEAD
0.000884	\$70.25	VTAE	000500	BLACKHAWK VTAE DISTRICT

Parcel Total:	\$1,297.69
---------------	------------

LEGAL DESCRIPTION: T01 R10-E S18 GOV LOT 7	PARCEL NO: 002 018003	CONTROL NO: 91398
--	-----------------------	-------------------

24	\$70,727.19	0.80256252	\$56,762.99	
----	-------------	------------	-------------	--

0	\$0.00	STAT	999999	STATE OF WISCONSIN
0.00481370	\$273.24	CNTY	53	ROCK COUNTY
0.00217170	\$123.27	MUNI	53002	TOWN OF AVON
0.00846020	\$480.23	REG	230700	SCH D OF BROADHEAD
0.000884	\$50.18	VTAE	000500	BLACKHAWK VTAE DISTRICT

Parcel Total:	\$926.92
---------------	----------





# State of Wisconsin / Department of Natural Resources

Tony Evers , Governor

, Secretary

2/5/2025

## Chapter 70.114 - Aids Payment Worksheet For Tax Year 2024(Payment Year 2025) - Payment Due January 31, 2025

5405 of 7093

LEGAL DESCRIPTION: T01 R10-E S18 GOV LOT 2				PARCEL NO: 002 018003			CONTROL NO: 91399		
60	\$169,765.22	0.80256252	\$136,247.20						
				0	\$0.00	STAT	999999	STATE OF WISCONSIN	
				0.00481370	\$655.85	CNTY	53	ROCK COUNTY	
				0.00217170	\$295.88	MUNI	53002	TOWN OF AVON	
				0.00846020	\$1,152.68	REG	230700	SCH D OF BROADHEAD	
				0.000884	\$120.45	VTAE	000500	BLACKHAWK VTAE DISTRICT	
Parcel Total:					\$2,224.86				

LEGAL DESCRIPTION: T01 R10-E S18 PT GV LT 3				PARCEL NO: 002 018003			CONTROL NO: 91400		
28	\$77,800.67	0.80256252	\$62,439.90						
				0	\$0.00	STAT	999999	STATE OF WISCONSIN	
				0.00481370	\$300.57	CNTY	53	ROCK COUNTY	
				0.00217170	\$135.60	MUNI	53002	TOWN OF AVON	
				0.00846020	\$528.25	REG	230700	SCH D OF BROADHEAD	
				0.000884	\$55.20	VTAE	000500	BLACKHAWK VTAE DISTRICT	
Parcel Total:					\$1,019.62				

LEGAL DESCRIPTION: T01 R10-E S18 NESE				PARCEL NO: 002 018003			CONTROL NO: 91401		
40	\$113,164.26	0.80256252	\$90,821.40						
				0	\$0.00	STAT	999999	STATE OF WISCONSIN	
				0.00481370	\$437.19	CNTY	53	ROCK COUNTY	
				0.00217170	\$197.23	MUNI	53002	TOWN OF AVON	
				0.00846020	\$768.37	REG	230700	SCH D OF BROADHEAD	
				0.000884	\$80.29	VTAE	000500	BLACKHAWK VTAE DISTRICT	
Parcel Total:					\$1,483.08				



# State of Wisconsin / Department of Natural Resources

Tony Evers , Governor

, Secretary

2/5/2025

## Chapter 70.114 - Aids Payment Worksheet For Tax Year 2024(Payment Year 2025) - Payment Due January 31, 2025

5406 of 7093

LEGAL DESCRIPTION: T01 R10-E S19 PT OF NENE      PARCEL NO: 002 019001      CONTROL NO: 91402

7      \$3,709.90      0.80256252      \$2,977.43

0	\$0.00	STAT	999999	STATE OF WISCONSIN
0.00481370	\$14.33	CNTY	53	ROCK COUNTY
0.00217170	\$6.47	MUNI	53002	TOWN OF AVON
0.00846020	\$25.19	REG	230700	SCH D OF BROADHEAD
0.000884	\$2.63	VTAE	000500	BLACKHAWK VTAE DISTRICT

Parcel Total:      \$48.62

LEGAL DESCRIPTION: T01 R10-E S19 PT OF NWNE      PARCEL NO: 002 019001      CONTROL NO: 91403

1      \$553.38      0.80256252      \$444.12

0	\$0.00	STAT	999999	STATE OF WISCONSIN
0.00481370	\$2.14	CNTY	53	ROCK COUNTY
0.00217170	\$0.96	MUNI	53002	TOWN OF AVON
0.00846020	\$3.76	REG	230700	SCH D OF BROADHEAD
0.000884	\$0.39	VTAE	000500	BLACKHAWK VTAE DISTRICT

Parcel Total:      \$7.25

LEGAL DESCRIPTION: T01 R10-E S20 PT OF NWNW      PARCEL NO: 002 020009      CONTROL NO: 91404

3.51      \$2,025.29      0.80256252      \$1,625.43

0	\$0.00	STAT	999999	STATE OF WISCONSIN
0.00481370	\$7.82	CNTY	53	ROCK COUNTY
0.00217170	\$3.53	MUNI	53002	TOWN OF AVON
0.00846020	\$13.75	REG	230700	SCH D OF BROADHEAD
0.000884	\$1.44	VTAE	000500	BLACKHAWK VTAE DISTRICT

Parcel Total:      \$26.54



# State of Wisconsin / Department of Natural Resources

Tony Evers , Governor

, Secretary

2/5/2025

## Chapter 70.114 - Aids Payment Worksheet For Tax Year 2024(Payment Year 2025) - Payment Due January 31, 2025

5407 of 7093

LEGAL DESCRIPTION: T01 R10-E S20 PT OF NENW	PARCEL NO: 002 020009	CONTROL NO: 91405
---	-----------------------	-------------------

0.2	\$107.29	0.80256252	\$86.11	
-----	----------	------------	---------	--

0	\$0.00	STAT	999999	STATE OF WISCONSIN
0.00481370	\$0.41	CNTY	53	ROCK COUNTY
0.00217170	\$0.19	MUNI	53002	TOWN OF AVON
0.00846020	\$0.73	REG	230700	SCH D OF BROADHEAD
0.000884	\$0.08	VTAE	000500	BLACKHAWK VTAE DISTRICT

Parcel Total:	\$1.41
---------------	--------

LEGAL DESCRIPTION: T01 R10-E S18 GOV LOT 6	PARCEL NO: 002 018003	CONTROL NO: 91641
--	-----------------------	-------------------

61	\$176,817.99	0.80256252	\$141,907.49	
----	--------------	------------	--------------	--

0	\$0.00	STAT	999999	STATE OF WISCONSIN
0.00481370	\$683.10	CNTY	53	ROCK COUNTY
0.00217170	\$308.17	MUNI	53002	TOWN OF AVON
0.00846020	\$1,200.56	REG	230700	SCH D OF BROADHEAD
0.000884	\$125.45	VTAE	000500	BLACKHAWK VTAE DISTRICT

Parcel Total:	\$2,317.28
---------------	------------

File Number Total:	\$12,908.62
--------------------	-------------



# State of Wisconsin / Department of Natural Resources

Tony Evers , Governor

, Secretary

2/5/2025

## Chapter 70.114 - Aids Payment Worksheet For Tax Year 2024(Payment Year 2025) - Payment Due January 31, 2025

5408 of 7093

FILE NO: W 1719 *				DATE OF PURCHASE: 10/04/2007				GRANTOR: NATURAL HERITAGE LAND TRUST			
LEGAL DESCRIPTION: T01 R10-E S22 PT OF SESE				PARCEL NO: 6-1-210C				CONTROL NO: 98127			
35	\$119,867.59	0.80256252	\$96,201.24								
				0	\$0.00	STAT	999999	STATE OF WISCONSIN			
				0.00481370	\$463.08	CNTY	53	ROCK COUNTY			
				0.00217170	\$208.92	MUNI	53002	TOWN OF AVON			
				0.00846020	\$813.88	REG	230700	SCH D OF BROADHEAD			
				0.000884	\$85.04	VTAE	000500	BLACKHAWK VTAE DISTRICT			
Parcel Total:					\$1,570.92						

LEGAL DESCRIPTION: T01 R10-E S22 PT OF SESW				PARCEL NO: 6-1-210				CONTROL NO: 98128			
33.53	\$180,330.68	0.80256252	\$144,726.64								
				0	\$0.00	STAT	999999	STATE OF WISCONSIN			
				0.00481370	\$696.67	CNTY	53	ROCK COUNTY			
				0.00217170	\$314.30	MUNI	53002	TOWN OF AVON			
				0.00846020	\$1,224.41	REG	230700	SCH D OF BROADHEAD			
				0.000884	\$127.94	VTAE	000500	BLACKHAWK VTAE DISTRICT			
Parcel Total:					\$2,363.32						



# State of Wisconsin / Department of Natural Resources

Tony Evers , Governor

, Secretary

2/5/2025

## Chapter 70.114 - Aids Payment Worksheet For Tax Year 2024(Payment Year 2025) - Payment Due January 31, 2025

5409 of 7093

LEGAL DESCRIPTION: T01 R10-E S22 PT OF SWSE				PARCEL NO: 6-1-210				CONTROL NO: 98129	
40	\$124,427.49	0.80256252	\$99,860.84						
				0	\$0.00	STAT	999999	STATE OF WISCONSIN	
				0.00481370	\$480.70	CNTY	53	ROCK COUNTY	
				0.00217170	\$216.86	MUNI	53002	TOWN OF AVON	
				0.00846020	\$844.84	REG	230700	SCH D OF BROADHEAD	
				0.000884	\$88.28	VTAE	000500	BLACKHAWK VTAE DISTRICT	
Parcel Total:					\$1,630.68				

LEGAL DESCRIPTION: T01 R10-E S27 NENW				PARCEL NO: 6-1-245				CONTROL NO: 98131	
40	\$148,323.31	0.80256252	\$119,038.73						
				0	\$0.00	STAT	999999	STATE OF WISCONSIN	
				0.00481370	\$573.02	CNTY	53	ROCK COUNTY	
				0.00217170	\$258.51	MUNI	53002	TOWN OF AVON	
				0.00846020	\$1,007.09	REG	230700	SCH D OF BROADHEAD	
				0.000884	\$105.23	VTAE	000500	BLACKHAWK VTAE DISTRICT	
Parcel Total:					\$1,943.85				

LEGAL DESCRIPTION: T01 R10-E S27 SENW				PARCEL NO: 6-1-245				CONTROL NO: 98132	
40	\$148,323.31	0.80256252	\$119,038.73						
				0	\$0.00	STAT	999999	STATE OF WISCONSIN	
				0.00481370	\$573.02	CNTY	53	ROCK COUNTY	
				0.00217170	\$258.51	MUNI	53002	TOWN OF AVON	
				0.00846020	\$1,007.09	REG	230700	SCH D OF BROADHEAD	
				0.000884	\$105.23	VTAE	000500	BLACKHAWK VTAE DISTRICT	
Parcel Total:					\$1,943.85				



# State of Wisconsin / Department of Natural Resources

Tony Evers , Governor

, Secretary

2/5/2025

## Chapter 70.114 - Aids Payment Worksheet For Tax Year 2024(Payment Year 2025) - Payment Due January 31, 2025

5410 of 7093

LEGAL DESCRIPTION: T01 R10-E S27 NWNE				PARCEL NO: 6-1-243				CONTROL NO: 98133	
40	\$150,781.78	0.80256252	\$121,011.81						
				0	\$0.00	STAT	999999	STATE OF WISCONSIN	
				0.00481370	\$582.51	CNTY	53	ROCK COUNTY	
				0.00217170	\$262.80	MUNI	53002	TOWN OF AVON	
				0.00846020	\$1,023.78	REG	230700	SCH D OF BROADHEAD	
				0.000884	\$106.98	VTAE	000500	BLACKHAWK VTAE DISTRICT	
Parcel Total:					\$1,976.07				

LEGAL DESCRIPTION: T01 R10-E S27 NENE				PARCEL NO: 6-1-243				CONTROL NO: 98134	
40	\$150,781.78	0.80256252	\$121,011.81						
				0	\$0.00	STAT	999999	STATE OF WISCONSIN	
				0.00481370	\$582.51	CNTY	53	ROCK COUNTY	
				0.00217170	\$262.80	MUNI	53002	TOWN OF AVON	
				0.00846020	\$1,023.78	REG	230700	SCH D OF BROADHEAD	
				0.000884	\$106.98	VTAE	000500	BLACKHAWK VTAE DISTRICT	
Parcel Total:					\$1,976.07				

LEGAL DESCRIPTION: T01 R10-E S27 SWNE				PARCEL NO: 6-1-243				CONTROL NO: 98135	
40	\$150,781.78	0.80256252	\$121,011.81						
				0	\$0.00	STAT	999999	STATE OF WISCONSIN	
				0.00481370	\$582.51	CNTY	53	ROCK COUNTY	
				0.00217170	\$262.80	MUNI	53002	TOWN OF AVON	
				0.00846020	\$1,023.78	REG	230700	SCH D OF BROADHEAD	
				0.000884	\$106.98	VTAE	000500	BLACKHAWK VTAE DISTRICT	
Parcel Total:					\$1,976.07				



State of Wisconsin / Department of Natural Resources

Tony Evers , Governor

, Secretary

2/5/2025

Chapter 70.114 - Aids Payment Worksheet For Tax Year 2024(Payment Year 2025) - Payment Due January 31, 2025

5411 of 7093

LEGAL DESCRIPTION: T01 R10-E S27 SENE PARCEL NO: 6-1-243 CONTROL NO: 98136

40 \$150,781.78 0.80256252 \$121,011.81

0 \$0.00 STAT 999999 STATE OF WISCONSIN

0.00481370 \$582.51 CNTY 53 ROCK COUNTY

0.00217170 \$262.80 MUNI 53002 TOWN OF AVON

0.00846020 \$1,023.78 REG 230700 SCH D OF BROADHEAD

0.000884 \$106.98 VTAE 000500 BLACKHAWK VTAE DISTRICT

Parcel Total: \$1,976.07

File Number Total: \$17,356.90

FILE NO: WM 60176 \* DATE OF PURCHASE: 11/06/2012 GRANTOR: Raymond W Matteson

LEGAL DESCRIPTION: T01 R10-E S26 PT OF NWSW PARCEL NO: 002 026003 CONTROL NO: 125052

32.2 \$21,264.69 0.80256252 \$17,066.24

0 \$0.00 STAT 999999 STATE OF WISCONSIN

0.00481370 \$82.15 CNTY 53 ROCK COUNTY

0.00217170 \$37.06 MUNI 53002 TOWN OF AVON

0.005983 \$102.11 REG 534151 SCH D OF PARKVIEW (ORFORDVILLE)

0.000884 \$15.09 VTAE 000500 BLACKHAWK VTAE DISTRICT

Parcel Total: \$236.41



# State of Wisconsin / Department of Natural Resources

Tony Evers , Governor

, Secretary

2/5/2025

## Chapter 70.114 - Aids Payment Worksheet For Tax Year 2024(Payment Year 2025) - Payment Due January 31, 2025

5412 of 7093

LEGAL DESCRIPTION: T01 R10-E S26 PT OF SWNW	PARCEL NO: 002 026003	CONTROL NO: 125053
---	-----------------------	--------------------

7.8	\$5,151.07	0.80256252	\$4,134.06	
-----	------------	------------	------------	--

0	\$0.00	STAT	999999	STATE OF WISCONSIN
0.00481370	\$19.90	CNTY	53	ROCK COUNTY
0.00217170	\$8.98	MUNI	53002	TOWN OF AVON
0.005983	\$24.73	REG	534151	SCH D OF PARKVIEW (ORFORDVILLE)
0.000884	\$3.65	VTAE	000500	BLACKHAWK VTAE DISTRICT

Parcel Total:	\$57.26
---------------	---------

File Number Total:	\$293.67
--------------------	----------

FILE NO: WM 60185 *	DATE OF PURCHASE: 12/19/2012	GRANTOR: Paul D. & Helen B. Schillin
---------------------	------------------------------	--------------------------------------

LEGAL DESCRIPTION: T01 R10-E S20 GOV LOT 11	PARCEL NO: 002 020013	CONTROL NO: 125153
---	-----------------------	--------------------

5.46	\$1,142.75	0.80256252	\$917.13	
------	------------	------------	----------	--

0	\$0.00	STAT	999999	STATE OF WISCONSIN
0.00481370	\$4.41	CNTY	53	ROCK COUNTY
0.00217170	\$1.99	MUNI	53002	TOWN OF AVON
0.00846020	\$7.76	REG	230700	SCH D OF BROADHEAD
0.000884	\$0.81	VTAE	000500	BLACKHAWK VTAE DISTRICT

Parcel Total:	\$14.97
---------------	---------





# State of Wisconsin / Department of Natural Resources

Tony Evers , Governor

, Secretary

2/5/2025

## Chapter 70.114 - Aids Payment Worksheet For Tax Year 2024(Payment Year 2025) - Payment Due January 31, 2025

5413 of 7093

LEGAL DESCRIPTION: T01 R10-E S21 PT OF NESW				PARCEL NO: 002 021005				CONTROL NO: 125154	
37.67	\$14,928.39	0.80256252	\$11,980.97	0	\$0.00	STAT	999999	STATE OF WISCONSIN	
				0.00481370	\$57.67	CNTY	53	ROCK COUNTY	
				0.00217170	\$26.02	MUNI	53002	TOWN OF AVON	
				0.00846020	\$101.36	REG	230700	SCH D OF BROADHEAD	
				0.000884	\$10.59	VTAE	000500	BLACKHAWK VTAE DISTRICT	
Parcel Total:				\$195.64					

LEGAL DESCRIPTION: T01 R10-E S21 NWSW				PARCEL NO: 002 021005				CONTROL NO: 125155	
40	\$15,851.76	0.80256252	\$12,722.03	0	\$0.00	STAT	999999	STATE OF WISCONSIN	
				0.00481370	\$61.24	CNTY	53	ROCK COUNTY	
				0.00217170	\$27.63	MUNI	53002	TOWN OF AVON	
				0.00846020	\$107.63	REG	230700	SCH D OF BROADHEAD	
				0.000884	\$11.25	VTAE	000500	BLACKHAWK VTAE DISTRICT	
Parcel Total:				\$207.75					

LEGAL DESCRIPTION: T01 R10-E S21 NWSE				PARCEL NO: 002 021005				CONTROL NO: 125156	
40	\$15,851.76	0.80256252	\$12,722.03	0	\$0.00	STAT	999999	STATE OF WISCONSIN	
				0.00481370	\$61.24	CNTY	53	ROCK COUNTY	
				0.00217170	\$27.63	MUNI	53002	TOWN OF AVON	
				0.00846020	\$107.63	REG	230700	SCH D OF BROADHEAD	
				0.000884	\$11.25	VTAE	000500	BLACKHAWK VTAE DISTRICT	
Parcel Total:				\$207.75					



# State of Wisconsin / Department of Natural Resources

Tony Evers , Governor

, Secretary

2/5/2025

## Chapter 70.114 - Aids Payment Worksheet For Tax Year 2024(Payment Year 2025) - Payment Due January 31, 2025

5414 of 7093

LEGAL DESCRIPTION: T01 R10-E S21 PT OF NWNW				PARCEL NO: 002 021005				CONTROL NO: 125157	
20	\$7,925.88	0.80256252	\$6,361.01						
				0	\$0.00	STAT	999999	STATE OF WISCONSIN	
				0.00481370	\$30.62	CNTY	53	ROCK COUNTY	
				0.00217170	\$13.81	MUNI	53002	TOWN OF AVON	
				0.00846020	\$53.82	REG	230700	SCH D OF BROADHEAD	
				0.000884	\$5.62	VTAE	000500	BLACKHAWK VTAE DISTRICT	
Parcel Total:					\$103.87				

LEGAL DESCRIPTION: T01 R10-E S21 PT OF SWNW				PARCEL NO: 002 021005				CONTROL NO: 126274	
20	\$7,925.88	0.80256252	\$6,361.01						
				0	\$0.00	STAT	999999	STATE OF WISCONSIN	
				0.00481370	\$30.62	CNTY	53	ROCK COUNTY	
				0.00217170	\$13.81	MUNI	53002	TOWN OF AVON	
				0.00846020	\$53.82	REG	230700	SCH D OF BROADHEAD	
				0.000884	\$5.62	VTAE	000500	BLACKHAWK VTAE DISTRICT	
Parcel Total:					\$103.87				

File Number Total:					\$833.85				
--------------------	--	--	--	--	----------	--	--	--	--



# State of Wisconsin / Department of Natural Resources

Tony Evers , Governor

, Secretary

2/5/2025

## Chapter 70.114 - Aids Payment Worksheet For Tax Year 2024(Payment Year 2025) - Payment Due January 31, 2025

5415 of 7093

FILE NO: WM 60190 *				DATE OF PURCHASE: 12/12/2012				GRANTOR: Natural Heritage Land Trust			
LEGAL DESCRIPTION: T01 R10-E S26 NWNW				PARCEL NO: 002 026003				CONTROL NO: 125594			
40	\$26,415.76	0.80256252	\$21,200.30								
				0	\$0.00	STAT	999999	STATE OF WISCONSIN			
				0.00481370	\$102.05	CNTY	53	ROCK COUNTY			
				0.00217170	\$46.04	MUNI	53002	TOWN OF AVON			
				0.005983	\$126.84	REG	534151	SCH D OF PARKVIEW (ORFORDVILLE)			
				0.000884	\$18.74	VTAE	000500	BLACKHAWK VTAE DISTRICT			
Parcel Total:					\$293.67						

LEGAL DESCRIPTION: T01 R10-E S26 NENW				PARCEL NO: 002 026003				CONTROL NO: 126028			
40	\$26,415.76	0.80256252	\$21,200.30								
				0	\$0.00	STAT	999999	STATE OF WISCONSIN			
				0.00481370	\$102.05	CNTY	53	ROCK COUNTY			
				0.00217170	\$46.04	MUNI	53002	TOWN OF AVON			
				0.005983	\$126.84	REG	534151	SCH D OF PARKVIEW (ORFORDVILLE)			
				0.000884	\$18.74	VTAE	000500	BLACKHAWK VTAE DISTRICT			
Parcel Total:					\$293.67						



# State of Wisconsin / Department of Natural Resources

Tony Evers , Governor

, Secretary

2/5/2025

## Chapter 70.114 - Aids Payment Worksheet For Tax Year 2024(Payment Year 2025) - Payment Due January 31, 2025

5416 of 7093

LEGAL DESCRIPTION: T01 R10-E S26 PT OF NWNE				PARCEL NO: 002 026003				CONTROL NO: 126029	
19.5	\$12,877.68	0.80256252	\$10,335.15	0	\$0.00	STAT	999999	STATE OF WISCONSIN	
				0.00481370	\$49.75	CNTY	53	ROCK COUNTY	
				0.00217170	\$22.44	MUNI	53002	TOWN OF AVON	
				0.005983	\$61.83	REG	534151	SCH D OF PARKVIEW (ORFORDVILLE)	
				0.000884	\$9.14	VTAE	000500	BLACKHAWK VTAE DISTRICT	
Parcel Total:					\$143.16				

LEGAL DESCRIPTION: T01 R10-E S26 PT OF SWNW				PARCEL NO: 002 026003				CONTROL NO: 126030	
32.58	\$21,515.63	0.80256252	\$17,267.64	0	\$0.00	STAT	999999	STATE OF WISCONSIN	
				0.00481370	\$83.12	CNTY	53	ROCK COUNTY	
				0.00217170	\$37.50	MUNI	53002	TOWN OF AVON	
				0.005983	\$103.31	REG	534151	SCH D OF PARKVIEW (ORFORDVILLE)	
				0.000884	\$15.26	VTAE	000500	BLACKHAWK VTAE DISTRICT	
Parcel Total:					\$239.19				

LEGAL DESCRIPTION: T01 R10-E S26 SENW				PARCEL NO: 002 026003				CONTROL NO: 126031	
40	\$26,415.76	0.80256252	\$21,200.30	0	\$0.00	STAT	999999	STATE OF WISCONSIN	
				0.00481370	\$102.05	CNTY	53	ROCK COUNTY	
				0.00217170	\$46.04	MUNI	53002	TOWN OF AVON	
				0.005983	\$126.84	REG	534151	SCH D OF PARKVIEW (ORFORDVILLE)	
				0.000884	\$18.74	VTAE	000500	BLACKHAWK VTAE DISTRICT	
Parcel Total:					\$293.67				



# State of Wisconsin / Department of Natural Resources

Tony Evers , Governor

, Secretary

2/5/2025

## Chapter 70.114 - Aids Payment Worksheet For Tax Year 2024(Payment Year 2025) - Payment Due January 31, 2025

5417 of 7093

LEGAL DESCRIPTION: T01 R10-E S26 PT OF NESW	PARCEL NO: 002 026003	CONTROL NO: 126032
---	-----------------------	--------------------

26.92	\$17,777.81	0.80256252	\$14,267.80
-------	-------------	------------	-------------

0	\$0.00	STAT	999999	STATE OF WISCONSIN
0.00481370	\$68.68	CNTY	53	ROCK COUNTY
0.00217170	\$30.98	MUNI	53002	TOWN OF AVON
0.005983	\$85.36	REG	534151	SCH D OF PARKVIEW (ORFORDVILLE)
0.000884	\$12.61	VTAE	000500	BLACKHAWK VTAE DISTRICT

Parcel Total:	\$197.63
---------------	----------

File Number Total:	\$1,460.99
--------------------	------------

FILE NO: WM 60249 *	DATE OF PURCHASE: 05/23/2015	GRANTOR: Lillie Lenstrom
---------------------	------------------------------	--------------------------

LEGAL DESCRIPTION: T01 R10-E S35 NENE	PARCEL NO: 002 035001	CONTROL NO: 129484
---------------------------------------	-----------------------	--------------------

40	\$20,453.76	0.80256252	\$16,415.42
----	-------------	------------	-------------

0	\$0.00	STAT	999999	STATE OF WISCONSIN
0.00481370	\$79.02	CNTY	53	ROCK COUNTY
0.00217170	\$35.65	MUNI	53002	TOWN OF AVON
0.005983	\$98.21	REG	534151	SCH D OF PARKVIEW (ORFORDVILLE)
0.000884	\$14.51	VTAE	000500	BLACKHAWK VTAE DISTRICT

Parcel Total:	\$227.39
---------------	----------



# State of Wisconsin / Department of Natural Resources

Tony Evers , Governor

, Secretary

2/5/2025

## Chapter 70.114 - Aids Payment Worksheet For Tax Year 2024(Payment Year 2025) - Payment Due January 31, 2025

5418 of 7093

LEGAL DESCRIPTION: T01 R10-E S36 PT OF NWNW	PARCEL NO: 002 036003	CONTROL NO: 129485
---	-----------------------	--------------------

6	\$4,720.10	0.80256252	\$3,788.17	
---	------------	------------	------------	--

0	\$0.00	STAT	999999	STATE OF WISCONSIN
0.00481370	\$18.24	CNTY	53	ROCK COUNTY
0.00217170	\$8.23	MUNI	53002	TOWN OF AVON
0.005983	\$22.66	REG	534151	SCH D OF PARKVIEW (ORFORDVILLE)
0.000884	\$3.35	VTAE	000500	BLACKHAWK VTAE DISTRICT

Parcel Total:	\$52.48
---------------	---------

LEGAL DESCRIPTION: T01 R10-E S26 PT OF SESE	PARCEL NO: 002 026006	CONTROL NO: 129488
---	-----------------------	--------------------

19	\$33,548.64	0.80256252	\$26,924.88	
----	-------------	------------	-------------	--

0	\$0.00	STAT	999999	STATE OF WISCONSIN
0.00481370	\$129.61	CNTY	53	ROCK COUNTY
0.00217170	\$58.47	MUNI	53002	TOWN OF AVON
0.005983	\$161.09	REG	534151	SCH D OF PARKVIEW (ORFORDVILLE)
0.000884	\$23.80	VTAE	000500	BLACKHAWK VTAE DISTRICT

Parcel Total:	\$372.97
---------------	----------

LEGAL DESCRIPTION: T01 R10-E S25 PT OF SWSW	PARCEL NO: 002 025004	CONTROL NO: 129489
---	-----------------------	--------------------

10.63	\$3,887.79	0.80256252	\$3,120.19	
-------	------------	------------	------------	--

0	\$0.00	STAT	999999	STATE OF WISCONSIN
0.00481370	\$15.02	CNTY	53	ROCK COUNTY
0.00217170	\$6.78	MUNI	53002	TOWN OF AVON
0.005983	\$18.67	REG	534151	SCH D OF PARKVIEW (ORFORDVILLE)
0.000884	\$2.76	VTAE	000500	BLACKHAWK VTAE DISTRICT

Parcel Total:	\$43.23
---------------	---------



# State of Wisconsin / Department of Natural Resources

Tony Evers , Governor

, Secretary

2/5/2025

## Chapter 70.114 - Aids Payment Worksheet For Tax Year 2024(Payment Year 2025) - Payment Due January 31, 2025

5419 of 7093

LEGAL DESCRIPTION: T01 R10-E S35 NWNE	PARCEL NO: 002 035001	CONTROL NO: 132463
---------------------------------------	-----------------------	--------------------

40     \$20,453.76     0.80256252     \$16,415.42

0     \$0.00     STAT     999999     STATE OF WISCONSIN

0.00481370     \$79.02     CNTY     53     ROCK COUNTY

0.00217170     \$35.65     MUNI     53002     TOWN OF AVON

0.005983     \$98.21     REG     534151     SCH D OF PARKVIEW (ORFORDVILLE)

0.000884     \$14.51     VTAE     000500     BLACKHAWK VTAE DISTRICT

Parcel Total:     \$227.39

LEGAL DESCRIPTION: T01 R10-E S35 SWNE	PARCEL NO: 002 035001	CONTROL NO: 132464
---------------------------------------	-----------------------	--------------------

40     \$20,453.76     0.80256252     \$16,415.42

0     \$0.00     STAT     999999     STATE OF WISCONSIN

0.00481370     \$79.02     CNTY     53     ROCK COUNTY

0.00217170     \$35.65     MUNI     53002     TOWN OF AVON

0.005983     \$98.21     REG     534151     SCH D OF PARKVIEW (ORFORDVILLE)

0.000884     \$14.51     VTAE     000500     BLACKHAWK VTAE DISTRICT

Parcel Total:     \$227.39

LEGAL DESCRIPTION: T01 R10-E S35 SENE	PARCEL NO: 002 035001	CONTROL NO: 132465
---------------------------------------	-----------------------	--------------------

40     \$20,453.76     0.80256252     \$16,415.42

0     \$0.00     STAT     999999     STATE OF WISCONSIN

0.00481370     \$79.02     CNTY     53     ROCK COUNTY

0.00217170     \$35.65     MUNI     53002     TOWN OF AVON

0.005983     \$98.21     REG     534151     SCH D OF PARKVIEW (ORFORDVILLE)

0.000884     \$14.51     VTAE     000500     BLACKHAWK VTAE DISTRICT

Parcel Total:     \$227.39



**State of Wisconsin / Department of Natural Resources**

Tony Evers , Governor

, Secretary

2/5/2025

**Chapter 70.114 - Aids Payment Worksheet For Tax Year 2024(Payment Year 2025) - Payment Due  
January 31, 2025**

5420 of 7093

LEGAL DESCRIPTION: T01 R10-E S36 PT OF SWNW	PARCEL NO: 002 036003	CONTROL NO: 132466
---	-----------------------	--------------------

10	\$7,866.83	0.80256252	\$6,313.62				
----	------------	------------	------------	--	--	--	--

0	\$0.00	STAT	999999	STATE OF WISCONSIN
0.00481370	\$30.39	CNTY	53	ROCK COUNTY
0.00217170	\$13.71	MUNI	53002	TOWN OF AVON
0.005983	\$37.77	REG	534151	SCH D OF PARKVIEW (ORFORDVILLE)
0.000884	\$5.58	VTAE	000500	BLACKHAWK VTAE DISTRICT

Parcel Total: \$87.45

File Number Total: \$1,465.69

FILE NO: WM 60495 *	DATE OF PURCHASE: 06/07/2017	GRANTOR: Pheasants Forever, Inc.
---------------------	------------------------------	----------------------------------

LEGAL DESCRIPTION: T01 R10-E S19 NESW	PARCEL NO: 6-1-181	CONTROL NO: 133563
---------------------------------------	--------------------	--------------------

40	\$35,064.29	0.80256252	\$28,141.29				
----	-------------	------------	-------------	--	--	--	--

0	\$0.00	STAT	999999	STATE OF WISCONSIN
0.00481370	\$135.46	CNTY	53	ROCK COUNTY
0.00217170	\$61.11	MUNI	53002	TOWN OF AVON
0.00846020	\$238.08	REG	230700	SCH D OF BRODHEAD
0.000884	\$24.88	VTAE	000500	BLACKHAWK VTAE DISTRICT

Parcel Total: \$459.53





# State of Wisconsin / Department of Natural Resources

Tony Evers , Governor

, Secretary

2/5/2025

## Chapter 70.114 - Aids Payment Worksheet For Tax Year 2024(Payment Year 2025) - Payment Due January 31, 2025

5421 of 7093

LEGAL DESCRIPTION: T01 R10-E S19 NESE				PARCEL NO: 6-1-181				CONTROL NO: 133564	
40	\$35,064.29	0.80256252	\$28,141.29						
				0	\$0.00	STAT	999999	STATE OF WISCONSIN	
				0.00481370	\$135.46	CNTY	53	ROCK COUNTY	
				0.00217170	\$61.11	MUNI	53002	TOWN OF AVON	
				0.00846020	\$238.08	REG	230700	SCH D OF BROADHEAD	
				0.000884	\$24.88	VTAE	000500	BLACKHAWK VTAE DISTRICT	
Parcel Total:					\$459.53				

LEGAL DESCRIPTION: T01 R10-E S19 NWSE				PARCEL NO: 6-1-181				CONTROL NO: 133565	
40	\$35,064.29	0.80256252	\$28,141.29						
				0	\$0.00	STAT	999999	STATE OF WISCONSIN	
				0.00481370	\$135.46	CNTY	53	ROCK COUNTY	
				0.00217170	\$61.11	MUNI	53002	TOWN OF AVON	
				0.00846020	\$238.08	REG	230700	SCH D OF BROADHEAD	
				0.000884	\$24.88	VTAE	000500	BLACKHAWK VTAE DISTRICT	
Parcel Total:					\$459.53				

LEGAL DESCRIPTION: T01 R10-E S19 SWSE				PARCEL NO: 6-1-181				CONTROL NO: 133566	
40	\$35,064.29	0.80256252	\$28,141.29						
				0	\$0.00	STAT	999999	STATE OF WISCONSIN	
				0.00481370	\$135.46	CNTY	53	ROCK COUNTY	
				0.00217170	\$61.11	MUNI	53002	TOWN OF AVON	
				0.00846020	\$238.08	REG	230700	SCH D OF BROADHEAD	
				0.000884	\$24.88	VTAE	000500	BLACKHAWK VTAE DISTRICT	
Parcel Total:					\$459.53				



# State of Wisconsin / Department of Natural Resources

Tony Evers , Governor

, Secretary

2/5/2025

## Chapter 70.114 - Aids Payment Worksheet For Tax Year 2024(Payment Year 2025) - Payment Due January 31, 2025

5422 of 7093

LEGAL DESCRIPTION: T01 R10-E S19 SESE				PARCEL NO: 6-1-181				CONTROL NO: 133567	
40	\$35,064.29	0.80256252	\$28,141.29						
				0	\$0.00	STAT	999999	STATE OF WISCONSIN	
				0.00481370	\$135.46	CNTY	53	ROCK COUNTY	
				0.00217170	\$61.11	MUNI	53002	TOWN OF AVON	
				0.00846020	\$238.08	REG	230700	SCH D OF BROADHEAD	
				0.000884	\$24.88	VTAE	000500	BLACKHAWK VTAE DISTRICT	
Parcel Total:					\$459.53				

LEGAL DESCRIPTION: T01 R10-E S21 PT OF NENE				PARCEL NO: 6-1-194				CONTROL NO: 133568	
29	\$24,674.41	0.80256252	\$19,802.76						
				0	\$0.00	STAT	999999	STATE OF WISCONSIN	
				0.00481370	\$95.32	CNTY	53	ROCK COUNTY	
				0.00217170	\$43.00	MUNI	53002	TOWN OF AVON	
				0.00846020	\$167.53	REG	230700	SCH D OF BROADHEAD	
				0.000884	\$17.51	VTAE	000500	BLACKHAWK VTAE DISTRICT	
Parcel Total:					\$323.36				

LEGAL DESCRIPTION: T01 R10-E S21 PT OF NWNE				PARCEL NO: 6-1-194				CONTROL NO: 133569	
20	\$17,016.84	0.80256252	\$13,657.08						
				0	\$0.00	STAT	999999	STATE OF WISCONSIN	
				0.00481370	\$65.74	CNTY	53	ROCK COUNTY	
				0.00217170	\$29.66	MUNI	53002	TOWN OF AVON	
				0.00846020	\$115.54	REG	230700	SCH D OF BROADHEAD	
				0.000884	\$12.07	VTAE	000500	BLACKHAWK VTAE DISTRICT	
Parcel Total:					\$223.01				



# State of Wisconsin / Department of Natural Resources

Tony Evers , Governor

, Secretary

2/5/2025

## Chapter 70.114 - Aids Payment Worksheet For Tax Year 2024(Payment Year 2025) - Payment Due January 31, 2025

5423 of 7093

LEGAL DESCRIPTION: T01 R10-E S21 PT OF NESE				PARCEL NO: 6-1-194				CONTROL NO: 133570	
29	\$24,674.41	0.80256252	\$19,802.76						
				0	\$0.00	STAT	999999	STATE OF WISCONSIN	
				0.00481370	\$95.32	CNTY	53	ROCK COUNTY	
				0.00217170	\$43.00	MUNI	53002	TOWN OF AVON	
				0.00846020	\$167.53	REG	230700	SCH D OF BROADHEAD	
				0.000884	\$17.51	VTAE	000500	BLACKHAWK VTAE DISTRICT	
Parcel Total:					\$323.36				

LEGAL DESCRIPTION: T01 R10-E S21 SESE				PARCEL NO: 6-1-194				CONTROL NO: 133571	
40	\$34,033.68	0.80256252	\$27,314.16						
				0	\$0.00	STAT	999999	STATE OF WISCONSIN	
				0.00481370	\$131.48	CNTY	53	ROCK COUNTY	
				0.00217170	\$59.32	MUNI	53002	TOWN OF AVON	
				0.00846020	\$231.08	REG	230700	SCH D OF BROADHEAD	
				0.000884	\$24.15	VTAE	000500	BLACKHAWK VTAE DISTRICT	
Parcel Total:					\$446.03				

LEGAL DESCRIPTION: T01 R10-E S21 PT OF SENE				PARCEL NO: 6-1-194				CONTROL NO: 133572	
36	\$30,630.31	0.80256252	\$24,582.74						
				0	\$0.00	STAT	999999	STATE OF WISCONSIN	
				0.00481370	\$118.33	CNTY	53	ROCK COUNTY	
				0.00217170	\$53.39	MUNI	53002	TOWN OF AVON	
				0.00846020	\$207.97	REG	230700	SCH D OF BROADHEAD	
				0.000884	\$21.73	VTAE	000500	BLACKHAWK VTAE DISTRICT	
Parcel Total:					\$401.42				



# State of Wisconsin / Department of Natural Resources

Tony Evers , Governor

, Secretary

2/5/2025

## Chapter 70.114 - Aids Payment Worksheet For Tax Year 2024(Payment Year 2025) - Payment Due January 31, 2025

5424 of 7093

LEGAL DESCRIPTION: T01 R10-E S28 NENE				PARCEL NO: 6-1-252				CONTROL NO: 133573	
40	\$35,484.38	0.80256252	\$28,478.43						
				0	\$0.00	STAT	999999	STATE OF WISCONSIN	
				0.00481370	\$137.09	CNTY	53	ROCK COUNTY	
				0.00217170	\$61.85	MUNI	53002	TOWN OF AVON	
				0.00846020	\$240.93	REG	230700	SCH D OF BROADHEAD	
				0.000884	\$25.18	VTAE	000500	BLACKHAWK VTAE DISTRICT	
Parcel Total:					\$465.05				

LEGAL DESCRIPTION: T01 R10-E S30 NENE				PARCEL NO: 6-1-264				CONTROL NO: 133574	
40	\$33,898.61	0.80256252	\$27,205.75						
				0	\$0.00	STAT	999999	STATE OF WISCONSIN	
				0.00481370	\$130.96	CNTY	53	ROCK COUNTY	
				0.00217170	\$59.08	MUNI	53002	TOWN OF AVON	
				0.00846020	\$230.17	REG	230700	SCH D OF BROADHEAD	
				0.000884	\$24.05	VTAE	000500	BLACKHAWK VTAE DISTRICT	
Parcel Total:					\$444.26				

LEGAL DESCRIPTION: T01 R10-E S30 NWNE				PARCEL NO: 6-1-264				CONTROL NO: 133575	
40	\$33,898.61	0.80256252	\$27,205.75						
				0	\$0.00	STAT	999999	STATE OF WISCONSIN	
				0.00481370	\$130.96	CNTY	53	ROCK COUNTY	
				0.00217170	\$59.08	MUNI	53002	TOWN OF AVON	
				0.00846020	\$230.17	REG	230700	SCH D OF BROADHEAD	
				0.000884	\$24.05	VTAE	000500	BLACKHAWK VTAE DISTRICT	
Parcel Total:					\$444.26				



# State of Wisconsin / Department of Natural Resources

Tony Evers , Governor

, Secretary

2/5/2025

## Chapter 70.114 - Aids Payment Worksheet For Tax Year 2024(Payment Year 2025) - Payment Due January 31, 2025

5425 of 7093

LEGAL DESCRIPTION: T01 R10-E S30 SWNE				PARCEL NO: 6-1-264				CONTROL NO: 133576	
40	\$33,898.61	0.80256252	\$27,205.75						
				0	\$0.00	STAT	999999	STATE OF WISCONSIN	
				0.00481370	\$130.96	CNTY	53	ROCK COUNTY	
				0.00217170	\$59.08	MUNI	53002	TOWN OF AVON	
				0.00846020	\$230.17	REG	230700	SCH D OF BROADHEAD	
				0.000884	\$24.05	VTAE	000500	BLACKHAWK VTAE DISTRICT	
Parcel Total:					\$444.26				

LEGAL DESCRIPTION: T01 R10-E S30 SENE				PARCEL NO: 6-1-264				CONTROL NO: 133577	
40	\$33,898.61	0.80256252	\$27,205.75						
				0	\$0.00	STAT	999999	STATE OF WISCONSIN	
				0.00481370	\$130.96	CNTY	53	ROCK COUNTY	
				0.00217170	\$59.08	MUNI	53002	TOWN OF AVON	
				0.00846020	\$230.17	REG	230700	SCH D OF BROADHEAD	
				0.000884	\$24.05	VTAE	000500	BLACKHAWK VTAE DISTRICT	
Parcel Total:					\$444.26				

LEGAL DESCRIPTION: T01 R10-E S30 NENW				PARCEL NO: 6-1-264				CONTROL NO: 133578	
40	\$33,898.61	0.80256252	\$27,205.75						
				0	\$0.00	STAT	999999	STATE OF WISCONSIN	
				0.00481370	\$130.96	CNTY	53	ROCK COUNTY	
				0.00217170	\$59.08	MUNI	53002	TOWN OF AVON	
				0.00846020	\$230.17	REG	230700	SCH D OF BROADHEAD	
				0.000884	\$24.05	VTAE	000500	BLACKHAWK VTAE DISTRICT	
Parcel Total:					\$444.26				



# State of Wisconsin / Department of Natural Resources

Tony Evers , Governor

, Secretary

2/5/2025

## Chapter 70.114 - Aids Payment Worksheet For Tax Year 2024(Payment Year 2025) - Payment Due January 31, 2025

5426 of 7093

LEGAL DESCRIPTION: T01 R10-E S19 SESW				PARCEL NO: 6-1-181				CONTROL NO: 137543	
40	\$35,064.29	0.80256252	\$28,141.29						
				0	\$0.00	STAT	999999	STATE OF WISCONSIN	
				0.00481370	\$135.46	CNTY	53	ROCK COUNTY	
				0.00217170	\$61.11	MUNI	53002	TOWN OF AVON	
				0.00846020	\$238.08	REG	230700	SCH D OF BROADHEAD	
				0.000884	\$24.88	VTAE	000500	BLACKHAWK VTAE DISTRICT	
Parcel Total:					\$459.53				

LEGAL DESCRIPTION: T01 R10-E S30 SENW				PARCEL NO: 6-1-264				CONTROL NO: 137544	
40	\$33,898.61	0.80256252	\$27,205.75						
				0	\$0.00	STAT	999999	STATE OF WISCONSIN	
				0.00481370	\$130.96	CNTY	53	ROCK COUNTY	
				0.00217170	\$59.08	MUNI	53002	TOWN OF AVON	
				0.00846020	\$230.17	REG	230700	SCH D OF BROADHEAD	
				0.000884	\$24.05	VTAE	000500	BLACKHAWK VTAE DISTRICT	
Parcel Total:					\$444.26				

LEGAL DESCRIPTION: T01 R10-E S21 SWSE				PARCEL NO: 6-1-194				CONTROL NO: 137545	
40	\$34,033.68	0.80256252	\$27,314.16						
				0	\$0.00	STAT	999999	STATE OF WISCONSIN	
				0.00481370	\$131.48	CNTY	53	ROCK COUNTY	
				0.00217170	\$59.32	MUNI	53002	TOWN OF AVON	
				0.00846020	\$231.08	REG	230700	SCH D OF BROADHEAD	
				0.000884	\$24.15	VTAE	000500	BLACKHAWK VTAE DISTRICT	
Parcel Total:					\$446.03				



# State of Wisconsin / Department of Natural Resources

Tony Evers , Governor

, Secretary

2/5/2025

## Chapter 70.114 - Aids Payment Worksheet For Tax Year 2024(Payment Year 2025) - Payment Due January 31, 2025

5427 of 7093

File Number Total: \$8,051.00

FILE NO: WM 60550 \*

DATE OF PURCHASE: 08/20/2018

GRANTOR: Natural Heritage Land Trust,

LEGAL DESCRIPTION: T01 R10-E S34 PT OF NENW

PARCEL NO: 002 03400203

CONTROL NO: 135385

20.65 \$27,365.59 0.80256252 \$21,962.60

0 \$0.00 STAT 999999 STATE OF WISCONSIN

0.00481370 \$105.72 CNTY 53 ROCK COUNTY

0.00217170 \$47.70 MUNI 53002 TOWN OF AVON

0.00846020 \$185.81 REG 230700 SCH D OF BROADHEAD

0.000884 \$19.42 VTAE 000500 BLACKHAWK VTAE DISTRICT

Parcel Total: \$358.65

LEGAL DESCRIPTION: T01 R10-E S34 PT OF NWNW

PARCEL NO: 002 03400203

CONTROL NO: 135870

4 \$5,300.84 0.80256252 \$4,254.25

0 \$0.00 STAT 999999 STATE OF WISCONSIN

0.00481370 \$20.48 CNTY 53 ROCK COUNTY

0.00217170 \$9.24 MUNI 53002 TOWN OF AVON

0.00846020 \$35.99 REG 230700 SCH D OF BROADHEAD

0.000884 \$3.76 VTAE 000500 BLACKHAWK VTAE DISTRICT

Parcel Total: \$69.47



# State of Wisconsin / Department of Natural Resources

Tony Evers , Governor

, Secretary

2/5/2025

## Chapter 70.114 - Aids Payment Worksheet For Tax Year 2024(Payment Year 2025) - Payment Due January 31, 2025

5428 of 7093

LEGAL DESCRIPTION: T01 R10-E S27 PT OF SWSW				PARCEL NO: 002 027008			CONTROL NO: 135871	
10	\$17,286.29	0.80256252	\$13,873.33	0	\$0.00	STAT	999999	STATE OF WISCONSIN
				0.00481370	\$66.78	CNTY	53	ROCK COUNTY
				0.00217170	\$30.13	MUNI	53002	TOWN OF AVON
				0.00846020	\$117.37	REG	230700	SCH D OF BROADHEAD
				0.000884	\$12.26	VTAE	000500	BLACKHAWK VTAE DISTRICT
Parcel Total:					\$226.54			

LEGAL DESCRIPTION: T01 R10-E S27 PT OF SESW				PARCEL NO: 002 027008			CONTROL NO: 135872	
5	\$8,643.14	0.80256252	\$6,936.66	0	\$0.00	STAT	999999	STATE OF WISCONSIN
				0.00481370	\$33.39	CNTY	53	ROCK COUNTY
				0.00217170	\$15.06	MUNI	53002	TOWN OF AVON
				0.00846020	\$58.69	REG	230700	SCH D OF BROADHEAD
				0.000884	\$6.13	VTAE	000500	BLACKHAWK VTAE DISTRICT
Parcel Total:					\$113.27			

LEGAL DESCRIPTION: T01 R10-E S27 PT OF SWSE				PARCEL NO: 002 027008			CONTROL NO: 135873	
5	\$8,643.14	0.80256252	\$6,936.66	0	\$0.00	STAT	999999	STATE OF WISCONSIN
				0.00481370	\$33.39	CNTY	53	ROCK COUNTY
				0.00217170	\$15.06	MUNI	53002	TOWN OF AVON
				0.00846020	\$58.69	REG	230700	SCH D OF BROADHEAD
				0.000884	\$6.13	VTAE	000500	BLACKHAWK VTAE DISTRICT
Parcel Total:					\$113.27			





# State of Wisconsin / Department of Natural Resources

Tony Evers , Governor

, Secretary

2/5/2025

## Chapter 70.114 - Aids Payment Worksheet For Tax Year 2024(Payment Year 2025) - Payment Due January 31, 2025

5429 of 7093

LEGAL DESCRIPTION: T01 R10-E S27 PT OF NWSW	PARCEL NO: 002 027008	CONTROL NO: 135874
---	-----------------------	--------------------

5	\$8,643.14	0.80256252	\$6,936.66
---	------------	------------	------------

0	\$0.00	STAT	999999	STATE OF WISCONSIN
0.00481370	\$33.39	CNTY	53	ROCK COUNTY
0.00217170	\$15.06	MUNI	53002	TOWN OF AVON
0.00846020	\$58.69	REG	230700	SCH D OF BROADHEAD
0.000884	\$6.13	VTAE	000500	BLACKHAWK VTAE DISTRICT

Parcel Total:	\$113.27
---------------	----------

File Number Total:	\$994.47
--------------------	----------

FILE NO: WM 60791 *	DATE OF PURCHASE: 11/20/2023	GRANTOR: Strathman Farm Partnership L
---------------------	------------------------------	---------------------------------------

LEGAL DESCRIPTION: T01 R10-E S19 NWNW	PARCEL NO: 002019004	CONTROL NO: 143338
---------------------------------------	----------------------	--------------------

38.01	\$25,724.82	0.80256252	\$20,645.77
-------	-------------	------------	-------------

0	\$0.00	STAT	999999	STATE OF WISCONSIN
0.00481370	\$99.38	CNTY	53	ROCK COUNTY
0.00217170	\$44.84	MUNI	53002	TOWN OF AVON
0.00846020	\$174.67	REG	230700	SCH D OF BROADHEAD
0.000884	\$18.25	VTAE	000500	BLACKHAWK VTAE DISTRICT

Parcel Total:	\$337.14
---------------	----------

File Number Total:	\$337.14
--------------------	----------

Municipality Total:	\$49,739.89
---------------------	-------------



# State of Wisconsin / Department of Natural Resources

Tony Evers , Governor

, Secretary

2/5/2025

## Chapter 70.114 - Aids Payment Worksheet For Tax Year 2024(Payment Year 2025) - Payment Due January 31, 2025

5430 of 7093

DETAIL FOR TOWN OF BELOIT, ROCK COUNTY

Acres	Est. Adjust. Purch. Price	Level of Assessment	Adjusted Local Value	Net Gen. Tax Rate	Calc. Aid Pay Amount	----- Taxing Jurisdiction ----- Type	Code	Description
FILE NO: NA 591 *			DATE OF PURCHASE: 10/03/1995			GRANTOR: TOWN OF BELOIT		
LEGAL DESCRIPTION: T01 R12-E S02 P LT2-CSM1268572				PARCEL NO: 6-2-20		CONTROL NO: 76113		
5.15	\$61,754.08	0.88828499	\$54,855.22					
				0	\$0.00	STAT	999999	STATE OF WISCONSIN
				0.004298	\$235.77	CNTY	53	ROCK COUNTY
				0.00475690	\$260.94	MUNI	53004	TOWN OF BELOIT
				0.00655470	\$359.56	REG	530422	SCH D OF BELOIT TURNER
				0.00078930	\$43.30	VTAE	000500	BLACKHAWK VTAE DISTRICT
Parcel Total:					\$899.57			

LEGAL DESCRIPTION: T01 R12-E S02 P LT2-CSM1268572				PARCEL NO: 6-2-20		CONTROL NO: 76114		
18.3	\$219,076.71	0.88828499	\$194,602.55					
				0	\$0.00	STAT	999999	STATE OF WISCONSIN
				0.004298	\$836.40	CNTY	53	ROCK COUNTY
				0.00475690	\$925.70	MUNI	53004	TOWN OF BELOIT
				0.00655470	\$1,275.56	REG	530422	SCH D OF BELOIT TURNER
				0.00078930	\$153.60	VTAE	000500	BLACKHAWK VTAE DISTRICT
Parcel Total:					\$3,191.26			



# State of Wisconsin / Department of Natural Resources

Tony Evers , Governor

, Secretary

2/5/2025

## Chapter 70.114 - Aids Payment Worksheet For Tax Year 2024(Payment Year 2025) - Payment Due January 31, 2025

5431 of 7093

LEGAL DESCRIPTION: T01 R12-E S02 P LT2-CSM1268572	PARCEL NO: 6-2-20	CONTROL NO: 76115
---	-------------------	-------------------

9.7	\$115,720.59	0.88828499	\$102,792.87
-----	--------------	------------	--------------

0	\$0.00	STAT	999999	STATE OF WISCONSIN
0.004298	\$441.80	CNTY	53	ROCK COUNTY
0.00475690	\$488.97	MUNI	53004	TOWN OF BELOIT
0.00655470	\$673.78	REG	530422	SCH D OF BELOIT TURNER
0.00078930	\$81.14	VTAE	000500	BLACKHAWK VTAE DISTRICT

Parcel Total:	\$1,685.69
---------------	------------

LEGAL DESCRIPTION: T01 R12-E S02 P LT2-CSM1268572	PARCEL NO: 6-2-20	CONTROL NO: 76116
---	-------------------	-------------------

2.25	\$26,983.26	0.88828499	\$23,968.82
------	-------------	------------	-------------

0	\$0.00	STAT	999999	STATE OF WISCONSIN
0.004298	\$103.02	CNTY	53	ROCK COUNTY
0.00475690	\$114.02	MUNI	53004	TOWN OF BELOIT
0.00655470	\$157.11	REG	530422	SCH D OF BELOIT TURNER
0.00078930	\$18.92	VTAE	000500	BLACKHAWK VTAE DISTRICT

Parcel Total:	\$393.07
---------------	----------

File Number Total:	\$6,169.59
--------------------	------------

Municipality Total:	\$6,169.59
---------------------	------------



# State of Wisconsin / Department of Natural Resources

Tony Evers , Governor

, Secretary

2/5/2025

## Chapter 70.114 - Aids Payment Worksheet For Tax Year 2024(Payment Year 2025) - Payment Due January 31, 2025

5432 of 7093

DETAIL FOR TOWN OF BRADFORD, ROCK COUNTY

Acres	Est. Adjust. Purch. Price	Level of Assessment	Adjusted Local Value	Net Gen. Tax Rate	Calc. Aid Pay Amount	Taxing Jurisdiction Type	Code	Description
FILE NO: W 1328 *			DATE OF PURCHASE: 04/22/1999			GRANTOR: LEON E HAHN		
LEGAL DESCRIPTION: T02 R14-E S25 PT OF SWSW				PARCEL NO: 006-001-178		CONTROL NO: 81564		
11.26	\$32,477.96	0.59777184	\$19,414.41					
				0	\$0.00	STAT	999999	STATE OF WISCONSIN
				0.00631070	\$122.52	CNTY	53	ROCK COUNTY
				0.00313340	\$60.83	MUNI	53006	TOWN OF BRADFORD
				0.01623110	\$315.12	REG	531134	SCH D OF CLINTON COMMUNITY
				0.00115890	\$22.50	VTAE	000500	BLACKHAWK VTAE DISTRICT
Parcel Total:					\$520.97			

LEGAL DESCRIPTION: T02 R14-E S26 PT OF SESE				PARCEL NO: 006-001-183		CONTROL NO: 81565		
13.74	\$35,925.49	0.59777184	\$21,475.25					
				0	\$0.00	STAT	999999	STATE OF WISCONSIN
				0.00631070	\$135.52	CNTY	53	ROCK COUNTY
				0.00313340	\$67.29	MUNI	53006	TOWN OF BRADFORD
				0.01623110	\$348.57	REG	531134	SCH D OF CLINTON COMMUNITY
				0.00115890	\$24.89	VTAE	000500	BLACKHAWK VTAE DISTRICT
Parcel Total:					\$576.27			

File Number Total:					\$1,097.24			
--------------------	--	--	--	--	------------	--	--	--

Municipality Total:					\$1,097.24			
---------------------	--	--	--	--	------------	--	--	--



# State of Wisconsin / Department of Natural Resources

Tony Evers , Governor

, Secretary

2/5/2025

## Chapter 70.114 - Aids Payment Worksheet For Tax Year 2024(Payment Year 2025) - Payment Due January 31, 2025

5433 of 7093

DETAIL FOR TOWN OF CENTER, ROCK COUNTY

Acres	Est. Adjust. Purch. Price	Level of Assessment	Adjusted Local Value	Net Gen. Tax Rate	Calc. Aid Pay Amount	Taxing Jurisdiction Type	Code	Description
FILE NO: WM 60532 *			DATE OF PURCHASE: 01/10/2013			GRANTOR: Pheasants Forever, Inc (form		
LEGAL DESCRIPTION: T03 R11-E S07 NESE				PARCEL NO: 008-011005		CONTROL NO: 135650		
20.7	\$11,075.75	0.88758955	\$9,830.72					
				0	\$0.00	STAT	999999	STATE OF WISCONSIN
				0.00436940	\$42.95	CNTY	53	ROCK COUNTY
				0.00198280	\$19.49	MUNI	53008	TOWN OF CENTER
				0.008183	\$80.44	REG	531694	SCH D OF EVANSVILLE COMMUNITY
				0.00080240	\$7.89	VTAE	000500	BLACKHAWK VTAE DISTRICT
Parcel Total:					\$150.77			

LEGAL DESCRIPTION: T03 R11-E S07 NWSE				PARCEL NO: 008-011005		CONTROL NO: 135652		
20.7	\$11,075.75	0.88758955	\$9,830.72					
				0	\$0.00	STAT	999999	STATE OF WISCONSIN
				0.00436940	\$42.95	CNTY	53	ROCK COUNTY
				0.00198280	\$19.49	MUNI	53008	TOWN OF CENTER
				0.008183	\$80.44	REG	531694	SCH D OF EVANSVILLE COMMUNITY
				0.00080240	\$7.89	VTAE	000500	BLACKHAWK VTAE DISTRICT
Parcel Total:					\$150.77			



# State of Wisconsin / Department of Natural Resources

Tony Evers , Governor

, Secretary

2/5/2025

## Chapter 70.114 - Aids Payment Worksheet For Tax Year 2024(Payment Year 2025) - Payment Due January 31, 2025

5434 of 7093

LEGAL DESCRIPTION: T03 R11-E S07 SWSE				PARCEL NO: 008-011005				CONTROL NO: 135653	
40	\$21,402.42	0.88758955	\$18,996.56						
				0	\$0.00	STAT	999999	STATE OF WISCONSIN	
				0.00436940	\$83.00	CNTY	53	ROCK COUNTY	
				0.00198280	\$37.67	MUNI	53008	TOWN OF CENTER	
				0.008183	\$155.45	REG	531694	SCH D OF EVANSVILLE COMMUNITY	
				0.00080240	\$15.24	VTAE	000500	BLACKHAWK VTAE DISTRICT	
Parcel Total:					\$291.36				

LEGAL DESCRIPTION: T03 R11-E S07 NESW				PARCEL NO: 008-011005				CONTROL NO: 135654	
40	\$21,402.42	0.88758955	\$18,996.56						
				0	\$0.00	STAT	999999	STATE OF WISCONSIN	
				0.00436940	\$83.00	CNTY	53	ROCK COUNTY	
				0.00198280	\$37.67	MUNI	53008	TOWN OF CENTER	
				0.008183	\$155.45	REG	531694	SCH D OF EVANSVILLE COMMUNITY	
				0.00080240	\$15.24	VTAE	000500	BLACKHAWK VTAE DISTRICT	
Parcel Total:					\$291.36				

LEGAL DESCRIPTION: T03 R11-E S07 SESW				PARCEL NO: 008-011005				CONTROL NO: 135655	
40	\$21,402.42	0.88758955	\$18,996.56						
				0	\$0.00	STAT	999999	STATE OF WISCONSIN	
				0.00436940	\$83.00	CNTY	53	ROCK COUNTY	
				0.00198280	\$37.67	MUNI	53008	TOWN OF CENTER	
				0.008183	\$155.45	REG	531694	SCH D OF EVANSVILLE COMMUNITY	
				0.00080240	\$15.24	VTAE	000500	BLACKHAWK VTAE DISTRICT	
Parcel Total:					\$291.36				





# State of Wisconsin / Department of Natural Resources

Tony Evers , Governor

, Secretary

2/5/2025

## Chapter 70.114 - Aids Payment Worksheet For Tax Year 2024(Payment Year 2025) - Payment Due January 31, 2025

5436 of 7093

DETAIL FOR TOWN OF LIMA, ROCK COUNTY

Acres	Est. Adjust. Purch. Price	Level of Assessment	Adjusted Local Value	Net Gen. Tax Rate	Calc. Aid Pay Amount	----- Taxing Jurisdiction ----- Type Code	Description
FILE NO: P 1764 A		DATE OF PURCHASE: 05/22/2001				GRANTOR: JOHN MITCHELL	
LEGAL DESCRIPTION: T04 R14-E S25 PT OF NENE				PARCEL NO: 022 043001		CONTROL NO: 85725	
1	\$7,301.93	0.87201576	\$6,367.40				
				0	\$0.00	STAT 999999	STATE OF WISCONSIN
				0.00447150	\$28.47	CNTY 53	ROCK COUNTY
				0.00115770	\$7.37	MUNI 53022	TOWN OF LIMA
				0.00783350	\$49.88	REG 646461	SCH D OF WHITEWATER
				0.00082110	\$5.23	VTAE 000500	BLACKHAWK VTAE DISTRICT
Parcel Total:					\$90.95		

File Number Total:					\$90.95		

FILE NO: W 1460 *		DATE OF PURCHASE: 07/11/2002				GRANTOR: MICHAEL D SMITH, ETAL.	
LEGAL DESCRIPTION: T04 R14-E S03 NWSE				PARCEL NO: 6-11-22 (022 00600)		CONTROL NO: 87375	
41	\$112,778.50	0.87201576	\$98,344.63				
				0	\$0.00	STAT 999999	STATE OF WISCONSIN
				0.00447150	\$439.75	CNTY 53	ROCK COUNTY
				0.00115770	\$113.85	MUNI 53022	TOWN OF LIMA
				0.00783350	\$770.39	REG 646461	SCH D OF WHITEWATER
				0.00082110	\$80.75	VTAE 000500	BLACKHAWK VTAE DISTRICT
Parcel Total:					\$1,404.74		

File Number Total:					\$1,404.74		





# State of Wisconsin / Department of Natural Resources

Tony Evers , Governor

, Secretary

2/5/2025

## Chapter 70.114 - Aids Payment Worksheet For Tax Year 2024(Payment Year 2025) - Payment Due January 31, 2025

5437 of 7093

FILE NO: W 1494 *				DATE OF PURCHASE: 12/18/2003				GRANTOR: RODNEY SMITH			
LEGAL DESCRIPTION: T04 R14-E S09 SWSE				PARCEL NO: 6-11-67				CONTROL NO: 89826			
40	\$208,107.56	0.87201576	\$181,473.08								
				0	\$0.00	STAT	999999	STATE OF WISCONSIN			
				0.00447150	\$811.45	CNTY	53	ROCK COUNTY			
				0.00115770	\$210.09	MUNI	53022	TOWN OF LIMA			
				0.00783350	\$1,421.58	REG	646461	SCH D OF WHITEWATER			
				0.00082110	\$149.01	VTAE	000500	BLACKHAWK VTAE DISTRICT			
				Parcel Total:		\$2,592.13					

LEGAL DESCRIPTION: T04 R14-E S09 PT OF SESW				PARCEL NO: 6-11-67				CONTROL NO: 89827			
12.58	\$5,202.69	0.87201576	\$4,536.83								
				0	\$0.00	STAT	999999	STATE OF WISCONSIN			
				0.00447150	\$20.29	CNTY	53	ROCK COUNTY			
				0.00115770	\$5.25	MUNI	53022	TOWN OF LIMA			
				0.00783350	\$35.54	REG	646461	SCH D OF WHITEWATER			
				0.00082110	\$3.73	VTAE	000500	BLACKHAWK VTAE DISTRICT			
				Parcel Total:		\$64.81					



# State of Wisconsin / Department of Natural Resources

Tony Evers , Governor

, Secretary

2/5/2025

## Chapter 70.114 - Aids Payment Worksheet For Tax Year 2024(Payment Year 2025) - Payment Due January 31, 2025

5438 of 7093

LEGAL DESCRIPTION: T04 R14-E S09 PT OF NESW	PARCEL NO: 6-11-67	CONTROL NO: 89828
---	--------------------	-------------------

1.5	\$62,432.27	0.87201576	\$54,441.92
-----	-------------	------------	-------------

0	\$0.00	STAT	999999	STATE OF WISCONSIN
0.00447150	\$243.44	CNTY	53	ROCK COUNTY
0.00115770	\$63.03	MUNI	53022	TOWN OF LIMA
0.00783350	\$426.47	REG	646461	SCH D OF WHITEWATER
0.00082110	\$44.70	VTAE	000500	BLACKHAWK VTAE DISTRICT

Parcel Total:	\$777.64
---------------	----------

File Number Total:	\$3,434.58
--------------------	------------

FILE NO: WM 60127 *	DATE OF PURCHASE: 10/12/2011	GRANTOR: Brian R Thatcher
---------------------	------------------------------	---------------------------

LEGAL DESCRIPTION: T04 R14-E S09 PT OF NWSE	PARCEL NO: 022 014002	CONTROL NO: 122293
---	-----------------------	--------------------

16	\$12,489.01	0.87201576	\$10,890.62
----	-------------	------------	-------------

0	\$0.00	STAT	999999	STATE OF WISCONSIN
0.00447150	\$48.70	CNTY	53	ROCK COUNTY
0.00115770	\$12.61	MUNI	53022	TOWN OF LIMA
0.00783350	\$85.31	REG	646461	SCH D OF WHITEWATER
0.00082110	\$8.94	VTAE	000500	BLACKHAWK VTAE DISTRICT

Parcel Total:	\$155.56
---------------	----------



# State of Wisconsin / Department of Natural Resources

Tony Evers , Governor

, Secretary

2/5/2025

## Chapter 70.114 - Aids Payment Worksheet For Tax Year 2024(Payment Year 2025) - Payment Due January 31, 2025

5439 of 7093

LEGAL DESCRIPTION: T04 R14-E S09 PT OF SWNE      PARCEL NO: 022 014002      CONTROL NO: 122294

3      \$2,341.69      0.87201576      \$2,041.99

0	\$0.00	STAT	999999	STATE OF WISCONSIN
0.00447150	\$9.13	CNTY	53	ROCK COUNTY
0.00115770	\$2.36	MUNI	53022	TOWN OF LIMA
0.00783350	\$16.00	REG	646461	SCH D OF WHITEWATER
0.00082110	\$1.68	VTAE	000500	BLACKHAWK VTAE DISTRICT

Parcel Total:      \$29.17

LEGAL DESCRIPTION: T04 R14-E S09 PT OF SENE      PARCEL NO: 022 014002      CONTROL NO: 122295

32      \$24,978.03      0.87201576      \$21,781.23

0	\$0.00	STAT	999999	STATE OF WISCONSIN
0.00447150	\$97.39	CNTY	53	ROCK COUNTY
0.00115770	\$25.22	MUNI	53022	TOWN OF LIMA
0.00783350	\$170.62	REG	646461	SCH D OF WHITEWATER
0.00082110	\$17.89	VTAE	000500	BLACKHAWK VTAE DISTRICT

Parcel Total:      \$311.12

LEGAL DESCRIPTION: T04 R14-E S10 PT OF NWNW      PARCEL NO: 022 015007      CONTROL NO: 122296

38.65      \$16,959.11      0.87201576      \$14,788.61

0	\$0.00	STAT	999999	STATE OF WISCONSIN
0.00447150	\$66.13	CNTY	53	ROCK COUNTY
0.00115770	\$17.12	MUNI	53022	TOWN OF LIMA
0.00783350	\$115.85	REG	646461	SCH D OF WHITEWATER
0.00082110	\$12.14	VTAE	000500	BLACKHAWK VTAE DISTRICT

Parcel Total:      \$211.24



State of Wisconsin / Department of Natural Resources

Tony Evers , Governor

, Secretary

2/5/2025

Chapter 70.114 - Aids Payment Worksheet For Tax Year 2024(Payment Year 2025) - Payment Due January 31, 2025

5440 of 7093

LEGAL DESCRIPTION: T04 R14-E S10 SWNW PARCEL NO: 022 015007 CONTROL NO: 122297

40 \$17,551.47 0.87201576 \$15,305.16

0 \$0.00 STAT 999999 STATE OF WISCONSIN

0.00447150 \$68.44 CNTY 53 ROCK COUNTY

0.00115770 \$17.72 MUNI 53022 TOWN OF LIMA

0.00783350 \$119.89 REG 646461 SCH D OF WHITEWATER

0.00082110 \$12.57 VTAE 000500 BLACKHAWK VTAE DISTRICT

Parcel Total: \$218.62

File Number Total: \$925.71

Municipality Total: \$5,855.98



**State of Wisconsin / Department of Natural Resources**

Tony Evers , Governor

, Secretary

2/5/2025

**Chapter 70.114 - Aids Payment Worksheet For Tax Year 2024(Payment Year 2025) - Payment Due  
January 31, 2025**

5441 of 7093

DETAIL FOR TOWN OF MAGNOLIA, ROCK COUNTY

Acres	Est. Adjust. Purch. Price	Level of Assessment	Adjusted Local Value	Net Gen. Tax Rate	Calc. Aid Pay Amount	----- Taxing Jurisdiction -----		
						Type	Code	Description
FILE NO: FI 2414 *			DATE OF PURCHASE: 04/06/1995			GRANTOR: KENNETH A SCHMIDT		
LEGAL DESCRIPTION: T03 R10-E S03 SWSW				PARCEL NO: 6-12-21		CONTROL NO: 74625		
40	\$71,119.43	0.59335533	\$42,199.10					
				0	\$0.00	STAT	999999	STATE OF WISCONSIN
				0.00616960	\$260.35	CNTY	53	ROCK COUNTY
				0.00221950	\$93.66	MUNI	53024	TOWN OF MAGNOLIA
				0.01155450	\$487.59	REG	531694	SCH D OF EVANSVILLE COMMUNITY
				0.001133	\$47.81	VTAE	000500	BLACKHAWK VTAE DISTRICT
Parcel Total:					\$889.41			

LEGAL DESCRIPTION: T03 R10-E S03 NWSW				PARCEL NO: 6-12-21		CONTROL NO: 74626		
40	\$71,119.43	0.59335533	\$42,199.10					
				0	\$0.00	STAT	999999	STATE OF WISCONSIN
				0.00616960	\$260.35	CNTY	53	ROCK COUNTY
				0.00221950	\$93.66	MUNI	53024	TOWN OF MAGNOLIA
				0.01155450	\$487.59	REG	531694	SCH D OF EVANSVILLE COMMUNITY
				0.001133	\$47.81	VTAE	000500	BLACKHAWK VTAE DISTRICT
Parcel Total:					\$889.41			



# State of Wisconsin / Department of Natural Resources

Tony Evers , Governor

, Secretary

2/5/2025

## Chapter 70.114 - Aids Payment Worksheet For Tax Year 2024(Payment Year 2025) - Payment Due January 31, 2025

5442 of 7093

LEGAL DESCRIPTION: T03 R10-E S03 PT OF NESW				PARCEL NO: 6-12-21				CONTROL NO: 74627	
37.73	\$67,044.88	0.59335533	\$39,781.44						
				0	\$0.00	STAT	999999	STATE OF WISCONSIN	
				0.00616960	\$245.44	CNTY	53	ROCK COUNTY	
				0.00221950	\$88.29	MUNI	53024	TOWN OF MAGNOLIA	
				0.01155450	\$459.65	REG	531694	SCH D OF EVANSVILLE COMMUNITY	
				0.001133	\$45.07	VTAE	000500	BLACKHAWK VTAE DISTRICT	
Parcel Total:					\$838.45				

LEGAL DESCRIPTION: T03 R10-E S03 PT OF SESW				PARCEL NO: 6-12-21				CONTROL NO: 74628	
37.73	\$67,044.88	0.59335533	\$39,781.44						
				0	\$0.00	STAT	999999	STATE OF WISCONSIN	
				0.00616960	\$245.44	CNTY	53	ROCK COUNTY	
				0.00221950	\$88.29	MUNI	53024	TOWN OF MAGNOLIA	
				0.01155450	\$459.65	REG	531694	SCH D OF EVANSVILLE COMMUNITY	
				0.001133	\$45.07	VTAE	000500	BLACKHAWK VTAE DISTRICT	
Parcel Total:					\$838.45				

LEGAL DESCRIPTION: T03 R10-E S03 PT OF SENW				PARCEL NO: 6-12-21				CONTROL NO: 74629	
32.6	\$57,932.71	0.59335533	\$34,374.68						
				0	\$0.00	STAT	999999	STATE OF WISCONSIN	
				0.00616960	\$212.08	CNTY	53	ROCK COUNTY	
				0.00221950	\$76.29	MUNI	53024	TOWN OF MAGNOLIA	
				0.01155450	\$397.18	REG	531694	SCH D OF EVANSVILLE COMMUNITY	
				0.001133	\$38.95	VTAE	000500	BLACKHAWK VTAE DISTRICT	
Parcel Total:					\$724.50				



# State of Wisconsin / Department of Natural Resources

Tony Evers , Governor

, Secretary

2/5/2025

## Chapter 70.114 - Aids Payment Worksheet For Tax Year 2024(Payment Year 2025) - Payment Due January 31, 2025

5443 of 7093

LEGAL DESCRIPTION: T03 R10-E S03 PT OF SWNW                      PARCEL NO: 6-12-21                      CONTROL NO: 74630

34.56      \$61,340.51      0.59335533      \$36,396.72

0	\$0.00	STAT	999999	STATE OF WISCONSIN
0.00616960	\$224.55	CNTY	53	ROCK COUNTY
0.00221950	\$80.78	MUNI	53024	TOWN OF MAGNOLIA
0.01155450	\$420.54	REG	531694	SCH D OF EVANSVILLE COMMUNITY
0.001133	\$41.24	VTAE	000500	BLACKHAWK VTAE DISTRICT

Parcel Total:                      \$767.11

File Number Total:                      \$4,947.33

Municipality Total:                      \$4,947.33



# State of Wisconsin / Department of Natural Resources

Tony Evers , Governor

, Secretary

2/5/2025

## Chapter 70.114 - Aids Payment Worksheet For Tax Year 2024(Payment Year 2025) - Payment Due January 31, 2025

5444 of 7093

DETAIL FOR TOWN OF NEWARK, ROCK COUNTY

Acres	Est. Adjust. Purch. Price	Level of Assessment	Adjusted Local Value	Net Gen. Tax Rate	Calc. Aid Pay Amount	Taxing Jurisdiction Type	Code	Description
FILE NO: NA 773 *			DATE OF PURCHASE: 04/24/2002			GRANTOR: HALVORSEN TURTLE TRUST		
LEGAL DESCRIPTION: T01 R11-E S31 PT OF SWNW				PARCEL NO: PT 6-14-257		CONTROL NO: 86850		
23.43	\$72,372.69	0.88581969	\$64,109.16					
				0	\$0.00	STAT	999999	STATE OF WISCONSIN
				0.00406150	\$260.38	CNTY	53	ROCK COUNTY
				0.00067920	\$43.54	MUNI	53028	TOWN OF NEWARK
				0.00504810	\$323.63	REG	534151	SCH D OF PARKVIEW (ORFORDVILLE)
				0.00074580	\$47.81	VTAE	000500	BLACKHAWK VTAE DISTRICT
<b>Parcel Total:</b>					<b>\$675.36</b>			

LEGAL DESCRIPTION: T01 R11-E S31 PT OF SENW				PARCEL NO: PT 6-14-257		CONTROL NO: 86851		
21.72	\$67,090.69	0.88581969	\$59,430.25					
				0	\$0.00	STAT	999999	STATE OF WISCONSIN
				0.00406150	\$241.37	CNTY	53	ROCK COUNTY
				0.00067920	\$40.36	MUNI	53028	TOWN OF NEWARK
				0.00504810	\$300.01	REG	534151	SCH D OF PARKVIEW (ORFORDVILLE)
				0.00074580	\$44.32	VTAE	000500	BLACKHAWK VTAE DISTRICT
<b>Parcel Total:</b>					<b>\$626.06</b>			

**File Number Total: \$1,301.42**

**Municipality Total: \$1,301.42**





# State of Wisconsin / Department of Natural Resources

Tony Evers , Governor

, Secretary

2/5/2025

## Chapter 70.114 - Aids Payment Worksheet For Tax Year 2024(Payment Year 2025) - Payment Due January 31, 2025

5445 of 7093

DETAIL FOR TOWN OF PLYMOUTH, ROCK COUNTY

Acres	Est. Adjust. Purch. Price	Level of Assessment	Adjusted Local Value	Net Gen. Tax Rate	Calc. Aid Pay Amount	Taxing Jurisdiction Type	Code	Description
FILE NO: WM 60544 *			DATE OF PURCHASE: 04/06/2010			GRANTOR: Pheasants Forever, Inc.		
LEGAL DESCRIPTION: T02 R11-E S21 NESW				PARCEL NO: 6-15-206		CONTROL NO: 135758		
40	\$64,011.32	0.52707199	\$33,738.57	0	\$0.00	STAT	999999	STATE OF WISCONSIN
				0.00861920	\$290.80	CNTY	53	ROCK COUNTY
				0.00445510	\$150.31	MUNI	53030	TOWN OF PLYMOUTH
				0.010713	\$361.44	REG	534151	SCH D OF PARKVIEW (ORFORDVILLE)
				0.00158290	\$53.40	VTAE	000500	BLACKHAWK VTAE DISTRICT
Parcel Total:					\$855.95			

LEGAL DESCRIPTION: T02 R11-E S21 PT OF SESW				PARCEL NO: 6-15-206		CONTROL NO: 135759		
19	\$30,405.37	0.52707199	\$16,025.82	0	\$0.00	STAT	999999	STATE OF WISCONSIN
				0.00861920	\$138.13	CNTY	53	ROCK COUNTY
				0.00445510	\$71.40	MUNI	53030	TOWN OF PLYMOUTH
				0.010713	\$171.68	REG	534151	SCH D OF PARKVIEW (ORFORDVILLE)
				0.00158290	\$25.37	VTAE	000500	BLACKHAWK VTAE DISTRICT
Parcel Total:					\$406.58			



# State of Wisconsin / Department of Natural Resources

Tony Evers , Governor

, Secretary

2/5/2025

## Chapter 70.114 - Aids Payment Worksheet For Tax Year 2024(Payment Year 2025) - Payment Due January 31, 2025

5446 of 7093

LEGAL DESCRIPTION: T02 R11-E S21 PT OF SENW	PARCEL NO: 6-15-206	CONTROL NO: 135760
---	---------------------	--------------------

9.84	\$15,746.78	0.52707199	\$8,299.69	
------	-------------	------------	------------	--

0	\$0.00	STAT	999999	STATE OF WISCONSIN
---	--------	------	--------	--------------------

0.00861920	\$71.54	CNTY	53	ROCK COUNTY
------------	---------	------	----	-------------

0.00445510	\$36.98	MUNI	53030	TOWN OF PLYMOUTH
------------	---------	------	-------	------------------

0.010713	\$88.91	REG	534151	SCH D OF PARKVIEW (ORFORDVILLE)
----------	---------	-----	--------	---------------------------------

0.00158290	\$13.14	VTAE	000500	BLACKHAWK VTAE DISTRICT
------------	---------	------	--------	-------------------------

Parcel Total:	\$210.57
---------------	----------

File Number Total:	\$1,473.10
--------------------	------------

Municipality Total:	\$1,473.10
---------------------	------------



# State of Wisconsin / Department of Natural Resources

Tony Evers , Governor

, Secretary

2/5/2025

## Chapter 70.114 - Aids Payment Worksheet For Tax Year 2024(Payment Year 2025) - Payment Due January 31, 2025

5447 of 7093

DETAIL FOR TOWN OF ROCK, ROCK COUNTY

Acres	Est. Adjust. Purch. Price	Level of Assessment	Adjusted Local Value	Net Gen. Tax Rate	Calc. Aid Pay Amount	----- Taxing Jurisdiction -----		
						Type	Code	Description
FILE NO: O 75 A			DATE OF PURCHASE: 03/31/1994			GRANTOR: FARMERS HOME ADMINISTRATION		
LEGAL DESCRIPTION: T02 R12-E S26 PT OF SWSW				PARCEL NO: 72635		CONTROL NO: 72635		
20	\$22,397.97	0.66720294	\$14,943.99					
				0	\$0.00	STAT	999999	STATE OF WISCONSIN
				0.00552780	\$82.61	CNTY	53	ROCK COUNTY
				0.00166240	\$24.84	MUNI	53034	TOWN OF ROCK
				0.00990220	\$147.98	REG	532695	SCH D OF JANESVILLE
				0.00101520	\$15.17	VTAE	000500	BLACKHAWK VTAE DISTRICT
Parcel Total:					\$270.60			

LEGAL DESCRIPTION: T02 R12-E S27 PT OF SESE				PARCEL NO: 72636		CONTROL NO: 72636		
33	\$36,958.32	0.66720294	\$24,658.70					
				0	\$0.00	STAT	999999	STATE OF WISCONSIN
				0.00552780	\$136.31	CNTY	53	ROCK COUNTY
				0.00166240	\$40.99	MUNI	53034	TOWN OF ROCK
				0.00990220	\$244.18	REG	532695	SCH D OF JANESVILLE
				0.00101520	\$25.03	VTAE	000500	BLACKHAWK VTAE DISTRICT
Parcel Total:					\$446.51			



# State of Wisconsin / Department of Natural Resources

Tony Evers , Governor

, Secretary

2/5/2025

## Chapter 70.114 - Aids Payment Worksheet For Tax Year 2024(Payment Year 2025) - Payment Due January 31, 2025

5448 of 7093

LEGAL DESCRIPTION: T02 R12-E S27 PT OF SWSE	PARCEL NO: 72637	CONTROL NO: 72637
---	------------------	-------------------

7      \$7,839.59      0.66720294      \$5,230.59

0	\$0.00	STAT	999999	STATE OF WISCONSIN
0.00552780	\$28.91	CNTY	53	ROCK COUNTY
0.00166240	\$8.70	MUNI	53034	TOWN OF ROCK
0.00990220	\$51.79	REG	532695	SCH D OF JANESVILLE
0.00101520	\$5.31	VTAE	000500	BLACKHAWK VTAE DISTRICT

Parcel Total:      \$94.71

LEGAL DESCRIPTION: T02 R12-E S34 PT OF NENE	PARCEL NO: 72638	CONTROL NO: 72638
---	------------------	-------------------

1      \$1,120.78      0.66720294      \$747.79

0	\$0.00	STAT	999999	STATE OF WISCONSIN
0.00552780	\$4.13	CNTY	53	ROCK COUNTY
0.00166240	\$1.24	MUNI	53034	TOWN OF ROCK
0.00990220	\$7.40	REG	532695	SCH D OF JANESVILLE
0.00101520	\$0.76	VTAE	000500	BLACKHAWK VTAE DISTRICT

Parcel Total:      \$13.53

LEGAL DESCRIPTION: T02 R12-E S35 PT OF NENE	PARCEL NO: 72639	CONTROL NO: 72639
---	------------------	-------------------

0.5      \$551.56      0.66720294      \$368.00

0	\$0.00	STAT	999999	STATE OF WISCONSIN
0.00552780	\$2.03	CNTY	53	ROCK COUNTY
0.00166240	\$0.61	MUNI	53034	TOWN OF ROCK
0.00990220	\$3.64	REG	532695	SCH D OF JANESVILLE
0.00101520	\$0.37	VTAE	000500	BLACKHAWK VTAE DISTRICT

Parcel Total:      \$6.65



# State of Wisconsin / Department of Natural Resources

Tony Evers , Governor

, Secretary

2/5/2025

## Chapter 70.114 - Aids Payment Worksheet For Tax Year 2024(Payment Year 2025) - Payment Due January 31, 2025

5449 of 7093

LEGAL DESCRIPTION: T02 R12-E S35 PT OF NENW	PARCEL NO: 72640	CONTROL NO: 72640
---	------------------	-------------------

15.5	\$17,367.21	0.66720294	\$11,587.46
------	-------------	------------	-------------

0	\$0.00	STAT	999999	STATE OF WISCONSIN
0.00552780	\$64.05	CNTY	53	ROCK COUNTY
0.00166240	\$19.26	MUNI	53034	TOWN OF ROCK
0.00990220	\$114.74	REG	532695	SCH D OF JANESVILLE
0.00101520	\$11.76	VTAE	000500	BLACKHAWK VTAE DISTRICT

Parcel Total:	\$209.81
---------------	----------

LEGAL DESCRIPTION: T02 R12-E S35 PT OF SENW	PARCEL NO: 72641	CONTROL NO: 72641
---	------------------	-------------------

0.25	\$274.80	0.66720294	\$183.35
------	----------	------------	----------

0	\$0.00	STAT	999999	STATE OF WISCONSIN
0.00552780	\$1.01	CNTY	53	ROCK COUNTY
0.00166240	\$0.30	MUNI	53034	TOWN OF ROCK
0.00990220	\$1.82	REG	532695	SCH D OF JANESVILLE
0.00101520	\$0.19	VTAE	000500	BLACKHAWK VTAE DISTRICT

Parcel Total:	\$3.32
---------------	--------

LEGAL DESCRIPTION: T02 R12-E S35 PT OF NWNW	PARCEL NO: 72642	CONTROL NO: 72642
---	------------------	-------------------

26.25	\$29,393.54	0.66720294	\$19,611.45
-------	-------------	------------	-------------

0	\$0.00	STAT	999999	STATE OF WISCONSIN
0.00552780	\$108.41	CNTY	53	ROCK COUNTY
0.00166240	\$32.60	MUNI	53034	TOWN OF ROCK
0.00990220	\$194.20	REG	532695	SCH D OF JANESVILLE
0.00101520	\$19.91	VTAE	000500	BLACKHAWK VTAE DISTRICT

Parcel Total:	\$355.12
---------------	----------



# State of Wisconsin / Department of Natural Resources

Tony Evers , Governor

, Secretary

2/5/2025

## Chapter 70.114 - Aids Payment Worksheet For Tax Year 2024(Payment Year 2025) - Payment Due January 31, 2025

5450 of 7093

LEGAL DESCRIPTION: T02 R12-E S35 PT OF NWNE	PARCEL NO: 72643	CONTROL NO: 72643
---	------------------	-------------------

0.25	\$274.80	0.66720294	\$183.35	
------	----------	------------	----------	--

0	\$0.00	STAT	999999	STATE OF WISCONSIN
0.00552780	\$1.01	CNTY	53	ROCK COUNTY
0.00166240	\$0.30	MUNI	53034	TOWN OF ROCK
0.00990220	\$1.82	REG	532695	SCH D OF JANESVILLE
0.00101520	\$0.19	VTAE	000500	BLACKHAWK VTAE DISTRICT

Parcel Total:	\$3.32
---------------	--------

LEGAL DESCRIPTION: T02 R12-E S35 PT OF SENE	PARCEL NO: 72644	CONTROL NO: 72644
---	------------------	-------------------

2.25	\$2,516.36	0.66720294	\$1,678.92	
------	------------	------------	------------	--

0	\$0.00	STAT	999999	STATE OF WISCONSIN
0.00552780	\$9.28	CNTY	53	ROCK COUNTY
0.00166240	\$2.79	MUNI	53034	TOWN OF ROCK
0.00990220	\$16.63	REG	532695	SCH D OF JANESVILLE
0.00101520	\$1.70	VTAE	000500	BLACKHAWK VTAE DISTRICT

Parcel Total:	\$30.40
---------------	---------

LEGAL DESCRIPTION: T02 R12-E S35 PT OF SWNE	PARCEL NO: 72645	CONTROL NO: 72645
---	------------------	-------------------

6	\$6,736.47	0.66720294	\$4,494.59	
---	------------	------------	------------	--

0	\$0.00	STAT	999999	STATE OF WISCONSIN
0.00552780	\$24.85	CNTY	53	ROCK COUNTY
0.00166240	\$7.47	MUNI	53034	TOWN OF ROCK
0.00990220	\$44.51	REG	532695	SCH D OF JANESVILLE
0.00101520	\$4.56	VTAE	000500	BLACKHAWK VTAE DISTRICT

Parcel Total:	\$81.39
---------------	---------



# State of Wisconsin / Department of Natural Resources

Tony Evers , Governor

, Secretary

2/5/2025

Chapter 70.114 - Aids Payment Worksheet For Tax Year 2024(Payment Year 2025) - Payment Due  
January 31, 2025

5451 of 7093

File Number Total: \$1,515.36

Municipality Total: \$1,515.36



# State of Wisconsin / Department of Natural Resources

Tony Evers , Governor

, Secretary

2/5/2025

## Chapter 70.114 - Aids Payment Worksheet For Tax Year 2024(Payment Year 2025) - Payment Due January 31, 2025

5452 of 7093

DETAIL FOR TOWN OF SPRING VALLEY, ROCK COUNTY

Acres	Est. Adjust. Purch. Price	Level of Assessment	Adjusted Local Value	Net Gen. Tax Rate	Calc. Aid Pay Amount	Taxing Jurisdiction Type	Code	Description
FILE NO: WM 60532 *			DATE OF PURCHASE: 01/10/2013			GRANTOR: Pheasants Forever, Inc (form		
LEGAL DESCRIPTION: T02 R10-E S01 NWSE				PARCEL NO: 036-001009		CONTROL NO: 135649		
40	\$21,789.18	0.68168003	\$14,853.25					
				0	\$0.00	STAT	999999	STATE OF WISCONSIN
				0.00568470	\$84.44	CNTY	53	ROCK COUNTY
				0.00385880	\$57.32	MUNI	53036	TOWN OF SPRING VALLEY
				0.00706550	\$104.95	REG	534151	SCH D OF PARKVIEW (ORFORDVILLE)
				0.001044	\$15.51	VTAE	000500	BLACKHAWK VTAE DISTRICT
Parcel Total:					\$262.22			

LEGAL DESCRIPTION: T02 R10-E S01 PT OF SWSE				PARCEL NO: 036-001009		CONTROL NO: 135651		
34.5	\$18,793.17	0.68168003	\$12,810.93					
				0	\$0.00	STAT	999999	STATE OF WISCONSIN
				0.00568470	\$72.83	CNTY	53	ROCK COUNTY
				0.00385880	\$49.43	MUNI	53036	TOWN OF SPRING VALLEY
				0.00706550	\$90.52	REG	534151	SCH D OF PARKVIEW (ORFORDVILLE)
				0.001044	\$13.37	VTAE	000500	BLACKHAWK VTAE DISTRICT
Parcel Total:					\$226.15			





# State of Wisconsin / Department of Natural Resources

Tony Evers , Governor

, Secretary

2/5/2025

## Chapter 70.114 - Aids Payment Worksheet For Tax Year 2024(Payment Year 2025) - Payment Due January 31, 2025

5453 of 7093

LEGAL DESCRIPTION: T02 R10-E S01 PT OF NESW				PARCEL NO: 036-001009		CONTROL NO: 135656		
20	\$10,894.59	0.68168003	\$7,426.62					
				0	\$0.00	STAT	999999	STATE OF WISCONSIN
				0.00568470	\$42.22	CNTY	53	ROCK COUNTY
				0.00385880	\$28.66	MUNI	53036	TOWN OF SPRING VALLEY
				0.00706550	\$52.47	REG	534151	SCH D OF PARKVIEW (ORFORDVILLE)
				0.001044	\$7.75	VTAE	000500	BLACKHAWK VTAE DISTRICT
Parcel Total:					\$131.10			
File Number Total:					\$619.47			
Municipality Total:					\$619.47			



# State of Wisconsin / Department of Natural Resources

Tony Evers , Governor

, Secretary

2/5/2025

## Chapter 70.114 - Aids Payment Worksheet For Tax Year 2024(Payment Year 2025) - Payment Due January 31, 2025

5454 of 7093

DETAIL FOR TOWN OF UNION, ROCK COUNTY

Acres	Est. Adjust. Purch. Price	Level of Assessment	Adjusted Local Value	Net Gen. Tax Rate	Calc. Aid Pay Amount	Type	Code	Taxing Jurisdiction Description
FILE NO: W 1049 *			DATE OF PURCHASE: 06/24/1994			GRANTOR: IZAAK WALTON LEAGUE BELOIT		
LEGAL DESCRIPTION: T04 R10-E S35 PT OF SWNW				PARCEL NO: 06-20-310		CONTROL NO: 74245		
3.47	\$1,116.86	0.85597433	\$956.00					
				0	\$0.00	STAT	999999	STATE OF WISCONSIN
				0.00456610	\$4.37	CNTY	53	ROCK COUNTY
				0.00237980	\$2.28	MUNI	53040	TOWN OF UNION
				0.00855140	\$8.18	REG	531694	SCH D OF EVANSVILLE COMMUNITY
				0.00083850	\$0.80	VTAE	000500	BLACKHAWK VTAE DISTRICT
Parcel Total:					\$15.63			

File Number Total: \$15.63

FILE NO: W 1087 *			DATE OF PURCHASE: 12/31/1993			GRANTOR: STELLA KRUMWIEDE		
LEGAL DESCRIPTION: T04 R10-E S35 PT OF NESW				PARCEL NO: 06-20-311A		CONTROL NO: 71999		
7.5	\$23,985.50	0.85597433	\$20,530.97					
				0	\$0.00	STAT	999999	STATE OF WISCONSIN
				0.00456610	\$93.75	CNTY	53	ROCK COUNTY
				0.00237980	\$48.86	MUNI	53040	TOWN OF UNION
				0.00855140	\$175.57	REG	531694	SCH D OF EVANSVILLE COMMUNITY
				0.00083850	\$17.22	VTAE	000500	BLACKHAWK VTAE DISTRICT
Parcel Total:					\$335.40			



# State of Wisconsin / Department of Natural Resources

Tony Evers , Governor

, Secretary

2/5/2025

## Chapter 70.114 - Aids Payment Worksheet For Tax Year 2024(Payment Year 2025) - Payment Due January 31, 2025

5455 of 7093

LEGAL DESCRIPTION: T04 R10-E S35 PT OF NWSW	PARCEL NO: 06-20-311A	CONTROL NO: 72000
---	-----------------------	-------------------

39.89	\$127,570.88	0.85597433	\$109,197.40	
-------	--------------	------------	--------------	--

0	\$0.00	STAT	999999	STATE OF WISCONSIN
0.00456610	\$498.60	CNTY	53	ROCK COUNTY
0.00237980	\$259.87	MUNI	53040	TOWN OF UNION
0.00855140	\$933.79	REG	531694	SCH D OF EVANSVILLE COMMUNITY
0.00083850	\$91.57	VTAE	000500	BLACKHAWK VTAE DISTRICT

Parcel Total:	\$1,783.83
---------------	------------

LEGAL DESCRIPTION: T04 R10-E S35 SWSW	PARCEL NO: 06-20-311A	CONTROL NO: 72001
---------------------------------------	-----------------------	-------------------

40	\$127,922.67	0.85597433	\$109,498.52	
----	--------------	------------	--------------	--

0	\$0.00	STAT	999999	STATE OF WISCONSIN
0.00456610	\$499.98	CNTY	53	ROCK COUNTY
0.00237980	\$260.58	MUNI	53040	TOWN OF UNION
0.00855140	\$936.36	REG	531694	SCH D OF EVANSVILLE COMMUNITY
0.00083850	\$91.82	VTAE	000500	BLACKHAWK VTAE DISTRICT

Parcel Total:	\$1,788.74
---------------	------------

LEGAL DESCRIPTION: T04 R10-E S35 PT OF SESW	PARCEL NO: 06-20-311A	CONTROL NO: 72002
---	-----------------------	-------------------

29.5	\$94,342.97	0.85597433	\$80,755.16	
------	-------------	------------	-------------	--

0	\$0.00	STAT	999999	STATE OF WISCONSIN
0.00456610	\$368.73	CNTY	53	ROCK COUNTY
0.00237980	\$192.18	MUNI	53040	TOWN OF UNION
0.00855140	\$690.57	REG	531694	SCH D OF EVANSVILLE COMMUNITY
0.00083850	\$67.72	VTAE	000500	BLACKHAWK VTAE DISTRICT

Parcel Total:	\$1,319.20
---------------	------------



# State of Wisconsin / Department of Natural Resources

Tony Evers , Governor

, Secretary

2/5/2025

## Chapter 70.114 - Aids Payment Worksheet For Tax Year 2024(Payment Year 2025) - Payment Due January 31, 2025

5456 of 7093

File Number Total: \$5,227.17

FILE NO: W 1099 \*

DATE OF PURCHASE: 03/23/1994

GRANTOR: ROCK COUNTY

LEGAL DESCRIPTION: T04 R10-E S35 N1/2 OF SENW

PARCEL NO: 6-20-305A

CONTROL NO: 72657

20 \$20,941.08 0.85597433 \$17,925.03

0 \$0.00 STAT 999999 STATE OF WISCONSIN

0.00456610 \$81.85 CNTY 53 ROCK COUNTY

0.00237980 \$42.66 MUNI 53040 TOWN OF UNION

0.00855140 \$153.28 REG 531694 SCH D OF EVANSVILLE COMMUNITY

0.00083850 \$15.03 VTAE 000500 BLACKHAWK VTAE DISTRICT

Parcel Total: \$292.82

LEGAL DESCRIPTION: T04 R10-E S35 PT OF NENW

PARCEL NO: 6-20-305A

CONTROL NO: 72658

7 \$7,329.38 0.85597433 \$6,273.76

0 \$0.00 STAT 999999 STATE OF WISCONSIN

0.00456610 \$28.65 CNTY 53 ROCK COUNTY

0.00237980 \$14.93 MUNI 53040 TOWN OF UNION

0.00855140 \$53.65 REG 531694 SCH D OF EVANSVILLE COMMUNITY

0.00083850 \$5.26 VTAE 000500 BLACKHAWK VTAE DISTRICT

Parcel Total: \$102.49

File Number Total: \$395.31



# State of Wisconsin / Department of Natural Resources

Tony Evers , Governor

, Secretary

2/5/2025

## Chapter 70.114 - Aids Payment Worksheet For Tax Year 2024(Payment Year 2025) - Payment Due January 31, 2025

5457 of 7093

FILE NO: W 1732 *				DATE OF PURCHASE: 12/14/2007				GRANTOR: Berg Real Estate, Inc.			
LEGAL DESCRIPTION: T04 R10-E S34 PT OF NWSE				PARCEL NO: 6-20-280A				CONTROL NO: 102113			
15	\$186,140.09	0.85597433	\$159,331.14								
				0	\$0.00	STAT	999999	STATE OF WISCONSIN			
				0.00456610	\$727.51	CNTY	53	ROCK COUNTY			
				0.00237980	\$379.18	MUNI	53040	TOWN OF UNION			
				0.00855140	\$1,362.50	REG	531694	SCH D OF EVANSVILLE COMMUNITY			
				0.00083850	\$133.61	VTAE	000500	BLACKHAWK VTAE DISTRICT			
				Parcel Total:		\$2,602.80					

LEGAL DESCRIPTION: T04 R10-E S34 PT OF SWSE				PARCEL NO: 6-20-280A				CONTROL NO: 102114			
15	\$186,140.09	0.85597433	\$159,331.14								
				0	\$0.00	STAT	999999	STATE OF WISCONSIN			
				0.00456610	\$727.51	CNTY	53	ROCK COUNTY			
				0.00237980	\$379.18	MUNI	53040	TOWN OF UNION			
				0.00855140	\$1,362.50	REG	531694	SCH D OF EVANSVILLE COMMUNITY			
				0.00083850	\$133.61	VTAE	000500	BLACKHAWK VTAE DISTRICT			
				Parcel Total:		\$2,602.80					

				File Number Total:		\$5,205.60					
--	--	--	--	--------------------	--	------------	--	--	--	--	--

				Municipality Total:		\$10,843.71					
--	--	--	--	---------------------	--	-------------	--	--	--	--	--



# State of Wisconsin / Department of Natural Resources

Tony Evers , Governor

, Secretary

2/5/2025

## Chapter 70.114 - Aids Payment Worksheet For Tax Year 2024(Payment Year 2025) - Payment Due January 31, 2025

5458 of 7093

DETAIL FOR TOWN OF BIG FALLS, RUSK COUNTY

Acres	Est. Adjust. Purch. Price	Level of Assessment	Adjusted Local Value	Net Gen. Tax Rate	Calc. Aid Pay Amount	Type	Code	----- Taxing Jurisdiction ----- Description
FILE NO: NF 778 *			DATE OF PURCHASE: 12/04/2001			GRANTOR: DAN SCHREIBER		
LEGAL DESCRIPTION: T36 R05-W S13 N1/2 GV LT 2				PARCEL NO: 6-00212-0000		CONTROL NO: 86255		
30.64	\$138,091.26	0.78079254	\$107,820.63					
				0	\$0.00	STAT	999999	STATE OF WISCONSIN
				0.006296	\$678.84	CNTY	54	RUSK COUNTY
				0.00067330	\$72.60	MUNI	54006	TOWN OF BIG FALLS
				0.00608160	\$655.73	REG	545757	SCH D OF FLAMBEAU
				0.00027490	\$29.64	VTAE	001700	NORTHWOOD TECHNICAL COLLEGE
Parcel Total:					\$1,436.81			
File Number Total:					\$1,436.81			
Municipality Total:					\$1,436.81			



# State of Wisconsin / Department of Natural Resources

Tony Evers , Governor

, Secretary

2/5/2025

## Chapter 70.114 - Aids Payment Worksheet For Tax Year 2024(Payment Year 2025) - Payment Due January 31, 2025

5459 of 7093

DETAIL FOR TOWN OF CEDAR RAPIDS, RUSK COUNTY

Acres	Est. Adjust. Purch. Price	Level of Assessment	Adjusted Local Value	Net Gen. Tax Rate	Calc. Aid Pay Amount	Type	Code	----- Taxing Jurisdiction ----- Description
FILE NO: NF 774 *			DATE OF PURCHASE: 12/26/2000			GRANTOR: JOHN JIPSON		
LEGAL DESCRIPTION: T36 R04-W S03 PT GV LT 8				PARCEL NO: 008-38-0		CONTROL NO: 84763		
5.69	\$38,094.55	0.72154989	\$27,487.12					
				0	\$0.00	STAT	999999	STATE OF WISCONSIN
				0.00694890	\$191.00	CNTY	54	RUSK COUNTY
				0	\$0.00	MUNI	54008	TOWN OF CEDAR RAPIDS
				0.00671220	\$184.50	REG	545757	SCH D OF FLAMBEAU
				0.00030330	\$8.34	VTAE	001700	NORTHWOOD TECHNICAL COLLEGE
Parcel Total:					\$383.84			
File Number Total:					\$383.84			
Municipality Total:					\$383.84			



# State of Wisconsin / Department of Natural Resources

Tony Evers , Governor

, Secretary

2/5/2025

## Chapter 70.114 - Aids Payment Worksheet For Tax Year 2024(Payment Year 2025) - Payment Due January 31, 2025

5460 of 7093

DETAIL FOR TOWN OF HAWKINS, RUSK COUNTY

Acres	Est. Adjust. Purch. Price	Level of Assessment	Adjusted Local Value	Net Gen. Tax Rate	Calc. Aid Pay Amount	Type	Code	----- Taxing Jurisdiction ----- Description
FILE NO: NA 20032 *			DATE OF PURCHASE: 12/22/2009			GRANTOR: Board of Commissioners of Pu		
LEGAL DESCRIPTION: T34 R03-W S24 NENE				PARCEL NO: 018-00242-0000		CONTROL NO: 112940		
40	\$37,322.82	0.78165055	\$29,173.41					
				0	\$0.00	STAT	999999	STATE OF WISCONSIN
				0.00633540	\$184.82	CNTY	54	RUSK COUNTY
				0.00384220	\$112.09	MUNI	54018	TOWN OF HAWKINS
				0.00639250	\$186.49	REG	545757	SCH D OF FLAMBEAU
				0.000289	\$8.43	VTAE	001700	NORTHWOOD TECHNICAL COLLEGE
Parcel Total:					\$491.83			
File Number Total:					\$491.83			
Municipality Total:					\$491.83			





# State of Wisconsin / Department of Natural Resources

Tony Evers , Governor

, Secretary

2/5/2025

## Chapter 70.114 - Aids Payment Worksheet For Tax Year 2024(Payment Year 2025) - Payment Due January 31, 2025

5461 of 7093

DETAIL FOR TOWN OF CYLON, ST. CROIX COUNTY

Acres	Est. Adjust. Purch. Price	Level of Assessment	Adjusted Local Value	Net Gen. Tax Rate	Calc. Aid Pay Amount	----- Taxing Jurisdiction -----		
						Type	Code	Description
FILE NO: W 1204 *			DATE OF PURCHASE: 11/13/1995			GRANTOR: JANICE B ANDERSON ET AL		
LEGAL DESCRIPTION: T31 R16-W S23 NWNW				PARCEL NO: 006-1051-60		CONTROL NO: 75825		
40	\$48,839.35	0.72575248	\$35,445.28					
				0	\$0.00	STAT	999999	STATE OF WISCONSIN
				0.00361570	\$128.16	CNTY	55	ST. CROIX COUNTY
				0.00301680	\$106.93	MUNI	55006	TOWN OF CYLON
				0.01098580	\$389.39	REG	553962	SCH D OF NEW RICHMOND
				0.000313	\$11.09	VTAE	001700	NORTHWOOD TECHNICAL COLLEGE
<b>Parcel Total:</b>					<b>\$635.57</b>			

File Number Total: \$635.57

FILE NO: W 1669 *			DATE OF PURCHASE: 10/13/2006			GRANTOR: PETER KLING		
LEGAL DESCRIPTION: T31 R16-W S19 PT OF SWNW				PARCEL NO: 006-1041-95-0000		CONTROL NO: 95304		
27.71	\$166,634.35	0.72575248	\$120,935.29					
				0	\$0.00	STAT	999999	STATE OF WISCONSIN
				0.00361570	\$437.26	CNTY	55	ST. CROIX COUNTY
				0.00301680	\$364.83	MUNI	55006	TOWN OF CYLON
				0.01098580	\$1,328.57	REG	553962	SCH D OF NEW RICHMOND
				0.000313	\$37.85	VTAE	001700	NORTHWOOD TECHNICAL COLLEGE
<b>Parcel Total:</b>					<b>\$2,168.51</b>			



# State of Wisconsin / Department of Natural Resources

Tony Evers , Governor

, Secretary

2/5/2025

## Chapter 70.114 - Aids Payment Worksheet For Tax Year 2024(Payment Year 2025) - Payment Due January 31, 2025

5462 of 7093

LEGAL DESCRIPTION: T31 R16-W S19 PT OF SENW      PARCEL NO: 006-1041-95-0000      CONTROL NO: 95305

7.29      \$43,838.48      0.72575248      \$31,815.89

0      \$0.00      STAT      999999      STATE OF WISCONSIN

0.00361570      \$115.04      CNTY      55      ST. CROIX COUNTY

0.00301680      \$95.98      MUNI      55006      TOWN OF CYLON

0.01098580      \$349.52      REG      553962      SCH D OF NEW RICHMOND

0.000313      \$9.96      VTAE      001700      NORTHWOOD TECHNICAL COLLEGE

Parcel Total:      \$570.50

File Number Total:      \$2,739.01

FILE NO: W 1680 \*      DATE OF PURCHASE: 09/13/2006      GRANTOR: TOWN OF CYLON

LEGAL DESCRIPTION: T31 R16-W S10 PT OF SESE      PARCEL NO: 006-1022-95-110      CONTROL NO: 96856

1      \$265.93      0.72575248      \$193.00

0      \$0.00      STAT      999999      STATE OF WISCONSIN

0.00361570      \$0.70      CNTY      55      ST. CROIX COUNTY

0.00301680      \$0.58      MUNI      55006      TOWN OF CYLON

0.01098580      \$2.12      REG      553962      SCH D OF NEW RICHMOND

0.000313      \$0.06      VTAE      001700      NORTHWOOD TECHNICAL COLLEGE

Parcel Total:      \$3.46



# State of Wisconsin / Department of Natural Resources

Tony Evers , Governor

, Secretary

2/5/2025

## Chapter 70.114 - Aids Payment Worksheet For Tax Year 2024(Payment Year 2025) - Payment Due January 31, 2025

5463 of 7093

LEGAL DESCRIPTION: T31 R16-W S11 PT OF SWSW	PARCEL NO: 06-1024-20-000	CONTROL NO: 96857
---	---------------------------	-------------------

1	\$265.93	0.72575248	\$193.00	
---	----------	------------	----------	--

0	\$0.00	STAT	999999	STATE OF WISCONSIN
0.00361570	\$0.70	CNTY	55	ST. CROIX COUNTY
0.00301680	\$0.58	MUNI	55006	TOWN OF CYLON
0.01098580	\$2.12	REG	553962	SCH D OF NEW RICHMOND
0.000313	\$0.06	VTAE	001700	NORTHWOOD TECHNICAL COLLEGE

Parcel Total:	\$3.46
---------------	--------

LEGAL DESCRIPTION: T31 R16-W S14 PT OF SWNW	PARCEL NO: 006-1030-80-000	CONTROL NO: 96858
---	----------------------------	-------------------

1.5	\$398.23	0.72575248	\$289.01	
-----	----------	------------	----------	--

0	\$0.00	STAT	999999	STATE OF WISCONSIN
0.00361570	\$1.04	CNTY	55	ST. CROIX COUNTY
0.00301680	\$0.87	MUNI	55006	TOWN OF CYLON
0.01098580	\$3.18	REG	553962	SCH D OF NEW RICHMOND
0.000313	\$0.09	VTAE	001700	NORTHWOOD TECHNICAL COLLEGE

Parcel Total:	\$5.18
---------------	--------

LEGAL DESCRIPTION: T31 R16-W S14 PT OF NWNW	PARCEL NO: 006-1030-70-000	CONTROL NO: 96859
---	----------------------------	-------------------

1.5	\$398.23	0.72575248	\$289.01	
-----	----------	------------	----------	--

0	\$0.00	STAT	999999	STATE OF WISCONSIN
0.00361570	\$1.04	CNTY	55	ST. CROIX COUNTY
0.00301680	\$0.87	MUNI	55006	TOWN OF CYLON
0.01098580	\$3.18	REG	553962	SCH D OF NEW RICHMOND
0.000313	\$0.09	VTAE	001700	NORTHWOOD TECHNICAL COLLEGE

Parcel Total:	\$5.18
---------------	--------



# State of Wisconsin / Department of Natural Resources

Tony Evers , Governor

, Secretary

2/5/2025

## Chapter 70.114 - Aids Payment Worksheet For Tax Year 2024(Payment Year 2025) - Payment Due January 31, 2025

5464 of 7093

LEGAL DESCRIPTION: T31 R16-W S15 PT OF NENE	PARCEL NO: 006-1032-10-000	CONTROL NO: 96860
---	----------------------------	-------------------

1.5	\$398.23	0.72575248	\$289.01	
-----	----------	------------	----------	--

	0	\$0.00	STAT	999999	STATE OF WISCONSIN
	0.00361570	\$1.04	CNTY	55	ST. CROIX COUNTY
	0.00301680	\$0.87	MUNI	55006	TOWN OF CYLON
	0.01098580	\$3.18	REG	553962	SCH D OF NEW RICHMOND
	0.000313	\$0.09	VTAE	001700	NORTHWOOD TECHNICAL COLLEGE

	Parcel Total:	\$5.18
--	---------------	--------

LEGAL DESCRIPTION: T31 R16-W S15 PT OF SENE	PARCEL NO: 006-1-32-40-000	CONTROL NO: 96861
---	----------------------------	-------------------

1.5	\$398.23	0.72575248	\$289.01	
-----	----------	------------	----------	--

	0	\$0.00	STAT	999999	STATE OF WISCONSIN
	0.00361570	\$1.04	CNTY	55	ST. CROIX COUNTY
	0.00301680	\$0.87	MUNI	55006	TOWN OF CYLON
	0.01098580	\$3.18	REG	553962	SCH D OF NEW RICHMOND
	0.000313	\$0.09	VTAE	001700	NORTHWOOD TECHNICAL COLLEGE

	Parcel Total:	\$5.18
--	---------------	--------

	File Number Total:	\$27.64
--	--------------------	---------



# State of Wisconsin / Department of Natural Resources

Tony Evers , Governor

, Secretary

2/5/2025

## Chapter 70.114 - Aids Payment Worksheet For Tax Year 2024(Payment Year 2025) - Payment Due January 31, 2025

5465 of 7093

FILE NO: WM 60179 *				DATE OF PURCHASE: 07/26/2012				GRANTOR: St. Croix County, Wisconsin			
LEGAL DESCRIPTION: T31 R16-W S15 SWNE				PARCEL NO: 006-1032-30-000				CONTROL NO: 125091			
40	\$42,282.82	0.72575248	\$30,686.86								
				0	\$0.00	STAT	999999	STATE OF WISCONSIN			
				0.00361570	\$110.95	CNTY	55	ST. CROIX COUNTY			
				0.00301680	\$92.57	MUNI	55006	TOWN OF CYLON			
				0.009985	\$306.41	REG	481127	SCH D OF CLEAR LAKE			
				0.000313	\$9.60	VTAE	001700	NORTHWOOD TECHNICAL COLLEGE			
				0	\$0.00	SEWR	558020	UPPER WILLOW REHABILITATION DISTRICT			
Parcel Total:					\$519.53						

File Number Total:	\$519.53
--------------------	----------

FILE NO: WM 60244 *				DATE OF PURCHASE: 08/29/2013				GRANTOR: Town of Cylon			
LEGAL DESCRIPTION: T31 R16-W S09 PT OF SESE				PARCEL NO: 006-1020-60-000				CONTROL NO: 129411			
0.02	\$9.36	0.72575248	\$6.80								
				0	\$0.00	STAT	999999	STATE OF WISCONSIN			
				0.00361570	\$0.02	CNTY	55	ST. CROIX COUNTY			
				0.00301680	\$0.02	MUNI	55006	TOWN OF CYLON			
				0.00960850	\$0.07	REG	480119	SCH D OF AMERY			
				0.000313	\$0.00	VTAE	001700	NORTHWOOD TECHNICAL COLLEGE			
				0	\$0.00	SEWR	558020	UPPER WILLOW REHABILITATION DISTRICT			
Parcel Total:					\$0.11						



# State of Wisconsin / Department of Natural Resources

Tony Evers , Governor

, Secretary

2/5/2025

## Chapter 70.114 - Aids Payment Worksheet For Tax Year 2024(Payment Year 2025) - Payment Due January 31, 2025

5466 of 7093

LEGAL DESCRIPTION: T31 R16-W S10 PT OF SWSW				PARCEL NO: 006-1022-40-000			CONTROL NO: 129412	
0.03	\$14.05	0.72575248	\$10.19					
				0	\$0.00	STAT	999999	STATE OF WISCONSIN
				0.00361570	\$0.04	CNTY	55	ST. CROIX COUNTY
				0.00301680	\$0.03	MUNI	55006	TOWN OF CYLON
				0.009985	\$0.10	REG	481127	SCH D OF CLEAR LAKE
				0.000313	\$0.00	VTAE	001700	NORTHWOOD TECHNICAL COLLEGE
				0	\$0.00	SEWR	558020	UPPER WILLOW REHABILITATION DISTRICT
Parcel Total:					\$0.17			

LEGAL DESCRIPTION: T31 R16-W S16 PT OF NENE				PARCEL NO: 006-1034-10-000			CONTROL NO: 129413	
0.03	\$14.05	0.72575248	\$10.19					
				0	\$0.00	STAT	999999	STATE OF WISCONSIN
				0.00361570	\$0.04	CNTY	55	ST. CROIX COUNTY
				0.00301680	\$0.03	MUNI	55006	TOWN OF CYLON
				0.00960850	\$0.10	REG	480119	SCH D OF AMERY
				0.000313	\$0.00	VTAE	001700	NORTHWOOD TECHNICAL COLLEGE
				0	\$0.00	SEWR	558020	UPPER WILLOW REHABILITATION DISTRICT
Parcel Total:					\$0.17			



# State of Wisconsin / Department of Natural Resources

Tony Evers , Governor

, Secretary

2/5/2025

## Chapter 70.114 - Aids Payment Worksheet For Tax Year 2024(Payment Year 2025) - Payment Due January 31, 2025

5467 of 7093

LEGAL DESCRIPTION: T31 R16-W S15 PT OF NWNW				PARCEL NO: 006-1032-60-000			CONTROL NO: 129414	
0.03	\$14.05	0.72575248	\$10.19					
				0	\$0.00	STAT	999999	STATE OF WISCONSIN
				0.00361570	\$0.04	CNTY	55	ST. CROIX COUNTY
				0.00301680	\$0.03	MUNI	55006	TOWN OF CYLON
				0.009985	\$0.10	REG	481127	SCH D OF CLEAR LAKE
				0.000313	\$0.00	VTAE	001700	NORTHWOOD TECHNICAL COLLEGE
				0	\$0.00	SEWR	558020	UPPER WILLOW REHABILITATION DISTRICT
Parcel Total:					\$0.17			

LEGAL DESCRIPTION: T31 R16-W S15 PT OF SWNW				PARCEL NO: 006-1032-70-000			CONTROL NO: 129425	
0.01	\$4.68	0.72575248	\$3.40					
				0	\$0.00	STAT	999999	STATE OF WISCONSIN
				0.00361570	\$0.01	CNTY	55	ST. CROIX COUNTY
				0.00301680	\$0.01	MUNI	55006	TOWN OF CYLON
				0.009985	\$0.03	REG	481127	SCH D OF CLEAR LAKE
				0.000313	\$0.00	VTAE	001700	NORTHWOOD TECHNICAL COLLEGE
				0	\$0.00	SEWR	558020	UPPER WILLOW REHABILITATION DISTRICT
Parcel Total:					\$0.05			



# State of Wisconsin / Department of Natural Resources

Tony Evers , Governor

, Secretary

2/5/2025

## Chapter 70.114 - Aids Payment Worksheet For Tax Year 2024(Payment Year 2025) - Payment Due January 31, 2025

5468 of 7093

LEGAL DESCRIPTION: T31 R16-W S16 PT OF SENE				PARCEL NO: 006-1034-50-000				CONTROL NO: 134017			
0.01	\$4.68	0.72575248	\$3.40								
				0	\$0.00	STAT	999999	STATE OF WISCONSIN			
				0.00361570	\$0.01	CNTY	55	ST. CROIX COUNTY			
				0.00301680	\$0.01	MUNI	55006	TOWN OF CYLON			
				0.00960850	\$0.03	REG	480119	SCH D OF AMERY			
				0.000313	\$0.00	VTAE	001700	NORTHWOOD TECHNICAL COLLEGE			
				0	\$0.00	SEWR	558020	UPPER WILLOW REHABILITATION DISTRICT			
Parcel Total:					\$0.05						

File Number Total:	\$0.72
--------------------	--------

FILE NO: WM 60688 *				DATE OF PURCHASE: 01/11/2007				GRANTOR: MICHAEL D NINKE			
LEGAL DESCRIPTION: T31 R16-W S02 PT OF NESE				PARCEL NO: 006-1003-40-000				CONTROL NO: 141592			
36.25	\$90,159.40	0.72575248	\$65,433.41								
				0	\$0.00	STAT	999999	STATE OF WISCONSIN			
				0.00361570	\$236.59	CNTY	55	ST. CROIX COUNTY			
				0.00301680	\$197.40	MUNI	55006	TOWN OF CYLON			
				0.009985	\$653.35	REG	481127	SCH D OF CLEAR LAKE			
				0.000313	\$20.48	VTAE	001700	NORTHWOOD TECHNICAL COLLEGE			
Parcel Total:					\$1,107.82						





# State of Wisconsin / Department of Natural Resources

Tony Evers , Governor

, Secretary

2/5/2025

## Chapter 70.114 - Aids Payment Worksheet For Tax Year 2024(Payment Year 2025) - Payment Due January 31, 2025

5469 of 7093

LEGAL DESCRIPTION: T31 R16-W S02 PT OF NENE				PARCEL NO:				CONTROL NO: 141593	
9.5	\$23,627.98	0.72575248	\$17,148.06						
				0	\$0.00	STAT	999999	STATE OF WISCONSIN	
				0.00361570	\$62.00	CNTY	55	ST. CROIX COUNTY	
				0.00301680	\$51.73	MUNI	55006	TOWN OF CYLON	
				0.009985	\$171.22	REG	481127	SCH D OF CLEAR LAKE	
				0.000313	\$5.37	VTAE	001700	NORTHWOOD TECHNICAL COLLEGE	
Parcel Total:					\$290.32				

LEGAL DESCRIPTION: T31 R16-W S02 PT OF SENE				PARCEL NO: 006-1004-50-000				CONTROL NO: 141594	
25.25	\$62,800.68	0.72575248	\$45,577.75						
				0	\$0.00	STAT	999999	STATE OF WISCONSIN	
				0.00361570	\$164.79	CNTY	55	ST. CROIX COUNTY	
				0.00301680	\$137.50	MUNI	55006	TOWN OF CYLON	
				0.009985	\$455.09	REG	481127	SCH D OF CLEAR LAKE	
				0.000313	\$14.26	VTAE	001700	NORTHWOOD TECHNICAL COLLEGE	
Parcel Total:					\$771.64				

File Number Total:					\$2,169.78				
--------------------	--	--	--	--	------------	--	--	--	--



# State of Wisconsin / Department of Natural Resources

Tony Evers , Governor

, Secretary

2/5/2025

## Chapter 70.114 - Aids Payment Worksheet For Tax Year 2024(Payment Year 2025) - Payment Due January 31, 2025

5470 of 7093

FILE NO: WM 60689 *		DATE OF PURCHASE: 12/22/1999		GRANTOR: BENJAMIN BLOMBERG	
LEGAL DESCRIPTION: T31 R16-W S02 NWSE		PARCEL NO: 083342		CONTROL NO: 141595	
40	\$5,244.67	0.72575248	\$3,806.33		
		0	\$0.00	STAT 999999	STATE OF WISCONSIN
		0.00361570	\$13.76	CNTY 55	ST. CROIX COUNTY
		0.00301680	\$11.48	MUNI 55006	TOWN OF CYLON
		0.009985	\$38.01	REG 481127	SCH D OF CLEAR LAKE
		0.000313	\$1.19	VTAE 001700	NORTHWOOD TECHNICAL COLLEGE
Parcel Total:			\$64.44		

LEGAL DESCRIPTION: T31 R16-W S02 NESW		PARCEL NO: 083341		CONTROL NO: 141596	
40	\$7,243.89	0.72575248	\$5,257.27		
		0	\$0.00	STAT 999999	STATE OF WISCONSIN
		0.00361570	\$19.01	CNTY 55	ST. CROIX COUNTY
		0.00301680	\$15.86	MUNI 55006	TOWN OF CYLON
		0.009985	\$52.49	REG 481127	SCH D OF CLEAR LAKE
		0.000313	\$1.65	VTAE 001700	NORTHWOOD TECHNICAL COLLEGE
Parcel Total:			\$89.01		



# State of Wisconsin / Department of Natural Resources

Tony Evers , Governor

, Secretary

2/5/2025

## Chapter 70.114 - Aids Payment Worksheet For Tax Year 2024(Payment Year 2025) - Payment Due January 31, 2025

5471 of 7093

LEGAL DESCRIPTION: T31 R16-W S02 SENW	PARCEL NO: 083340	CONTROL NO: 141597
---------------------------------------	-------------------	--------------------

40	\$32,720.51	0.72575248	\$23,746.99	
----	-------------	------------	-------------	--

0	\$0.00	STAT	999999	STATE OF WISCONSIN
---	--------	------	--------	--------------------

0.00361570	\$85.86	CNTY	55	ST. CROIX COUNTY
------------	---------	------	----	------------------

0.00301680	\$71.64	MUNI	55006	TOWN OF CYLON
------------	---------	------	-------	---------------

0.009985	\$237.11	REG	481127	SCH D OF CLEAR LAKE
----------	----------	-----	--------	---------------------

0.000313	\$7.43	VTAE	001700	NORTHWOOD TECHNICAL COLLEGE
----------	--------	------	--------	-----------------------------

Parcel Total:	\$402.04
---------------	----------

LEGAL DESCRIPTION: T31 R16-W S02 SWNE	PARCEL NO: 083339	CONTROL NO: 141598
---------------------------------------	-------------------	--------------------

40	\$5,244.67	0.72575248	\$3,806.33	
----	------------	------------	------------	--

0	\$0.00	STAT	999999	STATE OF WISCONSIN
---	--------	------	--------	--------------------

0.00361570	\$13.76	CNTY	55	ST. CROIX COUNTY
------------	---------	------	----	------------------

0.00301680	\$11.48	MUNI	55006	TOWN OF CYLON
------------	---------	------	-------	---------------

0.009985	\$38.01	REG	481127	SCH D OF CLEAR LAKE
----------	---------	-----	--------	---------------------

0.000313	\$1.19	VTAE	001700	NORTHWOOD TECHNICAL COLLEGE
----------	--------	------	--------	-----------------------------

Parcel Total:	\$64.44
---------------	---------

File Number Total:	\$619.93
--------------------	----------



# State of Wisconsin / Department of Natural Resources

Tony Evers , Governor

, Secretary

2/5/2025

## Chapter 70.114 - Aids Payment Worksheet For Tax Year 2024(Payment Year 2025) - Payment Due January 31, 2025

5472 of 7093

FILE NO: WM 60702 *				DATE OF PURCHASE: 02/26/1997				GRANTOR: JOHN W ODEN ESTATE			
LEGAL DESCRIPTION: T31 R16-W S19 PT OF SWNW				PARCEL NO: 006-1041-95				CONTROL NO: 141663			
16.99	\$21,541.34	0.72575248	\$15,633.68								
				0	\$0.00	STAT	999999	STATE OF WISCONSIN			
				0.00361570	\$56.53	CNTY	55	ST. CROIX COUNTY			
				0.00301680	\$47.16	MUNI	55006	TOWN OF CYLON			
				0.01098580	\$171.75	REG	553962	SCH D OF NEW RICHMOND			
				0.000313	\$4.89	VTAE	001700	NORTHWOOD TECHNICAL COLLEGE			
Parcel Total:					\$280.33						

LEGAL DESCRIPTION: T31 R16-W S19 NWSW				PARCEL NO: 006-1042-30				CONTROL NO: 141664			
49.13	\$58,548.25	0.72575248	\$42,491.54								
				0	\$0.00	STAT	999999	STATE OF WISCONSIN			
				0.00361570	\$153.64	CNTY	55	ST. CROIX COUNTY			
				0.00301680	\$128.19	MUNI	55006	TOWN OF CYLON			
				0.01098580	\$466.80	REG	553962	SCH D OF NEW RICHMOND			
				0.000313	\$13.30	VTAE	001700	NORTHWOOD TECHNICAL COLLEGE			
Parcel Total:					\$761.93						



# State of Wisconsin / Department of Natural Resources

Tony Evers , Governor

, Secretary

2/5/2025

## Chapter 70.114 - Aids Payment Worksheet For Tax Year 2024(Payment Year 2025) - Payment Due January 31, 2025

5473 of 7093

LEGAL DESCRIPTION: T31 R16-W S19 NESW	PARCEL NO: 006-1042-20	CONTROL NO: 141665
---------------------------------------	------------------------	--------------------

40	\$43,220.76	0.72575248	\$31,367.58
----	-------------	------------	-------------

0	\$0.00	STAT	999999	STATE OF WISCONSIN
0.00361570	\$113.41	CNTY	55	ST. CROIX COUNTY
0.00301680	\$94.63	MUNI	55006	TOWN OF CYLON
0.01098580	\$344.60	REG	553962	SCH D OF NEW RICHMOND
0.000313	\$9.82	VTAE	001700	NORTHWOOD TECHNICAL COLLEGE

Parcel Total:	\$562.46
---------------	----------

LEGAL DESCRIPTION: T31 R16-W S19 PT OF SENW	PARCEL NO: 006-1042-10	CONTROL NO: 141666
---	------------------------	--------------------

13.88	\$17,536.86	0.72575248	\$12,727.42
-------	-------------	------------	-------------

0	\$0.00	STAT	999999	STATE OF WISCONSIN
0.00361570	\$46.02	CNTY	55	ST. CROIX COUNTY
0.00301680	\$38.40	MUNI	55006	TOWN OF CYLON
0.01098580	\$139.82	REG	553962	SCH D OF NEW RICHMOND
0.000313	\$3.98	VTAE	001700	NORTHWOOD TECHNICAL COLLEGE

Parcel Total:	\$228.22
---------------	----------

File Number Total:	\$1,832.94
--------------------	------------



# State of Wisconsin / Department of Natural Resources

Tony Evers , Governor

, Secretary

2/5/2025

## Chapter 70.114 - Aids Payment Worksheet For Tax Year 2024(Payment Year 2025) - Payment Due January 31, 2025

5474 of 7093

FILE NO: WM 60703 *		DATE OF PURCHASE: 02/16/2001			GRANTOR: PHEASANTS FOREVER, INC			
LEGAL DESCRIPTION: T31 R16-W S30 PT OF NENW				PARCEL NO: 006-1066-50-000		CONTROL NO: 141667		
5	\$2,225.94	0.72575248	\$1,615.48					
				0	\$0.00	STAT	999999	STATE OF WISCONSIN
				0.00361570	\$5.84	CNTY	55	ST. CROIX COUNTY
				0.00301680	\$4.87	MUNI	55006	TOWN OF CYLON
				0.01098580	\$17.75	REG	553962	SCH D OF NEW RICHMOND
				0.000313	\$0.51	VTAE	001700	NORTHWOOD TECHNICAL COLLEGE
Parcel Total:					\$28.97			

LEGAL DESCRIPTION: T31 R16-W S19 SESW		PARCEL NO: 006-1042-50-000			CONTROL NO: 141668			
40	\$29,740.86	0.72575248	\$21,584.50					
				0	\$0.00	STAT	999999	STATE OF WISCONSIN
				0.00361570	\$78.04	CNTY	55	ST. CROIX COUNTY
				0.00301680	\$65.12	MUNI	55006	TOWN OF CYLON
				0.01098580	\$237.12	REG	553962	SCH D OF NEW RICHMOND
				0.000313	\$6.76	VTAE	001700	NORTHWOOD TECHNICAL COLLEGE
Parcel Total:					\$387.04			

File Number Total:					\$416.01			
--------------------	--	--	--	--	----------	--	--	--



# State of Wisconsin / Department of Natural Resources

Tony Evers , Governor

, Secretary

2/5/2025

## Chapter 70.114 - Aids Payment Worksheet For Tax Year 2024(Payment Year 2025) - Payment Due January 31, 2025

5475 of 7093

FILE NO: WM 60704 *				DATE OF PURCHASE: 08/28/2006				GRANTOR: ANDERSON REVOCABLE TRUST			
LEGAL DESCRIPTION: T31 R16-W S19 SWNE				PARCEL NO: 6-1041-40-000				CONTROL NO: 141669			
40	\$166,249.43	0.72575248	\$120,655.93								
				0	\$0.00	STAT	999999	STATE OF WISCONSIN			
				0.00361570	\$436.25	CNTY	55	ST. CROIX COUNTY			
				0.00301680	\$363.99	MUNI	55006	TOWN OF CYLON			
				0.01098580	\$1,325.50	REG	553962	SCH D OF NEW RICHMOND			
				0.000313	\$37.76	VTAE	001700	NORTHWOOD TECHNICAL COLLEGE			
Parcel Total:					\$2,163.50						

LEGAL DESCRIPTION: T31 R16-W S19 PT OF NWNE				PARCEL NO: 096888				CONTROL NO: 141670			
0.5	\$2,078.19	0.72575248	\$1,508.25								
				0	\$0.00	STAT	999999	STATE OF WISCONSIN			
				0.00361570	\$5.45	CNTY	55	ST. CROIX COUNTY			
				0.00301680	\$4.55	MUNI	55006	TOWN OF CYLON			
				0.01098580	\$16.57	REG	553962	SCH D OF NEW RICHMOND			
				0.000313	\$0.47	VTAE	001700	NORTHWOOD TECHNICAL COLLEGE			
Parcel Total:					\$27.04						



# State of Wisconsin / Department of Natural Resources

Tony Evers , Governor

, Secretary

2/5/2025

## Chapter 70.114 - Aids Payment Worksheet For Tax Year 2024(Payment Year 2025) - Payment Due January 31, 2025

5476 of 7093

LEGAL DESCRIPTION: T31 R16-W S19 PT OF SENW				PARCEL NO: 6-1041-10-000		CONTROL NO: 141671	
10	\$41,562.36	0.72575248	\$30,163.98				
			0	\$0.00	STAT	999999	STATE OF WISCONSIN
			0.00361570	\$109.06	CNTY	55	ST. CROIX COUNTY
			0.00301680	\$91.00	MUNI	55006	TOWN OF CYLON
			0.01098580	\$331.37	REG	553962	SCH D OF NEW RICHMOND
			0.000313	\$9.44	VTAE	001700	NORTHWOOD TECHNICAL COLLEGE
Parcel Total:				\$540.87			
File Number Total:				\$2,731.41			
Municipality Total:				\$11,692.54			





# State of Wisconsin / Department of Natural Resources

Tony Evers , Governor

, Secretary

2/5/2025

## Chapter 70.114 - Aids Payment Worksheet For Tax Year 2024(Payment Year 2025) - Payment Due January 31, 2025

5477 of 7093

DETAIL FOR TOWN OF EMERALD, ST. CROIX COUNTY

Acres	Est. Adjust. Purch. Price	Level of Assessment	Adjusted Local Value	Net Gen. Tax Rate	Calc. Aid Pay Amount	Taxing Jurisdiction Type	Code	Description
FILE NO: WM 60694 *			DATE OF PURCHASE: 12/01/2005			GRANTOR: PHEASANTS FOREVER		
LEGAL DESCRIPTION: T30 R16-W S09 PT OF SESW				PARCEL NO: 010-1021-30-000		CONTROL NO: 141617		
35.73	\$129,614.59	0.90251345	\$116,978.91					
				0	\$0.00	STAT	999999	STATE OF WISCONSIN
				0.00291520	\$341.02	CNTY	55	ST. CROIX COUNTY
				0.00255320	\$298.67	MUNI	55010	TOWN OF EMERALD
				0.00782660	\$915.55	REG	552198	SCH D OF GLENWOOD CITY
				0.00025240	\$29.52	VTAE	001700	NORTHWOOD TECHNICAL COLLEGE
<b>Parcel Total:</b>					<b>\$1,584.76</b>			

LEGAL DESCRIPTION: T30 R16-W S09 NWSE				PARCEL NO: 010-1021-60-000		CONTROL NO: 141618		
40	\$145,104.95	0.90251345	\$130,959.17					
				0	\$0.00	STAT	999999	STATE OF WISCONSIN
				0.00291520	\$381.77	CNTY	55	ST. CROIX COUNTY
				0.00255320	\$334.36	MUNI	55010	TOWN OF EMERALD
				0.00782660	\$1,024.97	REG	552198	SCH D OF GLENWOOD CITY
				0.00025240	\$33.05	VTAE	001700	NORTHWOOD TECHNICAL COLLEGE
<b>Parcel Total:</b>					<b>\$1,774.15</b>			



# State of Wisconsin / Department of Natural Resources

Tony Evers , Governor

, Secretary

2/5/2025

## Chapter 70.114 - Aids Payment Worksheet For Tax Year 2024(Payment Year 2025) - Payment Due January 31, 2025

5478 of 7093

LEGAL DESCRIPTION: T30 R16-W S09 SWSE	PARCEL NO: 010-1021-70-000	CONTROL NO: 141619
---------------------------------------	----------------------------	--------------------

40	\$145,104.95	0.90251345	\$130,959.17
----	--------------	------------	--------------

0	\$0.00	STAT	999999	STATE OF WISCONSIN
0.00291520	\$381.77	CNTY	55	ST. CROIX COUNTY
0.00255320	\$334.36	MUNI	55010	TOWN OF EMERALD
0.00782660	\$1,024.97	REG	552198	SCH D OF GLENWOOD CITY
0.00025240	\$33.05	VTAE	001700	NORTHWOOD TECHNICAL COLLEGE

Parcel Total:	\$1,774.15
---------------	------------

LEGAL DESCRIPTION: T30 R16-W S09 NESW	PARCEL NO: 010-1020-95-000	CONTROL NO: 141620
---------------------------------------	----------------------------	--------------------

40	\$145,104.95	0.90251345	\$130,959.17
----	--------------	------------	--------------

0	\$0.00	STAT	999999	STATE OF WISCONSIN
0.00291520	\$381.77	CNTY	55	ST. CROIX COUNTY
0.00255320	\$334.36	MUNI	55010	TOWN OF EMERALD
0.00782660	\$1,024.97	REG	552198	SCH D OF GLENWOOD CITY
0.00025240	\$33.05	VTAE	001700	NORTHWOOD TECHNICAL COLLEGE

Parcel Total:	\$1,774.15
---------------	------------

File Number Total:	\$6,907.21
--------------------	------------

Municipality Total:	\$6,907.21
---------------------	------------



# State of Wisconsin / Department of Natural Resources

Tony Evers , Governor

, Secretary

2/5/2025

## Chapter 70.114 - Aids Payment Worksheet For Tax Year 2024(Payment Year 2025) - Payment Due January 31, 2025

5479 of 7093

DETAIL FOR TOWN OF ERIN PRAIRIE, ST. CROIX COUNTY

Acres	Est. Adjust. Purch. Price	Level of Assessment	Adjusted Local Value	Net Gen. Tax Rate	Calc. Aid Pay Amount	Type	Code	Taxing Jurisdiction Description
FILE NO: W 1366 *			DATE OF PURCHASE: 02/24/2000			GRANTOR: EMMETT R SCHMIT		
LEGAL DESCRIPTION: T30 R17-W S09 PT OF SWNW				PARCEL NO: 09-30-17-131A		CONTROL NO: 84171		
38.11	\$84,193.54	0.78491944	\$66,085.15					
				0	\$0.00	STAT	999999	STATE OF WISCONSIN
				0.00334110	\$220.80	CNTY	55	ST. CROIX COUNTY
				0.00269130	\$177.86	MUNI	55012	TOWN OF ERIN PRAIRIE
				0.01015130	\$670.85	REG	553962	SCH D OF NEW RICHMOND
				0.00028930	\$19.12	VTAE	001700	NORTHWOOD TECHNICAL COLLEGE
				0	\$0.00	SEWR	558020	UPPER WILLOW REHABILITATION DISTRICT
<b>Parcel Total:</b>					<b>\$1,088.63</b>			

LEGAL DESCRIPTION: T30 R17-W S09 SENW				PARCEL NO: 09.30.17.132		CONTROL NO: 84172		
40	\$88,851.36	0.78491944	\$69,741.16					
				0	\$0.00	STAT	999999	STATE OF WISCONSIN
				0.00334110	\$233.01	CNTY	55	ST. CROIX COUNTY
				0.00269130	\$187.70	MUNI	55012	TOWN OF ERIN PRAIRIE
				0.01015130	\$707.96	REG	553962	SCH D OF NEW RICHMOND
				0.00028930	\$20.17	VTAE	001700	NORTHWOOD TECHNICAL COLLEGE
				0	\$0.00	SEWR	558020	UPPER WILLOW REHABILITATION DISTRICT
<b>Parcel Total:</b>					<b>\$1,148.84</b>			



# State of Wisconsin / Department of Natural Resources

Tony Evers , Governor

, Secretary

2/5/2025

## Chapter 70.114 - Aids Payment Worksheet For Tax Year 2024(Payment Year 2025) - Payment Due January 31, 2025

5480 of 7093

LEGAL DESCRIPTION: T30 R17-W S09 PT OF NWNW	PARCEL NO: 085382	CONTROL NO: 85382
---	-------------------	-------------------

0.21	\$463.82	0.78491944	\$364.06
------	----------	------------	----------

0	\$0.00	STAT	999999	STATE OF WISCONSIN
0.00334110	\$1.22	CNTY	55	ST. CROIX COUNTY
0.00269130	\$0.98	MUNI	55012	TOWN OF ERIN PRAIRIE
0.01015130	\$3.70	REG	553962	SCH D OF NEW RICHMOND
0.00028930	\$0.11	VTAE	001700	NORTHWOOD TECHNICAL COLLEGE
0	\$0.00	SEWR	558020	UPPER WILLOW REHABILITATION DISTRICT

Parcel Total:	\$6.01
---------------	--------

File Number Total:	\$2,243.48
--------------------	------------

FILE NO: WM 60057 *	DATE OF PURCHASE: 10/13/2009	GRANTOR: Lowell W Bliss
---------------------	------------------------------	-------------------------

LEGAL DESCRIPTION: T30 R17-W S35 PT OF NENE	PARCEL NO: 012-1073-10-000	CONTROL NO: 111680
---	----------------------------	--------------------

35	\$107,962.58	0.78491944	\$84,741.92
----	--------------	------------	-------------

0	\$0.00	STAT	999999	STATE OF WISCONSIN
0.00334110	\$283.13	CNTY	55	ST. CROIX COUNTY
0.00269130	\$228.07	MUNI	55012	TOWN OF ERIN PRAIRIE
0.00784350	\$664.67	REG	550231	SCH D OF BALDWIN-WOODVILLE AREA
0.00028930	\$24.51	VTAE	001700	NORTHWOOD TECHNICAL COLLEGE

Parcel Total:	\$1,200.38
---------------	------------



# State of Wisconsin / Department of Natural Resources

Tony Evers , Governor

, Secretary

2/5/2025

## Chapter 70.114 - Aids Payment Worksheet For Tax Year 2024(Payment Year 2025) - Payment Due January 31, 2025

5481 of 7093

LEGAL DESCRIPTION: T30 R17-W S35 NWNE				PARCEL NO: 012-1073-30-000				CONTROL NO: 111681	
40	\$123,385.80	0.78491944	\$96,847.91	0	\$0.00	STAT	999999	STATE OF WISCONSIN	
				0.00334110	\$323.58	CNTY	55	ST. CROIX COUNTY	
				0.00269130	\$260.65	MUNI	55012	TOWN OF ERIN PRAIRIE	
				0.00784350	\$759.62	REG	550231	SCH D OF BALDWIN-WOODVILLE AREA	
				0.00028930	\$28.01	VTAE	001700	NORTHWOOD TECHNICAL COLLEGE	
Parcel Total:				\$1,371.86					

LEGAL DESCRIPTION: T30 R17-W S35 SWNE				PARCEL NO: 012-1073-40-000				CONTROL NO: 111682	
40	\$123,385.80	0.78491944	\$96,847.91	0	\$0.00	STAT	999999	STATE OF WISCONSIN	
				0.00334110	\$323.58	CNTY	55	ST. CROIX COUNTY	
				0.00269130	\$260.65	MUNI	55012	TOWN OF ERIN PRAIRIE	
				0.00784350	\$759.62	REG	550231	SCH D OF BALDWIN-WOODVILLE AREA	
				0.00028930	\$28.01	VTAE	001700	NORTHWOOD TECHNICAL COLLEGE	
Parcel Total:				\$1,371.86					

LEGAL DESCRIPTION: T30 R17-W S35 SENE				PARCEL NO: 012-1073-50-000				CONTROL NO: 111683	
40	\$123,385.80	0.78491944	\$96,847.91	0	\$0.00	STAT	999999	STATE OF WISCONSIN	
				0.00334110	\$323.58	CNTY	55	ST. CROIX COUNTY	
				0.00269130	\$260.65	MUNI	55012	TOWN OF ERIN PRAIRIE	
				0.00784350	\$759.62	REG	550231	SCH D OF BALDWIN-WOODVILLE AREA	
				0.00028930	\$28.01	VTAE	001700	NORTHWOOD TECHNICAL COLLEGE	
Parcel Total:				\$1,371.86					



# State of Wisconsin / Department of Natural Resources

Tony Evers , Governor

, Secretary

2/5/2025

## Chapter 70.114 - Aids Payment Worksheet For Tax Year 2024(Payment Year 2025) - Payment Due January 31, 2025

5482 of 7093

File Number Total: \$5,315.96

FILE NO: WM 60059 \*

DATE OF PURCHASE: 12/29/2009

GRANTOR: Kinnickinnic River Land Trus

LEGAL DESCRIPTION: T30 R17-W S21 PT OF SWSE

PARCEL NO: 012-1048-90-000

CONTROL NO: 110700

4.1 \$13,973.09 0.78491944 \$10,967.75

0	\$0.00	STAT	999999	STATE OF WISCONSIN
0.00334110	\$36.64	CNTY	55	ST. CROIX COUNTY
0.00269130	\$29.52	MUNI	55012	TOWN OF ERIN PRAIRIE
0.01015130	\$111.34	REG	553962	SCH D OF NEW RICHMOND
0.00028930	\$3.17	VTAE	001700	NORTHWOOD TECHNICAL COLLEGE

Parcel Total: \$180.67

LEGAL DESCRIPTION: T30 R17-W S21 NWSE

PARCEL NO: 012-1048-80-000

CONTROL NO: 110701

40 \$136,322.87 0.78491944 \$107,002.47

0	\$0.00	STAT	999999	STATE OF WISCONSIN
0.00334110	\$357.51	CNTY	55	ST. CROIX COUNTY
0.00269130	\$287.98	MUNI	55012	TOWN OF ERIN PRAIRIE
0.01015130	\$1,086.21	REG	553962	SCH D OF NEW RICHMOND
0.00028930	\$30.95	VTAE	001700	NORTHWOOD TECHNICAL COLLEGE

Parcel Total: \$1,762.65



# State of Wisconsin / Department of Natural Resources

Tony Evers , Governor

, Secretary

2/5/2025

## Chapter 70.114 - Aids Payment Worksheet For Tax Year 2024(Payment Year 2025) - Payment Due January 31, 2025

5483 of 7093

LEGAL DESCRIPTION: T30 R17-W S21 SESW				PARCEL NO: 012-1048-60-000				CONTROL NO: 110702	
40	\$136,322.87	0.78491944	\$107,002.47	0	\$0.00	STAT	999999	STATE OF WISCONSIN	
				0.00334110	\$357.51	CNTY	55	ST. CROIX COUNTY	
				0.00269130	\$287.98	MUNI	55012	TOWN OF ERIN PRAIRIE	
				0.01015130	\$1,086.21	REG	553962	SCH D OF NEW RICHMOND	
				0.00028930	\$30.95	VTAE	001700	NORTHWOOD TECHNICAL COLLEGE	
Parcel Total:				\$1,762.65					

LEGAL DESCRIPTION: T30 R17-W S21 SWSW				PARCEL NO: 012-1048-50-000				CONTROL NO: 110703	
40	\$136,322.87	0.78491944	\$107,002.47	0	\$0.00	STAT	999999	STATE OF WISCONSIN	
				0.00334110	\$357.51	CNTY	55	ST. CROIX COUNTY	
				0.00269130	\$287.98	MUNI	55012	TOWN OF ERIN PRAIRIE	
				0.01015130	\$1,086.21	REG	553962	SCH D OF NEW RICHMOND	
				0.00028930	\$30.95	VTAE	001700	NORTHWOOD TECHNICAL COLLEGE	
Parcel Total:				\$1,762.65					

LEGAL DESCRIPTION: T30 R17-W S21 NWSW				PARCEL NO: 012-1048-40-000				CONTROL NO: 110704	
40	\$136,322.87	0.78491944	\$107,002.47	0	\$0.00	STAT	999999	STATE OF WISCONSIN	
				0.00334110	\$357.51	CNTY	55	ST. CROIX COUNTY	
				0.00269130	\$287.98	MUNI	55012	TOWN OF ERIN PRAIRIE	
				0.01015130	\$1,086.21	REG	553962	SCH D OF NEW RICHMOND	
				0.00028930	\$30.95	VTAE	001700	NORTHWOOD TECHNICAL COLLEGE	
Parcel Total:				\$1,762.65					



# State of Wisconsin / Department of Natural Resources

Tony Evers , Governor

, Secretary

2/5/2025

## Chapter 70.114 - Aids Payment Worksheet For Tax Year 2024(Payment Year 2025) - Payment Due January 31, 2025

5484 of 7093

LEGAL DESCRIPTION: T30 R17-W S21 NESW

PARCEL NO: 012-1048-30-000

CONTROL NO: 110705

40      \$136,322.87      0.78491944      \$107,002.47

0      \$0.00      STAT      999999      STATE OF WISCONSIN

0.00334110      \$357.51      CNTY      55      ST. CROIX COUNTY

0.00269130      \$287.98      MUNI      55012      TOWN OF ERIN PRAIRIE

0.01015130      \$1,086.21      REG      553962      SCH D OF NEW RICHMOND

0.00028930      \$30.95      VTAE      001700      NORTHWOOD TECHNICAL COLLEGE

Parcel Total:      \$1,762.65

File Number Total:      \$8,993.92

Municipality Total:      \$16,553.36





# State of Wisconsin / Department of Natural Resources

Tony Evers , Governor

, Secretary

2/5/2025

## Chapter 70.114 - Aids Payment Worksheet For Tax Year 2024(Payment Year 2025) - Payment Due January 31, 2025

5485 of 7093

DETAIL FOR TOWN OF HUDSON, ST. CROIX COUNTY

Acres	Est. Adjust. Purch. Price	Level of Assessment	Adjusted Local Value	Net Gen. Tax Rate	Calc. Aid Pay Amount	Type	Code	Taxing Jurisdiction Description
FILE NO: P 1615 *			DATE OF PURCHASE: 08/17/1994			GRANTOR: ROBERT L BAUER ET AL		
LEGAL DESCRIPTION: T29 R19-W S18 LT2-CSM477031				PARCEL NO: 020-1036-30		CONTROL NO: 73839		
32.07	\$839,278.79	0.95666267	\$802,906.68					
				0	\$0.00	STAT	999999	STATE OF WISCONSIN
				0.00248690	\$1,996.77	CNTY	55	ST. CROIX COUNTY
				0.00062350	\$500.58	MUNI	55020	TOWN OF HUDSON
				0.00737450	\$5,921.02	REG	552611	SCH D OF HUDSON
				0.00021530	\$172.89	VTAE	001700	NORTHWOOD TECHNICAL COLLEGE
<b>Parcel Total:</b>					<b>\$8,591.26</b>			

File Number Total: \$8,591.26

FILE NO: P 1619 *			DATE OF PURCHASE: 11/16/1994			GRANTOR: MARIE E RUDE		
LEGAL DESCRIPTION: T29 R19-W S18 PT OF SWNE				PARCEL NO: 020-1037-70		CONTROL NO: 73858		
39.43	\$443,558.84	0.95666267	\$424,336.18					
				0	\$0.00	STAT	999999	STATE OF WISCONSIN
				0.00248690	\$1,055.29	CNTY	55	ST. CROIX COUNTY
				0.00062350	\$264.56	MUNI	55020	TOWN OF HUDSON
				0.00737450	\$3,129.26	REG	552611	SCH D OF HUDSON
				0.00021530	\$91.37	VTAE	001700	NORTHWOOD TECHNICAL COLLEGE
<b>Parcel Total:</b>					<b>\$4,540.48</b>			



# State of Wisconsin / Department of Natural Resources

Tony Evers , Governor

, Secretary

2/5/2025

## Chapter 70.114 - Aids Payment Worksheet For Tax Year 2024(Payment Year 2025) - Payment Due January 31, 2025

5486 of 7093

LEGAL DESCRIPTION: T29 R19-W S18 PT OF SENE	PARCEL NO: 020-1037-80	CONTROL NO: 73859
---	------------------------	-------------------

36.11	\$1,210,519.77	0.95666267	\$1,158,059.08
-------	----------------	------------	----------------

0	\$0.00	STAT	999999	STATE OF WISCONSIN
0.00248690	\$2,880.00	CNTY	55	ST. CROIX COUNTY
0.00062350	\$722.01	MUNI	55020	TOWN OF HUDSON
0.00737450	\$8,540.08	REG	552611	SCH D OF HUDSON
0.00021530	\$249.37	VTAE	001700	NORTHWOOD TECHNICAL COLLEGE

Parcel Total:	\$12,391.46
---------------	-------------

File Number Total:	\$16,931.94
--------------------	-------------

FILE NO: P 1619 A	DATE OF PURCHASE: 06/02/1995	GRANTOR: MARIE E RUDE
-------------------	------------------------------	-----------------------

LEGAL DESCRIPTION: T29 R19-W S17 PT OF SWNW	PARCEL NO: 74747	CONTROL NO: 74747
---	------------------	-------------------

0.92	\$7,314.70	0.95666267	\$6,997.70
------	------------	------------	------------

0	\$0.00	STAT	999999	STATE OF WISCONSIN
0.00248690	\$17.40	CNTY	55	ST. CROIX COUNTY
0.00062350	\$4.36	MUNI	55020	TOWN OF HUDSON
0.00737450	\$51.60	REG	552611	SCH D OF HUDSON
0.00021530	\$1.51	VTAE	001700	NORTHWOOD TECHNICAL COLLEGE

Parcel Total:	\$74.87
---------------	---------

File Number Total:	\$74.87
--------------------	---------



# State of Wisconsin / Department of Natural Resources

Tony Evers , Governor

, Secretary

2/5/2025

## Chapter 70.114 - Aids Payment Worksheet For Tax Year 2024(Payment Year 2025) - Payment Due January 31, 2025

5487 of 7093

FILE NO: PR 40252 *	DATE OF PURCHASE: 01/30/2023	GRANTOR: St. Croix County
LEGAL DESCRIPTION: T29 R19-W S18 Lot 1, Doc #451958	PARCEL NO: 020103630110	CONTROL NO: 139111

2.55      \$2,271.29      0.95666267      \$2,172.86

0	\$0.00	STAT	999999	STATE OF WISCONSIN
0.00248690	\$5.40	CNTY	55	ST. CROIX COUNTY
0.00062350	\$1.35	MUNI	55020	TOWN OF HUDSON
0.00737450	\$16.02	REG	552611	SCH D OF HUDSON
0.00021530	\$0.47	VTAE	001700	NORTHWOOD TECHNICAL COLLEGE

Parcel Total:      \$23.24

File Number Total:      \$23.24

Municipality Total:      \$25,621.31



# State of Wisconsin / Department of Natural Resources

Tony Evers , Governor

, Secretary

2/5/2025

## Chapter 70.114 - Aids Payment Worksheet For Tax Year 2024(Payment Year 2025) - Payment Due January 31, 2025

5488 of 7093

DETAIL FOR TOWN OF KINNICKINNIC, ST. CROIX COUNTY

Acres	Est. Adjust. Purch. Price	Level of Assessment	Adjusted Local Value	Net Gen. Tax Rate	Calc. Aid Pay Amount	Taxing Jurisdiction Type	Code	Description
FILE NO: FI 2254 *			DATE OF PURCHASE: 12/02/1992			GRANTOR: BARBARA THOMAS, ET AL		
LEGAL DESCRIPTION: T28 R18-W S12 PT OF SWSW				PARCEL NO: 022-1034-10		CONTROL NO: 71827		
16	\$37,372.46	0.68868357	\$25,737.80					
				0	\$0.00	STAT	999999	STATE OF WISCONSIN
				0.00377620	\$97.19	CNTY	55	ST. CROIX COUNTY
				0.00178210	\$45.87	MUNI	55022	TOWN OF KINNICKINNIC
				0.00955330	\$245.88	REG	474893	SCH D OF RIVER FALLS
				0.000904	\$23.27	VTAE	000100	CHIPPEWA VALLEY VTAE DISTRICT
<b>Parcel Total:</b>					<b>\$412.21</b>			

LEGAL DESCRIPTION: T28 R18-W S12 S1/2 OF SESW				PARCEL NO: 022-1034-20		CONTROL NO: 71828		
20	\$46,524.90	0.68868357	\$32,040.93					
				0	\$0.00	STAT	999999	STATE OF WISCONSIN
				0.00377620	\$120.99	CNTY	55	ST. CROIX COUNTY
				0.00178210	\$57.10	MUNI	55022	TOWN OF KINNICKINNIC
				0.00955330	\$306.10	REG	474893	SCH D OF RIVER FALLS
				0.000904	\$28.96	VTAE	000100	CHIPPEWA VALLEY VTAE DISTRICT
<b>Parcel Total:</b>					<b>\$513.15</b>			

<b>File Number Total:</b>					<b>\$925.36</b>			
---------------------------	--	--	--	--	-----------------	--	--	--



# State of Wisconsin / Department of Natural Resources

Tony Evers , Governor

, Secretary

2/5/2025

## Chapter 70.114 - Aids Payment Worksheet For Tax Year 2024(Payment Year 2025) - Payment Due January 31, 2025

5489 of 7093

FILE NO: FI 2463 *	DATE OF PURCHASE: 01/08/1996	GRANTOR: ROBERT L PHILLIPPS
LEGAL DESCRIPTION: T28 R18-W S13 PT OF NWNW	PARCEL NO: 022-1035-70	CONTROL NO: 76371
17	\$79,257.55	0.68868357 \$54,583.37
	0	\$0.00 STAT 999999 STATE OF WISCONSIN
	0.00377620	\$206.12 CNTY 55 ST. CROIX COUNTY
	0.00178210	\$97.27 MUNI 55022 TOWN OF KINNICKINNIC
	0.00955330	\$521.45 REG 474893 SCH D OF RIVER FALLS
	0.000904	\$49.34 VTAE 000100 CHIPPEWA VALLEY VTAE DISTRICT
Parcel Total:		\$874.18

File Number Total: \$874.18

FILE NO: FI 2567 *	DATE OF PURCHASE: 12/05/1997	GRANTOR: DANIEL LINEHAN TRUST
LEGAL DESCRIPTION: T28 R18-W S29 PT OF NWNW-PT CSM1671	PARCEL NO: 022-1084-30-110/20	CONTROL NO: 80019
2.7	\$28,435.36	0.68868357 \$19,582.96
	0	\$0.00 STAT 999999 STATE OF WISCONSIN
	0.00377620	\$73.95 CNTY 55 ST. CROIX COUNTY
	0.00178210	\$34.90 MUNI 55022 TOWN OF KINNICKINNIC
	0.00955330	\$187.08 REG 474893 SCH D OF RIVER FALLS
	0.000904	\$17.70 VTAE 000100 CHIPPEWA VALLEY VTAE DISTRICT
Parcel Total:		\$313.63

File Number Total: \$313.63



# State of Wisconsin / Department of Natural Resources

Tony Evers , Governor

, Secretary

2/5/2025

## Chapter 70.114 - Aids Payment Worksheet For Tax Year 2024(Payment Year 2025) - Payment Due January 31, 2025

5490 of 7093

FILE NO: FI 2568 *	DATE OF PURCHASE: 12/05/1997	GRANTOR: LUANNE LINEHAN TRUST
LEGAL DESCRIPTION: T28 R18-W S29 PT OF NWNW	PARCEL NO: 022-1084-20-100	CONTROL NO: 79673
1.51      \$15,902.74      0.68868357      \$10,951.95		
	0      \$0.00      STAT      999999	STATE OF WISCONSIN
	0.00377620      \$41.36      CNTY      55	ST. CROIX COUNTY
	0.00178210      \$19.52      MUNI      55022	TOWN OF KINNICKINNIC
	0.00955330      \$104.63      REG      474893	SCH D OF RIVER FALLS
	0.000904      \$9.90      VTAE      000100	CHIPPEWA VALLEY VTAE DISTRICT
Parcel Total:		\$175.41

File Number Total:	\$175.41
--------------------	----------

FILE NO: FI 2613 *	DATE OF PURCHASE: 06/29/1999	GRANTOR: KINNICKINNIC RIVER LAND TRUS
LEGAL DESCRIPTION: T28 R18-W S30 PT OF SENW	PARCEL NO: 022-1088-30	CONTROL NO: 82074
36.7      \$395,872.37      0.68868357      \$272,630.80		
	0      \$0.00      STAT      999999	STATE OF WISCONSIN
	0.00377620      \$1,029.51      CNTY      55	ST. CROIX COUNTY
	0.00178210      \$485.84      MUNI      55022	TOWN OF KINNICKINNIC
	0.00955330      \$2,604.53      REG      474893	SCH D OF RIVER FALLS
	0.000904      \$246.46      VTAE      000100	CHIPPEWA VALLEY VTAE DISTRICT
Parcel Total:		\$4,366.34



# State of Wisconsin / Department of Natural Resources

Tony Evers , Governor

, Secretary

2/5/2025

## Chapter 70.114 - Aids Payment Worksheet For Tax Year 2024(Payment Year 2025) - Payment Due January 31, 2025

5491 of 7093

LEGAL DESCRIPTION: T28 R18-W S30 PT OF SWNW	PARCEL NO: 022-1088-20	CONTROL NO: 82075
---	------------------------	-------------------

16.3	\$175,820.38	0.68868357	\$121,084.60	
------	--------------	------------	--------------	--

0	\$0.00	STAT	999999	STATE OF WISCONSIN
0.00377620	\$457.24	CNTY	55	ST. CROIX COUNTY
0.00178210	\$215.78	MUNI	55022	TOWN OF KINNICKINNIC
0.00955330	\$1,156.76	REG	474893	SCH D OF RIVER FALLS
0.000904	\$109.46	VTAE	000100	CHIPPEWA VALLEY VTAE DISTRICT

Parcel Total:	\$1,939.24
---------------	------------

File Number Total:	\$6,305.58
--------------------	------------

FILE NO: FI 2774 *	DATE OF PURCHASE: 02/20/2004	GRANTOR: PURFEERST REVOCABLE TRUST
--------------------	------------------------------	------------------------------------

LEGAL DESCRIPTION: T28 R18-W S20 OLT1-CSM V18 P4680	PARCEL NO: 022-1056-50-000	CONTROL NO: 91493
---	----------------------------	-------------------

10	\$113,950.16	0.68868357	\$78,475.61	
----	--------------	------------	-------------	--

0	\$0.00	STAT	999999	STATE OF WISCONSIN
0.00377620	\$296.34	CNTY	55	ST. CROIX COUNTY
0.00178210	\$139.85	MUNI	55022	TOWN OF KINNICKINNIC
0.00955330	\$749.70	REG	474893	SCH D OF RIVER FALLS
0.000904	\$70.94	VTAE	000100	CHIPPEWA VALLEY VTAE DISTRICT

Parcel Total:	\$1,256.83
---------------	------------

File Number Total:	\$1,256.83
--------------------	------------



# State of Wisconsin / Department of Natural Resources

Tony Evers , Governor

, Secretary

2/5/2025

## Chapter 70.114 - Aids Payment Worksheet For Tax Year 2024(Payment Year 2025) - Payment Due January 31, 2025

5492 of 7093

FILE NO: FM 10084 *				DATE OF PURCHASE: 07/15/2010				GRANTOR: Kinnickinnic River Land Trus			
LEGAL DESCRIPTION: T28 R18-W S30 PT OF NWNE				PARCEL NO: 022-1086-70-000				CONTROL NO: 118380			
5.2	\$74,918.33	0.68868357	\$51,595.02								
				0	\$0.00	STAT	999999	STATE OF WISCONSIN			
				0.00377620	\$194.83	CNTY	55	ST. CROIX COUNTY			
				0.00178210	\$91.95	MUNI	55022	TOWN OF KINNICKINNIC			
				0.00955330	\$492.90	REG	474893	SCH D OF RIVER FALLS			
				0.000904	\$46.64	VTAE	000100	CHIPPEWA VALLEY VTAE DISTRICT			
Parcel Total:					\$826.32						

LEGAL DESCRIPTION: T28 R18-W S30 PT OF SWNE				PARCEL NO: 022-1086-95-000				CONTROL NO: 118381			
38.6	\$556,124.50	0.68868357	\$382,993.81								
				0	\$0.00	STAT	999999	STATE OF WISCONSIN			
				0.00377620	\$1,446.26	CNTY	55	ST. CROIX COUNTY			
				0.00178210	\$682.52	MUNI	55022	TOWN OF KINNICKINNIC			
				0.00955330	\$3,658.87	REG	474893	SCH D OF RIVER FALLS			
				0.000904	\$346.22	VTAE	000100	CHIPPEWA VALLEY VTAE DISTRICT			
Parcel Total:					\$6,133.87						





# State of Wisconsin / Department of Natural Resources

Tony Evers , Governor

, Secretary

2/5/2025

## Chapter 70.114 - Aids Payment Worksheet For Tax Year 2024(Payment Year 2025) - Payment Due January 31, 2025

5493 of 7093

LEGAL DESCRIPTION: T28 R18-W S30 PT OF NESE	PARCEL NO: 022-1089-10-000	CONTROL NO: 118382
---	----------------------------	--------------------

29	\$417,813.75	0.68868357	\$287,741.46	
----	--------------	------------	--------------	--

0	\$0.00	STAT	999999	STATE OF WISCONSIN
0.00377620	\$1,086.57	CNTY	55	ST. CROIX COUNTY
0.00178210	\$512.77	MUNI	55022	TOWN OF KINNICKINNIC
0.00955330	\$2,748.89	REG	474893	SCH D OF RIVER FALLS
0.000904	\$260.12	VTAE	000100	CHIPPEWA VALLEY VTAE DISTRICT

Parcel Total:	\$4,608.35	
---------------	------------	--

LEGAL DESCRIPTION: T28 R18-W S30 NWSE	PARCEL NO: 022-1089-40-000	CONTROL NO: 118383
---------------------------------------	----------------------------	--------------------

40	\$576,294.81	0.68868357	\$396,884.77	
----	--------------	------------	--------------	--

0	\$0.00	STAT	999999	STATE OF WISCONSIN
0.00377620	\$1,498.72	CNTY	55	ST. CROIX COUNTY
0.00178210	\$707.27	MUNI	55022	TOWN OF KINNICKINNIC
0.00955330	\$3,791.57	REG	474893	SCH D OF RIVER FALLS
0.000904	\$358.78	VTAE	000100	CHIPPEWA VALLEY VTAE DISTRICT

Parcel Total:	\$6,356.34	
---------------	------------	--

File Number Total:	\$17,924.88	
--------------------	-------------	--



# State of Wisconsin / Department of Natural Resources

Tony Evers , Governor

, Secretary

2/5/2025

## Chapter 70.114 - Aids Payment Worksheet For Tax Year 2024(Payment Year 2025) - Payment Due January 31, 2025

5494 of 7093

FILE NO: FM 10140 *				DATE OF PURCHASE: 03/09/2012				GRANTOR: Michael S Hauser			
LEGAL DESCRIPTION: T28 R18-W S21 PT OF SENE				PARCEL NO: 022-1059-70-000				CONTROL NO: 124327			
2	\$113,314.00	0.68868357	\$78,037.49								
				0	\$0.00	STAT	999999	STATE OF WISCONSIN			
				0.00377620	\$294.69	CNTY	55	ST. CROIX COUNTY			
				0.00178210	\$139.07	MUNI	55022	TOWN OF KINNICKINNIC			
				0.00955330	\$745.52	REG	474893	SCH D OF RIVER FALLS			
				0.000904	\$70.55	VTAE	000100	CHIPPEWA VALLEY VTAE DISTRICT			
Parcel Total:				\$1,249.83							

File Number Total:				\$1,249.83							
--------------------	--	--	--	------------	--	--	--	--	--	--	--

FILE NO: FM 10161 *				DATE OF PURCHASE: 04/30/2013				GRANTOR: Jeffrey V Christensen			
LEGAL DESCRIPTION: T28 R18-W S15 PT OF SWSE				PARCEL NO: 022-1044-80-100				CONTROL NO: 125060			
6.01	\$42,946.49	0.68868357	\$29,576.54								
				0	\$0.00	STAT	999999	STATE OF WISCONSIN			
				0.00377620	\$111.69	CNTY	55	ST. CROIX COUNTY			
				0.00178210	\$52.71	MUNI	55022	TOWN OF KINNICKINNIC			
				0.00955330	\$282.55	REG	474893	SCH D OF RIVER FALLS			
				0.000904	\$26.74	VTAE	000100	CHIPPEWA VALLEY VTAE DISTRICT			
Parcel Total:				\$473.69							



# State of Wisconsin / Department of Natural Resources

Tony Evers , Governor

, Secretary

2/5/2025

## Chapter 70.114 - Aids Payment Worksheet For Tax Year 2024(Payment Year 2025) - Payment Due January 31, 2025

5495 of 7093

LEGAL DESCRIPTION: T28 R18-W S15 PT OF NWSE      PARCEL NO: 022-1044-80-100      CONTROL NO: 131271

0.55      \$3,930.22      0.68868357      \$2,706.68

0	\$0.00	STAT	999999	STATE OF WISCONSIN
0.00377620	\$10.22	CNTY	55	ST. CROIX COUNTY
0.00178210	\$4.82	MUNI	55022	TOWN OF KINNICKINNIC
0.00955330	\$25.86	REG	474893	SCH D OF RIVER FALLS
0.000904	\$2.45	VTAE	000100	CHIPPEWA VALLEY VTAE DISTRICT

Parcel Total:      \$43.35

File Number Total:      \$517.04

FILE NO: FM 10179 \*      DATE OF PURCHASE: 08/15/2013      GRANTOR: Jerry A. & June L. Gibson

LEGAL DESCRIPTION: T28 R18-W S20 Pt Outlot 3, CSM 5915      PARCEL NO: 02210563000      CONTROL NO: 125789

3.7      \$34,557.97      0.68868357      \$23,799.51

0	\$0.00	STAT	999999	STATE OF WISCONSIN
0.00377620	\$89.87	CNTY	55	ST. CROIX COUNTY
0.00178210	\$42.41	MUNI	55022	TOWN OF KINNICKINNIC
0.00955330	\$227.36	REG	474893	SCH D OF RIVER FALLS
0.000904	\$21.51	VTAE	000100	CHIPPEWA VALLEY VTAE DISTRICT

Parcel Total:      \$381.15

File Number Total:      \$381.15



# State of Wisconsin / Department of Natural Resources

Tony Evers , Governor

, Secretary

2/5/2025

## Chapter 70.114 - Aids Payment Worksheet For Tax Year 2024(Payment Year 2025) - Payment Due January 31, 2025

5496 of 7093

FILE NO: FM 10195 *				DATE OF PURCHASE: 09/15/2014				GRANTOR: Charles G Luick			
LEGAL DESCRIPTION: T28 R18-W S30 PT OF SWNE				PARCEL NO: 022-1086-90-000				CONTROL NO: 128633			
1.4	\$100,560.59	0.68868357	\$69,254.42								
				0	\$0.00	STAT	999999	STATE OF WISCONSIN			
				0.00377620	\$261.52	CNTY	55	ST. CROIX COUNTY			
				0.00178210	\$123.42	MUNI	55022	TOWN OF KINNICKINNIC			
				0.00955330	\$661.61	REG	474893	SCH D OF RIVER FALLS			
				0.000904	\$62.61	VTAE	000100	CHIPPEWA VALLEY VTAE DISTRICT			
Parcel Total:				\$1,109.16							

File Number Total:				\$1,109.16							
--------------------	--	--	--	------------	--	--	--	--	--	--	--

FILE NO: FM 10801 *				DATE OF PURCHASE: 03/31/1995				GRANTOR: LARRY A POTTON			
LEGAL DESCRIPTION: T28 R18-W S14 NENW				PARCEL NO: 022-1038-60				CONTROL NO: 141634			
40	\$197,994.00	0.68868357	\$136,355.22								
				0	\$0.00	STAT	999999	STATE OF WISCONSIN			
				0.00377620	\$514.91	CNTY	55	ST. CROIX COUNTY			
				0.00178210	\$242.99	MUNI	55022	TOWN OF KINNICKINNIC			
				0.00955330	\$1,302.65	REG	474893	SCH D OF RIVER FALLS			
				0.000904	\$123.26	VTAE	000100	CHIPPEWA VALLEY VTAE DISTRICT			
Parcel Total:				\$2,183.81							



# State of Wisconsin / Department of Natural Resources

Tony Evers , Governor

, Secretary

2/5/2025

## Chapter 70.114 - Aids Payment Worksheet For Tax Year 2024(Payment Year 2025) - Payment Due January 31, 2025

5497 of 7093

LEGAL DESCRIPTION: T28 R18-W S14 PT OF SENW				PARCEL NO: 022-1039-20				CONTROL NO: 141635	
38	\$152,058.05	0.68868357	\$104,719.88	0	\$0.00	STAT	999999	STATE OF WISCONSIN	
				0.00377620	\$395.44	CNTY	55	ST. CROIX COUNTY	
				0.00178210	\$186.62	MUNI	55022	TOWN OF KINNICKINNIC	
				0.00955330	\$1,000.42	REG	474893	SCH D OF RIVER FALLS	
				0.000904	\$94.67	VTAE	000100	CHIPPEWA VALLEY VTAE DISTRICT	
Parcel Total:					\$1,677.15				

LEGAL DESCRIPTION: T28 R18-W S14 PT OF SWNW				PARCEL NO: 022-1039-01				CONTROL NO: 141636	
20	\$99,080.83	0.68868357	\$68,235.34	0	\$0.00	STAT	999999	STATE OF WISCONSIN	
				0.00377620	\$257.67	CNTY	55	ST. CROIX COUNTY	
				0.00178210	\$121.60	MUNI	55022	TOWN OF KINNICKINNIC	
				0.00955330	\$651.87	REG	474893	SCH D OF RIVER FALLS	
				0.000904	\$61.68	VTAE	000100	CHIPPEWA VALLEY VTAE DISTRICT	
Parcel Total:					\$1,092.82				

LEGAL DESCRIPTION: T28 R18-W S14 NWNW				PARCEL NO: 022-1038-70				CONTROL NO: 141637	
40	\$197,994.00	0.68868357	\$136,355.22	0	\$0.00	STAT	999999	STATE OF WISCONSIN	
				0.00377620	\$514.91	CNTY	55	ST. CROIX COUNTY	
				0.00178210	\$242.99	MUNI	55022	TOWN OF KINNICKINNIC	
				0.00955330	\$1,302.65	REG	474893	SCH D OF RIVER FALLS	
				0.000904	\$123.26	VTAE	000100	CHIPPEWA VALLEY VTAE DISTRICT	
Parcel Total:					\$2,183.81				



# State of Wisconsin / Department of Natural Resources

Tony Evers , Governor

, Secretary

2/5/2025

## Chapter 70.114 - Aids Payment Worksheet For Tax Year 2024(Payment Year 2025) - Payment Due January 31, 2025

5498 of 7093

File Number Total: \$7,137.59

FILE NO: WM 60518 \*

DATE OF PURCHASE: 11/04/2017

GRANTOR: Edwin H. Ross & Mary Paul Ro

LEGAL DESCRIPTION: T28 R18-W S11 Outlot 1, Doc #1055492

PARCEL NO: 022-1030-80-260

CONTROL NO: 133458

1.36 \$2,653.01 0.68868357 \$1,827.09

0	\$0.00	STAT	999999	STATE OF WISCONSIN
0.00377620	\$6.90	CNTY	55	ST. CROIX COUNTY
0.00178210	\$3.26	MUNI	55022	TOWN OF KINNICKINNIC
0.00955330	\$17.45	REG	474893	SCH D OF RIVER FALLS
0.000904	\$1.65	VTAE	000100	CHIPPEWA VALLEY VTAE DISTRICT

Parcel Total: \$29.26

File Number Total: \$29.26

Municipality Total: \$38,199.90



# State of Wisconsin / Department of Natural Resources

Tony Evers , Governor

, Secretary

2/5/2025

## Chapter 70.114 - Aids Payment Worksheet For Tax Year 2024(Payment Year 2025) - Payment Due January 31, 2025

5499 of 7093

DETAIL FOR TOWN OF PLEASANT VALLEY, ST. CROIX COUNTY

Acres	Est. Adjust. Purch. Price	Level of Assessment	Adjusted Local Value	Net Gen. Tax Rate	Calc. Aid Pay Amount	Type	Code	Taxing Jurisdiction Description
FILE NO: FM 10798 *			DATE OF PURCHASE: 12/12/1994			GRANTOR: JOHN S NEUMANN		
LEGAL DESCRIPTION: T28 R17-W S19 SESE					PARCEL NO: 024-1026-95		CONTROL NO: 141629	
40	\$46,227.24	0.92152509	\$42,599.56					
				0	\$0.00	STAT	999999	STATE OF WISCONSIN
				0.00282430	\$120.32	CNTY	55	ST. CROIX COUNTY
				0.00178030	\$75.84	MUNI	55024	TOWN OF PLEASANT VALLEY
				0.009385	\$399.80	REG	552422	SCH D OF SAINT CROIX CENTRAL (HAMMOND)
				0.00024460	\$10.42	VTAE	001700	NORTHWOOD TECHNICAL COLLEGE
Parcel Total:					\$606.38			

File Number Total: \$606.38

FILE NO: FM 10799 *			DATE OF PURCHASE: 12/15/1994			GRANTOR: DANIEL O CLARK		
LEGAL DESCRIPTION: T28 R17-W S19 SWSE					PARCEL NO: 024-1026-90		CONTROL NO: 141630	
40	\$33,781.44	0.92152509	\$31,130.45					
				0	\$0.00	STAT	999999	STATE OF WISCONSIN
				0.00282430	\$87.92	CNTY	55	ST. CROIX COUNTY
				0.00178030	\$55.42	MUNI	55024	TOWN OF PLEASANT VALLEY
				0.009385	\$292.16	REG	552422	SCH D OF SAINT CROIX CENTRAL (HAMMOND)
				0.00024460	\$7.61	VTAE	001700	NORTHWOOD TECHNICAL COLLEGE
Parcel Total:					\$443.11			

File Number Total: \$443.11



# State of Wisconsin / Department of Natural Resources

Tony Evers , Governor

, Secretary

2/5/2025

## Chapter 70.114 - Aids Payment Worksheet For Tax Year 2024(Payment Year 2025) - Payment Due January 31, 2025

5500 of 7093

FILE NO: FM 10809 *	DATE OF PURCHASE: 07/18/2002	GRANTOR: CLARENCE J JACOBSON
LEGAL DESCRIPTION: T28 R17-W S19 NWSE	PARCEL NO: 024-1026-80-000	CONTROL NO: 141711

40 \$130,781.54 0.92152509 \$120,518.47

0	\$0.00	STAT	999999	STATE OF WISCONSIN
0.00282430	\$340.39	CNTY	55	ST. CROIX COUNTY
0.00178030	\$214.56	MUNI	55024	TOWN OF PLEASANT VALLEY
0.009385	\$1,131.07	REG	552422	SCH D OF SAINT CROIX CENTRAL (HAMMOND)
0.00024460	\$29.47	VTAE	001700	NORTHWOOD TECHNICAL COLLEGE

Parcel Total: \$1,715.49

File Number Total: \$1,715.49

Municipality Total: \$2,764.98





# State of Wisconsin / Department of Natural Resources

Tony Evers , Governor

, Secretary

2/5/2025

## Chapter 70.114 - Aids Payment Worksheet For Tax Year 2024(Payment Year 2025) - Payment Due January 31, 2025

5501 of 7093

DETAIL FOR TOWN OF RICHMOND, ST. CROIX COUNTY

Acres	Est. Adjust. Purch. Price	Level of Assessment	Adjusted Local Value	Net Gen. Tax Rate	Calc. Aid Pay Amount	----- Taxing Jurisdiction ----- Type	Code	Description
FILE NO: WM 60261 *			DATE OF PURCHASE: 09/29/2014			GRANTOR: David C. & Donna J. Ray		
LEGAL DESCRIPTION: T30 R18-W S32 Pt. Outlot 1, Doc#844442				PARCEL NO: 026-1094-30-075		CONTROL NO: 130153		
2.7	\$3,785.76	0.78303653	\$2,964.39					
				0	\$0.00	STAT	999999	STATE OF WISCONSIN
				0.00330220	\$9.79	CNTY	55	ST. CROIX COUNTY
				0.00073220	\$2.17	MUNI	55026	TOWN OF RICHMOND
				0.01097230	\$32.53	REG	552422	SCH D OF SAINT CROIX CENTRAL (HAMMOND)
				0.00028590	\$0.85	VTAE	001700	NORTHWOOD TECHNICAL COLLEGE
				0	\$0.00	SEWR	557040	RICHMOND SANITARY DISTRICT #1
				0	\$0.00	SEWR	558020	UPPER WILLOW REHABILITATION DISTRICT
<b>Parcel Total:</b>					<b>\$45.34</b>			

<b>File Number Total:</b>	<b>\$45.34</b>
---------------------------	----------------

FILE NO: WM 60730 *			DATE OF PURCHASE: 04/05/1996			GRANTOR: RICHARD W HOPKINS		
LEGAL DESCRIPTION: T30 R18-W S28 PT OF NWNE				PARCEL NO: 026-1081-50		CONTROL NO: 141798		
12.9	\$64,708.73	0.78303653	\$50,669.30					
				0	\$0.00	STAT	999999	STATE OF WISCONSIN
				0.00330220	\$167.32	CNTY	55	ST. CROIX COUNTY
				0.00073220	\$37.10	MUNI	55026	TOWN OF RICHMOND
				0.01003310	\$508.37	REG	553962	SCH D OF NEW RICHMOND
				0.00028590	\$14.49	VTAE	001700	NORTHWOOD TECHNICAL COLLEGE
<b>Parcel Total:</b>					<b>\$727.28</b>			



# State of Wisconsin / Department of Natural Resources

Tony Evers , Governor

, Secretary

2/5/2025

## Chapter 70.114 - Aids Payment Worksheet For Tax Year 2024(Payment Year 2025) - Payment Due January 31, 2025

5502 of 7093

LEGAL DESCRIPTION: T30 R18-W S28 PT OF NENE				PARCEL NO: 026-1081-10				CONTROL NO: 141799			
15.5	\$64,355.77	0.78303653	\$50,392.92								
				0	\$0.00	STAT	999999	STATE OF WISCONSIN			
				0.00330220	\$166.41	CNTY	55	ST. CROIX COUNTY			
				0.00073220	\$36.90	MUNI	55026	TOWN OF RICHMOND			
				0.01003310	\$505.60	REG	553962	SCH D OF NEW RICHMOND			
				0.00028590	\$14.41	VTAE	001700	NORTHWOOD TECHNICAL COLLEGE			
				Parcel Total:	\$723.32						

LEGAL DESCRIPTION: T30 R18-W S27 PT OF NWNW				PARCEL NO: 026-1078-70				CONTROL NO: 141800			
22.48	\$80,003.52	0.78303653	\$62,645.68								
				0	\$0.00	STAT	999999	STATE OF WISCONSIN			
				0.00330220	\$206.87	CNTY	55	ST. CROIX COUNTY			
				0.00073220	\$45.87	MUNI	55026	TOWN OF RICHMOND			
				0.01003310	\$628.53	REG	553962	SCH D OF NEW RICHMOND			
				0.00028590	\$17.91	VTAE	001700	NORTHWOOD TECHNICAL COLLEGE			
				Parcel Total:	\$899.18						

LEGAL DESCRIPTION: T30 R18-W S27 PT OF SWNW				PARCEL NO: 026-1078-90				CONTROL NO: 141801			
33.77	\$204,361.93	0.78303653	\$160,022.86								
				0	\$0.00	STAT	999999	STATE OF WISCONSIN			
				0.00330220	\$528.43	CNTY	55	ST. CROIX COUNTY			
				0.00073220	\$117.17	MUNI	55026	TOWN OF RICHMOND			
				0.01003310	\$1,605.53	REG	553962	SCH D OF NEW RICHMOND			
				0.00028590	\$45.75	VTAE	001700	NORTHWOOD TECHNICAL COLLEGE			
				Parcel Total:	\$2,296.88						





# State of Wisconsin / Department of Natural Resources

Tony Evers , Governor

, Secretary

2/5/2025

## Chapter 70.114 - Aids Payment Worksheet For Tax Year 2024(Payment Year 2025) - Payment Due January 31, 2025

5504 of 7093

DETAIL FOR TOWN OF RUSH RIVER, ST. CROIX COUNTY

Acres	Est. Adjust. Purch. Price	Level of Assessment	Adjusted Local Value	Net Gen. Tax Rate	Calc. Aid Pay Amount	Taxing Jurisdiction Type	Code	Description
FILE NO: W 1556 *			DATE OF PURCHASE: 11/17/2004			GRANTOR: TALBOT R JENNINGS		
LEGAL DESCRIPTION: T28 R17-W S23 NESW				PARCEL NO: 28-1028-10-000		CONTROL NO: 91975		
40	\$86,775.15	0.79413805	\$68,911.45					
				0	\$0.00	STAT	999999	STATE OF WISCONSIN
				0.00330910	\$228.03	CNTY	55	ST. CROIX COUNTY
				0.00111750	\$77.01	MUNI	55028	TOWN OF RUSH RIVER
				0.00776840	\$535.33	REG	550231	SCH D OF BALDWIN-WOODVILLE AREA
				0.00028650	\$19.74	VTAE	001700	NORTHWOOD TECHNICAL COLLEGE
<b>Parcel Total:</b>					<b>\$860.11</b>			

LEGAL DESCRIPTION: T28 R17-W S23 PT OF NWSW				PARCEL NO: 28-1028-20-000		CONTROL NO: 91976		
17.84	\$81,116.63	0.79413805	\$64,417.80					
				0	\$0.00	STAT	999999	STATE OF WISCONSIN
				0.00330910	\$213.16	CNTY	55	ST. CROIX COUNTY
				0.00111750	\$71.99	MUNI	55028	TOWN OF RUSH RIVER
				0.00776840	\$500.43	REG	550231	SCH D OF BALDWIN-WOODVILLE AREA
				0.00028650	\$18.45	VTAE	001700	NORTHWOOD TECHNICAL COLLEGE
<b>Parcel Total:</b>					<b>\$804.03</b>			



# State of Wisconsin / Department of Natural Resources

Tony Evers , Governor

, Secretary

2/5/2025

## Chapter 70.114 - Aids Payment Worksheet For Tax Year 2024(Payment Year 2025) - Payment Due January 31, 2025

5505 of 7093

LEGAL DESCRIPTION: T28 R17-W S23 PT OF SWSW	PARCEL NO: 28-1028-30-000	CONTROL NO: 91977
---	---------------------------	-------------------

23.6	\$169,777.95	0.79413805	\$134,827.13
------	--------------	------------	--------------

0	\$0.00	STAT	999999	STATE OF WISCONSIN
---	--------	------	--------	--------------------

0.00330910	\$446.15	CNTY	55	ST. CROIX COUNTY
------------	----------	------	----	------------------

0.00111750	\$150.68	MUNI	55028	TOWN OF RUSH RIVER
------------	----------	------	-------	--------------------

0.00776840	\$1,047.40	REG	550231	SCH D OF BALDWIN-WOODVILLE AREA
------------	------------	-----	--------	---------------------------------

0.00028650	\$38.62	VTAE	001700	NORTHWOOD TECHNICAL COLLEGE
------------	---------	------	--------	-----------------------------

Parcel Total:	\$1,682.85			
---------------	------------	--	--	--

LEGAL DESCRIPTION: T28 R17-W S23 SESW	PARCEL NO: 28-1028-40-000	CONTROL NO: 91978
---------------------------------------	---------------------------	-------------------

40	\$96,207.26	0.79413805	\$76,401.85
----	-------------	------------	-------------

0	\$0.00	STAT	999999	STATE OF WISCONSIN
---	--------	------	--------	--------------------

0.00330910	\$252.82	CNTY	55	ST. CROIX COUNTY
------------	----------	------	----	------------------

0.00111750	\$85.38	MUNI	55028	TOWN OF RUSH RIVER
------------	---------	------	-------	--------------------

0.00776840	\$593.52	REG	550231	SCH D OF BALDWIN-WOODVILLE AREA
------------	----------	-----	--------	---------------------------------

0.00028650	\$21.89	VTAE	001700	NORTHWOOD TECHNICAL COLLEGE
------------	---------	------	--------	-----------------------------

Parcel Total:	\$953.61			
---------------	----------	--	--	--

File Number Total:	\$4,300.60			
--------------------	------------	--	--	--

Municipality Total:	\$4,300.60			
---------------------	------------	--	--	--



# State of Wisconsin / Department of Natural Resources

Tony Evers , Governor

, Secretary

2/5/2025

## Chapter 70.114 - Aids Payment Worksheet For Tax Year 2024(Payment Year 2025) - Payment Due January 31, 2025

5506 of 7093

DETAIL FOR TOWN OF ST. JOSEPH, ST. CROIX COUNTY

Acres	Est. Adjust. Purch. Price	Level of Assessment	Adjusted Local Value	Net Gen. Tax Rate	Calc. Aid Pay Amount	Type	Code	Taxing Jurisdiction Description
FILE NO: PR 40100 *			DATE OF PURCHASE: 02/02/2011			GRANTOR: Geraldine A Ostendorf		
LEGAL DESCRIPTION: T29 R19-W S05 PT OF NESE				PARCEL NO: 030-1020-40-000		CONTROL NO: 122195		
5.8	\$178,456.30	0.80642273	\$143,911.21	0	\$0.00	STAT	999999	STATE OF WISCONSIN
				0.00324470	\$466.95	CNTY	55	ST. CROIX COUNTY
				0.00210150	\$302.42	MUNI	55030	TOWN OF ST. JOSEPH
				0.00962160	\$1,384.66	REG	552611	SCH D OF HUDSON
				0.00028090	\$40.43	VTAE	001700	NORTHWOOD TECHNICAL COLLEGE
<b>Parcel Total:</b>					<b>\$2,194.46</b>			

File Number Total: \$2,194.46

FILE NO: WM 60126 *			DATE OF PURCHASE: 06/02/2011			GRANTOR: West Wisconsin Land Trust (S		
LEGAL DESCRIPTION: T30 R19-W S26 PT GV LT 4				PARCEL NO: 030-1070-10-178		CONTROL NO: 122291		
5	\$3,627.09	0.80642273	\$2,924.97	0	\$0.00	STAT	999999	STATE OF WISCONSIN
				0.00324470	\$9.49	CNTY	55	ST. CROIX COUNTY
				0.00210150	\$6.15	MUNI	55030	TOWN OF ST. JOSEPH
				0.00985850	\$28.84	REG	553962	SCH D OF NEW RICHMOND
				0.00028090	\$0.82	VTAE	001700	NORTHWOOD TECHNICAL COLLEGE
<b>Parcel Total:</b>					<b>\$45.30</b>			

File Number Total: \$45.30



# State of Wisconsin / Department of Natural Resources

Tony Evers , Governor

, Secretary

2/5/2025

## Chapter 70.114 - Aids Payment Worksheet For Tax Year 2024(Payment Year 2025) - Payment Due January 31, 2025

5507 of 7093

FILE NO: WM 60734 *				DATE OF PURCHASE: 04/07/1997				GRANTOR: JAMES N HARTMON			
LEGAL DESCRIPTION: T29 R19-W S01 NESE				PARCEL NO: 030-1002-20				CONTROL NO: 141831			
40	\$416,533.33	0.80642273	\$335,901.95								
				0	\$0.00	STAT	999999	STATE OF WISCONSIN			
				0.00324470	\$1,089.91	CNTY	55	ST. CROIX COUNTY			
				0.00210150	\$705.88	MUNI	55030	TOWN OF ST. JOSEPH			
				0.00962160	\$3,231.91	REG	552611	SCH D OF HUDSON			
				0.00028090	\$94.36	VTAE	001700	NORTHWOOD TECHNICAL COLLEGE			
Parcel Total:					\$5,122.06						

LEGAL DESCRIPTION: T29 R19-W S01 SESE				PARCEL NO: 030-1002-50				CONTROL NO: 141832			
40	\$416,533.33	0.80642273	\$335,901.95								
				0	\$0.00	STAT	999999	STATE OF WISCONSIN			
				0.00324470	\$1,089.91	CNTY	55	ST. CROIX COUNTY			
				0.00210150	\$705.88	MUNI	55030	TOWN OF ST. JOSEPH			
				0.00962160	\$3,231.91	REG	552611	SCH D OF HUDSON			
				0.00028090	\$94.36	VTAE	001700	NORTHWOOD TECHNICAL COLLEGE			
Parcel Total:					\$5,122.06						







# State of Wisconsin / Department of Natural Resources

Tony Evers , Governor

, Secretary

2/5/2025

## Chapter 70.114 - Aids Payment Worksheet For Tax Year 2024(Payment Year 2025) - Payment Due January 31, 2025

5509 of 7093

DETAIL FOR TOWN OF SOMERSET, ST. CROIX COUNTY

Acres	Est. Adjust. Purch. Price	Level of Assessment	Adjusted Local Value	Net Gen. Tax Rate	Calc. Aid Pay Amount	----- Taxing Jurisdiction ----- Type	Code	Description
FILE NO: FI 2457 *			DATE OF PURCHASE: 12/05/1995			GRANTOR: MARGARET H ORF		
LEGAL DESCRIPTION: T30 R19-W S14 PT GV LT 2				PARCEL NO: 032-2051-50		CONTROL NO: 76097		
1.15	\$698,685.25	0.86655216	\$605,447.22					
				0	\$0.00	STAT	999999	STATE OF WISCONSIN
				0.00300840	\$1,821.43	CNTY	55	ST. CROIX COUNTY
				0.00099030	\$599.56	MUNI	55032	TOWN OF SOMERSET
				0.00728560	\$4,411.05	REG	555432	SCH D OF SOMERSET
				0.00026040	\$157.69	VTAE	001700	NORTHWOOD TECHNICAL COLLEGE
				0.00010030	\$60.71	SEWR	558040	BASS LAKE REHABILITATION DISTRICT
Parcel Total:					\$7,050.44			
File Number Total:					\$7,050.44			



# State of Wisconsin / Department of Natural Resources

Tony Evers , Governor

, Secretary

2/5/2025

## Chapter 70.114 - Aids Payment Worksheet For Tax Year 2024(Payment Year 2025) - Payment Due January 31, 2025

5510 of 7093

FILE NO: WM 60717 *				DATE OF PURCHASE: 12/29/2003				GRANTOR: ALICE RIVARD			
LEGAL DESCRIPTION: T31 R19-W S28 LT1-CSM350032				PARCEL NO: 32-1081-10-000				CONTROL NO: 141760			
5.3	\$275,901.84	0.86655216	\$239,083.34								
				0	\$0.00	STAT	999999	STATE OF WISCONSIN			
				0.00300840	\$719.26	CNTY	55	ST. CROIX COUNTY			
				0.00099030	\$236.76	MUNI	55032	TOWN OF SOMERSET			
				0.00728560	\$1,741.87	REG	555432	SCH D OF SOMERSET			
				0.00026040	\$62.27	VTAE	001700	NORTHWOOD TECHNICAL COLLEGE			
Parcel Total:				\$2,760.16							

File Number Total:				\$2,760.16							
--------------------	--	--	--	------------	--	--	--	--	--	--	--

FILE NO: WM 60718 *				DATE OF PURCHASE: 12/22/2003				GRANTOR: RITA RIVARD			
LEGAL DESCRIPTION: T31 R19-W S28 LT2-CSM350032				PARCEL NO: 032-10B1-10-000				CONTROL NO: 141761			
5.3	\$275,901.84	0.86655216	\$239,083.34								
				0	\$0.00	STAT	999999	STATE OF WISCONSIN			
				0.00300840	\$719.26	CNTY	55	ST. CROIX COUNTY			
				0.00099030	\$236.76	MUNI	55032	TOWN OF SOMERSET			
				0.00728560	\$1,741.87	REG	555432	SCH D OF SOMERSET			
				0.00026040	\$62.27	VTAE	001700	NORTHWOOD TECHNICAL COLLEGE			
Parcel Total:				\$2,760.16							

File Number Total:				\$2,760.16							
--------------------	--	--	--	------------	--	--	--	--	--	--	--



# State of Wisconsin / Department of Natural Resources

Tony Evers , Governor

, Secretary

2/5/2025

## Chapter 70.114 - Aids Payment Worksheet For Tax Year 2024(Payment Year 2025) - Payment Due January 31, 2025

5511 of 7093

FILE NO: WM 60719 *				DATE OF PURCHASE: 12/01/2005				GRANTOR: DALE WIKRE			
LEGAL DESCRIPTION: T31 R19-W S28 PT OF NWNE				PARCEL NO: 032-1078-20-000				CONTROL NO: 141762			
1.94	\$66,079.00	0.86655216	\$57,260.90								
				0	\$0.00	STAT	999999	STATE OF WISCONSIN			
				0.00300840	\$172.26	CNTY	55	ST. CROIX COUNTY			
				0.00099030	\$56.70	MUNI	55032	TOWN OF SOMERSET			
				0.00728560	\$417.18	REG	555432	SCH D OF SOMERSET			
				0.00026040	\$14.91	VTAE	001700	NORTHWOOD TECHNICAL COLLEGE			
Parcel Total:					\$661.05						

File Number Total:					\$661.05						
--------------------	--	--	--	--	----------	--	--	--	--	--	--

FILE NO: WM 60720 *				DATE OF PURCHASE: 02/26/2006				GRANTOR: ROBERT ET AL HARVIEUX			
LEGAL DESCRIPTION: T31 R19-W S28 LT1-CSM789950				PARCEL NO: 032-1079-40				CONTROL NO: 141763			
8.83	\$244,388.50	0.86655216	\$211,775.38								
				0	\$0.00	STAT	999999	STATE OF WISCONSIN			
				0.00300840	\$637.10	CNTY	55	ST. CROIX COUNTY			
				0.00099030	\$209.72	MUNI	55032	TOWN OF SOMERSET			
				0.00728560	\$1,542.91	REG	555432	SCH D OF SOMERSET			
				0.00026040	\$55.16	VTAE	001700	NORTHWOOD TECHNICAL COLLEGE			
Parcel Total:					\$2,444.89						

File Number Total:					\$2,444.89						
--------------------	--	--	--	--	------------	--	--	--	--	--	--



# State of Wisconsin / Department of Natural Resources

Tony Evers , Governor

, Secretary

2/5/2025

## Chapter 70.114 - Aids Payment Worksheet For Tax Year 2024(Payment Year 2025) - Payment Due January 31, 2025

5512 of 7093

FILE NO: WM 60721 *				DATE OF PURCHASE: 10/18/2006				GRANTOR: PAUL L RIVARD			
LEGAL DESCRIPTION: T31 R19-W S28 PT OF SENW				PARCEL NO: 032-1080-80-000				CONTROL NO: 141764			
3.03	\$152,223.87	0.86655216	\$131,909.92								
				0	\$0.00	STAT	999999	STATE OF WISCONSIN			
				0.00300840	\$396.84	CNTY	55	ST. CROIX COUNTY			
				0.00099030	\$130.63	MUNI	55032	TOWN OF SOMERSET			
				0.00728560	\$961.04	REG	555432	SCH D OF SOMERSET			
				0.00026040	\$34.36	VTAE	001700	NORTHWOOD TECHNICAL COLLEGE			
Parcel Total:				\$1,522.87							

File Number Total:				\$1,522.87							
--------------------	--	--	--	------------	--	--	--	--	--	--	--

FILE NO: WM 60722 *				DATE OF PURCHASE: 07/22/2008				GRANTOR: Dorothy L Berggren			
LEGAL DESCRIPTION: T31 R19-W S28 PT OF NENW				PARCEL NO: 032-1079-20-000				CONTROL NO: 141766			
10	\$262,932.13	0.86655216	\$227,844.41								
				0	\$0.00	STAT	999999	STATE OF WISCONSIN			
				0.00300840	\$685.45	CNTY	55	ST. CROIX COUNTY			
				0.00099030	\$225.63	MUNI	55032	TOWN OF SOMERSET			
				0.00728560	\$1,659.98	REG	555432	SCH D OF SOMERSET			
				0.00026040	\$59.34	VTAE	001700	NORTHWOOD TECHNICAL COLLEGE			
Parcel Total:				\$2,630.40							

File Number Total:				\$2,630.40							
--------------------	--	--	--	------------	--	--	--	--	--	--	--

Municipality Total:				\$19,829.97							
---------------------	--	--	--	-------------	--	--	--	--	--	--	--



# State of Wisconsin / Department of Natural Resources

Tony Evers , Governor

, Secretary

2/5/2025

## Chapter 70.114 - Aids Payment Worksheet For Tax Year 2024(Payment Year 2025) - Payment Due January 31, 2025

5513 of 7093

DETAIL FOR TOWN OF STANTON, ST. CROIX COUNTY

Acres	Est. Adjust. Purch. Price	Level of Assessment	Adjusted Local Value	Net Gen. Tax Rate	Calc. Aid Pay Amount	Taxing Jurisdiction ----- Type	Code	Description
FILE NO: W 1422 *			DATE OF PURCHASE: 09/20/2001			GRANTOR: JAMES JOHNSON		
LEGAL DESCRIPTION: T31 R17-W S01 PT OF SWNW				PARCEL NO: 36-1000-70-000		CONTROL NO: 86228		
37.31	\$106,370.50	0.66725333	\$70,976.07					
				0	\$0.00	STAT	999999	STATE OF WISCONSIN
				0.00383480	\$272.18	CNTY	55	ST. CROIX COUNTY
				0.00224810	\$159.56	MUNI	55036	TOWN OF STANTON
				0.01019070	\$723.30	REG	480119	SCH D OF AMERY
				0.000332	\$23.56	VTAE	001700	NORTHWOOD TECHNICAL COLLEGE
<b>Parcel Total:</b>					<b>\$1,178.60</b>			

LEGAL DESCRIPTION: T31 R17-W S01 NENW FRACT				PARCEL NO: 36-1000-50-000		CONTROL NO: 86229		
44.01	\$131,145.60	0.66725333	\$87,507.34					
				0	\$0.00	STAT	999999	STATE OF WISCONSIN
				0.00383480	\$335.58	CNTY	55	ST. CROIX COUNTY
				0.00224810	\$196.73	MUNI	55036	TOWN OF STANTON
				0.01019070	\$891.76	REG	480119	SCH D OF AMERY
				0.000332	\$29.05	VTAE	001700	NORTHWOOD TECHNICAL COLLEGE
<b>Parcel Total:</b>					<b>\$1,453.12</b>			



# State of Wisconsin / Department of Natural Resources

Tony Evers , Governor

, Secretary

2/5/2025

## Chapter 70.114 - Aids Payment Worksheet For Tax Year 2024(Payment Year 2025) - Payment Due January 31, 2025

5514 of 7093

LEGAL DESCRIPTION: T31 R17-W S01 SENW	PARCEL NO: 36-1000-80-000	CONTROL NO: 86230
---------------------------------------	---------------------------	-------------------

40	\$112,139.32	0.66725333	\$74,825.33	
----	--------------	------------	-------------	--

0	\$0.00	STAT	999999	STATE OF WISCONSIN
0.00383480	\$286.94	CNTY	55	ST. CROIX COUNTY
0.00224810	\$168.22	MUNI	55036	TOWN OF STANTON
0.01019070	\$762.52	REG	480119	SCH D OF AMERY
0.000332	\$24.84	VTAE	001700	NORTHWOOD TECHNICAL COLLEGE

Parcel Total:	\$1,242.52
---------------	------------

LEGAL DESCRIPTION: T31 R17-W S01 PT OF NWNW FRACT	PARCEL NO: 36-1000-60-000	CONTROL NO: 86231
---	---------------------------	-------------------

9	\$15,308.82	0.66725333	\$10,214.86	
---	-------------	------------	-------------	--

0	\$0.00	STAT	999999	STATE OF WISCONSIN
0.00383480	\$39.17	CNTY	55	ST. CROIX COUNTY
0.00224810	\$22.96	MUNI	55036	TOWN OF STANTON
0.01019070	\$104.10	REG	480119	SCH D OF AMERY
0.000332	\$3.39	VTAE	001700	NORTHWOOD TECHNICAL COLLEGE

Parcel Total:	\$169.62
---------------	----------

LEGAL DESCRIPTION: T31 R17-W S02 NENW FRACT	PARCEL NO: 36-1002-50-000	CONTROL NO: 86232
---	---------------------------	-------------------

43.6	\$114,673.99	0.66725333	\$76,516.60	
------	--------------	------------	-------------	--

0	\$0.00	STAT	999999	STATE OF WISCONSIN
0.00383480	\$293.43	CNTY	55	ST. CROIX COUNTY
0.00224810	\$172.02	MUNI	55036	TOWN OF STANTON
0.01165130	\$891.52	REG	553962	SCH D OF NEW RICHMOND
0.000332	\$25.40	VTAE	001700	NORTHWOOD TECHNICAL COLLEGE

Parcel Total:	\$1,382.37
---------------	------------





# State of Wisconsin / Department of Natural Resources

Tony Evers , Governor

, Secretary

2/5/2025

## Chapter 70.114 - Aids Payment Worksheet For Tax Year 2024(Payment Year 2025) - Payment Due January 31, 2025

5516 of 7093

LEGAL DESCRIPTION: T31 R17-W S04 PT OF SWSW	PARCEL NO: 036-1009-70	CONTROL NO: 89204
---	------------------------	-------------------

17.78	\$69,083.09	0.66725333	\$46,095.92	
-------	-------------	------------	-------------	--

0	\$0.00	STAT	999999	STATE OF WISCONSIN
0.00383480	\$176.77	CNTY	55	ST. CROIX COUNTY
0.00224810	\$103.63	MUNI	55036	TOWN OF STANTON
0.01165130	\$537.08	REG	553962	SCH D OF NEW RICHMOND
0.000332	\$15.30	VTAE	001700	NORTHWOOD TECHNICAL COLLEGE

Parcel Total:	\$832.78
---------------	----------

File Number Total:	\$1,999.54
--------------------	------------

FILE NO: W 1489 *	DATE OF PURCHASE: 05/28/2003	GRANTOR: RALPH C SETTE
-------------------	------------------------------	------------------------

LEGAL DESCRIPTION: T31 R17-W S19 PT OF SENE	PARCEL NO: 36-1044-50-000	CONTROL NO: 89262
---	---------------------------	-------------------

36.84	\$152,619.80	0.66725333	\$101,836.07	
-------	--------------	------------	--------------	--

0	\$0.00	STAT	999999	STATE OF WISCONSIN
0.00383480	\$390.52	CNTY	55	ST. CROIX COUNTY
0.00224810	\$228.94	MUNI	55036	TOWN OF STANTON
0.01165130	\$1,186.53	REG	553962	SCH D OF NEW RICHMOND
0.000332	\$33.81	VTAE	001700	NORTHWOOD TECHNICAL COLLEGE

Parcel Total:	\$1,839.80
---------------	------------







# State of Wisconsin / Department of Natural Resources

Tony Evers , Governor

, Secretary

2/5/2025

## Chapter 70.114 - Aids Payment Worksheet For Tax Year 2024(Payment Year 2025) - Payment Due January 31, 2025

5518 of 7093

DETAIL FOR TOWN OF WARREN, ST. CROIX COUNTY

Acres	Est. Adjust. Purch. Price	Level of Assessment	Adjusted Local Value	Net Gen. Tax Rate	Calc. Aid Pay Amount	Taxing Jurisdiction Type	Code	Description
FILE NO: FM 10800 *			DATE OF PURCHASE: 04/24/1995			GRANTOR: NORMAN M LORENTZSEN FMLY TRS		
LEGAL DESCRIPTION: T29 R18-W S36 PT OF NESW				PARCEL NO: 042-1102-90		CONTROL NO: 141631		
26.66	\$173,549.06	1.02913346	\$178,605.14					
				0	\$0.00	STAT	999999	STATE OF WISCONSIN
				0.00234790	\$419.34	CNTY	55	ST. CROIX COUNTY
				0.00111910	\$199.88	MUNI	55042	TOWN OF WARREN
				0.00779780	\$1,392.72	REG	552422	SCH D OF SAINT CROIX CENTRAL (HAMMOND)
				0.00020330	\$36.30	VTAE	001700	NORTHWOOD TECHNICAL COLLEGE
Parcel Total:					\$2,048.24			

LEGAL DESCRIPTION: T29 R18-W S36 PT OF SESW				PARCEL NO: 042-1102-70		CONTROL NO: 141632		
33	\$214,384.13	1.02913346	\$220,629.88					
				0	\$0.00	STAT	999999	STATE OF WISCONSIN
				0.00234790	\$518.01	CNTY	55	ST. CROIX COUNTY
				0.00111910	\$246.90	MUNI	55042	TOWN OF WARREN
				0.00779780	\$1,720.42	REG	552422	SCH D OF SAINT CROIX CENTRAL (HAMMOND)
				0.00020330	\$44.84	VTAE	001700	NORTHWOOD TECHNICAL COLLEGE
Parcel Total:					\$2,530.17			



# State of Wisconsin / Department of Natural Resources

Tony Evers , Governor

, Secretary

2/5/2025

## Chapter 70.114 - Aids Payment Worksheet For Tax Year 2024(Payment Year 2025) - Payment Due January 31, 2025

5519 of 7093

LEGAL DESCRIPTION: T29 R18-W S36 PT OF NWSE	PARCEL NO: 042-1102-90	CONTROL NO: 141633
---	------------------------	--------------------

26.66	\$173,549.06	1.02913346	\$178,605.14
-------	--------------	------------	--------------

0	\$0.00	STAT	999999	STATE OF WISCONSIN
0.00234790	\$419.34	CNTY	55	ST. CROIX COUNTY
0.00111910	\$199.88	MUNI	55042	TOWN OF WARREN
0.00779780	\$1,392.72	REG	552422	SCH D OF SAINT CROIX CENTRAL (HAMMOND)
0.00020330	\$36.30	VTAE	001700	NORTHWOOD TECHNICAL COLLEGE

Parcel Total:	\$2,048.24
---------------	------------

File Number Total:	\$6,626.65
--------------------	------------

FILE NO: FM 10806 *	DATE OF PURCHASE: 12/12/2000	GRANTOR: KINNICKINNIC RIVER LAND TRUS
---------------------	------------------------------	---------------------------------------

LEGAL DESCRIPTION: T29 R18-W S36 PT OF NESE	PARCEL NO: 042-1102-90-100	CONTROL NO: 141702
---	----------------------------	--------------------

26.4	\$196,506.85	1.02913346	\$202,231.77
------	--------------	------------	--------------

0	\$0.00	STAT	999999	STATE OF WISCONSIN
0.00234790	\$474.82	CNTY	55	ST. CROIX COUNTY
0.00111910	\$226.32	MUNI	55042	TOWN OF WARREN
0.00779780	\$1,576.96	REG	552422	SCH D OF SAINT CROIX CENTRAL (HAMMOND)
0.00020330	\$41.11	VTAE	001700	NORTHWOOD TECHNICAL COLLEGE

Parcel Total:	\$2,319.21
---------------	------------



# State of Wisconsin / Department of Natural Resources

Tony Evers , Governor

, Secretary

2/5/2025

## Chapter 70.114 - Aids Payment Worksheet For Tax Year 2024(Payment Year 2025) - Payment Due January 31, 2025

5520 of 7093

LEGAL DESCRIPTION: T29 R18-W S36 PT OF SESE	PARCEL NO: 042-1103-10	CONTROL NO: 141703
---	------------------------	--------------------

35.15	\$261,645.80	1.02913346	\$269,268.45
-------	--------------	------------	--------------

0	\$0.00	STAT	999999	STATE OF WISCONSIN
0.00234790	\$632.21	CNTY	55	ST. CROIX COUNTY
0.00111910	\$301.34	MUNI	55042	TOWN OF WARREN
0.00779780	\$2,099.69	REG	552422	SCH D OF SAINT CROIX CENTRAL (HAMMOND)
0.00020330	\$54.73	VTAE	001700	NORTHWOOD TECHNICAL COLLEGE

Parcel Total:	\$3,087.97
---------------	------------

LEGAL DESCRIPTION: T29 R18-W S36 SWSE	PARCEL NO: 042-1102-95	CONTROL NO: 141704
---------------------------------------	------------------------	--------------------

40	\$297,734.06	1.02913346	\$306,408.08
----	--------------	------------	--------------

0	\$0.00	STAT	999999	STATE OF WISCONSIN
0.00234790	\$719.41	CNTY	55	ST. CROIX COUNTY
0.00111910	\$342.90	MUNI	55042	TOWN OF WARREN
0.00779780	\$2,389.30	REG	552422	SCH D OF SAINT CROIX CENTRAL (HAMMOND)
0.00020330	\$62.28	VTAE	001700	NORTHWOOD TECHNICAL COLLEGE

Parcel Total:	\$3,513.89
---------------	------------

File Number Total:	\$8,921.07
--------------------	------------



# State of Wisconsin / Department of Natural Resources

Tony Evers , Governor

, Secretary

2/5/2025

## Chapter 70.114 - Aids Payment Worksheet For Tax Year 2024(Payment Year 2025) - Payment Due January 31, 2025

5521 of 7093

FILE NO: FM 10807 *				DATE OF PURCHASE: 08/03/2001				GRANTOR: KINNICKINNIC RIVER LAND TRUS			
LEGAL DESCRIPTION: T29 R18-W S36 W1/2 OF SENE				PARCEL NO: PT 042-1101-40-000				CONTROL NO: 141705			
20	\$96,841.58	1.02913346	\$99,662.91								
				0	\$0.00	STAT	999999	STATE OF WISCONSIN			
				0.00234790	\$234.00	CNTY	55	ST. CROIX COUNTY			
				0.00111910	\$111.53	MUNI	55042	TOWN OF WARREN			
				0.00779780	\$777.15	REG	552422	SCH D OF SAINT CROIX CENTRAL (HAMMOND)			
				0.00020330	\$20.26	VTAE	001700	NORTHWOOD TECHNICAL COLLEGE			
Parcel Total:					\$1,142.94						

LEGAL DESCRIPTION: T29 R18-W S36 SWNE				PARCEL NO: 042-1101-30-000				CONTROL NO: 141706			
40	\$273,012.25	1.02913346	\$280,966.05								
				0	\$0.00	STAT	999999	STATE OF WISCONSIN			
				0.00234790	\$659.68	CNTY	55	ST. CROIX COUNTY			
				0.00111910	\$314.43	MUNI	55042	TOWN OF WARREN			
				0.00779780	\$2,190.91	REG	552422	SCH D OF SAINT CROIX CENTRAL (HAMMOND)			
				0.00020330	\$57.11	VTAE	001700	NORTHWOOD TECHNICAL COLLEGE			
Parcel Total:					\$3,222.13						



# State of Wisconsin / Department of Natural Resources

Tony Evers , Governor

, Secretary

2/5/2025

## Chapter 70.114 - Aids Payment Worksheet For Tax Year 2024(Payment Year 2025) - Payment Due January 31, 2025

5522 of 7093

LEGAL DESCRIPTION: T29 R18-W S36 N1/3 OF NESW				PARCEL NO: PT 042-1102-20-000				CONTROL NO: 141707	
13.33	\$127,717.03	1.02913346	\$131,437.86						
				0	\$0.00	STAT	999999	STATE OF WISCONSIN	
				0.00234790	\$308.60	CNTY	55	ST. CROIX COUNTY	
				0.00111910	\$147.09	MUNI	55042	TOWN OF WARREN	
				0.00779780	\$1,024.92	REG	552422	SCH D OF SAINT CROIX CENTRAL (HAMMOND)	
				0.00020330	\$26.72	VTAE	001700	NORTHWOOD TECHNICAL COLLEGE	
Parcel Total:					\$1,507.33				

LEGAL DESCRIPTION: T29 R18-W S36 N1/3 OF NWSE				PARCEL NO: PT 042-1102-20-000				CONTROL NO: 141708	
13.33	\$127,717.03	1.02913346	\$131,437.86						
				0	\$0.00	STAT	999999	STATE OF WISCONSIN	
				0.00234790	\$308.60	CNTY	55	ST. CROIX COUNTY	
				0.00111910	\$147.09	MUNI	55042	TOWN OF WARREN	
				0.00779780	\$1,024.92	REG	552422	SCH D OF SAINT CROIX CENTRAL (HAMMOND)	
				0.00020330	\$26.72	VTAE	001700	NORTHWOOD TECHNICAL COLLEGE	
Parcel Total:					\$1,507.33				

LEGAL DESCRIPTION: T29 R18-W S36 PT OF NESE				PARCEL NO: PT 042-1102-20-000				CONTROL NO: 141709	
3.66	\$32,001.42	1.02913346	\$32,933.73						
				0	\$0.00	STAT	999999	STATE OF WISCONSIN	
				0.00234790	\$77.32	CNTY	55	ST. CROIX COUNTY	
				0.00111910	\$36.86	MUNI	55042	TOWN OF WARREN	
				0.00779780	\$256.81	REG	552422	SCH D OF SAINT CROIX CENTRAL (HAMMOND)	
				0.00020330	\$6.69	VTAE	001700	NORTHWOOD TECHNICAL COLLEGE	
Parcel Total:					\$377.68				



# State of Wisconsin / Department of Natural Resources

Tony Evers , Governor

, Secretary

2/5/2025

## Chapter 70.114 - Aids Payment Worksheet For Tax Year 2024(Payment Year 2025) - Payment Due January 31, 2025

5523 of 7093

File Number Total: \$7,757.41

FILE NO: FM 10808 \*

DATE OF PURCHASE: 12/19/2001

GRANTOR: KINNICKINNIC RIVER LAND TRUS

LEGAL DESCRIPTION: T29 R18-W S36 E1/2 OF SENE

PARCEL NO: PT 042-1101-40-000

CONTROL NO: 141710

20 \$61,296.18 1.02913346 \$63,081.95

0 \$0.00 STAT 999999 STATE OF WISCONSIN

0.00234790 \$148.11 CNTY 55 ST. CROIX COUNTY

0.00111910 \$70.59 MUNI 55042 TOWN OF WARREN

0.00779780 \$491.90 REG 552422 SCH D OF SAINT CROIX CENTRAL (HAMMOND)

0.00020330 \$12.82 VTAE 001700 NORTHWOOD TECHNICAL COLLEGE

Parcel Total: \$723.42

File Number Total: \$723.42

FILE NO: FM 10815 \*

DATE OF PURCHASE: 01/23/2016

GRANTOR: Jessica S. & Nathaniel A. D

LEGAL DESCRIPTION: T29 R18-W S36 PT OF NESE

PARCEL NO: 042-1102-20-100

CONTROL NO: 141718

10 \$51,625.01 1.02913346 \$53,129.02

0 \$0.00 STAT 999999 STATE OF WISCONSIN

0.00234790 \$124.74 CNTY 55 ST. CROIX COUNTY

0.00111910 \$59.46 MUNI 55042 TOWN OF WARREN

0.00779780 \$414.29 REG 552422 SCH D OF SAINT CROIX CENTRAL (HAMMOND)

0.00020330 \$10.80 VTAE 001700 NORTHWOOD TECHNICAL COLLEGE

Parcel Total: \$609.29

File Number Total: \$609.29



# State of Wisconsin / Department of Natural Resources

Tony Evers , Governor

, Secretary

2/5/2025

## Chapter 70.114 - Aids Payment Worksheet For Tax Year 2024(Payment Year 2025) - Payment Due January 31, 2025

5524 of 7093

FILE NO: WM 60732 *				DATE OF PURCHASE: 07/14/1995				GRANTOR: RAYEVER FARMS INC.			
LEGAL DESCRIPTION: T29 R18-W S05 PT OF NWNW				PARCEL NO: 042-1010-90				CONTROL NO: 141823			
23	\$179,117.47	1.02913346	\$184,335.79								
				0	\$0.00	STAT	999999	STATE OF WISCONSIN			
				0.00234790	\$432.80	CNTY	55	ST. CROIX COUNTY			
				0.00111910	\$206.29	MUNI	55042	TOWN OF WARREN			
				0.00779780	\$1,437.41	REG	552422	SCH D OF SAINT CROIX CENTRAL (HAMMOND)			
				0.00020330	\$37.47	VTAE	001700	NORTHWOOD TECHNICAL COLLEGE			
Parcel Total:					\$2,113.97						

LEGAL DESCRIPTION: T29 R18-W S05 PT OF SWNW				PARCEL NO: 042-1011-10				CONTROL NO: 141824			
27.94	\$217,632.37	1.02913346	\$223,972.76								
				0	\$0.00	STAT	999999	STATE OF WISCONSIN			
				0.00234790	\$525.86	CNTY	55	ST. CROIX COUNTY			
				0.00111910	\$250.65	MUNI	55042	TOWN OF WARREN			
				0.00779780	\$1,746.49	REG	552422	SCH D OF SAINT CROIX CENTRAL (HAMMOND)			
				0.00020330	\$45.52	VTAE	001700	NORTHWOOD TECHNICAL COLLEGE			
Parcel Total:					\$2,568.52						





# State of Wisconsin / Department of Natural Resources

Tony Evers , Governor

, Secretary

2/5/2025

## Chapter 70.114 - Aids Payment Worksheet For Tax Year 2024(Payment Year 2025) - Payment Due January 31, 2025

5525 of 7093

LEGAL DESCRIPTION: T29 R18-W S06 SENE	PARCEL NO: 042-1014-40	CONTROL NO: 141825
---------------------------------------	------------------------	--------------------

40	\$311,367.42	1.02913346	\$320,438.63	
----	--------------	------------	--------------	--

0	\$0.00	STAT	999999	STATE OF WISCONSIN
0.00234790	\$752.35	CNTY	55	ST. CROIX COUNTY
0.00111910	\$358.60	MUNI	55042	TOWN OF WARREN
0.00779780	\$2,498.71	REG	552422	SCH D OF SAINT CROIX CENTRAL (HAMMOND)
0.00020330	\$65.13	VTAE	001700	NORTHWOOD TECHNICAL COLLEGE

Parcel Total:	\$3,674.79
---------------	------------

LEGAL DESCRIPTION: T29 R18-W S06 NWNE	PARCEL NO: 042-1014-20	CONTROL NO: 141826
---------------------------------------	------------------------	--------------------

36.27	\$282,597.26	1.02913346	\$290,830.30	
-------	--------------	------------	--------------	--

0	\$0.00	STAT	999999	STATE OF WISCONSIN
0.00234790	\$682.84	CNTY	55	ST. CROIX COUNTY
0.00111910	\$325.47	MUNI	55042	TOWN OF WARREN
0.00779780	\$2,267.83	REG	552422	SCH D OF SAINT CROIX CENTRAL (HAMMOND)
0.00020330	\$59.11	VTAE	001700	NORTHWOOD TECHNICAL COLLEGE

Parcel Total:	\$3,335.25
---------------	------------

LEGAL DESCRIPTION: T29 R18-W S06 SWNE	PARCEL NO: 042-1014-30	CONTROL NO: 141827
---------------------------------------	------------------------	--------------------

40	\$311,367.42	1.02913346	\$320,438.63	
----	--------------	------------	--------------	--

0	\$0.00	STAT	999999	STATE OF WISCONSIN
0.00234790	\$752.35	CNTY	55	ST. CROIX COUNTY
0.00111910	\$358.60	MUNI	55042	TOWN OF WARREN
0.00779780	\$2,498.71	REG	552422	SCH D OF SAINT CROIX CENTRAL (HAMMOND)
0.00020330	\$65.13	VTAE	001700	NORTHWOOD TECHNICAL COLLEGE

Parcel Total:	\$3,674.79
---------------	------------



# State of Wisconsin / Department of Natural Resources

Tony Evers , Governor

, Secretary

2/5/2025

## Chapter 70.114 - Aids Payment Worksheet For Tax Year 2024(Payment Year 2025) - Payment Due January 31, 2025

5526 of 7093

LEGAL DESCRIPTION: T29 R18-W S06 NENE      PARCEL NO: 042-1014-10      CONTROL NO: 141828

36      \$280,277.08      1.02913346      \$288,442.53

0      \$0.00      STAT      999999      STATE OF WISCONSIN

0.00234790      \$677.23      CNTY      55      ST. CROIX COUNTY

0.00111910      \$322.79      MUNI      55042      TOWN OF WARREN

0.00779780      \$2,249.21      REG      552422      SCH D OF SAINT CROIX CENTRAL (HAMMOND)

0.00020330      \$58.63      VTAE      001700      NORTHWOOD TECHNICAL COLLEGE

Parcel Total:      \$3,307.86

File Number Total:      \$18,675.18

FILE NO: WM 60733 \*      DATE OF PURCHASE: 03/24/1998      GRANTOR: NANCY C PARLIN

LEGAL DESCRIPTION: T29 R18-W S05 PT OF SWSW      PARCEL NO: 042-1011-95      CONTROL NO: 141829

15.17      \$176,765.63      1.02913346      \$181,915.42

0      \$0.00      STAT      999999      STATE OF WISCONSIN

0.00234790      \$427.12      CNTY      55      ST. CROIX COUNTY

0.00111910      \$203.58      MUNI      55042      TOWN OF WARREN

0.00779780      \$1,418.53      REG      552422      SCH D OF SAINT CROIX CENTRAL (HAMMOND)

0.00020330      \$36.98      VTAE      001700      NORTHWOOD TECHNICAL COLLEGE

Parcel Total:      \$2,086.21



# State of Wisconsin / Department of Natural Resources

Tony Evers , Governor

, Secretary

2/5/2025

## Chapter 70.114 - Aids Payment Worksheet For Tax Year 2024(Payment Year 2025) - Payment Due January 31, 2025

5527 of 7093

LEGAL DESCRIPTION: T29 R18-W S05 PT OF NWSW	PARCEL NO: 042-1011-60	CONTROL NO: 141830
---	------------------------	--------------------

32.85	\$382,863.55	1.02913346	\$394,017.69
-------	--------------	------------	--------------

0	\$0.00	STAT	999999	STATE OF WISCONSIN
0.00234790	\$925.11	CNTY	55	ST. CROIX COUNTY
0.00111910	\$440.94	MUNI	55042	TOWN OF WARREN
0.00779780	\$3,072.46	REG	552422	SCH D OF SAINT CROIX CENTRAL (HAMMOND)
0.00020330	\$80.09	VTAE	001700	NORTHWOOD TECHNICAL COLLEGE

Parcel Total:	\$4,518.60
---------------	------------

File Number Total:	\$6,604.81
--------------------	------------

FILE NO: WM 60734 *	DATE OF PURCHASE: 04/07/1997	GRANTOR: JAMES N HARTMON
---------------------	------------------------------	--------------------------

LEGAL DESCRIPTION: T29 R18-W S06 NWSW	PARCEL NO: 042-1015-10-000	CONTROL NO: 141834
---------------------------------------	----------------------------	--------------------

43	\$439,449.99	1.02913346	\$452,252.69
----	--------------	------------	--------------

0	\$0.00	STAT	999999	STATE OF WISCONSIN
0.00234790	\$1,061.84	CNTY	55	ST. CROIX COUNTY
0.00111910	\$506.11	MUNI	55042	TOWN OF WARREN
0.00779780	\$3,526.56	REG	552422	SCH D OF SAINT CROIX CENTRAL (HAMMOND)
0.00020330	\$91.92	VTAE	001700	NORTHWOOD TECHNICAL COLLEGE

Parcel Total:	\$5,186.43
---------------	------------

File Number Total:	\$5,186.43
--------------------	------------



# State of Wisconsin / Department of Natural Resources

Tony Evers , Governor

, Secretary

2/5/2025

## Chapter 70.114 - Aids Payment Worksheet For Tax Year 2024(Payment Year 2025) - Payment Due January 31, 2025

5528 of 7093

FILE NO: WM 60735 *				DATE OF PURCHASE: 10/27/1998				GRANTOR: PETER F FINK			
LEGAL DESCRIPTION: T29 R18-W S06 NESW				PARCEL NO: 042-1014-95000/90000				CONTROL NO: 141835			
40	\$429,563.63	1.02913346	\$442,078.31								
				0	\$0.00	STAT	999999	STATE OF WISCONSIN			
				0.00234790	\$1,037.95	CNTY	55	ST. CROIX COUNTY			
				0.00111910	\$494.73	MUNI	55042	TOWN OF WARREN			
				0.00779780	\$3,447.22	REG	552422	SCH D OF SAINT CROIX CENTRAL (HAMMOND)			
				0.00020330	\$89.86	VTAE	001700	NORTHWOOD TECHNICAL COLLEGE			
Parcel Total:					\$5,069.76						

LEGAL DESCRIPTION: T29 R18-W S06 SESW				PARCEL NO: 042-1015-30-000				CONTROL NO: 141836			
40	\$534,928.30	1.02913346	\$550,512.61								
				0	\$0.00	STAT	999999	STATE OF WISCONSIN			
				0.00234790	\$1,292.54	CNTY	55	ST. CROIX COUNTY			
				0.00111910	\$616.07	MUNI	55042	TOWN OF WARREN			
				0.00779780	\$4,292.77	REG	552422	SCH D OF SAINT CROIX CENTRAL (HAMMOND)			
				0.00020330	\$111.90	VTAE	001700	NORTHWOOD TECHNICAL COLLEGE			
Parcel Total:					\$6,313.28						



# State of Wisconsin / Department of Natural Resources

Tony Evers , Governor

, Secretary

2/5/2025

## Chapter 70.114 - Aids Payment Worksheet For Tax Year 2024(Payment Year 2025) - Payment Due January 31, 2025

5529 of 7093

LEGAL DESCRIPTION: T29 R18-W S06 NWSE	PARCEL NO: 042-1015-60-000	CONTROL NO: 141837
---------------------------------------	----------------------------	--------------------

40 \$795,445.33 1.02913346 \$818,619.41

0	\$0.00	STAT	999999	STATE OF WISCONSIN
0.00234790	\$1,922.02	CNTY	55	ST. CROIX COUNTY
0.00111910	\$916.11	MUNI	55042	TOWN OF WARREN
0.00779780	\$6,383.40	REG	552422	SCH D OF SAINT CROIX CENTRAL (HAMMOND)
0.00020330	\$166.39	VTAE	001700	NORTHWOOD TECHNICAL COLLEGE

Parcel Total: \$9,387.92

LEGAL DESCRIPTION: T29 R18-W S06 SWSW	PARCEL NO: 042-1015-20-000	CONTROL NO: 141838
---------------------------------------	----------------------------	--------------------

40 \$527,981.18 1.02913346 \$543,363.10

0	\$0.00	STAT	999999	STATE OF WISCONSIN
0.00234790	\$1,275.75	CNTY	55	ST. CROIX COUNTY
0.00111910	\$608.07	MUNI	55042	TOWN OF WARREN
0.00779780	\$4,237.02	REG	552422	SCH D OF SAINT CROIX CENTRAL (HAMMOND)
0.00020330	\$110.44	VTAE	001700	NORTHWOOD TECHNICAL COLLEGE

Parcel Total: \$6,231.28

LEGAL DESCRIPTION: T29 R18-W S06 NESE	PARCEL NO: 042-1015-40000/50000	CONTROL NO: 141839
---------------------------------------	---------------------------------	--------------------

40 \$886,915.75 1.02913346 \$912,754.68

0	\$0.00	STAT	999999	STATE OF WISCONSIN
0.00234790	\$2,143.04	CNTY	55	ST. CROIX COUNTY
0.00111910	\$1,021.46	MUNI	55042	TOWN OF WARREN
0.00779780	\$7,117.45	REG	552422	SCH D OF SAINT CROIX CENTRAL (HAMMOND)
0.00020330	\$185.52	VTAE	001700	NORTHWOOD TECHNICAL COLLEGE

Parcel Total: \$10,467.47



# State of Wisconsin / Department of Natural Resources

Tony Evers , Governor

, Secretary

2/5/2025

## Chapter 70.114 - Aids Payment Worksheet For Tax Year 2024(Payment Year 2025) - Payment Due January 31, 2025

5530 of 7093

LEGAL DESCRIPTION: T29 R18-W S06 W1/2 OF SESE	PARCEL NO: 042-1015-95-000	CONTROL NO: 141840
---	----------------------------	--------------------

20	\$443,457.88	1.02913346	\$456,377.34
----	--------------	------------	--------------

0	\$0.00	STAT	999999	STATE OF WISCONSIN
0.00234790	\$1,071.52	CNTY	55	ST. CROIX COUNTY
0.00111910	\$510.73	MUNI	55042	TOWN OF WARREN
0.00779780	\$3,558.72	REG	552422	SCH D OF SAINT CROIX CENTRAL (HAMMOND)
0.00020330	\$92.76	VTAE	001700	NORTHWOOD TECHNICAL COLLEGE

Parcel Total:	\$5,233.73
---------------	------------

LEGAL DESCRIPTION: T29 R18-W S06 SWSE	PARCEL NO: 042-1015-80000/70000	CONTROL NO: 141841
---------------------------------------	---------------------------------	--------------------

40	\$897,336.43	1.02913346	\$923,478.95
----	--------------	------------	--------------

0	\$0.00	STAT	999999	STATE OF WISCONSIN
0.00234790	\$2,168.22	CNTY	55	ST. CROIX COUNTY
0.00111910	\$1,033.46	MUNI	55042	TOWN OF WARREN
0.00779780	\$7,201.08	REG	552422	SCH D OF SAINT CROIX CENTRAL (HAMMOND)
0.00020330	\$187.70	VTAE	001700	NORTHWOOD TECHNICAL COLLEGE

Parcel Total:	\$10,590.46
---------------	-------------

File Number Total:	\$53,293.90
--------------------	-------------

Municipality Total:	\$108,398.16
---------------------	--------------



# State of Wisconsin / Department of Natural Resources

Tony Evers , Governor

, Secretary

2/5/2025

## Chapter 70.114 - Aids Payment Worksheet For Tax Year 2024(Payment Year 2025) - Payment Due January 31, 2025

5531 of 7093

DETAIL FOR CITY OF RIVER FALLS, ST. CROIX COUNTY

Acres	Est. Adjust. Purch. Price	Level of Assessment	Adjusted Local Value	Net Gen. Tax Rate	Calc. Aid Pay Amount	Type	Code	Taxing Jurisdiction Description
FILE NO: FI 2215 *			DATE OF PURCHASE: 03/16/1992			GRANTOR: Wisconsin Department of Tran		
LEGAL DESCRIPTION: T28 R19-W S36 PT OF NENE				PARCEL NO:		CONTROL NO: 122452		
2.56	\$9,984.93	0.76443282	\$7,632.80					
				0	\$0.00	STAT	999999	STATE OF WISCONSIN
				0.00323070	\$24.66	CNTY	55	ST. CROIX COUNTY
				0.00596910	\$45.56	MUNI	55276	CITY OF RIVER FALLS
				0.00877710	\$66.99	REG	474893	SCH D OF RIVER FALLS
				0.00083050	\$6.34	VTAE	000100	CHIPPEWA VALLEY VTAE DISTRICT
<b>Parcel Total:</b>					<b>\$143.55</b>			

File Number Total: \$143.55

FILE NO: FM 10061 *			DATE OF PURCHASE: 05/20/2008			GRANTOR: WI Department of Transportat		
LEGAL DESCRIPTION: T28 R19-W S36 PT OF NENE				PARCEL NO: 276-1043-35-110		CONTROL NO: 107121		
2.8	\$18,773.13	0.76443282	\$14,350.80					
				0	\$0.00	STAT	999999	STATE OF WISCONSIN
				0.00323070	\$46.36	CNTY	55	ST. CROIX COUNTY
				0.00596910	\$85.66	MUNI	55276	CITY OF RIVER FALLS
				0.00877710	\$125.96	REG	474893	SCH D OF RIVER FALLS
				0.00083050	\$11.92	VTAE	000100	CHIPPEWA VALLEY VTAE DISTRICT
<b>Parcel Total:</b>					<b>\$269.90</b>			



# State of Wisconsin / Department of Natural Resources

Tony Evers , Governor

, Secretary

2/5/2025

## Chapter 70.114 - Aids Payment Worksheet For Tax Year 2024(Payment Year 2025) - Payment Due January 31, 2025

5532 of 7093

LEGAL DESCRIPTION: T28 R19-W S25 PT OF SESE      PARCEL NO: Part of 276-1043-35-110      CONTROL NO: 112420

0.07      \$489.85      0.76443282      \$374.46

0      \$0.00      STAT      999999      STATE OF WISCONSIN

0.00323070      \$1.21      CNTY      55      ST. CROIX COUNTY

0.00596910      \$2.24      MUNI      55276      CITY OF RIVER FALLS

0.00877710      \$3.29      REG      474893      SCH D OF RIVER FALLS

0.00083050      \$0.31      VTAE      000100      CHIPPEWA VALLEY VTAE DISTRICT

Parcel Total:      \$7.05

File Number Total:      \$276.95

Municipality Total:      \$420.50





# State of Wisconsin / Department of Natural Resources

Tony Evers , Governor

, Secretary

2/5/2025

## Chapter 70.114 - Aids Payment Worksheet For Tax Year 2024(Payment Year 2025) - Payment Due January 31, 2025

5533 of 7093

DETAIL FOR TOWN OF BARABOO, SAUK COUNTY

Acres	Est. Adjust. Purch. Price	Level of Assessment	Adjusted Local Value	Net Gen. Tax Rate	Calc. Aid Pay Amount	Type	Code	Taxing Jurisdiction Description
FILE NO: NA 470 *			DATE OF PURCHASE: 02/13/1992			GRANTOR: THE NATURE CONSERVANCY		
LEGAL DESCRIPTION: T11 R06-E S09 PT OF NENW				PARCEL NO: 002-0245		CONTROL NO: 69950		
26.76	\$228,619.87	0.94491284	\$216,025.85					
				0	\$0.00	STAT	999999	STATE OF WISCONSIN
				0.00314020	\$678.37	CNTY	56	SAUK COUNTY
				0.00413120	\$892.45	MUNI	56002	TOWN OF BARABOO
				0.00715020	\$1,544.64	REG	560280	SCH D OF BARABOO
				0.00060190	\$130.03	VTAE	000400	MADISON AREA VOCATIONAL TECH DIST
<b>Parcel Total:</b>					<b>\$3,245.49</b>			

File Number Total: \$3,245.49

FILE NO: P 1520 *			DATE OF PURCHASE: 02/13/1992			GRANTOR: THE NATURE CONSERVANCY		
LEGAL DESCRIPTION: T11 R06-E S14 LAKEWOOD PARK				PARCEL NO: 002-1207-00000		CONTROL NO: 70747		
0.16	\$34,164.86	0.94491284	\$32,282.82					
				0	\$0.00	STAT	999999	STATE OF WISCONSIN
				0.00314020	\$101.38	CNTY	56	SAUK COUNTY
				0.00413120	\$133.37	MUNI	56002	TOWN OF BARABOO
				0.00715020	\$230.83	REG	560280	SCH D OF BARABOO
				0.00060190	\$19.43	VTAE	000400	MADISON AREA VOCATIONAL TECH DIST
<b>Parcel Total:</b>					<b>\$485.01</b>			

File Number Total: \$485.01



# State of Wisconsin / Department of Natural Resources

Tony Evers , Governor

, Secretary

2/5/2025

## Chapter 70.114 - Aids Payment Worksheet For Tax Year 2024(Payment Year 2025) - Payment Due January 31, 2025

5534 of 7093

FILE NO: P 1536 *				DATE OF PURCHASE: 03/23/1992				GRANTOR: WILLARD O PETERSON			
LEGAL DESCRIPTION: T11 R06-E S14 PT SENE-OLT 1				PARCEL NO: 002-1223-10000				CONTROL NO: 70139			
0.14	\$64,343.83	0.94491284	\$60,799.31								
				0	\$0.00	STAT	999999	STATE OF WISCONSIN			
				0.00314020	\$190.92	CNTY	56	SAUK COUNTY			
				0.00413120	\$251.18	MUNI	56002	TOWN OF BARABOO			
				0.00715020	\$434.73	REG	560280	SCH D OF BARABOO			
				0.00060190	\$36.60	VTAE	000400	MADISON AREA VOCATIONAL TECH DIST			
				Parcel Total:	\$913.43						

				File Number Total:	\$913.43						
--	--	--	--	--------------------	----------	--	--	--	--	--	--

FILE NO: P 1543 *				DATE OF PURCHASE: 06/18/1992				GRANTOR: EDWARD MARTIN			
LEGAL DESCRIPTION: T11 R06-E S14 PT OF SENE				PARCEL NO: 022-0408-00000				CONTROL NO: 70287			
0.8	\$233,459.90	0.94491284	\$220,599.25								
				0	\$0.00	STAT	999999	STATE OF WISCONSIN			
				0.00314020	\$692.73	CNTY	56	SAUK COUNTY			
				0.00413120	\$911.35	MUNI	56002	TOWN OF BARABOO			
				0.00715020	\$1,577.34	REG	560280	SCH D OF BARABOO			
				0.00060190	\$132.78	VTAE	000400	MADISON AREA VOCATIONAL TECH DIST			
				Parcel Total:	\$3,314.20						

				File Number Total:	\$3,314.20						
--	--	--	--	--------------------	------------	--	--	--	--	--	--



# State of Wisconsin / Department of Natural Resources

Tony Evers , Governor

, Secretary

2/5/2025

## Chapter 70.114 - Aids Payment Worksheet For Tax Year 2024(Payment Year 2025) - Payment Due January 31, 2025

5535 of 7093

FILE NO: P 1563 *				DATE OF PURCHASE: 03/26/1993				GRANTOR: ROBERT COOPER			
LEGAL DESCRIPTION: T11 R06-E S14 PT SWSE-LOT 1				PARCEL NO: 002-0420				CONTROL NO: 71360			
10.48	\$236,168.35	0.94491284	\$223,158.51								
				0	\$0.00	STAT	999999	STATE OF WISCONSIN			
				0.00314020	\$700.77	CNTY	56	SAUK COUNTY			
				0.00413120	\$921.92	MUNI	56002	TOWN OF BARABOO			
				0.00715020	\$1,595.64	REG	560280	SCH D OF BARABOO			
				0.00060190	\$134.32	VTAE	000400	MADISON AREA VOCATIONAL TECH DIST			
				Parcel Total:	\$3,352.65						

				File Number Total:	\$3,352.65						
--	--	--	--	--------------------	------------	--	--	--	--	--	--

FILE NO: P 1565 *				DATE OF PURCHASE: 02/10/1993				GRANTOR: HAROLD MARTIN, ET AL			
LEGAL DESCRIPTION: T11 R06-E S23 PT OF NWNE				PARCEL NO: 002-0561/002-0562				CONTROL NO: 71187			
20.55	\$41,014.57	0.94491284	\$38,755.19								
				0	\$0.00	STAT	999999	STATE OF WISCONSIN			
				0.00314020	\$121.70	CNTY	56	SAUK COUNTY			
				0.00413120	\$160.11	MUNI	56002	TOWN OF BARABOO			
				0.00715020	\$277.11	REG	560280	SCH D OF BARABOO			
				0.00060190	\$23.33	VTAE	000400	MADISON AREA VOCATIONAL TECH DIST			
				Parcel Total:	\$582.25						



# State of Wisconsin / Department of Natural Resources

Tony Evers , Governor

, Secretary

2/5/2025

## Chapter 70.114 - Aids Payment Worksheet For Tax Year 2024(Payment Year 2025) - Payment Due January 31, 2025

5536 of 7093

LEGAL DESCRIPTION: T11 R06-E S23 PT OF SWNE      PARCEL NO: 002-0563-0000      CONTROL NO: 71189

39      \$352,599.35      0.94491284      \$333,175.65

0      \$0.00      STAT      999999      STATE OF WISCONSIN

0.00314020      \$1,046.24      CNTY      56      SAUK COUNTY

0.00413120      \$1,376.43      MUNI      56002      TOWN OF BARABOO

0.00715020      \$2,382.29      REG      560280      SCH D OF BARABOO

0.00060190      \$200.54      VTAE      000400      MADISON AREA VOCATIONAL TECH DIST

Parcel Total:      \$5,005.50

File Number Total:      \$5,587.75

FILE NO: P 1599 \*      DATE OF PURCHASE: 03/25/1994      GRANTOR: THOMAS W GIORDANO

LEGAL DESCRIPTION: T11 R06-E S14 PT OF SENE      PARCEL NO: 002-0404      CONTROL NO: 72587

0.1      \$46,001.28      0.94491284      \$43,467.20

0      \$0.00      STAT      999999      STATE OF WISCONSIN

0.00314020      \$136.50      CNTY      56      SAUK COUNTY

0.00413120      \$179.57      MUNI      56002      TOWN OF BARABOO

0.00715020      \$310.80      REG      560280      SCH D OF BARABOO

0.00060190      \$26.16      VTAE      000400      MADISON AREA VOCATIONAL TECH DIST

Parcel Total:      \$653.03

File Number Total:      \$653.03



# State of Wisconsin / Department of Natural Resources

Tony Evers , Governor

, Secretary

2/5/2025

## Chapter 70.114 - Aids Payment Worksheet For Tax Year 2024(Payment Year 2025) - Payment Due January 31, 2025

5537 of 7093

FILE NO: P 1601 *				DATE OF PURCHASE: 04/20/1994				GRANTOR: GARY L DELINE			
LEGAL DESCRIPTION: T11 R06-E S14 LAKEWOOD PARK				PARCEL NO: 002 1202-00000				CONTROL NO: 72761			
0.08	\$115,003.20	0.94491284	\$108,668.00								
				0	\$0.00	STAT	999999	STATE OF WISCONSIN			
				0.00314020	\$341.24	CNTY	56	SAUK COUNTY			
				0.00413120	\$448.93	MUNI	56002	TOWN OF BARABOO			
				0.00715020	\$777.00	REG	560280	SCH D OF BARABOO			
				0.00060190	\$65.41	VTAE	000400	MADISON AREA VOCATIONAL TECH DIST			
Parcel Total:					\$1,632.58						

LEGAL DESCRIPTION: T11 R06-E S14 LAKEWOOD PARK				PARCEL NO: 002 1204-00000				CONTROL NO: 72762			
0.08	\$9,200.26	0.94491284	\$8,693.44								
				0	\$0.00	STAT	999999	STATE OF WISCONSIN			
				0.00314020	\$27.30	CNTY	56	SAUK COUNTY			
				0.00413120	\$35.91	MUNI	56002	TOWN OF BARABOO			
				0.00715020	\$62.16	REG	560280	SCH D OF BARABOO			
				0.00060190	\$5.23	VTAE	000400	MADISON AREA VOCATIONAL TECH DIST			
Parcel Total:					\$130.60						



# State of Wisconsin / Department of Natural Resources

Tony Evers , Governor

, Secretary

2/5/2025

## Chapter 70.114 - Aids Payment Worksheet For Tax Year 2024(Payment Year 2025) - Payment Due January 31, 2025

5538 of 7093

LEGAL DESCRIPTION: T11 R06-E S14 LAKEWOOD PARK				PARCEL NO: 002 1203-00000				CONTROL NO: 72763			
0.08	\$9,200.26	0.94491284	\$8,693.44								
				0	\$0.00	STAT	999999	STATE OF WISCONSIN			
				0.00314020	\$27.30	CNTY	56	SAUK COUNTY			
				0.00413120	\$35.91	MUNI	56002	TOWN OF BARABOO			
				0.00715020	\$62.16	REG	560280	SCH D OF BARABOO			
				0.00060190	\$5.23	VTAE	000400	MADISON AREA VOCATIONAL TECH DIST			
Parcel Total:					\$130.60						

File Number Total:					\$1,893.78						
--------------------	--	--	--	--	------------	--	--	--	--	--	--

FILE NO: P 1626 *				DATE OF PURCHASE: 12/13/1994				GRANTOR: ERWIN KOERNER			
LEGAL DESCRIPTION: T11 R06-E S14 LAKEWOOD PARK				PARCEL NO: 002-1211				CONTROL NO: 74189			
0.03	\$2,392.07	0.94491284	\$2,260.29								
				0	\$0.00	STAT	999999	STATE OF WISCONSIN			
				0.00314020	\$7.10	CNTY	56	SAUK COUNTY			
				0.00413120	\$9.34	MUNI	56002	TOWN OF BARABOO			
				0.00715020	\$16.16	REG	560280	SCH D OF BARABOO			
				0.00060190	\$1.36	VTAE	000400	MADISON AREA VOCATIONAL TECH DIST			
Parcel Total:					\$33.96						



# State of Wisconsin / Department of Natural Resources

Tony Evers , Governor

, Secretary

2/5/2025

## Chapter 70.114 - Aids Payment Worksheet For Tax Year 2024(Payment Year 2025) - Payment Due January 31, 2025

5539 of 7093

LEGAL DESCRIPTION: T11 R06-E S14 LAKEWOOD PARK				PARCEL NO: 002-1211				CONTROL NO: 74190	
0.05	\$3,956.11	0.94491284	\$3,738.18						
				0	\$0.00	STAT	999999	STATE OF WISCONSIN	
				0.00314020	\$11.74	CNTY	56	SAUK COUNTY	
				0.00413120	\$15.44	MUNI	56002	TOWN OF BARABOO	
				0.00715020	\$26.73	REG	560280	SCH D OF BARABOO	
				0.00060190	\$2.25	VTAE	000400	MADISON AREA VOCATIONAL TECH DIST	
Parcel Total:					\$56.16				

LEGAL DESCRIPTION: T11 R06-E S14 1ST AD LKWD PK				PARCEL NO: 002-1227				CONTROL NO: 74191	
0.2	\$15,847.44	0.94491284	\$14,974.45						
				0	\$0.00	STAT	999999	STATE OF WISCONSIN	
				0.00314020	\$47.02	CNTY	56	SAUK COUNTY	
				0.00413120	\$61.86	MUNI	56002	TOWN OF BARABOO	
				0.00715020	\$107.07	REG	560280	SCH D OF BARABOO	
				0.00060190	\$9.01	VTAE	000400	MADISON AREA VOCATIONAL TECH DIST	
Parcel Total:					\$224.96				

LEGAL DESCRIPTION: T11 R06-E S14 1ST AD LKWD PK				PARCEL NO: 002-1229				CONTROL NO: 74192	
0.2	\$15,847.44	0.94491284	\$14,974.45						
				0	\$0.00	STAT	999999	STATE OF WISCONSIN	
				0.00314020	\$47.02	CNTY	56	SAUK COUNTY	
				0.00413120	\$61.86	MUNI	56002	TOWN OF BARABOO	
				0.00715020	\$107.07	REG	560280	SCH D OF BARABOO	
				0.00060190	\$9.01	VTAE	000400	MADISON AREA VOCATIONAL TECH DIST	
Parcel Total:					\$224.96				



# State of Wisconsin / Department of Natural Resources

Tony Evers , Governor

, Secretary

2/5/2025

## Chapter 70.114 - Aids Payment Worksheet For Tax Year 2024(Payment Year 2025) - Payment Due January 31, 2025

5540 of 7093

LEGAL DESCRIPTION: T11 R06-E S14 1ST AD LKWD PK	PARCEL NO: 002-1227	CONTROL NO: 74193
---	---------------------	-------------------

0.21    \$175,333.88    0.94491284    \$165,675.24

0            \$0.00    STAT    999999    STATE OF WISCONSIN

0.00314020            \$520.26    CNTY    56            SAUK COUNTY

0.00413120            \$684.44    MUNI    56002        TOWN OF BARABOO

0.00715020            \$1,184.62    REG    560280       SCH D OF BARABOO

0.00060190            \$99.72    VTAE    000400       MADISON AREA VOCATIONAL TECH DIST

Parcel Total:            \$2,489.04

LEGAL DESCRIPTION: T11 R06-E S14 1ST AD LKWD PK	PARCEL NO: 002-1229	CONTROL NO: 74194
---	---------------------	-------------------

0.21    \$16,629.46    0.94491284    \$15,713.39

0            \$0.00    STAT    999999    STATE OF WISCONSIN

0.00314020            \$49.34    CNTY    56            SAUK COUNTY

0.00413120            \$64.92    MUNI    56002        TOWN OF BARABOO

0.00715020            \$112.35    REG    560280       SCH D OF BARABOO

0.00060190            \$9.46    VTAE    000400       MADISON AREA VOCATIONAL TECH DIST

Parcel Total:            \$236.07

File Number Total:            \$3,265.15





# State of Wisconsin / Department of Natural Resources

Tony Evers , Governor

, Secretary

2/5/2025

## Chapter 70.114 - Aids Payment Worksheet For Tax Year 2024(Payment Year 2025) - Payment Due January 31, 2025

5541 of 7093

FILE NO: P 1676 *				DATE OF PURCHASE: 01/02/1997				GRANTOR: DAVE ROHDE			
LEGAL DESCRIPTION: T11 R06-E S23 NENW				PARCEL NO: 002 0565-00000				CONTROL NO: 77748			
40	\$310,108.57	0.94491284	\$293,025.57	0	\$0.00	STAT	999999	STATE OF WISCONSIN			
				0.00314020	\$920.16	CNTY	56	SAUK COUNTY			
				0.00413120	\$1,210.56	MUNI	56002	TOWN OF BARABOO			
				0.00715020	\$2,095.21	REG	560280	SCH D OF BARABOO			
				0.00060190	\$176.37	VTAE	000400	MADISON AREA VOCATIONAL TECH DIST			
				Parcel Total:		\$4,402.30					

				File Number Total:		\$4,402.30					
--	--	--	--	--------------------	--	------------	--	--	--	--	--

FILE NO: P 1697 *				DATE OF PURCHASE: 08/26/1997				GRANTOR: WILLIAM SELLERS			
LEGAL DESCRIPTION: T11 R06-E S14 LAKEWOOD PARK				PARCEL NO: 002-1221				CONTROL NO: 79351			
0.08	\$15,505.43	0.94491284	\$14,651.28	0	\$0.00	STAT	999999	STATE OF WISCONSIN			
				0.00314020	\$46.01	CNTY	56	SAUK COUNTY			
				0.00413120	\$60.53	MUNI	56002	TOWN OF BARABOO			
				0.00715020	\$104.76	REG	560280	SCH D OF BARABOO			
				0.00060190	\$8.82	VTAE	000400	MADISON AREA VOCATIONAL TECH DIST			
				Parcel Total:		\$220.12					

				File Number Total:		\$220.12					
--	--	--	--	--------------------	--	----------	--	--	--	--	--



# State of Wisconsin / Department of Natural Resources

Tony Evers , Governor

, Secretary

2/5/2025

## Chapter 70.114 - Aids Payment Worksheet For Tax Year 2024(Payment Year 2025) - Payment Due January 31, 2025

5542 of 7093

FILE NO: P 1709 *				DATE OF PURCHASE: 06/08/1998				GRANTOR: KENNETH WILDER			
LEGAL DESCRIPTION: T11 R06-E S23 N1/2 OF SENW				PARCEL NO: 002-0568				CONTROL NO: 80488			
20	\$159,930.87	0.94491284	\$151,120.73								
				0	\$0.00	STAT	999999	STATE OF WISCONSIN			
				0.00314020	\$474.55	CNTY	56	SAUK COUNTY			
				0.00413120	\$624.32	MUNI	56002	TOWN OF BARABOO			
				0.00715020	\$1,080.55	REG	560280	SCH D OF BARABOO			
				0.00060190	\$90.96	VTAE	000400	MADISON AREA VOCATIONAL TECH DIST			
Parcel Total:				\$2,270.38							

File Number Total:				\$2,270.38							
--------------------	--	--	--	------------	--	--	--	--	--	--	--

FILE NO: P 1779 *				DATE OF PURCHASE: 02/15/2002				GRANTOR: SKI HI FRUIT FARM, INC.			
LEGAL DESCRIPTION: T11 R06-E S23 P LT1-CSM2604				PARCEL NO: 002-0561-10000				CONTROL NO: 87246			
0.5	\$33,893.77	0.94491284	\$32,026.66								
				0	\$0.00	STAT	999999	STATE OF WISCONSIN			
				0.00314020	\$100.57	CNTY	56	SAUK COUNTY			
				0.00413120	\$132.31	MUNI	56002	TOWN OF BARABOO			
				0.00715020	\$229.00	REG	560280	SCH D OF BARABOO			
				0.00060190	\$19.28	VTAE	000400	MADISON AREA VOCATIONAL TECH DIST			
Parcel Total:				\$481.16							



# State of Wisconsin / Department of Natural Resources

Tony Evers , Governor

, Secretary

2/5/2025

## Chapter 70.114 - Aids Payment Worksheet For Tax Year 2024(Payment Year 2025) - Payment Due January 31, 2025

5543 of 7093

LEGAL DESCRIPTION: T11 R06-E S23 P LT1-CSM2604	PARCEL NO: 002-0561-10000	CONTROL NO: 87247
--	---------------------------	-------------------

0.5	\$33,893.77	0.94491284	\$32,026.66
-----	-------------	------------	-------------

0	\$0.00	STAT	999999	STATE OF WISCONSIN
0.00314020	\$100.57	CNTY	56	SAUK COUNTY
0.00413120	\$132.31	MUNI	56002	TOWN OF BARABOO
0.00715020	\$229.00	REG	560280	SCH D OF BARABOO
0.00060190	\$19.28	VTAE	000400	MADISON AREA VOCATIONAL TECH DIST

Parcel Total:	\$481.16
---------------	----------

File Number Total:	\$962.32
--------------------	----------

FILE NO: P 1918 *	DATE OF PURCHASE: 08/14/2008	GRANTOR: Estate of Virginia H. Semsar
-------------------	------------------------------	---------------------------------------

LEGAL DESCRIPTION: T11 R06-E S13 PT OF NWNE	PARCEL NO: 002 0364-00000	CONTROL NO: 113980
---	---------------------------	--------------------

17.27	\$691,191.97	0.94491284	\$653,116.16
-------	--------------	------------	--------------

0	\$0.00	STAT	999999	STATE OF WISCONSIN
0.00314020	\$2,050.93	CNTY	56	SAUK COUNTY
0.00413120	\$2,698.18	MUNI	56002	TOWN OF BARABOO
0.00715020	\$4,669.94	REG	560280	SCH D OF BARABOO
0.00060190	\$393.11	VTAE	000400	MADISON AREA VOCATIONAL TECH DIST

Parcel Total:	\$9,812.16
---------------	------------



# State of Wisconsin / Department of Natural Resources

Tony Evers , Governor

, Secretary

2/5/2025

## Chapter 70.114 - Aids Payment Worksheet For Tax Year 2024(Payment Year 2025) - Payment Due January 31, 2025

5544 of 7093

LEGAL DESCRIPTION: T11 R06-E S13 PT OF SWNE	PARCEL NO: 002 0367-00000	CONTROL NO: 113981
---	---------------------------	--------------------

2.57	\$22,660.21	0.94491284	\$21,411.93
------	-------------	------------	-------------

0	\$0.00	STAT	999999	STATE OF WISCONSIN
0.00314020	\$67.24	CNTY	56	SAUK COUNTY
0.00413120	\$88.46	MUNI	56002	TOWN OF BARABOO
0.00715020	\$153.10	REG	560280	SCH D OF BARABOO
0.00060190	\$12.89	VTAE	000400	MADISON AREA VOCATIONAL TECH DIST

Parcel Total:	\$321.69
---------------	----------

File Number Total:	\$10,133.85
--------------------	-------------

FILE NO: P 1920 *	DATE OF PURCHASE: 08/22/2008	GRANTOR: Mountaineering Foundation Of
-------------------	------------------------------	---------------------------------------

LEGAL DESCRIPTION: T11 R06-E S15 PT OF NESW	PARCEL NO: 002 0444-00000	CONTROL NO: 102109
---	---------------------------	--------------------

6.6	\$37,693.72	0.94491284	\$35,617.28
-----	-------------	------------	-------------

0	\$0.00	STAT	999999	STATE OF WISCONSIN
0.00314020	\$111.85	CNTY	56	SAUK COUNTY
0.00413120	\$147.14	MUNI	56002	TOWN OF BARABOO
0.00715020	\$254.67	REG	560280	SCH D OF BARABOO
0.00060190	\$21.44	VTAE	000400	MADISON AREA VOCATIONAL TECH DIST

Parcel Total:	\$535.10
---------------	----------



# State of Wisconsin / Department of Natural Resources

Tony Evers , Governor

, Secretary

2/5/2025

## Chapter 70.114 - Aids Payment Worksheet For Tax Year 2024(Payment Year 2025) - Payment Due January 31, 2025

5545 of 7093

LEGAL DESCRIPTION: T11 R06-E S15 NESE				PARCEL NO: 002 0453-00000				CONTROL NO: 102110	
40	\$228,446.75	0.94491284	\$215,862.27	0	\$0.00	STAT	999999	STATE OF WISCONSIN	
				0.00314020	\$677.85	CNTY	56	SAUK COUNTY	
				0.00413120	\$891.78	MUNI	56002	TOWN OF BARABOO	
				0.00715020	\$1,543.47	REG	560280	SCH D OF BARABOO	
				0.00060190	\$129.93	VTAE	000400	MADISON AREA VOCATIONAL TECH DIST	
Parcel Total:				\$3,243.03					

LEGAL DESCRIPTION: T11 R06-E S15 NWSE				PARCEL NO: 002 0454-00000				CONTROL NO: 102111	
40	\$228,446.75	0.94491284	\$215,862.27	0	\$0.00	STAT	999999	STATE OF WISCONSIN	
				0.00314020	\$677.85	CNTY	56	SAUK COUNTY	
				0.00413120	\$891.78	MUNI	56002	TOWN OF BARABOO	
				0.00715020	\$1,543.47	REG	560280	SCH D OF BARABOO	
				0.00060190	\$129.93	VTAE	000400	MADISON AREA VOCATIONAL TECH DIST	
Parcel Total:				\$3,243.03					

LEGAL DESCRIPTION: T11 R06-E S15 PT OF SWSE				PARCEL NO: 002 0455-00000				CONTROL NO: 102112	
35	\$199,890.90	0.94491284	\$188,879.48	0	\$0.00	STAT	999999	STATE OF WISCONSIN	
				0.00314020	\$593.12	CNTY	56	SAUK COUNTY	
				0.00413120	\$780.31	MUNI	56002	TOWN OF BARABOO	
				0.00715020	\$1,350.54	REG	560280	SCH D OF BARABOO	
				0.00060190	\$113.69	VTAE	000400	MADISON AREA VOCATIONAL TECH DIST	
Parcel Total:				\$2,837.66					



# State of Wisconsin / Department of Natural Resources

Tony Evers , Governor

, Secretary

2/5/2025

## Chapter 70.114 - Aids Payment Worksheet For Tax Year 2024(Payment Year 2025) - Payment Due January 31, 2025

5546 of 7093

File Number Total: \$9,858.82

FILE NO: PR 40011 \*

DATE OF PURCHASE: 01/30/2009

GRANTOR: John & Leola B. Stanko

LEGAL DESCRIPTION: T11 R06-E S14 FIRST ADDITION TO LAKEWO

PARCEL NO:

CONTROL NO: 102583

0.17 \$144,868.35 0.94491284 \$136,887.96

0 \$0.00 STAT 999999 STATE OF WISCONSIN

0.00314020 \$429.86 CNTY 56 SAUK COUNTY

0.00413120 \$565.52 MUNI 56002 TOWN OF BARABOO

0.00715020 \$978.78 REG 560280 SCH D OF BARABOO

0.00060190 \$82.39 VTAE 000400 MADISON AREA VOCATIONAL TECH DIST

Parcel Total: \$2,056.55

LEGAL DESCRIPTION: T11 R06-E S14 FIRST ADDITION TO LAKEWO

PARCEL NO:

CONTROL NO: 114022

0.17 \$144,868.35 0.94491284 \$136,887.96

0 \$0.00 STAT 999999 STATE OF WISCONSIN

0.00314020 \$429.86 CNTY 56 SAUK COUNTY

0.00413120 \$565.52 MUNI 56002 TOWN OF BARABOO

0.00715020 \$978.78 REG 560280 SCH D OF BARABOO

0.00060190 \$82.39 VTAE 000400 MADISON AREA VOCATIONAL TECH DIST

Parcel Total: \$2,056.55

File Number Total: \$4,113.10



# State of Wisconsin / Department of Natural Resources

Tony Evers , Governor

, Secretary

2/5/2025

## Chapter 70.114 - Aids Payment Worksheet For Tax Year 2024(Payment Year 2025) - Payment Due January 31, 2025

5547 of 7093

FILE NO: PR 40183 *	DATE OF PURCHASE: 08/18/2014	GRANTOR: Philip J Altpeter
LEGAL DESCRIPTION: T11 R06-E S23 PT OF NESW	PARCEL NO: 002-0569-00000	CONTROL NO: 130217

20 \$136,840.85 0.94491284 \$129,302.67

0	\$0.00	STAT	999999	STATE OF WISCONSIN
0.00314020	\$406.04	CNTY	56	SAUK COUNTY
0.00413120	\$534.18	MUNI	56002	TOWN OF BARABOO
0.00715020	\$924.55	REG	560280	SCH D OF BARABOO
0.00060190	\$77.83	VTAE	000400	MADISON AREA VOCATIONAL TECH DIST

Parcel Total: \$1,942.60

File Number Total: \$1,942.60

Municipality Total: \$56,613.98



# State of Wisconsin / Department of Natural Resources

Tony Evers , Governor

, Secretary

2/5/2025

## Chapter 70.114 - Aids Payment Worksheet For Tax Year 2024(Payment Year 2025) - Payment Due January 31, 2025

5548 of 7093

DETAIL FOR TOWN OF BEAR CREEK, SAUK COUNTY

Acres	Est. Adjust. Purch. Price	Level of Assessment	Adjusted Local Value	Net Gen. Tax Rate	Calc. Aid Pay Amount	----- Taxing Jurisdiction ----- Type	Code	Description
FILE NO: FI 2394 *			DATE OF PURCHASE: 07/31/1995			GRANTOR: DOUGLAS M KRAEMER		
LEGAL DESCRIPTION: T10 R03-E S30 PT OF NWNE				PARCEL NO: 004 0891-00000		CONTROL NO: 75410		
19.18	\$18,130.05	0.69969258	\$12,685.46					
				0	\$0.00	STAT	999999	STATE OF WISCONSIN
				0.00450520	\$57.15	CNTY	56	SAUK COUNTY
				0.00378280	\$47.99	MUNI	56004	TOWN OF BEAR CREEK
				0.01001680	\$127.07	REG	565523	SCH D OF RIVER VALLEY (SPRING GREEN)
				0.00086350	\$10.95	VTAE	000400	MADISON AREA VOCATIONAL TECH DIST
Parcel Total:					\$243.16			

File Number Total: \$243.16

FILE NO: FI 2508 *			DATE OF PURCHASE: 08/20/1996			GRANTOR: ROBERT W GATES		
LEGAL DESCRIPTION: T10 R03-E S30 P LT1-CSM2219				PARCEL NO: 004 0903-00000		CONTROL NO: 77214		
36.16	\$43,174.01	0.69969258	\$30,208.54					
				0	\$0.00	STAT	999999	STATE OF WISCONSIN
				0.00450520	\$136.10	CNTY	56	SAUK COUNTY
				0.00378280	\$114.27	MUNI	56004	TOWN OF BEAR CREEK
				0.01001680	\$302.59	REG	565523	SCH D OF RIVER VALLEY (SPRING GREEN)
				0.00086350	\$26.08	VTAE	000400	MADISON AREA VOCATIONAL TECH DIST
Parcel Total:					\$579.04			





# State of Wisconsin / Department of Natural Resources

Tony Evers , Governor

, Secretary

2/5/2025

## Chapter 70.114 - Aids Payment Worksheet For Tax Year 2024(Payment Year 2025) - Payment Due January 31, 2025

5549 of 7093

LEGAL DESCRIPTION: T10 R03-E S31 P LT1-CSM2219	PARCEL NO: 004 0916-00000	CONTROL NO: 77215
--	---------------------------	-------------------

36.89	\$44,046.21	0.69969258	\$30,818.81	
-------	-------------	------------	-------------	--

0	\$0.00	STAT	999999	STATE OF WISCONSIN
---	--------	------	--------	--------------------

0.00450520	\$138.85	CNTY	56	SAUK COUNTY
------------	----------	------	----	-------------

0.00378280	\$116.58	MUNI	56004	TOWN OF BEAR CREEK
------------	----------	------	-------	--------------------

0.01001680	\$308.71	REG	565523	SCH D OF RIVER VALLEY (SPRING GREEN)
------------	----------	-----	--------	--------------------------------------

0.00086350	\$26.61	VTAE	000400	MADISON AREA VOCATIONAL TECH DIST
------------	---------	------	--------	-----------------------------------

Parcel Total:	\$590.75	
---------------	----------	--

File Number Total:	\$1,169.79	
--------------------	------------	--

FILE NO: FM 10820 *	DATE OF PURCHASE: 02/03/2021	GRANTOR: Estate of Douglas W. Munz
---------------------	------------------------------	------------------------------------

LEGAL DESCRIPTION: T10 R03-E S30 PT OF SWSW	PARCEL NO: 004-0903-10000	CONTROL NO: 141943
---	---------------------------	--------------------

2.96	\$282.15	0.69969258	\$197.42	
------	----------	------------	----------	--

0	\$0.00	STAT	999999	STATE OF WISCONSIN
---	--------	------	--------	--------------------

0.00450520	\$0.89	CNTY	56	SAUK COUNTY
------------	--------	------	----	-------------

0.00378280	\$0.75	MUNI	56004	TOWN OF BEAR CREEK
------------	--------	------	-------	--------------------

0.01001680	\$1.98	REG	565523	SCH D OF RIVER VALLEY (SPRING GREEN)
------------	--------	-----	--------	--------------------------------------

0.001155	\$0.23	VTAE	000300	SOUTHWEST WISCONSIN VTAE DISTRICT
----------	--------	------	--------	-----------------------------------

Parcel Total:	\$3.85	
---------------	--------	--



# State of Wisconsin / Department of Natural Resources

Tony Evers , Governor

, Secretary

2/5/2025

## Chapter 70.114 - Aids Payment Worksheet For Tax Year 2024(Payment Year 2025) - Payment Due January 31, 2025

5550 of 7093

LEGAL DESCRIPTION: T10 R03-E S31 PT OF NWNW	PARCEL NO: 004-0916-10000	CONTROL NO: 141944
---	---------------------------	--------------------

1.17	\$564.29	0.69969258	\$394.83	
------	----------	------------	----------	--

0	\$0.00	STAT	999999	STATE OF WISCONSIN
---	--------	------	--------	--------------------

0.00450520	\$1.78	CNTY	56	SAUK COUNTY
------------	--------	------	----	-------------

0.00378280	\$1.49	MUNI	56004	TOWN OF BEAR CREEK
------------	--------	------	-------	--------------------

0.01001680	\$3.95	REG	565523	SCH D OF RIVER VALLEY (SPRING GREEN)
------------	--------	-----	--------	--------------------------------------

0.001155	\$0.46	VTAE	000300	SOUTHWEST WISCONSIN VTAE DISTRICT
----------	--------	------	--------	-----------------------------------

	Parcel Total:	\$7.68	
--	---------------	--------	--

	File Number Total:	\$11.53	
--	--------------------	---------	--

	Municipality Total:	\$1,424.48	
--	---------------------	------------	--



# State of Wisconsin / Department of Natural Resources

Tony Evers , Governor

, Secretary

2/5/2025

## Chapter 70.114 - Aids Payment Worksheet For Tax Year 2024(Payment Year 2025) - Payment Due January 31, 2025

5551 of 7093

DETAIL FOR TOWN OF DELLONA, SAUK COUNTY

Acres	Est. Adjust. Purch. Price	Level of Assessment	Adjusted Local Value	Net Gen. Tax Rate	Calc. Aid Pay Amount	Taxing Jurisdiction Type	Code	Description
FILE NO: W 1655 *			DATE OF PURCHASE: 05/24/2006			GRANTOR: UPTATHE FARM, INC.		
LEGAL DESCRIPTION: T13 R05-E S06 NESW				PARCEL NO: 006-0110-00000		CONTROL NO: 96926		
40	\$118,358.83	0.76475367	\$90,515.35					
				0	\$0.00	STAT	999999	STATE OF WISCONSIN
				0.00404650	\$366.27	CNTY	56	SAUK COUNTY
				0.00160850	\$145.59	MUNI	56006	TOWN OF DELLONA
				0.008564	\$775.17	REG	564753	SCH D OF REEDSBURG
				0.00077550	\$70.19	VTAE	000400	MADISON AREA VOCATIONAL TECH DIST
<b>Parcel Total:</b>					<b>\$1,357.22</b>			

LEGAL DESCRIPTION: T13 R05-E S06 PT OF SENW				PARCEL NO: 006-0109-0000		CONTROL NO: 96927		
30.3	\$84,220.91	0.76475367	\$64,408.25					
				0	\$0.00	STAT	999999	STATE OF WISCONSIN
				0.00404650	\$260.62	CNTY	56	SAUK COUNTY
				0.00160850	\$103.60	MUNI	56006	TOWN OF DELLONA
				0.008564	\$551.59	REG	564753	SCH D OF REEDSBURG
				0.00077550	\$49.95	VTAE	000400	MADISON AREA VOCATIONAL TECH DIST
<b>Parcel Total:</b>					<b>\$965.76</b>			



# State of Wisconsin / Department of Natural Resources

Tony Evers , Governor

, Secretary

2/5/2025

## Chapter 70.114 - Aids Payment Worksheet For Tax Year 2024(Payment Year 2025) - Payment Due January 31, 2025

5552 of 7093

LEGAL DESCRIPTION: T13 R05-E S06 PT OF SWNW				PARCEL NO: 006-0107-00000				CONTROL NO: 96929	
7.08	\$29,133.17	0.76475367	\$22,279.70	0	\$0.00	STAT	999999	STATE OF WISCONSIN	
				0.00404650	\$90.15	CNTY	56	SAUK COUNTY	
				0.00160850	\$35.84	MUNI	56006	TOWN OF DELLONA	
				0.008564	\$190.80	REG	564753	SCH D OF REEDSBURG	
				0.00077550	\$17.28	VTAE	000400	MADISON AREA VOCATIONAL TECH DIST	
Parcel Total:				\$334.07					

LEGAL DESCRIPTION: T13 R05-E S06 PT OF NWSW				PARCEL NO: 006-0111-00000				CONTROL NO: 96930	
19.74	\$70,766.26	0.76475367	\$54,118.76	0	\$0.00	STAT	999999	STATE OF WISCONSIN	
				0.00404650	\$218.99	CNTY	56	SAUK COUNTY	
				0.00160850	\$87.05	MUNI	56006	TOWN OF DELLONA	
				0.008564	\$463.47	REG	564753	SCH D OF REEDSBURG	
				0.00077550	\$41.97	VTAE	000400	MADISON AREA VOCATIONAL TECH DIST	
Parcel Total:				\$811.48					

LEGAL DESCRIPTION: T13 R05-E S06 PT OF SWSW				PARCEL NO: 006-0112-00000				CONTROL NO: 96931	
19.74	\$126,637.97	0.76475367	\$96,846.85	0	\$0.00	STAT	999999	STATE OF WISCONSIN	
				0.00404650	\$391.89	CNTY	56	SAUK COUNTY	
				0.00160850	\$155.78	MUNI	56006	TOWN OF DELLONA	
				0.008564	\$829.39	REG	564753	SCH D OF REEDSBURG	
				0.00077550	\$75.10	VTAE	000400	MADISON AREA VOCATIONAL TECH DIST	
Parcel Total:				\$1,452.16					



# State of Wisconsin / Department of Natural Resources

Tony Evers , Governor

, Secretary

2/5/2025

## Chapter 70.114 - Aids Payment Worksheet For Tax Year 2024(Payment Year 2025) - Payment Due January 31, 2025

5553 of 7093

File Number Total: \$4,920.69

FILE NO: W 1695 \*

DATE OF PURCHASE: 05/01/2007

GRANTOR: JOHN M WILLIAMS

LEGAL DESCRIPTION: T13 R05-E S04 SESW

PARCEL NO: 006-0076

CONTROL NO: 98347

40 \$160,545.92 0.76475367 \$122,778.08

0 \$0.00 STAT 999999 STATE OF WISCONSIN

0.00404650 \$496.82 CNTY 56 SAUK COUNTY

0.00160850 \$197.49 MUNI 56006 TOWN OF DELLONA

0.00760760 \$934.05 REG 566678 SCH D OF WISCONSIN DELLS

0.00077550 \$95.21 VTAE 000400 MADISON AREA VOCATIONAL TECH DIST

Parcel Total: \$1,723.57

LEGAL DESCRIPTION: T13 R05-E S09 NENW

PARCEL NO: 006-0155

CONTROL NO: 98348

40 \$160,545.92 0.76475367 \$122,778.08

0 \$0.00 STAT 999999 STATE OF WISCONSIN

0.00404650 \$496.82 CNTY 56 SAUK COUNTY

0.00160850 \$197.49 MUNI 56006 TOWN OF DELLONA

0.00760760 \$934.05 REG 566678 SCH D OF WISCONSIN DELLS

0.00077550 \$95.21 VTAE 000400 MADISON AREA VOCATIONAL TECH DIST

Parcel Total: \$1,723.57



# State of Wisconsin / Department of Natural Resources

Tony Evers , Governor

, Secretary

2/5/2025

## Chapter 70.114 - Aids Payment Worksheet For Tax Year 2024(Payment Year 2025) - Payment Due January 31, 2025

5554 of 7093

LEGAL DESCRIPTION: T13 R05-E S09 SENW      PARCEL NO: 006-0159      CONTROL NO: 98349

40    \$160,545.92    0.76475367    \$122,778.08

0	\$0.00	STAT	999999	STATE OF WISCONSIN
0.00404650	\$496.82	CNTY	56	SAUK COUNTY
0.00160850	\$197.49	MUNI	56006	TOWN OF DELLONA
0.00760760	\$934.05	REG	566678	SCH D OF WISCONSIN DELLS
0.00077550	\$95.21	VTAE	000400	MADISON AREA VOCATIONAL TECH DIST

Parcel Total:      \$1,723.57

LEGAL DESCRIPTION: T13 R05-E S09 NESW      PARCEL NO: 006-0160      CONTROL NO: 98350

40    \$160,545.92    0.76475367    \$122,778.08

0	\$0.00	STAT	999999	STATE OF WISCONSIN
0.00404650	\$496.82	CNTY	56	SAUK COUNTY
0.00160850	\$197.49	MUNI	56006	TOWN OF DELLONA
0.00760760	\$934.05	REG	566678	SCH D OF WISCONSIN DELLS
0.00077550	\$95.21	VTAE	000400	MADISON AREA VOCATIONAL TECH DIST

Parcel Total:      \$1,723.57

LEGAL DESCRIPTION: T13 R05-E S09 NWSW      PARCEL NO: 006-0161      CONTROL NO: 98351

40    \$160,545.92    0.76475367    \$122,778.08

0	\$0.00	STAT	999999	STATE OF WISCONSIN
0.00404650	\$496.82	CNTY	56	SAUK COUNTY
0.00160850	\$197.49	MUNI	56006	TOWN OF DELLONA
0.00760760	\$934.05	REG	566678	SCH D OF WISCONSIN DELLS
0.00077550	\$95.21	VTAE	000400	MADISON AREA VOCATIONAL TECH DIST

Parcel Total:      \$1,723.57



# State of Wisconsin / Department of Natural Resources

Tony Evers , Governor

, Secretary

2/5/2025

## Chapter 70.114 - Aids Payment Worksheet For Tax Year 2024(Payment Year 2025) - Payment Due January 31, 2025

5555 of 7093

File Number Total: \$8,617.85

FILE NO: W 1710 \* DATE OF PURCHASE: 07/13/2007 GRANTOR: DEBORAH HETRICK

LEGAL DESCRIPTION: T13 R05-E S09 PT OF SWNW PARCEL NO: 006-0157 CONTROL NO: 97745

20.14 \$86,510.73 0.76475367 \$66,159.40

0 \$0.00 STAT 999999 STATE OF WISCONSIN

0.00404650 \$267.71 CNTY 56 SAUK COUNTY

0.00160850 \$106.42 MUNI 56006 TOWN OF DELLONA

0.008564 \$566.59 REG 564753 SCH D OF REEDSBURG

0.00077550 \$51.31 VTAE 000400 MADISON AREA VOCATIONAL TECH DIST

Parcel Total: \$992.03

File Number Total: \$992.03

FILE NO: WM 60036 \* DATE OF PURCHASE: 04/14/2009 GRANTOR: Jack Yunker Jr. Et Al

LEGAL DESCRIPTION: T13 R05-E S09 Lot 2, CSM 3027 PARCEL NO: 006 0158-00000 CONTROL NO: 106440

20.13 \$81,463.44 0.76475367 \$62,299.47

0 \$0.00 STAT 999999 STATE OF WISCONSIN

0.00404650 \$252.09 CNTY 56 SAUK COUNTY

0.00160850 \$100.21 MUNI 56006 TOWN OF DELLONA

0.00760760 \$473.95 REG 566678 SCH D OF WISCONSIN DELLS

0.00077550 \$48.31 VTAE 000400 MADISON AREA VOCATIONAL TECH DIST

Parcel Total: \$874.56

File Number Total: \$874.56



# State of Wisconsin / Department of Natural Resources

Tony Evers , Governor

, Secretary

2/5/2025

## Chapter 70.114 - Aids Payment Worksheet For Tax Year 2024(Payment Year 2025) - Payment Due January 31, 2025

5556 of 7093

FILE NO: WM 60099 *	DATE OF PURCHASE: 09/14/2010	GRANTOR: Nancy L Putnam Schilling
LEGAL DESCRIPTION: T13 R05-E S27 PT OF S2NW	PARCEL NO: 006 0599-00000, 006 0600-00000	CONTROL NO: 119260

9.28      \$94,128.07      0.76475367      \$71,984.79

0	\$0.00	STAT	999999	STATE OF WISCONSIN
0.00404650	\$291.28	CNTY	56	SAUK COUNTY
0.00160850	\$115.79	MUNI	56006	TOWN OF DELLONA
0.008564	\$616.48	REG	564753	SCH D OF REEDSBURG
0.00077550	\$55.82	VTAE	000400	MADISON AREA VOCATIONAL TECH DIST

Parcel Total:                      \$1,079.37

File Number Total:                      \$1,079.37

FILE NO: WM 60145 *	DATE OF PURCHASE: 09/06/2011	GRANTOR: Michael E. & Marcia A. Bode
LEGAL DESCRIPTION: T13 R05-E S16 NESW	PARCEL NO: 006-0319-00000	CONTROL NO: 123056

40      \$140,428.08      0.76475367      \$107,392.89

0	\$0.00	STAT	999999	STATE OF WISCONSIN
0.00404650	\$434.56	CNTY	56	SAUK COUNTY
0.00160850	\$172.74	MUNI	56006	TOWN OF DELLONA
0.00760760	\$817.01	REG	566678	SCH D OF WISCONSIN DELLS
0.00077550	\$83.28	VTAE	000400	MADISON AREA VOCATIONAL TECH DIST

Parcel Total:                      \$1,507.59

File Number Total:                      \$1,507.59

Municipality Total:                      \$17,992.09





# State of Wisconsin / Department of Natural Resources

Tony Evers , Governor

, Secretary

2/5/2025

## Chapter 70.114 - Aids Payment Worksheet For Tax Year 2024(Payment Year 2025) - Payment Due January 31, 2025

5557 of 7093

DETAIL FOR TOWN OF DELTON, SAUK COUNTY

Acres	Est. Adjust. Purch. Price	Level of Assessment	Adjusted Local Value	Net Gen. Tax Rate	Calc. Aid Pay Amount	Taxing Jurisdiction Type	Code	Description
FILE NO: P 1558 *			DATE OF PURCHASE: 12/08/1992			GRANTOR: CHESTER BIBLE		
LEGAL DESCRIPTION: T13 R06-E S31 LOCH MIRROR PK				PARCEL NO: 008-1302		CONTROL NO: 70907		
0.1	\$295,233.57	1.01479156	\$299,600.53	0	\$0.00	STAT	999999	STATE OF WISCONSIN
				0.00303510	\$909.32	CNTY	56	SAUK COUNTY
				0.00105950	\$317.43	MUNI	56008	TOWN OF DELTON
				0.00565120	\$1,693.12	REG	564753	SCH D OF REEDSBURG
				0.00058180	\$174.29	VTAE	000400	MADISON AREA VOCATIONAL TECH DIST
				0.00148590	\$445.17	LKMG	568040	MIRROR LAKE MANAGEMENT DISTRICT
<b>Parcel Total:</b>					<b>\$3,539.33</b>			

LEGAL DESCRIPTION: T13 R06-E S31 LOCH MIRROR PK				PARCEL NO: 008-1304		CONTROL NO: 70908		
0.1	\$4,875.73	1.01479156	\$4,947.84	0	\$0.00	STAT	999999	STATE OF WISCONSIN
				0.00303510	\$15.02	CNTY	56	SAUK COUNTY
				0.00105950	\$5.24	MUNI	56008	TOWN OF DELTON
				0.00565120	\$27.96	REG	564753	SCH D OF REEDSBURG
				0.00058180	\$2.88	VTAE	000400	MADISON AREA VOCATIONAL TECH DIST
				0.00148590	\$7.35	LKMG	568040	MIRROR LAKE MANAGEMENT DISTRICT
<b>Parcel Total:</b>					<b>\$58.45</b>			



# State of Wisconsin / Department of Natural Resources

Tony Evers , Governor

, Secretary

2/5/2025

## Chapter 70.114 - Aids Payment Worksheet For Tax Year 2024(Payment Year 2025) - Payment Due January 31, 2025

5558 of 7093

LEGAL DESCRIPTION: T13 R06-E S31 LOCH MIRROR PK				PARCEL NO: 008-1304			CONTROL NO: 70909		
0.1	\$4,875.73	1.01479156	\$4,947.84						
		0	\$0.00	STAT	999999	STATE OF WISCONSIN			
		0.00303510	\$15.02	CNTY	56	SAUK COUNTY			
		0.00105950	\$5.24	MUNI	56008	TOWN OF DELTON			
		0.00565120	\$27.96	REG	564753	SCH D OF REEDSBURG			
		0.00058180	\$2.88	VTAE	000400	MADISON AREA VOCATIONAL TECH DIST			
		0.00148590	\$7.35	LKMG	568040	MIRROR LAKE MANAGEMENT DISTRICT			
Parcel Total:				\$58.45					

LEGAL DESCRIPTION: T13 R06-E S31 LOCH MIRROR PK				PARCEL NO: 008-1316			CONTROL NO: 70910		
0.1	\$5,861.04	1.01479156	\$5,947.73						
		0	\$0.00	STAT	999999	STATE OF WISCONSIN			
		0.00303510	\$18.05	CNTY	56	SAUK COUNTY			
		0.00105950	\$6.30	MUNI	56008	TOWN OF DELTON			
		0.00565120	\$33.61	REG	564753	SCH D OF REEDSBURG			
		0.00058180	\$3.46	VTAE	000400	MADISON AREA VOCATIONAL TECH DIST			
		0.00148590	\$8.84	LKMG	568040	MIRROR LAKE MANAGEMENT DISTRICT			
Parcel Total:				\$70.26					



# State of Wisconsin / Department of Natural Resources

Tony Evers , Governor

, Secretary

2/5/2025

## Chapter 70.114 - Aids Payment Worksheet For Tax Year 2024(Payment Year 2025) - Payment Due January 31, 2025

5559 of 7093

LEGAL DESCRIPTION: T13 R06-E S31 LOCH MIRROR PK	PARCEL NO: 008-1316	CONTROL NO: 70911
---	---------------------	-------------------

0.1	\$5,861.04	1.01479156	\$5,947.73
-----	------------	------------	------------

0	\$0.00	STAT	999999	STATE OF WISCONSIN
0.00303510	\$18.05	CNTY	56	SAUK COUNTY
0.00105950	\$6.30	MUNI	56008	TOWN OF DELTON
0.00565120	\$33.61	REG	564753	SCH D OF REEDSBURG
0.00058180	\$3.46	VTAE	000400	MADISON AREA VOCATIONAL TECH DIST
0.00148590	\$8.84	LKMG	568040	MIRROR LAKE MANAGEMENT DISTRICT

Parcel Total:	\$70.26
---------------	---------

File Number Total:	\$3,796.75
--------------------	------------

FILE NO: P 1594 *	DATE OF PURCHASE: 03/11/1994	GRANTOR: PETER NICOL
-------------------	------------------------------	----------------------

LEGAL DESCRIPTION: T13 R06-E S32 PT OF NENE	PARCEL NO: 008-0938	CONTROL NO: 72392
---	---------------------	-------------------

0.31	\$14,370.70	1.01479156	\$14,583.26
------	-------------	------------	-------------

0	\$0.00	STAT	999999	STATE OF WISCONSIN
0.00303510	\$44.26	CNTY	56	SAUK COUNTY
0.00105950	\$15.45	MUNI	56008	TOWN OF DELTON
0.00531490	\$77.51	REG	566678	SCH D OF WISCONSIN DELLS
0.00058180	\$8.48	VTAE	000400	MADISON AREA VOCATIONAL TECH DIST
0.00148590	\$21.67	LKMG	568040	MIRROR LAKE MANAGEMENT DISTRICT

Parcel Total:	\$167.37
---------------	----------

File Number Total:	\$167.37
--------------------	----------



# State of Wisconsin / Department of Natural Resources

Tony Evers , Governor

, Secretary

2/5/2025

## Chapter 70.114 - Aids Payment Worksheet For Tax Year 2024(Payment Year 2025) - Payment Due January 31, 2025

5560 of 7093

FILE NO: P 1598 *	DATE OF PURCHASE: 03/21/1994	GRANTOR: WALTER J FICKENWORTH
-------------------	------------------------------	-------------------------------

LEGAL DESCRIPTION: T13 R06-E S31 VIRGIN PINE	PARCEL NO: 008-1331-00000	CONTROL NO: 72765
--	---------------------------	-------------------

0.06	\$6,386.98	1.01479156	\$6,481.45	
------	------------	------------	------------	--

0	\$0.00	STAT	999999	STATE OF WISCONSIN
0.00303510	\$19.67	CNTY	56	SAUK COUNTY
0.00105950	\$6.87	MUNI	56008	TOWN OF DELTON
0.00565120	\$36.63	REG	564753	SCH D OF REEDSBURG
0.00058180	\$3.77	VTAE	000400	MADISON AREA VOCATIONAL TECH DIST
0.00148590	\$9.63	LKMG	568040	MIRROR LAKE MANAGEMENT DISTRICT

Parcel Total:	\$76.57
---------------	---------

LEGAL DESCRIPTION: T13 R06-E S31 VIRGIN PINE	PARCEL NO: 008-1331-00000	CONTROL NO: 72766
--	---------------------------	-------------------

0.05	\$6,386.98	1.01479156	\$6,481.45	
------	------------	------------	------------	--

0	\$0.00	STAT	999999	STATE OF WISCONSIN
0.00303510	\$19.67	CNTY	56	SAUK COUNTY
0.00105950	\$6.87	MUNI	56008	TOWN OF DELTON
0.00565120	\$36.63	REG	564753	SCH D OF REEDSBURG
0.00058180	\$3.77	VTAE	000400	MADISON AREA VOCATIONAL TECH DIST
0.00148590	\$9.63	LKMG	568040	MIRROR LAKE MANAGEMENT DISTRICT

Parcel Total:	\$76.57
---------------	---------

File Number Total:	\$153.14
--------------------	----------



# State of Wisconsin / Department of Natural Resources

Tony Evers , Governor

, Secretary

2/5/2025

## Chapter 70.114 - Aids Payment Worksheet For Tax Year 2024(Payment Year 2025) - Payment Due January 31, 2025

5561 of 7093

FILE NO: P 1644 *				DATE OF PURCHASE: 08/29/1995				GRANTOR: EDWARD OEHLERS ESTATE			
LEGAL DESCRIPTION: T13 R06-E S31 PT OF SWNE				PARCEL NO: 008-0121				CONTROL NO: 75515			
4.35	\$466,287.56	1.01479156	\$473,184.68								
				0	\$0.00	STAT	999999	STATE OF WISCONSIN			
				0.00303510	\$1,436.16	CNTY	56	SAUK COUNTY			
				0.00105950	\$501.35	MUNI	56008	TOWN OF DELTON			
				0.00565120	\$2,674.08	REG	564753	SCH D OF REEDSBURG			
				0.00058180	\$275.28	VTAE	000400	MADISON AREA VOCATIONAL TECH DIST			
				0.00148590	\$703.10	LKMG	568040	MIRROR LAKE MANAGEMENT DISTRICT			
				Parcel Total:	\$5,589.97						

File Number Total:	\$5,589.97
--------------------	------------

FILE NO: P 1694 *				DATE OF PURCHASE: 01/07/1999				GRANTOR: HOFFMAN HOUSE OF JANESVILLE,			
LEGAL DESCRIPTION: T13 R06-E S29 PT OF SENE				PARCEL NO: 008-0859-00000				CONTROL NO: 81243			
0.6	\$12,806.39	1.01479156	\$12,995.82								
				0	\$0.00	STAT	999999	STATE OF WISCONSIN			
				0.00303510	\$39.44	CNTY	56	SAUK COUNTY			
				0.00105950	\$13.77	MUNI	56008	TOWN OF DELTON			
				0.00531490	\$69.07	REG	566678	SCH D OF WISCONSIN DELLS			
				0.00058180	\$7.56	VTAE	000400	MADISON AREA VOCATIONAL TECH DIST			
				0.00148590	\$19.31	LKMG	568040	MIRROR LAKE MANAGEMENT DISTRICT			
				Parcel Total:	\$149.15						



# State of Wisconsin / Department of Natural Resources

Tony Evers , Governor

, Secretary

2/5/2025

## Chapter 70.114 - Aids Payment Worksheet For Tax Year 2024(Payment Year 2025) - Payment Due January 31, 2025

5562 of 7093

LEGAL DESCRIPTION: T13 R06-E S29 PT OF SWNE				PARCEL NO: 008-0851-00000			CONTROL NO: 81244	
24.16	\$515,670.61	1.01479156	\$523,298.19	0	\$0.00	STAT	999999	STATE OF WISCONSIN
				0.00303510	\$1,588.26	CNTY	56	SAUK COUNTY
				0.00105950	\$554.44	MUNI	56008	TOWN OF DELTON
				0.00531490	\$2,781.25	REG	566678	SCH D OF WISCONSIN DELLS
				0.00058180	\$304.43	VTAE	000400	MADISON AREA VOCATIONAL TECH DIST
				0.00148590	\$777.57	LKMG	568040	MIRROR LAKE MANAGEMENT DISTRICT
Parcel Total:				\$6,005.95				

LEGAL DESCRIPTION: T13 R06-E S29 PT OF NESW				PARCEL NO: 008-0869-00000			CONTROL NO: 81246	
1.93	\$41,193.89	1.01479156	\$41,803.21	0	\$0.00	STAT	999999	STATE OF WISCONSIN
				0.00303510	\$126.88	CNTY	56	SAUK COUNTY
				0.00105950	\$44.29	MUNI	56008	TOWN OF DELTON
				0.00531490	\$222.18	REG	566678	SCH D OF WISCONSIN DELLS
				0.00058180	\$24.32	VTAE	000400	MADISON AREA VOCATIONAL TECH DIST
				0.00148590	\$62.12	LKMG	568040	MIRROR LAKE MANAGEMENT DISTRICT
Parcel Total:				\$479.79				



# State of Wisconsin / Department of Natural Resources

Tony Evers , Governor

, Secretary

2/5/2025

## Chapter 70.114 - Aids Payment Worksheet For Tax Year 2024(Payment Year 2025) - Payment Due January 31, 2025

5563 of 7093

LEGAL DESCRIPTION: T13 R06-E S29 PT OF NWSE				PARCEL NO: 008-0897-00000			CONTROL NO: 81247		
32.22	\$687,703.10	1.01479156	\$697,875.30						
				0	\$0.00	STAT	999999	STATE OF WISCONSIN	
				0.00303510	\$2,118.12	CNTY	56	SAUK COUNTY	
				0.00105950	\$739.41	MUNI	56008	TOWN OF DELTON	
				0.00531490	\$3,709.11	REG	566678	SCH D OF WISCONSIN DELLS	
				0.00058180	\$405.99	VTAE	000400	MADISON AREA VOCATIONAL TECH DIST	
				0.00148590	\$1,036.97	LKMG	568040	MIRROR LAKE MANAGEMENT DISTRICT	
Parcel Total:					\$8,009.60				

LEGAL DESCRIPTION: T13 R06-E S29 PT OF NESE				PARCEL NO: 008-0894, 008-0895			CONTROL NO: 81248		
16.99	\$362,634.25	1.01479156	\$367,998.18						
				0	\$0.00	STAT	999999	STATE OF WISCONSIN	
				0.00303510	\$1,116.91	CNTY	56	SAUK COUNTY	
				0.00105950	\$389.90	MUNI	56008	TOWN OF DELTON	
				0.00531490	\$1,955.86	REG	566678	SCH D OF WISCONSIN DELLS	
				0.00058180	\$214.08	VTAE	000400	MADISON AREA VOCATIONAL TECH DIST	
				0.00148590	\$546.81	LKMG	568040	MIRROR LAKE MANAGEMENT DISTRICT	
Parcel Total:					\$4,223.56				



# State of Wisconsin / Department of Natural Resources

Tony Evers , Governor

, Secretary

2/5/2025

## Chapter 70.114 - Aids Payment Worksheet For Tax Year 2024(Payment Year 2025) - Payment Due January 31, 2025

5564 of 7093

LEGAL DESCRIPTION: T13 R06-E S29 PT OF SWSE	PARCEL NO: 008-0898-00000	CONTROL NO: 81249
---	---------------------------	-------------------

0.01	\$213.43	1.01479156	\$216.59	
------	----------	------------	----------	--

0	\$0.00	STAT	999999	STATE OF WISCONSIN
---	--------	------	--------	--------------------

0.00303510	\$0.66	CNTY	56	SAUK COUNTY
------------	--------	------	----	-------------

0.00105950	\$0.23	MUNI	56008	TOWN OF DELTON
------------	--------	------	-------	----------------

0.00531490	\$1.15	REG	566678	SCH D OF WISCONSIN DELLS
------------	--------	-----	--------	--------------------------

0.00058180	\$0.13	VTAE	000400	MADISON AREA VOCATIONAL TECH DIST
------------	--------	------	--------	-----------------------------------

0.00148590	\$0.32	LKMG	568040	MIRROR LAKE MANAGEMENT DISTRICT
------------	--------	------	--------	---------------------------------

Parcel Total:	\$2.49
---------------	--------

LEGAL DESCRIPTION: T13 R06-E S29 PT OF SESE	PARCEL NO: 008-0900, 008-0902	CONTROL NO: 81250
---	-------------------------------	-------------------

6.55	\$139,803.09	1.01479156	\$141,871.00	
------	--------------	------------	--------------	--

0	\$0.00	STAT	999999	STATE OF WISCONSIN
---	--------	------	--------	--------------------

0.00303510	\$430.59	CNTY	56	SAUK COUNTY
------------	----------	------	----	-------------

0.00105950	\$150.31	MUNI	56008	TOWN OF DELTON
------------	----------	------	-------	----------------

0.00531490	\$754.02	REG	566678	SCH D OF WISCONSIN DELLS
------------	----------	-----	--------	--------------------------

0.00058180	\$82.53	VTAE	000400	MADISON AREA VOCATIONAL TECH DIST
------------	---------	------	--------	-----------------------------------

0.00148590	\$210.81	LKMG	568040	MIRROR LAKE MANAGEMENT DISTRICT
------------	----------	------	--------	---------------------------------

Parcel Total:	\$1,628.26
---------------	------------

File Number Total:	\$20,498.80
--------------------	-------------





# State of Wisconsin / Department of Natural Resources

Tony Evers, Governor

, Secretary

2/5/2025

## Chapter 70.114 - Aids Payment Worksheet For Tax Year 2024(Payment Year 2025) - Payment Due January 31, 2025

5565 of 7093

FILE NO: P 1766 *	DATE OF PURCHASE: 07/28/2001	GRANTOR: RICHARD HUDZINSKI
LEGAL DESCRIPTION: T13 R06-E S31 PT OF SENE	PARCEL NO: 0926-1000 & -2000	CONTROL NO: 86478

14    \$318,710.40    1.01479156    \$323,424.63

0	\$0.00	STAT	999999	STATE OF WISCONSIN
0.00303510	\$981.63	CNTY	56	SAUK COUNTY
0.00105950	\$342.67	MUNI	56008	TOWN OF DELTON
0.00531490	\$1,718.95	REG	566678	SCH D OF WISCONSIN DELLS
0.00058180	\$188.15	VTAE	000400	MADISON AREA VOCATIONAL TECH DIST
0.00148590	\$480.57	LKMG	568040	MIRROR LAKE MANAGEMENT DISTRICT

Parcel Total:            \$3,711.97

LEGAL DESCRIPTION: T13 R06-E S31 PT OF NENE	PARCEL NO: 0926-2000&008-1282	CONTROL NO: 86479
---	-------------------------------	-------------------

2.1    \$47,807.58    1.01479156    \$48,514.73

0	\$0.00	STAT	999999	STATE OF WISCONSIN
0.00303510	\$147.25	CNTY	56	SAUK COUNTY
0.00105950	\$51.40	MUNI	56008	TOWN OF DELTON
0.00531490	\$257.85	REG	566678	SCH D OF WISCONSIN DELLS
0.00058180	\$28.22	VTAE	000400	MADISON AREA VOCATIONAL TECH DIST
0.00148590	\$72.09	LKMG	568040	MIRROR LAKE MANAGEMENT DISTRICT

Parcel Total:            \$556.81

File Number Total:        \$4,268.78



# State of Wisconsin / Department of Natural Resources

Tony Evers , Governor

, Secretary

2/5/2025

## Chapter 70.114 - Aids Payment Worksheet For Tax Year 2024(Payment Year 2025) - Payment Due January 31, 2025

5566 of 7093

FILE NO: P 1844 *				DATE OF PURCHASE: 08/31/2004				GRANTOR: RIVERLAND CONSERVANCY (ALLIA			
LEGAL DESCRIPTION: T13 R06-E S33 PT OF NWSW				PARCEL NO: 008-0977				CONTROL NO: 92037			
31.22	\$493,439.39	1.01479156	\$500,738.13								
				0	\$0.00	STAT	999999	STATE OF WISCONSIN			
				0.00303510	\$1,519.79	CNTY	56	SAUK COUNTY			
				0.00105950	\$530.54	MUNI	56008	TOWN OF DELTON			
				0.00711370	\$3,562.12	REG	560280	SCH D OF BARABOO			
				0.00058180	\$291.30	VTAE	000400	MADISON AREA VOCATIONAL TECH DIST			
Parcel Total:					\$5,903.75						

LEGAL DESCRIPTION: T13 R06-E S33 PT OF SWSW				PARCEL NO: 008-0978				CONTROL NO: 92038			
15	\$237,078.49	1.01479156	\$240,585.26								
				0	\$0.00	STAT	999999	STATE OF WISCONSIN			
				0.00303510	\$730.20	CNTY	56	SAUK COUNTY			
				0.00105950	\$254.90	MUNI	56008	TOWN OF DELTON			
				0.00711370	\$1,711.46	REG	560280	SCH D OF BARABOO			
				0.00058180	\$139.96	VTAE	000400	MADISON AREA VOCATIONAL TECH DIST			
Parcel Total:					\$2,836.52						

File Number Total:					\$8,740.27						
--------------------	--	--	--	--	------------	--	--	--	--	--	--



# State of Wisconsin / Department of Natural Resources

Tony Evers , Governor

, Secretary

2/5/2025

## Chapter 70.114 - Aids Payment Worksheet For Tax Year 2024(Payment Year 2025) - Payment Due January 31, 2025

5567 of 7093

FILE NO: PR 40115 *				DATE OF PURCHASE: 05/21/2012				GRANTOR: Town of Delton			
LEGAL DESCRIPTION: T13 R06-E S32 PT OF NWNW				PARCEL NO:				CONTROL NO: 125236			
0.5	\$345.39	1.01479156	\$350.50								
				0	\$0.00	STAT	999999	STATE OF WISCONSIN			
				0.00303510	\$1.06	CNTY	56	SAUK COUNTY			
				0.00105950	\$0.37	MUNI	56008	TOWN OF DELTON			
				0.00531490	\$1.86	REG	566678	SCH D OF WISCONSIN DELLS			
				0.00058180	\$0.20	VTAE	000400	MADISON AREA VOCATIONAL TECH DIST			
				0.00148590	\$0.52	LKMG	568040	MIRROR LAKE MANAGEMENT DISTRICT			
Parcel Total:					\$4.01						

LEGAL DESCRIPTION: T13 R06-E S31 PT OF NWNW				PARCEL NO:				CONTROL NO: 125267			
4.5	\$1,852.15	1.01479156	\$1,879.54								
				0	\$0.00	STAT	999999	STATE OF WISCONSIN			
				0.00303510	\$5.70	CNTY	56	SAUK COUNTY			
				0.00105950	\$1.99	MUNI	56008	TOWN OF DELTON			
				0.00531490	\$9.99	REG	566678	SCH D OF WISCONSIN DELLS			
				0.00565120	\$10.62	REG	564753	SCH D OF REEDSBURG			
				0.00058180	\$1.09	VTAE	000400	MADISON AREA VOCATIONAL TECH DIST			
				0.00148590	\$2.79	LKMG	568040	MIRROR LAKE MANAGEMENT DISTRICT			
Parcel Total:					\$32.18						



# State of Wisconsin / Department of Natural Resources

Tony Evers , Governor

, Secretary

2/5/2025

## Chapter 70.114 - Aids Payment Worksheet For Tax Year 2024(Payment Year 2025) - Payment Due January 31, 2025

5568 of 7093

LEGAL DESCRIPTION: T13 R06-E S31 PT OF NWSW				PARCEL NO:				CONTROL NO: 125268			
11.25	\$6,620.02	1.01479156	\$6,717.94								
				0	\$0.00	STAT	999999	STATE OF WISCONSIN			
				0.00303510	\$20.39	CNTY	56	SAUK COUNTY			
				0.00105950	\$7.12	MUNI	56008	TOWN OF DELTON			
				0.00565120	\$37.96	REG	564753	SCH D OF REEDSBURG			
				0.00058180	\$3.91	VTAE	000400	MADISON AREA VOCATIONAL TECH DIST			
				0.00148590	\$9.98	LKMG	568040	MIRROR LAKE MANAGEMENT DISTRICT			
Parcel Total:				\$79.36							

LEGAL DESCRIPTION: T13 R06-E S31 PT OF NENW				PARCEL NO:				CONTROL NO: 125270			
0.5	\$294.22	1.01479156	\$298.57								
				0	\$0.00	STAT	999999	STATE OF WISCONSIN			
				0.00303510	\$0.91	CNTY	56	SAUK COUNTY			
				0.00105950	\$0.32	MUNI	56008	TOWN OF DELTON			
				0.00565120	\$1.69	REG	564753	SCH D OF REEDSBURG			
				0.00058180	\$0.17	VTAE	000400	MADISON AREA VOCATIONAL TECH DIST			
				0.00148590	\$0.44	LKMG	568040	MIRROR LAKE MANAGEMENT DISTRICT			
Parcel Total:				\$3.53							



# State of Wisconsin / Department of Natural Resources

Tony Evers , Governor

, Secretary

2/5/2025

## Chapter 70.114 - Aids Payment Worksheet For Tax Year 2024(Payment Year 2025) - Payment Due January 31, 2025

5569 of 7093

LEGAL DESCRIPTION: T13 R06-E S31 PT OF SWNW				PARCEL NO:		CONTROL NO: 125271	
4.5	\$2,648.01	1.01479156	\$2,687.17				
		0	\$0.00	STAT	999999	STATE OF WISCONSIN	
		0.00303510	\$8.16	CNTY	56	SAUK COUNTY	
		0.00105950	\$2.85	MUNI	56008	TOWN OF DELTON	
		0.00565120	\$15.19	REG	564753	SCH D OF REEDSBURG	
		0.00058180	\$1.56	VTAE	000400	MADISON AREA VOCATIONAL TECH DIST	
		0.00148590	\$3.99	LKMG	568040	MIRROR LAKE MANAGEMENT DISTRICT	
Parcel Total:						\$31.75	

LEGAL DESCRIPTION: T13 R06-E S31 PT OF SENW				PARCEL NO:		CONTROL NO: 125272	
8.75	\$5,148.90	1.01479156	\$5,225.06				
		0	\$0.00	STAT	999999	STATE OF WISCONSIN	
		0.00303510	\$15.86	CNTY	56	SAUK COUNTY	
		0.00105950	\$5.54	MUNI	56008	TOWN OF DELTON	
		0.00565120	\$29.53	REG	564753	SCH D OF REEDSBURG	
		0.00058180	\$3.04	VTAE	000400	MADISON AREA VOCATIONAL TECH DIST	
		0.00148590	\$7.76	LKMG	568040	MIRROR LAKE MANAGEMENT DISTRICT	
Parcel Total:						\$61.73	



# State of Wisconsin / Department of Natural Resources

Tony Evers , Governor

, Secretary

2/5/2025

## Chapter 70.114 - Aids Payment Worksheet For Tax Year 2024(Payment Year 2025) - Payment Due January 31, 2025

5570 of 7093

LEGAL DESCRIPTION: T13 R06-E S31 PT OF SWNE	PARCEL NO:	CONTROL NO: 125274
---	------------	--------------------

0.1	\$41.16	1.01479156	\$41.76	
-----	---------	------------	---------	--

0	\$0.00	STAT	999999	STATE OF WISCONSIN
0.00303510	\$0.13	CNTY	56	SAUK COUNTY
0.00105950	\$0.04	MUNI	56008	TOWN OF DELTON
0.00565120	\$0.24	REG	564753	SCH D OF REEDSBURG
0.00531490	\$0.22	REG	566678	SCH D OF WISCONSIN DELLS
0.00058180	\$0.02	VTAE	000400	MADISON AREA VOCATIONAL TECH DIST
0.00148590	\$0.06	LKMG	568040	MIRROR LAKE MANAGEMENT DISTRICT

Parcel Total:	\$0.71
---------------	--------

LEGAL DESCRIPTION: T13 R06-E S31 PT OF NESW	PARCEL NO:	CONTROL NO: 125275
---	------------	--------------------

11.25	\$4,630.36	1.01479156	\$4,698.85	
-------	------------	------------	------------	--

0	\$0.00	STAT	999999	STATE OF WISCONSIN
0.00303510	\$14.26	CNTY	56	SAUK COUNTY
0.00105950	\$4.98	MUNI	56008	TOWN OF DELTON
0.00531490	\$24.97	REG	566678	SCH D OF WISCONSIN DELLS
0.00565120	\$26.55	REG	564753	SCH D OF REEDSBURG
0.00058180	\$2.73	VTAE	000400	MADISON AREA VOCATIONAL TECH DIST
0.00148590	\$6.98	LKMG	568040	MIRROR LAKE MANAGEMENT DISTRICT

Parcel Total:	\$80.47
---------------	---------

File Number Total:	\$293.74
--------------------	----------

Municipality Total:	\$43,508.82
---------------------	-------------



# State of Wisconsin / Department of Natural Resources

Tony Evers , Governor

, Secretary

2/5/2025

## Chapter 70.114 - Aids Payment Worksheet For Tax Year 2024(Payment Year 2025) - Payment Due January 31, 2025

5571 of 7093

DETAIL FOR TOWN OF EXCELSIOR, SAUK COUNTY

Acres	Est. Adjust. Purch. Price	Level of Assessment	Adjusted Local Value	Net Gen. Tax Rate	Calc. Aid Pay Amount	----- Taxing Jurisdiction -----		
						Type	Code	Description
FILE NO: NA 488 *		DATE OF PURCHASE: 02/03/1993				GRANTOR: THE NATURE FOUNDATION		
LEGAL DESCRIPTION: T12 R05-E S28 PT OF SWNW				PARCEL NO: 010-1023-0000		CONTROL NO: 71240		
1	\$2,955.98	0.89206141	\$2,636.92					
				0	\$0.00	STAT	999999	STATE OF WISCONSIN
				0.00345820	\$9.12	CNTY	56	SAUK COUNTY
				0.00115820	\$3.05	MUNI	56010	TOWN OF EXCELSIOR
				0.00731970	\$19.30	REG	564753	SCH D OF REEDSBURG
				0.00066280	\$1.75	VTAE	000400	MADISON AREA VOCATIONAL TECH DIST
Parcel Total:					\$33.22			

LEGAL DESCRIPTION: T12 R05-E S29 PT OF SENE				PARCEL NO: 010-1045-00000		CONTROL NO: 71242		
8	\$23,643.90	0.89206141	\$21,091.81					
				0	\$0.00	STAT	999999	STATE OF WISCONSIN
				0.00345820	\$72.94	CNTY	56	SAUK COUNTY
				0.00115820	\$24.43	MUNI	56010	TOWN OF EXCELSIOR
				0.00731970	\$154.39	REG	564753	SCH D OF REEDSBURG
				0.00066280	\$13.98	VTAE	000400	MADISON AREA VOCATIONAL TECH DIST
Parcel Total:					\$265.74			



# State of Wisconsin / Department of Natural Resources

Tony Evers , Governor

, Secretary

2/5/2025

## Chapter 70.114 - Aids Payment Worksheet For Tax Year 2024(Payment Year 2025) - Payment Due January 31, 2025

5572 of 7093

LEGAL DESCRIPTION: T12 R05-E S29 PT OF SWNE				PARCEL NO: 71243				CONTROL NO: 71243			
0.19	\$559.67	0.89206141	\$499.26								
				0	\$0.00	STAT	999999	STATE OF WISCONSIN			
				0.00345820	\$1.73	CNTY	56	SAUK COUNTY			
				0.00115820	\$0.58	MUNI	56010	TOWN OF EXCELSIOR			
				0.00731970	\$3.65	REG	564753	SCH D OF REEDSBURG			
				0.00066280	\$0.33	VTAE	000400	MADISON AREA VOCATIONAL TECH DIST			
Parcel Total:					\$6.29						

LEGAL DESCRIPTION: T12 R05-E S29 PT OF NESW				PARCEL NO: 010-1055-10000				CONTROL NO: 71244			
22	\$65,019.73	0.89206141	\$58,001.59								
				0	\$0.00	STAT	999999	STATE OF WISCONSIN			
				0.00345820	\$200.58	CNTY	56	SAUK COUNTY			
				0.00115820	\$67.18	MUNI	56010	TOWN OF EXCELSIOR			
				0.00731970	\$424.56	REG	564753	SCH D OF REEDSBURG			
				0.00066280	\$38.44	VTAE	000400	MADISON AREA VOCATIONAL TECH DIST			
Parcel Total:					\$730.76						

LEGAL DESCRIPTION: T12 R05-E S29 PT OF NESE				PARCEL NO: 010-1061-0000				CONTROL NO: 71246			
11.64	\$34,399.72	0.89206141	\$30,686.66								
				0	\$0.00	STAT	999999	STATE OF WISCONSIN			
				0.00345820	\$106.12	CNTY	56	SAUK COUNTY			
				0.00115820	\$35.54	MUNI	56010	TOWN OF EXCELSIOR			
				0.00731970	\$224.62	REG	564753	SCH D OF REEDSBURG			
				0.00066280	\$20.34	VTAE	000400	MADISON AREA VOCATIONAL TECH DIST			
Parcel Total:					\$386.62						





# State of Wisconsin / Department of Natural Resources

Tony Evers , Governor

, Secretary

2/5/2025

## Chapter 70.114 - Aids Payment Worksheet For Tax Year 2024(Payment Year 2025) - Payment Due January 31, 2025

5573 of 7093

LEGAL DESCRIPTION: T12 R05-E S29 PT OF NWSE      PARCEL NO: 010-1062-0000      CONTROL NO: 71247

13      \$38,419.85      0.89206141      \$34,272.87

0      \$0.00      STAT      999999      STATE OF WISCONSIN

0.00345820      \$118.52      CNTY      56      SAUK COUNTY

0.00115820      \$39.69      MUNI      56010      TOWN OF EXCELSIOR

0.00731970      \$250.87      REG      564753      SCH D OF REEDSBURG

0.00066280      \$22.72      VTAE      000400      MADISON AREA VOCATIONAL TECH DIST

Parcel Total:      \$431.80

File Number Total:      \$1,854.43

FILE NO: WM 60056 \*      DATE OF PURCHASE: 09/16/2009      GRANTOR: Mary Jo MacFarlane

LEGAL DESCRIPTION: T12 R05-E S02 Lot 1, CSM 4428      PARCEL NO: 010-0035-10000      CONTROL NO: 111300

22.9      \$136,532.41      0.89206141      \$121,795.30

0      \$0.00      STAT      999999      STATE OF WISCONSIN

0.00345820      \$421.19      CNTY      56      SAUK COUNTY

0.00115820      \$141.06      MUNI      56010      TOWN OF EXCELSIOR

0.00731970      \$891.51      REG      564753      SCH D OF REEDSBURG

0.00066280      \$80.73      VTAE      000400      MADISON AREA VOCATIONAL TECH DIST

Parcel Total:      \$1,534.49

File Number Total:      \$1,534.49

Municipality Total:      \$3,388.92



# State of Wisconsin / Department of Natural Resources

Tony Evers , Governor

, Secretary

2/5/2025

## Chapter 70.114 - Aids Payment Worksheet For Tax Year 2024(Payment Year 2025) - Payment Due January 31, 2025

5574 of 7093

DETAIL FOR TOWN OF FAIRFIELD, SAUK COUNTY

Acres	Est. Adjust. Purch. Price	Level of Assessment	Adjusted Local Value	Net Gen. Tax Rate	Calc. Aid Pay Amount	----- Taxing Jurisdiction ----- Type	Code	Description
FILE NO: NA 20047 *			DATE OF PURCHASE: 07/31/2010			GRANTOR: Tye T Gribb		
LEGAL DESCRIPTION: T12 R07-E S23 SWSW				PARCEL NO: 012-0764-00000		CONTROL NO: 118300		
39.8	\$294,082.32	0.61311837	\$180,307.27					
				0	\$0.00	STAT	999999	STATE OF WISCONSIN
				0.00464390	\$837.33	CNTY	56	SAUK COUNTY
				0.00180220	\$324.94	MUNI	56012	TOWN OF FAIRFIELD
				0.010574	\$1,906.58	REG	560280	SCH D OF BARABOO
				0.00089010	\$160.49	VTAE	000400	MADISON AREA VOCATIONAL TECH DIST
<b>Parcel Total:</b>					<b>\$3,229.34</b>			

File Number Total: \$3,229.34

FILE NO: P 1925 *			DATE OF PURCHASE: 07/11/2008			GRANTOR: Ice Age Park And Trail Found		
LEGAL DESCRIPTION: T12 R07-E S23 PT OF NWSW				PARCEL NO: 012-0763-10000		CONTROL NO: 109542		
30	\$226,239.47	0.61311837	\$138,711.58					
				0	\$0.00	STAT	999999	STATE OF WISCONSIN
				0.00464390	\$644.16	CNTY	56	SAUK COUNTY
				0.00180220	\$249.98	MUNI	56012	TOWN OF FAIRFIELD
				0.010574	\$1,466.74	REG	560280	SCH D OF BARABOO
				0.00089010	\$123.46	VTAE	000400	MADISON AREA VOCATIONAL TECH DIST
<b>Parcel Total:</b>					<b>\$2,484.34</b>			



# State of Wisconsin / Department of Natural Resources

Tony Evers , Governor

, Secretary

2/5/2025

## Chapter 70.114 - Aids Payment Worksheet For Tax Year 2024(Payment Year 2025) - Payment Due January 31, 2025

5575 of 7093

LEGAL DESCRIPTION: T12 R07-E S23 PT OF NESW	PARCEL NO: 012-0763-10000	CONTROL NO: 111020
---	---------------------------	--------------------

0.4	\$3,016.53	0.61311837	\$1,849.49
-----	------------	------------	------------

0	\$0.00	STAT	999999	STATE OF WISCONSIN
0.00464390	\$8.59	CNTY	56	SAUK COUNTY
0.00180220	\$3.33	MUNI	56012	TOWN OF FAIRFIELD
0.010574	\$19.56	REG	560280	SCH D OF BARABOO
0.00089010	\$1.65	VTAE	000400	MADISON AREA VOCATIONAL TECH DIST

Parcel Total:	\$33.13
---------------	---------

LEGAL DESCRIPTION: T12 R07-E S23 PT OF SESW	PARCEL NO: 012-0763-10000	CONTROL NO: 111021
---	---------------------------	--------------------

7	\$52,789.20	0.61311837	\$32,366.03
---	-------------	------------	-------------

0	\$0.00	STAT	999999	STATE OF WISCONSIN
0.00464390	\$150.31	CNTY	56	SAUK COUNTY
0.00180220	\$58.33	MUNI	56012	TOWN OF FAIRFIELD
0.010574	\$342.24	REG	560280	SCH D OF BARABOO
0.00089010	\$28.81	VTAE	000400	MADISON AREA VOCATIONAL TECH DIST

Parcel Total:	\$579.69
---------------	----------

File Number Total:	\$3,097.16
--------------------	------------



# State of Wisconsin / Department of Natural Resources

Tony Evers , Governor

, Secretary

2/5/2025

## Chapter 70.114 - Aids Payment Worksheet For Tax Year 2024(Payment Year 2025) - Payment Due January 31, 2025

5576 of 7093

FILE NO: WM 60062 *				DATE OF PURCHASE: 01/13/2010				GRANTOR: Van's Trees, Inc.			
LEGAL DESCRIPTION: T12 R07-E S01 SWNE				PARCEL NO: 012-0210-00000				CONTROL NO: 112854			
40	\$217,620.92	0.61311837	\$133,427.38								
				0	\$0.00	STAT	999999	STATE OF WISCONSIN			
				0.00464390	\$619.63	CNTY	56	SAUK COUNTY			
				0.00180220	\$240.46	MUNI	56012	TOWN OF FAIRFIELD			
				0.010574	\$1,410.87	REG	560280	SCH D OF BARABOO			
				0.00089010	\$118.76	VTAE	000400	MADISON AREA VOCATIONAL TECH DIST			
Parcel Total:					\$2,389.72						

LEGAL DESCRIPTION: T12 R07-E S01 NESW				PARCEL NO: 012-0217-00000				CONTROL NO: 112855			
40	\$217,620.92	0.61311837	\$133,427.38								
				0	\$0.00	STAT	999999	STATE OF WISCONSIN			
				0.00464390	\$619.63	CNTY	56	SAUK COUNTY			
				0.00180220	\$240.46	MUNI	56012	TOWN OF FAIRFIELD			
				0.010574	\$1,410.87	REG	560280	SCH D OF BARABOO			
				0.00089010	\$118.76	VTAE	000400	MADISON AREA VOCATIONAL TECH DIST			
Parcel Total:					\$2,389.72						



# State of Wisconsin / Department of Natural Resources

Tony Evers , Governor

, Secretary

2/5/2025

## Chapter 70.114 - Aids Payment Worksheet For Tax Year 2024(Payment Year 2025) - Payment Due January 31, 2025

5577 of 7093

LEGAL DESCRIPTION: T12 R07-E S01 PT OF SESW	PARCEL NO: 012-0223-00000	CONTROL NO: 112856
---	---------------------------	--------------------

14.21	\$77,309.83	0.61311837	\$47,400.08
-------	-------------	------------	-------------

0	\$0.00	STAT	999999	STATE OF WISCONSIN
0.00464390	\$220.12	CNTY	56	SAUK COUNTY
0.00180220	\$85.42	MUNI	56012	TOWN OF FAIRFIELD
0.010574	\$501.21	REG	560280	SCH D OF BARABOO
0.00089010	\$42.19	VTAE	000400	MADISON AREA VOCATIONAL TECH DIST

Parcel Total:	\$848.94
---------------	----------

LEGAL DESCRIPTION: T12 R07-E S01 PT OF NWNE	PARCEL NO: 012-0210-00000	CONTROL NO: 112877
---	---------------------------	--------------------

3.99	\$21,707.69	0.61311837	\$13,309.38
------	-------------	------------	-------------

0	\$0.00	STAT	999999	STATE OF WISCONSIN
0.00464390	\$61.81	CNTY	56	SAUK COUNTY
0.00180220	\$23.99	MUNI	56012	TOWN OF FAIRFIELD
0.010574	\$140.73	REG	560280	SCH D OF BARABOO
0.00089010	\$11.85	VTAE	000400	MADISON AREA VOCATIONAL TECH DIST

Parcel Total:	\$238.38
---------------	----------

File Number Total:	\$5,866.76
--------------------	------------



# State of Wisconsin / Department of Natural Resources

Tony Evers , Governor

, Secretary

2/5/2025

## Chapter 70.114 - Aids Payment Worksheet For Tax Year 2024(Payment Year 2025) - Payment Due January 31, 2025

5578 of 7093

FILE NO: WM 60064 *				DATE OF PURCHASE: 08/12/2010				GRANTOR: Van's Trees Inc. (Option 2)			
LEGAL DESCRIPTION: T12 R07-E S01 PT OF NENE				PARCEL NO: 012-0206-00000				CONTROL NO: 112881			
0.3	\$1,768.96	0.61311837	\$1,084.58								
				0	\$0.00	STAT	999999	STATE OF WISCONSIN			
				0.00464390	\$5.04	CNTY	56	SAUK COUNTY			
				0.00180220	\$1.95	MUNI	56012	TOWN OF FAIRFIELD			
				0.010574	\$11.47	REG	560280	SCH D OF BARABOO			
				0.00089010	\$0.97	VTAE	000400	MADISON AREA VOCATIONAL TECH DIST			
				Parcel Total:		\$19.43					

LEGAL DESCRIPTION: T12 R07-E S01 PT OF SENE				PARCEL NO: 012-0211-00000, 012-0212-00000				CONTROL NO: 112882			
35.1	\$206,968.02	0.61311837	\$126,895.90								
				0	\$0.00	STAT	999999	STATE OF WISCONSIN			
				0.00464390	\$589.29	CNTY	56	SAUK COUNTY			
				0.00180220	\$228.69	MUNI	56012	TOWN OF FAIRFIELD			
				0.010574	\$1,341.80	REG	560280	SCH D OF BARABOO			
				0.00089010	\$112.95	VTAE	000400	MADISON AREA VOCATIONAL TECH DIST			
				Parcel Total:		\$2,272.73					



# State of Wisconsin / Department of Natural Resources

Tony Evers , Governor

, Secretary

2/5/2025

## Chapter 70.114 - Aids Payment Worksheet For Tax Year 2024(Payment Year 2025) - Payment Due January 31, 2025

5579 of 7093

LEGAL DESCRIPTION: T12 R07-E S01 NESE				PARCEL NO: 012-0226-00000, 012-0227-0000				CONTROL NO: 112884	
39	\$229,964.48	0.61311837	\$140,995.45						
				0	\$0.00	STAT	999999	STATE OF WISCONSIN	
				0.00464390	\$654.77	CNTY	56	SAUK COUNTY	
				0.00180220	\$254.10	MUNI	56012	TOWN OF FAIRFIELD	
				0.010574	\$1,490.89	REG	560280	SCH D OF BARABOO	
				0.00089010	\$125.50	VTAE	000400	MADISON AREA VOCATIONAL TECH DIST	
Parcel Total:					\$2,525.26				

LEGAL DESCRIPTION: T12 R07-E S01 NWSE				PARCEL NO: 012-0228-00000				CONTROL NO: 112886	
40	\$235,860.99	0.61311837	\$144,610.71						
				0	\$0.00	STAT	999999	STATE OF WISCONSIN	
				0.00464390	\$671.56	CNTY	56	SAUK COUNTY	
				0.00180220	\$260.61	MUNI	56012	TOWN OF FAIRFIELD	
				0.010574	\$1,529.12	REG	560280	SCH D OF BARABOO	
				0.00089010	\$128.71	VTAE	000400	MADISON AREA VOCATIONAL TECH DIST	
Parcel Total:					\$2,590.00				



# State of Wisconsin / Department of Natural Resources

Tony Evers , Governor

, Secretary

2/5/2025

## Chapter 70.114 - Aids Payment Worksheet For Tax Year 2024(Payment Year 2025) - Payment Due January 31, 2025

5580 of 7093

LEGAL DESCRIPTION: T12 R07-E S01 PT OF SWSE	PARCEL NO: 012-0231-00000	CONTROL NO: 112887
---	---------------------------	--------------------

23.19    \$136,740.41    0.61311837    \$83,838.06

0	\$0.00	STAT	999999	STATE OF WISCONSIN
0.00464390	\$389.34	CNTY	56	SAUK COUNTY
0.00180220	\$151.09	MUNI	56012	TOWN OF FAIRFIELD
0.010574	\$886.51	REG	560280	SCH D OF BARABOO
0.00089010	\$74.62	VTAE	000400	MADISON AREA VOCATIONAL TECH DIST

Parcel Total:                    \$1,501.56

LEGAL DESCRIPTION: T12 R07-E S01 PT OF SESE	PARCEL NO: 012-0232-00000	CONTROL NO: 112888
---	---------------------------	--------------------

38.5    \$227,016.22    0.61311837    \$139,187.81

0	\$0.00	STAT	999999	STATE OF WISCONSIN
0.00464390	\$646.38	CNTY	56	SAUK COUNTY
0.00180220	\$250.84	MUNI	56012	TOWN OF FAIRFIELD
0.010574	\$1,471.78	REG	560280	SCH D OF BARABOO
0.00089010	\$123.89	VTAE	000400	MADISON AREA VOCATIONAL TECH DIST

Parcel Total:                    \$2,492.89

LEGAL DESCRIPTION: T12 R07-E S12 PT OF NENE	PARCEL NO: 012-0502-00000	CONTROL NO: 112889
---	---------------------------	--------------------

1.8    \$10,613.74    0.61311837    \$6,507.48

0	\$0.00	STAT	999999	STATE OF WISCONSIN
0.00464390	\$30.22	CNTY	56	SAUK COUNTY
0.00180220	\$11.73	MUNI	56012	TOWN OF FAIRFIELD
0.010574	\$68.81	REG	560280	SCH D OF BARABOO
0.00089010	\$5.79	VTAE	000400	MADISON AREA VOCATIONAL TECH DIST

Parcel Total:                    \$116.55





# State of Wisconsin / Department of Natural Resources

Tony Evers , Governor

, Secretary

2/5/2025

Chapter 70.114 - Aids Payment Worksheet For Tax Year 2024(Payment Year 2025) - Payment Due  
January 31, 2025

5581 of 7093

File Number Total: \$11,518.42

Municipality Total: \$23,711.68



# State of Wisconsin / Department of Natural Resources

Tony Evers , Governor

, Secretary

2/5/2025

## Chapter 70.114 - Aids Payment Worksheet For Tax Year 2024(Payment Year 2025) - Payment Due January 31, 2025

5582 of 7093

DETAIL FOR TOWN OF FREEDOM, SAUK COUNTY

Acres	Est. Adjust. Purch. Price	Level of Assessment	Adjusted Local Value	Net Gen. Tax Rate	Calc. Aid Pay Amount	Type	Code	Taxing Jurisdiction Description
FILE NO: P 1837 *			DATE OF PURCHASE: 05/24/2004			GRANTOR: DAVID J SCHAEFER		
LEGAL DESCRIPTION: T11 R05-E S33 NENE				PARCEL NO: 016 0686-00000		CONTROL NO: 91496		
40	\$129,333.89	0.96248199	\$124,481.54	0	\$0.00	STAT	999999	STATE OF WISCONSIN
				0.00318480	\$396.45	CNTY	56	SAUK COUNTY
				0.00355440	\$442.45	MUNI	56016	TOWN OF FREEDOM
				0.006741	\$839.13	REG	564753	SCH D OF REEDSBURG
				0.00061040	\$75.99	VTAE	000400	MADISON AREA VOCATIONAL TECH DIST
Parcel Total:					\$1,754.02			
File Number Total:					\$1,754.02			
Municipality Total:					\$1,754.02			





# State of Wisconsin / Department of Natural Resources

Tony Evers , Governor

, Secretary

2/5/2025

## Chapter 70.114 - Aids Payment Worksheet For Tax Year 2024(Payment Year 2025) - Payment Due January 31, 2025

5584 of 7093

LEGAL DESCRIPTION: T11 R07-E S06 PT OF NESW	PARCEL NO: 18-161-2	CONTROL NO: 86542
---	---------------------	-------------------

0.1	\$2,781.70	0.58110674	\$1,616.47
-----	------------	------------	------------

0	\$0.00	STAT	999999	STATE OF WISCONSIN
0.00530260	\$8.57	CNTY	56	SAUK COUNTY
0.00214790	\$3.47	MUNI	56018	TOWN OF GREENFIELD
0.012074	\$19.52	REG	560280	SCH D OF BARABOO
0.00101630	\$1.64	VTAE	000400	MADISON AREA VOCATIONAL TECH DIST

Parcel Total:	\$33.20
---------------	---------

File Number Total:	\$66.40
--------------------	---------

FILE NO: NA 881 *	DATE OF PURCHASE: 05/17/2006	GRANTOR: THE KRAEMER COMPANY
-------------------	------------------------------	------------------------------

LEGAL DESCRIPTION: T12 R07-E S26 NWNW	PARCEL NO: 018-0573	CONTROL NO: 97305
---------------------------------------	---------------------	-------------------

40	\$368,564.06	0.58110674	\$214,175.06
----	--------------	------------	--------------

0	\$0.00	STAT	999999	STATE OF WISCONSIN
0.00530260	\$1,135.68	CNTY	56	SAUK COUNTY
0.00214790	\$460.03	MUNI	56018	TOWN OF GREENFIELD
0.012074	\$2,585.94	REG	560280	SCH D OF BARABOO
0.00101630	\$217.67	VTAE	000400	MADISON AREA VOCATIONAL TECH DIST

Parcel Total:	\$4,399.32
---------------	------------



# State of Wisconsin / Department of Natural Resources

Tony Evers , Governor

, Secretary

2/5/2025

## Chapter 70.114 - Aids Payment Worksheet For Tax Year 2024(Payment Year 2025) - Payment Due January 31, 2025

5585 of 7093

LEGAL DESCRIPTION: T12 R07-E S26 PT OF SWNW	PARCEL NO: 018-0584	CONTROL NO: 97306
---	---------------------	-------------------

24.96	\$59,843.59	0.58110674	\$34,775.51	
-------	-------------	------------	-------------	--

0	\$0.00	STAT	999999	STATE OF WISCONSIN
0.00530260	\$184.40	CNTY	56	SAUK COUNTY
0.00214790	\$74.69	MUNI	56018	TOWN OF GREENFIELD
0.012074	\$419.88	REG	560280	SCH D OF BARABOO
0.00101630	\$35.34	VTAE	000400	MADISON AREA VOCATIONAL TECH DIST

Parcel Total:	\$714.31	
---------------	----------	--

LEGAL DESCRIPTION: T12 R07-E S26 PT OF SWNW	PARCEL NO: 018-0587	CONTROL NO: 97307
---	---------------------	-------------------

1.26	\$3,180.54	0.58110674	\$1,848.23	
------	------------	------------	------------	--

0	\$0.00	STAT	999999	STATE OF WISCONSIN
0.00530260	\$9.80	CNTY	56	SAUK COUNTY
0.00214790	\$3.97	MUNI	56018	TOWN OF GREENFIELD
0.012074	\$22.32	REG	560280	SCH D OF BARABOO
0.00101630	\$1.88	VTAE	000400	MADISON AREA VOCATIONAL TECH DIST

Parcel Total:	\$37.97	
---------------	---------	--

File Number Total:	\$5,151.60	
--------------------	------------	--



# State of Wisconsin / Department of Natural Resources

Tony Evers , Governor

, Secretary

2/5/2025

## Chapter 70.114 - Aids Payment Worksheet For Tax Year 2024(Payment Year 2025) - Payment Due January 31, 2025

5586 of 7093

FILE NO: P 1693 *		DATE OF PURCHASE: 07/15/1997		GRANTOR: JAROSLAW STRUTYNSKYJ	
LEGAL DESCRIPTION: T11 R07-E S17 E1/2 W1/2 SWNE		PARCEL NO: 018-0501		CONTROL NO: 78824	
9.64	\$259,447.28	0.58110674	\$150,766.56		
		0	\$0.00	STAT 999999	STATE OF WISCONSIN
		0.00530260	\$799.45	CNTY 56	SAUK COUNTY
		0.00214790	\$323.83	MUNI 56018	TOWN OF GREENFIELD
		0.012074	\$1,820.35	REG 560280	SCH D OF BARABOO
		0.00101630	\$153.23	VTAE 000400	MADISON AREA VOCATIONAL TECH DIST
Parcel Total:			\$3,096.86		

LEGAL DESCRIPTION: T11 R07-E S17 E1/2 W1/2 NWNE		PARCEL NO: 018-0501		CONTROL NO: 78825	
10	\$61,046.42	0.58110674	\$35,474.49		
		0	\$0.00	STAT 999999	STATE OF WISCONSIN
		0.00530260	\$188.11	CNTY 56	SAUK COUNTY
		0.00214790	\$76.20	MUNI 56018	TOWN OF GREENFIELD
		0.012074	\$428.32	REG 560280	SCH D OF BARABOO
		0.00101630	\$36.05	VTAE 000400	MADISON AREA VOCATIONAL TECH DIST
Parcel Total:			\$728.68		

File Number Total:	\$3,825.54
--------------------	------------



# State of Wisconsin / Department of Natural Resources

Tony Evers , Governor

, Secretary

2/5/2025

## Chapter 70.114 - Aids Payment Worksheet For Tax Year 2024(Payment Year 2025) - Payment Due January 31, 2025

5587 of 7093

FILE NO: P 1809 *				DATE OF PURCHASE: 07/01/2003				GRANTOR: THE NATURE CONSERVANCY			
LEGAL DESCRIPTION: T11 R07-E S09 PT OF SESW				PARCEL NO: 018-0307-00000				CONTROL NO: 90081			
10	\$44,135.53	0.58110674	\$25,647.46								
				0	\$0.00	STAT	999999	STATE OF WISCONSIN			
				0.00530260	\$136.00	CNTY	56	SAUK COUNTY			
				0.00214790	\$55.09	MUNI	56018	TOWN OF GREENFIELD			
				0.012074	\$309.67	REG	560280	SCH D OF BARABOO			
				0.00101630	\$26.07	VTAE	000400	MADISON AREA VOCATIONAL TECH DIST			
Parcel Total:					\$526.83						

LEGAL DESCRIPTION: T11 R07-E S09 PT OF NESE				PARCEL NO: 018-0312-00000				CONTROL NO: 90082			
17.84	\$19,110.32	0.58110674	\$11,105.14								
				0	\$0.00	STAT	999999	STATE OF WISCONSIN			
				0.00530260	\$58.89	CNTY	56	SAUK COUNTY			
				0.00214790	\$23.85	MUNI	56018	TOWN OF GREENFIELD			
				0.012074	\$134.08	REG	560280	SCH D OF BARABOO			
				0.00101630	\$11.29	VTAE	000400	MADISON AREA VOCATIONAL TECH DIST			
Parcel Total:					\$228.11						



# State of Wisconsin / Department of Natural Resources

Tony Evers , Governor

, Secretary

2/5/2025

## Chapter 70.114 - Aids Payment Worksheet For Tax Year 2024(Payment Year 2025) - Payment Due January 31, 2025

5588 of 7093

LEGAL DESCRIPTION: T11 R07-E S09 PT OF NWSE	PARCEL NO: 018-0316-0000	CONTROL NO: 90083
---	--------------------------	-------------------

27.86    \$157,433.31    0.58110674    \$91,485.56

0	\$0.00	STAT	999999	STATE OF WISCONSIN
0.00530260	\$485.11	CNTY	56	SAUK COUNTY
0.00214790	\$196.50	MUNI	56018	TOWN OF GREENFIELD
0.012074	\$1,104.59	REG	560280	SCH D OF BARABOO
0.00101630	\$92.98	VTAE	000400	MADISON AREA VOCATIONAL TECH DIST

Parcel Total:                    \$1,879.18

LEGAL DESCRIPTION: T11 R07-E S09 PT OF SWSE	PARCEL NO: 018-0317-00000	CONTROL NO: 90084
---	---------------------------	-------------------

39.25    \$137,867.77    0.58110674    \$80,115.89

0	\$0.00	STAT	999999	STATE OF WISCONSIN
0.00530260	\$424.82	CNTY	56	SAUK COUNTY
0.00214790	\$172.08	MUNI	56018	TOWN OF GREENFIELD
0.012074	\$967.32	REG	560280	SCH D OF BARABOO
0.00101630	\$81.42	VTAE	000400	MADISON AREA VOCATIONAL TECH DIST

Parcel Total:                    \$1,645.64

LEGAL DESCRIPTION: T11 R07-E S09 PT OF SESE	PARCEL NO: 018-0321-00000	CONTROL NO: 90085
---	---------------------------	-------------------

5.56    \$5,914.89    0.58110674    \$3,437.18

0	\$0.00	STAT	999999	STATE OF WISCONSIN
0.00530260	\$18.23	CNTY	56	SAUK COUNTY
0.00214790	\$7.38	MUNI	56018	TOWN OF GREENFIELD
0.012074	\$41.50	REG	560280	SCH D OF BARABOO
0.00101630	\$3.49	VTAE	000400	MADISON AREA VOCATIONAL TECH DIST

Parcel Total:                    \$70.60





# State of Wisconsin / Department of Natural Resources

Tony Evers , Governor

, Secretary

2/5/2025

## Chapter 70.114 - Aids Payment Worksheet For Tax Year 2024(Payment Year 2025) - Payment Due January 31, 2025

5589 of 7093

File Number Total: \$4,350.36

FILE NO: P 1815 \*      DATE OF PURCHASE: 10/03/2003      GRANTOR: LAIRD FOUND. FOR HISTORICAL

LEGAL DESCRIPTION: T11 R07-E S13 NWNE      PARCEL NO: 018-0400-00000      CONTROL NO: 90088

40    \$197,662.03    0.58110674    \$114,862.74

0    \$0.00    STAT    999999    STATE OF WISCONSIN

0.00530260    \$609.07    CNTY    56    SAUK COUNTY

0.00214790    \$246.71    MUNI    56018    TOWN OF GREENFIELD

0.012074    \$1,386.85    REG    560280    SCH D OF BARABOO

0.00101630    \$116.74    VTAE    000400    MADISON AREA VOCATIONAL TECH DIST

Parcel Total: \$2,359.37

File Number Total: \$2,359.37

FILE NO: P 1831 \*      DATE OF PURCHASE: 10/25/2004      GRANTOR: SAMUEL VANDER GALIEN

LEGAL DESCRIPTION: T11 R07-E S15 PT OF SESW      PARCEL NO: 018-0469-00000      CONTROL NO: 92011

38    \$166,961.22    0.58110674    \$97,022.29

0    \$0.00    STAT    999999    STATE OF WISCONSIN

0.00530260    \$514.47    CNTY    56    SAUK COUNTY

0.00214790    \$208.39    MUNI    56018    TOWN OF GREENFIELD

0.012074    \$1,171.44    REG    560280    SCH D OF BARABOO

0.00101630    \$98.61    VTAE    000400    MADISON AREA VOCATIONAL TECH DIST

Parcel Total: \$1,992.91



# State of Wisconsin / Department of Natural Resources

Tony Evers , Governor

, Secretary

2/5/2025

## Chapter 70.114 - Aids Payment Worksheet For Tax Year 2024(Payment Year 2025) - Payment Due January 31, 2025

5590 of 7093

LEGAL DESCRIPTION: T11 R07-E S15 W1/2 OF NWSE	PARCEL NO: 018-0472-00000	CONTROL NO: 92012
---	---------------------------	-------------------

13.65	\$86,911.19	0.58110674	\$50,504.68
-------	-------------	------------	-------------

0	\$0.00	STAT	999999	STATE OF WISCONSIN
---	--------	------	--------	--------------------

0.00530260	\$267.80	CNTY	56	SAUK COUNTY
------------	----------	------	----	-------------

0.00214790	\$108.48	MUNI	56018	TOWN OF GREENFIELD
------------	----------	------	-------	--------------------

0.012074	\$609.79	REG	560280	SCH D OF BARABOO
----------	----------	-----	--------	------------------

0.00101630	\$51.33	VTAE	000400	MADISON AREA VOCATIONAL TECH DIST
------------	---------	------	--------	-----------------------------------

Parcel Total:	\$1,037.40
---------------	------------

LEGAL DESCRIPTION: T11 R07-E S15 PT OF NESW	PARCEL NO: 018-0465-00000	CONTROL NO: 92013
---	---------------------------	-------------------

28.09	\$177,938.47	0.58110674	\$103,401.24
-------	--------------	------------	--------------

0	\$0.00	STAT	999999	STATE OF WISCONSIN
---	--------	------	--------	--------------------

0.00530260	\$548.29	CNTY	56	SAUK COUNTY
------------	----------	------	----	-------------

0.00214790	\$222.09	MUNI	56018	TOWN OF GREENFIELD
------------	----------	------	-------	--------------------

0.012074	\$1,248.46	REG	560280	SCH D OF BARABOO
----------	------------	-----	--------	------------------

0.00101630	\$105.09	VTAE	000400	MADISON AREA VOCATIONAL TECH DIST
------------	----------	------	--------	-----------------------------------

Parcel Total:	\$2,123.93
---------------	------------

File Number Total:	\$5,154.24
--------------------	------------



# State of Wisconsin / Department of Natural Resources

Tony Evers , Governor

, Secretary

2/5/2025

## Chapter 70.114 - Aids Payment Worksheet For Tax Year 2024(Payment Year 2025) - Payment Due January 31, 2025

5591 of 7093

FILE NO: P 1834 *		DATE OF PURCHASE: 06/07/2004		GRANTOR: JEROME J SMITH	
LEGAL DESCRIPTION: T11 R07-E S10 LT1-CSM134		PARCEL NO: 018 0337-00000		CONTROL NO: 91497	
5.88	\$74,108.00	0.58110674	\$43,064.66		
		0	\$0.00	STAT 999999	STATE OF WISCONSIN
		0.00530260	\$228.35	CNTY 56	SAUK COUNTY
		0.00214790	\$92.50	MUNI 56018	TOWN OF GREENFIELD
		0.012074	\$519.96	REG 560280	SCH D OF BARABOO
		0.00101630	\$43.77	VTAE 000400	MADISON AREA VOCATIONAL TECH DIST
Parcel Total:			\$884.58		

LEGAL DESCRIPTION: T11 R07-E S10 LT2-CSM134		PARCEL NO: 018-0338-00000		CONTROL NO: 91500	
5.08	\$64,025.22	0.58110674	\$37,205.48		
		0	\$0.00	STAT 999999	STATE OF WISCONSIN
		0.00530260	\$197.28	CNTY 56	SAUK COUNTY
		0.00214790	\$79.91	MUNI 56018	TOWN OF GREENFIELD
		0.012074	\$449.22	REG 560280	SCH D OF BARABOO
		0.00101630	\$37.81	VTAE 000400	MADISON AREA VOCATIONAL TECH DIST
Parcel Total:			\$764.22		



# State of Wisconsin / Department of Natural Resources

Tony Evers , Governor

, Secretary

2/5/2025

## Chapter 70.114 - Aids Payment Worksheet For Tax Year 2024(Payment Year 2025) - Payment Due January 31, 2025

5592 of 7093

LEGAL DESCRIPTION: T11 R07-E S10 LT3-CSM134      PARCEL NO: 018-0339-00000      CONTROL NO: 91501

5.18      \$65,538.10      0.58110674      \$38,084.63

0      \$0.00      STAT      999999      STATE OF WISCONSIN

0.00530260      \$201.95      CNTY      56      SAUK COUNTY

0.00214790      \$81.80      MUNI      56018      TOWN OF GREENFIELD

0.012074      \$459.83      REG      560280      SCH D OF BARABOO

0.00101630      \$38.71      VTAE      000400      MADISON AREA VOCATIONAL TECH DIST

Parcel Total:      \$782.29

LEGAL DESCRIPTION: T11 R07-E S10 LT4-CSM133      PARCEL NO: 018-0340-00000      CONTROL NO: 91502

5.6      \$70,579.49      0.58110674      \$41,014.22

0      \$0.00      STAT      999999      STATE OF WISCONSIN

0.00530260      \$217.48      CNTY      56      SAUK COUNTY

0.00214790      \$88.09      MUNI      56018      TOWN OF GREENFIELD

0.012074      \$495.20      REG      560280      SCH D OF BARABOO

0.00101630      \$41.68      VTAE      000400      MADISON AREA VOCATIONAL TECH DIST

Parcel Total:      \$842.45

LEGAL DESCRIPTION: T11 R07-E S10 LT4-CSM134      PARCEL NO: 018-0437-00000      CONTROL NO: 91503

5.6      \$39,324.09      0.58110674      \$22,851.49

0      \$0.00      STAT      999999      STATE OF WISCONSIN

0.00530260      \$121.17      CNTY      56      SAUK COUNTY

0.00214790      \$49.08      MUNI      56018      TOWN OF GREENFIELD

0.012074      \$275.91      REG      560280      SCH D OF BARABOO

0.00101630      \$23.22      VTAE      000400      MADISON AREA VOCATIONAL TECH DIST

Parcel Total:      \$469.38



# State of Wisconsin / Department of Natural Resources

Tony Evers , Governor

, Secretary

2/5/2025

## Chapter 70.114 - Aids Payment Worksheet For Tax Year 2024(Payment Year 2025) - Payment Due January 31, 2025

5593 of 7093

LEGAL DESCRIPTION: T11 R07-E S10 LT1-CSM135	PARCEL NO: 018-0438-00000	CONTROL NO: 91504
---	---------------------------	-------------------

5.29	\$37,809.67	0.58110674	\$21,971.45
------	-------------	------------	-------------

0	\$0.00	STAT	999999	STATE OF WISCONSIN
0.00530260	\$116.51	CNTY	56	SAUK COUNTY
0.00214790	\$47.19	MUNI	56018	TOWN OF GREENFIELD
0.012074	\$265.28	REG	560280	SCH D OF BARABOO
0.00101630	\$22.33	VTAE	000400	MADISON AREA VOCATIONAL TECH DIST

Parcel Total:	\$451.31
---------------	----------

LEGAL DESCRIPTION: T11 R07-E S15 LT2-CSM135	PARCEL NO: 018-0439-00000	CONTROL NO: 91505
---	---------------------------	-------------------

5.6	\$66,546.68	0.58110674	\$38,670.73
-----	-------------	------------	-------------

0	\$0.00	STAT	999999	STATE OF WISCONSIN
0.00530260	\$205.05	CNTY	56	SAUK COUNTY
0.00214790	\$83.06	MUNI	56018	TOWN OF GREENFIELD
0.012074	\$466.91	REG	560280	SCH D OF BARABOO
0.00101630	\$39.30	VTAE	000400	MADISON AREA VOCATIONAL TECH DIST

Parcel Total:	\$794.32
---------------	----------

File Number Total:	\$4,988.55
--------------------	------------



# State of Wisconsin / Department of Natural Resources

Tony Evers , Governor

, Secretary

2/5/2025

## Chapter 70.114 - Aids Payment Worksheet For Tax Year 2024(Payment Year 2025) - Payment Due January 31, 2025

5594 of 7093

FILE NO: P 1851 *				DATE OF PURCHASE: 01/04/2005				GRANTOR: TIMOTHY A FRANK			
LEGAL DESCRIPTION: T11 R07-E S14 PT OF NWNE				PARCEL NO: 018-0416				CONTROL NO: 93247			
19.84	\$136,923.40	0.58110674	\$79,567.11								
				0	\$0.00	STAT	999999	STATE OF WISCONSIN			
				0.00530260	\$421.91	CNTY	56	SAUK COUNTY			
				0.00214790	\$170.90	MUNI	56018	TOWN OF GREENFIELD			
				0.012074	\$960.69	REG	560280	SCH D OF BARABOO			
				0.00101630	\$80.87	VTAE	000400	MADISON AREA VOCATIONAL TECH DIST			
Parcel Total:				\$1,634.37							

File Number Total:				\$1,634.37							
--------------------	--	--	--	------------	--	--	--	--	--	--	--

FILE NO: P 1879 *				DATE OF PURCHASE: 03/02/2006				GRANTOR: ROSS P CURRY			
LEGAL DESCRIPTION: T11 R07-E S05 PT OF SESW				PARCEL NO: 018-0134				CONTROL NO: 95130			
39.2	\$281,034.17	0.58110674	\$163,310.85								
				0	\$0.00	STAT	999999	STATE OF WISCONSIN			
				0.00530260	\$865.97	CNTY	56	SAUK COUNTY			
				0.00214790	\$350.77	MUNI	56018	TOWN OF GREENFIELD			
				0.012074	\$1,971.81	REG	560280	SCH D OF BARABOO			
				0.00101630	\$165.98	VTAE	000400	MADISON AREA VOCATIONAL TECH DIST			
Parcel Total:				\$3,354.53							

File Number Total:				\$3,354.53							
--------------------	--	--	--	------------	--	--	--	--	--	--	--



# State of Wisconsin / Department of Natural Resources

Tony Evers , Governor

, Secretary

2/5/2025

## Chapter 70.114 - Aids Payment Worksheet For Tax Year 2024(Payment Year 2025) - Payment Due January 31, 2025

5595 of 7093

FILE NO: PR 40065 *		DATE OF PURCHASE: 12/30/2009		GRANTOR: Aldo Leopold Foundation	
LEGAL DESCRIPTION: T11 R07-E S02 SWNW		PARCEL NO: 018-0027-00000		CONTROL NO: 113920	
40	\$104,517.58	0.58110674	\$60,735.87		
		0	\$0.00	STAT 999999	STATE OF WISCONSIN
		0.00530260	\$322.06	CNTY 56	SAUK COUNTY
		0.00214790	\$130.45	MUNI 56018	TOWN OF GREENFIELD
		0.012074	\$733.32	REG 560280	SCH D OF BARABOO
		0.00101630	\$61.73	VTAE 000400	MADISON AREA VOCATIONAL TECH DIST
		Parcel Total:	\$1,247.56		

LEGAL DESCRIPTION: T11 R07-E S02 PT OF NWNW		PARCEL NO: 018-0028-00000		CONTROL NO: 113921	
20.1	\$52,520.08	0.58110674	\$30,519.77		
		0	\$0.00	STAT 999999	STATE OF WISCONSIN
		0.00530260	\$161.83	CNTY 56	SAUK COUNTY
		0.00214790	\$65.55	MUNI 56018	TOWN OF GREENFIELD
		0.012074	\$368.49	REG 560280	SCH D OF BARABOO
		0.00101630	\$31.02	VTAE 000400	MADISON AREA VOCATIONAL TECH DIST
		Parcel Total:	\$626.89		



# State of Wisconsin / Department of Natural Resources

Tony Evers , Governor

, Secretary

2/5/2025

## Chapter 70.114 - Aids Payment Worksheet For Tax Year 2024(Payment Year 2025) - Payment Due January 31, 2025

5596 of 7093

LEGAL DESCRIPTION: T11 R07-E S02 SENW				PARCEL NO: 018-0029-00000				CONTROL NO: 113922	
40	\$104,517.58	0.58110674	\$60,735.87						
				0	\$0.00	STAT	999999	STATE OF WISCONSIN	
				0.00530260	\$322.06	CNTY	56	SAUK COUNTY	
				0.00214790	\$130.45	MUNI	56018	TOWN OF GREENFIELD	
				0.012074	\$733.32	REG	560280	SCH D OF BARABOO	
				0.00101630	\$61.73	VTAE	000400	MADISON AREA VOCATIONAL TECH DIST	
Parcel Total:					\$1,247.56				

LEGAL DESCRIPTION: T11 R07-E S02 NESW				PARCEL NO: 018-0030-00000				CONTROL NO: 113923	
40	\$104,517.58	0.58110674	\$60,735.87						
				0	\$0.00	STAT	999999	STATE OF WISCONSIN	
				0.00530260	\$322.06	CNTY	56	SAUK COUNTY	
				0.00214790	\$130.45	MUNI	56018	TOWN OF GREENFIELD	
				0.012074	\$733.32	REG	560280	SCH D OF BARABOO	
				0.00101630	\$61.73	VTAE	000400	MADISON AREA VOCATIONAL TECH DIST	
Parcel Total:					\$1,247.56				

LEGAL DESCRIPTION: T11 R07-E S02 PT OF NWSW				PARCEL NO: 018-0031-00000				CONTROL NO: 113924	
20	\$52,258.78	0.58110674	\$30,367.93						
				0	\$0.00	STAT	999999	STATE OF WISCONSIN	
				0.00530260	\$161.03	CNTY	56	SAUK COUNTY	
				0.00214790	\$65.23	MUNI	56018	TOWN OF GREENFIELD	
				0.012074	\$366.66	REG	560280	SCH D OF BARABOO	
				0.00101630	\$30.86	VTAE	000400	MADISON AREA VOCATIONAL TECH DIST	
Parcel Total:					\$623.78				





# State of Wisconsin / Department of Natural Resources

Tony Evers , Governor

, Secretary

2/5/2025

## Chapter 70.114 - Aids Payment Worksheet For Tax Year 2024(Payment Year 2025) - Payment Due January 31, 2025

5597 of 7093

LEGAL DESCRIPTION: T11 R07-E S03 PT OF NENE				PARCEL NO: 018-0042-00000				CONTROL NO: 113925	
39.55	\$103,341.75	0.58110674	\$60,052.59	0	\$0.00	STAT	999999	STATE OF WISCONSIN	
				0.00530260	\$318.43	CNTY	56	SAUK COUNTY	
				0.00214790	\$128.99	MUNI	56018	TOWN OF GREENFIELD	
				0.012074	\$725.07	REG	560280	SCH D OF BARABOO	
				0.00101630	\$61.03	VTAE	000400	MADISON AREA VOCATIONAL TECH DIST	
Parcel Total:				\$1,233.52					

LEGAL DESCRIPTION: T11 R07-E S03 PT OF NWNE				PARCEL NO: 018-0043-00000				CONTROL NO: 113926	
39.64	\$103,576.92	0.58110674	\$60,189.24	0	\$0.00	STAT	999999	STATE OF WISCONSIN	
				0.00530260	\$319.16	CNTY	56	SAUK COUNTY	
				0.00214790	\$129.28	MUNI	56018	TOWN OF GREENFIELD	
				0.012074	\$726.72	REG	560280	SCH D OF BARABOO	
				0.00101630	\$61.17	VTAE	000400	MADISON AREA VOCATIONAL TECH DIST	
Parcel Total:				\$1,236.33					

LEGAL DESCRIPTION: T11 R07-E S03 SWNE				PARCEL NO: 018-0044-00000				CONTROL NO: 113927	
40	\$104,517.58	0.58110674	\$60,735.87	0	\$0.00	STAT	999999	STATE OF WISCONSIN	
				0.00530260	\$322.06	CNTY	56	SAUK COUNTY	
				0.00214790	\$130.45	MUNI	56018	TOWN OF GREENFIELD	
				0.012074	\$733.32	REG	560280	SCH D OF BARABOO	
				0.00101630	\$61.73	VTAE	000400	MADISON AREA VOCATIONAL TECH DIST	
Parcel Total:				\$1,247.56					



# State of Wisconsin / Department of Natural Resources

Tony Evers , Governor

, Secretary

2/5/2025

## Chapter 70.114 - Aids Payment Worksheet For Tax Year 2024(Payment Year 2025) - Payment Due January 31, 2025

5598 of 7093

LEGAL DESCRIPTION: T11 R07-E S03 SENE				PARCEL NO: 018-0045-00000				CONTROL NO: 113928	
40	\$104,517.58	0.58110674	\$60,735.87	0	\$0.00	STAT	999999	STATE OF WISCONSIN	
				0.00530260	\$322.06	CNTY	56	SAUK COUNTY	
				0.00214790	\$130.45	MUNI	56018	TOWN OF GREENFIELD	
				0.012074	\$733.32	REG	560280	SCH D OF BARABOO	
				0.00101630	\$61.73	VTAE	000400	MADISON AREA VOCATIONAL TECH DIST	
Parcel Total:				\$1,247.56					

LEGAL DESCRIPTION: T11 R07-E S03 PT OF NENW				PARCEL NO: 018-0046-00000				CONTROL NO: 113929	
39.73	\$103,812.08	0.58110674	\$60,325.90	0	\$0.00	STAT	999999	STATE OF WISCONSIN	
				0.00530260	\$319.88	CNTY	56	SAUK COUNTY	
				0.00214790	\$129.57	MUNI	56018	TOWN OF GREENFIELD	
				0.012074	\$728.37	REG	560280	SCH D OF BARABOO	
				0.00101630	\$61.31	VTAE	000400	MADISON AREA VOCATIONAL TECH DIST	
Parcel Total:				\$1,239.13					

LEGAL DESCRIPTION: T11 R07-E S03 SENW				PARCEL NO: 018-0050-00000				CONTROL NO: 113930	
40	\$104,517.58	0.58110674	\$60,735.87	0	\$0.00	STAT	999999	STATE OF WISCONSIN	
				0.00530260	\$322.06	CNTY	56	SAUK COUNTY	
				0.00214790	\$130.45	MUNI	56018	TOWN OF GREENFIELD	
				0.012074	\$733.32	REG	560280	SCH D OF BARABOO	
				0.00101630	\$61.73	VTAE	000400	MADISON AREA VOCATIONAL TECH DIST	
Parcel Total:				\$1,247.56					



# State of Wisconsin / Department of Natural Resources

Tony Evers , Governor

, Secretary

2/5/2025

## Chapter 70.114 - Aids Payment Worksheet For Tax Year 2024(Payment Year 2025) - Payment Due January 31, 2025

5599 of 7093

File Number Total: \$12,445.01

FILE NO: PR 40074 \*      DATE OF PURCHASE: 10/05/2010      GRANTOR: The Nature Conservancy (Sail

LEGAL DESCRIPTION: T11 R07-E S09 SWNW      PARCEL NO: 018-0292-00000, 018-0298-00000      CONTROL NO: 116220

7.78      \$102,834.12      0.58110674      \$59,757.60

0      \$0.00      STAT      999999      STATE OF WISCONSIN

0.00530260      \$316.87      CNTY      56      SAUK COUNTY

0.00214790      \$128.35      MUNI      56018      TOWN OF GREENFIELD

0.012074      \$721.51      REG      560280      SCH D OF BARABOO

0.00101630      \$60.73      VTAE      000400      MADISON AREA VOCATIONAL TECH DIST

Parcel Total: \$1,227.46

File Number Total: \$1,227.46

FILE NO: PR 40124 \*      DATE OF PURCHASE: 04/23/2012      GRANTOR: G.A. Greenwood Forest Produc

LEGAL DESCRIPTION: T11 R07-E S03 PT OF NWNW      PARCEL NO: 018-0048-5000 & 0048-1000      CONTROL NO: 124374

11.72      \$88,455.96      0.58110674      \$51,402.35

0      \$0.00      STAT      999999      STATE OF WISCONSIN

0.00530260      \$272.56      CNTY      56      SAUK COUNTY

0.00214790      \$110.41      MUNI      56018      TOWN OF GREENFIELD

0.012074      \$620.63      REG      560280      SCH D OF BARABOO

0.00101630      \$52.24      VTAE      000400      MADISON AREA VOCATIONAL TECH DIST

Parcel Total: \$1,055.84





# State of Wisconsin / Department of Natural Resources

Tony Evers , Governor

, Secretary

2/5/2025

## Chapter 70.114 - Aids Payment Worksheet For Tax Year 2024(Payment Year 2025) - Payment Due January 31, 2025

5601 of 7093

DETAIL FOR TOWN OF HONEY CREEK, SAUK COUNTY

Acres	Est. Adjust. Purch. Price	Level of Assessment	Adjusted Local Value	Net Gen. Tax Rate	Calc. Aid Pay Amount	Taxing Jurisdiction Type	Code	Description
FILE NO: P 1808 *			DATE OF PURCHASE: 08/26/2003			GRANTOR: THE NATURE CONSERVANCY		
LEGAL DESCRIPTION: T10 R05-E S20 PT OF NWNE				PARCEL NO: 020-0761-00000		CONTROL NO: 90076		
30	\$113,953.13	0.89519957	\$102,010.79					
				0	\$0.00	STAT	999999	STATE OF WISCONSIN
				0.00348140	\$355.14	CNTY	56	SAUK COUNTY
				0.00272950	\$278.44	MUNI	56020	TOWN OF HONEY CREEK
				0.00779860	\$795.54	REG	565100	SCH D OF SAUK PRAIRIE
				0.00066730	\$68.07	VTAE	000400	MADISON AREA VOCATIONAL TECH DIST
<b>Parcel Total:</b>					<b>\$1,497.19</b>			

LEGAL DESCRIPTION: T10 R05-E S20 NENW				PARCEL NO: 020-0766-00000		CONTROL NO: 90077		
40	\$124,343.10	0.89519957	\$111,311.89					
				0	\$0.00	STAT	999999	STATE OF WISCONSIN
				0.00348140	\$387.52	CNTY	56	SAUK COUNTY
				0.00272950	\$303.83	MUNI	56020	TOWN OF HONEY CREEK
				0.00779860	\$868.08	REG	565100	SCH D OF SAUK PRAIRIE
				0.00066730	\$74.28	VTAE	000400	MADISON AREA VOCATIONAL TECH DIST
<b>Parcel Total:</b>					<b>\$1,633.71</b>			

<b>File Number Total:</b>					<b>\$3,130.90</b>			
---------------------------	--	--	--	--	-------------------	--	--	--



# State of Wisconsin / Department of Natural Resources

Tony Evers , Governor

, Secretary

2/5/2025

## Chapter 70.114 - Aids Payment Worksheet For Tax Year 2024(Payment Year 2025) - Payment Due January 31, 2025

5602 of 7093

FILE NO: P 1813 *				DATE OF PURCHASE: 07/02/2003				GRANTOR: JAMES A RING			
LEGAL DESCRIPTION: T10 R04-E S13 PT OF SWSE				PARCEL NO: 020-0115-1000				CONTROL NO: 90093			
15.2	\$71,437.73	0.89519957	\$63,951.03								
				0	\$0.00	STAT	999999	STATE OF WISCONSIN			
				0.00348140	\$222.64	CNTY	56	SAUK COUNTY			
				0.00272950	\$174.56	MUNI	56020	TOWN OF HONEY CREEK			
				0.00779860	\$498.73	REG	565100	SCH D OF SAUK PRAIRIE			
				0.00066730	\$42.68	VTAE	000400	MADISON AREA VOCATIONAL TECH DIST			
Parcel Total:					\$938.61						

LEGAL DESCRIPTION: T10 R04-E S13 PT OF NWSE				PARCEL NO: 020-0114-1000				CONTROL NO: 90095			
30.4	\$142,875.48	0.89519957	\$127,902.07								
				0	\$0.00	STAT	999999	STATE OF WISCONSIN			
				0.00348140	\$445.27	CNTY	56	SAUK COUNTY			
				0.00272950	\$349.11	MUNI	56020	TOWN OF HONEY CREEK			
				0.00779860	\$997.46	REG	565100	SCH D OF SAUK PRAIRIE			
				0.00066730	\$85.35	VTAE	000400	MADISON AREA VOCATIONAL TECH DIST			
Parcel Total:					\$1,877.19						



# State of Wisconsin / Department of Natural Resources

Tony Evers , Governor

, Secretary

2/5/2025

## Chapter 70.114 - Aids Payment Worksheet For Tax Year 2024(Payment Year 2025) - Payment Due January 31, 2025

5603 of 7093

LEGAL DESCRIPTION: T10 R04-E S13 PT OF SWNE      PARCEL NO: 020-0100-1000      CONTROL NO: 90096

11.1      \$52,168.35      0.89519957      \$46,701.09

0      \$0.00      STAT      999999      STATE OF WISCONSIN

0.00348140      \$162.58      CNTY      56      SAUK COUNTY

0.00272950      \$127.47      MUNI      56020      TOWN OF HONEY CREEK

0.00779860      \$364.20      REG      565100      SCH D OF SAUK PRAIRIE

0.00066730      \$31.16      VTAE      000400      MADISON AREA VOCATIONAL TECH DIST

Parcel Total:      \$685.41

File Number Total:      \$3,501.21

Municipality Total:      \$6,632.11



# State of Wisconsin / Department of Natural Resources

Tony Evers , Governor

, Secretary

2/5/2025

## Chapter 70.114 - Aids Payment Worksheet For Tax Year 2024(Payment Year 2025) - Payment Due January 31, 2025

5604 of 7093

DETAIL FOR TOWN OF LA VALLE, SAUK COUNTY

Acres	Est. Adjust. Purch. Price	Level of Assessment	Adjusted Local Value	Net Gen. Tax Rate	Calc. Aid Pay Amount	----- Taxing Jurisdiction -----		
						Type	Code	Description
FILE NO: P 1549 *		DATE OF PURCHASE: 04/14/1993				GRANTOR: TERRANCE BEUTHLING		
LEGAL DESCRIPTION: T13 R03-E S25 PT OF SWSE				PARCEL NO: 71476		CONTROL NO: 71476		
2	\$13,892.65	0.62747175	\$8,717.25					
				0	\$0.00	STAT	999999	STATE OF WISCONSIN
				0.00494850	\$43.14	CNTY	56	SAUK COUNTY
				0.00336390	\$29.32	MUNI	56024	TOWN OF LA VALLE
				0.01047440	\$91.31	REG	564753	SCH D OF REEDSBURG
				0.00094850	\$8.27	VTAE	000400	MADISON AREA VOCATIONAL TECH DIST
Parcel Total:					\$172.04			

LEGAL DESCRIPTION: T13 R03-E S36 PT OF NWNE				PARCEL NO: 71477		CONTROL NO: 71477		
0.54	\$2,562.65	0.62747175	\$1,607.99					
				0	\$0.00	STAT	999999	STATE OF WISCONSIN
				0.00494850	\$7.96	CNTY	56	SAUK COUNTY
				0.00336390	\$5.41	MUNI	56024	TOWN OF LA VALLE
				0.01047440	\$16.84	REG	564753	SCH D OF REEDSBURG
				0.00094850	\$1.53	VTAE	000400	MADISON AREA VOCATIONAL TECH DIST
Parcel Total:					\$31.74			





# State of Wisconsin / Department of Natural Resources

Tony Evers , Governor

, Secretary

2/5/2025

## Chapter 70.114 - Aids Payment Worksheet For Tax Year 2024(Payment Year 2025) - Payment Due January 31, 2025

5605 of 7093

LEGAL DESCRIPTION: T13 R03-E S36 PT OF NENE      PARCEL NO: 71556      CONTROL NO: 71556

1      \$4,736.13      0.62747175      \$2,971.79

0      \$0.00      STAT      999999      STATE OF WISCONSIN

0.00494850      \$14.71      CNTY      56      SAUK COUNTY

0.00336390      \$10.00      MUNI      56024      TOWN OF LA VALLE

0.01047440      \$31.13      REG      564753      SCH D OF REEDSBURG

0.00094850      \$2.82      VTAE      000400      MADISON AREA VOCATIONAL TECH DIST

Parcel Total:      \$58.66

LEGAL DESCRIPTION: T13 R03-E S36 PT OF SENE      PARCEL NO: 71557      CONTROL NO: 71557

1      \$4,736.13      0.62747175      \$2,971.79

0      \$0.00      STAT      999999      STATE OF WISCONSIN

0.00494850      \$14.71      CNTY      56      SAUK COUNTY

0.00336390      \$10.00      MUNI      56024      TOWN OF LA VALLE

0.01047440      \$31.13      REG      564753      SCH D OF REEDSBURG

0.00094850      \$2.82      VTAE      000400      MADISON AREA VOCATIONAL TECH DIST

Parcel Total:      \$58.66

File Number Total:      \$321.10



# State of Wisconsin / Department of Natural Resources

Tony Evers , Governor

, Secretary

2/5/2025

## Chapter 70.114 - Aids Payment Worksheet For Tax Year 2024(Payment Year 2025) - Payment Due January 31, 2025

5606 of 7093

FILE NO: P 1602 *		DATE OF PURCHASE: 01/18/1995		GRANTOR: RICHARD M BUTLER	
LEGAL DESCRIPTION: T13 R03-E S06 PT OF SWSW		PARCEL NO: 024-0142		CONTROL NO: 74391	
18.5	\$36,996.98	0.62747175	\$23,214.56		
		0	\$0.00	STAT 999999	STATE OF WISCONSIN
		0.00494850	\$114.88	CNTY 56	SAUK COUNTY
		0.00336390	\$78.09	MUNI 56024	TOWN OF LA VALLE
		0.01126610	\$261.54	REG 296713	SCH D OF WONEWOC-UNION CENTER
		0.00094850	\$22.02	VTAE 000400	MADISON AREA VOCATIONAL TECH DIST
		Parcel Total:	\$476.53		

LEGAL DESCRIPTION: T13 R03-E S06 PT OF SESW		PARCEL NO: 024-0144		CONTROL NO: 74392	
17	\$33,990.94	0.62747175	\$21,328.35		
		0	\$0.00	STAT 999999	STATE OF WISCONSIN
		0.00494850	\$105.54	CNTY 56	SAUK COUNTY
		0.00336390	\$71.75	MUNI 56024	TOWN OF LA VALLE
		0.01126610	\$240.29	REG 296713	SCH D OF WONEWOC-UNION CENTER
		0.00094850	\$20.23	VTAE 000400	MADISON AREA VOCATIONAL TECH DIST
		Parcel Total:	\$437.81		



# State of Wisconsin / Department of Natural Resources

Tony Evers , Governor

, Secretary

2/5/2025

## Chapter 70.114 - Aids Payment Worksheet For Tax Year 2024(Payment Year 2025) - Payment Due January 31, 2025

5607 of 7093

LEGAL DESCRIPTION: T13 R03-E S06 PT OF NWSW                      PARCEL NO: 024-0140                      CONTROL NO: 74393

6      \$12,013.08      0.62747175      \$7,537.87

0                      \$0.00      STAT      999999      STATE OF WISCONSIN

0.00494850                      \$37.30      CNTY      56                      SAUK COUNTY

0.00336390                      \$25.36      MUNI      56024                      TOWN OF LA VALLE

0.01126610                      \$84.92      REG      296713                      SCH D OF WONEWOC-UNION CENTER

0.00094850                      \$7.15      VTAE      000400                      MADISON AREA VOCATIONAL TECH DIST

Parcel Total:                      \$154.73

File Number Total:                      \$1,069.07

Municipality Total:                      \$1,390.17



# State of Wisconsin / Department of Natural Resources

Tony Evers , Governor

, Secretary

2/5/2025

## Chapter 70.114 - Aids Payment Worksheet For Tax Year 2024(Payment Year 2025) - Payment Due January 31, 2025

5608 of 7093

DETAIL FOR TOWN OF MERRIMAC, SAUK COUNTY

Acres	Est. Adjust. Purch. Price	Level of Assessment	Adjusted Local Value	Net Gen. Tax Rate	Calc. Aid Pay Amount	Taxing Jurisdiction Type	Code	Description
FILE NO: FI 2239 *			DATE OF PURCHASE: 03/24/1992			GRANTOR: WIS DEPT OF TRANSPORTATION		
LEGAL DESCRIPTION: T10 R07-E S04 PT OF NESW				PARCEL NO: 70523		CONTROL NO: 70523		
0.05	\$492.51	0.98200220	\$483.65					
				0	\$0.00	STAT	999999	STATE OF WISCONSIN
				0.00314520	\$1.52	CNTY	56	SAUK COUNTY
				0.00062760	\$0.30	MUNI	56026	TOWN OF MERRIMAC
				0.00704550	\$3.41	REG	565100	SCH D OF SAUK PRAIRIE
				0.00060280	\$0.29	VTAE	000400	MADISON AREA VOCATIONAL TECH DIST
<b>Parcel Total:</b>					<b>\$5.52</b>			

LEGAL DESCRIPTION: T10 R07-E S04 PT OF NWSE				PARCEL NO: 70524		CONTROL NO: 70524		
0.45	\$4,432.63	0.98200220	\$4,352.85					
				0	\$0.00	STAT	999999	STATE OF WISCONSIN
				0.00314520	\$13.69	CNTY	56	SAUK COUNTY
				0.00062760	\$2.73	MUNI	56026	TOWN OF MERRIMAC
				0.00704550	\$30.67	REG	565100	SCH D OF SAUK PRAIRIE
				0.00060280	\$2.62	VTAE	000400	MADISON AREA VOCATIONAL TECH DIST
<b>Parcel Total:</b>					<b>\$49.71</b>			

**File Number Total: \$55.23**



# State of Wisconsin / Department of Natural Resources

Tony Evers , Governor

, Secretary

2/5/2025

## Chapter 70.114 - Aids Payment Worksheet For Tax Year 2024(Payment Year 2025) - Payment Due January 31, 2025

5609 of 7093

FILE NO: FI 2240 *	DATE OF PURCHASE: 04/09/1993	GRANTOR: RICHARD CASALE
LEGAL DESCRIPTION: T10 R07-E S04 PT OF NWSE	PARCEL NO: 026-0072-00000	CONTROL NO: 71451
0.05	\$18,131.29	0.98200220 \$17,804.97
	0	\$0.00 STAT 999999 STATE OF WISCONSIN
	0.00314520	\$56.00 CNTY 56 SAUK COUNTY
	0.00062760	\$11.17 MUNI 56026 TOWN OF MERRIMAC
	0.00704550	\$125.44 REG 565100 SCH D OF SAUK PRAIRIE
	0.00060280	\$10.73 VTAE 000400 MADISON AREA VOCATIONAL TECH DIST
Parcel Total:		\$203.34

File Number Total:	\$203.34
--------------------	----------

FILE NO: NA 20030 *	DATE OF PURCHASE: 12/22/2009	GRANTOR: Devil's Head Ski Area Leasin
LEGAL DESCRIPTION: T11 R07-E S22 PT OF SESE	PARCEL NO: 026-0322-00000	CONTROL NO: 111740
20	\$213,607.12	0.98200220 \$209,762.67
	0	\$0.00 STAT 999999 STATE OF WISCONSIN
	0.00314520	\$659.75 CNTY 56 SAUK COUNTY
	0.00062760	\$131.64 MUNI 56026 TOWN OF MERRIMAC
	0.00716170	\$1,502.26 REG 560280 SCH D OF BARABOO
	0.00060280	\$126.45 VTAE 000400 MADISON AREA VOCATIONAL TECH DIST
Parcel Total:		\$2,420.10

File Number Total:	\$2,420.10
--------------------	------------



# State of Wisconsin / Department of Natural Resources

Tony Evers , Governor

, Secretary

2/5/2025

## Chapter 70.114 - Aids Payment Worksheet For Tax Year 2024(Payment Year 2025) - Payment Due January 31, 2025

5610 of 7093

FILE NO: P 1544 *				DATE OF PURCHASE: 07/20/1992				GRANTOR: TIMOTHY JOHN DANUBE			
LEGAL DESCRIPTION: T11 R07-E S31 SENW				PARCEL NO: 026-0565-00000				CONTROL NO: 70491			
40	\$196,985.97	0.98200220	\$193,440.65								
				0	\$0.00	STAT	999999	STATE OF WISCONSIN			
				0.00314520	\$608.41	CNTY	56	SAUK COUNTY			
				0.00062760	\$121.40	MUNI	56026	TOWN OF MERRIMAC			
				0.00704550	\$1,362.89	REG	565100	SCH D OF SAUK PRAIRIE			
				0.00060280	\$116.61	VTAE	000400	MADISON AREA VOCATIONAL TECH DIST			
Parcel Total:					\$2,209.31						

LEGAL DESCRIPTION: T11 R07-E S31 PT OF NESW				PARCEL NO: 026-0566-00000				CONTROL NO: 70492			
20	\$128,073.38	0.98200220	\$125,768.34								
				0	\$0.00	STAT	999999	STATE OF WISCONSIN			
				0.00314520	\$395.57	CNTY	56	SAUK COUNTY			
				0.00062760	\$78.93	MUNI	56026	TOWN OF MERRIMAC			
				0.00704550	\$886.10	REG	565100	SCH D OF SAUK PRAIRIE			
				0.00060280	\$75.82	VTAE	000400	MADISON AREA VOCATIONAL TECH DIST			
Parcel Total:					\$1,436.42						

File Number Total:					\$3,645.73						
--------------------	--	--	--	--	------------	--	--	--	--	--	--



# State of Wisconsin / Department of Natural Resources

Tony Evers , Governor

, Secretary

2/5/2025

## Chapter 70.114 - Aids Payment Worksheet For Tax Year 2024(Payment Year 2025) - Payment Due January 31, 2025

5611 of 7093

FILE NO: P 1550 *				DATE OF PURCHASE: 08/14/1992				GRANTOR: THOMAS DANUBE			
LEGAL DESCRIPTION: T11 R07-E S31 FR SWNW				PARCEL NO: 564				CONTROL NO: 70513			
33.69	\$180,703.45	0.98200220	\$177,451.18								
				0	\$0.00	STAT	999999	STATE OF WISCONSIN			
				0.00314520	\$558.12	CNTY	56	SAUK COUNTY			
				0.00062760	\$111.36	MUNI	56026	TOWN OF MERRIMAC			
				0.00704550	\$1,250.23	REG	565100	SCH D OF SAUK PRAIRIE			
				0.00060280	\$106.97	VTAE	000400	MADISON AREA VOCATIONAL TECH DIST			
Parcel Total:					\$2,026.68						

LEGAL DESCRIPTION: T11 R07-E S31 PT OF NWSW				PARCEL NO: 567				CONTROL NO: 70514			
23.16	\$156,176.24	0.98200220	\$153,365.41								
				0	\$0.00	STAT	999999	STATE OF WISCONSIN			
				0.00314520	\$482.37	CNTY	56	SAUK COUNTY			
				0.00062760	\$96.25	MUNI	56026	TOWN OF MERRIMAC			
				0.00704550	\$1,080.54	REG	565100	SCH D OF SAUK PRAIRIE			
				0.00060280	\$92.45	VTAE	000400	MADISON AREA VOCATIONAL TECH DIST			
Parcel Total:					\$1,751.61						

File Number Total:					\$3,778.29						
--------------------	--	--	--	--	------------	--	--	--	--	--	--



# State of Wisconsin / Department of Natural Resources

Tony Evers , Governor

, Secretary

2/5/2025

## Chapter 70.114 - Aids Payment Worksheet For Tax Year 2024(Payment Year 2025) - Payment Due January 31, 2025

5612 of 7093

FILE NO: P 1589 *				DATE OF PURCHASE: 01/19/1994				GRANTOR: WILLIAM WOLBERG			
LEGAL DESCRIPTION: T11 R07-E S30 NWSE				PARCEL NO: 026-0550				CONTROL NO: 72123			
40	\$487,700.10	0.98200220	\$478,922.57								
				0	\$0.00	STAT	999999	STATE OF WISCONSIN			
				0.00314520	\$1,506.31	CNTY	56	SAUK COUNTY			
				0.00062760	\$300.56	MUNI	56026	TOWN OF MERRIMAC			
				0.00704550	\$3,374.25	REG	565100	SCH D OF SAUK PRAIRIE			
				0.00060280	\$288.70	VTAE	000400	MADISON AREA VOCATIONAL TECH DIST			
Parcel Total:					\$5,469.82						

File Number Total:					\$5,469.82						
--------------------	--	--	--	--	------------	--	--	--	--	--	--

FILE NO: P 1740 *				DATE OF PURCHASE: 12/27/1999				GRANTOR: JOHN HENRY BURCKHARDT			
LEGAL DESCRIPTION: T11 R07-E S30 W1/2 OF SWSE				PARCEL NO: 026-0552				CONTROL NO: 83391			
20	\$87,568.77	0.98200220	\$85,992.72								
				0	\$0.00	STAT	999999	STATE OF WISCONSIN			
				0.00314520	\$270.46	CNTY	56	SAUK COUNTY			
				0.00062760	\$53.97	MUNI	56026	TOWN OF MERRIMAC			
				0.00704550	\$605.86	REG	565100	SCH D OF SAUK PRAIRIE			
				0.00060280	\$51.84	VTAE	000400	MADISON AREA VOCATIONAL TECH DIST			
Parcel Total:					\$982.13						

File Number Total:					\$982.13						
--------------------	--	--	--	--	----------	--	--	--	--	--	--





# State of Wisconsin / Department of Natural Resources

Tony Evers , Governor

, Secretary

2/5/2025

## Chapter 70.114 - Aids Payment Worksheet For Tax Year 2024(Payment Year 2025) - Payment Due January 31, 2025

5613 of 7093

FILE NO: P 1765 *				DATE OF PURCHASE: 05/25/2001				GRANTOR: GORDON HEIMLICH			
LEGAL DESCRIPTION: T11 R07-E S30 W1/2 OF NESE				PARCEL NO: 026-0549				CONTROL NO: 85543			
20	\$139,634.79	0.98200220	\$137,121.67								
				0	\$0.00	STAT	999999	STATE OF WISCONSIN			
				0.00314520	\$431.28	CNTY	56	SAUK COUNTY			
				0.00062760	\$86.05	MUNI	56026	TOWN OF MERRIMAC			
				0.00704550	\$966.09	REG	565100	SCH D OF SAUK PRAIRIE			
				0.00060280	\$82.66	VTAE	000400	MADISON AREA VOCATIONAL TECH DIST			
Parcel Total:				\$1,566.08							

File Number Total:				\$1,566.08							
--------------------	--	--	--	------------	--	--	--	--	--	--	--

FILE NO: P 1877 *				DATE OF PURCHASE: 01/03/2006				GRANTOR: CARL GRAF			
LEGAL DESCRIPTION: T11 R07-E S31 PT OF NWNW				PARCEL NO: 026-0563-00000				CONTROL NO: 95102			
33.68	\$124,553.22	0.98200220	\$122,311.54								
				0	\$0.00	STAT	999999	STATE OF WISCONSIN			
				0.00314520	\$384.70	CNTY	56	SAUK COUNTY			
				0.00062760	\$76.76	MUNI	56026	TOWN OF MERRIMAC			
				0.00704550	\$861.75	REG	565100	SCH D OF SAUK PRAIRIE			
				0.00060280	\$73.73	VTAE	000400	MADISON AREA VOCATIONAL TECH DIST			
Parcel Total:				\$1,396.94							

File Number Total:				\$1,396.94							
--------------------	--	--	--	------------	--	--	--	--	--	--	--



# State of Wisconsin / Department of Natural Resources

Tony Evers , Governor

, Secretary

2/5/2025

## Chapter 70.114 - Aids Payment Worksheet For Tax Year 2024(Payment Year 2025) - Payment Due January 31, 2025

5614 of 7093

FILE NO: PR 40057 *		DATE OF PURCHASE: 05/15/2010		GRANTOR: Joseph F Kosik	
LEGAL DESCRIPTION: T11 R07-E S30 SESW		PARCEL NO: 026-0547-00000		CONTROL NO: 110760	
20	\$94,321.01	0.98200220	\$92,623.43		
		0	\$0.00	STAT 999999	STATE OF WISCONSIN
		0.00314520	\$291.32	CNTY 56	SAUK COUNTY
		0.00062760	\$58.13	MUNI 56026	TOWN OF MERRIMAC
		0.00704550	\$652.58	REG 565100	SCH D OF SAUK PRAIRIE
		0.00060280	\$55.84	VTAE 000400	MADISON AREA VOCATIONAL TECH DIST
Parcel Total:			\$1,057.87		

File Number Total:	\$1,057.87
--------------------	------------

FILE NO: PR 40079 *		DATE OF PURCHASE: 05/10/2010		GRANTOR: National Park Service (Badge	
LEGAL DESCRIPTION: T10 R07-E S06 PT OF NENW		PARCEL NO:		CONTROL NO: 116728	
1.85	\$4,847.14	0.98200220	\$4,759.90		
		0	\$0.00	STAT 999999	STATE OF WISCONSIN
		0.00314520	\$14.97	CNTY 56	SAUK COUNTY
		0.00062760	\$2.99	MUNI 56026	TOWN OF MERRIMAC
		0.00704550	\$33.54	REG 565100	SCH D OF SAUK PRAIRIE
		0.00060280	\$2.87	VTAE 000400	MADISON AREA VOCATIONAL TECH DIST
Parcel Total:			\$54.37		



# State of Wisconsin / Department of Natural Resources

Tony Evers , Governor

, Secretary

2/5/2025

## Chapter 70.114 - Aids Payment Worksheet For Tax Year 2024(Payment Year 2025) - Payment Due January 31, 2025

5615 of 7093

LEGAL DESCRIPTION: T10 R07-E S06 PT OF NWNW				PARCEL NO:				CONTROL NO: 116729	
31.24	\$81,851.14	0.98200220	\$80,378.00	0	\$0.00	STAT	999999	STATE OF WISCONSIN	
				0.00314520	\$252.81	CNTY	56	SAUK COUNTY	
				0.00062760	\$50.44	MUNI	56026	TOWN OF MERRIMAC	
				0.00704550	\$566.30	REG	565100	SCH D OF SAUK PRAIRIE	
				0.00060280	\$48.45	VTAE	000400	MADISON AREA VOCATIONAL TECH DIST	
Parcel Total:				\$918.00					

LEGAL DESCRIPTION: T10 R07-E S06 PT OF SWNW				PARCEL NO:				CONTROL NO: 116730	
36.18	\$94,794.32	0.98200220	\$93,088.23	0	\$0.00	STAT	999999	STATE OF WISCONSIN	
				0.00314520	\$292.78	CNTY	56	SAUK COUNTY	
				0.00062760	\$58.42	MUNI	56026	TOWN OF MERRIMAC	
				0.00704550	\$655.85	REG	565100	SCH D OF SAUK PRAIRIE	
				0.00060280	\$56.12	VTAE	000400	MADISON AREA VOCATIONAL TECH DIST	
Parcel Total:				\$1,063.17					

LEGAL DESCRIPTION: T10 R07-E S06 PT OF SENW				PARCEL NO:				CONTROL NO: 116731	
21.27	\$55,728.99	0.98200220	\$54,725.99	0	\$0.00	STAT	999999	STATE OF WISCONSIN	
				0.00314520	\$172.12	CNTY	56	SAUK COUNTY	
				0.00062760	\$34.34	MUNI	56026	TOWN OF MERRIMAC	
				0.00704550	\$385.57	REG	565100	SCH D OF SAUK PRAIRIE	
				0.00060280	\$32.99	VTAE	000400	MADISON AREA VOCATIONAL TECH DIST	
Parcel Total:				\$625.02					



# State of Wisconsin / Department of Natural Resources

Tony Evers , Governor

, Secretary

2/5/2025

## Chapter 70.114 - Aids Payment Worksheet For Tax Year 2024(Payment Year 2025) - Payment Due January 31, 2025

5616 of 7093

LEGAL DESCRIPTION: T10 R07-E S06 NESW				PARCEL NO:				CONTROL NO: 116732			
40	\$104,803.00	0.98200220	\$102,916.78	0	\$0.00	STAT	999999	STATE OF WISCONSIN			
				0.00314520	\$323.69	CNTY	56	SAUK COUNTY			
				0.00062760	\$64.59	MUNI	56026	TOWN OF MERRIMAC			
				0.00704550	\$725.10	REG	565100	SCH D OF SAUK PRAIRIE			
				0.00060280	\$62.04	VTAE	000400	MADISON AREA VOCATIONAL TECH DIST			
Parcel Total:				\$1,175.42							

LEGAL DESCRIPTION: T10 R07-E S06 PT OF NWSW				PARCEL NO:				CONTROL NO: 116733			
36.17	\$94,768.12	0.98200220	\$93,062.50	0	\$0.00	STAT	999999	STATE OF WISCONSIN			
				0.00314520	\$292.70	CNTY	56	SAUK COUNTY			
				0.00062760	\$58.40	MUNI	56026	TOWN OF MERRIMAC			
				0.00704550	\$655.67	REG	565100	SCH D OF SAUK PRAIRIE			
				0.00060280	\$56.10	VTAE	000400	MADISON AREA VOCATIONAL TECH DIST			
Parcel Total:				\$1,062.87							

LEGAL DESCRIPTION: T10 R07-E S06 PT OF SWSW				PARCEL NO:				CONTROL NO: 116734			
35.17	\$92,148.04	0.98200220	\$90,489.58	0	\$0.00	STAT	999999	STATE OF WISCONSIN			
				0.00314520	\$284.61	CNTY	56	SAUK COUNTY			
				0.00062760	\$56.79	MUNI	56026	TOWN OF MERRIMAC			
				0.00704550	\$637.54	REG	565100	SCH D OF SAUK PRAIRIE			
				0.00060280	\$54.55	VTAE	000400	MADISON AREA VOCATIONAL TECH DIST			
Parcel Total:				\$1,033.49							



# State of Wisconsin / Department of Natural Resources

Tony Evers , Governor

, Secretary

2/5/2025

## Chapter 70.114 - Aids Payment Worksheet For Tax Year 2024(Payment Year 2025) - Payment Due January 31, 2025

5617 of 7093

LEGAL DESCRIPTION: T10 R07-E S06 SESW				PARCEL NO:				CONTROL NO: 116735			
40	\$104,803.00	0.98200220	\$102,916.78	0	\$0.00	STAT	999999	STATE OF WISCONSIN			
		0.00314520	\$323.69			CNTY	56	SAUK COUNTY			
		0.00062760	\$64.59			MUNI	56026	TOWN OF MERRIMAC			
		0.00704550	\$725.10			REG	565100	SCH D OF SAUK PRAIRIE			
		0.00060280	\$62.04			VTAE	000400	MADISON AREA VOCATIONAL TECH DIST			
Parcel Total:				\$1,175.42							

LEGAL DESCRIPTION: T10 R07-E S06 PT OF NWSE				PARCEL NO:				CONTROL NO: 116736			
7.76	\$20,331.78	0.98200220	\$19,965.86	0	\$0.00	STAT	999999	STATE OF WISCONSIN			
		0.00314520	\$62.80			CNTY	56	SAUK COUNTY			
		0.00062760	\$12.53			MUNI	56026	TOWN OF MERRIMAC			
		0.00704550	\$140.67			REG	565100	SCH D OF SAUK PRAIRIE			
		0.00060280	\$12.04			VTAE	000400	MADISON AREA VOCATIONAL TECH DIST			
Parcel Total:				\$228.04							

LEGAL DESCRIPTION: T10 R07-E S06 PT OF SWSE				PARCEL NO:				CONTROL NO: 116737			
31.13	\$81,562.94	0.98200220	\$80,094.98	0	\$0.00	STAT	999999	STATE OF WISCONSIN			
		0.00314520	\$251.92			CNTY	56	SAUK COUNTY			
		0.00062760	\$50.27			MUNI	56026	TOWN OF MERRIMAC			
		0.00704550	\$564.31			REG	565100	SCH D OF SAUK PRAIRIE			
		0.00060280	\$48.28			VTAE	000400	MADISON AREA VOCATIONAL TECH DIST			
Parcel Total:				\$914.78							



# State of Wisconsin / Department of Natural Resources

Tony Evers , Governor

, Secretary

2/5/2025

## Chapter 70.114 - Aids Payment Worksheet For Tax Year 2024(Payment Year 2025) - Payment Due January 31, 2025

5618 of 7093

LEGAL DESCRIPTION: T10 R07-E S06 PT OF SESE				PARCEL NO:				CONTROL NO: 116738	
1.11	\$2,908.28	0.98200220	\$2,855.94	0	\$0.00	STAT	999999	STATE OF WISCONSIN	
				0.00314520	\$8.98	CNTY	56	SAUK COUNTY	
				0.00062760	\$1.79	MUNI	56026	TOWN OF MERRIMAC	
				0.00704550	\$20.12	REG	565100	SCH D OF SAUK PRAIRIE	
				0.00060280	\$1.72	VTAE	000400	MADISON AREA VOCATIONAL TECH DIST	
Parcel Total:				\$32.61					

LEGAL DESCRIPTION: T10 R07-E S07 PT OF NENE				PARCEL NO:				CONTROL NO: 116739	
12.76	\$33,432.15	0.98200220	\$32,830.45	0	\$0.00	STAT	999999	STATE OF WISCONSIN	
				0.00314520	\$103.26	CNTY	56	SAUK COUNTY	
				0.00062760	\$20.60	MUNI	56026	TOWN OF MERRIMAC	
				0.00704550	\$231.31	REG	565100	SCH D OF SAUK PRAIRIE	
				0.00060280	\$19.79	VTAE	000400	MADISON AREA VOCATIONAL TECH DIST	
Parcel Total:				\$374.96					

LEGAL DESCRIPTION: T10 R07-E S07 NWNE				PARCEL NO:				CONTROL NO: 116740	
40	\$104,803.00	0.98200220	\$102,916.78	0	\$0.00	STAT	999999	STATE OF WISCONSIN	
				0.00314520	\$323.69	CNTY	56	SAUK COUNTY	
				0.00062760	\$64.59	MUNI	56026	TOWN OF MERRIMAC	
				0.00704550	\$725.10	REG	565100	SCH D OF SAUK PRAIRIE	
				0.00060280	\$62.04	VTAE	000400	MADISON AREA VOCATIONAL TECH DIST	
Parcel Total:				\$1,175.42					



# State of Wisconsin / Department of Natural Resources

Tony Evers , Governor

, Secretary

2/5/2025

## Chapter 70.114 - Aids Payment Worksheet For Tax Year 2024(Payment Year 2025) - Payment Due January 31, 2025

5619 of 7093

LEGAL DESCRIPTION: T10 R07-E S07 PT OF SWNE				PARCEL NO:				CONTROL NO: 116741	
2.48	\$6,497.79	0.98200220	\$6,380.85	0	\$0.00	STAT	999999	STATE OF WISCONSIN	
				0.00314520	\$20.07	CNTY	56	SAUK COUNTY	
				0.00062760	\$4.00	MUNI	56026	TOWN OF MERRIMAC	
				0.00704550	\$44.96	REG	565100	SCH D OF SAUK PRAIRIE	
				0.00060280	\$3.85	VTAE	000400	MADISON AREA VOCATIONAL TECH DIST	
Parcel Total:				\$72.88					

LEGAL DESCRIPTION: T10 R07-E S07 PT OF SENE				PARCEL NO:				CONTROL NO: 116742	
22.62	\$59,266.10	0.98200220	\$58,199.44	0	\$0.00	STAT	999999	STATE OF WISCONSIN	
				0.00314520	\$183.05	CNTY	56	SAUK COUNTY	
				0.00062760	\$36.52	MUNI	56026	TOWN OF MERRIMAC	
				0.00704550	\$410.04	REG	565100	SCH D OF SAUK PRAIRIE	
				0.00060280	\$35.08	VTAE	000400	MADISON AREA VOCATIONAL TECH DIST	
Parcel Total:				\$664.69					

LEGAL DESCRIPTION: T10 R07-E S07 PT OF NENW				PARCEL NO:				CONTROL NO: 116743	
38.01	\$99,589.06	0.98200220	\$97,796.68	0	\$0.00	STAT	999999	STATE OF WISCONSIN	
				0.00314520	\$307.59	CNTY	56	SAUK COUNTY	
				0.00062760	\$61.37	MUNI	56026	TOWN OF MERRIMAC	
				0.00704550	\$689.03	REG	565100	SCH D OF SAUK PRAIRIE	
				0.00060280	\$58.95	VTAE	000400	MADISON AREA VOCATIONAL TECH DIST	
Parcel Total:				\$1,116.94					



# State of Wisconsin / Department of Natural Resources

Tony Evers , Governor

, Secretary

2/5/2025

## Chapter 70.114 - Aids Payment Worksheet For Tax Year 2024(Payment Year 2025) - Payment Due January 31, 2025

5620 of 7093

LEGAL DESCRIPTION: T10 R07-E S07 PT OF NWNW				PARCEL NO:				CONTROL NO: 116744	
31.15	\$81,615.34	0.98200220	\$80,146.44	0	\$0.00	STAT	999999	STATE OF WISCONSIN	
				0.00314520	\$252.08	CNTY	56	SAUK COUNTY	
				0.00062760	\$50.30	MUNI	56026	TOWN OF MERRIMAC	
				0.00704550	\$564.67	REG	565100	SCH D OF SAUK PRAIRIE	
				0.00060280	\$48.31	VTAE	000400	MADISON AREA VOCATIONAL TECH DIST	
Parcel Total:				\$915.36					

LEGAL DESCRIPTION: T10 R07-E S07 PT OF NESW				PARCEL NO:				CONTROL NO: 116745	
8.08	\$21,170.21	0.98200220	\$20,789.19	0	\$0.00	STAT	999999	STATE OF WISCONSIN	
				0.00314520	\$65.39	CNTY	56	SAUK COUNTY	
				0.00062760	\$13.05	MUNI	56026	TOWN OF MERRIMAC	
				0.00704550	\$146.47	REG	565100	SCH D OF SAUK PRAIRIE	
				0.00060280	\$12.53	VTAE	000400	MADISON AREA VOCATIONAL TECH DIST	
Parcel Total:				\$237.44					

LEGAL DESCRIPTION: T10 R07-E S07 PT OF SESW				PARCEL NO:				CONTROL NO: 116746	
4.7	\$12,314.36	0.98200220	\$12,092.73	0	\$0.00	STAT	999999	STATE OF WISCONSIN	
				0.00314520	\$38.03	CNTY	56	SAUK COUNTY	
				0.00062760	\$7.59	MUNI	56026	TOWN OF MERRIMAC	
				0.00704550	\$85.20	REG	565100	SCH D OF SAUK PRAIRIE	
				0.00060280	\$7.29	VTAE	000400	MADISON AREA VOCATIONAL TECH DIST	
Parcel Total:				\$138.11					





# State of Wisconsin / Department of Natural Resources

Tony Evers , Governor

, Secretary

2/5/2025

## Chapter 70.114 - Aids Payment Worksheet For Tax Year 2024(Payment Year 2025) - Payment Due January 31, 2025

5621 of 7093

LEGAL DESCRIPTION: T10 R07-E S07 PT OF NESE				PARCEL NO:				CONTROL NO: 116747	
30.27	\$79,309.68	0.98200220	\$77,882.28	0	\$0.00	STAT	999999	STATE OF WISCONSIN	
				0.00314520	\$244.96	CNTY	56	SAUK COUNTY	
				0.00062760	\$48.88	MUNI	56026	TOWN OF MERRIMAC	
				0.00704550	\$548.72	REG	565100	SCH D OF SAUK PRAIRIE	
				0.00060280	\$46.95	VTAE	000400	MADISON AREA VOCATIONAL TECH DIST	
Parcel Total:				\$889.51					

LEGAL DESCRIPTION: T10 R07-E S07 PT OF NWSE				PARCEL NO:				CONTROL NO: 116748	
30.11	\$78,890.46	0.98200220	\$77,470.60	0	\$0.00	STAT	999999	STATE OF WISCONSIN	
				0.00314520	\$243.66	CNTY	56	SAUK COUNTY	
				0.00062760	\$48.62	MUNI	56026	TOWN OF MERRIMAC	
				0.00704550	\$545.82	REG	565100	SCH D OF SAUK PRAIRIE	
				0.00060280	\$46.70	VTAE	000400	MADISON AREA VOCATIONAL TECH DIST	
Parcel Total:				\$884.80					

LEGAL DESCRIPTION: T10 R07-E S07 PT OF SWSE				PARCEL NO:				CONTROL NO: 116749	
36.64	\$95,999.55	0.98200220	\$94,271.77	0	\$0.00	STAT	999999	STATE OF WISCONSIN	
				0.00314520	\$296.50	CNTY	56	SAUK COUNTY	
				0.00062760	\$59.16	MUNI	56026	TOWN OF MERRIMAC	
				0.00704550	\$664.19	REG	565100	SCH D OF SAUK PRAIRIE	
				0.00060280	\$56.83	VTAE	000400	MADISON AREA VOCATIONAL TECH DIST	
Parcel Total:				\$1,076.68					



# State of Wisconsin / Department of Natural Resources

Tony Evers , Governor

, Secretary

2/5/2025

## Chapter 70.114 - Aids Payment Worksheet For Tax Year 2024(Payment Year 2025) - Payment Due January 31, 2025

5622 of 7093

LEGAL DESCRIPTION: T10 R07-E S08 PT OF NENW				PARCEL NO:				CONTROL NO: 116751	
1.28	\$3,353.69	0.98200220	\$3,293.33	0	\$0.00	STAT	999999	STATE OF WISCONSIN	
				0.00314520	\$10.36	CNTY	56	SAUK COUNTY	
				0.00062760	\$2.07	MUNI	56026	TOWN OF MERRIMAC	
				0.00704550	\$23.20	REG	565100	SCH D OF SAUK PRAIRIE	
				0.00060280	\$1.99	VTAE	000400	MADISON AREA VOCATIONAL TECH DIST	
Parcel Total:				\$37.62					

LEGAL DESCRIPTION: T10 R07-E S08 PT GV LT 2				PARCEL NO:				CONTROL NO: 116752	
0.69	\$1,807.85	0.98200220	\$1,775.32	0	\$0.00	STAT	999999	STATE OF WISCONSIN	
				0.00314520	\$5.58	CNTY	56	SAUK COUNTY	
				0.00062760	\$1.11	MUNI	56026	TOWN OF MERRIMAC	
				0.00704550	\$12.51	REG	565100	SCH D OF SAUK PRAIRIE	
				0.00060280	\$1.07	VTAE	000400	MADISON AREA VOCATIONAL TECH DIST	
Parcel Total:				\$20.27					

LEGAL DESCRIPTION: T10 R07-E S08 PT OF SENW				PARCEL NO:				CONTROL NO: 116753	
3.24	\$8,489.05	0.98200220	\$8,336.26	0	\$0.00	STAT	999999	STATE OF WISCONSIN	
				0.00314520	\$26.22	CNTY	56	SAUK COUNTY	
				0.00062760	\$5.23	MUNI	56026	TOWN OF MERRIMAC	
				0.00704550	\$58.73	REG	565100	SCH D OF SAUK PRAIRIE	
				0.00060280	\$5.03	VTAE	000400	MADISON AREA VOCATIONAL TECH DIST	
Parcel Total:				\$95.21					



# State of Wisconsin / Department of Natural Resources

Tony Evers , Governor

, Secretary

2/5/2025

## Chapter 70.114 - Aids Payment Worksheet For Tax Year 2024(Payment Year 2025) - Payment Due January 31, 2025

5623 of 7093

LEGAL DESCRIPTION: T10 R07-E S18 PT OF NWNE				PARCEL NO:				CONTROL NO: 116754			
38.4	\$100,610.89	0.98200220	\$98,800.11								
				0	\$0.00	STAT	999999	STATE OF WISCONSIN			
				0.00314520	\$310.75	CNTY	56	SAUK COUNTY			
				0.00062760	\$62.00	MUNI	56026	TOWN OF MERRIMAC			
				0.00704550	\$696.10	REG	565100	SCH D OF SAUK PRAIRIE			
				0.00060280	\$59.56	VTAE	000400	MADISON AREA VOCATIONAL TECH DIST			
				Parcel Total:	\$1,128.41						

LEGAL DESCRIPTION: T10 R07-E S18 PT OF SWNE				PARCEL NO:				CONTROL NO: 116755			
38.07	\$99,746.26	0.98200220	\$97,951.05								
				0	\$0.00	STAT	999999	STATE OF WISCONSIN			
				0.00314520	\$308.08	CNTY	56	SAUK COUNTY			
				0.00062760	\$61.47	MUNI	56026	TOWN OF MERRIMAC			
				0.00704550	\$690.11	REG	565100	SCH D OF SAUK PRAIRIE			
				0.00060280	\$59.05	VTAE	000400	MADISON AREA VOCATIONAL TECH DIST			
				Parcel Total:	\$1,118.71						

LEGAL DESCRIPTION: T10 R07-E S18 PT OF SENW				PARCEL NO:				CONTROL NO: 116757			
1.16	\$3,039.28	0.98200220	\$2,984.58								
				0	\$0.00	STAT	999999	STATE OF WISCONSIN			
				0.00314520	\$9.39	CNTY	56	SAUK COUNTY			
				0.00062760	\$1.87	MUNI	56026	TOWN OF MERRIMAC			
				0.00704550	\$21.03	REG	565100	SCH D OF SAUK PRAIRIE			
				0.00060280	\$1.80	VTAE	000400	MADISON AREA VOCATIONAL TECH DIST			
				Parcel Total:	\$34.09						



# State of Wisconsin / Department of Natural Resources

Tony Evers , Governor

, Secretary

2/5/2025

## Chapter 70.114 - Aids Payment Worksheet For Tax Year 2024(Payment Year 2025) - Payment Due January 31, 2025

5624 of 7093

LEGAL DESCRIPTION: T10 R07-E S18 PT OF NESW				PARCEL NO:				CONTROL NO: 116758	
14.72	\$38,567.51	0.98200220	\$37,873.38	0	\$0.00	STAT	999999	STATE OF WISCONSIN	
				0.00314520	\$119.12	CNTY	56	SAUK COUNTY	
				0.00062760	\$23.77	MUNI	56026	TOWN OF MERRIMAC	
				0.00704550	\$266.84	REG	565100	SCH D OF SAUK PRAIRIE	
				0.00060280	\$22.83	VTAE	000400	MADISON AREA VOCATIONAL TECH DIST	
Parcel Total:				\$432.56					

LEGAL DESCRIPTION: T10 R07-E S18 PT OF NWSW				PARCEL NO:				CONTROL NO: 116759	
1.4	\$3,668.11	0.98200220	\$3,602.09	0	\$0.00	STAT	999999	STATE OF WISCONSIN	
				0.00314520	\$11.33	CNTY	56	SAUK COUNTY	
				0.00062760	\$2.26	MUNI	56026	TOWN OF MERRIMAC	
				0.00704550	\$25.38	REG	565100	SCH D OF SAUK PRAIRIE	
				0.00060280	\$2.17	VTAE	000400	MADISON AREA VOCATIONAL TECH DIST	
Parcel Total:				\$41.14					

LEGAL DESCRIPTION: T10 R07-E S18 PT OF SESW				PARCEL NO:				CONTROL NO: 116760	
11.7	\$30,654.89	0.98200220	\$30,103.17	0	\$0.00	STAT	999999	STATE OF WISCONSIN	
				0.00314520	\$94.68	CNTY	56	SAUK COUNTY	
				0.00062760	\$18.89	MUNI	56026	TOWN OF MERRIMAC	
				0.00704550	\$212.09	REG	565100	SCH D OF SAUK PRAIRIE	
				0.00060280	\$18.15	VTAE	000400	MADISON AREA VOCATIONAL TECH DIST	
Parcel Total:				\$343.81					



# State of Wisconsin / Department of Natural Resources

Tony Evers , Governor

, Secretary

2/5/2025

## Chapter 70.114 - Aids Payment Worksheet For Tax Year 2024(Payment Year 2025) - Payment Due January 31, 2025

5625 of 7093

LEGAL DESCRIPTION: T10 R07-E S18 PT OF NWSE				PARCEL NO:				CONTROL NO: 116761	
21.14	\$55,388.39	0.98200220	\$54,391.52	0	\$0.00	STAT	999999	STATE OF WISCONSIN	
				0.00314520	\$171.07	CNTY	56	SAUK COUNTY	
				0.00062760	\$34.13	MUNI	56026	TOWN OF MERRIMAC	
				0.00704550	\$383.22	REG	565100	SCH D OF SAUK PRAIRIE	
				0.00060280	\$32.79	VTAE	000400	MADISON AREA VOCATIONAL TECH DIST	
Parcel Total:				\$621.21					

LEGAL DESCRIPTION: T10 R07-E S18 PT GV LT 2				PARCEL NO:				CONTROL NO: 116762	
4.56	\$11,947.54	0.98200220	\$11,732.51	0	\$0.00	STAT	999999	STATE OF WISCONSIN	
				0.00314520	\$36.90	CNTY	56	SAUK COUNTY	
				0.00062760	\$7.36	MUNI	56026	TOWN OF MERRIMAC	
				0.00704550	\$82.66	REG	565100	SCH D OF SAUK PRAIRIE	
				0.00060280	\$7.07	VTAE	000400	MADISON AREA VOCATIONAL TECH DIST	
Parcel Total:				\$133.99					

LEGAL DESCRIPTION: T11 R07-E S31 PT OF SWSW				PARCEL NO:				CONTROL NO: 116776	
5.32	\$13,938.79	0.98200220	\$13,687.93	0	\$0.00	STAT	999999	STATE OF WISCONSIN	
				0.00314520	\$43.05	CNTY	56	SAUK COUNTY	
				0.00062760	\$8.59	MUNI	56026	TOWN OF MERRIMAC	
				0.00704550	\$96.44	REG	565100	SCH D OF SAUK PRAIRIE	
				0.00060280	\$8.25	VTAE	000400	MADISON AREA VOCATIONAL TECH DIST	
Parcel Total:				\$156.33					



# State of Wisconsin / Department of Natural Resources

Tony Evers , Governor

, Secretary

2/5/2025

## Chapter 70.114 - Aids Payment Worksheet For Tax Year 2024(Payment Year 2025) - Payment Due January 31, 2025

5626 of 7093

LEGAL DESCRIPTION: T10 R07-E S18 PT GV LT 1				PARCEL NO:			CONTROL NO: 123081		
1.05	\$2,751.08	0.98200220	\$2,701.57	0	\$0.00	STAT	999999	STATE OF WISCONSIN	
				0.00314520	\$8.50	CNTY	56	SAUK COUNTY	
				0.00062760	\$1.70	MUNI	56026	TOWN OF MERRIMAC	
				0.00704550	\$19.03	REG	565100	SCH D OF SAUK PRAIRIE	
				0.00060280	\$1.63	VTAE	000400	MADISON AREA VOCATIONAL TECH DIST	
Parcel Total:				\$30.86					

LEGAL DESCRIPTION: T10 R07-E S18 PT GV LT 2				PARCEL NO:			CONTROL NO: 123082		
43.12	\$112,977.63	0.98200220	\$110,944.28	0	\$0.00	STAT	999999	STATE OF WISCONSIN	
				0.00314520	\$348.94	CNTY	56	SAUK COUNTY	
				0.00062760	\$69.63	MUNI	56026	TOWN OF MERRIMAC	
				0.00704550	\$781.66	REG	565100	SCH D OF SAUK PRAIRIE	
				0.00060280	\$66.88	VTAE	000400	MADISON AREA VOCATIONAL TECH DIST	
Parcel Total:				\$1,267.11					

LEGAL DESCRIPTION: T10 R07-E S19 PT GV LT 5				PARCEL NO:			CONTROL NO: 123083		
7.5	\$19,650.56	0.98200220	\$19,296.89	0	\$0.00	STAT	999999	STATE OF WISCONSIN	
				0.00314520	\$60.69	CNTY	56	SAUK COUNTY	
				0.00062760	\$12.11	MUNI	56026	TOWN OF MERRIMAC	
				0.00704550	\$135.96	REG	565100	SCH D OF SAUK PRAIRIE	
				0.00060280	\$11.63	VTAE	000400	MADISON AREA VOCATIONAL TECH DIST	
Parcel Total:				\$220.39					



# State of Wisconsin / Department of Natural Resources

Tony Evers , Governor

, Secretary

2/5/2025

## Chapter 70.114 - Aids Payment Worksheet For Tax Year 2024(Payment Year 2025) - Payment Due January 31, 2025

5627 of 7093

File Number Total:           \$21,511.69

FILE NO: PR 40096 \*

DATE OF PURCHASE: 01/20/2011

GRANTOR: Eugene R. & Gail H. McCallum

LEGAL DESCRIPTION: T11 R07-E S20 SENE

PARCEL NO: 026-0267-00000

CONTROL NO: 121661

40     \$566,741.82     0.98200220     \$556,541.71

0                    \$0.00   STAT   999999     STATE OF WISCONSIN

0.00314520       \$1,750.44   CNTY   56            SAUK COUNTY

0.00062760       \$349.27   MUNI   56026        TOWN OF MERRIMAC

0.00716170       \$3,985.79   REG   560280       SCH D OF BARABOO

0.00060280       \$335.49   VTAE   000400       MADISON AREA VOCATIONAL TECH DIST

Parcel Total:                   \$6,420.99

File Number Total:           \$6,420.99

FILE NO: PR 40208 \*

DATE OF PURCHASE: 04/24/2015

GRANTOR: National Park Service

LEGAL DESCRIPTION: T10 R07-E S07 NWSW

PARCEL NO:

CONTROL NO: 132282

37     \$46,214.36     0.98200220     \$45,382.60

0                    \$0.00   STAT   999999     STATE OF WISCONSIN

0.00314520       \$142.74   CNTY   56            SAUK COUNTY

0.00062760       \$28.48   MUNI   56026        TOWN OF MERRIMAC

0.00704550       \$319.74   REG   565100       SCH D OF SAUK PRAIRIE

0.00060280       \$27.36   VTAE   000400       MADISON AREA VOCATIONAL TECH DIST

Parcel Total:                   \$518.32



# State of Wisconsin / Department of Natural Resources

Tony Evers , Governor

, Secretary

2/5/2025

## Chapter 70.114 - Aids Payment Worksheet For Tax Year 2024(Payment Year 2025) - Payment Due January 31, 2025

5628 of 7093

LEGAL DESCRIPTION: T10 R07-E S07 PT OF NESW				PARCEL NO:				CONTROL NO: 132283	
30.3	\$37,845.81	0.98200220	\$37,164.67	0	\$0.00	STAT	999999	STATE OF WISCONSIN	
				0.00314520	\$116.89	CNTY	56	SAUK COUNTY	
				0.00062760	\$23.32	MUNI	56026	TOWN OF MERRIMAC	
				0.00704550	\$261.84	REG	565100	SCH D OF SAUK PRAIRIE	
				0.00060280	\$22.40	VTAE	000400	MADISON AREA VOCATIONAL TECH DIST	
Parcel Total:				\$424.45					

LEGAL DESCRIPTION: T10 R07-E S07 SWSW				PARCEL NO:				CONTROL NO: 132284	
37	\$46,214.36	0.98200220	\$45,382.60	0	\$0.00	STAT	999999	STATE OF WISCONSIN	
				0.00314520	\$142.74	CNTY	56	SAUK COUNTY	
				0.00062760	\$28.48	MUNI	56026	TOWN OF MERRIMAC	
				0.00704550	\$319.74	REG	565100	SCH D OF SAUK PRAIRIE	
				0.00060280	\$27.36	VTAE	000400	MADISON AREA VOCATIONAL TECH DIST	
Parcel Total:				\$518.32					

LEGAL DESCRIPTION: T10 R07-E S07 PT OF SESW				PARCEL NO:				CONTROL NO: 132285	
36.01	\$44,977.81	0.98200220	\$44,168.31	0	\$0.00	STAT	999999	STATE OF WISCONSIN	
				0.00314520	\$138.92	CNTY	56	SAUK COUNTY	
				0.00062760	\$27.72	MUNI	56026	TOWN OF MERRIMAC	
				0.00704550	\$311.19	REG	565100	SCH D OF SAUK PRAIRIE	
				0.00060280	\$26.63	VTAE	000400	MADISON AREA VOCATIONAL TECH DIST	
Parcel Total:				\$504.46					





# State of Wisconsin / Department of Natural Resources

Tony Evers , Governor

, Secretary

2/5/2025

## Chapter 70.114 - Aids Payment Worksheet For Tax Year 2024(Payment Year 2025) - Payment Due January 31, 2025

5629 of 7093

LEGAL DESCRIPTION: T10 R07-E S07 PT OF SWSE	PARCEL NO:	CONTROL NO: 132295
---	------------	--------------------

1.04	\$1,299.00	0.98200220	\$1,275.63	
------	------------	------------	------------	--

0	\$0.00	STAT	999999	STATE OF WISCONSIN
0.00314520	\$4.01	CNTY	56	SAUK COUNTY
0.00062760	\$0.80	MUNI	56026	TOWN OF MERRIMAC
0.00704550	\$8.99	REG	565100	SCH D OF SAUK PRAIRIE
0.00060280	\$0.77	VTAE	000400	MADISON AREA VOCATIONAL TECH DIST

Parcel Total:	\$14.57
---------------	---------

File Number Total:	\$1,980.12
--------------------	------------

FILE NO: PR 40222 *	DATE OF PURCHASE: 12/23/2016	GRANTOR: National Park Service
---------------------	------------------------------	--------------------------------

LEGAL DESCRIPTION: T10 R07-E S07 PT OF NWNW	PARCEL NO: 026-0170-00000	CONTROL NO: 133630
---	---------------------------	--------------------

5.16	\$6,500.30	0.98200220	\$6,383.31	
------	------------	------------	------------	--

0	\$0.00	STAT	999999	STATE OF WISCONSIN
0.00314520	\$20.08	CNTY	56	SAUK COUNTY
0.00062760	\$4.01	MUNI	56026	TOWN OF MERRIMAC
0.00704550	\$44.97	REG	565100	SCH D OF SAUK PRAIRIE
0.00060280	\$3.85	VTAE	000400	MADISON AREA VOCATIONAL TECH DIST

Parcel Total:	\$72.91
---------------	---------



# State of Wisconsin / Department of Natural Resources

Tony Evers , Governor

, Secretary

2/5/2025

## Chapter 70.114 - Aids Payment Worksheet For Tax Year 2024(Payment Year 2025) - Payment Due January 31, 2025

5630 of 7093

LEGAL DESCRIPTION: T10 R07-E S07 PT OF NENW	PARCEL NO: 026-0170-00000	CONTROL NO: 133631
---	---------------------------	--------------------

2.13	\$2,683.25	0.98200220	\$2,634.96	
------	------------	------------	------------	--

0	\$0.00	STAT	999999	STATE OF WISCONSIN
0.00314520	\$8.29	CNTY	56	SAUK COUNTY
0.00062760	\$1.65	MUNI	56026	TOWN OF MERRIMAC
0.00704550	\$18.56	REG	565100	SCH D OF SAUK PRAIRIE
0.00060280	\$1.59	VTAE	000400	MADISON AREA VOCATIONAL TECH DIST

Parcel Total:	\$30.09
---------------	---------

LEGAL DESCRIPTION: T10 R07-E S07 SWNW	PARCEL NO: 026-0170-00000	CONTROL NO: 133632
---------------------------------------	---------------------------	--------------------

36.41	\$45,867.35	0.98200220	\$45,041.84	
-------	-------------	------------	-------------	--

0	\$0.00	STAT	999999	STATE OF WISCONSIN
0.00314520	\$141.67	CNTY	56	SAUK COUNTY
0.00062760	\$28.27	MUNI	56026	TOWN OF MERRIMAC
0.00704550	\$317.34	REG	565100	SCH D OF SAUK PRAIRIE
0.00060280	\$27.15	VTAE	000400	MADISON AREA VOCATIONAL TECH DIST

Parcel Total:	\$514.43
---------------	----------

LEGAL DESCRIPTION: T10 R07-E S07 SENW	PARCEL NO: 026-0170-00000	CONTROL NO: 133633
---------------------------------------	---------------------------	--------------------

40	\$50,389.85	0.98200220	\$49,482.94	
----	-------------	------------	-------------	--

0	\$0.00	STAT	999999	STATE OF WISCONSIN
0.00314520	\$155.63	CNTY	56	SAUK COUNTY
0.00062760	\$31.05	MUNI	56026	TOWN OF MERRIMAC
0.00704550	\$348.63	REG	565100	SCH D OF SAUK PRAIRIE
0.00060280	\$29.83	VTAE	000400	MADISON AREA VOCATIONAL TECH DIST

Parcel Total:	\$565.14
---------------	----------



# State of Wisconsin / Department of Natural Resources

Tony Evers , Governor

, Secretary

2/5/2025

## Chapter 70.114 - Aids Payment Worksheet For Tax Year 2024(Payment Year 2025) - Payment Due January 31, 2025

5631 of 7093

LEGAL DESCRIPTION: T10 R07-E S07 PT OF SWNE				PARCEL NO: 026-0170-00000				CONTROL NO: 133634	
38.75	\$48,815.16	0.98200220	\$47,936.59	0	\$0.00	STAT	999999	STATE OF WISCONSIN	
		0.00314520	\$150.77			CNTY	56	SAUK COUNTY	
		0.00062760	\$30.08			MUNI	56026	TOWN OF MERRIMAC	
		0.00704550	\$337.74			REG	565100	SCH D OF SAUK PRAIRIE	
		0.00060280	\$28.90			VTAE	000400	MADISON AREA VOCATIONAL TECH DIST	
Parcel Total:				\$547.49					

LEGAL DESCRIPTION: T10 R07-E S07 PT OF NESW				PARCEL NO: 026-0170-00000				CONTROL NO: 133635	
2.36	\$2,973.00	0.98200220	\$2,919.49	0	\$0.00	STAT	999999	STATE OF WISCONSIN	
		0.00314520	\$9.18			CNTY	56	SAUK COUNTY	
		0.00062760	\$1.83			MUNI	56026	TOWN OF MERRIMAC	
		0.00704550	\$20.57			REG	565100	SCH D OF SAUK PRAIRIE	
		0.00060280	\$1.76			VTAE	000400	MADISON AREA VOCATIONAL TECH DIST	
Parcel Total:				\$33.34					

LEGAL DESCRIPTION: T10 R07-E S07 PT OF NWSE				PARCEL NO: 026-0170-00000				CONTROL NO: 133636	
9.21	\$11,602.27	0.98200220	\$11,393.45	0	\$0.00	STAT	999999	STATE OF WISCONSIN	
		0.00314520	\$35.83			CNTY	56	SAUK COUNTY	
		0.00062760	\$7.15			MUNI	56026	TOWN OF MERRIMAC	
		0.00704550	\$80.27			REG	565100	SCH D OF SAUK PRAIRIE	
		0.00060280	\$6.87			VTAE	000400	MADISON AREA VOCATIONAL TECH DIST	
Parcel Total:				\$130.12					



# State of Wisconsin / Department of Natural Resources

Tony Evers , Governor

, Secretary

2/5/2025

## Chapter 70.114 - Aids Payment Worksheet For Tax Year 2024(Payment Year 2025) - Payment Due January 31, 2025

5632 of 7093

File Number Total: \$1,893.52

FILE NO: PR 40233 \*

DATE OF PURCHASE: 03/24/2003

GRANTOR: EVAN E CLINGMAN

LEGAL DESCRIPTION: T10 R07-E S08 LT2-CSM4794

PARCEL NO: 026-0200

CONTROL NO: 135658

0.5 \$22,671.33 0.98200220 \$22,263.30

0 \$0.00 STAT 999999 STATE OF WISCONSIN

0.00314520 \$70.02 CNTY 56 SAUK COUNTY

0.00062760 \$13.97 MUNI 56026 TOWN OF MERRIMAC

0.00704550 \$156.86 REG 565100 SCH D OF SAUK PRAIRIE

0.00060280 \$13.42 VTAE 000400 MADISON AREA VOCATIONAL TECH DIST

Parcel Total: \$254.27

LEGAL DESCRIPTION: T10 R07-E S08 LT2-CSM4794

PARCEL NO: 026-0177

CONTROL NO: 135659

2.75 \$118,202.79 0.98200220 \$116,075.40

0 \$0.00 STAT 999999 STATE OF WISCONSIN

0.00314520 \$365.08 CNTY 56 SAUK COUNTY

0.00062760 \$72.85 MUNI 56026 TOWN OF MERRIMAC

0.00704550 \$817.81 REG 565100 SCH D OF SAUK PRAIRIE

0.00060280 \$69.97 VTAE 000400 MADISON AREA VOCATIONAL TECH DIST

Parcel Total: \$1,325.71



# State of Wisconsin / Department of Natural Resources

Tony Evers , Governor

, Secretary

2/5/2025

## Chapter 70.114 - Aids Payment Worksheet For Tax Year 2024(Payment Year 2025) - Payment Due January 31, 2025

5633 of 7093

LEGAL DESCRIPTION: T10 R07-E S08 LT2-CSM4794	PARCEL NO: 026-0837	CONTROL NO: 135663
--	---------------------	--------------------

0.12	\$149,175.48	0.98200220	\$146,490.65
------	--------------	------------	--------------

0	\$0.00	STAT	999999	STATE OF WISCONSIN
---	--------	------	--------	--------------------

0.00314520	\$460.74	CNTY	56	SAUK COUNTY
------------	----------	------	----	-------------

0.00062760	\$91.93	MUNI	56026	TOWN OF MERRIMAC
------------	---------	------	-------	------------------

0.00704550	\$1,032.10	REG	565100	SCH D OF SAUK PRAIRIE
------------	------------	-----	--------	-----------------------

0.00060280	\$88.31	VTAE	000400	MADISON AREA VOCATIONAL TECH DIST
------------	---------	------	--------	-----------------------------------

Parcel Total:	\$1,673.08
---------------	------------

LEGAL DESCRIPTION: T10 R07-E S08 LT2-CSM4794	PARCEL NO: 026-0837	CONTROL NO: 135664
--	---------------------	--------------------

0.13	\$149,175.48	0.98200220	\$146,490.65
------	--------------	------------	--------------

0	\$0.00	STAT	999999	STATE OF WISCONSIN
---	--------	------	--------	--------------------

0.00314520	\$460.74	CNTY	56	SAUK COUNTY
------------	----------	------	----	-------------

0.00062760	\$91.93	MUNI	56026	TOWN OF MERRIMAC
------------	---------	------	-------	------------------

0.00704550	\$1,032.10	REG	565100	SCH D OF SAUK PRAIRIE
------------	------------	-----	--------	-----------------------

0.00060280	\$88.31	VTAE	000400	MADISON AREA VOCATIONAL TECH DIST
------------	---------	------	--------	-----------------------------------

Parcel Total:	\$1,673.08
---------------	------------

File Number Total:	\$4,926.14
--------------------	------------

Municipality Total:	\$57,307.99
---------------------	-------------



# State of Wisconsin / Department of Natural Resources

Tony Evers , Governor

, Secretary

2/5/2025

## Chapter 70.114 - Aids Payment Worksheet For Tax Year 2024(Payment Year 2025) - Payment Due January 31, 2025

5634 of 7093

DETAIL FOR TOWN OF PRAIRIE DU SAC, SAUK COUNTY

Acres	Est. Adjust. Purch. Price	Level of Assessment	Adjusted Local Value	Net Gen. Tax Rate	Calc. Aid Pay Amount	----- Taxing Jurisdiction -----		
						Type	Code	Description
FILE NO: NA 20169 *			DATE OF PURCHASE: 08/12/2019			GRANTOR: Groundswell Conservancy Inc.		
LEGAL DESCRIPTION: T09 R06-E S30 Lot 1, CSM 1312				PARCEL NO: 028-0533-00000		CONTROL NO: 138409		
31.42	\$117,114.11	0.70177358	\$82,187.59					
				0	\$0.00	STAT	999999	STATE OF WISCONSIN
				0.00406990	\$334.50	CNTY	56	SAUK COUNTY
				0.00085960	\$70.65	MUNI	56028	TOWN OF PRAIRIE DU SAC
				0.00911730	\$749.33	REG	565100	SCH D OF SAUK PRAIRIE
				0.00078010	\$64.12	VTAE	000400	MADISON AREA VOCATIONAL TECH DIST
<b>Parcel Total:</b>					<b>\$1,218.60</b>			

File Number Total: \$1,218.60

FILE NO: NA 20177 *			DATE OF PURCHASE: 01/26/2021			GRANTOR: F&K Farms LLC		
LEGAL DESCRIPTION: T09 R06-E S19 PT OF NWSE				PARCEL NO: 028046900000		CONTROL NO: 139045		
20	\$76,259.22	0.70177358	\$53,516.70					
				0	\$0.00	STAT	999999	STATE OF WISCONSIN
				0.00406990	\$217.81	CNTY	56	SAUK COUNTY
				0.00085960	\$46.00	MUNI	56028	TOWN OF PRAIRIE DU SAC
				0.00911730	\$487.93	REG	565100	SCH D OF SAUK PRAIRIE
				0.00078010	\$41.75	VTAE	000400	MADISON AREA VOCATIONAL TECH DIST
<b>Parcel Total:</b>					<b>\$793.49</b>			



# State of Wisconsin / Department of Natural Resources

Tony Evers , Governor

, Secretary

2/5/2025

## Chapter 70.114 - Aids Payment Worksheet For Tax Year 2024(Payment Year 2025) - Payment Due January 31, 2025

5635 of 7093

LEGAL DESCRIPTION: T09 R06-E S19 PT OF SWNE	PARCEL NO: 028045400000	CONTROL NO: 140033
---	-------------------------	--------------------

5	\$19,064.80	0.70177358	\$13,379.17
---	-------------	------------	-------------

0	\$0.00	STAT	999999	STATE OF WISCONSIN
---	--------	------	--------	--------------------

0.00406990	\$54.45	CNTY	56	SAUK COUNTY
------------	---------	------	----	-------------

0.00085960	\$11.50	MUNI	56028	TOWN OF PRAIRIE DU SAC
------------	---------	------	-------	------------------------

0.00911730	\$121.98	REG	565100	SCH D OF SAUK PRAIRIE
------------	----------	-----	--------	-----------------------

0.00078010	\$10.44	VTAE	000400	MADISON AREA VOCATIONAL TECH DIST
------------	---------	------	--------	-----------------------------------

Parcel Total:	\$198.37
---------------	----------

File Number Total:	\$991.86
--------------------	----------

FILE NO: WR 207 *	DATE OF PURCHASE: 09/20/1993	GRANTOR: EMANUEL PHILIPP II, ET AL
-------------------	------------------------------	------------------------------------

LEGAL DESCRIPTION: T09 R06-E S22 GOV LOT 9	PARCEL NO: 028-0522	CONTROL NO: 71899
--	---------------------	-------------------

18.18	\$14,229.57	0.70177358	\$9,985.94
-------	-------------	------------	------------

0	\$0.00	STAT	999999	STATE OF WISCONSIN
---	--------	------	--------	--------------------

0.00406990	\$40.64	CNTY	56	SAUK COUNTY
------------	---------	------	----	-------------

0.00085960	\$8.58	MUNI	56028	TOWN OF PRAIRIE DU SAC
------------	--------	------	-------	------------------------

0.00911730	\$91.05	REG	565100	SCH D OF SAUK PRAIRIE
------------	---------	-----	--------	-----------------------

0.00078010	\$7.79	VTAE	000400	MADISON AREA VOCATIONAL TECH DIST
------------	--------	------	--------	-----------------------------------

Parcel Total:	\$148.06
---------------	----------

File Number Total:	\$148.06
--------------------	----------



# State of Wisconsin / Department of Natural Resources

Tony Evers , Governor

, Secretary

2/5/2025

## Chapter 70.114 - Aids Payment Worksheet For Tax Year 2024(Payment Year 2025) - Payment Due January 31, 2025

5636 of 7093

FILE NO: WR 266 *		DATE OF PURCHASE: 10/06/1992		GRANTOR: LUKE MCNEELY	
LEGAL DESCRIPTION: T09 R06-E S13 GOV LOT 6		PARCEL NO: 028-0333		CONTROL NO: 70724	
35.7	\$136,208.18	0.70177358	\$95,587.30		
		0	\$0.00	STAT 999999	STATE OF WISCONSIN
		0.00406990	\$389.03	CNTY 56	SAUK COUNTY
		0.00085960	\$82.17	MUNI 56028	TOWN OF PRAIRIE DU SAC
		0.00911730	\$871.50	REG 565100	SCH D OF SAUK PRAIRIE
		0.00078010	\$74.57	VTAE 000400	MADISON AREA VOCATIONAL TECH DIST
Parcel Total:			\$1,417.27		

LEGAL DESCRIPTION: T09 R06-E S14 GOV LOT 5		PARCEL NO: 028-0360		CONTROL NO: 70725	
8.1	\$24,925.95	0.70177358	\$17,492.38		
		0	\$0.00	STAT 999999	STATE OF WISCONSIN
		0.00406990	\$71.19	CNTY 56	SAUK COUNTY
		0.00085960	\$15.04	MUNI 56028	TOWN OF PRAIRIE DU SAC
		0.00911730	\$159.48	REG 565100	SCH D OF SAUK PRAIRIE
		0.00078010	\$13.65	VTAE 000400	MADISON AREA VOCATIONAL TECH DIST
Parcel Total:			\$259.36		

File Number Total:	\$1,676.63
--------------------	------------





# State of Wisconsin / Department of Natural Resources

Tony Evers , Governor

, Secretary

2/5/2025

## Chapter 70.114 - Aids Payment Worksheet For Tax Year 2024(Payment Year 2025) - Payment Due January 31, 2025

5637 of 7093

FILE NO: WR 394 *				DATE OF PURCHASE: 08/17/1995				GRANTOR: BRUCE SCOVILLE			
LEGAL DESCRIPTION: T09 R06-E S20 PT GV LT 2				PARCEL NO: 028 0485-00000				CONTROL NO: 75491			
28.88	\$36,376.87	0.70177358	\$25,528.32								
				0	\$0.00	STAT	999999	STATE OF WISCONSIN			
				0.00406990	\$103.90	CNTY	56	SAUK COUNTY			
				0.00085960	\$21.94	MUNI	56028	TOWN OF PRAIRIE DU SAC			
				0.00911730	\$232.75	REG	565100	SCH D OF SAUK PRAIRIE			
				0.00078010	\$19.92	VTAE	000400	MADISON AREA VOCATIONAL TECH DIST			
Parcel Total:					\$378.51						

File Number Total:					\$378.51						
--------------------	--	--	--	--	----------	--	--	--	--	--	--

FILE NO: WR 403 *				DATE OF PURCHASE: 01/17/1996				GRANTOR: SAUK COUNTY			
LEGAL DESCRIPTION: T09 R06-E S14 GOV LOT 1				PARCEL NO: 028-0354				CONTROL NO: 76460			
34.75	\$35,325.49	0.70177358	\$24,790.50								
				0	\$0.00	STAT	999999	STATE OF WISCONSIN			
				0.00406990	\$100.90	CNTY	56	SAUK COUNTY			
				0.00085960	\$21.31	MUNI	56028	TOWN OF PRAIRIE DU SAC			
				0.00911730	\$226.02	REG	565100	SCH D OF SAUK PRAIRIE			
				0.00078010	\$19.34	VTAE	000400	MADISON AREA VOCATIONAL TECH DIST			
Parcel Total:					\$367.57						

File Number Total:					\$367.57						
--------------------	--	--	--	--	----------	--	--	--	--	--	--



# State of Wisconsin / Department of Natural Resources

Tony Evers , Governor

, Secretary

2/5/2025

## Chapter 70.114 - Aids Payment Worksheet For Tax Year 2024(Payment Year 2025) - Payment Due January 31, 2025

5638 of 7093

FILE NO: WR 619 *		DATE OF PURCHASE: 07/16/2007		GRANTOR: The Nature Conservancy	
LEGAL DESCRIPTION: T09 R06-E S30 PT OF NWSE		PARCEL NO: 097673		CONTROL NO: 97673	
34	\$112,248.67	0.70177358	\$78,773.15		
		0	\$0.00	STAT 999999	STATE OF WISCONSIN
		0.00406990	\$320.60	CNTY 56	SAUK COUNTY
		0.00085960	\$67.71	MUNI 56028	TOWN OF PRAIRIE DU SAC
		0.00911730	\$718.20	REG 565100	SCH D OF SAUK PRAIRIE
		0.00078010	\$61.45	VTAE 000400	MADISON AREA VOCATIONAL TECH DIST
Parcel Total:			\$1,167.96		

LEGAL DESCRIPTION: T09 R06-E S30 PT OF NESE		PARCEL NO: 097674		CONTROL NO: 97674	
20	\$66,028.63	0.70177358	\$46,337.15		
		0	\$0.00	STAT 999999	STATE OF WISCONSIN
		0.00406990	\$188.59	CNTY 56	SAUK COUNTY
		0.00085960	\$39.83	MUNI 56028	TOWN OF PRAIRIE DU SAC
		0.00911730	\$422.47	REG 565100	SCH D OF SAUK PRAIRIE
		0.00078010	\$36.15	VTAE 000400	MADISON AREA VOCATIONAL TECH DIST
Parcel Total:			\$687.04		



# State of Wisconsin / Department of Natural Resources

Tony Evers , Governor

, Secretary

2/5/2025

## Chapter 70.114 - Aids Payment Worksheet For Tax Year 2024(Payment Year 2025) - Payment Due January 31, 2025

5639 of 7093

LEGAL DESCRIPTION: T09 R06-E S30 PT OF SWNE	PARCEL NO: 097675	CONTROL NO: 97675
---	-------------------	-------------------

2.5	\$8,253.58	0.70177358	\$5,792.14	
-----	------------	------------	------------	--

0	\$0.00	STAT	999999	STATE OF WISCONSIN
0.00406990	\$23.57	CNTY	56	SAUK COUNTY
0.00085960	\$4.98	MUNI	56028	TOWN OF PRAIRIE DU SAC
0.00911730	\$52.81	REG	565100	SCH D OF SAUK PRAIRIE
0.00078010	\$4.52	VTAE	000400	MADISON AREA VOCATIONAL TECH DIST

Parcel Total:	\$85.88
---------------	---------

LEGAL DESCRIPTION: T09 R06-E S30 PT OF SENE	PARCEL NO: 097676	CONTROL NO: 97676
---	-------------------	-------------------

8	\$26,411.45	0.70177358	\$18,534.86	
---	-------------	------------	-------------	--

0	\$0.00	STAT	999999	STATE OF WISCONSIN
0.00406990	\$75.44	CNTY	56	SAUK COUNTY
0.00085960	\$15.93	MUNI	56028	TOWN OF PRAIRIE DU SAC
0.00911730	\$168.99	REG	565100	SCH D OF SAUK PRAIRIE
0.00078010	\$14.46	VTAE	000400	MADISON AREA VOCATIONAL TECH DIST

Parcel Total:	\$274.82
---------------	----------

LEGAL DESCRIPTION: T09 R06-E S30 PT OF S2NE	PARCEL NO:	CONTROL NO: 129495
---	------------	--------------------

0.5	\$1,674.79	0.70177358	\$1,175.33	
-----	------------	------------	------------	--

0	\$0.00	STAT	999999	STATE OF WISCONSIN
0.00406990	\$4.78	CNTY	56	SAUK COUNTY
0.00085960	\$1.01	MUNI	56028	TOWN OF PRAIRIE DU SAC
0.00911730	\$10.72	REG	565100	SCH D OF SAUK PRAIRIE
0.00078010	\$0.92	VTAE	000400	MADISON AREA VOCATIONAL TECH DIST

Parcel Total:	\$17.43
---------------	---------



# State of Wisconsin / Department of Natural Resources

Tony Evers , Governor

, Secretary

2/5/2025

## Chapter 70.114 - Aids Payment Worksheet For Tax Year 2024(Payment Year 2025) - Payment Due January 31, 2025

5640 of 7093

File Number Total: \$2,233.13

FILE NO: WR 70018 \*

DATE OF PURCHASE: 08/18/2009

GRANTOR: Frederick J Wyttbach

LEGAL DESCRIPTION: T09 R06-E S21 NENE

PARCEL NO: 028 0492-00000

CONTROL NO: 106960

39.8 \$130,091.08 0.70177358 \$91,294.48

0 \$0.00 STAT 999999 STATE OF WISCONSIN

0.00406990 \$371.56 CNTY 56 SAUK COUNTY

0.00085960 \$78.48 MUNI 56028 TOWN OF PRAIRIE DU SAC

0.00911730 \$832.36 REG 565100 SCH D OF SAUK PRAIRIE

0.00078010 \$71.22 VTAE 000400 MADISON AREA VOCATIONAL TECH DIST

Parcel Total: \$1,353.62

LEGAL DESCRIPTION: T09 R06-E S21 PT OF NWNE

PARCEL NO: 028 0493-00000

CONTROL NO: 106961

38 \$124,207.56 0.70177358 \$87,165.59

0 \$0.00 STAT 999999 STATE OF WISCONSIN

0.00406990 \$354.76 CNTY 56 SAUK COUNTY

0.00085960 \$74.93 MUNI 56028 TOWN OF PRAIRIE DU SAC

0.00911730 \$794.72 REG 565100 SCH D OF SAUK PRAIRIE

0.00078010 \$68.00 VTAE 000400 MADISON AREA VOCATIONAL TECH DIST

Parcel Total: \$1,292.41



# State of Wisconsin / Department of Natural Resources

Tony Evers , Governor

, Secretary

2/5/2025

## Chapter 70.114 - Aids Payment Worksheet For Tax Year 2024(Payment Year 2025) - Payment Due January 31, 2025

5641 of 7093

LEGAL DESCRIPTION: T09 R06-E S22 NWNW	PARCEL NO: 028 0514 00000	CONTROL NO: 106962
---------------------------------------	---------------------------	--------------------

40    \$130,744.80    0.70177358    \$91,753.25

0	\$0.00	STAT	999999	STATE OF WISCONSIN
0.00406990	\$373.43	CNTY	56	SAUK COUNTY
0.00085960	\$78.87	MUNI	56028	TOWN OF PRAIRIE DU SAC
0.00911730	\$836.55	REG	565100	SCH D OF SAUK PRAIRIE
0.00078010	\$71.58	VTAE	000400	MADISON AREA VOCATIONAL TECH DIST

Parcel Total:                    \$1,360.43

LEGAL DESCRIPTION: T09 R06-E S22 GOV LOT 4	PARCEL NO: 028 0515-00000	CONTROL NO: 106963
--	---------------------------	--------------------

54.08    \$176,766.97    0.70177358    \$124,050.39

0	\$0.00	STAT	999999	STATE OF WISCONSIN
0.00406990	\$504.88	CNTY	56	SAUK COUNTY
0.00085960	\$106.63	MUNI	56028	TOWN OF PRAIRIE DU SAC
0.00911730	\$1,131.01	REG	565100	SCH D OF SAUK PRAIRIE
0.00078010	\$96.78	VTAE	000400	MADISON AREA VOCATIONAL TECH DIST

Parcel Total:                    \$1,839.30

LEGAL DESCRIPTION: T09 R06-E S22 GOV LOT 5	PARCEL NO: 028 0516-00000	CONTROL NO: 106964
--	---------------------------	--------------------

49.1    \$160,489.25    0.70177358    \$112,627.11

0	\$0.00	STAT	999999	STATE OF WISCONSIN
0.00406990	\$458.39	CNTY	56	SAUK COUNTY
0.00085960	\$96.81	MUNI	56028	TOWN OF PRAIRIE DU SAC
0.00911730	\$1,026.86	REG	565100	SCH D OF SAUK PRAIRIE
0.00078010	\$87.86	VTAE	000400	MADISON AREA VOCATIONAL TECH DIST

Parcel Total:                    \$1,669.92



# State of Wisconsin / Department of Natural Resources

Tony Evers , Governor

, Secretary

2/5/2025

## Chapter 70.114 - Aids Payment Worksheet For Tax Year 2024(Payment Year 2025) - Payment Due January 31, 2025

5642 of 7093

File Number Total: \$7,515.68

FILE NO: WR 70042 \*

DATE OF PURCHASE: 04/15/2011

GRANTOR: Wisconsin Dept. of Transport

LEGAL DESCRIPTION: T09 R06-E S18 PT OF SESE

PARCEL NO: 0449-10000

CONTROL NO: 122686

1.03 \$490.24 0.70177358 \$344.04

0 \$0.00 STAT 999999 STATE OF WISCONSIN

0.00406990 \$1.40 CNTY 56 SAUK COUNTY

0.00085960 \$0.30 MUNI 56028 TOWN OF PRAIRIE DU SAC

0.00911730 \$3.14 REG 565100 SCH D OF SAUK PRAIRIE

0.00078010 \$0.27 VTAE 000400 MADISON AREA VOCATIONAL TECH DIST

Parcel Total: \$5.11

LEGAL DESCRIPTION: T09 R06-E S19 PT OF NENE

PARCEL NO: 0450-10000

CONTROL NO: 122687

0.79 \$376.02 0.70177358 \$263.88

0 \$0.00 STAT 999999 STATE OF WISCONSIN

0.00406990 \$1.07 CNTY 56 SAUK COUNTY

0.00085960 \$0.23 MUNI 56028 TOWN OF PRAIRIE DU SAC

0.00911730 \$2.41 REG 565100 SCH D OF SAUK PRAIRIE

0.00078010 \$0.21 VTAE 000400 MADISON AREA VOCATIONAL TECH DIST

Parcel Total: \$3.92



# State of Wisconsin / Department of Natural Resources

Tony Evers , Governor

, Secretary

2/5/2025

## Chapter 70.114 - Aids Payment Worksheet For Tax Year 2024(Payment Year 2025) - Payment Due January 31, 2025

5643 of 7093

LEGAL DESCRIPTION: T09 R06-E S20 PT OF NWNW	PARCEL NO: 0475-10000	CONTROL NO: 122688
---	-----------------------	--------------------

9.17	\$4,364.65	0.70177358	\$3,063.00	
------	------------	------------	------------	--

0	\$0.00	STAT	999999	STATE OF WISCONSIN
---	--------	------	--------	--------------------

0.00406990	\$12.47	CNTY	56	SAUK COUNTY
------------	---------	------	----	-------------

0.00085960	\$2.63	MUNI	56028	TOWN OF PRAIRIE DU SAC
------------	--------	------	-------	------------------------

0.00911730	\$27.93	REG	565100	SCH D OF SAUK PRAIRIE
------------	---------	-----	--------	-----------------------

0.00078010	\$2.39	VTAE	000400	MADISON AREA VOCATIONAL TECH DIST
------------	--------	------	--------	-----------------------------------

Parcel Total:	\$45.42	
---------------	---------	--

File Number Total:	\$54.45	
--------------------	---------	--

FILE NO: WR 70043 *	DATE OF PURCHASE: 07/19/2011	GRANTOR: Bonnie Weynand
---------------------	------------------------------	-------------------------

LEGAL DESCRIPTION: T09 R06-E S21 PT GV LT 4	PARCEL NO: 028-0506-00000	CONTROL NO: 122730
---	---------------------------	--------------------

27.5	\$90,001.99	0.70177358	\$63,161.02	
------	-------------	------------	-------------	--

0	\$0.00	STAT	999999	STATE OF WISCONSIN
---	--------	------	--------	--------------------

0.00406990	\$257.06	CNTY	56	SAUK COUNTY
------------	----------	------	----	-------------

0.00085960	\$54.29	MUNI	56028	TOWN OF PRAIRIE DU SAC
------------	---------	------	-------	------------------------

0.00911730	\$575.86	REG	565100	SCH D OF SAUK PRAIRIE
------------	----------	-----	--------	-----------------------

0.00078010	\$49.27	VTAE	000400	MADISON AREA VOCATIONAL TECH DIST
------------	---------	------	--------	-----------------------------------

Parcel Total:	\$936.48	
---------------	----------	--

File Number Total:	\$936.48	
--------------------	----------	--



# State of Wisconsin / Department of Natural Resources

Tony Evers , Governor

, Secretary

2/5/2025

## Chapter 70.114 - Aids Payment Worksheet For Tax Year 2024(Payment Year 2025) - Payment Due January 31, 2025

5644 of 7093

FILE NO: WR 70091 *	DATE OF PURCHASE: 08/13/2020	GRANTOR: Oscar A Henn
LEGAL DESCRIPTION: T09 R06-E S20 PT OF SENW	PARCEL NO: 02804790000	CONTROL NO: 139117
20	\$52,199.80	0.70177358 \$36,632.44
	0	\$0.00 STAT 999999 STATE OF WISCONSIN
	0.00406990	\$149.09 CNTY 56 SAUK COUNTY
	0.00085960	\$31.49 MUNI 56028 TOWN OF PRAIRIE DU SAC
	0.00911730	\$333.99 REG 565100 SCH D OF SAUK PRAIRIE
	0.00078010	\$28.58 VTAE 000400 MADISON AREA VOCATIONAL TECH DIST
Parcel Total:		\$543.15

File Number Total:	\$543.15
--------------------	----------

FILE NO: WR 70094 *	DATE OF PURCHASE: 01/26/2021	GRANTOR: F&K Farms LLC
LEGAL DESCRIPTION: T09 R06-E S19 PT OF SWNE	PARCEL NO: 028045400000	CONTROL NO: 141941
3.7	\$5,352.80	0.70177358 \$3,756.46
	0	\$0.00 STAT 999999 STATE OF WISCONSIN
	0.00406990	\$15.29 CNTY 56 SAUK COUNTY
	0.00085960	\$3.23 MUNI 56028 TOWN OF PRAIRIE DU SAC
	0.00911730	\$34.25 REG 565100 SCH D OF SAUK PRAIRIE
	0.00078010	\$2.93 VTAE 000400 MADISON AREA VOCATIONAL TECH DIST
Parcel Total:		\$55.70

File Number Total:	\$55.70
--------------------	---------

Municipality Total:	\$16,119.82
---------------------	-------------





# State of Wisconsin / Department of Natural Resources

Tony Evers , Governor

, Secretary

2/5/2025

## Chapter 70.114 - Aids Payment Worksheet For Tax Year 2024(Payment Year 2025) - Payment Due January 31, 2025

5645 of 7093

DETAIL FOR TOWN OF SPRING GREEN, SAUK COUNTY

Acres	Est. Adjust. Purch. Price	Level of Assessment	Adjusted Local Value	Net Gen. Tax Rate	Calc. Aid Pay Amount	Taxing Jurisdiction Type	Code	Description
FILE NO: WR 205 *			DATE OF PURCHASE: 01/28/1992			GRANTOR: MYRON CARPENTER, ET AL		
LEGAL DESCRIPTION: T08 R04-E S19 PT OF SWNE				PARCEL NO: 032-1068-00000		CONTROL NO: 69931		
1.83	\$1,968.26	0.88625809	\$1,744.38					
				0	\$0.00	STAT	999999	STATE OF WISCONSIN
				0.00328920	\$5.74	CNTY	56	SAUK COUNTY
				0.00285850	\$4.99	MUNI	56032	TOWN OF SPRING GREEN
				0.00731310	\$12.76	REG	565523	SCH D OF RIVER VALLEY (SPRING GREEN)
				0.00063050	\$1.10	VTAE	000400	MADISON AREA VOCATIONAL TECH DIST
Parcel Total:					\$24.59			

LEGAL DESCRIPTION: T08 R04-E S19 SENW				PARCEL NO: 032-1075-00000		CONTROL NO: 69932		
40	\$37,757.86	0.88625809	\$33,463.21					
				0	\$0.00	STAT	999999	STATE OF WISCONSIN
				0.00328920	\$110.07	CNTY	56	SAUK COUNTY
				0.00285850	\$95.66	MUNI	56032	TOWN OF SPRING GREEN
				0.00731310	\$244.72	REG	565523	SCH D OF RIVER VALLEY (SPRING GREEN)
				0.00063050	\$21.10	VTAE	000400	MADISON AREA VOCATIONAL TECH DIST
Parcel Total:					\$471.55			



# State of Wisconsin / Department of Natural Resources

Tony Evers , Governor

, Secretary

2/5/2025

## Chapter 70.114 - Aids Payment Worksheet For Tax Year 2024(Payment Year 2025) - Payment Due January 31, 2025

5646 of 7093

LEGAL DESCRIPTION: T08 R04-E S19 PT GOV LT 2	PARCEL NO: 032-1079-00000	CONTROL NO: 69933
--	---------------------------	-------------------

30.72	\$36,766.92	0.88625809	\$32,584.98
-------	-------------	------------	-------------

0	\$0.00	STAT	999999	STATE OF WISCONSIN
0.00328920	\$107.18	CNTY	56	SAUK COUNTY
0.00285850	\$93.15	MUNI	56032	TOWN OF SPRING GREEN
0.00731310	\$238.30	REG	565523	SCH D OF RIVER VALLEY (SPRING GREEN)
0.00063050	\$20.54	VTAE	000400	MADISON AREA VOCATIONAL TECH DIST

Parcel Total:	\$459.17
---------------	----------

LEGAL DESCRIPTION: T08 R04-E S19 GOV LT 3	PARCEL NO: 032-1080-00000	CONTROL NO: 69934
---	---------------------------	-------------------

35.08	\$41,183.58	0.88625809	\$36,499.28
-------	-------------	------------	-------------

0	\$0.00	STAT	999999	STATE OF WISCONSIN
0.00328920	\$120.05	CNTY	56	SAUK COUNTY
0.00285850	\$104.33	MUNI	56032	TOWN OF SPRING GREEN
0.00731310	\$266.92	REG	565523	SCH D OF RIVER VALLEY (SPRING GREEN)
0.00063050	\$23.01	VTAE	000400	MADISON AREA VOCATIONAL TECH DIST

Parcel Total:	\$514.31
---------------	----------

LEGAL DESCRIPTION: T08 R04-E S19 GOV LT 4	PARCEL NO: 032-1081-00000	CONTROL NO: 69935
---	---------------------------	-------------------

32	\$37,264.09	0.88625809	\$33,025.60
----	-------------	------------	-------------

0	\$0.00	STAT	999999	STATE OF WISCONSIN
0.00328920	\$108.63	CNTY	56	SAUK COUNTY
0.00285850	\$94.41	MUNI	56032	TOWN OF SPRING GREEN
0.00731310	\$241.52	REG	565523	SCH D OF RIVER VALLEY (SPRING GREEN)
0.00063050	\$20.82	VTAE	000400	MADISON AREA VOCATIONAL TECH DIST

Parcel Total:	\$465.38
---------------	----------



# State of Wisconsin / Department of Natural Resources

Tony Evers , Governor

, Secretary

2/5/2025

## Chapter 70.114 - Aids Payment Worksheet For Tax Year 2024(Payment Year 2025) - Payment Due January 31, 2025

5647 of 7093

File Number Total: \$1,935.00

FILE NO: WR 212 \*

DATE OF PURCHASE: 03/30/1992

GRANTOR: JOHN BRUMMER

LEGAL DESCRIPTION: T08 R03-E S13 PT OF SENW

PARCEL NO: 032-0661-00000

CONTROL NO: 70834

9.75 \$52,999.94 0.88625809 \$46,971.63

0 \$0.00 STAT 999999 STATE OF WISCONSIN

0.00328920 \$154.50 CNTY 56 SAUK COUNTY

0.00285850 \$134.27 MUNI 56032 TOWN OF SPRING GREEN

0.00731310 \$343.51 REG 565523 SCH D OF RIVER VALLEY (SPRING GREEN)

0.00063050 \$29.62 VTAE 000400 MADISON AREA VOCATIONAL TECH DIST

Parcel Total: \$661.90

LEGAL DESCRIPTION: T08 R03-E S13 PT GV LT 3

PARCEL NO: 032-0672-00000

CONTROL NO: 70835

26 \$50,159.93 0.88625809 \$44,454.64

0 \$0.00 STAT 999999 STATE OF WISCONSIN

0.00328920 \$146.22 CNTY 56 SAUK COUNTY

0.00285850 \$127.08 MUNI 56032 TOWN OF SPRING GREEN

0.00731310 \$325.10 REG 565523 SCH D OF RIVER VALLEY (SPRING GREEN)

0.00063050 \$28.03 VTAE 000400 MADISON AREA VOCATIONAL TECH DIST

Parcel Total: \$626.43



# State of Wisconsin / Department of Natural Resources

Tony Evers , Governor

, Secretary

2/5/2025

## Chapter 70.114 - Aids Payment Worksheet For Tax Year 2024(Payment Year 2025) - Payment Due January 31, 2025

5648 of 7093

LEGAL DESCRIPTION: T08 R03-E S13 PT GV LT 4	PARCEL NO: 032-0673-00000	CONTROL NO: 70836
---	---------------------------	-------------------

52.8     \$64,829.92     0.88625809     \$57,456.04

0	\$0.00	STAT	999999	STATE OF WISCONSIN
0.00328920	\$188.99	CNTY	56	SAUK COUNTY
0.00285850	\$164.24	MUNI	56032	TOWN OF SPRING GREEN
0.00731310	\$420.18	REG	565523	SCH D OF RIVER VALLEY (SPRING GREEN)
0.00063050	\$36.23	VTAE	000400	MADISON AREA VOCATIONAL TECH DIST

Parcel Total:                     \$809.64

LEGAL DESCRIPTION: T08 R03-E S14 GOV LOT 1	PARCEL NO: 032-0684-00000	CONTROL NO: 70837
--	---------------------------	-------------------

62.4     \$166,093.04     0.88625809     \$147,201.30

0	\$0.00	STAT	999999	STATE OF WISCONSIN
0.00328920	\$484.18	CNTY	56	SAUK COUNTY
0.00285850	\$420.78	MUNI	56032	TOWN OF SPRING GREEN
0.00731310	\$1,076.50	REG	565523	SCH D OF RIVER VALLEY (SPRING GREEN)
0.00063050	\$92.81	VTAE	000400	MADISON AREA VOCATIONAL TECH DIST

Parcel Total:                     \$2,074.27

LEGAL DESCRIPTION: T08 R03-E S14 GOV LOT 2	PARCEL NO: 032-0685-00000	CONTROL NO: 70838
--	---------------------------	-------------------

68.16     \$196,379.70     0.88625809     \$174,043.09

0	\$0.00	STAT	999999	STATE OF WISCONSIN
0.00328920	\$572.47	CNTY	56	SAUK COUNTY
0.00285850	\$497.51	MUNI	56032	TOWN OF SPRING GREEN
0.00731310	\$1,272.80	REG	565523	SCH D OF RIVER VALLEY (SPRING GREEN)
0.00063050	\$109.73	VTAE	000400	MADISON AREA VOCATIONAL TECH DIST

Parcel Total:                     \$2,452.51



# State of Wisconsin / Department of Natural Resources

Tony Evers , Governor

, Secretary

2/5/2025

## Chapter 70.114 - Aids Payment Worksheet For Tax Year 2024(Payment Year 2025) - Payment Due January 31, 2025

5649 of 7093

LEGAL DESCRIPTION: T08 R03-E S14 GOV LOT 3				PARCEL NO: 032-0686-00000				CONTROL NO: 70839	
32.16	\$32,649.92	0.88625809	\$28,936.26						
				0	\$0.00	STAT	999999	STATE OF WISCONSIN	
				0.00328920	\$95.18	CNTY	56	SAUK COUNTY	
				0.00285850	\$82.72	MUNI	56032	TOWN OF SPRING GREEN	
				0.00731310	\$211.61	REG	565523	SCH D OF RIVER VALLEY (SPRING GREEN)	
				0.00063050	\$18.24	VTAE	000400	MADISON AREA VOCATIONAL TECH DIST	
				Parcel Total:	\$407.75				

LEGAL DESCRIPTION: T08 R03-E S14 GOV LOT 4				PARCEL NO: 032-0688-00000				CONTROL NO: 70840	
41.5	\$38,803.28	0.88625809	\$34,389.73						
				0	\$0.00	STAT	999999	STATE OF WISCONSIN	
				0.00328920	\$113.12	CNTY	56	SAUK COUNTY	
				0.00285850	\$98.30	MUNI	56032	TOWN OF SPRING GREEN	
				0.00731310	\$251.50	REG	565523	SCH D OF RIVER VALLEY (SPRING GREEN)	
				0.00063050	\$21.68	VTAE	000400	MADISON AREA VOCATIONAL TECH DIST	
				Parcel Total:	\$484.60				

LEGAL DESCRIPTION: T08 R03-E S15 PT OF NENE				PARCEL NO: 032-0689-00000				CONTROL NO: 70841	
26.67	\$38,803.28	0.88625809	\$34,389.73						
				0	\$0.00	STAT	999999	STATE OF WISCONSIN	
				0.00328920	\$113.12	CNTY	56	SAUK COUNTY	
				0.00285850	\$98.30	MUNI	56032	TOWN OF SPRING GREEN	
				0.00731310	\$251.50	REG	565523	SCH D OF RIVER VALLEY (SPRING GREEN)	
				0.00063050	\$21.68	VTAE	000400	MADISON AREA VOCATIONAL TECH DIST	
				Parcel Total:	\$484.60				



# State of Wisconsin / Department of Natural Resources

Tony Evers , Governor

, Secretary

2/5/2025

## Chapter 70.114 - Aids Payment Worksheet For Tax Year 2024(Payment Year 2025) - Payment Due January 31, 2025

5650 of 7093

LEGAL DESCRIPTION: T08 R03-E S15 PT GV LT 1	PARCEL NO: 032-0694-00000	CONTROL NO: 70842
---	---------------------------	-------------------

54.77    \$58,203.22    0.88625809    \$51,583.08

0	\$0.00	STAT	999999	STATE OF WISCONSIN
0.00328920	\$169.67	CNTY	56	SAUK COUNTY
0.00285850	\$147.45	MUNI	56032	TOWN OF SPRING GREEN
0.00731310	\$377.23	REG	565523	SCH D OF RIVER VALLEY (SPRING GREEN)
0.00063050	\$32.52	VTAE	000400	MADISON AREA VOCATIONAL TECH DIST

Parcel Total:                    \$726.87

LEGAL DESCRIPTION: T08 R03-E S15 PT GV LT 2	PARCEL NO: 032-0698-00000	CONTROL NO: 70843
---	---------------------------	-------------------

5.5    \$3,313.35    0.88625809    \$2,936.48

0	\$0.00	STAT	999999	STATE OF WISCONSIN
0.00328920	\$9.66	CNTY	56	SAUK COUNTY
0.00285850	\$8.39	MUNI	56032	TOWN OF SPRING GREEN
0.00731310	\$21.47	REG	565523	SCH D OF RIVER VALLEY (SPRING GREEN)
0.00063050	\$1.85	VTAE	000400	MADISON AREA VOCATIONAL TECH DIST

Parcel Total:                    \$41.37

LEGAL DESCRIPTION: T08 R03-E S13 PT OF SWNW	PARCEL NO: 032-0659-00000	CONTROL NO: 75676
---	---------------------------	-------------------

10    \$48,807.35    0.88625809    \$43,255.91

0	\$0.00	STAT	999999	STATE OF WISCONSIN
0.00328920	\$142.28	CNTY	56	SAUK COUNTY
0.00285850	\$123.65	MUNI	56032	TOWN OF SPRING GREEN
0.00731310	\$316.34	REG	565523	SCH D OF RIVER VALLEY (SPRING GREEN)
0.00063050	\$27.27	VTAE	000400	MADISON AREA VOCATIONAL TECH DIST

Parcel Total:                    \$609.54



# State of Wisconsin / Department of Natural Resources

Tony Evers , Governor

, Secretary

2/5/2025

## Chapter 70.114 - Aids Payment Worksheet For Tax Year 2024(Payment Year 2025) - Payment Due January 31, 2025

5651 of 7093

File Number Total: \$9,379.48

FILE NO: WR 220 \*

DATE OF PURCHASE: 03/13/1992

GRANTOR: BRUCE BOWDEN, ET AL

LEGAL DESCRIPTION: T08 R03-E S24 PT GV LT 5

PARCEL NO: 032-0799-00000

CONTROL NO: 70136

20.2 \$17,196.72 0.88625809 \$15,240.73

0 \$0.00 STAT 999999 STATE OF WISCONSIN

0.00328920 \$50.13 CNTY 56 SAUK COUNTY

0.00285850 \$43.57 MUNI 56032 TOWN OF SPRING GREEN

0.00731310 \$111.46 REG 565523 SCH D OF RIVER VALLEY (SPRING GREEN)

0.00063050 \$9.61 VTAE 000400 MADISON AREA VOCATIONAL TECH DIST

Parcel Total: \$214.77

File Number Total: \$214.77

FILE NO: WR 236 \*

DATE OF PURCHASE: 03/30/1992

GRANTOR: MILO MERCER

LEGAL DESCRIPTION: T08 R03-E S18 PT GV LT 6

PARCEL NO: 032-0797-0000

CONTROL NO: 70003

26.49 \$26,220.74 0.88625809 \$23,238.34

0 \$0.00 STAT 999999 STATE OF WISCONSIN

0.00328920 \$76.44 CNTY 56 SAUK COUNTY

0.00285850 \$66.43 MUNI 56032 TOWN OF SPRING GREEN

0.00731310 \$169.95 REG 565523 SCH D OF RIVER VALLEY (SPRING GREEN)

0.00063050 \$14.65 VTAE 000400 MADISON AREA VOCATIONAL TECH DIST

Parcel Total: \$327.47

File Number Total: \$327.47



# State of Wisconsin / Department of Natural Resources

Tony Evers , Governor

, Secretary

2/5/2025

## Chapter 70.114 - Aids Payment Worksheet For Tax Year 2024(Payment Year 2025) - Payment Due January 31, 2025

5652 of 7093

FILE NO: WR 288 *		DATE OF PURCHASE: 03/12/1993		GRANTOR: THE SPRINGS, INC.	
LEGAL DESCRIPTION: T08 R04-E S18 PT OF SWSE		PARCEL NO: 032-1023		CONTROL NO: 71279	
1.35	\$1,332.14	0.88625809	\$1,180.62		
		0	\$0.00	STAT 999999	STATE OF WISCONSIN
		0.00328920	\$3.88	CNTY 56	SAUK COUNTY
		0.00285850	\$3.37	MUNI 56032	TOWN OF SPRING GREEN
		0.00731310	\$8.63	REG 565523	SCH D OF RIVER VALLEY (SPRING GREEN)
		0.00063050	\$0.74	VTAE 000400	MADISON AREA VOCATIONAL TECH DIST
Parcel Total:			\$16.62		

LEGAL DESCRIPTION: T08 R04-E S18 PT OF SESE		PARCEL NO: 032-0124		CONTROL NO: 71280	
10	\$9,867.74	0.88625809	\$8,745.36		
		0	\$0.00	STAT 999999	STATE OF WISCONSIN
		0.00328920	\$28.77	CNTY 56	SAUK COUNTY
		0.00285850	\$25.00	MUNI 56032	TOWN OF SPRING GREEN
		0.00731310	\$63.96	REG 565523	SCH D OF RIVER VALLEY (SPRING GREEN)
		0.00063050	\$5.51	VTAE 000400	MADISON AREA VOCATIONAL TECH DIST
Parcel Total:			\$123.24		





# State of Wisconsin / Department of Natural Resources

Tony Evers , Governor

, Secretary

2/5/2025

## Chapter 70.114 - Aids Payment Worksheet For Tax Year 2024(Payment Year 2025) - Payment Due January 31, 2025

5653 of 7093

LEGAL DESCRIPTION: T08 R04-E S19 NENE				PARCEL NO: 032-1064				CONTROL NO: 71281			
40	\$39,470.95	0.88625809	\$34,981.45	0	\$0.00	STAT	999999	STATE OF WISCONSIN			
				0.00328920	\$115.06	CNTY	56	SAUK COUNTY			
				0.00285850	\$100.00	MUNI	56032	TOWN OF SPRING GREEN			
				0.00731310	\$255.82	REG	565523	SCH D OF RIVER VALLEY (SPRING GREEN)			
				0.00063050	\$22.06	VTAE	000400	MADISON AREA VOCATIONAL TECH DIST			
Parcel Total:				\$492.94							

LEGAL DESCRIPTION: T08 R04-E S19 NWNE				PARCEL NO: 032-1065/1066				CONTROL NO: 71282			
40	\$39,470.95	0.88625809	\$34,981.45	0	\$0.00	STAT	999999	STATE OF WISCONSIN			
				0.00328920	\$115.06	CNTY	56	SAUK COUNTY			
				0.00285850	\$100.00	MUNI	56032	TOWN OF SPRING GREEN			
				0.00731310	\$255.82	REG	565523	SCH D OF RIVER VALLEY (SPRING GREEN)			
				0.00063050	\$22.06	VTAE	000400	MADISON AREA VOCATIONAL TECH DIST			
Parcel Total:				\$492.94							

LEGAL DESCRIPTION: T08 R04-E S19 PT OF SWNE				PARCEL NO: 032-1067/1069				CONTROL NO: 71283			
38.17	\$37,665.15	0.88625809	\$33,381.05	0	\$0.00	STAT	999999	STATE OF WISCONSIN			
				0.00328920	\$109.80	CNTY	56	SAUK COUNTY			
				0.00285850	\$95.42	MUNI	56032	TOWN OF SPRING GREEN			
				0.00731310	\$244.12	REG	565523	SCH D OF RIVER VALLEY (SPRING GREEN)			
				0.00063050	\$21.05	VTAE	000400	MADISON AREA VOCATIONAL TECH DIST			
Parcel Total:				\$470.39							



# State of Wisconsin / Department of Natural Resources

Tony Evers , Governor

, Secretary

2/5/2025

## Chapter 70.114 - Aids Payment Worksheet For Tax Year 2024(Payment Year 2025) - Payment Due January 31, 2025

5654 of 7093

LEGAL DESCRIPTION: T08 R04-E S19 SENE	PARCEL NO: 032-1070	CONTROL NO: 71284
---------------------------------------	---------------------	-------------------

40	\$39,470.95	0.88625809	\$34,981.45	
----	-------------	------------	-------------	--

0	\$0.00	STAT	999999	STATE OF WISCONSIN
0.00328920	\$115.06	CNTY	56	SAUK COUNTY
0.00285850	\$100.00	MUNI	56032	TOWN OF SPRING GREEN
0.00731310	\$255.82	REG	565523	SCH D OF RIVER VALLEY (SPRING GREEN)
0.00063050	\$22.06	VTAE	000400	MADISON AREA VOCATIONAL TECH DIST

Parcel Total:	\$492.94
---------------	----------

LEGAL DESCRIPTION: T08 R04-E S19 PT GOV LT 1	PARCEL NO: 032-1076	CONTROL NO: 71285
--	---------------------	-------------------

64.11	\$63,262.06	0.88625809	\$56,066.51	
-------	-------------	------------	-------------	--

0	\$0.00	STAT	999999	STATE OF WISCONSIN
0.00328920	\$184.42	CNTY	56	SAUK COUNTY
0.00285850	\$160.27	MUNI	56032	TOWN OF SPRING GREEN
0.00731310	\$410.02	REG	565523	SCH D OF RIVER VALLEY (SPRING GREEN)
0.00063050	\$35.35	VTAE	000400	MADISON AREA VOCATIONAL TECH DIST

Parcel Total:	\$790.06
---------------	----------

LEGAL DESCRIPTION: T08 R04-E S19 PT GOV LT 2	PARCEL NO: 032-1078	CONTROL NO: 71286
--	---------------------	-------------------

27	\$26,642.89	0.88625809	\$23,612.48	
----	-------------	------------	-------------	--

0	\$0.00	STAT	999999	STATE OF WISCONSIN
0.00328920	\$77.67	CNTY	56	SAUK COUNTY
0.00285850	\$67.50	MUNI	56032	TOWN OF SPRING GREEN
0.00731310	\$172.68	REG	565523	SCH D OF RIVER VALLEY (SPRING GREEN)
0.00063050	\$14.89	VTAE	000400	MADISON AREA VOCATIONAL TECH DIST

Parcel Total:	\$332.74
---------------	----------



# State of Wisconsin / Department of Natural Resources

Tony Evers , Governor

, Secretary

2/5/2025

## Chapter 70.114 - Aids Payment Worksheet For Tax Year 2024(Payment Year 2025) - Payment Due January 31, 2025

5655 of 7093

LEGAL DESCRIPTION: T08 R04-E S20 GOV LOT 6	PARCEL NO: 032-1086	CONTROL NO: 71287
--	---------------------	-------------------

19.37	\$19,113.81	0.88625809	\$16,939.77	
-------	-------------	------------	-------------	--

0	\$0.00	STAT	999999	STATE OF WISCONSIN
0.00328920	\$55.72	CNTY	56	SAUK COUNTY
0.00285850	\$48.42	MUNI	56032	TOWN OF SPRING GREEN
0.00731310	\$123.88	REG	565523	SCH D OF RIVER VALLEY (SPRING GREEN)
0.00063050	\$10.68	VTAE	000400	MADISON AREA VOCATIONAL TECH DIST

Parcel Total:	\$238.70
---------------	----------

File Number Total:	\$3,450.57
--------------------	------------

FILE NO: WR 289 *	DATE OF PURCHASE: 04/24/1993	GRANTOR: RICHARD URFER
-------------------	------------------------------	------------------------

LEGAL DESCRIPTION: T08 R04-E S03 W1/2 FR LOT 4	PARCEL NO: 032-0816	CONTROL NO: 71371
--	---------------------	-------------------

33	\$40,786.65	0.88625809	\$36,147.50	
----	-------------	------------	-------------	--

0	\$0.00	STAT	999999	STATE OF WISCONSIN
0.00328920	\$118.90	CNTY	56	SAUK COUNTY
0.00285850	\$103.33	MUNI	56032	TOWN OF SPRING GREEN
0.00731310	\$264.35	REG	565523	SCH D OF RIVER VALLEY (SPRING GREEN)
0.00063050	\$22.79	VTAE	000400	MADISON AREA VOCATIONAL TECH DIST

Parcel Total:	\$509.37
---------------	----------

File Number Total:	\$509.37
--------------------	----------



# State of Wisconsin / Department of Natural Resources

Tony Evers , Governor

, Secretary

2/5/2025

## Chapter 70.114 - Aids Payment Worksheet For Tax Year 2024(Payment Year 2025) - Payment Due January 31, 2025

5656 of 7093

FILE NO: WR 297 *		DATE OF PURCHASE: 05/12/1993			GRANTOR: ROBERT TENNANT, ET AL			
LEGAL DESCRIPTION: T08 R04-E S19 NW OF NENW				PARCEL NO: 032-1072		CONTROL NO: 71505		
10	\$9,867.74	0.88625809	\$8,745.36					
				0	\$0.00	STAT	999999	STATE OF WISCONSIN
				0.00328920	\$28.77	CNTY	56	SAUK COUNTY
				0.00285850	\$25.00	MUNI	56032	TOWN OF SPRING GREEN
				0.00731310	\$63.96	REG	565523	SCH D OF RIVER VALLEY (SPRING GREEN)
				0.00063050	\$5.51	VTAE	000400	MADISON AREA VOCATIONAL TECH DIST
Parcel Total:					\$123.24			

File Number Total:		\$123.24					
--------------------	--	----------	--	--	--	--	--

FILE NO: WR 300 *		DATE OF PURCHASE: 05/03/1993			GRANTOR: MILFORD SIMONSON			
LEGAL DESCRIPTION: T08 R03-E S18 LT6-CSM33				PARCEL NO: 73643		CONTROL NO: 73643		
2	\$6,578.49	0.88625809	\$5,830.24					
				0	\$0.00	STAT	999999	STATE OF WISCONSIN
				0.00328920	\$19.18	CNTY	56	SAUK COUNTY
				0.00285850	\$16.67	MUNI	56032	TOWN OF SPRING GREEN
				0.00731310	\$42.64	REG	565523	SCH D OF RIVER VALLEY (SPRING GREEN)
				0.00063050	\$3.68	VTAE	000400	MADISON AREA VOCATIONAL TECH DIST
Parcel Total:					\$82.17			

File Number Total:		\$82.17					
--------------------	--	---------	--	--	--	--	--



# State of Wisconsin / Department of Natural Resources

Tony Evers , Governor

, Secretary

2/5/2025

## Chapter 70.114 - Aids Payment Worksheet For Tax Year 2024(Payment Year 2025) - Payment Due January 31, 2025

5657 of 7093

FILE NO: WR 317 *		DATE OF PURCHASE: 12/30/1993			GRANTOR: DANIEL RUETTEN			
LEGAL DESCRIPTION: T08 R03-E S13 PT GV LT 3				PARCEL NO: 671-10-0000		CONTROL NO: 72179		
4.1	\$6,808.74	0.88625809	\$6,034.30					
				0	\$0.00	STAT	999999	STATE OF WISCONSIN
				0.00328920	\$19.85	CNTY	56	SAUK COUNTY
				0.00285850	\$17.25	MUNI	56032	TOWN OF SPRING GREEN
				0.00731310	\$44.13	REG	565523	SCH D OF RIVER VALLEY (SPRING GREEN)
				0.00063050	\$3.80	VTAE	000400	MADISON AREA VOCATIONAL TECH DIST
Parcel Total:					\$85.03			

LEGAL DESCRIPTION: T08 R03-E S13 PT GV LT 4		PARCEL NO: 671-10-0000			CONTROL NO: 72180			
5	\$8,321.79	0.88625809	\$7,375.26					
				0	\$0.00	STAT	999999	STATE OF WISCONSIN
				0.00328920	\$24.26	CNTY	56	SAUK COUNTY
				0.00285850	\$21.08	MUNI	56032	TOWN OF SPRING GREEN
				0.00731310	\$53.94	REG	565523	SCH D OF RIVER VALLEY (SPRING GREEN)
				0.00063050	\$4.65	VTAE	000400	MADISON AREA VOCATIONAL TECH DIST
Parcel Total:					\$103.93			

File Number Total:					\$188.96			
--------------------	--	--	--	--	----------	--	--	--



# State of Wisconsin / Department of Natural Resources

Tony Evers , Governor

, Secretary

2/5/2025

## Chapter 70.114 - Aids Payment Worksheet For Tax Year 2024(Payment Year 2025) - Payment Due January 31, 2025

5658 of 7093

FILE NO: WR 368 *		DATE OF PURCHASE: 12/23/1994			GRANTOR: DONALD GOPLIN ET AL			
LEGAL DESCRIPTION: T08 R04-E S19 SW OF NENW				PARCEL NO: 032-1073		CONTROL NO: 73887		
10	\$9,407.74	0.88625809	\$8,337.69					
				0	\$0.00	STAT	999999	STATE OF WISCONSIN
				0.00328920	\$27.42	CNTY	56	SAUK COUNTY
				0.00285850	\$23.83	MUNI	56032	TOWN OF SPRING GREEN
				0.00731310	\$60.97	REG	565523	SCH D OF RIVER VALLEY (SPRING GREEN)
				0.00063050	\$5.26	VTAE	000400	MADISON AREA VOCATIONAL TECH DIST
Parcel Total:					\$117.48			

File Number Total:		\$117.48					
--------------------	--	----------	--	--	--	--	--

FILE NO: WR 376 *		DATE OF PURCHASE: 03/14/1995			GRANTOR: JOHN L NIEMANN, JR.			
LEGAL DESCRIPTION: T08 R04-E S09 PT GV LT 6				PARCEL NO: 032 0988-00000		CONTROL NO: 74460		
25	\$12,882.72	0.88625809	\$11,417.41					
				0	\$0.00	STAT	999999	STATE OF WISCONSIN
				0.00328920	\$37.55	CNTY	56	SAUK COUNTY
				0.00285850	\$32.64	MUNI	56032	TOWN OF SPRING GREEN
				0.00731310	\$83.50	REG	565523	SCH D OF RIVER VALLEY (SPRING GREEN)
				0.00063050	\$7.20	VTAE	000400	MADISON AREA VOCATIONAL TECH DIST
Parcel Total:					\$160.89			



# State of Wisconsin / Department of Natural Resources

Tony Evers , Governor

, Secretary

2/5/2025

## Chapter 70.114 - Aids Payment Worksheet For Tax Year 2024(Payment Year 2025) - Payment Due January 31, 2025

5659 of 7093

LEGAL DESCRIPTION: T08 R04-E S04 PT OF SWSE      PARCEL NO: 032 0843-00000      CONTROL NO: 74461

28.7      \$21,127.66      0.88625809      \$18,724.56

0      \$0.00      STAT      999999      STATE OF WISCONSIN

0.00328920      \$61.59      CNTY      56      SAUK COUNTY

0.00285850      \$53.52      MUNI      56032      TOWN OF SPRING GREEN

0.00731310      \$136.94      REG      565523      SCH D OF RIVER VALLEY (SPRING GREEN)

0.00063050      \$11.81      VTAE      000400      MADISON AREA VOCATIONAL TECH DIST

Parcel Total:      \$263.86

LEGAL DESCRIPTION: T08 R04-E S09 PT GV LT 6      PARCEL NO: 032 0988-00000      CONTROL NO: 97848

12      \$6,121.96      0.88625809      \$5,425.64

0      \$0.00      STAT      999999      STATE OF WISCONSIN

0.00328920      \$17.85      CNTY      56      SAUK COUNTY

0.00285850      \$15.51      MUNI      56032      TOWN OF SPRING GREEN

0.00731310      \$39.68      REG      565523      SCH D OF RIVER VALLEY (SPRING GREEN)

0.00063050      \$3.42      VTAE      000400      MADISON AREA VOCATIONAL TECH DIST

Parcel Total:      \$76.46

File Number Total:      \$501.21



# State of Wisconsin / Department of Natural Resources

Tony Evers , Governor

, Secretary

2/5/2025

## Chapter 70.114 - Aids Payment Worksheet For Tax Year 2024(Payment Year 2025) - Payment Due January 31, 2025

5660 of 7093

FILE NO: WR 491 *				DATE OF PURCHASE: 06/25/1999				GRANTOR: SAUK COUNTY			
LEGAL DESCRIPTION: T08 R03-E S17 PT OF SWNW				PARCEL NO: 032-0720				CONTROL NO: 81566			
1.4	\$207.49	0.88625809	\$183.89								
				0	\$0.00	STAT	999999	STATE OF WISCONSIN			
				0.00328920	\$0.60	CNTY	56	SAUK COUNTY			
				0.00285850	\$0.53	MUNI	56032	TOWN OF SPRING GREEN			
				0.00731310	\$1.34	REG	565523	SCH D OF RIVER VALLEY (SPRING GREEN)			
				0.00063050	\$0.12	VTAE	000400	MADISON AREA VOCATIONAL TECH DIST			
				Parcel Total:		\$2.59					

				File Number Total:		\$2.59					
--	--	--	--	--------------------	--	--------	--	--	--	--	--

FILE NO: WR 530 *				DATE OF PURCHASE: 01/02/2003				GRANTOR: BAXTER M RADEL			
LEGAL DESCRIPTION: T08 R04-E S03 GOV LOT 3				PARCEL NO: 0814-00000				CONTROL NO: 89430			
43.86	\$81,556.81	0.88625809	\$72,280.38								
				0	\$0.00	STAT	999999	STATE OF WISCONSIN			
				0.00328920	\$237.75	CNTY	56	SAUK COUNTY			
				0.00285850	\$206.62	MUNI	56032	TOWN OF SPRING GREEN			
				0.00731310	\$528.60	REG	565523	SCH D OF RIVER VALLEY (SPRING GREEN)			
				0.00063050	\$45.57	VTAE	000400	MADISON AREA VOCATIONAL TECH DIST			
				Parcel Total:		\$1,018.54					





# State of Wisconsin / Department of Natural Resources

Tony Evers , Governor

, Secretary

2/5/2025

## Chapter 70.114 - Aids Payment Worksheet For Tax Year 2024(Payment Year 2025) - Payment Due January 31, 2025

5661 of 7093

LEGAL DESCRIPTION: T08 R04-E S03 PT OF SENW	PARCEL NO: 0807-100000	CONTROL NO: 89431
---	------------------------	-------------------

5.14	\$15,817.24	0.88625809	\$14,018.16	
------	-------------	------------	-------------	--

0	\$0.00	STAT	999999	STATE OF WISCONSIN
0.00328920	\$46.11	CNTY	56	SAUK COUNTY
0.00285850	\$40.07	MUNI	56032	TOWN OF SPRING GREEN
0.00731310	\$102.52	REG	565523	SCH D OF RIVER VALLEY (SPRING GREEN)
0.00063050	\$8.84	VTAE	000400	MADISON AREA VOCATIONAL TECH DIST

Parcel Total:	\$197.54
---------------	----------

LEGAL DESCRIPTION: T08 R04-E S03 PT GV LT 1	PARCEL NO: 0809-100000	CONTROL NO: 89432
---	------------------------	-------------------

3.94	\$12,357.75	0.88625809	\$10,952.16	
------	-------------	------------	-------------	--

0	\$0.00	STAT	999999	STATE OF WISCONSIN
0.00328920	\$36.02	CNTY	56	SAUK COUNTY
0.00285850	\$31.31	MUNI	56032	TOWN OF SPRING GREEN
0.00731310	\$80.09	REG	565523	SCH D OF RIVER VALLEY (SPRING GREEN)
0.00063050	\$6.91	VTAE	000400	MADISON AREA VOCATIONAL TECH DIST

Parcel Total:	\$154.33
---------------	----------

LEGAL DESCRIPTION: T08 R04-E S03 PT GV LT 2	PARCEL NO: 0811-100000	CONTROL NO: 89433
---	------------------------	-------------------

14.98	\$30,645.61	0.88625809	\$27,159.92	
-------	-------------	------------	-------------	--

0	\$0.00	STAT	999999	STATE OF WISCONSIN
0.00328920	\$89.34	CNTY	56	SAUK COUNTY
0.00285850	\$77.64	MUNI	56032	TOWN OF SPRING GREEN
0.00731310	\$198.62	REG	565523	SCH D OF RIVER VALLEY (SPRING GREEN)
0.00063050	\$17.12	VTAE	000400	MADISON AREA VOCATIONAL TECH DIST

Parcel Total:	\$382.72
---------------	----------



# State of Wisconsin / Department of Natural Resources

Tony Evers , Governor

, Secretary

2/5/2025

## Chapter 70.114 - Aids Payment Worksheet For Tax Year 2024(Payment Year 2025) - Payment Due January 31, 2025

5662 of 7093

File Number Total: \$1,753.13

FILE NO: WR 544 \*

DATE OF PURCHASE: 07/11/2003

GRANTOR: THOMAS S LAUDON

LEGAL DESCRIPTION: T08 R03-E S08 LAUDON FLOW-LT6

PARCEL NO: 032-0465

CONTROL NO: 89809

0.9 \$55,370.47 0.88625809 \$49,072.53

0 \$0.00 STAT 999999 STATE OF WISCONSIN

0.00328920 \$161.41 CNTY 56 SAUK COUNTY

0.00285850 \$140.28 MUNI 56032 TOWN OF SPRING GREEN

0.00731310 \$358.87 REG 565523 SCH D OF RIVER VALLEY (SPRING GREEN)

0.00063050 \$30.94 VTAE 000400 MADISON AREA VOCATIONAL TECH DIST

Parcel Total: \$691.50

LEGAL DESCRIPTION: T08 R03-E S08 PINELAND LAKE ADD-LT15

PARCEL NO: 032-0360

CONTROL NO: 89967

0.82 \$14,037.58 0.88625809 \$12,440.92

0 \$0.00 STAT 999999 STATE OF WISCONSIN

0.00328920 \$40.92 CNTY 56 SAUK COUNTY

0.00285850 \$35.56 MUNI 56032 TOWN OF SPRING GREEN

0.00731310 \$90.98 REG 565523 SCH D OF RIVER VALLEY (SPRING GREEN)

0.00063050 \$7.84 VTAE 000400 MADISON AREA VOCATIONAL TECH DIST

Parcel Total: \$175.30

File Number Total: \$866.80



# State of Wisconsin / Department of Natural Resources

Tony Evers , Governor

, Secretary

2/5/2025

## Chapter 70.114 - Aids Payment Worksheet For Tax Year 2024(Payment Year 2025) - Payment Due January 31, 2025

5663 of 7093

FILE NO: WR 545 *				DATE OF PURCHASE: 08/06/2003				GRANTOR: JOHN L LAUDON			
LEGAL DESCRIPTION: T08 R03-E S08 LAUDON FLOW-LT 5				PARCEL NO: 032-0464				CONTROL NO: 89775			
0.9	\$55,370.47	0.88625809	\$49,072.53								
				0	\$0.00	STAT	999999	STATE OF WISCONSIN			
				0.00328920	\$161.41	CNTY	56	SAUK COUNTY			
				0.00285850	\$140.28	MUNI	56032	TOWN OF SPRING GREEN			
				0.00731310	\$358.87	REG	565523	SCH D OF RIVER VALLEY (SPRING GREEN)			
				0.00063050	\$30.94	VTAE	000400	MADISON AREA VOCATIONAL TECH DIST			
				Parcel Total:	\$691.50						

				File Number Total:	\$691.50						
--	--	--	--	--------------------	----------	--	--	--	--	--	--

FILE NO: WR 546 *				DATE OF PURCHASE: 08/11/2003				GRANTOR: THOMAS S LAUDON, ET.AL.			
LEGAL DESCRIPTION: T08 R03-E S17 PT OF NENW				PARCEL NO: 032-0711-00000				CONTROL NO: 89794			
16.98	\$145,834.91	0.88625809	\$129,247.37								
				0	\$0.00	STAT	999999	STATE OF WISCONSIN			
				0.00328920	\$425.12	CNTY	56	SAUK COUNTY			
				0.00285850	\$369.46	MUNI	56032	TOWN OF SPRING GREEN			
				0.00731310	\$945.20	REG	565523	SCH D OF RIVER VALLEY (SPRING GREEN)			
				0.00063050	\$81.49	VTAE	000400	MADISON AREA VOCATIONAL TECH DIST			
				Parcel Total:	\$1,821.27						



# State of Wisconsin / Department of Natural Resources

Tony Evers , Governor

, Secretary

2/5/2025

## Chapter 70.114 - Aids Payment Worksheet For Tax Year 2024(Payment Year 2025) - Payment Due January 31, 2025

5664 of 7093

LEGAL DESCRIPTION: T08 R03-E S17 PT OF NWNW	PARCEL NO: 032-0713-00000	CONTROL NO: 89795
---	---------------------------	-------------------

22.9	\$128,677.86	0.88625809	\$114,041.80
------	--------------	------------	--------------

0	\$0.00	STAT	999999	STATE OF WISCONSIN
---	--------	------	--------	--------------------

0.00328920	\$375.11	CNTY	56	SAUK COUNTY
------------	----------	------	----	-------------

0.00285850	\$325.99	MUNI	56032	TOWN OF SPRING GREEN
------------	----------	------	-------	----------------------

0.00731310	\$834.00	REG	565523	SCH D OF RIVER VALLEY (SPRING GREEN)
------------	----------	-----	--------	--------------------------------------

0.00063050	\$71.90	VTAE	000400	MADISON AREA VOCATIONAL TECH DIST
------------	---------	------	--------	-----------------------------------

Parcel Total:	\$1,607.00
---------------	------------

File Number Total:	\$3,428.27
--------------------	------------

FILE NO: WR 572 *	DATE OF PURCHASE: 09/10/2004	GRANTOR: EDITH M LINS
-------------------	------------------------------	-----------------------

LEGAL DESCRIPTION: T08 R04-E S04 PT OF NESE	PARCEL NO: 0840-00000	CONTROL NO: 91916
---	-----------------------	-------------------

14.14	\$10,846.76	0.88625809	\$9,613.03
-------	-------------	------------	------------

0	\$0.00	STAT	999999	STATE OF WISCONSIN
---	--------	------	--------	--------------------

0.00328920	\$31.62	CNTY	56	SAUK COUNTY
------------	---------	------	----	-------------

0.00285850	\$27.48	MUNI	56032	TOWN OF SPRING GREEN
------------	---------	------	-------	----------------------

0.00731310	\$70.30	REG	565523	SCH D OF RIVER VALLEY (SPRING GREEN)
------------	---------	-----	--------	--------------------------------------

0.00063050	\$6.06	VTAE	000400	MADISON AREA VOCATIONAL TECH DIST
------------	--------	------	--------	-----------------------------------

Parcel Total:	\$135.46
---------------	----------



# State of Wisconsin / Department of Natural Resources

Tony Evers , Governor

, Secretary

2/5/2025

## Chapter 70.114 - Aids Payment Worksheet For Tax Year 2024(Payment Year 2025) - Payment Due January 31, 2025

5665 of 7093

LEGAL DESCRIPTION: T08 R04-E S09 GOV LOT 5	PARCEL NO: 986-00000	CONTROL NO: 91917
--	----------------------	-------------------

41.3	\$127,836.69	0.88625809	\$113,296.30
------	--------------	------------	--------------

0	\$0.00	STAT	999999	STATE OF WISCONSIN
---	--------	------	--------	--------------------

0.00328920	\$372.66	CNTY	56	SAUK COUNTY
------------	----------	------	----	-------------

0.00285850	\$323.86	MUNI	56032	TOWN OF SPRING GREEN
------------	----------	------	-------	----------------------

0.00731310	\$828.55	REG	565523	SCH D OF RIVER VALLEY (SPRING GREEN)
------------	----------	-----	--------	--------------------------------------

0.00063050	\$71.43	VTAE	000400	MADISON AREA VOCATIONAL TECH DIST
------------	---------	------	--------	-----------------------------------

Parcel Total:	\$1,596.50
---------------	------------

File Number Total:	\$1,731.96
--------------------	------------

FILE NO: WR 611 *	DATE OF PURCHASE: 05/04/2007	GRANTOR: EDITH M LINS
-------------------	------------------------------	-----------------------

LEGAL DESCRIPTION: T08 R04-E S09 FRAC LT 06	PARCEL NO: 032-0987	CONTROL NO: 97423
---	---------------------	-------------------

19.5	\$65,961.03	0.88625809	\$58,458.50
------	-------------	------------	-------------

0	\$0.00	STAT	999999	STATE OF WISCONSIN
---	--------	------	--------	--------------------

0.00328920	\$192.28	CNTY	56	SAUK COUNTY
------------	----------	------	----	-------------

0.00285850	\$167.11	MUNI	56032	TOWN OF SPRING GREEN
------------	----------	------	-------	----------------------

0.00731310	\$427.51	REG	565523	SCH D OF RIVER VALLEY (SPRING GREEN)
------------	----------	-----	--------	--------------------------------------

0.00063050	\$36.86	VTAE	000400	MADISON AREA VOCATIONAL TECH DIST
------------	---------	------	--------	-----------------------------------

Parcel Total:	\$823.76
---------------	----------



# State of Wisconsin / Department of Natural Resources

Tony Evers , Governor

, Secretary

2/5/2025

## Chapter 70.114 - Aids Payment Worksheet For Tax Year 2024(Payment Year 2025) - Payment Due January 31, 2025

5666 of 7093

LEGAL DESCRIPTION: T08 R04-E S09 PT OF SWNW	PARCEL NO: 032-0981	CONTROL NO: 97424
---	---------------------	-------------------

20	\$67,651.47	0.88625809	\$59,956.66
----	-------------	------------	-------------

0	\$0.00	STAT	999999	STATE OF WISCONSIN
0.00328920	\$197.21	CNTY	56	SAUK COUNTY
0.00285850	\$171.39	MUNI	56032	TOWN OF SPRING GREEN
0.00731310	\$438.47	REG	565523	SCH D OF RIVER VALLEY (SPRING GREEN)
0.00063050	\$37.80	VTAE	000400	MADISON AREA VOCATIONAL TECH DIST

Parcel Total:	\$844.87
---------------	----------

File Number Total:	\$1,668.63
--------------------	------------

FILE NO: WR 70083 *	DATE OF PURCHASE: 12/19/2016	GRANTOR: Jones-Radel Century Plus Far
---------------------	------------------------------	---------------------------------------

LEGAL DESCRIPTION: T08 R04-E S04 PT OF NESW	PARCEL NO: 032-0831-00000	CONTROL NO: 132747
---	---------------------------	--------------------

0.56	\$240.86	0.88625809	\$213.46
------	----------	------------	----------

0	\$0.00	STAT	999999	STATE OF WISCONSIN
0.00328920	\$0.70	CNTY	56	SAUK COUNTY
0.00285850	\$0.61	MUNI	56032	TOWN OF SPRING GREEN
0.00731310	\$1.56	REG	565523	SCH D OF RIVER VALLEY (SPRING GREEN)
0.00063050	\$0.13	VTAE	000400	MADISON AREA VOCATIONAL TECH DIST

Parcel Total:	\$3.00
---------------	--------



# State of Wisconsin / Department of Natural Resources

Tony Evers , Governor

, Secretary

2/5/2025

## Chapter 70.114 - Aids Payment Worksheet For Tax Year 2024(Payment Year 2025) - Payment Due January 31, 2025

5667 of 7093

LEGAL DESCRIPTION: T08 R04-E S04 PT OF SWSW				PARCEL NO: 032-0835-00000				CONTROL NO: 132748	
1.5	\$572.15	0.88625809	\$507.07	0	\$0.00	STAT	999999	STATE OF WISCONSIN	
				0.00328920	\$1.67	CNTY	56	SAUK COUNTY	
				0.00285850	\$1.45	MUNI	56032	TOWN OF SPRING GREEN	
				0.00731310	\$3.71	REG	565523	SCH D OF RIVER VALLEY (SPRING GREEN)	
				0.00063050	\$0.32	VTAE	000400	MADISON AREA VOCATIONAL TECH DIST	
Parcel Total:					\$7.15				

LEGAL DESCRIPTION: T08 R04-E S04 PT OF SESW				PARCEL NO: 032-0836-00000				CONTROL NO: 132749	
15.29	\$7,153.65	0.88625809	\$6,339.98	0	\$0.00	STAT	999999	STATE OF WISCONSIN	
				0.00328920	\$20.85	CNTY	56	SAUK COUNTY	
				0.00285850	\$18.12	MUNI	56032	TOWN OF SPRING GREEN	
				0.00731310	\$46.37	REG	565523	SCH D OF RIVER VALLEY (SPRING GREEN)	
				0.00063050	\$4.00	VTAE	000400	MADISON AREA VOCATIONAL TECH DIST	
Parcel Total:					\$89.34				

LEGAL DESCRIPTION: T08 R04-E S04 PT OF NWSE				PARCEL NO: 032-0842-00000				CONTROL NO: 132750	
16.82	\$8,475.82	0.88625809	\$7,511.77	0	\$0.00	STAT	999999	STATE OF WISCONSIN	
				0.00328920	\$24.71	CNTY	56	SAUK COUNTY	
				0.00285850	\$21.47	MUNI	56032	TOWN OF SPRING GREEN	
				0.00731310	\$54.93	REG	565523	SCH D OF RIVER VALLEY (SPRING GREEN)	
				0.00063050	\$4.74	VTAE	000400	MADISON AREA VOCATIONAL TECH DIST	
Parcel Total:					\$105.85				



# State of Wisconsin / Department of Natural Resources

Tony Evers , Governor

, Secretary

2/5/2025

## Chapter 70.114 - Aids Payment Worksheet For Tax Year 2024(Payment Year 2025) - Payment Due January 31, 2025

5668 of 7093

LEGAL DESCRIPTION: T08 R04-E S04 PT OF SWSE	PARCEL NO: 032-0844-00000	CONTROL NO: 132751
---	---------------------------	--------------------

9.6	\$11,059.33	0.88625809	\$9,801.42
-----	-------------	------------	------------

0	\$0.00	STAT	999999	STATE OF WISCONSIN
0.00328920	\$32.24	CNTY	56	SAUK COUNTY
0.00285850	\$28.02	MUNI	56032	TOWN OF SPRING GREEN
0.00731310	\$71.68	REG	565523	SCH D OF RIVER VALLEY (SPRING GREEN)
0.00063050	\$6.18	VTAE	000400	MADISON AREA VOCATIONAL TECH DIST

Parcel Total:	\$138.12
---------------	----------

LEGAL DESCRIPTION: T08 R04-E S04 PT OF SESE	PARCEL NO: 032-0845-00000	CONTROL NO: 132752
---	---------------------------	--------------------

39.58	\$55,402.48	0.88625809	\$49,100.89
-------	-------------	------------	-------------

0	\$0.00	STAT	999999	STATE OF WISCONSIN
0.00328920	\$161.50	CNTY	56	SAUK COUNTY
0.00285850	\$140.36	MUNI	56032	TOWN OF SPRING GREEN
0.00731310	\$359.08	REG	565523	SCH D OF RIVER VALLEY (SPRING GREEN)
0.00063050	\$30.96	VTAE	000400	MADISON AREA VOCATIONAL TECH DIST

Parcel Total:	\$691.90
---------------	----------

File Number Total:	\$1,035.36
--------------------	------------

Municipality Total:	\$28,007.96
---------------------	-------------





# State of Wisconsin / Department of Natural Resources

Tony Evers , Governor

, Secretary

2/5/2025

## Chapter 70.114 - Aids Payment Worksheet For Tax Year 2024(Payment Year 2025) - Payment Due January 31, 2025

5669 of 7093

DETAIL FOR TOWN OF SUMPTER, SAUK COUNTY

Acres	Est. Adjust. Purch. Price	Level of Assessment	Adjusted Local Value	Net Gen. Tax Rate	Calc. Aid Pay Amount	Type	Code	Taxing Jurisdiction Description
FILE NO: P 1539 *		DATE OF PURCHASE: 05/01/1992				GRANTOR: RAY MCGEE ESTATE		
LEGAL DESCRIPTION: T11 R06-E S26 PT OF NWNE				PARCEL NO: 034-0454-00000		CONTROL NO: 70191		
12.5	\$27,540.33	0.66804789	\$18,398.26					
				0	\$0.00	STAT	999999	STATE OF WISCONSIN
				0.00455850	\$83.87	CNTY	56	SAUK COUNTY
				0.002651	\$48.77	MUNI	56034	TOWN OF SUMPTER
				0.01037960	\$190.97	REG	560280	SCH D OF BARABOO
				0.00087380	\$16.08	VTAE	000400	MADISON AREA VOCATIONAL TECH DIST
Parcel Total:					\$339.69			

File Number Total: \$339.69

FILE NO: P 1545 *		DATE OF PURCHASE: 07/14/1992				GRANTOR: FORREST BUSHLAND		
LEGAL DESCRIPTION: T11 R06-E S27 N1/2 OF NESE				PARCEL NO: 034-0499-00000		CONTROL NO: 70494		
20	\$31,474.66	0.66804789	\$21,026.58					
				0	\$0.00	STAT	999999	STATE OF WISCONSIN
				0.00455850	\$95.85	CNTY	56	SAUK COUNTY
				0.002651	\$55.74	MUNI	56034	TOWN OF SUMPTER
				0.01037960	\$218.25	REG	560280	SCH D OF BARABOO
				0.00087380	\$18.37	VTAE	000400	MADISON AREA VOCATIONAL TECH DIST
Parcel Total:					\$388.21			



# State of Wisconsin / Department of Natural Resources

Tony Evers , Governor

, Secretary

2/5/2025

## Chapter 70.114 - Aids Payment Worksheet For Tax Year 2024(Payment Year 2025) - Payment Due January 31, 2025

5670 of 7093

LEGAL DESCRIPTION: T11 R06-E S27 N1/2 S1/2 NESE      PARCEL NO: 034-0499-00000      CONTROL NO: 74120

10      \$13,598.00      0.66804789      \$9,084.12

0      \$0.00      STAT      999999      STATE OF WISCONSIN

0.00455850      \$41.41      CNTY      56      SAUK COUNTY

0.002651      \$24.08      MUNI      56034      TOWN OF SUMPTER

0.01037960      \$94.29      REG      560280      SCH D OF BARABOO

0.00087380      \$7.94      VTAE      000400      MADISON AREA VOCATIONAL TECH DIST

Parcel Total:      \$167.72

File Number Total:      \$555.93

FILE NO: P 1556 \*      DATE OF PURCHASE: 10/20/1992      GRANTOR: FORREST ZANTOW, ET AL

LEGAL DESCRIPTION: T11 R06-E S27 W1/2 OF NWNE      PARCEL NO: 034-0479-00000      CONTROL NO: 70862

20      \$38,131.55      0.66804789      \$25,473.70

0      \$0.00      STAT      999999      STATE OF WISCONSIN

0.00455850      \$116.12      CNTY      56      SAUK COUNTY

0.002651      \$67.53      MUNI      56034      TOWN OF SUMPTER

0.01037960      \$264.41      REG      560280      SCH D OF BARABOO

0.00087380      \$22.26      VTAE      000400      MADISON AREA VOCATIONAL TECH DIST

Parcel Total:      \$470.32



# State of Wisconsin / Department of Natural Resources

Tony Evers , Governor

, Secretary

2/5/2025

## Chapter 70.114 - Aids Payment Worksheet For Tax Year 2024(Payment Year 2025) - Payment Due January 31, 2025

5671 of 7093

LEGAL DESCRIPTION: T11 R06-E S27 PT OF NENW	PARCEL NO: 034-0482-00000	CONTROL NO: 70863
---	---------------------------	-------------------

25.91	\$54,860.34	0.66804789	\$36,649.33	
-------	-------------	------------	-------------	--

0	\$0.00	STAT	999999	STATE OF WISCONSIN
0.00455850	\$167.07	CNTY	56	SAUK COUNTY
0.002651	\$97.16	MUNI	56034	TOWN OF SUMPTER
0.01037960	\$380.41	REG	560280	SCH D OF BARABOO
0.00087380	\$32.02	VTAE	000400	MADISON AREA VOCATIONAL TECH DIST

Parcel Total:	\$676.66
---------------	----------

LEGAL DESCRIPTION: T11 R06-E S27 PT OF SENW	PARCEL NO: 034-0491/034-0489	CONTROL NO: 70864
---	------------------------------	-------------------

27.75	\$64,381.42	0.66804789	\$43,009.87	
-------	-------------	------------	-------------	--

0	\$0.00	STAT	999999	STATE OF WISCONSIN
0.00455850	\$196.06	CNTY	56	SAUK COUNTY
0.002651	\$114.02	MUNI	56034	TOWN OF SUMPTER
0.01037960	\$446.43	REG	560280	SCH D OF BARABOO
0.00087380	\$37.58	VTAE	000400	MADISON AREA VOCATIONAL TECH DIST

Parcel Total:	\$794.09
---------------	----------

File Number Total:	\$1,941.07
--------------------	------------



# State of Wisconsin / Department of Natural Resources

Tony Evers , Governor

, Secretary

2/5/2025

## Chapter 70.114 - Aids Payment Worksheet For Tax Year 2024(Payment Year 2025) - Payment Due January 31, 2025

5672 of 7093

FILE NO: P 1564 *		DATE OF PURCHASE: 07/30/1993		GRANTOR: FORREST ZANTOW	
LEGAL DESCRIPTION: T11 R06-E S27 PT OF SENW		PARCEL NO: 034-0490		CONTROL NO: 71615	
1	\$2,966.54	0.66804789	\$1,981.79		
		0	\$0.00	STAT 999999	STATE OF WISCONSIN
		0.00455850	\$9.03	CNTY 56	SAUK COUNTY
		0.002651	\$5.25	MUNI 56034	TOWN OF SUMPTER
		0.01037960	\$20.57	REG 560280	SCH D OF BARABOO
		0.00087380	\$1.73	VTAE 000400	MADISON AREA VOCATIONAL TECH DIST
Parcel Total:			\$36.58		

File Number Total:		\$36.58			
--------------------	--	---------	--	--	--

FILE NO: P 1573 *		DATE OF PURCHASE: 10/13/1993		GRANTOR: MIDWEST HARDWOOD CORPORATION	
LEGAL DESCRIPTION: T11 R06-E S27 PT OF NESW		PARCEL NO: 034-0494		CONTROL NO: 71891	
33.6	\$42,792.41	0.66804789	\$28,587.38		
		0	\$0.00	STAT 999999	STATE OF WISCONSIN
		0.00455850	\$130.32	CNTY 56	SAUK COUNTY
		0.002651	\$75.78	MUNI 56034	TOWN OF SUMPTER
		0.01037960	\$296.73	REG 560280	SCH D OF BARABOO
		0.00087380	\$24.98	VTAE 000400	MADISON AREA VOCATIONAL TECH DIST
Parcel Total:			\$527.81		



# State of Wisconsin / Department of Natural Resources

Tony Evers , Governor

, Secretary

2/5/2025

## Chapter 70.114 - Aids Payment Worksheet For Tax Year 2024(Payment Year 2025) - Payment Due January 31, 2025

5673 of 7093

LEGAL DESCRIPTION: T11 R06-E S27 PT OF SESE	PARCEL NO: 034-0503	CONTROL NO: 71892
---	---------------------	-------------------

30	\$38,194.26	0.66804789	\$25,515.60
----	-------------	------------	-------------

0	\$0.00	STAT	999999	STATE OF WISCONSIN
0.00455850	\$116.31	CNTY	56	SAUK COUNTY
0.002651	\$67.64	MUNI	56034	TOWN OF SUMPTER
0.01037960	\$264.84	REG	560280	SCH D OF BARABOO
0.00087380	\$22.29	VTAE	000400	MADISON AREA VOCATIONAL TECH DIST

Parcel Total:	\$471.08
---------------	----------

File Number Total:	\$998.89
--------------------	----------

FILE NO: P 1649 *	DATE OF PURCHASE: 05/29/1997	GRANTOR: THE NATURE CONSERVANCY
-------------------	------------------------------	---------------------------------

LEGAL DESCRIPTION: T11 R06-E S27 NENE	PARCEL NO: 34-478	CONTROL NO: 77940
---------------------------------------	-------------------	-------------------

40.7	\$72,704.04	0.66804789	\$48,569.78
------	-------------	------------	-------------

0	\$0.00	STAT	999999	STATE OF WISCONSIN
0.00455850	\$221.41	CNTY	56	SAUK COUNTY
0.002651	\$128.76	MUNI	56034	TOWN OF SUMPTER
0.01037960	\$504.14	REG	560280	SCH D OF BARABOO
0.00087380	\$42.44	VTAE	000400	MADISON AREA VOCATIONAL TECH DIST

Parcel Total:	\$896.75
---------------	----------



# State of Wisconsin / Department of Natural Resources

Tony Evers , Governor

, Secretary

2/5/2025

## Chapter 70.114 - Aids Payment Worksheet For Tax Year 2024(Payment Year 2025) - Payment Due January 31, 2025

5674 of 7093

LEGAL DESCRIPTION: T11 R06-E S27 PT OF NWNE				PARCEL NO: 34-479				CONTROL NO: 77941			
20.36	\$35,639.23	0.66804789	\$23,808.72								
				0	\$0.00	STAT	999999	STATE OF WISCONSIN			
				0.00455850	\$108.53	CNTY	56	SAUK COUNTY			
				0.002651	\$63.12	MUNI	56034	TOWN OF SUMPTER			
				0.01037960	\$247.13	REG	560280	SCH D OF BARABOO			
				0.00087380	\$20.80	VTAE	000400	MADISON AREA VOCATIONAL TECH DIST			
				Parcel Total:	\$439.58						

LEGAL DESCRIPTION: T11 R06-E S27 SWNE				PARCEL NO: 34-480				CONTROL NO: 77942			
40.6	\$72,500.39	0.66804789	\$48,433.73								
				0	\$0.00	STAT	999999	STATE OF WISCONSIN			
				0.00455850	\$220.78	CNTY	56	SAUK COUNTY			
				0.002651	\$128.40	MUNI	56034	TOWN OF SUMPTER			
				0.01037960	\$502.72	REG	560280	SCH D OF BARABOO			
				0.00087380	\$42.32	VTAE	000400	MADISON AREA VOCATIONAL TECH DIST			
				Parcel Total:	\$894.22						

LEGAL DESCRIPTION: T11 R06-E S27 SENE				PARCEL NO: 34-481				CONTROL NO: 77943			
40.84	\$73,111.34	0.66804789	\$48,841.88								
				0	\$0.00	STAT	999999	STATE OF WISCONSIN			
				0.00455850	\$222.65	CNTY	56	SAUK COUNTY			
				0.002651	\$129.48	MUNI	56034	TOWN OF SUMPTER			
				0.01037960	\$506.96	REG	560280	SCH D OF BARABOO			
				0.00087380	\$42.68	VTAE	000400	MADISON AREA VOCATIONAL TECH DIST			
				Parcel Total:	\$901.77						



# State of Wisconsin / Department of Natural Resources

Tony Evers , Governor

, Secretary

2/5/2025

## Chapter 70.114 - Aids Payment Worksheet For Tax Year 2024(Payment Year 2025) - Payment Due January 31, 2025

5675 of 7093

File Number Total: \$3,132.32

FILE NO: P 1898 \*      DATE OF PURCHASE: 07/16/2007      GRANTOR: The Nature Conservancy

LEGAL DESCRIPTION: T11 R06-E S27 SESW      PARCEL NO: 034-0498-00000      CONTROL NO: 97667

40      \$82,803.03      0.66804789      \$55,316.39

0	\$0.00	STAT	999999	STATE OF WISCONSIN
0.00455850	\$252.16	CNTY	56	SAUK COUNTY
0.002651	\$146.64	MUNI	56034	TOWN OF SUMPTER
0.01021140	\$564.86	REG	565100	SCH D OF SAUK PRAIRIE
0.00087380	\$48.33	VTAE	000400	MADISON AREA VOCATIONAL TECH DIST

Parcel Total: \$1,011.99

LEGAL DESCRIPTION: T11 R06-E S27 S1/4 OF NESE      PARCEL NO: 034-0500-00000      CONTROL NO: 97668

10      \$16,435.19      0.66804789      \$10,979.49

0	\$0.00	STAT	999999	STATE OF WISCONSIN
0.00455850	\$50.05	CNTY	56	SAUK COUNTY
0.002651	\$29.11	MUNI	56034	TOWN OF SUMPTER
0.01021140	\$112.12	REG	565100	SCH D OF SAUK PRAIRIE
0.00087380	\$9.59	VTAE	000400	MADISON AREA VOCATIONAL TECH DIST

Parcel Total: \$200.87



# State of Wisconsin / Department of Natural Resources

Tony Evers , Governor

, Secretary

2/5/2025

## Chapter 70.114 - Aids Payment Worksheet For Tax Year 2024(Payment Year 2025) - Payment Due January 31, 2025

5676 of 7093

LEGAL DESCRIPTION: T11 R06-E S27 NWSE	PARCEL NO: 034-0501-00000	CONTROL NO: 97669
---------------------------------------	---------------------------	-------------------

40	\$65,741.35	0.66804789	\$43,918.37	
----	-------------	------------	-------------	--

0	\$0.00	STAT	999999	STATE OF WISCONSIN
0.00455850	\$200.20	CNTY	56	SAUK COUNTY
0.002651	\$116.43	MUNI	56034	TOWN OF SUMPTER
0.01021140	\$448.47	REG	565100	SCH D OF SAUK PRAIRIE
0.00087380	\$38.37	VTAE	000400	MADISON AREA VOCATIONAL TECH DIST

Parcel Total:	\$803.47
---------------	----------

LEGAL DESCRIPTION: T11 R06-E S27 SWSE	PARCEL NO: 034-0502-00000	CONTROL NO: 97670
---------------------------------------	---------------------------	-------------------

40	\$65,741.35	0.66804789	\$43,918.37	
----	-------------	------------	-------------	--

0	\$0.00	STAT	999999	STATE OF WISCONSIN
0.00455850	\$200.20	CNTY	56	SAUK COUNTY
0.002651	\$116.43	MUNI	56034	TOWN OF SUMPTER
0.01021140	\$448.47	REG	565100	SCH D OF SAUK PRAIRIE
0.00087380	\$38.37	VTAE	000400	MADISON AREA VOCATIONAL TECH DIST

Parcel Total:	\$803.47
---------------	----------

LEGAL DESCRIPTION: T11 R06-E S27 PT OF SESE	PARCEL NO: 034-0504-00000	CONTROL NO: 97671
---	---------------------------	-------------------

10	\$16,435.19	0.66804789	\$10,979.49	
----	-------------	------------	-------------	--

0	\$0.00	STAT	999999	STATE OF WISCONSIN
0.00455850	\$50.05	CNTY	56	SAUK COUNTY
0.002651	\$29.11	MUNI	56034	TOWN OF SUMPTER
0.01021140	\$112.12	REG	565100	SCH D OF SAUK PRAIRIE
0.00087380	\$9.59	VTAE	000400	MADISON AREA VOCATIONAL TECH DIST

Parcel Total:	\$200.87
---------------	----------





# State of Wisconsin / Department of Natural Resources

Tony Evers , Governor

, Secretary

2/5/2025

## Chapter 70.114 - Aids Payment Worksheet For Tax Year 2024(Payment Year 2025) - Payment Due January 31, 2025

5677 of 7093

LEGAL DESCRIPTION: T11 R06-E S34 PT OF NENW      PARCEL NO: 034-0640-00000      CONTROL NO: 97672

20      \$48,914.98      0.66804789      \$32,677.55

0	\$0.00	STAT	999999	STATE OF WISCONSIN
0.00455850	\$148.96	CNTY	56	SAUK COUNTY
0.002651	\$86.63	MUNI	56034	TOWN OF SUMPTER
0.01021140	\$333.68	REG	565100	SCH D OF SAUK PRAIRIE
0.00087380	\$28.55	VTAE	000400	MADISON AREA VOCATIONAL TECH DIST

Parcel Total:      \$597.82

File Number Total:      \$3,618.49

FILE NO: PR 40010 \*      DATE OF PURCHASE: 11/26/2008      GRANTOR: Patricia Kohl

LEGAL DESCRIPTION: T11 R06-E S27 PT OF NESW      PARCEL NO: 034 0493-00000      CONTROL NO: 102426

1      \$27,243.55      0.66804789      \$18,200.00

0	\$0.00	STAT	999999	STATE OF WISCONSIN
0.00455850	\$82.96	CNTY	56	SAUK COUNTY
0.002651	\$48.25	MUNI	56034	TOWN OF SUMPTER
0.01037960	\$188.91	REG	560280	SCH D OF BARABOO
0.00087380	\$15.90	VTAE	000400	MADISON AREA VOCATIONAL TECH DIST

Parcel Total:      \$336.02

File Number Total:      \$336.02



# State of Wisconsin / Department of Natural Resources

Tony Evers , Governor

, Secretary

2/5/2025

## Chapter 70.114 - Aids Payment Worksheet For Tax Year 2024(Payment Year 2025) - Payment Due January 31, 2025

5678 of 7093

FILE NO: PR 40079 *				DATE OF PURCHASE: 05/10/2010				GRANTOR: National Park Service (Badge)			
LEGAL DESCRIPTION: T10 R06-E S01 NENE				PARCEL NO:				CONTROL NO: 116660			
40	\$71,558.21	0.66804789	\$47,804.31								
				0	\$0.00	STAT	999999	STATE OF WISCONSIN			
				0.00455850	\$217.92	CNTY	56	SAUK COUNTY			
				0.002651	\$126.73	MUNI	56034	TOWN OF SUMPTER			
				0.01021140	\$488.15	REG	565100	SCH D OF SAUK PRAIRIE			
				0.00087380	\$41.77	VTAE	000400	MADISON AREA VOCATIONAL TECH DIST			
Parcel Total:					\$874.57						

LEGAL DESCRIPTION: T10 R06-E S01 NWNE				PARCEL NO:				CONTROL NO: 116686			
40	\$71,558.21	0.66804789	\$47,804.31								
				0	\$0.00	STAT	999999	STATE OF WISCONSIN			
				0.00455850	\$217.92	CNTY	56	SAUK COUNTY			
				0.002651	\$126.73	MUNI	56034	TOWN OF SUMPTER			
				0.01021140	\$488.15	REG	565100	SCH D OF SAUK PRAIRIE			
				0.00087380	\$41.77	VTAE	000400	MADISON AREA VOCATIONAL TECH DIST			
Parcel Total:					\$874.57						



# State of Wisconsin / Department of Natural Resources

Tony Evers , Governor

, Secretary

2/5/2025

## Chapter 70.114 - Aids Payment Worksheet For Tax Year 2024(Payment Year 2025) - Payment Due January 31, 2025

5679 of 7093

LEGAL DESCRIPTION: T10 R06-E S01 SWNE				PARCEL NO:				CONTROL NO: 116687	
40	\$71,558.21	0.66804789	\$47,804.31						
				0	\$0.00	STAT	999999	STATE OF WISCONSIN	
				0.00455850	\$217.92	CNTY	56	SAUK COUNTY	
				0.002651	\$126.73	MUNI	56034	TOWN OF SUMPTER	
				0.01021140	\$488.15	REG	565100	SCH D OF SAUK PRAIRIE	
				0.00087380	\$41.77	VTAE	000400	MADISON AREA VOCATIONAL TECH DIST	
Parcel Total:					\$874.57				

LEGAL DESCRIPTION: T10 R06-E S01 SENE				PARCEL NO:				CONTROL NO: 116688	
40	\$71,558.21	0.66804789	\$47,804.31						
				0	\$0.00	STAT	999999	STATE OF WISCONSIN	
				0.00455850	\$217.92	CNTY	56	SAUK COUNTY	
				0.002651	\$126.73	MUNI	56034	TOWN OF SUMPTER	
				0.01021140	\$488.15	REG	565100	SCH D OF SAUK PRAIRIE	
				0.00087380	\$41.77	VTAE	000400	MADISON AREA VOCATIONAL TECH DIST	
Parcel Total:					\$874.57				

LEGAL DESCRIPTION: T10 R06-E S01 NENW				PARCEL NO:				CONTROL NO: 116689	
40	\$71,558.21	0.66804789	\$47,804.31						
				0	\$0.00	STAT	999999	STATE OF WISCONSIN	
				0.00455850	\$217.92	CNTY	56	SAUK COUNTY	
				0.002651	\$126.73	MUNI	56034	TOWN OF SUMPTER	
				0.01021140	\$488.15	REG	565100	SCH D OF SAUK PRAIRIE	
				0.00087380	\$41.77	VTAE	000400	MADISON AREA VOCATIONAL TECH DIST	
Parcel Total:					\$874.57				



# State of Wisconsin / Department of Natural Resources

Tony Evers , Governor

, Secretary

2/5/2025

## Chapter 70.114 - Aids Payment Worksheet For Tax Year 2024(Payment Year 2025) - Payment Due January 31, 2025

5680 of 7093

LEGAL DESCRIPTION: T10 R06-E S01 PT OF NWNW				PARCEL NO:				CONTROL NO: 116690	
12.83	\$22,952.30	0.66804789	\$15,333.24						
				0	\$0.00	STAT	999999	STATE OF WISCONSIN	
				0.00455850	\$69.90	CNTY	56	SAUK COUNTY	
				0.002651	\$40.65	MUNI	56034	TOWN OF SUMPTER	
				0.01021140	\$156.57	REG	565100	SCH D OF SAUK PRAIRIE	
				0.00087380	\$13.40	VTAE	000400	MADISON AREA VOCATIONAL TECH DIST	
Parcel Total:					\$280.52				

LEGAL DESCRIPTION: T10 R06-E S01 SENW				PARCEL NO:				CONTROL NO: 116691	
40	\$71,558.21	0.66804789	\$47,804.31						
				0	\$0.00	STAT	999999	STATE OF WISCONSIN	
				0.00455850	\$217.92	CNTY	56	SAUK COUNTY	
				0.002651	\$126.73	MUNI	56034	TOWN OF SUMPTER	
				0.01021140	\$488.15	REG	565100	SCH D OF SAUK PRAIRIE	
				0.00087380	\$41.77	VTAE	000400	MADISON AREA VOCATIONAL TECH DIST	
Parcel Total:					\$874.57				

LEGAL DESCRIPTION: T10 R06-E S01 PT OF NESW				PARCEL NO:				CONTROL NO: 116692	
20.94	\$37,460.72	0.66804789	\$25,025.55						
				0	\$0.00	STAT	999999	STATE OF WISCONSIN	
				0.00455850	\$114.08	CNTY	56	SAUK COUNTY	
				0.002651	\$66.34	MUNI	56034	TOWN OF SUMPTER	
				0.01021140	\$255.55	REG	565100	SCH D OF SAUK PRAIRIE	
				0.00087380	\$21.87	VTAE	000400	MADISON AREA VOCATIONAL TECH DIST	
Parcel Total:					\$457.84				



# State of Wisconsin / Department of Natural Resources

Tony Evers , Governor

, Secretary

2/5/2025

## Chapter 70.114 - Aids Payment Worksheet For Tax Year 2024(Payment Year 2025) - Payment Due January 31, 2025

5681 of 7093

LEGAL DESCRIPTION: T10 R06-E S01 NESE				PARCEL NO:				CONTROL NO: 116693	
40	\$71,558.21	0.66804789	\$47,804.31						
				0	\$0.00	STAT	999999	STATE OF WISCONSIN	
				0.00455850	\$217.92	CNTY	56	SAUK COUNTY	
				0.002651	\$126.73	MUNI	56034	TOWN OF SUMPTER	
				0.01021140	\$488.15	REG	565100	SCH D OF SAUK PRAIRIE	
				0.00087380	\$41.77	VTAE	000400	MADISON AREA VOCATIONAL TECH DIST	
Parcel Total:					\$874.57				

LEGAL DESCRIPTION: T10 R06-E S01 PT OF NWSE				PARCEL NO:				CONTROL NO: 116694	
35.44	\$63,400.58	0.66804789	\$42,354.62						
				0	\$0.00	STAT	999999	STATE OF WISCONSIN	
				0.00455850	\$193.07	CNTY	56	SAUK COUNTY	
				0.002651	\$112.28	MUNI	56034	TOWN OF SUMPTER	
				0.01021140	\$432.50	REG	565100	SCH D OF SAUK PRAIRIE	
				0.00087380	\$37.01	VTAE	000400	MADISON AREA VOCATIONAL TECH DIST	
Parcel Total:					\$774.86				

LEGAL DESCRIPTION: T10 R06-E S01 PT OF SWSE				PARCEL NO:				CONTROL NO: 116695	
2.76	\$4,937.51	0.66804789	\$3,298.49						
				0	\$0.00	STAT	999999	STATE OF WISCONSIN	
				0.00455850	\$15.04	CNTY	56	SAUK COUNTY	
				0.002651	\$8.74	MUNI	56034	TOWN OF SUMPTER	
				0.01021140	\$33.68	REG	565100	SCH D OF SAUK PRAIRIE	
				0.00087380	\$2.88	VTAE	000400	MADISON AREA VOCATIONAL TECH DIST	
Parcel Total:					\$60.34				



# State of Wisconsin / Department of Natural Resources

Tony Evers , Governor

, Secretary

2/5/2025

## Chapter 70.114 - Aids Payment Worksheet For Tax Year 2024(Payment Year 2025) - Payment Due January 31, 2025

5682 of 7093

LEGAL DESCRIPTION: T10 R06-E S01 PT OF SESE				PARCEL NO:				CONTROL NO: 116696	
20.23	\$36,190.57	0.66804789	\$24,177.03						
				0	\$0.00	STAT	999999	STATE OF WISCONSIN	
				0.00455850	\$110.21	CNTY	56	SAUK COUNTY	
				0.002651	\$64.09	MUNI	56034	TOWN OF SUMPTER	
				0.01021140	\$246.88	REG	565100	SCH D OF SAUK PRAIRIE	
				0.00087380	\$21.13	VTAE	000400	MADISON AREA VOCATIONAL TECH DIST	
Parcel Total:					\$442.31				

LEGAL DESCRIPTION: T10 R06-E S13 PT OF SWNE				PARCEL NO:				CONTROL NO: 116699	
12.69	\$21,986.26	0.66804789	\$14,687.87						
				0	\$0.00	STAT	999999	STATE OF WISCONSIN	
				0.00455850	\$66.95	CNTY	56	SAUK COUNTY	
				0.002651	\$38.94	MUNI	56034	TOWN OF SUMPTER	
				0.01021140	\$149.98	REG	565100	SCH D OF SAUK PRAIRIE	
				0.00087380	\$12.83	VTAE	000400	MADISON AREA VOCATIONAL TECH DIST	
Parcel Total:					\$268.70				

LEGAL DESCRIPTION: T10 R06-E S13 PT OF SENE				PARCEL NO:				CONTROL NO: 116700	
3.97	\$7,102.16	0.66804789	\$4,744.58						
				0	\$0.00	STAT	999999	STATE OF WISCONSIN	
				0.00455850	\$21.63	CNTY	56	SAUK COUNTY	
				0.002651	\$12.58	MUNI	56034	TOWN OF SUMPTER	
				0.01021140	\$48.45	REG	565100	SCH D OF SAUK PRAIRIE	
				0.00087380	\$4.15	VTAE	000400	MADISON AREA VOCATIONAL TECH DIST	
Parcel Total:					\$86.81				



# State of Wisconsin / Department of Natural Resources

Tony Evers , Governor

, Secretary

2/5/2025

## Chapter 70.114 - Aids Payment Worksheet For Tax Year 2024(Payment Year 2025) - Payment Due January 31, 2025

5683 of 7093

LEGAL DESCRIPTION: T10 R06-E S13 PT OF SWNW				PARCEL NO:				CONTROL NO: 116701			
11.43	\$20,447.76	0.66804789	\$13,660.08								
				0	\$0.00	STAT	999999	STATE OF WISCONSIN			
				0.00455850	\$62.27	CNTY	56	SAUK COUNTY			
				0.002651	\$36.21	MUNI	56034	TOWN OF SUMPTER			
				0.01021140	\$139.49	REG	565100	SCH D OF SAUK PRAIRIE			
				0.00087380	\$11.94	VTAE	000400	MADISON AREA VOCATIONAL TECH DIST			
				Parcel Total:	\$249.91						

LEGAL DESCRIPTION: T10 R06-E S13 PT OF SENW				PARCEL NO:				CONTROL NO: 116702			
12.6	\$22,540.84	0.66804789	\$15,058.36								
				0	\$0.00	STAT	999999	STATE OF WISCONSIN			
				0.00455850	\$68.64	CNTY	56	SAUK COUNTY			
				0.002651	\$39.92	MUNI	56034	TOWN OF SUMPTER			
				0.01021140	\$153.77	REG	565100	SCH D OF SAUK PRAIRIE			
				0.00087380	\$13.16	VTAE	000400	MADISON AREA VOCATIONAL TECH DIST			
				Parcel Total:	\$275.49						

LEGAL DESCRIPTION: T10 R06-E S13 NESW				PARCEL NO:				CONTROL NO: 116703			
40	\$71,558.21	0.66804789	\$47,804.31								
				0	\$0.00	STAT	999999	STATE OF WISCONSIN			
				0.00455850	\$217.92	CNTY	56	SAUK COUNTY			
				0.002651	\$126.73	MUNI	56034	TOWN OF SUMPTER			
				0.01021140	\$488.15	REG	565100	SCH D OF SAUK PRAIRIE			
				0.00087380	\$41.77	VTAE	000400	MADISON AREA VOCATIONAL TECH DIST			
				Parcel Total:	\$874.57						



# State of Wisconsin / Department of Natural Resources

Tony Evers , Governor

, Secretary

2/5/2025

## Chapter 70.114 - Aids Payment Worksheet For Tax Year 2024(Payment Year 2025) - Payment Due January 31, 2025

5684 of 7093

LEGAL DESCRIPTION: T10 R06-E S13 NWSW				PARCEL NO:				CONTROL NO: 116704			
40	\$71,558.21	0.66804789	\$47,804.31	0	\$0.00	STAT	999999	STATE OF WISCONSIN			
				0.00455850	\$217.92	CNTY	56	SAUK COUNTY			
				0.002651	\$126.73	MUNI	56034	TOWN OF SUMPTER			
				0.01021140	\$488.15	REG	565100	SCH D OF SAUK PRAIRIE			
				0.00087380	\$41.77	VTAE	000400	MADISON AREA VOCATIONAL TECH DIST			
Parcel Total:				\$874.57							

LEGAL DESCRIPTION: T10 R06-E S13 SWSW				PARCEL NO:				CONTROL NO: 116705			
40	\$71,558.21	0.66804789	\$47,804.31	0	\$0.00	STAT	999999	STATE OF WISCONSIN			
				0.00455850	\$217.92	CNTY	56	SAUK COUNTY			
				0.002651	\$126.73	MUNI	56034	TOWN OF SUMPTER			
				0.01021140	\$488.15	REG	565100	SCH D OF SAUK PRAIRIE			
				0.00087380	\$41.77	VTAE	000400	MADISON AREA VOCATIONAL TECH DIST			
Parcel Total:				\$874.57							

LEGAL DESCRIPTION: T10 R06-E S13 SESW				PARCEL NO:				CONTROL NO: 116706			
40	\$71,558.21	0.66804789	\$47,804.31	0	\$0.00	STAT	999999	STATE OF WISCONSIN			
				0.00455850	\$217.92	CNTY	56	SAUK COUNTY			
				0.002651	\$126.73	MUNI	56034	TOWN OF SUMPTER			
				0.01021140	\$488.15	REG	565100	SCH D OF SAUK PRAIRIE			
				0.00087380	\$41.77	VTAE	000400	MADISON AREA VOCATIONAL TECH DIST			
Parcel Total:				\$874.57							





# State of Wisconsin / Department of Natural Resources

Tony Evers , Governor

, Secretary

2/5/2025

## Chapter 70.114 - Aids Payment Worksheet For Tax Year 2024(Payment Year 2025) - Payment Due January 31, 2025

5685 of 7093

LEGAL DESCRIPTION: T10 R06-E S13 PT OF NESE				PARCEL NO:				CONTROL NO: 116707			
32.75	\$58,588.28	0.66804789	\$39,139.78								
				0	\$0.00	STAT	999999	STATE OF WISCONSIN			
				0.00455850	\$178.42	CNTY	56	SAUK COUNTY			
				0.002651	\$103.76	MUNI	56034	TOWN OF SUMPTER			
				0.01021140	\$399.67	REG	565100	SCH D OF SAUK PRAIRIE			
				0.00087380	\$34.20	VTAE	000400	MADISON AREA VOCATIONAL TECH DIST			
Parcel Total:					\$716.05						

LEGAL DESCRIPTION: T10 R06-E S13 PT OF NWSE				PARCEL NO:				CONTROL NO: 116708			
38.38	\$68,660.11	0.66804789	\$45,868.24								
				0	\$0.00	STAT	999999	STATE OF WISCONSIN			
				0.00455850	\$209.09	CNTY	56	SAUK COUNTY			
				0.002651	\$121.60	MUNI	56034	TOWN OF SUMPTER			
				0.01021140	\$468.38	REG	565100	SCH D OF SAUK PRAIRIE			
				0.00087380	\$40.08	VTAE	000400	MADISON AREA VOCATIONAL TECH DIST			
Parcel Total:					\$839.15						

LEGAL DESCRIPTION: T10 R06-E S13 SWSE				PARCEL NO:				CONTROL NO: 116709			
40	\$71,558.21	0.66804789	\$47,804.31								
				0	\$0.00	STAT	999999	STATE OF WISCONSIN			
				0.00455850	\$217.92	CNTY	56	SAUK COUNTY			
				0.002651	\$126.73	MUNI	56034	TOWN OF SUMPTER			
				0.01021140	\$488.15	REG	565100	SCH D OF SAUK PRAIRIE			
				0.00087380	\$41.77	VTAE	000400	MADISON AREA VOCATIONAL TECH DIST			
Parcel Total:					\$874.57						



# State of Wisconsin / Department of Natural Resources

Tony Evers , Governor

, Secretary

2/5/2025

## Chapter 70.114 - Aids Payment Worksheet For Tax Year 2024(Payment Year 2025) - Payment Due January 31, 2025

5686 of 7093

LEGAL DESCRIPTION: T10 R06-E S13 PT OF SESE				PARCEL NO:				CONTROL NO: 116710	
15.11	\$27,031.12	0.66804789	\$18,058.08						
				0	\$0.00	STAT	999999	STATE OF WISCONSIN	
				0.00455850	\$82.32	CNTY	56	SAUK COUNTY	
				0.002651	\$47.87	MUNI	56034	TOWN OF SUMPTER	
				0.01021140	\$184.40	REG	565100	SCH D OF SAUK PRAIRIE	
				0.00087380	\$15.78	VTAE	000400	MADISON AREA VOCATIONAL TECH DIST	
Parcel Total:					\$330.37				

LEGAL DESCRIPTION: T10 R06-E S14 PT OF SWSW				PARCEL NO:				CONTROL NO: 116711	
9.31	\$16,655.17	0.66804789	\$11,126.45						
				0	\$0.00	STAT	999999	STATE OF WISCONSIN	
				0.00455850	\$50.72	CNTY	56	SAUK COUNTY	
				0.002651	\$29.50	MUNI	56034	TOWN OF SUMPTER	
				0.01021140	\$113.62	REG	565100	SCH D OF SAUK PRAIRIE	
				0.00087380	\$9.72	VTAE	000400	MADISON AREA VOCATIONAL TECH DIST	
Parcel Total:					\$203.56				

LEGAL DESCRIPTION: T10 R06-E S14 PT OF SESE				PARCEL NO:				CONTROL NO: 116713	
1.87	\$3,345.35	0.66804789	\$2,234.85						
				0	\$0.00	STAT	999999	STATE OF WISCONSIN	
				0.00455850	\$10.19	CNTY	56	SAUK COUNTY	
				0.002651	\$5.92	MUNI	56034	TOWN OF SUMPTER	
				0.01021140	\$22.82	REG	565100	SCH D OF SAUK PRAIRIE	
				0.00087380	\$1.95	VTAE	000400	MADISON AREA VOCATIONAL TECH DIST	
Parcel Total:					\$40.88				



# State of Wisconsin / Department of Natural Resources

Tony Evers , Governor

, Secretary

2/5/2025

## Chapter 70.114 - Aids Payment Worksheet For Tax Year 2024(Payment Year 2025) - Payment Due January 31, 2025

5687 of 7093

LEGAL DESCRIPTION: T10 R06-E S23 PT OF NENE				PARCEL NO:				CONTROL NO: 116717			
1.14	\$2,039.41	0.66804789	\$1,362.42								
				0	\$0.00	STAT	999999	STATE OF WISCONSIN			
				0.00455850	\$6.21	CNTY	56	SAUK COUNTY			
				0.002651	\$3.61	MUNI	56034	TOWN OF SUMPTER			
				0.01021140	\$13.91	REG	565100	SCH D OF SAUK PRAIRIE			
				0.00087380	\$1.19	VTAE	000400	MADISON AREA VOCATIONAL TECH DIST			
Parcel Total:				\$24.92							

LEGAL DESCRIPTION: T10 R06-E S23 PT OF SWNE				PARCEL NO:				CONTROL NO: 116718			
6.07	\$10,858.95	0.66804789	\$7,254.30								
				0	\$0.00	STAT	999999	STATE OF WISCONSIN			
				0.00455850	\$33.07	CNTY	56	SAUK COUNTY			
				0.002651	\$19.23	MUNI	56034	TOWN OF SUMPTER			
				0.01021140	\$74.08	REG	565100	SCH D OF SAUK PRAIRIE			
				0.00087380	\$6.34	VTAE	000400	MADISON AREA VOCATIONAL TECH DIST			
Parcel Total:				\$132.72							

LEGAL DESCRIPTION: T10 R06-E S23 PT OF SENE				PARCEL NO:				CONTROL NO: 116719			
6.52	\$11,663.99	0.66804789	\$7,792.11								
				0	\$0.00	STAT	999999	STATE OF WISCONSIN			
				0.00455850	\$35.52	CNTY	56	SAUK COUNTY			
				0.002651	\$20.66	MUNI	56034	TOWN OF SUMPTER			
				0.01021140	\$79.57	REG	565100	SCH D OF SAUK PRAIRIE			
				0.00087380	\$6.81	VTAE	000400	MADISON AREA VOCATIONAL TECH DIST			
Parcel Total:				\$142.56							



# State of Wisconsin / Department of Natural Resources

Tony Evers , Governor

, Secretary

2/5/2025

## Chapter 70.114 - Aids Payment Worksheet For Tax Year 2024(Payment Year 2025) - Payment Due January 31, 2025

5688 of 7093

LEGAL DESCRIPTION: T10 R06-E S23 PT OF NWNW				PARCEL NO:				CONTROL NO: 116720	
10.36	\$18,533.58	0.66804789	\$12,381.32						
				0	\$0.00	STAT	999999	STATE OF WISCONSIN	
				0.00455850	\$56.44	CNTY	56	SAUK COUNTY	
				0.002651	\$32.82	MUNI	56034	TOWN OF SUMPTER	
				0.01021140	\$126.43	REG	565100	SCH D OF SAUK PRAIRIE	
				0.00087380	\$10.82	VTAE	000400	MADISON AREA VOCATIONAL TECH DIST	
Parcel Total:					\$226.51				

LEGAL DESCRIPTION: T10 R06-E S23 PT OF SWNW				PARCEL NO:				CONTROL NO: 116721	
13.17	\$23,560.55	0.66804789	\$15,739.57						
				0	\$0.00	STAT	999999	STATE OF WISCONSIN	
				0.00455850	\$71.75	CNTY	56	SAUK COUNTY	
				0.002651	\$41.73	MUNI	56034	TOWN OF SUMPTER	
				0.01021140	\$160.72	REG	565100	SCH D OF SAUK PRAIRIE	
				0.00087380	\$13.75	VTAE	000400	MADISON AREA VOCATIONAL TECH DIST	
Parcel Total:					\$287.95				

LEGAL DESCRIPTION: T10 R06-E S23 PT OF SENW				PARCEL NO:				CONTROL NO: 116722	
5.62	\$10,053.93	0.66804789	\$6,716.50						
				0	\$0.00	STAT	999999	STATE OF WISCONSIN	
				0.00455850	\$30.62	CNTY	56	SAUK COUNTY	
				0.002651	\$17.81	MUNI	56034	TOWN OF SUMPTER	
				0.01021140	\$68.58	REG	565100	SCH D OF SAUK PRAIRIE	
				0.00087380	\$5.87	VTAE	000400	MADISON AREA VOCATIONAL TECH DIST	
Parcel Total:					\$122.88				



# State of Wisconsin / Department of Natural Resources

Tony Evers , Governor

, Secretary

2/5/2025

## Chapter 70.114 - Aids Payment Worksheet For Tax Year 2024(Payment Year 2025) - Payment Due January 31, 2025

5689 of 7093

LEGAL DESCRIPTION: T10 R06-E S24 PT OF NENE				PARCEL NO:				CONTROL NO: 116723	
14.14	\$25,295.82	0.66804789	\$16,898.82						
				0	\$0.00	STAT	999999	STATE OF WISCONSIN	
				0.00455850	\$77.03	CNTY	56	SAUK COUNTY	
				0.002651	\$44.80	MUNI	56034	TOWN OF SUMPTER	
				0.01021140	\$172.56	REG	565100	SCH D OF SAUK PRAIRIE	
				0.00087380	\$14.77	VTAE	000400	MADISON AREA VOCATIONAL TECH DIST	
Parcel Total:				\$309.16					

LEGAL DESCRIPTION: T10 R06-E S24 PT OF NWNE				PARCEL NO:				CONTROL NO: 116724	
19.05	\$34,079.59	0.66804789	\$22,766.80						
				0	\$0.00	STAT	999999	STATE OF WISCONSIN	
				0.00455850	\$103.78	CNTY	56	SAUK COUNTY	
				0.002651	\$60.35	MUNI	56034	TOWN OF SUMPTER	
				0.01021140	\$232.48	REG	565100	SCH D OF SAUK PRAIRIE	
				0.00087380	\$19.89	VTAE	000400	MADISON AREA VOCATIONAL TECH DIST	
Parcel Total:				\$416.50					

LEGAL DESCRIPTION: T10 R06-E S24 PT OF SENE				PARCEL NO:				CONTROL NO: 116725	
0.72	\$1,288.05	0.66804789	\$860.48						
				0	\$0.00	STAT	999999	STATE OF WISCONSIN	
				0.00455850	\$3.92	CNTY	56	SAUK COUNTY	
				0.002651	\$2.28	MUNI	56034	TOWN OF SUMPTER	
				0.01021140	\$8.79	REG	565100	SCH D OF SAUK PRAIRIE	
				0.00087380	\$0.75	VTAE	000400	MADISON AREA VOCATIONAL TECH DIST	
Parcel Total:				\$15.74					



# State of Wisconsin / Department of Natural Resources

Tony Evers , Governor

, Secretary

2/5/2025

## Chapter 70.114 - Aids Payment Worksheet For Tax Year 2024(Payment Year 2025) - Payment Due January 31, 2025

5690 of 7093

LEGAL DESCRIPTION: T10 R06-E S24 PT OF NENW				PARCEL NO:				CONTROL NO: 116726	
15.84	\$28,337.05	0.66804789	\$18,930.51						
				0	\$0.00	STAT	999999	STATE OF WISCONSIN	
				0.00455850	\$86.29	CNTY	56	SAUK COUNTY	
				0.002651	\$50.18	MUNI	56034	TOWN OF SUMPTER	
				0.01021140	\$193.31	REG	565100	SCH D OF SAUK PRAIRIE	
				0.00087380	\$16.54	VTAE	000400	MADISON AREA VOCATIONAL TECH DIST	
Parcel Total:					\$346.32				

LEGAL DESCRIPTION: T10 R06-E S24 PT OF NWNW				PARCEL NO:				CONTROL NO: 116727	
26.93	\$48,176.57	0.66804789	\$32,184.25						
				0	\$0.00	STAT	999999	STATE OF WISCONSIN	
				0.00455850	\$146.71	CNTY	56	SAUK COUNTY	
				0.002651	\$85.32	MUNI	56034	TOWN OF SUMPTER	
				0.01021140	\$328.65	REG	565100	SCH D OF SAUK PRAIRIE	
				0.00087380	\$28.12	VTAE	000400	MADISON AREA VOCATIONAL TECH DIST	
Parcel Total:					\$588.80				

LEGAL DESCRIPTION: T11 R06-E S35 PT OF SWNE				PARCEL NO:				CONTROL NO: 116763	
0.94	\$1,681.62	0.66804789	\$1,123.40						
				0	\$0.00	STAT	999999	STATE OF WISCONSIN	
				0.00455850	\$5.12	CNTY	56	SAUK COUNTY	
				0.002651	\$2.98	MUNI	56034	TOWN OF SUMPTER	
				0.01021140	\$11.47	REG	565100	SCH D OF SAUK PRAIRIE	
				0.00087380	\$0.98	VTAE	000400	MADISON AREA VOCATIONAL TECH DIST	
Parcel Total:					\$20.55				



# State of Wisconsin / Department of Natural Resources

Tony Evers , Governor

, Secretary

2/5/2025

## Chapter 70.114 - Aids Payment Worksheet For Tax Year 2024(Payment Year 2025) - Payment Due January 31, 2025

5691 of 7093

LEGAL DESCRIPTION: T11 R06-E S35 PT OF NESE				PARCEL NO:				CONTROL NO: 116764			
30.25	\$54,831.48	0.66804789	\$36,630.05								
				0	\$0.00	STAT	999999	STATE OF WISCONSIN			
				0.00455850	\$166.98	CNTY	56	SAUK COUNTY			
				0.002651	\$97.11	MUNI	56034	TOWN OF SUMPTER			
				0.01021140	\$374.04	REG	565100	SCH D OF SAUK PRAIRIE			
				0.00087380	\$32.01	VTAE	000400	MADISON AREA VOCATIONAL TECH DIST			
				Parcel Total:	\$670.14						

LEGAL DESCRIPTION: T11 R06-E S35 PT OF NWSE				PARCEL NO:				CONTROL NO: 116765			
19.89	\$35,582.32	0.66804789	\$23,770.70								
				0	\$0.00	STAT	999999	STATE OF WISCONSIN			
				0.00455850	\$108.36	CNTY	56	SAUK COUNTY			
				0.002651	\$63.02	MUNI	56034	TOWN OF SUMPTER			
				0.01021140	\$242.73	REG	565100	SCH D OF SAUK PRAIRIE			
				0.00087380	\$20.77	VTAE	000400	MADISON AREA VOCATIONAL TECH DIST			
				Parcel Total:	\$434.88						

LEGAL DESCRIPTION: T11 R06-E S35 PT OF SWSE				PARCEL NO:				CONTROL NO: 116766			
2.09	\$3,738.92	0.66804789	\$2,497.78								
				0	\$0.00	STAT	999999	STATE OF WISCONSIN			
				0.00455850	\$11.39	CNTY	56	SAUK COUNTY			
				0.002651	\$6.62	MUNI	56034	TOWN OF SUMPTER			
				0.01021140	\$25.51	REG	565100	SCH D OF SAUK PRAIRIE			
				0.00087380	\$2.18	VTAE	000400	MADISON AREA VOCATIONAL TECH DIST			
				Parcel Total:	\$45.70						



# State of Wisconsin / Department of Natural Resources

Tony Evers , Governor

, Secretary

2/5/2025

## Chapter 70.114 - Aids Payment Worksheet For Tax Year 2024(Payment Year 2025) - Payment Due January 31, 2025

5692 of 7093

LEGAL DESCRIPTION: T11 R06-E S35 SESE				PARCEL NO:				CONTROL NO: 116767	
40	\$71,558.21	0.66804789	\$47,804.31						
				0	\$0.00	STAT	999999	STATE OF WISCONSIN	
				0.00455850	\$217.92	CNTY	56	SAUK COUNTY	
				0.002651	\$126.73	MUNI	56034	TOWN OF SUMPTER	
				0.01021140	\$488.15	REG	565100	SCH D OF SAUK PRAIRIE	
				0.00087380	\$41.77	VTAE	000400	MADISON AREA VOCATIONAL TECH DIST	
Parcel Total:					\$874.57				

LEGAL DESCRIPTION: T11 R06-E S36 PT OF NESW				PARCEL NO:				CONTROL NO: 116768	
8.8	\$15,742.81	0.66804789	\$10,516.95						
				0	\$0.00	STAT	999999	STATE OF WISCONSIN	
				0.00455850	\$47.94	CNTY	56	SAUK COUNTY	
				0.002651	\$27.88	MUNI	56034	TOWN OF SUMPTER	
				0.01021140	\$107.39	REG	565100	SCH D OF SAUK PRAIRIE	
				0.00087380	\$9.19	VTAE	000400	MADISON AREA VOCATIONAL TECH DIST	
Parcel Total:					\$192.40				

LEGAL DESCRIPTION: T11 R06-E S36 PT OF NWSW				PARCEL NO:				CONTROL NO: 116769	
19.08	\$34,133.26	0.66804789	\$22,802.65						
				0	\$0.00	STAT	999999	STATE OF WISCONSIN	
				0.00455850	\$103.95	CNTY	56	SAUK COUNTY	
				0.002651	\$60.45	MUNI	56034	TOWN OF SUMPTER	
				0.01021140	\$232.85	REG	565100	SCH D OF SAUK PRAIRIE	
				0.00087380	\$19.92	VTAE	000400	MADISON AREA VOCATIONAL TECH DIST	
Parcel Total:					\$417.17				





# State of Wisconsin / Department of Natural Resources

Tony Evers , Governor

, Secretary

2/5/2025

## Chapter 70.114 - Aids Payment Worksheet For Tax Year 2024(Payment Year 2025) - Payment Due January 31, 2025

5693 of 7093

LEGAL DESCRIPTION: T11 R06-E S36 SWSW				PARCEL NO:				CONTROL NO: 116770			
40	\$71,558.21	0.66804789	\$47,804.31								
				0	\$0.00	STAT	999999	STATE OF WISCONSIN			
				0.00455850	\$217.92	CNTY	56	SAUK COUNTY			
				0.002651	\$126.73	MUNI	56034	TOWN OF SUMPTER			
				0.01021140	\$488.15	REG	565100	SCH D OF SAUK PRAIRIE			
				0.00087380	\$41.77	VTAE	000400	MADISON AREA VOCATIONAL TECH DIST			
Parcel Total:					\$874.57						

LEGAL DESCRIPTION: T11 R06-E S36 SESW				PARCEL NO:				CONTROL NO: 116771			
40	\$71,558.21	0.66804789	\$47,804.31								
				0	\$0.00	STAT	999999	STATE OF WISCONSIN			
				0.00455850	\$217.92	CNTY	56	SAUK COUNTY			
				0.002651	\$126.73	MUNI	56034	TOWN OF SUMPTER			
				0.01021140	\$488.15	REG	565100	SCH D OF SAUK PRAIRIE			
				0.00087380	\$41.77	VTAE	000400	MADISON AREA VOCATIONAL TECH DIST			
Parcel Total:					\$874.57						

LEGAL DESCRIPTION: T11 R06-E S36 PT OF NESE				PARCEL NO:				CONTROL NO: 116772			
5.61	\$10,036.04	0.66804789	\$6,704.55								
				0	\$0.00	STAT	999999	STATE OF WISCONSIN			
				0.00455850	\$30.56	CNTY	56	SAUK COUNTY			
				0.002651	\$17.77	MUNI	56034	TOWN OF SUMPTER			
				0.01021140	\$68.46	REG	565100	SCH D OF SAUK PRAIRIE			
				0.00087380	\$5.86	VTAE	000400	MADISON AREA VOCATIONAL TECH DIST			
Parcel Total:					\$122.65						



# State of Wisconsin / Department of Natural Resources

Tony Evers , Governor

, Secretary

2/5/2025

## Chapter 70.114 - Aids Payment Worksheet For Tax Year 2024(Payment Year 2025) - Payment Due January 31, 2025

5694 of 7093

LEGAL DESCRIPTION: T11 R06-E S36 PT OF NWSE				PARCEL NO:				CONTROL NO: 116773	
7.87	\$14,079.07	0.66804789	\$9,405.50						
				0	\$0.00	STAT	999999	STATE OF WISCONSIN	
				0.00455850	\$42.87	CNTY	56	SAUK COUNTY	
				0.002651	\$24.93	MUNI	56034	TOWN OF SUMPTER	
				0.01021140	\$96.04	REG	565100	SCH D OF SAUK PRAIRIE	
				0.00087380	\$8.22	VTAE	000400	MADISON AREA VOCATIONAL TECH DIST	
Parcel Total:				\$172.06					

LEGAL DESCRIPTION: T11 R06-E S36 SWSE				PARCEL NO:				CONTROL NO: 116774	
40	\$71,558.21	0.66804789	\$47,804.31						
				0	\$0.00	STAT	999999	STATE OF WISCONSIN	
				0.00455850	\$217.92	CNTY	56	SAUK COUNTY	
				0.002651	\$126.73	MUNI	56034	TOWN OF SUMPTER	
				0.01021140	\$488.15	REG	565100	SCH D OF SAUK PRAIRIE	
				0.00087380	\$41.77	VTAE	000400	MADISON AREA VOCATIONAL TECH DIST	
Parcel Total:				\$874.57					

LEGAL DESCRIPTION: T11 R06-E S36 PT OF SESE				PARCEL NO:				CONTROL NO: 116775	
37.05	\$66,280.79	0.66804789	\$44,278.74						
				0	\$0.00	STAT	999999	STATE OF WISCONSIN	
				0.00455850	\$201.84	CNTY	56	SAUK COUNTY	
				0.002651	\$117.38	MUNI	56034	TOWN OF SUMPTER	
				0.01021140	\$452.15	REG	565100	SCH D OF SAUK PRAIRIE	
				0.00087380	\$38.69	VTAE	000400	MADISON AREA VOCATIONAL TECH DIST	
Parcel Total:				\$810.06					



# State of Wisconsin / Department of Natural Resources

Tony Evers , Governor

, Secretary

2/5/2025

## Chapter 70.114 - Aids Payment Worksheet For Tax Year 2024(Payment Year 2025) - Payment Due January 31, 2025

5695 of 7093

LEGAL DESCRIPTION: T11 R06-E S35 PT OF SWNE				PARCEL NO:				CONTROL NO: 131498			
0.4	\$788.90	0.66804789	\$527.02								
				0	\$0.00	STAT	999999	STATE OF WISCONSIN			
				0.00455850	\$2.40	CNTY	56	SAUK COUNTY			
				0.002651	\$1.40	MUNI	56034	TOWN OF SUMPTER			
				0.01021140	\$5.38	REG	565100	SCH D OF SAUK PRAIRIE			
				0.00087380	\$0.46	VTAE	000400	MADISON AREA VOCATIONAL TECH DIST			
Parcel Total:					\$9.64						

File Number Total:	\$24,529.22
--------------------	-------------

FILE NO: PR 40097 *				DATE OF PURCHASE: 12/24/2010				GRANTOR: James R Altemus			
LEGAL DESCRIPTION: T11 R06-E S22 SWSE				PARCEL NO: 034-0432-00000				CONTROL NO: 121900			
39.95	\$252,834.45	0.66804789	\$168,905.52								
				0	\$0.00	STAT	999999	STATE OF WISCONSIN			
				0.00455850	\$769.95	CNTY	56	SAUK COUNTY			
				0.002651	\$447.77	MUNI	56034	TOWN OF SUMPTER			
				0.01037960	\$1,753.18	REG	560280	SCH D OF BARABOO			
				0.00087380	\$147.59	VTAE	000400	MADISON AREA VOCATIONAL TECH DIST			
Parcel Total:					\$3,118.49						

File Number Total:	\$3,118.49
--------------------	------------



# State of Wisconsin / Department of Natural Resources

Tony Evers , Governor

, Secretary

2/5/2025

## Chapter 70.114 - Aids Payment Worksheet For Tax Year 2024(Payment Year 2025) - Payment Due January 31, 2025

5696 of 7093

FILE NO: PR 40117 *				DATE OF PURCHASE: 04/15/2011				GRANTOR: National Park Service (Badge)			
LEGAL DESCRIPTION: T10 R06-E S01 PT OF SESE				PARCEL NO:				CONTROL NO: 124136			
2.93	\$3,838.48	0.66804789	\$2,564.29								
				0	\$0.00	STAT	999999	STATE OF WISCONSIN			
				0.00455850	\$11.69	CNTY	56	SAUK COUNTY			
				0.002651	\$6.80	MUNI	56034	TOWN OF SUMPTER			
				0.01021140	\$26.18	REG	565100	SCH D OF SAUK PRAIRIE			
				0.00087380	\$2.24	VTAE	000400	MADISON AREA VOCATIONAL TECH DIST			
Parcel Total:					\$46.91						

LEGAL DESCRIPTION: T10 R06-E S01 PT OF SESW				PARCEL NO:				CONTROL NO: 124137			
33.08	\$43,336.84	0.66804789	\$28,951.08								
				0	\$0.00	STAT	999999	STATE OF WISCONSIN			
				0.00455850	\$131.97	CNTY	56	SAUK COUNTY			
				0.002651	\$76.75	MUNI	56034	TOWN OF SUMPTER			
				0.01021140	\$295.63	REG	565100	SCH D OF SAUK PRAIRIE			
				0.00087380	\$25.30	VTAE	000400	MADISON AREA VOCATIONAL TECH DIST			
Parcel Total:					\$529.65						



# State of Wisconsin / Department of Natural Resources

Tony Evers , Governor

, Secretary

2/5/2025

## Chapter 70.114 - Aids Payment Worksheet For Tax Year 2024(Payment Year 2025) - Payment Due January 31, 2025

5697 of 7093

LEGAL DESCRIPTION: T10 R06-E S01 PT OF SWSW				PARCEL NO:				CONTROL NO: 124138	
35.51	\$46,520.29	0.66804789	\$31,077.78						
				0	\$0.00	STAT	999999	STATE OF WISCONSIN	
				0.00455850	\$141.67	CNTY	56	SAUK COUNTY	
				0.002651	\$82.39	MUNI	56034	TOWN OF SUMPTER	
				0.01021140	\$317.35	REG	565100	SCH D OF SAUK PRAIRIE	
				0.00087380	\$27.16	VTAE	000400	MADISON AREA VOCATIONAL TECH DIST	
Parcel Total:					\$568.57				

LEGAL DESCRIPTION: T10 R06-E S11 PT OF NENE				PARCEL NO:				CONTROL NO: 124139	
9.1	\$11,921.56	0.66804789	\$7,964.17						
				0	\$0.00	STAT	999999	STATE OF WISCONSIN	
				0.00455850	\$36.30	CNTY	56	SAUK COUNTY	
				0.002651	\$21.11	MUNI	56034	TOWN OF SUMPTER	
				0.01021140	\$81.33	REG	565100	SCH D OF SAUK PRAIRIE	
				0.00087380	\$6.96	VTAE	000400	MADISON AREA VOCATIONAL TECH DIST	
Parcel Total:					\$145.70				

LEGAL DESCRIPTION: T10 R06-E S11 PT OF SENE				PARCEL NO:				CONTROL NO: 124140	
28.11	\$36,825.83	0.66804789	\$24,601.42						
				0	\$0.00	STAT	999999	STATE OF WISCONSIN	
				0.00455850	\$112.15	CNTY	56	SAUK COUNTY	
				0.002651	\$65.22	MUNI	56034	TOWN OF SUMPTER	
				0.01021140	\$251.21	REG	565100	SCH D OF SAUK PRAIRIE	
				0.00087380	\$21.50	VTAE	000400	MADISON AREA VOCATIONAL TECH DIST	
Parcel Total:					\$450.08				



# State of Wisconsin / Department of Natural Resources

Tony Evers , Governor

, Secretary

2/5/2025

## Chapter 70.114 - Aids Payment Worksheet For Tax Year 2024(Payment Year 2025) - Payment Due January 31, 2025

5698 of 7093

LEGAL DESCRIPTION: T10 R06-E S12 PT OF NENE				PARCEL NO:				CONTROL NO: 124141			
38.5	\$50,437.38	0.66804789	\$33,694.58								
				0	\$0.00	STAT	999999	STATE OF WISCONSIN			
				0.00455850	\$153.60	CNTY	56	SAUK COUNTY			
				0.002651	\$89.32	MUNI	56034	TOWN OF SUMPTER			
				0.01021140	\$344.07	REG	565100	SCH D OF SAUK PRAIRIE			
				0.00087380	\$29.44	VTAE	000400	MADISON AREA VOCATIONAL TECH DIST			
				Parcel Total:	\$616.43						

LEGAL DESCRIPTION: T10 R06-E S12 PT OF NWNE				PARCEL NO:				CONTROL NO: 124142			
32.89	\$43,087.93	0.66804789	\$28,784.80								
				0	\$0.00	STAT	999999	STATE OF WISCONSIN			
				0.00455850	\$131.22	CNTY	56	SAUK COUNTY			
				0.002651	\$76.31	MUNI	56034	TOWN OF SUMPTER			
				0.01021140	\$293.93	REG	565100	SCH D OF SAUK PRAIRIE			
				0.00087380	\$25.15	VTAE	000400	MADISON AREA VOCATIONAL TECH DIST			
				Parcel Total:	\$526.61						

LEGAL DESCRIPTION: T10 R06-E S12 PT OF SWNE				PARCEL NO:				CONTROL NO: 124143			
0.1	\$131.01	0.66804789	\$87.52								
				0	\$0.00	STAT	999999	STATE OF WISCONSIN			
				0.00455850	\$0.40	CNTY	56	SAUK COUNTY			
				0.002651	\$0.23	MUNI	56034	TOWN OF SUMPTER			
				0.01021140	\$0.89	REG	565100	SCH D OF SAUK PRAIRIE			
				0.00087380	\$0.08	VTAE	000400	MADISON AREA VOCATIONAL TECH DIST			
				Parcel Total:	\$1.60						



# State of Wisconsin / Department of Natural Resources

Tony Evers , Governor

, Secretary

2/5/2025

## Chapter 70.114 - Aids Payment Worksheet For Tax Year 2024(Payment Year 2025) - Payment Due January 31, 2025

5699 of 7093

LEGAL DESCRIPTION: T10 R06-E S12 PT OF SENE				PARCEL NO:				CONTROL NO: 124144	
0.1	\$131.01	0.66804789	\$87.52						
				0	\$0.00	STAT	999999	STATE OF WISCONSIN	
				0.00455850	\$0.40	CNTY	56	SAUK COUNTY	
				0.002651	\$0.23	MUNI	56034	TOWN OF SUMPTER	
				0.01021140	\$0.89	REG	565100	SCH D OF SAUK PRAIRIE	
				0.00087380	\$0.08	VTAE	000400	MADISON AREA VOCATIONAL TECH DIST	
Parcel Total:					\$1.60				

LEGAL DESCRIPTION: T10 R06-E S12 PT OF NENW				PARCEL NO:				CONTROL NO: 124145	
38.6	\$50,568.38	0.66804789	\$33,782.10						
				0	\$0.00	STAT	999999	STATE OF WISCONSIN	
				0.00455850	\$154.00	CNTY	56	SAUK COUNTY	
				0.002651	\$89.56	MUNI	56034	TOWN OF SUMPTER	
				0.01021140	\$344.96	REG	565100	SCH D OF SAUK PRAIRIE	
				0.00087380	\$29.52	VTAE	000400	MADISON AREA VOCATIONAL TECH DIST	
Parcel Total:					\$618.04				

LEGAL DESCRIPTION: T10 R06-E S12 NWNW				PARCEL NO:				CONTROL NO: 124146	
40	\$52,402.46	0.66804789	\$35,007.35						
				0	\$0.00	STAT	999999	STATE OF WISCONSIN	
				0.00455850	\$159.58	CNTY	56	SAUK COUNTY	
				0.002651	\$92.80	MUNI	56034	TOWN OF SUMPTER	
				0.01021140	\$357.47	REG	565100	SCH D OF SAUK PRAIRIE	
				0.00087380	\$30.59	VTAE	000400	MADISON AREA VOCATIONAL TECH DIST	
Parcel Total:					\$640.44				



# State of Wisconsin / Department of Natural Resources

Tony Evers , Governor

, Secretary

2/5/2025

## Chapter 70.114 - Aids Payment Worksheet For Tax Year 2024(Payment Year 2025) - Payment Due January 31, 2025

5700 of 7093

LEGAL DESCRIPTION: T10 R06-E S12 PT OF SWNW				PARCEL NO:				CONTROL NO: 124147			
0.1	\$131.01	0.66804789	\$87.52								
				0	\$0.00	STAT	999999	STATE OF WISCONSIN			
				0.00455850	\$0.40	CNTY	56	SAUK COUNTY			
				0.002651	\$0.23	MUNI	56034	TOWN OF SUMPTER			
				0.01021140	\$0.89	REG	565100	SCH D OF SAUK PRAIRIE			
				0.00087380	\$0.08	VTAE	000400	MADISON AREA VOCATIONAL TECH DIST			
				Parcel Total:		\$1.60					

LEGAL DESCRIPTION: T10 R06-E S12 PT OF SENW				PARCEL NO:				CONTROL NO: 124148			
0.1	\$131.01	0.66804789	\$87.52								
				0	\$0.00	STAT	999999	STATE OF WISCONSIN			
				0.00455850	\$0.40	CNTY	56	SAUK COUNTY			
				0.002651	\$0.23	MUNI	56034	TOWN OF SUMPTER			
				0.01021140	\$0.89	REG	565100	SCH D OF SAUK PRAIRIE			
				0.00087380	\$0.08	VTAE	000400	MADISON AREA VOCATIONAL TECH DIST			
				Parcel Total:		\$1.60					

LEGAL DESCRIPTION: T10 R06-E S01 PT OF NWNW				PARCEL NO:				CONTROL NO: 124149			
3.2	\$4,192.19	0.66804789	\$2,800.59								
				0	\$0.00	STAT	999999	STATE OF WISCONSIN			
				0.00455850	\$12.77	CNTY	56	SAUK COUNTY			
				0.002651	\$7.42	MUNI	56034	TOWN OF SUMPTER			
				0.01021140	\$28.60	REG	565100	SCH D OF SAUK PRAIRIE			
				0.00087380	\$2.45	VTAE	000400	MADISON AREA VOCATIONAL TECH DIST			
				Parcel Total:		\$51.24					





# State of Wisconsin / Department of Natural Resources

Tony Evers , Governor

, Secretary

2/5/2025

## Chapter 70.114 - Aids Payment Worksheet For Tax Year 2024(Payment Year 2025) - Payment Due January 31, 2025

5701 of 7093

LEGAL DESCRIPTION: T10 R06-E S01 PT OF SWNW				PARCEL NO:				CONTROL NO: 124150	
14.2	\$18,602.88	0.66804789	\$12,427.61	0	\$0.00	STAT	999999	STATE OF WISCONSIN	
				0.00455850	\$56.65	CNTY	56	SAUK COUNTY	
				0.002651	\$32.95	MUNI	56034	TOWN OF SUMPTER	
				0.01021140	\$126.90	REG	565100	SCH D OF SAUK PRAIRIE	
				0.00087380	\$10.86	VTAE	000400	MADISON AREA VOCATIONAL TECH DIST	
Parcel Total:				\$227.36					

LEGAL DESCRIPTION: T10 R06-E S01 PT OF NWSW				PARCEL NO:				CONTROL NO: 124151	
16.32	\$21,380.20	0.66804789	\$14,283.00	0	\$0.00	STAT	999999	STATE OF WISCONSIN	
				0.00455850	\$65.11	CNTY	56	SAUK COUNTY	
				0.002651	\$37.86	MUNI	56034	TOWN OF SUMPTER	
				0.01021140	\$145.85	REG	565100	SCH D OF SAUK PRAIRIE	
				0.00087380	\$12.48	VTAE	000400	MADISON AREA VOCATIONAL TECH DIST	
Parcel Total:				\$261.30					

LEGAL DESCRIPTION: T10 R06-E S02 PT OF SESE				PARCEL NO:				CONTROL NO: 124153	
3.04	\$3,982.58	0.66804789	\$2,660.56	0	\$0.00	STAT	999999	STATE OF WISCONSIN	
				0.00455850	\$12.13	CNTY	56	SAUK COUNTY	
				0.002651	\$7.05	MUNI	56034	TOWN OF SUMPTER	
				0.01021140	\$27.17	REG	565100	SCH D OF SAUK PRAIRIE	
				0.00087380	\$2.32	VTAE	000400	MADISON AREA VOCATIONAL TECH DIST	
Parcel Total:				\$48.67					



# State of Wisconsin / Department of Natural Resources

Tony Evers , Governor

, Secretary

2/5/2025

## Chapter 70.114 - Aids Payment Worksheet For Tax Year 2024(Payment Year 2025) - Payment Due January 31, 2025

5702 of 7093

LEGAL DESCRIPTION: T10 R06-E S01 PT OF NESW				PARCEL NO:				CONTROL NO: 124158	
13.45	\$17,620.32	0.66804789	\$11,771.22						
				0	\$0.00	STAT	999999	STATE OF WISCONSIN	
				0.00455850	\$53.66	CNTY	56	SAUK COUNTY	
				0.002651	\$31.21	MUNI	56034	TOWN OF SUMPTER	
				0.01021140	\$120.20	REG	565100	SCH D OF SAUK PRAIRIE	
				0.00087380	\$10.29	VTAE	000400	MADISON AREA VOCATIONAL TECH DIST	
Parcel Total:					\$215.36				

LEGAL DESCRIPTION: T10 R06-E S01 PT OF SWSE				PARCEL NO:				CONTROL NO: 124161	
0.7	\$917.04	0.66804789	\$612.62						
				0	\$0.00	STAT	999999	STATE OF WISCONSIN	
				0.00455850	\$2.79	CNTY	56	SAUK COUNTY	
				0.002651	\$1.62	MUNI	56034	TOWN OF SUMPTER	
				0.01021140	\$6.26	REG	565100	SCH D OF SAUK PRAIRIE	
				0.00087380	\$0.54	VTAE	000400	MADISON AREA VOCATIONAL TECH DIST	
Parcel Total:					\$11.21				

LEGAL DESCRIPTION: T10 R06-E S11 PT OF SWNE				PARCEL NO:				CONTROL NO: 124162	
11.04	\$14,463.07	0.66804789	\$9,662.03						
				0	\$0.00	STAT	999999	STATE OF WISCONSIN	
				0.00455850	\$44.04	CNTY	56	SAUK COUNTY	
				0.002651	\$25.61	MUNI	56034	TOWN OF SUMPTER	
				0.01021140	\$98.66	REG	565100	SCH D OF SAUK PRAIRIE	
				0.00087380	\$8.44	VTAE	000400	MADISON AREA VOCATIONAL TECH DIST	
Parcel Total:					\$176.75				



# State of Wisconsin / Department of Natural Resources

Tony Evers , Governor

, Secretary

2/5/2025

## Chapter 70.114 - Aids Payment Worksheet For Tax Year 2024(Payment Year 2025) - Payment Due January 31, 2025

5703 of 7093

LEGAL DESCRIPTION: T10 R06-E S11 PT OF NESE				PARCEL NO:				CONTROL NO: 124164	
26.55	\$34,782.14	0.66804789	\$23,236.13	0	\$0.00	STAT	999999	STATE OF WISCONSIN	
				0.00455850	\$105.92	CNTY	56	SAUK COUNTY	
				0.002651	\$61.60	MUNI	56034	TOWN OF SUMPTER	
				0.01021140	\$237.27	REG	565100	SCH D OF SAUK PRAIRIE	
				0.00087380	\$20.30	VTAE	000400	MADISON AREA VOCATIONAL TECH DIST	
Parcel Total:				\$425.09					

LEGAL DESCRIPTION: T10 R06-E S11 PT OF NWSE				PARCEL NO:				CONTROL NO: 124165	
13.32	\$17,450.02	0.66804789	\$11,657.45	0	\$0.00	STAT	999999	STATE OF WISCONSIN	
				0.00455850	\$53.14	CNTY	56	SAUK COUNTY	
				0.002651	\$30.90	MUNI	56034	TOWN OF SUMPTER	
				0.01021140	\$119.04	REG	565100	SCH D OF SAUK PRAIRIE	
				0.00087380	\$10.19	VTAE	000400	MADISON AREA VOCATIONAL TECH DIST	
Parcel Total:				\$213.27					

LEGAL DESCRIPTION: T10 R06-E S11 PT OF SESE				PARCEL NO:				CONTROL NO: 124166	
4.62	\$6,052.49	0.66804789	\$4,043.35	0	\$0.00	STAT	999999	STATE OF WISCONSIN	
				0.00455850	\$18.43	CNTY	56	SAUK COUNTY	
				0.002651	\$10.72	MUNI	56034	TOWN OF SUMPTER	
				0.01021140	\$41.29	REG	565100	SCH D OF SAUK PRAIRIE	
				0.00087380	\$3.53	VTAE	000400	MADISON AREA VOCATIONAL TECH DIST	
Parcel Total:				\$73.97					



# State of Wisconsin / Department of Natural Resources

Tony Evers , Governor

, Secretary

2/5/2025

## Chapter 70.114 - Aids Payment Worksheet For Tax Year 2024(Payment Year 2025) - Payment Due January 31, 2025

5704 of 7093

LEGAL DESCRIPTION: T10 R06-E S11 PT OF SWSE				PARCEL NO:				CONTROL NO: 124167			
4.96	\$6,497.91	0.66804789	\$4,340.91								
				0	\$0.00	STAT	999999	STATE OF WISCONSIN			
				0.00455850	\$19.79	CNTY	56	SAUK COUNTY			
				0.002651	\$11.51	MUNI	56034	TOWN OF SUMPTER			
				0.01021140	\$44.33	REG	565100	SCH D OF SAUK PRAIRIE			
				0.00087380	\$3.79	VTAE	000400	MADISON AREA VOCATIONAL TECH DIST			
Parcel Total:					\$79.42						

File Number Total:					\$5,932.47						
--------------------	--	--	--	--	------------	--	--	--	--	--	--

FILE NO: PR 40168 *				DATE OF PURCHASE: 07/11/2013				GRANTOR: Nadene C Roenspies			
LEGAL DESCRIPTION: T11 R06-E S22 NWSE				PARCEL NO: 034-0431				CONTROL NO: 126298			
40	\$104,519.67	0.66804789	\$69,824.14								
				0	\$0.00	STAT	999999	STATE OF WISCONSIN			
				0.00455850	\$318.29	CNTY	56	SAUK COUNTY			
				0.002651	\$185.10	MUNI	56034	TOWN OF SUMPTER			
				0.01037960	\$724.75	REG	560280	SCH D OF BARABOO			
				0.00087380	\$61.01	VTAE	000400	MADISON AREA VOCATIONAL TECH DIST			
Parcel Total:					\$1,289.15						



# State of Wisconsin / Department of Natural Resources

Tony Evers , Governor

, Secretary

2/5/2025

## Chapter 70.114 - Aids Payment Worksheet For Tax Year 2024(Payment Year 2025) - Payment Due January 31, 2025

5705 of 7093

LEGAL DESCRIPTION: T11 R06-E S22 PT OF NESW	PARCEL NO: 034-0422	CONTROL NO: 126299
---	---------------------	--------------------

24.55	\$28,027.17	0.66804789	\$18,723.49
-------	-------------	------------	-------------

0	\$0.00	STAT	999999	STATE OF WISCONSIN
0.00455850	\$85.35	CNTY	56	SAUK COUNTY
0.002651	\$49.64	MUNI	56034	TOWN OF SUMPTER
0.01037960	\$194.34	REG	560280	SCH D OF BARABOO
0.00087380	\$16.36	VTAE	000400	MADISON AREA VOCATIONAL TECH DIST

Parcel Total:	\$345.69
---------------	----------

File Number Total:	\$1,634.84
--------------------	------------

FILE NO: PR 40178 *	DATE OF PURCHASE: 10/22/2013	GRANTOR: National Park Service
---------------------	------------------------------	--------------------------------

LEGAL DESCRIPTION: T10 R06-E S01 PT OF SWSE	PARCEL NO:	CONTROL NO: 128684
---	------------	--------------------

24.4	\$19,302.31	0.66804789	\$12,894.87
------	-------------	------------	-------------

0	\$0.00	STAT	999999	STATE OF WISCONSIN
0.00455850	\$58.78	CNTY	56	SAUK COUNTY
0.002651	\$34.18	MUNI	56034	TOWN OF SUMPTER
0.01021140	\$131.67	REG	565100	SCH D OF SAUK PRAIRIE
0.00087380	\$11.27	VTAE	000400	MADISON AREA VOCATIONAL TECH DIST

Parcel Total:	\$235.90
---------------	----------



# State of Wisconsin / Department of Natural Resources

Tony Evers , Governor

, Secretary

2/5/2025

## Chapter 70.114 - Aids Payment Worksheet For Tax Year 2024(Payment Year 2025) - Payment Due January 31, 2025

5706 of 7093

LEGAL DESCRIPTION: T10 R06-E S01 PT OF NESW				PARCEL NO:				CONTROL NO: 128685			
0.2	\$158.21	0.66804789	\$105.69	0	\$0.00	STAT	999999	STATE OF WISCONSIN			
				0.00455850	\$0.48	CNTY	56	SAUK COUNTY			
				0.002651	\$0.28	MUNI	56034	TOWN OF SUMPTER			
				0.01021140	\$1.08	REG	565100	SCH D OF SAUK PRAIRIE			
				0.00087380	\$0.09	VTAE	000400	MADISON AREA VOCATIONAL TECH DIST			
Parcel Total:				\$1.93							

LEGAL DESCRIPTION: T10 R06-E S01 PT OF SESE				PARCEL NO:				CONTROL NO: 128686			
17.09	\$13,519.53	0.66804789	\$9,031.69	0	\$0.00	STAT	999999	STATE OF WISCONSIN			
				0.00455850	\$41.17	CNTY	56	SAUK COUNTY			
				0.002651	\$23.94	MUNI	56034	TOWN OF SUMPTER			
				0.01021140	\$92.23	REG	565100	SCH D OF SAUK PRAIRIE			
				0.00087380	\$7.89	VTAE	000400	MADISON AREA VOCATIONAL TECH DIST			
Parcel Total:				\$165.23							

LEGAL DESCRIPTION: T10 R06-E S03 PT OF NWSE				PARCEL NO:				CONTROL NO: 128687			
8.57	\$6,779.53	0.66804789	\$4,529.05	0	\$0.00	STAT	999999	STATE OF WISCONSIN			
				0.00455850	\$20.65	CNTY	56	SAUK COUNTY			
				0.002651	\$12.01	MUNI	56034	TOWN OF SUMPTER			
				0.01021140	\$46.25	REG	565100	SCH D OF SAUK PRAIRIE			
				0.00087380	\$3.96	VTAE	000400	MADISON AREA VOCATIONAL TECH DIST			
Parcel Total:				\$82.87							



# State of Wisconsin / Department of Natural Resources

Tony Evers , Governor

, Secretary

2/5/2025

## Chapter 70.114 - Aids Payment Worksheet For Tax Year 2024(Payment Year 2025) - Payment Due January 31, 2025

5707 of 7093

LEGAL DESCRIPTION: T10 R06-E S03 PT OF SWSE	PARCEL NO:	CONTROL NO: 128688
---	------------	--------------------

19.35	\$15,307.36	0.66804789	\$10,226.05	
-------	-------------	------------	-------------	--

0	\$0.00	STAT	999999	STATE OF WISCONSIN
0.00455850	\$46.62	CNTY	56	SAUK COUNTY
0.002651	\$27.11	MUNI	56034	TOWN OF SUMPTER
0.01021140	\$104.42	REG	565100	SCH D OF SAUK PRAIRIE
0.00087380	\$8.94	VTAE	000400	MADISON AREA VOCATIONAL TECH DIST

Parcel Total:	\$187.09
---------------	----------

LEGAL DESCRIPTION: T10 R06-E S01 PT OF NWSE	PARCEL NO:	CONTROL NO: 130166
---	------------	--------------------

4	\$3,164.31	0.66804789	\$2,113.91	
---	------------	------------	------------	--

0	\$0.00	STAT	999999	STATE OF WISCONSIN
0.00455850	\$9.64	CNTY	56	SAUK COUNTY
0.002651	\$5.60	MUNI	56034	TOWN OF SUMPTER
0.01021140	\$21.59	REG	565100	SCH D OF SAUK PRAIRIE
0.00087380	\$1.85	VTAE	000400	MADISON AREA VOCATIONAL TECH DIST

Parcel Total:	\$38.68
---------------	---------

LEGAL DESCRIPTION: T10 R06-E S12 PT OF NENE	PARCEL NO:	CONTROL NO: 130167
---	------------	--------------------

0.63	\$498.38	0.66804789	\$332.94	
------	----------	------------	----------	--

0	\$0.00	STAT	999999	STATE OF WISCONSIN
0.00455850	\$1.52	CNTY	56	SAUK COUNTY
0.002651	\$0.88	MUNI	56034	TOWN OF SUMPTER
0.01021140	\$3.40	REG	565100	SCH D OF SAUK PRAIRIE
0.00087380	\$0.29	VTAE	000400	MADISON AREA VOCATIONAL TECH DIST

Parcel Total:	\$6.09
---------------	--------



# State of Wisconsin / Department of Natural Resources

Tony Evers , Governor

, Secretary

2/5/2025

## Chapter 70.114 - Aids Payment Worksheet For Tax Year 2024(Payment Year 2025) - Payment Due January 31, 2025

5708 of 7093

LEGAL DESCRIPTION: T10 R06-E S12 PT OF NWNE	PARCEL NO:	CONTROL NO: 130168
---	------------	--------------------

0.85	\$672.42	0.66804789	\$449.21
------	----------	------------	----------

0	\$0.00	STAT	999999	STATE OF WISCONSIN
---	--------	------	--------	--------------------

0.00455850	\$2.05	CNTY	56	SAUK COUNTY
------------	--------	------	----	-------------

0.002651	\$1.19	MUNI	56034	TOWN OF SUMPTER
----------	--------	------	-------	-----------------

0.01021140	\$4.59	REG	565100	SCH D OF SAUK PRAIRIE
------------	--------	-----	--------	-----------------------

0.00087380	\$0.39	VTAE	000400	MADISON AREA VOCATIONAL TECH DIST
------------	--------	------	--------	-----------------------------------

Parcel Total:	\$8.22
---------------	--------

File Number Total:	\$726.01
--------------------	----------

FILE NO: PR 40179 *	DATE OF PURCHASE: 10/22/2013	GRANTOR: National Park Service
---------------------	------------------------------	--------------------------------

LEGAL DESCRIPTION: T10 R06-E S12 PT OF NWNE	PARCEL NO:	CONTROL NO: 128679
---	------------	--------------------

7.44	\$5,885.62	0.66804789	\$3,931.87
------	------------	------------	------------

0	\$0.00	STAT	999999	STATE OF WISCONSIN
---	--------	------	--------	--------------------

0.00455850	\$17.92	CNTY	56	SAUK COUNTY
------------	---------	------	----	-------------

0.002651	\$10.42	MUNI	56034	TOWN OF SUMPTER
----------	---------	------	-------	-----------------

0.01021140	\$40.15	REG	565100	SCH D OF SAUK PRAIRIE
------------	---------	-----	--------	-----------------------

0.00087380	\$3.44	VTAE	000400	MADISON AREA VOCATIONAL TECH DIST
------------	--------	------	--------	-----------------------------------

Parcel Total:	\$71.93
---------------	---------





# State of Wisconsin / Department of Natural Resources

Tony Evers , Governor

, Secretary

2/5/2025

## Chapter 70.114 - Aids Payment Worksheet For Tax Year 2024(Payment Year 2025) - Payment Due January 31, 2025

5709 of 7093

LEGAL DESCRIPTION: T10 R06-E S12 PT OF NENW				PARCEL NO:				CONTROL NO: 128680			
1.35	\$1,067.95	0.66804789	\$713.44	0	\$0.00	STAT	999999	STATE OF WISCONSIN			
				0.00455850	\$3.25	CNTY	56	SAUK COUNTY			
				0.002651	\$1.89	MUNI	56034	TOWN OF SUMPTER			
				0.01021140	\$7.29	REG	565100	SCH D OF SAUK PRAIRIE			
				0.00087380	\$0.62	VTAE	000400	MADISON AREA VOCATIONAL TECH DIST			
Parcel Total:				\$13.05							

LEGAL DESCRIPTION: T10 R06-E S01 PT OF SESW				PARCEL NO:				CONTROL NO: 128681			
5.55	\$4,390.48	0.66804789	\$2,933.05	0	\$0.00	STAT	999999	STATE OF WISCONSIN			
				0.00455850	\$13.37	CNTY	56	SAUK COUNTY			
				0.002651	\$7.78	MUNI	56034	TOWN OF SUMPTER			
				0.01021140	\$29.95	REG	565100	SCH D OF SAUK PRAIRIE			
				0.00087380	\$2.56	VTAE	000400	MADISON AREA VOCATIONAL TECH DIST			
Parcel Total:				\$53.66							

LEGAL DESCRIPTION: T10 R06-E S01 PT OF NESW				PARCEL NO:				CONTROL NO: 128682			
4.47	\$3,536.11	0.66804789	\$2,362.29	0	\$0.00	STAT	999999	STATE OF WISCONSIN			
				0.00455850	\$10.77	CNTY	56	SAUK COUNTY			
				0.002651	\$6.26	MUNI	56034	TOWN OF SUMPTER			
				0.01021140	\$24.12	REG	565100	SCH D OF SAUK PRAIRIE			
				0.00087380	\$2.06	VTAE	000400	MADISON AREA VOCATIONAL TECH DIST			
Parcel Total:				\$43.21							



# State of Wisconsin / Department of Natural Resources

Tony Evers , Governor

, Secretary

2/5/2025

## Chapter 70.114 - Aids Payment Worksheet For Tax Year 2024(Payment Year 2025) - Payment Due January 31, 2025

5710 of 7093

LEGAL DESCRIPTION: T10 R06-E S01 PT OF SWSE	PARCEL NO:	CONTROL NO: 128683
---	------------	--------------------

11.27	\$8,915.45	0.66804789	\$5,955.95
-------	------------	------------	------------

0	\$0.00	STAT	999999	STATE OF WISCONSIN
0.00455850	\$27.15	CNTY	56	SAUK COUNTY
0.002651	\$15.79	MUNI	56034	TOWN OF SUMPTER
0.01021140	\$60.82	REG	565100	SCH D OF SAUK PRAIRIE
0.00087380	\$5.20	VTAE	000400	MADISON AREA VOCATIONAL TECH DIST

Parcel Total:	\$108.96
---------------	----------

LEGAL DESCRIPTION: T10 R06-E S01 PT OF NWSE	PARCEL NO:	CONTROL NO: 130164
---	------------	--------------------

0.2	\$158.21	0.66804789	\$105.69
-----	----------	------------	----------

0	\$0.00	STAT	999999	STATE OF WISCONSIN
0.00455850	\$0.48	CNTY	56	SAUK COUNTY
0.002651	\$0.28	MUNI	56034	TOWN OF SUMPTER
0.01021140	\$1.08	REG	565100	SCH D OF SAUK PRAIRIE
0.00087380	\$0.09	VTAE	000400	MADISON AREA VOCATIONAL TECH DIST

Parcel Total:	\$1.93
---------------	--------

File Number Total:	\$292.74
--------------------	----------



# State of Wisconsin / Department of Natural Resources

Tony Evers , Governor

, Secretary

2/5/2025

## Chapter 70.114 - Aids Payment Worksheet For Tax Year 2024(Payment Year 2025) - Payment Due January 31, 2025

5711 of 7093

FILE NO: PR 40208 *				DATE OF PURCHASE: 04/24/2015				GRANTOR: National Park Service			
LEGAL DESCRIPTION: T10 R06-E S03 PT OF NWSE				PARCEL NO:				CONTROL NO: 132268			
0.25	\$201.39	0.66804789	\$134.54								
				0	\$0.00	STAT	999999	STATE OF WISCONSIN			
				0.00455850	\$0.61	CNTY	56	SAUK COUNTY			
				0.002651	\$0.36	MUNI	56034	TOWN OF SUMPTER			
				0.01021140	\$1.37	REG	565100	SCH D OF SAUK PRAIRIE			
				0.00087380	\$0.12	VTAE	000400	MADISON AREA VOCATIONAL TECH DIST			
				Parcel Total:		\$2.46					

LEGAL DESCRIPTION: T10 R06-E S03 PT OF SWSE				PARCEL NO:				CONTROL NO: 132269			
0.84	\$676.67	0.66804789	\$452.05								
				0	\$0.00	STAT	999999	STATE OF WISCONSIN			
				0.00455850	\$2.06	CNTY	56	SAUK COUNTY			
				0.002651	\$1.20	MUNI	56034	TOWN OF SUMPTER			
				0.01021140	\$4.62	REG	565100	SCH D OF SAUK PRAIRIE			
				0.00087380	\$0.39	VTAE	000400	MADISON AREA VOCATIONAL TECH DIST			
				Parcel Total:		\$8.27					



# State of Wisconsin / Department of Natural Resources

Tony Evers , Governor

, Secretary

2/5/2025

## Chapter 70.114 - Aids Payment Worksheet For Tax Year 2024(Payment Year 2025) - Payment Due January 31, 2025

5712 of 7093

LEGAL DESCRIPTION: T10 R06-E S12 SENW				PARCEL NO:				CONTROL NO: 132270			
40	\$32,222.08	0.66804789	\$21,525.89	0	\$0.00	STAT	999999	STATE OF WISCONSIN			
				0.00455850	\$98.13	CNTY	56	SAUK COUNTY			
				0.002651	\$57.06	MUNI	56034	TOWN OF SUMPTER			
				0.01021140	\$219.81	REG	565100	SCH D OF SAUK PRAIRIE			
				0.00087380	\$18.81	VTAE	000400	MADISON AREA VOCATIONAL TECH DIST			
Parcel Total:				\$393.81							

LEGAL DESCRIPTION: T10 R06-E S12 SESW				PARCEL NO:				CONTROL NO: 132271			
40	\$32,222.08	0.66804789	\$21,525.89	0	\$0.00	STAT	999999	STATE OF WISCONSIN			
				0.00455850	\$98.13	CNTY	56	SAUK COUNTY			
				0.002651	\$57.06	MUNI	56034	TOWN OF SUMPTER			
				0.01021140	\$219.81	REG	565100	SCH D OF SAUK PRAIRIE			
				0.00087380	\$18.81	VTAE	000400	MADISON AREA VOCATIONAL TECH DIST			
Parcel Total:				\$393.81							

LEGAL DESCRIPTION: T10 R06-E S12 SWNW				PARCEL NO:				CONTROL NO: 132272			
39.62	\$31,915.97	0.66804789	\$21,321.39	0	\$0.00	STAT	999999	STATE OF WISCONSIN			
				0.00455850	\$97.19	CNTY	56	SAUK COUNTY			
				0.002651	\$56.52	MUNI	56034	TOWN OF SUMPTER			
				0.01021140	\$217.72	REG	565100	SCH D OF SAUK PRAIRIE			
				0.00087380	\$18.63	VTAE	000400	MADISON AREA VOCATIONAL TECH DIST			
Parcel Total:				\$390.06							



# State of Wisconsin / Department of Natural Resources

Tony Evers , Governor

, Secretary

2/5/2025

## Chapter 70.114 - Aids Payment Worksheet For Tax Year 2024(Payment Year 2025) - Payment Due January 31, 2025

5713 of 7093

LEGAL DESCRIPTION: T10 R06-E S12 NWSW				PARCEL NO:				CONTROL NO: 132273	
39.5	\$31,819.31	0.66804789	\$21,256.82	0	\$0.00	STAT	999999	STATE OF WISCONSIN	
				0.00455850	\$96.90	CNTY	56	SAUK COUNTY	
				0.002651	\$56.35	MUNI	56034	TOWN OF SUMPTER	
				0.01021140	\$217.06	REG	565100	SCH D OF SAUK PRAIRIE	
				0.00087380	\$18.57	VTAE	000400	MADISON AREA VOCATIONAL TECH DIST	
Parcel Total:				\$388.88					

LEGAL DESCRIPTION: T10 R06-E S12 SWSW				PARCEL NO:				CONTROL NO: 132274	
40	\$32,222.08	0.66804789	\$21,525.89	0	\$0.00	STAT	999999	STATE OF WISCONSIN	
				0.00455850	\$98.13	CNTY	56	SAUK COUNTY	
				0.002651	\$57.06	MUNI	56034	TOWN OF SUMPTER	
				0.01021140	\$219.81	REG	565100	SCH D OF SAUK PRAIRIE	
				0.00087380	\$18.81	VTAE	000400	MADISON AREA VOCATIONAL TECH DIST	
Parcel Total:				\$393.81					

LEGAL DESCRIPTION: T10 R06-E S12 SWNE				PARCEL NO:				CONTROL NO: 132275	
40	\$32,222.08	0.66804789	\$21,525.89	0	\$0.00	STAT	999999	STATE OF WISCONSIN	
				0.00455850	\$98.13	CNTY	56	SAUK COUNTY	
				0.002651	\$57.06	MUNI	56034	TOWN OF SUMPTER	
				0.01021140	\$219.81	REG	565100	SCH D OF SAUK PRAIRIE	
				0.00087380	\$18.81	VTAE	000400	MADISON AREA VOCATIONAL TECH DIST	
Parcel Total:				\$393.81					



# State of Wisconsin / Department of Natural Resources

Tony Evers , Governor

, Secretary

2/5/2025

## Chapter 70.114 - Aids Payment Worksheet For Tax Year 2024(Payment Year 2025) - Payment Due January 31, 2025

5714 of 7093

LEGAL DESCRIPTION: T10 R06-E S12 NESW				PARCEL NO:				CONTROL NO: 132276	
40	\$32,222.08	0.66804789	\$21,525.89						
				0	\$0.00	STAT	999999	STATE OF WISCONSIN	
				0.00455850	\$98.13	CNTY	56	SAUK COUNTY	
				0.002651	\$57.06	MUNI	56034	TOWN OF SUMPTER	
				0.01021140	\$219.81	REG	565100	SCH D OF SAUK PRAIRIE	
				0.00087380	\$18.81	VTAE	000400	MADISON AREA VOCATIONAL TECH DIST	
Parcel Total:					\$393.81				

LEGAL DESCRIPTION: T10 R06-E S12 NWSE				PARCEL NO:				CONTROL NO: 132277	
40	\$32,222.08	0.66804789	\$21,525.89						
				0	\$0.00	STAT	999999	STATE OF WISCONSIN	
				0.00455850	\$98.13	CNTY	56	SAUK COUNTY	
				0.002651	\$57.06	MUNI	56034	TOWN OF SUMPTER	
				0.01021140	\$219.81	REG	565100	SCH D OF SAUK PRAIRIE	
				0.00087380	\$18.81	VTAE	000400	MADISON AREA VOCATIONAL TECH DIST	
Parcel Total:					\$393.81				

LEGAL DESCRIPTION: T10 R06-E S12 SWSE				PARCEL NO:				CONTROL NO: 132278	
40	\$32,222.08	0.66804789	\$21,525.89						
				0	\$0.00	STAT	999999	STATE OF WISCONSIN	
				0.00455850	\$98.13	CNTY	56	SAUK COUNTY	
				0.002651	\$57.06	MUNI	56034	TOWN OF SUMPTER	
				0.01021140	\$219.81	REG	565100	SCH D OF SAUK PRAIRIE	
				0.00087380	\$18.81	VTAE	000400	MADISON AREA VOCATIONAL TECH DIST	
Parcel Total:					\$393.81				



# State of Wisconsin / Department of Natural Resources

Tony Evers , Governor

, Secretary

2/5/2025

## Chapter 70.114 - Aids Payment Worksheet For Tax Year 2024(Payment Year 2025) - Payment Due January 31, 2025

5715 of 7093

LEGAL DESCRIPTION: T10 R06-E S12 PT OF SENE				PARCEL NO:				CONTROL NO: 132279			
37.13	\$29,910.15	0.66804789	\$19,981.41								
				0	\$0.00	STAT	999999	STATE OF WISCONSIN			
				0.00455850	\$91.09	CNTY	56	SAUK COUNTY			
				0.002651	\$52.97	MUNI	56034	TOWN OF SUMPTER			
				0.01021140	\$204.04	REG	565100	SCH D OF SAUK PRAIRIE			
				0.00087380	\$17.46	VTAE	000400	MADISON AREA VOCATIONAL TECH DIST			
Parcel Total:					\$365.56						

LEGAL DESCRIPTION: T10 R06-E S12 NESE				PARCEL NO:				CONTROL NO: 132280			
40	\$32,222.08	0.66804789	\$21,525.89								
				0	\$0.00	STAT	999999	STATE OF WISCONSIN			
				0.00455850	\$98.13	CNTY	56	SAUK COUNTY			
				0.002651	\$57.06	MUNI	56034	TOWN OF SUMPTER			
				0.01021140	\$219.81	REG	565100	SCH D OF SAUK PRAIRIE			
				0.00087380	\$18.81	VTAE	000400	MADISON AREA VOCATIONAL TECH DIST			
Parcel Total:					\$393.81						

LEGAL DESCRIPTION: T10 R06-E S12 SESE				PARCEL NO:				CONTROL NO: 132281			
40	\$32,222.08	0.66804789	\$21,525.89								
				0	\$0.00	STAT	999999	STATE OF WISCONSIN			
				0.00455850	\$98.13	CNTY	56	SAUK COUNTY			
				0.002651	\$57.06	MUNI	56034	TOWN OF SUMPTER			
				0.01021140	\$219.81	REG	565100	SCH D OF SAUK PRAIRIE			
				0.00087380	\$18.81	VTAE	000400	MADISON AREA VOCATIONAL TECH DIST			
Parcel Total:					\$393.81						



# State of Wisconsin / Department of Natural Resources

Tony Evers , Governor

, Secretary

2/5/2025

## Chapter 70.114 - Aids Payment Worksheet For Tax Year 2024(Payment Year 2025) - Payment Due January 31, 2025

5716 of 7093

LEGAL DESCRIPTION: T10 R06-E S10 PT OF NENE				PARCEL NO:				CONTROL NO: 132286	
0.25	\$201.39	0.66804789	\$134.54	0	\$0.00	STAT	999999	STATE OF WISCONSIN	
				0.00455850	\$0.61	CNTY	56	SAUK COUNTY	
				0.002651	\$0.36	MUNI	56034	TOWN OF SUMPTER	
				0.01021140	\$1.37	REG	565100	SCH D OF SAUK PRAIRIE	
				0.00087380	\$0.12	VTAE	000400	MADISON AREA VOCATIONAL TECH DIST	
Parcel Total:				\$2.46					

LEGAL DESCRIPTION: T10 R06-E S10 PT OF SENE				PARCEL NO:				CONTROL NO: 132287	
15.15	\$12,204.11	0.66804789	\$8,152.93	0	\$0.00	STAT	999999	STATE OF WISCONSIN	
				0.00455850	\$37.17	CNTY	56	SAUK COUNTY	
				0.002651	\$21.61	MUNI	56034	TOWN OF SUMPTER	
				0.01021140	\$83.25	REG	565100	SCH D OF SAUK PRAIRIE	
				0.00087380	\$7.12	VTAE	000400	MADISON AREA VOCATIONAL TECH DIST	
Parcel Total:				\$149.15					

LEGAL DESCRIPTION: T10 R06-E S10 PT OF NESE				PARCEL NO:				CONTROL NO: 132288	
15.55	\$12,526.33	0.66804789	\$8,368.19	0	\$0.00	STAT	999999	STATE OF WISCONSIN	
				0.00455850	\$38.15	CNTY	56	SAUK COUNTY	
				0.002651	\$22.18	MUNI	56034	TOWN OF SUMPTER	
				0.01021140	\$85.45	REG	565100	SCH D OF SAUK PRAIRIE	
				0.00087380	\$7.31	VTAE	000400	MADISON AREA VOCATIONAL TECH DIST	
Parcel Total:				\$153.09					





# State of Wisconsin / Department of Natural Resources

Tony Evers , Governor

, Secretary

2/5/2025

## Chapter 70.114 - Aids Payment Worksheet For Tax Year 2024(Payment Year 2025) - Payment Due January 31, 2025

5717 of 7093

LEGAL DESCRIPTION: T10 R06-E S11 PT OF SWNW				PARCEL NO:				CONTROL NO: 132289	
16.4	\$13,211.05	0.66804789	\$8,825.61	0	\$0.00	STAT	999999	STATE OF WISCONSIN	
				0.00455850	\$40.23	CNTY	56	SAUK COUNTY	
				0.002651	\$23.40	MUNI	56034	TOWN OF SUMPTER	
				0.01021140	\$90.12	REG	565100	SCH D OF SAUK PRAIRIE	
				0.00087380	\$7.71	VTAE	000400	MADISON AREA VOCATIONAL TECH DIST	
Parcel Total:				\$161.46					

LEGAL DESCRIPTION: T10 R06-E S11 PT OF SENW				PARCEL NO:				CONTROL NO: 132290	
20.43	\$16,457.43	0.66804789	\$10,994.35	0	\$0.00	STAT	999999	STATE OF WISCONSIN	
				0.00455850	\$50.12	CNTY	56	SAUK COUNTY	
				0.002651	\$29.15	MUNI	56034	TOWN OF SUMPTER	
				0.01021140	\$112.27	REG	565100	SCH D OF SAUK PRAIRIE	
				0.00087380	\$9.61	VTAE	000400	MADISON AREA VOCATIONAL TECH DIST	
Parcel Total:				\$201.15					

LEGAL DESCRIPTION: T10 R06-E S11 PT OF NESW				PARCEL NO:				CONTROL NO: 132291	
16.7	\$13,452.72	0.66804789	\$8,987.06	0	\$0.00	STAT	999999	STATE OF WISCONSIN	
				0.00455850	\$40.97	CNTY	56	SAUK COUNTY	
				0.002651	\$23.82	MUNI	56034	TOWN OF SUMPTER	
				0.01021140	\$91.77	REG	565100	SCH D OF SAUK PRAIRIE	
				0.00087380	\$7.85	VTAE	000400	MADISON AREA VOCATIONAL TECH DIST	
Parcel Total:				\$164.41					



# State of Wisconsin / Department of Natural Resources

Tony Evers , Governor

, Secretary

2/5/2025

## Chapter 70.114 - Aids Payment Worksheet For Tax Year 2024(Payment Year 2025) - Payment Due January 31, 2025

5718 of 7093

LEGAL DESCRIPTION: T10 R06-E S11 PT OF NWSW				PARCEL NO:				CONTROL NO: 132292	
15.18	\$12,228.28	0.66804789	\$8,169.08	0	\$0.00	STAT	999999	STATE OF WISCONSIN	
				0.00455850	\$37.24	CNTY	56	SAUK COUNTY	
				0.002651	\$21.66	MUNI	56034	TOWN OF SUMPTER	
				0.01021140	\$83.42	REG	565100	SCH D OF SAUK PRAIRIE	
				0.00087380	\$7.14	VTAE	000400	MADISON AREA VOCATIONAL TECH DIST	
Parcel Total:				\$149.46					

LEGAL DESCRIPTION: T10 R06-E S11 PT OF SWNE				PARCEL NO:				CONTROL NO: 132293	
3.3	\$2,658.32	0.66804789	\$1,775.88	0	\$0.00	STAT	999999	STATE OF WISCONSIN	
				0.00455850	\$8.10	CNTY	56	SAUK COUNTY	
				0.002651	\$4.71	MUNI	56034	TOWN OF SUMPTER	
				0.01021140	\$18.13	REG	565100	SCH D OF SAUK PRAIRIE	
				0.00087380	\$1.55	VTAE	000400	MADISON AREA VOCATIONAL TECH DIST	
Parcel Total:				\$32.49					

LEGAL DESCRIPTION: T10 R06-E S11 PT OF NWSE				PARCEL NO:				CONTROL NO: 132294	
2	\$1,611.10	0.66804789	\$1,076.29	0	\$0.00	STAT	999999	STATE OF WISCONSIN	
				0.00455850	\$4.91	CNTY	56	SAUK COUNTY	
				0.002651	\$2.85	MUNI	56034	TOWN OF SUMPTER	
				0.01021140	\$10.99	REG	565100	SCH D OF SAUK PRAIRIE	
				0.00087380	\$0.94	VTAE	000400	MADISON AREA VOCATIONAL TECH DIST	
Parcel Total:				\$19.69					



# State of Wisconsin / Department of Natural Resources

Tony Evers , Governor

, Secretary

2/5/2025

## Chapter 70.114 - Aids Payment Worksheet For Tax Year 2024(Payment Year 2025) - Payment Due January 31, 2025

5719 of 7093

File Number Total: \$5,732.88

FILE NO: PR 40219 \*

DATE OF PURCHASE: 12/15/2016

GRANTOR: National Park Service

LEGAL DESCRIPTION: T10 R06-E S24 PT OF SWNE

PARCEL NO: 034-0343-00000

CONTROL NO: 133587

28.21 \$19,647.41 0.66804789 \$13,125.41

0 \$0.00 STAT 999999 STATE OF WISCONSIN

0.00455850 \$59.83 CNTY 56 SAUK COUNTY

0.002651 \$34.80 MUNI 56034 TOWN OF SUMPTER

0.01021140 \$134.03 REG 565100 SCH D OF SAUK PRAIRIE

0.00087380 \$11.47 VTAE 000400 MADISON AREA VOCATIONAL TECH DIST

Parcel Total: \$240.13

LEGAL DESCRIPTION: T10 R06-E S24 PT OF SENE

PARCEL NO: 034-0343-00000

CONTROL NO: 133588

2.25 \$1,567.06 0.66804789 \$1,046.87

0 \$0.00 STAT 999999 STATE OF WISCONSIN

0.00455850 \$4.77 CNTY 56 SAUK COUNTY

0.002651 \$2.78 MUNI 56034 TOWN OF SUMPTER

0.01021140 \$10.69 REG 565100 SCH D OF SAUK PRAIRIE

0.00087380 \$0.91 VTAE 000400 MADISON AREA VOCATIONAL TECH DIST

Parcel Total: \$19.15



# State of Wisconsin / Department of Natural Resources

Tony Evers , Governor

, Secretary

2/5/2025

## Chapter 70.114 - Aids Payment Worksheet For Tax Year 2024(Payment Year 2025) - Payment Due January 31, 2025

5720 of 7093

LEGAL DESCRIPTION: T10 R06-E S24 PT OF NWNE				PARCEL NO: 034-0343-00000				CONTROL NO: 133590	
21.45	\$14,939.28	0.66804789	\$9,980.15	0	\$0.00	STAT	999999	STATE OF WISCONSIN	
				0.00455850	\$45.49	CNTY	56	SAUK COUNTY	
				0.002651	\$26.46	MUNI	56034	TOWN OF SUMPTER	
				0.01021140	\$101.91	REG	565100	SCH D OF SAUK PRAIRIE	
				0.00087380	\$8.72	VTAE	000400	MADISON AREA VOCATIONAL TECH DIST	
Parcel Total:				\$182.58					

LEGAL DESCRIPTION: T10 R06-E S24 PT OF SWNW				PARCEL NO: 034-0343-00000				CONTROL NO: 133591	
30.7	\$21,381.63	0.66804789	\$14,283.95	0	\$0.00	STAT	999999	STATE OF WISCONSIN	
				0.00455850	\$65.11	CNTY	56	SAUK COUNTY	
				0.002651	\$37.87	MUNI	56034	TOWN OF SUMPTER	
				0.01021140	\$145.86	REG	565100	SCH D OF SAUK PRAIRIE	
				0.00087380	\$12.48	VTAE	000400	MADISON AREA VOCATIONAL TECH DIST	
Parcel Total:				\$261.32					

LEGAL DESCRIPTION: T10 R06-E S24 PT OF SENW				PARCEL NO: 034-0343-00000				CONTROL NO: 133592	
35	\$24,376.44	0.66804789	\$16,284.63	0	\$0.00	STAT	999999	STATE OF WISCONSIN	
				0.00455850	\$74.23	CNTY	56	SAUK COUNTY	
				0.002651	\$43.17	MUNI	56034	TOWN OF SUMPTER	
				0.01021140	\$166.29	REG	565100	SCH D OF SAUK PRAIRIE	
				0.00087380	\$14.23	VTAE	000400	MADISON AREA VOCATIONAL TECH DIST	
Parcel Total:				\$297.92					



# State of Wisconsin / Department of Natural Resources

Tony Evers , Governor

, Secretary

2/5/2025

## Chapter 70.114 - Aids Payment Worksheet For Tax Year 2024(Payment Year 2025) - Payment Due January 31, 2025

5721 of 7093

LEGAL DESCRIPTION: T10 R06-E S24 PT OF NENW				PARCEL NO: 034-0343-00000			CONTROL NO: 133593		
25.01	\$17,418.70	0.66804789	\$11,636.53						
				0	\$0.00	STAT	999999	STATE OF WISCONSIN	
				0.00455850	\$53.05	CNTY	56	SAUK COUNTY	
				0.002651	\$30.85	MUNI	56034	TOWN OF SUMPTER	
				0.01021140	\$118.83	REG	565100	SCH D OF SAUK PRAIRIE	
				0.00087380	\$10.17	VTAE	000400	MADISON AREA VOCATIONAL TECH DIST	
Parcel Total:				\$212.90					

LEGAL DESCRIPTION: T10 R06-E S24 PT OF NWNW				PARCEL NO: 034-0343-00000			CONTROL NO: 133594		
15.15	\$10,551.52	0.66804789	\$7,048.92						
				0	\$0.00	STAT	999999	STATE OF WISCONSIN	
				0.00455850	\$32.13	CNTY	56	SAUK COUNTY	
				0.002651	\$18.69	MUNI	56034	TOWN OF SUMPTER	
				0.01021140	\$71.98	REG	565100	SCH D OF SAUK PRAIRIE	
				0.00087380	\$6.16	VTAE	000400	MADISON AREA VOCATIONAL TECH DIST	
Parcel Total:				\$128.96					

LEGAL DESCRIPTION: T10 R06-E S24 PT OF NENE				PARCEL NO: 034-0343-00000			CONTROL NO: 133595		
2.93	\$2,040.65	0.66804789	\$1,363.25						
				0	\$0.00	STAT	999999	STATE OF WISCONSIN	
				0.00455850	\$6.21	CNTY	56	SAUK COUNTY	
				0.002651	\$3.61	MUNI	56034	TOWN OF SUMPTER	
				0.01021140	\$13.92	REG	565100	SCH D OF SAUK PRAIRIE	
				0.00087380	\$1.19	VTAE	000400	MADISON AREA VOCATIONAL TECH DIST	
Parcel Total:				\$24.93					



# State of Wisconsin / Department of Natural Resources

Tony Evers , Governor

, Secretary

2/5/2025

## Chapter 70.114 - Aids Payment Worksheet For Tax Year 2024(Payment Year 2025) - Payment Due January 31, 2025

5722 of 7093

File Number Total: \$1,367.89

FILE NO: PR 40222 \*

DATE OF PURCHASE: 12/23/2016

GRANTOR: National Park Service

LEGAL DESCRIPTION: T10 R06-E S03 PT OF SWSE

PARCEL NO: 034-0003-00000

CONTROL NO: 133626

7.68 \$5,348.89 0.66804789 \$3,573.31

0 \$0.00 STAT 999999 STATE OF WISCONSIN

0.00455850 \$16.29 CNTY 56 SAUK COUNTY

0.002651 \$9.47 MUNI 56034 TOWN OF SUMPTER

0.01021140 \$36.49 REG 565100 SCH D OF SAUK PRAIRIE

0.00087380 \$3.12 VTAE 000400 MADISON AREA VOCATIONAL TECH DIST

Parcel Total: \$65.37

LEGAL DESCRIPTION: T10 R06-E S03 PT OF SESE

PARCEL NO: 034-0003-00000

CONTROL NO: 133627

6.25 \$4,352.94 0.66804789 \$2,907.97

0 \$0.00 STAT 999999 STATE OF WISCONSIN

0.00455850 \$13.26 CNTY 56 SAUK COUNTY

0.002651 \$7.71 MUNI 56034 TOWN OF SUMPTER

0.01021140 \$29.69 REG 565100 SCH D OF SAUK PRAIRIE

0.00087380 \$2.54 VTAE 000400 MADISON AREA VOCATIONAL TECH DIST

Parcel Total: \$53.20



# State of Wisconsin / Department of Natural Resources

Tony Evers , Governor

, Secretary

2/5/2025

## Chapter 70.114 - Aids Payment Worksheet For Tax Year 2024(Payment Year 2025) - Payment Due January 31, 2025

5723 of 7093

LEGAL DESCRIPTION: T10 R06-E S10 PT OF NWNE				PARCEL NO: 034-0151-00000				CONTROL NO: 133628	
12.9	\$8,984.46	0.66804789	\$6,002.05						
				0	\$0.00	STAT	999999	STATE OF WISCONSIN	
				0.00455850	\$27.36	CNTY	56	SAUK COUNTY	
				0.002651	\$15.91	MUNI	56034	TOWN OF SUMPTER	
				0.01021140	\$61.29	REG	565100	SCH D OF SAUK PRAIRIE	
				0.00087380	\$5.24	VTAE	000400	MADISON AREA VOCATIONAL TECH DIST	
				Parcel Total:	\$109.80				

LEGAL DESCRIPTION: T10 R06-E S10 PT OF NENE				PARCEL NO: 034-0151-00000				CONTROL NO: 133629	
8.93	\$6,219.47	0.66804789	\$4,154.90						
				0	\$0.00	STAT	999999	STATE OF WISCONSIN	
				0.00455850	\$18.94	CNTY	56	SAUK COUNTY	
				0.002651	\$11.01	MUNI	56034	TOWN OF SUMPTER	
				0.01021140	\$42.43	REG	565100	SCH D OF SAUK PRAIRIE	
				0.00087380	\$3.63	VTAE	000400	MADISON AREA VOCATIONAL TECH DIST	
				Parcel Total:	\$76.01				

LEGAL DESCRIPTION: T10 R06-E S12 PT OF SENE				PARCEL NO: 034-0165-00000				CONTROL NO: 133637	
2.95	\$2,054.58	0.66804789	\$1,372.56						
				0	\$0.00	STAT	999999	STATE OF WISCONSIN	
				0.00455850	\$6.26	CNTY	56	SAUK COUNTY	
				0.002651	\$3.64	MUNI	56034	TOWN OF SUMPTER	
				0.01021140	\$14.02	REG	565100	SCH D OF SAUK PRAIRIE	
				0.00087380	\$1.20	VTAE	000400	MADISON AREA VOCATIONAL TECH DIST	
				Parcel Total:	\$25.12				



# State of Wisconsin / Department of Natural Resources

Tony Evers , Governor

, Secretary

2/5/2025

## Chapter 70.114 - Aids Payment Worksheet For Tax Year 2024(Payment Year 2025) - Payment Due January 31, 2025

5724 of 7093

File Number Total: \$329.50

FILE NO: PR 40254 \*      DATE OF PURCHASE: 04/16/2021      GRANTOR: United States of America

LEGAL DESCRIPTION: T10 R06-E S13 PT OF NWSE      PARCEL NO: 034-0166-00000      CONTROL NO: 138163

1      \$722.76      0.66804789      \$482.84

0      \$0.00      STAT      999999      STATE OF WISCONSIN

0.00455850      \$2.20      CNTY      56      SAUK COUNTY

0.002651      \$1.28      MUNI      56034      TOWN OF SUMPTER

0.01021140      \$4.93      REG      565100      SCH D OF SAUK PRAIRIE

0.00087380      \$0.42      VTAE      000400      MADISON AREA VOCATIONAL TECH DIST

Parcel Total: \$8.83

File Number Total: \$8.83

FILE NO: PR 40262 \*      DATE OF PURCHASE: 09/08/2021      GRANTOR: Alex and Alma Steuber Family

LEGAL DESCRIPTION: T11 R06-E S34 NWNE      PARCEL NO: 034-0635-00000      CONTROL NO: 141391

40      \$86,175.43      0.66804789      \$57,569.31

0      \$0.00      STAT      999999      STATE OF WISCONSIN

0.00455850      \$262.43      CNTY      56      SAUK COUNTY

0.002651      \$152.62      MUNI      56034      TOWN OF SUMPTER

0.01021140      \$587.86      REG      565100      SCH D OF SAUK PRAIRIE

0.00087380      \$50.30      VTAE      000400      MADISON AREA VOCATIONAL TECH DIST

Parcel Total: \$1,053.21





# State of Wisconsin / Department of Natural Resources

Tony Evers , Governor

, Secretary

2/5/2025

## Chapter 70.114 - Aids Payment Worksheet For Tax Year 2024(Payment Year 2025) - Payment Due January 31, 2025

5725 of 7093

LEGAL DESCRIPTION: T11 R06-E S34 NENE				PARCEL NO: 034-0634-00000				CONTROL NO: 141392	
40	\$3,231.58	0.66804789	\$2,158.85						
				0	\$0.00	STAT	999999	STATE OF WISCONSIN	
				0.00455850	\$9.84	CNTY	56	SAUK COUNTY	
				0.002651	\$5.72	MUNI	56034	TOWN OF SUMPTER	
				0.01021140	\$22.04	REG	565100	SCH D OF SAUK PRAIRIE	
				0.00087380	\$1.89	VTAE	000400	MADISON AREA VOCATIONAL TECH DIST	
Parcel Total:					\$39.49				

LEGAL DESCRIPTION: T11 R06-E S35 PT OF NWNW				PARCEL NO: 034-0660-00000				CONTROL NO: 141393	
26.6	\$2,149.00	0.66804789	\$1,435.63						
				0	\$0.00	STAT	999999	STATE OF WISCONSIN	
				0.00455850	\$6.54	CNTY	56	SAUK COUNTY	
				0.002651	\$3.81	MUNI	56034	TOWN OF SUMPTER	
				0.01021140	\$14.66	REG	565100	SCH D OF SAUK PRAIRIE	
				0.00087380	\$1.25	VTAE	000400	MADISON AREA VOCATIONAL TECH DIST	
Parcel Total:					\$26.26				

LEGAL DESCRIPTION: T11 R06-E S34 SENE				PARCEL NO: 034-0638-00000				CONTROL NO: 141394	
40	\$3,231.58	0.66804789	\$2,158.85						
				0	\$0.00	STAT	999999	STATE OF WISCONSIN	
				0.00455850	\$9.84	CNTY	56	SAUK COUNTY	
				0.002651	\$5.72	MUNI	56034	TOWN OF SUMPTER	
				0.01021140	\$22.04	REG	565100	SCH D OF SAUK PRAIRIE	
				0.00087380	\$1.89	VTAE	000400	MADISON AREA VOCATIONAL TECH DIST	
Parcel Total:					\$39.49				



# State of Wisconsin / Department of Natural Resources

Tony Evers , Governor

, Secretary

2/5/2025

## Chapter 70.114 - Aids Payment Worksheet For Tax Year 2024(Payment Year 2025) - Payment Due January 31, 2025

5726 of 7093

LEGAL DESCRIPTION: T11 R06-E S34 PT OF NWSE				PARCEL NO: 034-0653-00000				CONTROL NO: 141460	
14.4	\$2,154.39	0.66804789	\$1,439.23						
				0	\$0.00	STAT	999999	STATE OF WISCONSIN	
				0.00455850	\$6.56	CNTY	56	SAUK COUNTY	
				0.002651	\$3.82	MUNI	56034	TOWN OF SUMPTER	
				0.01021140	\$14.70	REG	565100	SCH D OF SAUK PRAIRIE	
				0.00087380	\$1.26	VTAE	000400	MADISON AREA VOCATIONAL TECH DIST	
Parcel Total:					\$26.34				

LEGAL DESCRIPTION: T11 R06-E S34 PT OF NESE				PARCEL NO: 034-0651-00000				CONTROL NO: 141461	
26	\$2,154.39	0.66804789	\$1,439.23						
				0	\$0.00	STAT	999999	STATE OF WISCONSIN	
				0.00455850	\$6.56	CNTY	56	SAUK COUNTY	
				0.002651	\$3.82	MUNI	56034	TOWN OF SUMPTER	
				0.01021140	\$14.70	REG	565100	SCH D OF SAUK PRAIRIE	
				0.00087380	\$1.26	VTAE	000400	MADISON AREA VOCATIONAL TECH DIST	
Parcel Total:					\$26.34				

LEGAL DESCRIPTION: T11 R06-E S34 PT OF SWNE				PARCEL NO: 034-0636-00000				CONTROL NO: 141463	
35	\$3,111.89	0.66804789	\$2,078.89						
				0	\$0.00	STAT	999999	STATE OF WISCONSIN	
				0.00455850	\$9.48	CNTY	56	SAUK COUNTY	
				0.002651	\$5.51	MUNI	56034	TOWN OF SUMPTER	
				0.01021140	\$21.23	REG	565100	SCH D OF SAUK PRAIRIE	
				0.00087380	\$1.82	VTAE	000400	MADISON AREA VOCATIONAL TECH DIST	
Parcel Total:					\$38.04				



# State of Wisconsin / Department of Natural Resources

Tony Evers , Governor

, Secretary

2/5/2025

## Chapter 70.114 - Aids Payment Worksheet For Tax Year 2024(Payment Year 2025) - Payment Due January 31, 2025

5727 of 7093

File Number Total: \$1,249.17

FILE NO: PR 40274 \*

DATE OF PURCHASE: 06/22/2022

GRANTOR: The Nature Conservancy

LEGAL DESCRIPTION: T11 R06-E S35 SWNW

PARCEL NO: 034-0664-10000

CONTROL NO: 143428

40 \$2,974.72 0.66804789 \$1,987.26

0 \$0.00 STAT 999999 STATE OF WISCONSIN

0.00455850 \$9.06 CNTY 56 SAUK COUNTY

0.002651 \$5.27 MUNI 56034 TOWN OF SUMPTER

0.01021140 \$20.29 REG 565100 SCH D OF SAUK PRAIRIE

0.00087380 \$1.74 VTAE 000400 MADISON AREA VOCATIONAL TECH DIST

Parcel Total: \$36.36

LEGAL DESCRIPTION: T11 R06-E S35 PT OF NWSW

PARCEL NO: 034-0664-10000

CONTROL NO: 143510

26 \$1,933.57 0.66804789 \$1,291.72

0 \$0.00 STAT 999999 STATE OF WISCONSIN

0.00455850 \$5.89 CNTY 56 SAUK COUNTY

0.002651 \$3.42 MUNI 56034 TOWN OF SUMPTER

0.01021140 \$13.19 REG 565100 SCH D OF SAUK PRAIRIE

0.00087380 \$1.13 VTAE 000400 MADISON AREA VOCATIONAL TECH DIST

Parcel Total: \$23.63



# State of Wisconsin / Department of Natural Resources

Tony Evers , Governor

, Secretary

2/5/2025

## Chapter 70.114 - Aids Payment Worksheet For Tax Year 2024(Payment Year 2025) - Payment Due January 31, 2025

5728 of 7093

LEGAL DESCRIPTION: T11 R06-E S35 PT OF NWNW                      PARCEL NO: 034-0664-10000                      CONTROL NO: 143511

14                      \$1,041.15                      0.66804789                      \$695.54

0                      \$0.00                      STAT                      999999                      STATE OF WISCONSIN

0.00455850                      \$3.17                      CNTY                      56                      SAUK COUNTY

0.002651                      \$1.84                      MUNI                      56034                      TOWN OF SUMPTER

0.01021140                      \$7.10                      REG                      565100                      SCH D OF SAUK PRAIRIE

0.00087380                      \$0.61                      VTAE                      000400                      MADISON AREA VOCATIONAL TECH DIST

Parcel Total:                      \$12.72

File Number Total:                      \$72.71

Municipality Total:                      \$55,953.74



# State of Wisconsin / Department of Natural Resources

Tony Evers , Governor

, Secretary

2/5/2025

## Chapter 70.114 - Aids Payment Worksheet For Tax Year 2024(Payment Year 2025) - Payment Due January 31, 2025

5729 of 7093

DETAIL FOR TOWN OF TROY, SAUK COUNTY

Acres	Est. Adjust. Purch. Price	Level of Assessment	Adjusted Local Value	Net Gen. Tax Rate	Calc. Aid Pay Amount	----- Taxing Jurisdiction -----		
						Type	Code	Description
FILE NO: WR 197 *			DATE OF PURCHASE: 02/13/1992			GRANTOR: THE NATURE CONSERVANCY		
LEGAL DESCRIPTION: T08 R05-E S06 PT OF LOT 2				PARCEL NO: 036-0144-00000		CONTROL NO: 70753		
30.24	\$23,976.48	0.92106366	\$22,083.86					
				0	\$0.00	STAT	999999	STATE OF WISCONSIN
				0.00332270	\$73.38	CNTY	56	SAUK COUNTY
				0.00215030	\$47.49	MUNI	56036	TOWN OF TROY
				0.00738740	\$163.14	REG	565523	SCH D OF RIVER VALLEY (SPRING GREEN)
				0.00063680	\$14.06	VTAE	000400	MADISON AREA VOCATIONAL TECH DIST
Parcel Total:					\$298.07			

File Number Total: \$298.07

FILE NO: WR 203 *			DATE OF PURCHASE: 01/11/1992			GRANTOR: DALE KAUFMAN		
LEGAL DESCRIPTION: T08 R05-E S03 NWNW				PARCEL NO: 036-0041-00000		CONTROL NO: 69886		
50	\$68,617.69	0.92106366	\$63,201.26					
				0	\$0.00	STAT	999999	STATE OF WISCONSIN
				0.00332270	\$210.00	CNTY	56	SAUK COUNTY
				0.00215030	\$135.90	MUNI	56036	TOWN OF TROY
				0.007443	\$470.41	REG	565100	SCH D OF SAUK PRAIRIE
				0.00063680	\$40.25	VTAE	000400	MADISON AREA VOCATIONAL TECH DIST
Parcel Total:					\$856.56			



# State of Wisconsin / Department of Natural Resources

Tony Evers , Governor

, Secretary

2/5/2025

## Chapter 70.114 - Aids Payment Worksheet For Tax Year 2024(Payment Year 2025) - Payment Due January 31, 2025

5730 of 7093

LEGAL DESCRIPTION: T08 R05-E S03 PT OF SWNW      PARCEL NO: 036-0043-00000      CONTROL NO: 69887

20      \$10,055.14      0.92106366      \$9,261.42

0      \$0.00      STAT      999999      STATE OF WISCONSIN

0.00332270      \$30.77      CNTY      56      SAUK COUNTY

0.00215030      \$19.91      MUNI      56036      TOWN OF TROY

0.007443      \$68.93      REG      565100      SCH D OF SAUK PRAIRIE

0.00063680      \$5.90      VTAE      000400      MADISON AREA VOCATIONAL TECH DIST

Parcel Total:      \$125.51

File Number Total:      \$982.07

FILE NO: WR 210 \*      DATE OF PURCHASE: 01/13/1992      GRANTOR: HELEN FOYE

LEGAL DESCRIPTION: T08 R05-E S04 E1/2 W1/2 NWSE      PARCEL NO: 036-0079-00000      CONTROL NO: 70699

10      \$6,743.38      0.92106366      \$6,211.09

0      \$0.00      STAT      999999      STATE OF WISCONSIN

0.00332270      \$20.64      CNTY      56      SAUK COUNTY

0.00215030      \$13.36      MUNI      56036      TOWN OF TROY

0.00738740      \$45.88      REG      565523      SCH D OF RIVER VALLEY (SPRING GREEN)

0.00063680      \$3.96      VTAE      000400      MADISON AREA VOCATIONAL TECH DIST

Parcel Total:      \$83.84

File Number Total:      \$83.84



# State of Wisconsin / Department of Natural Resources

Tony Evers , Governor

, Secretary

2/5/2025

## Chapter 70.114 - Aids Payment Worksheet For Tax Year 2024(Payment Year 2025) - Payment Due January 31, 2025

5731 of 7093

FILE NO: WR 211 *		DATE OF PURCHASE: 01/13/1992			GRANTOR: NORBERT BRICKL		
LEGAL DESCRIPTION: T08 R05-E S04 E1/4 OF NWSE		PARCEL NO: 036-0077-00000			CONTROL NO: 70700		
10	\$6,743.38	0.92106366	\$6,211.09				
				0	\$0.00	STAT 999999 STATE OF WISCONSIN	
				0.00332270	\$20.64	CNTY 56 SAUK COUNTY	
				0.00215030	\$13.36	MUNI 56036 TOWN OF TROY	
				0.00738740	\$45.88	REG 565523 SCH D OF RIVER VALLEY (SPRING GREEN)	
				0.00063680	\$3.96	VTAE 000400 MADISON AREA VOCATIONAL TECH DIST	
Parcel Total:					\$83.84		

File Number Total:			\$83.84			
--------------------	--	--	---------	--	--	--

FILE NO: WR 225 *		DATE OF PURCHASE: 03/17/1992			GRANTOR: JOHN ZIMMEL		
LEGAL DESCRIPTION: T08 R05-E S04 W1/2 E1/2 NWSE		PARCEL NO: 036-0078-00000			CONTROL NO: 70709		
10	\$6,743.38	0.92106366	\$6,211.09				
				0	\$0.00	STAT 999999 STATE OF WISCONSIN	
				0.00332270	\$20.64	CNTY 56 SAUK COUNTY	
				0.00215030	\$13.36	MUNI 56036 TOWN OF TROY	
				0.00738740	\$45.88	REG 565523 SCH D OF RIVER VALLEY (SPRING GREEN)	
				0.00063680	\$3.96	VTAE 000400 MADISON AREA VOCATIONAL TECH DIST	
Parcel Total:					\$83.84		

File Number Total:			\$83.84			
--------------------	--	--	---------	--	--	--



# State of Wisconsin / Department of Natural Resources

Tony Evers , Governor

, Secretary

2/5/2025

## Chapter 70.114 - Aids Payment Worksheet For Tax Year 2024(Payment Year 2025) - Payment Due January 31, 2025

5732 of 7093

FILE NO: WR 314 *				DATE OF PURCHASE: 10/17/1993				GRANTOR: MARK BOLTON, ET AL			
LEGAL DESCRIPTION: T08 R05-E S05 PT N1/2 NWSE				PARCEL NO: 036-0096				CONTROL NO: 71938			
10.5	\$10,001.60	0.92106366	\$9,212.11								
				0	\$0.00	STAT	999999	STATE OF WISCONSIN			
				0.00332270	\$30.61	CNTY	56	SAUK COUNTY			
				0.00215030	\$19.81	MUNI	56036	TOWN OF TROY			
				0.00738740	\$68.05	REG	565523	SCH D OF RIVER VALLEY (SPRING GREEN)			
				0.00063680	\$5.87	VTAE	000400	MADISON AREA VOCATIONAL TECH DIST			
Parcel Total:				\$124.34							

File Number Total:				\$124.34							
--------------------	--	--	--	----------	--	--	--	--	--	--	--

FILE NO: WR 357 *				DATE OF PURCHASE: 07/12/1994				GRANTOR: NORILL, INC.			
LEGAL DESCRIPTION: T09 R05-E S31 PT OF NWSW				PARCEL NO: 036 1122-20000				CONTROL NO: 72679			
17.67	\$60,990.20	0.92106366	\$56,175.85								
				0	\$0.00	STAT	999999	STATE OF WISCONSIN			
				0.00332270	\$186.65	CNTY	56	SAUK COUNTY			
				0.00215030	\$120.80	MUNI	56036	TOWN OF TROY			
				0.00738740	\$415.00	REG	565523	SCH D OF RIVER VALLEY (SPRING GREEN)			
				0.00063680	\$35.77	VTAE	000400	MADISON AREA VOCATIONAL TECH DIST			
Parcel Total:				\$758.22							

File Number Total:				\$758.22							
--------------------	--	--	--	----------	--	--	--	--	--	--	--





# State of Wisconsin / Department of Natural Resources

Tony Evers , Governor

, Secretary

2/5/2025

## Chapter 70.114 - Aids Payment Worksheet For Tax Year 2024(Payment Year 2025) - Payment Due January 31, 2025

5733 of 7093

FILE NO: WR 359 *		DATE OF PURCHASE: 09/06/1994			GRANTOR: PHIL R SPRECHER ET AL		
LEGAL DESCRIPTION: T08 R05-E S03 PT OF SWNW		PARCEL NO: 036 0042-00000			CONTROL NO: 73874		
10	\$8,470.86	0.92106366	\$7,802.20				
		0	\$0.00	STAT	999999	STATE OF WISCONSIN	
		0.00332270	\$25.92	CNTY	56	SAUK COUNTY	
		0.00215030	\$16.78	MUNI	56036	TOWN OF TROY	
		0.007443	\$58.07	REG	565100	SCH D OF SAUK PRAIRIE	
		0.00063680	\$4.97	VTAE	000400	MADISON AREA VOCATIONAL TECH DIST	
Parcel Total:			\$105.74				

File Number Total:		\$105.74				
--------------------	--	----------	--	--	--	--

FILE NO: WR 381 *		DATE OF PURCHASE: 05/04/1995			GRANTOR: KENNETH O HORNUNG		
LEGAL DESCRIPTION: T08 R05-E S03 PT OF SWNW		PARCEL NO: 036-0044			CONTROL NO: 75148		
10	\$9,844.14	0.92106366	\$9,067.08				
		0	\$0.00	STAT	999999	STATE OF WISCONSIN	
		0.00332270	\$30.13	CNTY	56	SAUK COUNTY	
		0.00215030	\$19.50	MUNI	56036	TOWN OF TROY	
		0.007443	\$67.49	REG	565100	SCH D OF SAUK PRAIRIE	
		0.00063680	\$5.77	VTAE	000400	MADISON AREA VOCATIONAL TECH DIST	
Parcel Total:			\$122.89				

File Number Total:		\$122.89				
--------------------	--	----------	--	--	--	--



# State of Wisconsin / Department of Natural Resources

Tony Evers , Governor

, Secretary

2/5/2025

## Chapter 70.114 - Aids Payment Worksheet For Tax Year 2024(Payment Year 2025) - Payment Due January 31, 2025

5734 of 7093

FILE NO: WR 382 *		DATE OF PURCHASE: 05/30/1995		GRANTOR: DANIEL OTT	
LEGAL DESCRIPTION: T08 R05-E S05 PT OF NWSE		PARCEL NO: 036-0098		CONTROL NO: 74727	
7.5	\$5,537.33	0.92106366	\$5,100.23		
		0	\$0.00	STAT 999999	STATE OF WISCONSIN
		0.00332270	\$16.95	CNTY 56	SAUK COUNTY
		0.00215030	\$10.97	MUNI 56036	TOWN OF TROY
		0.00738740	\$37.68	REG 565523	SCH D OF RIVER VALLEY (SPRING GREEN)
		0.00063680	\$3.25	VTAE 000400	MADISON AREA VOCATIONAL TECH DIST
Parcel Total:			\$68.85		

File Number Total:		\$68.85			
--------------------	--	---------	--	--	--

FILE NO: WR 437 *		DATE OF PURCHASE: 10/07/1996		GRANTOR: JACOB SCHAUER	
LEGAL DESCRIPTION: T08 R05-E S04 PT OF SENE		PARCEL NO: 036 0054-00000		CONTROL NO: 77302	
30	\$41,987.33	0.92106366	\$38,673.00		
		0	\$0.00	STAT 999999	STATE OF WISCONSIN
		0.00332270	\$128.50	CNTY 56	SAUK COUNTY
		0.00215030	\$83.16	MUNI 56036	TOWN OF TROY
		0.00738740	\$285.69	REG 565523	SCH D OF RIVER VALLEY (SPRING GREEN)
		0.00063680	\$24.63	VTAE 000400	MADISON AREA VOCATIONAL TECH DIST
Parcel Total:			\$521.98		



# State of Wisconsin / Department of Natural Resources

Tony Evers , Governor

, Secretary

2/5/2025

## Chapter 70.114 - Aids Payment Worksheet For Tax Year 2024(Payment Year 2025) - Payment Due January 31, 2025

5735 of 7093

LEGAL DESCRIPTION: T08 R05-E S05 GOV LOT 3      PARCEL NO: 036 0103-00000      CONTROL NO: 77303

35.6      \$33,110.01      0.92106366      \$30,496.43

0      \$0.00      STAT      999999      STATE OF WISCONSIN

0.00332270      \$101.33      CNTY      56      SAUK COUNTY

0.00215030      \$65.58      MUNI      56036      TOWN OF TROY

0.00738740      \$225.29      REG      565523      SCH D OF RIVER VALLEY (SPRING GREEN)

0.00063680      \$19.42      VTAE      000400      MADISON AREA VOCATIONAL TECH DIST

Parcel Total:      \$411.62

LEGAL DESCRIPTION: T09 R05-E S36 PT OF NWSW      PARCEL NO: 036 1235-00000      CONTROL NO: 77304

0.56      \$1,199.64      0.92106366      \$1,104.94

0      \$0.00      STAT      999999      STATE OF WISCONSIN

0.00332270      \$3.67      CNTY      56      SAUK COUNTY

0.00215030      \$2.38      MUNI      56036      TOWN OF TROY

0.007443      \$8.22      REG      565100      SCH D OF SAUK PRAIRIE

0.00063680      \$0.70      VTAE      000400      MADISON AREA VOCATIONAL TECH DIST

Parcel Total:      \$14.97

LEGAL DESCRIPTION: T09 R05-E S36 PT OF SWSW      PARCEL NO: 036 1238-00000      CONTROL NO: 77305

10      \$25,672.25      0.92106366      \$23,645.78

0      \$0.00      STAT      999999      STATE OF WISCONSIN

0.00332270      \$78.57      CNTY      56      SAUK COUNTY

0.00215030      \$50.85      MUNI      56036      TOWN OF TROY

0.007443      \$176.00      REG      565100      SCH D OF SAUK PRAIRIE

0.00063680      \$15.06      VTAE      000400      MADISON AREA VOCATIONAL TECH DIST

Parcel Total:      \$320.48



# State of Wisconsin / Department of Natural Resources

Tony Evers , Governor

, Secretary

2/5/2025

## Chapter 70.114 - Aids Payment Worksheet For Tax Year 2024(Payment Year 2025) - Payment Due January 31, 2025

5736 of 7093

File Number Total: \$1,269.05

FILE NO: WR 451 \*

DATE OF PURCHASE: 07/18/1997

GRANTOR: RICHARD KESSENICH

LEGAL DESCRIPTION: T08 R05-E S05 PT OF NWSE

PARCEL NO: 036 0099-00000

CONTROL NO: 78715

12.5 \$11,454.48 0.92106366 \$10,550.31

0 \$0.00 STAT 999999 STATE OF WISCONSIN

0.00332270 \$35.06 CNTY 56 SAUK COUNTY

0.00215030 \$22.69 MUNI 56036 TOWN OF TROY

0.00738740 \$77.94 REG 565523 SCH D OF RIVER VALLEY (SPRING GREEN)

0.00063680 \$6.72 VTAE 000400 MADISON AREA VOCATIONAL TECH DIST

Parcel Total: \$142.41

File Number Total: \$142.41

FILE NO: WR 453 \*

DATE OF PURCHASE: 06/25/1997

GRANTOR: PHILIP D KOEPCKE

LEGAL DESCRIPTION: T08 R05-E S04 NESE

PARCEL NO: 036-0076

CONTROL NO: 77954

40 \$36,654.35 0.92106366 \$33,760.99

0 \$0.00 STAT 999999 STATE OF WISCONSIN

0.00332270 \$112.18 CNTY 56 SAUK COUNTY

0.00215030 \$72.60 MUNI 56036 TOWN OF TROY

0.00738740 \$249.41 REG 565523 SCH D OF RIVER VALLEY (SPRING GREEN)

0.00063680 \$21.50 VTAE 000400 MADISON AREA VOCATIONAL TECH DIST

Parcel Total: \$455.69

File Number Total: \$455.69



# State of Wisconsin / Department of Natural Resources

Tony Evers , Governor

, Secretary

2/5/2025

## Chapter 70.114 - Aids Payment Worksheet For Tax Year 2024(Payment Year 2025) - Payment Due January 31, 2025

5737 of 7093

FILE NO: WR 457 *				DATE OF PURCHASE: 09/18/1997				GRANTOR: B & W PARTNERSHIP			
LEGAL DESCRIPTION: T08 R05-E S05 PT OF SWNE				PARCEL NO: 0036-0085				CONTROL NO: 78878			
2.5	\$2,290.90	0.92106366	\$2,110.06								
				0	\$0.00	STAT	999999	STATE OF WISCONSIN			
				0.00332270	\$7.01	CNTY	56	SAUK COUNTY			
				0.00215030	\$4.54	MUNI	56036	TOWN OF TROY			
				0.00738740	\$15.59	REG	565523	SCH D OF RIVER VALLEY (SPRING GREEN)			
				0.00063680	\$1.34	VTAE	000400	MADISON AREA VOCATIONAL TECH DIST			
Parcel Total:					\$28.48						

LEGAL DESCRIPTION: T08 R05-E S05 PT OF SENE				PARCEL NO: 036-0086				CONTROL NO: 78879			
2.5	\$2,290.90	0.92106366	\$2,110.06								
				0	\$0.00	STAT	999999	STATE OF WISCONSIN			
				0.00332270	\$7.01	CNTY	56	SAUK COUNTY			
				0.00215030	\$4.54	MUNI	56036	TOWN OF TROY			
				0.00738740	\$15.59	REG	565523	SCH D OF RIVER VALLEY (SPRING GREEN)			
				0.00063680	\$1.34	VTAE	000400	MADISON AREA VOCATIONAL TECH DIST			
Parcel Total:					\$28.48						

File Number Total:					\$56.96						
--------------------	--	--	--	--	---------	--	--	--	--	--	--



# State of Wisconsin / Department of Natural Resources

Tony Evers , Governor

, Secretary

2/5/2025

## Chapter 70.114 - Aids Payment Worksheet For Tax Year 2024(Payment Year 2025) - Payment Due January 31, 2025

5738 of 7093

FILE NO: WR 472 *				DATE OF PURCHASE: 03/23/1998				GRANTOR: VERNON HALVERSON, ET AL			
LEGAL DESCRIPTION: T08 R04-E S02 PT OF NWNE				PARCEL NO: 036-0016				CONTROL NO: 80427			
22.19	\$34,073.67	0.92106366	\$31,384.02								
				0	\$0.00	STAT	999999	STATE OF WISCONSIN			
				0.00332270	\$104.28	CNTY	56	SAUK COUNTY			
				0.00215030	\$67.49	MUNI	56036	TOWN OF TROY			
				0.00738740	\$231.85	REG	565523	SCH D OF RIVER VALLEY (SPRING GREEN)			
				0.00063680	\$19.99	VTAE	000400	MADISON AREA VOCATIONAL TECH DIST			
				Parcel Total:	\$423.61						

LEGAL DESCRIPTION: T08 R04-E S02 GOV LOT 2				PARCEL NO: 036-0020				CONTROL NO: 80428			
50.81	\$78,015.08	0.92106366	\$71,856.85								
				0	\$0.00	STAT	999999	STATE OF WISCONSIN			
				0.00332270	\$238.76	CNTY	56	SAUK COUNTY			
				0.00215030	\$154.51	MUNI	56036	TOWN OF TROY			
				0.00738740	\$530.84	REG	565523	SCH D OF RIVER VALLEY (SPRING GREEN)			
				0.00063680	\$45.76	VTAE	000400	MADISON AREA VOCATIONAL TECH DIST			
				Parcel Total:	\$969.87						

				File Number Total:	\$1,393.48						
--	--	--	--	--------------------	------------	--	--	--	--	--	--



# State of Wisconsin / Department of Natural Resources

Tony Evers , Governor

, Secretary

2/5/2025

## Chapter 70.114 - Aids Payment Worksheet For Tax Year 2024(Payment Year 2025) - Payment Due January 31, 2025

5739 of 7093

FILE NO: WR 481 *				DATE OF PURCHASE: 07/14/1998				GRANTOR: MICHAEL STANLEY			
LEGAL DESCRIPTION: T08 R04-E S02 GOV LOT 4				PARCEL NO: 036-0022				CONTROL NO: 80854			
41.6	\$40,997.44	0.92106366	\$37,761.25								
				0	\$0.00	STAT	999999	STATE OF WISCONSIN			
				0.00332270	\$125.47	CNTY	56	SAUK COUNTY			
				0.00215030	\$81.20	MUNI	56036	TOWN OF TROY			
				0.00738740	\$278.96	REG	565523	SCH D OF RIVER VALLEY (SPRING GREEN)			
				0.00063680	\$24.05	VTAE	000400	MADISON AREA VOCATIONAL TECH DIST			
				Parcel Total:	\$509.68						

				File Number Total:	\$509.68						
--	--	--	--	--------------------	----------	--	--	--	--	--	--

FILE NO: WR 534 *				DATE OF PURCHASE: 07/12/2002				GRANTOR: HERMAN REISINGER			
LEGAL DESCRIPTION: T08 R05-E S04 E1/2 OF NESW				PARCEL NO: 036-007				CONTROL NO: 86512			
20	\$29,289.59	0.92106366	\$26,977.58								
				0	\$0.00	STAT	999999	STATE OF WISCONSIN			
				0.00332270	\$89.64	CNTY	56	SAUK COUNTY			
				0.00215030	\$58.01	MUNI	56036	TOWN OF TROY			
				0.00738740	\$199.30	REG	565523	SCH D OF RIVER VALLEY (SPRING GREEN)			
				0.00063680	\$17.18	VTAE	000400	MADISON AREA VOCATIONAL TECH DIST			
				Parcel Total:	\$364.13						

				File Number Total:	\$364.13						
--	--	--	--	--------------------	----------	--	--	--	--	--	--



# State of Wisconsin / Department of Natural Resources

Tony Evers , Governor

, Secretary

2/5/2025

## Chapter 70.114 - Aids Payment Worksheet For Tax Year 2024(Payment Year 2025) - Payment Due January 31, 2025

5740 of 7093

FILE NO: WR 552 *		DATE OF PURCHASE: 11/12/2003			GRANTOR: MICHAEL D BOYLE			
LEGAL DESCRIPTION: T08 R05-E S04 LT1-CSM792				PARCEL NO: 036-0060		CONTROL NO: 90215		
5.03	\$86,502.42	0.92106366	\$79,674.24					
				0	\$0.00	STAT	999999	STATE OF WISCONSIN
				0.00332270	\$264.73	CNTY	56	SAUK COUNTY
				0.00215030	\$171.32	MUNI	56036	TOWN OF TROY
				0.007443	\$593.02	REG	565100	SCH D OF SAUK PRAIRIE
				0.00063680	\$50.74	VTAE	000400	MADISON AREA VOCATIONAL TECH DIST
Parcel Total:					\$1,079.81			

File Number Total:					\$1,079.81			
--------------------	--	--	--	--	------------	--	--	--

FILE NO: WR 602 *		DATE OF PURCHASE: 08/22/2006			GRANTOR: VERNON A DENZER			
LEGAL DESCRIPTION: T08 R05-E S06 PT OF SENE				PARCEL NO: 036-0131-00000		CONTROL NO: 95297		
27.55	\$75,685.61	0.92106366	\$69,711.27					
				0	\$0.00	STAT	999999	STATE OF WISCONSIN
				0.00332270	\$231.63	CNTY	56	SAUK COUNTY
				0.00215030	\$149.90	MUNI	56036	TOWN OF TROY
				0.00738740	\$514.99	REG	565523	SCH D OF RIVER VALLEY (SPRING GREEN)
				0.00063680	\$44.39	VTAE	000400	MADISON AREA VOCATIONAL TECH DIST
Parcel Total:					\$940.91			

File Number Total:					\$940.91			
--------------------	--	--	--	--	----------	--	--	--





# State of Wisconsin / Department of Natural Resources

Tony Evers , Governor

, Secretary

2/5/2025

## Chapter 70.114 - Aids Payment Worksheet For Tax Year 2024(Payment Year 2025) - Payment Due January 31, 2025

5741 of 7093

FILE NO: WR 615 *				DATE OF PURCHASE: 08/09/2007				GRANTOR: VERNON DENZER ET AL			
LEGAL DESCRIPTION: T08 R05-E S06 GOV LOT 4				PARCEL NO: 036-0146-00000				CONTROL NO: 97733			
40	\$119,357.31	0.92106366	\$109,935.68								
				0	\$0.00	STAT	999999	STATE OF WISCONSIN			
				0.00332270	\$365.28	CNTY	56	SAUK COUNTY			
				0.00215030	\$236.40	MUNI	56036	TOWN OF TROY			
				0.00738740	\$812.14	REG	565523	SCH D OF RIVER VALLEY (SPRING GREEN)			
				0.00063680	\$70.01	VTAE	000400	MADISON AREA VOCATIONAL TECH DIST			
				Parcel Total:	\$1,483.83						

				File Number Total:	\$1,483.83						
--	--	--	--	--------------------	------------	--	--	--	--	--	--

FILE NO: WR 628 *				DATE OF PURCHASE: 08/12/2008				GRANTOR: Ronald Hughes Et Al			
LEGAL DESCRIPTION: T09 R05-E S31 NESW				PARCEL NO: 1121-00000				CONTROL NO: 102140			
40.19	\$195,019.08	0.92106366	\$179,624.98								
				0	\$0.00	STAT	999999	STATE OF WISCONSIN			
				0.00332270	\$596.83	CNTY	56	SAUK COUNTY			
				0.00215030	\$386.25	MUNI	56036	TOWN OF TROY			
				0.00738740	\$1,326.97	REG	565523	SCH D OF RIVER VALLEY (SPRING GREEN)			
				0.00063680	\$114.39	VTAE	000400	MADISON AREA VOCATIONAL TECH DIST			
				Parcel Total:	\$2,424.44						

				File Number Total:	\$2,424.44						
--	--	--	--	--------------------	------------	--	--	--	--	--	--



# State of Wisconsin / Department of Natural Resources

Tony Evers , Governor

, Secretary

2/5/2025

## Chapter 70.114 - Aids Payment Worksheet For Tax Year 2024(Payment Year 2025) - Payment Due January 31, 2025

5742 of 7093

FILE NO: WR 70049 *				DATE OF PURCHASE: 07/06/2012				GRANTOR: Gregory V. & Tina S. Kanabl			
LEGAL DESCRIPTION: T08 R04-E S01 PT GV LT 3				PARCEL NO: 036-0010				CONTROL NO: 124729			
18.6	\$20,446.80	0.92106366	\$18,832.81								
				0	\$0.00	STAT	999999	STATE OF WISCONSIN			
				0.00332270	\$62.58	CNTY	56	SAUK COUNTY			
				0.00215030	\$40.50	MUNI	56036	TOWN OF TROY			
				0.00738740	\$139.13	REG	565523	SCH D OF RIVER VALLEY (SPRING GREEN)			
				0.00063680	\$11.99	VTAE	000400	MADISON AREA VOCATIONAL TECH DIST			
Parcel Total:					\$254.20						

LEGAL DESCRIPTION: T08 R04-E S01 PT OF NWNW				PARCEL NO: 036-0007				CONTROL NO: 124730			
19.6	\$11,789.03	0.92106366	\$10,858.45								
				0	\$0.00	STAT	999999	STATE OF WISCONSIN			
				0.00332270	\$36.08	CNTY	56	SAUK COUNTY			
				0.00215030	\$23.35	MUNI	56036	TOWN OF TROY			
				0.00738740	\$80.22	REG	565523	SCH D OF RIVER VALLEY (SPRING GREEN)			
				0.00063680	\$6.91	VTAE	000400	MADISON AREA VOCATIONAL TECH DIST			
Parcel Total:					\$146.56						



# State of Wisconsin / Department of Natural Resources

Tony Evers , Governor

, Secretary

2/5/2025

## Chapter 70.114 - Aids Payment Worksheet For Tax Year 2024(Payment Year 2025) - Payment Due January 31, 2025

5743 of 7093

LEGAL DESCRIPTION: T08 R04-E S01 PT OF NENW      PARCEL NO: 036-0005, 036-0006      CONTROL NO: 125525

1      \$2,419.97      0.92106366      \$2,228.95

0      \$0.00      STAT      999999      STATE OF WISCONSIN

0.00332270      \$7.41      CNTY      56      SAUK COUNTY

0.00215030      \$4.79      MUNI      56036      TOWN OF TROY

0.00738740      \$16.47      REG      565523      SCH D OF RIVER VALLEY (SPRING GREEN)

0.00063680      \$1.42      VTAE      000400      MADISON AREA VOCATIONAL TECH DIST

Parcel Total:      \$30.09

File Number Total:      \$430.85

FILE NO: WR 70098 \*      DATE OF PURCHASE: 11/14/2023      GRANTOR: Driftless Area Land Conserva

LEGAL DESCRIPTION: T08 R04-E S01 GOV LOT 4      PARCEL NO: 036-0012-0000, 036-0013-0000      CONTROL NO: 143983

62.64      \$153,537.18      0.92106366      \$141,417.52

0      \$0.00      STAT      999999      STATE OF WISCONSIN

0.00332270      \$469.88      CNTY      56      SAUK COUNTY

0.00215030      \$304.09      MUNI      56036      TOWN OF TROY

0.00738740      \$1,044.71      REG      565523      SCH D OF RIVER VALLEY (SPRING GREEN)

0.00063680      \$90.06      VTAE      000400      MADISON AREA VOCATIONAL TECH DIST

Parcel Total:      \$1,908.74



# State of Wisconsin / Department of Natural Resources

Tony Evers , Governor

, Secretary

2/5/2025

## Chapter 70.114 - Aids Payment Worksheet For Tax Year 2024(Payment Year 2025) - Payment Due January 31, 2025

5744 of 7093

LEGAL DESCRIPTION: T08 R04-E S02 PT OF NENE	PARCEL NO: 036-0014-01000	CONTROL NO: 143987
---	---------------------------	--------------------

34.07	\$43,399.17	0.92106366	\$39,973.40
-------	-------------	------------	-------------

0	\$0.00	STAT	999999	STATE OF WISCONSIN
0.00332270	\$132.82	CNTY	56	SAUK COUNTY
0.00215030	\$85.96	MUNI	56036	TOWN OF TROY
0.00738740	\$295.30	REG	565523	SCH D OF RIVER VALLEY (SPRING GREEN)
0.00063680	\$25.46	VTAE	000400	MADISON AREA VOCATIONAL TECH DIST

Parcel Total:	\$539.54
---------------	----------

LEGAL DESCRIPTION: T08 R04-E S02 GOV LOT 1	PARCEL NO: 036-0019-00000	CONTROL NO: 143988
--	---------------------------	--------------------

40.4	\$78,292.97	0.92106366	\$72,112.81
------	-------------	------------	-------------

0	\$0.00	STAT	999999	STATE OF WISCONSIN
0.00332270	\$239.61	CNTY	56	SAUK COUNTY
0.00215030	\$155.07	MUNI	56036	TOWN OF TROY
0.00738740	\$532.73	REG	565523	SCH D OF RIVER VALLEY (SPRING GREEN)
0.00063680	\$45.92	VTAE	000400	MADISON AREA VOCATIONAL TECH DIST

Parcel Total:	\$973.33
---------------	----------

File Number Total:	\$3,421.61
--------------------	------------

Municipality Total:	\$16,684.55
---------------------	-------------



# State of Wisconsin / Department of Natural Resources

Tony Evers , Governor

, Secretary

2/5/2025

## Chapter 70.114 - Aids Payment Worksheet For Tax Year 2024(Payment Year 2025) - Payment Due January 31, 2025

5745 of 7093

DETAIL FOR TOWN OF WESTFIELD, SAUK COUNTY

Acres	Est. Adjust. Purch. Price	Level of Assessment	Adjusted Local Value	Net Gen. Tax Rate	Calc. Aid Pay Amount	----- Taxing Jurisdiction ----- Type	Code	Description
FILE NO: FI 2746 *			DATE OF PURCHASE: 01/10/2003			GRANTOR: WILLIAM F HENRY		
LEGAL DESCRIPTION: T11 R04-E S08 PT S1/2 OF NESE				PARCEL NO: 0170		CONTROL NO: 89188		
3.75	\$12,086.85	0.73518912	\$8,886.12					
				0	\$0.00	STAT	999999	STATE OF WISCONSIN
				0.00405690	\$36.05	CNTY	56	SAUK COUNTY
				0.00349450	\$31.05	MUNI	56040	TOWN OF WESTFIELD
				0.00858710	\$76.31	REG	564753	SCH D OF REEDSBURG
				0.00077760	\$6.91	VTAE	000400	MADISON AREA VOCATIONAL TECH DIST
Parcel Total:					\$150.32			
File Number Total:					\$150.32			
Municipality Total:					\$150.32			



# State of Wisconsin / Department of Natural Resources

Tony Evers , Governor

, Secretary

2/5/2025

## Chapter 70.114 - Aids Payment Worksheet For Tax Year 2024(Payment Year 2025) - Payment Due January 31, 2025

5746 of 7093

DETAIL FOR TOWN OF WINFIELD, SAUK COUNTY

Acres	Est. Adjust. Purch. Price	Level of Assessment	Adjusted Local Value	Net Gen. Tax Rate	Calc. Aid Pay Amount	----- Taxing Jurisdiction ----- Type	Code	Description
-------	------------------------------	------------------------	-------------------------	----------------------	-------------------------	---	------	-------------

FILE NO: P 1549 *	DATE OF PURCHASE: 04/14/1993	GRANTOR: TERRANCE BEUTHLING
LEGAL DESCRIPTION: T13 R04-E S31 PT OF SWNW	PARCEL NO: 71558	CONTROL NO: 71558

9	\$5,224.07	0.99920525	\$5,219.92					
				0	\$0.00	STAT	999999	STATE OF WISCONSIN
				0.002935	\$15.32	CNTY	56	SAUK COUNTY
				0.000877	\$4.58	MUNI	56042	TOWN OF WINFIELD
				0.00621240	\$32.43	REG	564753	SCH D OF REEDSBURG
				0.00056260	\$2.94	VTAE	000400	MADISON AREA VOCATIONAL TECH DIST
Parcel Total:					\$55.27			

File Number Total:					\$55.27			

FILE NO: W 1655 *	DATE OF PURCHASE: 05/24/2006	GRANTOR: UPTATHE FARM, INC.
LEGAL DESCRIPTION: T13 R04-E S01 PT OF SWNE	PARCEL NO: 042-0005-00000	CONTROL NO: 96932

35.87	\$137,087.53	0.99920525	\$136,978.58					
				0	\$0.00	STAT	999999	STATE OF WISCONSIN
				0.002935	\$402.04	CNTY	56	SAUK COUNTY
				0.000877	\$120.12	MUNI	56042	TOWN OF WINFIELD
				0.00621240	\$850.97	REG	564753	SCH D OF REEDSBURG
				0.00056260	\$77.06	VTAE	000400	MADISON AREA VOCATIONAL TECH DIST
Parcel Total:					\$1,450.19			



# State of Wisconsin / Department of Natural Resources

Tony Evers , Governor

, Secretary

2/5/2025

## Chapter 70.114 - Aids Payment Worksheet For Tax Year 2024(Payment Year 2025) - Payment Due January 31, 2025

5747 of 7093

LEGAL DESCRIPTION: T13 R04-E S01 PT OF SENE	PARCEL NO: 042-0007-00000	CONTROL NO: 96933
---	---------------------------	-------------------

13	\$44,856.79	0.99920525	\$44,821.14
----	-------------	------------	-------------

0	\$0.00	STAT	999999	STATE OF WISCONSIN
0.002935	\$131.55	CNTY	56	SAUK COUNTY
0.000877	\$39.31	MUNI	56042	TOWN OF WINFIELD
0.00621240	\$278.45	REG	564753	SCH D OF REEDSBURG
0.00056260	\$25.22	VTAE	000400	MADISON AREA VOCATIONAL TECH DIST

Parcel Total:	\$474.53
---------------	----------

LEGAL DESCRIPTION: T13 R04-E S01 NWSE	PARCEL NO: 042-0021-00000	CONTROL NO: 96934
---------------------------------------	---------------------------	-------------------

40	\$394,073.45	0.99920525	\$393,760.26
----	--------------	------------	--------------

0	\$0.00	STAT	999999	STATE OF WISCONSIN
0.002935	\$1,155.70	CNTY	56	SAUK COUNTY
0.000877	\$345.31	MUNI	56042	TOWN OF WINFIELD
0.00621240	\$2,446.21	REG	564753	SCH D OF REEDSBURG
0.00056260	\$221.52	VTAE	000400	MADISON AREA VOCATIONAL TECH DIST

Parcel Total:	\$4,168.74
---------------	------------

File Number Total:	\$6,093.46
--------------------	------------



# State of Wisconsin / Department of Natural Resources

Tony Evers , Governor

, Secretary

2/5/2025

## Chapter 70.114 - Aids Payment Worksheet For Tax Year 2024(Payment Year 2025) - Payment Due January 31, 2025

5748 of 7093

FILE NO: WM 60079 *	DATE OF PURCHASE: 06/23/2010	GRANTOR: Susan E Schellschmidt
LEGAL DESCRIPTION: T13 R04-E S01 Lot 1, CSM 5549	PARCEL NO: 042-0012-2000	CONTROL NO: 115800

7.77      \$91,750.90      0.99920525      \$91,677.98

0      \$0.00      STAT      999999      STATE OF WISCONSIN

0.002935      \$269.08      CNTY      56      SAUK COUNTY

0.000877      \$80.40      MUNI      56042      TOWN OF WINFIELD

0.00621240      \$569.54      REG      564753      SCH D OF REEDSBURG

0.00056260      \$51.58      VTAE      000400      MADISON AREA VOCATIONAL TECH DIST

Parcel Total:      \$970.60

File Number Total:      \$970.60

Municipality Total:      \$7,119.33





# State of Wisconsin / Department of Natural Resources

Tony Evers , Governor

, Secretary

2/5/2025

## Chapter 70.114 - Aids Payment Worksheet For Tax Year 2024(Payment Year 2025) - Payment Due January 31, 2025

5749 of 7093

DETAIL FOR TOWN OF WOODLAND, SAUK COUNTY

Acres	Est. Adjust. Purch. Price	Level of Assessment	Adjusted Local Value	Net Gen. Tax Rate	Calc. Aid Pay Amount	----- Taxing Jurisdiction ----- Type	Code	Description
FILE NO: P 1602 *			DATE OF PURCHASE: 01/18/1995			GRANTOR: RICHARD M BUTLER		
LEGAL DESCRIPTION: T13 R02-E S01 PT OF SESE				PARCEL NO: 044-0029		CONTROL NO: 74390		
4.5	\$4,121.50	0.68746372	\$2,833.38					
				0	\$0.00	STAT	999999	STATE OF WISCONSIN
				0.00462810	\$13.11	CNTY	56	SAUK COUNTY
				0.00225410	\$6.39	MUNI	56044	TOWN OF WOODLAND
				0.01053640	\$29.85	REG	296713	SCH D OF WONEWOC-UNION CENTER
				0.00088710	\$2.51	VTAE	000400	MADISON AREA VOCATIONAL TECH DIST
Parcel Total:					\$51.86			
File Number Total:					\$51.86			
Municipality Total:					\$51.86			



# State of Wisconsin / Department of Natural Resources

Tony Evers , Governor

, Secretary

2/5/2025

## Chapter 70.114 - Aids Payment Worksheet For Tax Year 2024(Payment Year 2025) - Payment Due January 31, 2025

5750 of 7093

DETAIL FOR VILLAGE OF LAKE DELTON, SAUK COUNTY

Acres	Est. Adjust. Purch. Price	Level of Assessment	Adjusted Local Value	Net Gen. Tax Rate	Calc. Aid Pay Amount	Type	Code	----- Taxing Jurisdiction ----- Description
FILE NO: FI 2888 *			DATE OF PURCHASE: 08/18/2011			GRANTOR: Village of Lake Delton (Shar		
LEGAL DESCRIPTION: T13 R06-E S15 Outlot 1, CSM 5762				PARCEL NO: 0066-02100		CONTROL NO: 103960		
1.1	\$706,874.92	0.94362764	\$667,026.71					
				0	\$0.00	STAT	999999	STATE OF WISCONSIN
				0.00310690	\$2,072.36	CNTY	56	SAUK COUNTY
				0.00216150	\$1,441.77	MUNI	56146	VILLAGE OF LAKE DELTON
				0.00628670	\$4,193.40	REG	566678	SCH D OF WISCONSIN DELLS
				0.00064080	\$427.45	VTAE	000400	MADISON AREA VOCATIONAL TECH DIST
<b>Parcel Total:</b>					<b>\$8,134.98</b>			
<b>File Number Total:</b>					<b>\$8,134.98</b>			
<b>Municipality Total:</b>					<b>\$8,134.98</b>			



# State of Wisconsin / Department of Natural Resources

Tony Evers , Governor

, Secretary

2/5/2025

## Chapter 70.114 - Aids Payment Worksheet For Tax Year 2024(Payment Year 2025) - Payment Due January 31, 2025

5751 of 7093

DETAIL FOR VILLAGE OF LA VALLE, SAUK COUNTY

Acres	Est. Adjust. Purch. Price	Level of Assessment	Adjusted Local Value	Net Gen. Tax Rate	Calc. Aid Pay Amount	Type	Code	Taxing Jurisdiction Description
FILE NO: FI 2724 *			DATE OF PURCHASE: 04/09/2002			GRANTOR: EDNA DUDDLESTON		
LEGAL DESCRIPTION: T13 R03-E S28 P V LA VALLE P LT36			PARCEL NO: 147-0214			CONTROL NO: 87324		
0.09	\$533.94	0.57470113	\$306.86	0	\$0.00	STAT	999999	STATE OF WISCONSIN
				0.00490890	\$1.51	CNTY	56	SAUK COUNTY
				0.00871330	\$2.67	MUNI	56147	VILLAGE OF LA VALLE
				0.01118190	\$3.43	REG	564753	SCH D OF REEDSBURG
				0.00101260	\$0.31	VTAE	000400	MADISON AREA VOCATIONAL TECH DIST
<b>Parcel Total:</b>					<b>\$7.92</b>			

File Number Total: \$7.92

FILE NO: FI 2725 *			DATE OF PURCHASE: 05/15/2002			GRANTOR: WILLIAM DAVE CROUSE		
LEGAL DESCRIPTION: T13 R03-E S28 P V LA VALLE P LT37			PARCEL NO: 147-0215			CONTROL NO: 87323		
0.26	\$1,067.88	0.57470113	\$613.71	0	\$0.00	STAT	999999	STATE OF WISCONSIN
				0.00490890	\$3.01	CNTY	56	SAUK COUNTY
				0.00871330	\$5.35	MUNI	56147	VILLAGE OF LA VALLE
				0.01118190	\$6.86	REG	564753	SCH D OF REEDSBURG
				0.00101260	\$0.62	VTAE	000400	MADISON AREA VOCATIONAL TECH DIST
<b>Parcel Total:</b>					<b>\$15.84</b>			

File Number Total: \$15.84



# State of Wisconsin / Department of Natural Resources

Tony Evers , Governor

, Secretary

2/5/2025

## Chapter 70.114 - Aids Payment Worksheet For Tax Year 2024(Payment Year 2025) - Payment Due January 31, 2025

5752 of 7093

FILE NO: FI 2727 *	DATE OF PURCHASE: 05/08/2002	GRANTOR: JOHN F HUMPHREY
LEGAL DESCRIPTION: T13 R03-E S28 P V LA VALLE P LT72	PARCEL NO: 147-0249	CONTROL NO: 87325

0.6      \$1,067.88      0.57470113      \$613.71

0	\$0.00	STAT	999999	STATE OF WISCONSIN
0.00490890	\$3.01	CNTY	56	SAUK COUNTY
0.00871330	\$5.35	MUNI	56147	VILLAGE OF LA VALLE
0.01118190	\$6.86	REG	564753	SCH D OF REEDSBURG
0.00101260	\$0.62	VTAE	000400	MADISON AREA VOCATIONAL TECH DIST

Parcel Total:      \$15.84

File Number Total:      \$15.84

Municipality Total:      \$39.60



# State of Wisconsin / Department of Natural Resources

Tony Evers , Governor

, Secretary

2/5/2025

## Chapter 70.114 - Aids Payment Worksheet For Tax Year 2024(Payment Year 2025) - Payment Due January 31, 2025

5753 of 7093

DETAIL FOR VILLAGE OF ROCK SPRINGS, SAUK COUNTY

Acres	Est. Adjust. Purch. Price	Level of Assessment	Adjusted Local Value	Net Gen. Tax Rate	Calc. Aid Pay Amount	Taxing Jurisdiction Type	Code	Description
FILE NO: NA 488 *			DATE OF PURCHASE: 02/03/1993			GRANTOR: THE NATURE FOUNDATION		
LEGAL DESCRIPTION: T12 R05-E S28 PT OF NWSW				PARCEL NO: 176-0098-000		CONTROL NO: 71241		
5	\$7,212.14	0.71899667	\$5,185.51	0	\$0.00	STAT	999999	STATE OF WISCONSIN
				0.00395360	\$20.50	CNTY	56	SAUK COUNTY
				0.007275	\$37.72	MUNI	56176	VILLAGE OF ROCK SPRINGS
				0.009032	\$46.84	REG	564753	SCH D OF REEDSBURG
				0.00081790	\$4.24	VTAE	000400	MADISON AREA VOCATIONAL TECH DIST
Parcel Total:					\$109.30			

LEGAL DESCRIPTION: T12 R05-E S29 PT OF NESE				PARCEL NO: 176-0105		CONTROL NO: 71245		
20.36	\$29,369.92	0.71899667	\$21,116.87	0	\$0.00	STAT	999999	STATE OF WISCONSIN
				0.00395360	\$83.49	CNTY	56	SAUK COUNTY
				0.007275	\$153.63	MUNI	56176	VILLAGE OF ROCK SPRINGS
				0.009032	\$190.73	REG	564753	SCH D OF REEDSBURG
				0.00081790	\$17.27	VTAE	000400	MADISON AREA VOCATIONAL TECH DIST
Parcel Total:					\$445.12			



# State of Wisconsin / Department of Natural Resources

Tony Evers , Governor

, Secretary

2/5/2025

## Chapter 70.114 - Aids Payment Worksheet For Tax Year 2024(Payment Year 2025) - Payment Due January 31, 2025

5754 of 7093

LEGAL DESCRIPTION: T12 R05-E S29 PT OF NWSE	PARCEL NO: 176-0107-1000	CONTROL NO: 71248
---	--------------------------	-------------------

10.5	\$15,145.70	0.71899667	\$10,889.71
------	-------------	------------	-------------

0	\$0.00	STAT	999999	STATE OF WISCONSIN
---	--------	------	--------	--------------------

0.00395360	\$43.05	CNTY	56	SAUK COUNTY
------------	---------	------	----	-------------

0.007275	\$79.22	MUNI	56176	VILLAGE OF ROCK SPRINGS
----------	---------	------	-------	-------------------------

0.009032	\$98.36	REG	564753	SCH D OF REEDSBURG
----------	---------	-----	--------	--------------------

0.00081790	\$8.91	VTAE	000400	MADISON AREA VOCATIONAL TECH DIST
------------	--------	------	--------	-----------------------------------

Parcel Total:	\$229.54
---------------	----------

LEGAL DESCRIPTION: T12 R05-E S29 PT OF SESE	PARCEL NO: 176-0111-0000	CONTROL NO: 71249
---	--------------------------	-------------------

19	\$27,407.69	0.71899667	\$19,706.04
----	-------------	------------	-------------

0	\$0.00	STAT	999999	STATE OF WISCONSIN
---	--------	------	--------	--------------------

0.00395360	\$77.91	CNTY	56	SAUK COUNTY
------------	---------	------	----	-------------

0.007275	\$143.36	MUNI	56176	VILLAGE OF ROCK SPRINGS
----------	----------	------	-------	-------------------------

0.009032	\$177.98	REG	564753	SCH D OF REEDSBURG
----------	----------	-----	--------	--------------------

0.00081790	\$16.12	VTAE	000400	MADISON AREA VOCATIONAL TECH DIST
------------	---------	------	--------	-----------------------------------

Parcel Total:	\$415.37
---------------	----------

File Number Total:	\$1,199.33
--------------------	------------

Municipality Total:	\$1,199.33
---------------------	------------



# State of Wisconsin / Department of Natural Resources

Tony Evers , Governor

, Secretary

2/5/2025

## Chapter 70.114 - Aids Payment Worksheet For Tax Year 2024(Payment Year 2025) - Payment Due January 31, 2025

5755 of 7093

DETAIL FOR CITY OF REEDSBURG, SAUK COUNTY

Acres	Est. Adjust. Purch. Price	Level of Assessment	Adjusted Local Value	Net Gen. Tax Rate	Calc. Aid Pay Amount	Type	Code	Description
FILE NO: P 1518 *			DATE OF PURCHASE: 05/11/1994			GRANTOR: CHICAGO & NORTH WESTERN RAIL		
LEGAL DESCRIPTION: T12 R04-E S09 P OLT4-CSM2883				PARCEL NO: 74248		CONTROL NO: 74248		
0.2	\$7,217.39	1.01181150	\$7,302.63					
				0	\$0.00	STAT	999999	STATE OF WISCONSIN
				0.00280510	\$20.48	CNTY	56	SAUK COUNTY
				0.00653220	\$47.70	MUNI	56276	CITY OF REEDSBURG
				0.00640810	\$46.80	REG	564753	SCH D OF REEDSBURG
				0.00058030	\$4.24	VTAE	000400	MADISON AREA VOCATIONAL TECH DIST
Parcel Total:					\$119.22			

LEGAL DESCRIPTION: T12 R04-E S09 P OLT4-CSM2883				PARCEL NO: 74249		CONTROL NO: 74249		
1.47	\$51,541.25	1.01181150	\$52,150.03					
				0	\$0.00	STAT	999999	STATE OF WISCONSIN
				0.00280510	\$146.28	CNTY	56	SAUK COUNTY
				0.00653220	\$340.66	MUNI	56276	CITY OF REEDSBURG
				0.00640810	\$334.18	REG	564753	SCH D OF REEDSBURG
				0.00058030	\$30.26	VTAE	000400	MADISON AREA VOCATIONAL TECH DIST
Parcel Total:					\$851.38			



# State of Wisconsin / Department of Natural Resources

Tony Evers , Governor

, Secretary

2/5/2025

## Chapter 70.114 - Aids Payment Worksheet For Tax Year 2024(Payment Year 2025) - Payment Due January 31, 2025

5756 of 7093

LEGAL DESCRIPTION: T12 R04-E S09 P OLT3-CSM2731				PARCEL NO: 74250		CONTROL NO: 74250	
0.06	\$6,656.63	1.01181150	\$6,735.25				
			0	\$0.00	STAT	999999	STATE OF WISCONSIN
			0.00280510	\$18.89	CNTY	56	SAUK COUNTY
			0.00653220	\$44.00	MUNI	56276	CITY OF REEDSBURG
			0.00640810	\$43.16	REG	564753	SCH D OF REEDSBURG
			0.00058030	\$3.91	VTAE	000400	MADISON AREA VOCATIONAL TECH DIST
Parcel Total:				\$109.96			

LEGAL DESCRIPTION: T12 R04-E S10 P OLT3-CSM2731				PARCEL NO: 74251		CONTROL NO: 74251	
0.08	\$9,336.99	1.01181150	\$9,447.27				
			0	\$0.00	STAT	999999	STATE OF WISCONSIN
			0.00280510	\$26.50	CNTY	56	SAUK COUNTY
			0.00653220	\$61.71	MUNI	56276	CITY OF REEDSBURG
			0.00640810	\$60.54	REG	564753	SCH D OF REEDSBURG
			0.00058030	\$5.48	VTAE	000400	MADISON AREA VOCATIONAL TECH DIST
Parcel Total:				\$154.23			

LEGAL DESCRIPTION: T12 R04-E S10 P OLT2-CSM2730				PARCEL NO: 74252		CONTROL NO: 74252	
1.26	\$83,101.35	1.01181150	\$84,082.90				
			0	\$0.00	STAT	999999	STATE OF WISCONSIN
			0.00280510	\$235.86	CNTY	56	SAUK COUNTY
			0.00653220	\$549.25	MUNI	56276	CITY OF REEDSBURG
			0.00640810	\$538.81	REG	564753	SCH D OF REEDSBURG
			0.00058030	\$48.79	VTAE	000400	MADISON AREA VOCATIONAL TECH DIST
Parcel Total:				\$1,372.71			





# State of Wisconsin / Department of Natural Resources

Tony Evers , Governor

, Secretary

2/5/2025

## Chapter 70.114 - Aids Payment Worksheet For Tax Year 2024(Payment Year 2025) - Payment Due January 31, 2025

5757 of 7093

LEGAL DESCRIPTION: T12 R04-E S10 P OLT2-CSM2730	PARCEL NO: 74253	CONTROL NO: 74253
---	------------------	-------------------

0.3	\$13,415.21	1.01181150	\$13,573.67	
-----	-------------	------------	-------------	--

0	\$0.00	STAT	999999	STATE OF WISCONSIN
0.00280510	\$38.08	CNTY	56	SAUK COUNTY
0.00653220	\$88.67	MUNI	56276	CITY OF REEDSBURG
0.00640810	\$86.98	REG	564753	SCH D OF REEDSBURG
0.00058030	\$7.88	VTAE	000400	MADISON AREA VOCATIONAL TECH DIST

Parcel Total:	\$221.61
---------------	----------

LEGAL DESCRIPTION: T12 R04-E S10 OLT1-CSM2729	PARCEL NO: 74254	CONTROL NO: 74254
---	------------------	-------------------

0.74	\$34,517.88	1.01181150	\$34,925.59	
------	-------------	------------	-------------	--

0	\$0.00	STAT	999999	STATE OF WISCONSIN
0.00280510	\$97.97	CNTY	56	SAUK COUNTY
0.00653220	\$228.14	MUNI	56276	CITY OF REEDSBURG
0.00640810	\$223.81	REG	564753	SCH D OF REEDSBURG
0.00058030	\$20.27	VTAE	000400	MADISON AREA VOCATIONAL TECH DIST

Parcel Total:	\$570.19
---------------	----------

File Number Total:	\$3,399.30
--------------------	------------



# State of Wisconsin / Department of Natural Resources

Tony Evers , Governor

, Secretary

2/5/2025

## Chapter 70.114 - Aids Payment Worksheet For Tax Year 2024(Payment Year 2025) - Payment Due January 31, 2025

5758 of 7093

FILE NO: P 1557 *	DATE OF PURCHASE: 12/21/1992	GRANTOR: THOMAS HANSON
LEGAL DESCRIPTION: T12 R04-E S10 PT OF NESW	PARCEL NO: 276-1054-1000	CONTROL NO: 70926

0.41    \$324,559.05    1.01181150    \$328,392.58

0    \$0.00    STAT    999999    STATE OF WISCONSIN

0.00280510    \$921.16    CNTY    56    SAUK COUNTY

0.00653220    \$2,145.13    MUNI    56276    CITY OF REEDSBURG

0.00640810    \$2,104.37    REG    564753    SCH D OF REEDSBURG

0.00058030    \$190.57    VTAE    000400    MADISON AREA VOCATIONAL TECH DIST

Parcel Total:    \$5,361.23

File Number Total:    \$5,361.23

Municipality Total:    \$8,760.53



# State of Wisconsin / Department of Natural Resources

Tony Evers , Governor

, Secretary

2/5/2025

## Chapter 70.114 - Aids Payment Worksheet For Tax Year 2024(Payment Year 2025) - Payment Due January 31, 2025

5759 of 7093

DETAIL FOR CITY OF WISCONSIN DELLS, SAUK COUNTY

Acres	Est. Adjust. Purch. Price	Level of Assessment	Adjusted Local Value	Net Gen. Tax Rate	Calc. Aid Pay Amount	Taxing Jurisdiction Type	Code	Description
FILE NO: NA 551 *			DATE OF PURCHASE: 09/21/1994			GRANTOR: DELLS BOAT CO., INC.		
LEGAL DESCRIPTION: T13 R06-E S04 PT GV LT 1				PARCEL NO: 291 0010-00000		CONTROL NO: 74263		
26.91	\$150,631.17	0.93212886	\$140,407.66					
				0	\$0.00	STAT	999999	STATE OF WISCONSIN
				0.00312240	\$438.41	CNTY	56	SAUK COUNTY
				0.00729720	\$1,024.58	MUNI	56291	CITY OF WISCONSIN DELLS
				0.00633650	\$889.69	REG	566678	SCH D OF WISCONSIN DELLS
				0.00064590	\$90.69	VTAE	000400	MADISON AREA VOCATIONAL TECH DIST
<b>Parcel Total:</b>					<b>\$2,443.37</b>			

LEGAL DESCRIPTION: T13 R06-E S04 PT GV LT 2				PARCEL NO: 291 0012-00000		CONTROL NO: 74264		
20.25	\$113,369.13	0.93212886	\$105,674.64					
				0	\$0.00	STAT	999999	STATE OF WISCONSIN
				0.00312240	\$329.96	CNTY	56	SAUK COUNTY
				0.00729720	\$771.12	MUNI	56291	CITY OF WISCONSIN DELLS
				0.00633650	\$669.61	REG	566678	SCH D OF WISCONSIN DELLS
				0.00064590	\$68.26	VTAE	000400	MADISON AREA VOCATIONAL TECH DIST
<b>Parcel Total:</b>					<b>\$1,838.95</b>			



# State of Wisconsin / Department of Natural Resources

Tony Evers , Governor

, Secretary

2/5/2025

## Chapter 70.114 - Aids Payment Worksheet For Tax Year 2024(Payment Year 2025) - Payment Due January 31, 2025

5760 of 7093

LEGAL DESCRIPTION: T13 R06-E S04 PT GV LT 3	PARCEL NO: 291 0014-00000	CONTROL NO: 74265
---	---------------------------	-------------------

10	\$56,014.82	0.93212886	\$52,213.03
----	-------------	------------	-------------

0	\$0.00	STAT	999999	STATE OF WISCONSIN
0.00312240	\$163.03	CNTY	56	SAUK COUNTY
0.00729720	\$381.01	MUNI	56291	CITY OF WISCONSIN DELLS
0.00633650	\$330.85	REG	566678	SCH D OF WISCONSIN DELLS
0.00064590	\$33.72	VTAE	000400	MADISON AREA VOCATIONAL TECH DIST

Parcel Total:	\$908.61
---------------	----------

LEGAL DESCRIPTION: T13 R06-E S04 PT GV LT 4	PARCEL NO: 291 0016-00000	CONTROL NO: 74266
---	---------------------------	-------------------

3	\$16,804.45	0.93212886	\$15,663.91
---	-------------	------------	-------------

0	\$0.00	STAT	999999	STATE OF WISCONSIN
0.00312240	\$48.91	CNTY	56	SAUK COUNTY
0.00729720	\$114.30	MUNI	56291	CITY OF WISCONSIN DELLS
0.00633650	\$99.25	REG	566678	SCH D OF WISCONSIN DELLS
0.00064590	\$10.12	VTAE	000400	MADISON AREA VOCATIONAL TECH DIST

Parcel Total:	\$272.58
---------------	----------

LEGAL DESCRIPTION: T13 R06-E S03 GOV LOT 1	PARCEL NO: 291 0009-00000	CONTROL NO: 74267
--	---------------------------	-------------------

8.42	\$47,003.74	0.93212886	\$43,813.55
------	-------------	------------	-------------

0	\$0.00	STAT	999999	STATE OF WISCONSIN
0.00312240	\$136.80	CNTY	56	SAUK COUNTY
0.00729720	\$319.71	MUNI	56291	CITY OF WISCONSIN DELLS
0.00633650	\$277.62	REG	566678	SCH D OF WISCONSIN DELLS
0.00064590	\$28.30	VTAE	000400	MADISON AREA VOCATIONAL TECH DIST

Parcel Total:	\$762.43
---------------	----------



# State of Wisconsin / Department of Natural Resources

Tony Evers , Governor

, Secretary

2/5/2025

Chapter 70.114 - Aids Payment Worksheet For Tax Year 2024(Payment Year 2025) - Payment Due  
January 31, 2025

5761 of 7093

File Number Total: \$6,225.94

Municipality Total: \$6,225.94



# State of Wisconsin / Department of Natural Resources

Tony Evers , Governor

, Secretary

2/5/2025

## Chapter 70.114 - Aids Payment Worksheet For Tax Year 2024(Payment Year 2025) - Payment Due January 31, 2025

5762 of 7093

DETAIL FOR TOWN OF COUDERAY, SAWYER COUNTY

Acres	Est. Adjust. Purch. Price	Level of Assessment	Adjusted Local Value	Net Gen. Tax Rate	Calc. Aid Pay Amount	Type	Code	Description
FILE NO: P 1846 *			DATE OF PURCHASE: 08/02/2004			GRANTOR: WI DEPARTMENT OF TRANSPORTAT		
LEGAL DESCRIPTION: T38 R07-W S18 PT OF NENE				PARCEL NO: 091794		CONTROL NO: 91794		
2.27	\$2,462.92	0.70438417	\$1,734.84					
				0	\$0.00	STAT	999999	STATE OF WISCONSIN
				0.00328990	\$5.71	CNTY	57	SAWYER COUNTY
				0.00115920	\$2.01	MUNI	57004	TOWN OF COUDERAY
				0.00682560	\$11.84	REG	576615	SCH D OF WINTER
				0.00032020	\$0.56	VTAE	001700	NORTHWOOD TECHNICAL COLLEGE
<b>Parcel Total:</b>					<b>\$20.12</b>			

LEGAL DESCRIPTION: T38 R07-W S18 PT OF SENE				PARCEL NO: 091795		CONTROL NO: 91795		
1.76	\$1,909.58	0.70438417	\$1,345.08					
				0	\$0.00	STAT	999999	STATE OF WISCONSIN
				0.00328990	\$4.43	CNTY	57	SAWYER COUNTY
				0.00115920	\$1.56	MUNI	57004	TOWN OF COUDERAY
				0.00682560	\$9.18	REG	576615	SCH D OF WINTER
				0.00032020	\$0.43	VTAE	001700	NORTHWOOD TECHNICAL COLLEGE
<b>Parcel Total:</b>					<b>\$15.60</b>			



# State of Wisconsin / Department of Natural Resources

Tony Evers , Governor

, Secretary

2/5/2025

## Chapter 70.114 - Aids Payment Worksheet For Tax Year 2024(Payment Year 2025) - Payment Due January 31, 2025

5763 of 7093

LEGAL DESCRIPTION: T38 R07-W S07 PT OF NWNW      PARCEL NO: 091796      CONTROL NO: 91796

3.06      \$3,320.06      0.70438417      \$2,338.59

0      \$0.00      STAT      999999      STATE OF WISCONSIN

0.00328990      \$7.69      CNTY      57      SAWYER COUNTY

0.00115920      \$2.71      MUNI      57004      TOWN OF COUDERAY

0.00682560      \$15.96      REG      576615      SCH D OF WINTER

0.00032020      \$0.75      VTAE      001700      NORTHWOOD TECHNICAL COLLEGE

Parcel Total:      \$27.11

LEGAL DESCRIPTION: T38 R07-W S07 PT OF NENW      PARCEL NO: 091797      CONTROL NO: 91797

2.14      \$2,321.86      0.70438417      \$1,635.48

0      \$0.00      STAT      999999      STATE OF WISCONSIN

0.00328990      \$5.38      CNTY      57      SAWYER COUNTY

0.00115920      \$1.90      MUNI      57004      TOWN OF COUDERAY

0.00682560      \$11.16      REG      576615      SCH D OF WINTER

0.00032020      \$0.52      VTAE      001700      NORTHWOOD TECHNICAL COLLEGE

Parcel Total:      \$18.96

LEGAL DESCRIPTION: T38 R07-W S07 PT OF SENW      PARCEL NO: 091798      CONTROL NO: 91798

2.64      \$2,864.35      0.70438417      \$2,017.60

0      \$0.00      STAT      999999      STATE OF WISCONSIN

0.00328990      \$6.64      CNTY      57      SAWYER COUNTY

0.00115920      \$2.34      MUNI      57004      TOWN OF COUDERAY

0.00682560      \$13.77      REG      576615      SCH D OF WINTER

0.00032020      \$0.65      VTAE      001700      NORTHWOOD TECHNICAL COLLEGE

Parcel Total:      \$23.40



# State of Wisconsin / Department of Natural Resources

Tony Evers , Governor

, Secretary

2/5/2025

## Chapter 70.114 - Aids Payment Worksheet For Tax Year 2024(Payment Year 2025) - Payment Due January 31, 2025

5764 of 7093

LEGAL DESCRIPTION: T38 R07-W S07 PT OF SWNE				PARCEL NO: 091799			CONTROL NO: 91799		
0.92	\$998.19	0.70438417	\$703.11	0	\$0.00	STAT	999999	STATE OF WISCONSIN	
				0.00328990	\$2.31	CNTY	57	SAWYER COUNTY	
				0.00115920	\$0.82	MUNI	57004	TOWN OF COUDERAY	
				0.00682560	\$4.80	REG	576615	SCH D OF WINTER	
				0.00032020	\$0.23	VTAE	001700	NORTHWOOD TECHNICAL COLLEGE	
Parcel Total:					\$8.16				

LEGAL DESCRIPTION: T38 R07-W S07 PT OF NWSE				PARCEL NO: 091800			CONTROL NO: 91800		
3.5	\$3,797.45	0.70438417	\$2,674.86	0	\$0.00	STAT	999999	STATE OF WISCONSIN	
				0.00328990	\$8.80	CNTY	57	SAWYER COUNTY	
				0.00115920	\$3.10	MUNI	57004	TOWN OF COUDERAY	
				0.00682560	\$18.26	REG	576615	SCH D OF WINTER	
				0.00032020	\$0.86	VTAE	001700	NORTHWOOD TECHNICAL COLLEGE	
Parcel Total:					\$31.02				

LEGAL DESCRIPTION: T38 R07-W S07 PT OF SWSE				PARCEL NO: 091801			CONTROL NO: 91801		
1.26	\$1,367.07	0.70438417	\$962.94	0	\$0.00	STAT	999999	STATE OF WISCONSIN	
				0.00328990	\$3.17	CNTY	57	SAWYER COUNTY	
				0.00115920	\$1.12	MUNI	57004	TOWN OF COUDERAY	
				0.00682560	\$6.57	REG	576615	SCH D OF WINTER	
				0.00032020	\$0.31	VTAE	001700	NORTHWOOD TECHNICAL COLLEGE	
Parcel Total:					\$11.17				





# State of Wisconsin / Department of Natural Resources

Tony Evers , Governor

, Secretary

2/5/2025

## Chapter 70.114 - Aids Payment Worksheet For Tax Year 2024(Payment Year 2025) - Payment Due January 31, 2025

5765 of 7093

LEGAL DESCRIPTION: T38 R07-W S07 PT OF SESE				PARCEL NO: 091802		CONTROL NO: 91802	
1.95	\$2,115.71	0.70438417	\$1,490.27				
			0	\$0.00	STAT	999999	STATE OF WISCONSIN
			0.00328990	\$4.90	CNTY	57	SAWYER COUNTY
			0.00115920	\$1.73	MUNI	57004	TOWN OF COUDERAY
			0.00682560	\$10.17	REG	576615	SCH D OF WINTER
			0.00032020	\$0.48	VTAE	001700	NORTHWOOD TECHNICAL COLLEGE
Parcel Total:				\$17.28			
File Number Total:				\$172.82			
Municipality Total:				\$172.82			



# State of Wisconsin / Department of Natural Resources

Tony Evers , Governor

, Secretary

2/5/2025

## Chapter 70.114 - Aids Payment Worksheet For Tax Year 2024(Payment Year 2025) - Payment Due January 31, 2025

5766 of 7093

DETAIL FOR TOWN OF DRAPER, SAWYER COUNTY

Acres	Est. Adjust. Purch. Price	Level of Assessment	Adjusted Local Value	Net Gen. Tax Rate	Calc. Aid Pay Amount	----- Taxing Jurisdiction ----- Type	Code	Description
FILE NO: FI 2560 *			DATE OF PURCHASE: 10/01/1997			GRANTOR: LORAN KELLER		
LEGAL DESCRIPTION: T40 R04-W S19 PT GV LT 7-CSM3211 LT14				PARCEL NO: 6-440-19-5707		CONTROL NO: 79315		
2.62	\$94,744.93	0.65408931	\$61,971.65					
				0	\$0.00	STAT	999999	STATE OF WISCONSIN
				0.00332410	\$206.00	CNTY	57	SAWYER COUNTY
				0.00321650	\$199.33	MUNI	57006	TOWN OF DRAPER
				0.00689660	\$427.39	REG	576615	SCH D OF WINTER
				0.00032360	\$20.05	VTAE	001700	NORTHWOOD TECHNICAL COLLEGE
Parcel Total:					\$852.77			

File Number Total: \$852.77

FILE NO: FM 10088 *			DATE OF PURCHASE: 09/08/2010			GRANTOR: Scott K. & Lori A. Jasper		
LEGAL DESCRIPTION: T40 R04-W S19 PT GV LT 7				PARCEL NO: 006-440-19-5713		CONTROL NO: 115180		
0.53	\$48,394.65	0.65408931	\$31,654.42					
				0	\$0.00	STAT	999999	STATE OF WISCONSIN
				0.00332410	\$105.22	CNTY	57	SAWYER COUNTY
				0.00321650	\$101.82	MUNI	57006	TOWN OF DRAPER
				0.00689660	\$218.31	REG	576615	SCH D OF WINTER
				0.00032360	\$10.24	VTAE	001700	NORTHWOOD TECHNICAL COLLEGE
Parcel Total:					\$435.59			

File Number Total: \$435.59



# State of Wisconsin / Department of Natural Resources

Tony Evers , Governor

, Secretary

2/5/2025

## Chapter 70.114 - Aids Payment Worksheet For Tax Year 2024(Payment Year 2025) - Payment Due January 31, 2025

5767 of 7093

FILE NO: NF 681 *		DATE OF PURCHASE: 02/02/1993		GRANTOR: DAVID HUTTE	
LEGAL DESCRIPTION: T39 R03-W S14 PT GV LT 7		PARCEL NO: 14.39.3:7.2		CONTROL NO: 71338	
0.69	\$346,310.96	0.65408931	\$226,518.30		
		0	\$0.00	STAT 999999	STATE OF WISCONSIN
		0.00332410	\$752.98	CNTY 57	SAWYER COUNTY
		0.00321650	\$728.60	MUNI 57006	TOWN OF DRAPER
		0.00689660	\$1,562.20	REG 576615	SCH D OF WINTER
		0.00032360	\$73.30	VTAE 001700	NORTHWOOD TECHNICAL COLLEGE
Parcel Total:			\$3,117.08		

File Number Total:	\$3,117.08
--------------------	------------

FILE NO: NF 745 *		DATE OF PURCHASE: 02/06/1997		GRANTOR: ALDEN R CARTER	
LEGAL DESCRIPTION: T39 R03-W S23 PT GV LT 2		PARCEL NO: CAAL04 006 339235203		CONTROL NO: 77746	
9	\$48,359.39	0.65408931	\$31,631.36		
		0	\$0.00	STAT 999999	STATE OF WISCONSIN
		0.00332410	\$105.15	CNTY 57	SAWYER COUNTY
		0.00321650	\$101.74	MUNI 57006	TOWN OF DRAPER
		0.00689660	\$218.15	REG 576615	SCH D OF WINTER
		0.00032360	\$10.24	VTAE 001700	NORTHWOOD TECHNICAL COLLEGE
Parcel Total:			\$435.28		



# State of Wisconsin / Department of Natural Resources

Tony Evers , Governor

, Secretary

2/5/2025

## Chapter 70.114 - Aids Payment Worksheet For Tax Year 2024(Payment Year 2025) - Payment Due January 31, 2025

5768 of 7093

LEGAL DESCRIPTION: T39 R03-W S23 PT GV LT 1	PARCEL NO: CAAL04 006 339235101	CONTROL NO: 77747
---	---------------------------------	-------------------

8	\$129,287.36	0.65408931	\$84,565.48
---	--------------	------------	-------------

0	\$0.00	STAT	999999	STATE OF WISCONSIN
0.00332410	\$281.11	CNTY	57	SAWYER COUNTY
0.00321650	\$272.01	MUNI	57006	TOWN OF DRAPER
0.00689660	\$583.21	REG	576615	SCH D OF WINTER
0.00032360	\$27.36	VTAE	001700	NORTHWOOD TECHNICAL COLLEGE

Parcel Total:	\$1,163.69
---------------	------------

File Number Total:	\$1,598.97
--------------------	------------

FILE NO: NF 30021 *	DATE OF PURCHASE: 05/29/2009	GRANTOR: Edward J Krohn
---------------------	------------------------------	-------------------------

LEGAL DESCRIPTION: T39 R03-W S14 GOV LOT 8	PARCEL NO: 57-006-2-39-03-14-5 05-008-000010	CONTROL NO: 105780
--	--	--------------------

53.14	\$313,295.99	0.65408931	\$204,923.56
-------	--------------	------------	--------------

0	\$0.00	STAT	999999	STATE OF WISCONSIN
0.00332410	\$681.20	CNTY	57	SAWYER COUNTY
0.00321650	\$659.14	MUNI	57006	TOWN OF DRAPER
0.00689660	\$1,413.27	REG	576615	SCH D OF WINTER
0.00032360	\$66.31	VTAE	001700	NORTHWOOD TECHNICAL COLLEGE

Parcel Total:	\$2,819.92
---------------	------------

File Number Total:	\$2,819.92
--------------------	------------



# State of Wisconsin / Department of Natural Resources

Tony Evers , Governor

, Secretary

2/5/2025

## Chapter 70.114 - Aids Payment Worksheet For Tax Year 2024(Payment Year 2025) - Payment Due January 31, 2025

5769 of 7093

FILE NO: NF 30073 *				DATE OF PURCHASE: 08/30/2012				GRANTOR: Mason Lake Associates, LLC			
LEGAL DESCRIPTION: T39 R03-W S26 SESE				PARCEL NO: 006-339-26 4401				CONTROL NO: 123162			
40	\$68,547.54	0.65408931	\$44,836.21								
				0	\$0.00	STAT	999999	STATE OF WISCONSIN			
				0.00332410	\$149.04	CNTY	57	SAWYER COUNTY			
				0.00321650	\$144.22	MUNI	57006	TOWN OF DRAPER			
				0.00689660	\$309.22	REG	576615	SCH D OF WINTER			
				0.00032360	\$14.51	VTAE	001700	NORTHWOOD TECHNICAL COLLEGE			
Parcel Total:					\$616.99						

LEGAL DESCRIPTION: T39 R03-W S35 GOV LOT 1				PARCEL NO: pt 006-339-35 5101				CONTROL NO: 123163			
21.62	\$46,272.71	0.65408931	\$30,266.48								
				0	\$0.00	STAT	999999	STATE OF WISCONSIN			
				0.00332410	\$100.61	CNTY	57	SAWYER COUNTY			
				0.00321650	\$97.35	MUNI	57006	TOWN OF DRAPER			
				0.00689660	\$208.73	REG	576615	SCH D OF WINTER			
				0.00032360	\$9.79	VTAE	001700	NORTHWOOD TECHNICAL COLLEGE			
Parcel Total:					\$416.48						



# State of Wisconsin / Department of Natural Resources

Tony Evers , Governor

, Secretary

2/5/2025

## Chapter 70.114 - Aids Payment Worksheet For Tax Year 2024(Payment Year 2025) - Payment Due January 31, 2025

5770 of 7093

LEGAL DESCRIPTION: T39 R03-W S35 GOV LOT 2	PARCEL NO: pt 006-339-35 5101	CONTROL NO: 123164
--	-------------------------------	--------------------

35	\$74,909.56	0.65408931	\$48,997.54
----	-------------	------------	-------------

0	\$0.00	STAT	999999	STATE OF WISCONSIN
0.00332410	\$162.87	CNTY	57	SAWYER COUNTY
0.00321650	\$157.60	MUNI	57006	TOWN OF DRAPER
0.00689660	\$337.91	REG	576615	SCH D OF WINTER
0.00032360	\$15.85	VTAE	001700	NORTHWOOD TECHNICAL COLLEGE

Parcel Total:	\$674.23
---------------	----------

LEGAL DESCRIPTION: T39 R03-W S35 GOV LOT 3	PARCEL NO: 006-339-35 5301	CONTROL NO: 123165
--	----------------------------	--------------------

39.67	\$185,105.57	0.65408931	\$121,075.57
-------	--------------	------------	--------------

0	\$0.00	STAT	999999	STATE OF WISCONSIN
0.00332410	\$402.47	CNTY	57	SAWYER COUNTY
0.00321650	\$389.44	MUNI	57006	TOWN OF DRAPER
0.00689660	\$835.00	REG	576615	SCH D OF WINTER
0.00032360	\$39.18	VTAE	001700	NORTHWOOD TECHNICAL COLLEGE

Parcel Total:	\$1,666.09
---------------	------------

LEGAL DESCRIPTION: T39 R03-W S35 PT OF NESW	PARCEL NO: 006-339-35 3101	CONTROL NO: 123166
---	----------------------------	--------------------

39.29	\$74,395.85	0.65408931	\$48,661.53
-------	-------------	------------	-------------

0	\$0.00	STAT	999999	STATE OF WISCONSIN
0.00332410	\$161.76	CNTY	57	SAWYER COUNTY
0.00321650	\$156.52	MUNI	57006	TOWN OF DRAPER
0.00689660	\$335.60	REG	576615	SCH D OF WINTER
0.00032360	\$15.75	VTAE	001700	NORTHWOOD TECHNICAL COLLEGE

Parcel Total:	\$669.63
---------------	----------



# State of Wisconsin / Department of Natural Resources

Tony Evers , Governor

, Secretary

2/5/2025

## Chapter 70.114 - Aids Payment Worksheet For Tax Year 2024(Payment Year 2025) - Payment Due January 31, 2025

5771 of 7093

LEGAL DESCRIPTION: T39 R03-W S35 PT GV LT 4	PARCEL NO: Pt 006-339-35 5401	CONTROL NO: 123167
---	-------------------------------	--------------------

21.57    \$87,226.22    0.65408931    \$57,053.74

0	\$0.00	STAT	999999	STATE OF WISCONSIN
0.00332410	\$189.65	CNTY	57	SAWYER COUNTY
0.00321650	\$183.51	MUNI	57006	TOWN OF DRAPER
0.00689660	\$393.47	REG	576615	SCH D OF WINTER
0.00032360	\$18.46	VTAE	001700	NORTHWOOD TECHNICAL COLLEGE

Parcel Total:                    \$785.09

LEGAL DESCRIPTION: T39 R03-W S36 GOV LOT 1	PARCEL NO: pt 006-339-36 5101	CONTROL NO: 123168
--	-------------------------------	--------------------

43.25    \$118,781.82    0.65408931    \$77,693.92

0	\$0.00	STAT	999999	STATE OF WISCONSIN
0.00332410	\$258.27	CNTY	57	SAWYER COUNTY
0.00321650	\$249.90	MUNI	57006	TOWN OF DRAPER
0.00689660	\$535.82	REG	576615	SCH D OF WINTER
0.00032360	\$25.14	VTAE	001700	NORTHWOOD TECHNICAL COLLEGE

Parcel Total:                    \$1,069.13

LEGAL DESCRIPTION: T39 R03-W S36 GOV LOT 2	PARCEL NO: pt 006-339-36 5101	CONTROL NO: 123169
--	-------------------------------	--------------------

36.42    \$100,023.91    0.65408931    \$65,424.57

0	\$0.00	STAT	999999	STATE OF WISCONSIN
0.00332410	\$217.48	CNTY	57	SAWYER COUNTY
0.00321650	\$210.44	MUNI	57006	TOWN OF DRAPER
0.00689660	\$451.20	REG	576615	SCH D OF WINTER
0.00032360	\$21.17	VTAE	001700	NORTHWOOD TECHNICAL COLLEGE

Parcel Total:                    \$900.29



# State of Wisconsin / Department of Natural Resources

Tony Evers , Governor

, Secretary

2/5/2025

## Chapter 70.114 - Aids Payment Worksheet For Tax Year 2024(Payment Year 2025) - Payment Due January 31, 2025

5772 of 7093

LEGAL DESCRIPTION: T39 R03-W S36 PT GV LT 3				PARCEL NO: pt 006-339-36 5101			CONTROL NO: 123170	
33.94	\$93,212.84	0.65408931	\$60,969.52	0	\$0.00	STAT	999999	STATE OF WISCONSIN
				0.00332410	\$202.67	CNTY	57	SAWYER COUNTY
				0.00321650	\$196.11	MUNI	57006	TOWN OF DRAPER
				0.00689660	\$420.48	REG	576615	SCH D OF WINTER
				0.00032360	\$19.73	VTAE	001700	NORTHWOOD TECHNICAL COLLEGE
Parcel Total:				\$838.99				

LEGAL DESCRIPTION: T39 R03-W S36 GOV LOT 4				PARCEL NO: pt 006-339-36 5101			CONTROL NO: 123171	
20.86	\$57,289.91	0.65408931	\$37,472.72	0	\$0.00	STAT	999999	STATE OF WISCONSIN
				0.00332410	\$124.56	CNTY	57	SAWYER COUNTY
				0.00321650	\$120.53	MUNI	57006	TOWN OF DRAPER
				0.00689660	\$258.43	REG	576615	SCH D OF WINTER
				0.00032360	\$12.13	VTAE	001700	NORTHWOOD TECHNICAL COLLEGE
Parcel Total:				\$515.65				

LEGAL DESCRIPTION: T39 R03-W S36 GOV LOT 5				PARCEL NO: pt 006-339-36 5101			CONTROL NO: 123172	
46.67	\$128,174.52	0.65408931	\$83,837.58	0	\$0.00	STAT	999999	STATE OF WISCONSIN
				0.00332410	\$278.69	CNTY	57	SAWYER COUNTY
				0.00321650	\$269.67	MUNI	57006	TOWN OF DRAPER
				0.00689660	\$578.19	REG	576615	SCH D OF WINTER
				0.00032360	\$27.13	VTAE	001700	NORTHWOOD TECHNICAL COLLEGE
Parcel Total:				\$1,153.68				





# State of Wisconsin / Department of Natural Resources

Tony Evers , Governor

, Secretary

2/5/2025

## Chapter 70.114 - Aids Payment Worksheet For Tax Year 2024(Payment Year 2025) - Payment Due January 31, 2025

5773 of 7093

LEGAL DESCRIPTION: T39 R03-W S36 GOV LOT 6	PARCEL NO: pt 006-339-36 5101	CONTROL NO: 123173
--	-------------------------------	--------------------

53.5	\$146,932.43	0.65408931	\$96,106.93
------	--------------	------------	-------------

0	\$0.00	STAT	999999	STATE OF WISCONSIN
0.00332410	\$319.47	CNTY	57	SAWYER COUNTY
0.00321650	\$309.13	MUNI	57006	TOWN OF DRAPER
0.00689660	\$662.81	REG	576615	SCH D OF WINTER
0.00032360	\$31.10	VTAE	001700	NORTHWOOD TECHNICAL COLLEGE

Parcel Total:	\$1,322.51
---------------	------------

File Number Total:	\$10,628.76
--------------------	-------------

FILE NO: NF 30114 *	DATE OF PURCHASE: 07/29/2015	GRANTOR: William D. Steenberg Revocab
---------------------	------------------------------	---------------------------------------

LEGAL DESCRIPTION: T39 R03-W S11 GOV LOT 1	PARCEL NO: 006-339-00 5101	CONTROL NO: 131293
--	----------------------------	--------------------

7.12	\$29,762.66	0.65408931	\$19,467.44
------	-------------	------------	-------------

0	\$0.00	STAT	999999	STATE OF WISCONSIN
0.00332410	\$64.71	CNTY	57	SAWYER COUNTY
0.00321650	\$62.62	MUNI	57006	TOWN OF DRAPER
0.00689660	\$134.26	REG	576615	SCH D OF WINTER
0.00032360	\$6.30	VTAE	001700	NORTHWOOD TECHNICAL COLLEGE

Parcel Total:	\$267.89
---------------	----------

File Number Total:	\$267.89
--------------------	----------



# State of Wisconsin / Department of Natural Resources

Tony Evers , Governor

, Secretary

2/5/2025

## Chapter 70.114 - Aids Payment Worksheet For Tax Year 2024(Payment Year 2025) - Payment Due January 31, 2025

5774 of 7093

FILE NO: NF 30227 *		DATE OF PURCHASE: 02/22/2020		GRANTOR: James Norris, et al	
LEGAL DESCRIPTION: T39 R03-W S23 SWNE		PARCEL NO: 006-339-23-1301		CONTROL NO: 137584	
40	\$57,107.39	0.65408931	\$37,353.34		
		0	\$0.00	STAT 999999	STATE OF WISCONSIN
		0.00332410	\$124.17	CNTY 57	SAWYER COUNTY
		0.00321650	\$120.15	MUNI 57006	TOWN OF DRAPER
		0.00689660	\$257.61	REG 576615	SCH D OF WINTER
		0.00032360	\$12.09	VTAE 001700	NORTHWOOD TECHNICAL COLLEGE
Parcel Total:			\$514.02		

File Number Total:	\$514.02
--------------------	----------

FILE NO: P 1846 *		DATE OF PURCHASE: 08/02/2004		GRANTOR: WI DEPARTMENT OF TRANSPORTAT	
LEGAL DESCRIPTION: T39 R04-W S02 PT OF SWSW		PARCEL NO: 091808		CONTROL NO: 91808	
3.04	\$2,319.08	0.65408931	\$1,516.88		
		0	\$0.00	STAT 999999	STATE OF WISCONSIN
		0.00332410	\$5.04	CNTY 57	SAWYER COUNTY
		0.00321650	\$4.88	MUNI 57006	TOWN OF DRAPER
		0.00689660	\$10.46	REG 576615	SCH D OF WINTER
		0.00032360	\$0.49	VTAE 001700	NORTHWOOD TECHNICAL COLLEGE
Parcel Total:			\$20.87		



# State of Wisconsin / Department of Natural Resources

Tony Evers , Governor

, Secretary

2/5/2025

## Chapter 70.114 - Aids Payment Worksheet For Tax Year 2024(Payment Year 2025) - Payment Due January 31, 2025

5775 of 7093

LEGAL DESCRIPTION: T39 R04-W S03 PT OF SWSW				PARCEL NO: 091809			CONTROL NO: 91809	
3.16	\$2,410.63	0.65408931	\$1,576.76	0	\$0.00	STAT	999999	STATE OF WISCONSIN
				0.00332410	\$5.24	CNTY	57	SAWYER COUNTY
				0.00321650	\$5.07	MUNI	57006	TOWN OF DRAPER
				0.00689660	\$10.87	REG	576615	SCH D OF WINTER
				0.00032360	\$0.51	VTAE	001700	NORTHWOOD TECHNICAL COLLEGE
Parcel Total:					\$21.69			

LEGAL DESCRIPTION: T39 R04-W S03 PT OF SESW				PARCEL NO: 091810			CONTROL NO: 91810	
3.26	\$2,486.91	0.65408931	\$1,626.66	0	\$0.00	STAT	999999	STATE OF WISCONSIN
				0.00332410	\$5.41	CNTY	57	SAWYER COUNTY
				0.00321650	\$5.23	MUNI	57006	TOWN OF DRAPER
				0.00689660	\$11.22	REG	576615	SCH D OF WINTER
				0.00032360	\$0.53	VTAE	001700	NORTHWOOD TECHNICAL COLLEGE
Parcel Total:					\$22.39			

LEGAL DESCRIPTION: T39 R04-W S03 PT OF SWSE				PARCEL NO: 091811			CONTROL NO: 91811	
3.27	\$2,494.54	0.65408931	\$1,631.65	0	\$0.00	STAT	999999	STATE OF WISCONSIN
				0.00332410	\$5.42	CNTY	57	SAWYER COUNTY
				0.00321650	\$5.25	MUNI	57006	TOWN OF DRAPER
				0.00689660	\$11.25	REG	576615	SCH D OF WINTER
				0.00032360	\$0.53	VTAE	001700	NORTHWOOD TECHNICAL COLLEGE
Parcel Total:					\$22.45			



State of Wisconsin / Department of Natural Resources

Tony Evers , Governor

, Secretary

2/5/2025

Chapter 70.114 - Aids Payment Worksheet For Tax Year 2024(Payment Year 2025) - Payment Due January 31, 2025

5776 of 7093

LEGAL DESCRIPTION: T39 R04-W S03 PT OF SESE				PARCEL NO: 091812				CONTROL NO: 91812			
3.27	\$2,494.54	0.65408931	\$1,631.65	0	\$0.00	STAT	999999	STATE OF WISCONSIN			
				0.00332410	\$5.42	CNTY	57	SAWYER COUNTY			
				0.00321650	\$5.25	MUNI	57006	TOWN OF DRAPER			
				0.00689660	\$11.25	REG	576615	SCH D OF WINTER			
				0.00032360	\$0.53	VTAE	001700	NORTHWOOD TECHNICAL COLLEGE			
Parcel Total:				\$22.45							

LEGAL DESCRIPTION: T39 R04-W S04 PT OF SWSE				PARCEL NO: 091813				CONTROL NO: 91813			
0.34	\$259.37	0.65408931	\$169.65	0	\$0.00	STAT	999999	STATE OF WISCONSIN			
				0.00332410	\$0.56	CNTY	57	SAWYER COUNTY			
				0.00321650	\$0.55	MUNI	57006	TOWN OF DRAPER			
				0.00689660	\$1.17	REG	576615	SCH D OF WINTER			
				0.00032360	\$0.05	VTAE	001700	NORTHWOOD TECHNICAL COLLEGE			
Parcel Total:				\$2.33							

LEGAL DESCRIPTION: T39 R04-W S04 PT OF SESE				PARCEL NO: 091814				CONTROL NO: 91814			
3.03	\$2,311.45	0.65408931	\$1,511.89	0	\$0.00	STAT	999999	STATE OF WISCONSIN			
				0.00332410	\$5.03	CNTY	57	SAWYER COUNTY			
				0.00321650	\$4.86	MUNI	57006	TOWN OF DRAPER			
				0.00689660	\$10.43	REG	576615	SCH D OF WINTER			
				0.00032360	\$0.49	VTAE	001700	NORTHWOOD TECHNICAL COLLEGE			
Parcel Total:				\$20.81							



# State of Wisconsin / Department of Natural Resources

Tony Evers , Governor

, Secretary

2/5/2025

## Chapter 70.114 - Aids Payment Worksheet For Tax Year 2024(Payment Year 2025) - Payment Due January 31, 2025

5777 of 7093

LEGAL DESCRIPTION: T39 R04-W S02 PT OF SESW	PARCEL NO: 092935	CONTROL NO: 92935
---	-------------------	-------------------

3.04	\$2,319.08	0.65408931	\$1,516.88
------	------------	------------	------------

0	\$0.00	STAT	999999	STATE OF WISCONSIN
0.00332410	\$5.04	CNTY	57	SAWYER COUNTY
0.00321650	\$4.88	MUNI	57006	TOWN OF DRAPER
0.00689660	\$10.46	REG	576615	SCH D OF WINTER
0.00032360	\$0.49	VTAE	001700	NORTHWOOD TECHNICAL COLLEGE

Parcel Total:	\$20.87
---------------	---------

LEGAL DESCRIPTION: T39 R04-W S09 PT OF NENE	PARCEL NO: 095061	CONTROL NO: 95061
---	-------------------	-------------------

0.2	\$132.70	0.65408931	\$86.80
-----	----------	------------	---------

0	\$0.00	STAT	999999	STATE OF WISCONSIN
0.00332410	\$0.29	CNTY	57	SAWYER COUNTY
0.00321650	\$0.28	MUNI	57006	TOWN OF DRAPER
0.00689660	\$0.60	REG	576615	SCH D OF WINTER
0.00032360	\$0.03	VTAE	001700	NORTHWOOD TECHNICAL COLLEGE

Parcel Total:	\$1.20
---------------	--------

File Number Total:	\$155.06
--------------------	----------

Municipality Total:	\$20,390.06
---------------------	-------------



# State of Wisconsin / Department of Natural Resources

Tony Evers , Governor

, Secretary

2/5/2025

## Chapter 70.114 - Aids Payment Worksheet For Tax Year 2024(Payment Year 2025) - Payment Due January 31, 2025

5778 of 7093

DETAIL FOR TOWN OF EDGEWATER, SAWYER COUNTY

Acres	Est. Adjust. Purch. Price	Level of Assessment	Adjusted Local Value	Net Gen. Tax Rate	Calc. Aid Pay Amount	----- Taxing Jurisdiction -----		
						Type	Code	Description
FILE NO: P 1846 *			DATE OF PURCHASE: 08/02/2004			GRANTOR: WI DEPARTMENT OF TRANSPORTAT		
LEGAL DESCRIPTION: T37 R09-W S19 PT OF SWSE				PARCEL NO: 091734		CONTROL NO: 91734		
1.15	\$1,298.21	0.63514703	\$824.55					
				0	\$0.00	STAT	999999	STATE OF WISCONSIN
				0.00346110	\$2.85	CNTY	57	SAWYER COUNTY
				0.00256210	\$2.11	MUNI	57008	TOWN OF EDGEWATER
				0.00573170	\$4.73	REG	650441	SCH D OF BIRCHWOOD
				0.00033690	\$0.28	VTAE	001700	NORTHWOOD TECHNICAL COLLEGE
Parcel Total:					\$9.97			

LEGAL DESCRIPTION: T37 R09-W S19 PT OF SESE				PARCEL NO: 091735		CONTROL NO: 91735		
3.15	\$3,555.98	0.63514703	\$2,258.57					
				0	\$0.00	STAT	999999	STATE OF WISCONSIN
				0.00346110	\$7.82	CNTY	57	SAWYER COUNTY
				0.00256210	\$5.79	MUNI	57008	TOWN OF EDGEWATER
				0.00573170	\$12.95	REG	650441	SCH D OF BIRCHWOOD
				0.00033690	\$0.76	VTAE	001700	NORTHWOOD TECHNICAL COLLEGE
Parcel Total:					\$27.32			



# State of Wisconsin / Department of Natural Resources

Tony Evers , Governor

, Secretary

2/5/2025

## Chapter 70.114 - Aids Payment Worksheet For Tax Year 2024(Payment Year 2025) - Payment Due January 31, 2025

5779 of 7093

LEGAL DESCRIPTION: T37 R09-W S20 PT OF SWSW				PARCEL NO: 091736				CONTROL NO: 91736			
1.41	\$1,591.71	0.63514703	\$1,010.97								
				0	\$0.00	STAT	999999	STATE OF WISCONSIN			
				0.00346110	\$3.50	CNTY	57	SAWYER COUNTY			
				0.00256210	\$2.59	MUNI	57008	TOWN OF EDGEWATER			
				0.00573170	\$5.79	REG	650441	SCH D OF BIRCHWOOD			
				0.00033690	\$0.34	VTAE	001700	NORTHWOOD TECHNICAL COLLEGE			
Parcel Total:					\$12.22						

LEGAL DESCRIPTION: T37 R09-W S20 PT OF NWSW				PARCEL NO: 091737				CONTROL NO: 91737			
1.63	\$1,840.07	0.63514703	\$1,168.72								
				0	\$0.00	STAT	999999	STATE OF WISCONSIN			
				0.00346110	\$4.05	CNTY	57	SAWYER COUNTY			
				0.00256210	\$2.99	MUNI	57008	TOWN OF EDGEWATER			
				0.00573170	\$6.70	REG	650441	SCH D OF BIRCHWOOD			
				0.00033690	\$0.39	VTAE	001700	NORTHWOOD TECHNICAL COLLEGE			
Parcel Total:					\$14.13						

LEGAL DESCRIPTION: T37 R09-W S20 PT OF NESW				PARCEL NO: 091738				CONTROL NO: 91738			
3.03	\$3,420.50	0.63514703	\$2,172.52								
				0	\$0.00	STAT	999999	STATE OF WISCONSIN			
				0.00346110	\$7.52	CNTY	57	SAWYER COUNTY			
				0.00256210	\$5.57	MUNI	57008	TOWN OF EDGEWATER			
				0.00573170	\$12.45	REG	650441	SCH D OF BIRCHWOOD			
				0.00033690	\$0.73	VTAE	001700	NORTHWOOD TECHNICAL COLLEGE			
Parcel Total:					\$26.27						



# State of Wisconsin / Department of Natural Resources

Tony Evers , Governor

, Secretary

2/5/2025

## Chapter 70.114 - Aids Payment Worksheet For Tax Year 2024(Payment Year 2025) - Payment Due January 31, 2025

5780 of 7093

LEGAL DESCRIPTION: T37 R09-W S20 PT OF NWSE	PARCEL NO: 091739	CONTROL NO: 91739
---	-------------------	-------------------

3.05	\$3,443.09	0.63514703	\$2,186.87	
------	------------	------------	------------	--

0	\$0.00	STAT	999999	STATE OF WISCONSIN
0.00346110	\$7.57	CNTY	57	SAWYER COUNTY
0.00256210	\$5.60	MUNI	57008	TOWN OF EDGEWATER
0.00573170	\$12.53	REG	650441	SCH D OF BIRCHWOOD
0.00033690	\$0.74	VTAE	001700	NORTHWOOD TECHNICAL COLLEGE

Parcel Total:	\$26.44
---------------	---------

LEGAL DESCRIPTION: T37 R09-W S20 PT OF NESE	PARCEL NO: 091740	CONTROL NO: 91740
---	-------------------	-------------------

1.44	\$1,625.58	0.63514703	\$1,032.48	
------	------------	------------	------------	--

0	\$0.00	STAT	999999	STATE OF WISCONSIN
0.00346110	\$3.57	CNTY	57	SAWYER COUNTY
0.00256210	\$2.65	MUNI	57008	TOWN OF EDGEWATER
0.00573170	\$5.92	REG	650441	SCH D OF BIRCHWOOD
0.00033690	\$0.35	VTAE	001700	NORTHWOOD TECHNICAL COLLEGE

Parcel Total:	\$12.49
---------------	---------

LEGAL DESCRIPTION: T37 R09-W S20 PT OF SENE	PARCEL NO: 091741	CONTROL NO: 91741
---	-------------------	-------------------

1.4	\$1,580.42	0.63514703	\$1,003.80	
-----	------------	------------	------------	--

0	\$0.00	STAT	999999	STATE OF WISCONSIN
0.00346110	\$3.47	CNTY	57	SAWYER COUNTY
0.00256210	\$2.57	MUNI	57008	TOWN OF EDGEWATER
0.00573170	\$5.75	REG	650441	SCH D OF BIRCHWOOD
0.00033690	\$0.34	VTAE	001700	NORTHWOOD TECHNICAL COLLEGE

Parcel Total:	\$12.13
---------------	---------





# State of Wisconsin / Department of Natural Resources

Tony Evers , Governor

, Secretary

2/5/2025

## Chapter 70.114 - Aids Payment Worksheet For Tax Year 2024(Payment Year 2025) - Payment Due January 31, 2025

5781 of 7093

LEGAL DESCRIPTION: T37 R09-W S21 PT OF SWNW				PARCEL NO: 091742			CONTROL NO: 91742		
3.21	\$3,623.70	0.63514703	\$2,301.59	0	\$0.00	STAT	999999	STATE OF WISCONSIN	
				0.00346110	\$7.97	CNTY	57	SAWYER COUNTY	
				0.00256210	\$5.90	MUNI	57008	TOWN OF EDGEWATER	
				0.00573170	\$13.19	REG	650441	SCH D OF BIRCHWOOD	
				0.00033690	\$0.78	VTAE	001700	NORTHWOOD TECHNICAL COLLEGE	
Parcel Total:					\$27.84				

LEGAL DESCRIPTION: T37 R09-W S21 PT OF SENW				PARCEL NO: 091743			CONTROL NO: 91743		
3.12	\$3,522.10	0.63514703	\$2,237.05	0	\$0.00	STAT	999999	STATE OF WISCONSIN	
				0.00346110	\$7.74	CNTY	57	SAWYER COUNTY	
				0.00256210	\$5.73	MUNI	57008	TOWN OF EDGEWATER	
				0.00573170	\$12.82	REG	650441	SCH D OF BIRCHWOOD	
				0.00033690	\$0.75	VTAE	001700	NORTHWOOD TECHNICAL COLLEGE	
Parcel Total:					\$27.04				

LEGAL DESCRIPTION: T37 R09-W S21 PT OF SWNE				PARCEL NO: 091744			CONTROL NO: 91744		
2.53	\$2,856.06	0.63514703	\$1,814.02	0	\$0.00	STAT	999999	STATE OF WISCONSIN	
				0.00346110	\$6.28	CNTY	57	SAWYER COUNTY	
				0.00256210	\$4.65	MUNI	57008	TOWN OF EDGEWATER	
				0.00573170	\$10.40	REG	650441	SCH D OF BIRCHWOOD	
				0.00033690	\$0.61	VTAE	001700	NORTHWOOD TECHNICAL COLLEGE	
Parcel Total:					\$21.94				



# State of Wisconsin / Department of Natural Resources

Tony Evers , Governor

, Secretary

2/5/2025

## Chapter 70.114 - Aids Payment Worksheet For Tax Year 2024(Payment Year 2025) - Payment Due January 31, 2025

5782 of 7093

LEGAL DESCRIPTION: T37 R09-W S21 PT OF NWNE				PARCEL NO: 091745			CONTROL NO: 91745		
0.57	\$643.47	0.63514703	\$408.70						
				0	\$0.00	STAT	999999	STATE OF WISCONSIN	
				0.00346110	\$1.41	CNTY	57	SAWYER COUNTY	
				0.00256210	\$1.05	MUNI	57008	TOWN OF EDGEWATER	
				0.00573170	\$2.34	REG	650441	SCH D OF BIRCHWOOD	
				0.00033690	\$0.14	VTAE	001700	NORTHWOOD TECHNICAL COLLEGE	
Parcel Total:					\$4.94				

LEGAL DESCRIPTION: T37 R09-W S21 PT OF NENE				PARCEL NO: 091746			CONTROL NO: 91746		
3.3	\$3,725.31	0.63514703	\$2,366.12						
				0	\$0.00	STAT	999999	STATE OF WISCONSIN	
				0.00346110	\$8.19	CNTY	57	SAWYER COUNTY	
				0.00256210	\$6.06	MUNI	57008	TOWN OF EDGEWATER	
				0.00573170	\$13.56	REG	650441	SCH D OF BIRCHWOOD	
				0.00033690	\$0.80	VTAE	001700	NORTHWOOD TECHNICAL COLLEGE	
Parcel Total:					\$28.61				

LEGAL DESCRIPTION: T37 R09-W S22 PT OF NWNW				PARCEL NO: 091747			CONTROL NO: 91747		
3.27	\$3,691.43	0.63514703	\$2,344.60						
				0	\$0.00	STAT	999999	STATE OF WISCONSIN	
				0.00346110	\$8.11	CNTY	57	SAWYER COUNTY	
				0.00256210	\$6.01	MUNI	57008	TOWN OF EDGEWATER	
				0.00573170	\$13.44	REG	650441	SCH D OF BIRCHWOOD	
				0.00033690	\$0.79	VTAE	001700	NORTHWOOD TECHNICAL COLLEGE	
Parcel Total:					\$28.35				



# State of Wisconsin / Department of Natural Resources

Tony Evers , Governor

, Secretary

2/5/2025

## Chapter 70.114 - Aids Payment Worksheet For Tax Year 2024(Payment Year 2025) - Payment Due January 31, 2025

5783 of 7093

LEGAL DESCRIPTION: T37 R09-W S22 PT OF NENW	PARCEL NO: 091748	CONTROL NO: 91748
---	-------------------	-------------------

2	\$2,257.75	0.63514703	\$1,434.00	
---	------------	------------	------------	--

	0	\$0.00	STAT	999999	STATE OF WISCONSIN
	0.00346110	\$4.96	CNTY	57	SAWYER COUNTY
	0.00256210	\$3.67	MUNI	57008	TOWN OF EDGEWATER
	0.00573170	\$8.22	REG	650441	SCH D OF BIRCHWOOD
	0.00033690	\$0.48	VTAE	001700	NORTHWOOD TECHNICAL COLLEGE

Parcel Total:	\$17.33	
---------------	---------	--

LEGAL DESCRIPTION: T37 R09-W S30 PT OF SWNW	PARCEL NO: 091749	CONTROL NO: 91749
---	-------------------	-------------------

2.52	\$2,844.78	0.63514703	\$1,806.85	
------	------------	------------	------------	--

	0	\$0.00	STAT	999999	STATE OF WISCONSIN
	0.00346110	\$6.25	CNTY	57	SAWYER COUNTY
	0.00256210	\$4.63	MUNI	57008	TOWN OF EDGEWATER
	0.00573170	\$10.36	REG	650441	SCH D OF BIRCHWOOD
	0.00033690	\$0.61	VTAE	001700	NORTHWOOD TECHNICAL COLLEGE

Parcel Total:	\$21.85	
---------------	---------	--

LEGAL DESCRIPTION: T37 R09-W S30 PT OF NWNW	PARCEL NO: 091750	CONTROL NO: 91750
---	-------------------	-------------------

0.23	\$259.65	0.63514703	\$164.92	
------	----------	------------	----------	--

	0	\$0.00	STAT	999999	STATE OF WISCONSIN
	0.00346110	\$0.57	CNTY	57	SAWYER COUNTY
	0.00256210	\$0.42	MUNI	57008	TOWN OF EDGEWATER
	0.00573170	\$0.95	REG	650441	SCH D OF BIRCHWOOD
	0.00033690	\$0.06	VTAE	001700	NORTHWOOD TECHNICAL COLLEGE

Parcel Total:	\$2.00	
---------------	--------	--



# State of Wisconsin / Department of Natural Resources

Tony Evers , Governor

, Secretary

2/5/2025

## Chapter 70.114 - Aids Payment Worksheet For Tax Year 2024(Payment Year 2025) - Payment Due January 31, 2025

5784 of 7093

LEGAL DESCRIPTION: T37 R09-W S30 PT OF NENW	PARCEL NO: 091751	CONTROL NO: 91751
---	-------------------	-------------------

3.2	\$3,612.42	0.63514703	\$2,294.42
-----	------------	------------	------------

0	\$0.00	STAT	999999	STATE OF WISCONSIN
0.00346110	\$7.94	CNTY	57	SAWYER COUNTY
0.00256210	\$5.88	MUNI	57008	TOWN OF EDGEWATER
0.00573170	\$13.15	REG	650441	SCH D OF BIRCHWOOD
0.00033690	\$0.77	VTAE	001700	NORTHWOOD TECHNICAL COLLEGE

Parcel Total:	\$27.74
---------------	---------

LEGAL DESCRIPTION: T37 R09-W S30 PT OF NWNE	PARCEL NO: 091752	CONTROL NO: 91752
---	-------------------	-------------------

2.06	\$2,325.50	0.63514703	\$1,477.03
------	------------	------------	------------

0	\$0.00	STAT	999999	STATE OF WISCONSIN
0.00346110	\$5.11	CNTY	57	SAWYER COUNTY
0.00256210	\$3.78	MUNI	57008	TOWN OF EDGEWATER
0.00573170	\$8.47	REG	650441	SCH D OF BIRCHWOOD
0.00033690	\$0.50	VTAE	001700	NORTHWOOD TECHNICAL COLLEGE

Parcel Total:	\$17.86
---------------	---------

File Number Total:	\$366.47
--------------------	----------

Municipality Total:	\$366.47
---------------------	----------



# State of Wisconsin / Department of Natural Resources

Tony Evers , Governor

, Secretary

2/5/2025

## Chapter 70.114 - Aids Payment Worksheet For Tax Year 2024(Payment Year 2025) - Payment Due January 31, 2025

5785 of 7093

DETAIL FOR TOWN OF HAYWARD, SAWYER COUNTY

Acres	Est. Adjust. Purch. Price	Level of Assessment	Adjusted Local Value	Net Gen. Tax Rate	Calc. Aid Pay Amount	----- Taxing Jurisdiction ----- Type	Code	Description
FILE NO: NF 795 *			DATE OF PURCHASE: 11/12/2003			GRANTOR: NATIONAL PARK SERVICE		
LEGAL DESCRIPTION: T41 R09-W S33 PT OF NWNW				PARCEL NO: 010-941-33-2201		CONTROL NO: 89797		
6	\$152,703.00	0.59096195	\$90,241.67	0	\$0.00	STAT	999999	STATE OF WISCONSIN
				0.00387070	\$349.30	CNTY	57	SAWYER COUNTY
				0.00129420	\$116.79	MUNI	57010	TOWN OF HAYWARD
				0.00769020	\$693.98	REG	572478	SCH D OF HAYWARD COMMUNITY
				0.00037670	\$34.00	VTAE	001700	NORTHWOOD TECHNICAL COLLEGE
Parcel Total:					\$1,194.07			
File Number Total:					\$1,194.07			
Municipality Total:					\$1,194.07			



# State of Wisconsin / Department of Natural Resources

Tony Evers , Governor

, Secretary

2/5/2025

## Chapter 70.114 - Aids Payment Worksheet For Tax Year 2024(Payment Year 2025) - Payment Due January 31, 2025

5786 of 7093

DETAIL FOR TOWN OF HUNTER, SAWYER COUNTY

Acres	Est. Adjust. Purch. Price	Level of Assessment	Adjusted Local Value	Net Gen. Tax Rate	Calc. Aid Pay Amount	Taxing Jurisdiction Type	Code	Description
FILE NO: WR 557 *			DATE OF PURCHASE: 02/18/2004			GRANTOR: DENNIS A MEYER		
LEGAL DESCRIPTION: T40 R06-W S29 PT GV LT 6				PARCEL NO: 012-640-29 5601		CONTROL NO: 91478		
14	\$606,687.19	0.58266641	\$353,496.25					
				0	\$0.00	STAT	999999	STATE OF WISCONSIN
				0.003917	\$1,384.64	CNTY	57	SAWYER COUNTY
				0.00047060	\$166.36	MUNI	57012	TOWN OF HUNTER
				0.00778210	\$2,750.96	REG	572478	SCH D OF HAYWARD COMMUNITY
				0.00038130	\$134.77	VTAE	001700	NORTHWOOD TECHNICAL COLLEGE
<b>Parcel Total:</b>					<b>\$4,436.73</b>			

LEGAL DESCRIPTION: T39 R07-W S01 PT OF NENE				PARCEL NO: 012-739-01 1106		CONTROL NO: 91480		
1.52	\$38,007.19	0.58266641	\$22,145.52					
				0	\$0.00	STAT	999999	STATE OF WISCONSIN
				0.003917	\$86.74	CNTY	57	SAWYER COUNTY
				0.00047060	\$10.42	MUNI	57012	TOWN OF HUNTER
				0.00778210	\$172.34	REG	572478	SCH D OF HAYWARD COMMUNITY
				0.00038130	\$8.44	VTAE	001700	NORTHWOOD TECHNICAL COLLEGE
<b>Parcel Total:</b>					<b>\$277.94</b>			



# State of Wisconsin / Department of Natural Resources

Tony Evers , Governor

, Secretary

2/5/2025

## Chapter 70.114 - Aids Payment Worksheet For Tax Year 2024(Payment Year 2025) - Payment Due January 31, 2025

5787 of 7093

LEGAL DESCRIPTION: T39 R07-W S01 PT OF SENE	PARCEL NO: 012-739-01 1406	CONTROL NO: 91481
---	----------------------------	-------------------

1.52	\$2,395.67	0.58266641	\$1,395.88
------	------------	------------	------------

0	\$0.00	STAT	999999	STATE OF WISCONSIN
0.003917	\$5.47	CNTY	57	SAWYER COUNTY
0.00047060	\$0.66	MUNI	57012	TOWN OF HUNTER
0.00778210	\$10.86	REG	572478	SCH D OF HAYWARD COMMUNITY
0.00038130	\$0.53	VTAE	001700	NORTHWOOD TECHNICAL COLLEGE

Parcel Total:	\$17.52
---------------	---------

File Number Total:	\$4,732.19
--------------------	------------

FILE NO: WR 70008 *	DATE OF PURCHASE: 11/25/2008	GRANTOR: Thomas G. & Katalin Sadlic
---------------------	------------------------------	-------------------------------------

LEGAL DESCRIPTION: T40 R07-W S35 Outlot 2, CSM 7593	PARCEL NO: 012-740-35-5106	CONTROL NO: 109760
---	----------------------------	--------------------

0.2	\$25,112.10	0.58266641	\$14,631.98
-----	-------------	------------	-------------

0	\$0.00	STAT	999999	STATE OF WISCONSIN
0.003917	\$57.31	CNTY	57	SAWYER COUNTY
0.00047060	\$6.89	MUNI	57012	TOWN OF HUNTER
0.00778210	\$113.87	REG	572478	SCH D OF HAYWARD COMMUNITY
0.00038130	\$5.58	VTAE	001700	NORTHWOOD TECHNICAL COLLEGE

Parcel Total:	\$183.65
---------------	----------

File Number Total:	\$183.65
--------------------	----------



# State of Wisconsin / Department of Natural Resources

Tony Evers , Governor

, Secretary

2/5/2025

## Chapter 70.114 - Aids Payment Worksheet For Tax Year 2024(Payment Year 2025) - Payment Due January 31, 2025

5788 of 7093

FILE NO: WR 70066 *		DATE OF PURCHASE: 12/26/2014		GRANTOR: Nathan W DeLong	
LEGAL DESCRIPTION: T40 R07-W S13 Parcel 1, Survey #2917		PARCEL NO: 012-740-13 3102		CONTROL NO: 128496	
0.72	\$344,197.21	0.58266641	\$200,552.15		
		0	\$0.00	STAT 999999	STATE OF WISCONSIN
		0.003917	\$785.56	CNTY 57	SAWYER COUNTY
		0.00047060	\$94.38	MUNI 57012	TOWN OF HUNTER
		0.00778210	\$1,560.73	REG 572478	SCH D OF HAYWARD COMMUNITY
		0.00038130	\$76.46	VTAE 001700	NORTHWOOD TECHNICAL COLLEGE
		Parcel Total:	\$2,517.13		
		File Number Total:	\$2,517.13		
		Municipality Total:	\$7,432.97		





# State of Wisconsin / Department of Natural Resources

Tony Evers , Governor

, Secretary

2/5/2025

## Chapter 70.114 - Aids Payment Worksheet For Tax Year 2024(Payment Year 2025) - Payment Due January 31, 2025

5789 of 7093

DETAIL FOR TOWN OF LENROOT, SAWYER COUNTY

Acres	Est. Adjust. Purch. Price	Level of Assessment	Adjusted Local Value	Net Gen. Tax Rate	Calc. Aid Pay Amount	Type	Code	Taxing Jurisdiction Description
FILE NO: FI 2537 *			DATE OF PURCHASE: 04/22/1997			GRANTOR: FISHING HAS NO BOUNDARIES IN		
LEGAL DESCRIPTION: T42 R09-W S27 PT OF SENE				PARCEL NO: 014-942-27-1401		CONTROL NO: 77865		
31	\$297,690.40	0.56062892	\$166,893.85					
				0	\$0.00	STAT	999999	STATE OF WISCONSIN
				0.00389740	\$650.44	CNTY	57	SAWYER COUNTY
				0.00118860	\$198.37	MUNI	57014	TOWN OF LENROOT
				0.00774320	\$1,292.30	REG	572478	SCH D OF HAYWARD COMMUNITY
				0.00037940	\$63.32	VTAE	001700	NORTHWOOD TECHNICAL COLLEGE
<b>Parcel Total:</b>					<b>\$2,204.43</b>			

File Number Total: \$2,204.43

FILE NO: FI 2583 *			DATE OF PURCHASE: 05/14/1998			GRANTOR: ROBERT GERSBACH		
LEGAL DESCRIPTION: T42 R09-W S27 PT OF SESE BIG IS-NELSON				PARCEL NO: 14-942-27-4401		CONTROL NO: 80441		
8.57	\$205,158.91	0.56062892	\$115,018.02					
				0	\$0.00	STAT	999999	STATE OF WISCONSIN
				0.00389740	\$448.27	CNTY	57	SAWYER COUNTY
				0.00118860	\$136.71	MUNI	57014	TOWN OF LENROOT
				0.00774320	\$890.61	REG	572478	SCH D OF HAYWARD COMMUNITY
				0.00037940	\$43.64	VTAE	001700	NORTHWOOD TECHNICAL COLLEGE
<b>Parcel Total:</b>					<b>\$1,519.23</b>			

File Number Total: \$1,519.23



# State of Wisconsin / Department of Natural Resources

Tony Evers , Governor

, Secretary

2/5/2025

## Chapter 70.114 - Aids Payment Worksheet For Tax Year 2024(Payment Year 2025) - Payment Due January 31, 2025

5790 of 7093

FILE NO: FI 2628 *				DATE OF PURCHASE: 12/28/1999				GRANTOR: VIRGINIA WHITE			
LEGAL DESCRIPTION: T41 R08-W S08 PT OF NESE				PARCEL NO: 14-841-08-4102				CONTROL NO: 83345			
18	\$131,175.37	0.56062892	\$73,540.70								
				0	\$0.00	STAT	999999	STATE OF WISCONSIN			
				0.00389740	\$286.61	CNTY	57	SAWYER COUNTY			
				0.00118860	\$87.41	MUNI	57014	TOWN OF LENROOT			
				0.00774320	\$569.44	REG	572478	SCH D OF HAYWARD COMMUNITY			
				0.00037940	\$27.90	VTAE	001700	NORTHWOOD TECHNICAL COLLEGE			
Parcel Total:					\$971.36						

File Number Total:					\$971.36						
--------------------	--	--	--	--	----------	--	--	--	--	--	--

FILE NO: FI 2637 *				DATE OF PURCHASE: 02/28/2000				GRANTOR: ANN EWIG REVOCABLE TRUST			
LEGAL DESCRIPTION: T42 R09-W S35 PT OF NWNW				PARCEL NO: 014-942-35-2201				CONTROL NO: 83712			
20	\$157,350.44	0.56062892	\$88,215.20								
				0	\$0.00	STAT	999999	STATE OF WISCONSIN			
				0.00389740	\$343.81	CNTY	57	SAWYER COUNTY			
				0.00118860	\$104.85	MUNI	57014	TOWN OF LENROOT			
				0.00774320	\$683.07	REG	572478	SCH D OF HAYWARD COMMUNITY			
				0.00037940	\$33.47	VTAE	001700	NORTHWOOD TECHNICAL COLLEGE			
Parcel Total:					\$1,165.20						



# State of Wisconsin / Department of Natural Resources

Tony Evers , Governor

, Secretary

2/5/2025

## Chapter 70.114 - Aids Payment Worksheet For Tax Year 2024(Payment Year 2025) - Payment Due January 31, 2025

5791 of 7093

LEGAL DESCRIPTION: T42 R09-W S35 PT OF NENW				PARCEL NO: 014-942-35-2101				CONTROL NO: 83713	
10	\$44,106.99	0.56062892	\$24,727.65	0	\$0.00	STAT	999999	STATE OF WISCONSIN	
				0.00389740	\$96.37	CNTY	57	SAWYER COUNTY	
				0.00118860	\$29.39	MUNI	57014	TOWN OF LENROOT	
				0.00774320	\$191.47	REG	572478	SCH D OF HAYWARD COMMUNITY	
				0.00037940	\$9.38	VTAE	001700	NORTHWOOD TECHNICAL COLLEGE	
Parcel Total:					\$326.61				

LEGAL DESCRIPTION: T42 R09-W S35 PT OF SWNW				PARCEL NO: 014-942-35-2301				CONTROL NO: 83714	
3	\$30,346.65	0.56062892	\$17,013.21	0	\$0.00	STAT	999999	STATE OF WISCONSIN	
				0.00389740	\$66.31	CNTY	57	SAWYER COUNTY	
				0.00118860	\$20.22	MUNI	57014	TOWN OF LENROOT	
				0.00774320	\$131.74	REG	572478	SCH D OF HAYWARD COMMUNITY	
				0.00037940	\$6.45	VTAE	001700	NORTHWOOD TECHNICAL COLLEGE	
Parcel Total:					\$224.72				

LEGAL DESCRIPTION: T42 R09-W S35 PT OF SENW				PARCEL NO: 014-942-35-2401				CONTROL NO: 83715	
17.95	\$144,820.49	0.56062892	\$81,190.55	0	\$0.00	STAT	999999	STATE OF WISCONSIN	
				0.00389740	\$316.43	CNTY	57	SAWYER COUNTY	
				0.00118860	\$96.51	MUNI	57014	TOWN OF LENROOT	
				0.00774320	\$628.68	REG	572478	SCH D OF HAYWARD COMMUNITY	
				0.00037940	\$30.80	VTAE	001700	NORTHWOOD TECHNICAL COLLEGE	
Parcel Total:					\$1,072.42				



# State of Wisconsin / Department of Natural Resources

Tony Evers , Governor

, Secretary

2/5/2025

## Chapter 70.114 - Aids Payment Worksheet For Tax Year 2024(Payment Year 2025) - Payment Due January 31, 2025

5792 of 7093

LEGAL DESCRIPTION: T42 R09-W S35 PT OF NWNE	PARCEL NO: 014-942-35-1201	CONTROL NO: 83716
---	----------------------------	-------------------

12	\$120,295.35	0.56062892	\$67,441.05	
----	--------------	------------	-------------	--

0	\$0.00	STAT	999999	STATE OF WISCONSIN
0.00389740	\$262.84	CNTY	57	SAWYER COUNTY
0.00118860	\$80.16	MUNI	57014	TOWN OF LENROOT
0.00774320	\$522.21	REG	572478	SCH D OF HAYWARD COMMUNITY
0.00037940	\$25.59	VTAE	001700	NORTHWOOD TECHNICAL COLLEGE

Parcel Total:	\$890.80
---------------	----------

LEGAL DESCRIPTION: T42 R09-W S35 PT OF SWNE	PARCEL NO: 014-942-35-1301	CONTROL NO: 83717
---	----------------------------	-------------------

0.05	\$21.74	0.56062892	\$12.19	
------	---------	------------	---------	--

0	\$0.00	STAT	999999	STATE OF WISCONSIN
0.00389740	\$0.05	CNTY	57	SAWYER COUNTY
0.00118860	\$0.01	MUNI	57014	TOWN OF LENROOT
0.00774320	\$0.09	REG	572478	SCH D OF HAYWARD COMMUNITY
0.00037940	\$0.00	VTAE	001700	NORTHWOOD TECHNICAL COLLEGE

Parcel Total:	\$0.15
---------------	--------

LEGAL DESCRIPTION: T42 R09-W S35 PT OF NENE	PARCEL NO: 014-942-35-1101	CONTROL NO: 83718
---	----------------------------	-------------------

1	\$25,281.63	0.56062892	\$14,173.61	
---	-------------	------------	-------------	--

0	\$0.00	STAT	999999	STATE OF WISCONSIN
0.00389740	\$55.24	CNTY	57	SAWYER COUNTY
0.00118860	\$16.85	MUNI	57014	TOWN OF LENROOT
0.00774320	\$109.75	REG	572478	SCH D OF HAYWARD COMMUNITY
0.00037940	\$5.38	VTAE	001700	NORTHWOOD TECHNICAL COLLEGE

Parcel Total:	\$187.22
---------------	----------



# State of Wisconsin / Department of Natural Resources

Tony Evers , Governor

, Secretary

2/5/2025

## Chapter 70.114 - Aids Payment Worksheet For Tax Year 2024(Payment Year 2025) - Payment Due January 31, 2025

5793 of 7093

File Number Total: \$3,867.12

FILE NO: FI 2779 \*

DATE OF PURCHASE: 12/20/2003

GRANTOR: FORREST G THANNUM, ET AL

LEGAL DESCRIPTION: T42 R08-W S28 W1/2 OF SWSW

PARCEL NO: 014-842-28-3301

CONTROL NO: 89851

20 \$47,283.53 0.56062892 \$26,508.51

0 \$0.00 STAT 999999 STATE OF WISCONSIN

0.00389740 \$103.31 CNTY 57 SAWYER COUNTY

0.00118860 \$31.51 MUNI 57014 TOWN OF LENROOT

0.00774320 \$205.26 REG 572478 SCH D OF HAYWARD COMMUNITY

0.00037940 \$10.06 VTAE 001700 NORTHWOOD TECHNICAL COLLEGE

Parcel Total: \$350.14

File Number Total: \$350.14

Municipality Total: \$8,912.28



# State of Wisconsin / Department of Natural Resources

Tony Evers , Governor

, Secretary

2/5/2025

## Chapter 70.114 - Aids Payment Worksheet For Tax Year 2024(Payment Year 2025) - Payment Due January 31, 2025

5794 of 7093

DETAIL FOR TOWN OF OJIBWA, SAWYER COUNTY

Acres	Est. Adjust. Purch. Price	Level of Assessment	Adjusted Local Value	Net Gen. Tax Rate	Calc. Aid Pay Amount	Taxing Jurisdiction Type	Code	Description
FILE NO: P 1846 *			DATE OF PURCHASE: 08/02/2004			GRANTOR: WI DEPARTMENT OF TRANSPORTAT		
LEGAL DESCRIPTION: T38 R06-W S03 PT GV LT 5				PARCEL NO: 091768		CONTROL NO: 91768		
3.27	\$2,863.81	0.66446513	\$1,902.91					
				0	\$0.00	STAT	999999	STATE OF WISCONSIN
				0.003223	\$6.13	CNTY	57	SAWYER COUNTY
				0.00149060	\$2.84	MUNI	57020	TOWN OF OJIBWA
				0.00668660	\$12.72	REG	576615	SCH D OF WINTER
				0.00031370	\$0.60	VTAE	001700	NORTHWOOD TECHNICAL COLLEGE
<b>Parcel Total:</b>					<b>\$22.29</b>			

LEGAL DESCRIPTION: T38 R06-W S04 PT GV LT 1				PARCEL NO: 091769		CONTROL NO: 91769		
2.76	\$2,417.17	0.66446513	\$1,606.12					
				0	\$0.00	STAT	999999	STATE OF WISCONSIN
				0.003223	\$5.18	CNTY	57	SAWYER COUNTY
				0.00149060	\$2.39	MUNI	57020	TOWN OF OJIBWA
				0.00668660	\$10.74	REG	576615	SCH D OF WINTER
				0.00031370	\$0.50	VTAE	001700	NORTHWOOD TECHNICAL COLLEGE
<b>Parcel Total:</b>					<b>\$18.81</b>			



# State of Wisconsin / Department of Natural Resources

Tony Evers , Governor

, Secretary

2/5/2025

## Chapter 70.114 - Aids Payment Worksheet For Tax Year 2024(Payment Year 2025) - Payment Due January 31, 2025

5795 of 7093

LEGAL DESCRIPTION: T38 R06-W S07 PT GV LT 1	PARCEL NO: 091770	CONTROL NO: 91770
---	-------------------	-------------------

3.33	\$2,916.36	0.66446513	\$1,937.82	
------	------------	------------	------------	--

0	\$0.00	STAT	999999	STATE OF WISCONSIN
0.003223	\$6.25	CNTY	57	SAWYER COUNTY
0.00149060	\$2.89	MUNI	57020	TOWN OF OJIBWA
0.00668660	\$12.96	REG	576615	SCH D OF WINTER
0.00031370	\$0.61	VTAE	001700	NORTHWOOD TECHNICAL COLLEGE

Parcel Total:	\$22.71
---------------	---------

LEGAL DESCRIPTION: T38 R06-W S07 PT GV LT 2	PARCEL NO: 091771	CONTROL NO: 91771
---	-------------------	-------------------

3.27	\$2,863.81	0.66446513	\$1,902.91	
------	------------	------------	------------	--

0	\$0.00	STAT	999999	STATE OF WISCONSIN
0.003223	\$6.13	CNTY	57	SAWYER COUNTY
0.00149060	\$2.84	MUNI	57020	TOWN OF OJIBWA
0.00668660	\$12.72	REG	576615	SCH D OF WINTER
0.00031370	\$0.60	VTAE	001700	NORTHWOOD TECHNICAL COLLEGE

Parcel Total:	\$22.29
---------------	---------

LEGAL DESCRIPTION: T38 R06-W S07 PT GV LT 3	PARCEL NO: 091772	CONTROL NO: 91772
---	-------------------	-------------------

3.33	\$2,916.36	0.66446513	\$1,937.82	
------	------------	------------	------------	--

0	\$0.00	STAT	999999	STATE OF WISCONSIN
0.003223	\$6.25	CNTY	57	SAWYER COUNTY
0.00149060	\$2.89	MUNI	57020	TOWN OF OJIBWA
0.00668660	\$12.96	REG	576615	SCH D OF WINTER
0.00031370	\$0.61	VTAE	001700	NORTHWOOD TECHNICAL COLLEGE

Parcel Total:	\$22.71
---------------	---------



State of Wisconsin / Department of Natural Resources

Tony Evers , Governor

, Secretary

2/5/2025

Chapter 70.114 - Aids Payment Worksheet For Tax Year 2024(Payment Year 2025) - Payment Due January 31, 2025

5796 of 7093

LEGAL DESCRIPTION: T38 R06-W S07 PT GV LT 4 PARCEL NO: 091773 CONTROL NO: 91773

1.61 \$1,410.02 0.66446513 \$936.91

0 \$0.00 STAT 999999 STATE OF WISCONSIN

0.003223 \$3.02 CNTY 57 SAWYER COUNTY

0.00149060 \$1.40 MUNI 57020 TOWN OF OJIBWA

0.00668660 \$6.26 REG 576615 SCH D OF WINTER

0.00031370 \$0.29 VTAE 001700 NORTHWOOD TECHNICAL COLLEGE

Parcel Total: \$10.97

LEGAL DESCRIPTION: T38 R06-W S08 PT GV LT 2 PARCEL NO: 091774 CONTROL NO: 91774

0.57 \$499.21 0.66446513 \$331.70

0 \$0.00 STAT 999999 STATE OF WISCONSIN

0.003223 \$1.07 CNTY 57 SAWYER COUNTY

0.00149060 \$0.49 MUNI 57020 TOWN OF OJIBWA

0.00668660 \$2.22 REG 576615 SCH D OF WINTER

0.00031370 \$0.10 VTAE 001700 NORTHWOOD TECHNICAL COLLEGE

Parcel Total: \$3.88

LEGAL DESCRIPTION: T38 R06-W S08 PT GV LT 3 PARCEL NO: 091775 CONTROL NO: 91775

3.21 \$2,811.27 0.66446513 \$1,867.99

0 \$0.00 STAT 999999 STATE OF WISCONSIN

0.003223 \$6.02 CNTY 57 SAWYER COUNTY

0.00149060 \$2.78 MUNI 57020 TOWN OF OJIBWA

0.00668660 \$12.49 REG 576615 SCH D OF WINTER

0.00031370 \$0.59 VTAE 001700 NORTHWOOD TECHNICAL COLLEGE

Parcel Total: \$21.88





# State of Wisconsin / Department of Natural Resources

Tony Evers , Governor

, Secretary

2/5/2025

## Chapter 70.114 - Aids Payment Worksheet For Tax Year 2024(Payment Year 2025) - Payment Due January 31, 2025

5797 of 7093

LEGAL DESCRIPTION: T38 R06-W S08 PT GV LT 4				PARCEL NO: 091776			CONTROL NO: 91776		
3.33	\$2,916.36	0.66446513	\$1,937.82	0	\$0.00	STAT	999999	STATE OF WISCONSIN	
				0.003223	\$6.25	CNTY	57	SAWYER COUNTY	
				0.00149060	\$2.89	MUNI	57020	TOWN OF OJIBWA	
				0.00668660	\$12.96	REG	576615	SCH D OF WINTER	
				0.00031370	\$0.61	VTAE	001700	NORTHWOOD TECHNICAL COLLEGE	
Parcel Total:					\$22.71				

LEGAL DESCRIPTION: T38 R06-W S08 PT GV LT 7				PARCEL NO: 091777			CONTROL NO: 91777		
1.84	\$1,611.44	0.66446513	\$1,070.75	0	\$0.00	STAT	999999	STATE OF WISCONSIN	
				0.003223	\$3.45	CNTY	57	SAWYER COUNTY	
				0.00149060	\$1.60	MUNI	57020	TOWN OF OJIBWA	
				0.00668660	\$7.16	REG	576615	SCH D OF WINTER	
				0.00031370	\$0.34	VTAE	001700	NORTHWOOD TECHNICAL COLLEGE	
Parcel Total:					\$12.55				

LEGAL DESCRIPTION: T38 R06-W S08 PT GV LT 8				PARCEL NO: 091778			CONTROL NO: 91778		
3.04	\$2,662.38	0.66446513	\$1,769.06	0	\$0.00	STAT	999999	STATE OF WISCONSIN	
				0.003223	\$5.70	CNTY	57	SAWYER COUNTY	
				0.00149060	\$2.64	MUNI	57020	TOWN OF OJIBWA	
				0.00668660	\$11.83	REG	576615	SCH D OF WINTER	
				0.00031370	\$0.56	VTAE	001700	NORTHWOOD TECHNICAL COLLEGE	
Parcel Total:					\$20.73				



# State of Wisconsin / Department of Natural Resources

Tony Evers , Governor

, Secretary

2/5/2025

## Chapter 70.114 - Aids Payment Worksheet For Tax Year 2024(Payment Year 2025) - Payment Due January 31, 2025

5798 of 7093

LEGAL DESCRIPTION: T38 R06-W S09 PT GV LT 2	PARCEL NO: 091779	CONTROL NO: 91779
---	-------------------	-------------------

3.06      \$2,679.90      0.66446513      \$1,780.70

0      \$0.00    STAT    999999      STATE OF WISCONSIN

0.003223      \$5.74    CNTY    57      SAWYER COUNTY

0.00149060      \$2.65    MUNI    57020      TOWN OF OJIBWA

0.00668660      \$11.91    REG    576615      SCH D OF WINTER

0.00031370      \$0.56    VTAE    001700      NORTHWOOD TECHNICAL COLLEGE

Parcel Total:      \$20.86

LEGAL DESCRIPTION: T38 R06-W S09 PT GV LT 3	PARCEL NO: 091780	CONTROL NO: 91780
---	-------------------	-------------------

3.01      \$2,636.11      0.66446513      \$1,751.61

0      \$0.00    STAT    999999      STATE OF WISCONSIN

0.003223      \$5.65    CNTY    57      SAWYER COUNTY

0.00149060      \$2.61    MUNI    57020      TOWN OF OJIBWA

0.00668660      \$11.71    REG    576615      SCH D OF WINTER

0.00031370      \$0.55    VTAE    001700      NORTHWOOD TECHNICAL COLLEGE

Parcel Total:      \$20.52

LEGAL DESCRIPTION: T38 R06-W S09 PT GV LT 4	PARCEL NO: 091781	CONTROL NO: 91781
---	-------------------	-------------------

3.1      \$2,714.94      0.66446513      \$1,803.98

0      \$0.00    STAT    999999      STATE OF WISCONSIN

0.003223      \$5.81    CNTY    57      SAWYER COUNTY

0.00149060      \$2.69    MUNI    57020      TOWN OF OJIBWA

0.00668660      \$12.06    REG    576615      SCH D OF WINTER

0.00031370      \$0.57    VTAE    001700      NORTHWOOD TECHNICAL COLLEGE

Parcel Total:      \$21.13



# State of Wisconsin / Department of Natural Resources

Tony Evers , Governor

, Secretary

2/5/2025

## Chapter 70.114 - Aids Payment Worksheet For Tax Year 2024(Payment Year 2025) - Payment Due January 31, 2025

5799 of 7093

LEGAL DESCRIPTION: T38 R06-W S09 PT OF NENE	PARCEL NO: 095046	CONTROL NO: 95046
---	-------------------	-------------------

3.1	\$2,366.24	0.66446513	\$1,572.29	
-----	------------	------------	------------	--

0	\$0.00	STAT	999999	STATE OF WISCONSIN
0.003223	\$5.07	CNTY	57	SAWYER COUNTY
0.00149060	\$2.34	MUNI	57020	TOWN OF OJIBWA
0.00668660	\$10.51	REG	576615	SCH D OF WINTER
0.00031370	\$0.49	VTAE	001700	NORTHWOOD TECHNICAL COLLEGE

Parcel Total:	\$18.41
---------------	---------

LEGAL DESCRIPTION: T38 R06-W S07 PT OF NWSW	PARCEL NO: 095047	CONTROL NO: 95047
---	-------------------	-------------------

1.61	\$1,228.92	0.66446513	\$816.58	
------	------------	------------	----------	--

0	\$0.00	STAT	999999	STATE OF WISCONSIN
0.003223	\$2.63	CNTY	57	SAWYER COUNTY
0.00149060	\$1.22	MUNI	57020	TOWN OF OJIBWA
0.00668660	\$5.46	REG	576615	SCH D OF WINTER
0.00031370	\$0.26	VTAE	001700	NORTHWOOD TECHNICAL COLLEGE

Parcel Total:	\$9.57
---------------	--------

File Number Total:	\$292.02
--------------------	----------

Municipality Total:	\$292.02
---------------------	----------



# State of Wisconsin / Department of Natural Resources

Tony Evers , Governor

, Secretary

2/5/2025

## Chapter 70.114 - Aids Payment Worksheet For Tax Year 2024(Payment Year 2025) - Payment Due January 31, 2025

5800 of 7093

DETAIL FOR TOWN OF RADISSON, SAWYER COUNTY

Acres	Est. Adjust. Purch. Price	Level of Assessment	Adjusted Local Value	Net Gen. Tax Rate	Calc. Aid Pay Amount	Taxing Jurisdiction	Type	Code	Description
FILE NO: P 1792 *			DATE OF PURCHASE: 01/20/2003			GRANTOR: MARY ANN DAVISSON			
LEGAL DESCRIPTION: T38 R07-W S13 LT4-CSM5718				PARCEL NO: 022-738-13-5308		CONTROL NO: 89162			
1	\$29,935.56	0.97369992	\$29,148.26						
				0	\$0.00	STAT	999999		STATE OF WISCONSIN
				0.00223980	\$65.29	CNTY	57		SAWYER COUNTY
				0.00205890	\$60.01	MUNI	57022		TOWN OF RADISSON
				0.00464690	\$135.45	REG	576615		SCH D OF WINTER
				0.000218	\$6.36	VTAE	001700		NORTHWOOD TECHNICAL COLLEGE
<b>Parcel Total:</b>					<b>\$267.11</b>				

LEGAL DESCRIPTION: T38 R07-W S13 LT5-CSM5718				PARCEL NO: 022-738-13-5310		CONTROL NO: 89164			
2.77	\$40,751.57	0.97369992	\$39,679.80						
				0	\$0.00	STAT	999999		STATE OF WISCONSIN
				0.00223980	\$88.87	CNTY	57		SAWYER COUNTY
				0.00205890	\$81.70	MUNI	57022		TOWN OF RADISSON
				0.00464690	\$184.39	REG	576615		SCH D OF WINTER
				0.000218	\$8.65	VTAE	001700		NORTHWOOD TECHNICAL COLLEGE
<b>Parcel Total:</b>					<b>\$363.61</b>				



# State of Wisconsin / Department of Natural Resources

Tony Evers , Governor

, Secretary

2/5/2025

## Chapter 70.114 - Aids Payment Worksheet For Tax Year 2024(Payment Year 2025) - Payment Due January 31, 2025

5801 of 7093

LEGAL DESCRIPTION: T38 R07-W S13 LT4-CSM5718      PARCEL NO: 022-738-13-5308      CONTROL NO: 89360

0.31      \$9,280.62      0.97369992      \$9,036.54

0      \$0.00      STAT      999999      STATE OF WISCONSIN

0.00223980      \$20.24      CNTY      57      SAWYER COUNTY

0.00205890      \$18.60      MUNI      57022      TOWN OF RADISSON

0.00464690      \$41.99      REG      576615      SCH D OF WINTER

0.000218      \$1.97      VTAE      001700      NORTHWOOD TECHNICAL COLLEGE

Parcel Total:      \$82.80

File Number Total:      \$713.52

FILE NO: P 1846 \*      DATE OF PURCHASE: 08/02/2004      GRANTOR: WI DEPARTMENT OF TRANSPORTAT

LEGAL DESCRIPTION: T38 R07-W S15 PT OF SWSW      PARCEL NO: 091782      CONTROL NO: 91782

3      \$2,327.02      0.97369992      \$2,265.82

0      \$0.00      STAT      999999      STATE OF WISCONSIN

0.00223980      \$5.07      CNTY      57      SAWYER COUNTY

0.00205890      \$4.66      MUNI      57022      TOWN OF RADISSON

0.00464690      \$10.53      REG      576615      SCH D OF WINTER

0.000218      \$0.49      VTAE      001700      NORTHWOOD TECHNICAL COLLEGE

Parcel Total:      \$20.75



# State of Wisconsin / Department of Natural Resources

Tony Evers , Governor

, Secretary

2/5/2025

## Chapter 70.114 - Aids Payment Worksheet For Tax Year 2024(Payment Year 2025) - Payment Due January 31, 2025

5802 of 7093

LEGAL DESCRIPTION: T38 R07-W S15 PT OF SESW      PARCEL NO: 091783      CONTROL NO: 91783

3      \$2,327.02      0.97369992      \$2,265.82

0      \$0.00      STAT      999999      STATE OF WISCONSIN

0.00223980      \$5.07      CNTY      57      SAWYER COUNTY

0.00205890      \$4.66      MUNI      57022      TOWN OF RADISSON

0.00464690      \$10.53      REG      576615      SCH D OF WINTER

0.000218      \$0.49      VTAE      001700      NORTHWOOD TECHNICAL COLLEGE

Parcel Total:      \$20.75

LEGAL DESCRIPTION: T38 R07-W S16 PT OF SWSW      PARCEL NO: 091784      CONTROL NO: 91784

2.56      \$1,985.72      0.97369992      \$1,933.50

0      \$0.00      STAT      999999      STATE OF WISCONSIN

0.00223980      \$4.33      CNTY      57      SAWYER COUNTY

0.00205890      \$3.98      MUNI      57022      TOWN OF RADISSON

0.00464690      \$8.98      REG      576615      SCH D OF WINTER

0.000218      \$0.42      VTAE      001700      NORTHWOOD TECHNICAL COLLEGE

Parcel Total:      \$17.71

LEGAL DESCRIPTION: T38 R07-W S16 PT OF SESW      PARCEL NO: 091785      CONTROL NO: 91785

3.1      \$2,404.58      0.97369992      \$2,341.34

0      \$0.00      STAT      999999      STATE OF WISCONSIN

0.00223980      \$5.24      CNTY      57      SAWYER COUNTY

0.00205890      \$4.82      MUNI      57022      TOWN OF RADISSON

0.00464690      \$10.88      REG      576615      SCH D OF WINTER

0.000218      \$0.51      VTAE      001700      NORTHWOOD TECHNICAL COLLEGE

Parcel Total:      \$21.45



# State of Wisconsin / Department of Natural Resources

Tony Evers , Governor

, Secretary

2/5/2025

## Chapter 70.114 - Aids Payment Worksheet For Tax Year 2024(Payment Year 2025) - Payment Due January 31, 2025

5803 of 7093

LEGAL DESCRIPTION: T38 R07-W S16 PT OF SWSE      PARCEL NO: 091786      CONTROL NO: 91786

3.1      \$2,404.58      0.97369992      \$2,341.34

0      \$0.00      STAT      999999      STATE OF WISCONSIN

0.00223980      \$5.24      CNTY      57      SAWYER COUNTY

0.00205890      \$4.82      MUNI      57022      TOWN OF RADISSON

0.00464690      \$10.88      REG      576615      SCH D OF WINTER

0.000218      \$0.51      VTAE      001700      NORTHWOOD TECHNICAL COLLEGE

Parcel Total:      \$21.45

LEGAL DESCRIPTION: T38 R07-W S16 PT OF SESE      PARCEL NO: 091787      CONTROL NO: 91787

3.1      \$2,404.58      0.97369992      \$2,341.34

0      \$0.00      STAT      999999      STATE OF WISCONSIN

0.00223980      \$5.24      CNTY      57      SAWYER COUNTY

0.00205890      \$4.82      MUNI      57022      TOWN OF RADISSON

0.00464690      \$10.88      REG      576615      SCH D OF WINTER

0.000218      \$0.51      VTAE      001700      NORTHWOOD TECHNICAL COLLEGE

Parcel Total:      \$21.45

LEGAL DESCRIPTION: T38 R07-W S17 PT OF SWNW      PARCEL NO: 091788      CONTROL NO: 91788

2.67      \$2,071.04      0.97369992      \$2,016.57

0      \$0.00      STAT      999999      STATE OF WISCONSIN

0.00223980      \$4.52      CNTY      57      SAWYER COUNTY

0.00205890      \$4.15      MUNI      57022      TOWN OF RADISSON

0.00464690      \$9.37      REG      576615      SCH D OF WINTER

0.000218      \$0.44      VTAE      001700      NORTHWOOD TECHNICAL COLLEGE

Parcel Total:      \$18.48



# State of Wisconsin / Department of Natural Resources

Tony Evers , Governor

, Secretary

2/5/2025

## Chapter 70.114 - Aids Payment Worksheet For Tax Year 2024(Payment Year 2025) - Payment Due January 31, 2025

5804 of 7093

LEGAL DESCRIPTION: T38 R07-W S17 PT OF NWSW				PARCEL NO: 091789			CONTROL NO: 91789	
0.8	\$620.53	0.97369992	\$604.21					
				0	\$0.00	STAT	999999	STATE OF WISCONSIN
				0.00223980	\$1.35	CNTY	57	SAWYER COUNTY
				0.00205890	\$1.24	MUNI	57022	TOWN OF RADISSON
				0.00464690	\$2.81	REG	576615	SCH D OF WINTER
				0.000218	\$0.13	VTAE	001700	NORTHWOOD TECHNICAL COLLEGE
Parcel Total:					\$5.53			

LEGAL DESCRIPTION: T38 R07-W S17 PT OF NESW				PARCEL NO: 091790			CONTROL NO: 91790	
3.33	\$2,582.98	0.97369992	\$2,515.05					
				0	\$0.00	STAT	999999	STATE OF WISCONSIN
				0.00223980	\$5.63	CNTY	57	SAWYER COUNTY
				0.00205890	\$5.18	MUNI	57022	TOWN OF RADISSON
				0.00464690	\$11.69	REG	576615	SCH D OF WINTER
				0.000218	\$0.55	VTAE	001700	NORTHWOOD TECHNICAL COLLEGE
Parcel Total:					\$23.05			

LEGAL DESCRIPTION: T38 R07-W S17 PT OF NWSE				PARCEL NO: 091791			CONTROL NO: 91791	
2.33	\$1,807.31	0.97369992	\$1,759.78					
				0	\$0.00	STAT	999999	STATE OF WISCONSIN
				0.00223980	\$3.94	CNTY	57	SAWYER COUNTY
				0.00205890	\$3.62	MUNI	57022	TOWN OF RADISSON
				0.00464690	\$8.18	REG	576615	SCH D OF WINTER
				0.000218	\$0.38	VTAE	001700	NORTHWOOD TECHNICAL COLLEGE
Parcel Total:					\$16.12			





# State of Wisconsin / Department of Natural Resources

Tony Evers , Governor

, Secretary

2/5/2025

## Chapter 70.114 - Aids Payment Worksheet For Tax Year 2024(Payment Year 2025) - Payment Due January 31, 2025

5805 of 7093

LEGAL DESCRIPTION: T38 R07-W S17 PT OF NESE				PARCEL NO: 091792			CONTROL NO: 91792		
0.32	\$248.21	0.97369992	\$241.68						
				0	\$0.00	STAT	999999	STATE OF WISCONSIN	
				0.00223980	\$0.54	CNTY	57	SAWYER COUNTY	
				0.00205890	\$0.50	MUNI	57022	TOWN OF RADISSON	
				0.00464690	\$1.12	REG	576615	SCH D OF WINTER	
				0.000218	\$0.05	VTAE	001700	NORTHWOOD TECHNICAL COLLEGE	
Parcel Total:					\$2.21				

LEGAL DESCRIPTION: T38 R07-W S17 PT OF SESE				PARCEL NO: 091793			CONTROL NO: 91793		
2.93	\$2,272.71	0.97369992	\$2,212.94						
				0	\$0.00	STAT	999999	STATE OF WISCONSIN	
				0.00223980	\$4.96	CNTY	57	SAWYER COUNTY	
				0.00205890	\$4.56	MUNI	57022	TOWN OF RADISSON	
				0.00464690	\$10.28	REG	576615	SCH D OF WINTER	
				0.000218	\$0.48	VTAE	001700	NORTHWOOD TECHNICAL COLLEGE	
Parcel Total:					\$20.28				

LEGAL DESCRIPTION: T38 R07-W S17 PT OF SWSE				PARCEL NO: 095049			CONTROL NO: 95049		
1.25	\$812.83	0.97369992	\$791.45						
				0	\$0.00	STAT	999999	STATE OF WISCONSIN	
				0.00223980	\$1.77	CNTY	57	SAWYER COUNTY	
				0.00205890	\$1.63	MUNI	57022	TOWN OF RADISSON	
				0.00464690	\$3.68	REG	576615	SCH D OF WINTER	
				0.000218	\$0.17	VTAE	001700	NORTHWOOD TECHNICAL COLLEGE	
Parcel Total:					\$7.25				



# State of Wisconsin / Department of Natural Resources

Tony Evers , Governor

, Secretary

2/5/2025

Chapter 70.114 - Aids Payment Worksheet For Tax Year 2024(Payment Year 2025) - Payment Due  
January 31, 2025

5806 of 7093

File Number Total: \$216.48

Municipality Total: \$930.00



# State of Wisconsin / Department of Natural Resources

Tony Evers , Governor

, Secretary

2/5/2025

## Chapter 70.114 - Aids Payment Worksheet For Tax Year 2024(Payment Year 2025) - Payment Due January 31, 2025

5807 of 7093

DETAIL FOR TOWN OF ROUND LAKE, SAWYER COUNTY

Acres	Est. Adjust. Purch. Price	Level of Assessment	Adjusted Local Value	Net Gen. Tax Rate	Calc. Aid Pay Amount	Taxing Jurisdiction Type	Code	Description
FILE NO: FI 2628 *			DATE OF PURCHASE: 12/28/1999			GRANTOR: VIRGINIA WHITE		
LEGAL DESCRIPTION: T41 R08-W S09 SWNE				PARCEL NO: 024-841-09-1301		CONTROL NO: 83346		
40	\$110,703.21	0.95207651	\$105,397.93					
				0	\$0.00	STAT	999999	STATE OF WISCONSIN
				0.00225810	\$237.99	CNTY	57	SAWYER COUNTY
				0.000555	\$58.49	MUNI	57024	TOWN OF ROUND LAKE
				0.00448640	\$472.85	REG	572478	SCH D OF HAYWARD COMMUNITY
				0.00021970	\$23.16	VTAE	001700	NORTHWOOD TECHNICAL COLLEGE
Parcel Total:					\$792.49			

LEGAL DESCRIPTION: T41 R08-W S09 SWNW				PARCEL NO: 024-841-09-2301;2302		CONTROL NO: 83347		
40	\$83,988.62	0.95207651	\$79,963.59					
				0	\$0.00	STAT	999999	STATE OF WISCONSIN
				0.00225810	\$180.56	CNTY	57	SAWYER COUNTY
				0.000555	\$44.38	MUNI	57024	TOWN OF ROUND LAKE
				0.00448640	\$358.74	REG	572478	SCH D OF HAYWARD COMMUNITY
				0.00021970	\$17.57	VTAE	001700	NORTHWOOD TECHNICAL COLLEGE
Parcel Total:					\$601.25			



# State of Wisconsin / Department of Natural Resources

Tony Evers , Governor

, Secretary

2/5/2025

## Chapter 70.114 - Aids Payment Worksheet For Tax Year 2024(Payment Year 2025) - Payment Due January 31, 2025

5808 of 7093

LEGAL DESCRIPTION: T41 R08-W S09 SENW	PARCEL NO: 024-841-09-2401;2402	CONTROL NO: 83348
---------------------------------------	---------------------------------	-------------------

40	\$64,903.92	0.95207651	\$61,793.50	
----	-------------	------------	-------------	--

0	\$0.00	STAT	999999	STATE OF WISCONSIN
0.00225810	\$139.53	CNTY	57	SAWYER COUNTY
0.000555	\$34.29	MUNI	57024	TOWN OF ROUND LAKE
0.00448640	\$277.23	REG	572478	SCH D OF HAYWARD COMMUNITY
0.00021970	\$13.58	VTAE	001700	NORTHWOOD TECHNICAL COLLEGE

Parcel Total:	\$464.63
---------------	----------

LEGAL DESCRIPTION: T41 R08-W S09 NESW	PARCEL NO: 024-841-09-3101	CONTROL NO: 83349
---------------------------------------	----------------------------	-------------------

40	\$137,417.81	0.95207651	\$130,832.27	
----	--------------	------------	--------------	--

0	\$0.00	STAT	999999	STATE OF WISCONSIN
0.00225810	\$295.43	CNTY	57	SAWYER COUNTY
0.000555	\$72.61	MUNI	57024	TOWN OF ROUND LAKE
0.00448640	\$586.96	REG	572478	SCH D OF HAYWARD COMMUNITY
0.00021970	\$28.75	VTAE	001700	NORTHWOOD TECHNICAL COLLEGE

Parcel Total:	\$983.75
---------------	----------

LEGAL DESCRIPTION: T41 R08-W S09 NWSW	PARCEL NO: 024-841-09-3201;3202	CONTROL NO: 83350
---------------------------------------	---------------------------------	-------------------

40	\$74,446.27	0.95207651	\$70,878.54	
----	-------------	------------	-------------	--

0	\$0.00	STAT	999999	STATE OF WISCONSIN
0.00225810	\$160.05	CNTY	57	SAWYER COUNTY
0.000555	\$39.33	MUNI	57024	TOWN OF ROUND LAKE
0.00448640	\$317.99	REG	572478	SCH D OF HAYWARD COMMUNITY
0.00021970	\$15.57	VTAE	001700	NORTHWOOD TECHNICAL COLLEGE

Parcel Total:	\$532.94
---------------	----------



# State of Wisconsin / Department of Natural Resources

Tony Evers , Governor

, Secretary

2/5/2025

## Chapter 70.114 - Aids Payment Worksheet For Tax Year 2024(Payment Year 2025) - Payment Due January 31, 2025

5809 of 7093

LEGAL DESCRIPTION: T41 R08-W S09 PT OF NWSE      PARCEL NO: 024-841-09-4202      CONTROL NO: 83351

10      \$38,209.24      0.95207651      \$36,378.12

0      \$0.00      STAT      999999      STATE OF WISCONSIN

0.00225810      \$82.14      CNTY      57      SAWYER COUNTY

0.000555      \$20.19      MUNI      57024      TOWN OF ROUND LAKE

0.00448640      \$163.21      REG      572478      SCH D OF HAYWARD COMMUNITY

0.00021970      \$7.99      VTAE      001700      NORTHWOOD TECHNICAL COLLEGE

Parcel Total:      \$273.53

File Number Total:      \$3,648.59

FILE NO: WR 595 \*      DATE OF PURCHASE: 11/15/2006      GRANTOR: ROBERT R WARDER

LEGAL DESCRIPTION: T41 R07-W S35 NWNW      PARCEL NO: 024-741-35 2201      CONTROL NO: 96936

48      \$159,464.78      0.95207651      \$151,822.67

0      \$0.00      STAT      999999      STATE OF WISCONSIN

0.00225810      \$342.82      CNTY      57      SAWYER COUNTY

0.000555      \$84.25      MUNI      57024      TOWN OF ROUND LAKE

0.00448640      \$681.13      REG      572478      SCH D OF HAYWARD COMMUNITY

0.00021970      \$33.36      VTAE      001700      NORTHWOOD TECHNICAL COLLEGE

Parcel Total:      \$1,141.56



# State of Wisconsin / Department of Natural Resources

Tony Evers , Governor

, Secretary

2/5/2025

## Chapter 70.114 - Aids Payment Worksheet For Tax Year 2024(Payment Year 2025) - Payment Due January 31, 2025

5810 of 7093

LEGAL DESCRIPTION: T41 R07-W S35 SWNW	PARCEL NO: 024-741-35 2301	CONTROL NO: 96937
---------------------------------------	----------------------------	-------------------

48	\$224,246.78	0.95207651	\$213,500.09	
----	--------------	------------	--------------	--

0	\$0.00	STAT	999999	STATE OF WISCONSIN
0.00225810	\$482.10	CNTY	57	SAWYER COUNTY
0.000555	\$118.48	MUNI	57024	TOWN OF ROUND LAKE
0.00448640	\$957.84	REG	572478	SCH D OF HAYWARD COMMUNITY
0.00021970	\$46.91	VTAE	001700	NORTHWOOD TECHNICAL COLLEGE

Parcel Total:	\$1,605.33
---------------	------------

LEGAL DESCRIPTION: T41 R07-W S35 NWSW	PARCEL NO: 024-741-35 3201	CONTROL NO: 96938
---------------------------------------	----------------------------	-------------------

48	\$224,246.78	0.95207651	\$213,500.09	
----	--------------	------------	--------------	--

0	\$0.00	STAT	999999	STATE OF WISCONSIN
0.00225810	\$482.10	CNTY	57	SAWYER COUNTY
0.000555	\$118.48	MUNI	57024	TOWN OF ROUND LAKE
0.00448640	\$957.84	REG	572478	SCH D OF HAYWARD COMMUNITY
0.00021970	\$46.91	VTAE	001700	NORTHWOOD TECHNICAL COLLEGE

Parcel Total:	\$1,605.33
---------------	------------

File Number Total:	\$4,352.22
--------------------	------------

Municipality Total:	\$8,000.81
---------------------	------------



# State of Wisconsin / Department of Natural Resources

Tony Evers , Governor

, Secretary

2/5/2025

## Chapter 70.114 - Aids Payment Worksheet For Tax Year 2024(Payment Year 2025) - Payment Due January 31, 2025

5811 of 7093

DETAIL FOR TOWN OF SAND LAKE, SAWYER COUNTY

Acres	Est. Adjust. Purch. Price	Level of Assessment	Adjusted Local Value	Net Gen. Tax Rate	Calc. Aid Pay Amount	Taxing Jurisdiction Type	Code	Description
FILE NO: FM 10197 *			DATE OF PURCHASE: 07/07/2014			GRANTOR: Arlene A Bleuel		
LEGAL DESCRIPTION: T39 R09-W S22 PT GV LT 5					PARCEL NO: 57-026-2-39-09-22-5 05-005-000090		CONTROL NO: 129420	
0.5	\$270,177.22	0.58302349	\$157,519.66					
				0	\$0.00	STAT	999999	STATE OF WISCONSIN
				0.00392280	\$617.92	CNTY	57	SAWYER COUNTY
				0.00127970	\$201.59	MUNI	57026	TOWN OF SAND LAKE
				0.00779370	\$1,227.67	REG	572478	SCH D OF HAYWARD COMMUNITY
				0.00038180	\$60.14	VTAE	001700	NORTHWOOD TECHNICAL COLLEGE
<b>Parcel Total:</b>					<b>\$2,107.32</b>			

LEGAL DESCRIPTION: T39 R09-W S22 PT GV LT 6					PARCEL NO: 57-026-2-39-09-22-5 05-005-000090		CONTROL NO: 129421	
0.07	\$37,824.81	0.58302349	\$22,052.75					
				0	\$0.00	STAT	999999	STATE OF WISCONSIN
				0.00392280	\$86.51	CNTY	57	SAWYER COUNTY
				0.00127970	\$28.22	MUNI	57026	TOWN OF SAND LAKE
				0.00779370	\$171.87	REG	572478	SCH D OF HAYWARD COMMUNITY
				0.00038180	\$8.42	VTAE	001700	NORTHWOOD TECHNICAL COLLEGE
<b>Parcel Total:</b>					<b>\$295.02</b>			

**File Number Total: \$2,402.34**

**Municipality Total: \$2,402.34**



# State of Wisconsin / Department of Natural Resources

Tony Evers , Governor

, Secretary

2/5/2025

## Chapter 70.114 - Aids Payment Worksheet For Tax Year 2024(Payment Year 2025) - Payment Due January 31, 2025

5812 of 7093

DETAIL FOR TOWN OF SPIDER LAKE, SAWYER COUNTY

Acres	Est. Adjust. Purch. Price	Level of Assessment	Adjusted Local Value	Net Gen. Tax Rate	Calc. Aid Pay Amount	Taxing Jurisdiction Type	Code	Description
FILE NO: NA 20026 *			DATE OF PURCHASE: 11/12/2009			GRANTOR: Helania, Ltd.		
LEGAL DESCRIPTION: T42 R07-W S15 NWNW				PARCEL NO: 028-742-15 2201		CONTROL NO: 110080		
40	\$205,335.53	0.87224248	\$179,102.37	0	\$0.00	STAT	999999	STATE OF WISCONSIN
				0.00257870	\$461.85	CNTY	57	SAWYER COUNTY
				0.00075030	\$134.39	MUNI	57028	TOWN OF SPIDER LAKE
				0.00512330	\$917.59	REG	572478	SCH D OF HAYWARD COMMUNITY
				0.000251	\$44.95	VTAE	001700	NORTHWOOD TECHNICAL COLLEGE
<b>Parcel Total:</b>					<b>\$1,558.78</b>			

LEGAL DESCRIPTION: T42 R07-W S15 SWNW				PARCEL NO: 028-742-15 2301		CONTROL NO: 110081		
32.72	\$205,335.53	0.87224248	\$179,102.37	0	\$0.00	STAT	999999	STATE OF WISCONSIN
				0.00257870	\$461.85	CNTY	57	SAWYER COUNTY
				0.00075030	\$134.39	MUNI	57028	TOWN OF SPIDER LAKE
				0.00512330	\$917.59	REG	572478	SCH D OF HAYWARD COMMUNITY
				0.000251	\$44.95	VTAE	001700	NORTHWOOD TECHNICAL COLLEGE
<b>Parcel Total:</b>					<b>\$1,558.78</b>			





# State of Wisconsin / Department of Natural Resources

Tony Evers , Governor

, Secretary

2/5/2025

## Chapter 70.114 - Aids Payment Worksheet For Tax Year 2024(Payment Year 2025) - Payment Due January 31, 2025

5813 of 7093

LEGAL DESCRIPTION: T42 R07-W S15 NWSW	PARCEL NO: 028-742-15 3201	CONTROL NO: 110083
---------------------------------------	----------------------------	--------------------

34.02	\$205,335.53	0.87224248	\$179,102.37
-------	--------------	------------	--------------

0	\$0.00	STAT	999999	STATE OF WISCONSIN
0.00257870	\$461.85	CNTY	57	SAWYER COUNTY
0.00075030	\$134.39	MUNI	57028	TOWN OF SPIDER LAKE
0.00512330	\$917.59	REG	572478	SCH D OF HAYWARD COMMUNITY
0.000251	\$44.95	VTAE	001700	NORTHWOOD TECHNICAL COLLEGE

Parcel Total:	\$1,558.78
---------------	------------

LEGAL DESCRIPTION: T42 R07-W S16 NENE	PARCEL NO: 028-742-16 1101	CONTROL NO: 110084
---------------------------------------	----------------------------	--------------------

37.26	\$205,335.53	0.87224248	\$179,102.37
-------	--------------	------------	--------------

0	\$0.00	STAT	999999	STATE OF WISCONSIN
0.00257870	\$461.85	CNTY	57	SAWYER COUNTY
0.00075030	\$134.39	MUNI	57028	TOWN OF SPIDER LAKE
0.00512330	\$917.59	REG	572478	SCH D OF HAYWARD COMMUNITY
0.000251	\$44.95	VTAE	001700	NORTHWOOD TECHNICAL COLLEGE

Parcel Total:	\$1,558.78
---------------	------------

LEGAL DESCRIPTION: T42 R07-W S16 NWNE	PARCEL NO: 028-742-16 1201	CONTROL NO: 110085
---------------------------------------	----------------------------	--------------------

39.78	\$205,335.53	0.87224248	\$179,102.37
-------	--------------	------------	--------------

0	\$0.00	STAT	999999	STATE OF WISCONSIN
0.00257870	\$461.85	CNTY	57	SAWYER COUNTY
0.00075030	\$134.39	MUNI	57028	TOWN OF SPIDER LAKE
0.00512330	\$917.59	REG	572478	SCH D OF HAYWARD COMMUNITY
0.000251	\$44.95	VTAE	001700	NORTHWOOD TECHNICAL COLLEGE

Parcel Total:	\$1,558.78
---------------	------------



# State of Wisconsin / Department of Natural Resources

Tony Evers , Governor

, Secretary

2/5/2025

## Chapter 70.114 - Aids Payment Worksheet For Tax Year 2024(Payment Year 2025) - Payment Due January 31, 2025

5814 of 7093

LEGAL DESCRIPTION: T42 R07-W S16 SWNE				PARCEL NO: 028-742-16 1301				CONTROL NO: 110086	
26.84	\$205,335.53	0.87224248	\$179,102.37	0	\$0.00	STAT	999999	STATE OF WISCONSIN	
				0.00257870	\$461.85	CNTY	57	SAWYER COUNTY	
				0.00075030	\$134.39	MUNI	57028	TOWN OF SPIDER LAKE	
				0.00512330	\$917.59	REG	572478	SCH D OF HAYWARD COMMUNITY	
				0.000251	\$44.95	VTAE	001700	NORTHWOOD TECHNICAL COLLEGE	
Parcel Total:				\$1,558.78					

LEGAL DESCRIPTION: T42 R07-W S16 SENE				PARCEL NO: 028-742-16 1401				CONTROL NO: 110090	
21.6	\$205,335.53	0.87224248	\$179,102.37	0	\$0.00	STAT	999999	STATE OF WISCONSIN	
				0.00257870	\$461.85	CNTY	57	SAWYER COUNTY	
				0.00075030	\$134.39	MUNI	57028	TOWN OF SPIDER LAKE	
				0.00512330	\$917.59	REG	572478	SCH D OF HAYWARD COMMUNITY	
				0.000251	\$44.95	VTAE	001700	NORTHWOOD TECHNICAL COLLEGE	
Parcel Total:				\$1,558.78					

LEGAL DESCRIPTION: T42 R07-W S16 NESE				PARCEL NO: 028-742-16 4101				CONTROL NO: 110091	
33.66	\$205,335.53	0.87224248	\$179,102.37	0	\$0.00	STAT	999999	STATE OF WISCONSIN	
				0.00257870	\$461.85	CNTY	57	SAWYER COUNTY	
				0.00075030	\$134.39	MUNI	57028	TOWN OF SPIDER LAKE	
				0.00512330	\$917.59	REG	572478	SCH D OF HAYWARD COMMUNITY	
				0.000251	\$44.95	VTAE	001700	NORTHWOOD TECHNICAL COLLEGE	
Parcel Total:				\$1,558.78					



# State of Wisconsin / Department of Natural Resources

Tony Evers , Governor

, Secretary

2/5/2025

## Chapter 70.114 - Aids Payment Worksheet For Tax Year 2024(Payment Year 2025) - Payment Due January 31, 2025

5815 of 7093

LEGAL DESCRIPTION: T42 R07-W S16 NWSE	PARCEL NO: 028-742-16 4201	CONTROL NO: 110093
---------------------------------------	----------------------------	--------------------

38.6    \$205,335.53    0.87224248    \$179,102.37

0	\$0.00	STAT	999999	STATE OF WISCONSIN
0.00257870	\$461.85	CNTY	57	SAWYER COUNTY
0.00075030	\$134.39	MUNI	57028	TOWN OF SPIDER LAKE
0.00512330	\$917.59	REG	572478	SCH D OF HAYWARD COMMUNITY
0.000251	\$44.95	VTAE	001700	NORTHWOOD TECHNICAL COLLEGE

Parcel Total:                    \$1,558.78

LEGAL DESCRIPTION: T42 R07-W S16 SESE	PARCEL NO: 028-742-16 4401	CONTROL NO: 110094
---------------------------------------	----------------------------	--------------------

40    \$205,335.53    0.87224248    \$179,102.37

0	\$0.00	STAT	999999	STATE OF WISCONSIN
0.00257870	\$461.85	CNTY	57	SAWYER COUNTY
0.00075030	\$134.39	MUNI	57028	TOWN OF SPIDER LAKE
0.00512330	\$917.59	REG	572478	SCH D OF HAYWARD COMMUNITY
0.000251	\$44.95	VTAE	001700	NORTHWOOD TECHNICAL COLLEGE

Parcel Total:                    \$1,558.78

File Number Total:            \$15,587.80

Municipality Total:            \$15,587.80



# State of Wisconsin / Department of Natural Resources

Tony Evers , Governor

, Secretary

2/5/2025

## Chapter 70.114 - Aids Payment Worksheet For Tax Year 2024(Payment Year 2025) - Payment Due January 31, 2025

5816 of 7093

DETAIL FOR TOWN OF WINTER, SAWYER COUNTY

Acres	Est. Adjust. Purch. Price	Level of Assessment	Adjusted Local Value	Net Gen. Tax Rate	Calc. Aid Pay Amount	Type	Code	Description
FILE NO: NF 716 *			DATE OF PURCHASE: 05/18/1995			GRANTOR: JAMES J SCHMITT		
LEGAL DESCRIPTION: T38 R03-W S17 PT OF SWNE				PARCEL NO: 3803171.3.6		CONTROL NO: 74731		

20	\$69,600.54	0.69151036	\$48,129.49	0	\$0.00	STAT	999999	STATE OF WISCONSIN
				0.00306320	\$147.43	CNTY	57	SAWYER COUNTY
				0.00135590	\$65.26	MUNI	57032	TOWN OF WINTER
				0.00635540	\$305.88	REG	576615	SCH D OF WINTER
				0.00029810	\$14.35	VTAE	001700	NORTHWOOD TECHNICAL COLLEGE

Parcel Total: \$532.92

File Number Total: \$532.92

FILE NO: NF 733 *			DATE OF PURCHASE: 03/08/1996			GRANTOR: GERALD L VANDE HEI		
LEGAL DESCRIPTION: T38 R03-W S29 NW OF NENE				PARCEL NO: 032 338 29 1102		CONTROL NO: 76372		

10	\$20,712.77	0.69151036	\$14,323.09	0	\$0.00	STAT	999999	STATE OF WISCONSIN
				0.00306320	\$43.88	CNTY	57	SAWYER COUNTY
				0.00135590	\$19.42	MUNI	57032	TOWN OF WINTER
				0.00635540	\$91.03	REG	576615	SCH D OF WINTER
				0.00029810	\$4.27	VTAE	001700	NORTHWOOD TECHNICAL COLLEGE

Parcel Total: \$158.60

File Number Total: \$158.60



# State of Wisconsin / Department of Natural Resources

Tony Evers , Governor

, Secretary

2/5/2025

## Chapter 70.114 - Aids Payment Worksheet For Tax Year 2024(Payment Year 2025) - Payment Due January 31, 2025

5817 of 7093

FILE NO: NF 30055 *				DATE OF PURCHASE: 06/08/2011				GRANTOR: Mason Lake Associates, LLC			
LEGAL DESCRIPTION: T38 R03-W S01 GOV LOT 3				PARCEL NO: Pt. 032-338-01 5301				CONTROL NO: 122492			
35	\$255,972.15	0.69151036	\$177,007.40								
				0	\$0.00	STAT	999999	STATE OF WISCONSIN			
				0.00306320	\$542.22	CNTY	57	SAWYER COUNTY			
				0.00135590	\$240.00	MUNI	57032	TOWN OF WINTER			
				0.00635540	\$1,124.95	REG	576615	SCH D OF WINTER			
				0.00029810	\$52.77	VTAE	001700	NORTHWOOD TECHNICAL COLLEGE			
Parcel Total:				\$1,959.94							

File Number Total:				\$1,959.94							
--------------------	--	--	--	------------	--	--	--	--	--	--	--

FILE NO: NF 30073 *				DATE OF PURCHASE: 08/30/2012				GRANTOR: Mason Lake Associates, LLC			
LEGAL DESCRIPTION: T38 R03-W S01 GOV LOT 4				PARCEL NO: pt 032-338-01 5301				CONTROL NO: 123157			
34.52	\$148,616.45	0.69151036	\$102,769.82								
				0	\$0.00	STAT	999999	STATE OF WISCONSIN			
				0.00306320	\$314.81	CNTY	57	SAWYER COUNTY			
				0.00135590	\$139.34	MUNI	57032	TOWN OF WINTER			
				0.00635540	\$653.14	REG	576615	SCH D OF WINTER			
				0.00029810	\$30.64	VTAE	001700	NORTHWOOD TECHNICAL COLLEGE			
Parcel Total:				\$1,137.93							



# State of Wisconsin / Department of Natural Resources

Tony Evers , Governor

, Secretary

2/5/2025

## Chapter 70.114 - Aids Payment Worksheet For Tax Year 2024(Payment Year 2025) - Payment Due January 31, 2025

5818 of 7093

LEGAL DESCRIPTION: T38 R03-W S02 GOV LOT 2	PARCEL NO: pt 032-338-02 5201	CONTROL NO: 123158
--	-------------------------------	--------------------

50.95	\$158,798.79	0.69151036	\$109,811.01
-------	--------------	------------	--------------

0	\$0.00	STAT	999999	STATE OF WISCONSIN
0.00306320	\$336.38	CNTY	57	SAWYER COUNTY
0.00135590	\$148.89	MUNI	57032	TOWN OF WINTER
0.00635540	\$697.89	REG	576615	SCH D OF WINTER
0.00029810	\$32.74	VTAE	001700	NORTHWOOD TECHNICAL COLLEGE

Parcel Total:	\$1,215.90
---------------	------------

LEGAL DESCRIPTION: T38 R03-W S02 GOV LOT 3	PARCEL NO: pt 032-338-02 5201	CONTROL NO: 123159
--	-------------------------------	--------------------

40	\$124,670.28	0.69151036	\$86,210.79
----	--------------	------------	-------------

0	\$0.00	STAT	999999	STATE OF WISCONSIN
0.00306320	\$264.08	CNTY	57	SAWYER COUNTY
0.00135590	\$116.89	MUNI	57032	TOWN OF WINTER
0.00635540	\$547.90	REG	576615	SCH D OF WINTER
0.00029810	\$25.70	VTAE	001700	NORTHWOOD TECHNICAL COLLEGE

Parcel Total:	\$954.57
---------------	----------

LEGAL DESCRIPTION: T38 R03-W S02 PT GV LT 1	PARCEL NO: 032-338-02 5104	CONTROL NO: 123160
---	----------------------------	--------------------

1.41	\$6,070.37	0.69151036	\$4,197.72
------	------------	------------	------------

0	\$0.00	STAT	999999	STATE OF WISCONSIN
0.00306320	\$12.86	CNTY	57	SAWYER COUNTY
0.00135590	\$5.69	MUNI	57032	TOWN OF WINTER
0.00635540	\$26.68	REG	576615	SCH D OF WINTER
0.00029810	\$1.25	VTAE	001700	NORTHWOOD TECHNICAL COLLEGE

Parcel Total:	\$46.48
---------------	---------



# State of Wisconsin / Department of Natural Resources

Tony Evers , Governor

, Secretary

2/5/2025

## Chapter 70.114 - Aids Payment Worksheet For Tax Year 2024(Payment Year 2025) - Payment Due January 31, 2025

5819 of 7093

LEGAL DESCRIPTION: T38 R03-W S02 PT GV LT 1	PARCEL NO: 032-338-02 5103	CONTROL NO: 123161
---	----------------------------	--------------------

4.36	\$18,770.79	0.69151036	\$12,980.19
------	-------------	------------	-------------

0	\$0.00	STAT	999999	STATE OF WISCONSIN
0.00306320	\$39.76	CNTY	57	SAWYER COUNTY
0.00135590	\$17.60	MUNI	57032	TOWN OF WINTER
0.00635540	\$82.49	REG	576615	SCH D OF WINTER
0.00029810	\$3.87	VTAE	001700	NORTHWOOD TECHNICAL COLLEGE

Parcel Total:	\$143.72
---------------	----------

File Number Total:	\$3,498.60
--------------------	------------

FILE NO: NF 30093 *	DATE OF PURCHASE: 06/07/2014	GRANTOR: Iverson Family, LLC
---------------------	------------------------------	------------------------------

LEGAL DESCRIPTION: T38 R03-W S30 GOV LOT 1	PARCEL NO: 032-338-30 5101	CONTROL NO: 129393
--	----------------------------	--------------------

9.5	\$2,503.74	0.69151036	\$1,731.36
-----	------------	------------	------------

0	\$0.00	STAT	999999	STATE OF WISCONSIN
0.00306320	\$5.30	CNTY	57	SAWYER COUNTY
0.00135590	\$2.35	MUNI	57032	TOWN OF WINTER
0.00635540	\$11.00	REG	576615	SCH D OF WINTER
0.00029810	\$0.52	VTAE	001700	NORTHWOOD TECHNICAL COLLEGE

Parcel Total:	\$19.17
---------------	---------

File Number Total:	\$19.17
--------------------	---------



# State of Wisconsin / Department of Natural Resources

Tony Evers , Governor

, Secretary

2/5/2025

## Chapter 70.114 - Aids Payment Worksheet For Tax Year 2024(Payment Year 2025) - Payment Due January 31, 2025

5820 of 7093

FILE NO: NF 30200 *	DATE OF PURCHASE: 04/02/2019	GRANTOR: Emery W. & Mary M. Neitzel
LEGAL DESCRIPTION: T38 R03-W S30 Outlot 2, CSM 8353	PARCEL NO: 57-032-2-38-03-30-5 05-005-000100	CONTROL NO: 137754

0.97      \$2,103.33      0.69151036      \$1,454.47

0	\$0.00	STAT	999999	STATE OF WISCONSIN
0.00306320	\$4.46	CNTY	57	SAWYER COUNTY
0.00135590	\$1.97	MUNI	57032	TOWN OF WINTER
0.00635540	\$9.24	REG	576615	SCH D OF WINTER
0.00029810	\$0.43	VTAE	001700	NORTHWOOD TECHNICAL COLLEGE

Parcel Total:                      \$16.10

File Number Total:                      \$16.10

FILE NO: NF 30225 *	DATE OF PURCHASE: 12/16/2019	GRANTOR: Lee Sandberg
LEGAL DESCRIPTION: T38 R03-W S32 GOV LOT 6	PARCEL NO: 032-338-32-5601	CONTROL NO: 137066

24.7      \$65,071.79      0.69151036      \$44,997.82

0	\$0.00	STAT	999999	STATE OF WISCONSIN
0.00306320	\$137.84	CNTY	57	SAWYER COUNTY
0.00135590	\$61.01	MUNI	57032	TOWN OF WINTER
0.00635540	\$285.98	REG	576615	SCH D OF WINTER
0.00029810	\$13.42	VTAE	001700	NORTHWOOD TECHNICAL COLLEGE

Parcel Total:                      \$498.25

File Number Total:                      \$498.25





# State of Wisconsin / Department of Natural Resources

Tony Evers , Governor

, Secretary

2/5/2025

## Chapter 70.114 - Aids Payment Worksheet For Tax Year 2024(Payment Year 2025) - Payment Due January 31, 2025

5821 of 7093

FILE NO: NF 30232 *				DATE OF PURCHASE: 03/15/2021				GRANTOR: George William Zitelman Revo			
LEGAL DESCRIPTION: T37 R04-W S24 PT GV LT 3				PARCEL NO: 032-437-24-5302				CONTROL NO: 138908			
0.7	\$1,073.37	0.69151036	\$742.25								
				0	\$0.00	STAT	999999	STATE OF WISCONSIN			
				0.00306320	\$2.27	CNTY	57	SAWYER COUNTY			
				0.00135590	\$1.01	MUNI	57032	TOWN OF WINTER			
				0.00635540	\$4.72	REG	576615	SCH D OF WINTER			
				0.00029810	\$0.22	VTAE	001700	NORTHWOOD TECHNICAL COLLEGE			
Parcel Total:					\$8.22						

LEGAL DESCRIPTION: T37 R04-W S24 PT OF NWSW				PARCEL NO: 032-437-24-3201				CONTROL NO: 139977			
37.42	\$57,379.32	0.69151036	\$39,678.40								
				0	\$0.00	STAT	999999	STATE OF WISCONSIN			
				0.00306320	\$121.54	CNTY	57	SAWYER COUNTY			
				0.00135590	\$53.80	MUNI	57032	TOWN OF WINTER			
				0.00635540	\$252.17	REG	576615	SCH D OF WINTER			
				0.00029810	\$11.83	VTAE	001700	NORTHWOOD TECHNICAL COLLEGE			
Parcel Total:					\$439.34						

File Number Total:					\$447.56						
--------------------	--	--	--	--	----------	--	--	--	--	--	--



# State of Wisconsin / Department of Natural Resources

Tony Evers , Governor

, Secretary

2/5/2025

## Chapter 70.114 - Aids Payment Worksheet For Tax Year 2024(Payment Year 2025) - Payment Due January 31, 2025

5822 of 7093

FILE NO: P 1846 *		DATE OF PURCHASE: 08/02/2004		GRANTOR: WI DEPARTMENT OF TRANSPORTAT			
LEGAL DESCRIPTION: T39 R05-W S27 PT OF NWSW		PARCEL NO: 091815		CONTROL NO: 91815			
3.33	\$2,751.72	0.69151036	\$1,902.84				
		0	\$0.00	STAT	999999	STATE OF WISCONSIN	
		0.00306320	\$5.83	CNTY	57	SAWYER COUNTY	
		0.00135590	\$2.58	MUNI	57032	TOWN OF WINTER	
		0.00635540	\$12.09	REG	576615	SCH D OF WINTER	
		0.00029810	\$0.57	VTAE	001700	NORTHWOOD TECHNICAL COLLEGE	
Parcel Total:			\$21.07				

LEGAL DESCRIPTION: T39 R05-W S27 PT OF NESW		PARCEL NO: 091816		CONTROL NO: 91816			
2.41	\$1,991.49	0.69151036	\$1,377.14				
		0	\$0.00	STAT	999999	STATE OF WISCONSIN	
		0.00306320	\$4.22	CNTY	57	SAWYER COUNTY	
		0.00135590	\$1.87	MUNI	57032	TOWN OF WINTER	
		0.00635540	\$8.75	REG	576615	SCH D OF WINTER	
		0.00029810	\$0.41	VTAE	001700	NORTHWOOD TECHNICAL COLLEGE	
Parcel Total:			\$15.25				



# State of Wisconsin / Department of Natural Resources

Tony Evers , Governor

, Secretary

2/5/2025

## Chapter 70.114 - Aids Payment Worksheet For Tax Year 2024(Payment Year 2025) - Payment Due January 31, 2025

5823 of 7093

LEGAL DESCRIPTION: T39 R05-W S27 PT OF SENW	PARCEL NO: 091817	CONTROL NO: 91817
---	-------------------	-------------------

0.8	\$661.07	0.69151036	\$457.14	
-----	----------	------------	----------	--

0	\$0.00	STAT	999999	STATE OF WISCONSIN
0.00306320	\$1.40	CNTY	57	SAWYER COUNTY
0.00135590	\$0.62	MUNI	57032	TOWN OF WINTER
0.00635540	\$2.91	REG	576615	SCH D OF WINTER
0.00029810	\$0.14	VTAE	001700	NORTHWOOD TECHNICAL COLLEGE

Parcel Total:	\$5.07
---------------	--------

LEGAL DESCRIPTION: T39 R05-W S27 PT OF SWNE	PARCEL NO: 091818	CONTROL NO: 91818
---	-------------------	-------------------

3.27	\$2,702.14	0.69151036	\$1,868.56	
------	------------	------------	------------	--

0	\$0.00	STAT	999999	STATE OF WISCONSIN
0.00306320	\$5.72	CNTY	57	SAWYER COUNTY
0.00135590	\$2.53	MUNI	57032	TOWN OF WINTER
0.00635540	\$11.88	REG	576615	SCH D OF WINTER
0.00029810	\$0.56	VTAE	001700	NORTHWOOD TECHNICAL COLLEGE

Parcel Total:	\$20.69
---------------	---------

LEGAL DESCRIPTION: T39 R05-W S28 PT OF SESW	PARCEL NO: 091819	CONTROL NO: 91819
---	-------------------	-------------------

2.12	\$1,751.85	0.69151036	\$1,211.42	
------	------------	------------	------------	--

0	\$0.00	STAT	999999	STATE OF WISCONSIN
0.00306320	\$3.71	CNTY	57	SAWYER COUNTY
0.00135590	\$1.64	MUNI	57032	TOWN OF WINTER
0.00635540	\$7.70	REG	576615	SCH D OF WINTER
0.00029810	\$0.36	VTAE	001700	NORTHWOOD TECHNICAL COLLEGE

Parcel Total:	\$13.41
---------------	---------



# State of Wisconsin / Department of Natural Resources

Tony Evers , Governor

, Secretary

2/5/2025

## Chapter 70.114 - Aids Payment Worksheet For Tax Year 2024(Payment Year 2025) - Payment Due January 31, 2025

5824 of 7093

LEGAL DESCRIPTION: T39 R05-W S28 PT OF SWSE	PARCEL NO: 091820	CONTROL NO: 91820
---	-------------------	-------------------

3.39	\$2,801.30	0.69151036	\$1,937.13	
------	------------	------------	------------	--

0	\$0.00	STAT	999999	STATE OF WISCONSIN
0.00306320	\$5.93	CNTY	57	SAWYER COUNTY
0.00135590	\$2.63	MUNI	57032	TOWN OF WINTER
0.00635540	\$12.31	REG	576615	SCH D OF WINTER
0.00029810	\$0.58	VTAE	001700	NORTHWOOD TECHNICAL COLLEGE

Parcel Total:	\$21.45
---------------	---------

LEGAL DESCRIPTION: T39 R05-W S28 PT OF SESE	PARCEL NO: 091821	CONTROL NO: 91821
---	-------------------	-------------------

1.43	\$1,181.67	0.69151036	\$817.14	
------	------------	------------	----------	--

0	\$0.00	STAT	999999	STATE OF WISCONSIN
0.00306320	\$2.50	CNTY	57	SAWYER COUNTY
0.00135590	\$1.11	MUNI	57032	TOWN OF WINTER
0.00635540	\$5.19	REG	576615	SCH D OF WINTER
0.00029810	\$0.24	VTAE	001700	NORTHWOOD TECHNICAL COLLEGE

Parcel Total:	\$9.04
---------------	--------

LEGAL DESCRIPTION: T39 R05-W S28 PT OF NESE	PARCEL NO: 091822	CONTROL NO: 91822
---	-------------------	-------------------

1.89	\$1,561.79	0.69151036	\$1,079.99	
------	------------	------------	------------	--

0	\$0.00	STAT	999999	STATE OF WISCONSIN
0.00306320	\$3.31	CNTY	57	SAWYER COUNTY
0.00135590	\$1.46	MUNI	57032	TOWN OF WINTER
0.00635540	\$6.86	REG	576615	SCH D OF WINTER
0.00029810	\$0.32	VTAE	001700	NORTHWOOD TECHNICAL COLLEGE

Parcel Total:	\$11.95
---------------	---------



# State of Wisconsin / Department of Natural Resources

Tony Evers , Governor

, Secretary

2/5/2025

## Chapter 70.114 - Aids Payment Worksheet For Tax Year 2024(Payment Year 2025) - Payment Due January 31, 2025

5825 of 7093

LEGAL DESCRIPTION: T39 R05-W S31 PT OF NESW				PARCEL NO: 091823				CONTROL NO: 91823	
0.46	\$380.11	0.69151036	\$262.85						
				0	\$0.00	STAT	999999	STATE OF WISCONSIN	
				0.00306320	\$0.81	CNTY	57	SAWYER COUNTY	
				0.00135590	\$0.36	MUNI	57032	TOWN OF WINTER	
				0.00635540	\$1.67	REG	576615	SCH D OF WINTER	
				0.00029810	\$0.08	VTAE	001700	NORTHWOOD TECHNICAL COLLEGE	
Parcel Total:					\$2.92				

LEGAL DESCRIPTION: T39 R05-W S31 PT OF NWSE				PARCEL NO: 091824				CONTROL NO: 91824	
3.21	\$2,652.57	0.69151036	\$1,834.28						
				0	\$0.00	STAT	999999	STATE OF WISCONSIN	
				0.00306320	\$5.62	CNTY	57	SAWYER COUNTY	
				0.00135590	\$2.49	MUNI	57032	TOWN OF WINTER	
				0.00635540	\$11.66	REG	576615	SCH D OF WINTER	
				0.00029810	\$0.55	VTAE	001700	NORTHWOOD TECHNICAL COLLEGE	
Parcel Total:					\$20.32				

LEGAL DESCRIPTION: T39 R05-W S31 PT OF NESE				PARCEL NO: 091825				CONTROL NO: 91825	
3.1	\$2,561.67	0.69151036	\$1,771.42						
				0	\$0.00	STAT	999999	STATE OF WISCONSIN	
				0.00306320	\$5.43	CNTY	57	SAWYER COUNTY	
				0.00135590	\$2.40	MUNI	57032	TOWN OF WINTER	
				0.00635540	\$11.26	REG	576615	SCH D OF WINTER	
				0.00029810	\$0.53	VTAE	001700	NORTHWOOD TECHNICAL COLLEGE	
Parcel Total:					\$19.62				



State of Wisconsin / Department of Natural Resources

Tony Evers , Governor

, Secretary

2/5/2025

Chapter 70.114 - Aids Payment Worksheet For Tax Year 2024(Payment Year 2025) - Payment Due January 31, 2025

5826 of 7093

LEGAL DESCRIPTION: T39 R05-W S32 PT OF NWSW PARCEL NO: 091826 CONTROL NO: 91826

3.1 \$2,561.67 0.69151036 \$1,771.42

0 \$0.00 STAT 999999 STATE OF WISCONSIN
0.00306320 \$5.43 CNTY 57 SAWYER COUNTY
0.00135590 \$2.40 MUNI 57032 TOWN OF WINTER
0.00635540 \$11.26 REG 576615 SCH D OF WINTER
0.00029810 \$0.53 VTAE 001700 NORTHWOOD TECHNICAL COLLEGE

Parcel Total: \$19.62

LEGAL DESCRIPTION: T39 R05-W S32 PT OF NESW PARCEL NO: 091827 CONTROL NO: 91827

0.57 \$471.02 0.69151036 \$325.72

0 \$0.00 STAT 999999 STATE OF WISCONSIN
0.00306320 \$1.00 CNTY 57 SAWYER COUNTY
0.00135590 \$0.44 MUNI 57032 TOWN OF WINTER
0.00635540 \$2.07 REG 576615 SCH D OF WINTER
0.00029810 \$0.10 VTAE 001700 NORTHWOOD TECHNICAL COLLEGE

Parcel Total: \$3.61

LEGAL DESCRIPTION: T39 R05-W S32 PT OF SENW PARCEL NO: 091828 CONTROL NO: 91828

2.81 \$2,322.03 0.69151036 \$1,605.71

0 \$0.00 STAT 999999 STATE OF WISCONSIN
0.00306320 \$4.92 CNTY 57 SAWYER COUNTY
0.00135590 \$2.18 MUNI 57032 TOWN OF WINTER
0.00635540 \$10.20 REG 576615 SCH D OF WINTER
0.00029810 \$0.48 VTAE 001700 NORTHWOOD TECHNICAL COLLEGE

Parcel Total: \$17.78



# State of Wisconsin / Department of Natural Resources

Tony Evers , Governor

, Secretary

2/5/2025

## Chapter 70.114 - Aids Payment Worksheet For Tax Year 2024(Payment Year 2025) - Payment Due January 31, 2025

5827 of 7093

LEGAL DESCRIPTION: T39 R05-W S33 PT OF NENW	PARCEL NO: 091829	CONTROL NO: 91829
---	-------------------	-------------------

1.37	\$1,132.10	0.69151036	\$782.86
------	------------	------------	----------

0	\$0.00	STAT	999999	STATE OF WISCONSIN
0.00306320	\$2.40	CNTY	57	SAWYER COUNTY
0.00135590	\$1.06	MUNI	57032	TOWN OF WINTER
0.00635540	\$4.98	REG	576615	SCH D OF WINTER
0.00029810	\$0.23	VTAE	001700	NORTHWOOD TECHNICAL COLLEGE

Parcel Total:	\$8.67
---------------	--------

LEGAL DESCRIPTION: T39 R05-W S32 PT OF SWNW	PARCEL NO: 095048	CONTROL NO: 95048
---	-------------------	-------------------

1	\$719.80	0.69151036	\$497.75
---	----------	------------	----------

0	\$0.00	STAT	999999	STATE OF WISCONSIN
0.00306320	\$1.52	CNTY	57	SAWYER COUNTY
0.00135590	\$0.67	MUNI	57032	TOWN OF WINTER
0.00635540	\$3.16	REG	576615	SCH D OF WINTER
0.00029810	\$0.15	VTAE	001700	NORTHWOOD TECHNICAL COLLEGE

Parcel Total:	\$5.50
---------------	--------

File Number Total:	\$215.97
--------------------	----------

Municipality Total:	\$7,347.11
---------------------	------------



# State of Wisconsin / Department of Natural Resources

Tony Evers , Governor

, Secretary

2/5/2025

## Chapter 70.114 - Aids Payment Worksheet For Tax Year 2024(Payment Year 2025) - Payment Due January 31, 2025

5828 of 7093

DETAIL FOR VILLAGE OF COUDERAY, SAWYER COUNTY

Acres	Est. Adjust. Purch. Price	Level of Assessment	Adjusted Local Value	Net Gen. Tax Rate	Calc. Aid Pay Amount	Taxing Jurisdiction Type	Code	Description
FILE NO: P 1846 *			DATE OF PURCHASE: 08/02/2004			GRANTOR: WI DEPARTMENT OF TRANSPORTAT		
LEGAL DESCRIPTION: T38 R08-W S12 PT OF NENW				PARCEL NO: 091803		CONTROL NO: 91803		
3.16	\$3,933.72	0.85097316	\$3,347.49					
				0	\$0.00	STAT	999999	STATE OF WISCONSIN
				0.00261210	\$8.74	CNTY	57	SAWYER COUNTY
				0.00340110	\$11.39	MUNI	57111	VILLAGE OF COUDERAY
				0.00541940	\$18.14	REG	576615	SCH D OF WINTER
				0.00025420	\$0.85	VTAE	001700	NORTHWOOD TECHNICAL COLLEGE
<b>Parcel Total:</b>					<b>\$39.12</b>			

LEGAL DESCRIPTION: T38 R08-W S12 PT OF SENW				PARCEL NO: 091804		CONTROL NO: 91804		
0.13	\$161.84	0.85097316	\$137.72					
				0	\$0.00	STAT	999999	STATE OF WISCONSIN
				0.00261210	\$0.36	CNTY	57	SAWYER COUNTY
				0.00340110	\$0.47	MUNI	57111	VILLAGE OF COUDERAY
				0.00541940	\$0.75	REG	576615	SCH D OF WINTER
				0.00025420	\$0.04	VTAE	001700	NORTHWOOD TECHNICAL COLLEGE
<b>Parcel Total:</b>					<b>\$1.62</b>			





# State of Wisconsin / Department of Natural Resources

Tony Evers , Governor

, Secretary

2/5/2025

## Chapter 70.114 - Aids Payment Worksheet For Tax Year 2024(Payment Year 2025) - Payment Due January 31, 2025

5829 of 7093

LEGAL DESCRIPTION: T38 R08-W S12 PT OF NWNE	PARCEL NO: 091805	CONTROL NO: 91805
---	-------------------	-------------------

3.1	\$3,859.03	0.85097316	\$3,283.93	
-----	------------	------------	------------	--

0	\$0.00	STAT	999999	STATE OF WISCONSIN
0.00261210	\$8.58	CNTY	57	SAWYER COUNTY
0.00340110	\$11.17	MUNI	57111	VILLAGE OF COUDERAY
0.00541940	\$17.80	REG	576615	SCH D OF WINTER
0.00025420	\$0.83	VTAE	001700	NORTHWOOD TECHNICAL COLLEGE

Parcel Total:	\$38.38
---------------	---------

LEGAL DESCRIPTION: T38 R08-W S12 PT OF NENE	PARCEL NO: 091806	CONTROL NO: 91806
---	-------------------	-------------------

3.04	\$3,784.32	0.85097316	\$3,220.36	
------	------------	------------	------------	--

0	\$0.00	STAT	999999	STATE OF WISCONSIN
0.00261210	\$8.41	CNTY	57	SAWYER COUNTY
0.00340110	\$10.95	MUNI	57111	VILLAGE OF COUDERAY
0.00541940	\$17.45	REG	576615	SCH D OF WINTER
0.00025420	\$0.82	VTAE	001700	NORTHWOOD TECHNICAL COLLEGE

Parcel Total:	\$37.63
---------------	---------

File Number Total:	\$116.75
--------------------	----------

Municipality Total:	\$116.75
---------------------	----------



# State of Wisconsin / Department of Natural Resources

Tony Evers , Governor

, Secretary

2/5/2025

## Chapter 70.114 - Aids Payment Worksheet For Tax Year 2024(Payment Year 2025) - Payment Due January 31, 2025

5830 of 7093

DETAIL FOR VILLAGE OF RADISSON, SAWYER COUNTY

Acres	Est. Adjust. Purch. Price	Level of Assessment	Adjusted Local Value	Net Gen. Tax Rate	Calc. Aid Pay Amount	Type	Code	Taxing Jurisdiction Description
FILE NO: P 1613 *			DATE OF PURCHASE: 06/16/1994			GRANTOR: VILLAGE OF RADISSON		
LEGAL DESCRIPTION: T38 R07-W S15 PT OF SESE				PARCEL NO: 176-738-15-4415		CONTROL NO: 72970		
0.23	\$4,748.49	0.85384257	\$4,054.46					
				0	\$0.00	STAT	999999	STATE OF WISCONSIN
				0.00254210	\$10.31	CNTY	57	SAWYER COUNTY
				0.00340160	\$13.79	MUNI	57176	VILLAGE OF RADISSON
				0.00528190	\$21.42	REG	576615	SCH D OF WINTER
				0.00024780	\$1.00	VTAE	001700	NORTHWOOD TECHNICAL COLLEGE
<b>Parcel Total:</b>					<b>\$46.52</b>			

File Number Total: \$46.52

FILE NO: P 1859 *			DATE OF PURCHASE: 06/16/2005			GRANTOR: WALTER BROS. LUMBER & MFG		
LEGAL DESCRIPTION: T38 R07-W S14 OTL1-CSM7004				PARCEL NO: 176-738-14 3301		CONTROL NO: 93731		
0.83	\$1,473.42	0.85384257	\$1,258.07					
				0	\$0.00	STAT	999999	STATE OF WISCONSIN
				0.00254210	\$3.20	CNTY	57	SAWYER COUNTY
				0.00340160	\$4.28	MUNI	57176	VILLAGE OF RADISSON
				0.00528190	\$6.64	REG	576615	SCH D OF WINTER
				0.00024780	\$0.31	VTAE	001700	NORTHWOOD TECHNICAL COLLEGE
<b>Parcel Total:</b>					<b>\$14.43</b>			



# State of Wisconsin / Department of Natural Resources

Tony Evers , Governor

, Secretary

2/5/2025

## Chapter 70.114 - Aids Payment Worksheet For Tax Year 2024(Payment Year 2025) - Payment Due January 31, 2025

5831 of 7093

LEGAL DESCRIPTION: T38 R07-W S14 OTL2-CSM7004      PARCEL NO: 176-738-14 3301      CONTROL NO: 93733

0.35      \$1,473.42      0.85384257      \$1,258.07

0      \$0.00      STAT      999999      STATE OF WISCONSIN

0.00254210      \$3.20      CNTY      57      SAWYER COUNTY

0.00340160      \$4.28      MUNI      57176      VILLAGE OF RADISSON

0.00528190      \$6.64      REG      576615      SCH D OF WINTER

0.00024780      \$0.31      VTAE      001700      NORTHWOOD TECHNICAL COLLEGE

Parcel Total:      \$14.43

File Number Total:      \$28.86

Municipality Total:      \$75.38



# State of Wisconsin / Department of Natural Resources

Tony Evers , Governor

, Secretary

2/5/2025

## Chapter 70.114 - Aids Payment Worksheet For Tax Year 2024(Payment Year 2025) - Payment Due January 31, 2025

5832 of 7093

DETAIL FOR VILLAGE OF WINTER, SAWYER COUNTY

Acres	Est. Adjust. Purch. Price	Level of Assessment	Adjusted Local Value	Net Gen. Tax Rate	Calc. Aid Pay Amount	----- Taxing Jurisdiction ----- Type	Code	Description
FILE NO: O 124 *			DATE OF PURCHASE: 01/24/2003			GRANTOR: DONALD THOMPSON		
LEGAL DESCRIPTION: T39 R05-W S32 PT OF NENE				PARCEL NO: 190-539-32-1101		CONTROL NO: 89258		
6.56	\$51,298.10	0.69225940	\$35,511.59					
				0	\$0.00	STAT	999999	STATE OF WISCONSIN
				0.00313090	\$111.18	CNTY	57	SAWYER COUNTY
				0.00287720	\$102.17	MUNI	57190	VILLAGE OF WINTER
				0.00650540	\$231.02	REG	576615	SCH D OF WINTER
				0.00030520	\$10.84	VTAE	001700	NORTHWOOD TECHNICAL COLLEGE
Parcel Total:					\$455.21			
File Number Total:					\$455.21			
Municipality Total:					\$455.21			



# State of Wisconsin / Department of Natural Resources

Tony Evers , Governor

, Secretary

2/5/2025

## Chapter 70.114 - Aids Payment Worksheet For Tax Year 2024(Payment Year 2025) - Payment Due January 31, 2025

5833 of 7093

DETAIL FOR CITY OF HAYWARD, SAWYER COUNTY

Acres	Est. Adjust. Purch. Price	Level of Assessment	Adjusted Local Value	Net Gen. Tax Rate	Calc. Aid Pay Amount	Type	Code	----- Taxing Jurisdiction ----- Description
FILE NO: O 66 *			DATE OF PURCHASE: 12/08/1993			GRANTOR: CITY OF HAYWARD		
LEGAL DESCRIPTION: T41 R09-W S27 P LT6-CSM3561				PARCEL NO: 72165		CONTROL NO: 72165		
0.35	\$5,203.46	0.62984985	\$3,277.40					
				0	\$0.00	STAT	999999	STATE OF WISCONSIN
				0.00357890	\$11.73	CNTY	57	SAWYER COUNTY
				0.00562110	\$18.42	MUNI	57236	CITY OF HAYWARD
				0.007121	\$23.34	REG	572478	SCH D OF HAYWARD COMMUNITY
				0.00034890	\$1.14	VTAE	001700	NORTHWOOD TECHNICAL COLLEGE
Parcel Total:					\$54.63			

LEGAL DESCRIPTION: T41 R09-W S28 P LT6-CSM3561				PARCEL NO: 72167		CONTROL NO: 72167		
0.05	\$742.09	0.62984985	\$467.40					
				0	\$0.00	STAT	999999	STATE OF WISCONSIN
				0.00357890	\$1.67	CNTY	57	SAWYER COUNTY
				0.00562110	\$2.63	MUNI	57236	CITY OF HAYWARD
				0.007121	\$3.33	REG	572478	SCH D OF HAYWARD COMMUNITY
				0.00034890	\$0.16	VTAE	001700	NORTHWOOD TECHNICAL COLLEGE
Parcel Total:					\$7.79			



# State of Wisconsin / Department of Natural Resources

Tony Evers , Governor

, Secretary

2/5/2025

## Chapter 70.114 - Aids Payment Worksheet For Tax Year 2024(Payment Year 2025) - Payment Due January 31, 2025

5834 of 7093

LEGAL DESCRIPTION: T41 R09-W S28 P LT6-CSM-3561      PARCEL NO: 72168      CONTROL NO: 72168

0.02      \$295.95      0.62984985      \$186.41

0      \$0.00      STAT      999999      STATE OF WISCONSIN

0.00357890      \$0.67      CNTY      57      SAWYER COUNTY

0.00562110      \$1.05      MUNI      57236      CITY OF HAYWARD

0.007121      \$1.33      REG      572478      SCH D OF HAYWARD COMMUNITY

0.00034890      \$0.07      VTAE      001700      NORTHWOOD TECHNICAL COLLEGE

Parcel Total:      \$3.12

File Number Total:      \$65.54

Municipality Total:      \$65.54



# State of Wisconsin / Department of Natural Resources

Tony Evers , Governor

, Secretary

2/5/2025

## Chapter 70.114 - Aids Payment Worksheet For Tax Year 2024(Payment Year 2025) - Payment Due January 31, 2025

5835 of 7093

DETAIL FOR TOWN OF ALMON, SHAWANO COUNTY

Acres	Est. Adjust. Purch. Price	Level of Assessment	Adjusted Local Value	Net Gen. Tax Rate	Calc. Aid Pay Amount	Type	Code	Taxing Jurisdiction Description
FILE NO: FI 2287 *			DATE OF PURCHASE: 05/24/1993			GRANTOR: MITCHELL STRELOW		
LEGAL DESCRIPTION: T28 R12-E S22 PT OF SENE			PARCEL NO: 0122140005			CONTROL NO: 71421		
1.6	\$5,909.28	0.87012738	\$5,141.83					
				0	\$0.00	STAT	999999	STATE OF WISCONSIN
				0.00424270	\$21.82	CNTY	58	SHAWANO COUNTY
				0.00135670	\$6.98	MUNI	58002	TOWN OF ALMON
				0.00686650	\$35.31	REG	580623	SCH D OF BOWLER
				0.00114590	\$5.89	VTAE	001500	NORTH CENTRAL VTAE DISTRICT
<b>Parcel Total:</b>					<b>\$70.00</b>			

File Number Total: \$70.00

FILE NO: O 73 *			DATE OF PURCHASE: 08/30/1993			GRANTOR: WISCONSIN TROUT UNLIMITED, I		
LEGAL DESCRIPTION: T28 R12-E S23 NESW			PARCEL NO: 0123 310			CONTROL NO: 71705		
40	\$46,328.77	0.87012738	\$40,311.93					
				0	\$0.00	STAT	999999	STATE OF WISCONSIN
				0.00424270	\$171.03	CNTY	58	SHAWANO COUNTY
				0.00135670	\$54.69	MUNI	58002	TOWN OF ALMON
				0.00686650	\$276.80	REG	580623	SCH D OF BOWLER
				0.00114590	\$46.19	VTAE	001500	NORTH CENTRAL VTAE DISTRICT
<b>Parcel Total:</b>					<b>\$548.71</b>			

File Number Total: \$548.71



# State of Wisconsin / Department of Natural Resources

Tony Evers , Governor

, Secretary

2/5/2025

## Chapter 70.114 - Aids Payment Worksheet For Tax Year 2024(Payment Year 2025) - Payment Due January 31, 2025

5836 of 7093

FILE NO: P 1600 A		DATE OF PURCHASE: 02/24/1994		GRANTOR: CHICAGO & NORTH WESTERN TRNS			
LEGAL DESCRIPTION: T28 R12-E S31 PT OF NESE				PARCEL NO: 73152		CONTROL NO: 73178	
3	\$1,681.58	0.87012738	\$1,463.19				
		0	\$0.00	STAT	999999	STATE OF WISCONSIN	
		0.00424270	\$6.21	CNTY	58	SHAWANO COUNTY	
		0.00135670	\$1.99	MUNI	58002	TOWN OF ALMON	
		0.00699640	\$10.24	REG	586692	SCH D OF WITTENBERG-BIRNAMWOOD	
		0.00114590	\$1.68	VTAE	001500	NORTH CENTRAL VTAE DISTRICT	
Parcel Total:			\$20.12				

LEGAL DESCRIPTION: T28 R12-E S31 PT OF NESW		PARCEL NO: 73153		CONTROL NO: 73179			
3.07	\$1,717.94	0.87012738	\$1,494.83				
		0	\$0.00	STAT	999999	STATE OF WISCONSIN	
		0.00424270	\$6.34	CNTY	58	SHAWANO COUNTY	
		0.00135670	\$2.03	MUNI	58002	TOWN OF ALMON	
		0.00699640	\$10.46	REG	586692	SCH D OF WITTENBERG-BIRNAMWOOD	
		0.00114590	\$1.71	VTAE	001500	NORTH CENTRAL VTAE DISTRICT	
Parcel Total:			\$20.54				





# State of Wisconsin / Department of Natural Resources

Tony Evers , Governor

, Secretary

2/5/2025

## Chapter 70.114 - Aids Payment Worksheet For Tax Year 2024(Payment Year 2025) - Payment Due January 31, 2025

5837 of 7093

LEGAL DESCRIPTION: T28 R12-E S31 PT OF NWSE				PARCEL NO: 73154				CONTROL NO: 73180	
3	\$1,681.58	0.87012738	\$1,463.19	0	\$0.00	STAT	999999	STATE OF WISCONSIN	
				0.00424270	\$6.21	CNTY	58	SHAWANO COUNTY	
				0.00135670	\$1.99	MUNI	58002	TOWN OF ALMON	
				0.00699640	\$10.24	REG	586692	SCH D OF WITTENBERG-BIRNAMWOOD	
				0.00114590	\$1.68	VTAE	001500	NORTH CENTRAL VTAE DISTRICT	
Parcel Total:				\$20.12					

LEGAL DESCRIPTION: T28 R12-E S31 PT OF NWSW				PARCEL NO: 73155				CONTROL NO: 73181	
2.8	\$1,567.96	0.87012738	\$1,364.33	0	\$0.00	STAT	999999	STATE OF WISCONSIN	
				0.00424270	\$5.79	CNTY	58	SHAWANO COUNTY	
				0.00135670	\$1.85	MUNI	58002	TOWN OF ALMON	
				0.00699640	\$9.55	REG	586692	SCH D OF WITTENBERG-BIRNAMWOOD	
				0.00114590	\$1.56	VTAE	001500	NORTH CENTRAL VTAE DISTRICT	
Parcel Total:				\$18.75					

LEGAL DESCRIPTION: T28 R12-E S32 PT OF NESE				PARCEL NO: 73156				CONTROL NO: 73182	
3.03	\$1,695.22	0.87012738	\$1,475.06	0	\$0.00	STAT	999999	STATE OF WISCONSIN	
				0.00424270	\$6.26	CNTY	58	SHAWANO COUNTY	
				0.00135670	\$2.00	MUNI	58002	TOWN OF ALMON	
				0.00686650	\$10.13	REG	580623	SCH D OF BOWLER	
				0.00114590	\$1.69	VTAE	001500	NORTH CENTRAL VTAE DISTRICT	
Parcel Total:				\$20.08					



# State of Wisconsin / Department of Natural Resources

Tony Evers , Governor

, Secretary

2/5/2025

## Chapter 70.114 - Aids Payment Worksheet For Tax Year 2024(Payment Year 2025) - Payment Due January 31, 2025

5838 of 7093

LEGAL DESCRIPTION: T28 R12-E S32 PT OF NESW				PARCEL NO: 73157				CONTROL NO: 73183	
3.06	\$1,713.40	0.87012738	\$1,490.87	0	\$0.00	STAT	999999	STATE OF WISCONSIN	
				0.00424270	\$6.33	CNTY	58	SHAWANO COUNTY	
				0.00135670	\$2.02	MUNI	58002	TOWN OF ALMON	
				0.00686650	\$10.24	REG	580623	SCH D OF BOWLER	
				0.00114590	\$1.71	VTAE	001500	NORTH CENTRAL VTAE DISTRICT	
Parcel Total:				\$20.30					

LEGAL DESCRIPTION: T28 R12-E S32 PT OF NWSE				PARCEL NO: 73158				CONTROL NO: 73184	
3.03	\$1,695.22	0.87012738	\$1,475.06	0	\$0.00	STAT	999999	STATE OF WISCONSIN	
				0.00424270	\$6.26	CNTY	58	SHAWANO COUNTY	
				0.00135670	\$2.00	MUNI	58002	TOWN OF ALMON	
				0.00686650	\$10.13	REG	580623	SCH D OF BOWLER	
				0.00114590	\$1.69	VTAE	001500	NORTH CENTRAL VTAE DISTRICT	
Parcel Total:				\$20.08					

LEGAL DESCRIPTION: T28 R12-E S32 PT OF NWSW				PARCEL NO: 73159				CONTROL NO: 73185	
3.06	\$1,713.40	0.87012738	\$1,490.87	0	\$0.00	STAT	999999	STATE OF WISCONSIN	
				0.00424270	\$6.33	CNTY	58	SHAWANO COUNTY	
				0.00135670	\$2.02	MUNI	58002	TOWN OF ALMON	
				0.00686650	\$10.24	REG	580623	SCH D OF BOWLER	
				0.00114590	\$1.71	VTAE	001500	NORTH CENTRAL VTAE DISTRICT	
Parcel Total:				\$20.30					



# State of Wisconsin / Department of Natural Resources

Tony Evers , Governor

, Secretary

2/5/2025

## Chapter 70.114 - Aids Payment Worksheet For Tax Year 2024(Payment Year 2025) - Payment Due January 31, 2025

5839 of 7093

LEGAL DESCRIPTION: T28 R12-E S33 PT OF NESE				PARCEL NO: 73160				CONTROL NO: 73186			
0.96	\$536.29	0.87012738	\$466.64								
				0	\$0.00	STAT	999999	STATE OF WISCONSIN			
				0.00424270	\$1.98	CNTY	58	SHAWANO COUNTY			
				0.00135670	\$0.63	MUNI	58002	TOWN OF ALMON			
				0.00686650	\$3.20	REG	580623	SCH D OF BOWLER			
				0.00114590	\$0.53	VTAE	001500	NORTH CENTRAL VTAE DISTRICT			
Parcel Total:					\$6.34						

LEGAL DESCRIPTION: T28 R12-E S33 PT OF NESW				PARCEL NO: 73161				CONTROL NO: 73187			
3.03	\$1,695.22	0.87012738	\$1,475.06								
				0	\$0.00	STAT	999999	STATE OF WISCONSIN			
				0.00424270	\$6.26	CNTY	58	SHAWANO COUNTY			
				0.00135670	\$2.00	MUNI	58002	TOWN OF ALMON			
				0.00686650	\$10.13	REG	580623	SCH D OF BOWLER			
				0.00114590	\$1.69	VTAE	001500	NORTH CENTRAL VTAE DISTRICT			
Parcel Total:					\$20.08						

LEGAL DESCRIPTION: T28 R12-E S33 PT OF NWSW				PARCEL NO: 73162				CONTROL NO: 73188			
3.03	\$1,695.22	0.87012738	\$1,475.06								
				0	\$0.00	STAT	999999	STATE OF WISCONSIN			
				0.00424270	\$6.26	CNTY	58	SHAWANO COUNTY			
				0.00135670	\$2.00	MUNI	58002	TOWN OF ALMON			
				0.00686650	\$10.13	REG	580623	SCH D OF BOWLER			
				0.00114590	\$1.69	VTAE	001500	NORTH CENTRAL VTAE DISTRICT			
Parcel Total:					\$20.08						



# State of Wisconsin / Department of Natural Resources

Tony Evers , Governor

, Secretary

2/5/2025

## Chapter 70.114 - Aids Payment Worksheet For Tax Year 2024(Payment Year 2025) - Payment Due January 31, 2025

5840 of 7093

LEGAL DESCRIPTION: T28 R12-E S33 PT OF NWSE				PARCEL NO: 73163	CONTROL NO: 73189			
2.41	\$1,349.81	0.87012738	\$1,174.51					
				0	\$0.00	STAT	999999	STATE OF WISCONSIN
				0.00424270	\$4.98	CNTY	58	SHAWANO COUNTY
				0.00135670	\$1.59	MUNI	58002	TOWN OF ALMON
				0.00686650	\$8.06	REG	580623	SCH D OF BOWLER
				0.00114590	\$1.35	VTAE	001500	NORTH CENTRAL VTAE DISTRICT
Parcel Total:					\$15.98			

LEGAL DESCRIPTION: T28 R12-E S33 PT OF SENE				PARCEL NO: 73164	CONTROL NO: 73190			
2	\$1,118.03	0.87012738	\$972.82					
				0	\$0.00	STAT	999999	STATE OF WISCONSIN
				0.00424270	\$4.13	CNTY	58	SHAWANO COUNTY
				0.00135670	\$1.32	MUNI	58002	TOWN OF ALMON
				0.00686650	\$6.68	REG	580623	SCH D OF BOWLER
				0.00114590	\$1.11	VTAE	001500	NORTH CENTRAL VTAE DISTRICT
Parcel Total:					\$13.24			

LEGAL DESCRIPTION: T28 R12-E S33 PT OF SWNE				PARCEL NO: 73165	CONTROL NO: 73191			
0.63	\$354.50	0.87012738	\$308.46					
				0	\$0.00	STAT	999999	STATE OF WISCONSIN
				0.00424270	\$1.31	CNTY	58	SHAWANO COUNTY
				0.00135670	\$0.42	MUNI	58002	TOWN OF ALMON
				0.00686650	\$2.12	REG	580623	SCH D OF BOWLER
				0.00114590	\$0.35	VTAE	001500	NORTH CENTRAL VTAE DISTRICT
Parcel Total:					\$4.20			



# State of Wisconsin / Department of Natural Resources

Tony Evers , Governor

, Secretary

2/5/2025

## Chapter 70.114 - Aids Payment Worksheet For Tax Year 2024(Payment Year 2025) - Payment Due January 31, 2025

5841 of 7093

LEGAL DESCRIPTION: T28 R12-E S34 PT OF NESE				PARCEL NO: 73166				CONTROL NO: 73192	
2.98	\$1,667.95	0.87012738	\$1,451.33						
				0	\$0.00	STAT	999999	STATE OF WISCONSIN	
				0.00424270	\$6.16	CNTY	58	SHAWANO COUNTY	
				0.00135670	\$1.97	MUNI	58002	TOWN OF ALMON	
				0.00686650	\$9.97	REG	580623	SCH D OF BOWLER	
				0.00114590	\$1.66	VTAE	001500	NORTH CENTRAL VTAE DISTRICT	
Parcel Total:					\$19.76				

LEGAL DESCRIPTION: T28 R12-E S34 PT OF NESW				PARCEL NO: 73167				CONTROL NO: 73193	
3.01	\$1,686.13	0.87012738	\$1,467.15						
				0	\$0.00	STAT	999999	STATE OF WISCONSIN	
				0.00424270	\$6.22	CNTY	58	SHAWANO COUNTY	
				0.00135670	\$1.99	MUNI	58002	TOWN OF ALMON	
				0.00686650	\$10.07	REG	580623	SCH D OF BOWLER	
				0.00114590	\$1.68	VTAE	001500	NORTH CENTRAL VTAE DISTRICT	
Parcel Total:					\$19.96				

LEGAL DESCRIPTION: T28 R12-E S34 PT OF NWSE				PARCEL NO: 73168				CONTROL NO: 73194	
3.39	\$1,899.73	0.87012738	\$1,653.01						
				0	\$0.00	STAT	999999	STATE OF WISCONSIN	
				0.00424270	\$7.01	CNTY	58	SHAWANO COUNTY	
				0.00135670	\$2.24	MUNI	58002	TOWN OF ALMON	
				0.00686650	\$11.35	REG	580623	SCH D OF BOWLER	
				0.00114590	\$1.89	VTAE	001500	NORTH CENTRAL VTAE DISTRICT	
Parcel Total:					\$22.49				



# State of Wisconsin / Department of Natural Resources

Tony Evers , Governor

, Secretary

2/5/2025

## Chapter 70.114 - Aids Payment Worksheet For Tax Year 2024(Payment Year 2025) - Payment Due January 31, 2025

5842 of 7093

LEGAL DESCRIPTION: T28 R12-E S34 PT OF NWSW				PARCEL NO: 73169				CONTROL NO: 73195	
2.85	\$1,595.23	0.87012738	\$1,388.05						
				0	\$0.00	STAT	999999	STATE OF WISCONSIN	
				0.00424270	\$5.89	CNTY	58	SHAWANO COUNTY	
				0.00135670	\$1.88	MUNI	58002	TOWN OF ALMON	
				0.00686650	\$9.53	REG	580623	SCH D OF BOWLER	
				0.00114590	\$1.59	VTAE	001500	NORTH CENTRAL VTAE DISTRICT	
Parcel Total:					\$18.89				

LEGAL DESCRIPTION: T28 R12-E S34 PT OF SWNW				PARCEL NO: 73170				CONTROL NO: 73196	
0.2	\$113.62	0.87012738	\$98.86						
				0	\$0.00	STAT	999999	STATE OF WISCONSIN	
				0.00424270	\$0.42	CNTY	58	SHAWANO COUNTY	
				0.00135670	\$0.13	MUNI	58002	TOWN OF ALMON	
				0.00686650	\$0.68	REG	580623	SCH D OF BOWLER	
				0.00114590	\$0.11	VTAE	001500	NORTH CENTRAL VTAE DISTRICT	
Parcel Total:					\$1.34				

LEGAL DESCRIPTION: T28 R12-E S35 PT OF NESE				PARCEL NO: 73171				CONTROL NO: 73197	
3.03	\$1,695.22	0.87012738	\$1,475.06						
				0	\$0.00	STAT	999999	STATE OF WISCONSIN	
				0.00424270	\$6.26	CNTY	58	SHAWANO COUNTY	
				0.00135670	\$2.00	MUNI	58002	TOWN OF ALMON	
				0.00686650	\$10.13	REG	580623	SCH D OF BOWLER	
				0.00114590	\$1.69	VTAE	001500	NORTH CENTRAL VTAE DISTRICT	
Parcel Total:					\$20.08				



# State of Wisconsin / Department of Natural Resources

Tony Evers , Governor

, Secretary

2/5/2025

## Chapter 70.114 - Aids Payment Worksheet For Tax Year 2024(Payment Year 2025) - Payment Due January 31, 2025

5843 of 7093

LEGAL DESCRIPTION: T28 R12-E S35 PT OF NESW				PARCEL NO: 73172		CONTROL NO: 73198		
3.04	\$1,699.76	0.87012738	\$1,479.01	0	\$0.00	STAT	999999	STATE OF WISCONSIN
				0.00424270	\$6.28	CNTY	58	SHAWANO COUNTY
				0.00135670	\$2.01	MUNI	58002	TOWN OF ALMON
				0.00686650	\$10.16	REG	580623	SCH D OF BOWLER
				0.00114590	\$1.69	VTAE	001500	NORTH CENTRAL VTAE DISTRICT
Parcel Total:					\$20.14			

LEGAL DESCRIPTION: T28 R12-E S35 PT OF NWSE				PARCEL NO: 73173		CONTROL NO: 73199		
3.03	\$1,695.22	0.87012738	\$1,475.06	0	\$0.00	STAT	999999	STATE OF WISCONSIN
				0.00424270	\$6.26	CNTY	58	SHAWANO COUNTY
				0.00135670	\$2.00	MUNI	58002	TOWN OF ALMON
				0.00686650	\$10.13	REG	580623	SCH D OF BOWLER
				0.00114590	\$1.69	VTAE	001500	NORTH CENTRAL VTAE DISTRICT
Parcel Total:					\$20.08			

LEGAL DESCRIPTION: T28 R12-E S35 PT OF NWSW				PARCEL NO: 73174		CONTROL NO: 73200		
3.67	\$2,054.26	0.87012738	\$1,787.47	0	\$0.00	STAT	999999	STATE OF WISCONSIN
				0.00424270	\$7.58	CNTY	58	SHAWANO COUNTY
				0.00135670	\$2.43	MUNI	58002	TOWN OF ALMON
				0.00686650	\$12.27	REG	580623	SCH D OF BOWLER
				0.00114590	\$2.05	VTAE	001500	NORTH CENTRAL VTAE DISTRICT
Parcel Total:					\$24.33			



# State of Wisconsin / Department of Natural Resources

Tony Evers , Governor

, Secretary

2/5/2025

## Chapter 70.114 - Aids Payment Worksheet For Tax Year 2024(Payment Year 2025) - Payment Due January 31, 2025

5844 of 7093

LEGAL DESCRIPTION: T28 R12-E S36 PT OF NWSW	PARCEL NO: 73175	CONTROL NO: 73201
---	------------------	-------------------

2.02	\$1,131.66	0.87012738	\$984.69	
------	------------	------------	----------	--

0	\$0.00	STAT	999999	STATE OF WISCONSIN
0.00424270	\$4.18	CNTY	58	SHAWANO COUNTY
0.00135670	\$1.34	MUNI	58002	TOWN OF ALMON
0.00686650	\$6.76	REG	580623	SCH D OF BOWLER
0.00114590	\$1.13	VTAE	001500	NORTH CENTRAL VTAE DISTRICT

Parcel Total:	\$13.41
---------------	---------

LEGAL DESCRIPTION: T28 R12-E S36 PT OF SENW	PARCEL NO: 73176	CONTROL NO: 73202
---	------------------	-------------------

3.07	\$1,717.94	0.87012738	\$1,494.83	
------	------------	------------	------------	--

0	\$0.00	STAT	999999	STATE OF WISCONSIN
0.00424270	\$6.34	CNTY	58	SHAWANO COUNTY
0.00135670	\$2.03	MUNI	58002	TOWN OF ALMON
0.00686650	\$10.26	REG	580623	SCH D OF BOWLER
0.00114590	\$1.71	VTAE	001500	NORTH CENTRAL VTAE DISTRICT

Parcel Total:	\$20.34
---------------	---------

LEGAL DESCRIPTION: T28 R12-E S36 PT OF SWNW	PARCEL NO: 73177	CONTROL NO: 73203
---	------------------	-------------------

1.33	\$2,290.59	0.87012738	\$1,993.10	
------	------------	------------	------------	--

0	\$0.00	STAT	999999	STATE OF WISCONSIN
0.00424270	\$8.46	CNTY	58	SHAWANO COUNTY
0.00135670	\$2.70	MUNI	58002	TOWN OF ALMON
0.00686650	\$13.69	REG	580623	SCH D OF BOWLER
0.00114590	\$2.28	VTAE	001500	NORTH CENTRAL VTAE DISTRICT

Parcel Total:	\$27.13
---------------	---------





# State of Wisconsin / Department of Natural Resources

Tony Evers , Governor

, Secretary

2/5/2025

Chapter 70.114 - Aids Payment Worksheet For Tax Year 2024(Payment Year 2025) - Payment Due  
January 31, 2025

5845 of 7093

File Number Total: \$468.16

Municipality Total: \$1,086.87



# State of Wisconsin / Department of Natural Resources

Tony Evers , Governor

, Secretary

2/5/2025

## Chapter 70.114 - Aids Payment Worksheet For Tax Year 2024(Payment Year 2025) - Payment Due January 31, 2025

5846 of 7093

DETAIL FOR TOWN OF ANGELICA, SHAWANO COUNTY

Acres	Est. Adjust. Purch. Price	Level of Assessment	Adjusted Local Value	Net Gen. Tax Rate	Calc. Aid Pay Amount	Taxing Jurisdiction	Description
FILE NO: P 1547 *		DATE OF PURCHASE: 04/08/1993			GRANTOR: SHAWANO COUNTY		
LEGAL DESCRIPTION: T26 R18-E S01 PT OF SWSE				PARCEL NO: 0201 430000		CONTROL NO: 71671	
3.25	\$1,039.37	0.81466880	\$846.74				
				0	\$0.00	STAT 999999	STATE OF WISCONSIN
				0.00463130	\$3.92	CNTY 58	SHAWANO COUNTY
				0.00236230	\$2.00	MUNI 58004	TOWN OF ANGELICA
				0.00805210	\$6.82	REG 054613	SCH D OF PULASKI COMMUNITY
				0.00065330	\$0.55	VTAE 001300	NORTHEAST WISCONSIN VTAE DISTRICT
<b>Parcel Total:</b>					<b>\$13.29</b>		

LEGAL DESCRIPTION: T26 R18-E S25 PT OF NWNE				PARCEL NO: 0225 120001		CONTROL NO: 71672	
3	\$959.17	0.81466880	\$781.40				
				0	\$0.00	STAT 999999	STATE OF WISCONSIN
				0.00463130	\$3.62	CNTY 58	SHAWANO COUNTY
				0.00236230	\$1.85	MUNI 58004	TOWN OF ANGELICA
				0.00805210	\$6.29	REG 054613	SCH D OF PULASKI COMMUNITY
				0.00065330	\$0.51	VTAE 001300	NORTHEAST WISCONSIN VTAE DISTRICT
<b>Parcel Total:</b>					<b>\$12.27</b>		



# State of Wisconsin / Department of Natural Resources

Tony Evers , Governor

, Secretary

2/5/2025

## Chapter 70.114 - Aids Payment Worksheet For Tax Year 2024(Payment Year 2025) - Payment Due January 31, 2025

5847 of 7093

LEGAL DESCRIPTION: T26 R18-E S25 PT OF NWSE	PARCEL NO: 0225 420000	CONTROL NO: 71673
---	------------------------	-------------------

1.45	\$461.94	0.81466880	\$376.33	
------	----------	------------	----------	--

0	\$0.00	STAT	999999	STATE OF WISCONSIN
0.00463130	\$1.74	CNTY	58	SHAWANO COUNTY
0.00236230	\$0.89	MUNI	58004	TOWN OF ANGELICA
0.00805210	\$3.03	REG	054613	SCH D OF PULASKI COMMUNITY
0.00065330	\$0.25	VTAE	001300	NORTHEAST WISCONSIN VTAE DISTRICT

Parcel Total:	\$5.91
---------------	--------

LEGAL DESCRIPTION: T26 R18-E S25 PT OF NESE	PARCEL NO: 0225 410005	CONTROL NO: 71674
---	------------------------	-------------------

2.43	\$776.32	0.81466880	\$632.44	
------	----------	------------	----------	--

0	\$0.00	STAT	999999	STATE OF WISCONSIN
0.00463130	\$2.93	CNTY	58	SHAWANO COUNTY
0.00236230	\$1.49	MUNI	58004	TOWN OF ANGELICA
0.00805210	\$5.09	REG	054613	SCH D OF PULASKI COMMUNITY
0.00065330	\$0.41	VTAE	001300	NORTHEAST WISCONSIN VTAE DISTRICT

Parcel Total:	\$9.92
---------------	--------

LEGAL DESCRIPTION: T26 R18-E S01 PT OF NWSE	PARCEL NO: 0201 420002	CONTROL NO: 86954
---	------------------------	-------------------

3.25	\$608.07	0.81466880	\$495.38	
------	----------	------------	----------	--

0	\$0.00	STAT	999999	STATE OF WISCONSIN
0.00463130	\$2.29	CNTY	58	SHAWANO COUNTY
0.00236230	\$1.17	MUNI	58004	TOWN OF ANGELICA
0.00805210	\$3.99	REG	054613	SCH D OF PULASKI COMMUNITY
0.00065330	\$0.32	VTAE	001300	NORTHEAST WISCONSIN VTAE DISTRICT

Parcel Total:	\$7.77
---------------	--------



# State of Wisconsin / Department of Natural Resources

Tony Evers , Governor

, Secretary

2/5/2025

## Chapter 70.114 - Aids Payment Worksheet For Tax Year 2024(Payment Year 2025) - Payment Due January 31, 2025

5848 of 7093

File Number Total: \$49.16

FILE NO: P 1600 A

DATE OF PURCHASE: 02/24/1994

GRANTOR: CHICAGO & NORTH WESTERN TRNS

LEGAL DESCRIPTION: T26 R18-E S36 PT OF NENE

PARCEL NO: 73000

CONTROL NO: 73038

4.77 \$1,808.07 0.81466880 \$1,472.98

0 \$0.00 STAT 999999 STATE OF WISCONSIN

0.00463130 \$6.82 CNTY 58 SHAWANO COUNTY

0.00236230 \$3.48 MUNI 58004 TOWN OF ANGELICA

0.00805210 \$11.86 REG 054613 SCH D OF PULASKI COMMUNITY

0.00065330 \$0.96 VTAE 001300 NORTHEAST WISCONSIN VTAE DISTRICT

Parcel Total: \$23.12

LEGAL DESCRIPTION: T26 R18-E S36 PT OF SENE

PARCEL NO: 73001

CONTROL NO: 73039

1.51 \$571.94 0.81466880 \$465.94

0 \$0.00 STAT 999999 STATE OF WISCONSIN

0.00463130 \$2.16 CNTY 58 SHAWANO COUNTY

0.00236230 \$1.10 MUNI 58004 TOWN OF ANGELICA

0.00805210 \$3.75 REG 054613 SCH D OF PULASKI COMMUNITY

0.00065330 \$0.30 VTAE 001300 NORTHEAST WISCONSIN VTAE DISTRICT

Parcel Total: \$7.31



# State of Wisconsin / Department of Natural Resources

Tony Evers , Governor

, Secretary

2/5/2025

## Chapter 70.114 - Aids Payment Worksheet For Tax Year 2024(Payment Year 2025) - Payment Due January 31, 2025

5849 of 7093

LEGAL DESCRIPTION: T26 R18-E S36 PT OF NWNE	PARCEL NO: 73002	CONTROL NO: 73040
---	------------------	-------------------

3.55	\$1,343.75	0.81466880	\$1,094.71	
------	------------	------------	------------	--

0	\$0.00	STAT	999999	STATE OF WISCONSIN
0.00463130	\$5.07	CNTY	58	SHAWANO COUNTY
0.00236230	\$2.59	MUNI	58004	TOWN OF ANGELICA
0.00805210	\$8.81	REG	054613	SCH D OF PULASKI COMMUNITY
0.00065330	\$0.72	VTAE	001300	NORTHEAST WISCONSIN VTAE DISTRICT

Parcel Total:	\$17.19
---------------	---------

LEGAL DESCRIPTION: T26 R18-E S36 PT OF NENW	PARCEL NO: 73003	CONTROL NO: 73041
---	------------------	-------------------

0.51	\$193.72	0.81466880	\$157.82	
------	----------	------------	----------	--

0	\$0.00	STAT	999999	STATE OF WISCONSIN
0.00463130	\$0.73	CNTY	58	SHAWANO COUNTY
0.00236230	\$0.37	MUNI	58004	TOWN OF ANGELICA
0.00805210	\$1.27	REG	054613	SCH D OF PULASKI COMMUNITY
0.00065330	\$0.10	VTAE	001300	NORTHEAST WISCONSIN VTAE DISTRICT

Parcel Total:	\$2.47
---------------	--------

LEGAL DESCRIPTION: T26 R18-E S25 PT OF SESW	PARCEL NO: 73004	CONTROL NO: 73042
---	------------------	-------------------

3.16	\$1,196.16	0.81466880	\$974.47	
------	------------	------------	----------	--

0	\$0.00	STAT	999999	STATE OF WISCONSIN
0.00463130	\$4.51	CNTY	58	SHAWANO COUNTY
0.00236230	\$2.30	MUNI	58004	TOWN OF ANGELICA
0.00805210	\$7.85	REG	054613	SCH D OF PULASKI COMMUNITY
0.00065330	\$0.64	VTAE	001300	NORTHEAST WISCONSIN VTAE DISTRICT

Parcel Total:	\$15.30
---------------	---------



# State of Wisconsin / Department of Natural Resources

Tony Evers , Governor

, Secretary

2/5/2025

## Chapter 70.114 - Aids Payment Worksheet For Tax Year 2024(Payment Year 2025) - Payment Due January 31, 2025

5850 of 7093

LEGAL DESCRIPTION: T26 R18-E S25 PT OF SWSW	PARCEL NO: 73005	CONTROL NO: 73043
---	------------------	-------------------

2.79	\$1,057.78	0.81466880	\$861.74	
------	------------	------------	----------	--

0	\$0.00	STAT	999999	STATE OF WISCONSIN
0.00463130	\$3.99	CNTY	58	SHAWANO COUNTY
0.00236230	\$2.04	MUNI	58004	TOWN OF ANGELICA
0.00805210	\$6.94	REG	054613	SCH D OF PULASKI COMMUNITY
0.00065330	\$0.56	VTAE	001300	NORTHEAST WISCONSIN VTAE DISTRICT

Parcel Total:	\$13.53
---------------	---------

LEGAL DESCRIPTION: T26 R18-E S25 PT OF NWSW	PARCEL NO: 73006	CONTROL NO: 73044
---	------------------	-------------------

0.89	\$338.24	0.81466880	\$275.56	
------	----------	------------	----------	--

0	\$0.00	STAT	999999	STATE OF WISCONSIN
0.00463130	\$1.28	CNTY	58	SHAWANO COUNTY
0.00236230	\$0.65	MUNI	58004	TOWN OF ANGELICA
0.00805210	\$2.22	REG	054613	SCH D OF PULASKI COMMUNITY
0.00065330	\$0.18	VTAE	001300	NORTHEAST WISCONSIN VTAE DISTRICT

Parcel Total:	\$4.33
---------------	--------

LEGAL DESCRIPTION: T26 R18-E S26 PT OF NESE	PARCEL NO: 73007	CONTROL NO: 73045
---	------------------	-------------------

3.69	\$1,399.10	0.81466880	\$1,139.81	
------	------------	------------	------------	--

0	\$0.00	STAT	999999	STATE OF WISCONSIN
0.00463130	\$5.28	CNTY	58	SHAWANO COUNTY
0.00236230	\$2.69	MUNI	58004	TOWN OF ANGELICA
0.00805210	\$9.18	REG	054613	SCH D OF PULASKI COMMUNITY
0.00065330	\$0.74	VTAE	001300	NORTHEAST WISCONSIN VTAE DISTRICT

Parcel Total:	\$17.89
---------------	---------



# State of Wisconsin / Department of Natural Resources

Tony Evers , Governor

, Secretary

2/5/2025

## Chapter 70.114 - Aids Payment Worksheet For Tax Year 2024(Payment Year 2025) - Payment Due January 31, 2025

5851 of 7093

LEGAL DESCRIPTION: T26 R18-E S26 PT OF NWSE	PARCEL NO: 73008	CONTROL NO: 73046
---	------------------	-------------------

1.88      \$713.39      0.81466880      \$581.18

0	\$0.00	STAT	999999	STATE OF WISCONSIN
0.00463130	\$2.69	CNTY	58	SHAWANO COUNTY
0.00236230	\$1.37	MUNI	58004	TOWN OF ANGELICA
0.00805210	\$4.68	REG	054613	SCH D OF PULASKI COMMUNITY
0.00065330	\$0.38	VTAE	001300	NORTHEAST WISCONSIN VTAE DISTRICT

Parcel Total:      \$9.12

LEGAL DESCRIPTION: T26 R18-E S26 PT OF SWNE	PARCEL NO: 73009	CONTROL NO: 73047
---	------------------	-------------------

1.84      \$698.01      0.81466880      \$568.65

0	\$0.00	STAT	999999	STATE OF WISCONSIN
0.00463130	\$2.63	CNTY	58	SHAWANO COUNTY
0.00236230	\$1.34	MUNI	58004	TOWN OF ANGELICA
0.00805210	\$4.58	REG	054613	SCH D OF PULASKI COMMUNITY
0.00065330	\$0.37	VTAE	001300	NORTHEAST WISCONSIN VTAE DISTRICT

Parcel Total:      \$8.92

LEGAL DESCRIPTION: T26 R18-E S26 PT OF SENW	PARCEL NO: 73010	CONTROL NO: 73048
---	------------------	-------------------

3.7      \$1,402.18      0.81466880      \$1,142.31

0	\$0.00	STAT	999999	STATE OF WISCONSIN
0.00463130	\$5.29	CNTY	58	SHAWANO COUNTY
0.00236230	\$2.70	MUNI	58004	TOWN OF ANGELICA
0.00805210	\$9.20	REG	054613	SCH D OF PULASKI COMMUNITY
0.00065330	\$0.75	VTAE	001300	NORTHEAST WISCONSIN VTAE DISTRICT

Parcel Total:      \$17.94



# State of Wisconsin / Department of Natural Resources

Tony Evers , Governor

, Secretary

2/5/2025

## Chapter 70.114 - Aids Payment Worksheet For Tax Year 2024(Payment Year 2025) - Payment Due January 31, 2025

5852 of 7093

LEGAL DESCRIPTION: T26 R18-E S26 PT OF NWNW	PARCEL NO: 73011	CONTROL NO: 73049
---	------------------	-------------------

3	\$1,137.73	0.81466880	\$926.87	
---	------------	------------	----------	--

0	\$0.00	STAT	999999	STATE OF WISCONSIN
0.00463130	\$4.29	CNTY	58	SHAWANO COUNTY
0.00236230	\$2.19	MUNI	58004	TOWN OF ANGELICA
0.00805210	\$7.46	REG	054613	SCH D OF PULASKI COMMUNITY
0.00065330	\$0.61	VTAE	001300	NORTHEAST WISCONSIN VTAE DISTRICT

Parcel Total:	\$14.55
---------------	---------

LEGAL DESCRIPTION: T26 R18-E S26 PT OF SWNW	PARCEL NO: 73012	CONTROL NO: 73050
---	------------------	-------------------

0.65	\$246.00	0.81466880	\$200.41	
------	----------	------------	----------	--

0	\$0.00	STAT	999999	STATE OF WISCONSIN
0.00463130	\$0.93	CNTY	58	SHAWANO COUNTY
0.00236230	\$0.47	MUNI	58004	TOWN OF ANGELICA
0.00805210	\$1.61	REG	054613	SCH D OF PULASKI COMMUNITY
0.00065330	\$0.13	VTAE	001300	NORTHEAST WISCONSIN VTAE DISTRICT

Parcel Total:	\$3.14
---------------	--------

LEGAL DESCRIPTION: T26 R18-E S27 PT OF NENE	PARCEL NO: 73013	CONTROL NO: 73051
---	------------------	-------------------

3.09	\$1,171.56	0.81466880	\$954.43	
------	------------	------------	----------	--

0	\$0.00	STAT	999999	STATE OF WISCONSIN
0.00463130	\$4.42	CNTY	58	SHAWANO COUNTY
0.00236230	\$2.25	MUNI	58004	TOWN OF ANGELICA
0.00805210	\$7.69	REG	054613	SCH D OF PULASKI COMMUNITY
0.00065330	\$0.62	VTAE	001300	NORTHEAST WISCONSIN VTAE DISTRICT

Parcel Total:	\$14.98
---------------	---------





# State of Wisconsin / Department of Natural Resources

Tony Evers , Governor

, Secretary

2/5/2025

## Chapter 70.114 - Aids Payment Worksheet For Tax Year 2024(Payment Year 2025) - Payment Due January 31, 2025

5853 of 7093

LEGAL DESCRIPTION: T26 R18-E S22 PT OF SWSE	PARCEL NO: 73014	CONTROL NO: 73052
---	------------------	-------------------

3.63	\$1,374.50	0.81466880	\$1,119.76	
------	------------	------------	------------	--

0	\$0.00	STAT	999999	STATE OF WISCONSIN
0.00463130	\$5.19	CNTY	58	SHAWANO COUNTY
0.00236230	\$2.65	MUNI	58004	TOWN OF ANGELICA
0.00805210	\$9.02	REG	054613	SCH D OF PULASKI COMMUNITY
0.00065330	\$0.73	VTAE	001300	NORTHEAST WISCONSIN VTAE DISTRICT

Parcel Total:	\$17.59
---------------	---------

LEGAL DESCRIPTION: T26 R18-E S22 PT OF SESE	PARCEL NO: 73015	CONTROL NO: 73053
---	------------------	-------------------

0.64	\$242.92	0.81466880	\$197.90	
------	----------	------------	----------	--

0	\$0.00	STAT	999999	STATE OF WISCONSIN
0.00463130	\$0.92	CNTY	58	SHAWANO COUNTY
0.00236230	\$0.47	MUNI	58004	TOWN OF ANGELICA
0.00805210	\$1.59	REG	054613	SCH D OF PULASKI COMMUNITY
0.00065330	\$0.13	VTAE	001300	NORTHEAST WISCONSIN VTAE DISTRICT

Parcel Total:	\$3.11
---------------	--------

LEGAL DESCRIPTION: T26 R18-E S22 PT OF SESW	PARCEL NO: 73016	CONTROL NO: 73054
---	------------------	-------------------

1.84	\$698.01	0.81466880	\$568.65	
------	----------	------------	----------	--

0	\$0.00	STAT	999999	STATE OF WISCONSIN
0.00463130	\$2.63	CNTY	58	SHAWANO COUNTY
0.00236230	\$1.34	MUNI	58004	TOWN OF ANGELICA
0.00805210	\$4.58	REG	054613	SCH D OF PULASKI COMMUNITY
0.00065330	\$0.37	VTAE	001300	NORTHEAST WISCONSIN VTAE DISTRICT

Parcel Total:	\$8.92
---------------	--------



# State of Wisconsin / Department of Natural Resources

Tony Evers , Governor

, Secretary

2/5/2025

## Chapter 70.114 - Aids Payment Worksheet For Tax Year 2024(Payment Year 2025) - Payment Due January 31, 2025

5854 of 7093

LEGAL DESCRIPTION: T26 R18-E S22 PT OF NESW	PARCEL NO: 73017	CONTROL NO: 73055
---	------------------	-------------------

1.94	\$734.91	0.81466880	\$598.71	
------	----------	------------	----------	--

0	\$0.00	STAT	999999	STATE OF WISCONSIN
0.00463130	\$2.77	CNTY	58	SHAWANO COUNTY
0.00236230	\$1.41	MUNI	58004	TOWN OF ANGELICA
0.00805210	\$4.82	REG	054613	SCH D OF PULASKI COMMUNITY
0.00065330	\$0.39	VTAE	001300	NORTHEAST WISCONSIN VTAE DISTRICT

Parcel Total:	\$9.39	
---------------	--------	--

LEGAL DESCRIPTION: T26 R18-E S22 PT OF NWSW	PARCEL NO: 73018	CONTROL NO: 73056
---	------------------	-------------------

3.8	\$1,439.08	0.81466880	\$1,172.37	
-----	------------	------------	------------	--

0	\$0.00	STAT	999999	STATE OF WISCONSIN
0.00463130	\$5.43	CNTY	58	SHAWANO COUNTY
0.00236230	\$2.77	MUNI	58004	TOWN OF ANGELICA
0.00805210	\$9.44	REG	054613	SCH D OF PULASKI COMMUNITY
0.00065330	\$0.77	VTAE	001300	NORTHEAST WISCONSIN VTAE DISTRICT

Parcel Total:	\$18.41	
---------------	---------	--

LEGAL DESCRIPTION: T26 R18-E S21 PT OF NESE	PARCEL NO: 73019	CONTROL NO: 73057
---	------------------	-------------------

0.27	\$101.47	0.81466880	\$82.67	
------	----------	------------	---------	--

0	\$0.00	STAT	999999	STATE OF WISCONSIN
0.00463130	\$0.38	CNTY	58	SHAWANO COUNTY
0.00236230	\$0.20	MUNI	58004	TOWN OF ANGELICA
0.00805210	\$0.67	REG	054613	SCH D OF PULASKI COMMUNITY
0.00065330	\$0.05	VTAE	001300	NORTHEAST WISCONSIN VTAE DISTRICT

Parcel Total:	\$1.30	
---------------	--------	--



# State of Wisconsin / Department of Natural Resources

Tony Evers , Governor

, Secretary

2/5/2025

## Chapter 70.114 - Aids Payment Worksheet For Tax Year 2024(Payment Year 2025) - Payment Due January 31, 2025

5855 of 7093

LEGAL DESCRIPTION: T26 R18-E S21 PT OF SENE				PARCEL NO: 73020				CONTROL NO: 73058	
3.54	\$1,340.68	0.81466880	\$1,092.21	0	\$0.00	STAT	999999	STATE OF WISCONSIN	
				0.00463130	\$5.06	CNTY	58	SHAWANO COUNTY	
				0.00236230	\$2.58	MUNI	58004	TOWN OF ANGELICA	
				0.00805210	\$8.79	REG	054613	SCH D OF PULASKI COMMUNITY	
				0.00065330	\$0.71	VTAE	001300	NORTHEAST WISCONSIN VTAE DISTRICT	
Parcel Total:				\$17.14					

LEGAL DESCRIPTION: T26 R18-E S21 PT OF SWNE				PARCEL NO: 73021				CONTROL NO: 73059	
2.56	\$968.61	0.81466880	\$789.10	0	\$0.00	STAT	999999	STATE OF WISCONSIN	
				0.00463130	\$3.65	CNTY	58	SHAWANO COUNTY	
				0.00236230	\$1.86	MUNI	58004	TOWN OF ANGELICA	
				0.00805210	\$6.35	REG	054613	SCH D OF PULASKI COMMUNITY	
				0.00065330	\$0.52	VTAE	001300	NORTHEAST WISCONSIN VTAE DISTRICT	
Parcel Total:				\$12.38					

LEGAL DESCRIPTION: T26 R18-E S21 PT OF NWNE				PARCEL NO: 73022				CONTROL NO: 73060	
1.38	\$522.74	0.81466880	\$425.86	0	\$0.00	STAT	999999	STATE OF WISCONSIN	
				0.00463130	\$1.97	CNTY	58	SHAWANO COUNTY	
				0.00236230	\$1.01	MUNI	58004	TOWN OF ANGELICA	
				0.00805210	\$3.43	REG	054613	SCH D OF PULASKI COMMUNITY	
				0.00065330	\$0.28	VTAE	001300	NORTHEAST WISCONSIN VTAE DISTRICT	
Parcel Total:				\$6.69					



# State of Wisconsin / Department of Natural Resources

Tony Evers , Governor

, Secretary

2/5/2025

## Chapter 70.114 - Aids Payment Worksheet For Tax Year 2024(Payment Year 2025) - Payment Due January 31, 2025

5856 of 7093

LEGAL DESCRIPTION: T26 R18-E S21 PT OF NENW	PARCEL NO: 73023	CONTROL NO: 73061
---	------------------	-------------------

3.8	\$1,439.08	0.81466880	\$1,172.37	
-----	------------	------------	------------	--

0	\$0.00	STAT	999999	STATE OF WISCONSIN
0.00463130	\$5.43	CNTY	58	SHAWANO COUNTY
0.00236230	\$2.77	MUNI	58004	TOWN OF ANGELICA
0.00805210	\$9.44	REG	054613	SCH D OF PULASKI COMMUNITY
0.00065330	\$0.77	VTAE	001300	NORTHEAST WISCONSIN VTAE DISTRICT

Parcel Total:	\$18.41
---------------	---------

LEGAL DESCRIPTION: T26 R18-E S21 PT OF NWNW	PARCEL NO: 73024	CONTROL NO: 73062
---	------------------	-------------------

0.78	\$295.20	0.81466880	\$240.49	
------	----------	------------	----------	--

0	\$0.00	STAT	999999	STATE OF WISCONSIN
0.00463130	\$1.11	CNTY	58	SHAWANO COUNTY
0.00236230	\$0.57	MUNI	58004	TOWN OF ANGELICA
0.00805210	\$1.94	REG	054613	SCH D OF PULASKI COMMUNITY
0.00065330	\$0.16	VTAE	001300	NORTHEAST WISCONSIN VTAE DISTRICT

Parcel Total:	\$3.78
---------------	--------

LEGAL DESCRIPTION: T26 R18-E S16 PT OF SWSW	PARCEL NO: 73025	CONTROL NO: 73063
---	------------------	-------------------

4.55	\$1,721.97	0.81466880	\$1,402.84	
------	------------	------------	------------	--

0	\$0.00	STAT	999999	STATE OF WISCONSIN
0.00463130	\$6.50	CNTY	58	SHAWANO COUNTY
0.00236230	\$3.31	MUNI	58004	TOWN OF ANGELICA
0.00805210	\$11.30	REG	054613	SCH D OF PULASKI COMMUNITY
0.00065330	\$0.92	VTAE	001300	NORTHEAST WISCONSIN VTAE DISTRICT

Parcel Total:	\$22.03
---------------	---------



# State of Wisconsin / Department of Natural Resources

Tony Evers , Governor

, Secretary

2/5/2025

## Chapter 70.114 - Aids Payment Worksheet For Tax Year 2024(Payment Year 2025) - Payment Due January 31, 2025

5857 of 7093

LEGAL DESCRIPTION: T26 R18-E S17 PT OF SESE				PARCEL NO: 73026				CONTROL NO: 73064			
4.5	\$1,703.52	0.81466880	\$1,387.81								
				0	\$0.00	STAT	999999	STATE OF WISCONSIN			
				0.00463130	\$6.43	CNTY	58	SHAWANO COUNTY			
				0.00236230	\$3.28	MUNI	58004	TOWN OF ANGELICA			
				0.00660720	\$9.17	REG	580602	SCH D OF BONDUEL			
				0.00065330	\$0.91	VTAE	001300	NORTHEAST WISCONSIN VTAE DISTRICT			
				Parcel Total:	\$19.79						

LEGAL DESCRIPTION: T26 R18-E S17 PT OF NESE				PARCEL NO: 73027				CONTROL NO: 73065			
0.78	\$295.20	0.81466880	\$240.49								
				0	\$0.00	STAT	999999	STATE OF WISCONSIN			
				0.00463130	\$1.11	CNTY	58	SHAWANO COUNTY			
				0.00236230	\$0.57	MUNI	58004	TOWN OF ANGELICA			
				0.00660720	\$1.59	REG	580602	SCH D OF BONDUEL			
				0.00065330	\$0.16	VTAE	001300	NORTHEAST WISCONSIN VTAE DISTRICT			
				Parcel Total:	\$3.43						

LEGAL DESCRIPTION: T26 R18-E S17 PT OF NWSE				PARCEL NO: 73028				CONTROL NO: 73066			
5.34	\$2,023.32	0.81466880	\$1,648.33								
				0	\$0.00	STAT	999999	STATE OF WISCONSIN			
				0.00463130	\$7.63	CNTY	58	SHAWANO COUNTY			
				0.00236230	\$3.89	MUNI	58004	TOWN OF ANGELICA			
				0.00660720	\$10.89	REG	580602	SCH D OF BONDUEL			
				0.00065330	\$1.08	VTAE	001300	NORTHEAST WISCONSIN VTAE DISTRICT			
				Parcel Total:	\$23.49						



# State of Wisconsin / Department of Natural Resources

Tony Evers , Governor

, Secretary

2/5/2025

## Chapter 70.114 - Aids Payment Worksheet For Tax Year 2024(Payment Year 2025) - Payment Due January 31, 2025

5858 of 7093

LEGAL DESCRIPTION: T26 R18-E S17 PT OF NESW      PARCEL NO: 73029      CONTROL NO: 73067

2.75      \$1,042.41      0.81466880      \$849.22

0      \$0.00      STAT      999999      STATE OF WISCONSIN

0.00463130      \$3.93      CNTY      58      SHAWANO COUNTY

0.00236230      \$2.01      MUNI      58004      TOWN OF ANGELICA

0.00805210      \$6.84      REG      054613      SCH D OF PULASKI COMMUNITY

0.00065330      \$0.55      VTAE      001300      NORTHEAST WISCONSIN VTAE DISTRICT

Parcel Total:      \$13.33

LEGAL DESCRIPTION: T26 R18-E S17 PT OF SWNW      PARCEL NO: 73030      CONTROL NO: 73068

3.86      \$1,460.60      0.81466880      \$1,189.91

0      \$0.00      STAT      999999      STATE OF WISCONSIN

0.00463130      \$5.51      CNTY      58      SHAWANO COUNTY

0.00236230      \$2.81      MUNI      58004      TOWN OF ANGELICA

0.00805210      \$9.58      REG      054613      SCH D OF PULASKI COMMUNITY

0.00065330      \$0.78      VTAE      001300      NORTHEAST WISCONSIN VTAE DISTRICT

Parcel Total:      \$18.68

LEGAL DESCRIPTION: T26 R18-E S17 PT OF SENW      PARCEL NO: 73031      CONTROL NO: 73069

2.3      \$870.21      0.81466880      \$708.93

0      \$0.00      STAT      999999      STATE OF WISCONSIN

0.00463130      \$3.28      CNTY      58      SHAWANO COUNTY

0.00236230      \$1.67      MUNI      58004      TOWN OF ANGELICA

0.00805210      \$5.71      REG      054613      SCH D OF PULASKI COMMUNITY

0.00065330      \$0.46      VTAE      001300      NORTHEAST WISCONSIN VTAE DISTRICT

Parcel Total:      \$11.12



# State of Wisconsin / Department of Natural Resources

Tony Evers , Governor

, Secretary

2/5/2025

## Chapter 70.114 - Aids Payment Worksheet For Tax Year 2024(Payment Year 2025) - Payment Due January 31, 2025

5859 of 7093

LEGAL DESCRIPTION: T26 R18-E S18 PT OF SENE      PARCEL NO: 73032      CONTROL NO: 73070

0.38      \$144.52      0.81466880      \$117.74

0	\$0.00	STAT	999999	STATE OF WISCONSIN
0.00463130	\$0.55	CNTY	58	SHAWANO COUNTY
0.00236230	\$0.28	MUNI	58004	TOWN OF ANGELICA
0.00660720	\$0.78	REG	580602	SCH D OF BONDUEL
0.00065330	\$0.08	VTAE	001300	NORTHEAST WISCONSIN VTAE DISTRICT

Parcel Total:      \$1.69

LEGAL DESCRIPTION: T26 R18-E S18 PT OF NENE      PARCEL NO: 73033      CONTROL NO: 73071

3.5      \$1,325.30      0.81466880      \$1,079.68

0	\$0.00	STAT	999999	STATE OF WISCONSIN
0.00463130	\$5.00	CNTY	58	SHAWANO COUNTY
0.00236230	\$2.55	MUNI	58004	TOWN OF ANGELICA
0.00660720	\$7.13	REG	580602	SCH D OF BONDUEL
0.00065330	\$0.71	VTAE	001300	NORTHEAST WISCONSIN VTAE DISTRICT

Parcel Total:      \$15.39

LEGAL DESCRIPTION: T26 R18-E S18 PT OF NWNE      PARCEL NO: 73034      CONTROL NO: 73072

3.92      \$9,895.19      0.81466880      \$8,061.30

0	\$0.00	STAT	999999	STATE OF WISCONSIN
0.00463130	\$37.33	CNTY	58	SHAWANO COUNTY
0.00236230	\$19.04	MUNI	58004	TOWN OF ANGELICA
0.00660720	\$53.26	REG	580602	SCH D OF BONDUEL
0.00065330	\$5.27	VTAE	001300	NORTHEAST WISCONSIN VTAE DISTRICT

Parcel Total:      \$114.90



# State of Wisconsin / Department of Natural Resources

Tony Evers , Governor

, Secretary

2/5/2025

## Chapter 70.114 - Aids Payment Worksheet For Tax Year 2024(Payment Year 2025) - Payment Due January 31, 2025

5860 of 7093

LEGAL DESCRIPTION: T26 R18-E S07 PT OF SWSW				PARCEL NO: 73035				CONTROL NO: 73073			
2.07	\$784.11	0.81466880	\$638.79	0	\$0.00	STAT	999999	STATE OF WISCONSIN			
				0.00463130	\$2.96	CNTY	58	SHAWANO COUNTY			
				0.00236230	\$1.51	MUNI	58004	TOWN OF ANGELICA			
				0.00660720	\$4.22	REG	580602	SCH D OF BONDUEL			
				0.00065330	\$0.42	VTAE	001300	NORTHEAST WISCONSIN VTAE DISTRICT			
Parcel Total:					\$9.11						

LEGAL DESCRIPTION: T26 R18-E S07 PT OF SWSE				PARCEL NO: 73036				CONTROL NO: 73074			
2.99	\$4,055.86	0.81466880	\$3,304.18	0	\$0.00	STAT	999999	STATE OF WISCONSIN			
				0.00463130	\$15.30	CNTY	58	SHAWANO COUNTY			
				0.00236230	\$7.81	MUNI	58004	TOWN OF ANGELICA			
				0.00660720	\$21.83	REG	580602	SCH D OF BONDUEL			
				0.00065330	\$2.16	VTAE	001300	NORTHEAST WISCONSIN VTAE DISTRICT			
Parcel Total:					\$47.10						

LEGAL DESCRIPTION: T26 R18-E S07 PT OF SESW				PARCEL NO: 73037				CONTROL NO: 73075			
2.07	\$2,810.51	0.81466880	\$2,289.63	0	\$0.00	STAT	999999	STATE OF WISCONSIN			
				0.00463130	\$10.60	CNTY	58	SHAWANO COUNTY			
				0.00236230	\$5.41	MUNI	58004	TOWN OF ANGELICA			
				0.00660720	\$15.13	REG	580602	SCH D OF BONDUEL			
				0.00065330	\$1.50	VTAE	001300	NORTHEAST WISCONSIN VTAE DISTRICT			
Parcel Total:					\$32.64						





# State of Wisconsin / Department of Natural Resources

Tony Evers , Governor

, Secretary

2/5/2025

Chapter 70.114 - Aids Payment Worksheet For Tax Year 2024(Payment Year 2025) - Payment Due  
January 31, 2025

5861 of 7093

File Number Total: \$619.61

Municipality Total: \$668.77



# State of Wisconsin / Department of Natural Resources

Tony Evers , Governor

, Secretary

2/5/2025

## Chapter 70.114 - Aids Payment Worksheet For Tax Year 2024(Payment Year 2025) - Payment Due January 31, 2025

5862 of 7093

DETAIL FOR TOWN OF ANIWA, SHAWANO COUNTY

Acres	Est. Adjust. Purch. Price	Level of Assessment	Adjusted Local Value	Net Gen. Tax Rate	Calc. Aid Pay Amount	Taxing Jurisdiction Type	Code	Description
FILE NO: P 1572 *			DATE OF PURCHASE: 08/23/1993			GRANTOR: DAVID STONE		
LEGAL DESCRIPTION: T29 R11-E S31 PT OF NESW				PARCEL NO: 0331 310001		CONTROL NO: 71698		
4.54	\$9,277.23	0.79436269	\$7,369.49					
				0	\$0.00	STAT	999999	STATE OF WISCONSIN
				0.00471110	\$34.72	CNTY	58	SHAWANO COUNTY
				0.00228140	\$16.81	MUNI	58006	TOWN OF ANIWA
				0.00776870	\$57.25	REG	586692	SCH D OF WITTENBERG-BIRNAMWOOD
				0.00127250	\$9.38	VTAE	001500	NORTH CENTRAL VTAE DISTRICT
<b>Parcel Total:</b>					<b>\$118.16</b>			

LEGAL DESCRIPTION: T29 R11-E S31 PT OF SESW				PARCEL NO: 0331 310001		CONTROL NO: 71699		
0.25	\$512.13	0.79436269	\$406.82					
				0	\$0.00	STAT	999999	STATE OF WISCONSIN
				0.00471110	\$1.92	CNTY	58	SHAWANO COUNTY
				0.00228140	\$0.93	MUNI	58006	TOWN OF ANIWA
				0.00776870	\$3.16	REG	586692	SCH D OF WITTENBERG-BIRNAMWOOD
				0.00127250	\$0.52	VTAE	001500	NORTH CENTRAL VTAE DISTRICT
<b>Parcel Total:</b>					<b>\$6.53</b>			



# State of Wisconsin / Department of Natural Resources

Tony Evers , Governor

, Secretary

2/5/2025

## Chapter 70.114 - Aids Payment Worksheet For Tax Year 2024(Payment Year 2025) - Payment Due January 31, 2025

5863 of 7093

LEGAL DESCRIPTION: T29 R11-E S31 PT OF SWSE                      PARCEL NO: 0331 430000                      CONTROL NO: 71700

3.85              \$7,870.34              0.79436269              \$6,251.91

0              \$0.00    STAT    999999              STATE OF WISCONSIN

0.00471110              \$29.45    CNTY    58              SHAWANO COUNTY

0.00228140              \$14.26    MUNI    58006              TOWN OF ANIWA

0.00776870              \$48.57    REG    586692              SCH D OF WITTENBERG-BIRNAMWOOD

0.00127250              \$7.96    VTAE    001500              NORTH CENTRAL VTAE DISTRICT

Parcel Total:              \$100.24

File Number Total:              \$224.93

FILE NO: P 1582 \*                      DATE OF PURCHASE: 12/22/1993                      GRANTOR: JOHN KRIHA

LEGAL DESCRIPTION: T29 R11-E S31 PT OF SENW                      PARCEL NO: 72094                      CONTROL NO: 72094

2.58              \$6,122.03              0.79436269              \$4,863.11

0              \$0.00    STAT    999999              STATE OF WISCONSIN

0.00471110              \$22.91    CNTY    58              SHAWANO COUNTY

0.00228140              \$11.09    MUNI    58006              TOWN OF ANIWA

0.00776870              \$37.78    REG    586692              SCH D OF WITTENBERG-BIRNAMWOOD

0.00127250              \$6.19    VTAE    001500              NORTH CENTRAL VTAE DISTRICT

Parcel Total:              \$77.97



# State of Wisconsin / Department of Natural Resources

Tony Evers , Governor

, Secretary

2/5/2025

## Chapter 70.114 - Aids Payment Worksheet For Tax Year 2024(Payment Year 2025) - Payment Due January 31, 2025

5864 of 7093

LEGAL DESCRIPTION: T29 R11-E S31 PT OF SWNW	PARCEL NO: 72106	CONTROL NO: 72106
---	------------------	-------------------

1.14	\$2,707.82	0.79436269	\$2,150.99	
------	------------	------------	------------	--

0	\$0.00	STAT	999999	STATE OF WISCONSIN
---	--------	------	--------	--------------------

0.00471110	\$10.13	CNTY	58	SHAWANO COUNTY
------------	---------	------	----	----------------

0.00228140	\$4.91	MUNI	58006	TOWN OF ANIWA
------------	--------	------	-------	---------------

0.00776870	\$16.71	REG	586692	SCH D OF WITTENBERG-BIRNAMWOOD
------------	---------	-----	--------	--------------------------------

0.00127250	\$2.74	VTAE	001500	NORTH CENTRAL VTAE DISTRICT
------------	--------	------	--------	-----------------------------

Parcel Total:	\$34.49
---------------	---------

File Number Total:	\$112.46
--------------------	----------

FILE NO: P 1584 *	DATE OF PURCHASE: 04/13/1994	GRANTOR: CHICAGO AND NORTHWESTERN
-------------------	------------------------------	-----------------------------------

LEGAL DESCRIPTION: T29 R11-E S18 PT OF NWNE	PARCEL NO: 77099	CONTROL NO: 77099
---	------------------	-------------------

2.87	\$1,792.66	0.79436269	\$1,424.02	
------	------------	------------	------------	--

0	\$0.00	STAT	999999	STATE OF WISCONSIN
---	--------	------	--------	--------------------

0.00471110	\$6.71	CNTY	58	SHAWANO COUNTY
------------	--------	------	----	----------------

0.00228140	\$3.25	MUNI	58006	TOWN OF ANIWA
------------	--------	------	-------	---------------

0.00844890	\$12.03	REG	340140	SCH D OF ANTIGO
------------	---------	-----	--------	-----------------

0.00127250	\$1.81	VTAE	001500	NORTH CENTRAL VTAE DISTRICT
------------	--------	------	--------	-----------------------------

Parcel Total:	\$23.80
---------------	---------



# State of Wisconsin / Department of Natural Resources

Tony Evers , Governor

, Secretary

2/5/2025

## Chapter 70.114 - Aids Payment Worksheet For Tax Year 2024(Payment Year 2025) - Payment Due January 31, 2025

5865 of 7093

LEGAL DESCRIPTION: T29 R11-E S18 PT OF NENE				PARCEL NO: 77100	CONTROL NO: 77100			
0.62	\$386.35	0.79436269	\$306.90					
				0	\$0.00	STAT	999999	STATE OF WISCONSIN
				0.00471110	\$1.45	CNTY	58	SHAWANO COUNTY
				0.00228140	\$0.70	MUNI	58006	TOWN OF ANIWA
				0.00844890	\$2.59	REG	340140	SCH D OF ANTIGO
				0.00127250	\$0.39	VTAE	001500	NORTH CENTRAL VTAE DISTRICT
Parcel Total:					\$5.13			

LEGAL DESCRIPTION: T29 R11-E S19 PT OF NWNE				PARCEL NO: 77101	CONTROL NO: 77101			
2.73	\$1,710.24	0.79436269	\$1,358.55					
				0	\$0.00	STAT	999999	STATE OF WISCONSIN
				0.00471110	\$6.40	CNTY	58	SHAWANO COUNTY
				0.00228140	\$3.10	MUNI	58006	TOWN OF ANIWA
				0.00776870	\$10.55	REG	586692	SCH D OF WITTENBERG-BIRNAMWOOD
				0.00127250	\$1.73	VTAE	001500	NORTH CENTRAL VTAE DISTRICT
Parcel Total:					\$21.78			

LEGAL DESCRIPTION: T29 R11-E S19 PT OF NENW				PARCEL NO: 77102	CONTROL NO: 77102			
0.36	\$226.66	0.79436269	\$180.05					
				0	\$0.00	STAT	999999	STATE OF WISCONSIN
				0.00471110	\$0.85	CNTY	58	SHAWANO COUNTY
				0.00228140	\$0.41	MUNI	58006	TOWN OF ANIWA
				0.00776870	\$1.40	REG	586692	SCH D OF WITTENBERG-BIRNAMWOOD
				0.00127250	\$0.23	VTAE	001500	NORTH CENTRAL VTAE DISTRICT
Parcel Total:					\$2.89			



# State of Wisconsin / Department of Natural Resources

Tony Evers , Governor

, Secretary

2/5/2025

## Chapter 70.114 - Aids Payment Worksheet For Tax Year 2024(Payment Year 2025) - Payment Due January 31, 2025

5866 of 7093

LEGAL DESCRIPTION: T29 R11-E S19 PT OF SENW				PARCEL NO: 77103				CONTROL NO: 77103			
3.18	\$1,983.26	0.79436269	\$1,575.43								
				0	\$0.00	STAT	999999	STATE OF WISCONSIN			
				0.00471110	\$7.42	CNTY	58	SHAWANO COUNTY			
				0.00228140	\$3.59	MUNI	58006	TOWN OF ANIWA			
				0.00776870	\$12.24	REG	586692	SCH D OF WITTENBERG-BIRNAMWOOD			
				0.00127250	\$2.00	VTAE	001500	NORTH CENTRAL VTAE DISTRICT			
				Parcel Total:	\$25.25						

LEGAL DESCRIPTION: T29 R11-E S19 PT OF NESW				PARCEL NO: 77104				CONTROL NO: 77104			
3.18	\$1,983.26	0.79436269	\$1,575.43								
				0	\$0.00	STAT	999999	STATE OF WISCONSIN			
				0.00471110	\$7.42	CNTY	58	SHAWANO COUNTY			
				0.00228140	\$3.59	MUNI	58006	TOWN OF ANIWA			
				0.00776870	\$12.24	REG	586692	SCH D OF WITTENBERG-BIRNAMWOOD			
				0.00127250	\$2.00	VTAE	001500	NORTH CENTRAL VTAE DISTRICT			
				Parcel Total:	\$25.25						

LEGAL DESCRIPTION: T29 R11-E S19 PT OF SESW				PARCEL NO: 77105				CONTROL NO: 77105			
3.18	\$1,983.26	0.79436269	\$1,575.43								
				0	\$0.00	STAT	999999	STATE OF WISCONSIN			
				0.00471110	\$7.42	CNTY	58	SHAWANO COUNTY			
				0.00228140	\$3.59	MUNI	58006	TOWN OF ANIWA			
				0.00776870	\$12.24	REG	586692	SCH D OF WITTENBERG-BIRNAMWOOD			
				0.00127250	\$2.00	VTAE	001500	NORTH CENTRAL VTAE DISTRICT			
				Parcel Total:	\$25.25						



# State of Wisconsin / Department of Natural Resources

Tony Evers , Governor

, Secretary

2/5/2025

## Chapter 70.114 - Aids Payment Worksheet For Tax Year 2024(Payment Year 2025) - Payment Due January 31, 2025

5867 of 7093

LEGAL DESCRIPTION: T29 R11-E S30 PT OF NWNW				PARCEL NO: 77106			CONTROL NO: 77106		
1.74	\$1,086.93	0.79436269	\$863.42	0	\$0.00	STAT	999999	STATE OF WISCONSIN	
				0.00471110	\$4.07	CNTY	58	SHAWANO COUNTY	
				0.00228140	\$1.97	MUNI	58006	TOWN OF ANIWA	
				0.00776870	\$6.71	REG	586692	SCH D OF WITTENBERG-BIRNAMWOOD	
				0.00127250	\$1.10	VTAE	001500	NORTH CENTRAL VTAE DISTRICT	
Parcel Total:					\$13.85				

LEGAL DESCRIPTION: T29 R11-E S30 PT OF NENW				PARCEL NO: 77107			CONTROL NO: 77107		
1.72	\$1,071.48	0.79436269	\$851.14	0	\$0.00	STAT	999999	STATE OF WISCONSIN	
				0.00471110	\$4.01	CNTY	58	SHAWANO COUNTY	
				0.00228140	\$1.94	MUNI	58006	TOWN OF ANIWA	
				0.00776870	\$6.61	REG	586692	SCH D OF WITTENBERG-BIRNAMWOOD	
				0.00127250	\$1.08	VTAE	001500	NORTH CENTRAL VTAE DISTRICT	
Parcel Total:					\$13.64				

File Number Total: \$156.84

Municipality Total: \$494.23



# State of Wisconsin / Department of Natural Resources

Tony Evers , Governor

, Secretary

2/5/2025

## Chapter 70.114 - Aids Payment Worksheet For Tax Year 2024(Payment Year 2025) - Payment Due January 31, 2025

5868 of 7093

DETAIL FOR TOWN OF BARTELME, SHAWANO COUNTY

Acres	Est. Adjust. Purch. Price	Level of Assessment	Adjusted Local Value	Net Gen. Tax Rate	Calc. Aid Pay Amount	Taxing Jurisdiction Type	Code	Description
FILE NO: P 1600 A			DATE OF PURCHASE: 02/24/1994			GRANTOR: CHICAGO & NORTH WESTERN TRNS		
LEGAL DESCRIPTION: T28 R13-E S31 PT OF SENE				PARCEL NO: 73310		CONTROL NO: 73338		
4.65	\$4,434.66	0.80116374	\$3,552.89					
				0	\$0.00	STAT	999999	STATE OF WISCONSIN
				0.00437560	\$15.55	CNTY	58	SHAWANO COUNTY
				0	\$0.00	MUNI	58008	TOWN OF BARTELME
				0.00708150	\$25.16	REG	580623	SCH D OF BOWLER
				0.00118190	\$4.20	VTAE	001500	NORTH CENTRAL VTAE DISTRICT
<b>Parcel Total:</b>					<b>\$44.91</b>			

LEGAL DESCRIPTION: T28 R13-E S31 PT OF SWNE				PARCEL NO: 73311		CONTROL NO: 73339		
3.04	\$2,894.52	0.80116374	\$2,318.99					
				0	\$0.00	STAT	999999	STATE OF WISCONSIN
				0.00437560	\$10.15	CNTY	58	SHAWANO COUNTY
				0	\$0.00	MUNI	58008	TOWN OF BARTELME
				0.00708150	\$16.42	REG	580623	SCH D OF BOWLER
				0.00118190	\$2.74	VTAE	001500	NORTH CENTRAL VTAE DISTRICT
<b>Parcel Total:</b>					<b>\$29.31</b>			





# State of Wisconsin / Department of Natural Resources

Tony Evers , Governor

, Secretary

2/5/2025

## Chapter 70.114 - Aids Payment Worksheet For Tax Year 2024(Payment Year 2025) - Payment Due January 31, 2025

5869 of 7093

LEGAL DESCRIPTION: T28 R13-E S32 PT OF SENE				PARCEL NO: 73312				CONTROL NO: 73340	
3.02	\$2,879.04	0.80116374	\$2,306.59						
				0	\$0.00	STAT	999999	STATE OF WISCONSIN	
				0.00437560	\$10.09	CNTY	58	SHAWANO COUNTY	
				0	\$0.00	MUNI	58008	TOWN OF BARTELME	
				0.00708150	\$16.33	REG	580623	SCH D OF BOWLER	
				0.00118190	\$2.73	VTAE	001500	NORTH CENTRAL VTAE DISTRICT	
Parcel Total:					\$29.15				

LEGAL DESCRIPTION: T28 R13-E S32 PT OF SENW				PARCEL NO: 73313				CONTROL NO: 73341	
4.62	\$4,403.70	0.80116374	\$3,528.08						
				0	\$0.00	STAT	999999	STATE OF WISCONSIN	
				0.00437560	\$15.44	CNTY	58	SHAWANO COUNTY	
				0	\$0.00	MUNI	58008	TOWN OF BARTELME	
				0.00708150	\$24.98	REG	580623	SCH D OF BOWLER	
				0.00118190	\$4.17	VTAE	001500	NORTH CENTRAL VTAE DISTRICT	
Parcel Total:					\$44.59				

LEGAL DESCRIPTION: T28 R13-E S32 PT OF SWNE				PARCEL NO: 73314				CONTROL NO: 73342	
3.02	\$2,879.04	0.80116374	\$2,306.59						
				0	\$0.00	STAT	999999	STATE OF WISCONSIN	
				0.00437560	\$10.09	CNTY	58	SHAWANO COUNTY	
				0	\$0.00	MUNI	58008	TOWN OF BARTELME	
				0.00708150	\$16.33	REG	580623	SCH D OF BOWLER	
				0.00118190	\$2.73	VTAE	001500	NORTH CENTRAL VTAE DISTRICT	
Parcel Total:					\$29.15				



# State of Wisconsin / Department of Natural Resources

Tony Evers , Governor

, Secretary

2/5/2025

## Chapter 70.114 - Aids Payment Worksheet For Tax Year 2024(Payment Year 2025) - Payment Due January 31, 2025

5870 of 7093

LEGAL DESCRIPTION: T28 R13-E S32 PT OF SWNW	PARCEL NO: 73315	CONTROL NO: 73343
---	------------------	-------------------

4.64	\$4,426.92	0.80116374	\$3,546.69	
------	------------	------------	------------	--

0	\$0.00	STAT	999999	STATE OF WISCONSIN
0.00437560	\$15.52	CNTY	58	SHAWANO COUNTY
0	\$0.00	MUNI	58008	TOWN OF BARTELME
0.00708150	\$25.12	REG	580623	SCH D OF BOWLER
0.00118190	\$4.19	VTAE	001500	NORTH CENTRAL VTAE DISTRICT

Parcel Total:	\$44.83	
---------------	---------	--

LEGAL DESCRIPTION: T28 R13-E S33 PT OF NENE	PARCEL NO: 73316	CONTROL NO: 73344
---	------------------	-------------------

3	\$2,863.57	0.80116374	\$2,294.18	
---	------------	------------	------------	--

0	\$0.00	STAT	999999	STATE OF WISCONSIN
0.00437560	\$10.04	CNTY	58	SHAWANO COUNTY
0	\$0.00	MUNI	58008	TOWN OF BARTELME
0.00708150	\$16.25	REG	580623	SCH D OF BOWLER
0.00118190	\$2.71	VTAE	001500	NORTH CENTRAL VTAE DISTRICT

Parcel Total:	\$29.00	
---------------	---------	--

LEGAL DESCRIPTION: T28 R13-E S33 PT OF NENW	PARCEL NO: 73317	CONTROL NO: 73345
---	------------------	-------------------

1.21	\$1,153.17	0.80116374	\$923.87	
------	------------	------------	----------	--

0	\$0.00	STAT	999999	STATE OF WISCONSIN
0.00437560	\$4.04	CNTY	58	SHAWANO COUNTY
0	\$0.00	MUNI	58008	TOWN OF BARTELME
0.00708150	\$6.54	REG	580623	SCH D OF BOWLER
0.00118190	\$1.09	VTAE	001500	NORTH CENTRAL VTAE DISTRICT

Parcel Total:	\$11.67	
---------------	---------	--



# State of Wisconsin / Department of Natural Resources

Tony Evers , Governor

, Secretary

2/5/2025

## Chapter 70.114 - Aids Payment Worksheet For Tax Year 2024(Payment Year 2025) - Payment Due January 31, 2025

5871 of 7093

LEGAL DESCRIPTION: T28 R13-E S33 PT OF NWNE				PARCEL NO: 73318				CONTROL NO: 73346			
3	\$2,863.57	0.80116374	\$2,294.18								
				0	\$0.00	STAT	999999	STATE OF WISCONSIN			
				0.00437560	\$10.04	CNTY	58	SHAWANO COUNTY			
				0	\$0.00	MUNI	58008	TOWN OF BARTELME			
				0.00708150	\$16.25	REG	580623	SCH D OF BOWLER			
				0.00118190	\$2.71	VTAE	001500	NORTH CENTRAL VTAE DISTRICT			
Parcel Total:					\$29.00						

LEGAL DESCRIPTION: T28 R13-E S33 PT OF NWNW				PARCEL NO: 73319				CONTROL NO: 73347			
0.57	\$541.76	0.80116374	\$434.03								
				0	\$0.00	STAT	999999	STATE OF WISCONSIN			
				0.00437560	\$1.90	CNTY	58	SHAWANO COUNTY			
				0	\$0.00	MUNI	58008	TOWN OF BARTELME			
				0.00708150	\$3.07	REG	580623	SCH D OF BOWLER			
				0.00118190	\$0.51	VTAE	001500	NORTH CENTRAL VTAE DISTRICT			
Parcel Total:					\$5.48						

LEGAL DESCRIPTION: T28 R13-E S33 PT OF SENW				PARCEL NO: 73320				CONTROL NO: 73348			
1.79	\$1,702.66	0.80116374	\$1,364.11								
				0	\$0.00	STAT	999999	STATE OF WISCONSIN			
				0.00437560	\$5.97	CNTY	58	SHAWANO COUNTY			
				0	\$0.00	MUNI	58008	TOWN OF BARTELME			
				0.00708150	\$9.66	REG	580623	SCH D OF BOWLER			
				0.00118190	\$1.61	VTAE	001500	NORTH CENTRAL VTAE DISTRICT			
Parcel Total:					\$17.24						



# State of Wisconsin / Department of Natural Resources

Tony Evers , Governor

, Secretary

2/5/2025

## Chapter 70.114 - Aids Payment Worksheet For Tax Year 2024(Payment Year 2025) - Payment Due January 31, 2025

5872 of 7093

LEGAL DESCRIPTION: T28 R13-E S33 PT OF SWNW				PARCEL NO: 73321		CONTROL NO: 73349		
2.45	\$2,337.29	0.80116374	\$1,872.55					
				0	\$0.00	STAT	999999	STATE OF WISCONSIN
				0.00437560	\$8.19	CNTY	58	SHAWANO COUNTY
				0	\$0.00	MUNI	58008	TOWN OF BARTELME
				0.00708150	\$13.26	REG	580623	SCH D OF BOWLER
				0.00118190	\$2.21	VTAE	001500	NORTH CENTRAL VTAE DISTRICT
Parcel Total:					\$23.66			

LEGAL DESCRIPTION: T28 R13-E S34 PT OF NENW				PARCEL NO: 73322		CONTROL NO: 73350		
1.39	\$1,323.43	0.80116374	\$1,060.29					
				0	\$0.00	STAT	999999	STATE OF WISCONSIN
				0.00437560	\$4.64	CNTY	58	SHAWANO COUNTY
				0	\$0.00	MUNI	58008	TOWN OF BARTELME
				0.00708150	\$7.51	REG	580623	SCH D OF BOWLER
				0.00118190	\$1.25	VTAE	001500	NORTH CENTRAL VTAE DISTRICT
Parcel Total:					\$13.40			

LEGAL DESCRIPTION: T28 R13-E S34 PT OF NWNW				PARCEL NO: 73323		CONTROL NO: 73351		
3.18	\$3,033.83	0.80116374	\$2,430.60					
				0	\$0.00	STAT	999999	STATE OF WISCONSIN
				0.00437560	\$10.64	CNTY	58	SHAWANO COUNTY
				0	\$0.00	MUNI	58008	TOWN OF BARTELME
				0.00708150	\$17.21	REG	580623	SCH D OF BOWLER
				0.00118190	\$2.87	VTAE	001500	NORTH CENTRAL VTAE DISTRICT
Parcel Total:					\$30.72			



# State of Wisconsin / Department of Natural Resources

Tony Evers , Governor

, Secretary

2/5/2025

## Chapter 70.114 - Aids Payment Worksheet For Tax Year 2024(Payment Year 2025) - Payment Due January 31, 2025

5873 of 7093

LEGAL DESCRIPTION: T28 R13-E S34 PT OF SENE				PARCEL NO: 73324				CONTROL NO: 73352	
3.08	\$2,933.22	0.80116374	\$2,349.99						
				0	\$0.00	STAT	999999	STATE OF WISCONSIN	
				0.00437560	\$10.28	CNTY	58	SHAWANO COUNTY	
				0	\$0.00	MUNI	58008	TOWN OF BARTELME	
				0.00708150	\$16.64	REG	580623	SCH D OF BOWLER	
				0.00118190	\$2.78	VTAE	001500	NORTH CENTRAL VTAE DISTRICT	
Parcel Total:					\$29.70				

LEGAL DESCRIPTION: T28 R13-E S34 PT OF SENW				PARCEL NO: 73325				CONTROL NO: 73353	
1.7	\$1,617.53	0.80116374	\$1,295.90						
				0	\$0.00	STAT	999999	STATE OF WISCONSIN	
				0.00437560	\$5.67	CNTY	58	SHAWANO COUNTY	
				0	\$0.00	MUNI	58008	TOWN OF BARTELME	
				0.00708150	\$9.18	REG	580623	SCH D OF BOWLER	
				0.00118190	\$1.53	VTAE	001500	NORTH CENTRAL VTAE DISTRICT	
Parcel Total:					\$16.38				

LEGAL DESCRIPTION: T28 R13-E S34 PT OF SWNE				PARCEL NO: 73326				CONTROL NO: 73354	
3.09	\$2,948.70	0.80116374	\$2,362.39						
				0	\$0.00	STAT	999999	STATE OF WISCONSIN	
				0.00437560	\$10.34	CNTY	58	SHAWANO COUNTY	
				0	\$0.00	MUNI	58008	TOWN OF BARTELME	
				0.00708150	\$16.73	REG	580623	SCH D OF BOWLER	
				0.00118190	\$2.79	VTAE	001500	NORTH CENTRAL VTAE DISTRICT	
Parcel Total:					\$29.86				



# State of Wisconsin / Department of Natural Resources

Tony Evers , Governor

, Secretary

2/5/2025

## Chapter 70.114 - Aids Payment Worksheet For Tax Year 2024(Payment Year 2025) - Payment Due January 31, 2025

5874 of 7093

LEGAL DESCRIPTION: T28 R13-E S35 PT OF NESE				PARCEL NO: 73327				CONTROL NO: 73355	
5.18	\$4,937.72	0.80116374	\$3,955.92						
				0	\$0.00	STAT	999999	STATE OF WISCONSIN	
				0.00437560	\$17.31	CNTY	58	SHAWANO COUNTY	
				0	\$0.00	MUNI	58008	TOWN OF BARTELME	
				0.00708150	\$28.01	REG	580623	SCH D OF BOWLER	
				0.00118190	\$4.68	VTAE	001500	NORTH CENTRAL VTAE DISTRICT	
Parcel Total:					\$50.00				

LEGAL DESCRIPTION: T28 R13-E S35 PT OF NESW				PARCEL NO: 73328				CONTROL NO: 73356	
1.05	\$998.38	0.80116374	\$799.86						
				0	\$0.00	STAT	999999	STATE OF WISCONSIN	
				0.00437560	\$3.50	CNTY	58	SHAWANO COUNTY	
				0	\$0.00	MUNI	58008	TOWN OF BARTELME	
				0.00708150	\$5.66	REG	580623	SCH D OF BOWLER	
				0.00118190	\$0.95	VTAE	001500	NORTH CENTRAL VTAE DISTRICT	
Parcel Total:					\$10.11				

LEGAL DESCRIPTION: T28 R13-E S35 PT OF NWSE				PARCEL NO: 73329				CONTROL NO: 73357	
3.16	\$3,010.61	0.80116374	\$2,411.99						
				0	\$0.00	STAT	999999	STATE OF WISCONSIN	
				0.00437560	\$10.55	CNTY	58	SHAWANO COUNTY	
				0	\$0.00	MUNI	58008	TOWN OF BARTELME	
				0.00708150	\$17.08	REG	580623	SCH D OF BOWLER	
				0.00118190	\$2.85	VTAE	001500	NORTH CENTRAL VTAE DISTRICT	
Parcel Total:					\$30.48				



# State of Wisconsin / Department of Natural Resources

Tony Evers , Governor

, Secretary

2/5/2025

## Chapter 70.114 - Aids Payment Worksheet For Tax Year 2024(Payment Year 2025) - Payment Due January 31, 2025

5875 of 7093

LEGAL DESCRIPTION: T28 R13-E S35 PT OF SENW	PARCEL NO: 73330	CONTROL NO: 73358
---	------------------	-------------------

2.04	\$1,942.58	0.80116374	\$1,556.33	
------	------------	------------	------------	--

0	\$0.00	STAT	999999	STATE OF WISCONSIN
0.00437560	\$6.81	CNTY	58	SHAWANO COUNTY
0	\$0.00	MUNI	58008	TOWN OF BARTELME
0.00708150	\$11.02	REG	580623	SCH D OF BOWLER
0.00118190	\$1.84	VTAE	001500	NORTH CENTRAL VTAE DISTRICT

Parcel Total:	\$19.67	
---------------	---------	--

LEGAL DESCRIPTION: T28 R13-E S35 PT OF SWNW	PARCEL NO: 73331	CONTROL NO: 73359
---	------------------	-------------------

3.14	\$2,995.13	0.80116374	\$2,399.59	
------	------------	------------	------------	--

0	\$0.00	STAT	999999	STATE OF WISCONSIN
0.00437560	\$10.50	CNTY	58	SHAWANO COUNTY
0	\$0.00	MUNI	58008	TOWN OF BARTELME
0.00708150	\$16.99	REG	580623	SCH D OF BOWLER
0.00118190	\$2.84	VTAE	001500	NORTH CENTRAL VTAE DISTRICT

Parcel Total:	\$30.33	
---------------	---------	--

LEGAL DESCRIPTION: T28 R13-E S36 PT OF NESW	PARCEL NO: 73332	CONTROL NO: 73360
---	------------------	-------------------

0.72	\$688.80	0.80116374	\$551.84	
------	----------	------------	----------	--

0	\$0.00	STAT	999999	STATE OF WISCONSIN
0.00437560	\$2.41	CNTY	58	SHAWANO COUNTY
0	\$0.00	MUNI	58008	TOWN OF BARTELME
0.00708150	\$3.91	REG	580623	SCH D OF BOWLER
0.00118190	\$0.65	VTAE	001500	NORTH CENTRAL VTAE DISTRICT

Parcel Total:	\$6.97	
---------------	--------	--



# State of Wisconsin / Department of Natural Resources

Tony Evers , Governor

, Secretary

2/5/2025

## Chapter 70.114 - Aids Payment Worksheet For Tax Year 2024(Payment Year 2025) - Payment Due January 31, 2025

5876 of 7093

LEGAL DESCRIPTION: T28 R13-E S36 PT OF NWSW				PARCEL NO: 73333				CONTROL NO: 73361	
12.7	\$12,096.63	0.80116374	\$9,691.38						
				0	\$0.00	STAT	999999	STATE OF WISCONSIN	
				0.00437560	\$42.41	CNTY	58	SHAWANO COUNTY	
				0	\$0.00	MUNI	58008	TOWN OF BARTELME	
				0.00708150	\$68.63	REG	580623	SCH D OF BOWLER	
				0.00118190	\$11.45	VTAE	001500	NORTH CENTRAL VTAE DISTRICT	
Parcel Total:					\$122.49				

LEGAL DESCRIPTION: T28 R13-E S36 PT OF SESE				PARCEL NO: 73334				CONTROL NO: 73362	
1.67	\$1,594.31	0.80116374	\$1,277.30						
				0	\$0.00	STAT	999999	STATE OF WISCONSIN	
				0.00437560	\$5.59	CNTY	58	SHAWANO COUNTY	
				0	\$0.00	MUNI	58008	TOWN OF BARTELME	
				0.00708150	\$9.05	REG	580623	SCH D OF BOWLER	
				0.00118190	\$1.51	VTAE	001500	NORTH CENTRAL VTAE DISTRICT	
Parcel Total:					\$16.15				

LEGAL DESCRIPTION: T28 R13-E S36 PT OF SESW				PARCEL NO: 73335				CONTROL NO: 73363	
2.61	\$2,492.08	0.80116374	\$1,996.56						
				0	\$0.00	STAT	999999	STATE OF WISCONSIN	
				0.00437560	\$8.74	CNTY	58	SHAWANO COUNTY	
				0	\$0.00	MUNI	58008	TOWN OF BARTELME	
				0.00708150	\$14.14	REG	580623	SCH D OF BOWLER	
				0.00118190	\$2.36	VTAE	001500	NORTH CENTRAL VTAE DISTRICT	
Parcel Total:					\$25.24				





# State of Wisconsin / Department of Natural Resources

Tony Evers , Governor

, Secretary

2/5/2025

## Chapter 70.114 - Aids Payment Worksheet For Tax Year 2024(Payment Year 2025) - Payment Due January 31, 2025

5877 of 7093

LEGAL DESCRIPTION: T28 R13-E S36 PT OF SWSE                      PARCEL NO: 73336                      CONTROL NO: 73364

3.31            \$3,157.66            0.80116374            \$2,529.80

0            \$0.00    STAT    999999    STATE OF WISCONSIN

0.00437560            \$11.07    CNTY    58            SHAWANO COUNTY

0            \$0.00    MUNI    58008        TOWN OF BARTELME

0.00708150            \$17.91    REG    580623        SCH D OF BOWLER

0.00118190            \$2.99    VTAE    001500        NORTH CENTRAL VTAE DISTRICT

Parcel Total:                      \$31.97

File Number Total:                      \$801.46

Municipality Total:                      \$801.46



# State of Wisconsin / Department of Natural Resources

Tony Evers , Governor

, Secretary

2/5/2025

## Chapter 70.114 - Aids Payment Worksheet For Tax Year 2024(Payment Year 2025) - Payment Due January 31, 2025

5878 of 7093

DETAIL FOR TOWN OF BIRNAMWOOD, SHAWANO COUNTY

Acres	Est. Adjust. Purch. Price	Level of Assessment	Adjusted Local Value	Net Gen. Tax Rate	Calc. Aid Pay Amount	Taxing Jurisdiction Type	Code	Description
FILE NO: P 1584 *			DATE OF PURCHASE: 04/13/1994			GRANTOR: CHICAGO AND NORTHWESTERN		
LEGAL DESCRIPTION: T28 R11-E S07 PT OF NWSE				PARCEL NO: 77086		CONTROL NO: 77086		
3.12	\$1,591.00	0.70903374	\$1,128.08					
				0	\$0.00	STAT	999999	STATE OF WISCONSIN
				0.00497540	\$5.61	CNTY	58	SHAWANO COUNTY
				0.00192770	\$2.17	MUNI	58012	TOWN OF BIRNAMWOOD
				0.00820460	\$9.26	REG	586692	SCH D OF WITTENBERG-BIRNAMWOOD
				0.00134380	\$1.52	VTAE	001500	NORTH CENTRAL VTAE DISTRICT
<b>Parcel Total:</b>					<b>\$18.56</b>			

LEGAL DESCRIPTION: T28 R11-E S07 PT OF SWSE				PARCEL NO: 77087		CONTROL NO: 77087		
3.05	\$1,557.33	0.70903374	\$1,104.20					
				0	\$0.00	STAT	999999	STATE OF WISCONSIN
				0.00497540	\$5.49	CNTY	58	SHAWANO COUNTY
				0.00192770	\$2.13	MUNI	58012	TOWN OF BIRNAMWOOD
				0.00820460	\$9.06	REG	586692	SCH D OF WITTENBERG-BIRNAMWOOD
				0.00134380	\$1.48	VTAE	001500	NORTH CENTRAL VTAE DISTRICT
<b>Parcel Total:</b>					<b>\$18.16</b>			



# State of Wisconsin / Department of Natural Resources

Tony Evers , Governor

, Secretary

2/5/2025

## Chapter 70.114 - Aids Payment Worksheet For Tax Year 2024(Payment Year 2025) - Payment Due January 31, 2025

5879 of 7093

LEGAL DESCRIPTION: T28 R11-E S18 PT OF NWNE	PARCEL NO: 77088	CONTROL NO: 77088
---	------------------	-------------------

3.08	\$1,569.96	0.70903374	\$1,113.15	
------	------------	------------	------------	--

0	\$0.00	STAT	999999	STATE OF WISCONSIN
0.00497540	\$5.54	CNTY	58	SHAWANO COUNTY
0.00192770	\$2.15	MUNI	58012	TOWN OF BIRNAMWOOD
0.00820460	\$9.13	REG	586692	SCH D OF WITTENBERG-BIRNAMWOOD
0.00134380	\$1.50	VTAE	001500	NORTH CENTRAL VTAE DISTRICT

Parcel Total:	\$18.32
---------------	---------

LEGAL DESCRIPTION: T28 R11-E S18 PT OF SWNE	PARCEL NO: 77089	CONTROL NO: 77089
---	------------------	-------------------

3.1	\$1,582.59	0.70903374	\$1,122.11	
-----	------------	------------	------------	--

0	\$0.00	STAT	999999	STATE OF WISCONSIN
0.00497540	\$5.58	CNTY	58	SHAWANO COUNTY
0.00192770	\$2.16	MUNI	58012	TOWN OF BIRNAMWOOD
0.00820460	\$9.21	REG	586692	SCH D OF WITTENBERG-BIRNAMWOOD
0.00134380	\$1.51	VTAE	001500	NORTH CENTRAL VTAE DISTRICT

Parcel Total:	\$18.46
---------------	---------

LEGAL DESCRIPTION: T28 R11-E S18 PT OF NWSE	PARCEL NO: 77090	CONTROL NO: 77090
---	------------------	-------------------

3.08	\$1,569.96	0.70903374	\$1,113.15	
------	------------	------------	------------	--

0	\$0.00	STAT	999999	STATE OF WISCONSIN
0.00497540	\$5.54	CNTY	58	SHAWANO COUNTY
0.00192770	\$2.15	MUNI	58012	TOWN OF BIRNAMWOOD
0.00820460	\$9.13	REG	586692	SCH D OF WITTENBERG-BIRNAMWOOD
0.00134380	\$1.50	VTAE	001500	NORTH CENTRAL VTAE DISTRICT

Parcel Total:	\$18.32
---------------	---------



# State of Wisconsin / Department of Natural Resources

Tony Evers , Governor

, Secretary

2/5/2025

## Chapter 70.114 - Aids Payment Worksheet For Tax Year 2024(Payment Year 2025) - Payment Due January 31, 2025

5880 of 7093

LEGAL DESCRIPTION: T28 R11-E S18 PT OF SWSE				PARCEL NO: 77091				CONTROL NO: 77091			
3.19	\$1,628.89	0.70903374	\$1,154.93								
				0	\$0.00	STAT	999999	STATE OF WISCONSIN			
				0.00497540	\$5.75	CNTY	58	SHAWANO COUNTY			
				0.00192770	\$2.23	MUNI	58012	TOWN OF BIRNAMWOOD			
				0.00820460	\$9.48	REG	586692	SCH D OF WITTENBERG-BIRNAMWOOD			
				0.00134380	\$1.55	VTAE	001500	NORTH CENTRAL VTAE DISTRICT			
Parcel Total:					\$19.01						

LEGAL DESCRIPTION: T28 R11-E S19 PT OF NWNE				PARCEL NO: 77092				CONTROL NO: 77092			
3.17	\$1,616.26	0.70903374	\$1,145.98								
				0	\$0.00	STAT	999999	STATE OF WISCONSIN			
				0.00497540	\$5.70	CNTY	58	SHAWANO COUNTY			
				0.00192770	\$2.21	MUNI	58012	TOWN OF BIRNAMWOOD			
				0.00820460	\$9.40	REG	586692	SCH D OF WITTENBERG-BIRNAMWOOD			
				0.00134380	\$1.54	VTAE	001500	NORTH CENTRAL VTAE DISTRICT			
Parcel Total:					\$18.85						

LEGAL DESCRIPTION: T28 R11-E S19 PT OF NENW				PARCEL NO: 77093				CONTROL NO: 77093			
0.5	\$256.75	0.70903374	\$182.04								
				0	\$0.00	STAT	999999	STATE OF WISCONSIN			
				0.00497540	\$0.91	CNTY	58	SHAWANO COUNTY			
				0.00192770	\$0.35	MUNI	58012	TOWN OF BIRNAMWOOD			
				0.00820460	\$1.49	REG	586692	SCH D OF WITTENBERG-BIRNAMWOOD			
				0.00134380	\$0.24	VTAE	001500	NORTH CENTRAL VTAE DISTRICT			
Parcel Total:					\$2.99						



# State of Wisconsin / Department of Natural Resources

Tony Evers , Governor

, Secretary

2/5/2025

## Chapter 70.114 - Aids Payment Worksheet For Tax Year 2024(Payment Year 2025) - Payment Due January 31, 2025

5881 of 7093

LEGAL DESCRIPTION: T28 R11-E S19 PT OF SENW				PARCEL NO: 77094				CONTROL NO: 77094			
2.7	\$1,376.34	0.70903374	\$975.88								
				0	\$0.00	STAT	999999	STATE OF WISCONSIN			
				0.00497540	\$4.86	CNTY	58	SHAWANO COUNTY			
				0.00192770	\$1.88	MUNI	58012	TOWN OF BIRNAMWOOD			
				0.00820460	\$8.01	REG	586692	SCH D OF WITTENBERG-BIRNAMWOOD			
				0.00134380	\$1.31	VTAE	001500	NORTH CENTRAL VTAE DISTRICT			
				Parcel Total:		\$16.06					

LEGAL DESCRIPTION: T28 R11-E S19 PT OF NESW				PARCEL NO: 77095				CONTROL NO: 77095			
0.25	\$126.27	0.70903374	\$89.53								
				0	\$0.00	STAT	999999	STATE OF WISCONSIN			
				0.00497540	\$0.45	CNTY	58	SHAWANO COUNTY			
				0.00192770	\$0.17	MUNI	58012	TOWN OF BIRNAMWOOD			
				0.00820460	\$0.73	REG	586692	SCH D OF WITTENBERG-BIRNAMWOOD			
				0.00134380	\$0.12	VTAE	001500	NORTH CENTRAL VTAE DISTRICT			
				Parcel Total:		\$1.47					

LEGAL DESCRIPTION: T28 R11-E S19 PT OF NWSE				PARCEL NO: 77096				CONTROL NO: 77096			
2.85	\$1,452.11	0.70903374	\$1,029.59								
				0	\$0.00	STAT	999999	STATE OF WISCONSIN			
				0.00497540	\$5.12	CNTY	58	SHAWANO COUNTY			
				0.00192770	\$1.98	MUNI	58012	TOWN OF BIRNAMWOOD			
				0.00820460	\$8.45	REG	586692	SCH D OF WITTENBERG-BIRNAMWOOD			
				0.00134380	\$1.38	VTAE	001500	NORTH CENTRAL VTAE DISTRICT			
				Parcel Total:		\$16.93					



# State of Wisconsin / Department of Natural Resources

Tony Evers , Governor

, Secretary

2/5/2025

## Chapter 70.114 - Aids Payment Worksheet For Tax Year 2024(Payment Year 2025) - Payment Due January 31, 2025

5882 of 7093

LEGAL DESCRIPTION: T28 R11-E S19 PT OF SWSE	PARCEL NO: 77097	CONTROL NO: 77097
---	------------------	-------------------

3	\$1,532.08	0.70903374	\$1,086.30	
---	------------	------------	------------	--

0	\$0.00	STAT	999999	STATE OF WISCONSIN
0.00497540	\$5.40	CNTY	58	SHAWANO COUNTY
0.00192770	\$2.09	MUNI	58012	TOWN OF BIRNAMWOOD
0.00820460	\$8.91	REG	586692	SCH D OF WITTENBERG-BIRNAMWOOD
0.00134380	\$1.46	VTAE	001500	NORTH CENTRAL VTAE DISTRICT

Parcel Total:	\$17.86
---------------	---------

File Number Total:	\$184.99
--------------------	----------

FILE NO: P 1584 B	DATE OF PURCHASE: 03/24/1998	GRANTOR: CHICAGO AND NORTHWESTERN
-------------------	------------------------------	-----------------------------------

LEGAL DESCRIPTION: T28 R11-E S19 PT OF SWNE	PARCEL NO: 080198	CONTROL NO: 80198
---	-------------------	-------------------

0.25	\$88.22	0.70903374	\$62.55	
------	---------	------------	---------	--

0	\$0.00	STAT	999999	STATE OF WISCONSIN
0.00497540	\$0.31	CNTY	58	SHAWANO COUNTY
0.00192770	\$0.12	MUNI	58012	TOWN OF BIRNAMWOOD
0.00820460	\$0.51	REG	586692	SCH D OF WITTENBERG-BIRNAMWOOD
0.00134380	\$0.08	VTAE	001500	NORTH CENTRAL VTAE DISTRICT

Parcel Total:	\$1.02
---------------	--------

File Number Total:	\$1.02
--------------------	--------



# State of Wisconsin / Department of Natural Resources

Tony Evers , Governor

, Secretary

2/5/2025

## Chapter 70.114 - Aids Payment Worksheet For Tax Year 2024(Payment Year 2025) - Payment Due January 31, 2025

5883 of 7093

FILE NO: P 1600 A				DATE OF PURCHASE: 02/24/1994				GRANTOR: CHICAGO & NORTH WESTERN TRNS			
LEGAL DESCRIPTION: T28 R11-E S30 PT OF NWNE				PARCEL NO: 73204				CONTROL NO: 73226			
3.02	\$1,680.14	0.70903374	\$1,191.28								
				0	\$0.00	STAT	999999	STATE OF WISCONSIN			
				0.00497540	\$5.93	CNTY	58	SHAWANO COUNTY			
				0.00192770	\$2.30	MUNI	58012	TOWN OF BIRNAMWOOD			
				0.00820460	\$9.77	REG	586692	SCH D OF WITTENBERG-BIRNAMWOOD			
				0.00134380	\$1.60	VTAE	001500	NORTH CENTRAL VTAE DISTRICT			
				Parcel Total:	\$19.60						

LEGAL DESCRIPTION: T28 R11-E S30 PT OF SWNE				PARCEL NO: 73205				CONTROL NO: 73227			
3.02	\$1,680.14	0.70903374	\$1,191.28								
				0	\$0.00	STAT	999999	STATE OF WISCONSIN			
				0.00497540	\$5.93	CNTY	58	SHAWANO COUNTY			
				0.00192770	\$2.30	MUNI	58012	TOWN OF BIRNAMWOOD			
				0.00820460	\$9.77	REG	586692	SCH D OF WITTENBERG-BIRNAMWOOD			
				0.00134380	\$1.60	VTAE	001500	NORTH CENTRAL VTAE DISTRICT			
				Parcel Total:	\$19.60						



# State of Wisconsin / Department of Natural Resources

Tony Evers , Governor

, Secretary

2/5/2025

## Chapter 70.114 - Aids Payment Worksheet For Tax Year 2024(Payment Year 2025) - Payment Due January 31, 2025


5884 of 7093

LEGAL DESCRIPTION: T28 R11-E S32 PT OF SESE				PARCEL NO: 73206				CONTROL NO: 73228			
3.06	\$1,702.73	0.70903374	\$1,207.29	0	\$0.00	STAT	999999	STATE OF WISCONSIN			
				0.00497540	\$6.01	CNTY	58	SHAWANO COUNTY			
				0.00192770	\$2.33	MUNI	58012	TOWN OF BIRNAMWOOD			
				0.00820460	\$9.91	REG	586692	SCH D OF WITTENBERG-BIRNAMWOOD			
				0.00134380	\$1.62	VTAE	001500	NORTH CENTRAL VTAE DISTRICT			
Parcel Total:					\$19.87						

LEGAL DESCRIPTION: T28 R11-E S32 PT OF SWSE				PARCEL NO: 73207				CONTROL NO: 73229			
3.05	\$1,698.21	0.70903374	\$1,204.09	0	\$0.00	STAT	999999	STATE OF WISCONSIN			
				0.00497540	\$5.99	CNTY	58	SHAWANO COUNTY			
				0.00192770	\$2.32	MUNI	58012	TOWN OF BIRNAMWOOD			
				0.00820460	\$9.88	REG	586692	SCH D OF WITTENBERG-BIRNAMWOOD			
				0.00134380	\$1.62	VTAE	001500	NORTH CENTRAL VTAE DISTRICT			
Parcel Total:					\$19.81						

LEGAL DESCRIPTION: T28 R11-E S33 PT OF SESE				PARCEL NO: 73208				CONTROL NO: 73230			
3.04	\$1,689.18	0.70903374	\$1,197.68	0	\$0.00	STAT	999999	STATE OF WISCONSIN			
				0.00497540	\$5.96	CNTY	58	SHAWANO COUNTY			
				0.00192770	\$2.31	MUNI	58012	TOWN OF BIRNAMWOOD			
				0.00820460	\$9.83	REG	586692	SCH D OF WITTENBERG-BIRNAMWOOD			
				0.00134380	\$1.61	VTAE	001500	NORTH CENTRAL VTAE DISTRICT			
Parcel Total:					\$19.71						





# State of Wisconsin / Department of Natural Resources

Tony Evers , Governor

, Secretary

2/5/2025

## Chapter 70.114 - Aids Payment Worksheet For Tax Year 2024(Payment Year 2025) - Payment Due January 31, 2025

5885 of 7093

LEGAL DESCRIPTION: T28 R11-E S33 PT OF SESW	PARCEL NO: 73209	CONTROL NO: 73231
---	------------------	-------------------

2.98	\$1,657.56	0.70903374	\$1,175.27			
------	------------	------------	------------	--	--	--

0	\$0.00	STAT	999999	STATE OF WISCONSIN
0.00497540	\$5.85	CNTY	58	SHAWANO COUNTY
0.00192770	\$2.27	MUNI	58012	TOWN OF BIRNAMWOOD
0.00820460	\$9.64	REG	586692	SCH D OF WITTENBERG-BIRNAMWOOD
0.00134380	\$1.58	VTAE	001500	NORTH CENTRAL VTAE DISTRICT

Parcel Total:	\$19.34	
---------------	---------	--

LEGAL DESCRIPTION: T28 R11-E S33 PT OF SWSE	PARCEL NO: 73210	CONTROL NO: 73232
---	------------------	-------------------

3.04	\$1,689.18	0.70903374	\$1,197.68			
------	------------	------------	------------	--	--	--

0	\$0.00	STAT	999999	STATE OF WISCONSIN
0.00497540	\$5.96	CNTY	58	SHAWANO COUNTY
0.00192770	\$2.31	MUNI	58012	TOWN OF BIRNAMWOOD
0.00820460	\$9.83	REG	586692	SCH D OF WITTENBERG-BIRNAMWOOD
0.00134380	\$1.61	VTAE	001500	NORTH CENTRAL VTAE DISTRICT

Parcel Total:	\$19.71	
---------------	---------	--

LEGAL DESCRIPTION: T28 R11-E S33 PT OF SWSW	PARCEL NO: 73211	CONTROL NO: 73233
---	------------------	-------------------

2.98	\$1,657.56	0.70903374	\$1,175.27			
------	------------	------------	------------	--	--	--

0	\$0.00	STAT	999999	STATE OF WISCONSIN
0.00497540	\$5.85	CNTY	58	SHAWANO COUNTY
0.00192770	\$2.27	MUNI	58012	TOWN OF BIRNAMWOOD
0.00820460	\$9.64	REG	586692	SCH D OF WITTENBERG-BIRNAMWOOD
0.00134380	\$1.58	VTAE	001500	NORTH CENTRAL VTAE DISTRICT

Parcel Total:	\$19.34	
---------------	---------	--



# State of Wisconsin / Department of Natural Resources

Tony Evers , Governor

, Secretary

2/5/2025

## Chapter 70.114 - Aids Payment Worksheet For Tax Year 2024(Payment Year 2025) - Payment Due January 31, 2025

5886 of 7093

LEGAL DESCRIPTION: T28 R11-E S34 PT OF SESE				PARCEL NO: 73212				CONTROL NO: 73234			
3.03	\$1,684.66	0.70903374	\$1,194.48	0	\$0.00	STAT	999999	STATE OF WISCONSIN			
				0.00497540	\$5.94	CNTY	58	SHAWANO COUNTY			
				0.00192770	\$2.30	MUNI	58012	TOWN OF BIRNAMWOOD			
				0.00820460	\$9.80	REG	586692	SCH D OF WITTENBERG-BIRNAMWOOD			
				0.00134380	\$1.61	VTAE	001500	NORTH CENTRAL VTAE DISTRICT			
Parcel Total:				\$19.65							

LEGAL DESCRIPTION: T28 R11-E S34 PT OF SESW				PARCEL NO: 73213				CONTROL NO: 73235			
3.05	\$1,698.21	0.70903374	\$1,204.09	0	\$0.00	STAT	999999	STATE OF WISCONSIN			
				0.00497540	\$5.99	CNTY	58	SHAWANO COUNTY			
				0.00192770	\$2.32	MUNI	58012	TOWN OF BIRNAMWOOD			
				0.00820460	\$9.88	REG	586692	SCH D OF WITTENBERG-BIRNAMWOOD			
				0.00134380	\$1.62	VTAE	001500	NORTH CENTRAL VTAE DISTRICT			
Parcel Total:				\$19.81							

LEGAL DESCRIPTION: T28 R11-E S34 PT OF SWSE				PARCEL NO: 73214				CONTROL NO: 73236			
3.03	\$1,684.66	0.70903374	\$1,194.48	0	\$0.00	STAT	999999	STATE OF WISCONSIN			
				0.00497540	\$5.94	CNTY	58	SHAWANO COUNTY			
				0.00192770	\$2.30	MUNI	58012	TOWN OF BIRNAMWOOD			
				0.00820460	\$9.80	REG	586692	SCH D OF WITTENBERG-BIRNAMWOOD			
				0.00134380	\$1.61	VTAE	001500	NORTH CENTRAL VTAE DISTRICT			
Parcel Total:				\$19.65							



# State of Wisconsin / Department of Natural Resources

Tony Evers , Governor

, Secretary

2/5/2025

## Chapter 70.114 - Aids Payment Worksheet For Tax Year 2024(Payment Year 2025) - Payment Due January 31, 2025

5887 of 7093

LEGAL DESCRIPTION: T28 R11-E S34 PT OF SWSW	PARCEL NO: 73215	CONTROL NO: 73237
---	------------------	-------------------

3.04	\$1,689.18	0.70903374	\$1,197.68	
------	------------	------------	------------	--

0	\$0.00	STAT	999999	STATE OF WISCONSIN
0.00497540	\$5.96	CNTY	58	SHAWANO COUNTY
0.00192770	\$2.31	MUNI	58012	TOWN OF BIRNAMWOOD
0.00820460	\$9.83	REG	586692	SCH D OF WITTENBERG-BIRNAMWOOD
0.00134380	\$1.61	VTAE	001500	NORTH CENTRAL VTAE DISTRICT

Parcel Total:	\$19.71
---------------	---------

LEGAL DESCRIPTION: T28 R11-E S35 PT OF NESE	PARCEL NO: 73216	CONTROL NO: 73238
---	------------------	-------------------

3.07	\$1,707.24	0.70903374	\$1,210.49	
------	------------	------------	------------	--

0	\$0.00	STAT	999999	STATE OF WISCONSIN
0.00497540	\$6.02	CNTY	58	SHAWANO COUNTY
0.00192770	\$2.33	MUNI	58012	TOWN OF BIRNAMWOOD
0.00820460	\$9.93	REG	586692	SCH D OF WITTENBERG-BIRNAMWOOD
0.00134380	\$1.63	VTAE	001500	NORTH CENTRAL VTAE DISTRICT

Parcel Total:	\$19.91
---------------	---------

LEGAL DESCRIPTION: T28 R11-E S35 PT OF NESW	PARCEL NO: 73217	CONTROL NO: 73239
---	------------------	-------------------

0.31	\$171.63	0.70903374	\$121.69	
------	----------	------------	----------	--

0	\$0.00	STAT	999999	STATE OF WISCONSIN
0.00497540	\$0.61	CNTY	58	SHAWANO COUNTY
0.00192770	\$0.23	MUNI	58012	TOWN OF BIRNAMWOOD
0.00820460	\$1.00	REG	586692	SCH D OF WITTENBERG-BIRNAMWOOD
0.00134380	\$0.16	VTAE	001500	NORTH CENTRAL VTAE DISTRICT

Parcel Total:	\$2.00
---------------	--------



# State of Wisconsin / Department of Natural Resources

Tony Evers , Governor

, Secretary

2/5/2025

## Chapter 70.114 - Aids Payment Worksheet For Tax Year 2024(Payment Year 2025) - Payment Due January 31, 2025

5888 of 7093

LEGAL DESCRIPTION: T28 R11-E S35 PT OF NWSE	PARCEL NO: 73218	CONTROL NO: 73240
---	------------------	-------------------

3.16	\$1,756.93	0.70903374	\$1,245.72	
------	------------	------------	------------	--

0	\$0.00	STAT	999999	STATE OF WISCONSIN
0.00497540	\$6.20	CNTY	58	SHAWANO COUNTY
0.00192770	\$2.40	MUNI	58012	TOWN OF BIRNAMWOOD
0.00820460	\$10.22	REG	586692	SCH D OF WITTENBERG-BIRNAMWOOD
0.00134380	\$1.67	VTAE	001500	NORTH CENTRAL VTAE DISTRICT

Parcel Total:	\$20.49
---------------	---------

LEGAL DESCRIPTION: T28 R11-E S35 PT OF SESW	PARCEL NO: 73219	CONTROL NO: 73241
---	------------------	-------------------

3.39	\$1,887.90	0.70903374	\$1,338.59	
------	------------	------------	------------	--

0	\$0.00	STAT	999999	STATE OF WISCONSIN
0.00497540	\$6.66	CNTY	58	SHAWANO COUNTY
0.00192770	\$2.58	MUNI	58012	TOWN OF BIRNAMWOOD
0.00820460	\$10.98	REG	586692	SCH D OF WITTENBERG-BIRNAMWOOD
0.00134380	\$1.80	VTAE	001500	NORTH CENTRAL VTAE DISTRICT

Parcel Total:	\$22.02
---------------	---------

LEGAL DESCRIPTION: T28 R11-E S35 PT OF SWSE	PARCEL NO: 73220	CONTROL NO: 73242
---	------------------	-------------------

0.32	\$176.14	0.70903374	\$124.89	
------	----------	------------	----------	--

0	\$0.00	STAT	999999	STATE OF WISCONSIN
0.00497540	\$0.62	CNTY	58	SHAWANO COUNTY
0.00192770	\$0.24	MUNI	58012	TOWN OF BIRNAMWOOD
0.00820460	\$1.02	REG	586692	SCH D OF WITTENBERG-BIRNAMWOOD
0.00134380	\$0.17	VTAE	001500	NORTH CENTRAL VTAE DISTRICT

Parcel Total:	\$2.05
---------------	--------



# State of Wisconsin / Department of Natural Resources

Tony Evers , Governor

, Secretary

2/5/2025

## Chapter 70.114 - Aids Payment Worksheet For Tax Year 2024(Payment Year 2025) - Payment Due January 31, 2025

5889 of 7093

LEGAL DESCRIPTION: T28 R11-E S35 PT OF SWSW				PARCEL NO: 73221				CONTROL NO: 73243			
3.05	\$1,698.21	0.70903374	\$1,204.09	0	\$0.00	STAT	999999	STATE OF WISCONSIN			
				0.00497540	\$5.99	CNTY	58	SHAWANO COUNTY			
				0.00192770	\$2.32	MUNI	58012	TOWN OF BIRNAMWOOD			
				0.00820460	\$9.88	REG	586692	SCH D OF WITTENBERG-BIRNAMWOOD			
				0.00134380	\$1.62	VTAE	001500	NORTH CENTRAL VTAE DISTRICT			
Parcel Total:					\$19.81						

LEGAL DESCRIPTION: T28 R11-E S36 PT OF NESE				PARCEL NO: 73222				CONTROL NO: 73244			
3.06	\$1,702.73	0.70903374	\$1,207.29	0	\$0.00	STAT	999999	STATE OF WISCONSIN			
				0.00497540	\$6.01	CNTY	58	SHAWANO COUNTY			
				0.00192770	\$2.33	MUNI	58012	TOWN OF BIRNAMWOOD			
				0.00820460	\$9.91	REG	586692	SCH D OF WITTENBERG-BIRNAMWOOD			
				0.00134380	\$1.62	VTAE	001500	NORTH CENTRAL VTAE DISTRICT			
Parcel Total:					\$19.87						

LEGAL DESCRIPTION: T28 R11-E S36 PT OF NESW				PARCEL NO: 73223				CONTROL NO: 73245			
3.07	\$1,707.24	0.70903374	\$1,210.49	0	\$0.00	STAT	999999	STATE OF WISCONSIN			
				0.00497540	\$6.02	CNTY	58	SHAWANO COUNTY			
				0.00192770	\$2.33	MUNI	58012	TOWN OF BIRNAMWOOD			
				0.00820460	\$9.93	REG	586692	SCH D OF WITTENBERG-BIRNAMWOOD			
				0.00134380	\$1.63	VTAE	001500	NORTH CENTRAL VTAE DISTRICT			
Parcel Total:					\$19.91						



# State of Wisconsin / Department of Natural Resources

Tony Evers , Governor

, Secretary

2/5/2025

## Chapter 70.114 - Aids Payment Worksheet For Tax Year 2024(Payment Year 2025) - Payment Due January 31, 2025

5890 of 7093

LEGAL DESCRIPTION: T28 R11-E S36 PT OF NWSE                      PARCEL NO: 73224                      CONTROL NO: 73246

3.06            \$1,702.73            0.70903374            \$1,207.29

0	\$0.00	STAT	999999	STATE OF WISCONSIN
0.00497540	\$6.01	CNTY	58	SHAWANO COUNTY
0.00192770	\$2.33	MUNI	58012	TOWN OF BIRNAMWOOD
0.00820460	\$9.91	REG	586692	SCH D OF WITTENBERG-BIRNAMWOOD
0.00134380	\$1.62	VTAE	001500	NORTH CENTRAL VTAE DISTRICT

Parcel Total:                      \$19.87

LEGAL DESCRIPTION: T28 R11-E S36 PT OF NWSW                      PARCEL NO: 73225                      CONTROL NO: 73247

3.07            \$1,707.24            0.70903374            \$1,210.49

0	\$0.00	STAT	999999	STATE OF WISCONSIN
0.00497540	\$6.02	CNTY	58	SHAWANO COUNTY
0.00192770	\$2.33	MUNI	58012	TOWN OF BIRNAMWOOD
0.00820460	\$9.93	REG	586692	SCH D OF WITTENBERG-BIRNAMWOOD
0.00134380	\$1.63	VTAE	001500	NORTH CENTRAL VTAE DISTRICT

Parcel Total:                      \$19.91

File Number Total:                      \$401.64

Municipality Total:                      \$587.65



# State of Wisconsin / Department of Natural Resources

Tony Evers , Governor

, Secretary

2/5/2025

## Chapter 70.114 - Aids Payment Worksheet For Tax Year 2024(Payment Year 2025) - Payment Due January 31, 2025

5891 of 7093

DETAIL FOR TOWN OF FAIRBANKS, SHAWANO COUNTY

Acres	Est. Adjust. Purch. Price	Level of Assessment	Adjusted Local Value	Net Gen. Tax Rate	Calc. Aid Pay Amount	Taxing Jurisdiction Type	Code	Description
FILE NO: P 1586 *			DATE OF PURCHASE: 05/24/1994			GRANTOR: SHAWANO COUNTY		
LEGAL DESCRIPTION: T26 R12-E S08 PT OF NESW				PARCEL NO: 0708 310000		CONTROL NO: 72915		
2.58	\$2,589.31	0.69803077	\$1,807.42					
				0	\$0.00	STAT	999999	STATE OF WISCONSIN
				0.00515070	\$9.31	CNTY	58	SHAWANO COUNTY
				0.00165940	\$3.00	MUNI	58014	TOWN OF FAIRBANKS
				0.00848030	\$15.33	REG	585740	SCH D OF TIGERTON
				0.00139120	\$2.51	VTAE	001500	NORTH CENTRAL VTAE DISTRICT
<b>Parcel Total:</b>					<b>\$30.15</b>			

LEGAL DESCRIPTION: T26 R12-E S15 PT OF NWSW				PARCEL NO: 0715 320000		CONTROL NO: 72916		
3.87	\$3,886.60	0.69803077	\$2,712.97					
				0	\$0.00	STAT	999999	STATE OF WISCONSIN
				0.00515070	\$13.97	CNTY	58	SHAWANO COUNTY
				0.00165940	\$4.50	MUNI	58014	TOWN OF FAIRBANKS
				0.00848030	\$23.01	REG	585740	SCH D OF TIGERTON
				0.00139120	\$3.77	VTAE	001500	NORTH CENTRAL VTAE DISTRICT
<b>Parcel Total:</b>					<b>\$45.25</b>			



# State of Wisconsin / Department of Natural Resources

Tony Evers , Governor

, Secretary

2/5/2025

## Chapter 70.114 - Aids Payment Worksheet For Tax Year 2024(Payment Year 2025) - Payment Due January 31, 2025

5892 of 7093

LEGAL DESCRIPTION: T26 R12-E S15 PT OF SWSW				PARCEL NO: 0715 330000				CONTROL NO: 72917	
0.6	\$601.18	0.69803077	\$419.64						
				0	\$0.00	STAT	999999	STATE OF WISCONSIN	
				0.00515070	\$2.16	CNTY	58	SHAWANO COUNTY	
				0.00165940	\$0.70	MUNI	58014	TOWN OF FAIRBANKS	
				0.00848030	\$3.56	REG	585740	SCH D OF TIGERTON	
				0.00139120	\$0.58	VTAE	001500	NORTH CENTRAL VTAE DISTRICT	
Parcel Total:					\$7.00				

LEGAL DESCRIPTION: T26 R12-E S15 PT OF SESW				PARCEL NO: 0715 340000				CONTROL NO: 72918	
2.5	\$2,510.20	0.69803077	\$1,752.20						
				0	\$0.00	STAT	999999	STATE OF WISCONSIN	
				0.00515070	\$9.03	CNTY	58	SHAWANO COUNTY	
				0.00165940	\$2.91	MUNI	58014	TOWN OF FAIRBANKS	
				0.00848030	\$14.86	REG	585740	SCH D OF TIGERTON	
				0.00139120	\$2.44	VTAE	001500	NORTH CENTRAL VTAE DISTRICT	
Parcel Total:					\$29.24				

LEGAL DESCRIPTION: T26 R12-E S16 PT OF SWNE				PARCEL NO: 0716 130000				CONTROL NO: 72919	
0.64	\$643.37	0.69803077	\$449.09						
				0	\$0.00	STAT	999999	STATE OF WISCONSIN	
				0.00515070	\$2.31	CNTY	58	SHAWANO COUNTY	
				0.00165940	\$0.75	MUNI	58014	TOWN OF FAIRBANKS	
				0.00848030	\$3.81	REG	585740	SCH D OF TIGERTON	
				0.00139120	\$0.62	VTAE	001500	NORTH CENTRAL VTAE DISTRICT	
Parcel Total:					\$7.49				





# State of Wisconsin / Department of Natural Resources

Tony Evers , Governor

, Secretary

2/5/2025

## Chapter 70.114 - Aids Payment Worksheet For Tax Year 2024(Payment Year 2025) - Payment Due January 31, 2025

5893 of 7093

LEGAL DESCRIPTION: T26 R12-E S16 PT OF SENE				PARCEL NO: 0716 140001A				CONTROL NO: 72920			
3.64	\$3,659.84	0.69803077	\$2,554.68								
				0	\$0.00	STAT	999999	STATE OF WISCONSIN			
				0.00515070	\$13.16	CNTY	58	SHAWANO COUNTY			
				0.00165940	\$4.24	MUNI	58014	TOWN OF FAIRBANKS			
				0.00848030	\$21.66	REG	585740	SCH D OF TIGERTON			
				0.00139120	\$3.55	VTAE	001500	NORTH CENTRAL VTAE DISTRICT			
				Parcel Total:	\$42.61						

LEGAL DESCRIPTION: T26 R12-E S16 PT OF NESE				PARCEL NO: 0716 410000				CONTROL NO: 72921			
0.6	\$601.18	0.69803077	\$419.64								
				0	\$0.00	STAT	999999	STATE OF WISCONSIN			
				0.00515070	\$2.16	CNTY	58	SHAWANO COUNTY			
				0.00165940	\$0.70	MUNI	58014	TOWN OF FAIRBANKS			
				0.00848030	\$3.56	REG	585740	SCH D OF TIGERTON			
				0.00139120	\$0.58	VTAE	001500	NORTH CENTRAL VTAE DISTRICT			
				Parcel Total:	\$7.00						

LEGAL DESCRIPTION: T26 R12-E S22 PT OF NWNE				PARCEL NO: 0722 120001				CONTROL NO: 72922			
0.68	\$680.29	0.69803077	\$474.86								
				0	\$0.00	STAT	999999	STATE OF WISCONSIN			
				0.00515070	\$2.45	CNTY	58	SHAWANO COUNTY			
				0.00165940	\$0.79	MUNI	58014	TOWN OF FAIRBANKS			
				0.00848030	\$4.03	REG	585740	SCH D OF TIGERTON			
				0.00139120	\$0.66	VTAE	001500	NORTH CENTRAL VTAE DISTRICT			
				Parcel Total:	\$7.93						



# State of Wisconsin / Department of Natural Resources

Tony Evers , Governor

, Secretary

2/5/2025

## Chapter 70.114 - Aids Payment Worksheet For Tax Year 2024(Payment Year 2025) - Payment Due January 31, 2025

5894 of 7093

LEGAL DESCRIPTION: T26 R12-E S22 PT OF SWNE	PARCEL NO: 0722 130001	CONTROL NO: 72923
---	------------------------	-------------------

3.33	\$3,343.42	0.69803077	\$2,333.81	
------	------------	------------	------------	--

0	\$0.00	STAT	999999	STATE OF WISCONSIN
0.00515070	\$12.02	CNTY	58	SHAWANO COUNTY
0.00165940	\$3.87	MUNI	58014	TOWN OF FAIRBANKS
0.00848030	\$19.79	REG	585740	SCH D OF TIGERTON
0.00139120	\$3.25	VTAE	001500	NORTH CENTRAL VTAE DISTRICT

Parcel Total:	\$38.93
---------------	---------

LEGAL DESCRIPTION: T26 R12-E S22 PT OF NENW	PARCEL NO: 0722 210001	CONTROL NO: 72924
---	------------------------	-------------------

2.8	\$2,816.07	0.69803077	\$1,965.70	
-----	------------	------------	------------	--

0	\$0.00	STAT	999999	STATE OF WISCONSIN
0.00515070	\$10.12	CNTY	58	SHAWANO COUNTY
0.00165940	\$3.26	MUNI	58014	TOWN OF FAIRBANKS
0.00848030	\$16.67	REG	585740	SCH D OF TIGERTON
0.00139120	\$2.73	VTAE	001500	NORTH CENTRAL VTAE DISTRICT

Parcel Total:	\$32.78
---------------	---------

LEGAL DESCRIPTION: T26 R12-E S22 PT OF SWSE	PARCEL NO: 0722 430001	CONTROL NO: 72925
---	------------------------	-------------------

1.51	\$1,518.78	0.69803077	\$1,060.15	
------	------------	------------	------------	--

0	\$0.00	STAT	999999	STATE OF WISCONSIN
0.00515070	\$5.46	CNTY	58	SHAWANO COUNTY
0.00165940	\$1.76	MUNI	58014	TOWN OF FAIRBANKS
0.00848030	\$8.99	REG	585740	SCH D OF TIGERTON
0.00139120	\$1.47	VTAE	001500	NORTH CENTRAL VTAE DISTRICT

Parcel Total:	\$17.68
---------------	---------



# State of Wisconsin / Department of Natural Resources

Tony Evers , Governor

, Secretary

2/5/2025

## Chapter 70.114 - Aids Payment Worksheet For Tax Year 2024(Payment Year 2025) - Payment Due January 31, 2025

5895 of 7093

LEGAL DESCRIPTION: T26 R12-E S22 PT OF SESE	PARCEL NO: 0722 440003	CONTROL NO: 72926
---	------------------------	-------------------

1.21	\$1,218.19	0.69803077	\$850.33	
------	------------	------------	----------	--

0	\$0.00	STAT	999999	STATE OF WISCONSIN
0.00515070	\$4.38	CNTY	58	SHAWANO COUNTY
0.00165940	\$1.41	MUNI	58014	TOWN OF FAIRBANKS
0.00848030	\$7.21	REG	585740	SCH D OF TIGERTON
0.00139120	\$1.18	VTAE	001500	NORTH CENTRAL VTAE DISTRICT

Parcel Total:	\$14.18
---------------	---------

LEGAL DESCRIPTION: T26 R12-E S26 PT OF SWNW	PARCEL NO: 0726 230001	CONTROL NO: 72927
---	------------------------	-------------------

0.22	\$221.49	0.69803077	\$154.61	
------	----------	------------	----------	--

0	\$0.00	STAT	999999	STATE OF WISCONSIN
0.00515070	\$0.80	CNTY	58	SHAWANO COUNTY
0.00165940	\$0.26	MUNI	58014	TOWN OF FAIRBANKS
0.00848030	\$1.31	REG	585740	SCH D OF TIGERTON
0.00139120	\$0.22	VTAE	001500	NORTH CENTRAL VTAE DISTRICT

Parcel Total:	\$2.59
---------------	--------

LEGAL DESCRIPTION: T26 R12-E S26 PT OF NWSW	PARCEL NO: 0726 320001	CONTROL NO: 72928
---	------------------------	-------------------

3.87	\$3,886.60	0.69803077	\$2,712.97	
------	------------	------------	------------	--

0	\$0.00	STAT	999999	STATE OF WISCONSIN
0.00515070	\$13.97	CNTY	58	SHAWANO COUNTY
0.00165940	\$4.50	MUNI	58014	TOWN OF FAIRBANKS
0.00848030	\$23.01	REG	585740	SCH D OF TIGERTON
0.00139120	\$3.77	VTAE	001500	NORTH CENTRAL VTAE DISTRICT

Parcel Total:	\$45.25
---------------	---------



# State of Wisconsin / Department of Natural Resources

Tony Evers , Governor

, Secretary

2/5/2025

## Chapter 70.114 - Aids Payment Worksheet For Tax Year 2024(Payment Year 2025) - Payment Due January 31, 2025

5896 of 7093

LEGAL DESCRIPTION: T26 R12-E S26 PT OF SWSW				PARCEL NO: 0726 330001				CONTROL NO: 72929			
1.21	\$1,218.19	0.69803077	\$850.33								
				0	\$0.00	STAT	999999	STATE OF WISCONSIN			
				0.00515070	\$4.38	CNTY	58	SHAWANO COUNTY			
				0.00165940	\$1.41	MUNI	58014	TOWN OF FAIRBANKS			
				0.00848030	\$7.21	REG	585740	SCH D OF TIGERTON			
				0.00139120	\$1.18	VTAE	001500	NORTH CENTRAL VTAE DISTRICT			
Parcel Total:					\$14.18						

LEGAL DESCRIPTION: T26 R12-E S26 PT OF SESW				PARCEL NO: 0726 340001				CONTROL NO: 72930			
2.66	\$2,673.68	0.69803077	\$1,866.31								
				0	\$0.00	STAT	999999	STATE OF WISCONSIN			
				0.00515070	\$9.61	CNTY	58	SHAWANO COUNTY			
				0.00165940	\$3.10	MUNI	58014	TOWN OF FAIRBANKS			
				0.00848030	\$15.83	REG	585740	SCH D OF TIGERTON			
				0.00139120	\$2.60	VTAE	001500	NORTH CENTRAL VTAE DISTRICT			
Parcel Total:					\$31.14						

LEGAL DESCRIPTION: T26 R12-E S27 PT OF NWNE				PARCEL NO: 0727 120000				CONTROL NO: 72931			
3.6	\$3,617.65	0.69803077	\$2,525.23								
				0	\$0.00	STAT	999999	STATE OF WISCONSIN			
				0.00515070	\$13.01	CNTY	58	SHAWANO COUNTY			
				0.00165940	\$4.19	MUNI	58014	TOWN OF FAIRBANKS			
				0.00848030	\$21.41	REG	585740	SCH D OF TIGERTON			
				0.00139120	\$3.51	VTAE	001500	NORTH CENTRAL VTAE DISTRICT			
Parcel Total:					\$42.12						



# State of Wisconsin / Department of Natural Resources

Tony Evers , Governor

, Secretary

2/5/2025

## Chapter 70.114 - Aids Payment Worksheet For Tax Year 2024(Payment Year 2025) - Payment Due January 31, 2025

5897 of 7093

LEGAL DESCRIPTION: T26 R12-E S27 PT OF SENE				PARCEL NO: 0727 140000				CONTROL NO: 72932	
4.35	\$4,371.76	0.69803077	\$3,051.63	0	\$0.00	STAT	999999	STATE OF WISCONSIN	
				0.00515070	\$15.72	CNTY	58	SHAWANO COUNTY	
				0.00165940	\$5.06	MUNI	58014	TOWN OF FAIRBANKS	
				0.00848030	\$25.88	REG	585740	SCH D OF TIGERTON	
				0.00139120	\$4.25	VTAE	001500	NORTH CENTRAL VTAE DISTRICT	
Parcel Total:					\$50.91				

LEGAL DESCRIPTION: T26 R12-E S35 PT OF NWNE				PARCEL NO: 0735 120001				CONTROL NO: 72933	
2.35	\$2,362.55	0.69803077	\$1,649.13	0	\$0.00	STAT	999999	STATE OF WISCONSIN	
				0.00515070	\$8.49	CNTY	58	SHAWANO COUNTY	
				0.00165940	\$2.74	MUNI	58014	TOWN OF FAIRBANKS	
				0.00848030	\$13.99	REG	585740	SCH D OF TIGERTON	
				0.00139120	\$2.29	VTAE	001500	NORTH CENTRAL VTAE DISTRICT	
Parcel Total:					\$27.51				

LEGAL DESCRIPTION: T26 R12-E S35 PT OF SWNE				PARCEL NO: 0735 130001				CONTROL NO: 72934	
1.25	\$1,255.10	0.69803077	\$876.10	0	\$0.00	STAT	999999	STATE OF WISCONSIN	
				0.00515070	\$4.51	CNTY	58	SHAWANO COUNTY	
				0.00165940	\$1.45	MUNI	58014	TOWN OF FAIRBANKS	
				0.00848030	\$7.43	REG	585740	SCH D OF TIGERTON	
				0.00139120	\$1.22	VTAE	001500	NORTH CENTRAL VTAE DISTRICT	
Parcel Total:					\$14.61				



State of Wisconsin / Department of Natural Resources

Tony Evers , Governor

, Secretary

2/5/2025

Chapter 70.114 - Aids Payment Worksheet For Tax Year 2024(Payment Year 2025) - Payment Due January 31, 2025

5898 of 7093

LEGAL DESCRIPTION: T26 R12-E S35 PT OF SENE PARCEL NO: 0735 140001 CONTROL NO: 72935

3.11 \$3,106.11 0.69803077 \$2,168.16

0 \$0.00 STAT 999999 STATE OF WISCONSIN
0.00515070 \$11.17 CNTY 58 SHAWANO COUNTY
0.00165940 \$3.60 MUNI 58014 TOWN OF FAIRBANKS
0.00848030 \$18.39 REG 585740 SCH D OF TIGERTON
0.00139120 \$3.02 VTAE 001500 NORTH CENTRAL VTAE DISTRICT

Parcel Total: \$36.18

LEGAL DESCRIPTION: T26 R12-E S35 PT OF NENW PARCEL NO: 0735 210001 CONTROL NO: 72936

2.07 \$2,083.05 0.69803077 \$1,454.03

0 \$0.00 STAT 999999 STATE OF WISCONSIN
0.00515070 \$7.49 CNTY 58 SHAWANO COUNTY
0.00165940 \$2.41 MUNI 58014 TOWN OF FAIRBANKS
0.00848030 \$12.33 REG 585740 SCH D OF TIGERTON
0.00139120 \$2.02 VTAE 001500 NORTH CENTRAL VTAE DISTRICT

Parcel Total: \$24.25

File Number Total: \$568.98



# State of Wisconsin / Department of Natural Resources

Tony Evers , Governor

, Secretary

2/5/2025

## Chapter 70.114 - Aids Payment Worksheet For Tax Year 2024(Payment Year 2025) - Payment Due January 31, 2025

5899 of 7093

FILE NO: P 1724 *		DATE OF PURCHASE: 03/30/1999		GRANTOR: DELORES EVERSON	
LEGAL DESCRIPTION: T26 R12-E S22 PT OF NESE		PARCEL NO: 014-22420-000		CONTROL NO: 81467	
0.81	\$1,979.45	0.69803077	\$1,381.71		
		0	\$0.00	STAT 999999	STATE OF WISCONSIN
		0.00515070	\$7.12	CNTY 58	SHAWANO COUNTY
		0.00165940	\$2.29	MUNI 58014	TOWN OF FAIRBANKS
		0.00848030	\$11.72	REG 585740	SCH D OF TIGERTON
		0.00139120	\$1.92	VTAE 001500	NORTH CENTRAL VTAE DISTRICT
Parcel Total:			\$23.05		

LEGAL DESCRIPTION: T26 R12-E S22 PT OF NWSE		PARCEL NO: 014-0722-420		CONTROL NO: 81468	
1.04	\$2,526.61	0.69803077	\$1,763.65		
		0	\$0.00	STAT 999999	STATE OF WISCONSIN
		0.00515070	\$9.08	CNTY 58	SHAWANO COUNTY
		0.00165940	\$2.93	MUNI 58014	TOWN OF FAIRBANKS
		0.00848030	\$14.96	REG 585740	SCH D OF TIGERTON
		0.00139120	\$2.45	VTAE 001500	NORTH CENTRAL VTAE DISTRICT
Parcel Total:			\$29.42		

File Number Total:	\$52.47
--------------------	---------

Municipality Total:	\$621.45
---------------------	----------



# State of Wisconsin / Department of Natural Resources

Tony Evers , Governor

, Secretary

2/5/2025

## Chapter 70.114 - Aids Payment Worksheet For Tax Year 2024(Payment Year 2025) - Payment Due January 31, 2025

5900 of 7093

DETAIL FOR TOWN OF GREEN VALLEY, SHAWANO COUNTY

Acres	Est. Adjust. Purch. Price	Level of Assessment	Adjusted Local Value	Net Gen. Tax Rate	Calc. Aid Pay Amount	Taxing Jurisdiction Type	Code	Description
FILE NO: P 1547 *			DATE OF PURCHASE: 04/08/1993			GRANTOR: SHAWANO COUNTY		
LEGAL DESCRIPTION: T27 R18-E S11 PT OF SENE				PARCEL NO: 1011 140001		CONTROL NO: 71675		
3	\$975.59	0.76750239	\$748.76	0	\$0.00	STAT	999999	STATE OF WISCONSIN
				0.00497030	\$3.72	CNTY	58	SHAWANO COUNTY
				0.00276580	\$2.07	MUNI	58020	TOWN OF GREEN VALLEY
				0.00738160	\$5.53	REG	422128	SCH D OF GILLETT
				0.00070120	\$0.53	VTAE	001300	NORTHEAST WISCONSIN VTAE DISTRICT
Parcel Total:					\$11.85			

LEGAL DESCRIPTION: T27 R18-E S11 PT OF SESE				PARCEL NO: 1011 440001		CONTROL NO: 71676		
4	\$1,298.60	0.76750239	\$996.68	0	\$0.00	STAT	999999	STATE OF WISCONSIN
				0.00497030	\$4.95	CNTY	58	SHAWANO COUNTY
				0.00276580	\$2.76	MUNI	58020	TOWN OF GREEN VALLEY
				0.00738160	\$7.36	REG	422128	SCH D OF GILLETT
				0.00070120	\$0.70	VTAE	001300	NORTHEAST WISCONSIN VTAE DISTRICT
Parcel Total:					\$15.77			





# State of Wisconsin / Department of Natural Resources

Tony Evers , Governor

, Secretary

2/5/2025

## Chapter 70.114 - Aids Payment Worksheet For Tax Year 2024(Payment Year 2025) - Payment Due January 31, 2025

5901 of 7093

LEGAL DESCRIPTION: T27 R18-E S14 PT OF NENE      PARCEL NO: 1014 110001      CONTROL NO: 71677

3      \$975.59      0.76750239      \$748.76

0      \$0.00      STAT      999999      STATE OF WISCONSIN

0.00497030      \$3.72      CNTY      58      SHAWANO COUNTY

0.00276580      \$2.07      MUNI      58020      TOWN OF GREEN VALLEY

0.00864160      \$6.47      REG      054613      SCH D OF PULASKI COMMUNITY

0.00070120      \$0.53      VTAE      001300      NORTHEAST WISCONSIN VTAE DISTRICT

Parcel Total:      \$12.79

LEGAL DESCRIPTION: T27 R18-E S24 PT OF NWNW      PARCEL NO: 1024 220001      CONTROL NO: 71678

3      \$975.59      0.76750239      \$748.76

0      \$0.00      STAT      999999      STATE OF WISCONSIN

0.00497030      \$3.72      CNTY      58      SHAWANO COUNTY

0.00276580      \$2.07      MUNI      58020      TOWN OF GREEN VALLEY

0.00864160      \$6.47      REG      054613      SCH D OF PULASKI COMMUNITY

0.00070120      \$0.53      VTAE      001300      NORTHEAST WISCONSIN VTAE DISTRICT

Parcel Total:      \$12.79

LEGAL DESCRIPTION: T27 R18-E S24 PT OF SWNW      PARCEL NO: 1024 230003      CONTROL NO: 71679

3      \$975.59      0.76750239      \$748.76

0      \$0.00      STAT      999999      STATE OF WISCONSIN

0.00497030      \$3.72      CNTY      58      SHAWANO COUNTY

0.00276580      \$2.07      MUNI      58020      TOWN OF GREEN VALLEY

0.00864160      \$6.47      REG      054613      SCH D OF PULASKI COMMUNITY

0.00070120      \$0.53      VTAE      001300      NORTHEAST WISCONSIN VTAE DISTRICT

Parcel Total:      \$12.79



# State of Wisconsin / Department of Natural Resources

Tony Evers , Governor

, Secretary

2/5/2025

## Chapter 70.114 - Aids Payment Worksheet For Tax Year 2024(Payment Year 2025) - Payment Due January 31, 2025

5902 of 7093

LEGAL DESCRIPTION: T27 R18-E S24 PT OF NWSW	PARCEL NO: 1024 320003	CONTROL NO: 71680
---	------------------------	-------------------

9.25	\$3,005.06	0.76750239	\$2,306.39	
------	------------	------------	------------	--

0	\$0.00	STAT	999999	STATE OF WISCONSIN
0.00497030	\$11.46	CNTY	58	SHAWANO COUNTY
0.00276580	\$6.38	MUNI	58020	TOWN OF GREEN VALLEY
0.00864160	\$19.93	REG	054613	SCH D OF PULASKI COMMUNITY
0.00070120	\$1.62	VTAE	001300	NORTHEAST WISCONSIN VTAE DISTRICT

Parcel Total:	\$39.39
---------------	---------

LEGAL DESCRIPTION: T27 R18-E S24 PT OF SWSW	PARCEL NO: 1024 330003	CONTROL NO: 71681
---	------------------------	-------------------

3.75	\$1,217.03	0.76750239	\$934.08	
------	------------	------------	----------	--

0	\$0.00	STAT	999999	STATE OF WISCONSIN
0.00497030	\$4.64	CNTY	58	SHAWANO COUNTY
0.00276580	\$2.58	MUNI	58020	TOWN OF GREEN VALLEY
0.00864160	\$8.07	REG	054613	SCH D OF PULASKI COMMUNITY
0.00070120	\$0.65	VTAE	001300	NORTHEAST WISCONSIN VTAE DISTRICT

Parcel Total:	\$15.94
---------------	---------

File Number Total:	\$121.32
--------------------	----------

Municipality Total:	\$121.32
---------------------	----------



# State of Wisconsin / Department of Natural Resources

Tony Evers , Governor

, Secretary

2/5/2025

## Chapter 70.114 - Aids Payment Worksheet For Tax Year 2024(Payment Year 2025) - Payment Due January 31, 2025

5903 of 7093

DETAIL FOR TOWN OF HARTLAND, SHAWANO COUNTY

Acres	Est. Adjust. Purch. Price	Level of Assessment	Adjusted Local Value	Net Gen. Tax Rate	Calc. Aid Pay Amount	Type	Code	Description
FILE NO: P 1600 A			DATE OF PURCHASE: 02/24/1994			GRANTOR: CHICAGO & NORTH WESTERN TRNS		
LEGAL DESCRIPTION: T26 R17-E S02 PT OF SESW				PARCEL NO: 73076		CONTROL NO: 73104		
3.33	\$958.65	0.70673793	\$677.52					
				0	\$0.00	STAT	999999	STATE OF WISCONSIN
				0.00506230	\$3.43	CNTY	58	SHAWANO COUNTY
				0.00384110	\$2.60	MUNI	58022	TOWN OF HARTLAND
				0.00722230	\$4.89	REG	580602	SCH D OF BONDUEL
				0.00071410	\$0.48	VTAE	001300	NORTHEAST WISCONSIN VTAE DISTRICT
<b>Parcel Total:</b>					<b>\$11.40</b>			

LEGAL DESCRIPTION: T26 R17-E S02 PT OF SWSE				PARCEL NO: 73077		CONTROL NO: 73105		
0.07	\$21.04	0.70673793	\$14.87					
				0	\$0.00	STAT	999999	STATE OF WISCONSIN
				0.00506230	\$0.08	CNTY	58	SHAWANO COUNTY
				0.00384110	\$0.06	MUNI	58022	TOWN OF HARTLAND
				0.00722230	\$0.11	REG	580602	SCH D OF BONDUEL
				0.00071410	\$0.01	VTAE	001300	NORTHEAST WISCONSIN VTAE DISTRICT
<b>Parcel Total:</b>					<b>\$0.26</b>			



# State of Wisconsin / Department of Natural Resources

Tony Evers , Governor

, Secretary

2/5/2025

## Chapter 70.114 - Aids Payment Worksheet For Tax Year 2024(Payment Year 2025) - Payment Due January 31, 2025

5904 of 7093

LEGAL DESCRIPTION: T26 R17-E S02 PT OF SWSW	PARCEL NO: 73078	CONTROL NO: 73106
---	------------------	-------------------

3.14	\$904.87	0.70673793	\$639.51	
------	----------	------------	----------	--

0	\$0.00	STAT	999999	STATE OF WISCONSIN
0.00506230	\$3.24	CNTY	58	SHAWANO COUNTY
0.00384110	\$2.46	MUNI	58022	TOWN OF HARTLAND
0.00722230	\$4.62	REG	580602	SCH D OF BONDUEL
0.00071410	\$0.46	VTAE	001300	NORTHEAST WISCONSIN VTAE DISTRICT

Parcel Total:	\$10.78
---------------	---------

LEGAL DESCRIPTION: T26 R17-E S03 PT OF SESE	PARCEL NO: 73079	CONTROL NO: 73107
---	------------------	-------------------

2.98	\$858.11	0.70673793	\$606.46	
------	----------	------------	----------	--

0	\$0.00	STAT	999999	STATE OF WISCONSIN
0.00506230	\$3.07	CNTY	58	SHAWANO COUNTY
0.00384110	\$2.33	MUNI	58022	TOWN OF HARTLAND
0.00722230	\$4.38	REG	580602	SCH D OF BONDUEL
0.00071410	\$0.43	VTAE	001300	NORTHEAST WISCONSIN VTAE DISTRICT

Parcel Total:	\$10.21
---------------	---------

LEGAL DESCRIPTION: T26 R17-E S03 PT OF SESW	PARCEL NO: 73080	CONTROL NO: 73108
---	------------------	-------------------

3.12	\$897.86	0.70673793	\$634.55	
------	----------	------------	----------	--

0	\$0.00	STAT	999999	STATE OF WISCONSIN
0.00506230	\$3.21	CNTY	58	SHAWANO COUNTY
0.00384110	\$2.44	MUNI	58022	TOWN OF HARTLAND
0.00722230	\$4.58	REG	580602	SCH D OF BONDUEL
0.00071410	\$0.45	VTAE	001300	NORTHEAST WISCONSIN VTAE DISTRICT

Parcel Total:	\$10.68
---------------	---------



# State of Wisconsin / Department of Natural Resources

Tony Evers , Governor

, Secretary

2/5/2025

## Chapter 70.114 - Aids Payment Worksheet For Tax Year 2024(Payment Year 2025) - Payment Due January 31, 2025

5905 of 7093

LEGAL DESCRIPTION: T26 R17-E S03 PT OF SWSE	PARCEL NO: 73081	CONTROL NO: 73109
---	------------------	-------------------

3.06	\$881.49	0.70673793	\$622.98	
------	----------	------------	----------	--

0	\$0.00	STAT	999999	STATE OF WISCONSIN
0.00506230	\$3.15	CNTY	58	SHAWANO COUNTY
0.00384110	\$2.39	MUNI	58022	TOWN OF HARTLAND
0.00722230	\$4.50	REG	580602	SCH D OF BONDUEL
0.00071410	\$0.44	VTAE	001300	NORTHEAST WISCONSIN VTAE DISTRICT

Parcel Total:	\$10.48
---------------	---------

LEGAL DESCRIPTION: T26 R17-E S03 PT OF SWSW	PARCEL NO: 73082	CONTROL NO: 73110
---	------------------	-------------------

3.13	\$902.54	0.70673793	\$637.86	
------	----------	------------	----------	--

0	\$0.00	STAT	999999	STATE OF WISCONSIN
0.00506230	\$3.23	CNTY	58	SHAWANO COUNTY
0.00384110	\$2.45	MUNI	58022	TOWN OF HARTLAND
0.00722230	\$4.61	REG	580602	SCH D OF BONDUEL
0.00071410	\$0.46	VTAE	001300	NORTHEAST WISCONSIN VTAE DISTRICT

Parcel Total:	\$10.75
---------------	---------

LEGAL DESCRIPTION: T26 R17-E S04 PT OF SESE	PARCEL NO: 73083	CONTROL NO: 73111
---	------------------	-------------------

2.85	\$820.70	0.70673793	\$580.02	
------	----------	------------	----------	--

0	\$0.00	STAT	999999	STATE OF WISCONSIN
0.00506230	\$2.94	CNTY	58	SHAWANO COUNTY
0.00384110	\$2.23	MUNI	58022	TOWN OF HARTLAND
0.00722230	\$4.19	REG	580602	SCH D OF BONDUEL
0.00071410	\$0.41	VTAE	001300	NORTHEAST WISCONSIN VTAE DISTRICT

Parcel Total:	\$9.77
---------------	--------



# State of Wisconsin / Department of Natural Resources

Tony Evers , Governor

, Secretary

2/5/2025

## Chapter 70.114 - Aids Payment Worksheet For Tax Year 2024(Payment Year 2025) - Payment Due January 31, 2025

5906 of 7093

LEGAL DESCRIPTION: T26 R17-E S04 PT OF SWSE	PARCEL NO: 73084	CONTROL NO: 73112
---	------------------	-------------------

2.35	\$675.73	0.70673793	\$477.57	
------	----------	------------	----------	--

0	\$0.00	STAT	999999	STATE OF WISCONSIN
0.00506230	\$2.42	CNTY	58	SHAWANO COUNTY
0.00384110	\$1.83	MUNI	58022	TOWN OF HARTLAND
0.00722230	\$3.45	REG	580602	SCH D OF BONDUEL
0.00071410	\$0.34	VTAE	001300	NORTHEAST WISCONSIN VTAE DISTRICT

Parcel Total:	\$8.04
---------------	--------

LEGAL DESCRIPTION: T26 R17-E S05 PT OF NWSW	PARCEL NO: 73085	CONTROL NO: 73113
---	------------------	-------------------

4.36	\$4,133.90	0.70673793	\$2,921.58	
------	------------	------------	------------	--

0	\$0.00	STAT	999999	STATE OF WISCONSIN
0.00506230	\$14.79	CNTY	58	SHAWANO COUNTY
0.00384110	\$11.22	MUNI	58022	TOWN OF HARTLAND
0.00722230	\$21.10	REG	580602	SCH D OF BONDUEL
0.00071410	\$2.09	VTAE	001300	NORTHEAST WISCONSIN VTAE DISTRICT

Parcel Total:	\$49.20
---------------	---------

LEGAL DESCRIPTION: T26 R17-E S05 PT OF SWSW	PARCEL NO: 73086	CONTROL NO: 73114
---	------------------	-------------------

1.8	\$519.08	0.70673793	\$366.85	
-----	----------	------------	----------	--

0	\$0.00	STAT	999999	STATE OF WISCONSIN
0.00506230	\$1.86	CNTY	58	SHAWANO COUNTY
0.00384110	\$1.41	MUNI	58022	TOWN OF HARTLAND
0.00722230	\$2.65	REG	580602	SCH D OF BONDUEL
0.00071410	\$0.26	VTAE	001300	NORTHEAST WISCONSIN VTAE DISTRICT

Parcel Total:	\$6.18
---------------	--------



# State of Wisconsin / Department of Natural Resources

Tony Evers , Governor

, Secretary

2/5/2025

## Chapter 70.114 - Aids Payment Worksheet For Tax Year 2024(Payment Year 2025) - Payment Due January 31, 2025

5907 of 7093

LEGAL DESCRIPTION: T26 R17-E S06 PT OF NENE	PARCEL NO: 73087	CONTROL NO: 73115
---	------------------	-------------------

0.06	\$16.37	0.70673793	\$11.57	
------	---------	------------	---------	--

0	\$0.00	STAT	999999	STATE OF WISCONSIN
0.00506230	\$0.06	CNTY	58	SHAWANO COUNTY
0.00384110	\$0.04	MUNI	58022	TOWN OF HARTLAND
0.00722230	\$0.08	REG	580602	SCH D OF BONDUEL
0.00071410	\$0.01	VTAE	001300	NORTHEAST WISCONSIN VTAE DISTRICT

Parcel Total:	\$0.19	
---------------	--------	--

LEGAL DESCRIPTION: T26 R17-E S06 PT OF NENW	PARCEL NO: 73088	CONTROL NO: 73116
---	------------------	-------------------

2.3	\$661.70	0.70673793	\$467.65	
-----	----------	------------	----------	--

0	\$0.00	STAT	999999	STATE OF WISCONSIN
0.00506230	\$2.37	CNTY	58	SHAWANO COUNTY
0.00384110	\$1.80	MUNI	58022	TOWN OF HARTLAND
0.00722230	\$3.38	REG	580602	SCH D OF BONDUEL
0.00071410	\$0.33	VTAE	001300	NORTHEAST WISCONSIN VTAE DISTRICT

Parcel Total:	\$7.88	
---------------	--------	--

LEGAL DESCRIPTION: T26 R17-E S06 PT OF NESE	PARCEL NO: 73089	CONTROL NO: 73117
---	------------------	-------------------

0.76	\$219.79	0.70673793	\$155.33	
------	----------	------------	----------	--

0	\$0.00	STAT	999999	STATE OF WISCONSIN
0.00506230	\$0.79	CNTY	58	SHAWANO COUNTY
0.00384110	\$0.60	MUNI	58022	TOWN OF HARTLAND
0.00722230	\$1.12	REG	580602	SCH D OF BONDUEL
0.00071410	\$0.11	VTAE	001300	NORTHEAST WISCONSIN VTAE DISTRICT

Parcel Total:	\$2.62	
---------------	--------	--



State of Wisconsin / Department of Natural Resources

Tony Evers , Governor

, Secretary

2/5/2025

Chapter 70.114 - Aids Payment Worksheet For Tax Year 2024(Payment Year 2025) - Payment Due January 31, 2025

5908 of 7093

LEGAL DESCRIPTION: T26 R17-E S06 PT OF NWNE				PARCEL NO: 73090				CONTROL NO: 73118			
4.75	\$1,367.83	0.70673793	\$966.70	0	\$0.00	STAT	999999	STATE OF WISCONSIN			
				0.00506230	\$4.89	CNTY	58	SHAWANO COUNTY			
				0.00384110	\$3.71	MUNI	58022	TOWN OF HARTLAND			
				0.00722230	\$6.98	REG	580602	SCH D OF BONDUEL			
				0.00071410	\$0.69	VTAE	001300	NORTHEAST WISCONSIN VTAE DISTRICT			
Parcel Total:				\$16.27							

LEGAL DESCRIPTION: T26 R17-E S06 PT OF SENE				PARCEL NO: 73091				CONTROL NO: 73119			
4	\$1,152.72	0.70673793	\$814.67	0	\$0.00	STAT	999999	STATE OF WISCONSIN			
				0.00506230	\$4.12	CNTY	58	SHAWANO COUNTY			
				0.00384110	\$3.13	MUNI	58022	TOWN OF HARTLAND			
				0.00722230	\$5.88	REG	580602	SCH D OF BONDUEL			
				0.00071410	\$0.58	VTAE	001300	NORTHEAST WISCONSIN VTAE DISTRICT			
Parcel Total:				\$13.71							

LEGAL DESCRIPTION: T26 R17-E S06 PT OF SWNE				PARCEL NO: 73092				CONTROL NO: 73120			
0.07	\$21.04	0.70673793	\$14.87	0	\$0.00	STAT	999999	STATE OF WISCONSIN			
				0.00506230	\$0.08	CNTY	58	SHAWANO COUNTY			
				0.00384110	\$0.06	MUNI	58022	TOWN OF HARTLAND			
				0.00722230	\$0.11	REG	580602	SCH D OF BONDUEL			
				0.00071410	\$0.01	VTAE	001300	NORTHEAST WISCONSIN VTAE DISTRICT			
Parcel Total:				\$0.26							





# State of Wisconsin / Department of Natural Resources

Tony Evers , Governor

, Secretary

2/5/2025

## Chapter 70.114 - Aids Payment Worksheet For Tax Year 2024(Payment Year 2025) - Payment Due January 31, 2025

5909 of 7093

LEGAL DESCRIPTION: T26 R17-E S09 PT OF NWNE	PARCEL NO: 73093	CONTROL NO: 73121
---	------------------	-------------------

2.79	\$804.33	0.70673793	\$568.45	
------	----------	------------	----------	--

0	\$0.00	STAT	999999	STATE OF WISCONSIN
0.00506230	\$2.88	CNTY	58	SHAWANO COUNTY
0.00384110	\$2.18	MUNI	58022	TOWN OF HARTLAND
0.00722230	\$4.11	REG	580602	SCH D OF BONDUEL
0.00071410	\$0.41	VTAE	001300	NORTHEAST WISCONSIN VTAE DISTRICT

Parcel Total:	\$9.58
---------------	--------

LEGAL DESCRIPTION: T26 R17-E S11 PT OF NENE	PARCEL NO: 73094	CONTROL NO: 73122
---	------------------	-------------------

2.4	\$692.10	0.70673793	\$489.13	
-----	----------	------------	----------	--

0	\$0.00	STAT	999999	STATE OF WISCONSIN
0.00506230	\$2.48	CNTY	58	SHAWANO COUNTY
0.00384110	\$1.88	MUNI	58022	TOWN OF HARTLAND
0.00722230	\$3.53	REG	580602	SCH D OF BONDUEL
0.00071410	\$0.35	VTAE	001300	NORTHEAST WISCONSIN VTAE DISTRICT

Parcel Total:	\$8.24
---------------	--------

LEGAL DESCRIPTION: T26 R17-E S11 PT OF NENW	PARCEL NO: 73095	CONTROL NO: 73123
---	------------------	-------------------

0.07	\$21.04	0.70673793	\$14.87	
------	---------	------------	---------	--

0	\$0.00	STAT	999999	STATE OF WISCONSIN
0.00506230	\$0.08	CNTY	58	SHAWANO COUNTY
0.00384110	\$0.06	MUNI	58022	TOWN OF HARTLAND
0.00722230	\$0.11	REG	580602	SCH D OF BONDUEL
0.00071410	\$0.01	VTAE	001300	NORTHEAST WISCONSIN VTAE DISTRICT

Parcel Total:	\$0.26
---------------	--------



# State of Wisconsin / Department of Natural Resources

Tony Evers , Governor

, Secretary

2/5/2025

## Chapter 70.114 - Aids Payment Worksheet For Tax Year 2024(Payment Year 2025) - Payment Due January 31, 2025

5910 of 7093

LEGAL DESCRIPTION: T26 R17-E S11 PT OF NWNE	PARCEL NO: 73096	CONTROL NO: 73124
---	------------------	-------------------

3.64	\$1,047.50	0.70673793	\$740.31
------	------------	------------	----------

0	\$0.00	STAT	999999	STATE OF WISCONSIN
0.00506230	\$3.75	CNTY	58	SHAWANO COUNTY
0.00384110	\$2.84	MUNI	58022	TOWN OF HARTLAND
0.00722230	\$5.35	REG	580602	SCH D OF BONDUEL
0.00071410	\$0.53	VTAE	001300	NORTHEAST WISCONSIN VTAE DISTRICT

Parcel Total:	\$12.47
---------------	---------

LEGAL DESCRIPTION: T26 R17-E S11 PT OF SENE	PARCEL NO: 73097	CONTROL NO: 73125
---	------------------	-------------------

1.23	\$355.40	0.70673793	\$251.18
------	----------	------------	----------

0	\$0.00	STAT	999999	STATE OF WISCONSIN
0.00506230	\$1.27	CNTY	58	SHAWANO COUNTY
0.00384110	\$0.96	MUNI	58022	TOWN OF HARTLAND
0.00722230	\$1.81	REG	580602	SCH D OF BONDUEL
0.00071410	\$0.18	VTAE	001300	NORTHEAST WISCONSIN VTAE DISTRICT

Parcel Total:	\$4.22
---------------	--------

LEGAL DESCRIPTION: T26 R17-E S12 PT OF NESE	PARCEL NO: 73098	CONTROL NO: 73126
---	------------------	-------------------

1.06	\$306.30	0.70673793	\$216.47
------	----------	------------	----------

0	\$0.00	STAT	999999	STATE OF WISCONSIN
0.00506230	\$1.10	CNTY	58	SHAWANO COUNTY
0.00384110	\$0.83	MUNI	58022	TOWN OF HARTLAND
0.00722230	\$1.56	REG	580602	SCH D OF BONDUEL
0.00071410	\$0.15	VTAE	001300	NORTHEAST WISCONSIN VTAE DISTRICT

Parcel Total:	\$3.64
---------------	--------



# State of Wisconsin / Department of Natural Resources

Tony Evers , Governor

, Secretary

2/5/2025

## Chapter 70.114 - Aids Payment Worksheet For Tax Year 2024(Payment Year 2025) - Payment Due January 31, 2025

5911 of 7093

LEGAL DESCRIPTION: T26 R17-E S12 PT OF NESW      PARCEL NO: 73099      CONTROL NO: 73127

1.92      \$554.15      0.70673793      \$391.64

0      \$0.00      STAT      999999      STATE OF WISCONSIN

0.00506230      \$1.98      CNTY      58      SHAWANO COUNTY

0.00384110      \$1.50      MUNI      58022      TOWN OF HARTLAND

0.00722230      \$2.83      REG      580602      SCH D OF BONDUEL

0.00071410      \$0.28      VTAE      001300      NORTHEAST WISCONSIN VTAE DISTRICT

Parcel Total:      \$6.59

LEGAL DESCRIPTION: T26 R17-E S12 PT OF NWSE      PARCEL NO: 73100      CONTROL NO: 73128

3.56      \$1,026.46      0.70673793      \$725.44

0      \$0.00      STAT      999999      STATE OF WISCONSIN

0.00506230      \$3.67      CNTY      58      SHAWANO COUNTY

0.00384110      \$2.79      MUNI      58022      TOWN OF HARTLAND

0.00722230      \$5.24      REG      580602      SCH D OF BONDUEL

0.00071410      \$0.52      VTAE      001300      NORTHEAST WISCONSIN VTAE DISTRICT

Parcel Total:      \$12.22

LEGAL DESCRIPTION: T26 R17-E S12 PT OF SENW      PARCEL NO: 73101      CONTROL NO: 73129

1.69      \$486.34      0.70673793      \$343.72

0      \$0.00      STAT      999999      STATE OF WISCONSIN

0.00506230      \$1.74      CNTY      58      SHAWANO COUNTY

0.00384110      \$1.32      MUNI      58022      TOWN OF HARTLAND

0.00722230      \$2.48      REG      580602      SCH D OF BONDUEL

0.00071410      \$0.25      VTAE      001300      NORTHEAST WISCONSIN VTAE DISTRICT

Parcel Total:      \$5.79



**State of Wisconsin / Department of Natural Resources**

**Tony Evers , Governor**

**, Secretary**

2/5/2025

**Chapter 70.114 - Aids Payment Worksheet For Tax Year 2024(Payment Year 2025) - Payment Due  
January 31, 2025**

5912 of 7093

LEGAL DESCRIPTION: T26 R17-E S12 PT OF SESE	PARCEL NO: 73102	CONTROL NO: 73130
---	------------------	-------------------

2.82	\$811.35	0.70673793	\$573.41	
------	----------	------------	----------	--

0	\$0.00	STAT	999999	STATE OF WISCONSIN
0.00506230	\$2.90	CNTY	58	SHAWANO COUNTY
0.00384110	\$2.20	MUNI	58022	TOWN OF HARTLAND
0.00722230	\$4.14	REG	580602	SCH D OF BONDUEL
0.00071410	\$0.41	VTAE	001300	NORTHEAST WISCONSIN VTAE DISTRICT

Parcel Total:	\$9.65
---------------	--------

LEGAL DESCRIPTION: T26 R17-E S12 PT OF SWNW	PARCEL NO: 73103	CONTROL NO: 73131
---	------------------	-------------------

3.59	\$1,033.47	0.70673793	\$730.40	
------	------------	------------	----------	--

0	\$0.00	STAT	999999	STATE OF WISCONSIN
0.00506230	\$3.70	CNTY	58	SHAWANO COUNTY
0.00384110	\$2.81	MUNI	58022	TOWN OF HARTLAND
0.00722230	\$5.28	REG	580602	SCH D OF BONDUEL
0.00071410	\$0.52	VTAE	001300	NORTHEAST WISCONSIN VTAE DISTRICT

Parcel Total:	\$12.31
---------------	---------

File Number Total:	\$263.65
--------------------	----------

Municipality Total:	\$263.65
---------------------	----------



# State of Wisconsin / Department of Natural Resources

Tony Evers , Governor

, Secretary

2/5/2025

## Chapter 70.114 - Aids Payment Worksheet For Tax Year 2024(Payment Year 2025) - Payment Due January 31, 2025

5913 of 7093

DETAIL FOR TOWN OF HERMAN, SHAWANO COUNTY

Acres	Est. Adjust. Purch. Price	Level of Assessment	Adjusted Local Value	Net Gen. Tax Rate	Calc. Aid Pay Amount	----- Taxing Jurisdiction -----		
						Type	Code	Description
FILE NO: P 1600 A			DATE OF PURCHASE: 02/24/1994			GRANTOR: CHICAGO & NORTH WESTERN TRNS		
LEGAL DESCRIPTION: T27 R14-E S04 PT OF SESW				PARCEL NO: 73366		CONTROL NO: 73401		
7	\$3,565.32	0.74411807	\$2,653.02					
				0	\$0.00	STAT	999999	STATE OF WISCONSIN
				0.00500590	\$13.28	CNTY	58	SHAWANO COUNTY
				0.00117710	\$3.12	MUNI	58024	TOWN OF HERMAN
				0.01756040	\$46.59	REG	582415	SCH D OF GRESHAM
				0.00070620	\$1.87	VTAE	001300	NORTHEAST WISCONSIN VTAE DISTRICT
Parcel Total:					\$64.86			

LEGAL DESCRIPTION: T27 R14-E S04 PT OF SWSW				PARCEL NO: 73367		CONTROL NO: 73402		
9.57	\$4,872.33	0.74411807	\$3,625.59					
				0	\$0.00	STAT	999999	STATE OF WISCONSIN
				0.00500590	\$18.15	CNTY	58	SHAWANO COUNTY
				0.00117710	\$4.27	MUNI	58024	TOWN OF HERMAN
				0.01756040	\$63.67	REG	582415	SCH D OF GRESHAM
				0.00070620	\$2.56	VTAE	001300	NORTHEAST WISCONSIN VTAE DISTRICT
Parcel Total:					\$88.65			



# State of Wisconsin / Department of Natural Resources

Tony Evers , Governor

, Secretary

2/5/2025

## Chapter 70.114 - Aids Payment Worksheet For Tax Year 2024(Payment Year 2025) - Payment Due January 31, 2025

5914 of 7093

LEGAL DESCRIPTION: T27 R14-E S05 PT OF NESE	PARCEL NO: 73368	CONTROL NO: 73403
---	------------------	-------------------

1	\$508.74	0.74411807	\$378.56	
---	----------	------------	----------	--

0	\$0.00	STAT	999999	STATE OF WISCONSIN
0.00500590	\$1.90	CNTY	58	SHAWANO COUNTY
0.00117710	\$0.45	MUNI	58024	TOWN OF HERMAN
0.01756040	\$6.65	REG	582415	SCH D OF GRESHAM
0.00070620	\$0.27	VTAE	001300	NORTHEAST WISCONSIN VTAE DISTRICT

Parcel Total:	\$9.27
---------------	--------

LEGAL DESCRIPTION: T27 R14-E S05 PT OF NESW	PARCEL NO: 73369	CONTROL NO: 73404
---	------------------	-------------------

3.33	\$1,695.80	0.74411807	\$1,261.88	
------	------------	------------	------------	--

0	\$0.00	STAT	999999	STATE OF WISCONSIN
0.00500590	\$6.32	CNTY	58	SHAWANO COUNTY
0.00117710	\$1.49	MUNI	58024	TOWN OF HERMAN
0.01756040	\$22.16	REG	582415	SCH D OF GRESHAM
0.00070620	\$0.89	VTAE	001300	NORTHEAST WISCONSIN VTAE DISTRICT

Parcel Total:	\$30.86
---------------	---------

LEGAL DESCRIPTION: T27 R14-E S05 PT OF NWSE	PARCEL NO: 73370	CONTROL NO: 73405
---	------------------	-------------------

3.34	\$1,699.94	0.74411807	\$1,264.95	
------	------------	------------	------------	--

0	\$0.00	STAT	999999	STATE OF WISCONSIN
0.00500590	\$6.33	CNTY	58	SHAWANO COUNTY
0.00117710	\$1.49	MUNI	58024	TOWN OF HERMAN
0.01756040	\$22.21	REG	582415	SCH D OF GRESHAM
0.00070620	\$0.89	VTAE	001300	NORTHEAST WISCONSIN VTAE DISTRICT

Parcel Total:	\$30.92
---------------	---------



# State of Wisconsin / Department of Natural Resources

Tony Evers , Governor

, Secretary

2/5/2025

## Chapter 70.114 - Aids Payment Worksheet For Tax Year 2024(Payment Year 2025) - Payment Due January 31, 2025

5915 of 7093

LEGAL DESCRIPTION: T27 R14-E S05 PT OF NWSW				PARCEL NO: 73371		CONTROL NO: 73406		
0.11	\$57.91	0.74411807	\$43.09	0	\$0.00	STAT	999999	STATE OF WISCONSIN
				0.00500590	\$0.22	CNTY	58	SHAWANO COUNTY
				0.00117710	\$0.05	MUNI	58024	TOWN OF HERMAN
				0.01756040	\$0.76	REG	582415	SCH D OF GRESHAM
				0.00070620	\$0.03	VTAE	001300	NORTHEAST WISCONSIN VTAE DISTRICT
Parcel Total:					\$1.06			

LEGAL DESCRIPTION: T27 R14-E S05 PT OF SENW				PARCEL NO: 73372		CONTROL NO: 73407		
0.03	\$16.54	0.74411807	\$12.31	0	\$0.00	STAT	999999	STATE OF WISCONSIN
				0.00500590	\$0.06	CNTY	58	SHAWANO COUNTY
				0.00117710	\$0.01	MUNI	58024	TOWN OF HERMAN
				0.01756040	\$0.22	REG	582415	SCH D OF GRESHAM
				0.00070620	\$0.01	VTAE	001300	NORTHEAST WISCONSIN VTAE DISTRICT
Parcel Total:					\$0.30			

LEGAL DESCRIPTION: T27 R14-E S05 PT OF SESE				PARCEL NO: 73373		CONTROL NO: 73408		
2.34	\$1,191.20	0.74411807	\$886.39	0	\$0.00	STAT	999999	STATE OF WISCONSIN
				0.00500590	\$4.44	CNTY	58	SHAWANO COUNTY
				0.00117710	\$1.04	MUNI	58024	TOWN OF HERMAN
				0.01756040	\$15.57	REG	582415	SCH D OF GRESHAM
				0.00070620	\$0.63	VTAE	001300	NORTHEAST WISCONSIN VTAE DISTRICT
Parcel Total:					\$21.68			



# State of Wisconsin / Department of Natural Resources

Tony Evers , Governor

, Secretary

2/5/2025

## Chapter 70.114 - Aids Payment Worksheet For Tax Year 2024(Payment Year 2025) - Payment Due January 31, 2025

5916 of 7093

LEGAL DESCRIPTION: T27 R14-E S05 PT OF SWNW				PARCEL NO: 73374				CONTROL NO: 73409	
3.23	\$1,646.17	0.74411807	\$1,224.94						
				0	\$0.00	STAT	999999	STATE OF WISCONSIN	
				0.00500590	\$6.13	CNTY	58	SHAWANO COUNTY	
				0.00117710	\$1.44	MUNI	58024	TOWN OF HERMAN	
				0.01756040	\$21.51	REG	582415	SCH D OF GRESHAM	
				0.00070620	\$0.87	VTAE	001300	NORTHEAST WISCONSIN VTAE DISTRICT	
Parcel Total:					\$29.95				

LEGAL DESCRIPTION: T27 R14-E S06 PT OF NENW				PARCEL NO: 73375				CONTROL NO: 73410	
3.35	\$1,708.21	0.74411807	\$1,271.11						
				0	\$0.00	STAT	999999	STATE OF WISCONSIN	
				0.00500590	\$6.36	CNTY	58	SHAWANO COUNTY	
				0.00117710	\$1.50	MUNI	58024	TOWN OF HERMAN	
				0.01756040	\$22.32	REG	582415	SCH D OF GRESHAM	
				0.00070620	\$0.90	VTAE	001300	NORTHEAST WISCONSIN VTAE DISTRICT	
Parcel Total:					\$31.08				

LEGAL DESCRIPTION: T27 R14-E S06 PT OF NWNE				PARCEL NO: 73376				CONTROL NO: 73411	
2.18	\$1,112.61	0.74411807	\$827.91						
				0	\$0.00	STAT	999999	STATE OF WISCONSIN	
				0.00500590	\$4.14	CNTY	58	SHAWANO COUNTY	
				0.00117710	\$0.97	MUNI	58024	TOWN OF HERMAN	
				0.01756040	\$14.54	REG	582415	SCH D OF GRESHAM	
				0.00070620	\$0.58	VTAE	001300	NORTHEAST WISCONSIN VTAE DISTRICT	
Parcel Total:					\$20.23				





# State of Wisconsin / Department of Natural Resources

Tony Evers , Governor

, Secretary

2/5/2025

## Chapter 70.114 - Aids Payment Worksheet For Tax Year 2024(Payment Year 2025) - Payment Due January 31, 2025

5917 of 7093

LEGAL DESCRIPTION: T27 R14-E S06 PT OF NWNW	PARCEL NO: 73377	CONTROL NO: 73412
---	------------------	-------------------

3.6	\$1,832.29	0.74411807	\$1,363.44	
-----	------------	------------	------------	--

0	\$0.00	STAT	999999	STATE OF WISCONSIN
0.00500590	\$6.83	CNTY	58	SHAWANO COUNTY
0.00117710	\$1.60	MUNI	58024	TOWN OF HERMAN
0.01756040	\$23.94	REG	582415	SCH D OF GRESHAM
0.00070620	\$0.96	VTAE	001300	NORTHEAST WISCONSIN VTAE DISTRICT

Parcel Total:	\$33.33
---------------	---------

LEGAL DESCRIPTION: T27 R14-E S06 PT OF SENE	PARCEL NO: 73378	CONTROL NO: 73413
---	------------------	-------------------

4.17	\$2,125.96	0.74411807	\$1,581.96	
------	------------	------------	------------	--

0	\$0.00	STAT	999999	STATE OF WISCONSIN
0.00500590	\$7.92	CNTY	58	SHAWANO COUNTY
0.00117710	\$1.86	MUNI	58024	TOWN OF HERMAN
0.01756040	\$27.78	REG	582415	SCH D OF GRESHAM
0.00070620	\$1.12	VTAE	001300	NORTHEAST WISCONSIN VTAE DISTRICT

Parcel Total:	\$38.68
---------------	---------

LEGAL DESCRIPTION: T27 R14-E S06 PT OF SWNE	PARCEL NO: 73379	CONTROL NO: 73414
---	------------------	-------------------

1.15	\$587.33	0.74411807	\$437.04	
------	----------	------------	----------	--

0	\$0.00	STAT	999999	STATE OF WISCONSIN
0.00500590	\$2.19	CNTY	58	SHAWANO COUNTY
0.00117710	\$0.51	MUNI	58024	TOWN OF HERMAN
0.01756040	\$7.67	REG	582415	SCH D OF GRESHAM
0.00070620	\$0.31	VTAE	001300	NORTHEAST WISCONSIN VTAE DISTRICT

Parcel Total:	\$10.68
---------------	---------



# State of Wisconsin / Department of Natural Resources

Tony Evers , Governor

, Secretary

2/5/2025

## Chapter 70.114 - Aids Payment Worksheet For Tax Year 2024(Payment Year 2025) - Payment Due January 31, 2025

5918 of 7093

LEGAL DESCRIPTION: T27 R14-E S09 PT OF NENE				PARCEL NO: 73380		CONTROL NO: 73415		
3.26	\$1,662.71	0.74411807	\$1,237.25	0	\$0.00	STAT	999999	STATE OF WISCONSIN
				0.00500590	\$6.19	CNTY	58	SHAWANO COUNTY
				0.00117710	\$1.46	MUNI	58024	TOWN OF HERMAN
				0.01756040	\$21.73	REG	582415	SCH D OF GRESHAM
				0.00070620	\$0.87	VTAE	001300	NORTHEAST WISCONSIN VTAE DISTRICT
Parcel Total:					\$30.25			

LEGAL DESCRIPTION: T27 R14-E S09 PT OF NENW				PARCEL NO: 73381		CONTROL NO: 73416		
3.1	\$1,579.99	0.74411807	\$1,175.70	0	\$0.00	STAT	999999	STATE OF WISCONSIN
				0.00500590	\$5.89	CNTY	58	SHAWANO COUNTY
				0.00117710	\$1.38	MUNI	58024	TOWN OF HERMAN
				0.01756040	\$20.65	REG	582415	SCH D OF GRESHAM
				0.00070620	\$0.83	VTAE	001300	NORTHEAST WISCONSIN VTAE DISTRICT
Parcel Total:					\$28.75			

LEGAL DESCRIPTION: T27 R14-E S09 PT OF NWNE				PARCEL NO: 73382		CONTROL NO: 73417		
3.28	\$1,670.98	0.74411807	\$1,243.41	0	\$0.00	STAT	999999	STATE OF WISCONSIN
				0.00500590	\$6.22	CNTY	58	SHAWANO COUNTY
				0.00117710	\$1.46	MUNI	58024	TOWN OF HERMAN
				0.01756040	\$21.83	REG	582415	SCH D OF GRESHAM
				0.00070620	\$0.88	VTAE	001300	NORTHEAST WISCONSIN VTAE DISTRICT
Parcel Total:					\$30.39			



# State of Wisconsin / Department of Natural Resources

Tony Evers , Governor

, Secretary

2/5/2025

## Chapter 70.114 - Aids Payment Worksheet For Tax Year 2024(Payment Year 2025) - Payment Due January 31, 2025

5919 of 7093

LEGAL DESCRIPTION: T27 R14-E S10 PT OF NESE	PARCEL NO: 73383	CONTROL NO: 73418
---	------------------	-------------------

3.39      \$1,728.89      0.74411807      \$1,286.50

0	\$0.00	STAT	999999	STATE OF WISCONSIN
0.00500590	\$6.44	CNTY	58	SHAWANO COUNTY
0.00117710	\$1.51	MUNI	58024	TOWN OF HERMAN
0.01756040	\$22.59	REG	582415	SCH D OF GRESHAM
0.00070620	\$0.91	VTAE	001300	NORTHEAST WISCONSIN VTAE DISTRICT

Parcel Total:                      \$31.45

LEGAL DESCRIPTION: T27 R14-E S10 PT OF NWNW	PARCEL NO: 73384	CONTROL NO: 73419
---	------------------	-------------------

0.52      \$264.71      0.74411807      \$196.98

0	\$0.00	STAT	999999	STATE OF WISCONSIN
0.00500590	\$0.99	CNTY	58	SHAWANO COUNTY
0.00117710	\$0.23	MUNI	58024	TOWN OF HERMAN
0.01756040	\$3.46	REG	582415	SCH D OF GRESHAM
0.00070620	\$0.14	VTAE	001300	NORTHEAST WISCONSIN VTAE DISTRICT

Parcel Total:                      \$4.82

LEGAL DESCRIPTION: T27 R14-E S10 PT OF NWSE	PARCEL NO: 73385	CONTROL NO: 73420
---	------------------	-------------------

1.61      \$818.95      0.74411807      \$609.39

0	\$0.00	STAT	999999	STATE OF WISCONSIN
0.00500590	\$3.05	CNTY	58	SHAWANO COUNTY
0.00117710	\$0.72	MUNI	58024	TOWN OF HERMAN
0.01756040	\$10.70	REG	582415	SCH D OF GRESHAM
0.00070620	\$0.43	VTAE	001300	NORTHEAST WISCONSIN VTAE DISTRICT

Parcel Total:                      \$14.90



# State of Wisconsin / Department of Natural Resources

Tony Evers , Governor

, Secretary

2/5/2025

## Chapter 70.114 - Aids Payment Worksheet For Tax Year 2024(Payment Year 2025) - Payment Due January 31, 2025

5920 of 7093

LEGAL DESCRIPTION: T27 R14-E S10 PT OF SENW				PARCEL NO: 73386				CONTROL NO: 73421	
5.01	\$2,551.97	0.74411807	\$1,898.97						
				0	\$0.00	STAT	999999	STATE OF WISCONSIN	
				0.00500590	\$9.51	CNTY	58	SHAWANO COUNTY	
				0.00117710	\$2.24	MUNI	58024	TOWN OF HERMAN	
				0.01756040	\$33.35	REG	582415	SCH D OF GRESHAM	
				0.00070620	\$1.34	VTAE	001300	NORTHEAST WISCONSIN VTAE DISTRICT	
Parcel Total:					\$46.44				

LEGAL DESCRIPTION: T27 R14-E S10 PT OF SWNE				PARCEL NO: 73387				CONTROL NO: 73422	
1.58	\$806.54	0.74411807	\$600.16						
				0	\$0.00	STAT	999999	STATE OF WISCONSIN	
				0.00500590	\$3.00	CNTY	58	SHAWANO COUNTY	
				0.00117710	\$0.71	MUNI	58024	TOWN OF HERMAN	
				0.01756040	\$10.54	REG	582415	SCH D OF GRESHAM	
				0.00070620	\$0.42	VTAE	001300	NORTHEAST WISCONSIN VTAE DISTRICT	
Parcel Total:					\$14.67				

LEGAL DESCRIPTION: T27 R14-E S10 PT OF SWNW				PARCEL NO: 73388				CONTROL NO: 73423	
3.67	\$1,869.52	0.74411807	\$1,391.14						
				0	\$0.00	STAT	999999	STATE OF WISCONSIN	
				0.00500590	\$6.96	CNTY	58	SHAWANO COUNTY	
				0.00117710	\$1.64	MUNI	58024	TOWN OF HERMAN	
				0.01756040	\$24.43	REG	582415	SCH D OF GRESHAM	
				0.00070620	\$0.98	VTAE	001300	NORTHEAST WISCONSIN VTAE DISTRICT	
Parcel Total:					\$34.01				



# State of Wisconsin / Department of Natural Resources

Tony Evers , Governor

, Secretary

2/5/2025

## Chapter 70.114 - Aids Payment Worksheet For Tax Year 2024(Payment Year 2025) - Payment Due January 31, 2025

5921 of 7093

LEGAL DESCRIPTION: T27 R14-E S11 PT OF NWSW	PARCEL NO: 73389	CONTROL NO: 73424
---	------------------	-------------------

2.9	\$1,476.59	0.74411807	\$1,098.76	
-----	------------	------------	------------	--

0	\$0.00	STAT	999999	STATE OF WISCONSIN
0.00500590	\$5.50	CNTY	58	SHAWANO COUNTY
0.00117710	\$1.29	MUNI	58024	TOWN OF HERMAN
0.01756040	\$19.29	REG	582415	SCH D OF GRESHAM
0.00070620	\$0.78	VTAE	001300	NORTHEAST WISCONSIN VTAE DISTRICT

Parcel Total:	\$26.86
---------------	---------

LEGAL DESCRIPTION: T27 R14-E S11 PT OF SESE	PARCEL NO: 73390	CONTROL NO: 73425
---	------------------	-------------------

0.85	\$434.29	0.74411807	\$323.16	
------	----------	------------	----------	--

0	\$0.00	STAT	999999	STATE OF WISCONSIN
0.00500590	\$1.62	CNTY	58	SHAWANO COUNTY
0.00117710	\$0.38	MUNI	58024	TOWN OF HERMAN
0.01756040	\$5.67	REG	582415	SCH D OF GRESHAM
0.00070620	\$0.23	VTAE	001300	NORTHEAST WISCONSIN VTAE DISTRICT

Parcel Total:	\$7.90
---------------	--------

LEGAL DESCRIPTION: T27 R14-E S11 PT OF SESW	PARCEL NO: 73391	CONTROL NO: 73426
---	------------------	-------------------

3.23	\$1,646.17	0.74411807	\$1,224.94	
------	------------	------------	------------	--

0	\$0.00	STAT	999999	STATE OF WISCONSIN
0.00500590	\$6.13	CNTY	58	SHAWANO COUNTY
0.00117710	\$1.44	MUNI	58024	TOWN OF HERMAN
0.01756040	\$21.51	REG	582415	SCH D OF GRESHAM
0.00070620	\$0.87	VTAE	001300	NORTHEAST WISCONSIN VTAE DISTRICT

Parcel Total:	\$29.95
---------------	---------



# State of Wisconsin / Department of Natural Resources

Tony Evers , Governor

, Secretary

2/5/2025

## Chapter 70.114 - Aids Payment Worksheet For Tax Year 2024(Payment Year 2025) - Payment Due January 31, 2025

5922 of 7093

LEGAL DESCRIPTION: T27 R14-E S11 PT OF SWSE				PARCEL NO: 73392		CONTROL NO: 73427	
3.29	\$1,675.12	0.74411807	\$1,246.49				
			0	\$0.00	STAT	999999	STATE OF WISCONSIN
			0.00500590	\$6.24	CNTY	58	SHAWANO COUNTY
			0.00117710	\$1.47	MUNI	58024	TOWN OF HERMAN
			0.01756040	\$21.89	REG	582415	SCH D OF GRESHAM
			0.00070620	\$0.88	VTAE	001300	NORTHEAST WISCONSIN VTAE DISTRICT
Parcel Total:				\$30.48			

LEGAL DESCRIPTION: T27 R14-E S11 PT OF SWSW				PARCEL NO: 73393		CONTROL NO: 73428	
0.33	\$169.58	0.74411807	\$126.19				
			0	\$0.00	STAT	999999	STATE OF WISCONSIN
			0.00500590	\$0.63	CNTY	58	SHAWANO COUNTY
			0.00117710	\$0.15	MUNI	58024	TOWN OF HERMAN
			0.01756040	\$2.22	REG	582415	SCH D OF GRESHAM
			0.00070620	\$0.09	VTAE	001300	NORTHEAST WISCONSIN VTAE DISTRICT
Parcel Total:				\$3.09			

LEGAL DESCRIPTION: T27 R14-E S13 PT OF NENW				PARCEL NO: 73394		CONTROL NO: 73429	
1.7	\$864.44	0.74411807	\$643.25				
			0	\$0.00	STAT	999999	STATE OF WISCONSIN
			0.00500590	\$3.22	CNTY	58	SHAWANO COUNTY
			0.00117710	\$0.76	MUNI	58024	TOWN OF HERMAN
			0.01756040	\$11.30	REG	582415	SCH D OF GRESHAM
			0.00070620	\$0.45	VTAE	001300	NORTHEAST WISCONSIN VTAE DISTRICT
Parcel Total:				\$15.73			



# State of Wisconsin / Department of Natural Resources

Tony Evers , Governor

, Secretary

2/5/2025

## Chapter 70.114 - Aids Payment Worksheet For Tax Year 2024(Payment Year 2025) - Payment Due January 31, 2025

5923 of 7093

LEGAL DESCRIPTION: T27 R14-E S13 PT OF NESE				PARCEL NO: 73395				CONTROL NO: 73430			
---	--	--	--	------------------	--	--	--	-------------------	--	--	--

3.45	\$1,757.84	0.74411807	\$1,308.04
------	------------	------------	------------

	0	\$0.00	STAT	999999	STATE OF WISCONSIN
	0.00500590	\$6.55	CNTY	58	SHAWANO COUNTY
	0.00117710	\$1.54	MUNI	58024	TOWN OF HERMAN
	0.00782440	\$10.23	REG	585264	SCH D OF SHAWANO
	0.00070620	\$0.92	VTAE	001300	NORTHEAST WISCONSIN VTAE DISTRICT

Parcel Total:	\$19.24
---------------	---------

LEGAL DESCRIPTION: T27 R14-E S13 PT OF NWNW				PARCEL NO: 73396				CONTROL NO: 73431			
---	--	--	--	------------------	--	--	--	-------------------	--	--	--

3.26	\$1,662.71	0.74411807	\$1,237.25
------	------------	------------	------------

	0	\$0.00	STAT	999999	STATE OF WISCONSIN
	0.00500590	\$6.19	CNTY	58	SHAWANO COUNTY
	0.00117710	\$1.46	MUNI	58024	TOWN OF HERMAN
	0.01756040	\$21.73	REG	582415	SCH D OF GRESHAM
	0.00070620	\$0.87	VTAE	001300	NORTHEAST WISCONSIN VTAE DISTRICT

Parcel Total:	\$30.25
---------------	---------

LEGAL DESCRIPTION: T27 R14-E S13 PT OF SENE				PARCEL NO: 73397				CONTROL NO: 73432			
---	--	--	--	------------------	--	--	--	-------------------	--	--	--

0.38	\$194.40	0.74411807	\$144.65
------	----------	------------	----------

	0	\$0.00	STAT	999999	STATE OF WISCONSIN
	0.00500590	\$0.72	CNTY	58	SHAWANO COUNTY
	0.00117710	\$0.17	MUNI	58024	TOWN OF HERMAN
	0.00782440	\$1.13	REG	585264	SCH D OF SHAWANO
	0.00070620	\$0.10	VTAE	001300	NORTHEAST WISCONSIN VTAE DISTRICT

Parcel Total:	\$2.12
---------------	--------



# State of Wisconsin / Department of Natural Resources

Tony Evers , Governor

, Secretary

2/5/2025

## Chapter 70.114 - Aids Payment Worksheet For Tax Year 2024(Payment Year 2025) - Payment Due January 31, 2025

5924 of 7093

LEGAL DESCRIPTION: T27 R14-E S13 PT OF SENW	PARCEL NO: 73398	CONTROL NO: 73433
---	------------------	-------------------

1.84	\$938.89	0.74411807	\$698.65	
------	----------	------------	----------	--

0	\$0.00	STAT	999999	STATE OF WISCONSIN
0.00500590	\$3.50	CNTY	58	SHAWANO COUNTY
0.00117710	\$0.82	MUNI	58024	TOWN OF HERMAN
0.01756040	\$12.27	REG	582415	SCH D OF GRESHAM
0.00070620	\$0.49	VTAE	001300	NORTHEAST WISCONSIN VTAE DISTRICT

Parcel Total:	\$17.08
---------------	---------

LEGAL DESCRIPTION: T27 R14-E S13 PT OF SWNE	PARCEL NO: 73399	CONTROL NO: 73434
---	------------------	-------------------

3.56	\$1,815.75	0.74411807	\$1,351.13	
------	------------	------------	------------	--

0	\$0.00	STAT	999999	STATE OF WISCONSIN
0.00500590	\$6.76	CNTY	58	SHAWANO COUNTY
0.00117710	\$1.59	MUNI	58024	TOWN OF HERMAN
0.00782440	\$10.57	REG	585264	SCH D OF SHAWANO
0.00070620	\$0.95	VTAE	001300	NORTHEAST WISCONSIN VTAE DISTRICT

Parcel Total:	\$19.87
---------------	---------

LEGAL DESCRIPTION: T27 R14-E S14 PT OF NENE	PARCEL NO: 73400	CONTROL NO: 73435
---	------------------	-------------------

2.42	\$1,232.56	0.74411807	\$917.17	
------	------------	------------	----------	--

0	\$0.00	STAT	999999	STATE OF WISCONSIN
0.00500590	\$4.59	CNTY	58	SHAWANO COUNTY
0.00117710	\$1.08	MUNI	58024	TOWN OF HERMAN
0.01756040	\$16.11	REG	582415	SCH D OF GRESHAM
0.00070620	\$0.65	VTAE	001300	NORTHEAST WISCONSIN VTAE DISTRICT

Parcel Total:	\$22.43
---------------	---------





State of Wisconsin / Department of Natural Resources

Tony Evers , Governor

, Secretary

2/5/2025

Chapter 70.114 - Aids Payment Worksheet For Tax Year 2024(Payment Year 2025) - Payment Due  
January 31, 2025

5925 of 7093

File Number Total: \$872.23

Municipality Total: \$872.23



# State of Wisconsin / Department of Natural Resources

Tony Evers , Governor

, Secretary

2/5/2025

## Chapter 70.114 - Aids Payment Worksheet For Tax Year 2024(Payment Year 2025) - Payment Due January 31, 2025

5926 of 7093

DETAIL FOR TOWN OF LESSOR, SHAWANO COUNTY

Acres	Est. Adjust. Purch. Price	Level of Assessment	Adjusted Local Value	Net Gen. Tax Rate	Calc. Aid Pay Amount	----- Taxing Jurisdiction ----- Type	Code	Description
FILE NO: W 1415 *			DATE OF PURCHASE: 11/30/2001			GRANTOR: VERNON EVENSON		
LEGAL DESCRIPTION: T25 R17-E S18 LT1 CSM2404				PARCEL NO: PT 028-18320-0020		CONTROL NO: 86164		
6.97	\$23,755.57	0.77969660	\$18,522.14					
				0	\$0.00	STAT	999999	STATE OF WISCONSIN
				0.00486790	\$90.16	CNTY	58	SHAWANO COUNTY
				0.002139	\$39.62	MUNI	58028	TOWN OF LESSOR
				0.00694490	\$128.63	REG	580602	SCH D OF BONDUEL
				0.00068670	\$12.72	VTAE	001300	NORTHEAST WISCONSIN VTAE DISTRICT
Parcel Total:					\$271.13			
File Number Total:					\$271.13			
Municipality Total:					\$271.13			



# State of Wisconsin / Department of Natural Resources

Tony Evers , Governor

, Secretary

2/5/2025

## Chapter 70.114 - Aids Payment Worksheet For Tax Year 2024(Payment Year 2025) - Payment Due January 31, 2025

5927 of 7093

DETAIL FOR TOWN OF MORRIS, SHAWANO COUNTY

Acres	Est. Adjust. Purch. Price	Level of Assessment	Adjusted Local Value	Net Gen. Tax Rate	Calc. Aid Pay Amount	Taxing Jurisdiction	Type	Code	Description
FILE NO: P 1586 *			DATE OF PURCHASE: 05/24/1994			GRANTOR: SHAWANO COUNTY			
LEGAL DESCRIPTION: T27 R12-E S31 PT OF SWSW			PARCEL NO: 1631 330001			CONTROL NO: 72910			
2.96	\$2,425.58	0.90673961	\$2,199.37						
				0	\$0.00	STATE OF WISCONSIN	STAT	999999	
				0.00413410	\$9.09	SHAWANO COUNTY	CNTY	58	
				0.00117290	\$2.58	TOWN OF MORRIS	MUNI	58032	
				0.00680650	\$14.97	SCH D OF TIGERTON	REG	585740	
				0.00111660	\$2.46	NORTH CENTRAL VTAE DISTRICT	VTAE	001500	
<b>Parcel Total:</b>					<b>\$29.10</b>				

LEGAL DESCRIPTION: T27 R12-E S31 PT OF SESW			PARCEL NO: 1631 340001			CONTROL NO: 72911			
3	\$2,455.68	0.90673961	\$2,226.66						
				0	\$0.00	STATE OF WISCONSIN	STAT	999999	
				0.00413410	\$9.21	SHAWANO COUNTY	CNTY	58	
				0.00117290	\$2.61	TOWN OF MORRIS	MUNI	58032	
				0.00680650	\$15.16	SCH D OF TIGERTON	REG	585740	
				0.00111660	\$2.49	NORTH CENTRAL VTAE DISTRICT	VTAE	001500	
<b>Parcel Total:</b>					<b>\$29.47</b>				

**File Number Total: \$58.57**

**Municipality Total: \$58.57**



# State of Wisconsin / Department of Natural Resources

Tony Evers , Governor

, Secretary

2/5/2025

## Chapter 70.114 - Aids Payment Worksheet For Tax Year 2024(Payment Year 2025) - Payment Due January 31, 2025

5928 of 7093

DETAIL FOR TOWN OF NAVARINO, SHAWANO COUNTY

Acres	Est. Adjust. Purch. Price	Level of Assessment	Adjusted Local Value	Net Gen. Tax Rate	Calc. Aid Pay Amount	Type	Code	Taxing Jurisdiction Description
FILE NO: W 1272 *			DATE OF PURCHASE: 02/28/1997			GRANTOR: DANIEL J HANAUER, SR., ET AL		
LEGAL DESCRIPTION: T25 R16-E S04 SWNW				PARCEL NO: 34-04230-000		CONTROL NO: 78823		
40	\$119,286.32	0.89483210	\$106,741.22					
				0	\$0.00	STAT	999999	STATE OF WISCONSIN
				0.00422940	\$451.46	CNTY	58	SHAWANO COUNTY
				0.00119160	\$127.20	MUNI	58034	TOWN OF NAVARINO
				0.00661080	\$705.65	REG	585264	SCH D OF SHAWANO
				0.00059660	\$63.68	VTAE	001300	NORTHEAST WISCONSIN VTAE DISTRICT
<b>Parcel Total:</b>					<b>\$1,347.99</b>			

File Number Total: \$1,347.99

FILE NO: W 1561 *			DATE OF PURCHASE: 08/02/2004			GRANTOR: DAVID L PRICE		
LEGAL DESCRIPTION: T25 R16-E S32 GOV LOT 3				PARCEL NO: 034-32420-0000		CONTROL NO: 92032		
65.54	\$127,131.16	0.89483210	\$113,761.04					
				0	\$0.00	STAT	999999	STATE OF WISCONSIN
				0.00422940	\$481.15	CNTY	58	SHAWANO COUNTY
				0.00119160	\$135.56	MUNI	58034	TOWN OF NAVARINO
				0.01138150	\$1,294.77	REG	681141	SCH D OF CLINTONVILLE
				0.00075790	\$86.22	VTAE	001200	FOX VALLEY VTAE DISTRICT
<b>Parcel Total:</b>					<b>\$1,997.70</b>			



# State of Wisconsin / Department of Natural Resources

Tony Evers , Governor

, Secretary

2/5/2025

## Chapter 70.114 - Aids Payment Worksheet For Tax Year 2024(Payment Year 2025) - Payment Due January 31, 2025

5929 of 7093

LEGAL DESCRIPTION: T25 R16-E S32 SESE      PARCEL NO: 034-32440-0000      CONTROL NO: 92033

40      \$60,185.65      0.89483210      \$53,856.05

0      \$0.00      STAT      999999      STATE OF WISCONSIN

0.00422940      \$227.78      CNTY      58      SHAWANO COUNTY

0.00119160      \$64.18      MUNI      58034      TOWN OF NAVARINO

0.01138150      \$612.96      REG      681141      SCH D OF CLINTONVILLE

0.00075790      \$40.82      VTAE      001200      FOX VALLEY VTAE DISTRICT

Parcel Total:      \$945.74

File Number Total:      \$2,943.44

FILE NO: W 1565 \*      DATE OF PURCHASE: 12/01/2004      GRANTOR: WILLIAM J RAE

LEGAL DESCRIPTION: T25 R16-E S04 SESW      PARCEL NO: 034-04340-0000      CONTROL NO: 92034

40      \$151,878.50      0.89483210      \$135,905.75

0      \$0.00      STAT      999999      STATE OF WISCONSIN

0.00422940      \$574.81      CNTY      58      SHAWANO COUNTY

0.00119160      \$161.95      MUNI      58034      TOWN OF NAVARINO

0.00661080      \$898.45      REG      585264      SCH D OF SHAWANO

0.00059660      \$81.08      VTAE      001300      NORTHEAST WISCONSIN VTAE DISTRICT

Parcel Total:      \$1,716.29

File Number Total:      \$1,716.29



# State of Wisconsin / Department of Natural Resources

Tony Evers , Governor

, Secretary

2/5/2025

## Chapter 70.114 - Aids Payment Worksheet For Tax Year 2024(Payment Year 2025) - Payment Due January 31, 2025

5930 of 7093

FILE NO: WM 60165 *				DATE OF PURCHASE: 03/30/2012				GRANTOR: James M. & Linda L. Meidam			
LEGAL DESCRIPTION: T25 R16-E S06 PT GV LT 1				PARCEL NO: 034-06130-0000				CONTROL NO: 124322			
21	\$50,819.10	0.89483210	\$45,474.56								
				0	\$0.00	STAT	999999	STATE OF WISCONSIN			
				0.00422940	\$192.33	CNTY	58	SHAWANO COUNTY			
				0.00119160	\$54.19	MUNI	58034	TOWN OF NAVARINO			
				0.01138150	\$517.57	REG	681141	SCH D OF CLINTONVILLE			
				0.00059660	\$27.13	VTAE	001300	NORTHEAST WISCONSIN VTAE DISTRICT			
Parcel Total:					\$791.22						

File Number Total:					\$791.22						
--------------------	--	--	--	--	----------	--	--	--	--	--	--

FILE NO: WM 60555 *				DATE OF PURCHASE: 10/23/2018				GRANTOR: Neil Christianson Trust			
LEGAL DESCRIPTION: T25 R16-E S32 GOV LOT 2				PARCEL NO: 034322400000				CONTROL NO: 134531			
58.2	\$128,711.20	0.89483210	\$115,174.91								
				0	\$0.00	STAT	999999	STATE OF WISCONSIN			
				0.00422940	\$487.13	CNTY	58	SHAWANO COUNTY			
				0.00119160	\$137.25	MUNI	58034	TOWN OF NAVARINO			
				0.006034	\$694.97	REG	580602	SCH D OF BONDUEL			
				0.00075790	\$87.29	VTAE	001200	FOX VALLEY VTAE DISTRICT			
Parcel Total:					\$1,406.64						

File Number Total:					\$1,406.64						
--------------------	--	--	--	--	------------	--	--	--	--	--	--



# State of Wisconsin / Department of Natural Resources

Tony Evers , Governor

, Secretary

2/5/2025

## Chapter 70.114 - Aids Payment Worksheet For Tax Year 2024(Payment Year 2025) - Payment Due January 31, 2025

5931 of 7093

FILE NO: WR 604 A	DATE OF PURCHASE: 10/16/2006	GRANTOR: BOARD OF COMMISSIONERS (BCPL)
LEGAL DESCRIPTION: T25 R16-E S32 GOV LOT 1	PARCEL NO: 034-32230-0000	CONTROL NO: 97488

55.9    \$132,707.30    0.89483210    \$118,750.75

0	\$0.00	STAT	999999	STATE OF WISCONSIN
0.00422940	\$502.25	CNTY	58	SHAWANO COUNTY
0.00119160	\$141.51	MUNI	58034	TOWN OF NAVARINO
0.01138150	\$1,351.56	REG	681141	SCH D OF CLINTONVILLE
0.00075790	\$90.00	VTAE	001200	FOX VALLEY VTAE DISTRICT

Parcel Total:                    \$2,085.32

File Number Total:            \$2,085.32

Municipality Total:           \$10,290.90



# State of Wisconsin / Department of Natural Resources

Tony Evers , Governor

, Secretary

2/5/2025

## Chapter 70.114 - Aids Payment Worksheet For Tax Year 2024(Payment Year 2025) - Payment Due January 31, 2025

5932 of 7093

DETAIL FOR TOWN OF PELLA, SHAWANO COUNTY

Acres	Est. Adjust. Purch. Price	Level of Assessment	Adjusted Local Value	Net Gen. Tax Rate	Calc. Aid Pay Amount	Taxing Jurisdiction Type	Code	Description
FILE NO: FM 10510 *			DATE OF PURCHASE: 09/17/2010			GRANTOR: Gerald A Laude		
LEGAL DESCRIPTION: T26 R14-E S15 PT OF NWSE				PARCEL NO: 036-15420-0000		CONTROL NO: 137491		
19.5	\$130,458.41	0.72658184	\$94,788.71					
				0	\$0.00	STAT	999999	STATE OF WISCONSIN
				0.00525720	\$498.32	CNTY	58	SHAWANO COUNTY
				0.00230710	\$218.69	MUNI	58036	TOWN OF PELLA
				0.01414730	\$1,341.01	REG	681141	SCH D OF CLINTONVILLE
				0.000942	\$89.29	VTAE	001200	FOX VALLEY VTAE DISTRICT
<b>Parcel Total:</b>					<b>\$2,147.31</b>			

LEGAL DESCRIPTION: T26 R14-E S15 PT OF SWNE				PARCEL NO: 036-15130-0000		CONTROL NO: 137493		
27.56	\$184,648.84	0.72658184	\$134,162.49					
				0	\$0.00	STAT	999999	STATE OF WISCONSIN
				0.00525720	\$705.32	CNTY	58	SHAWANO COUNTY
				0.00230710	\$309.53	MUNI	58036	TOWN OF PELLA
				0.00994830	\$1,334.68	REG	683318	SCH D OF MARION
				0.000942	\$126.38	VTAE	001200	FOX VALLEY VTAE DISTRICT
<b>Parcel Total:</b>					<b>\$2,475.91</b>			

**File Number Total: \$4,623.22**

**Municipality Total: \$4,623.22**





# State of Wisconsin / Department of Natural Resources

Tony Evers , Governor

, Secretary

2/5/2025

## Chapter 70.114 - Aids Payment Worksheet For Tax Year 2024(Payment Year 2025) - Payment Due January 31, 2025

5933 of 7093

DETAIL FOR TOWN OF RICHMOND, SHAWANO COUNTY

Acres	Est. Adjust. Purch. Price	Level of Assessment	Adjusted Local Value	Net Gen. Tax Rate	Calc. Aid Pay Amount	Taxing Jurisdiction Type	Code	Description
FILE NO: NA 863 *			DATE OF PURCHASE: 11/16/2005			GRANTOR: KROENKE FARMS INC.		
LEGAL DESCRIPTION: T27 R15-E S05 PT OF NENE				PARCEL NO: 040-05110-0030		CONTROL NO: 96837		
30.33	\$173,926.88	0.88590371	\$154,082.47					
				0	\$0.00	STAT	999999	STATE OF WISCONSIN
				0.00424390	\$653.91	CNTY	58	SHAWANO COUNTY
				0.00095440	\$147.05	MUNI	58040	TOWN OF RICHMOND
				0.00663710	\$1,022.65	REG	585264	SCH D OF SHAWANO
				0.00059870	\$92.25	VTAE	001300	NORTHEAST WISCONSIN VTAE DISTRICT
Parcel Total:					\$1,915.86			

LEGAL DESCRIPTION: T27 R15-E S05 NWNE				PARCEL NO: 040-05120-0010		CONTROL NO: 96838		
50.28	\$288,331.06	0.88590371	\$255,433.56					
				0	\$0.00	STAT	999999	STATE OF WISCONSIN
				0.00424390	\$1,084.03	CNTY	58	SHAWANO COUNTY
				0.00095440	\$243.78	MUNI	58040	TOWN OF RICHMOND
				0.00663710	\$1,695.33	REG	585264	SCH D OF SHAWANO
				0.00059870	\$152.93	VTAE	001300	NORTHEAST WISCONSIN VTAE DISTRICT
Parcel Total:					\$3,176.07			



# State of Wisconsin / Department of Natural Resources

Tony Evers , Governor

, Secretary

2/5/2025

## Chapter 70.114 - Aids Payment Worksheet For Tax Year 2024(Payment Year 2025) - Payment Due January 31, 2025

5934 of 7093

LEGAL DESCRIPTION: T27 R15-E S05 NENW	PARCEL NO: 040-05210-0010	CONTROL NO: 96839
---------------------------------------	---------------------------	-------------------

43.06	\$246,928.28	0.88590371	\$218,754.68	
-------	--------------	------------	--------------	--

0	\$0.00	STAT	999999	STATE OF WISCONSIN
0.00424390	\$928.37	CNTY	58	SHAWANO COUNTY
0.00095440	\$208.78	MUNI	58040	TOWN OF RICHMOND
0.00663710	\$1,451.89	REG	585264	SCH D OF SHAWANO
0.00059870	\$130.97	VTAE	001300	NORTHEAST WISCONSIN VTAE DISTRICT

Parcel Total:	\$2,720.01
---------------	------------

LEGAL DESCRIPTION: T27 R15-E S05 Pt. NENW	PARCEL NO: 040-05210-0000	CONTROL NO: 96840
---	---------------------------	-------------------

20	\$114,689.46	0.88590371	\$101,603.82	
----	--------------	------------	--------------	--

0	\$0.00	STAT	999999	STATE OF WISCONSIN
0.00424390	\$431.20	CNTY	58	SHAWANO COUNTY
0.00095440	\$96.97	MUNI	58040	TOWN OF RICHMOND
0.00663710	\$674.35	REG	585264	SCH D OF SHAWANO
0.00059870	\$60.83	VTAE	001300	NORTHEAST WISCONSIN VTAE DISTRICT

Parcel Total:	\$1,263.35
---------------	------------

LEGAL DESCRIPTION: T27 R15-E S05 PT OF SWNE	PARCEL NO: 040-05130-0000	CONTROL NO: 96841
---	---------------------------	-------------------

7	\$40,140.99	0.88590371	\$35,561.05	
---	-------------	------------	-------------	--

0	\$0.00	STAT	999999	STATE OF WISCONSIN
0.00424390	\$150.92	CNTY	58	SHAWANO COUNTY
0.00095440	\$33.94	MUNI	58040	TOWN OF RICHMOND
0.00663710	\$236.02	REG	585264	SCH D OF SHAWANO
0.00059870	\$21.29	VTAE	001300	NORTHEAST WISCONSIN VTAE DISTRICT

Parcel Total:	\$442.17
---------------	----------



# State of Wisconsin / Department of Natural Resources

Tony Evers , Governor

, Secretary

2/5/2025

## Chapter 70.114 - Aids Payment Worksheet For Tax Year 2024(Payment Year 2025) - Payment Due January 31, 2025

5935 of 7093

File Number Total: \$9,517.46

FILE NO: P 1600 A

DATE OF PURCHASE: 02/24/1994

GRANTOR: CHICAGO & NORTH WESTERN TRNS

LEGAL DESCRIPTION: T27 R15-E S18 PT GV LT 10

PARCEL NO: 73436

CONTROL NO: 73457

1.72 \$729.25 0.88590371 \$646.04

0 \$0.00 STAT 999999 STATE OF WISCONSIN

0.00424390 \$2.74 CNTY 58 SHAWANO COUNTY

0.00095440 \$0.62 MUNI 58040 TOWN OF RICHMOND

0.00663710 \$4.29 REG 585264 SCH D OF SHAWANO

0.00059870 \$0.39 VTAE 001300 NORTHEAST WISCONSIN VTAE DISTRICT

Parcel Total: \$8.04

LEGAL DESCRIPTION: T27 R15-E S18 PT GV LT 7

PARCEL NO: 73437

CONTROL NO: 73458

0.01 \$3.44 0.88590371 \$3.05

0 \$0.00 STAT 999999 STATE OF WISCONSIN

0.00424390 \$0.01 CNTY 58 SHAWANO COUNTY

0.00095440 \$0.00 MUNI 58040 TOWN OF RICHMOND

0.00663710 \$0.02 REG 585264 SCH D OF SHAWANO

0.00059870 \$0.00 VTAE 001300 NORTHEAST WISCONSIN VTAE DISTRICT

Parcel Total: \$0.03



# State of Wisconsin / Department of Natural Resources

Tony Evers , Governor

, Secretary

2/5/2025

## Chapter 70.114 - Aids Payment Worksheet For Tax Year 2024(Payment Year 2025) - Payment Due January 31, 2025

5936 of 7093

LEGAL DESCRIPTION: T27 R15-E S18 PT GV LT 8				PARCEL NO: 73438	CONTROL NO: 73459			
2.43	\$1,028.52	0.88590371	\$911.17					
				0	\$0.00	STAT	999999	STATE OF WISCONSIN
				0.00424390	\$3.87	CNTY	58	SHAWANO COUNTY
				0.00095440	\$0.87	MUNI	58040	TOWN OF RICHMOND
				0.00663710	\$6.05	REG	585264	SCH D OF SHAWANO
				0.00059870	\$0.55	VTAE	001300	NORTHEAST WISCONSIN VTAE DISTRICT
Parcel Total:					\$11.34			

LEGAL DESCRIPTION: T27 R15-E S18 PT GV LT 9				PARCEL NO: 73439	CONTROL NO: 73460			
3.66	\$1,551.37	0.88590371	\$1,374.37					
				0	\$0.00	STAT	999999	STATE OF WISCONSIN
				0.00424390	\$5.83	CNTY	58	SHAWANO COUNTY
				0.00095440	\$1.31	MUNI	58040	TOWN OF RICHMOND
				0.00663710	\$9.12	REG	585264	SCH D OF SHAWANO
				0.00059870	\$0.82	VTAE	001300	NORTHEAST WISCONSIN VTAE DISTRICT
Parcel Total:					\$17.08			

LEGAL DESCRIPTION: T27 R15-E S19 PT GV LT 1				PARCEL NO: 73440	CONTROL NO: 73461			
1.94	\$822.12	0.88590371	\$728.32					
				0	\$0.00	STAT	999999	STATE OF WISCONSIN
				0.00424390	\$3.09	CNTY	58	SHAWANO COUNTY
				0.00095440	\$0.70	MUNI	58040	TOWN OF RICHMOND
				0.00663710	\$4.83	REG	585264	SCH D OF SHAWANO
				0.00059870	\$0.44	VTAE	001300	NORTHEAST WISCONSIN VTAE DISTRICT
Parcel Total:					\$9.06			



# State of Wisconsin / Department of Natural Resources

Tony Evers , Governor

, Secretary

2/5/2025

## Chapter 70.114 - Aids Payment Worksheet For Tax Year 2024(Payment Year 2025) - Payment Due January 31, 2025

5937 of 7093

LEGAL DESCRIPTION: T27 R15-E S19 PT OF NENE				PARCEL NO: 73441	CONTROL NO: 73462			
0.03	\$13.76	0.88590371	\$12.19					
				0	\$0.00	STAT	999999	STATE OF WISCONSIN
				0.00424390	\$0.05	CNTY	58	SHAWANO COUNTY
				0.00095440	\$0.01	MUNI	58040	TOWN OF RICHMOND
				0.00663710	\$0.08	REG	585264	SCH D OF SHAWANO
				0.00059870	\$0.01	VTAE	001300	NORTHEAST WISCONSIN VTAE DISTRICT
Parcel Total:					\$0.15			

LEGAL DESCRIPTION: T27 R15-E S19 PT OF NWNE				PARCEL NO: 73442	CONTROL NO: 73463			
3.57	\$1,513.53	0.88590371	\$1,340.85					
				0	\$0.00	STAT	999999	STATE OF WISCONSIN
				0.00424390	\$5.69	CNTY	58	SHAWANO COUNTY
				0.00095440	\$1.28	MUNI	58040	TOWN OF RICHMOND
				0.00663710	\$8.90	REG	585264	SCH D OF SHAWANO
				0.00059870	\$0.80	VTAE	001300	NORTHEAST WISCONSIN VTAE DISTRICT
Parcel Total:					\$16.67			

LEGAL DESCRIPTION: T27 R15-E S19 PT OF SENE				PARCEL NO: 73443	CONTROL NO: 73464			
3.54	\$1,499.77	0.88590371	\$1,328.66					
				0	\$0.00	STAT	999999	STATE OF WISCONSIN
				0.00424390	\$5.64	CNTY	58	SHAWANO COUNTY
				0.00095440	\$1.27	MUNI	58040	TOWN OF RICHMOND
				0.00663710	\$8.82	REG	585264	SCH D OF SHAWANO
				0.00059870	\$0.80	VTAE	001300	NORTHEAST WISCONSIN VTAE DISTRICT
Parcel Total:					\$16.53			



# State of Wisconsin / Department of Natural Resources

Tony Evers , Governor

, Secretary

2/5/2025

## Chapter 70.114 - Aids Payment Worksheet For Tax Year 2024(Payment Year 2025) - Payment Due January 31, 2025

5938 of 7093

LEGAL DESCRIPTION: T27 R15-E S19 PT OF SWNE      PARCEL NO: 73444      CONTROL NO: 73465

0.1      \$41.28      0.88590371      \$36.57

0	\$0.00	STAT	999999	STATE OF WISCONSIN
0.00424390	\$0.16	CNTY	58	SHAWANO COUNTY
0.00095440	\$0.03	MUNI	58040	TOWN OF RICHMOND
0.00663710	\$0.24	REG	585264	SCH D OF SHAWANO
0.00059870	\$0.02	VTAE	001300	NORTHEAST WISCONSIN VTAE DISTRICT

Parcel Total:      \$0.45

LEGAL DESCRIPTION: T27 R15-E S20 PT OF NESE      PARCEL NO: 73445      CONTROL NO: 73466

2.49      \$1,056.03      0.88590371      \$935.54

0	\$0.00	STAT	999999	STATE OF WISCONSIN
0.00424390	\$3.97	CNTY	58	SHAWANO COUNTY
0.00095440	\$0.89	MUNI	58040	TOWN OF RICHMOND
0.00663710	\$6.21	REG	585264	SCH D OF SHAWANO
0.00059870	\$0.56	VTAE	001300	NORTHEAST WISCONSIN VTAE DISTRICT

Parcel Total:      \$11.63

LEGAL DESCRIPTION: T27 R15-E S20 PT OF NESW      PARCEL NO: 73446      CONTROL NO: 73467

3.27      \$1,386.26      0.88590371      \$1,228.09

0	\$0.00	STAT	999999	STATE OF WISCONSIN
0.00424390	\$5.21	CNTY	58	SHAWANO COUNTY
0.00095440	\$1.17	MUNI	58040	TOWN OF RICHMOND
0.00663710	\$8.15	REG	585264	SCH D OF SHAWANO
0.00059870	\$0.74	VTAE	001300	NORTHEAST WISCONSIN VTAE DISTRICT

Parcel Total:      \$15.27



# State of Wisconsin / Department of Natural Resources

Tony Evers , Governor

, Secretary

2/5/2025

## Chapter 70.114 - Aids Payment Worksheet For Tax Year 2024(Payment Year 2025) - Payment Due January 31, 2025

5939 of 7093

LEGAL DESCRIPTION: T27 R15-E S20 PT OF NWSE				PARCEL NO: 73447		CONTROL NO: 73468		
4.82	\$2,043.27	0.88590371	\$1,810.14					
				0	\$0.00	STAT	999999	STATE OF WISCONSIN
				0.00424390	\$7.68	CNTY	58	SHAWANO COUNTY
				0.00095440	\$1.73	MUNI	58040	TOWN OF RICHMOND
				0.00663710	\$12.01	REG	585264	SCH D OF SHAWANO
				0.00059870	\$1.08	VTAE	001300	NORTHEAST WISCONSIN VTAE DISTRICT
Parcel Total:					\$22.50			

LEGAL DESCRIPTION: T27 R15-E S20 PT OF NWSW				PARCEL NO: 73448		CONTROL NO: 73469		
0.18	\$75.68	0.88590371	\$67.04					
				0	\$0.00	STAT	999999	STATE OF WISCONSIN
				0.00424390	\$0.28	CNTY	58	SHAWANO COUNTY
				0.00095440	\$0.06	MUNI	58040	TOWN OF RICHMOND
				0.00663710	\$0.44	REG	585264	SCH D OF SHAWANO
				0.00059870	\$0.04	VTAE	001300	NORTHEAST WISCONSIN VTAE DISTRICT
Parcel Total:					\$0.82			

LEGAL DESCRIPTION: T27 R15-E S20 PT OF SENW				PARCEL NO: 73449		CONTROL NO: 73470		
0.02	\$6.88	0.88590371	\$6.09					
				0	\$0.00	STAT	999999	STATE OF WISCONSIN
				0.00424390	\$0.03	CNTY	58	SHAWANO COUNTY
				0.00095440	\$0.01	MUNI	58040	TOWN OF RICHMOND
				0.00663710	\$0.04	REG	585264	SCH D OF SHAWANO
				0.00059870	\$0.00	VTAE	001300	NORTHEAST WISCONSIN VTAE DISTRICT
Parcel Total:					\$0.08			



# State of Wisconsin / Department of Natural Resources

Tony Evers , Governor

, Secretary

2/5/2025

## Chapter 70.114 - Aids Payment Worksheet For Tax Year 2024(Payment Year 2025) - Payment Due January 31, 2025

5940 of 7093

LEGAL DESCRIPTION: T27 R15-E S20 PT OF SESE				PARCEL NO: 73450				CONTROL NO: 73471			
2.78	\$1,176.43	0.88590371	\$1,042.20	0	\$0.00	STAT	999999	STATE OF WISCONSIN			
				0.00424390	\$4.42	CNTY	58	SHAWANO COUNTY			
				0.00095440	\$0.99	MUNI	58040	TOWN OF RICHMOND			
				0.00663710	\$6.92	REG	585264	SCH D OF SHAWANO			
				0.00059870	\$0.62	VTAE	001300	NORTHEAST WISCONSIN VTAE DISTRICT			
Parcel Total:				\$12.95							

LEGAL DESCRIPTION: T27 R15-E S20 PT OF SWNW				PARCEL NO: 73451				CONTROL NO: 73472			
3.11	\$1,317.46	0.88590371	\$1,167.15	0	\$0.00	STAT	999999	STATE OF WISCONSIN			
				0.00424390	\$4.95	CNTY	58	SHAWANO COUNTY			
				0.00095440	\$1.11	MUNI	58040	TOWN OF RICHMOND			
				0.00663710	\$7.75	REG	585264	SCH D OF SHAWANO			
				0.00059870	\$0.70	VTAE	001300	NORTHEAST WISCONSIN VTAE DISTRICT			
Parcel Total:				\$14.51							

LEGAL DESCRIPTION: T27 R15-E S21 PT OF SESW				PARCEL NO: 73452				CONTROL NO: 73473			
2.37	\$1,004.44	0.88590371	\$889.83	0	\$0.00	STAT	999999	STATE OF WISCONSIN			
				0.00424390	\$3.78	CNTY	58	SHAWANO COUNTY			
				0.00095440	\$0.85	MUNI	58040	TOWN OF RICHMOND			
				0.00663710	\$5.91	REG	585264	SCH D OF SHAWANO			
				0.00059870	\$0.53	VTAE	001300	NORTHEAST WISCONSIN VTAE DISTRICT			
Parcel Total:				\$11.07							





# State of Wisconsin / Department of Natural Resources

Tony Evers , Governor

, Secretary

2/5/2025

## Chapter 70.114 - Aids Payment Worksheet For Tax Year 2024(Payment Year 2025) - Payment Due January 31, 2025

5941 of 7093

LEGAL DESCRIPTION: T27 R15-E S21 PT OF SWSW				PARCEL NO: 73453				CONTROL NO: 73474	
3.26	\$1,382.82	0.88590371	\$1,225.05	0	\$0.00	STAT	999999	STATE OF WISCONSIN	
				0.00424390	\$5.20	CNTY	58	SHAWANO COUNTY	
				0.00095440	\$1.17	MUNI	58040	TOWN OF RICHMOND	
				0.00663710	\$8.13	REG	585264	SCH D OF SHAWANO	
				0.00059870	\$0.73	VTAE	001300	NORTHEAST WISCONSIN VTAE DISTRICT	
Parcel Total:				\$15.23					

LEGAL DESCRIPTION: T27 R15-E S28 PT OF NENE				PARCEL NO: 73454				CONTROL NO: 73475	
2.68	\$1,135.15	0.88590371	\$1,005.63	0	\$0.00	STAT	999999	STATE OF WISCONSIN	
				0.00424390	\$4.27	CNTY	58	SHAWANO COUNTY	
				0.00095440	\$0.96	MUNI	58040	TOWN OF RICHMOND	
				0.00663710	\$6.67	REG	585264	SCH D OF SHAWANO	
				0.00059870	\$0.60	VTAE	001300	NORTHEAST WISCONSIN VTAE DISTRICT	
Parcel Total:				\$12.50					

LEGAL DESCRIPTION: T27 R15-E S28 PT OF NENW				PARCEL NO: 73455				CONTROL NO: 73476	
0.98	\$416.22	0.88590371	\$368.73	0	\$0.00	STAT	999999	STATE OF WISCONSIN	
				0.00424390	\$1.56	CNTY	58	SHAWANO COUNTY	
				0.00095440	\$0.35	MUNI	58040	TOWN OF RICHMOND	
				0.00663710	\$2.45	REG	585264	SCH D OF SHAWANO	
				0.00059870	\$0.22	VTAE	001300	NORTHEAST WISCONSIN VTAE DISTRICT	
Parcel Total:				\$4.58					



# State of Wisconsin / Department of Natural Resources

Tony Evers , Governor

, Secretary

2/5/2025

## Chapter 70.114 - Aids Payment Worksheet For Tax Year 2024(Payment Year 2025) - Payment Due January 31, 2025

5942 of 7093

LEGAL DESCRIPTION: T27 R15-E S28 PT OF NWNE                      PARCEL NO: 73456                      CONTROL NO: 73477

3.32                      \$1,406.90                      0.88590371                      \$1,246.38

0                      \$0.00    STAT    999999                      STATE OF WISCONSIN

0.00424390                      \$5.29    CNTY    58                      SHAWANO COUNTY

0.00095440                      \$1.19    MUNI    58040                      TOWN OF RICHMOND

0.00663710                      \$8.27    REG    585264                      SCH D OF SHAWANO

0.00059870                      \$0.75    VTAE    001300                      NORTHEAST WISCONSIN VTAE DISTRICT

Parcel Total:                      \$15.50

File Number Total:                      \$215.99

Municipality Total:                      \$9,733.45



# State of Wisconsin / Department of Natural Resources

Tony Evers , Governor

, Secretary

2/5/2025

## Chapter 70.114 - Aids Payment Worksheet For Tax Year 2024(Payment Year 2025) - Payment Due January 31, 2025

5943 of 7093

DETAIL FOR TOWN OF SENECA, SHAWANO COUNTY

Acres	Est. Adjust. Purch. Price	Level of Assessment	Adjusted Local Value	Net Gen. Tax Rate	Calc. Aid Pay Amount	----- Taxing Jurisdiction ----- Type	Code	Description
FILE NO: P 1600 A			DATE OF PURCHASE: 02/24/1994			GRANTOR: CHICAGO & NORTH WESTERN TRNS		
LEGAL DESCRIPTION: T27 R13-E S01 PT OF NENE				PARCEL NO: 73337		CONTROL NO: 73365		
1.64	\$796.83	0.78461756	\$625.21					
				0	\$0.00	STAT	999999	STATE OF WISCONSIN
				0.00491280	\$3.07	CNTY	58	SHAWANO COUNTY
				0.00213710	\$1.34	MUNI	58042	TOWN OF SENECA
				0.007951	\$4.97	REG	580623	SCH D OF BOWLER
				0.001327	\$0.83	VTAE	001500	NORTH CENTRAL VTAE DISTRICT
Parcel Total:					\$10.21			
File Number Total:					\$10.21			
Municipality Total:					\$10.21			



# State of Wisconsin / Department of Natural Resources

Tony Evers , Governor

, Secretary

2/5/2025

## Chapter 70.114 - Aids Payment Worksheet For Tax Year 2024(Payment Year 2025) - Payment Due January 31, 2025

5944 of 7093

DETAIL FOR TOWN OF WASHINGTON, SHAWANO COUNTY

Acres	Est. Adjust. Purch. Price	Level of Assessment	Adjusted Local Value	Net Gen. Tax Rate	Calc. Aid Pay Amount	----- Taxing Jurisdiction ----- Type	Code	Description
FILE NO: FI 2514 *			DATE OF PURCHASE: 12/02/1996			GRANTOR: PHYLLIS L ZEITLER		
LEGAL DESCRIPTION: T27 R17-E S19 PT GV LT 2			PARCEL NO: 2219 13G006			CONTROL NO: 77431		
0.41	\$37,283.74	0.80507834	\$30,016.33	0	\$0.00	STAT	999999	STATE OF WISCONSIN
				0.00458430	\$137.60	CNTY	58	SHAWANO COUNTY
				0.00159310	\$47.82	MUNI	58044	TOWN OF WASHINGTON
				0.00654030	\$196.31	REG	580602	SCH D OF BONDUEL
				0.00064660	\$19.41	VTAE	001300	NORTHEAST WISCONSIN VTAE DISTRICT
Parcel Total:					\$401.14			

File Number Total: \$401.14

FILE NO: FM 10787 *			DATE OF PURCHASE: 10/28/1993			GRANTOR: RUTH MEYER		
LEGAL DESCRIPTION: T27 R17-E S19 P LT1-CSM493			PARCEL NO: 2219 32G002			CONTROL NO: 140930		
10.3	\$15,318.97	0.80507834	\$12,332.97	0	\$0.00	STAT	999999	STATE OF WISCONSIN
				0.00458430	\$56.54	CNTY	58	SHAWANO COUNTY
				0.00159310	\$19.65	MUNI	58044	TOWN OF WASHINGTON
				0.00654030	\$80.66	REG	580602	SCH D OF BONDUEL
				0.00064660	\$7.98	VTAE	001300	NORTHEAST WISCONSIN VTAE DISTRICT
Parcel Total:					\$164.83			

File Number Total: \$164.83



# State of Wisconsin / Department of Natural Resources

Tony Evers , Governor

, Secretary

2/5/2025

## Chapter 70.114 - Aids Payment Worksheet For Tax Year 2024(Payment Year 2025) - Payment Due January 31, 2025

5945 of 7093

FILE NO: FM 10789 *	DATE OF PURCHASE: 12/01/2005	GRANTOR: SHAWANO CO CORPORATION COUNS
LEGAL DESCRIPTION: T27 R17-E S19 PT GV LT 4	PARCEL NO: 044-19320-0000	CONTROL NO: 140932
0.1	\$150.13	0.80507834
		\$120.86
	0	\$0.00
	0.00458430	\$0.55
	0.00159310	\$0.19
	0.00654030	\$0.79
	0.00064660	\$0.08
	STAT	999999
	CNTY	58
	MUNI	58044
	REG	580602
	VTAE	001300
		STATE OF WISCONSIN
		SHAWANO COUNTY
		TOWN OF WASHINGTON
		SCH D OF BONDUEL
		NORTHEAST WISCONSIN VTAE DISTRICT
	Parcel Total:	\$1.61

File Number Total:	\$1.61
--------------------	--------

FILE NO: P 1600 A	DATE OF PURCHASE: 02/24/1994	GRANTOR: CHICAGO & NORTH WESTERN TRNS
LEGAL DESCRIPTION: T27 R16-E S35 PT OF NENE	PARCEL NO: 73284	CONTROL NO: 73297
1.39	\$746.47	0.80507834
		\$600.96
	0	\$0.00
	0.00458430	\$2.75
	0.00159310	\$0.96
	0.00716550	\$4.31
	0.00064660	\$0.39
	STAT	999999
	CNTY	58
	MUNI	58044
	REG	585264
	VTAE	001300
		STATE OF WISCONSIN
		SHAWANO COUNTY
		TOWN OF WASHINGTON
		SCH D OF SHAWANO
		NORTHEAST WISCONSIN VTAE DISTRICT
	Parcel Total:	\$8.41



# State of Wisconsin / Department of Natural Resources

Tony Evers , Governor

, Secretary

2/5/2025

## Chapter 70.114 - Aids Payment Worksheet For Tax Year 2024(Payment Year 2025) - Payment Due January 31, 2025

5946 of 7093

LEGAL DESCRIPTION: T27 R16-E S35 PT OF NENW				PARCEL NO: 73285	CONTROL NO: 73298			
3.13	\$1,685.01	0.80507834	\$1,356.56					
				0	\$0.00	STAT	999999	STATE OF WISCONSIN
				0.00458430	\$6.22	CNTY	58	SHAWANO COUNTY
				0.00159310	\$2.16	MUNI	58044	TOWN OF WASHINGTON
				0.00716550	\$9.72	REG	585264	SCH D OF SHAWANO
				0.00064660	\$0.88	VTAE	001300	NORTHEAST WISCONSIN VTAE DISTRICT
Parcel Total:					\$18.98			

LEGAL DESCRIPTION: T27 R16-E S35 PT OF NWNE				PARCEL NO: 73286	CONTROL NO: 73299			
3.13	\$1,685.01	0.80507834	\$1,356.56					
				0	\$0.00	STAT	999999	STATE OF WISCONSIN
				0.00458430	\$6.22	CNTY	58	SHAWANO COUNTY
				0.00159310	\$2.16	MUNI	58044	TOWN OF WASHINGTON
				0.00716550	\$9.72	REG	585264	SCH D OF SHAWANO
				0.00064660	\$0.88	VTAE	001300	NORTHEAST WISCONSIN VTAE DISTRICT
Parcel Total:					\$18.98			

LEGAL DESCRIPTION: T27 R16-E S35 PT OF NWNW				PARCEL NO: 73287	CONTROL NO: 73300			
2.95	\$1,584.60	0.80507834	\$1,275.73					
				0	\$0.00	STAT	999999	STATE OF WISCONSIN
				0.00458430	\$5.85	CNTY	58	SHAWANO COUNTY
				0.00159310	\$2.03	MUNI	58044	TOWN OF WASHINGTON
				0.00716550	\$9.14	REG	585264	SCH D OF SHAWANO
				0.00064660	\$0.82	VTAE	001300	NORTHEAST WISCONSIN VTAE DISTRICT
Parcel Total:					\$17.84			



# State of Wisconsin / Department of Natural Resources

Tony Evers , Governor

, Secretary

2/5/2025

## Chapter 70.114 - Aids Payment Worksheet For Tax Year 2024(Payment Year 2025) - Payment Due January 31, 2025

5947 of 7093

LEGAL DESCRIPTION: T27 R16-E S35 PT OF SENE	PARCEL NO: 73288	CONTROL NO: 73301
---	------------------	-------------------

1.88      \$1,012.75      0.80507834      \$815.34

0	\$0.00	STAT	999999	STATE OF WISCONSIN
0.00458430	\$3.74	CNTY	58	SHAWANO COUNTY
0.00159310	\$1.30	MUNI	58044	TOWN OF WASHINGTON
0.00716550	\$5.84	REG	585264	SCH D OF SHAWANO
0.00064660	\$0.53	VTAE	001300	NORTHEAST WISCONSIN VTAE DISTRICT

Parcel Total:      \$11.41

LEGAL DESCRIPTION: T27 R16-E S36 PT OF NESE	PARCEL NO: 73289	CONTROL NO: 73302
---	------------------	-------------------

3.45      \$1,855.25      0.80507834      \$1,493.62

0	\$0.00	STAT	999999	STATE OF WISCONSIN
0.00458430	\$6.85	CNTY	58	SHAWANO COUNTY
0.00159310	\$2.38	MUNI	58044	TOWN OF WASHINGTON
0.00716550	\$10.70	REG	585264	SCH D OF SHAWANO
0.00064660	\$0.97	VTAE	001300	NORTHEAST WISCONSIN VTAE DISTRICT

Parcel Total:      \$20.90

LEGAL DESCRIPTION: T27 R16-E S36 PT OF NWSE	PARCEL NO: 73290	CONTROL NO: 73303
---	------------------	-------------------

2.84      \$1,527.86      0.80507834      \$1,230.04

0	\$0.00	STAT	999999	STATE OF WISCONSIN
0.00458430	\$5.64	CNTY	58	SHAWANO COUNTY
0.00159310	\$1.96	MUNI	58044	TOWN OF WASHINGTON
0.00716550	\$8.81	REG	585264	SCH D OF SHAWANO
0.00064660	\$0.80	VTAE	001300	NORTHEAST WISCONSIN VTAE DISTRICT

Parcel Total:      \$17.21



# State of Wisconsin / Department of Natural Resources

Tony Evers , Governor

, Secretary

2/5/2025

## Chapter 70.114 - Aids Payment Worksheet For Tax Year 2024(Payment Year 2025) - Payment Due January 31, 2025

5948 of 7093

LEGAL DESCRIPTION: T27 R16-E S36 PT OF SENW				PARCEL NO: 73291				CONTROL NO: 73304	
3.26	\$1,754.85	0.80507834	\$1,412.79						
				0	\$0.00	STAT	999999	STATE OF WISCONSIN	
				0.00458430	\$6.48	CNTY	58	SHAWANO COUNTY	
				0.00159310	\$2.25	MUNI	58044	TOWN OF WASHINGTON	
				0.00716550	\$10.12	REG	585264	SCH D OF SHAWANO	
				0.00064660	\$0.91	VTAE	001300	NORTHEAST WISCONSIN VTAE DISTRICT	
Parcel Total:					\$19.76				

LEGAL DESCRIPTION: T27 R16-E S36 PT OF SWNE				PARCEL NO: 73292				CONTROL NO: 73305	
0.54	\$292.48	0.80507834	\$235.47						
				0	\$0.00	STAT	999999	STATE OF WISCONSIN	
				0.00458430	\$1.08	CNTY	58	SHAWANO COUNTY	
				0.00159310	\$0.38	MUNI	58044	TOWN OF WASHINGTON	
				0.00716550	\$1.69	REG	585264	SCH D OF SHAWANO	
				0.00064660	\$0.15	VTAE	001300	NORTHEAST WISCONSIN VTAE DISTRICT	
Parcel Total:					\$3.30				

LEGAL DESCRIPTION: T27 R16-E S36 PT OF SWNW				PARCEL NO: 73293				CONTROL NO: 73306	
3.27	\$1,759.22	0.80507834	\$1,416.31						
				0	\$0.00	STAT	999999	STATE OF WISCONSIN	
				0.00458430	\$6.49	CNTY	58	SHAWANO COUNTY	
				0.00159310	\$2.26	MUNI	58044	TOWN OF WASHINGTON	
				0.00716550	\$10.15	REG	585264	SCH D OF SHAWANO	
				0.00064660	\$0.92	VTAE	001300	NORTHEAST WISCONSIN VTAE DISTRICT	
Parcel Total:					\$19.82				





# State of Wisconsin / Department of Natural Resources

Tony Evers , Governor

, Secretary

2/5/2025

## Chapter 70.114 - Aids Payment Worksheet For Tax Year 2024(Payment Year 2025) - Payment Due January 31, 2025

5949 of 7093

LEGAL DESCRIPTION: T27 R17-E S31 PT OF NWSW				PARCEL NO: 73294				CONTROL NO: 73307			
1.23	\$663.53	0.80507834	\$534.19	0	\$0.00	STAT	999999	STATE OF WISCONSIN			
				0.00458430	\$2.45	CNTY	58	SHAWANO COUNTY			
				0.00159310	\$0.85	MUNI	58044	TOWN OF WASHINGTON			
				0.00654030	\$3.49	REG	580602	SCH D OF BONDUEL			
				0.00064660	\$0.35	VTAE	001300	NORTHEAST WISCONSIN VTAE DISTRICT			
Parcel Total:					\$7.14						

LEGAL DESCRIPTION: T27 R17-E S31 PT OF SESW				PARCEL NO: 73295				CONTROL NO: 73308			
2.5	\$1,344.51	0.80507834	\$1,082.44	0	\$0.00	STAT	999999	STATE OF WISCONSIN			
				0.00458430	\$4.96	CNTY	58	SHAWANO COUNTY			
				0.00159310	\$1.72	MUNI	58044	TOWN OF WASHINGTON			
				0.00654030	\$7.08	REG	580602	SCH D OF BONDUEL			
				0.00064660	\$0.70	VTAE	001300	NORTHEAST WISCONSIN VTAE DISTRICT			
Parcel Total:					\$14.46						

LEGAL DESCRIPTION: T27 R17-E S31 PT OF SWSW				PARCEL NO: 73296				CONTROL NO: 73309			
1.56	\$838.14	0.80507834	\$674.77	0	\$0.00	STAT	999999	STATE OF WISCONSIN			
				0.00458430	\$3.09	CNTY	58	SHAWANO COUNTY			
				0.00159310	\$1.07	MUNI	58044	TOWN OF WASHINGTON			
				0.00654030	\$4.41	REG	580602	SCH D OF BONDUEL			
				0.00064660	\$0.44	VTAE	001300	NORTHEAST WISCONSIN VTAE DISTRICT			
Parcel Total:					\$9.01						



# State of Wisconsin / Department of Natural Resources

Tony Evers , Governor

, Secretary

2/5/2025

Chapter 70.114 - Aids Payment Worksheet For Tax Year 2024(Payment Year 2025) - Payment Due  
January 31, 2025

5950 of 7093

File Number Total: \$187.22

Municipality Total: \$754.80



# State of Wisconsin / Department of Natural Resources

Tony Evers , Governor

, Secretary

2/5/2025

## Chapter 70.114 - Aids Payment Worksheet For Tax Year 2024(Payment Year 2025) - Payment Due January 31, 2025

5951 of 7093

DETAIL FOR TOWN OF WAUKECHON, SHAWANO COUNTY

Acres	Est. Adjust. Purch. Price	Level of Assessment	Adjusted Local Value	Net Gen. Tax Rate	Calc. Aid Pay Amount	Type	Code	Taxing Jurisdiction Description
FILE NO: W 1300 A			DATE OF PURCHASE: 02/20/1998			GRANTOR: INSTITUTE OF PAPER SCIENCE &		
LEGAL DESCRIPTION: T26 R16-E S31 PT GV LT 4			PARCEL NO: 046-31430-0010			CONTROL NO: 80197		
10	\$29,302.15	0.71518548	\$20,956.47					
				0	\$0.00	STAT	999999	STATE OF WISCONSIN
				0.00515030	\$107.93	CNTY	58	SHAWANO COUNTY
				0.00221570	\$46.43	MUNI	58046	TOWN OF WAUKECHON
				0.00805010	\$168.70	REG	585264	SCH D OF SHAWANO
				0.00072650	\$15.23	VTAE	001300	NORTHEAST WISCONSIN VTAE DISTRICT
Parcel Total:					\$338.29			

File Number Total: \$338.29

FILE NO: W 1338 *			DATE OF PURCHASE: 08/17/1999			GRANTOR: STANLEY KOENIG		
LEGAL DESCRIPTION: T26 R16-E S34 NWNE			PARCEL NO: 046-34120-0000			CONTROL NO: 82089		
40	\$121,637.21	0.71518548	\$86,993.16					
				0	\$0.00	STAT	999999	STATE OF WISCONSIN
				0.00515030	\$448.04	CNTY	58	SHAWANO COUNTY
				0.00221570	\$192.75	MUNI	58046	TOWN OF WAUKECHON
				0.00805010	\$700.30	REG	585264	SCH D OF SHAWANO
				0.00072650	\$63.20	VTAE	001300	NORTHEAST WISCONSIN VTAE DISTRICT
Parcel Total:					\$1,404.29			

File Number Total: \$1,404.29



# State of Wisconsin / Department of Natural Resources

Tony Evers , Governor

, Secretary

2/5/2025

## Chapter 70.114 - Aids Payment Worksheet For Tax Year 2024(Payment Year 2025) - Payment Due January 31, 2025

5952 of 7093

FILE NO: W 1524 *		DATE OF PURCHASE: 04/12/2004		GRANTOR: SHAWANO COUNTY HIGHWAY DEPT	
LEGAL DESCRIPTION: T26 R16-E S25 PT OF SWSE		PARCEL NO: 046-25430-00		CONTROL NO: 91606	
11.5	\$48,390.03	0.71518548	\$34,607.85		
		0	\$0.00	STAT 999999	STATE OF WISCONSIN
		0.00515030	\$178.24	CNTY 58	SHAWANO COUNTY
		0.00221570	\$76.68	MUNI 58046	TOWN OF WAUKECHON
		0.00805010	\$278.60	REG 585264	SCH D OF SHAWANO
		0.00072650	\$25.14	VTAE 001300	NORTHEAST WISCONSIN VTAE DISTRICT
Parcel Total:			\$558.66		

File Number Total:		\$558.66			
--------------------	--	----------	--	--	--

FILE NO: W 1558 *		DATE OF PURCHASE: 08/30/2004		GRANTOR: ADELINE D BEILFUSS	
LEGAL DESCRIPTION: T26 R16-E S08 PT OF SWSW		PARCEL NO: 046-08330-0000		CONTROL NO: 91830	
20	\$18,187.84	0.71518548	\$13,007.68		
		0	\$0.00	STAT 999999	STATE OF WISCONSIN
		0.00515030	\$66.99	CNTY 58	SHAWANO COUNTY
		0.00221570	\$28.82	MUNI 58046	TOWN OF WAUKECHON
		0.00805010	\$104.71	REG 585264	SCH D OF SHAWANO
		0.00072650	\$9.45	VTAE 001300	NORTHEAST WISCONSIN VTAE DISTRICT
Parcel Total:			\$209.97		



# State of Wisconsin / Department of Natural Resources

Tony Evers , Governor

, Secretary

2/5/2025

## Chapter 70.114 - Aids Payment Worksheet For Tax Year 2024(Payment Year 2025) - Payment Due January 31, 2025

5953 of 7093

LEGAL DESCRIPTION: T26 R16-E S08 SESW	PARCEL NO: 046-08340-0000	CONTROL NO: 91831
---------------------------------------	---------------------------	-------------------

40	\$132,991.43	0.71518548	\$95,113.54	
----	--------------	------------	-------------	--

0	\$0.00	STAT	999999	STATE OF WISCONSIN
0.00515030	\$489.86	CNTY	58	SHAWANO COUNTY
0.00221570	\$210.75	MUNI	58046	TOWN OF WAUKECHON
0.00805010	\$765.67	REG	585264	SCH D OF SHAWANO
0.00072650	\$69.10	VTAE	001300	NORTHEAST WISCONSIN VTAE DISTRICT

Parcel Total:	\$1,535.38
---------------	------------

LEGAL DESCRIPTION: T26 R16-E S08 PT GV LT 7	PARCEL NO: 046-08420-0000	CONTROL NO: 91832
---	---------------------------	-------------------

15.97	\$150,041.16	0.71518548	\$107,307.26	
-------	--------------	------------	--------------	--

0	\$0.00	STAT	999999	STATE OF WISCONSIN
0.00515030	\$552.66	CNTY	58	SHAWANO COUNTY
0.00221570	\$237.77	MUNI	58046	TOWN OF WAUKECHON
0.00805010	\$863.83	REG	585264	SCH D OF SHAWANO
0.00072650	\$77.96	VTAE	001300	NORTHEAST WISCONSIN VTAE DISTRICT

Parcel Total:	\$1,732.22
---------------	------------

LEGAL DESCRIPTION: T26 R16-E S08 PT GV LT 7	PARCEL NO: 046-08430-0000	CONTROL NO: 91833
---	---------------------------	-------------------

48.06	\$344,981.85	0.71518548	\$246,726.01	
-------	--------------	------------	--------------	--

0	\$0.00	STAT	999999	STATE OF WISCONSIN
0.00515030	\$1,270.70	CNTY	58	SHAWANO COUNTY
0.00221570	\$546.68	MUNI	58046	TOWN OF WAUKECHON
0.00805010	\$1,986.16	REG	585264	SCH D OF SHAWANO
0.00072650	\$179.25	VTAE	001300	NORTHEAST WISCONSIN VTAE DISTRICT

Parcel Total:	\$3,982.79
---------------	------------



# State of Wisconsin / Department of Natural Resources

Tony Evers , Governor

, Secretary

2/5/2025

## Chapter 70.114 - Aids Payment Worksheet For Tax Year 2024(Payment Year 2025) - Payment Due January 31, 2025

5954 of 7093

File Number Total: \$7,460.36

FILE NO: W 1742 \*      DATE OF PURCHASE: 07/22/2008      GRANTOR: The Conservation Fund

LEGAL DESCRIPTION: T26 R16-E S31 GOV LOT 3      PARCEL NO: 046-31320-000      CONTROL NO: 108200

68.73    \$578,749.31    0.71518548    \$413,913.10

0            \$0.00    STAT    999999    STATE OF WISCONSIN

0.00515030    \$2,131.76    CNTY    58            SHAWANO COUNTY

0.00221570    \$917.12    MUNI    58046        TOWN OF WAUKECHON

0.00805010    \$3,332.03    REG    585264        SCH D OF SHAWANO

0.00072650    \$300.72    VTAE    001300        NORTHEAST WISCONSIN VTAE DISTRICT

Parcel Total: \$6,681.63

LEGAL DESCRIPTION: T26 R16-E S31 PT GV LT 4      PARCEL NO: 046-31430-0020      CONTROL NO: 108201

30.5    \$256,828.96    0.71518548    \$183,680.34

0            \$0.00    STAT    999999    STATE OF WISCONSIN

0.00515030    \$946.00    CNTY    58            SHAWANO COUNTY

0.00221570    \$406.99    MUNI    58046        TOWN OF WAUKECHON

0.00805010    \$1,478.64    REG    585264        SCH D OF SHAWANO

0.00072650    \$133.45    VTAE    001300        NORTHEAST WISCONSIN VTAE DISTRICT

Parcel Total: \$2,965.08

File Number Total: \$9,646.71

Municipality Total: \$19,408.31



# State of Wisconsin / Department of Natural Resources

Tony Evers , Governor

, Secretary

2/5/2025

## Chapter 70.114 - Aids Payment Worksheet For Tax Year 2024(Payment Year 2025) - Payment Due January 31, 2025

5955 of 7093

DETAIL FOR TOWN OF WESCOTT, SHAWANO COUNTY

Acres	Est. Adjust. Purch. Price	Level of Assessment	Adjusted Local Value	Net Gen. Tax Rate	Calc. Aid Pay Amount	Type	Code	Taxing Jurisdiction Description
FILE NO: FI 2689 *			DATE OF PURCHASE: 08/17/2001			GRANTOR: RICHARD HERZFELDT, ET AL		
LEGAL DESCRIPTION: T27 R16-E S28 PT GV LT 4				PARCEL NO: 048-28220-0440		CONTROL NO: 86219		
6.6	\$60,347.69	0.73886708	\$44,588.92	0	\$0.00	STAT	999999	STATE OF WISCONSIN
				0.00482680	\$215.22	CNTY	58	SHAWANO COUNTY
				0.00217010	\$96.76	MUNI	58048	TOWN OF WESCOTT
				0.00754450	\$336.40	REG	585264	SCH D OF SHAWANO
				0.00068090	\$30.36	VTAE	001300	NORTHEAST WISCONSIN VTAE DISTRICT
Parcel Total:					\$678.74			

File Number Total: \$678.74

FILE NO: FM 10785 *			DATE OF PURCHASE: 03/05/2008			GRANTOR: SHARON A MUDGETT		
LEGAL DESCRIPTION: T27 R16-E S13 P LT1-CSM989				PARCEL NO: 048-13210-1070		CONTROL NO: 140898		
1.66	\$95,777.75	0.73886708	\$70,767.03	0	\$0.00	STAT	999999	STATE OF WISCONSIN
				0.00482680	\$341.58	CNTY	58	SHAWANO COUNTY
				0.00217010	\$153.57	MUNI	58048	TOWN OF WESCOTT
				0.00754450	\$533.90	REG	585264	SCH D OF SHAWANO
				0.00068090	\$48.19	VTAE	001300	NORTHEAST WISCONSIN VTAE DISTRICT
Parcel Total:					\$1,077.24			



# State of Wisconsin / Department of Natural Resources

Tony Evers , Governor

, Secretary

2/5/2025

## Chapter 70.114 - Aids Payment Worksheet For Tax Year 2024(Payment Year 2025) - Payment Due January 31, 2025

5956 of 7093

LEGAL DESCRIPTION: T27 R16-E S13 P LT3-CSM989	PARCEL NO: 048-13210-1090	CONTROL NO: 140899
---	---------------------------	--------------------

1.72      \$99,239.15      0.73886708      \$73,324.54

0	\$0.00	STAT	999999	STATE OF WISCONSIN
0.00482680	\$353.92	CNTY	58	SHAWANO COUNTY
0.00217010	\$159.12	MUNI	58048	TOWN OF WESCOTT
0.00754450	\$553.19	REG	585264	SCH D OF SHAWANO
0.00068090	\$49.93	VTAE	001300	NORTHEAST WISCONSIN VTAE DISTRICT

Parcel Total:                      \$1,116.16

LEGAL DESCRIPTION: T27 R16-E S13 P LT2-CSM989	PARCEL NO: 048-13210-1080	CONTROL NO: 140900
---	---------------------------	--------------------

1.72      \$99,239.15      0.73886708      \$73,324.54

0	\$0.00	STAT	999999	STATE OF WISCONSIN
0.00482680	\$353.92	CNTY	58	SHAWANO COUNTY
0.00217010	\$159.12	MUNI	58048	TOWN OF WESCOTT
0.00754450	\$553.19	REG	585264	SCH D OF SHAWANO
0.00068090	\$49.93	VTAE	001300	NORTHEAST WISCONSIN VTAE DISTRICT

Parcel Total:                      \$1,116.16

File Number Total:              \$3,309.56





# State of Wisconsin / Department of Natural Resources

Tony Evers , Governor

, Secretary

2/5/2025

## Chapter 70.114 - Aids Payment Worksheet For Tax Year 2024(Payment Year 2025) - Payment Due January 31, 2025

5957 of 7093

FILE NO: P 1600 A	DATE OF PURCHASE: 02/24/1994	GRANTOR: CHICAGO & NORTH WESTERN TRNS
LEGAL DESCRIPTION: T27 R16-E S27 PT GV LT 2	PARCEL NO: 73478	CONTROL NO: 73485
0.7	\$452.04	0.73886708 \$334.00
	0	\$0.00 STAT 999999 STATE OF WISCONSIN
	0.00482680	\$1.61 CNTY 58 SHAWANO COUNTY
	0.00217010	\$0.72 MUNI 58048 TOWN OF WESCOTT
	0.00754450	\$2.52 REG 585264 SCH D OF SHAWANO
	0.00068090	\$0.23 VTAE 001300 NORTHEAST WISCONSIN VTAE DISTRICT
Parcel Total:		\$5.08

LEGAL DESCRIPTION: T27 R16-E S27 PT GV LT 3	PARCEL NO: 73479	CONTROL NO: 73486
3.15	\$2,039.46	0.73886708 \$1,506.89
	0	\$0.00 STAT 999999 STATE OF WISCONSIN
	0.00482680	\$7.27 CNTY 58 SHAWANO COUNTY
	0.00217010	\$3.27 MUNI 58048 TOWN OF WESCOTT
	0.00754450	\$11.37 REG 585264 SCH D OF SHAWANO
	0.00068090	\$1.03 VTAE 001300 NORTHEAST WISCONSIN VTAE DISTRICT
Parcel Total:		\$22.94



# State of Wisconsin / Department of Natural Resources

Tony Evers , Governor

, Secretary

2/5/2025

## Chapter 70.114 - Aids Payment Worksheet For Tax Year 2024(Payment Year 2025) - Payment Due January 31, 2025

5958 of 7093

LEGAL DESCRIPTION: T27 R16-E S27 PT GV LT 4	PARCEL NO: 73480	CONTROL NO: 73487
---	------------------	-------------------

3.03	\$1,960.61	0.73886708	\$1,448.63	
------	------------	------------	------------	--

0	\$0.00	STAT	999999	STATE OF WISCONSIN
0.00482680	\$6.99	CNTY	58	SHAWANO COUNTY
0.00217010	\$3.14	MUNI	58048	TOWN OF WESCOTT
0.00754450	\$10.93	REG	585264	SCH D OF SHAWANO
0.00068090	\$0.99	VTAE	001300	NORTHEAST WISCONSIN VTAE DISTRICT

Parcel Total:	\$22.05
---------------	---------

LEGAL DESCRIPTION: T27 R16-E S28 PT OF SESE	PARCEL NO: 73481	CONTROL NO: 73488
---	------------------	-------------------

3.1	\$24,678.49	0.73886708	\$18,234.13	
-----	-------------	------------	-------------	--

0	\$0.00	STAT	999999	STATE OF WISCONSIN
0.00482680	\$88.01	CNTY	58	SHAWANO COUNTY
0.00217010	\$39.57	MUNI	58048	TOWN OF WESCOTT
0.00754450	\$137.57	REG	585264	SCH D OF SHAWANO
0.00068090	\$12.42	VTAE	001300	NORTHEAST WISCONSIN VTAE DISTRICT

Parcel Total:	\$277.57
---------------	----------

LEGAL DESCRIPTION: T27 R16-E S34 PT OF NENE	PARCEL NO: 73482	CONTROL NO: 73489
---	------------------	-------------------

3.1	\$2,007.92	0.73886708	\$1,483.59	
-----	------------	------------	------------	--

0	\$0.00	STAT	999999	STATE OF WISCONSIN
0.00482680	\$7.16	CNTY	58	SHAWANO COUNTY
0.00217010	\$3.22	MUNI	58048	TOWN OF WESCOTT
0.00754450	\$11.19	REG	585264	SCH D OF SHAWANO
0.00068090	\$1.01	VTAE	001300	NORTHEAST WISCONSIN VTAE DISTRICT

Parcel Total:	\$22.58
---------------	---------



# State of Wisconsin / Department of Natural Resources

Tony Evers , Governor

, Secretary

2/5/2025

## Chapter 70.114 - Aids Payment Worksheet For Tax Year 2024(Payment Year 2025) - Payment Due January 31, 2025

5959 of 7093

LEGAL DESCRIPTION: T27 R16-E S34 PT OF NENW	PARCEL NO: 73483	CONTROL NO: 73490
---	------------------	-------------------

0.03	\$21.03	0.73886708	\$15.53
------	---------	------------	---------

0	\$0.00	STAT	999999	STATE OF WISCONSIN
0.00482680	\$0.07	CNTY	58	SHAWANO COUNTY
0.00217010	\$0.03	MUNI	58048	TOWN OF WESCOTT
0.00754450	\$0.12	REG	585264	SCH D OF SHAWANO
0.00068090	\$0.01	VTAE	001300	NORTHEAST WISCONSIN VTAE DISTRICT

Parcel Total:	\$0.23
---------------	--------

LEGAL DESCRIPTION: T27 R16-E S34 PT OF NWNE	PARCEL NO: 73484	CONTROL NO: 73491
---	------------------	-------------------

3	\$1,944.84	0.73886708	\$1,436.98
---	------------	------------	------------

0	\$0.00	STAT	999999	STATE OF WISCONSIN
0.00482680	\$6.94	CNTY	58	SHAWANO COUNTY
0.00217010	\$3.12	MUNI	58048	TOWN OF WESCOTT
0.00754450	\$10.84	REG	585264	SCH D OF SHAWANO
0.00068090	\$0.98	VTAE	001300	NORTHEAST WISCONSIN VTAE DISTRICT

Parcel Total:	\$21.88
---------------	---------

File Number Total:	\$372.33
--------------------	----------



# State of Wisconsin / Department of Natural Resources

Tony Evers , Governor

, Secretary

2/5/2025

## Chapter 70.114 - Aids Payment Worksheet For Tax Year 2024(Payment Year 2025) - Payment Due January 31, 2025

5960 of 7093

FILE NO: P 1698 *	DATE OF PURCHASE: 10/30/2000	GRANTOR: UNION PACIFIC RAILROAD COMPA
LEGAL DESCRIPTION: T27 R16-E S32 PT OF NWNW	PARCEL NO: 084625	CONTROL NO: 84625

2.3      \$66,461.98      0.73886708      \$49,106.57

0	\$0.00	STAT	999999	STATE OF WISCONSIN
0.00482680	\$237.03	CNTY	58	SHAWANO COUNTY
0.00217010	\$106.57	MUNI	58048	TOWN OF WESCOTT
0.00754450	\$370.48	REG	585264	SCH D OF SHAWANO
0.00068090	\$33.44	VTAE	001300	NORTHEAST WISCONSIN VTAE DISTRICT

Parcel Total:      \$747.52

File Number Total:      \$747.52

Municipality Total:      \$5,108.15



**State of Wisconsin / Department of Natural Resources**

Tony Evers , Governor

, Secretary

2/5/2025

**Chapter 70.114 - Aids Payment Worksheet For Tax Year 2024(Payment Year 2025) - Payment Due  
January 31, 2025**

5961 of 7093

DETAIL FOR TOWN OF WITTENBERG, SHAWANO COUNTY

Acres	Est. Adjust. Purch. Price	Level of Assessment	Adjusted Local Value	Net Gen. Tax Rate	Calc. Aid Pay Amount	----- Taxing Jurisdiction -----		
						Type	Code	Description
FILE NO: P 1583 *			DATE OF PURCHASE: 11/10/1993			GRANTOR: SHAWANO COUNTY		
LEGAL DESCRIPTION: T27 R11-E S16 PT OF SENE				PARCEL NO: 72162		CONTROL NO: 72162		
1.4	\$4,958.50	0.91283637	\$4,526.30					
				0	\$0.00	STAT	999999	STATE OF WISCONSIN
				0.00375310	\$16.99	CNTY	58	SHAWANO COUNTY
				0.00121170	\$5.48	MUNI	58050	TOWN OF WITTENBERG
				0.006189	\$28.01	REG	586692	SCH D OF WITTENBERG-BIRNAMWOOD
				0.00101370	\$4.59	VTAE	001500	NORTH CENTRAL VTAE DISTRICT
Parcel Total:					\$55.07			

File Number Total:					\$55.07			
--------------------	--	--	--	--	---------	--	--	--

FILE NO: P 1586 *			DATE OF PURCHASE: 05/24/1994			GRANTOR: SHAWANO COUNTY		
LEGAL DESCRIPTION: T27 R11-E S22 PT OF NENW				PARCEL NO: 2522 210000		CONTROL NO: 72844		
3.2	\$2,907.78	0.91283637	\$2,654.33					
				0	\$0.00	STAT	999999	STATE OF WISCONSIN
				0.00375310	\$9.96	CNTY	58	SHAWANO COUNTY
				0.00121170	\$3.22	MUNI	58050	TOWN OF WITTENBERG
				0.006189	\$16.43	REG	586692	SCH D OF WITTENBERG-BIRNAMWOOD
				0.00101370	\$2.69	VTAE	001500	NORTH CENTRAL VTAE DISTRICT
Parcel Total:					\$32.30			



# State of Wisconsin / Department of Natural Resources

Tony Evers , Governor

, Secretary

2/5/2025

## Chapter 70.114 - Aids Payment Worksheet For Tax Year 2024(Payment Year 2025) - Payment Due January 31, 2025

5962 of 7093

LEGAL DESCRIPTION: T27 R11-E S22 PT OF SENW      PARCEL NO: 2522 240001      CONTROL NO: 72847

1.45      \$1,315.65      0.91283637      \$1,200.98

0      \$0.00      STAT      999999      STATE OF WISCONSIN

0.00375310      \$4.51      CNTY      58      SHAWANO COUNTY

0.00121170      \$1.46      MUNI      58050      TOWN OF WITTENBERG

0.006189      \$7.43      REG      586692      SCH D OF WITTENBERG-BIRNAMWOOD

0.00101370      \$1.22      VTAE      001500      NORTH CENTRAL VTAE DISTRICT

Parcel Total:      \$14.62

LEGAL DESCRIPTION: T27 R11-E S22 PT OF NWSE      PARCEL NO: 2522 420001      CONTROL NO: 72851

3.19      \$2,898.25      0.91283637      \$2,645.63

0      \$0.00      STAT      999999      STATE OF WISCONSIN

0.00375310      \$9.93      CNTY      58      SHAWANO COUNTY

0.00121170      \$3.21      MUNI      58050      TOWN OF WITTENBERG

0.006189      \$16.37      REG      586692      SCH D OF WITTENBERG-BIRNAMWOOD

0.00101370      \$2.68      VTAE      001500      NORTH CENTRAL VTAE DISTRICT

Parcel Total:      \$32.19

LEGAL DESCRIPTION: T27 R11-E S22 PT OF SWSE      PARCEL NO: 2522 430000      CONTROL NO: 72854

3.3      \$2,993.59      0.91283637      \$2,732.66

0      \$0.00      STAT      999999      STATE OF WISCONSIN

0.00375310      \$10.26      CNTY      58      SHAWANO COUNTY

0.00121170      \$3.31      MUNI      58050      TOWN OF WITTENBERG

0.006189      \$16.91      REG      586692      SCH D OF WITTENBERG-BIRNAMWOOD

0.00101370      \$2.77      VTAE      001500      NORTH CENTRAL VTAE DISTRICT

Parcel Total:      \$33.25



# State of Wisconsin / Department of Natural Resources

Tony Evers , Governor

, Secretary

2/5/2025

## Chapter 70.114 - Aids Payment Worksheet For Tax Year 2024(Payment Year 2025) - Payment Due January 31, 2025

5963 of 7093

LEGAL DESCRIPTION: T27 R11-E S26 PT OF NWSW      PARCEL NO: 2526 320001      CONTROL NO: 72860

4.83      \$4,385.51      0.91283637      \$4,003.25

0      \$0.00      STAT      999999      STATE OF WISCONSIN

0.00375310      \$15.02      CNTY      58      SHAWANO COUNTY

0.00121170      \$4.85      MUNI      58050      TOWN OF WITTENBERG

0.006189      \$24.78      REG      586692      SCH D OF WITTENBERG-BIRNAMWOOD

0.00101370      \$4.06      VTAE      001500      NORTH CENTRAL VTAE DISTRICT

Parcel Total:      \$48.71

LEGAL DESCRIPTION: T27 R11-E S26 PT OF SWSW      PARCEL NO: 2526 330001      CONTROL NO: 72864

2.07      \$1,882.91      0.91283637      \$1,718.79

0      \$0.00      STAT      999999      STATE OF WISCONSIN

0.00375310      \$6.45      CNTY      58      SHAWANO COUNTY

0.00121170      \$2.08      MUNI      58050      TOWN OF WITTENBERG

0.006189      \$10.64      REG      586692      SCH D OF WITTENBERG-BIRNAMWOOD

0.00101370      \$1.74      VTAE      001500      NORTH CENTRAL VTAE DISTRICT

Parcel Total:      \$20.91

LEGAL DESCRIPTION: T27 R11-E S26 PT OF SESW      PARCEL NO: 2526 340001      CONTROL NO: 72867

6.9      \$6,268.42      0.91283637      \$5,722.04

0      \$0.00      STAT      999999      STATE OF WISCONSIN

0.00375310      \$21.48      CNTY      58      SHAWANO COUNTY

0.00121170      \$6.93      MUNI      58050      TOWN OF WITTENBERG

0.006189      \$35.41      REG      586692      SCH D OF WITTENBERG-BIRNAMWOOD

0.00101370      \$5.80      VTAE      001500      NORTH CENTRAL VTAE DISTRICT

Parcel Total:      \$69.62



# State of Wisconsin / Department of Natural Resources

Tony Evers , Governor

, Secretary

2/5/2025

## Chapter 70.114 - Aids Payment Worksheet For Tax Year 2024(Payment Year 2025) - Payment Due January 31, 2025

5964 of 7093

LEGAL DESCRIPTION: T27 R11-E S26 PT OF SWSE				PARCEL NO: 2526 430001				CONTROL NO: 72871	
5.7	\$5,176.81	0.91283637	\$4,725.58						
				0	\$0.00	STAT	999999	STATE OF WISCONSIN	
				0.00375310	\$17.74	CNTY	58	SHAWANO COUNTY	
				0.00121170	\$5.73	MUNI	58050	TOWN OF WITTENBERG	
				0.006189	\$29.25	REG	586692	SCH D OF WITTENBERG-BIRNAMWOOD	
				0.00101370	\$4.79	VTAE	001500	NORTH CENTRAL VTAE DISTRICT	
Parcel Total:					\$57.51				

LEGAL DESCRIPTION: T27 R11-E S27 PT OF NENE				PARCEL NO: 2527 110001				CONTROL NO: 72875	
2.02	\$1,835.24	0.91283637	\$1,675.27						
				0	\$0.00	STAT	999999	STATE OF WISCONSIN	
				0.00375310	\$6.29	CNTY	58	SHAWANO COUNTY	
				0.00121170	\$2.03	MUNI	58050	TOWN OF WITTENBERG	
				0.006189	\$10.37	REG	586692	SCH D OF WITTENBERG-BIRNAMWOOD	
				0.00101370	\$1.70	VTAE	001500	NORTH CENTRAL VTAE DISTRICT	
Parcel Total:					\$20.39				

LEGAL DESCRIPTION: T27 R11-E S27 PT OF NWNE				PARCEL NO: 2527 120000				CONTROL NO: 72879	
0.83	\$753.16	0.91283637	\$687.52						
				0	\$0.00	STAT	999999	STATE OF WISCONSIN	
				0.00375310	\$2.58	CNTY	58	SHAWANO COUNTY	
				0.00121170	\$0.83	MUNI	58050	TOWN OF WITTENBERG	
				0.006189	\$4.25	REG	586692	SCH D OF WITTENBERG-BIRNAMWOOD	
				0.00101370	\$0.70	VTAE	001500	NORTH CENTRAL VTAE DISTRICT	
Parcel Total:					\$8.36				





# State of Wisconsin / Department of Natural Resources

Tony Evers , Governor

, Secretary

2/5/2025

## Chapter 70.114 - Aids Payment Worksheet For Tax Year 2024(Payment Year 2025) - Payment Due January 31, 2025

5965 of 7093

LEGAL DESCRIPTION: T27 R11-E S27 PT OF SENE				PARCEL NO: 2527 140000				CONTROL NO: 72881	
3.07	\$2,788.61	0.91283637	\$2,545.55						
				0	\$0.00	STAT	999999	STATE OF WISCONSIN	
				0.00375310	\$9.55	CNTY	58	SHAWANO COUNTY	
				0.00121170	\$3.08	MUNI	58050	TOWN OF WITTENBERG	
				0.006189	\$15.75	REG	586692	SCH D OF WITTENBERG-BIRNAMWOOD	
				0.00101370	\$2.58	VTAE	001500	NORTH CENTRAL VTAE DISTRICT	
Parcel Total:					\$30.96				

LEGAL DESCRIPTION: T27 R11-E S27 PT OF NESE				PARCEL NO: 2527 410000				CONTROL NO: 72884	
2.62	\$2,378.66	0.91283637	\$2,171.33						
				0	\$0.00	STAT	999999	STATE OF WISCONSIN	
				0.00375310	\$8.15	CNTY	58	SHAWANO COUNTY	
				0.00121170	\$2.63	MUNI	58050	TOWN OF WITTENBERG	
				0.006189	\$13.44	REG	586692	SCH D OF WITTENBERG-BIRNAMWOOD	
				0.00101370	\$2.20	VTAE	001500	NORTH CENTRAL VTAE DISTRICT	
Parcel Total:					\$26.42				

LEGAL DESCRIPTION: T27 R11-E S35 PT OF NENE				PARCEL NO: 2535 110001				CONTROL NO: 72887	
3.18	\$2,888.72	0.91283637	\$2,636.93						
				0	\$0.00	STAT	999999	STATE OF WISCONSIN	
				0.00375310	\$9.90	CNTY	58	SHAWANO COUNTY	
				0.00121170	\$3.20	MUNI	58050	TOWN OF WITTENBERG	
				0.006189	\$16.32	REG	586692	SCH D OF WITTENBERG-BIRNAMWOOD	
				0.00101370	\$2.67	VTAE	001500	NORTH CENTRAL VTAE DISTRICT	
Parcel Total:					\$32.09				



# State of Wisconsin / Department of Natural Resources

Tony Evers , Governor

, Secretary

2/5/2025

## Chapter 70.114 - Aids Payment Worksheet For Tax Year 2024(Payment Year 2025) - Payment Due January 31, 2025

5966 of 7093

LEGAL DESCRIPTION: T27 R11-E S36 PT OF SWNE				PARCEL NO: 2536 130000				CONTROL NO: 72889	
3.55	\$3,222.40	0.91283637	\$2,941.52						
				0	\$0.00	STAT	999999	STATE OF WISCONSIN	
				0.00375310	\$11.04	CNTY	58	SHAWANO COUNTY	
				0.00121170	\$3.56	MUNI	58050	TOWN OF WITTENBERG	
				0.006189	\$18.20	REG	586692	SCH D OF WITTENBERG-BIRNAMWOOD	
				0.00101370	\$2.98	VTAE	001500	NORTH CENTRAL VTAE DISTRICT	
Parcel Total:					\$35.78				

LEGAL DESCRIPTION: T27 R11-E S36 PT OF NENW				PARCEL NO: 2536 210005				CONTROL NO: 72891	
1.37	\$1,244.15	0.91283637	\$1,135.71						
				0	\$0.00	STAT	999999	STATE OF WISCONSIN	
				0.00375310	\$4.26	CNTY	58	SHAWANO COUNTY	
				0.00121170	\$1.38	MUNI	58050	TOWN OF WITTENBERG	
				0.006189	\$7.03	REG	586692	SCH D OF WITTENBERG-BIRNAMWOOD	
				0.00101370	\$1.15	VTAE	001500	NORTH CENTRAL VTAE DISTRICT	
Parcel Total:					\$13.82				

LEGAL DESCRIPTION: T27 R11-E S05 PT OF SWNW				PARCEL NO: 2505 230001				CONTROL NO: 72892	
3.34	\$3,031.72	0.91283637	\$2,767.47						
				0	\$0.00	STAT	999999	STATE OF WISCONSIN	
				0.00375310	\$10.39	CNTY	58	SHAWANO COUNTY	
				0.00121170	\$3.35	MUNI	58050	TOWN OF WITTENBERG	
				0.006189	\$17.13	REG	586692	SCH D OF WITTENBERG-BIRNAMWOOD	
				0.00101370	\$2.81	VTAE	001500	NORTH CENTRAL VTAE DISTRICT	
Parcel Total:					\$33.68				



# State of Wisconsin / Department of Natural Resources

Tony Evers , Governor

, Secretary

2/5/2025

## Chapter 70.114 - Aids Payment Worksheet For Tax Year 2024(Payment Year 2025) - Payment Due January 31, 2025

5967 of 7093

LEGAL DESCRIPTION: T27 R11-E S06 PT OF SENE				PARCEL NO: 2506 140001				CONTROL NO: 72893	
0.59	\$533.89	0.91283637	\$487.35						
				0	\$0.00	STAT	999999	STATE OF WISCONSIN	
				0.00375310	\$1.83	CNTY	58	SHAWANO COUNTY	
				0.00121170	\$0.59	MUNI	58050	TOWN OF WITTENBERG	
				0.006189	\$3.02	REG	586692	SCH D OF WITTENBERG-BIRNAMWOOD	
				0.00101370	\$0.49	VTAE	001500	NORTH CENTRAL VTAE DISTRICT	
Parcel Total:					\$5.93				

LEGAL DESCRIPTION: T27 R11-E S05 PT OF NESW				PARCEL NO: 2505 310000				CONTROL NO: 72894	
3.15	\$2,860.12	0.91283637	\$2,610.82						
				0	\$0.00	STAT	999999	STATE OF WISCONSIN	
				0.00375310	\$9.80	CNTY	58	SHAWANO COUNTY	
				0.00121170	\$3.16	MUNI	58050	TOWN OF WITTENBERG	
				0.006189	\$16.16	REG	586692	SCH D OF WITTENBERG-BIRNAMWOOD	
				0.00101370	\$2.65	VTAE	001500	NORTH CENTRAL VTAE DISTRICT	
Parcel Total:					\$31.77				

LEGAL DESCRIPTION: T27 R11-E S05 PT OF NWSW				PARCEL NO: 2505 320001				CONTROL NO: 72895	
1.9	\$1,725.60	0.91283637	\$1,575.19						
				0	\$0.00	STAT	999999	STATE OF WISCONSIN	
				0.00375310	\$5.91	CNTY	58	SHAWANO COUNTY	
				0.00121170	\$1.91	MUNI	58050	TOWN OF WITTENBERG	
				0.006189	\$9.75	REG	586692	SCH D OF WITTENBERG-BIRNAMWOOD	
				0.00101370	\$1.60	VTAE	001500	NORTH CENTRAL VTAE DISTRICT	
Parcel Total:					\$19.17				



# State of Wisconsin / Department of Natural Resources

Tony Evers , Governor

, Secretary

2/5/2025

## Chapter 70.114 - Aids Payment Worksheet For Tax Year 2024(Payment Year 2025) - Payment Due January 31, 2025

5968 of 7093

LEGAL DESCRIPTION: T27 R11-E S05 PT OF SESW				PARCEL NO: 2505 340001				CONTROL NO: 72896	
0.46	\$419.48	0.91283637	\$382.92						
				0	\$0.00	STAT	999999	STATE OF WISCONSIN	
				0.00375310	\$1.44	CNTY	58	SHAWANO COUNTY	
				0.00121170	\$0.46	MUNI	58050	TOWN OF WITTENBERG	
				0.006189	\$2.37	REG	586692	SCH D OF WITTENBERG-BIRNAMWOOD	
				0.00101370	\$0.39	VTAE	001500	NORTH CENTRAL VTAE DISTRICT	
Parcel Total:					\$4.66				

LEGAL DESCRIPTION: T27 R11-E S05 PT OF SWSE				PARCEL NO: 2505 430001				CONTROL NO: 72897	
3.75	\$3,403.54	0.91283637	\$3,106.87						
				0	\$0.00	STAT	999999	STATE OF WISCONSIN	
				0.00375310	\$11.66	CNTY	58	SHAWANO COUNTY	
				0.00121170	\$3.76	MUNI	58050	TOWN OF WITTENBERG	
				0.006189	\$19.23	REG	586692	SCH D OF WITTENBERG-BIRNAMWOOD	
				0.00101370	\$3.15	VTAE	001500	NORTH CENTRAL VTAE DISTRICT	
Parcel Total:					\$37.80				

LEGAL DESCRIPTION: T27 R11-E S06 PT OF NENE				PARCEL NO: 2506 110001				CONTROL NO: 72898	
3	\$2,721.88	0.91283637	\$2,484.63						
				0	\$0.00	STAT	999999	STATE OF WISCONSIN	
				0.00375310	\$9.33	CNTY	58	SHAWANO COUNTY	
				0.00121170	\$3.01	MUNI	58050	TOWN OF WITTENBERG	
				0.006189	\$15.38	REG	586692	SCH D OF WITTENBERG-BIRNAMWOOD	
				0.00101370	\$2.52	VTAE	001500	NORTH CENTRAL VTAE DISTRICT	
Parcel Total:					\$30.24				



# State of Wisconsin / Department of Natural Resources

Tony Evers , Governor

, Secretary

2/5/2025

## Chapter 70.114 - Aids Payment Worksheet For Tax Year 2024(Payment Year 2025) - Payment Due January 31, 2025

5969 of 7093

LEGAL DESCRIPTION: T27 R11-E S09 PT OF SWNW	PARCEL NO: 2509 230000	CONTROL NO: 72899
---	------------------------	-------------------

2.27	\$2,064.05	0.91283637	\$1,884.14	
------	------------	------------	------------	--

0	\$0.00	STAT	999999	STATE OF WISCONSIN
0.00375310	\$7.07	CNTY	58	SHAWANO COUNTY
0.00121170	\$2.28	MUNI	58050	TOWN OF WITTENBERG
0.006189	\$11.66	REG	586692	SCH D OF WITTENBERG-BIRNAMWOOD
0.00101370	\$1.91	VTAE	001500	NORTH CENTRAL VTAE DISTRICT

Parcel Total:	\$22.92
---------------	---------

LEGAL DESCRIPTION: T27 R11-E S09 PT OF NWSW	PARCEL NO: 2509 320001	CONTROL NO: 72900
---	------------------------	-------------------

2.16	\$1,959.18	0.91283637	\$1,788.41	
------	------------	------------	------------	--

0	\$0.00	STAT	999999	STATE OF WISCONSIN
0.00375310	\$6.71	CNTY	58	SHAWANO COUNTY
0.00121170	\$2.17	MUNI	58050	TOWN OF WITTENBERG
0.006189	\$11.07	REG	586692	SCH D OF WITTENBERG-BIRNAMWOOD
0.00101370	\$1.81	VTAE	001500	NORTH CENTRAL VTAE DISTRICT

Parcel Total:	\$21.76
---------------	---------

LEGAL DESCRIPTION: T27 R11-E S15 PT OF NESW	PARCEL NO: 2515 310002	CONTROL NO: 72901
---	------------------------	-------------------

0.25	\$228.81	0.91283637	\$208.87	
------	----------	------------	----------	--

0	\$0.00	STAT	999999	STATE OF WISCONSIN
0.00375310	\$0.78	CNTY	58	SHAWANO COUNTY
0.00121170	\$0.25	MUNI	58050	TOWN OF WITTENBERG
0.006189	\$1.29	REG	586692	SCH D OF WITTENBERG-BIRNAMWOOD
0.00101370	\$0.21	VTAE	001500	NORTH CENTRAL VTAE DISTRICT

Parcel Total:	\$2.53
---------------	--------



# State of Wisconsin / Department of Natural Resources

Tony Evers , Governor

, Secretary

2/5/2025

## Chapter 70.114 - Aids Payment Worksheet For Tax Year 2024(Payment Year 2025) - Payment Due January 31, 2025

5970 of 7093

LEGAL DESCRIPTION: T27 R11-E S15 PT OF SWSW				PARCEL NO: 2515 330000				CONTROL NO: 72902	
0.25	\$228.81	0.91283637	\$208.87						
				0	\$0.00	STAT	999999	STATE OF WISCONSIN	
				0.00375310	\$0.78	CNTY	58	SHAWANO COUNTY	
				0.00121170	\$0.25	MUNI	58050	TOWN OF WITTENBERG	
				0.006189	\$1.29	REG	586692	SCH D OF WITTENBERG-BIRNAMWOOD	
				0.00101370	\$0.21	VTAE	001500	NORTH CENTRAL VTAE DISTRICT	
Parcel Total:					\$2.53				

LEGAL DESCRIPTION: T27 R11-E S15 PT OF NWSW				PARCEL NO: 2515 320003				CONTROL NO: 72903	
3.98	\$3,613.28	0.91283637	\$3,298.33						
				0	\$0.00	STAT	999999	STATE OF WISCONSIN	
				0.00375310	\$12.38	CNTY	58	SHAWANO COUNTY	
				0.00121170	\$4.00	MUNI	58050	TOWN OF WITTENBERG	
				0.006189	\$20.41	REG	586692	SCH D OF WITTENBERG-BIRNAMWOOD	
				0.00101370	\$3.34	VTAE	001500	NORTH CENTRAL VTAE DISTRICT	
Parcel Total:					\$40.13				

LEGAL DESCRIPTION: T27 R11-E S15 PT OF SESW				PARCEL NO: 2515 340000				CONTROL NO: 72904	
3.38	\$3,069.86	0.91283637	\$2,802.28						
				0	\$0.00	STAT	999999	STATE OF WISCONSIN	
				0.00375310	\$10.52	CNTY	58	SHAWANO COUNTY	
				0.00121170	\$3.40	MUNI	58050	TOWN OF WITTENBERG	
				0.006189	\$17.34	REG	586692	SCH D OF WITTENBERG-BIRNAMWOOD	
				0.00101370	\$2.84	VTAE	001500	NORTH CENTRAL VTAE DISTRICT	
Parcel Total:					\$34.10				



# State of Wisconsin / Department of Natural Resources

Tony Evers , Governor

, Secretary

2/5/2025

## Chapter 70.114 - Aids Payment Worksheet For Tax Year 2024(Payment Year 2025) - Payment Due January 31, 2025

5971 of 7093

LEGAL DESCRIPTION: T27 R11-E S22 PT OF SWNE				PARCEL NO: 2522 130000				CONTROL NO: 72905			
1.74	\$1,582.60	0.91283637	\$1,444.65	0	\$0.00	STAT	999999	STATE OF WISCONSIN			
				0.00375310	\$5.42	CNTY	58	SHAWANO COUNTY			
				0.00121170	\$1.75	MUNI	58050	TOWN OF WITTENBERG			
				0.006189	\$8.94	REG	586692	SCH D OF WITTENBERG-BIRNAMWOOD			
				0.00101370	\$1.46	VTAE	001500	NORTH CENTRAL VTAE DISTRICT			
Parcel Total:				\$17.57							

LEGAL DESCRIPTION: T27 R11-E S36 PT OF NWNW				PARCEL NO: 2536 220005				CONTROL NO: 72906			
3.49	\$3,165.19	0.91283637	\$2,889.30	0	\$0.00	STAT	999999	STATE OF WISCONSIN			
				0.00375310	\$10.84	CNTY	58	SHAWANO COUNTY			
				0.00121170	\$3.50	MUNI	58050	TOWN OF WITTENBERG			
				0.006189	\$17.88	REG	586692	SCH D OF WITTENBERG-BIRNAMWOOD			
				0.00101370	\$2.93	VTAE	001500	NORTH CENTRAL VTAE DISTRICT			
Parcel Total:				\$35.15							

LEGAL DESCRIPTION: T27 R11-E S36 PT OF NESE				PARCEL NO: 2536 410000				CONTROL NO: 72907			
3.84	\$3,489.34	0.91283637	\$3,185.20	0	\$0.00	STAT	999999	STATE OF WISCONSIN			
				0.00375310	\$11.95	CNTY	58	SHAWANO COUNTY			
				0.00121170	\$3.86	MUNI	58050	TOWN OF WITTENBERG			
				0.006189	\$19.71	REG	586692	SCH D OF WITTENBERG-BIRNAMWOOD			
				0.00101370	\$3.23	VTAE	001500	NORTH CENTRAL VTAE DISTRICT			
Parcel Total:				\$38.75							



# State of Wisconsin / Department of Natural Resources

Tony Evers , Governor

, Secretary

2/5/2025

## Chapter 70.114 - Aids Payment Worksheet For Tax Year 2024(Payment Year 2025) - Payment Due January 31, 2025

5972 of 7093

LEGAL DESCRIPTION: T27 R11-E S36 PT OF NWSE	PARCEL NO: 2536 420002	CONTROL NO: 72908
---	------------------------	-------------------

0.45	\$409.95	0.91283637	\$374.22	
------	----------	------------	----------	--

0	\$0.00	STAT	999999	STATE OF WISCONSIN
0.00375310	\$1.40	CNTY	58	SHAWANO COUNTY
0.00121170	\$0.45	MUNI	58050	TOWN OF WITTENBERG
0.006189	\$2.32	REG	586692	SCH D OF WITTENBERG-BIRNAMWOOD
0.00101370	\$0.38	VTAE	001500	NORTH CENTRAL VTAE DISTRICT

Parcel Total:	\$4.55
---------------	--------

LEGAL DESCRIPTION: T27 R11-E S36 PT OF SESE	PARCEL NO: 2536 440002	CONTROL NO: 72909
---	------------------------	-------------------

0.45	\$409.95	0.91283637	\$374.22	
------	----------	------------	----------	--

0	\$0.00	STAT	999999	STATE OF WISCONSIN
0.00375310	\$1.40	CNTY	58	SHAWANO COUNTY
0.00121170	\$0.45	MUNI	58050	TOWN OF WITTENBERG
0.006189	\$2.32	REG	586692	SCH D OF WITTENBERG-BIRNAMWOOD
0.00101370	\$0.38	VTAE	001500	NORTH CENTRAL VTAE DISTRICT

Parcel Total:	\$4.55
---------------	--------

File Number Total:	\$864.72
--------------------	----------





# State of Wisconsin / Department of Natural Resources

Tony Evers , Governor

, Secretary

2/5/2025

## Chapter 70.114 - Aids Payment Worksheet For Tax Year 2024(Payment Year 2025) - Payment Due January 31, 2025

5973 of 7093

FILE NO: P 1607 *	DATE OF PURCHASE: 07/07/1994	GRANTOR: SHAWANO COUNTY		
LEGAL DESCRIPTION: T27 R11-E S05 PT OF SESE	PARCEL NO: 50-5440-0010	CONTROL NO: 72680		
0.76	\$953.37	0.91283637	\$870.27	
	0	\$0.00	STAT 999999	STATE OF WISCONSIN
	0.00375310	\$3.27	CNTY 58	SHAWANO COUNTY
	0.00121170	\$1.05	MUNI 58050	TOWN OF WITTENBERG
	0.006189	\$5.39	REG 586692	SCH D OF WITTENBERG-BIRNAMWOOD
	0.00101370	\$0.88	VTAE 001500	NORTH CENTRAL VTAE DISTRICT
Parcel Total:		\$10.59		

File Number Total:	\$10.59
--------------------	---------

FILE NO: P 1622 *	DATE OF PURCHASE: 01/06/1995	GRANTOR: FLOYD J DOBRINSKA		
LEGAL DESCRIPTION: T27 R11-E S36 PT OF NENW	PARCEL NO: 50-36240-000	CONTROL NO: 74155		
0.46	\$1,121.35	0.91283637	\$1,023.61	
	0	\$0.00	STAT 999999	STATE OF WISCONSIN
	0.00375310	\$3.84	CNTY 58	SHAWANO COUNTY
	0.00121170	\$1.24	MUNI 58050	TOWN OF WITTENBERG
	0.006189	\$6.34	REG 586692	SCH D OF WITTENBERG-BIRNAMWOOD
	0.00101370	\$1.04	VTAE 001500	NORTH CENTRAL VTAE DISTRICT
Parcel Total:		\$12.46		



State of Wisconsin / Department of Natural Resources

Tony Evers , Governor

, Secretary

2/5/2025

Chapter 70.114 - Aids Payment Worksheet For Tax Year 2024(Payment Year 2025) - Payment Due January 31, 2025

5974 of 7093

LEGAL DESCRIPTION: T27 R11-E S36 PT OF SENW PARCEL NO: 50-36240-0000 CONTROL NO: 74156

4.32 \$11,437.76 0.91283637 \$10,440.80

0 \$0.00 STAT 999999 STATE OF WISCONSIN

0.00375310 \$39.19 CNTY 58 SHAWANO COUNTY

0.00121170 \$12.65 MUNI 58050 TOWN OF WITTENBERG

0.006189 \$64.62 REG 586692 SCH D OF WITTENBERG-BIRNAMWOOD

0.00101370 \$10.58 VTAE 001500 NORTH CENTRAL VTAE DISTRICT

Parcel Total: \$127.04

File Number Total: \$139.50

FILE NO: WM 60111 \* DATE OF PURCHASE: 02/10/2011 GRANTOR: Estate of Ruben L. Welder

LEGAL DESCRIPTION: T27 R11-E S02 NWNW PARCEL NO: 050-02220-0000 CONTROL NO: 120861

46.68 \$11,716.00 0.91283637 \$10,694.79

0 \$0.00 STAT 999999 STATE OF WISCONSIN

0.00375310 \$40.14 CNTY 58 SHAWANO COUNTY

0.00121170 \$12.96 MUNI 58050 TOWN OF WITTENBERG

0.006189 \$66.19 REG 586692 SCH D OF WITTENBERG-BIRNAMWOOD

0.00101370 \$10.84 VTAE 001500 NORTH CENTRAL VTAE DISTRICT

Parcel Total: \$130.13



# State of Wisconsin / Department of Natural Resources

Tony Evers , Governor

, Secretary

2/5/2025

## Chapter 70.114 - Aids Payment Worksheet For Tax Year 2024(Payment Year 2025) - Payment Due January 31, 2025

5975 of 7093

LEGAL DESCRIPTION: T27 R11-E S02 SWNW	PARCEL NO: 050-02230-0000	CONTROL NO: 120862
---------------------------------------	---------------------------	--------------------

40	\$10,039.42	0.91283637	\$9,164.35	
----	-------------	------------	------------	--

0	\$0.00	STAT	999999	STATE OF WISCONSIN
0.00375310	\$34.39	CNTY	58	SHAWANO COUNTY
0.00121170	\$11.10	MUNI	58050	TOWN OF WITTENBERG
0.006189	\$56.72	REG	586692	SCH D OF WITTENBERG-BIRNAMWOOD
0.00101370	\$9.29	VTAE	001500	NORTH CENTRAL VTAE DISTRICT

Parcel Total:	\$111.50
---------------	----------

LEGAL DESCRIPTION: T27 R11-E S02 PT OF NESW	PARCEL NO: 050-02310-0010	CONTROL NO: 120863
---	---------------------------	--------------------

38.72	\$9,718.16	0.91283637	\$8,871.09	
-------	------------	------------	------------	--

0	\$0.00	STAT	999999	STATE OF WISCONSIN
0.00375310	\$33.29	CNTY	58	SHAWANO COUNTY
0.00121170	\$10.75	MUNI	58050	TOWN OF WITTENBERG
0.006189	\$54.90	REG	586692	SCH D OF WITTENBERG-BIRNAMWOOD
0.00101370	\$8.99	VTAE	001500	NORTH CENTRAL VTAE DISTRICT

Parcel Total:	\$107.93
---------------	----------

LEGAL DESCRIPTION: T27 R11-E S02 PT OF SESW	PARCEL NO: 050-02340-0000	CONTROL NO: 120864
---	---------------------------	--------------------

1	\$250.99	0.91283637	\$229.11	
---	----------	------------	----------	--

0	\$0.00	STAT	999999	STATE OF WISCONSIN
0.00375310	\$0.86	CNTY	58	SHAWANO COUNTY
0.00121170	\$0.28	MUNI	58050	TOWN OF WITTENBERG
0.006189	\$1.42	REG	586692	SCH D OF WITTENBERG-BIRNAMWOOD
0.00101370	\$0.23	VTAE	001500	NORTH CENTRAL VTAE DISTRICT

Parcel Total:	\$2.79
---------------	--------



# State of Wisconsin / Department of Natural Resources

Tony Evers , Governor

, Secretary

2/5/2025

## Chapter 70.114 - Aids Payment Worksheet For Tax Year 2024(Payment Year 2025) - Payment Due January 31, 2025

5976 of 7093

LEGAL DESCRIPTION: T27 R11-E S02 SWSE	PARCEL NO: 050-02430-0000	CONTROL NO: 120865
---------------------------------------	---------------------------	--------------------

40     \$10,039.42     0.91283637     \$9,164.35

0	\$0.00	STAT	999999	STATE OF WISCONSIN
0.00375310	\$34.39	CNTY	58	SHAWANO COUNTY
0.00121170	\$11.10	MUNI	58050	TOWN OF WITTENBERG
0.006189	\$56.72	REG	586692	SCH D OF WITTENBERG-BIRNAMWOOD
0.00101370	\$9.29	VTAE	001500	NORTH CENTRAL VTAE DISTRICT

Parcel Total:     \$111.50

LEGAL DESCRIPTION: T27 R11-E S02 SESE	PARCEL NO: 050-02440-0000	CONTROL NO: 120866
---------------------------------------	---------------------------	--------------------

40     \$10,039.42     0.91283637     \$9,164.35

0	\$0.00	STAT	999999	STATE OF WISCONSIN
0.00375310	\$34.39	CNTY	58	SHAWANO COUNTY
0.00121170	\$11.10	MUNI	58050	TOWN OF WITTENBERG
0.006189	\$56.72	REG	586692	SCH D OF WITTENBERG-BIRNAMWOOD
0.00101370	\$9.29	VTAE	001500	NORTH CENTRAL VTAE DISTRICT

Parcel Total:     \$111.50

LEGAL DESCRIPTION: T27 R11-E S03 NENE	PARCEL NO: 050-03110-0000	CONTROL NO: 120867
---------------------------------------	---------------------------	--------------------

45.87     \$11,512.71     0.91283637     \$10,509.22

0	\$0.00	STAT	999999	STATE OF WISCONSIN
0.00375310	\$39.44	CNTY	58	SHAWANO COUNTY
0.00121170	\$12.73	MUNI	58050	TOWN OF WITTENBERG
0.006189	\$65.04	REG	586692	SCH D OF WITTENBERG-BIRNAMWOOD
0.00101370	\$10.65	VTAE	001500	NORTH CENTRAL VTAE DISTRICT

Parcel Total:     \$127.86



# State of Wisconsin / Department of Natural Resources

Tony Evers , Governor

, Secretary

2/5/2025

## Chapter 70.114 - Aids Payment Worksheet For Tax Year 2024(Payment Year 2025) - Payment Due January 31, 2025

5977 of 7093

LEGAL DESCRIPTION: T27 R11-E S03 SENE				PARCEL NO: 050-03140-0000				CONTROL NO: 120868			
40	\$10,039.42	0.91283637	\$9,164.35								
				0	\$0.00	STAT	999999	STATE OF WISCONSIN			
				0.00375310	\$34.39	CNTY	58	SHAWANO COUNTY			
				0.00121170	\$11.10	MUNI	58050	TOWN OF WITTENBERG			
				0.006189	\$56.72	REG	586692	SCH D OF WITTENBERG-BIRNAMWOOD			
				0.00101370	\$9.29	VTAE	001500	NORTH CENTRAL VTAE DISTRICT			
				Parcel Total:	\$111.50						
				File Number Total:	\$814.71						
				Municipality Total:	\$1,884.59						



# State of Wisconsin / Department of Natural Resources

Tony Evers , Governor

, Secretary

2/5/2025

## Chapter 70.114 - Aids Payment Worksheet For Tax Year 2024(Payment Year 2025) - Payment Due January 31, 2025

5978 of 7093

DETAIL FOR VILLAGE OF ANIWA, SHAWANO COUNTY

Acres	Est. Adjust. Purch. Price	Level of Assessment	Adjusted Local Value	Net Gen. Tax Rate	Calc. Aid Pay Amount	Type	Code	----- Taxing Jurisdiction ----- Description
FILE NO: P 1584 *			DATE OF PURCHASE: 04/13/1994			GRANTOR: CHICAGO AND NORTHWESTERN		
LEGAL DESCRIPTION: T29 R11-E S07 PT OF NWSE				PARCEL NO: 77098		CONTROL NO: 77098		
0.27	\$1,071.61	0.91879469	\$984.59					
				0	\$0.00	STAT	999999	STATE OF WISCONSIN
				0.00392930	\$3.87	CNTY	58	SHAWANO COUNTY
				0.00150290	\$1.48	MUNI	58101	VILLAGE OF ANIWA
				0.00710210	\$6.99	REG	340140	SCH D OF ANTIGO
				0.00106960	\$1.05	VTAE	001500	NORTH CENTRAL VTAE DISTRICT
Parcel Total:					\$13.39			
File Number Total:					\$13.39			
Municipality Total:					\$13.39			



# State of Wisconsin / Department of Natural Resources

Tony Evers , Governor

, Secretary

2/5/2025

## Chapter 70.114 - Aids Payment Worksheet For Tax Year 2024(Payment Year 2025) - Payment Due January 31, 2025

5979 of 7093

DETAIL FOR VILLAGE OF BIRNAMWOOD, SHAWANO COUNTY

Acres	Est. Adjust. Purch. Price	Level of Assessment	Adjusted Local Value	Net Gen. Tax Rate	Calc. Aid Pay Amount	Taxing Jurisdiction Type	Code	Description
FILE NO: P 1547 A			DATE OF PURCHASE: 04/08/1993			GRANTOR: SHAWANO COUNTY		
LEGAL DESCRIPTION: T28 R11-E S07 PT OF SENE			PARCEL NO: 2707 140008			CONTROL NO: 86950		
1.6	\$204.63	0.87718214	\$179.50					
				0	\$0.00	STAT	999999	STATE OF WISCONSIN
				0.00404840	\$0.73	CNTY	58	SHAWANO COUNTY
				0.00332920	\$0.60	MUNI	58106	VILLAGE OF BIRNAMWOOD
				0.00672840	\$1.21	REG	586692	SCH D OF WITTENBERG-BIRNAMWOOD
				0.001102	\$0.20	VTAE	001500	NORTH CENTRAL VTAE DISTRICT
<b>Parcel Total:</b>					<b>\$2.74</b>			

LEGAL DESCRIPTION: T28 R11-E S07 PT OF SWNE			PARCEL NO: 2707 130001			CONTROL NO: 86951		
1.5	\$193.05	0.87718214	\$169.34					
				0	\$0.00	STAT	999999	STATE OF WISCONSIN
				0.00404840	\$0.69	CNTY	58	SHAWANO COUNTY
				0.00332920	\$0.56	MUNI	58106	VILLAGE OF BIRNAMWOOD
				0.00672840	\$1.14	REG	586692	SCH D OF WITTENBERG-BIRNAMWOOD
				0.001102	\$0.19	VTAE	001500	NORTH CENTRAL VTAE DISTRICT
<b>Parcel Total:</b>					<b>\$2.58</b>			

<b>File Number Total:</b>					<b>\$5.32</b>			
---------------------------	--	--	--	--	---------------	--	--	--



# State of Wisconsin / Department of Natural Resources

Tony Evers , Governor

, Secretary

2/5/2025

## Chapter 70.114 - Aids Payment Worksheet For Tax Year 2024(Payment Year 2025) - Payment Due January 31, 2025

5980 of 7093

FILE NO: P 1584 *		DATE OF PURCHASE: 04/13/1994		GRANTOR: CHICAGO AND NORTHWESTERN	
LEGAL DESCRIPTION: T28 R11-E S06 PT OF SESE		PARCEL NO: 77085		CONTROL NO: 77085	
0.57	\$4,244.07	0.87718214	\$3,722.82		
		0	\$0.00	STAT 999999	STATE OF WISCONSIN
		0.00404840	\$15.07	CNTY 58	SHAWANO COUNTY
		0.00332920	\$12.39	MUNI 58106	VILLAGE OF BIRNAMWOOD
		0.00672840	\$25.05	REG 586692	SCH D OF WITTENBERG-BIRNAMWOOD
		0.001102	\$4.10	VTAE 001500	NORTH CENTRAL VTAE DISTRICT
		Parcel Total:	\$56.61		

File Number Total:		\$56.61			
--------------------	--	---------	--	--	--

FILE NO: P 1721 *		DATE OF PURCHASE: 06/25/1999		GRANTOR: KERSTEN LUMBER COMPANY	
LEGAL DESCRIPTION: T28 R11-E S07 PT OF NENE-PLT1CSM520514		PARCEL NO: 106-07110-0080		CONTROL NO: 81547	
1.09	\$10,336.22	0.87718214	\$9,066.75		
		0	\$0.00	STAT 999999	STATE OF WISCONSIN
		0.00404840	\$36.71	CNTY 58	SHAWANO COUNTY
		0.00332920	\$30.19	MUNI 58106	VILLAGE OF BIRNAMWOOD
		0.00672840	\$61.00	REG 586692	SCH D OF WITTENBERG-BIRNAMWOOD
		0.001102	\$9.99	VTAE 001500	NORTH CENTRAL VTAE DISTRICT
		Parcel Total:	\$137.89		

File Number Total:		\$137.89			
--------------------	--	----------	--	--	--

Municipality Total:		\$199.82			
---------------------	--	----------	--	--	--





# State of Wisconsin / Department of Natural Resources

Tony Evers , Governor

, Secretary

2/5/2025

## Chapter 70.114 - Aids Payment Worksheet For Tax Year 2024(Payment Year 2025) - Payment Due January 31, 2025

5981 of 7093

DETAIL FOR VILLAGE OF BONDUEL, SHAWANO COUNTY

Acres	Est. Adjust. Purch. Price	Level of Assessment	Adjusted Local Value	Net Gen. Tax Rate	Calc. Aid Pay Amount	----- Taxing Jurisdiction -----		
						Type	Code	Description
FILE NO: P 1600 A			DATE OF PURCHASE: 02/24/1994			GRANTOR: CHICAGO & NORTH WESTERN TRNS		
LEGAL DESCRIPTION: T26 R17-E S05 PT OF SESW				PARCEL NO: 73132		CONTROL NO: 73138		
3.38	\$980.49	0.78677409	\$771.43					
				0	\$0.00	STAT	999999	STATE OF WISCONSIN
				0.00499990	\$3.86	CNTY	58	SHAWANO COUNTY
				0.00980210	\$7.56	MUNI	58107	VILLAGE OF BONDUEL
				0.00718910	\$5.55	REG	580602	SCH D OF BONDUEL
				0.00071090	\$0.55	VTAE	001300	NORTHEAST WISCONSIN VTAE DISTRICT
Parcel Total:					\$17.52			

LEGAL DESCRIPTION: T26 R17-E S08 PT OF NENE				PARCEL NO: 73133		CONTROL NO: 73139		
4.46	\$1,293.97	0.78677409	\$1,018.06					
				0	\$0.00	STAT	999999	STATE OF WISCONSIN
				0.00499990	\$5.09	CNTY	58	SHAWANO COUNTY
				0.00980210	\$9.98	MUNI	58107	VILLAGE OF BONDUEL
				0.00718910	\$7.32	REG	580602	SCH D OF BONDUEL
				0.00071090	\$0.72	VTAE	001300	NORTHEAST WISCONSIN VTAE DISTRICT
Parcel Total:					\$23.11			



# State of Wisconsin / Department of Natural Resources

Tony Evers , Governor

, Secretary

2/5/2025

## Chapter 70.114 - Aids Payment Worksheet For Tax Year 2024(Payment Year 2025) - Payment Due January 31, 2025

5982 of 7093

LEGAL DESCRIPTION: T26 R17-E S08 PT OF NENW	PARCEL NO: 73134	CONTROL NO: 73140
---	------------------	-------------------

1.77	\$513.82	0.78677409	\$404.26	
------	----------	------------	----------	--

0	\$0.00	STAT	999999	STATE OF WISCONSIN
0.00499990	\$2.02	CNTY	58	SHAWANO COUNTY
0.00980210	\$3.96	MUNI	58107	VILLAGE OF BONDUEL
0.00718910	\$2.91	REG	580602	SCH D OF BONDUEL
0.00071090	\$0.29	VTAE	001300	NORTHEAST WISCONSIN VTAE DISTRICT

Parcel Total:	\$9.18
---------------	--------

LEGAL DESCRIPTION: T26 R17-E S08 PT OF NWNE	PARCEL NO: 73135	CONTROL NO: 73141
---	------------------	-------------------

3.98	\$1,154.91	0.78677409	\$908.65	
------	------------	------------	----------	--

0	\$0.00	STAT	999999	STATE OF WISCONSIN
0.00499990	\$4.54	CNTY	58	SHAWANO COUNTY
0.00980210	\$8.91	MUNI	58107	VILLAGE OF BONDUEL
0.00718910	\$6.53	REG	580602	SCH D OF BONDUEL
0.00071090	\$0.65	VTAE	001300	NORTHEAST WISCONSIN VTAE DISTRICT

Parcel Total:	\$20.63
---------------	---------

LEGAL DESCRIPTION: T26 R17-E S09 PT OF NENW	PARCEL NO: 73136	CONTROL NO: 73142
---	------------------	-------------------

3.07	\$890.93	0.78677409	\$700.96	
------	----------	------------	----------	--

0	\$0.00	STAT	999999	STATE OF WISCONSIN
0.00499990	\$3.50	CNTY	58	SHAWANO COUNTY
0.00980210	\$6.87	MUNI	58107	VILLAGE OF BONDUEL
0.00718910	\$5.04	REG	580602	SCH D OF BONDUEL
0.00071090	\$0.50	VTAE	001300	NORTHEAST WISCONSIN VTAE DISTRICT

Parcel Total:	\$15.91
---------------	---------



# State of Wisconsin / Department of Natural Resources

Tony Evers , Governor

, Secretary

2/5/2025

## Chapter 70.114 - Aids Payment Worksheet For Tax Year 2024(Payment Year 2025) - Payment Due January 31, 2025

5983 of 7093

LEGAL DESCRIPTION: T26 R17-E S09 PT OF NWNW                      PARCEL NO: 73137                      CONTROL NO: 73143

3.07                      \$890.93                      0.78677409                      \$700.96

0                      \$0.00                      STAT                      999999                      STATE OF WISCONSIN

0.00499990                      \$3.50                      CNTY                      58                      SHAWANO COUNTY

0.00980210                      \$6.87                      MUNI                      58107                      VILLAGE OF BONDUEL

0.00718910                      \$5.04                      REG                      580602                      SCH D OF BONDUEL

0.00071090                      \$0.50                      VTAE                      001300                      NORTHEAST WISCONSIN VTAE DISTRICT

Parcel Total:                      \$15.91

File Number Total:                      \$102.26

Municipality Total:                      \$102.26



# State of Wisconsin / Department of Natural Resources

Tony Evers , Governor

, Secretary

2/5/2025

## Chapter 70.114 - Aids Payment Worksheet For Tax Year 2024(Payment Year 2025) - Payment Due January 31, 2025

5984 of 7093

DETAIL FOR VILLAGE OF BOWLER, SHAWANO COUNTY

Acres	Est. Adjust. Purch. Price	Level of Assessment	Adjusted Local Value	Net Gen. Tax Rate	Calc. Aid Pay Amount	----- Taxing Jurisdiction -----		
						Type	Code	Description
FILE NO: P 1600 A			DATE OF PURCHASE: 02/24/1994			GRANTOR: CHICAGO & NORTH WESTERN TRNS		
LEGAL DESCRIPTION: T28 R13-E S31 PT OF SENW				PARCEL NO: 73144		CONTROL NO: 73148		
3.05	\$1,675.90	0.89594464	\$1,501.51					
				0	\$0.00	STAT	999999	STATE OF WISCONSIN
				0.00388720	\$5.84	CNTY	58	SHAWANO COUNTY
				0.00165950	\$2.49	MUNI	58108	VILLAGE OF BOWLER
				0.00634030	\$9.52	REG	580623	SCH D OF BOWLER
				0.00105810	\$1.59	VTAE	001500	NORTH CENTRAL VTAE DISTRICT
Parcel Total:					\$19.44			

LEGAL DESCRIPTION: T28 R13-E S31 PT OF SWNW				PARCEL NO: 73145		CONTROL NO: 73149		
3.18	\$1,747.00	0.89594464	\$1,565.21					
				0	\$0.00	STAT	999999	STATE OF WISCONSIN
				0.00388720	\$6.08	CNTY	58	SHAWANO COUNTY
				0.00165950	\$2.60	MUNI	58108	VILLAGE OF BOWLER
				0.00634030	\$9.92	REG	580623	SCH D OF BOWLER
				0.00105810	\$1.66	VTAE	001500	NORTH CENTRAL VTAE DISTRICT
Parcel Total:					\$20.26			



# State of Wisconsin / Department of Natural Resources

Tony Evers , Governor

, Secretary

2/5/2025

## Chapter 70.114 - Aids Payment Worksheet For Tax Year 2024(Payment Year 2025) - Payment Due January 31, 2025

5985 of 7093

LEGAL DESCRIPTION: T28 R12-E S36 PT OF SENE	PARCEL NO: 73146	CONTROL NO: 73150
---	------------------	-------------------

4.77	\$2,620.50	0.89594464	\$2,347.82	
------	------------	------------	------------	--

	0	\$0.00	STAT	999999	STATE OF WISCONSIN
	0.00388720	\$9.13	CNTY	58	SHAWANO COUNTY
	0.00165950	\$3.90	MUNI	58108	VILLAGE OF BOWLER
	0.00634030	\$14.89	REG	580623	SCH D OF BOWLER
	0.00105810	\$2.48	VTAE	001500	NORTH CENTRAL VTAE DISTRICT

	Parcel Total:	\$30.40
--	---------------	---------

LEGAL DESCRIPTION: T28 R12-E S36 PT OF SWNE	PARCEL NO: 73147	CONTROL NO: 73151
---	------------------	-------------------

3.4	\$1,868.88	0.89594464	\$1,674.42	
-----	------------	------------	------------	--

	0	\$0.00	STAT	999999	STATE OF WISCONSIN
	0.00388720	\$6.51	CNTY	58	SHAWANO COUNTY
	0.00165950	\$2.78	MUNI	58108	VILLAGE OF BOWLER
	0.00634030	\$10.62	REG	580623	SCH D OF BOWLER
	0.00105810	\$1.77	VTAE	001500	NORTH CENTRAL VTAE DISTRICT

	Parcel Total:	\$21.68
--	---------------	---------

	File Number Total:	\$91.78
--	--------------------	---------

	Municipality Total:	\$91.78
--	---------------------	---------



# State of Wisconsin / Department of Natural Resources

Tony Evers , Governor

, Secretary

2/5/2025

## Chapter 70.114 - Aids Payment Worksheet For Tax Year 2024(Payment Year 2025) - Payment Due January 31, 2025

5986 of 7093

DETAIL FOR VILLAGE OF ELAND, SHAWANO COUNTY

Acres	Est. Adjust. Purch. Price	Level of Assessment	Adjusted Local Value	Net Gen. Tax Rate	Calc. Aid Pay Amount	----- Taxing Jurisdiction ----- Type	Code	Description
FILE NO: P 1586 *			DATE OF PURCHASE: 05/24/1994			GRANTOR: SHAWANO COUNTY		
LEGAL DESCRIPTION: T28 R11-E S31 PT OF SESE			PARCEL NO: 3131 44000			CONTROL NO: 72937		
3	\$3,044.28	1.12837922	\$3,435.10					
				0	\$0.00	STAT	999999	STATE OF WISCONSIN
				0.00310960	\$10.68	CNTY	58	SHAWANO COUNTY
				0.00166820	\$5.73	MUNI	58121	VILLAGE OF ELAND
				0.00516810	\$17.75	REG	586692	SCH D OF WITTENBERG-BIRNAMWOOD
				0.00084650	\$2.91	VTAE	001500	NORTH CENTRAL VTAE DISTRICT
<b>Parcel Total:</b>					<b>\$37.07</b>			

File Number Total: \$37.07

FILE NO: P 1600 A			DATE OF PURCHASE: 02/24/1994			GRANTOR: CHICAGO & NORTH WESTERN TRNS		
LEGAL DESCRIPTION: T28 R11-E S30 PT OF NWSE			PARCEL NO: 73248			CONTROL NO: 73258		
3.24	\$930.78	1.12837922	\$1,050.27					
				0	\$0.00	STAT	999999	STATE OF WISCONSIN
				0.00310960	\$3.27	CNTY	58	SHAWANO COUNTY
				0.00166820	\$1.75	MUNI	58121	VILLAGE OF ELAND
				0.00516810	\$5.43	REG	586692	SCH D OF WITTENBERG-BIRNAMWOOD
				0.00084650	\$0.89	VTAE	001500	NORTH CENTRAL VTAE DISTRICT
<b>Parcel Total:</b>					<b>\$11.34</b>			



# State of Wisconsin / Department of Natural Resources

Tony Evers , Governor

, Secretary

2/5/2025

## Chapter 70.114 - Aids Payment Worksheet For Tax Year 2024(Payment Year 2025) - Payment Due January 31, 2025

5987 of 7093

LEGAL DESCRIPTION: T28 R11-E S30 PT OF NWSW				PARCEL NO: 73249				CONTROL NO: 73259			
1	\$286.93	1.12837922	\$323.77	0	\$0.00	STAT	999999	STATE OF WISCONSIN			
				0.00310960	\$1.01	CNTY	58	SHAWANO COUNTY			
				0.00166820	\$0.54	MUNI	58121	VILLAGE OF ELAND			
				0.00516810	\$1.67	REG	586692	SCH D OF WITTENBERG-BIRNAMWOOD			
				0.00084650	\$0.27	VTAE	001500	NORTH CENTRAL VTAE DISTRICT			
<b>Parcel Total:</b>				<b>\$3.49</b>							

LEGAL DESCRIPTION: T28 R11-E S30 PT OF SWSW				PARCEL NO: 73250				CONTROL NO: 73260			
3.64	\$1,045.09	1.12837922	\$1,179.25	0	\$0.00	STAT	999999	STATE OF WISCONSIN			
				0.00310960	\$3.67	CNTY	58	SHAWANO COUNTY			
				0.00166820	\$1.97	MUNI	58121	VILLAGE OF ELAND			
				0.00516810	\$6.09	REG	586692	SCH D OF WITTENBERG-BIRNAMWOOD			
				0.00084650	\$1.00	VTAE	001500	NORTH CENTRAL VTAE DISTRICT			
<b>Parcel Total:</b>				<b>\$12.73</b>							

LEGAL DESCRIPTION: T28 R11-E S31 PT OF NESE				PARCEL NO: 73251				CONTROL NO: 73261			
0.34	\$97.98	1.12837922	\$110.55	0	\$0.00	STAT	999999	STATE OF WISCONSIN			
				0.00310960	\$0.34	CNTY	58	SHAWANO COUNTY			
				0.00166820	\$0.18	MUNI	58121	VILLAGE OF ELAND			
				0.00516810	\$0.57	REG	586692	SCH D OF WITTENBERG-BIRNAMWOOD			
				0.00084650	\$0.09	VTAE	001500	NORTH CENTRAL VTAE DISTRICT			
<b>Parcel Total:</b>				<b>\$1.18</b>							



# State of Wisconsin / Department of Natural Resources

Tony Evers , Governor

, Secretary

2/5/2025

## Chapter 70.114 - Aids Payment Worksheet For Tax Year 2024(Payment Year 2025) - Payment Due January 31, 2025

5988 of 7093

LEGAL DESCRIPTION: T28 R11-E S31 PT OF NWNE				PARCEL NO: 73252				CONTROL NO: 73262	
1.63	\$468.89	1.12837922	\$529.08						
				0	\$0.00	STAT	999999	STATE OF WISCONSIN	
				0.00310960	\$1.65	CNTY	58	SHAWANO COUNTY	
				0.00166820	\$0.88	MUNI	58121	VILLAGE OF ELAND	
				0.00516810	\$2.73	REG	586692	SCH D OF WITTENBERG-BIRNAMWOOD	
				0.00084650	\$0.45	VTAE	001500	NORTH CENTRAL VTAE DISTRICT	
Parcel Total:					\$5.71				

LEGAL DESCRIPTION: T28 R11-E S31 PT OF NWSE				PARCEL NO: 73253				CONTROL NO: 73263	
1.85	\$531.87	1.12837922	\$600.16						
				0	\$0.00	STAT	999999	STATE OF WISCONSIN	
				0.00310960	\$1.87	CNTY	58	SHAWANO COUNTY	
				0.00166820	\$1.00	MUNI	58121	VILLAGE OF ELAND	
				0.00516810	\$3.10	REG	586692	SCH D OF WITTENBERG-BIRNAMWOOD	
				0.00084650	\$0.51	VTAE	001500	NORTH CENTRAL VTAE DISTRICT	
Parcel Total:					\$6.48				

LEGAL DESCRIPTION: T28 R11-E S31 PT OF SESE				PARCEL NO: 73254				CONTROL NO: 73264	
2.78	\$797.81	1.12837922	\$900.23						
				0	\$0.00	STAT	999999	STATE OF WISCONSIN	
				0.00310960	\$2.80	CNTY	58	SHAWANO COUNTY	
				0.00166820	\$1.50	MUNI	58121	VILLAGE OF ELAND	
				0.00516810	\$4.65	REG	586692	SCH D OF WITTENBERG-BIRNAMWOOD	
				0.00084650	\$0.76	VTAE	001500	NORTH CENTRAL VTAE DISTRICT	
Parcel Total:					\$9.71				





# State of Wisconsin / Department of Natural Resources

Tony Evers , Governor

, Secretary

2/5/2025

## Chapter 70.114 - Aids Payment Worksheet For Tax Year 2024(Payment Year 2025) - Payment Due January 31, 2025

5989 of 7093

LEGAL DESCRIPTION: T28 R11-E S31 PT OF SWNE	PARCEL NO: 73255	CONTROL NO: 73265
---	------------------	-------------------

5.4	\$1,551.30	1.12837922	\$1,750.45	
-----	------------	------------	------------	--

0	\$0.00	STAT	999999	STATE OF WISCONSIN
0.00310960	\$5.44	CNTY	58	SHAWANO COUNTY
0.00166820	\$2.92	MUNI	58121	VILLAGE OF ELAND
0.00516810	\$9.05	REG	586692	SCH D OF WITTENBERG-BIRNAMWOOD
0.00084650	\$1.48	VTAE	001500	NORTH CENTRAL VTAE DISTRICT

Parcel Total:	\$18.89
---------------	---------

LEGAL DESCRIPTION: T28 R11-E S32 PT OF SESW	PARCEL NO: 73256	CONTROL NO: 73266
---	------------------	-------------------

3.04	\$872.46	1.12837922	\$984.47	
------	----------	------------	----------	--

0	\$0.00	STAT	999999	STATE OF WISCONSIN
0.00310960	\$3.06	CNTY	58	SHAWANO COUNTY
0.00166820	\$1.64	MUNI	58121	VILLAGE OF ELAND
0.00516810	\$5.09	REG	586692	SCH D OF WITTENBERG-BIRNAMWOOD
0.00084650	\$0.83	VTAE	001500	NORTH CENTRAL VTAE DISTRICT

Parcel Total:	\$10.62
---------------	---------

LEGAL DESCRIPTION: T28 R11-E S32 PT OF SWSW	PARCEL NO: 73257	CONTROL NO: 73267
---	------------------	-------------------

3	\$863.13	1.12837922	\$973.94	
---	----------	------------	----------	--

0	\$0.00	STAT	999999	STATE OF WISCONSIN
0.00310960	\$3.03	CNTY	58	SHAWANO COUNTY
0.00166820	\$1.62	MUNI	58121	VILLAGE OF ELAND
0.00516810	\$5.03	REG	586692	SCH D OF WITTENBERG-BIRNAMWOOD
0.00084650	\$0.82	VTAE	001500	NORTH CENTRAL VTAE DISTRICT

Parcel Total:	\$10.50
---------------	---------



# State of Wisconsin / Department of Natural Resources

Tony Evers , Governor

, Secretary

2/5/2025

Chapter 70.114 - Aids Payment Worksheet For Tax Year 2024(Payment Year 2025) - Payment Due  
January 31, 2025

5990 of 7093

File Number Total: \$90.65

Municipality Total: \$127.72



# State of Wisconsin / Department of Natural Resources

Tony Evers , Governor

, Secretary

2/5/2025

## Chapter 70.114 - Aids Payment Worksheet For Tax Year 2024(Payment Year 2025) - Payment Due January 31, 2025

5991 of 7093

DETAIL FOR VILLAGE OF GRESHAM, SHAWANO COUNTY

Acres	Est. Adjust. Purch. Price	Level of Assessment	Adjusted Local Value	Net Gen. Tax Rate	Calc. Aid Pay Amount	----- Taxing Jurisdiction ----- Type	Code	Description
FILE NO: O 80025 *			DATE OF PURCHASE: 10/24/2013			GRANTOR: Huntington Properties, LLC		
LEGAL DESCRIPTION: T27 R14-E S03 Lot 2, CSM 4023				PARCEL NO: 131-40050-2125		CONTROL NO: 127507		
4.68	\$6,294.40	0.71701161	\$4,513.16					
				0	\$0.00	STAT	999999	STATE OF WISCONSIN
				0.00484710	\$21.88	CNTY	58	SHAWANO COUNTY
				0.00498490	\$22.50	MUNI	58131	VILLAGE OF GRESHAM
				0.01713690	\$77.34	REG	582415	SCH D OF GRESHAM
				0.00068910	\$3.11	VTAE	001300	NORTHEAST WISCONSIN VTAE DISTRICT
Parcel Total:					\$124.83			
File Number Total:					\$124.83			
Municipality Total:					\$124.83			



# State of Wisconsin / Department of Natural Resources

Tony Evers , Governor

, Secretary

2/5/2025

## Chapter 70.114 - Aids Payment Worksheet For Tax Year 2024(Payment Year 2025) - Payment Due January 31, 2025

5992 of 7093

DETAIL FOR VILLAGE OF TIGERTON, SHAWANO COUNTY

Acres	Est. Adjust. Purch. Price	Level of Assessment	Adjusted Local Value	Net Gen. Tax Rate	Calc. Aid Pay Amount	Type	Code	----- Taxing Jurisdiction ----- Description
FILE NO: P 1587 *			DATE OF PURCHASE: 11/16/1993			GRANTOR: RALPH SCHROEDER		
LEGAL DESCRIPTION: T26 R12-E S16 PT NWNE-LOT 23				PARCEL NO: 3416 120006		CONTROL NO: 71964		
1.76	\$8,510.29	0.82338216	\$7,007.22					
				0	\$0.00	STAT	999999	STATE OF WISCONSIN
				0.00445270	\$31.20	CNTY	58	SHAWANO COUNTY
				0.00443040	\$31.05	MUNI	58186	VILLAGE OF TIGERTON
				0.00738840	\$51.77	REG	585740	SCH D OF TIGERTON
				0.00121210	\$8.49	VTAE	001500	NORTH CENTRAL VTAE DISTRICT
Parcel Total:					\$122.51			
File Number Total:					\$122.51			
Municipality Total:					\$122.51			



# State of Wisconsin / Department of Natural Resources

Tony Evers , Governor

, Secretary

2/5/2025

## Chapter 70.114 - Aids Payment Worksheet For Tax Year 2024(Payment Year 2025) - Payment Due January 31, 2025

5993 of 7093

DETAIL FOR VILLAGE OF WITTENBERG, SHAWANO COUNTY

Acres	Est. Adjust. Purch. Price	Level of Assessment	Adjusted Local Value	Net Gen. Tax Rate	Calc. Aid Pay Amount	Taxing Jurisdiction Type	Code	Description
FILE NO: P 1547 A			DATE OF PURCHASE: 04/08/1993			GRANTOR: SHAWANO COUNTY		
LEGAL DESCRIPTION: T27 R11-E S15 BETHANY ADD			PARCEL NO: 3540 100034A			CONTROL NO: 86952		
0.35	\$47.83	0.65543182	\$31.35					
				0	\$0.00	STAT	999999	STATE OF WISCONSIN
				0.00554460	\$0.17	CNTY	58	SHAWANO COUNTY
				0.00578060	\$0.18	MUNI	58191	VILLAGE OF WITTENBERG
				0.00921490	\$0.29	REG	586692	SCH D OF WITTENBERG-BIRNAMWOOD
				0.00150940	\$0.05	VTAE	001500	NORTH CENTRAL VTAE DISTRICT
<b>Parcel Total:</b>					<b>\$0.69</b>			

LEGAL DESCRIPTION: T27 R11-E S15 BETHANY ADD			PARCEL NO: 3540 100034A			CONTROL NO: 86953		
0.35	\$47.83	0.65543182	\$31.35					
				0	\$0.00	STAT	999999	STATE OF WISCONSIN
				0.00554460	\$0.17	CNTY	58	SHAWANO COUNTY
				0.00578060	\$0.18	MUNI	58191	VILLAGE OF WITTENBERG
				0.00921490	\$0.29	REG	586692	SCH D OF WITTENBERG-BIRNAMWOOD
				0.00150940	\$0.05	VTAE	001500	NORTH CENTRAL VTAE DISTRICT
<b>Parcel Total:</b>					<b>\$0.69</b>			

**File Number Total: \$1.38**



# State of Wisconsin / Department of Natural Resources

Tony Evers , Governor

, Secretary

2/5/2025

## Chapter 70.114 - Aids Payment Worksheet For Tax Year 2024(Payment Year 2025) - Payment Due January 31, 2025

5994 of 7093

FILE NO: P 1586 *		DATE OF PURCHASE: 05/24/1994		GRANTOR: SHAWANO COUNTY	
LEGAL DESCRIPTION: T27 R11-E S09 PT OF NESW		PARCEL NO: 3509 310002A		CONTROL NO: 72912	
2	\$2,110.77	0.65543182	\$1,383.46		
		0	\$0.00	STAT 999999	STATE OF WISCONSIN
		0.00554460	\$7.67	CNTY 58	SHAWANO COUNTY
		0.00578060	\$8.00	MUNI 58191	VILLAGE OF WITTENBERG
		0.00921490	\$12.75	REG 586692	SCH D OF WITTENBERG-BIRNAMWOOD
		0.00150940	\$2.09	VTAE 001500	NORTH CENTRAL VTAE DISTRICT
Parcel Total:			\$30.51		

LEGAL DESCRIPTION: T27 R11-E S09 PT OF SESW		PARCEL NO: 3509 340000		CONTROL NO: 72913	
2.3	\$2,435.50	0.65543182	\$1,596.31		
		0	\$0.00	STAT 999999	STATE OF WISCONSIN
		0.00554460	\$8.85	CNTY 58	SHAWANO COUNTY
		0.00578060	\$9.23	MUNI 58191	VILLAGE OF WITTENBERG
		0.00921490	\$14.71	REG 586692	SCH D OF WITTENBERG-BIRNAMWOOD
		0.00150940	\$2.41	VTAE 001500	NORTH CENTRAL VTAE DISTRICT
Parcel Total:			\$35.20		



# State of Wisconsin / Department of Natural Resources

Tony Evers , Governor

, Secretary

2/5/2025

## Chapter 70.114 - Aids Payment Worksheet For Tax Year 2024(Payment Year 2025) - Payment Due January 31, 2025

5995 of 7093

LEGAL DESCRIPTION: T27 R11-E S09 PT OF SWSE	PARCEL NO: 3509 430005A	CONTROL NO: 72914
---	-------------------------	-------------------

1.8	\$1,902.36	0.65543182	\$1,246.87
-----	------------	------------	------------

0	\$0.00	STAT	999999	STATE OF WISCONSIN
0.00554460	\$6.91	CNTY	58	SHAWANO COUNTY
0.00578060	\$7.21	MUNI	58191	VILLAGE OF WITTENBERG
0.00921490	\$11.49	REG	586692	SCH D OF WITTENBERG-BIRNAMWOOD
0.00150940	\$1.88	VTAE	001500	NORTH CENTRAL VTAE DISTRICT

Parcel Total:	\$27.49
---------------	---------

File Number Total:	\$93.20
--------------------	---------

FILE NO: P 1772 *	DATE OF PURCHASE: 04/17/2002	GRANTOR: WISCONSIN DEPT OF TRANSPORTA
-------------------	------------------------------	---------------------------------------

LEGAL DESCRIPTION: T27 R11-E S09 PT OF NWSW	PARCEL NO: 087046	CONTROL NO: 87046
---	-------------------	-------------------

0.09	\$546.65	0.65543182	\$358.29
------	----------	------------	----------

0	\$0.00	STAT	999999	STATE OF WISCONSIN
0.00554460	\$1.99	CNTY	58	SHAWANO COUNTY
0.00578060	\$2.07	MUNI	58191	VILLAGE OF WITTENBERG
0.00921490	\$3.30	REG	586692	SCH D OF WITTENBERG-BIRNAMWOOD
0.00150940	\$0.54	VTAE	001500	NORTH CENTRAL VTAE DISTRICT

Parcel Total:	\$7.90
---------------	--------

File Number Total:	\$7.90
--------------------	--------

Municipality Total:	\$102.48
---------------------	----------



# State of Wisconsin / Department of Natural Resources

Tony Evers , Governor

, Secretary

2/5/2025

## Chapter 70.114 - Aids Payment Worksheet For Tax Year 2024(Payment Year 2025) - Payment Due January 31, 2025

5996 of 7093

DETAIL FOR CITY OF SHAWANO, SHAWANO COUNTY

Acres	Est. Adjust. Purch. Price	Level of Assessment	Adjusted Local Value	Net Gen. Tax Rate	Calc. Aid Pay Amount	----- Taxing Jurisdiction -----		
						Type	Code	Description
FILE NO: P 1600 A		DATE OF PURCHASE: 02/24/1994			GRANTOR: CHICAGO & NORTH WESTERN TRNS			
LEGAL DESCRIPTION: T27 R16-E S28 PT OF SESW				PARCEL NO: 73268		CONTROL NO: 73276		
3.11	\$8,527.46	0.96676144	\$8,244.02					
				0	\$0.00	STAT	999999	STATE OF WISCONSIN
				0.00386330	\$31.85	CNTY	58	SHAWANO COUNTY
				0.00848890	\$69.98	MUNI	58281	CITY OF SHAWANO
				0.00608580	\$50.17	REG	585264	SCH D OF SHAWANO
				0.00054930	\$4.53	VTAE	001300	NORTHEAST WISCONSIN VTAE DISTRICT
Parcel Total:					\$156.53			

LEGAL DESCRIPTION: T27 R16-E S28 PT OF SWSE				PARCEL NO: 73269		CONTROL NO: 73277		
3.1	\$8,500.31	0.96676144	\$8,217.77					
				0	\$0.00	STAT	999999	STATE OF WISCONSIN
				0.00386330	\$31.75	CNTY	58	SHAWANO COUNTY
				0.00848890	\$69.76	MUNI	58281	CITY OF SHAWANO
				0.00608580	\$50.01	REG	585264	SCH D OF SHAWANO
				0.00054930	\$4.51	VTAE	001300	NORTHEAST WISCONSIN VTAE DISTRICT
Parcel Total:					\$156.03			





# State of Wisconsin / Department of Natural Resources

Tony Evers , Governor

, Secretary

2/5/2025

## Chapter 70.114 - Aids Payment Worksheet For Tax Year 2024(Payment Year 2025) - Payment Due January 31, 2025

5997 of 7093

LEGAL DESCRIPTION: T27 R16-E S28 PT OF SWSW	PARCEL NO: 73270	CONTROL NO: 73278
---	------------------	-------------------

3.09	\$8,473.16	0.96676144	\$8,191.52	
------	------------	------------	------------	--

0	\$0.00	STAT	999999	STATE OF WISCONSIN
0.00386330	\$31.65	CNTY	58	SHAWANO COUNTY
0.00848890	\$69.54	MUNI	58281	CITY OF SHAWANO
0.00608580	\$49.85	REG	585264	SCH D OF SHAWANO
0.00054930	\$4.50	VTAE	001300	NORTHEAST WISCONSIN VTAE DISTRICT

Parcel Total:	\$155.54
---------------	----------

LEGAL DESCRIPTION: T27 R16-E S29 PT OF SESE	PARCEL NO: 73271	CONTROL NO: 73279
---	------------------	-------------------

3.13	\$8,583.57	0.96676144	\$8,298.27	
------	------------	------------	------------	--

0	\$0.00	STAT	999999	STATE OF WISCONSIN
0.00386330	\$32.06	CNTY	58	SHAWANO COUNTY
0.00848890	\$70.44	MUNI	58281	CITY OF SHAWANO
0.00608580	\$50.50	REG	585264	SCH D OF SHAWANO
0.00054930	\$4.56	VTAE	001300	NORTHEAST WISCONSIN VTAE DISTRICT

Parcel Total:	\$157.56
---------------	----------

LEGAL DESCRIPTION: T27 R16-E S29 PT OF SESW	PARCEL NO: 73272	CONTROL NO: 73280
---	------------------	-------------------

3.04	\$8,335.59	0.96676144	\$8,058.53	
------	------------	------------	------------	--

0	\$0.00	STAT	999999	STATE OF WISCONSIN
0.00386330	\$31.13	CNTY	58	SHAWANO COUNTY
0.00848890	\$68.41	MUNI	58281	CITY OF SHAWANO
0.00608580	\$49.04	REG	585264	SCH D OF SHAWANO
0.00054930	\$4.43	VTAE	001300	NORTHEAST WISCONSIN VTAE DISTRICT

Parcel Total:	\$153.01
---------------	----------



# State of Wisconsin / Department of Natural Resources

Tony Evers , Governor

, Secretary

2/5/2025

## Chapter 70.114 - Aids Payment Worksheet For Tax Year 2024(Payment Year 2025) - Payment Due January 31, 2025

5998 of 7093

LEGAL DESCRIPTION: T27 R16-E S29 PT OF SWSE	PARCEL NO: 73273	CONTROL NO: 73281
---	------------------	-------------------

3.1	\$8,500.31	0.96676144	\$8,217.77	
-----	------------	------------	------------	--

0	\$0.00	STAT	999999	STATE OF WISCONSIN
0.00386330	\$31.75	CNTY	58	SHAWANO COUNTY
0.00848890	\$69.76	MUNI	58281	CITY OF SHAWANO
0.00608580	\$50.01	REG	585264	SCH D OF SHAWANO
0.00054930	\$4.51	VTAE	001300	NORTHEAST WISCONSIN VTAE DISTRICT

Parcel Total:	\$156.03
---------------	----------

LEGAL DESCRIPTION: T27 R16-E S29 PT OF SWSW	PARCEL NO: 73274	CONTROL NO: 73282
---	------------------	-------------------

0.28	\$767.49	0.96676144	\$741.98	
------	----------	------------	----------	--

0	\$0.00	STAT	999999	STATE OF WISCONSIN
0.00386330	\$2.87	CNTY	58	SHAWANO COUNTY
0.00848890	\$6.30	MUNI	58281	CITY OF SHAWANO
0.00608580	\$4.52	REG	585264	SCH D OF SHAWANO
0.00054930	\$0.41	VTAE	001300	NORTHEAST WISCONSIN VTAE DISTRICT

Parcel Total:	\$14.10
---------------	---------

LEGAL DESCRIPTION: T27 R16-E S32 PT OF NWNW	PARCEL NO: 73275	CONTROL NO: 73283
---	------------------	-------------------

1.38	\$3,784.95	0.96676144	\$3,659.15	
------	------------	------------	------------	--

0	\$0.00	STAT	999999	STATE OF WISCONSIN
0.00386330	\$14.14	CNTY	58	SHAWANO COUNTY
0.00848890	\$31.06	MUNI	58281	CITY OF SHAWANO
0.00608580	\$22.27	REG	585264	SCH D OF SHAWANO
0.00054930	\$2.01	VTAE	001300	NORTHEAST WISCONSIN VTAE DISTRICT

Parcel Total:	\$69.48
---------------	---------



# State of Wisconsin / Department of Natural Resources

Tony Evers , Governor

, Secretary

2/5/2025

## Chapter 70.114 - Aids Payment Worksheet For Tax Year 2024(Payment Year 2025) - Payment Due January 31, 2025

5999 of 7093

File Number Total: \$1,018.28

FILE NO: P 1698 \*      DATE OF PURCHASE: 10/30/2000      GRANTOR: UNION PACIFIC RAILROAD COMPA

LEGAL DESCRIPTION: T27 R15-E S36 PT OF NESE      PARCEL NO: 084616      CONTROL NO: 84616

2.07      \$32,803.36      0.96676144      \$31,713.02

0      \$0.00      STAT      999999      STATE OF WISCONSIN

0.00386330      \$122.52      CNTY      58      SHAWANO COUNTY

0.00848890      \$269.21      MUNI      58281      CITY OF SHAWANO

0.00608580      \$193.00      REG      585264      SCH D OF SHAWANO

0.00054930      \$17.42      VTAE      001300      NORTHEAST WISCONSIN VTAE DISTRICT

Parcel Total: \$602.15

LEGAL DESCRIPTION: T27 R15-E S36 PT GV LT 3      PARCEL NO: 084617      CONTROL NO: 84617

1.21      \$19,184.97      0.96676144      \$18,547.29

0      \$0.00      STAT      999999      STATE OF WISCONSIN

0.00386330      \$71.65      CNTY      58      SHAWANO COUNTY

0.00848890      \$157.45      MUNI      58281      CITY OF SHAWANO

0.00608580      \$112.88      REG      585264      SCH D OF SHAWANO

0.00054930      \$10.19      VTAE      001300      NORTHEAST WISCONSIN VTAE DISTRICT

Parcel Total: \$352.17



# State of Wisconsin / Department of Natural Resources

Tony Evers , Governor

, Secretary

2/5/2025

## Chapter 70.114 - Aids Payment Worksheet For Tax Year 2024(Payment Year 2025) - Payment Due January 31, 2025

6000 of 7093

LEGAL DESCRIPTION: T27 R16-E S31 PT OF NENE	PARCEL NO: 084618	CONTROL NO: 84618
---	-------------------	-------------------

1.13	\$17,042.36	0.96676144	\$16,475.90	
------	-------------	------------	-------------	--

0	\$0.00	STAT	999999	STATE OF WISCONSIN
0.00386330	\$63.65	CNTY	58	SHAWANO COUNTY
0.00848890	\$139.86	MUNI	58281	CITY OF SHAWANO
0.00608580	\$100.27	REG	585264	SCH D OF SHAWANO
0.00054930	\$9.05	VTAE	001300	NORTHEAST WISCONSIN VTAE DISTRICT

Parcel Total:	\$312.83
---------------	----------

LEGAL DESCRIPTION: T27 R16-E S31 PT OF SENE	PARCEL NO: 084619	CONTROL NO: 84619
---	-------------------	-------------------

2.89	\$43,579.25	0.96676144	\$42,130.74	
------	-------------	------------	-------------	--

0	\$0.00	STAT	999999	STATE OF WISCONSIN
0.00386330	\$162.76	CNTY	58	SHAWANO COUNTY
0.00848890	\$357.64	MUNI	58281	CITY OF SHAWANO
0.00608580	\$256.40	REG	585264	SCH D OF SHAWANO
0.00054930	\$23.14	VTAE	001300	NORTHEAST WISCONSIN VTAE DISTRICT

Parcel Total:	\$799.94
---------------	----------

LEGAL DESCRIPTION: T27 R16-E S31 PT OF SWNE	PARCEL NO: 084620	CONTROL NO: 84620
---	-------------------	-------------------

3.29	\$49,610.36	0.96676144	\$47,961.38	
------	-------------	------------	-------------	--

0	\$0.00	STAT	999999	STATE OF WISCONSIN
0.00386330	\$185.29	CNTY	58	SHAWANO COUNTY
0.00848890	\$407.14	MUNI	58281	CITY OF SHAWANO
0.00608580	\$291.88	REG	585264	SCH D OF SHAWANO
0.00054930	\$26.34	VTAE	001300	NORTHEAST WISCONSIN VTAE DISTRICT

Parcel Total:	\$910.65
---------------	----------



# State of Wisconsin / Department of Natural Resources

Tony Evers , Governor

, Secretary

2/5/2025

## Chapter 70.114 - Aids Payment Worksheet For Tax Year 2024(Payment Year 2025) - Payment Due January 31, 2025

6001 of 7093

LEGAL DESCRIPTION: T27 R16-E S31 PT OF SENW	PARCEL NO: 084621	CONTROL NO: 84621
---	-------------------	-------------------

0.56	\$8,443.55	0.96676144	\$8,162.90	
------	------------	------------	------------	--

0	\$0.00	STAT	999999	STATE OF WISCONSIN
0.00386330	\$31.54	CNTY	58	SHAWANO COUNTY
0.00848890	\$69.29	MUNI	58281	CITY OF SHAWANO
0.00608580	\$49.68	REG	585264	SCH D OF SHAWANO
0.00054930	\$4.48	VTAE	001300	NORTHEAST WISCONSIN VTAE DISTRICT

Parcel Total:	\$154.99
---------------	----------

LEGAL DESCRIPTION: T27 R16-E S31 PT OF NWSE	PARCEL NO: 084622	CONTROL NO: 84622
---	-------------------	-------------------

0.01	\$149.28	0.96676144	\$144.32	
------	----------	------------	----------	--

0	\$0.00	STAT	999999	STATE OF WISCONSIN
0.00386330	\$0.56	CNTY	58	SHAWANO COUNTY
0.00848890	\$1.23	MUNI	58281	CITY OF SHAWANO
0.00608580	\$0.88	REG	585264	SCH D OF SHAWANO
0.00054930	\$0.08	VTAE	001300	NORTHEAST WISCONSIN VTAE DISTRICT

Parcel Total:	\$2.75
---------------	--------

LEGAL DESCRIPTION: T27 R16-E S31 PT OF NESW	PARCEL NO: 084623	CONTROL NO: 84623
---	-------------------	-------------------

2.57	\$38,760.33	0.96676144	\$37,471.99	
------	-------------	------------	-------------	--

0	\$0.00	STAT	999999	STATE OF WISCONSIN
0.00386330	\$144.77	CNTY	58	SHAWANO COUNTY
0.00848890	\$318.10	MUNI	58281	CITY OF SHAWANO
0.00608580	\$228.05	REG	585264	SCH D OF SHAWANO
0.00054930	\$20.58	VTAE	001300	NORTHEAST WISCONSIN VTAE DISTRICT

Parcel Total:	\$711.50
---------------	----------



# State of Wisconsin / Department of Natural Resources

Tony Evers , Governor

, Secretary

2/5/2025

## Chapter 70.114 - Aids Payment Worksheet For Tax Year 2024(Payment Year 2025) - Payment Due January 31, 2025

6002 of 7093

LEGAL DESCRIPTION: T27 R16-E S31 PT OF NWSW	PARCEL NO: 084624	CONTROL NO: 84624
---	-------------------	-------------------

3.69	\$55,641.47	0.96676144	\$53,792.03
------	-------------	------------	-------------

0	\$0.00	STAT	999999	STATE OF WISCONSIN
0.00386330	\$207.82	CNTY	58	SHAWANO COUNTY
0.00848890	\$456.63	MUNI	58281	CITY OF SHAWANO
0.00608580	\$327.37	REG	585264	SCH D OF SHAWANO
0.00054930	\$29.55	VTAE	001300	NORTHEAST WISCONSIN VTAE DISTRICT

Parcel Total:	\$1,021.37
---------------	------------

File Number Total:	\$4,868.35
--------------------	------------

FILE NO: P 1750 *	DATE OF PURCHASE: 03/13/2001	GRANTOR: NEW HYDRO , INC.
-------------------	------------------------------	---------------------------

LEGAL DESCRIPTION: T27 R15-E S36 SMALLEYS ADD, LT1-B24	PARCEL NO: 281-75200-1660	CONTROL NO: 85701
--	---------------------------	-------------------

0.22	\$3,444.19	0.96676144	\$3,329.71
------	------------	------------	------------

0	\$0.00	STAT	999999	STATE OF WISCONSIN
0.00386330	\$12.86	CNTY	58	SHAWANO COUNTY
0.00848890	\$28.27	MUNI	58281	CITY OF SHAWANO
0.00608580	\$20.26	REG	585264	SCH D OF SHAWANO
0.00054930	\$1.83	VTAE	001300	NORTHEAST WISCONSIN VTAE DISTRICT

Parcel Total:	\$63.22
---------------	---------



# State of Wisconsin / Department of Natural Resources

Tony Evers , Governor

, Secretary

2/5/2025

## Chapter 70.114 - Aids Payment Worksheet For Tax Year 2024(Payment Year 2025) - Payment Due January 31, 2025

6003 of 7093

LEGAL DESCRIPTION: T27 R15-E S36 SMALLEYS ADD, LT2-B24				PARCEL NO: 281-75200-1660				CONTROL NO: 85702	
0.09	\$1,408.99	0.96676144	\$1,362.15						
				0	\$0.00	STAT	999999	STATE OF WISCONSIN	
				0.00386330	\$5.26	CNTY	58	SHAWANO COUNTY	
				0.00848890	\$11.56	MUNI	58281	CITY OF SHAWANO	
				0.00608580	\$8.29	REG	585264	SCH D OF SHAWANO	
				0.00054930	\$0.75	VTAE	001300	NORTHEAST WISCONSIN VTAE DISTRICT	
Parcel Total:					\$25.86				

LEGAL DESCRIPTION: T27 R15-E S36 SMALLEYS ADD, LT3-B24				PARCEL NO: 281-75200-1660				CONTROL NO: 85703	
0.09	\$1,408.99	0.96676144	\$1,362.15						
				0	\$0.00	STAT	999999	STATE OF WISCONSIN	
				0.00386330	\$5.26	CNTY	58	SHAWANO COUNTY	
				0.00848890	\$11.56	MUNI	58281	CITY OF SHAWANO	
				0.00608580	\$8.29	REG	585264	SCH D OF SHAWANO	
				0.00054930	\$0.75	VTAE	001300	NORTHEAST WISCONSIN VTAE DISTRICT	
Parcel Total:					\$25.86				

LEGAL DESCRIPTION: T27 R15-E S36 SMALLEYS ADD, LT4-B24				PARCEL NO: 281-75200-1660				CONTROL NO: 85704	
0.12	\$1,878.65	0.96676144	\$1,816.21						
				0	\$0.00	STAT	999999	STATE OF WISCONSIN	
				0.00386330	\$7.02	CNTY	58	SHAWANO COUNTY	
				0.00848890	\$15.42	MUNI	58281	CITY OF SHAWANO	
				0.00608580	\$11.05	REG	585264	SCH D OF SHAWANO	
				0.00054930	\$1.00	VTAE	001300	NORTHEAST WISCONSIN VTAE DISTRICT	
Parcel Total:					\$34.49				



# State of Wisconsin / Department of Natural Resources

Tony Evers , Governor

, Secretary

2/5/2025

## Chapter 70.114 - Aids Payment Worksheet For Tax Year 2024(Payment Year 2025) - Payment Due January 31, 2025

6004 of 7093

LEGAL DESCRIPTION: T27 R15-E S36 SMALLEYS ADD, LT6-B23				PARCEL NO: 281-75200-1660				CONTROL NO: 85705	
0.17	\$2,661.42	0.96676144	\$2,572.96						
				0	\$0.00	STAT	999999	STATE OF WISCONSIN	
				0.00386330	\$9.94	CNTY	58	SHAWANO COUNTY	
				0.00848890	\$21.84	MUNI	58281	CITY OF SHAWANO	
				0.00608580	\$15.66	REG	585264	SCH D OF SHAWANO	
				0.00054930	\$1.41	VTAE	001300	NORTHEAST WISCONSIN VTAE DISTRICT	
Parcel Total:					\$48.85				

LEGAL DESCRIPTION: T27 R15-E S36 SMALLEYS ADD, LT7-B23				PARCEL NO: 281-75200-1660				CONTROL NO: 85706	
0.17	\$2,661.42	0.96676144	\$2,572.96						
				0	\$0.00	STAT	999999	STATE OF WISCONSIN	
				0.00386330	\$9.94	CNTY	58	SHAWANO COUNTY	
				0.00848890	\$21.84	MUNI	58281	CITY OF SHAWANO	
				0.00608580	\$15.66	REG	585264	SCH D OF SHAWANO	
				0.00054930	\$1.41	VTAE	001300	NORTHEAST WISCONSIN VTAE DISTRICT	
Parcel Total:					\$48.85				

LEGAL DESCRIPTION: T27 R15-E S36 SMALLEYS ADD, LT8-B23				PARCEL NO: 281-75200-1660				CONTROL NO: 85707	
0.17	\$2,661.42	0.96676144	\$2,572.96						
				0	\$0.00	STAT	999999	STATE OF WISCONSIN	
				0.00386330	\$9.94	CNTY	58	SHAWANO COUNTY	
				0.00848890	\$21.84	MUNI	58281	CITY OF SHAWANO	
				0.00608580	\$15.66	REG	585264	SCH D OF SHAWANO	
				0.00054930	\$1.41	VTAE	001300	NORTHEAST WISCONSIN VTAE DISTRICT	
Parcel Total:					\$48.85				





# State of Wisconsin / Department of Natural Resources

Tony Evers , Governor

, Secretary

2/5/2025

## Chapter 70.114 - Aids Payment Worksheet For Tax Year 2024(Payment Year 2025) - Payment Due January 31, 2025

6005 of 7093

LEGAL DESCRIPTION: T27 R15-E S36 SMALLEYS ADD, LT9-B23				PARCEL NO: 281-75200-1660			CONTROL NO: 85708	
0.17	\$2,661.42	0.96676144	\$2,572.96					
				0	\$0.00	STAT	999999	STATE OF WISCONSIN
				0.00386330	\$9.94	CNTY	58	SHAWANO COUNTY
				0.00848890	\$21.84	MUNI	58281	CITY OF SHAWANO
				0.00608580	\$15.66	REG	585264	SCH D OF SHAWANO
				0.00054930	\$1.41	VTAE	001300	NORTHEAST WISCONSIN VTAE DISTRICT
Parcel Total:					\$48.85			

LEGAL DESCRIPTION: T27 R15-E S36 SMALLEYS ADD, LT10-B23				PARCEL NO: 281-75200-1660			CONTROL NO: 85709	
0.17	\$2,661.42	0.96676144	\$2,572.96					
				0	\$0.00	STAT	999999	STATE OF WISCONSIN
				0.00386330	\$9.94	CNTY	58	SHAWANO COUNTY
				0.00848890	\$21.84	MUNI	58281	CITY OF SHAWANO
				0.00608580	\$15.66	REG	585264	SCH D OF SHAWANO
				0.00054930	\$1.41	VTAE	001300	NORTHEAST WISCONSIN VTAE DISTRICT
Parcel Total:					\$48.85			

LEGAL DESCRIPTION: T27 R15-E S36 SMALLEYS ADD, LT6-B16				PARCEL NO: 281-75200-1020			CONTROL NO: 85710	
0.28	\$4,489.11	0.96676144	\$4,339.89					
				0	\$0.00	STAT	999999	STATE OF WISCONSIN
				0.00386330	\$16.77	CNTY	58	SHAWANO COUNTY
				0.00848890	\$36.84	MUNI	58281	CITY OF SHAWANO
				0.00608580	\$26.41	REG	585264	SCH D OF SHAWANO
				0.00054930	\$2.38	VTAE	001300	NORTHEAST WISCONSIN VTAE DISTRICT
Parcel Total:					\$82.40			



# State of Wisconsin / Department of Natural Resources

Tony Evers , Governor

, Secretary

2/5/2025

## Chapter 70.114 - Aids Payment Worksheet For Tax Year 2024(Payment Year 2025) - Payment Due January 31, 2025

6006 of 7093

LEGAL DESCRIPTION: T27 R15-E S36 SMALLEYS ADD, LT7-B16				PARCEL NO: 281-75200-1030	CONTROL NO: 85711			
0.27	\$7,481.83	0.96676144	\$7,233.14					
				0	\$0.00	STAT	999999	STATE OF WISCONSIN
				0.00386330	\$27.94	CNTY	58	SHAWANO COUNTY
				0.00848890	\$61.40	MUNI	58281	CITY OF SHAWANO
				0.00608580	\$44.02	REG	585264	SCH D OF SHAWANO
				0.00054930	\$3.97	VTAE	001300	NORTHEAST WISCONSIN VTAE DISTRICT
Parcel Total:					\$137.33			

LEGAL DESCRIPTION: T27 R15-E S36 SMALLEYS ADD, LT8-B16				PARCEL NO: 281-75200-1040	CONTROL NO: 85712			
0.15	\$4,239.71	0.96676144	\$4,098.78					
				0	\$0.00	STAT	999999	STATE OF WISCONSIN
				0.00386330	\$15.83	CNTY	58	SHAWANO COUNTY
				0.00848890	\$34.79	MUNI	58281	CITY OF SHAWANO
				0.00608580	\$24.94	REG	585264	SCH D OF SHAWANO
				0.00054930	\$2.25	VTAE	001300	NORTHEAST WISCONSIN VTAE DISTRICT
Parcel Total:					\$77.81			

LEGAL DESCRIPTION: T27 R15-E S36 SMALLEYS ADD - WILLIA ST				PARCEL NO: 281-75200-1060	CONTROL NO: 85713			
0.23	\$8,146.89	0.96676144	\$7,876.10					
				0	\$0.00	STAT	999999	STATE OF WISCONSIN
				0.00386330	\$30.43	CNTY	58	SHAWANO COUNTY
				0.00848890	\$66.86	MUNI	58281	CITY OF SHAWANO
				0.00608580	\$47.93	REG	585264	SCH D OF SHAWANO
				0.00054930	\$4.33	VTAE	001300	NORTHEAST WISCONSIN VTAE DISTRICT
Parcel Total:					\$149.55			



# State of Wisconsin / Department of Natural Resources

Tony Evers , Governor

, Secretary

2/5/2025

Chapter 70.114 - Aids Payment Worksheet For Tax Year 2024(Payment Year 2025) - Payment Due  
January 31, 2025

6007 of 7093

File Number Total: \$840.77

Municipality Total: \$6,727.40



# State of Wisconsin / Department of Natural Resources

Tony Evers , Governor

, Secretary

2/5/2025

## Chapter 70.114 - Aids Payment Worksheet For Tax Year 2024(Payment Year 2025) - Payment Due January 31, 2025

6008 of 7093

DETAIL FOR TOWN OF GREENBUSH, SHEBOYGAN COUNTY

Acres	Est. Adjust. Purch. Price	Level of Assessment	Adjusted Local Value	Net Gen. Tax Rate	Calc. Aid Pay Amount	Taxing Jurisdiction Type	Code	Description
FILE NO: SF 50015 *			DATE OF PURCHASE: 02/18/2016			GRANTOR: Wisconsin Dept. of Transport		
LEGAL DESCRIPTION: T15 R20-E S13 Pt. of Lot 3, Vol1, Pg48			PARCEL NO: pt of 59002-003163			CONTROL NO: 126860		
4.28	\$4,741.73	0.65019331	\$3,083.04					
				0	\$0.00	STAT	999999	STATE OF WISCONSIN
				0.00554020	\$17.08	CNTY	59	SHEBOYGAN COUNTY
				0.00063750	\$1.97	MUNI	59002	TOWN OF GREENBUSH
				0.00886860	\$27.34	REG	594473	SCH D OF PLYMOUTH
				0.00079980	\$2.47	VTAE	001100	LAKESHORE VTAE DISTRICT
<b>Parcel Total:</b>					<b>\$48.86</b>			

File Number Total: \$48.86

FILE NO: SF 50024 *			DATE OF PURCHASE: 09/09/2016			GRANTOR: Estate of Patricia L. Dick		
LEGAL DESCRIPTION: T15 R20-E S13 PT OF NWNW			PARCEL NO: 59002003140			CONTROL NO: 129125		
7	\$26,337.82	0.65019331	\$17,124.68					
				0	\$0.00	STAT	999999	STATE OF WISCONSIN
				0.00554020	\$94.87	CNTY	59	SHEBOYGAN COUNTY
				0.00063750	\$10.92	MUNI	59002	TOWN OF GREENBUSH
				0.00886860	\$151.87	REG	594473	SCH D OF PLYMOUTH
				0.00079980	\$13.70	VTAE	001100	LAKESHORE VTAE DISTRICT
<b>Parcel Total:</b>					<b>\$271.36</b>			



# State of Wisconsin / Department of Natural Resources

Tony Evers , Governor

, Secretary

2/5/2025

## Chapter 70.114 - Aids Payment Worksheet For Tax Year 2024(Payment Year 2025) - Payment Due January 31, 2025

6009 of 7093

LEGAL DESCRIPTION: T15 R20-E S13 PT OF SWNW	PARCEL NO: 59002003173, 59002003170	CONTROL NO: 129126
---	-------------------------------------	--------------------

36.26	\$162,773.50	0.65019331	\$105,834.24
-------	--------------	------------	--------------

0	\$0.00	STAT	999999	STATE OF WISCONSIN
0.00554020	\$586.35	CNTY	59	SHEBOYGAN COUNTY
0.00063750	\$67.47	MUNI	59002	TOWN OF GREENBUSH
0.00886860	\$938.60	REG	594473	SCH D OF PLYMOUTH
0.00079980	\$84.64	VTAE	001100	LAKESHORE VTAE DISTRICT

Parcel Total:	\$1,677.06
---------------	------------

LEGAL DESCRIPTION: T15 R20-E S13 PT OF NWNW	PARCEL NO: 59002003140	CONTROL NO: 144715
---	------------------------	--------------------

0.6	\$1,755.93	0.65019331	\$1,141.70
-----	------------	------------	------------

0	\$0.00	STAT	999999	STATE OF WISCONSIN
0.00554020	\$6.33	CNTY	59	SHEBOYGAN COUNTY
0.00063750	\$0.73	MUNI	59002	TOWN OF GREENBUSH
0.00886860	\$10.13	REG	594473	SCH D OF PLYMOUTH
0.00079980	\$0.91	VTAE	001100	LAKESHORE VTAE DISTRICT

Parcel Total:	\$18.10
---------------	---------

File Number Total:	\$1,966.52
--------------------	------------



# State of Wisconsin / Department of Natural Resources

Tony Evers , Governor

, Secretary

2/5/2025

## Chapter 70.114 - Aids Payment Worksheet For Tax Year 2024(Payment Year 2025) - Payment Due January 31, 2025

6010 of 7093

FILE NO: W 1243 *				DATE OF PURCHASE: 01/17/1997				GRANTOR: WILLIAM F BERGIN, JR.			
LEGAL DESCRIPTION: T16 R20-E S27 PT OF SWSE				PARCEL NO: 1620-274-5100-00-0				CONTROL NO: 77740			
39.87	\$86,757.56	0.65019331	\$56,409.19								
				0	\$0.00	STAT	999999	STATE OF WISCONSIN			
				0.00554020	\$312.52	CNTY	59	SHEBOYGAN COUNTY			
				0.00063750	\$35.96	MUNI	59002	TOWN OF GREENBUSH			
				0.00886860	\$500.27	REG	594473	SCH D OF PLYMOUTH			
				0.00079980	\$45.11	VTAE	001100	LAKESHORE VTAE DISTRICT			
Parcel Total:					\$893.86						

LEGAL DESCRIPTION: T16 R20-E S27 PT OF SESW				PARCEL NO: 1620-274-5100-00-0				CONTROL NO: 77741			
0.03	\$69.74	0.65019331	\$45.35								
				0	\$0.00	STAT	999999	STATE OF WISCONSIN			
				0.00554020	\$0.25	CNTY	59	SHEBOYGAN COUNTY			
				0.00063750	\$0.03	MUNI	59002	TOWN OF GREENBUSH			
				0.00886860	\$0.40	REG	594473	SCH D OF PLYMOUTH			
				0.00079980	\$0.04	VTAE	001100	LAKESHORE VTAE DISTRICT			
Parcel Total:					\$0.72						



# State of Wisconsin / Department of Natural Resources

Tony Evers , Governor

, Secretary

2/5/2025

## Chapter 70.114 - Aids Payment Worksheet For Tax Year 2024(Payment Year 2025) - Payment Due January 31, 2025

6011 of 7093

LEGAL DESCRIPTION: T16 R20-E S34 PT OF NENW      PARCEL NO: 1620-342-0300-00-0      CONTROL NO: 77742

1.01      \$2,161.96      0.65019331      \$1,405.70

0      \$0.00      STAT      999999      STATE OF WISCONSIN

0.00554020      \$7.79      CNTY      59      SHEBOYGAN COUNTY

0.00063750      \$0.90      MUNI      59002      TOWN OF GREENBUSH

0.00837840      \$11.78      REG      591631      SCH D OF ELKHART LAKE-GLENBEULAH

0.00079980      \$1.12      VTAE      001100      LAKESHORE VTAE DISTRICT

Parcel Total:      \$21.59

LEGAL DESCRIPTION: T16 R20-E S34 PT OF SENW      PARCEL NO: 1620-342-0300-00-0      CONTROL NO: 77743

0.12      \$278.96      0.65019331      \$181.38

0      \$0.00      STAT      999999      STATE OF WISCONSIN

0.00554020      \$1.00      CNTY      59      SHEBOYGAN COUNTY

0.00063750      \$0.12      MUNI      59002      TOWN OF GREENBUSH

0.00837840      \$1.52      REG      591631      SCH D OF ELKHART LAKE-GLENBEULAH

0.00079980      \$0.15      VTAE      001100      LAKESHORE VTAE DISTRICT

Parcel Total:      \$2.79

File Number Total:      \$918.96



# State of Wisconsin / Department of Natural Resources

Tony Evers , Governor

, Secretary

2/5/2025

## Chapter 70.114 - Aids Payment Worksheet For Tax Year 2024(Payment Year 2025) - Payment Due January 31, 2025

6012 of 7093

FILE NO: W 1410 A		DATE OF PURCHASE: 03/12/2001		GRANTOR: SHEBOYGAN CO CONSERVATION AS	
LEGAL DESCRIPTION: T16 R20-E S33 NESE		PARCEL NO: 085632		CONTROL NO: 85632	
40	\$136,452.47	0.65019331	\$88,720.48		
		0	\$0.00	STAT 999999	STATE OF WISCONSIN
		0.00554020	\$491.53	CNTY 59	SHEBOYGAN COUNTY
		0.00063750	\$56.56	MUNI 59002	TOWN OF GREENBUSH
		0.00886860	\$786.83	REG 594473	SCH D OF PLYMOUTH
		0.00079980	\$70.95	VTAE 001100	LAKESHORE VTAE DISTRICT
Parcel Total:			\$1,405.87		

LEGAL DESCRIPTION: T16 R20-E S33 NWSE		PARCEL NO: 085633		CONTROL NO: 85633	
40	\$119,353.16	0.65019331	\$77,602.63		
		0	\$0.00	STAT 999999	STATE OF WISCONSIN
		0.00554020	\$429.94	CNTY 59	SHEBOYGAN COUNTY
		0.00063750	\$49.47	MUNI 59002	TOWN OF GREENBUSH
		0.00886860	\$688.23	REG 594473	SCH D OF PLYMOUTH
		0.00079980	\$62.06	VTAE 001100	LAKESHORE VTAE DISTRICT
Parcel Total:			\$1,229.70		

File Number Total:			\$2,635.57		
--------------------	--	--	------------	--	--





# State of Wisconsin / Department of Natural Resources

Tony Evers , Governor

, Secretary

2/5/2025

## Chapter 70.114 - Aids Payment Worksheet For Tax Year 2024(Payment Year 2025) - Payment Due January 31, 2025

6013 of 7093

FILE NO: W 1538 *				DATE OF PURCHASE: 02/19/2004				GRANTOR: PHILIP ZEMKE ESTATE			
LEGAL DESCRIPTION: T16 R20-E S28 PT OF NWNE				PARCEL NO: 59002-008230				CONTROL NO: 91598			
39.92	\$119,139.39	0.65019331	\$77,463.63								
				0	\$0.00	STAT	999999	STATE OF WISCONSIN			
				0.00554020	\$429.17	CNTY	59	SHEBOYGAN COUNTY			
				0.00063750	\$49.38	MUNI	59002	TOWN OF GREENBUSH			
				0.00837840	\$649.02	REG	591631	SCH D OF ELKHART LAKE-GLENBEULAH			
				0.00079980	\$61.95	VTAE	001100	LAKESHORE VTAE DISTRICT			
Parcel Total:					\$1,189.52						

LEGAL DESCRIPTION: T16 R20-E S28 PT OF SWNE				PARCEL NO: 59002-008240				CONTROL NO: 91599			
39.96	\$102,972.46	0.65019331	\$66,952.01								
				0	\$0.00	STAT	999999	STATE OF WISCONSIN			
				0.00554020	\$370.93	CNTY	59	SHEBOYGAN COUNTY			
				0.00063750	\$42.68	MUNI	59002	TOWN OF GREENBUSH			
				0.00837840	\$560.95	REG	591631	SCH D OF ELKHART LAKE-GLENBEULAH			
				0.00079980	\$53.55	VTAE	001100	LAKESHORE VTAE DISTRICT			
Parcel Total:					\$1,028.11						



# State of Wisconsin / Department of Natural Resources

Tony Evers , Governor

, Secretary

2/5/2025

## Chapter 70.114 - Aids Payment Worksheet For Tax Year 2024(Payment Year 2025) - Payment Due January 31, 2025

6014 of 7093

LEGAL DESCRIPTION: T16 R20-E S28 NWSE      PARCEL NO: 59002-008350      CONTROL NO: 91600

40    \$459,688.16    0.65019331    \$298,886.17

0      \$0.00    STAT    999999    STATE OF WISCONSIN

0.00554020    \$1,655.90    CNTY    59      SHEBOYGAN COUNTY

0.00063750      \$190.54    MUNI    59002    TOWN OF GREENBUSH

0.00837840    \$2,504.18    REG    591631    SCH D OF ELKHART LAKE-GLENBEULAH

0.00079980      \$239.04    VTAE    001100    LAKESHORE VTAE DISTRICT

Parcel Total:      \$4,589.66

File Number Total:      \$6,807.29

Municipality Total:      \$12,377.20



# State of Wisconsin / Department of Natural Resources

Tony Evers , Governor

, Secretary

2/5/2025

## Chapter 70.114 - Aids Payment Worksheet For Tax Year 2024(Payment Year 2025) - Payment Due January 31, 2025

6015 of 7093

DETAIL FOR TOWN OF LYNDON, SHEBOYGAN COUNTY

Acres	Est. Adjust. Purch. Price	Level of Assessment	Adjusted Local Value	Net Gen. Tax Rate	Calc. Aid Pay Amount	Taxing Jurisdiction Type	Code	Description
FILE NO: FI 2443 *			DATE OF PURCHASE: 12/27/1995			GRANTOR: ERWIN J LAACK		
LEGAL DESCRIPTION: T14 R21-E S04 PT OF NESW				PARCEL NO: 1421-043-0100-00-0		CONTROL NO: 77624		
29.64	\$161,240.67	0.69592928	\$112,212.10					
				0	\$0.00	STAT	999999	STATE OF WISCONSIN
				0.00520740	\$584.34	CNTY	59	SHEBOYGAN COUNTY
				0.00278030	\$311.99	MUNI	59010	TOWN OF LYNDON
				0.00833590	\$935.38	REG	594473	SCH D OF PLYMOUTH
				0.00075170	\$84.35	VTAE	001100	LAKESHORE VTAE DISTRICT
<b>Parcel Total:</b>					<b>\$1,916.06</b>			

LEGAL DESCRIPTION: T14 R21-E S04 PT OF NWSW				PARCEL NO: 1421-043-2600-00-0		CONTROL NO: 77625		
12.52	\$67,655.15	0.69592928	\$47,083.20					
				0	\$0.00	STAT	999999	STATE OF WISCONSIN
				0.00520740	\$245.18	CNTY	59	SHEBOYGAN COUNTY
				0.00278030	\$130.91	MUNI	59010	TOWN OF LYNDON
				0.00833590	\$392.48	REG	594473	SCH D OF PLYMOUTH
				0.00075170	\$35.39	VTAE	001100	LAKESHORE VTAE DISTRICT
<b>Parcel Total:</b>					<b>\$803.96</b>			



# State of Wisconsin / Department of Natural Resources

Tony Evers , Governor

, Secretary

2/5/2025

## Chapter 70.114 - Aids Payment Worksheet For Tax Year 2024(Payment Year 2025) - Payment Due January 31, 2025

6016 of 7093

LEGAL DESCRIPTION: T14 R21-E S04 PT OF SWSW	PARCEL NO: 1421-043-5100-00-0	CONTROL NO: 77626
---	-------------------------------	-------------------

20.64	\$105,952.06	0.69592928	\$73,735.14
-------	--------------	------------	-------------

0	\$0.00	STAT	999999	STATE OF WISCONSIN
0.00520740	\$383.97	CNTY	59	SHEBOYGAN COUNTY
0.00278030	\$205.01	MUNI	59010	TOWN OF LYNDON
0.00833590	\$614.65	REG	594473	SCH D OF PLYMOUTH
0.00075170	\$55.43	VTAE	001100	LAKESHORE VTAE DISTRICT

Parcel Total:	\$1,259.06
---------------	------------

LEGAL DESCRIPTION: T14 R21-E S04 PT OF SESW	PARCEL NO: 1421-043-7600-00-0	CONTROL NO: 77627
---	-------------------------------	-------------------

2.58	\$17,975.77	0.69592928	\$12,509.86
------	-------------	------------	-------------

0	\$0.00	STAT	999999	STATE OF WISCONSIN
0.00520740	\$65.14	CNTY	59	SHEBOYGAN COUNTY
0.00278030	\$34.78	MUNI	59010	TOWN OF LYNDON
0.00833590	\$104.28	REG	594473	SCH D OF PLYMOUTH
0.00075170	\$9.40	VTAE	001100	LAKESHORE VTAE DISTRICT

Parcel Total:	\$213.60
---------------	----------

File Number Total:	\$4,192.68
--------------------	------------



# State of Wisconsin / Department of Natural Resources

Tony Evers , Governor

, Secretary

2/5/2025

## Chapter 70.114 - Aids Payment Worksheet For Tax Year 2024(Payment Year 2025) - Payment Due January 31, 2025

6017 of 7093

FILE NO: FI 2443 A				DATE OF PURCHASE: 01/08/1996				GRANTOR: ERWIN J LAACK			
LEGAL DESCRIPTION: T14 R21-E S09 PT OF NENE				PARCEL NO: 1421-091-0200-00-0				CONTROL NO: 77628			
5.49	\$47,563.62	0.69592928	\$33,100.91								
				0	\$0.00	STAT	999999	STATE OF WISCONSIN			
				0.00520740	\$172.37	CNTY	59	SHEBOYGAN COUNTY			
				0.00278030	\$92.03	MUNI	59010	TOWN OF LYNDON			
				0.00833590	\$275.92	REG	594473	SCH D OF PLYMOUTH			
				0.00075170	\$24.88	VTAE	001100	LAKESHORE VTAE DISTRICT			
Parcel Total:					\$565.20						

File Number Total:					\$565.20						
--------------------	--	--	--	--	----------	--	--	--	--	--	--

FILE NO: FI 2502 *				DATE OF PURCHASE: 11/25/1996				GRANTOR: BYRON W WILLIAMS			
LEGAL DESCRIPTION: T14 R21-E S05 PT OF SENW				PARCEL NO: 121221				CONTROL NO: 77517			
10.02	\$24,667.48	0.69592928	\$17,166.82								
				0	\$0.00	STAT	999999	STATE OF WISCONSIN			
				0.00520740	\$89.40	CNTY	59	SHEBOYGAN COUNTY			
				0.00278030	\$47.73	MUNI	59010	TOWN OF LYNDON			
				0.00833590	\$143.10	REG	594473	SCH D OF PLYMOUTH			
				0.00075170	\$12.91	VTAE	001100	LAKESHORE VTAE DISTRICT			
Parcel Total:					\$293.14						

File Number Total:					\$293.14						
--------------------	--	--	--	--	----------	--	--	--	--	--	--



# State of Wisconsin / Department of Natural Resources

Tony Evers , Governor

, Secretary

2/5/2025

## Chapter 70.114 - Aids Payment Worksheet For Tax Year 2024(Payment Year 2025) - Payment Due January 31, 2025

6018 of 7093

FILE NO: FI 2506 *				DATE OF PURCHASE: 11/04/1996				GRANTOR: GEORGE R GROHOWSKI			
LEGAL DESCRIPTION: T14 R21-E S09 PT OF NWNW				PARCEL NO: 1421-092-2600-00-0				CONTROL NO: 77317			
8.81	\$144,494.99	0.69592928	\$100,558.30								
				0	\$0.00	STAT	999999	STATE OF WISCONSIN			
				0.00520740	\$523.65	CNTY	59	SHEBOYGAN COUNTY			
				0.00278030	\$279.58	MUNI	59010	TOWN OF LYNDON			
				0.00833590	\$838.24	REG	594473	SCH D OF PLYMOUTH			
				0.00075170	\$75.59	VTAE	001100	LAKESHORE VTAE DISTRICT			
Parcel Total:					\$1,717.06						

LEGAL DESCRIPTION: T14 R21-E S09 PT OF NENW				PARCEL NO: 1421-092-2600-00-0				CONTROL NO: 77318			
0.03	\$492.04	0.69592928	\$342.42								
				0	\$0.00	STAT	999999	STATE OF WISCONSIN			
				0.00520740	\$1.78	CNTY	59	SHEBOYGAN COUNTY			
				0.00278030	\$0.95	MUNI	59010	TOWN OF LYNDON			
				0.00833590	\$2.85	REG	594473	SCH D OF PLYMOUTH			
				0.00075170	\$0.26	VTAE	001100	LAKESHORE VTAE DISTRICT			
Parcel Total:					\$5.84						

File Number Total:					\$1,722.90						
--------------------	--	--	--	--	------------	--	--	--	--	--	--



# State of Wisconsin / Department of Natural Resources

Tony Evers , Governor

, Secretary

2/5/2025

## Chapter 70.114 - Aids Payment Worksheet For Tax Year 2024(Payment Year 2025) - Payment Due January 31, 2025

6019 of 7093

FILE NO: FI 2551 *				DATE OF PURCHASE: 11/12/1997				GRANTOR: EUGENE WEBER			
LEGAL DESCRIPTION: T14 R21-E S05 PT OF SESW				PARCEL NO: 121320				CONTROL NO: 80118			
23.63	\$137,405.34	0.69592928	\$95,624.40								
				0	\$0.00	STAT	999999	STATE OF WISCONSIN			
				0.00520740	\$497.96	CNTY	59	SHEBOYGAN COUNTY			
				0.00278030	\$265.87	MUNI	59010	TOWN OF LYNDON			
				0.00833590	\$797.11	REG	594473	SCH D OF PLYMOUTH			
				0.00075170	\$71.89	VTAE	001100	LAKESHORE VTAE DISTRICT			
				Parcel Total:		\$1,632.83					

LEGAL DESCRIPTION: T14 R21-E S05 E1/2 NWSW				PARCEL NO: 121270				CONTROL NO: 80119			
20	\$72,419.68	0.69592928	\$50,398.97								
				0	\$0.00	STAT	999999	STATE OF WISCONSIN			
				0.00520740	\$262.45	CNTY	59	SHEBOYGAN COUNTY			
				0.00278030	\$140.13	MUNI	59010	TOWN OF LYNDON			
				0.00833590	\$420.12	REG	594473	SCH D OF PLYMOUTH			
				0.00075170	\$37.89	VTAE	001100	LAKESHORE VTAE DISTRICT			
				Parcel Total:		\$860.59					



# State of Wisconsin / Department of Natural Resources

Tony Evers , Governor

, Secretary

2/5/2025

## Chapter 70.114 - Aids Payment Worksheet For Tax Year 2024(Payment Year 2025) - Payment Due January 31, 2025

6020 of 7093

LEGAL DESCRIPTION: T14 R21-E S05 NESW	PARCEL NO: 121260	CONTROL NO: 80120
---------------------------------------	-------------------	-------------------

40	\$139,883.35	0.69592928	\$97,348.92	
----	--------------	------------	-------------	--

0	\$0.00	STAT	999999	STATE OF WISCONSIN
0.00520740	\$506.94	CNTY	59	SHEBOYGAN COUNTY
0.00278030	\$270.66	MUNI	59010	TOWN OF LYNDON
0.00833590	\$811.49	REG	594473	SCH D OF PLYMOUTH
0.00075170	\$73.18	VTAE	001100	LAKESHORE VTAE DISTRICT

Parcel Total:	\$1,662.27
---------------	------------

File Number Total:	\$4,155.69
--------------------	------------

FILE NO: FI 2816 *	DATE OF PURCHASE: 12/15/2005	GRANTOR: Robert H Bein
--------------------	------------------------------	------------------------

LEGAL DESCRIPTION: T14 R21-E S05 PT OF NWSW	PARCEL NO: 5901012-1280	CONTROL NO: 96842
---	-------------------------	-------------------

20	\$118,021.73	0.69592928	\$82,134.78	
----	--------------	------------	-------------	--

0	\$0.00	STAT	999999	STATE OF WISCONSIN
0.00520740	\$427.71	CNTY	59	SHEBOYGAN COUNTY
0.00278030	\$228.36	MUNI	59010	TOWN OF LYNDON
0.00833590	\$684.66	REG	594473	SCH D OF PLYMOUTH
0.00075170	\$61.74	VTAE	001100	LAKESHORE VTAE DISTRICT

Parcel Total:	\$1,402.47
---------------	------------





# State of Wisconsin / Department of Natural Resources

Tony Evers , Governor

, Secretary

2/5/2025

## Chapter 70.114 - Aids Payment Worksheet For Tax Year 2024(Payment Year 2025) - Payment Due January 31, 2025

6021 of 7093

LEGAL DESCRIPTION: T14 R21-E S05 PT OF SWSW	PARCEL NO: 5901012-1290	CONTROL NO: 96843
---	-------------------------	-------------------

17.55      \$243,150.51      0.69592928      \$169,215.56

0	\$0.00	STAT	999999	STATE OF WISCONSIN
0.00520740	\$881.18	CNTY	59	SHEBOYGAN COUNTY
0.00278030	\$470.47	MUNI	59010	TOWN OF LYNDON
0.00833590	\$1,410.56	REG	594473	SCH D OF PLYMOUTH
0.00075170	\$127.21	VTAE	001100	LAKESHORE VTAE DISTRICT

Parcel Total:      \$2,889.42

LEGAL DESCRIPTION: T14 R21-E S06 PT OF NESW	PARCEL NO: 5901012-1490	CONTROL NO: 96844
---	-------------------------	-------------------

35.87      \$237,067.96      0.69592928      \$164,982.53

0	\$0.00	STAT	999999	STATE OF WISCONSIN
0.00520740	\$859.14	CNTY	59	SHEBOYGAN COUNTY
0.00278030	\$458.70	MUNI	59010	TOWN OF LYNDON
0.00833590	\$1,375.27	REG	594473	SCH D OF PLYMOUTH
0.00075170	\$124.02	VTAE	001100	LAKESHORE VTAE DISTRICT

Parcel Total:      \$2,817.13

LEGAL DESCRIPTION: T14 R21-E S06 PT OF SESW	PARCEL NO: 5901012-1510	CONTROL NO: 96845
---	-------------------------	-------------------

3.03      \$7,318.07      0.69592928      \$5,092.86

0	\$0.00	STAT	999999	STATE OF WISCONSIN
0.00520740	\$26.52	CNTY	59	SHEBOYGAN COUNTY
0.00278030	\$14.16	MUNI	59010	TOWN OF LYNDON
0.00833590	\$42.45	REG	594473	SCH D OF PLYMOUTH
0.00075170	\$3.83	VTAE	001100	LAKESHORE VTAE DISTRICT

Parcel Total:      \$86.96





# State of Wisconsin / Department of Natural Resources

Tony Evers , Governor

, Secretary

2/5/2025

## Chapter 70.114 - Aids Payment Worksheet For Tax Year 2024(Payment Year 2025) - Payment Due January 31, 2025

6023 of 7093

File Number Total: \$9,666.71

FILE NO: FI 2872 \*      DATE OF PURCHASE: 07/06/2007      GRANTOR: DREWRY FARMS, INC

LEGAL DESCRIPTION: T14 R21-E S10 NWNW      PARCEL NO: 59010-122310      CONTROL NO: 97734

40    \$178,154.84    0.69592928    \$123,983.17

0	\$0.00	STAT	999999	STATE OF WISCONSIN
0.00520740	\$645.63	CNTY	59	SHEBOYGAN COUNTY
0.00278030	\$344.71	MUNI	59010	TOWN OF LYNDON
0.00833590	\$1,033.51	REG	594473	SCH D OF PLYMOUTH
0.00075170	\$93.20	VTAE	001100	LAKESHORE VTAE DISTRICT

Parcel Total: \$2,117.05

File Number Total: \$2,117.05

FILE NO: FI 2883 \*      DATE OF PURCHASE: 12/05/2007      GRANTOR: BUSCH REVOCABLE TRUST

LEGAL DESCRIPTION: T14 R21-E S10 SENW      PARCEL NO: 59010122350      CONTROL NO: 98174

40    \$178,134.06    0.69592928    \$123,968.71

0	\$0.00	STAT	999999	STATE OF WISCONSIN
0.00520740	\$645.56	CNTY	59	SHEBOYGAN COUNTY
0.00278030	\$344.67	MUNI	59010	TOWN OF LYNDON
0.00833590	\$1,033.39	REG	594473	SCH D OF PLYMOUTH
0.00075170	\$93.19	VTAE	001100	LAKESHORE VTAE DISTRICT

Parcel Total: \$2,116.81



# State of Wisconsin / Department of Natural Resources

Tony Evers , Governor

, Secretary

2/5/2025

## Chapter 70.114 - Aids Payment Worksheet For Tax Year 2024(Payment Year 2025) - Payment Due January 31, 2025

6024 of 7093

LEGAL DESCRIPTION: T14 R21-E S10 PT OF NENW	PARCEL NO: 59010122290	CONTROL NO: 98175
---	------------------------	-------------------

36.76	\$163,745.09	0.69592928	\$113,955.00	
-------	--------------	------------	--------------	--

0	\$0.00	STAT	999999	STATE OF WISCONSIN
0.00520740	\$593.41	CNTY	59	SHEBOYGAN COUNTY
0.00278030	\$316.83	MUNI	59010	TOWN OF LYNDON
0.00833590	\$949.91	REG	594473	SCH D OF PLYMOUTH
0.00075170	\$85.66	VTAE	001100	LAKESHORE VTAE DISTRICT

Parcel Total:	\$1,945.81
---------------	------------

File Number Total:	\$4,062.62
--------------------	------------

FILE NO: FI 2891 *	DATE OF PURCHASE: 07/14/2008	GRANTOR: Clarence D Drewry
--------------------	------------------------------	----------------------------

LEGAL DESCRIPTION: T14 R21-E S09 PT OF NENE	PARCEL NO: 59010122010	CONTROL NO: 100600
---	------------------------	--------------------

34.51	\$141,257.36	0.69592928	\$98,305.13	
-------	--------------	------------	-------------	--

0	\$0.00	STAT	999999	STATE OF WISCONSIN
0.00520740	\$511.92	CNTY	59	SHEBOYGAN COUNTY
0.00278030	\$273.32	MUNI	59010	TOWN OF LYNDON
0.00833590	\$819.46	REG	594473	SCH D OF PLYMOUTH
0.00075170	\$73.90	VTAE	001100	LAKESHORE VTAE DISTRICT

Parcel Total:	\$1,678.60
---------------	------------



# State of Wisconsin / Department of Natural Resources

Tony Evers , Governor

, Secretary

2/5/2025

## Chapter 70.114 - Aids Payment Worksheet For Tax Year 2024(Payment Year 2025) - Payment Due January 31, 2025

6025 of 7093

LEGAL DESCRIPTION: T14 R21-E S10 PT OF SWNW	PARCEL NO: 59010122340	CONTROL NO: 100601
---	------------------------	--------------------

15	\$61,398.45	0.69592928	\$42,728.98
----	-------------	------------	-------------

0	\$0.00	STAT	999999	STATE OF WISCONSIN
0.00520740	\$222.51	CNTY	59	SHEBOYGAN COUNTY
0.00278030	\$118.80	MUNI	59010	TOWN OF LYNDON
0.00833590	\$356.18	REG	594473	SCH D OF PLYMOUTH
0.00075170	\$32.12	VTAE	001100	LAKESHORE VTAE DISTRICT

Parcel Total:	\$729.61
---------------	----------

File Number Total:	\$2,408.21
--------------------	------------

FILE NO: FM 10001 *	DATE OF PURCHASE: 08/29/2008	GRANTOR: Drewry Farms
---------------------	------------------------------	-----------------------

LEGAL DESCRIPTION: T14 R21-E S10 PT OF SWNE	PARCEL NO: 59010122270	CONTROL NO: 100320
---	------------------------	--------------------

34.76	\$161,251.42	0.69592928	\$112,219.59
-------	--------------	------------	--------------

0	\$0.00	STAT	999999	STATE OF WISCONSIN
0.00520740	\$584.38	CNTY	59	SHEBOYGAN COUNTY
0.00278030	\$312.01	MUNI	59010	TOWN OF LYNDON
0.00833590	\$935.45	REG	594473	SCH D OF PLYMOUTH
0.00075170	\$84.36	VTAE	001100	LAKESHORE VTAE DISTRICT

Parcel Total:	\$1,916.20
---------------	------------



# State of Wisconsin / Department of Natural Resources

Tony Evers , Governor

, Secretary

2/5/2025

## Chapter 70.114 - Aids Payment Worksheet For Tax Year 2024(Payment Year 2025) - Payment Due January 31, 2025

6026 of 7093

LEGAL DESCRIPTION: T14 R21-E S10 PT OF SENE	PARCEL NO: 59010122280	CONTROL NO: 100321
---	------------------------	--------------------

2.19	\$10,159.40	0.69592928	\$7,070.22	
------	-------------	------------	------------	--

0	\$0.00	STAT	999999	STATE OF WISCONSIN
0.00520740	\$36.82	CNTY	59	SHEBOYGAN COUNTY
0.00278030	\$19.66	MUNI	59010	TOWN OF LYNDON
0.00833590	\$58.94	REG	594473	SCH D OF PLYMOUTH
0.00075170	\$5.31	VTAE	001100	LAKESHORE VTAE DISTRICT

Parcel Total:	\$120.73
---------------	----------

File Number Total:	\$2,036.93
--------------------	------------

FILE NO: FM 10032 *	DATE OF PURCHASE: 05/11/2009	GRANTOR: Darwin Laack
---------------------	------------------------------	-----------------------

LEGAL DESCRIPTION: T14 R21-E S10 PT OF SWNW	PARCEL NO: 59010122320	CONTROL NO: 106340
---	------------------------	--------------------

20	\$68,089.54	0.69592928	\$47,385.50	
----	-------------	------------	-------------	--

0	\$0.00	STAT	999999	STATE OF WISCONSIN
0.00520740	\$246.76	CNTY	59	SHEBOYGAN COUNTY
0.00278030	\$131.75	MUNI	59010	TOWN OF LYNDON
0.00833590	\$395.00	REG	594473	SCH D OF PLYMOUTH
0.00075170	\$35.62	VTAE	001100	LAKESHORE VTAE DISTRICT

Parcel Total:	\$809.13
---------------	----------

File Number Total:	\$809.13
--------------------	----------



**State of Wisconsin / Department of Natural Resources**

**Tony Evers , Governor**

**, Secretary**

2/5/2025

**Chapter 70.114 - Aids Payment Worksheet For Tax Year 2024(Payment Year 2025) - Payment Due  
January 31, 2025**

6027 of 7093

FILE NO: FM 10086 \*                                  DATE OF PURCHASE: 07/23/2014                                  GRANTOR: Helen Kestell

LEGAL DESCRIPTION: T14 R21-E S10 PT OF SWSE                                  PARCEL NO: 59010122430                                  CONTROL NO: 114841

13      \$13,632.79      0.69592928      \$9,487.46

0	\$0.00	STAT	999999	STATE OF WISCONSIN
0.00520740	\$49.41	CNTY	59	SHEBOYGAN COUNTY
0.00278030	\$26.38	MUNI	59010	TOWN OF LYNDON
0.00833590	\$79.09	REG	594473	SCH D OF PLYMOUTH
0.00075170	\$7.13	VTAE	001100	LAKESHORE VTAE DISTRICT
0.00167430	\$15.89	SEWR	597120	LYNDON SANITARY DISTRICT #1

**Parcel Total:                                  \$177.90**

LEGAL DESCRIPTION: T14 R21-E S10 PT OF NWSE                                  PARCEL NO: 59010122410                                  CONTROL NO: 114842

13      \$21,637.37      0.69592928      \$15,058.08

0	\$0.00	STAT	999999	STATE OF WISCONSIN
0.00520740	\$78.41	CNTY	59	SHEBOYGAN COUNTY
0.00278030	\$41.87	MUNI	59010	TOWN OF LYNDON
0.00833590	\$125.52	REG	594473	SCH D OF PLYMOUTH
0.00075170	\$11.32	VTAE	001100	LAKESHORE VTAE DISTRICT
0.00167430	\$25.21	SEWR	597120	LYNDON SANITARY DISTRICT #1

**Parcel Total:                                  \$282.33**

**File Number Total:                                  \$460.23**



# State of Wisconsin / Department of Natural Resources

Tony Evers , Governor

, Secretary

2/5/2025

## Chapter 70.114 - Aids Payment Worksheet For Tax Year 2024(Payment Year 2025) - Payment Due January 31, 2025

6028 of 7093

FILE NO: W 1263 *	DATE OF PURCHASE: 11/21/1996	GRANTOR: DARLENE L WRIGHT
LEGAL DESCRIPTION: T14 R21-E S18 NWSE	PARCEL NO: 124560	CONTROL NO: 77470

40.39    \$275,540.96    0.69592928    \$191,757.02

0	\$0.00	STAT	999999	STATE OF WISCONSIN
0.00520740	\$998.56	CNTY	59	SHEBOYGAN COUNTY
0.00278030	\$533.15	MUNI	59010	TOWN OF LYNDON
0.00833590	\$1,598.46	REG	594473	SCH D OF PLYMOUTH
0.00075170	\$144.15	VTAE	001100	LAKESHORE VTAE DISTRICT

Parcel Total:                    \$3,274.32

File Number Total:            \$3,274.32

Municipality Total:           \$35,764.81





# State of Wisconsin / Department of Natural Resources

Tony Evers , Governor

, Secretary

2/5/2025

## Chapter 70.114 - Aids Payment Worksheet For Tax Year 2024(Payment Year 2025) - Payment Due January 31, 2025

6029 of 7093

DETAIL FOR TOWN OF MITCHELL, SHEBOYGAN COUNTY

Acres	Est. Adjust. Purch. Price	Level of Assessment	Adjusted Local Value	Net Gen. Tax Rate	Calc. Aid Pay Amount	----- Taxing Jurisdiction -----		
						Type	Code	Description
FILE NO: FI 2686 *		DATE OF PURCHASE: 04/17/2001			GRANTOR: WINDWAY CAPITAL CORP.			
LEGAL DESCRIPTION: T14 R20-E S01 PT OF SWNE				PARCEL NO: PT 150560		CONTROL NO: 85880		
3.27	\$35,365.10	1.00843629	\$35,663.45					
				0	\$0.00	STAT	999999	STATE OF WISCONSIN
				0.00354510	\$126.43	CNTY	59	SHEBOYGAN COUNTY
				0.00182930	\$65.24	MUNI	59012	TOWN OF MITCHELL
				0.00567490	\$202.39	REG	594473	SCH D OF PLYMOUTH
				0.00051180	\$18.25	VTAE	001100	LAKESHORE VTAE DISTRICT
Parcel Total:					\$412.31			

LEGAL DESCRIPTION: T14 R20-E S01 PT OF SENW				PARCEL NO: PT 150700		CONTROL NO: 85881		
5.92	\$64,313.55	1.00843629	\$64,856.12					
				0	\$0.00	STAT	999999	STATE OF WISCONSIN
				0.00354510	\$229.92	CNTY	59	SHEBOYGAN COUNTY
				0.00182930	\$118.64	MUNI	59012	TOWN OF MITCHELL
				0.00567490	\$368.05	REG	594473	SCH D OF PLYMOUTH
				0.00051180	\$33.19	VTAE	001100	LAKESHORE VTAE DISTRICT
Parcel Total:					\$749.80			



# State of Wisconsin / Department of Natural Resources

Tony Evers , Governor

, Secretary

2/5/2025

## Chapter 70.114 - Aids Payment Worksheet For Tax Year 2024(Payment Year 2025) - Payment Due January 31, 2025

6030 of 7093

LEGAL DESCRIPTION: T14 R20-E S01 PT OF NESW      PARCEL NO: 150740, 150800      CONTROL NO: 85882

10.05      \$113,549.66      1.00843629      \$114,507.60

0	\$0.00	STAT	999999	STATE OF WISCONSIN
0.00354510	\$405.94	CNTY	59	SHEBOYGAN COUNTY
0.00182930	\$209.47	MUNI	59012	TOWN OF MITCHELL
0.00567490	\$649.82	REG	594473	SCH D OF PLYMOUTH
0.00051180	\$58.60	VTAE	001100	LAKESHORE VTAE DISTRICT

Parcel Total:      \$1,323.83

LEGAL DESCRIPTION: T14 R20-E S01 PT OF NWSE      PARCEL NO: PT 151120      CONTROL NO: 85883

5.76      \$61,406.35      1.00843629      \$61,924.39

0	\$0.00	STAT	999999	STATE OF WISCONSIN
0.00354510	\$219.53	CNTY	59	SHEBOYGAN COUNTY
0.00182930	\$113.28	MUNI	59012	TOWN OF MITCHELL
0.00567490	\$351.42	REG	594473	SCH D OF PLYMOUTH
0.00051180	\$31.69	VTAE	001100	LAKESHORE VTAE DISTRICT

Parcel Total:      \$715.92

File Number Total:      \$3,201.86



# State of Wisconsin / Department of Natural Resources

Tony Evers , Governor

, Secretary

2/5/2025

## Chapter 70.114 - Aids Payment Worksheet For Tax Year 2024(Payment Year 2025) - Payment Due January 31, 2025

6031 of 7093

FILE NO: FI 2686 A		DATE OF PURCHASE: 11/27/2001		GRANTOR: WINDWAY CAPITAL CORP.	
LEGAL DESCRIPTION: T14 R20-E S01 PT OF SWNE		PARCEL NO: PTS 150561,-560,-602		CONTROL NO: 85884	
36.73	\$437,840.22	1.00843629	\$441,533.97		
		0	\$0.00	STAT 999999	STATE OF WISCONSIN
		0.00354510	\$1,565.29	CNTY 59	SHEBOYGAN COUNTY
		0.00182930	\$807.69	MUNI 59012	TOWN OF MITCHELL
		0.00567490	\$2,505.67	REG 594473	SCH D OF PLYMOUTH
		0.00051180	\$225.97	VTAE 001100	LAKESHORE VTAE DISTRICT
Parcel Total:			\$5,104.62		

LEGAL DESCRIPTION: T14 R20-E S01 PT OF SENE		PARCEL NO: 150600, PT 150602		CONTROL NO: 85885	
35.43	\$234,508.57	1.00843629	\$236,486.95		
		0	\$0.00	STAT 999999	STATE OF WISCONSIN
		0.00354510	\$838.38	CNTY 59	SHEBOYGAN COUNTY
		0.00182930	\$432.60	MUNI 59012	TOWN OF MITCHELL
		0.00567490	\$1,342.04	REG 594473	SCH D OF PLYMOUTH
		0.00051180	\$121.03	VTAE 001100	LAKESHORE VTAE DISTRICT
Parcel Total:			\$2,734.05		



# State of Wisconsin / Department of Natural Resources

Tony Evers , Governor

, Secretary

2/5/2025

## Chapter 70.114 - Aids Payment Worksheet For Tax Year 2024(Payment Year 2025) - Payment Due January 31, 2025

6032 of 7093

LEGAL DESCRIPTION: T14 R20-E S01 PT OF SENW	PARCEL NO: PTS 150602,-700	CONTROL NO: 85886
---	----------------------------	-------------------

18.4	\$123,732.72	1.00843629	\$124,776.56	
------	--------------	------------	--------------	--

0	\$0.00	STAT	999999	STATE OF WISCONSIN
0.00354510	\$442.35	CNTY	59	SHEBOYGAN COUNTY
0.00182930	\$228.25	MUNI	59012	TOWN OF MITCHELL
0.00567490	\$708.10	REG	594473	SCH D OF PLYMOUTH
0.00051180	\$63.86	VTAE	001100	LAKESHORE VTAE DISTRICT

Parcel Total:	\$1,442.56	
---------------	------------	--

LEGAL DESCRIPTION: T14 R20-E S01 PT OF NWSE	PARCEL NO: 151121, -0561, -1120	CONTROL NO: 85887
---	---------------------------------	-------------------

6.28	\$84,691.44	1.00843629	\$85,405.92	
------	-------------	------------	-------------	--

0	\$0.00	STAT	999999	STATE OF WISCONSIN
0.00354510	\$302.77	CNTY	59	SHEBOYGAN COUNTY
0.00182930	\$156.23	MUNI	59012	TOWN OF MITCHELL
0.00567490	\$484.67	REG	594473	SCH D OF PLYMOUTH
0.00051180	\$43.71	VTAE	001100	LAKESHORE VTAE DISTRICT

Parcel Total:	\$987.38	
---------------	----------	--

LEGAL DESCRIPTION: T14 R20-E S01 PT OF NESE	PARCEL NO: 150980, -1020, -1060	CONTROL NO: 85888
---	---------------------------------	-------------------

13.41	\$325,657.85	1.00843629	\$328,405.19	
-------	--------------	------------	--------------	--

0	\$0.00	STAT	999999	STATE OF WISCONSIN
0.00354510	\$1,164.24	CNTY	59	SHEBOYGAN COUNTY
0.00182930	\$600.74	MUNI	59012	TOWN OF MITCHELL
0.00567490	\$1,863.67	REG	594473	SCH D OF PLYMOUTH
0.00051180	\$168.07	VTAE	001100	LAKESHORE VTAE DISTRICT

Parcel Total:	\$3,796.72	
---------------	------------	--



# State of Wisconsin / Department of Natural Resources

Tony Evers , Governor

, Secretary

2/5/2025

## Chapter 70.114 - Aids Payment Worksheet For Tax Year 2024(Payment Year 2025) - Payment Due January 31, 2025

6033 of 7093

File Number Total: \$14,065.33

FILE NO: SF 93 \*

DATE OF PURCHASE: 03/08/1993

GRANTOR: FRANCIS DWYER

LEGAL DESCRIPTION: T14 R20-E S17 SWSW

PARCEL NO: T6-17-3-3

CONTROL NO: 71443

40 \$116,333.46 1.00843629 \$117,314.88

0	\$0.00	STAT	999999	STATE OF WISCONSIN
0.00354510	\$415.90	CNTY	59	SHEBOYGAN COUNTY
0.00182930	\$214.60	MUNI	59012	TOWN OF MITCHELL
0.00564040	\$661.71	REG	200910	SCH D OF CAMPBELLSPORT
0.00051180	\$60.04	VTAE	001100	LAKESHORE VTAE DISTRICT

Parcel Total: \$1,352.25

LEGAL DESCRIPTION: T14 R20-E S17 SESW

PARCEL NO: T6-17-4-3

CONTROL NO: 71444

40 \$96,417.55 1.00843629 \$97,230.96

0	\$0.00	STAT	999999	STATE OF WISCONSIN
0.00354510	\$344.70	CNTY	59	SHEBOYGAN COUNTY
0.00182930	\$177.86	MUNI	59012	TOWN OF MITCHELL
0.00564040	\$548.43	REG	200910	SCH D OF CAMPBELLSPORT
0.00051180	\$49.76	VTAE	001100	LAKESHORE VTAE DISTRICT

Parcel Total: \$1,120.75



# State of Wisconsin / Department of Natural Resources

Tony Evers , Governor

, Secretary

2/5/2025

## Chapter 70.114 - Aids Payment Worksheet For Tax Year 2024(Payment Year 2025) - Payment Due January 31, 2025

6034 of 7093

LEGAL DESCRIPTION: T14 R20-E S17 SWSE      PARCEL NO: T6-17-4-3-4.04      CONTROL NO: 71445

40      \$164,677.37      1.00843629      \$166,066.64

0	\$0.00	STAT	999999	STATE OF WISCONSIN
0.00354510	\$588.73	CNTY	59	SHEBOYGAN COUNTY
0.00182930	\$303.78	MUNI	59012	TOWN OF MITCHELL
0.00564040	\$936.69	REG	200910	SCH D OF CAMPBELLSPORT
0.00051180	\$84.99	VTAE	001100	LAKESHORE VTAE DISTRICT

Parcel Total:      \$1,914.19

LEGAL DESCRIPTION: T14 R20-E S17 PT OF SESE      PARCEL NO: T6-17-4-3-4.04      CONTROL NO: 71446

15.28      \$62,905.96      1.00843629      \$63,436.66

0	\$0.00	STAT	999999	STATE OF WISCONSIN
0.00354510	\$224.89	CNTY	59	SHEBOYGAN COUNTY
0.00182930	\$116.04	MUNI	59012	TOWN OF MITCHELL
0.00564040	\$357.81	REG	200910	SCH D OF CAMPBELLSPORT
0.00051180	\$32.47	VTAE	001100	LAKESHORE VTAE DISTRICT

Parcel Total:      \$731.21

LEGAL DESCRIPTION: T14 R20-E S19 PT OF NENE      PARCEL NO: T6-19-1.11      CONTROL NO: 71447

13.93      \$38,354.50      1.00843629      \$38,678.07

0	\$0.00	STAT	999999	STATE OF WISCONSIN
0.00354510	\$137.12	CNTY	59	SHEBOYGAN COUNTY
0.00182930	\$70.75	MUNI	59012	TOWN OF MITCHELL
0.00564040	\$218.16	REG	200910	SCH D OF CAMPBELLSPORT
0.00051180	\$19.80	VTAE	001100	LAKESHORE VTAE DISTRICT

Parcel Total:      \$445.83



# State of Wisconsin / Department of Natural Resources

Tony Evers , Governor

, Secretary

2/5/2025

## Chapter 70.114 - Aids Payment Worksheet For Tax Year 2024(Payment Year 2025) - Payment Due January 31, 2025

6035 of 7093

LEGAL DESCRIPTION: T14 R20-E S20 PT OF NWNE	PARCEL NO: T6-20-1.02,1.11	CONTROL NO: 71448
---	----------------------------	-------------------

28.95	\$151,637.07	1.00843629	\$152,916.32	
-------	--------------	------------	--------------	--

0	\$0.00	STAT	999999	STATE OF WISCONSIN
0.00354510	\$542.11	CNTY	59	SHEBOYGAN COUNTY
0.00182930	\$279.73	MUNI	59012	TOWN OF MITCHELL
0.00564040	\$862.52	REG	200910	SCH D OF CAMPBELLSPORT
0.00051180	\$78.26	VTAE	001100	LAKESHORE VTAE DISTRICT

Parcel Total:	\$1,762.62
---------------	------------

LEGAL DESCRIPTION: T14 R20-E S20 NENW	PARCEL NO: T6-20-2.01/2.11	CONTROL NO: 71449
---------------------------------------	----------------------------	-------------------

40	\$89,845.56	1.00843629	\$90,603.53	
----	-------------	------------	-------------	--

0	\$0.00	STAT	999999	STATE OF WISCONSIN
0.00354510	\$321.20	CNTY	59	SHEBOYGAN COUNTY
0.00182930	\$165.74	MUNI	59012	TOWN OF MITCHELL
0.00564040	\$511.04	REG	200910	SCH D OF CAMPBELLSPORT
0.00051180	\$46.37	VTAE	001100	LAKESHORE VTAE DISTRICT

Parcel Total:	\$1,044.35
---------------	------------

LEGAL DESCRIPTION: T14 R20-E S20 NWNW	PARCEL NO: T6-20-2-2	CONTROL NO: 71452
---------------------------------------	----------------------	-------------------

40	\$92,814.99	1.00843629	\$93,598.01	
----	-------------	------------	-------------	--

0	\$0.00	STAT	999999	STATE OF WISCONSIN
0.00354510	\$331.82	CNTY	59	SHEBOYGAN COUNTY
0.00182930	\$171.22	MUNI	59012	TOWN OF MITCHELL
0.00564040	\$527.93	REG	200910	SCH D OF CAMPBELLSPORT
0.00051180	\$47.90	VTAE	001100	LAKESHORE VTAE DISTRICT

Parcel Total:	\$1,078.87
---------------	------------



# State of Wisconsin / Department of Natural Resources

Tony Evers , Governor

, Secretary

2/5/2025

## Chapter 70.114 - Aids Payment Worksheet For Tax Year 2024(Payment Year 2025) - Payment Due January 31, 2025

6036 of 7093

LEGAL DESCRIPTION: T14 R20-E S20 PT OF NENE      PARCEL NO: 084609      CONTROL NO: 84609

0.3      \$867.67      1.00843629      \$874.99

0      \$0.00      STAT      999999      STATE OF WISCONSIN

0.00354510      \$3.10      CNTY      59      SHEBOYGAN COUNTY

0.00182930      \$1.60      MUNI      59012      TOWN OF MITCHELL

0.00564040      \$4.94      REG      200910      SCH D OF CAMPBELLSPORT

0.00051180      \$0.45      VTAE      001100      LAKESHORE VTAE DISTRICT

Parcel Total:      \$10.09

File Number Total:      \$9,460.16

FILE NO: SF 99 \*      DATE OF PURCHASE: 12/09/1993      GRANTOR: MARIAN SCHWIND

LEGAL DESCRIPTION: T14 R20-E S17 NWSE      PARCEL NO: 72035      CONTROL NO: 72035

40      \$55,700.84      1.00843629      \$56,170.75

0      \$0.00      STAT      999999      STATE OF WISCONSIN

0.00354510      \$199.13      CNTY      59      SHEBOYGAN COUNTY

0.00182930      \$102.75      MUNI      59012      TOWN OF MITCHELL

0.00564040      \$316.83      REG      200910      SCH D OF CAMPBELLSPORT

0.00051180      \$28.75      VTAE      001100      LAKESHORE VTAE DISTRICT

Parcel Total:      \$647.46





# State of Wisconsin / Department of Natural Resources

Tony Evers , Governor

, Secretary

2/5/2025

## Chapter 70.114 - Aids Payment Worksheet For Tax Year 2024(Payment Year 2025) - Payment Due January 31, 2025

6037 of 7093

LEGAL DESCRIPTION: T14 R20-E S17 NESW	PARCEL NO: 72036	CONTROL NO: 72036
---------------------------------------	------------------	-------------------

40	\$87,916.55	1.00843629	\$88,658.24	
----	-------------	------------	-------------	--

0	\$0.00	STAT	999999	STATE OF WISCONSIN
0.00354510	\$314.30	CNTY	59	SHEBOYGAN COUNTY
0.00182930	\$162.18	MUNI	59012	TOWN OF MITCHELL
0.00564040	\$500.07	REG	200910	SCH D OF CAMPBELLSPORT
0.00051180	\$45.37	VTAE	001100	LAKESHORE VTAE DISTRICT

Parcel Total:	\$1,021.92
---------------	------------

LEGAL DESCRIPTION: T14 R20-E S17 PT OF NWSW	PARCEL NO: 72037	CONTROL NO: 72037
---	------------------	-------------------

28.68	\$189,610.20	1.00843629	\$191,209.81	
-------	--------------	------------	--------------	--

0	\$0.00	STAT	999999	STATE OF WISCONSIN
0.00354510	\$677.86	CNTY	59	SHEBOYGAN COUNTY
0.00182930	\$349.78	MUNI	59012	TOWN OF MITCHELL
0.00564040	\$1,078.51	REG	200910	SCH D OF CAMPBELLSPORT
0.00051180	\$97.86	VTAE	001100	LAKESHORE VTAE DISTRICT

Parcel Total:	\$2,204.01
---------------	------------

File Number Total:	\$3,873.39
--------------------	------------



# State of Wisconsin / Department of Natural Resources

Tony Evers , Governor

, Secretary

2/5/2025

## Chapter 70.114 - Aids Payment Worksheet For Tax Year 2024(Payment Year 2025) - Payment Due January 31, 2025

6038 of 7093

FILE NO: SF 108 *				DATE OF PURCHASE: 07/17/1995				GRANTOR: GUSTAV W CHRIST			
LEGAL DESCRIPTION: T14 R20-E S19 PT OF SESW				PARCEL NO: 160040				CONTROL NO: 75379			
26.17	\$129,201.94	1.00843629	\$130,291.92								
				0	\$0.00	STAT	999999	STATE OF WISCONSIN			
				0.00354510	\$461.90	CNTY	59	SHEBOYGAN COUNTY			
				0.00182930	\$238.34	MUNI	59012	TOWN OF MITCHELL			
				0.00567490	\$739.40	REG	594473	SCH D OF PLYMOUTH			
				0.00051180	\$66.68	VTAE	001100	LAKESHORE VTAE DISTRICT			
Parcel Total:					\$1,506.32						

LEGAL DESCRIPTION: T14 R20-E S19 PT OF SWSW				PARCEL NO: 160000				CONTROL NO: 75380			
36.69	\$217,437.41	1.00843629	\$219,271.77								
				0	\$0.00	STAT	999999	STATE OF WISCONSIN			
				0.00354510	\$777.35	CNTY	59	SHEBOYGAN COUNTY			
				0.00182930	\$401.11	MUNI	59012	TOWN OF MITCHELL			
				0.00567490	\$1,244.35	REG	594473	SCH D OF PLYMOUTH			
				0.00051180	\$112.22	VTAE	001100	LAKESHORE VTAE DISTRICT			
Parcel Total:					\$2,535.03						

File Number Total:					\$4,041.35						
--------------------	--	--	--	--	------------	--	--	--	--	--	--



# State of Wisconsin / Department of Natural Resources

Tony Evers , Governor

, Secretary

2/5/2025

## Chapter 70.114 - Aids Payment Worksheet For Tax Year 2024(Payment Year 2025) - Payment Due January 31, 2025

6039 of 7093

FILE NO: SF 109 *				DATE OF PURCHASE: 08/07/1995				GRANTOR: THOMAS J SCHEARER			
LEGAL DESCRIPTION: T14 R20-E S05 PT OF SWSE				PARCEL NO: 152420				CONTROL NO: 75506			
28.16	\$150,945.68	1.00843629	\$152,219.10								
				0	\$0.00	STAT	999999	STATE OF WISCONSIN			
				0.00354510	\$539.64	CNTY	59	SHEBOYGAN COUNTY			
				0.00182930	\$278.45	MUNI	59012	TOWN OF MITCHELL			
				0.00567490	\$863.83	REG	594473	SCH D OF PLYMOUTH			
				0.00051180	\$77.90	VTAE	001100	LAKESHORE VTAE DISTRICT			
Parcel Total:					\$1,759.82						

LEGAL DESCRIPTION: T14 R20-E S05 PT OF NWSE				PARCEL NO: 75507				CONTROL NO: 75507			
0.73	\$3,781.52	1.00843629	\$3,813.42								
				0	\$0.00	STAT	999999	STATE OF WISCONSIN			
				0.00354510	\$13.52	CNTY	59	SHEBOYGAN COUNTY			
				0.00182930	\$6.98	MUNI	59012	TOWN OF MITCHELL			
				0.00567490	\$21.64	REG	594473	SCH D OF PLYMOUTH			
				0.00051180	\$1.95	VTAE	001100	LAKESHORE VTAE DISTRICT			
Parcel Total:					\$44.09						

File Number Total:					\$1,803.91						
--------------------	--	--	--	--	------------	--	--	--	--	--	--



# State of Wisconsin / Department of Natural Resources

Tony Evers , Governor

, Secretary

2/5/2025

## Chapter 70.114 - Aids Payment Worksheet For Tax Year 2024(Payment Year 2025) - Payment Due January 31, 2025

6040 of 7093

FILE NO: SF 110 *				DATE OF PURCHASE: 10/10/1995				GRANTOR: RICHARD J KING			
LEGAL DESCRIPTION: T14 R20-E S17 PT OF NWNW				PARCEL NO: 158840				CONTROL NO: 75955			
1	\$25,210.13	1.00843629	\$25,422.81								
				0	\$0.00	STAT	999999	STATE OF WISCONSIN			
				0.00354510	\$90.13	CNTY	59	SHEBOYGAN COUNTY			
				0.00182930	\$46.51	MUNI	59012	TOWN OF MITCHELL			
				0.00564040	\$143.40	REG	200910	SCH D OF CAMPBELLSPORT			
				0.00051180	\$13.01	VTAE	001100	LAKESHORE VTAE DISTRICT			
Parcel Total:					\$293.05						

File Number Total:					\$293.05						
--------------------	--	--	--	--	----------	--	--	--	--	--	--

FILE NO: SF 113 *				DATE OF PURCHASE: 11/06/1995				GRANTOR: VERNON DESMIDT			
LEGAL DESCRIPTION: T14 R20-E S08 SWNE				PARCEL NO: 153140				CONTROL NO: 76226			
40	\$187,815.50	1.00843629	\$189,399.96								
				0	\$0.00	STAT	999999	STATE OF WISCONSIN			
				0.00354510	\$671.45	CNTY	59	SHEBOYGAN COUNTY			
				0.00182930	\$346.46	MUNI	59012	TOWN OF MITCHELL			
				0.00564040	\$1,068.30	REG	200910	SCH D OF CAMPBELLSPORT			
				0.00051180	\$96.93	VTAE	001100	LAKESHORE VTAE DISTRICT			
Parcel Total:					\$2,183.14						





# State of Wisconsin / Department of Natural Resources

Tony Evers , Governor

, Secretary

2/5/2025

## Chapter 70.114 - Aids Payment Worksheet For Tax Year 2024(Payment Year 2025) - Payment Due January 31, 2025

6042 of 7093

File Number Total: \$7,487.16

FILE NO: SF 118 \*      DATE OF PURCHASE: 11/13/1996      GRANTOR: JEANNE B BALY, ET AL

LEGAL DESCRIPTION: T14 R20-E S30 PT OF NWNW      PARCEL NO: 167040      CONTROL NO: 77436

10    \$68,059.67    1.00843629    \$68,633.84

0            \$0.00    STAT    999999    STATE OF WISCONSIN

0.00354510    \$243.32    CNTY    59        SHEBOYGAN COUNTY

0.00182930    \$125.55    MUNI    59012    TOWN OF MITCHELL

0.00567490    \$389.49    REG    594473    SCH D OF PLYMOUTH

0.00051180    \$35.13    VTAE    001100    LAKESHORE VTAE DISTRICT

Parcel Total: \$793.49

LEGAL DESCRIPTION: T14 R20-E S30 PT OF NENW      PARCEL NO: 167000      CONTROL NO: 77437

10    \$68,059.67    1.00843629    \$68,633.84

0            \$0.00    STAT    999999    STATE OF WISCONSIN

0.00354510    \$243.32    CNTY    59        SHEBOYGAN COUNTY

0.00182930    \$125.55    MUNI    59012    TOWN OF MITCHELL

0.00567490    \$389.49    REG    594473    SCH D OF PLYMOUTH

0.00051180    \$35.13    VTAE    001100    LAKESHORE VTAE DISTRICT

Parcel Total: \$793.49

File Number Total: \$1,586.98



# State of Wisconsin / Department of Natural Resources

Tony Evers , Governor

, Secretary

2/5/2025

## Chapter 70.114 - Aids Payment Worksheet For Tax Year 2024(Payment Year 2025) - Payment Due January 31, 2025

6043 of 7093

FILE NO: SF 123 *				DATE OF PURCHASE: 02/02/1999				GRANTOR: DALE N DESMIDT			
LEGAL DESCRIPTION: T14 R20-E S18 NENE				PARCEL NO: 1420-181-0100-00-0				CONTROL NO: 81528			
40	\$160,008.04	1.00843629	\$161,357.91								
				0	\$0.00	STAT	999999	STATE OF WISCONSIN			
				0.00354510	\$572.03	CNTY	59	SHEBOYGAN COUNTY			
				0.00182930	\$295.17	MUNI	59012	TOWN OF MITCHELL			
				0.00564040	\$910.13	REG	200910	SCH D OF CAMPBELLSPORT			
				0.00051180	\$82.58	VTAE	001100	LAKESHORE VTAE DISTRICT			
Parcel Total:					\$1,859.91						

LEGAL DESCRIPTION: T14 R20-E S18 SWNE				PARCEL NO: 1420-181-5100-00-0				CONTROL NO: 81529			
40	\$160,008.04	1.00843629	\$161,357.91								
				0	\$0.00	STAT	999999	STATE OF WISCONSIN			
				0.00354510	\$572.03	CNTY	59	SHEBOYGAN COUNTY			
				0.00182930	\$295.17	MUNI	59012	TOWN OF MITCHELL			
				0.00564040	\$910.13	REG	200910	SCH D OF CAMPBELLSPORT			
				0.00051180	\$82.58	VTAE	001100	LAKESHORE VTAE DISTRICT			
Parcel Total:					\$1,859.91						



# State of Wisconsin / Department of Natural Resources

Tony Evers , Governor

, Secretary

2/5/2025

## Chapter 70.114 - Aids Payment Worksheet For Tax Year 2024(Payment Year 2025) - Payment Due January 31, 2025

6044 of 7093

LEGAL DESCRIPTION: T14 R20-E S07 PT OF SWSE      PARCEL NO: 1420-074-5100-00-0      CONTROL NO: 81530

38    \$152,006.61    1.00843629    \$153,288.99

0	\$0.00	STAT	999999	STATE OF WISCONSIN
0.00354510	\$543.43	CNTY	59	SHEBOYGAN COUNTY
0.00182930	\$280.41	MUNI	59012	TOWN OF MITCHELL
0.00564040	\$864.62	REG	200910	SCH D OF CAMPBELLSPORT
0.00051180	\$78.45	VTAE	001100	LAKESHORE VTAE DISTRICT

Parcel Total:                    \$1,766.91

LEGAL DESCRIPTION: T14 R20-E S18 PT OF SENE      PARCEL NO: 1420-181-7600-00-0      CONTROL NO: 81531

37    \$148,036.60    1.00843629    \$149,285.48

0	\$0.00	STAT	999999	STATE OF WISCONSIN
0.00354510	\$529.24	CNTY	59	SHEBOYGAN COUNTY
0.00182930	\$273.08	MUNI	59012	TOWN OF MITCHELL
0.00564040	\$842.04	REG	200910	SCH D OF CAMPBELLSPORT
0.00051180	\$76.40	VTAE	001100	LAKESHORE VTAE DISTRICT

Parcel Total:                    \$1,720.76

File Number Total:            \$7,207.49





# State of Wisconsin / Department of Natural Resources

Tony Evers , Governor

, Secretary

2/5/2025

## Chapter 70.114 - Aids Payment Worksheet For Tax Year 2024(Payment Year 2025) - Payment Due January 31, 2025

6045 of 7093

FILE NO: SF 125 *				DATE OF PURCHASE: 11/13/1998				GRANTOR: JEFFREY HOLMES			
LEGAL DESCRIPTION: T14 R20-E S17 PT OF NWNW				PARCEL NO: 1420-172-2600-00-0				CONTROL NO: 80846			
39	\$98,388.09	1.00843629	\$99,218.12								
				0	\$0.00	STAT	999999	STATE OF WISCONSIN			
				0.00354510	\$351.74	CNTY	59	SHEBOYGAN COUNTY			
				0.00182930	\$181.50	MUNI	59012	TOWN OF MITCHELL			
				0.00564040	\$559.63	REG	200910	SCH D OF CAMPBELLSPORT			
				0.00051180	\$50.78	VTAE	001100	LAKESHORE VTAE DISTRICT			
Parcel Total:					\$1,143.65						

LEGAL DESCRIPTION: T14 R20-E S17 SENW				PARCEL NO: 1420-172-7600-00-0				CONTROL NO: 80847			
40	\$98,640.01	1.00843629	\$99,472.17								
				0	\$0.00	STAT	999999	STATE OF WISCONSIN			
				0.00354510	\$352.64	CNTY	59	SHEBOYGAN COUNTY			
				0.00182930	\$181.96	MUNI	59012	TOWN OF MITCHELL			
				0.00564040	\$561.07	REG	200910	SCH D OF CAMPBELLSPORT			
				0.00051180	\$50.91	VTAE	001100	LAKESHORE VTAE DISTRICT			
Parcel Total:					\$1,146.58						



# State of Wisconsin / Department of Natural Resources

Tony Evers , Governor

, Secretary

2/5/2025

## Chapter 70.114 - Aids Payment Worksheet For Tax Year 2024(Payment Year 2025) - Payment Due January 31, 2025

6046 of 7093

LEGAL DESCRIPTION: T14 R20-E S17 SWNW      PARCEL NO: 1420-172-5100-00-0      CONTROL NO: 80848

40      \$527,237.02      1.00843629      \$531,684.94

0	\$0.00	STAT	999999	STATE OF WISCONSIN
0.00354510	\$1,884.89	CNTY	59	SHEBOYGAN COUNTY
0.00182930	\$972.60	MUNI	59012	TOWN OF MITCHELL
0.00564040	\$2,998.94	REG	200910	SCH D OF CAMPBELLSPORT
0.00051180	\$272.11	VTAE	001100	LAKESHORE VTAE DISTRICT

Parcel Total:      \$6,128.54

File Number Total:      \$8,418.77

FILE NO: SF 143 \*      DATE OF PURCHASE: 05/06/2005      GRANTOR: FRANK J BAUER ET AL

LEGAL DESCRIPTION: T14 R20-E S07 PT OF NESE      PARCEL NO: PT OF 59012153040      CONTROL NO: 93276

17.33      \$190,771.90      1.00843629      \$192,381.31

0	\$0.00	STAT	999999	STATE OF WISCONSIN
0.00354510	\$682.02	CNTY	59	SHEBOYGAN COUNTY
0.00182930	\$351.92	MUNI	59012	TOWN OF MITCHELL
0.00564040	\$1,085.12	REG	200910	SCH D OF CAMPBELLSPORT
0.00051180	\$98.46	VTAE	001100	LAKESHORE VTAE DISTRICT

Parcel Total:      \$2,217.52

File Number Total:      \$2,217.52



# State of Wisconsin / Department of Natural Resources

Tony Evers , Governor

, Secretary

2/5/2025

## Chapter 70.114 - Aids Payment Worksheet For Tax Year 2024(Payment Year 2025) - Payment Due January 31, 2025

6047 of 7093

FILE NO: SF 147 *				DATE OF PURCHASE: 05/29/2007				GRANTOR: DONALD R RENTMEESTER			
LEGAL DESCRIPTION: T14 R20-E S04 PT OF NENE				PARCEL NO: 59012 151380				CONTROL NO: 97494			
30.42	\$231,693.89	1.00843629	\$233,648.53								
				0	\$0.00	STAT	999999	STATE OF WISCONSIN			
				0.00354510	\$828.31	CNTY	59	SHEBOYGAN COUNTY			
				0.00182930	\$427.41	MUNI	59012	TOWN OF MITCHELL			
				0.00567490	\$1,325.94	REG	594473	SCH D OF PLYMOUTH			
				0.00051180	\$119.58	VTAE	001100	LAKESHORE VTAE DISTRICT			
Parcel Total:					\$2,701.24						

LEGAL DESCRIPTION: T14 R20-E S04 SENE				PARCEL NO: 59012 151440				CONTROL NO: 97495			
40	\$304,659.09	1.00843629	\$307,229.28								
				0	\$0.00	STAT	999999	STATE OF WISCONSIN			
				0.00354510	\$1,089.17	CNTY	59	SHEBOYGAN COUNTY			
				0.00182930	\$562.01	MUNI	59012	TOWN OF MITCHELL			
				0.00567490	\$1,743.50	REG	594473	SCH D OF PLYMOUTH			
				0.00051180	\$157.24	VTAE	001100	LAKESHORE VTAE DISTRICT			
Parcel Total:					\$3,551.92						



# State of Wisconsin / Department of Natural Resources

Tony Evers , Governor

, Secretary

2/5/2025

## Chapter 70.114 - Aids Payment Worksheet For Tax Year 2024(Payment Year 2025) - Payment Due January 31, 2025

6048 of 7093

LEGAL DESCRIPTION: T14 R20-E S04 SENW	PARCEL NO: 59012 151700	CONTROL NO: 97496
---------------------------------------	-------------------------	-------------------

33.5	\$255,152.79	1.00843629	\$257,305.33
------	--------------	------------	--------------

0	\$0.00	STAT	999999	STATE OF WISCONSIN
0.00354510	\$912.18	CNTY	59	SHEBOYGAN COUNTY
0.00182930	\$470.68	MUNI	59012	TOWN OF MITCHELL
0.00567490	\$1,460.19	REG	594473	SCH D OF PLYMOUTH
0.00051180	\$131.69	VTAE	001100	LAKESHORE VTAE DISTRICT

Parcel Total:	\$2,974.74
---------------	------------

LEGAL DESCRIPTION: T14 R20-E S04 NWSW	PARCEL NO: 59012 151741	CONTROL NO: 97497
---------------------------------------	-------------------------	-------------------

40	\$304,659.09	1.00843629	\$307,229.28
----	--------------	------------	--------------

0	\$0.00	STAT	999999	STATE OF WISCONSIN
0.00354510	\$1,089.17	CNTY	59	SHEBOYGAN COUNTY
0.00182930	\$562.01	MUNI	59012	TOWN OF MITCHELL
0.00567490	\$1,743.50	REG	594473	SCH D OF PLYMOUTH
0.00051180	\$157.24	VTAE	001100	LAKESHORE VTAE DISTRICT

Parcel Total:	\$3,551.92
---------------	------------

LEGAL DESCRIPTION: T14 R20-E S04 PT OF NESW	PARCEL NO: 59012 151720	CONTROL NO: 97498
---	-------------------------	-------------------

20	\$152,329.54	1.00843629	\$153,614.64
----	--------------	------------	--------------

0	\$0.00	STAT	999999	STATE OF WISCONSIN
0.00354510	\$544.58	CNTY	59	SHEBOYGAN COUNTY
0.00182930	\$281.00	MUNI	59012	TOWN OF MITCHELL
0.00567490	\$871.75	REG	594473	SCH D OF PLYMOUTH
0.00051180	\$78.62	VTAE	001100	LAKESHORE VTAE DISTRICT

Parcel Total:	\$1,775.95
---------------	------------



# State of Wisconsin / Department of Natural Resources

Tony Evers , Governor

, Secretary

2/5/2025

## Chapter 70.114 - Aids Payment Worksheet For Tax Year 2024(Payment Year 2025) - Payment Due January 31, 2025

6049 of 7093

LEGAL DESCRIPTION: T14 R20-E S04 NWSE	PARCEL NO: 59012 151840	CONTROL NO: 97499
---------------------------------------	-------------------------	-------------------

1.03	\$7,845.30	1.00843629	\$7,911.48	
------	------------	------------	------------	--

0	\$0.00	STAT	999999	STATE OF WISCONSIN
0.00354510	\$28.05	CNTY	59	SHEBOYGAN COUNTY
0.00182930	\$14.47	MUNI	59012	TOWN OF MITCHELL
0.00567490	\$44.90	REG	594473	SCH D OF PLYMOUTH
0.00051180	\$4.05	VTAE	001100	LAKESHORE VTAE DISTRICT

Parcel Total:	\$91.47
---------------	---------

LEGAL DESCRIPTION: T14 R20-E S04 NESE	PARCEL NO: 59012151840	CONTROL NO: 97500
---------------------------------------	------------------------	-------------------

0.71	\$5,407.99	1.00843629	\$5,453.62	
------	------------	------------	------------	--

0	\$0.00	STAT	999999	STATE OF WISCONSIN
0.00354510	\$19.33	CNTY	59	SHEBOYGAN COUNTY
0.00182930	\$9.98	MUNI	59012	TOWN OF MITCHELL
0.00567490	\$30.95	REG	594473	SCH D OF PLYMOUTH
0.00051180	\$2.79	VTAE	001100	LAKESHORE VTAE DISTRICT

Parcel Total:	\$63.05
---------------	---------

File Number Total:	\$14,710.29
--------------------	-------------



# State of Wisconsin / Department of Natural Resources

Tony Evers , Governor

, Secretary

2/5/2025

## Chapter 70.114 - Aids Payment Worksheet For Tax Year 2024(Payment Year 2025) - Payment Due January 31, 2025

6050 of 7093

FILE NO: SF 50007 *				DATE OF PURCHASE: 03/30/2010				GRANTOR: Constance & Arnold T. Nelso			
LEGAL DESCRIPTION: T14 R20-E S19 PT OF SENW				PARCEL NO: 59012-159783				CONTROL NO: 114220			
30	\$271,568.87	1.00843629	\$273,859.90								
				0	\$0.00	STAT	999999	STATE OF WISCONSIN			
				0.00354510	\$970.87	CNTY	59	SHEBOYGAN COUNTY			
				0.00182930	\$500.97	MUNI	59012	TOWN OF MITCHELL			
				0.00564040	\$1,544.69	REG	200910	SCH D OF CAMPBELLSPORT			
				0.00051180	\$140.16	VTAE	001100	LAKESHORE VTAE DISTRICT			
Parcel Total:					\$3,156.69						

LEGAL DESCRIPTION: T14 R20-E S19 PT OF SWNE				PARCEL NO: 59012-159783				CONTROL NO: 114221			
3.22	\$29,148.39	1.00843629	\$29,394.30								
				0	\$0.00	STAT	999999	STATE OF WISCONSIN			
				0.00354510	\$104.21	CNTY	59	SHEBOYGAN COUNTY			
				0.00182930	\$53.77	MUNI	59012	TOWN OF MITCHELL			
				0.00564040	\$165.80	REG	200910	SCH D OF CAMPBELLSPORT			
				0.00051180	\$15.04	VTAE	001100	LAKESHORE VTAE DISTRICT			
Parcel Total:					\$338.82						



# State of Wisconsin / Department of Natural Resources

Tony Evers , Governor

, Secretary

2/5/2025

## Chapter 70.114 - Aids Payment Worksheet For Tax Year 2024(Payment Year 2025) - Payment Due January 31, 2025

6051 of 7093

LEGAL DESCRIPTION: T14 R20-E S19 PT OF NWNE	PARCEL NO: 59012-159783	CONTROL NO: 114222
---	-------------------------	--------------------

2	\$18,104.59	1.00843629	\$18,257.33	
---	-------------	------------	-------------	--

0	\$0.00	STAT	999999	STATE OF WISCONSIN
0.00354510	\$64.72	CNTY	59	SHEBOYGAN COUNTY
0.00182930	\$33.40	MUNI	59012	TOWN OF MITCHELL
0.00564040	\$102.98	REG	200910	SCH D OF CAMPBELLSPORT
0.00051180	\$9.34	VTAE	001100	LAKESHORE VTAE DISTRICT

Parcel Total:	\$210.44
---------------	----------

File Number Total:	\$3,705.95
--------------------	------------

FILE NO: SF 50010 *	DATE OF PURCHASE: 09/16/2010	GRANTOR: Vincent L. and Judith L. St
---------------------	------------------------------	--------------------------------------

LEGAL DESCRIPTION: T14 R20-E S18 SENW	PARCEL NO: 59012159320	CONTROL NO: 114660
---------------------------------------	------------------------	--------------------

40	\$274,895.29	1.00843629	\$277,214.38	
----	--------------	------------	--------------	--

0	\$0.00	STAT	999999	STATE OF WISCONSIN
0.00354510	\$982.76	CNTY	59	SHEBOYGAN COUNTY
0.00182930	\$507.10	MUNI	59012	TOWN OF MITCHELL
0.00564040	\$1,563.61	REG	200910	SCH D OF CAMPBELLSPORT
0.00051180	\$141.88	VTAE	001100	LAKESHORE VTAE DISTRICT

Parcel Total:	\$3,195.35
---------------	------------



# State of Wisconsin / Department of Natural Resources

Tony Evers , Governor

, Secretary

2/5/2025

## Chapter 70.114 - Aids Payment Worksheet For Tax Year 2024(Payment Year 2025) - Payment Due January 31, 2025

6052 of 7093

LEGAL DESCRIPTION: T14 R20-E S18 PT OF NENW      PARCEL NO: 59012159260      CONTROL NO: 114661

28    \$192,426.70    1.00843629    \$194,050.07

0	\$0.00	STAT	999999	STATE OF WISCONSIN
0.00354510	\$687.93	CNTY	59	SHEBOYGAN COUNTY
0.00182930	\$354.97	MUNI	59012	TOWN OF MITCHELL
0.00564040	\$1,094.53	REG	200910	SCH D OF CAMPBELLSPORT
0.00051180	\$99.31	VTAE	001100	LAKESHORE VTAE DISTRICT

Parcel Total:      \$2,236.74

LEGAL DESCRIPTION: T14 R20-E S18 PT OF NWNE      PARCEL NO: 59012159200      CONTROL NO: 114662

32    \$219,916.23    1.00843629    \$221,771.51

0	\$0.00	STAT	999999	STATE OF WISCONSIN
0.00354510	\$786.21	CNTY	59	SHEBOYGAN COUNTY
0.00182930	\$405.68	MUNI	59012	TOWN OF MITCHELL
0.00564040	\$1,250.89	REG	200910	SCH D OF CAMPBELLSPORT
0.00051180	\$113.50	VTAE	001100	LAKESHORE VTAE DISTRICT

Parcel Total:      \$2,556.28

File Number Total:      \$7,988.37





# State of Wisconsin / Department of Natural Resources

Tony Evers , Governor

, Secretary

2/5/2025

## Chapter 70.114 - Aids Payment Worksheet For Tax Year 2024(Payment Year 2025) - Payment Due January 31, 2025

6053 of 7093

FILE NO: SF 50022 *	DATE OF PURCHASE: 10/11/2014	GRANTOR: Timothy J. & Alicia Landst
LEGAL DESCRIPTION: T14 R20-E S30 PT OF NENW	PARCEL NO: 59012167030	CONTROL NO: 129468

10      \$11,213.25      1.00843629      \$11,307.84

0      \$0.00      STAT      999999      STATE OF WISCONSIN

0.00354510      \$40.09      CNTY      59      SHEBOYGAN COUNTY

0.00182930      \$20.69      MUNI      59012      TOWN OF MITCHELL

0.00567490      \$64.17      REG      594473      SCH D OF PLYMOUTH

0.00051180      \$5.79      VTAE      001100      LAKESHORE VTAE DISTRICT

Parcel Total:      \$130.74

File Number Total:      \$130.74

Municipality Total:      \$90,192.32



# State of Wisconsin / Department of Natural Resources

Tony Evers , Governor

, Secretary

2/5/2025

## Chapter 70.114 - Aids Payment Worksheet For Tax Year 2024(Payment Year 2025) - Payment Due January 31, 2025

6054 of 7093

DETAIL FOR TOWN OF PLYMOUTH, SHEBOYGAN COUNTY

Acres	Est. Adjust. Purch. Price	Level of Assessment	Adjusted Local Value	Net Gen. Tax Rate	Calc. Aid Pay Amount	----- Taxing Jurisdiction -----		
						Type	Code	Description
FILE NO: FI 2438 *			DATE OF PURCHASE: 08/24/1995			GRANTOR: FRANCIS J FEIDER		
LEGAL DESCRIPTION: T15 R21-E S29 FARM HILLS SUB				PARCEL NO: 225330		CONTROL NO: 75422		
16.85	\$48,775.98	0.82670416	\$40,323.30					
				0	\$0.00	STAT	999999	STATE OF WISCONSIN
				0.004236	\$170.81	CNTY	59	SHEBOYGAN COUNTY
				0.00059590	\$24.03	MUNI	59016	TOWN OF PLYMOUTH
				0.00678090	\$273.43	REG	594473	SCH D OF PLYMOUTH
				0.00061150	\$24.66	VTAE	001100	LAKESHORE VTAE DISTRICT
Parcel Total:					\$492.93			

LEGAL DESCRIPTION: T15 R21-E S29 FARM HILLS SUB				PARCEL NO: 225330		CONTROL NO: 75423		
2.15	\$6,223.64	0.82670416	\$5,145.11					
				0	\$0.00	STAT	999999	STATE OF WISCONSIN
				0.004236	\$21.79	CNTY	59	SHEBOYGAN COUNTY
				0.00059590	\$3.07	MUNI	59016	TOWN OF PLYMOUTH
				0.00678090	\$34.89	REG	594473	SCH D OF PLYMOUTH
				0.00061150	\$3.15	VTAE	001100	LAKESHORE VTAE DISTRICT
Parcel Total:					\$62.90			

File Number Total:					\$555.83			
--------------------	--	--	--	--	----------	--	--	--



# State of Wisconsin / Department of Natural Resources

Tony Evers , Governor

, Secretary

2/5/2025

## Chapter 70.114 - Aids Payment Worksheet For Tax Year 2024(Payment Year 2025) - Payment Due January 31, 2025

6055 of 7093

FILE NO: FI 2659 *		DATE OF PURCHASE: 10/03/2020		GRANTOR: WINDWAY CAPITAL CORPORATION	
LEGAL DESCRIPTION: T15 R21-E S31 NENW		PARCEL NO: 221670&80&90		CONTROL NO: 84880	
40	\$593,307.57	0.82670416	\$490,489.84		
		0	\$0.00	STAT 999999	STATE OF WISCONSIN
		0.004236	\$2,077.71	CNTY 59	SHEBOYGAN COUNTY
		0.00059590	\$292.27	MUNI 59016	TOWN OF PLYMOUTH
		0.00678090	\$3,325.95	REG 594473	SCH D OF PLYMOUTH
		0.00061150	\$299.92	VTAE 001100	LAKESHORE VTAE DISTRICT
Parcel Total:			\$5,995.85		

LEGAL DESCRIPTION: T15 R21-E S31 PT OF NWNW		PARCEL NO: 221690		CONTROL NO: 84881	
2.44	\$39,910.73	0.82670416	\$32,994.37		
		0	\$0.00	STAT 999999	STATE OF WISCONSIN
		0.004236	\$139.76	CNTY 59	SHEBOYGAN COUNTY
		0.00059590	\$19.66	MUNI 59016	TOWN OF PLYMOUTH
		0.00678090	\$223.73	REG 594473	SCH D OF PLYMOUTH
		0.00061150	\$20.18	VTAE 001100	LAKESHORE VTAE DISTRICT
Parcel Total:			\$403.33		



# State of Wisconsin / Department of Natural Resources

Tony Evers , Governor

, Secretary

2/5/2025

## Chapter 70.114 - Aids Payment Worksheet For Tax Year 2024(Payment Year 2025) - Payment Due January 31, 2025

6056 of 7093

LEGAL DESCRIPTION: T15 R21-E S30 PT OF SWSW	PARCEL NO: 221550	CONTROL NO: 84882
---	-------------------	-------------------

7.08	\$285,760.01	0.82670416	\$236,238.99
------	--------------	------------	--------------

0	\$0.00	STAT	999999	STATE OF WISCONSIN
0.004236	\$1,000.70	CNTY	59	SHEBOYGAN COUNTY
0.00059590	\$140.77	MUNI	59016	TOWN OF PLYMOUTH
0.00678090	\$1,601.91	REG	594473	SCH D OF PLYMOUTH
0.00061150	\$144.46	VTAE	001100	LAKESHORE VTAE DISTRICT

Parcel Total:	\$2,887.84
---------------	------------

LEGAL DESCRIPTION: T15 R21-E S30 SWSE	PARCEL NO: 221600	CONTROL NO: 84883
---------------------------------------	-------------------	-------------------

40	\$372,787.22	0.82670416	\$308,184.75
----	--------------	------------	--------------

0	\$0.00	STAT	999999	STATE OF WISCONSIN
0.004236	\$1,305.47	CNTY	59	SHEBOYGAN COUNTY
0.00059590	\$183.64	MUNI	59016	TOWN OF PLYMOUTH
0.00678090	\$2,089.76	REG	594473	SCH D OF PLYMOUTH
0.00061150	\$188.45	VTAE	001100	LAKESHORE VTAE DISTRICT

Parcel Total:	\$3,767.32
---------------	------------

LEGAL DESCRIPTION: T15 R21-E S30 PT OF SESW	PARCEL NO: 221570	CONTROL NO: 84884
---	-------------------	-------------------

39.78	\$600,747.52	0.82670416	\$496,640.47
-------	--------------	------------	--------------

0	\$0.00	STAT	999999	STATE OF WISCONSIN
0.004236	\$2,103.76	CNTY	59	SHEBOYGAN COUNTY
0.00059590	\$295.94	MUNI	59016	TOWN OF PLYMOUTH
0.00678090	\$3,367.66	REG	594473	SCH D OF PLYMOUTH
0.00061150	\$303.69	VTAE	001100	LAKESHORE VTAE DISTRICT

Parcel Total:	\$6,071.05
---------------	------------



# State of Wisconsin / Department of Natural Resources

Tony Evers , Governor

, Secretary

2/5/2025

## Chapter 70.114 - Aids Payment Worksheet For Tax Year 2024(Payment Year 2025) - Payment Due January 31, 2025

6057 of 7093

File Number Total: \$19,125.39

FILE NO: FI 2661 \*

DATE OF PURCHASE: 08/08/2000

GRANTOR: CLARENCE ABRAHAM ESTATE

LEGAL DESCRIPTION: T15 R21-E S30 E1/2 OF NESE

PARCEL NO: 221580

CONTROL NO: 84542

20 \$152,820.43 0.82670416 \$126,337.28

0 \$0.00 STAT 999999 STATE OF WISCONSIN

0.004236 \$535.16 CNTY 59 SHEBOYGAN COUNTY

0.00059590 \$75.28 MUNI 59016 TOWN OF PLYMOUTH

0.00678090 \$856.68 REG 594473 SCH D OF PLYMOUTH

0.00061150 \$77.25 VTAE 001100 LAKESHORE VTAE DISTRICT

Parcel Total: \$1,544.37

LEGAL DESCRIPTION: T15 R21-E S30 PT OF SESE

PARCEL NO: 221610

CONTROL NO: 84543

39 \$321,727.22 0.82670416 \$265,973.23

0 \$0.00 STAT 999999 STATE OF WISCONSIN

0.004236 \$1,126.66 CNTY 59 SHEBOYGAN COUNTY

0.00059590 \$158.49 MUNI 59016 TOWN OF PLYMOUTH

0.00678090 \$1,803.53 REG 594473 SCH D OF PLYMOUTH

0.00061150 \$162.64 VTAE 001100 LAKESHORE VTAE DISTRICT

Parcel Total: \$3,251.32

File Number Total: \$4,795.69



# State of Wisconsin / Department of Natural Resources

Tony Evers , Governor

, Secretary

2/5/2025

## Chapter 70.114 - Aids Payment Worksheet For Tax Year 2024(Payment Year 2025) - Payment Due January 31, 2025

6058 of 7093

FILE NO: FI 2851 *				DATE OF PURCHASE: 09/18/2006				GRANTOR: ESTATE OF MARIE SCHUETTE			
LEGAL DESCRIPTION: T15 R21-E S30 PT OF NENE				PARCEL NO: 59016221370				CONTROL NO: 96883			
10	\$37,910.50	0.82670416	\$31,340.77								
				0	\$0.00	STAT	999999	STATE OF WISCONSIN			
				0.004236	\$132.76	CNTY	59	SHEBOYGAN COUNTY			
				0.00059590	\$18.68	MUNI	59016	TOWN OF PLYMOUTH			
				0.00678090	\$212.52	REG	594473	SCH D OF PLYMOUTH			
				0.00061150	\$19.16	VTAE	001100	LAKESHORE VTAE DISTRICT			
Parcel Total:					\$383.12						

LEGAL DESCRIPTION: T15 R21-E S30 PT OF SENE				PARCEL NO: 59016221410				CONTROL NO: 96884			
25	\$209,573.43	0.82670416	\$173,255.23								
				0	\$0.00	STAT	999999	STATE OF WISCONSIN			
				0.004236	\$733.91	CNTY	59	SHEBOYGAN COUNTY			
				0.00059590	\$103.24	MUNI	59016	TOWN OF PLYMOUTH			
				0.00678090	\$1,174.82	REG	594473	SCH D OF PLYMOUTH			
				0.00061150	\$105.94	VTAE	001100	LAKESHORE VTAE DISTRICT			
Parcel Total:					\$2,117.91						

File Number Total:					\$2,501.03						
--------------------	--	--	--	--	------------	--	--	--	--	--	--

Municipality Total:					\$26,977.94						
---------------------	--	--	--	--	-------------	--	--	--	--	--	--



# State of Wisconsin / Department of Natural Resources

Tony Evers , Governor

, Secretary

2/5/2025

## Chapter 70.114 - Aids Payment Worksheet For Tax Year 2024(Payment Year 2025) - Payment Due January 31, 2025

6059 of 7093

DETAIL FOR TOWN OF RHINE, SHEBOYGAN COUNTY

Acres	Est. Adjust. Purch. Price	Level of Assessment	Adjusted Local Value	Net Gen. Tax Rate	Calc. Aid Pay Amount	Taxing Jurisdiction Type	Code	Description
FILE NO: FI 2281 *			DATE OF PURCHASE: 04/29/1993			GRANTOR: FIRSTAR BANK SHEBOYGAN		
LEGAL DESCRIPTION: T16 R21-E S28 NWSE				PARCEL NO: 1621-284-2600-00-0		CONTROL NO: 71453		
40	\$272,748.64	0.57775870	\$157,582.90					
				0	\$0.00	STAT	999999	STATE OF WISCONSIN
				0.00626760	\$987.66	CNTY	59	SHEBOYGAN COUNTY
				0.00148180	\$233.50	MUNI	59018	TOWN OF RHINE
				0.00947830	\$1,493.62	REG	591631	SCH D OF ELKHART LAKE-GLENBEULAH
				0.00090480	\$142.57	VTAE	001100	LAKESHORE VTAE DISTRICT
<b>Parcel Total:</b>					<b>\$2,857.35</b>			

LEGAL DESCRIPTION: T16 R21-E S28 PT OF SWSE				PARCEL NO: 1621-284-5100-00-0		CONTROL NO: 71454		
39.71	\$333,359.45	0.57775870	\$192,601.32					
				0	\$0.00	STAT	999999	STATE OF WISCONSIN
				0.00626760	\$1,207.14	CNTY	59	SHEBOYGAN COUNTY
				0.00148180	\$285.39	MUNI	59018	TOWN OF RHINE
				0.00947830	\$1,825.53	REG	591631	SCH D OF ELKHART LAKE-GLENBEULAH
				0.00090480	\$174.26	VTAE	001100	LAKESHORE VTAE DISTRICT
<b>Parcel Total:</b>					<b>\$3,492.32</b>			

<b>File Number Total:</b>					<b>\$6,349.67</b>			
---------------------------	--	--	--	--	-------------------	--	--	--



# State of Wisconsin / Department of Natural Resources

Tony Evers , Governor

, Secretary

2/5/2025

## Chapter 70.114 - Aids Payment Worksheet For Tax Year 2024(Payment Year 2025) - Payment Due January 31, 2025

6060 of 7093

FILE NO: FM 10335 *		DATE OF PURCHASE: 02/08/2016		GRANTOR: Sheboygan County Conservatio	
LEGAL DESCRIPTION: T16 R21-E S22 PT OF SWSW		PARCEL NO: 590-18-255950		CONTROL NO: 131477	
0.28	\$283.37	0.57775870	\$163.72		
		0	\$0.00	STAT 999999	STATE OF WISCONSIN
		0.00626760	\$1.03	CNTY 59	SHEBOYGAN COUNTY
		0.00148180	\$0.24	MUNI 59018	TOWN OF RHINE
		0.00947830	\$1.55	REG 591631	SCH D OF ELKHART LAKE-GLENBEULAH
		0.00090480	\$0.15	VTAE 001100	LAKESHORE VTAE DISTRICT
Parcel Total:			\$2.97		

File Number Total:	\$2.97
--------------------	--------

FILE NO: NA 837 *		DATE OF PURCHASE: 01/10/2005		GRANTOR: DAVID A PEARSON	
LEGAL DESCRIPTION: T16 R21-E S11 PT OF NESE		PARCEL NO: 59018252680		CONTROL NO: 93321	
20	\$47,121.10	0.57775870	\$27,224.62		
		0	\$0.00	STAT 999999	STATE OF WISCONSIN
		0.00626760	\$170.63	CNTY 59	SHEBOYGAN COUNTY
		0.00148180	\$40.34	MUNI 59018	TOWN OF RHINE
		0.00911160	\$248.06	REG 362828	SCH D OF KIEL AREA
		0.00090480	\$24.63	VTAE 001100	LAKESHORE VTAE DISTRICT
Parcel Total:			\$483.66		

File Number Total:	\$483.66
--------------------	----------





# State of Wisconsin / Department of Natural Resources

Tony Evers , Governor

, Secretary

2/5/2025

## Chapter 70.114 - Aids Payment Worksheet For Tax Year 2024(Payment Year 2025) - Payment Due January 31, 2025

6061 of 7093

FILE NO: NA 840 *	DATE OF PURCHASE: 01/11/2005	GRANTOR: ROBERT G GREENLER
LEGAL DESCRIPTION: T16 R21-E S11 PT OF SENE	PARCEL NO: 59018252470	CONTROL NO: 93266
33	\$97,187.26	0.57775870 \$56,150.78
	0	\$0.00 STAT 999999 STATE OF WISCONSIN
	0.00626760	\$351.93 CNTY 59 SHEBOYGAN COUNTY
	0.00148180	\$83.20 MUNI 59018 TOWN OF RHINE
	0.00911160	\$511.63 REG 362828 SCH D OF KIEL AREA
	0.00090480	\$50.80 VTAE 001100 LAKESHORE VTAE DISTRICT
Parcel Total:		\$997.56

File Number Total:	\$997.56
--------------------	----------

FILE NO: NA 20055 *	DATE OF PURCHASE: 06/22/2011	GRANTOR: The Nature Conservancy
LEGAL DESCRIPTION: T16 R21-E S08 SWSW	PARCEL NO: 59018251880	CONTROL NO: 120201
38.07	\$116,334.51	0.57775870 \$67,213.27
	0	\$0.00 STAT 999999 STATE OF WISCONSIN
	0.00626760	\$421.26 CNTY 59 SHEBOYGAN COUNTY
	0.00148180	\$99.59 MUNI 59018 TOWN OF RHINE
	0.00947830	\$637.07 REG 591631 SCH D OF ELKHART LAKE-GLENBEULAH
	0.00090480	\$60.81 VTAE 001100 LAKESHORE VTAE DISTRICT
Parcel Total:		\$1,218.73



# State of Wisconsin / Department of Natural Resources

Tony Evers , Governor

, Secretary

2/5/2025

## Chapter 70.114 - Aids Payment Worksheet For Tax Year 2024(Payment Year 2025) - Payment Due January 31, 2025

6062 of 7093

LEGAL DESCRIPTION: T16 R21-E S08 PT OF NWSW				PARCEL NO: 59018251871				CONTROL NO: 120202			
34.06	\$104,080.73	0.57775870	\$60,133.55								
				0	\$0.00	STAT	999999	STATE OF WISCONSIN			
				0.00626760	\$376.89	CNTY	59	SHEBOYGAN COUNTY			
				0.00148180	\$89.10	MUNI	59018	TOWN OF RHINE			
				0.00947830	\$569.96	REG	591631	SCH D OF ELKHART LAKE-GLENBEULAH			
				0.00090480	\$54.41	VTAE	001100	LAKESHORE VTAE DISTRICT			
Parcel Total:					\$1,090.36						

File Number Total:					\$2,309.09						
--------------------	--	--	--	--	------------	--	--	--	--	--	--

FILE NO: NA 20167 *				DATE OF PURCHASE: 04/05/2019				GRANTOR: Wisconsin Department of Tran			
LEGAL DESCRIPTION: T16 R21-E S07 PT OF NESE				PARCEL NO: 5901 825 1660				CONTROL NO: 137723			
0.99	\$676.36	0.57775870	\$390.77								
				0	\$0.00	STAT	999999	STATE OF WISCONSIN			
				0.00626760	\$2.45	CNTY	59	SHEBOYGAN COUNTY			
				0.00148180	\$0.58	MUNI	59018	TOWN OF RHINE			
				0.00947830	\$3.70	REG	591631	SCH D OF ELKHART LAKE-GLENBEULAH			
				0.00090480	\$0.35	VTAE	001100	LAKESHORE VTAE DISTRICT			
Parcel Total:					\$7.08						



# State of Wisconsin / Department of Natural Resources

Tony Evers , Governor

, Secretary

2/5/2025

## Chapter 70.114 - Aids Payment Worksheet For Tax Year 2024(Payment Year 2025) - Payment Due January 31, 2025

6063 of 7093

LEGAL DESCRIPTION: T16 R21-E S07 PT OF SESE	PARCEL NO: 5901 825 1700	CONTROL NO: 137724
---	--------------------------	--------------------

0.99	\$973.22	0.57775870	\$562.29	
------	----------	------------	----------	--

0	\$0.00	STAT	999999	STATE OF WISCONSIN
0.00626760	\$3.52	CNTY	59	SHEBOYGAN COUNTY
0.00148180	\$0.83	MUNI	59018	TOWN OF RHINE
0.00947830	\$5.33	REG	591631	SCH D OF ELKHART LAKE-GLENBEULAH
0.00090480	\$0.51	VTAE	001100	LAKESHORE VTAE DISTRICT

Parcel Total:	\$10.19
---------------	---------

File Number Total:	\$17.27
--------------------	---------

FILE NO: PR 40247 *	DATE OF PURCHASE: 02/25/2020	GRANTOR: George O Schur
---------------------	------------------------------	-------------------------

LEGAL DESCRIPTION: T16 R21-E S15 PT OF SENW	PARCEL NO: 59018253711	CONTROL NO: 135166
---	------------------------	--------------------

38.01	\$99,139.98	0.57775870	\$57,278.99	
-------	-------------	------------	-------------	--

0	\$0.00	STAT	999999	STATE OF WISCONSIN
0.00626760	\$359.00	CNTY	59	SHEBOYGAN COUNTY
0.00148180	\$84.87	MUNI	59018	TOWN OF RHINE
0.00947830	\$542.91	REG	591631	SCH D OF ELKHART LAKE-GLENBEULAH
0.00090480	\$51.82	VTAE	001100	LAKESHORE VTAE DISTRICT

Parcel Total:	\$1,038.60
---------------	------------



# State of Wisconsin / Department of Natural Resources

Tony Evers , Governor

, Secretary

2/5/2025

## Chapter 70.114 - Aids Payment Worksheet For Tax Year 2024(Payment Year 2025) - Payment Due January 31, 2025

6064 of 7093

LEGAL DESCRIPTION: T16 R21-E S15 PT OF SWNE	PARCEL NO: 59018253630	CONTROL NO: 135167
---	------------------------	--------------------

20.66	\$47,378.56	0.57775870	\$27,373.37
-------	-------------	------------	-------------

0	\$0.00	STAT	999999	STATE OF WISCONSIN
0.00626760	\$171.56	CNTY	59	SHEBOYGAN COUNTY
0.00148180	\$40.56	MUNI	59018	TOWN OF RHINE
0.00947830	\$259.45	REG	591631	SCH D OF ELKHART LAKE-GLENBEULAH
0.00090480	\$24.77	VTAE	001100	LAKESHORE VTAE DISTRICT

Parcel Total:	\$496.34
---------------	----------

LEGAL DESCRIPTION: T16 R21-E S15 PT OF NENW	PARCEL NO: 59018253662	CONTROL NO: 135193
---	------------------------	--------------------

4.8	\$8,562.39	0.57775870	\$4,947.00
-----	------------	------------	------------

0	\$0.00	STAT	999999	STATE OF WISCONSIN
0.00626760	\$31.01	CNTY	59	SHEBOYGAN COUNTY
0.00148180	\$7.33	MUNI	59018	TOWN OF RHINE
0.00947830	\$46.89	REG	591631	SCH D OF ELKHART LAKE-GLENBEULAH
0.00090480	\$4.48	VTAE	001100	LAKESHORE VTAE DISTRICT

Parcel Total:	\$89.71
---------------	---------

File Number Total:	\$1,624.65
--------------------	------------

Municipality Total:	\$11,784.87
---------------------	-------------



# State of Wisconsin / Department of Natural Resources

Tony Evers , Governor

, Secretary

2/5/2025

## Chapter 70.114 - Aids Payment Worksheet For Tax Year 2024(Payment Year 2025) - Payment Due January 31, 2025

6065 of 7093

DETAIL FOR TOWN OF RUSSELL, SHEBOYGAN COUNTY

Acres	Est. Adjust. Purch. Price	Level of Assessment	Adjusted Local Value	Net Gen. Tax Rate	Calc. Aid Pay Amount	Type	Code	----- Taxing Jurisdiction ----- Description
FILE NO: W 1677 *			DATE OF PURCHASE: 08/11/2006			GRANTOR: RUSSEL MINOR		
LEGAL DESCRIPTION: T16 R20-E S01 E1/4 OF NENW				PARCEL NO: 59020280230		CONTROL NO: 95398		
10.09	\$37,688.52	0.75211473	\$28,346.09					
				0	\$0.00	STAT	999999	STATE OF WISCONSIN
				0.00471760	\$133.73	CNTY	59	SHEBOYGAN COUNTY
				0.00178890	\$50.71	MUNI	59020	TOWN OF RUSSELL
				0.00685840	\$194.41	REG	362828	SCH D OF KIEL AREA
				0.000681	\$19.30	VTAE	001100	LAKESHORE VTAE DISTRICT
Parcel Total:					\$398.15			
File Number Total:					\$398.15			
Municipality Total:					\$398.15			



# State of Wisconsin / Department of Natural Resources

Tony Evers , Governor

, Secretary

2/5/2025

## Chapter 70.114 - Aids Payment Worksheet For Tax Year 2024(Payment Year 2025) - Payment Due January 31, 2025

6066 of 7093

DETAIL FOR TOWN OF SCOTT, SHEBOYGAN COUNTY

Acres	Est. Adjust. Purch. Price	Level of Assessment	Adjusted Local Value	Net Gen. Tax Rate	Calc. Aid Pay Amount	Taxing Jurisdiction Type	Code	Description
FILE NO: FI 2750 *			DATE OF PURCHASE: 02/20/2003			GRANTOR: SCOTT CHESAK		
LEGAL DESCRIPTION: T13 R20-E S16 PT LOT1-CSM				PARCEL NO: 59022315400		CONTROL NO: 88698		
16.2	\$155,552.31	0.63668549	\$99,037.90					
				0	\$0.00	STAT	999999	STATE OF WISCONSIN
				0.00501770	\$496.94	CNTY	59	SHEBOYGAN COUNTY
				0.00242260	\$239.93	MUNI	59022	TOWN OF SCOTT
				0.00817730	\$809.86	REG	662800	SCH D OF KEWASKUM
				0.00079980	\$79.21	VTAE	001100	LAKESHORE VTAE DISTRICT
<b>Parcel Total:</b>					<b>\$1,625.94</b>			

LEGAL DESCRIPTION: T13 R20-E S16 PT LOT1-CSM				PARCEL NO: 59022315404		CONTROL NO: 88699		
22.5	\$216,048.25	0.63668549	\$137,554.78					
				0	\$0.00	STAT	999999	STATE OF WISCONSIN
				0.00501770	\$690.21	CNTY	59	SHEBOYGAN COUNTY
				0.00242260	\$333.24	MUNI	59022	TOWN OF SCOTT
				0.00817730	\$1,124.83	REG	662800	SCH D OF KEWASKUM
				0.00079980	\$110.02	VTAE	001100	LAKESHORE VTAE DISTRICT
<b>Parcel Total:</b>					<b>\$2,258.30</b>			

<b>File Number Total:</b>					<b>\$3,884.24</b>			
---------------------------	--	--	--	--	-------------------	--	--	--



# State of Wisconsin / Department of Natural Resources

Tony Evers , Governor

, Secretary

2/5/2025

## Chapter 70.114 - Aids Payment Worksheet For Tax Year 2024(Payment Year 2025) - Payment Due January 31, 2025

6067 of 7093

FILE NO: FI 2850 *	DATE OF PURCHASE: 06/22/2006	GRANTOR: RICHARD & EUGENE BEMIS TRUST		
LEGAL DESCRIPTION: T13 R20-E S11 SENW	PARCEL NO: 59022312850	CONTROL NO: 95264		
40	\$139,473.13	0.63668549	\$88,800.52	
	0	\$0.00	STAT 999999	STATE OF WISCONSIN
	0.00501770	\$445.58	CNTY 59	SHEBOYGAN COUNTY
	0.00242260	\$215.12	MUNI 59022	TOWN OF SCOTT
	0.00817730	\$726.15	REG 662800	SCH D OF KEWASKUM
	0.00079980	\$71.02	VTAE 001100	LAKESHORE VTAE DISTRICT
Parcel Total:		\$1,457.87		

LEGAL DESCRIPTION: T13 R20-E S11 PT OF NENW	PARCEL NO: 59022312850	CONTROL NO: 95265		
1.5	\$5,230.25	0.63668549	\$3,330.02	
	0	\$0.00	STAT 999999	STATE OF WISCONSIN
	0.00501770	\$16.71	CNTY 59	SHEBOYGAN COUNTY
	0.00242260	\$8.07	MUNI 59022	TOWN OF SCOTT
	0.00817730	\$27.23	REG 662800	SCH D OF KEWASKUM
	0.00079980	\$2.66	VTAE 001100	LAKESHORE VTAE DISTRICT
Parcel Total:		\$54.67		

File Number Total:	\$1,512.54
--------------------	------------



# State of Wisconsin / Department of Natural Resources

Tony Evers , Governor

, Secretary

2/5/2025

## Chapter 70.114 - Aids Payment Worksheet For Tax Year 2024(Payment Year 2025) - Payment Due January 31, 2025

6068 of 7093

FILE NO: SF 100 *				DATE OF PURCHASE: 06/24/1994				GRANTOR: ELIZABETH M STICH			
LEGAL DESCRIPTION: T13 R20-E S06 PT OF NENE				PARCEL NO: 311305				CONTROL NO: 72609			
19.52	\$32,192.15	0.63668549	\$20,496.27								
				0	\$0.00	STAT	999999	STATE OF WISCONSIN			
				0.00501770	\$102.84	CNTY	59	SHEBOYGAN COUNTY			
				0.00242260	\$49.65	MUNI	59022	TOWN OF SCOTT			
				0.00817730	\$167.60	REG	662800	SCH D OF KEWASKUM			
				0.00079980	\$16.39	VTAE	001100	LAKESHORE VTAE DISTRICT			
				Parcel Total:	\$336.48						

				File Number Total:	\$336.48						
--	--	--	--	--------------------	----------	--	--	--	--	--	--

FILE NO: W 1573 *				DATE OF PURCHASE: 02/11/2005				GRANTOR: NORMAN A PREDER			
LEGAL DESCRIPTION: T13 R20-E S36 PT OF SENE				PARCEL NO: 59022320150				CONTROL NO: 93391			
19.25	\$115,111.03	0.63668549	\$73,289.52								
				0	\$0.00	STAT	999999	STATE OF WISCONSIN			
				0.00501770	\$367.75	CNTY	59	SHEBOYGAN COUNTY			
				0.00242260	\$177.55	MUNI	59022	TOWN OF SCOTT			
				0.011028	\$808.24	REG	594641	SCH D OF RANDOM LAKE			
				0.00079980	\$58.62	VTAE	001100	LAKESHORE VTAE DISTRICT			
				Parcel Total:	\$1,412.16						





# State of Wisconsin / Department of Natural Resources

Tony Evers , Governor

, Secretary

2/5/2025

## Chapter 70.114 - Aids Payment Worksheet For Tax Year 2024(Payment Year 2025) - Payment Due January 31, 2025

6069 of 7093

LEGAL DESCRIPTION: T13 R20-E S36 PT OF SWNE				PARCEL NO: 59022320130				CONTROL NO: 93392	
2.23	\$19,434.68	0.63668549	\$12,373.78						
				0	\$0.00	STAT	999999	STATE OF WISCONSIN	
				0.00501770	\$62.09	CNTY	59	SHEBOYGAN COUNTY	
				0.00242260	\$29.98	MUNI	59022	TOWN OF SCOTT	
				0.011028	\$136.46	REG	594641	SCH D OF RANDOM LAKE	
				0.00079980	\$9.90	VTAE	001100	LAKESHORE VTAE DISTRICT	
Parcel Total:					\$238.43				

LEGAL DESCRIPTION: T13 R20-E S36 PT OF NESE				PARCEL NO: 59022320270				CONTROL NO: 93393	
31.85	\$207,796.65	0.63668549	\$132,301.11						
				0	\$0.00	STAT	999999	STATE OF WISCONSIN	
				0.00501770	\$663.85	CNTY	59	SHEBOYGAN COUNTY	
				0.00242260	\$320.51	MUNI	59022	TOWN OF SCOTT	
				0.011028	\$1,459.02	REG	594641	SCH D OF RANDOM LAKE	
				0.00079980	\$105.81	VTAE	001100	LAKESHORE VTAE DISTRICT	
Parcel Total:					\$2,549.19				

LEGAL DESCRIPTION: T13 R20-E S36 PT OF SESE				PARCEL NO: 59022320300				CONTROL NO: 93394	
11.74	\$43,353.77	0.63668549	\$27,602.72						
				0	\$0.00	STAT	999999	STATE OF WISCONSIN	
				0.00501770	\$138.50	CNTY	59	SHEBOYGAN COUNTY	
				0.00242260	\$66.87	MUNI	59022	TOWN OF SCOTT	
				0.011028	\$304.40	REG	594641	SCH D OF RANDOM LAKE	
				0.00079980	\$22.08	VTAE	001100	LAKESHORE VTAE DISTRICT	
Parcel Total:					\$531.85				



# State of Wisconsin / Department of Natural Resources

Tony Evers , Governor

, Secretary

2/5/2025

Chapter 70.114 - Aids Payment Worksheet For Tax Year 2024(Payment Year 2025) - Payment Due  
January 31, 2025

6070 of 7093

File Number Total: \$4,731.63

Municipality Total: \$10,464.89



# State of Wisconsin / Department of Natural Resources

Tony Evers , Governor

, Secretary

2/5/2025

## Chapter 70.114 - Aids Payment Worksheet For Tax Year 2024(Payment Year 2025) - Payment Due January 31, 2025

6071 of 7093

DETAIL FOR TOWN OF SHERMAN, SHEBOYGAN COUNTY

Acres	Est. Adjust. Purch. Price	Level of Assessment	Adjusted Local Value	Net Gen. Tax Rate	Calc. Aid Pay Amount	Taxing Jurisdiction Type	Code	Description
FILE NO: W 1582 *			DATE OF PURCHASE: 02/03/2005			GRANTOR: ROBERT E BOEHLKE		
LEGAL DESCRIPTION: T13 R21-E S31 PT OF SWNW				PARCEL NO: 59028428500		CONTROL NO: 93510		
12.32	\$31,036.39	0.70527823	\$21,889.29					
				0	\$0.00	STAT	999999	STATE OF WISCONSIN
				0.00467720	\$102.38	CNTY	59	SHEBOYGAN COUNTY
				0.002979	\$65.21	MUNI	59028	TOWN OF SHERMAN
				0.01024770	\$224.32	REG	594641	SCH D OF RANDOM LAKE
				0.00073340	\$16.05	VTAE	001100	LAKESHORE VTAE DISTRICT
<b>Parcel Total:</b>					<b>\$407.96</b>			

LEGAL DESCRIPTION: T13 R21-E S31 PT OF NWSW				PARCEL NO: 59028428540		CONTROL NO: 93511		
12.71	\$125,360.48	0.70527823	\$88,414.02					
				0	\$0.00	STAT	999999	STATE OF WISCONSIN
				0.00467720	\$413.53	CNTY	59	SHEBOYGAN COUNTY
				0.002979	\$263.39	MUNI	59028	TOWN OF SHERMAN
				0.01024770	\$906.04	REG	594641	SCH D OF RANDOM LAKE
				0.00073340	\$64.84	VTAE	001100	LAKESHORE VTAE DISTRICT
<b>Parcel Total:</b>					<b>\$1,647.80</b>			

<b>File Number Total:</b>					<b>\$2,055.76</b>			
---------------------------	--	--	--	--	-------------------	--	--	--



# State of Wisconsin / Department of Natural Resources

Tony Evers , Governor

, Secretary

2/5/2025

## Chapter 70.114 - Aids Payment Worksheet For Tax Year 2024(Payment Year 2025) - Payment Due January 31, 2025

6072 of 7093

FILE NO: WM 60001 *	DATE OF PURCHASE: 03/20/2008	GRANTOR: Wisconsin Dept Of Transporta
LEGAL DESCRIPTION: T13 R21-E S27 NWSE	PARCEL NO: 1321-274-2600-00	CONTROL NO: 100020
40	\$123,316.91	0.70527823 \$86,972.73
	0	\$0.00 STAT 999999 STATE OF WISCONSIN
	0.00467720	\$406.79 CNTY 59 SHEBOYGAN COUNTY
	0.002979	\$259.09 MUNI 59028 TOWN OF SHERMAN
	0.01024770	\$891.27 REG 594641 SCH D OF RANDOM LAKE
	0.00073340	\$63.79 VTAE 001100 LAKESHORE VTAE DISTRICT
Parcel Total:		\$1,620.94

LEGAL DESCRIPTION: T13 R21-E S27 PT OF SWSE	PARCEL NO: 1321-274-2600-00	CONTROL NO: 100021
0.63	\$1,942.24	0.70527823 \$1,369.82
	0	\$0.00 STAT 999999 STATE OF WISCONSIN
	0.00467720	\$6.41 CNTY 59 SHEBOYGAN COUNTY
	0.002979	\$4.08 MUNI 59028 TOWN OF SHERMAN
	0.01024770	\$14.04 REG 594641 SCH D OF RANDOM LAKE
	0.00073340	\$1.00 VTAE 001100 LAKESHORE VTAE DISTRICT
Parcel Total:		\$25.53

File Number Total:	\$1,646.47
--------------------	------------



# State of Wisconsin / Department of Natural Resources

Tony Evers , Governor

, Secretary

2/5/2025

## Chapter 70.114 - Aids Payment Worksheet For Tax Year 2024(Payment Year 2025) - Payment Due January 31, 2025

6073 of 7093

FILE NO: WM 60047 *				DATE OF PURCHASE: 09/24/2009				GRANTOR: Kenneth C. & Margie L. Stra			
LEGAL DESCRIPTION: T13 R21-E S19 PT OF SENE				PARCEL NO:				CONTROL NO: 109261			
30	\$418,059.47	0.70527823	\$294,848.24								
				0	\$0.00	STAT	999999	STATE OF WISCONSIN			
				0.00467720	\$1,379.05	CNTY	59	SHEBOYGAN COUNTY			
				0.002979	\$878.36	MUNI	59028	TOWN OF SHERMAN			
				0.01024770	\$3,021.52	REG	594641	SCH D OF RANDOM LAKE			
				0.00073340	\$216.24	VTAE	001100	LAKESHORE VTAE DISTRICT			
Parcel Total:					\$5,495.17						

LEGAL DESCRIPTION: T13 R21-E S19 PT OF NESE				PARCEL NO:				CONTROL NO: 116880			
11.92	\$166,108.97	0.70527823	\$117,153.04								
				0	\$0.00	STAT	999999	STATE OF WISCONSIN			
				0.00467720	\$547.94	CNTY	59	SHEBOYGAN COUNTY			
				0.002979	\$349.00	MUNI	59028	TOWN OF SHERMAN			
				0.01024770	\$1,200.55	REG	594641	SCH D OF RANDOM LAKE			
				0.00073340	\$85.92	VTAE	001100	LAKESHORE VTAE DISTRICT			
Parcel Total:					\$2,183.41						

File Number Total:					\$7,678.58						
--------------------	--	--	--	--	------------	--	--	--	--	--	--

Municipality Total:					\$11,380.81						
---------------------	--	--	--	--	-------------	--	--	--	--	--	--



# State of Wisconsin / Department of Natural Resources

Tony Evers , Governor

, Secretary

2/5/2025

## Chapter 70.114 - Aids Payment Worksheet For Tax Year 2024(Payment Year 2025) - Payment Due January 31, 2025

6074 of 7093

DETAIL FOR TOWN OF WILSON, SHEBOYGAN COUNTY

Acres	Est. Adjust. Purch. Price	Level of Assessment	Adjusted Local Value	Net Gen. Tax Rate	Calc. Aid Pay Amount	Taxing Jurisdiction Type	Code	Description
FILE NO: P 1604 *			DATE OF PURCHASE: 05/25/1994			GRANTOR: ORVILLE W SCHILLING		
LEGAL DESCRIPTION: T14 R23-E S22 PT OF NWNE				PARCEL NO: 461090		CONTROL NO: 72605		
1.88	\$12,446.01	0.93079181	\$11,584.64					
				0	\$0.00	STAT	999999	STATE OF WISCONSIN
				0.00387450	\$44.88	CNTY	59	SHEBOYGAN COUNTY
				0.00124010	\$14.37	MUNI	59030	TOWN OF WILSON
				0.00559840	\$64.86	REG	595271	SCH D OF SHEBOYGAN AREA
				0.00055940	\$6.48	VTAE	001100	LAKESHORE VTAE DISTRICT
<b>Parcel Total:</b>					<b>\$130.59</b>			

LEGAL DESCRIPTION: T14 R23-E S22 PT OF SWNE				PARCEL NO: 461320		CONTROL NO: 72606		
9.79	\$64,821.03	0.93079181	\$60,334.88					
				0	\$0.00	STAT	999999	STATE OF WISCONSIN
				0.00387450	\$233.77	CNTY	59	SHEBOYGAN COUNTY
				0.00124010	\$74.82	MUNI	59030	TOWN OF WILSON
				0.00559840	\$337.78	REG	595271	SCH D OF SHEBOYGAN AREA
				0.00055940	\$33.75	VTAE	001100	LAKESHORE VTAE DISTRICT
<b>Parcel Total:</b>					<b>\$680.12</b>			

<b>File Number Total:</b>					<b>\$810.71</b>			
---------------------------	--	--	--	--	-----------------	--	--	--



# State of Wisconsin / Department of Natural Resources

Tony Evers , Governor

, Secretary

2/5/2025

## Chapter 70.114 - Aids Payment Worksheet For Tax Year 2024(Payment Year 2025) - Payment Due January 31, 2025

6075 of 7093

FILE NO: P 1605 *	DATE OF PURCHASE: 05/22/1994	GRANTOR: JOHN GRANDLIC
LEGAL DESCRIPTION: T14 R23-E S22 PT OF SWNE	PARCEL NO: 461310	CONTROL NO: 72406
9.79	\$62,461.38	0.93079181 \$58,138.54
	0	\$0.00 STAT 999999 STATE OF WISCONSIN
	0.00387450	\$225.26 CNTY 59 SHEBOYGAN COUNTY
	0.00124010	\$72.10 MUNI 59030 TOWN OF WILSON
	0.00559840	\$325.48 REG 595271 SCH D OF SHEBOYGAN AREA
	0.00055940	\$32.52 VTAE 001100 LAKESHORE VTAE DISTRICT
Parcel Total:		\$655.36

File Number Total:	\$655.36
--------------------	----------

FILE NO: P 1634 *	DATE OF PURCHASE: 05/10/1995	GRANTOR: ROBERT F CARROTHERS
LEGAL DESCRIPTION: T14 R23-E S27 E1/4 OF SWNW	PARCEL NO: 461850	CONTROL NO: 74732
9.62	\$48,580.46	0.93079181 \$45,218.29
	0	\$0.00 STAT 999999 STATE OF WISCONSIN
	0.00387450	\$175.20 CNTY 59 SHEBOYGAN COUNTY
	0.00124010	\$56.07 MUNI 59030 TOWN OF WILSON
	0.00638730	\$288.82 REG 594137 SCH D OF OOSTBURG
	0.00055940	\$25.29 VTAE 001100 LAKESHORE VTAE DISTRICT
Parcel Total:		\$545.38

File Number Total:	\$545.38
--------------------	----------



# State of Wisconsin / Department of Natural Resources

Tony Evers , Governor

, Secretary

2/5/2025

## Chapter 70.114 - Aids Payment Worksheet For Tax Year 2024(Payment Year 2025) - Payment Due January 31, 2025

6076 of 7093

FILE NO: P 1701 *	DATE OF PURCHASE: 01/13/1998	GRANTOR: EARL MONDLOCH
LEGAL DESCRIPTION: T14 R23-E S22 PT OF SWSW	PARCEL NO: T15-461670	CONTROL NO: 80483

9.89 \$100,743.15 0.93079181 \$93,770.90

0 \$0.00 STAT 999999 STATE OF WISCONSIN

0.00387450 \$363.31 CNTY 59 SHEBOYGAN COUNTY

0.00124010 \$116.28 MUNI 59030 TOWN OF WILSON

0.00559840 \$524.96 REG 595271 SCH D OF SHEBOYGAN AREA

0.00055940 \$52.45 VTAE 001100 LAKESHORE VTAE DISTRICT

Parcel Total: \$1,057.00

LEGAL DESCRIPTION: T14 R23-E S22 PT OF SESW	PARCEL NO: T15-461670	CONTROL NO: 80484
2.26 \$22,615.81 0.93079181 \$21,050.61		

0 \$0.00 STAT 999999 STATE OF WISCONSIN

0.00387450 \$81.56 CNTY 59 SHEBOYGAN COUNTY

0.00124010 \$26.10 MUNI 59030 TOWN OF WILSON

0.00559840 \$117.85 REG 595271 SCH D OF SHEBOYGAN AREA

0.00055940 \$11.78 VTAE 001100 LAKESHORE VTAE DISTRICT

Parcel Total: \$237.29

File Number Total: \$1,294.29





# State of Wisconsin / Department of Natural Resources

Tony Evers , Governor

, Secretary

2/5/2025

## Chapter 70.114 - Aids Payment Worksheet For Tax Year 2024(Payment Year 2025) - Payment Due January 31, 2025

6077 of 7093

FILE NO: P 1916 *				DATE OF PURCHASE: 12/26/2007				GRANTOR: LLOYD GARTMAN			
LEGAL DESCRIPTION: T14 R23-E S22 S1/2 OF NWNW				PARCEL NO: 59030461520				CONTROL NO: 98176			
20	\$206,663.50	0.93079181	\$192,360.69								
				0	\$0.00	STAT	999999	STATE OF WISCONSIN			
				0.00387450	\$745.30	CNTY	59	SHEBOYGAN COUNTY			
				0.00124010	\$238.54	MUNI	59030	TOWN OF WILSON			
				0.00559840	\$1,076.91	REG	595271	SCH D OF SHEBOYGAN AREA			
				0.00055940	\$107.60	VTAE	001100	LAKESHORE VTAE DISTRICT			
Parcel Total:					\$2,168.35						

LEGAL DESCRIPTION: T14 R23-E S22 S1/2 OF NENW				PARCEL NO: 59030461460				CONTROL NO: 98177			
20	\$206,663.50	0.93079181	\$192,360.69								
				0	\$0.00	STAT	999999	STATE OF WISCONSIN			
				0.00387450	\$745.30	CNTY	59	SHEBOYGAN COUNTY			
				0.00124010	\$238.54	MUNI	59030	TOWN OF WILSON			
				0.00559840	\$1,076.91	REG	595271	SCH D OF SHEBOYGAN AREA			
				0.00055940	\$107.60	VTAE	001100	LAKESHORE VTAE DISTRICT			
Parcel Total:					\$2,168.35						

File Number Total:					\$4,336.70						
--------------------	--	--	--	--	------------	--	--	--	--	--	--

Municipality Total:					\$7,642.44						
---------------------	--	--	--	--	------------	--	--	--	--	--	--



# State of Wisconsin / Department of Natural Resources

Tony Evers , Governor

, Secretary

2/5/2025

## Chapter 70.114 - Aids Payment Worksheet For Tax Year 2024(Payment Year 2025) - Payment Due January 31, 2025

6078 of 7093

DETAIL FOR CITY OF SHEBOYGAN FALLS, SHEBOYGAN COUNTY

Acres	Est. Adjust. Purch. Price	Level of Assessment	Adjusted Local Value	Net Gen. Tax Rate	Calc. Aid Pay Amount	Taxing Jurisdiction Type	Code	Description
FILE NO: W 1410 B			DATE OF PURCHASE: 03/12/2001			GRANTOR: SHEBOYGAN CO CONSERVATION AS		
LEGAL DESCRIPTION: T15 R22-E S35 RIVER OAKS AD1				PARCEL NO: 919001		CONTROL NO: 85634		
5.95	\$62,012.65	1.01038726	\$62,656.79					
				0	\$0.00	STAT	999999	STATE OF WISCONSIN
				0.00311850	\$195.40	CNTY	59	SHEBOYGAN COUNTY
				0.00450690	\$282.39	MUNI	59282	CITY OF SHEBOYGAN FALLS
				0.00714990	\$447.99	REG	595278	SCH D OF SHEBOYGAN FALLS
				0.00049260	\$30.87	VTAE	001100	LAKESHORE VTAE DISTRICT
<b>Parcel Total:</b>					<b>\$956.65</b>			

LEGAL DESCRIPTION: T15 R22-E S35 RIVER OAKS AD2				PARCEL NO: 919851		CONTROL NO: 85635		
2.39	\$24,548.20	1.01038726	\$24,803.19					
				0	\$0.00	STAT	999999	STATE OF WISCONSIN
				0.00311850	\$77.35	CNTY	59	SHEBOYGAN COUNTY
				0.00450690	\$111.78	MUNI	59282	CITY OF SHEBOYGAN FALLS
				0.00714990	\$177.34	REG	595278	SCH D OF SHEBOYGAN FALLS
				0.00049260	\$12.22	VTAE	001100	LAKESHORE VTAE DISTRICT
<b>Parcel Total:</b>					<b>\$378.69</b>			



# State of Wisconsin / Department of Natural Resources

Tony Evers , Governor

, Secretary

2/5/2025

## Chapter 70.114 - Aids Payment Worksheet For Tax Year 2024(Payment Year 2025) - Payment Due January 31, 2025

6079 of 7093

LEGAL DESCRIPTION: T15 R22-E S35 RIVER OAKS SUB	PARCEL NO: 918701	CONTROL NO: 85636
---	-------------------	-------------------

0.07	\$47,824.35	1.01038726	\$48,321.11
------	-------------	------------	-------------

0	\$0.00	STAT	999999	STATE OF WISCONSIN
0.00311850	\$150.69	CNTY	59	SHEBOYGAN COUNTY
0.00450690	\$217.78	MUNI	59282	CITY OF SHEBOYGAN FALLS
0.00714990	\$345.49	REG	595278	SCH D OF SHEBOYGAN FALLS
0.00049260	\$23.80	VTAE	001100	LAKESHORE VTAE DISTRICT

Parcel Total:	\$737.76
---------------	----------

LEGAL DESCRIPTION: T15 R22-E S35 RIVER OAKS SUB	PARCEL NO: 918702	CONTROL NO: 85637
---	-------------------	-------------------

5.91	\$41,752.74	1.01038726	\$42,186.43
------	-------------	------------	-------------

0	\$0.00	STAT	999999	STATE OF WISCONSIN
0.00311850	\$131.56	CNTY	59	SHEBOYGAN COUNTY
0.00450690	\$190.13	MUNI	59282	CITY OF SHEBOYGAN FALLS
0.00714990	\$301.63	REG	595278	SCH D OF SHEBOYGAN FALLS
0.00049260	\$20.78	VTAE	001100	LAKESHORE VTAE DISTRICT

Parcel Total:	\$644.10
---------------	----------

LEGAL DESCRIPTION: T15 R22-E S35 RIVER OAKS AD3	PARCEL NO: 921001	CONTROL NO: 85638
---	-------------------	-------------------

3.92	\$25,426.41	1.01038726	\$25,690.52
------	-------------	------------	-------------

0	\$0.00	STAT	999999	STATE OF WISCONSIN
0.00311850	\$80.12	CNTY	59	SHEBOYGAN COUNTY
0.00450690	\$115.78	MUNI	59282	CITY OF SHEBOYGAN FALLS
0.00714990	\$183.69	REG	595278	SCH D OF SHEBOYGAN FALLS
0.00049260	\$12.66	VTAE	001100	LAKESHORE VTAE DISTRICT

Parcel Total:	\$392.25
---------------	----------



# State of Wisconsin / Department of Natural Resources

Tony Evers , Governor

, Secretary

2/5/2025

## Chapter 70.114 - Aids Payment Worksheet For Tax Year 2024(Payment Year 2025) - Payment Due January 31, 2025

6080 of 7093

LEGAL DESCRIPTION: T15 R22-E S35 RIVER OAKS SUB				PARCEL NO: 918702	CONTROL NO: 88921			
0.1	\$581.77	1.01038726	\$587.82					
				0	\$0.00	STAT	999999	STATE OF WISCONSIN
				0.00311850	\$1.83	CNTY	59	SHEBOYGAN COUNTY
				0.00450690	\$2.65	MUNI	59282	CITY OF SHEBOYGAN FALLS
				0.00714990	\$4.20	REG	595278	SCH D OF SHEBOYGAN FALLS
				0.00049260	\$0.29	VTAE	001100	LAKESHORE VTAE DISTRICT
Parcel Total:					\$8.97			

LEGAL DESCRIPTION: T15 R22-E S35 RIVER OAKS SUB				PARCEL NO: 918702	CONTROL NO: 88922			
3.5	\$20,347.97	1.01038726	\$20,559.33					
				0	\$0.00	STAT	999999	STATE OF WISCONSIN
				0.00311850	\$64.11	CNTY	59	SHEBOYGAN COUNTY
				0.00450690	\$92.66	MUNI	59282	CITY OF SHEBOYGAN FALLS
				0.00714990	\$147.00	REG	595278	SCH D OF SHEBOYGAN FALLS
				0.00049260	\$10.13	VTAE	001100	LAKESHORE VTAE DISTRICT
Parcel Total:					\$313.90			

LEGAL DESCRIPTION: T15 R22-E S35 RIVER OAKS AD3				PARCEL NO: 921001	CONTROL NO: 88923			
3.85	\$20,545.25	1.01038726	\$20,758.66					
				0	\$0.00	STAT	999999	STATE OF WISCONSIN
				0.00311850	\$64.74	CNTY	59	SHEBOYGAN COUNTY
				0.00450690	\$93.56	MUNI	59282	CITY OF SHEBOYGAN FALLS
				0.00714990	\$148.42	REG	595278	SCH D OF SHEBOYGAN FALLS
				0.00049260	\$10.23	VTAE	001100	LAKESHORE VTAE DISTRICT
Parcel Total:					\$316.95			



# State of Wisconsin / Department of Natural Resources

Tony Evers , Governor

, Secretary

2/5/2025

Chapter 70.114 - Aids Payment Worksheet For Tax Year 2024(Payment Year 2025) - Payment Due  
January 31, 2025

6081 of 7093

File Number Total: \$3,749.27

Municipality Total: \$3,749.27



# State of Wisconsin / Department of Natural Resources

Tony Evers , Governor

, Secretary

2/5/2025

## Chapter 70.114 - Aids Payment Worksheet For Tax Year 2024(Payment Year 2025) - Payment Due January 31, 2025

6082 of 7093

DETAIL FOR TOWN OF CLEVELAND, TAYLOR COUNTY

Acres	Est. Adjust. Purch. Price	Level of Assessment	Adjusted Local Value	Net Gen. Tax Rate	Calc. Aid Pay Amount	Taxing Jurisdiction Type	Code	Description
FILE NO: W 1500 *			DATE OF PURCHASE: 07/26/2003			GRANTOR: HAENEL FARMS & LOGGING, INC		
LEGAL DESCRIPTION: T32 R03-W S18 NWNW				PARCEL NO: 18.32.3 W-6		CONTROL NO: 89943		
43.01	\$57,119.82	0.84218343	\$48,105.36	0	\$0.00	STAT	999999	STATE OF WISCONSIN
				0.00717520	\$345.17	CNTY	60	TAYLOR COUNTY
				0.00206120	\$99.15	MUNI	60008	TOWN OF CLEVELAND
				0.00819180	\$394.07	REG	602135	SCH D OF GILMAN
				0.00071260	\$34.28	VTAE	000100	CHIPPEWA VALLEY VTAE DISTRICT
<b>Parcel Total:</b>					<b>\$872.67</b>			

LEGAL DESCRIPTION: T32 R03-W S18 SWNW				PARCEL NO: 18.32.3 W-7		CONTROL NO: 89944		
43.35	\$57,564.80	0.84218343	\$48,480.12	0	\$0.00	STAT	999999	STATE OF WISCONSIN
				0.00717520	\$347.86	CNTY	60	TAYLOR COUNTY
				0.00206120	\$99.93	MUNI	60008	TOWN OF CLEVELAND
				0.00819180	\$397.14	REG	602135	SCH D OF GILMAN
				0.00071260	\$34.55	VTAE	000100	CHIPPEWA VALLEY VTAE DISTRICT
<b>Parcel Total:</b>					<b>\$879.48</b>			



# State of Wisconsin / Department of Natural Resources

Tony Evers , Governor

, Secretary

2/5/2025

## Chapter 70.114 - Aids Payment Worksheet For Tax Year 2024(Payment Year 2025) - Payment Due January 31, 2025

6083 of 7093

LEGAL DESCRIPTION: T32 R03-W S18 SENW	PARCEL NO: 18.32.3 W-8	CONTROL NO: 89945
---------------------------------------	------------------------	-------------------

40	\$53,136.74	0.84218343	\$44,750.88	
----	-------------	------------	-------------	--

0	\$0.00	STAT	999999	STATE OF WISCONSIN
0.00717520	\$321.10	CNTY	60	TAYLOR COUNTY
0.00206120	\$92.24	MUNI	60008	TOWN OF CLEVELAND
0.00819180	\$366.59	REG	602135	SCH D OF GILMAN
0.00071260	\$31.89	VTAE	000100	CHIPPEWA VALLEY VTAE DISTRICT

Parcel Total:	\$811.82
---------------	----------

LEGAL DESCRIPTION: T32 R03-W S18 NESW	PARCEL NO: 18.32.3 W-9	CONTROL NO: 89946
---------------------------------------	------------------------	-------------------

40	\$53,136.74	0.84218343	\$44,750.88	
----	-------------	------------	-------------	--

0	\$0.00	STAT	999999	STATE OF WISCONSIN
0.00717520	\$321.10	CNTY	60	TAYLOR COUNTY
0.00206120	\$92.24	MUNI	60008	TOWN OF CLEVELAND
0.00819180	\$366.59	REG	602135	SCH D OF GILMAN
0.00071260	\$31.89	VTAE	000100	CHIPPEWA VALLEY VTAE DISTRICT

Parcel Total:	\$811.82
---------------	----------

LEGAL DESCRIPTION: T32 R03-W S18 NWSW	PARCEL NO: 18.32.3 W-10	CONTROL NO: 89947
---------------------------------------	-------------------------	-------------------

43.69	\$58,007.06	0.84218343	\$48,852.59	
-------	-------------	------------	-------------	--

0	\$0.00	STAT	999999	STATE OF WISCONSIN
0.00717520	\$350.53	CNTY	60	TAYLOR COUNTY
0.00206120	\$100.69	MUNI	60008	TOWN OF CLEVELAND
0.00819180	\$400.19	REG	602135	SCH D OF GILMAN
0.00071260	\$34.81	VTAE	000100	CHIPPEWA VALLEY VTAE DISTRICT

Parcel Total:	\$886.22
---------------	----------



# State of Wisconsin / Department of Natural Resources

Tony Evers , Governor

, Secretary

2/5/2025

## Chapter 70.114 - Aids Payment Worksheet For Tax Year 2024(Payment Year 2025) - Payment Due January 31, 2025

6084 of 7093

File Number Total: \$4,262.01

FILE NO: WM 60170 \*

DATE OF PURCHASE: 07/17/2012

GRANTOR: David P. & Jean M. Augsburg

LEGAL DESCRIPTION: T32 R03-W S19 NWSW

PARCEL NO: 008-00233-0000

CONTROL NO: 124559

43.01 \$39,444.35 0.84218343 \$33,219.38

0 \$0.00 STAT 999999 STATE OF WISCONSIN

0.00717520 \$238.36 CNTY 60 TAYLOR COUNTY

0.00206120 \$68.47 MUNI 60008 TOWN OF CLEVELAND

0.00819180 \$272.13 REG 602135 SCH D OF GILMAN

0.00071260 \$23.67 VTAE 000100 CHIPPEWA VALLEY VTAE DISTRICT

Parcel Total: \$602.63

LEGAL DESCRIPTION: T32 R03-W S19 NESW

PARCEL NO: 008-00232-0000

CONTROL NO: 124560

40 \$67,702.99 0.84218343 \$57,018.34

0 \$0.00 STAT 999999 STATE OF WISCONSIN

0.00717520 \$409.12 CNTY 60 TAYLOR COUNTY

0.00206120 \$117.52 MUNI 60008 TOWN OF CLEVELAND

0.00819180 \$467.08 REG 602135 SCH D OF GILMAN

0.00071260 \$40.63 VTAE 000100 CHIPPEWA VALLEY VTAE DISTRICT

Parcel Total: \$1,034.35





# State of Wisconsin / Department of Natural Resources

Tony Evers , Governor

, Secretary

2/5/2025

## Chapter 70.114 - Aids Payment Worksheet For Tax Year 2024(Payment Year 2025) - Payment Due January 31, 2025

6085 of 7093

LEGAL DESCRIPTION: T32 R03-W S19 SWSW	PARCEL NO: 008-00234-0000	CONTROL NO: 124561
---------------------------------------	---------------------------	--------------------

42.54	\$11,854.86	0.84218343	\$9,983.97
-------	-------------	------------	------------

0	\$0.00	STAT	999999	STATE OF WISCONSIN
0.00717520	\$71.64	CNTY	60	TAYLOR COUNTY
0.00206120	\$20.58	MUNI	60008	TOWN OF CLEVELAND
0.00819180	\$81.79	REG	602135	SCH D OF GILMAN
0.00071260	\$7.11	VTAE	000100	CHIPPEWA VALLEY VTAE DISTRICT

Parcel Total:	\$181.12
---------------	----------

LEGAL DESCRIPTION: T32 R03-W S19 SESW	PARCEL NO: 008-00235-0000	CONTROL NO: 124562
---------------------------------------	---------------------------	--------------------

40	\$6,358.52	0.84218343	\$5,355.04
----	------------	------------	------------

0	\$0.00	STAT	999999	STATE OF WISCONSIN
0.00717520	\$38.42	CNTY	60	TAYLOR COUNTY
0.00206120	\$11.04	MUNI	60008	TOWN OF CLEVELAND
0.00819180	\$43.87	REG	602135	SCH D OF GILMAN
0.00071260	\$3.82	VTAE	000100	CHIPPEWA VALLEY VTAE DISTRICT

Parcel Total:	\$97.15
---------------	---------

File Number Total:	\$1,915.25
--------------------	------------

Municipality Total:	\$6,177.26
---------------------	------------



# State of Wisconsin / Department of Natural Resources

Tony Evers , Governor

, Secretary

2/5/2025

## Chapter 70.114 - Aids Payment Worksheet For Tax Year 2024(Payment Year 2025) - Payment Due January 31, 2025

6086 of 7093

DETAIL FOR TOWN OF GREENWOOD, TAYLOR COUNTY

Acres	Est. Adjust. Purch. Price	Level of Assessment	Adjusted Local Value	Net Gen. Tax Rate	Calc. Aid Pay Amount	Taxing Jurisdiction Type	Code	Description
FILE NO: FI 2657 *			DATE OF PURCHASE: 10/06/2000			GRANTOR: GAIL R ASMUS		
LEGAL DESCRIPTION: T32 R03-E S29 E1/2 OF NWNE				PARCEL NO: 29-32-3E-2-2		CONTROL NO: 84891		
20	\$32,642.51	0.88686184	\$28,949.40	0	\$0.00	STAT	999999	STATE OF WISCONSIN
				0.00697010	\$201.78	CNTY	60	TAYLOR COUNTY
				0.00124410	\$36.02	MUNI	60016	TOWN OF GREENWOOD
				0.00722530	\$209.17	REG	604795	SCH D OF RIB LAKE
				0.001126	\$32.60	VTAE	001500	NORTH CENTRAL VTAE DISTRICT
<b>Parcel Total:</b>					<b>\$479.57</b>			

LEGAL DESCRIPTION: T32 R03-E S29 SENW				PARCEL NO: 29-32-3E-8		CONTROL NO: 84892		
40	\$37,538.72	0.88686184	\$33,291.66	0	\$0.00	STAT	999999	STATE OF WISCONSIN
				0.00697010	\$232.05	CNTY	60	TAYLOR COUNTY
				0.00124410	\$41.42	MUNI	60016	TOWN OF GREENWOOD
				0.00722530	\$240.54	REG	604795	SCH D OF RIB LAKE
				0.001126	\$37.49	VTAE	001500	NORTH CENTRAL VTAE DISTRICT
<b>Parcel Total:</b>					<b>\$551.50</b>			



# State of Wisconsin / Department of Natural Resources

Tony Evers , Governor

, Secretary

2/5/2025

## Chapter 70.114 - Aids Payment Worksheet For Tax Year 2024(Payment Year 2025) - Payment Due January 31, 2025

6087 of 7093

LEGAL DESCRIPTION: T32 R03-E S29 PT OF SWNW	PARCEL NO: 29-32-3E-7-1	CONTROL NO: 84893
---	-------------------------	-------------------

36	\$33,187.24	0.88686184	\$29,432.50
----	-------------	------------	-------------

0	\$0.00	STAT	999999	STATE OF WISCONSIN
0.00697010	\$205.15	CNTY	60	TAYLOR COUNTY
0.00124410	\$36.62	MUNI	60016	TOWN OF GREENWOOD
0.00722530	\$212.66	REG	604795	SCH D OF RIB LAKE
0.001126	\$33.14	VTAE	001500	NORTH CENTRAL VTAE DISTRICT

Parcel Total:	\$487.57
---------------	----------

LEGAL DESCRIPTION: T32 R03-E S29 SWNE	PARCEL NO: 29-32-3E-3	CONTROL NO: 84894
---------------------------------------	-----------------------	-------------------

40	\$59,572.50	0.88686184	\$52,832.58
----	-------------	------------	-------------

0	\$0.00	STAT	999999	STATE OF WISCONSIN
0.00697010	\$368.25	CNTY	60	TAYLOR COUNTY
0.00124410	\$65.73	MUNI	60016	TOWN OF GREENWOOD
0.00722530	\$381.73	REG	604795	SCH D OF RIB LAKE
0.001126	\$59.49	VTAE	001500	NORTH CENTRAL VTAE DISTRICT

Parcel Total:	\$875.20
---------------	----------

File Number Total:	\$2,393.84
--------------------	------------



# State of Wisconsin / Department of Natural Resources

Tony Evers , Governor

, Secretary

2/5/2025

## Chapter 70.114 - Aids Payment Worksheet For Tax Year 2024(Payment Year 2025) - Payment Due January 31, 2025

6088 of 7093

FILE NO: FM 10042 *				DATE OF PURCHASE: 08/11/2009				GRANTOR: William P Brashear			
LEGAL DESCRIPTION: T32 R03-E S29 PT OF NENE				PARCEL NO: Part of 016-00839-0000				CONTROL NO: 105583			
30	\$77,797.06	0.88686184	\$68,995.25								
				0	\$0.00	STAT	999999	STATE OF WISCONSIN			
				0.00697010	\$480.91	CNTY	60	TAYLOR COUNTY			
				0.00124410	\$85.84	MUNI	60016	TOWN OF GREENWOOD			
				0.00722530	\$498.51	REG	604795	SCH D OF RIB LAKE			
				0.001126	\$77.69	VTAE	001500	NORTH CENTRAL VTAE DISTRICT			
Parcel Total:					\$1,142.95						

LEGAL DESCRIPTION: T32 R03-E S29 PT OF SENE				PARCEL NO: 016-00842-0001				CONTROL NO: 105584			
20.12	\$52,175.89	0.88686184	\$46,272.81								
				0	\$0.00	STAT	999999	STATE OF WISCONSIN			
				0.00697010	\$322.53	CNTY	60	TAYLOR COUNTY			
				0.00124410	\$57.57	MUNI	60016	TOWN OF GREENWOOD			
				0.00722530	\$334.33	REG	604795	SCH D OF RIB LAKE			
				0.001126	\$52.10	VTAE	001500	NORTH CENTRAL VTAE DISTRICT			
Parcel Total:					\$766.53						

File Number Total:					\$1,909.48						
--------------------	--	--	--	--	------------	--	--	--	--	--	--

Municipality Total:					\$4,303.32						
---------------------	--	--	--	--	------------	--	--	--	--	--	--



# State of Wisconsin / Department of Natural Resources

Tony Evers , Governor

, Secretary

2/5/2025

## Chapter 70.114 - Aids Payment Worksheet For Tax Year 2024(Payment Year 2025) - Payment Due January 31, 2025

6089 of 7093

DETAIL FOR TOWN OF MAPLEHURST, TAYLOR COUNTY

Acres	Est. Adjust. Purch. Price	Level of Assessment	Adjusted Local Value	Net Gen. Tax Rate	Calc. Aid Pay Amount	Taxing Jurisdiction Type	Code	Description
FILE NO: NA 766 *			DATE OF PURCHASE: 11/30/2001			GRANTOR: JOSEPH PAWELKO		
LEGAL DESCRIPTION: T30 R02-W S06 PT OF NWSW				PARCEL NO: 6.30.2W-10		CONTROL NO: 86490		
30.57	\$287,738.38	0.80865576	\$232,681.30					
				0	\$0.00	STAT	999999	STATE OF WISCONSIN
				0.00787880	\$1,833.24	CNTY	60	TAYLOR COUNTY
				0.00229430	\$533.84	MUNI	60028	TOWN OF MAPLEHURST
				0.008995	\$2,092.97	REG	602135	SCH D OF GILMAN
				0.00078240	\$182.06	VTAE	000100	CHIPPEWA VALLEY VTAE DISTRICT
<b>Parcel Total:</b>					<b>\$4,642.11</b>			

LEGAL DESCRIPTION: T30 R02-W S06 NESW				PARCEL NO: 6.30.2W-9		CONTROL NO: 86491		
40	\$274,038.40	0.80865576	\$221,602.73					
				0	\$0.00	STAT	999999	STATE OF WISCONSIN
				0.00787880	\$1,745.95	CNTY	60	TAYLOR COUNTY
				0.00229430	\$508.43	MUNI	60028	TOWN OF MAPLEHURST
				0.008995	\$1,993.32	REG	602135	SCH D OF GILMAN
				0.00078240	\$173.39	VTAE	000100	CHIPPEWA VALLEY VTAE DISTRICT
<b>Parcel Total:</b>					<b>\$4,421.09</b>			



# State of Wisconsin / Department of Natural Resources

Tony Evers , Governor

, Secretary

2/5/2025

## Chapter 70.114 - Aids Payment Worksheet For Tax Year 2024(Payment Year 2025) - Payment Due January 31, 2025

6090 of 7093

LEGAL DESCRIPTION: T30 R02-W S06 PT OF SWSW                      PARCEL NO: 6.30.2W-11                      CONTROL NO: 86492

26.93      \$197,696.58      0.80865576      \$159,868.48

0                      \$0.00      STAT      999999      STATE OF WISCONSIN

0.00787880                      \$1,259.56      CNTY      60                      TAYLOR COUNTY

0.00229430                      \$366.79      MUNI      60028                      TOWN OF MAPLEHURST

0.008995                      \$1,438.02      REG      602135                      SCH D OF GILMAN

0.00078240                      \$125.09      VTAE      000100                      CHIPPEWA VALLEY VTAE DISTRICT

Parcel Total:                      \$3,189.46

File Number Total:                      \$12,252.66

Municipality Total:                      \$12,252.66



# State of Wisconsin / Department of Natural Resources

Tony Evers , Governor

, Secretary

2/5/2025

## Chapter 70.114 - Aids Payment Worksheet For Tax Year 2024(Payment Year 2025) - Payment Due January 31, 2025

6091 of 7093

DETAIL FOR TOWN OF MCKINLEY, TAYLOR COUNTY

Acres	Est. Adjust. Purch. Price	Level of Assessment	Adjusted Local Value	Net Gen. Tax Rate	Calc. Aid Pay Amount	Type	Code	----- Taxing Jurisdiction ----- Description
FILE NO: WM 60181 *			DATE OF PURCHASE: 09/05/2012			GRANTOR: Richard A. & Fern Johnson		
LEGAL DESCRIPTION: T33 R04-W S27 SESE				PARCEL NO: 030-00586-0000		CONTROL NO: 125114		
35.8	\$20,205.21	0.89740392	\$18,132.23					
				0	\$0.00	STAT	999999	STATE OF WISCONSIN
				0.006938	\$125.80	CNTY	60	TAYLOR COUNTY
				0.00103760	\$18.81	MUNI	60030	TOWN OF MCKINLEY
				0.00792090	\$143.62	REG	602135	SCH D OF GILMAN
				0.00068910	\$12.49	VTAE	000100	CHIPPEWA VALLEY VTAE DISTRICT
Parcel Total:					\$300.72			
File Number Total:					\$300.72			
Municipality Total:					\$300.72			



# State of Wisconsin / Department of Natural Resources

Tony Evers , Governor

, Secretary

2/5/2025

## Chapter 70.114 - Aids Payment Worksheet For Tax Year 2024(Payment Year 2025) - Payment Due January 31, 2025

6092 of 7093

DETAIL FOR TOWN OF PERSHING, TAYLOR COUNTY

Acres	Est. Adjust. Purch. Price	Level of Assessment	Adjusted Local Value	Net Gen. Tax Rate	Calc. Aid Pay Amount	Taxing Jurisdiction Type	Code	Description
FILE NO: W 1449 *			DATE OF PURCHASE: 02/21/2002			GRANTOR: DOUGLAS D WEBSTER		
LEGAL DESCRIPTION: T32 R04-W S26 SWNE				PARCEL NO: 26.32.4W-3		CONTROL NO: 87012		
40	\$22,613.49	0.90387405	\$20,439.74	0	\$0.00	STAT	999999	STATE OF WISCONSIN
				0.00668330	\$136.60	CNTY	60	TAYLOR COUNTY
				0.00193960	\$39.65	MUNI	60036	TOWN OF PERSHING
				0.00763010	\$155.96	REG	602135	SCH D OF GILMAN
				0.00066380	\$13.57	VTAE	000100	CHIPPEWA VALLEY VTAE DISTRICT
<b>Parcel Total:</b>					<b>\$345.78</b>			

LEGAL DESCRIPTION: T32 R04-W S26 NWSE				PARCEL NO: 26.32.4W-14		CONTROL NO: 87013		
40	\$18,179.33	0.90387405	\$16,431.82	0	\$0.00	STAT	999999	STATE OF WISCONSIN
				0.00668330	\$109.82	CNTY	60	TAYLOR COUNTY
				0.00193960	\$31.87	MUNI	60036	TOWN OF PERSHING
				0.00763010	\$125.38	REG	602135	SCH D OF GILMAN
				0.00066380	\$10.91	VTAE	000100	CHIPPEWA VALLEY VTAE DISTRICT
<b>Parcel Total:</b>					<b>\$277.98</b>			





# State of Wisconsin / Department of Natural Resources

Tony Evers , Governor

, Secretary

2/5/2025

## Chapter 70.114 - Aids Payment Worksheet For Tax Year 2024(Payment Year 2025) - Payment Due January 31, 2025

6093 of 7093

LEGAL DESCRIPTION: T32 R04-W S26 SWSE	PARCEL NO: 26.32.4W-15	CONTROL NO: 87014
---------------------------------------	------------------------	-------------------

40	\$82,917.33	0.90387405	\$74,946.82	
----	-------------	------------	-------------	--

0	\$0.00	STAT	999999	STATE OF WISCONSIN
---	--------	------	--------	--------------------

0.00668330	\$500.89	CNTY	60	TAYLOR COUNTY
------------	----------	------	----	---------------

0.00193960	\$145.37	MUNI	60036	TOWN OF PERSHING
------------	----------	------	-------	------------------

0.00763010	\$571.86	REG	602135	SCH D OF GILMAN
------------	----------	-----	--------	-----------------

0.00066380	\$49.75	VTAE	000100	CHIPPEWA VALLEY VTAE DISTRICT
------------	---------	------	--------	-------------------------------

Parcel Total:	\$1,267.87
---------------	------------

File Number Total:	\$1,891.63
--------------------	------------

FILE NO: W 1686 *	DATE OF PURCHASE: 10/10/2006	GRANTOR: GARY A SHILTS
-------------------	------------------------------	------------------------

LEGAL DESCRIPTION: T32 R04-W S35 NWNE	PARCEL NO: 036-00633-0000	CONTROL NO: 96894
---------------------------------------	---------------------------	-------------------

40	\$65,779.22	0.90387405	\$59,456.13	
----	-------------	------------	-------------	--

0	\$0.00	STAT	999999	STATE OF WISCONSIN
---	--------	------	--------	--------------------

0.00668330	\$397.36	CNTY	60	TAYLOR COUNTY
------------	----------	------	----	---------------

0.00193960	\$115.32	MUNI	60036	TOWN OF PERSHING
------------	----------	------	-------	------------------

0.00763010	\$453.66	REG	602135	SCH D OF GILMAN
------------	----------	-----	--------	-----------------

0.00066380	\$39.46	VTAE	000100	CHIPPEWA VALLEY VTAE DISTRICT
------------	---------	------	--------	-------------------------------

Parcel Total:	\$1,005.80
---------------	------------



# State of Wisconsin / Department of Natural Resources

Tony Evers , Governor

, Secretary

2/5/2025

## Chapter 70.114 - Aids Payment Worksheet For Tax Year 2024(Payment Year 2025) - Payment Due January 31, 2025

6094 of 7093

LEGAL DESCRIPTION: T32 R04-W S35 NENW	PARCEL NO: 036-00636-0000	CONTROL NO: 96895
---------------------------------------	---------------------------	-------------------

40	\$69,241.94	0.90387405	\$62,586.00
----	-------------	------------	-------------

0	\$0.00	STAT	999999	STATE OF WISCONSIN
0.00668330	\$418.28	CNTY	60	TAYLOR COUNTY
0.00193960	\$121.39	MUNI	60036	TOWN OF PERSHING
0.00763010	\$477.54	REG	602135	SCH D OF GILMAN
0.00066380	\$41.54	VTAE	000100	CHIPPEWA VALLEY VTAE DISTRICT

Parcel Total:	\$1,058.75
---------------	------------

LEGAL DESCRIPTION: T32 R04-W S35 PT OF NENE	PARCEL NO: 36-632-0001	CONTROL NO: 96896
---	------------------------	-------------------

1	\$6,058.02	0.90387405	\$5,475.69
---	------------	------------	------------

0	\$0.00	STAT	999999	STATE OF WISCONSIN
0.00668330	\$36.60	CNTY	60	TAYLOR COUNTY
0.00193960	\$10.62	MUNI	60036	TOWN OF PERSHING
0.00763010	\$41.78	REG	602135	SCH D OF GILMAN
0.00066380	\$3.63	VTAE	000100	CHIPPEWA VALLEY VTAE DISTRICT

Parcel Total:	\$92.63
---------------	---------

File Number Total:	\$2,157.18
--------------------	------------



# State of Wisconsin / Department of Natural Resources

Tony Evers , Governor

, Secretary

2/5/2025

## Chapter 70.114 - Aids Payment Worksheet For Tax Year 2024(Payment Year 2025) - Payment Due January 31, 2025

6095 of 7093

FILE NO: WM 60003 *				DATE OF PURCHASE: 09/18/2008				GRANTOR: Estate Of Anne J. Horvath			
LEGAL DESCRIPTION: T32 R04-W S13 NESE				PARCEL NO: 036-00229-0000				CONTROL NO: 100000			
40	\$82,720.42	0.90387405	\$74,768.84								
				0	\$0.00	STAT	999999	STATE OF WISCONSIN			
				0.00668330	\$499.70	CNTY	60	TAYLOR COUNTY			
				0.00193960	\$145.02	MUNI	60036	TOWN OF PERSHING			
				0.00763010	\$570.50	REG	602135	SCH D OF GILMAN			
				0.00066380	\$49.63	VTAE	000100	CHIPPEWA VALLEY VTAE DISTRICT			
Parcel Total:					\$1,264.85						

LEGAL DESCRIPTION: T32 R04-W S13 SENE				PARCEL NO: 036-00218-0000				CONTROL NO: 100001			
40	\$32,610.93	0.90387405	\$29,476.17								
				0	\$0.00	STAT	999999	STATE OF WISCONSIN			
				0.00668330	\$197.00	CNTY	60	TAYLOR COUNTY			
				0.00193960	\$57.17	MUNI	60036	TOWN OF PERSHING			
				0.00763010	\$224.91	REG	602135	SCH D OF GILMAN			
				0.00066380	\$19.57	VTAE	000100	CHIPPEWA VALLEY VTAE DISTRICT			
Parcel Total:					\$498.65						

File Number Total:					\$1,763.50						
--------------------	--	--	--	--	------------	--	--	--	--	--	--



# State of Wisconsin / Department of Natural Resources

Tony Evers , Governor

, Secretary

2/5/2025

## Chapter 70.114 - Aids Payment Worksheet For Tax Year 2024(Payment Year 2025) - Payment Due January 31, 2025

6096 of 7093

FILE NO: WM 60031 *				DATE OF PURCHASE: 07/31/2009				GRANTOR: Charles L. & Dorothy J. Bir			
LEGAL DESCRIPTION: T32 R04-W S02 SWSW				PARCEL NO: 036-00027-0000				CONTROL NO: 104460			
40	\$77,899.02	0.90387405	\$70,410.90								
				0	\$0.00	STAT	999999	STATE OF WISCONSIN			
				0.00668330	\$470.58	CNTY	60	TAYLOR COUNTY			
				0.00193960	\$136.57	MUNI	60036	TOWN OF PERSHING			
				0.00763010	\$537.25	REG	602135	SCH D OF GILMAN			
				0.00066380	\$46.74	VTAE	000100	CHIPPEWA VALLEY VTAE DISTRICT			
Parcel Total:					\$1,191.14						

LEGAL DESCRIPTION: T32 R04-W S03 PT OF SWSE				PARCEL NO: Part of 036-00048-0000				CONTROL NO: 104461			
30	\$58,424.27	0.90387405	\$52,808.18								
				0	\$0.00	STAT	999999	STATE OF WISCONSIN			
				0.00668330	\$352.93	CNTY	60	TAYLOR COUNTY			
				0.00193960	\$102.43	MUNI	60036	TOWN OF PERSHING			
				0.00763010	\$402.93	REG	602135	SCH D OF GILMAN			
				0.00066380	\$35.05	VTAE	000100	CHIPPEWA VALLEY VTAE DISTRICT			
Parcel Total:					\$893.34						



# State of Wisconsin / Department of Natural Resources

Tony Evers , Governor

, Secretary

2/5/2025

## Chapter 70.114 - Aids Payment Worksheet For Tax Year 2024(Payment Year 2025) - Payment Due January 31, 2025

6097 of 7093

LEGAL DESCRIPTION: T32 R04-W S03 SESE	PARCEL NO: 036-00049-0000	CONTROL NO: 104462
---------------------------------------	---------------------------	--------------------

40	\$77,899.02	0.90387405	\$70,410.90	
----	-------------	------------	-------------	--

0	\$0.00	STAT	999999	STATE OF WISCONSIN
0.00668330	\$470.58	CNTY	60	TAYLOR COUNTY
0.00193960	\$136.57	MUNI	60036	TOWN OF PERSHING
0.00763010	\$537.25	REG	602135	SCH D OF GILMAN
0.00066380	\$46.74	VTAE	000100	CHIPPEWA VALLEY VTAE DISTRICT

Parcel Total:	\$1,191.14
---------------	------------

LEGAL DESCRIPTION: T32 R04-W S10 NENE	PARCEL NO: 036-00166-0000	CONTROL NO: 104463
---------------------------------------	---------------------------	--------------------

41.14	\$80,119.15	0.90387405	\$72,417.62	
-------	-------------	------------	-------------	--

0	\$0.00	STAT	999999	STATE OF WISCONSIN
0.00668330	\$483.99	CNTY	60	TAYLOR COUNTY
0.00193960	\$140.46	MUNI	60036	TOWN OF PERSHING
0.00763010	\$552.56	REG	602135	SCH D OF GILMAN
0.00066380	\$48.07	VTAE	000100	CHIPPEWA VALLEY VTAE DISTRICT

Parcel Total:	\$1,225.08
---------------	------------

LEGAL DESCRIPTION: T32 R04-W S10 PT OF SWNE	PARCEL NO: 036-00168-0000	CONTROL NO: 104464
---	---------------------------	--------------------

29.78	\$57,995.82	0.90387405	\$52,420.92	
-------	-------------	------------	-------------	--

0	\$0.00	STAT	999999	STATE OF WISCONSIN
0.00668330	\$350.34	CNTY	60	TAYLOR COUNTY
0.00193960	\$101.68	MUNI	60036	TOWN OF PERSHING
0.00763010	\$399.98	REG	602135	SCH D OF GILMAN
0.00066380	\$34.79	VTAE	000100	CHIPPEWA VALLEY VTAE DISTRICT

Parcel Total:	\$886.79
---------------	----------



# State of Wisconsin / Department of Natural Resources

Tony Evers , Governor

, Secretary

2/5/2025

## Chapter 70.114 - Aids Payment Worksheet For Tax Year 2024(Payment Year 2025) - Payment Due January 31, 2025

6098 of 7093

LEGAL DESCRIPTION: T32 R04-W S10 SENE				PARCEL NO: 036-00169-0000				CONTROL NO: 104465	
40.37	\$78,619.59	0.90387405	\$71,062.21						
				0	\$0.00	STAT	999999	STATE OF WISCONSIN	
				0.00668330	\$474.93	CNTY	60	TAYLOR COUNTY	
				0.00193960	\$137.83	MUNI	60036	TOWN OF PERSHING	
				0.00763010	\$542.22	REG	602135	SCH D OF GILMAN	
				0.00066380	\$47.17	VTAE	000100	CHIPPEWA VALLEY VTAE DISTRICT	
Parcel Total:					\$1,202.15				

LEGAL DESCRIPTION: T32 R04-W S10 NENW				PARCEL NO: 036-00170-0000				CONTROL NO: 104466	
39.41	\$76,750.01	0.90387405	\$69,372.34						
				0	\$0.00	STAT	999999	STATE OF WISCONSIN	
				0.00668330	\$463.63	CNTY	60	TAYLOR COUNTY	
				0.00193960	\$134.56	MUNI	60036	TOWN OF PERSHING	
				0.00763010	\$529.32	REG	602135	SCH D OF GILMAN	
				0.00066380	\$46.05	VTAE	000100	CHIPPEWA VALLEY VTAE DISTRICT	
Parcel Total:					\$1,173.56				

LEGAL DESCRIPTION: T32 R04-W S10 SESW				PARCEL NO: 036-00178-0000				CONTROL NO: 104467	
38.79	\$75,542.58	0.90387405	\$68,280.98						
				0	\$0.00	STAT	999999	STATE OF WISCONSIN	
				0.00668330	\$456.34	CNTY	60	TAYLOR COUNTY	
				0.00193960	\$132.44	MUNI	60036	TOWN OF PERSHING	
				0.00763010	\$520.99	REG	602135	SCH D OF GILMAN	
				0.00066380	\$45.32	VTAE	000100	CHIPPEWA VALLEY VTAE DISTRICT	
Parcel Total:					\$1,155.09				



# State of Wisconsin / Department of Natural Resources

Tony Evers , Governor

, Secretary

2/5/2025

## Chapter 70.114 - Aids Payment Worksheet For Tax Year 2024(Payment Year 2025) - Payment Due January 31, 2025

6099 of 7093

LEGAL DESCRIPTION: T32 R04-W S10 NESE				PARCEL NO: 036-00179-0000				CONTROL NO: 104468	
39.89	\$77,684.80	0.90387405	\$70,217.28	0	\$0.00	STAT	999999	STATE OF WISCONSIN	
				0.00668330	\$469.28	CNTY	60	TAYLOR COUNTY	
				0.00193960	\$136.19	MUNI	60036	TOWN OF PERSHING	
				0.00763010	\$535.77	REG	602135	SCH D OF GILMAN	
				0.00066380	\$46.61	VTAE	000100	CHIPPEWA VALLEY VTAE DISTRICT	
Parcel Total:				\$1,187.85					

LEGAL DESCRIPTION: T32 R04-W S10 NWSE				PARCEL NO: 036-00180-0000				CONTROL NO: 104469	
39.93	\$77,762.70	0.90387405	\$70,287.68	0	\$0.00	STAT	999999	STATE OF WISCONSIN	
				0.00668330	\$469.75	CNTY	60	TAYLOR COUNTY	
				0.00193960	\$136.33	MUNI	60036	TOWN OF PERSHING	
				0.00763010	\$536.31	REG	602135	SCH D OF GILMAN	
				0.00066380	\$46.65	VTAE	000100	CHIPPEWA VALLEY VTAE DISTRICT	
Parcel Total:				\$1,189.04					

LEGAL DESCRIPTION: T32 R04-W S10 SWSE				PARCEL NO: 036-00181-0000				CONTROL NO: 104470	
39.14	\$76,224.20	0.90387405	\$68,897.07	0	\$0.00	STAT	999999	STATE OF WISCONSIN	
				0.00668330	\$460.46	CNTY	60	TAYLOR COUNTY	
				0.00193960	\$133.63	MUNI	60036	TOWN OF PERSHING	
				0.00763010	\$525.69	REG	602135	SCH D OF GILMAN	
				0.00066380	\$45.73	VTAE	000100	CHIPPEWA VALLEY VTAE DISTRICT	
Parcel Total:				\$1,165.51					



# State of Wisconsin / Department of Natural Resources

Tony Evers , Governor

, Secretary

2/5/2025

## Chapter 70.114 - Aids Payment Worksheet For Tax Year 2024(Payment Year 2025) - Payment Due January 31, 2025

6100 of 7093

LEGAL DESCRIPTION: T32 R04-W S10 SESE				PARCEL NO: 036-00182-0000				CONTROL NO: 104471	
39.09	\$76,126.82	0.90387405	\$68,809.06	0	\$0.00	STAT	999999	STATE OF WISCONSIN	
				0.00668330	\$459.87	CNTY	60	TAYLOR COUNTY	
				0.00193960	\$133.46	MUNI	60036	TOWN OF PERSHING	
				0.00763010	\$525.02	REG	602135	SCH D OF GILMAN	
				0.00066380	\$45.67	VTAE	000100	CHIPPEWA VALLEY VTAE DISTRICT	
Parcel Total:				\$1,164.02					

LEGAL DESCRIPTION: T32 R04-W S11 SWNW				PARCEL NO: 036-00189-0000				CONTROL NO: 104472	
40	\$77,899.02	0.90387405	\$70,410.90	0	\$0.00	STAT	999999	STATE OF WISCONSIN	
				0.00668330	\$470.58	CNTY	60	TAYLOR COUNTY	
				0.00193960	\$136.57	MUNI	60036	TOWN OF PERSHING	
				0.00763010	\$537.25	REG	602135	SCH D OF GILMAN	
				0.00066380	\$46.74	VTAE	000100	CHIPPEWA VALLEY VTAE DISTRICT	
Parcel Total:				\$1,191.14					

LEGAL DESCRIPTION: T32 R04-W S11 NWSW				PARCEL NO: 036-00192-0000				CONTROL NO: 104473	
40	\$77,899.02	0.90387405	\$70,410.90	0	\$0.00	STAT	999999	STATE OF WISCONSIN	
				0.00668330	\$470.58	CNTY	60	TAYLOR COUNTY	
				0.00193960	\$136.57	MUNI	60036	TOWN OF PERSHING	
				0.00763010	\$537.25	REG	602135	SCH D OF GILMAN	
				0.00066380	\$46.74	VTAE	000100	CHIPPEWA VALLEY VTAE DISTRICT	
Parcel Total:				\$1,191.14					





# State of Wisconsin / Department of Natural Resources

Tony Evers , Governor

, Secretary

2/5/2025

## Chapter 70.114 - Aids Payment Worksheet For Tax Year 2024(Payment Year 2025) - Payment Due January 31, 2025

6101 of 7093

File Number Total: \$16,006.99

FILE NO: WM 60171 \*      DATE OF PURCHASE: 07/27/2012      GRANTOR: Frank Czahor, Jr., et al

LEGAL DESCRIPTION: T32 R04-W S26 SESW      PARCEL NO: 036-00477-0000      CONTROL NO: 124742

40      \$53,135.54      0.90387405      \$48,027.83

0      \$0.00      STAT      999999      STATE OF WISCONSIN

0.00668330      \$320.98      CNTY      60      TAYLOR COUNTY

0.00193960      \$93.16      MUNI      60036      TOWN OF PERSHING

0.00763010      \$366.46      REG      602135      SCH D OF GILMAN

0.00066380      \$31.88      VTAE      000100      CHIPPEWA VALLEY VTAE DISTRICT

Parcel Total: \$812.48

File Number Total: \$812.48

FILE NO: WM 60177 \*      DATE OF PURCHASE: 08/07/2012      GRANTOR: James L McIntire

LEGAL DESCRIPTION: T32 R04-W S10 NESW      PARCEL NO: 036-00175-0000      CONTROL NO: 125064

38.68      \$48,314.77      0.90387405      \$43,670.47

0      \$0.00      STAT      999999      STATE OF WISCONSIN

0.00668330      \$291.86      CNTY      60      TAYLOR COUNTY

0.00193960      \$84.70      MUNI      60036      TOWN OF PERSHING

0.00763010      \$333.21      REG      602135      SCH D OF GILMAN

0.00066380      \$28.99      VTAE      000100      CHIPPEWA VALLEY VTAE DISTRICT

Parcel Total: \$738.76

File Number Total: \$738.76



# State of Wisconsin / Department of Natural Resources

Tony Evers , Governor

, Secretary

2/5/2025

## Chapter 70.114 - Aids Payment Worksheet For Tax Year 2024(Payment Year 2025) - Payment Due January 31, 2025

6102 of 7093

FILE NO: WM 60180 *				DATE OF PURCHASE: 08/09/2012				GRANTOR: Bruce B. & Dorothy A. Henry			
LEGAL DESCRIPTION: T32 R04-W S04 NWSE				PARCEL NO: 036-00065-0000				CONTROL NO: 125087			
40	\$46,065.08	0.90387405	\$41,637.03								
				0	\$0.00	STAT	999999	STATE OF WISCONSIN			
				0.00668330	\$278.27	CNTY	60	TAYLOR COUNTY			
				0.00193960	\$80.76	MUNI	60036	TOWN OF PERSHING			
				0.00763010	\$317.70	REG	602135	SCH D OF GILMAN			
				0.00066380	\$27.64	VTAE	000100	CHIPPEWA VALLEY VTAE DISTRICT			
				Parcel Total:		\$704.37					

				File Number Total:		\$704.37					
--	--	--	--	--------------------	--	----------	--	--	--	--	--

FILE NO: WM 60229 *				DATE OF PURCHASE: 12/03/2013				GRANTOR: Timothy J Manske			
LEGAL DESCRIPTION: T32 R04-W S10 NWSW				PARCEL NO: 036-00176-0000				CONTROL NO: 127123			
38.49	\$53,519.87	0.90387405	\$48,375.22								
				0	\$0.00	STAT	999999	STATE OF WISCONSIN			
				0.00668330	\$323.31	CNTY	60	TAYLOR COUNTY			
				0.00193960	\$93.83	MUNI	60036	TOWN OF PERSHING			
				0.00763010	\$369.11	REG	602135	SCH D OF GILMAN			
				0.00066380	\$32.11	VTAE	000100	CHIPPEWA VALLEY VTAE DISTRICT			
				Parcel Total:		\$818.36					

				File Number Total:		\$818.36					
--	--	--	--	--------------------	--	----------	--	--	--	--	--

				Municipality Total:		\$24,893.27					
--	--	--	--	---------------------	--	-------------	--	--	--	--	--



# State of Wisconsin / Department of Natural Resources

Tony Evers , Governor

, Secretary

2/5/2025

## Chapter 70.114 - Aids Payment Worksheet For Tax Year 2024(Payment Year 2025) - Payment Due January 31, 2025

6103 of 7093

DETAIL FOR TOWN OF RIB LAKE, TAYLOR COUNTY

Acres	Est. Adjust. Purch. Price	Level of Assessment	Adjusted Local Value	Net Gen. Tax Rate	Calc. Aid Pay Amount	Taxing Jurisdiction Type	Code	Description
FILE NO: FI 2618 *			DATE OF PURCHASE: 07/01/1999			GRANTOR: SCOTT MARTINEK		
LEGAL DESCRIPTION: T33 R03-E S05 PTL1-CSM1181				PARCEL NO: 05.33.3E-GL4.3		CONTROL NO: 82090		
0.69	\$26,366.79	0.98312370	\$25,921.82					
				0	\$0.00	STAT	999999	STATE OF WISCONSIN
				0.00627850	\$162.75	CNTY	60	TAYLOR COUNTY
				0.00116790	\$30.27	MUNI	60038	TOWN OF RIB LAKE
				0.00650840	\$168.71	REG	604795	SCH D OF RIB LAKE
				0.00101420	\$26.29	VTAE	001500	NORTH CENTRAL VTAE DISTRICT
<b>Parcel Total:</b>					<b>\$388.02</b>			

LEGAL DESCRIPTION: T33 R03-E S05 PTL1-CSM1181				PARCEL NO: 085463		CONTROL NO: 85463		
2.05	\$67,997.82	0.98312370	\$66,850.27					
				0	\$0.00	STAT	999999	STATE OF WISCONSIN
				0.00627850	\$419.72	CNTY	60	TAYLOR COUNTY
				0.00116790	\$78.07	MUNI	60038	TOWN OF RIB LAKE
				0.00650840	\$435.09	REG	604795	SCH D OF RIB LAKE
				0.00101420	\$67.80	VTAE	001500	NORTH CENTRAL VTAE DISTRICT
<b>Parcel Total:</b>					<b>\$1,000.68</b>			

**File Number Total: \$1,388.70**

**Municipality Total: \$1,388.70**



# State of Wisconsin / Department of Natural Resources

Tony Evers , Governor

, Secretary

2/5/2025

## Chapter 70.114 - Aids Payment Worksheet For Tax Year 2024(Payment Year 2025) - Payment Due January 31, 2025

6104 of 7093

DETAIL FOR TOWN OF ROOSEVELT, TAYLOR COUNTY

Acres	Est. Adjust. Purch. Price	Level of Assessment	Adjusted Local Value	Net Gen. Tax Rate	Calc. Aid Pay Amount	Taxing Jurisdiction Type	Code	Description
FILE NO: NA 766 *			DATE OF PURCHASE: 11/30/2001			GRANTOR: JOSEPH PAWELKO		
LEGAL DESCRIPTION: T30 R03-W S01 PT OF SESW				PARCEL NO: 1.30.3W-12.1		CONTROL NO: 86486		
31.34	\$117,912.25	0.71004774	\$83,723.32					
				0	\$0.00	STAT	999999	STATE OF WISCONSIN
				0.00889110	\$744.39	CNTY	60	TAYLOR COUNTY
				0.00070510	\$59.03	MUNI	60040	TOWN OF ROOSEVELT
				0.01015070	\$849.85	REG	602135	SCH D OF GILMAN
				0.00088290	\$73.92	VTAE	000100	CHIPPEWA VALLEY VTAE DISTRICT
<b>Parcel Total:</b>					<b>\$1,727.19</b>			

LEGAL DESCRIPTION: T30 R03-W S01 PT OF NESE				PARCEL NO: 1.30.3W-13.1		CONTROL NO: 86487		
6.04	\$21,842.43	0.71004774	\$15,509.17					
				0	\$0.00	STAT	999999	STATE OF WISCONSIN
				0.00889110	\$137.89	CNTY	60	TAYLOR COUNTY
				0.00070510	\$10.94	MUNI	60040	TOWN OF ROOSEVELT
				0.01015070	\$157.43	REG	602135	SCH D OF GILMAN
				0.00088290	\$13.69	VTAE	000100	CHIPPEWA VALLEY VTAE DISTRICT
<b>Parcel Total:</b>					<b>\$319.95</b>			



# State of Wisconsin / Department of Natural Resources

Tony Evers , Governor

, Secretary

2/5/2025

## Chapter 70.114 - Aids Payment Worksheet For Tax Year 2024(Payment Year 2025) - Payment Due January 31, 2025

6105 of 7093

LEGAL DESCRIPTION: T30 R03-W S01 PT OF NWSE	PARCEL NO: 1.30.3W-14	CONTROL NO: 86488
---	-----------------------	-------------------

39.48	\$180,696.48	0.71004774	\$128,303.13
-------	--------------	------------	--------------

0	\$0.00	STAT	999999	STATE OF WISCONSIN
0.00889110	\$1,140.76	CNTY	60	TAYLOR COUNTY
0.00070510	\$90.47	MUNI	60040	TOWN OF ROOSEVELT
0.01015070	\$1,302.37	REG	602135	SCH D OF GILMAN
0.00088290	\$113.28	VTAE	000100	CHIPPEWA VALLEY VTAE DISTRICT

Parcel Total:	\$2,646.88
---------------	------------

LEGAL DESCRIPTION: T30 R03-W S01 PT OF SESE	PARCEL NO: 1.30.3W-16.1	CONTROL NO: 86489
---	-------------------------	-------------------

26.18	\$140,982.97	0.71004774	\$100,104.64
-------	--------------	------------	--------------

0	\$0.00	STAT	999999	STATE OF WISCONSIN
0.00889110	\$890.04	CNTY	60	TAYLOR COUNTY
0.00070510	\$70.58	MUNI	60040	TOWN OF ROOSEVELT
0.01015070	\$1,016.14	REG	602135	SCH D OF GILMAN
0.00088290	\$88.39	VTAE	000100	CHIPPEWA VALLEY VTAE DISTRICT

Parcel Total:	\$2,065.15
---------------	------------

File Number Total:	\$6,759.17
--------------------	------------

Municipality Total:	\$6,759.17
---------------------	------------



# State of Wisconsin / Department of Natural Resources

Tony Evers , Governor

, Secretary

2/5/2025

## Chapter 70.114 - Aids Payment Worksheet For Tax Year 2024(Payment Year 2025) - Payment Due January 31, 2025

6106 of 7093

DETAIL FOR CITY OF MEDFORD, TAYLOR COUNTY

Acres	Est. Adjust. Purch. Price	Level of Assessment	Adjusted Local Value	Net Gen. Tax Rate	Calc. Aid Pay Amount	Type	Code	----- Taxing Jurisdiction ----- Description
FILE NO: O 80030 *			DATE OF PURCHASE: 09/18/2014			GRANTOR: Harold J Miller		
LEGAL DESCRIPTION: T31 R01-E S26 Lot 1, CSM #2247				PARCEL NO: Pt. 251-01800-0100		CONTROL NO: 129431		
6.65	\$10,609.39	0.81756129	\$8,673.83					
				0	\$0.00	STAT	999999	STATE OF WISCONSIN
				0.00738920	\$64.09	CNTY	60	TAYLOR COUNTY
				0.00533520	\$46.28	MUNI	60251	CITY OF MEDFORD
				0.00698660	\$60.60	REG	603409	SCH D OF MEDFORD AREA
				0.00125730	\$10.91	VTAE	001500	NORTH CENTRAL VTAE DISTRICT
Parcel Total:					\$181.88			
File Number Total:					\$181.88			
Municipality Total:					\$181.88			



**State of Wisconsin / Department of Natural Resources**

Tony Evers , Governor

, Secretary

2/5/2025

**Chapter 70.114 - Aids Payment Worksheet For Tax Year 2024(Payment Year 2025) - Payment Due  
January 31, 2025**

6107 of 7093

DETAIL FOR TOWN OF ARCADIA, TREMPLEALEU COUNTY

Acres	Est. Adjust. Purch. Price	Level of Assessment	Adjusted Local Value	Net Gen. Tax Rate	Calc. Aid Pay Amount	----- Taxing Jurisdiction -----		
						Type	Code	Description
FILE NO: W 1260 *			DATE OF PURCHASE: 01/10/1997			GRANTOR: ROBERT L RIPPLEY, ET AL		
LEGAL DESCRIPTION: T20 R09-W S34 PT OF SWSW				PARCEL NO: 004-2193-0000		CONTROL NO: 77745		
1	\$1,190.87	0.68186961	\$812.02					
				0	\$0.00	STAT	999999	STATE OF WISCONSIN
				0.00732770	\$5.95	CNTY	61	TREMPLEALEU COUNTY
				0.00348920	\$2.83	MUNI	61004	TOWN OF ARCADIA
				0.00822090	\$6.68	REG	610154	SCH D OF ARCADIA
				0.00134660	\$1.09	VTAE	000200	WESTERN WISCONSIN VTAE DISTRICT
Parcel Total:					\$16.55			

File Number Total: \$16.55

FILE NO: WM 60655 *			DATE OF PURCHASE: 11/30/2020			GRANTOR: Helen M Davis		
LEGAL DESCRIPTION: T20 R09-W S33 PT OF SESE				PARCEL NO: 004-02178-0000		CONTROL NO: 139790		
1.82	\$1,844.76	0.68186961	\$1,257.88					
				0	\$0.00	STAT	999999	STATE OF WISCONSIN
				0.00732770	\$9.22	CNTY	61	TREMPLEALEU COUNTY
				0.00348920	\$4.39	MUNI	61004	TOWN OF ARCADIA
				0.00822090	\$10.34	REG	610154	SCH D OF ARCADIA
				0.00134660	\$1.69	VTAE	000200	WESTERN WISCONSIN VTAE DISTRICT
Parcel Total:					\$25.64			



# State of Wisconsin / Department of Natural Resources

Tony Evers , Governor

, Secretary

2/5/2025

## Chapter 70.114 - Aids Payment Worksheet For Tax Year 2024(Payment Year 2025) - Payment Due January 31, 2025

6108 of 7093

LEGAL DESCRIPTION: T20 R09-W S34 PT OF SWSW      PARCEL NO: 004-02194-0000, 004-02195-0000      CONTROL NO: 139791

7.25      \$2,750.78      0.68186961      \$1,875.67

0      \$0.00      STAT      999999      STATE OF WISCONSIN

0.00732770      \$13.74      CNTY      61      TREMPEALEAU COUNTY

0.00348920      \$6.54      MUNI      61004      TOWN OF ARCADIA

0.00822090      \$15.42      REG      610154      SCH D OF ARCADIA

0.00134660      \$2.53      VTAE      000200      WESTERN WISCONSIN VTAE DISTRICT

Parcel Total:      \$38.23

File Number Total:      \$63.87

Municipality Total:      \$80.42





# State of Wisconsin / Department of Natural Resources

Tony Evers , Governor

, Secretary

2/5/2025

## Chapter 70.114 - Aids Payment Worksheet For Tax Year 2024(Payment Year 2025) - Payment Due January 31, 2025

6109 of 7093

DETAIL FOR TOWN OF CALEDONIA, TREMPLEALEU COUNTY

Acres	Est. Adjust. Purch. Price	Level of Assessment	Adjusted Local Value	Net Gen. Tax Rate	Calc. Aid Pay Amount	----- Taxing Jurisdiction ----- Type	Code	Description
FILE NO: W 1605 *			DATE OF PURCHASE: 04/28/2005			GRANTOR: DONALD WILLEY TRUST OF 2001		
LEGAL DESCRIPTION: T18 R08-W S34 S1/2 OF SWSW				PARCEL NO: 008-00463-0000		CONTROL NO: 93730		
20	\$46,456.59	0.85700133	\$39,813.36	0	\$0.00	STAT	999999	STATE OF WISCONSIN
				0.00532010	\$211.81	CNTY	61	TREMPEALEAU COUNTY
				0.00070260	\$27.97	MUNI	61008	TOWN OF CALEDONIA
				0.00715150	\$284.73	REG	612009	SCH D OF GALESVILLE-ETTRICK
				0.00098730	\$39.31	VTAE	000200	WESTERN WISCONSIN VTAE DISTRICT
Parcel Total:					\$563.82			
File Number Total:					\$563.82			
Municipality Total:					\$563.82			



# State of Wisconsin / Department of Natural Resources

Tony Evers , Governor

, Secretary

2/5/2025

## Chapter 70.114 - Aids Payment Worksheet For Tax Year 2024(Payment Year 2025) - Payment Due January 31, 2025

6110 of 7093

DETAIL FOR TOWN OF CHIMNEY ROCK, TREMPEALEAU COUNTY

Acres	Est. Adjust. Purch. Price	Level of Assessment	Adjusted Local Value	Net Gen. Tax Rate	Calc. Aid Pay Amount	Taxing Jurisdiction Type	Code	Description
FILE NO: W 1092 *			DATE OF PURCHASE: 02/16/1994			GRANTOR: BARBARA MUEHLER		
LEGAL DESCRIPTION: T23 R09-W S21 NENW			PARCEL NO: 61-10-428-0000			CONTROL NO: 72115		
40	\$44,009.46	0.65551278	\$28,848.76					
				0	\$0.00	STAT	999999	STATE OF WISCONSIN
				0.00760820	\$219.49	CNTY	61	TREMPEALEAU COUNTY
				0.00451240	\$130.18	MUNI	61010	TOWN OF CHIMNEY ROCK
				0.009957	\$287.25	REG	611600	SCH D OF ELEVA-STRUM
				0.00096230	\$27.76	VTAE	000100	CHIPPEWA VALLEY VTAE DISTRICT
<b>Parcel Total:</b>					<b>\$664.68</b>			

LEGAL DESCRIPTION: T23 R09-W S21 PT OF SENW			PARCEL NO: 61-10-432-0000			CONTROL NO: 72116		
20	\$22,170.18	0.65551278	\$14,532.84					
				0	\$0.00	STAT	999999	STATE OF WISCONSIN
				0.00760820	\$110.57	CNTY	61	TREMPEALEAU COUNTY
				0.00451240	\$65.58	MUNI	61010	TOWN OF CHIMNEY ROCK
				0.009957	\$144.70	REG	611600	SCH D OF ELEVA-STRUM
				0.00096230	\$13.99	VTAE	000100	CHIPPEWA VALLEY VTAE DISTRICT
<b>Parcel Total:</b>					<b>\$334.84</b>			

<b>File Number Total:</b>	<b>\$999.52</b>
---------------------------	-----------------



# State of Wisconsin / Department of Natural Resources

Tony Evers , Governor

, Secretary

2/5/2025

## Chapter 70.114 - Aids Payment Worksheet For Tax Year 2024(Payment Year 2025) - Payment Due January 31, 2025

6111 of 7093

FILE NO: W 1116 *		DATE OF PURCHASE: 07/11/1994		GRANTOR: SCHLESSMYER, INC.	
LEGAL DESCRIPTION: T23 R09-W S21 NWNE		PARCEL NO: 61-10-423-0000		CONTROL NO: 73748	
40	\$40,700.48	0.65551278	\$26,679.68		
		0	\$0.00	STAT 999999	STATE OF WISCONSIN
		0.00760820	\$202.98	CNTY 61	TREMPEALEAU COUNTY
		0.00451240	\$120.39	MUNI 61010	TOWN OF CHIMNEY ROCK
		0.00960650	\$256.30	REG 612632	SCH D OF INDEPENDENCE
		0.00139810	\$37.30	VTAE 000200	WESTERN WISCONSIN VTAE DISTRICT
Parcel Total:			\$616.97		

LEGAL DESCRIPTION: T23 R09-W S21 SWNE		PARCEL NO: 61-10-424-0000		CONTROL NO: 73749	
40	\$39,343.80	0.65551278	\$25,790.36		
		0	\$0.00	STAT 999999	STATE OF WISCONSIN
		0.00760820	\$196.22	CNTY 61	TREMPEALEAU COUNTY
		0.00451240	\$116.38	MUNI 61010	TOWN OF CHIMNEY ROCK
		0.00960650	\$247.76	REG 612632	SCH D OF INDEPENDENCE
		0.00139810	\$36.06	VTAE 000200	WESTERN WISCONSIN VTAE DISTRICT
Parcel Total:			\$596.42		



# State of Wisconsin / Department of Natural Resources

Tony Evers , Governor

, Secretary

2/5/2025

## Chapter 70.114 - Aids Payment Worksheet For Tax Year 2024(Payment Year 2025) - Payment Due January 31, 2025

6112 of 7093

LEGAL DESCRIPTION: T23 R09-W S21 NESW	PARCEL NO: 61-10-433-0000	CONTROL NO: 73750
---------------------------------------	---------------------------	-------------------

40	\$35,273.75	0.65551278	\$23,122.39	
----	-------------	------------	-------------	--

	0	\$0.00	STAT	999999	STATE OF WISCONSIN
	0.00760820	\$175.92	CNTY	61	TREMPEALEAU COUNTY
	0.00451240	\$104.34	MUNI	61010	TOWN OF CHIMNEY ROCK
	0.00960650	\$222.13	REG	612632	SCH D OF INDEPENDENCE
	0.00139810	\$32.33	VTAE	000200	WESTERN WISCONSIN VTAE DISTRICT

Parcel Total:	\$534.72
---------------	----------

LEGAL DESCRIPTION: T23 R09-W S21 PT OF SENW	PARCEL NO: 61-10-431-0000	CONTROL NO: 73751
---	---------------------------	-------------------

20	\$20,350.24	0.65551278	\$13,339.84	
----	-------------	------------	-------------	--

	0	\$0.00	STAT	999999	STATE OF WISCONSIN
	0.00760820	\$101.49	CNTY	61	TREMPEALEAU COUNTY
	0.00451240	\$60.19	MUNI	61010	TOWN OF CHIMNEY ROCK
	0.00960650	\$128.15	REG	612632	SCH D OF INDEPENDENCE
	0.00139810	\$18.65	VTAE	000200	WESTERN WISCONSIN VTAE DISTRICT

Parcel Total:	\$308.48
---------------	----------

File Number Total:	\$2,056.59
--------------------	------------



# State of Wisconsin / Department of Natural Resources

Tony Evers , Governor

, Secretary

2/5/2025

## Chapter 70.114 - Aids Payment Worksheet For Tax Year 2024(Payment Year 2025) - Payment Due January 31, 2025

6113 of 7093

FILE NO: W 1310 *		DATE OF PURCHASE: 07/14/1998		GRANTOR: JAMES SCHLESSER	
LEGAL DESCRIPTION: T23 R09-W S20 NWNE		PARCEL NO: 61-10-403-0000		CONTROL NO: 80747	
40	\$85,122.79	0.65551278	\$55,799.08		
		0	\$0.00	STAT 999999	STATE OF WISCONSIN
		0.00760820	\$424.53	CNTY 61	TREMPEALEAU COUNTY
		0.00451240	\$251.79	MUNI 61010	TOWN OF CHIMNEY ROCK
		0.00960650	\$536.04	REG 612632	SCH D OF INDEPENDENCE
		0.00139810	\$78.01	VTAE 000200	WESTERN WISCONSIN VTAE DISTRICT
Parcel Total:			\$1,290.37		

LEGAL DESCRIPTION: T23 R09-W S20 SWNE		PARCEL NO: 61-10-404-0000		CONTROL NO: 80748	
40	\$100,019.28	0.65551278	\$65,563.92		
		0	\$0.00	STAT 999999	STATE OF WISCONSIN
		0.00760820	\$498.82	CNTY 61	TREMPEALEAU COUNTY
		0.00451240	\$295.85	MUNI 61010	TOWN OF CHIMNEY ROCK
		0.00960650	\$629.84	REG 612632	SCH D OF INDEPENDENCE
		0.00139810	\$91.66	VTAE 000200	WESTERN WISCONSIN VTAE DISTRICT
Parcel Total:			\$1,516.17		



# State of Wisconsin / Department of Natural Resources

Tony Evers , Governor

, Secretary

2/5/2025

## Chapter 70.114 - Aids Payment Worksheet For Tax Year 2024(Payment Year 2025) - Payment Due January 31, 2025

6114 of 7093

LEGAL DESCRIPTION: T23 R09-W S20 NESW	PARCEL NO: 61-10-410-0000	CONTROL NO: 80749
---------------------------------------	---------------------------	-------------------

40	\$78,738.58	0.65551278	\$51,614.15	
----	-------------	------------	-------------	--

0	\$0.00	STAT	999999	STATE OF WISCONSIN
0.00760820	\$392.69	CNTY	61	TREMPEALEAU COUNTY
0.00451240	\$232.90	MUNI	61010	TOWN OF CHIMNEY ROCK
0.00960650	\$495.83	REG	612632	SCH D OF INDEPENDENCE
0.00139810	\$72.16	VTAE	000200	WESTERN WISCONSIN VTAE DISTRICT

Parcel Total:	\$1,193.58
---------------	------------

LEGAL DESCRIPTION: T23 R09-W S20 SESW	PARCEL NO: 61-10-414-0000	CONTROL NO: 80750
---------------------------------------	---------------------------	-------------------

40	\$4,256.14	0.65551278	\$2,789.95	
----	------------	------------	------------	--

0	\$0.00	STAT	999999	STATE OF WISCONSIN
0.00760820	\$21.23	CNTY	61	TREMPEALEAU COUNTY
0.00451240	\$12.59	MUNI	61010	TOWN OF CHIMNEY ROCK
0.00960650	\$26.80	REG	612632	SCH D OF INDEPENDENCE
0.00139810	\$3.90	VTAE	000200	WESTERN WISCONSIN VTAE DISTRICT

Parcel Total:	\$64.52
---------------	---------

LEGAL DESCRIPTION: T23 R09-W S20 NWSE	PARCEL NO: 61-10-416-0000	CONTROL NO: 80751
---------------------------------------	---------------------------	-------------------

40	\$72,354.37	0.65551278	\$47,429.22	
----	-------------	------------	-------------	--

0	\$0.00	STAT	999999	STATE OF WISCONSIN
0.00760820	\$360.85	CNTY	61	TREMPEALEAU COUNTY
0.00451240	\$214.02	MUNI	61010	TOWN OF CHIMNEY ROCK
0.00960650	\$455.63	REG	612632	SCH D OF INDEPENDENCE
0.00139810	\$66.31	VTAE	000200	WESTERN WISCONSIN VTAE DISTRICT

Parcel Total:	\$1,096.81
---------------	------------



# State of Wisconsin / Department of Natural Resources

Tony Evers , Governor

, Secretary

2/5/2025

## Chapter 70.114 - Aids Payment Worksheet For Tax Year 2024(Payment Year 2025) - Payment Due January 31, 2025

6115 of 7093

File Number Total: \$5,161.45

FILE NO: W 1408 \*

DATE OF PURCHASE: 06/25/2002

GRANTOR: THE CONSERVATION FUND

LEGAL DESCRIPTION: T23 R09-W S16 SWSW

PARCEL NO: 10-336-0

CONTROL NO: 87201

40 \$83,649.59 0.65551278 \$54,833.38

0 \$0.00 STAT 999999 STATE OF WISCONSIN

0.00760820 \$417.18 CNTY 61 TREMPEALEAU COUNTY

0.00451240 \$247.43 MUNI 61010 TOWN OF CHIMNEY ROCK

0.009957 \$545.97 REG 611600 SCH D OF ELEVA-STRUM

0.00096230 \$52.77 VTAE 000100 CHIPPEWA VALLEY VTAE DISTRICT

Parcel Total: \$1,263.35

LEGAL DESCRIPTION: T23 R09-W S17 SESE

PARCEL NO: 10-362-0

CONTROL NO: 87202

40 \$50,099.00 0.65551278 \$32,840.54

0 \$0.00 STAT 999999 STATE OF WISCONSIN

0.00760820 \$249.86 CNTY 61 TREMPEALEAU COUNTY

0.00451240 \$148.19 MUNI 61010 TOWN OF CHIMNEY ROCK

0.009957 \$326.99 REG 611600 SCH D OF ELEVA-STRUM

0.00096230 \$31.60 VTAE 000100 CHIPPEWA VALLEY VTAE DISTRICT

Parcel Total: \$756.64



# State of Wisconsin / Department of Natural Resources

Tony Evers , Governor

, Secretary

2/5/2025

## Chapter 70.114 - Aids Payment Worksheet For Tax Year 2024(Payment Year 2025) - Payment Due January 31, 2025

6116 of 7093

LEGAL DESCRIPTION: T23 R09-W S17 PT OF SWSE	PARCEL NO: 10-361-0	CONTROL NO: 87203
---	---------------------	-------------------

20	\$52,856.00	0.65551278	\$34,647.78	
----	-------------	------------	-------------	--

0	\$0.00	STAT	999999	STATE OF WISCONSIN
0.00760820	\$263.61	CNTY	61	TREMPEALEAU COUNTY
0.00451240	\$156.34	MUNI	61010	TOWN OF CHIMNEY ROCK
0.009957	\$344.99	REG	611600	SCH D OF ELEVA-STRUM
0.00096230	\$33.34	VTAE	000100	CHIPPEWA VALLEY VTAE DISTRICT

Parcel Total:	\$798.28
---------------	----------

LEGAL DESCRIPTION: T23 R09-W S20 NENE	PARCEL NO: 10-402-0	CONTROL NO: 87204
---------------------------------------	---------------------	-------------------

40	\$138,344.30	0.65551278	\$90,686.46	
----	--------------	------------	-------------	--

0	\$0.00	STAT	999999	STATE OF WISCONSIN
0.00760820	\$689.96	CNTY	61	TREMPEALEAU COUNTY
0.00451240	\$409.21	MUNI	61010	TOWN OF CHIMNEY ROCK
0.009957	\$902.96	REG	611600	SCH D OF ELEVA-STRUM
0.00096230	\$87.27	VTAE	000100	CHIPPEWA VALLEY VTAE DISTRICT

Parcel Total:	\$2,089.40
---------------	------------

File Number Total:	\$4,907.67
--------------------	------------





# State of Wisconsin / Department of Natural Resources

Tony Evers , Governor

, Secretary

2/5/2025

## Chapter 70.114 - Aids Payment Worksheet For Tax Year 2024(Payment Year 2025) - Payment Due January 31, 2025

6117 of 7093

FILE NO: W 1606 *	DATE OF PURCHASE: 04/18/2005	GRANTOR: WILLIAM A CIEZKI
LEGAL DESCRIPTION: T23 R09-W S03 PT OF SESE	PARCEL NO: 010-00072-0000	CONTROL NO: 93390

15	\$45,069.27	0.65551278	\$29,543.48
----	-------------	------------	-------------

0	\$0.00	STAT	999999	STATE OF WISCONSIN
0.00760820	\$224.77	CNTY	61	TREMPEALEAU COUNTY
0.00451240	\$133.31	MUNI	61010	TOWN OF CHIMNEY ROCK
0.009957	\$294.16	REG	611600	SCH D OF ELEVA-STRUM
0.00096230	\$28.43	VTAE	000100	CHIPPEWA VALLEY VTAE DISTRICT

Parcel Total:	\$680.67
---------------	----------

File Number Total:	\$680.67
--------------------	----------

Municipality Total:	\$13,805.90
---------------------	-------------



# State of Wisconsin / Department of Natural Resources

Tony Evers , Governor

, Secretary

2/5/2025

## Chapter 70.114 - Aids Payment Worksheet For Tax Year 2024(Payment Year 2025) - Payment Due January 31, 2025

6118 of 7093

DETAIL FOR TOWN OF HALE, TREMPEALEAU COUNTY

Acres	Est. Adjust. Purch. Price	Level of Assessment	Adjusted Local Value	Net Gen. Tax Rate	Calc. Aid Pay Amount	Taxing Jurisdiction Type	Code	Description
FILE NO: W 1495 *			DATE OF PURCHASE: 02/03/2004			GRANTOR: TREMPEALEAU COUNTY		
LEGAL DESCRIPTION: T23 R08-W S24 PT OF NWSW				PARCEL NO: 6118-1189-0000		CONTROL NO: 91597		
20	\$46,901.05	0.63096231	\$29,592.79					
				0	\$0.00	STAT	999999	STATE OF WISCONSIN
				0.00792780	\$234.61	CNTY	61	TREMPEALEAU COUNTY
				0.00264170	\$78.18	MUNI	61018	TOWN OF HALE
				0.01083150	\$320.53	REG	616426	SCH D OF WHITEHALL
				0.00145680	\$43.11	VTAE	000200	WESTERN WISCONSIN VTAE DISTRICT
<b>Parcel Total:</b>					<b>\$676.43</b>			

LEGAL DESCRIPTION: T23 R08-W S24 PT OF NESW				PARCEL NO: 61-18-1189-0000		CONTROL NO: 91614		
1.5	\$3,517.58	0.63096231	\$2,219.46					
				0	\$0.00	STAT	999999	STATE OF WISCONSIN
				0.00792780	\$17.60	CNTY	61	TREMPEALEAU COUNTY
				0.00264170	\$5.86	MUNI	61018	TOWN OF HALE
				0.01083150	\$24.04	REG	616426	SCH D OF WHITEHALL
				0.00145680	\$3.23	VTAE	000200	WESTERN WISCONSIN VTAE DISTRICT
<b>Parcel Total:</b>					<b>\$50.73</b>			

**File Number Total: \$727.16**

**Municipality Total: \$727.16**



# State of Wisconsin / Department of Natural Resources

Tony Evers , Governor

, Secretary

2/5/2025

## Chapter 70.114 - Aids Payment Worksheet For Tax Year 2024(Payment Year 2025) - Payment Due January 31, 2025

6119 of 7093

DETAIL FOR TOWN OF PRESTON, TREMPLEALEAU COUNTY

Acres	Est. Adjust. Purch. Price	Level of Assessment	Adjusted Local Value	Net Gen. Tax Rate	Calc. Aid Pay Amount	Taxing Jurisdiction Type	Code	Description
FILE NO: W 1045 *			DATE OF PURCHASE: 02/08/1993			GRANTOR: DOLORES HANSON, ET AL		
LEGAL DESCRIPTION: T21 R07-W S19 NESE				PARCEL NO: 24-496-0000		CONTROL NO: 71378		
40	\$45,627.83	0.72159005	\$32,924.59	0	\$0.00	STAT	999999	STATE OF WISCONSIN
				0.00645760	\$212.62	CNTY	61	TREMPEALEAU COUNTY
				0.00220910	\$72.73	MUNI	61024	TOWN OF PRESTON
				0.01152780	\$379.55	REG	610485	SCH D OF BLAIR-TAYLOR
				0.00118670	\$39.07	VTAE	000200	WESTERN WISCONSIN VTAE DISTRICT
Parcel Total:					\$703.97			

LEGAL DESCRIPTION: T21 R07-W S19 NWSE				PARCEL NO: 24-495-0000		CONTROL NO: 71379		
40	\$45,627.83	0.72159005	\$32,924.59	0	\$0.00	STAT	999999	STATE OF WISCONSIN
				0.00645760	\$212.62	CNTY	61	TREMPEALEAU COUNTY
				0.00220910	\$72.73	MUNI	61024	TOWN OF PRESTON
				0.01152780	\$379.55	REG	610485	SCH D OF BLAIR-TAYLOR
				0.00118670	\$39.07	VTAE	000200	WESTERN WISCONSIN VTAE DISTRICT
Parcel Total:					\$703.97			



# State of Wisconsin / Department of Natural Resources

Tony Evers , Governor

, Secretary

2/5/2025

## Chapter 70.114 - Aids Payment Worksheet For Tax Year 2024(Payment Year 2025) - Payment Due January 31, 2025

6120 of 7093

LEGAL DESCRIPTION: T21 R07-W S19 SWSE	PARCEL NO: 24-494-0000	CONTROL NO: 71390
---------------------------------------	------------------------	-------------------

40	\$45,627.83	0.72159005	\$32,924.59	
----	-------------	------------	-------------	--

0	\$0.00	STAT	999999	STATE OF WISCONSIN
0.00645760	\$212.62	CNTY	61	TREMPEALEAU COUNTY
0.00220910	\$72.73	MUNI	61024	TOWN OF PRESTON
0.01152780	\$379.55	REG	610485	SCH D OF BLAIR-TAYLOR
0.00118670	\$39.07	VTAE	000200	WESTERN WISCONSIN VTAE DISTRICT

Parcel Total:	\$703.97
---------------	----------

LEGAL DESCRIPTION: T21 R07-W S19 N1/2 OF SESE	PARCEL NO: 24-493-0000	CONTROL NO: 71391
---	------------------------	-------------------

20	\$22,813.91	0.72159005	\$16,462.29	
----	-------------	------------	-------------	--

0	\$0.00	STAT	999999	STATE OF WISCONSIN
0.00645760	\$106.31	CNTY	61	TREMPEALEAU COUNTY
0.00220910	\$36.37	MUNI	61024	TOWN OF PRESTON
0.01152780	\$189.77	REG	610485	SCH D OF BLAIR-TAYLOR
0.00118670	\$19.54	VTAE	000200	WESTERN WISCONSIN VTAE DISTRICT

Parcel Total:	\$351.99
---------------	----------

LEGAL DESCRIPTION: T21 R07-W S19 E1/2 OF NESW	PARCEL NO: 24-488-0000	CONTROL NO: 71392
---	------------------------	-------------------

20	\$22,813.91	0.72159005	\$16,462.29	
----	-------------	------------	-------------	--

0	\$0.00	STAT	999999	STATE OF WISCONSIN
0.00645760	\$106.31	CNTY	61	TREMPEALEAU COUNTY
0.00220910	\$36.37	MUNI	61024	TOWN OF PRESTON
0.01152780	\$189.77	REG	610485	SCH D OF BLAIR-TAYLOR
0.00118670	\$19.54	VTAE	000200	WESTERN WISCONSIN VTAE DISTRICT

Parcel Total:	\$351.99
---------------	----------



# State of Wisconsin / Department of Natural Resources

Tony Evers , Governor

, Secretary

2/5/2025

## Chapter 70.114 - Aids Payment Worksheet For Tax Year 2024(Payment Year 2025) - Payment Due January 31, 2025

6121 of 7093

File Number Total: \$2,815.89

FILE NO: W 1632 \*

DATE OF PURCHASE: 11/14/2005

GRANTOR: WISCONSIN DEPT OF TRANSPORTA

LEGAL DESCRIPTION: T21 R07-W S18 NWSW

PARCEL NO: 094039

CONTROL NO: 94039

40 \$150,043.08 0.72159005 \$108,269.59

0 \$0.00 STAT 999999 STATE OF WISCONSIN

0.00645760 \$699.17 CNTY 61 TREMPEALEAU COUNTY

0.00220910 \$239.18 MUNI 61024 TOWN OF PRESTON

0.01152780 \$1,248.11 REG 610485 SCH D OF BLAIR-TAYLOR

0.00118670 \$128.48 VTAE 000200 WESTERN WISCONSIN VTAE DISTRICT

Parcel Total: \$2,314.94

LEGAL DESCRIPTION: T21 R07-W S18 PT OF SWSW

PARCEL NO: 094150

CONTROL NO: 94150

39.9 \$149,667.97 0.72159005 \$107,998.92

0 \$0.00 STAT 999999 STATE OF WISCONSIN

0.00645760 \$697.42 CNTY 61 TREMPEALEAU COUNTY

0.00220910 \$238.58 MUNI 61024 TOWN OF PRESTON

0.01152780 \$1,244.99 REG 610485 SCH D OF BLAIR-TAYLOR

0.00118670 \$128.16 VTAE 000200 WESTERN WISCONSIN VTAE DISTRICT

Parcel Total: \$2,309.15



# State of Wisconsin / Department of Natural Resources

Tony Evers , Governor

, Secretary

2/5/2025

## Chapter 70.114 - Aids Payment Worksheet For Tax Year 2024(Payment Year 2025) - Payment Due January 31, 2025

6122 of 7093

LEGAL DESCRIPTION: T21 R07-W S18 PT OF NESW				PARCEL NO: 094151				CONTROL NO: 94151	
35.63	\$133,652.01	0.72159005	\$96,441.96	0	\$0.00	STAT	999999	STATE OF WISCONSIN	
				0.00645760	\$622.79	CNTY	61	TREMPEALEAU COUNTY	
				0.00220910	\$213.05	MUNI	61024	TOWN OF PRESTON	
				0.01152780	\$1,111.76	REG	610485	SCH D OF BLAIR-TAYLOR	
				0.00118670	\$114.45	VTAE	000200	WESTERN WISCONSIN VTAE DISTRICT	
Parcel Total:				\$2,062.05					

LEGAL DESCRIPTION: T21 R07-W S18 PT OF SESW				PARCEL NO: 094152				CONTROL NO: 94152	
23.2	\$87,024.99	0.72159005	\$62,796.36	0	\$0.00	STAT	999999	STATE OF WISCONSIN	
				0.00645760	\$405.52	CNTY	61	TREMPEALEAU COUNTY	
				0.00220910	\$138.72	MUNI	61024	TOWN OF PRESTON	
				0.01152780	\$723.90	REG	610485	SCH D OF BLAIR-TAYLOR	
				0.00118670	\$74.52	VTAE	000200	WESTERN WISCONSIN VTAE DISTRICT	
Parcel Total:				\$1,342.66					

LEGAL DESCRIPTION: T21 R07-W S19 PT OF NWNW				PARCEL NO: 094153				CONTROL NO: 94153	
33.89	\$127,125.14	0.72159005	\$91,732.23	0	\$0.00	STAT	999999	STATE OF WISCONSIN	
				0.00645760	\$592.37	CNTY	61	TREMPEALEAU COUNTY	
				0.00220910	\$202.64	MUNI	61024	TOWN OF PRESTON	
				0.01152780	\$1,057.47	REG	610485	SCH D OF BLAIR-TAYLOR	
				0.00118670	\$108.86	VTAE	000200	WESTERN WISCONSIN VTAE DISTRICT	
Parcel Total:				\$1,961.34					



# State of Wisconsin / Department of Natural Resources

Tony Evers , Governor

, Secretary

2/5/2025

## Chapter 70.114 - Aids Payment Worksheet For Tax Year 2024(Payment Year 2025) - Payment Due January 31, 2025

6123 of 7093

LEGAL DESCRIPTION: T21 R07-W S19 PT OF NENW				PARCEL NO: 094154				CONTROL NO: 94154	
1.5	\$5,626.62	0.72159005	\$4,060.11	0	\$0.00	STAT	999999	STATE OF WISCONSIN	
				0.00645760	\$26.22	CNTY	61	TREMPEALEAU COUNTY	
				0.00220910	\$8.97	MUNI	61024	TOWN OF PRESTON	
				0.01152780	\$46.80	REG	610485	SCH D OF BLAIR-TAYLOR	
				0.00118670	\$4.82	VTAE	000200	WESTERN WISCONSIN VTAE DISTRICT	
Parcel Total:					\$86.81				

LEGAL DESCRIPTION: T21 R08-W S24 PT OF NENE				PARCEL NO: 094155				CONTROL NO: 94155	
1.53	\$5,740.28	0.72159005	\$4,142.13	0	\$0.00	STAT	999999	STATE OF WISCONSIN	
				0.00645760	\$26.75	CNTY	61	TREMPEALEAU COUNTY	
				0.00220910	\$9.15	MUNI	61024	TOWN OF PRESTON	
				0.01152780	\$47.75	REG	610485	SCH D OF BLAIR-TAYLOR	
				0.00118670	\$4.92	VTAE	000200	WESTERN WISCONSIN VTAE DISTRICT	
Parcel Total:					\$88.57				

LEGAL DESCRIPTION: T21 R08-W S24 PT OF SENE				PARCEL NO: 094156				CONTROL NO: 94156	
29.78	\$111,707.07	0.72159005	\$80,606.71	0	\$0.00	STAT	999999	STATE OF WISCONSIN	
				0.00645760	\$520.53	CNTY	61	TREMPEALEAU COUNTY	
				0.00220910	\$178.07	MUNI	61024	TOWN OF PRESTON	
				0.01152780	\$929.22	REG	610485	SCH D OF BLAIR-TAYLOR	
				0.00118670	\$95.66	VTAE	000200	WESTERN WISCONSIN VTAE DISTRICT	
Parcel Total:					\$1,723.48				



# State of Wisconsin / Department of Natural Resources

Tony Evers , Governor

, Secretary

2/5/2025

## Chapter 70.114 - Aids Payment Worksheet For Tax Year 2024(Payment Year 2025) - Payment Due January 31, 2025

6124 of 7093

LEGAL DESCRIPTION: T21 R08-W S24 PT OF SWNE	PARCEL NO: 094157	CONTROL NO: 94157
---	-------------------	-------------------

0.25	\$938.91	0.72159005	\$677.51
------	----------	------------	----------

0	\$0.00	STAT	999999	STATE OF WISCONSIN
0.00645760	\$4.38	CNTY	61	TREMPEALEAU COUNTY
0.00220910	\$1.50	MUNI	61024	TOWN OF PRESTON
0.01152780	\$7.81	REG	610485	SCH D OF BLAIR-TAYLOR
0.00118670	\$0.80	VTAE	000200	WESTERN WISCONSIN VTAE DISTRICT

Parcel Total:	\$14.49
---------------	---------

LEGAL DESCRIPTION: T21 R08-W S24 PT OF NWSE	PARCEL NO: 094158	CONTROL NO: 94158
---	-------------------	-------------------

8.17	\$30,647.44	0.72159005	\$22,114.88
------	-------------	------------	-------------

0	\$0.00	STAT	999999	STATE OF WISCONSIN
0.00645760	\$142.81	CNTY	61	TREMPEALEAU COUNTY
0.00220910	\$48.85	MUNI	61024	TOWN OF PRESTON
0.01152780	\$254.94	REG	610485	SCH D OF BLAIR-TAYLOR
0.00118670	\$26.24	VTAE	000200	WESTERN WISCONSIN VTAE DISTRICT

Parcel Total:	\$472.84
---------------	----------

File Number Total:	\$12,376.33
--------------------	-------------

Municipality Total:	\$15,192.22
---------------------	-------------





# State of Wisconsin / Department of Natural Resources

Tony Evers , Governor

, Secretary

2/5/2025

## Chapter 70.114 - Aids Payment Worksheet For Tax Year 2024(Payment Year 2025) - Payment Due January 31, 2025

6125 of 7093

DETAIL FOR TOWN OF SUMNER, TREMPEALEAU COUNTY

Acres	Est. Adjust. Purch. Price	Level of Assessment	Adjusted Local Value	Net Gen. Tax Rate	Calc. Aid Pay Amount	Type	Code	----- Taxing Jurisdiction ----- Description
FILE NO: FI 2315 A			DATE OF PURCHASE: 10/28/1993			GRANTOR: SNOWY RIVER PINES, LTD.		
LEGAL DESCRIPTION: T24 R07-W S13 PT OF NESW				PARCEL NO: 71981		CONTROL NO: 71981		
12	\$13,006.71	0.64344074	\$8,369.05					
				0	\$0.00	STAT	999999	STATE OF WISCONSIN
				0.00734120	\$61.44	CNTY	61	TREMPEALEAU COUNTY
				0.00280580	\$23.48	MUNI	61026	TOWN OF SUMNER
				0.00971260	\$81.29	REG	614186	SCH D OF OSSEO-FAIRCHILD
				0.00092860	\$7.77	VTAE	000100	CHIPPEWA VALLEY VTAE DISTRICT
Parcel Total:					\$173.98			

LEGAL DESCRIPTION: T24 R07-W S13 PT OF SESW				PARCEL NO: 71982		CONTROL NO: 71982		
12	\$9,595.11	0.64344074	\$6,173.89					
				0	\$0.00	STAT	999999	STATE OF WISCONSIN
				0.00734120	\$45.32	CNTY	61	TREMPEALEAU COUNTY
				0.00280580	\$17.32	MUNI	61026	TOWN OF SUMNER
				0.00971260	\$59.96	REG	614186	SCH D OF OSSEO-FAIRCHILD
				0.00092860	\$5.73	VTAE	000100	CHIPPEWA VALLEY VTAE DISTRICT
Parcel Total:					\$128.33			

File Number Total:					\$302.31			
--------------------	--	--	--	--	----------	--	--	--



# State of Wisconsin / Department of Natural Resources

Tony Evers , Governor

, Secretary

2/5/2025

## Chapter 70.114 - Aids Payment Worksheet For Tax Year 2024(Payment Year 2025) - Payment Due January 31, 2025

6126 of 7093

FILE NO: FI 2315 B		DATE OF PURCHASE: 10/28/1993		GRANTOR: SNOWY RIVER PINES, LTD.	
LEGAL DESCRIPTION: T24 R07-W S08 PT OF SWNE		PARCEL NO: 71983		CONTROL NO: 71983	
35	\$38,167.23	0.64344074	\$24,558.35		
		0	\$0.00	STAT 999999	STATE OF WISCONSIN
		0.00734120	\$180.29	CNTY 61	TREMPEALEAU COUNTY
		0.00280580	\$68.91	MUNI 61026	TOWN OF SUMNER
		0.00971260	\$238.53	REG 614186	SCH D OF OSSEO-FAIRCHILD
		0.00092860	\$22.80	VTAE 000100	CHIPPEWA VALLEY VTAE DISTRICT
Parcel Total:			\$510.53		

File Number Total:			\$510.53		
--------------------	--	--	----------	--	--

FILE NO: FI 2459 *		DATE OF PURCHASE: 02/21/1996		GRANTOR: LAVERNE E BOULLION	
LEGAL DESCRIPTION: T24 R07-W S34 LT6-CSM295350		PARCEL NO: 026-830-0000		CONTROL NO: 76373	
12.57	\$15,039.78	0.64344074	\$9,677.21		
		0	\$0.00	STAT 999999	STATE OF WISCONSIN
		0.00734120	\$71.04	CNTY 61	TREMPEALEAU COUNTY
		0.00280580	\$27.15	MUNI 61026	TOWN OF SUMNER
		0.00971260	\$93.99	REG 614186	SCH D OF OSSEO-FAIRCHILD
		0.00092860	\$8.99	VTAE 000100	CHIPPEWA VALLEY VTAE DISTRICT
Parcel Total:			\$201.17		

File Number Total:			\$201.17		
--------------------	--	--	----------	--	--



# State of Wisconsin / Department of Natural Resources

Tony Evers , Governor

, Secretary

2/5/2025

## Chapter 70.114 - Aids Payment Worksheet For Tax Year 2024(Payment Year 2025) - Payment Due January 31, 2025

6127 of 7093

FILE NO: FI 2534 *				DATE OF PURCHASE: 02/10/1997				GRANTOR: BRADLEY R DURST, ET AL			
LEGAL DESCRIPTION: T24 R07-W S11 PT OF SESW				PARCEL NO: 26-373				CONTROL NO: 77925			
25	\$67,761.33	0.64344074	\$43,600.40								
				0	\$0.00	STAT	999999	STATE OF WISCONSIN			
				0.00734120	\$320.08	CNTY	61	TREMPEALEAU COUNTY			
				0.00280580	\$122.33	MUNI	61026	TOWN OF SUMNER			
				0.00971260	\$423.48	REG	614186	SCH D OF OSSEO-FAIRCHILD			
				0.00092860	\$40.49	VTAE	000100	CHIPPEWA VALLEY VTAE DISTRICT			
Parcel Total:					\$906.38						

File Number Total:					\$906.38						
--------------------	--	--	--	--	----------	--	--	--	--	--	--

FILE NO: FI 2610 *				DATE OF PURCHASE: 02/16/1999				GRANTOR: DELTON THORSON			
LEGAL DESCRIPTION: T24 R07-W S07 PT OF SWNW				PARCEL NO: 26-217-0000				CONTROL NO: 81452			
6	\$24,724.25	0.64344074	\$15,908.59								
				0	\$0.00	STAT	999999	STATE OF WISCONSIN			
				0.00734120	\$116.79	CNTY	61	TREMPEALEAU COUNTY			
				0.00280580	\$44.64	MUNI	61026	TOWN OF SUMNER			
				0.00971260	\$154.51	REG	614186	SCH D OF OSSEO-FAIRCHILD			
				0.00092860	\$14.77	VTAE	000100	CHIPPEWA VALLEY VTAE DISTRICT			
Parcel Total:					\$330.71						

File Number Total:					\$330.71						
--------------------	--	--	--	--	----------	--	--	--	--	--	--



# State of Wisconsin / Department of Natural Resources

Tony Evers , Governor

, Secretary

2/5/2025

## Chapter 70.114 - Aids Payment Worksheet For Tax Year 2024(Payment Year 2025) - Payment Due January 31, 2025

6128 of 7093

FILE NO: FI 2632 *		DATE OF PURCHASE: 03/30/2000		GRANTOR: DANIEL PAULSON	
LEGAL DESCRIPTION: T24 R07-W S06 SWSE		PARCEL NO: 61-26-194&195		CONTROL NO: 84382	
40	\$67,784.95	0.64344074	\$43,615.60		
		0	\$0.00	STAT 999999	STATE OF WISCONSIN
		0.00734120	\$320.19	CNTY 61	TREMPEALEAU COUNTY
		0.00280580	\$122.38	MUNI 61026	TOWN OF SUMNER
		0.00971260	\$423.62	REG 614186	SCH D OF OSSEO-FAIRCHILD
		0.00092860	\$40.50	VTAE 000100	CHIPPEWA VALLEY VTAE DISTRICT
Parcel Total:			\$906.69		

LEGAL DESCRIPTION: T24 R07-W S06 PT OF NWNW		PARCEL NO: 61-26-183		CONTROL NO: 84383	
3.4	\$5,763.15	0.64344074	\$3,708.25		
		0	\$0.00	STAT 999999	STATE OF WISCONSIN
		0.00734120	\$27.22	CNTY 61	TREMPEALEAU COUNTY
		0.00280580	\$10.40	MUNI 61026	TOWN OF SUMNER
		0.00971260	\$36.02	REG 614186	SCH D OF OSSEO-FAIRCHILD
		0.00092860	\$3.44	VTAE 000100	CHIPPEWA VALLEY VTAE DISTRICT
Parcel Total:			\$77.08		



# State of Wisconsin / Department of Natural Resources

Tony Evers , Governor

, Secretary

2/5/2025

## Chapter 70.114 - Aids Payment Worksheet For Tax Year 2024(Payment Year 2025) - Payment Due January 31, 2025

6129 of 7093

LEGAL DESCRIPTION: T24 R07-W S06 PT OF SWNW				PARCEL NO: 61-26-184				CONTROL NO: 84384	
31.83	\$53,935.28	0.64344074	\$34,704.16						
				0	\$0.00	STAT	999999	STATE OF WISCONSIN	
				0.00734120	\$254.77	CNTY	61	TREMPEALEAU COUNTY	
				0.00280580	\$97.37	MUNI	61026	TOWN OF SUMNER	
				0.00971260	\$337.07	REG	614186	SCH D OF OSSEO-FAIRCHILD	
				0.00092860	\$32.23	VTAE	000100	CHIPPEWA VALLEY VTAE DISTRICT	
Parcel Total:					\$721.44				

LEGAL DESCRIPTION: T24 R07-W S06 PT OF SENW				PARCEL NO: 61-26-186				CONTROL NO: 84385	
14.77	\$25,028.99	0.64344074	\$16,104.67						
				0	\$0.00	STAT	999999	STATE OF WISCONSIN	
				0.00734120	\$118.23	CNTY	61	TREMPEALEAU COUNTY	
				0.00280580	\$45.19	MUNI	61026	TOWN OF SUMNER	
				0.00971260	\$156.42	REG	614186	SCH D OF OSSEO-FAIRCHILD	
				0.00092860	\$14.95	VTAE	000100	CHIPPEWA VALLEY VTAE DISTRICT	
Parcel Total:					\$334.79				

LEGAL DESCRIPTION: T24 R07-W S06 PT OF NWSE				PARCEL NO: 61-26-193				CONTROL NO: 84386	
1.25	\$2,127.24	0.64344074	\$1,368.75						
				0	\$0.00	STAT	999999	STATE OF WISCONSIN	
				0.00734120	\$10.05	CNTY	61	TREMPEALEAU COUNTY	
				0.00280580	\$3.84	MUNI	61026	TOWN OF SUMNER	
				0.00971260	\$13.29	REG	614186	SCH D OF OSSEO-FAIRCHILD	
				0.00092860	\$1.27	VTAE	000100	CHIPPEWA VALLEY VTAE DISTRICT	
Parcel Total:					\$28.45				



# State of Wisconsin / Department of Natural Resources

Tony Evers , Governor

, Secretary

2/5/2025

Chapter 70.114 - Aids Payment Worksheet For Tax Year 2024(Payment Year 2025) - Payment Due  
January 31, 2025

6130 of 7093

File Number Total: \$2,068.45

Municipality Total: \$4,319.55



# State of Wisconsin / Department of Natural Resources

Tony Evers , Governor

, Secretary

2/5/2025

## Chapter 70.114 - Aids Payment Worksheet For Tax Year 2024(Payment Year 2025) - Payment Due January 31, 2025

6131 of 7093

DETAIL FOR TOWN OF TREMPPEALEAU, TREMPPEALEAU COUNTY

Acres	Est. Adjust. Purch. Price	Level of Assessment	Adjusted Local Value	Net Gen. Tax Rate	Calc. Aid Pay Amount	Type	Code	Taxing Jurisdiction Description
FILE NO: FI 2796 *			DATE OF PURCHASE: 09/21/2004			GRANTOR: JAMES D JENKINS		
LEGAL DESCRIPTION: T18 R09-W S34 PT GV LT 1			PARCEL NO: PART OF 61-28-1429-005			CONTROL NO: 92126		
0.08	\$2,911.12	0.95718660	\$2,786.48					
				0	\$0.00	STAT	999999	STATE OF WISCONSIN
				0.00505620	\$14.09	CNTY	61	TREMPPEALEAU COUNTY
				0.00154130	\$4.29	MUNI	61028	TOWN OF TREMPPEALEAU
				0.00679680	\$18.94	REG	612009	SCH D OF GALESVILLE-ETTRICK
				0.00092920	\$2.59	VTAE	000200	WESTERN WISCONSIN VTAE DISTRICT
<b>Parcel Total:</b>					<b>\$39.91</b>			

File Number Total: \$39.91

FILE NO: P 1438 *			DATE OF PURCHASE: 08/03/1995			GRANTOR: U S FISH AND WILDLIFE SERVIC		
LEGAL DESCRIPTION: T18 R09-W S18 GOV LOT 5			PARCEL NO: 61-28-1131			CONTROL NO: 76210		
36.94	\$40,397.42	0.95718660	\$38,667.87					
				0	\$0.00	STAT	999999	STATE OF WISCONSIN
				0.00505620	\$195.51	CNTY	61	TREMPPEALEAU COUNTY
				0.00154130	\$59.60	MUNI	61028	TOWN OF TREMPPEALEAU
				0.00679680	\$262.82	REG	612009	SCH D OF GALESVILLE-ETTRICK
				0.00092920	\$35.93	VTAE	000200	WESTERN WISCONSIN VTAE DISTRICT
<b>Parcel Total:</b>					<b>\$553.86</b>			

File Number Total: \$553.86



# State of Wisconsin / Department of Natural Resources

Tony Evers , Governor

, Secretary

2/5/2025

## Chapter 70.114 - Aids Payment Worksheet For Tax Year 2024(Payment Year 2025) - Payment Due January 31, 2025

6132 of 7093

FILE NO: P 1621 *		DATE OF PURCHASE: 01/11/1995			GRANTOR: WILLIAM A LEHMANN			
LEGAL DESCRIPTION: T18 R09-W S20 GOV LOT 4				PARCEL NO: 028-1160-0000		CONTROL NO: 74448		
10.3	\$7,096.84	0.95718660	\$6,793.00					
				0	\$0.00	STAT	999999	STATE OF WISCONSIN
				0.00505620	\$34.35	CNTY	61	TREMPEALEAU COUNTY
				0.00154130	\$10.47	MUNI	61028	TOWN OF TREMPPEALEAU
				0.00679680	\$46.17	REG	612009	SCH D OF GALESVILLE-ETTRICK
				0.00092920	\$6.31	VTAE	000200	WESTERN WISCONSIN VTAE DISTRICT
Parcel Total:					\$97.30			

File Number Total:					\$97.30			
--------------------	--	--	--	--	---------	--	--	--

FILE NO: W 1235 *		DATE OF PURCHASE: 07/01/1996			GRANTOR: DALE O CRITZMAN			
LEGAL DESCRIPTION: T18 R09-W S20 PT GV LT 2				PARCEL NO: 028-1157-0000		CONTROL NO: 77060		
4.3	\$3,689.80	0.95718660	\$3,531.83					
				0	\$0.00	STAT	999999	STATE OF WISCONSIN
				0.00505620	\$17.86	CNTY	61	TREMPEALEAU COUNTY
				0.00154130	\$5.44	MUNI	61028	TOWN OF TREMPPEALEAU
				0.00679680	\$24.01	REG	612009	SCH D OF GALESVILLE-ETTRICK
				0.00092920	\$3.28	VTAE	000200	WESTERN WISCONSIN VTAE DISTRICT
Parcel Total:					\$50.59			





# State of Wisconsin / Department of Natural Resources

Tony Evers , Governor

, Secretary

2/5/2025

## Chapter 70.114 - Aids Payment Worksheet For Tax Year 2024(Payment Year 2025) - Payment Due January 31, 2025

6133 of 7093

LEGAL DESCRIPTION: T18 R09-W S20 GOV LOT 3	PARCEL NO: 028-1158-0000	CONTROL NO: 77061
--	--------------------------	-------------------

0.8	\$890.64	0.95718660	\$852.51	
-----	----------	------------	----------	--

0	\$0.00	STAT	999999	STATE OF WISCONSIN
0.00505620	\$4.31	CNTY	61	TREMPEALEAU COUNTY
0.00154130	\$1.31	MUNI	61028	TOWN OF TREMPEALEAU
0.00679680	\$5.79	REG	612009	SCH D OF GALESVILLE-ETTRICK
0.00092920	\$0.79	VTAE	000200	WESTERN WISCONSIN VTAE DISTRICT

Parcel Total:	\$12.20
---------------	---------

File Number Total:	\$62.79
--------------------	---------

FILE NO: W 1262 *	DATE OF PURCHASE: 12/10/1996	GRANTOR: DAVID H DUX
-------------------	------------------------------	----------------------

LEGAL DESCRIPTION: T19 R09-W S03 PT OF NWNE	PARCEL NO: 028-44-0000	CONTROL NO: 77682
---	------------------------	-------------------

1.9	\$2,544.69	0.95718660	\$2,435.75	
-----	------------	------------	------------	--

0	\$0.00	STAT	999999	STATE OF WISCONSIN
0.00505620	\$12.32	CNTY	61	TREMPEALEAU COUNTY
0.00154130	\$3.75	MUNI	61028	TOWN OF TREMPEALEAU
0.00567240	\$13.82	REG	610154	SCH D OF ARCADIA
0.00092920	\$2.26	VTAE	000200	WESTERN WISCONSIN VTAE DISTRICT

Parcel Total:	\$32.15
---------------	---------

File Number Total:	\$32.15
--------------------	---------



# State of Wisconsin / Department of Natural Resources

Tony Evers , Governor

, Secretary

2/5/2025

## Chapter 70.114 - Aids Payment Worksheet For Tax Year 2024(Payment Year 2025) - Payment Due January 31, 2025

6134 of 7093

FILE NO: W 1399 *		DATE OF PURCHASE: 12/04/2000		GRANTOR: RAYMOND COOK	
LEGAL DESCRIPTION: T19 R09-W S10 PT OF NWNW		PARCEL NO: 61028-2-190910-22-00		CONTROL NO: 84639	
10	\$9,310.43	0.95718660	\$8,911.82		
		0	\$0.00	STAT 999999	STATE OF WISCONSIN
		0.00505620	\$45.06	CNTY 61	TREMPEALEAU COUNTY
		0.00154130	\$13.74	MUNI 61028	TOWN OF TREMPLEALEAU
		0.00679680	\$60.57	REG 612009	SCH D OF GALESVILLE-ETTRICK
		0.00092920	\$8.28	VTAE 000200	WESTERN WISCONSIN VTAE DISTRICT
Parcel Total:			\$127.65		

LEGAL DESCRIPTION: T19 R09-W S10 PT OF NENW		PARCEL NO: 61028-2-190910-21-00		CONTROL NO: 84640	
8	\$10,153.18	0.95718660	\$9,718.49		
		0	\$0.00	STAT 999999	STATE OF WISCONSIN
		0.00505620	\$49.14	CNTY 61	TREMPEALEAU COUNTY
		0.00154130	\$14.98	MUNI 61028	TOWN OF TREMPLEALEAU
		0.00679680	\$66.05	REG 612009	SCH D OF GALESVILLE-ETTRICK
		0.00092920	\$9.03	VTAE 000200	WESTERN WISCONSIN VTAE DISTRICT
Parcel Total:			\$139.20		

File Number Total:			\$266.85		
--------------------	--	--	----------	--	--



# State of Wisconsin / Department of Natural Resources

Tony Evers , Governor

, Secretary

2/5/2025

## Chapter 70.114 - Aids Payment Worksheet For Tax Year 2024(Payment Year 2025) - Payment Due January 31, 2025

6135 of 7093

FILE NO: WM 60026 *	DATE OF PURCHASE: 03/28/2009	GRANTOR: Neal A. & Susan Wilber
LEGAL DESCRIPTION: T19 R09-W S03 PT OF SWSW	PARCEL NO: 028-00061-0000	CONTROL NO: 104920

14      \$26,841.39      0.95718660      \$25,692.22

0	\$0.00	STAT	999999	STATE OF WISCONSIN
0.00505620	\$129.91	CNTY	61	TREMPEALEAU COUNTY
0.00154130	\$39.60	MUNI	61028	TOWN OF TREMPLEALEAU
0.00679680	\$174.63	REG	612009	SCH D OF GALESVILLE-ETTRICK
0.00092920	\$23.87	VTAE	000200	WESTERN WISCONSIN VTAE DISTRICT

Parcel Total:      \$368.01

File Number Total:      \$368.01

Municipality Total:      \$1,420.87



# State of Wisconsin / Department of Natural Resources

Tony Evers , Governor

, Secretary

2/5/2025

## Chapter 70.114 - Aids Payment Worksheet For Tax Year 2024(Payment Year 2025) - Payment Due January 31, 2025

6136 of 7093

DETAIL FOR TOWN OF UNITY, TREMPLEALEAU COUNTY

Acres	Est. Adjust. Purch. Price	Level of Assessment	Adjusted Local Value	Net Gen. Tax Rate	Calc. Aid Pay Amount	Taxing Jurisdiction	Description
FILE NO: FI 2490 *		DATE OF PURCHASE: 07/12/1996			GRANTOR: ALLEN L KRUGER		
LEGAL DESCRIPTION: T24 R08-W S14 PT OF SENE				PARCEL NO: 030-263-0000		CONTROL NO: 77169	
36.97	\$70,306.35	0.58530487	\$41,150.65				
				0	\$0.00	STAT 999999	STATE OF WISCONSIN
				0.008327	\$342.66	CNTY 61	TREMPEALEAU COUNTY
				0.00380580	\$156.61	MUNI 61030	TOWN OF UNITY
				0.01089770	\$448.45	REG 611600	SCH D OF ELEVA-STRUM
				0.00105330	\$43.34	VTAE 000100	CHIPPEWA VALLEY VTAE DISTRICT
Parcel Total:					\$991.06		
File Number Total:					\$991.06		



# State of Wisconsin / Department of Natural Resources

Tony Evers , Governor

, Secretary

2/5/2025

## Chapter 70.114 - Aids Payment Worksheet For Tax Year 2024(Payment Year 2025) - Payment Due January 31, 2025

6137 of 7093

FILE NO: PR 40218 *		DATE OF PURCHASE: 10/16/2017		GRANTOR: Estate of Doris Pederson	
LEGAL DESCRIPTION: T24 R08-W S15 PT OF NESE		PARCEL NO: 030-00314-0001		CONTROL NO: 133155	
0.16	\$295.10	0.58530487	\$172.73		
		0	\$0.00	STAT 999999	STATE OF WISCONSIN
		0.008327	\$1.44	CNTY 61	TREMPEALEAU COUNTY
		0.00380580	\$0.66	MUNI 61030	TOWN OF UNITY
		0.01089770	\$1.88	REG 611600	SCH D OF ELEVA-STRUM
		0.00105330	\$0.18	VTAE 000100	CHIPPEWA VALLEY VTAE DISTRICT
Parcel Total:			\$4.16		
File Number Total:			\$4.16		
Municipality Total:			\$995.22		



# State of Wisconsin / Department of Natural Resources

Tony Evers , Governor

, Secretary

2/5/2025

## Chapter 70.114 - Aids Payment Worksheet For Tax Year 2024(Payment Year 2025) - Payment Due January 31, 2025

6138 of 7093

DETAIL FOR VILLAGE OF TREMPPEALEAU, TREMPPEALEAU COUNTY

Acres	Est. Adjust. Purch. Price	Level of Assessment	Adjusted Local Value	Net Gen. Tax Rate	Calc. Aid Pay Amount	Type	Code	----- Taxing Jurisdiction ----- Description
FILE NO: P 1713 *			DATE OF PURCHASE: 11/02/1998			GRANTOR: CHARLOTTE ELKINS		
LEGAL DESCRIPTION: T18 R09-W S27 OLT1-CSMDOC#312788				PARCEL NO: 61-186-540-0000		CONTROL NO: 82015		
26.59	\$69,265.50	0.97790742	\$67,735.24	0	\$0.00	STAT	999999	STATE OF WISCONSIN
				0.00454890	\$308.12	CNTY	61	TREMPEALEAU COUNTY
				0.00483470	\$327.48	MUNI	61186	VILLAGE OF TREMPPEALEAU
				0.00653560	\$442.69	REG	612009	SCH D OF GALESVILLE-ETTRICK
				0.00089340	\$60.52	VTAE	000200	WESTERN WISCONSIN VTAE DISTRICT

Parcel Total: \$1,138.81

File Number Total: \$1,138.81

Municipality Total: \$1,138.81



# State of Wisconsin / Department of Natural Resources

Tony Evers , Governor

, Secretary

2/5/2025

## Chapter 70.114 - Aids Payment Worksheet For Tax Year 2024(Payment Year 2025) - Payment Due January 31, 2025

6139 of 7093

DETAIL FOR TOWN OF BERGEN, VERNON COUNTY

Acres	Est. Adjust. Purch. Price	Level of Assessment	Adjusted Local Value	Net Gen. Tax Rate	Calc. Aid Pay Amount	Taxing Jurisdiction Type	Code	Description
FILE NO: NA 835 *			DATE OF PURCHASE: 05/18/2004			GRANTOR: WIS DEPT OF TRANSPORTATION		
LEGAL DESCRIPTION: T13 R07-W S04 PT GV LT 3				PARCEL NO: 092176		CONTROL NO: 92176		
12.36	\$52,384.73	0.60093123	\$31,479.62					
				0	\$0.00	STAT	999999	STATE OF WISCONSIN
				0.00598860	\$188.52	CNTY	62	VERNON COUNTY
				0.00200510	\$63.12	MUNI	62002	TOWN OF BERGEN
				0.00859920	\$270.70	REG	621421	SCH D OF DE SOTO AREA
				0.00152410	\$47.98	VTAE	000200	WESTERN WISCONSIN VTAE DISTRICT
<b>Parcel Total:</b>					<b>\$570.32</b>			
LEGAL DESCRIPTION: T13 R07-W S04 PT GV LT 4				PARCEL NO: 092177		CONTROL NO: 92177		
18	\$76,291.26	0.60093123	\$45,845.80					
				0	\$0.00	STAT	999999	STATE OF WISCONSIN
				0.00598860	\$274.55	CNTY	62	VERNON COUNTY
				0.00200510	\$91.92	MUNI	62002	TOWN OF BERGEN
				0.00859920	\$394.24	REG	621421	SCH D OF DE SOTO AREA
				0.00152410	\$69.87	VTAE	000200	WESTERN WISCONSIN VTAE DISTRICT
<b>Parcel Total:</b>					<b>\$830.58</b>			
<b>File Number Total:</b>					<b>\$1,400.90</b>			
<b>Municipality Total:</b>					<b>\$1,400.90</b>			



# State of Wisconsin / Department of Natural Resources

Tony Evers , Governor

, Secretary

2/5/2025

## Chapter 70.114 - Aids Payment Worksheet For Tax Year 2024(Payment Year 2025) - Payment Due January 31, 2025

6140 of 7093

DETAIL FOR TOWN OF COON, VERNON COUNTY

Acres	Est. Adjust. Purch. Price	Level of Assessment	Adjusted Local Value	Net Gen. Tax Rate	Calc. Aid Pay Amount	Type	Code	Taxing Jurisdiction Description
FILE NO: FI 2332 *			DATE OF PURCHASE: 02/22/1994			GRANTOR: SYLVESTER E LIEBL, JR.		
LEGAL DESCRIPTION: T14 R05-W S04 PT OF NWNE				PARCEL NO: 62-8-70		CONTROL NO: 72356		
4	\$8,402.24	0.69795460	\$5,864.38					
				0	\$0.00	STAT	999999	STATE OF WISCONSIN
				0.005035	\$29.53	CNTY	62	VERNON COUNTY
				0.00488050	\$28.62	MUNI	62008	TOWN OF COON
				0.010514	\$61.66	REG	626321	SCH D OF WESTBY AREA
				0.00128140	\$7.51	VTAE	000200	WESTERN WISCONSIN VTAE DISTRICT
Parcel Total:					\$127.32			

LEGAL DESCRIPTION: T14 R05-W S04 PT OF NENE				PARCEL NO: 62-8-69		CONTROL NO: 72358		
10	\$15,791.37	0.69795460	\$11,021.66					
				0	\$0.00	STAT	999999	STATE OF WISCONSIN
				0.005035	\$55.49	CNTY	62	VERNON COUNTY
				0.00488050	\$53.79	MUNI	62008	TOWN OF COON
				0.010514	\$115.88	REG	626321	SCH D OF WESTBY AREA
				0.00128140	\$14.12	VTAE	000200	WESTERN WISCONSIN VTAE DISTRICT
Parcel Total:					\$239.28			





# State of Wisconsin / Department of Natural Resources

Tony Evers , Governor

, Secretary

2/5/2025

## Chapter 70.114 - Aids Payment Worksheet For Tax Year 2024(Payment Year 2025) - Payment Due January 31, 2025

6141 of 7093

LEGAL DESCRIPTION: T14 R05-W S03 PT OF NWNW                      PARCEL NO: 62-8-52                      CONTROL NO: 72359

17      \$21,888.37      0.69795460      \$15,277.09

0                      \$0.00      STAT      999999      STATE OF WISCONSIN

0.005035                      \$76.92      CNTY      62                      VERNON COUNTY

0.00488050                      \$74.56      MUNI      62008                      TOWN OF COON

0.010514                      \$160.62      REG      626321                      SCH D OF WESTBY AREA

0.00128140                      \$19.58      VTAE      000200                      WESTERN WISCONSIN VTAE DISTRICT

Parcel Total:                      \$331.68

File Number Total:                      \$698.28

Municipality Total:                      \$698.28



# State of Wisconsin / Department of Natural Resources

Tony Evers , Governor

, Secretary

2/5/2025

## Chapter 70.114 - Aids Payment Worksheet For Tax Year 2024(Payment Year 2025) - Payment Due January 31, 2025

6142 of 7093

DETAIL FOR TOWN OF FOREST, VERNON COUNTY

Acres	Est. Adjust. Purch. Price	Level of Assessment	Adjusted Local Value	Net Gen. Tax Rate	Calc. Aid Pay Amount	Taxing Jurisdiction Type	Code	Description
FILE NO: P 1715 *			DATE OF PURCHASE: 01/14/1999			GRANTOR: HERBERT FRANKS		
LEGAL DESCRIPTION: T14 R01-W S07 PT NWNE-P LT1 CSM93				PARCEL NO: 10-133-0000		CONTROL NO: 81165		
24.76	\$56,878.84	0.55612676	\$31,631.84					
				0	\$0.00	STAT	999999	STATE OF WISCONSIN
				0.00643430	\$203.53	CNTY	62	VERNON COUNTY
				0.00709080	\$224.29	MUNI	62010	TOWN OF FOREST
				0.01528510	\$483.50	REG	413990	SCH D OF NORWALK-ONTARIO
				0.00163750	\$51.80	VTAE	000200	WESTERN WISCONSIN VTAE DISTRICT
Parcel Total:					\$963.12			

LEGAL DESCRIPTION: T14 R01-W S07 PT NENE-P LT1 CSM93				PARCEL NO: 10-132-000		CONTROL NO: 81166		
10.12	\$23,247.73	0.55612676	\$12,928.69					
				0	\$0.00	STAT	999999	STATE OF WISCONSIN
				0.00643430	\$83.19	CNTY	62	VERNON COUNTY
				0.00709080	\$91.67	MUNI	62010	TOWN OF FOREST
				0.01528510	\$197.62	REG	413990	SCH D OF NORWALK-ONTARIO
				0.00163750	\$21.17	VTAE	000200	WESTERN WISCONSIN VTAE DISTRICT
Parcel Total:					\$393.65			



# State of Wisconsin / Department of Natural Resources

Tony Evers , Governor

, Secretary

2/5/2025

## Chapter 70.114 - Aids Payment Worksheet For Tax Year 2024(Payment Year 2025) - Payment Due January 31, 2025

6143 of 7093

LEGAL DESCRIPTION: T14 R01-W S07 PT SWNE-P LT1 CSM93	PARCEL NO: 10-134-0000	CONTROL NO: 81167
--	------------------------	-------------------

19.42	\$44,611.75	0.55612676	\$24,809.79
-------	-------------	------------	-------------

0	\$0.00	STAT	999999	STATE OF WISCONSIN
---	--------	------	--------	--------------------

0.00643430	\$159.63	CNTY	62	VERNON COUNTY
------------	----------	------	----	---------------

0.00709080	\$175.92	MUNI	62010	TOWN OF FOREST
------------	----------	------	-------	----------------

0.01528510	\$379.22	REG	413990	SCH D OF NORWALK-ONTARIO
------------	----------	-----	--------	--------------------------

0.00163750	\$40.63	VTAE	000200	WESTERN WISCONSIN VTAE DISTRICT
------------	---------	------	--------	---------------------------------

Parcel Total:	\$755.40
---------------	----------

LEGAL DESCRIPTION: T14 R01-W S07 PT SENE-P LT1 CSM93	PARCEL NO: 10-137-000	CONTROL NO: 81168
--	-----------------------	-------------------

18.85	\$43,302.34	0.55612676	\$24,081.59
-------	-------------	------------	-------------

0	\$0.00	STAT	999999	STATE OF WISCONSIN
---	--------	------	--------	--------------------

0.00643430	\$154.95	CNTY	62	VERNON COUNTY
------------	----------	------	----	---------------

0.00709080	\$170.76	MUNI	62010	TOWN OF FOREST
------------	----------	------	-------	----------------

0.01528510	\$368.09	REG	413990	SCH D OF NORWALK-ONTARIO
------------	----------	-----	--------	--------------------------

0.00163750	\$39.43	VTAE	000200	WESTERN WISCONSIN VTAE DISTRICT
------------	---------	------	--------	---------------------------------

Parcel Total:	\$733.23
---------------	----------

File Number Total:	\$2,845.40
--------------------	------------

Municipality Total:	\$2,845.40
---------------------	------------



# State of Wisconsin / Department of Natural Resources

Tony Evers , Governor

, Secretary

2/5/2025

## Chapter 70.114 - Aids Payment Worksheet For Tax Year 2024(Payment Year 2025) - Payment Due January 31, 2025

6144 of 7093

DETAIL FOR TOWN OF FRANKLIN, VERNON COUNTY

Acres	Est. Adjust. Purch. Price	Level of Assessment	Adjusted Local Value	Net Gen. Tax Rate	Calc. Aid Pay Amount	Type	Code	Taxing Jurisdiction Description
FILE NO: FI 2327 *			DATE OF PURCHASE: 01/08/1994			GRANTOR: DALE BRECKEL		
LEGAL DESCRIPTION: T11 R04-W S18 N1/2 OF SENE				PARCEL NO: 62-12-248		CONTROL NO: 72141		
20	\$21,737.93	0.60880251	\$13,234.11	0	\$0.00	STAT	999999	STATE OF WISCONSIN
				0.00594050	\$78.62	CNTY	62	VERNON COUNTY
				0.00417630	\$55.27	MUNI	62012	TOWN OF FRANKLIN
				0.01115170	\$147.58	REG	625985	SCH D OF VIROQUA AREA
				0.00151190	\$20.01	VTAE	000200	WESTERN WISCONSIN VTAE DISTRICT
Parcel Total:					\$301.48			

File Number Total: \$301.48

FILE NO: FI 2374 *			DATE OF PURCHASE: 10/11/1994			GRANTOR: HOWARD OLSON		
LEGAL DESCRIPTION: T12 R05-W S27 PT OF SWSW				PARCEL NO: 12-1180-0000		CONTROL NO: 73806		
36.5	\$44,630.69	0.60880251	\$27,171.27	0	\$0.00	STAT	999999	STATE OF WISCONSIN
				0.00594050	\$161.41	CNTY	62	VERNON COUNTY
				0.00417630	\$113.47	MUNI	62012	TOWN OF FRANKLIN
				0.01115170	\$303.01	REG	625985	SCH D OF VIROQUA AREA
				0.00151190	\$41.08	VTAE	000200	WESTERN WISCONSIN VTAE DISTRICT
Parcel Total:					\$618.97			

File Number Total: \$618.97



# State of Wisconsin / Department of Natural Resources

Tony Evers , Governor

, Secretary

2/5/2025

## Chapter 70.114 - Aids Payment Worksheet For Tax Year 2024(Payment Year 2025) - Payment Due January 31, 2025

6145 of 7093

FILE NO: FI 2510 *				DATE OF PURCHASE: 09/25/1996				GRANTOR: BRADLEY A ROBSON			
LEGAL DESCRIPTION: T12 R05-W S27 PT OF SENW				PARCEL NO: 12-1178-0000				CONTROL NO: 77180			
2	\$3,874.07	0.60880251	\$2,358.55								
				0	\$0.00	STAT	999999	STATE OF WISCONSIN			
				0.00594050	\$14.01	CNTY	62	VERNON COUNTY			
				0.00417630	\$9.85	MUNI	62012	TOWN OF FRANKLIN			
				0.01115170	\$26.30	REG	625985	SCH D OF VIROQUA AREA			
				0.00151190	\$3.57	VTAE	000200	WESTERN WISCONSIN VTAE DISTRICT			
				Parcel Total:	\$53.73						

				File Number Total:	\$53.73						
--	--	--	--	--------------------	---------	--	--	--	--	--	--

FILE NO: FI 2709 *				DATE OF PURCHASE: 11/10/2002				GRANTOR: EDELWEISS ENTERPRISES, LP			
LEGAL DESCRIPTION: T11 R04-W S18 SWNE				PARCEL NO: 62-12-247-0000				CONTROL NO: 86162			
40	\$201,738.08	0.60880251	\$122,818.65								
				0	\$0.00	STAT	999999	STATE OF WISCONSIN			
				0.00594050	\$729.60	CNTY	62	VERNON COUNTY			
				0.00417630	\$512.92	MUNI	62012	TOWN OF FRANKLIN			
				0.01115170	\$1,369.64	REG	625985	SCH D OF VIROQUA AREA			
				0.00151190	\$185.68	VTAE	000200	WESTERN WISCONSIN VTAE DISTRICT			
				Parcel Total:	\$2,797.84						



State of Wisconsin / Department of Natural Resources

Tony Evers , Governor

, Secretary

2/5/2025

Chapter 70.114 - Aids Payment Worksheet For Tax Year 2024(Payment Year 2025) - Payment Due January 31, 2025

6146 of 7093

LEGAL DESCRIPTION: T11 R04-W S18 SENW PARCEL NO: 62-12-253-0000 CONTROL NO: 86163

40 \$201,738.08 0.60880251 \$122,818.65

0 \$0.00 STAT 999999 STATE OF WISCONSIN

0.00594050 \$729.60 CNTY 62 VERNON COUNTY

0.00417630 \$512.92 MUNI 62012 TOWN OF FRANKLIN

0.01115170 \$1,369.64 REG 625985 SCH D OF VIROQUA AREA

0.00151190 \$185.68 VTAE 000200 WESTERN WISCONSIN VTAE DISTRICT

Parcel Total: \$2,797.84

File Number Total: \$5,595.68

FILE NO: FI 2748 \* DATE OF PURCHASE: 08/13/2003 GRANTOR: MARTIN LANG

LEGAL DESCRIPTION: T11 R04-W S17 PT OF SWNW PARCEL NO: 012-00230-0000 CONTROL NO: 89778

37 \$202,093.23 0.60880251 \$123,034.87

0 \$0.00 STAT 999999 STATE OF WISCONSIN

0.00594050 \$730.88 CNTY 62 VERNON COUNTY

0.00417630 \$513.83 MUNI 62012 TOWN OF FRANKLIN

0.00996350 \$1,225.86 REG 625960 SCH D OF KICKAPOO AREA (VIOLA)

0.00133110 \$163.77 VTAE 000300 SOUTHWEST WISCONSIN VTAE DISTRICT

Parcel Total: \$2,634.34



# State of Wisconsin / Department of Natural Resources

Tony Evers , Governor

, Secretary

2/5/2025

## Chapter 70.114 - Aids Payment Worksheet For Tax Year 2024(Payment Year 2025) - Payment Due January 31, 2025

6147 of 7093

LEGAL DESCRIPTION: T11 R04-W S17 PT OF SENW      PARCEL NO: 012-00232-0000      CONTROL NO: 89779

15.77      \$64,689.37      0.60880251      \$39,383.05

0      \$0.00      STAT      999999      STATE OF WISCONSIN

0.00594050      \$233.95      CNTY      62      VERNON COUNTY

0.00417630      \$164.47      MUNI      62012      TOWN OF FRANKLIN

0.00996350      \$392.39      REG      625960      SCH D OF KICKAPOO AREA (VIOLA)

0.00133110      \$52.42      VTAE      000300      SOUTHWEST WISCONSIN VTAE DISTRICT

Parcel Total:      \$843.23

File Number Total:      \$3,477.57

Municipality Total:      \$10,047.43



# State of Wisconsin / Department of Natural Resources

Tony Evers , Governor

, Secretary

2/5/2025

## Chapter 70.114 - Aids Payment Worksheet For Tax Year 2024(Payment Year 2025) - Payment Due January 31, 2025

6148 of 7093

DETAIL FOR TOWN OF GENOA, VERNON COUNTY

Acres	Est. Adjust. Purch. Price	Level of Assessment	Adjusted Local Value	Net Gen. Tax Rate	Calc. Aid Pay Amount	Type	Code	Taxing Jurisdiction Description
FILE NO: WR 571 F			DATE OF PURCHASE: 08/31/2004			GRANTOR: TRUST FOR PUBLIC LANDS		
LEGAL DESCRIPTION: T12 R07-W S08 GOV LOT 2				PARCEL NO: 092332		CONTROL NO: 92332		
5.25	\$9,897.99	0.64365033	\$6,370.84					
				0	\$0.00	STAT	999999	STATE OF WISCONSIN
				0.00548020	\$34.91	CNTY	62	VERNON COUNTY
				0.001422	\$9.06	MUNI	62014	TOWN OF GENOA
				0.00786930	\$50.13	REG	621421	SCH D OF DE SOTO AREA
				0.00139470	\$8.89	VTAE	000200	WESTERN WISCONSIN VTAE DISTRICT
<b>Parcel Total:</b>					<b>\$102.99</b>			

LEGAL DESCRIPTION: T12 R07-W S08 GOV LOT 4				PARCEL NO: 092333		CONTROL NO: 92333		
35.75	\$67,398.48	0.64365033	\$43,381.06					
				0	\$0.00	STAT	999999	STATE OF WISCONSIN
				0.00548020	\$237.74	CNTY	62	VERNON COUNTY
				0.001422	\$61.69	MUNI	62014	TOWN OF GENOA
				0.00786930	\$341.38	REG	621421	SCH D OF DE SOTO AREA
				0.00139470	\$60.50	VTAE	000200	WESTERN WISCONSIN VTAE DISTRICT
<b>Parcel Total:</b>					<b>\$701.31</b>			





# State of Wisconsin / Department of Natural Resources

Tony Evers , Governor

, Secretary

2/5/2025

## Chapter 70.114 - Aids Payment Worksheet For Tax Year 2024(Payment Year 2025) - Payment Due January 31, 2025

6149 of 7093

LEGAL DESCRIPTION: T12 R07-W S08 GOV LOT 5	PARCEL NO: 092334	CONTROL NO: 92334
--	-------------------	-------------------

13.05	\$24,602.75	0.64365033	\$15,835.57
-------	-------------	------------	-------------

0	\$0.00	STAT	999999	STATE OF WISCONSIN
0.00548020	\$86.78	CNTY	62	VERNON COUNTY
0.001422	\$22.52	MUNI	62014	TOWN OF GENOA
0.00786930	\$124.61	REG	621421	SCH D OF DE SOTO AREA
0.00139470	\$22.09	VTAE	000200	WESTERN WISCONSIN VTAE DISTRICT

Parcel Total:	\$256.00
---------------	----------

LEGAL DESCRIPTION: T12 R07-W S09 GOV LOT 4	PARCEL NO: 092335	CONTROL NO: 92335
--	-------------------	-------------------

6.45	\$12,160.26	0.64365033	\$7,826.95
------	-------------	------------	------------

0	\$0.00	STAT	999999	STATE OF WISCONSIN
0.00548020	\$42.89	CNTY	62	VERNON COUNTY
0.001422	\$11.13	MUNI	62014	TOWN OF GENOA
0.00786930	\$61.59	REG	621421	SCH D OF DE SOTO AREA
0.00139470	\$10.92	VTAE	000200	WESTERN WISCONSIN VTAE DISTRICT

Parcel Total:	\$126.53
---------------	----------

File Number Total:	\$1,186.83
--------------------	------------

Municipality Total:	\$1,186.83
---------------------	------------



**State of Wisconsin / Department of Natural Resources**

Tony Evers , Governor

, Secretary

2/5/2025

**Chapter 70.114 - Aids Payment Worksheet For Tax Year 2024(Payment Year 2025) - Payment Due  
January 31, 2025**

6150 of 7093

DETAIL FOR TOWN OF HAMBURG, VERNON COUNTY

Acres	Est. Adjust. Purch. Price	Level of Assessment	Adjusted Local Value	Net Gen. Tax Rate	Calc. Aid Pay Amount	----- Taxing Jurisdiction -----		
						Type	Code	Description
FILE NO: FI 2317 *		DATE OF PURCHASE: 10/18/1994			GRANTOR: LEONA LENSER ET AL			
LEGAL DESCRIPTION: T14 R06-W S28 PT OF SESE				PARCEL NO: 73854		CONTROL NO: 73854		
2	\$2,183.11	0.74761076	\$1,632.12					
				0	\$0.00	STAT	999999	STATE OF WISCONSIN
				0.00477230	\$7.79	CNTY	62	VERNON COUNTY
				0.00304020	\$4.96	MUNI	62018	TOWN OF HAMBURG
				0.00996550	\$16.26	REG	626321	SCH D OF WESTBY AREA
				0.00121460	\$1.98	VTAE	000200	WESTERN WISCONSIN VTAE DISTRICT
Parcel Total:					\$30.99			

File Number Total: \$30.99

FILE NO: FI 2599 *		DATE OF PURCHASE: 11/02/1998			GRANTOR: MARVIN BLIHOVDE DENNIS			
LEGAL DESCRIPTION: T14 R06-W S23 PT OF NENE				PARCEL NO: 62-18-551		CONTROL NO: 81065		
12.6	\$38,247.12	0.74761076	\$28,593.96					
				0	\$0.00	STAT	999999	STATE OF WISCONSIN
				0.00477230	\$136.46	CNTY	62	VERNON COUNTY
				0.00304020	\$86.93	MUNI	62018	TOWN OF HAMBURG
				0.00996550	\$284.95	REG	626321	SCH D OF WESTBY AREA
				0.00121460	\$34.73	VTAE	000200	WESTERN WISCONSIN VTAE DISTRICT
Parcel Total:					\$543.07			

File Number Total: \$543.07



# State of Wisconsin / Department of Natural Resources

Tony Evers , Governor

, Secretary

2/5/2025

## Chapter 70.114 - Aids Payment Worksheet For Tax Year 2024(Payment Year 2025) - Payment Due January 31, 2025

6151 of 7093

FILE NO: FI 2617 *		DATE OF PURCHASE: 07/27/1999			GRANTOR: RICHARD SCHULTZ			
LEGAL DESCRIPTION: T14 R06-W S23 PT OF SENE				PARCEL NO: 62-18-558		CONTROL NO: 82043		
1.2	\$2,536.38	0.74761076	\$1,896.22					
				0	\$0.00	STAT	999999	STATE OF WISCONSIN
				0.00477230	\$9.05	CNTY	62	VERNON COUNTY
				0.00304020	\$5.76	MUNI	62018	TOWN OF HAMBURG
				0.00996550	\$18.90	REG	626321	SCH D OF WESTBY AREA
				0.00121460	\$2.30	VTAE	000200	WESTERN WISCONSIN VTAE DISTRICT
Parcel Total:					\$36.01			

File Number Total:					\$36.01			
--------------------	--	--	--	--	---------	--	--	--

FILE NO: FI 2853 *		DATE OF PURCHASE: 08/24/2006			GRANTOR: NORTH COUNTRY CONTRACTORS			
LEGAL DESCRIPTION: T14 R06-W S23 LT1-CSM578				PARCEL NO: 62-18-564		CONTROL NO: 96805		
5.57	\$17,901.37	0.74761076	\$13,383.26					
				0	\$0.00	STAT	999999	STATE OF WISCONSIN
				0.00477230	\$63.87	CNTY	62	VERNON COUNTY
				0.00304020	\$40.69	MUNI	62018	TOWN OF HAMBURG
				0.00996550	\$133.37	REG	626321	SCH D OF WESTBY AREA
				0.00121460	\$16.25	VTAE	000200	WESTERN WISCONSIN VTAE DISTRICT
Parcel Total:					\$254.18			

File Number Total:					\$254.18			
--------------------	--	--	--	--	----------	--	--	--

Municipality Total:					\$864.25			
---------------------	--	--	--	--	----------	--	--	--



# State of Wisconsin / Department of Natural Resources

Tony Evers , Governor

, Secretary

2/5/2025

## Chapter 70.114 - Aids Payment Worksheet For Tax Year 2024(Payment Year 2025) - Payment Due January 31, 2025

6152 of 7093

DETAIL FOR TOWN OF HARMONY, VERNON COUNTY

Acres	Est. Adjust. Purch. Price	Level of Assessment	Adjusted Local Value	Net Gen. Tax Rate	Calc. Aid Pay Amount	Type	Code	Taxing Jurisdiction Description
FILE NO: FI 2285 *			DATE OF PURCHASE: 05/29/1993			GRANTOR: SPENCER CRUSE		
LEGAL DESCRIPTION: T12 R06-W S12 PT OF NESW				PARCEL NO: 62-20-169		CONTROL NO: 71415		
4.9	\$106,179.68	0.55922596	\$59,378.44					
				0	\$0.00	STAT	999999	STATE OF WISCONSIN
				0.00643970	\$382.38	CNTY	62	VERNON COUNTY
				0.00459980	\$273.13	MUNI	62020	TOWN OF HARMONY
				0.012089	\$717.83	REG	625985	SCH D OF VIROQUA AREA
				0.00163890	\$97.32	VTAE	000200	WESTERN WISCONSIN VTAE DISTRICT
<b>Parcel Total:</b>					<b>\$1,470.66</b>			

File Number Total: \$1,470.66

FILE NO: NA 866 *			DATE OF PURCHASE: 09/27/2005			GRANTOR: ROBERT E UTTER		
LEGAL DESCRIPTION: T13 R06-W S31 PT OF SESW				PARCEL NO: 020-00849-0000		CONTROL NO: 93846		
17	\$53,638.33	0.55922596	\$29,995.95					
				0	\$0.00	STAT	999999	STATE OF WISCONSIN
				0.00643970	\$193.17	CNTY	62	VERNON COUNTY
				0.00459980	\$137.98	MUNI	62020	TOWN OF HARMONY
				0.012089	\$362.62	REG	625985	SCH D OF VIROQUA AREA
				0.00163890	\$49.16	VTAE	000200	WESTERN WISCONSIN VTAE DISTRICT
<b>Parcel Total:</b>					<b>\$742.93</b>			

File Number Total: \$742.93



# State of Wisconsin / Department of Natural Resources

Tony Evers , Governor

, Secretary

2/5/2025

## Chapter 70.114 - Aids Payment Worksheet For Tax Year 2024(Payment Year 2025) - Payment Due January 31, 2025

6153 of 7093

FILE NO: NA 869 *				DATE OF PURCHASE: 02/24/2006				GRANTOR: JAMES DELMEDICO			
LEGAL DESCRIPTION: T13 R06-W S31 NESW				PARCEL NO: 020-00841-0000				CONTROL NO: 96862			
38.93	\$99,116.19	0.55922596	\$55,428.35								
				0	\$0.00	STAT	999999	STATE OF WISCONSIN			
				0.00643970	\$356.94	CNTY	62	VERNON COUNTY			
				0.00459980	\$254.96	MUNI	62020	TOWN OF HARMONY			
				0.012089	\$670.07	REG	625985	SCH D OF VIROQUA AREA			
				0.00163890	\$90.84	VTAE	000200	WESTERN WISCONSIN VTAE DISTRICT			
Parcel Total:				\$1,372.81							

File Number Total:				\$1,372.81							
--------------------	--	--	--	------------	--	--	--	--	--	--	--

FILE NO: NA 879 *				DATE OF PURCHASE: 03/14/2006				GRANTOR: DEL RAE WOLFE			
LEGAL DESCRIPTION: T13 R06-W S31 PT OF SWSW				PARCEL NO: 095118				CONTROL NO: 95118			
10.54	\$30,074.86	0.55922596	\$16,818.64								
				0	\$0.00	STAT	999999	STATE OF WISCONSIN			
				0.00643970	\$108.31	CNTY	62	VERNON COUNTY			
				0.00459980	\$77.36	MUNI	62020	TOWN OF HARMONY			
				0.012089	\$203.32	REG	625985	SCH D OF VIROQUA AREA			
				0.00163890	\$27.56	VTAE	000200	WESTERN WISCONSIN VTAE DISTRICT			
Parcel Total:				\$416.55							



# State of Wisconsin / Department of Natural Resources

Tony Evers , Governor

, Secretary

2/5/2025

## Chapter 70.114 - Aids Payment Worksheet For Tax Year 2024(Payment Year 2025) - Payment Due January 31, 2025

6154 of 7093

LEGAL DESCRIPTION: T13 R06-W S31 PT OF NWSW                      PARCEL NO: 095119                      CONTROL NO: 95119

12.88      \$36,751.08      0.55922596      \$20,552.16

0              \$0.00    STAT    999999    STATE OF WISCONSIN

0.00643970      \$132.35    CNTY    62              VERNON COUNTY

0.00459980      \$94.54    MUNI    62020          TOWN OF HARMONY

0.012089              \$248.46    REG    625985          SCH D OF VIROQUA AREA

0.00163890      \$33.68    VTAE    000200          WESTERN WISCONSIN VTAE DISTRICT

Parcel Total:                      \$509.03

File Number Total:              \$925.58

Municipality Total:              \$4,511.98



# State of Wisconsin / Department of Natural Resources

Tony Evers , Governor

, Secretary

2/5/2025

## Chapter 70.114 - Aids Payment Worksheet For Tax Year 2024(Payment Year 2025) - Payment Due January 31, 2025

6155 of 7093

DETAIL FOR TOWN OF KICKAPOO, VERNON COUNTY

Acres	Est. Adjust. Purch. Price	Level of Assessment	Adjusted Local Value	Net Gen. Tax Rate	Calc. Aid Pay Amount	----- Taxing Jurisdiction ----- Type	Code	Description
FILE NO: FI 2764 *			DATE OF PURCHASE: 05/08/2003			GRANTOR: MARCUS HANNA H BOULWARE		
LEGAL DESCRIPTION: T12 R03-W S35 PT OF SESE				PARCEL NO: PT OF 62-26-630-0002		CONTROL NO: 88928		
8.2	\$53,249.12	1.00068177	\$53,285.43					
				0	\$0.00	STAT	999999	STATE OF WISCONSIN
				0.00363820	\$193.86	CNTY	62	VERNON COUNTY
				0.00208730	\$111.22	MUNI	62026	TOWN OF KICKAPOO
				0.00609890	\$324.98	REG	625960	SCH D OF KICKAPOO AREA (VIOLA)
				0.00099050	\$52.78	VTAE	000200	WESTERN WISCONSIN VTAE DISTRICT
Parcel Total:					\$682.84			
File Number Total:					\$682.84			
Municipality Total:					\$682.84			



# State of Wisconsin / Department of Natural Resources

Tony Evers , Governor

, Secretary

2/5/2025

## Chapter 70.114 - Aids Payment Worksheet For Tax Year 2024(Payment Year 2025) - Payment Due January 31, 2025

6156 of 7093

DETAIL FOR TOWN OF LIBERTY, VERNON COUNTY

Acres	Est. Adjust. Purch. Price	Level of Assessment	Adjusted Local Value	Net Gen. Tax Rate	Calc. Aid Pay Amount	Taxing Jurisdiction Type	Code	Description
FILE NO: FI 2330 *			DATE OF PURCHASE: 01/15/1994			GRANTOR: ROLAND LANDER		
LEGAL DESCRIPTION: T12 R03-W S06 PT OF SWSW				PARCEL NO: 62-28-113		CONTROL NO: 72132		
7	\$9,092.58	0.53520757	\$4,866.42	0	\$0.00	STAT	999999	STATE OF WISCONSIN
				0.00667750	\$32.50	CNTY	62	VERNON COUNTY
				0.00291550	\$14.19	MUNI	62028	TOWN OF LIBERTY
				0.01253540	\$61.00	REG	625985	SCH D OF VIROQUA AREA
				0.00169940	\$8.27	VTAE	000200	WESTERN WISCONSIN VTAE DISTRICT
Parcel Total:					\$115.96			

LEGAL DESCRIPTION: T12 R03-W S06 PT OF SESW				PARCEL NO: 62-28-115		CONTROL NO: 72137		
1	\$1,398.86	0.53520757	\$748.68	0	\$0.00	STAT	999999	STATE OF WISCONSIN
				0.00667750	\$5.00	CNTY	62	VERNON COUNTY
				0.00291550	\$2.18	MUNI	62028	TOWN OF LIBERTY
				0.01253540	\$9.39	REG	625985	SCH D OF VIROQUA AREA
				0.00169940	\$1.27	VTAE	000200	WESTERN WISCONSIN VTAE DISTRICT
Parcel Total:					\$17.84			





# State of Wisconsin / Department of Natural Resources

Tony Evers , Governor

, Secretary

2/5/2025

## Chapter 70.114 - Aids Payment Worksheet For Tax Year 2024(Payment Year 2025) - Payment Due January 31, 2025

6157 of 7093

LEGAL DESCRIPTION: T12 R03-W S07 NENW	PARCEL NO: 62-28-129	CONTROL NO: 72138
---------------------------------------	----------------------	-------------------

44.89	\$58,752.05	0.53520757	\$31,444.54
-------	-------------	------------	-------------

0	\$0.00	STAT	999999	STATE OF WISCONSIN
0.00667750	\$209.97	CNTY	62	VERNON COUNTY
0.00291550	\$91.68	MUNI	62028	TOWN OF LIBERTY
0.01253540	\$394.17	REG	625985	SCH D OF VIROQUA AREA
0.00169940	\$53.44	VTAE	000200	WESTERN WISCONSIN VTAE DISTRICT

Parcel Total:	\$749.26
---------------	----------

LEGAL DESCRIPTION: T12 R03-W S07 PT OF NWNW	PARCEL NO: 62-28-130	CONTROL NO: 72139
---	----------------------	-------------------

38	\$50,009.18	0.53520757	\$26,765.29
----	-------------	------------	-------------

0	\$0.00	STAT	999999	STATE OF WISCONSIN
0.00667750	\$178.73	CNTY	62	VERNON COUNTY
0.00291550	\$78.03	MUNI	62028	TOWN OF LIBERTY
0.01253540	\$335.51	REG	625985	SCH D OF VIROQUA AREA
0.00169940	\$45.48	VTAE	000200	WESTERN WISCONSIN VTAE DISTRICT

Parcel Total:	\$637.75
---------------	----------

File Number Total:	\$1,520.81
--------------------	------------

Municipality Total:	\$1,520.81
---------------------	------------



# State of Wisconsin / Department of Natural Resources

Tony Evers , Governor

, Secretary

2/5/2025

## Chapter 70.114 - Aids Payment Worksheet For Tax Year 2024(Payment Year 2025) - Payment Due January 31, 2025

6158 of 7093

DETAIL FOR TOWN OF STERLING, VERNON COUNTY

Acres	Est. Adjust. Purch. Price	Level of Assessment	Adjusted Local Value	Net Gen. Tax Rate	Calc. Aid Pay Amount	Taxing Jurisdiction	Type	Code	Description
FILE NO: FI 2386 *			DATE OF PURCHASE: 12/05/1994			GRANTOR: RUTH E ERICKSON			
LEGAL DESCRIPTION: T12 R05-W S29 PT OF NWNW					PARCEL NO: 62032TST 603		CONTROL NO: 74363		
38.5	\$45,686.19	0.70299761	\$32,117.28						
				0	\$0.00	STATE OF WISCONSIN	STAT	999999	
				0.00496060	\$159.32	VERNON COUNTY	CNTY	62	
				0.00570040	\$183.08	TOWN OF STERLING	MUNI	62032	
				0.00931230	\$299.09	SCH D OF VIROQUA AREA	REG	625985	
				0.00126240	\$40.55	WESTERN WISCONSIN VTAE DISTRICT	VTAE	000200	
Parcel Total:					\$682.04				

LEGAL DESCRIPTION: T12 R05-W S29 NWNE					PARCEL NO: 62032TST 599		CONTROL NO: 74364		
40	\$19,365.81	0.70299761	\$13,614.12						
				0	\$0.00	STATE OF WISCONSIN	STAT	999999	
				0.00496060	\$67.53	VERNON COUNTY	CNTY	62	
				0.00570040	\$77.61	TOWN OF STERLING	MUNI	62032	
				0.00931230	\$126.78	SCH D OF VIROQUA AREA	REG	625985	
				0.00126240	\$17.19	WESTERN WISCONSIN VTAE DISTRICT	VTAE	000200	
Parcel Total:					\$289.11				



# State of Wisconsin / Department of Natural Resources

Tony Evers , Governor

, Secretary

2/5/2025

## Chapter 70.114 - Aids Payment Worksheet For Tax Year 2024(Payment Year 2025) - Payment Due January 31, 2025

6159 of 7093

LEGAL DESCRIPTION: T12 R05-W S29 NENW	PARCEL NO: 62032TST 602	CONTROL NO: 74365
---------------------------------------	-------------------------	-------------------

40	\$19,365.81	0.70299761	\$13,614.12
----	-------------	------------	-------------

0	\$0.00	STAT	999999	STATE OF WISCONSIN
0.00496060	\$67.53	CNTY	62	VERNON COUNTY
0.00570040	\$77.61	MUNI	62032	TOWN OF STERLING
0.00931230	\$126.78	REG	625985	SCH D OF VIROQUA AREA
0.00126240	\$17.19	VTAE	000200	WESTERN WISCONSIN VTAE DISTRICT

Parcel Total:	\$289.11
---------------	----------

LEGAL DESCRIPTION: T12 R05-W S29 PT OF SENW	PARCEL NO: 62032TST 605	CONTROL NO: 74366
---	-------------------------	-------------------

18.24	\$29,102.21	0.70299761	\$20,458.78
-------	-------------	------------	-------------

0	\$0.00	STAT	999999	STATE OF WISCONSIN
0.00496060	\$101.49	CNTY	62	VERNON COUNTY
0.00570040	\$116.62	MUNI	62032	TOWN OF STERLING
0.00931230	\$190.52	REG	625985	SCH D OF VIROQUA AREA
0.00126240	\$25.83	VTAE	000200	WESTERN WISCONSIN VTAE DISTRICT

Parcel Total:	\$434.46
---------------	----------

LEGAL DESCRIPTION: T12 R05-W S29 PT OF SWNW	PARCEL NO: 62032TST 604.001	CONTROL NO: 74367
---	-----------------------------	-------------------

13	\$17,867.90	0.70299761	\$12,561.09
----	-------------	------------	-------------

0	\$0.00	STAT	999999	STATE OF WISCONSIN
0.00496060	\$62.31	CNTY	62	VERNON COUNTY
0.00570040	\$71.60	MUNI	62032	TOWN OF STERLING
0.00931230	\$116.97	REG	625985	SCH D OF VIROQUA AREA
0.00126240	\$15.86	VTAE	000200	WESTERN WISCONSIN VTAE DISTRICT

Parcel Total:	\$266.74
---------------	----------



# State of Wisconsin / Department of Natural Resources

Tony Evers , Governor

, Secretary

2/5/2025

## Chapter 70.114 - Aids Payment Worksheet For Tax Year 2024(Payment Year 2025) - Payment Due January 31, 2025

6160 of 7093

LEGAL DESCRIPTION: T12 R05-W S29 PT OF SWNE	PARCEL NO: 60232TST 600	CONTROL NO: 74368
---	-------------------------	-------------------

35	\$29,637.18	0.70299761	\$20,834.86
----	-------------	------------	-------------

0	\$0.00	STAT	999999	STATE OF WISCONSIN
0.00496060	\$103.35	CNTY	62	VERNON COUNTY
0.00570040	\$118.77	MUNI	62032	TOWN OF STERLING
0.00931230	\$194.02	REG	625985	SCH D OF VIROQUA AREA
0.00126240	\$26.30	VTAE	000200	WESTERN WISCONSIN VTAE DISTRICT

Parcel Total:	\$442.44
---------------	----------

LEGAL DESCRIPTION: T12 R05-W S29 PT OF NWSE	PARCEL NO: 60232TST 614	CONTROL NO: 74369
---	-------------------------	-------------------

2	\$3,958.76	0.70299761	\$2,783.00
---	------------	------------	------------

0	\$0.00	STAT	999999	STATE OF WISCONSIN
0.00496060	\$13.81	CNTY	62	VERNON COUNTY
0.00570040	\$15.86	MUNI	62032	TOWN OF STERLING
0.00931230	\$25.92	REG	625985	SCH D OF VIROQUA AREA
0.00126240	\$3.51	VTAE	000200	WESTERN WISCONSIN VTAE DISTRICT

Parcel Total:	\$59.10
---------------	---------

File Number Total:	\$2,463.00
--------------------	------------

Municipality Total:	\$2,463.00
---------------------	------------



# State of Wisconsin / Department of Natural Resources

Tony Evers , Governor

, Secretary

2/5/2025

## Chapter 70.114 - Aids Payment Worksheet For Tax Year 2024(Payment Year 2025) - Payment Due January 31, 2025

6161 of 7093

DETAIL FOR TOWN OF VIROQUA, VERNON COUNTY

Acres	Est. Adjust. Purch. Price	Level of Assessment	Adjusted Local Value	Net Gen. Tax Rate	Calc. Aid Pay Amount	Taxing Jurisdiction Type	Code	Description
FILE NO: FI 2369 *			DATE OF PURCHASE: 11/18/1994			GRANTOR: CLIFFORD CHAMBERS		
LEGAL DESCRIPTION: T13 R04-W S35 PT OF NWNW				PARCEL NO: 36-940-0000		CONTROL NO: 74163		
21.73	\$16,795.43	0.75573882	\$12,692.96					
				0	\$0.00	STAT	999999	STATE OF WISCONSIN
				0.00468110	\$59.42	CNTY	62	VERNON COUNTY
				0.00260870	\$33.11	MUNI	62036	TOWN OF VIROQUA
				0.00878760	\$111.54	REG	625985	SCH D OF VIROQUA AREA
				0.00119130	\$15.12	VTAE	000200	WESTERN WISCONSIN VTAE DISTRICT
<b>Parcel Total:</b>					<b>\$219.19</b>			

LEGAL DESCRIPTION: T13 R04-W S35 PT OF SWNW				PARCEL NO: 36-943-0000		CONTROL NO: 74164		
22.62	\$23,464.21	0.75573882	\$17,732.81					
				0	\$0.00	STAT	999999	STATE OF WISCONSIN
				0.00468110	\$83.01	CNTY	62	VERNON COUNTY
				0.00260870	\$46.26	MUNI	62036	TOWN OF VIROQUA
				0.00878760	\$155.83	REG	625985	SCH D OF VIROQUA AREA
				0.00119130	\$21.12	VTAE	000200	WESTERN WISCONSIN VTAE DISTRICT
<b>Parcel Total:</b>					<b>\$306.22</b>			



# State of Wisconsin / Department of Natural Resources

Tony Evers , Governor

, Secretary

2/5/2025

## Chapter 70.114 - Aids Payment Worksheet For Tax Year 2024(Payment Year 2025) - Payment Due January 31, 2025

6162 of 7093

LEGAL DESCRIPTION: T13 R04-W S35 PT OF NWSW	PARCEL NO: 36-946-0000	CONTROL NO: 74165
---	------------------------	-------------------

38.6    \$47,669.39    0.75573882    \$36,025.61

0    \$0.00    STAT    999999    STATE OF WISCONSIN

0.00468110    \$168.64    CNTY    62    VERNON COUNTY

0.00260870    \$93.98    MUNI    62036    TOWN OF VIROQUA

0.00878760    \$316.58    REG    625985    SCH D OF VIROQUA AREA

0.00119130    \$42.92    VTAE    000200    WESTERN WISCONSIN VTAE DISTRICT

Parcel Total:    \$622.12

LEGAL DESCRIPTION: T13 R04-W S35 PT OF SESW	PARCEL NO: 36-949-0000	CONTROL NO: 74166
---	------------------------	-------------------

8    \$9,385.68    0.75573882    \$7,093.12

0    \$0.00    STAT    999999    STATE OF WISCONSIN

0.00468110    \$33.20    CNTY    62    VERNON COUNTY

0.00260870    \$18.50    MUNI    62036    TOWN OF VIROQUA

0.00878760    \$62.33    REG    625985    SCH D OF VIROQUA AREA

0.00119130    \$8.45    VTAE    000200    WESTERN WISCONSIN VTAE DISTRICT

Parcel Total:    \$122.48

LEGAL DESCRIPTION: T13 R04-W S35 SWSW	PARCEL NO: 36-948-0000	CONTROL NO: 74167
---------------------------------------	------------------------	-------------------

40    \$45,322.97    0.75573882    \$34,252.33

0    \$0.00    STAT    999999    STATE OF WISCONSIN

0.00468110    \$160.34    CNTY    62    VERNON COUNTY

0.00260870    \$89.36    MUNI    62036    TOWN OF VIROQUA

0.00878760    \$301.00    REG    625985    SCH D OF VIROQUA AREA

0.00119130    \$40.80    VTAE    000200    WESTERN WISCONSIN VTAE DISTRICT

Parcel Total:    \$591.50



# State of Wisconsin / Department of Natural Resources

Tony Evers , Governor

, Secretary

2/5/2025

## Chapter 70.114 - Aids Payment Worksheet For Tax Year 2024(Payment Year 2025) - Payment Due January 31, 2025

6163 of 7093

File Number Total: \$1,861.51

FILE NO: FI 2383 \*

DATE OF PURCHASE: 11/14/1994

GRANTOR: CALMER YTTRI

LEGAL DESCRIPTION: T12 R04-W S02 PT OF SENW

PARCEL NO: 62-36-1020

CONTROL NO: 74105

23.64 \$24,118.74 0.75573882 \$18,227.46

0 \$0.00 STAT 999999 STATE OF WISCONSIN

0.00468110 \$85.32 CNTY 62 VERNON COUNTY

0.00260870 \$47.55 MUNI 62036 TOWN OF VIROQUA

0.00878760 \$160.18 REG 625985 SCH D OF VIROQUA AREA

0.00119130 \$21.71 VTAE 000200 WESTERN WISCONSIN VTAE DISTRICT

Parcel Total: \$314.76

LEGAL DESCRIPTION: T12 R04-W S02 PT OF SWNE

PARCEL NO: 62-36-1011

CONTROL NO: 74106

6 \$3,235.59 0.75573882 \$2,445.26

0 \$0.00 STAT 999999 STATE OF WISCONSIN

0.00468110 \$11.45 CNTY 62 VERNON COUNTY

0.00260870 \$6.38 MUNI 62036 TOWN OF VIROQUA

0.00878760 \$21.49 REG 625985 SCH D OF VIROQUA AREA

0.00119130 \$2.91 VTAE 000200 WESTERN WISCONSIN VTAE DISTRICT

Parcel Total: \$42.23



# State of Wisconsin / Department of Natural Resources

Tony Evers , Governor

, Secretary

2/5/2025

## Chapter 70.114 - Aids Payment Worksheet For Tax Year 2024(Payment Year 2025) - Payment Due January 31, 2025

6164 of 7093

LEGAL DESCRIPTION: T12 R04-W S02 PT OF NENW	PARCEL NO: 62-36-1016	CONTROL NO: 74107
---	-----------------------	-------------------

1	\$1,296.71	0.75573882	\$979.97	
---	------------	------------	----------	--

0	\$0.00	STAT	999999	STATE OF WISCONSIN
0.00468110	\$4.59	CNTY	62	VERNON COUNTY
0.00260870	\$2.56	MUNI	62036	TOWN OF VIROQUA
0.00878760	\$8.61	REG	625985	SCH D OF VIROQUA AREA
0.00119130	\$1.17	VTAE	000200	WESTERN WISCONSIN VTAE DISTRICT

Parcel Total:	\$16.93
---------------	---------

File Number Total:	\$373.92
--------------------	----------

FILE NO: FI 2404 *	DATE OF PURCHASE: 03/31/1995	GRANTOR: MARJORIE PETERSON
--------------------	------------------------------	----------------------------

LEGAL DESCRIPTION: T13 R04-W S34 PT OF SENE	PARCEL NO: 36-907-0000	CONTROL NO: 74444
---	------------------------	-------------------

5.16	\$10,943.86	0.75573882	\$8,270.70	
------	-------------	------------	------------	--

0	\$0.00	STAT	999999	STATE OF WISCONSIN
0.00468110	\$38.72	CNTY	62	VERNON COUNTY
0.00260870	\$21.58	MUNI	62036	TOWN OF VIROQUA
0.00878760	\$72.68	REG	625985	SCH D OF VIROQUA AREA
0.00119130	\$9.85	VTAE	000200	WESTERN WISCONSIN VTAE DISTRICT

Parcel Total:	\$142.83
---------------	----------





# State of Wisconsin / Department of Natural Resources

Tony Evers , Governor

, Secretary

2/5/2025

## Chapter 70.114 - Aids Payment Worksheet For Tax Year 2024(Payment Year 2025) - Payment Due January 31, 2025

6165 of 7093

LEGAL DESCRIPTION: T13 R04-W S34 PT OF NESE      PARCEL NO: 36-929-0000      CONTROL NO: 74445

3.61      \$7,653.24      0.75573882      \$5,783.85

0      \$0.00      STAT      999999      STATE OF WISCONSIN

0.00468110      \$27.07      CNTY      62      VERNON COUNTY

0.00260870      \$15.09      MUNI      62036      TOWN OF VIROQUA

0.00878760      \$50.83      REG      625985      SCH D OF VIROQUA AREA

0.00119130      \$6.89      VTAE      000200      WESTERN WISCONSIN VTAE DISTRICT

Parcel Total:      \$99.88

LEGAL DESCRIPTION: T13 R04-W S34 PT OF NWSE      PARCEL NO: 74446      CONTROL NO: 74446

0.08      \$124.36      0.75573882      \$93.99

0      \$0.00      STAT      999999      STATE OF WISCONSIN

0.00468110      \$0.44      CNTY      62      VERNON COUNTY

0.00260870      \$0.25      MUNI      62036      TOWN OF VIROQUA

0.00878760      \$0.83      REG      625985      SCH D OF VIROQUA AREA

0.00119130      \$0.11      VTAE      000200      WESTERN WISCONSIN VTAE DISTRICT

Parcel Total:      \$1.63

LEGAL DESCRIPTION: T13 R04-W S34 PT OF SWNE      PARCEL NO: 74447      CONTROL NO: 74447

2.24      \$4,850.12      0.75573882      \$3,665.42

0      \$0.00      STAT      999999      STATE OF WISCONSIN

0.00468110      \$17.16      CNTY      62      VERNON COUNTY

0.00260870      \$9.56      MUNI      62036      TOWN OF VIROQUA

0.00878760      \$32.21      REG      625985      SCH D OF VIROQUA AREA

0.00119130      \$4.37      VTAE      000200      WESTERN WISCONSIN VTAE DISTRICT

Parcel Total:      \$63.30



# State of Wisconsin / Department of Natural Resources

Tony Evers , Governor

, Secretary

2/5/2025

## Chapter 70.114 - Aids Payment Worksheet For Tax Year 2024(Payment Year 2025) - Payment Due January 31, 2025

6166 of 7093

File Number Total: \$307.64

FILE NO: FI 2450 \*      DATE OF PURCHASE: 05/28/1996      GRANTOR: JOHN C STEPHENSON

LEGAL DESCRIPTION: T13 R04-W S34 PT OF NESE      PARCEL NO: 36-926-0000      CONTROL NO: 77262

3.46      \$3,776.99      0.75573882      \$2,854.42

0      \$0.00      STAT      999999      STATE OF WISCONSIN

0.00468110      \$13.36      CNTY      62      VERNON COUNTY

0.00260870      \$7.45      MUNI      62036      TOWN OF VIROQUA

0.00878760      \$25.08      REG      625985      SCH D OF VIROQUA AREA

0.00119130      \$3.40      VTAE      000200      WESTERN WISCONSIN VTAE DISTRICT

Parcel Total: \$49.29

LEGAL DESCRIPTION: T13 R04-W S34 PT OF SENE      PARCEL NO: 36-908-0000      CONTROL NO: 77263

0.33      \$359.71      0.75573882      \$271.85

0      \$0.00      STAT      999999      STATE OF WISCONSIN

0.00468110      \$1.27      CNTY      62      VERNON COUNTY

0.00260870      \$0.71      MUNI      62036      TOWN OF VIROQUA

0.00878760      \$2.39      REG      625985      SCH D OF VIROQUA AREA

0.00119130      \$0.32      VTAE      000200      WESTERN WISCONSIN VTAE DISTRICT

Parcel Total: \$4.69



# State of Wisconsin / Department of Natural Resources

Tony Evers , Governor

, Secretary

2/5/2025

## Chapter 70.114 - Aids Payment Worksheet For Tax Year 2024(Payment Year 2025) - Payment Due January 31, 2025

6167 of 7093

LEGAL DESCRIPTION: T13 R04-W S34 PT OF SWNE	PARCEL NO: 36-904-0000	CONTROL NO: 77264
---	------------------------	-------------------

2.78	\$3,537.18	0.75573882	\$2,673.19	
------	------------	------------	------------	--

0	\$0.00	STAT	999999	STATE OF WISCONSIN
0.00468110	\$12.51	CNTY	62	VERNON COUNTY
0.00260870	\$6.97	MUNI	62036	TOWN OF VIROQUA
0.00878760	\$23.49	REG	625985	SCH D OF VIROQUA AREA
0.00119130	\$3.18	VTAE	000200	WESTERN WISCONSIN VTAE DISTRICT

Parcel Total:	\$46.15
---------------	---------

LEGAL DESCRIPTION: T13 R04-W S34 PT OF NWSE	PARCEL NO: 36-931-0000	CONTROL NO: 77265
---	------------------------	-------------------

1.03	\$1,438.85	0.75573882	\$1,087.40	
------	------------	------------	------------	--

0	\$0.00	STAT	999999	STATE OF WISCONSIN
0.00468110	\$5.09	CNTY	62	VERNON COUNTY
0.00260870	\$2.84	MUNI	62036	TOWN OF VIROQUA
0.00878760	\$9.56	REG	625985	SCH D OF VIROQUA AREA
0.00119130	\$1.30	VTAE	000200	WESTERN WISCONSIN VTAE DISTRICT

Parcel Total:	\$18.79
---------------	---------

File Number Total:	\$118.92
--------------------	----------



# State of Wisconsin / Department of Natural Resources

Tony Evers , Governor

, Secretary

2/5/2025

## Chapter 70.114 - Aids Payment Worksheet For Tax Year 2024(Payment Year 2025) - Payment Due January 31, 2025

6168 of 7093

FILE NO: FI 2481 *		DATE OF PURCHASE: 02/19/1996			GRANTOR: ARVELLA M HAUGE		
LEGAL DESCRIPTION: T12 R04-W S03 PT OF NESW				PARCEL NO: 36-1049-0000		CONTROL NO: 76374	
30	\$38,129.65	0.75573882	\$28,816.05				
		0	\$0.00	STAT	999999	STATE OF WISCONSIN	
		0.00468110	\$134.89	CNTY	62	VERNON COUNTY	
		0.00260870	\$75.17	MUNI	62036	TOWN OF VIROQUA	
		0.00878760	\$253.22	REG	625985	SCH D OF VIROQUA AREA	
		0.00119130	\$34.33	VTAE	000200	WESTERN WISCONSIN VTAE DISTRICT	
Parcel Total:			\$497.61				

File Number Total:	\$497.61
--------------------	----------

FILE NO: FI 2499 *		DATE OF PURCHASE: 08/20/1996			GRANTOR: DANIEL T FLAHERTY		
LEGAL DESCRIPTION: T12 R04-W S01 PT OF SWNW				PARCEL NO: 36-989/984-0000		CONTROL NO: 77211	
7.23	\$12,709.88	0.75573882	\$9,605.35				
		0	\$0.00	STAT	999999	STATE OF WISCONSIN	
		0.00468110	\$44.96	CNTY	62	VERNON COUNTY	
		0.00260870	\$25.06	MUNI	62036	TOWN OF VIROQUA	
		0.00878760	\$84.41	REG	625985	SCH D OF VIROQUA AREA	
		0.00119130	\$11.44	VTAE	000200	WESTERN WISCONSIN VTAE DISTRICT	
Parcel Total:			\$165.87				



# State of Wisconsin / Department of Natural Resources

Tony Evers , Governor

, Secretary

2/5/2025

## Chapter 70.114 - Aids Payment Worksheet For Tax Year 2024(Payment Year 2025) - Payment Due January 31, 2025

6169 of 7093

LEGAL DESCRIPTION: T12 R04-W S01 PT OF NWSW	PARCEL NO: 36-995-0000	CONTROL NO: 77212
---	------------------------	-------------------

26.58	\$26,858.62	0.75573882	\$20,298.10	
-------	-------------	------------	-------------	--

	0	\$0.00	STAT	999999	STATE OF WISCONSIN
	0.00468110	\$95.02	CNTY	62	VERNON COUNTY
	0.00260870	\$52.95	MUNI	62036	TOWN OF VIROQUA
	0.00878760	\$178.37	REG	625985	SCH D OF VIROQUA AREA
	0.00119130	\$24.18	VTAE	000200	WESTERN WISCONSIN VTAE DISTRICT

Parcel Total:	\$350.52
---------------	----------

LEGAL DESCRIPTION: T12 R04-W S01 PT OF NESW	PARCEL NO: 36-993-0000	CONTROL NO: 77213
---	------------------------	-------------------

31	\$42,206.40	0.75573882	\$31,897.02	
----	-------------	------------	-------------	--

	0	\$0.00	STAT	999999	STATE OF WISCONSIN
	0.00468110	\$149.31	CNTY	62	VERNON COUNTY
	0.00260870	\$83.21	MUNI	62036	TOWN OF VIROQUA
	0.00878760	\$280.30	REG	625985	SCH D OF VIROQUA AREA
	0.00119130	\$38.00	VTAE	000200	WESTERN WISCONSIN VTAE DISTRICT

Parcel Total:	\$550.82
---------------	----------

File Number Total:	\$1,067.21
--------------------	------------



# State of Wisconsin / Department of Natural Resources

Tony Evers , Governor

, Secretary

2/5/2025

## Chapter 70.114 - Aids Payment Worksheet For Tax Year 2024(Payment Year 2025) - Payment Due January 31, 2025

6170 of 7093

FILE NO: FI 2575 *	DATE OF PURCHASE: 03/21/1998	GRANTOR: RICHARD CARLSON
LEGAL DESCRIPTION: T12 R04-W S03 PT OF NWSW	PARCEL NO: 63-36-1051	CONTROL NO: 80302

8 \$15,375.91 0.75573882 \$11,620.17

0 \$0.00 STAT 999999 STATE OF WISCONSIN

0.00468110 \$54.39 CNTY 62 VERNON COUNTY

0.00260870 \$30.31 MUNI 62036 TOWN OF VIROQUA

0.00878760 \$102.11 REG 625985 SCH D OF VIROQUA AREA

0.00119130 \$13.84 VTAE 000200 WESTERN WISCONSIN VTAE DISTRICT

Parcel Total: \$200.65

File Number Total: \$200.65

Municipality Total: \$4,427.46



# State of Wisconsin / Department of Natural Resources

Tony Evers , Governor

, Secretary

2/5/2025

## Chapter 70.114 - Aids Payment Worksheet For Tax Year 2024(Payment Year 2025) - Payment Due January 31, 2025

6171 of 7093

DETAIL FOR TOWN OF WEBSTER, VERNON COUNTY

Acres	Est. Adjust. Purch. Price	Level of Assessment	Adjusted Local Value	Net Gen. Tax Rate	Calc. Aid Pay Amount	Taxing Jurisdiction Type	Code	Description
FILE NO: FI 2385 *			DATE OF PURCHASE: 11/23/1994			GRANTOR: NORMAN LINDVIG		
LEGAL DESCRIPTION: T13 R03-W S19 PT OF NENE				PARCEL NO: 38-422-0000		CONTROL NO: 74142		
8	\$20,261.54	0.56834523	\$11,515.55	0	\$0.00	STAT	999999	STATE OF WISCONSIN
				0.00639620	\$73.66	CNTY	62	VERNON COUNTY
				0.00448030	\$51.59	MUNI	62038	TOWN OF WEBSTER
				0.01371470	\$157.93	REG	626321	SCH D OF WESTBY AREA
				0.00162480	\$18.71	VTAE	000200	WESTERN WISCONSIN VTAE DISTRICT
Parcel Total:					\$301.89			

LEGAL DESCRIPTION: T13 R03-W S19 PT OF SENE				PARCEL NO: 38-428-0000		CONTROL NO: 74143		
37	\$62,948.46	0.56834523	\$35,776.46	0	\$0.00	STAT	999999	STATE OF WISCONSIN
				0.00639620	\$228.83	CNTY	62	VERNON COUNTY
				0.00448030	\$160.29	MUNI	62038	TOWN OF WEBSTER
				0.01371470	\$490.66	REG	626321	SCH D OF WESTBY AREA
				0.00162480	\$58.13	VTAE	000200	WESTERN WISCONSIN VTAE DISTRICT
Parcel Total:					\$937.91			

File Number Total: \$1,239.80

Municipality Total: \$1,239.80



# State of Wisconsin / Department of Natural Resources

Tony Evers , Governor

, Secretary

2/5/2025

## Chapter 70.114 - Aids Payment Worksheet For Tax Year 2024(Payment Year 2025) - Payment Due January 31, 2025

6172 of 7093

DETAIL FOR TOWN OF WHEATLAND, VERNON COUNTY

Acres	Est. Adjust. Purch. Price	Level of Assessment	Adjusted Local Value	Net Gen. Tax Rate	Calc. Aid Pay Amount	Type	Code	Taxing Jurisdiction Description
FILE NO: FI 2403 *			DATE OF PURCHASE: 03/15/1995			GRANTOR: RICHARD T MILLS		
LEGAL DESCRIPTION: T11 R06-W S17 PT OF SWSW				PARCEL NO: 62040TWH 100		CONTROL NO: 74456		
0.5	\$17,209.86	0.86367378	\$14,863.70					
				0	\$0.00	STAT	999999	STATE OF WISCONSIN
				0.00395420	\$58.77	CNTY	62	VERNON COUNTY
				0.002632	\$39.12	MUNI	62040	TOWN OF WHEATLAND
				0.00567810	\$84.40	REG	621421	SCH D OF DE SOTO AREA
				0.00100630	\$14.96	VTAE	000200	WESTERN WISCONSIN VTAE DISTRICT
<b>Parcel Total:</b>					<b>\$197.25</b>			

File Number Total: \$197.25

FILE NO: FI 2407 *			DATE OF PURCHASE: 03/09/1995			GRANTOR: PETER J RUBINS		
LEGAL DESCRIPTION: T11 R06-W S17 LT6-CSM318516				PARCEL NO: 40-99-0006		CONTROL NO: 74396		
4.6	\$43,024.65	0.86367378	\$37,159.26					
				0	\$0.00	STAT	999999	STATE OF WISCONSIN
				0.00395420	\$146.93	CNTY	62	VERNON COUNTY
				0.002632	\$97.80	MUNI	62040	TOWN OF WHEATLAND
				0.00567810	\$210.99	REG	621421	SCH D OF DE SOTO AREA
				0.00100630	\$37.39	VTAE	000200	WESTERN WISCONSIN VTAE DISTRICT
<b>Parcel Total:</b>					<b>\$493.11</b>			

File Number Total: \$493.11





# State of Wisconsin / Department of Natural Resources

Tony Evers , Governor

, Secretary

2/5/2025

## Chapter 70.114 - Aids Payment Worksheet For Tax Year 2024(Payment Year 2025) - Payment Due January 31, 2025

6173 of 7093

FILE NO: FI 2415 *		DATE OF PURCHASE: 03/31/1995			GRANTOR: SCOTT L SWAILES		
LEGAL DESCRIPTION: T11 R06-W S17 LT9-CSM318515		PARCEL NO: 62-40-99.0009			CONTROL NO: 74493		
1.38	\$4,302.46	0.86367378	\$3,715.93				
		0	\$0.00	STAT	999999	STATE OF WISCONSIN	
		0.00395420	\$14.69	CNTY	62	VERNON COUNTY	
		0.002632	\$9.78	MUNI	62040	TOWN OF WHEATLAND	
		0.00567810	\$21.10	REG	621421	SCH D OF DE SOTO AREA	
		0.00100630	\$3.74	VTAE	000200	WESTERN WISCONSIN VTAE DISTRICT	
Parcel Total:			\$49.31				

File Number Total: \$49.31

FILE NO: NA 480 *		DATE OF PURCHASE: 04/29/1992			GRANTOR: VERNON OLIVER		
LEGAL DESCRIPTION: T11 R07-W S04 PT OF SWNE		PARCEL NO: 40-228-0000			CONTROL NO: 70239		
6.5	\$17,975.24	0.86367378	\$15,524.74				
		0	\$0.00	STAT	999999	STATE OF WISCONSIN	
		0.00395420	\$61.39	CNTY	62	VERNON COUNTY	
		0.002632	\$40.86	MUNI	62040	TOWN OF WHEATLAND	
		0.00567810	\$88.15	REG	621421	SCH D OF DE SOTO AREA	
		0.00100630	\$15.62	VTAE	000200	WESTERN WISCONSIN VTAE DISTRICT	
Parcel Total:			\$206.02				

File Number Total: \$206.02



# State of Wisconsin / Department of Natural Resources

Tony Evers , Governor

, Secretary

2/5/2025

## Chapter 70.114 - Aids Payment Worksheet For Tax Year 2024(Payment Year 2025) - Payment Due January 31, 2025

6174 of 7093

FILE NO: NA 555 *		DATE OF PURCHASE: 11/02/1994			GRANTOR: GORDON JOHNSON		
LEGAL DESCRIPTION: T11 R07-W S03 PT OF NESW				PARCEL NO: 40-200-0000		CONTROL NO: 73958	
0.21	\$1,645.93	0.86367378	\$1,421.55				
		0	\$0.00	STAT	999999	STATE OF WISCONSIN	
		0.00395420	\$5.62	CNTY	62	VERNON COUNTY	
		0.002632	\$3.74	MUNI	62040	TOWN OF WHEATLAND	
		0.00567810	\$8.07	REG	621421	SCH D OF DE SOTO AREA	
		0.00100630	\$1.43	VTAE	000200	WESTERN WISCONSIN VTAE DISTRICT	
Parcel Total:			\$18.86				

File Number Total:	\$18.86
--------------------	---------

FILE NO: NA 691 *		DATE OF PURCHASE: 11/29/1999			GRANTOR: HARLAN FLICK		
LEGAL DESCRIPTION: T11 R07-W S03 PT LT1-CSM143				PARCEL NO: 082208		CONTROL NO: 82208	
39.87	\$114,715.78	0.86367378	\$99,077.01				
		0	\$0.00	STAT	999999	STATE OF WISCONSIN	
		0.00395420	\$391.77	CNTY	62	VERNON COUNTY	
		0.002632	\$260.77	MUNI	62040	TOWN OF WHEATLAND	
		0.00567810	\$562.57	REG	621421	SCH D OF DE SOTO AREA	
		0.00100630	\$99.70	VTAE	000200	WESTERN WISCONSIN VTAE DISTRICT	
Parcel Total:			\$1,314.81				



# State of Wisconsin / Department of Natural Resources

Tony Evers , Governor

, Secretary

2/5/2025

## Chapter 70.114 - Aids Payment Worksheet For Tax Year 2024(Payment Year 2025) - Payment Due January 31, 2025

6175 of 7093

LEGAL DESCRIPTION: T11 R07-W S03 PT LT1-CSM143	PARCEL NO: 082209	CONTROL NO: 82209
--	-------------------	-------------------

5.49	\$39,793.11	0.86367378	\$34,368.26	
------	-------------	------------	-------------	--

0	\$0.00	STAT	999999	STATE OF WISCONSIN
0.00395420	\$135.90	CNTY	62	VERNON COUNTY
0.002632	\$90.46	MUNI	62040	TOWN OF WHEATLAND
0.00567810	\$195.15	REG	621421	SCH D OF DE SOTO AREA
0.00100630	\$34.58	VTAE	000200	WESTERN WISCONSIN VTAE DISTRICT

Parcel Total:	\$456.09
---------------	----------

LEGAL DESCRIPTION: T11 R07-W S03 PT LT1-CSM143	PARCEL NO: 082210	CONTROL NO: 82210
--	-------------------	-------------------

0.68	\$2,194.61	0.86367378	\$1,895.43	
------	------------	------------	------------	--

0	\$0.00	STAT	999999	STATE OF WISCONSIN
0.00395420	\$7.49	CNTY	62	VERNON COUNTY
0.002632	\$4.99	MUNI	62040	TOWN OF WHEATLAND
0.00567810	\$10.76	REG	621421	SCH D OF DE SOTO AREA
0.00100630	\$1.91	VTAE	000200	WESTERN WISCONSIN VTAE DISTRICT

Parcel Total:	\$25.15
---------------	---------

LEGAL DESCRIPTION: T11 R07-W S03 PT LT1-CSM143	PARCEL NO: 082211	CONTROL NO: 82211
--	-------------------	-------------------

7.05	\$26,620.18	0.86367378	\$22,991.15	
------	-------------	------------	-------------	--

0	\$0.00	STAT	999999	STATE OF WISCONSIN
0.00395420	\$90.91	CNTY	62	VERNON COUNTY
0.002632	\$60.51	MUNI	62040	TOWN OF WHEATLAND
0.00567810	\$130.55	REG	621421	SCH D OF DE SOTO AREA
0.00100630	\$23.14	VTAE	000200	WESTERN WISCONSIN VTAE DISTRICT

Parcel Total:	\$305.11
---------------	----------



# State of Wisconsin / Department of Natural Resources

Tony Evers , Governor

, Secretary

2/5/2025

## Chapter 70.114 - Aids Payment Worksheet For Tax Year 2024(Payment Year 2025) - Payment Due January 31, 2025

6176 of 7093

File Number Total: \$2,101.16

FILE NO: NA 727 \*

DATE OF PURCHASE: 10/03/2000

GRANTOR: DARREL LEE

LEGAL DESCRIPTION: T11 R07-W S03 PT OF SWNE

PARCEL NO: 40-189-0000

CONTROL NO: 84575

18.5 \$64,555.57 0.86367378 \$55,754.95

0 \$0.00 STAT 999999 STATE OF WISCONSIN

0.00395420 \$220.47 CNTY 62 VERNON COUNTY

0.002632 \$146.75 MUNI 62040 TOWN OF WHEATLAND

0.00567810 \$316.58 REG 621421 SCH D OF DE SOTO AREA

0.00100630 \$56.11 VTAE 000200 WESTERN WISCONSIN VTAE DISTRICT

Parcel Total: \$739.91

LEGAL DESCRIPTION: T11 R07-W S03 PT OF SENE

PARCEL NO: 40-190-0000

CONTROL NO: 84576

7.5 \$26,171.18 0.86367378 \$22,603.36

0 \$0.00 STAT 999999 STATE OF WISCONSIN

0.00395420 \$89.38 CNTY 62 VERNON COUNTY

0.002632 \$59.49 MUNI 62040 TOWN OF WHEATLAND

0.00567810 \$128.34 REG 621421 SCH D OF DE SOTO AREA

0.00100630 \$22.75 VTAE 000200 WESTERN WISCONSIN VTAE DISTRICT

Parcel Total: \$299.96

File Number Total: \$1,039.87



# State of Wisconsin / Department of Natural Resources

Tony Evers , Governor

, Secretary

2/5/2025

## Chapter 70.114 - Aids Payment Worksheet For Tax Year 2024(Payment Year 2025) - Payment Due January 31, 2025

6177 of 7093

FILE NO: NA 825 *		DATE OF PURCHASE: 12/18/2003		GRANTOR: ANITA M STOUVENEL	
LEGAL DESCRIPTION: T11 R07-W S03 PT OF SWNW		PARCEL NO: 62-040-00196-0000		CONTROL NO: 89948	
33.02	\$134,547.91	0.86367378	\$116,205.50		
		0	\$0.00	STAT 999999	STATE OF WISCONSIN
		0.00395420	\$459.50	CNTY 62	VERNON COUNTY
		0.002632	\$305.86	MUNI 62040	TOWN OF WHEATLAND
		0.00567810	\$659.82	REG 621421	SCH D OF DE SOTO AREA
		0.00100630	\$116.94	VTAE 000200	WESTERN WISCONSIN VTAE DISTRICT
		Parcel Total:	\$1,542.12		

LEGAL DESCRIPTION: T11 R07-W S04 PT OF NESE		PARCEL NO: 62-040-00230-0000		CONTROL NO: 89949	
2	\$18,016.52	0.86367378	\$15,560.40		
		0	\$0.00	STAT 999999	STATE OF WISCONSIN
		0.00395420	\$61.53	CNTY 62	VERNON COUNTY
		0.002632	\$40.96	MUNI 62040	TOWN OF WHEATLAND
		0.00567810	\$88.35	REG 621421	SCH D OF DE SOTO AREA
		0.00100630	\$15.66	VTAE 000200	WESTERN WISCONSIN VTAE DISTRICT
		Parcel Total:	\$206.50		



# State of Wisconsin / Department of Natural Resources

Tony Evers , Governor

, Secretary

2/5/2025

## Chapter 70.114 - Aids Payment Worksheet For Tax Year 2024(Payment Year 2025) - Payment Due January 31, 2025

6178 of 7093

LEGAL DESCRIPTION: T11 R07-W S04 PT OF SENE      PARCEL NO: 62-040-00254-0000      CONTROL NO: 89950

9.5      \$44,986.17      0.86367378      \$38,853.37

0      \$0.00      STAT      999999      STATE OF WISCONSIN

0.00395420      \$153.63      CNTY      62      VERNON COUNTY

0.002632      \$102.26      MUNI      62040      TOWN OF WHEATLAND

0.00567810      \$220.61      REG      621421      SCH D OF DE SOTO AREA

0.00100630      \$39.10      VTAE      000200      WESTERN WISCONSIN VTAE DISTRICT

Parcel Total:      \$515.60

File Number Total:      \$2,264.22

FILE NO: NA 845 \*      DATE OF PURCHASE: 11/18/2004      GRANTOR: Michael A Loesl

LEGAL DESCRIPTION: T11 R07-W S03 PT OF SWSE      PARCEL NO: 040-00214-0000; 00213-0000      CONTROL NO: 91919

31.9      \$133,821.14      0.86367378      \$115,577.81

0      \$0.00      STAT      999999      STATE OF WISCONSIN

0.00395420      \$457.02      CNTY      62      VERNON COUNTY

0.002632      \$304.20      MUNI      62040      TOWN OF WHEATLAND

0.00567810      \$656.26      REG      621421      SCH D OF DE SOTO AREA

0.00100630      \$116.31      VTAE      000200      WESTERN WISCONSIN VTAE DISTRICT

Parcel Total:      \$1,533.79



State of Wisconsin / Department of Natural Resources

Tony Evers , Governor

, Secretary

2/5/2025

Chapter 70.114 - Aids Payment Worksheet For Tax Year 2024(Payment Year 2025) - Payment Due January 31, 2025

6179 of 7093

LEGAL DESCRIPTION: T11 R07-W S03 PT OF SESE				PARCEL NO: 040-00216-0000; 00219; 00220				CONTROL NO: 91920	
19.72	\$82,727.39	0.86367378	\$71,449.48	0	\$0.00	STAT	999999	STATE OF WISCONSIN	
				0.00395420	\$282.52	CNTY	62	VERNON COUNTY	
				0.002632	\$188.06	MUNI	62040	TOWN OF WHEATLAND	
				0.00567810	\$405.70	REG	621421	SCH D OF DE SOTO AREA	
				0.00100630	\$71.90	VTAE	000200	WESTERN WISCONSIN VTAE DISTRICT	
Parcel Total:					\$948.18				

File Number Total:					\$2,481.97				
--------------------	--	--	--	--	------------	--	--	--	--

FILE NO: WR 571 F				DATE OF PURCHASE: 08/31/2004				GRANTOR: TRUST FOR PUBLIC LANDS	
LEGAL DESCRIPTION: T11 R07-W S04 GOV LOT 6				PARCEL NO: 092327				CONTROL NO: 92327	
0.65	\$1,251.57	0.86367378	\$1,080.95	0	\$0.00	STAT	999999	STATE OF WISCONSIN	
				0.00395420	\$4.27	CNTY	62	VERNON COUNTY	
				0.002632	\$2.85	MUNI	62040	TOWN OF WHEATLAND	
				0.00567810	\$6.14	REG	621421	SCH D OF DE SOTO AREA	
				0.00100630	\$1.09	VTAE	000200	WESTERN WISCONSIN VTAE DISTRICT	
Parcel Total:					\$14.35				



# State of Wisconsin / Department of Natural Resources

Tony Evers , Governor

, Secretary

2/5/2025

## Chapter 70.114 - Aids Payment Worksheet For Tax Year 2024(Payment Year 2025) - Payment Due January 31, 2025

6180 of 7093

LEGAL DESCRIPTION: T11 R07-W S05 GOV LOT 1				PARCEL NO: 092328		CONTROL NO: 92328	
27.25	\$52,446.61	0.86367378	\$45,296.77				
			0	\$0.00	STAT	999999	STATE OF WISCONSIN
			0.00395420	\$179.11	CNTY	62	VERNON COUNTY
			0.002632	\$119.22	MUNI	62040	TOWN OF WHEATLAND
			0.00567810	\$257.20	REG	621421	SCH D OF DE SOTO AREA
			0.00100630	\$45.58	VTAE	000200	WESTERN WISCONSIN VTAE DISTRICT
Parcel Total:				\$601.11			

LEGAL DESCRIPTION: T11 R07-W S05 GOV LOT 2				PARCEL NO: 092329		CONTROL NO: 92329	
11.55	\$22,228.86	0.86367378	\$19,198.49				
			0	\$0.00	STAT	999999	STATE OF WISCONSIN
			0.00395420	\$75.91	CNTY	62	VERNON COUNTY
			0.002632	\$50.53	MUNI	62040	TOWN OF WHEATLAND
			0.00567810	\$109.01	REG	621421	SCH D OF DE SOTO AREA
			0.00100630	\$19.32	VTAE	000200	WESTERN WISCONSIN VTAE DISTRICT
Parcel Total:				\$254.77			

LEGAL DESCRIPTION: T11 R07-W S08 GOV LOT 1				PARCEL NO: 092330		CONTROL NO: 92330	
0.05	\$94.54	0.86367378	\$81.65				
			0	\$0.00	STAT	999999	STATE OF WISCONSIN
			0.00395420	\$0.32	CNTY	62	VERNON COUNTY
			0.002632	\$0.21	MUNI	62040	TOWN OF WHEATLAND
			0.00567810	\$0.46	REG	621421	SCH D OF DE SOTO AREA
			0.00100630	\$0.08	VTAE	000200	WESTERN WISCONSIN VTAE DISTRICT
Parcel Total:				\$1.07			





# State of Wisconsin / Department of Natural Resources

Tony Evers , Governor

, Secretary

2/5/2025

## Chapter 70.114 - Aids Payment Worksheet For Tax Year 2024(Payment Year 2025) - Payment Due January 31, 2025

6181 of 7093

LEGAL DESCRIPTION: T11 R07-W S08 GOV LOT 2	PARCEL NO: 092331	CONTROL NO: 92331
--	-------------------	-------------------

0.35	\$673.06	0.86367378	\$581.30
------	----------	------------	----------

0	\$0.00	STAT	999999	STATE OF WISCONSIN
---	--------	------	--------	--------------------

0.00395420	\$2.30	CNTY	62	VERNON COUNTY
------------	--------	------	----	---------------

0.002632	\$1.53	MUNI	62040	TOWN OF WHEATLAND
----------	--------	------	-------	-------------------

0.00567810	\$3.30	REG	621421	SCH D OF DE SOTO AREA
------------	--------	-----	--------	-----------------------

0.00100630	\$0.58	VTAE	000200	WESTERN WISCONSIN VTAE DISTRICT
------------	--------	------	--------	---------------------------------

Parcel Total:	\$7.71
---------------	--------

File Number Total:	\$879.01
--------------------	----------

Municipality Total:	\$9,730.78
---------------------	------------



# State of Wisconsin / Department of Natural Resources

Tony Evers , Governor

, Secretary

2/5/2025

## Chapter 70.114 - Aids Payment Worksheet For Tax Year 2024(Payment Year 2025) - Payment Due January 31, 2025

6182 of 7093

DETAIL FOR TOWN OF WHITESTOWN, VERNON COUNTY

Acres	Est. Adjust. Purch. Price	Level of Assessment	Adjusted Local Value	Net Gen. Tax Rate	Calc. Aid Pay Amount	Taxing Jurisdiction Type	Code	Description
FILE NO: FI 2633 *			DATE OF PURCHASE: 02/22/2000			GRANTOR: DALE DEWITT		
LEGAL DESCRIPTION: T14 R02-W S13 PT LT2-CSM160				PARCEL NO: 62.42-285-0001		CONTROL NO: 84358		
35.23	\$139,817.37	0.98689880	\$137,985.60					
				0	\$0.00	STAT	999999	STATE OF WISCONSIN
				0.00365760	\$504.70	CNTY	62	VERNON COUNTY
				0.002144	\$295.85	MUNI	62042	TOWN OF WHITESTOWN
				0.00874470	\$1,206.64	REG	413990	SCH D OF NORWALK-ONTARIO
				0.00093090	\$128.45	VTAE	000200	WESTERN WISCONSIN VTAE DISTRICT
<b>Parcel Total:</b>					<b>\$2,135.64</b>			

LEGAL DESCRIPTION: T14 R02-W S13 PT LT2-CSM160				PARCEL NO: 62.42-282-0000		CONTROL NO: 84359		
5.85	\$23,225.70	0.98689880	\$22,921.41					
				0	\$0.00	STAT	999999	STATE OF WISCONSIN
				0.00365760	\$83.84	CNTY	62	VERNON COUNTY
				0.002144	\$49.14	MUNI	62042	TOWN OF WHITESTOWN
				0.00874470	\$200.44	REG	413990	SCH D OF NORWALK-ONTARIO
				0.00093090	\$21.34	VTAE	000200	WESTERN WISCONSIN VTAE DISTRICT
<b>Parcel Total:</b>					<b>\$354.76</b>			

<b>File Number Total:</b>					<b>\$2,490.40</b>			
---------------------------	--	--	--	--	-------------------	--	--	--



# State of Wisconsin / Department of Natural Resources

Tony Evers , Governor

, Secretary

2/5/2025

## Chapter 70.114 - Aids Payment Worksheet For Tax Year 2024(Payment Year 2025) - Payment Due January 31, 2025

6183 of 7093

FILE NO: FM 10134 *				DATE OF PURCHASE: 10/27/2011				GRANTOR: Wisconsin Department of Tran			
LEGAL DESCRIPTION: T14 R02-W S10 PT OF NESW				PARCEL NO: 042-00213-0001				CONTROL NO: 123137			
31.2	\$24,981.41	0.98689880	\$24,654.13								
				0	\$0.00	STAT	999999	STATE OF WISCONSIN			
				0.00365760	\$90.18	CNTY	62	VERNON COUNTY			
				0.002144	\$52.86	MUNI	62042	TOWN OF WHITESTOWN			
				0.00874470	\$215.59	REG	413990	SCH D OF NORWALK-ONTARIO			
				0.00093090	\$22.95	VTAE	000200	WESTERN WISCONSIN VTAE DISTRICT			
Parcel Total:					\$381.58						

LEGAL DESCRIPTION: T14 R02-W S10 PT OF SESW				PARCEL NO: 042-00213-0001				CONTROL NO: 123138			
5.27	\$4,219.61	0.98689880	\$4,164.33								
				0	\$0.00	STAT	999999	STATE OF WISCONSIN			
				0.00365760	\$15.23	CNTY	62	VERNON COUNTY			
				0.002144	\$8.93	MUNI	62042	TOWN OF WHITESTOWN			
				0.00874470	\$36.42	REG	413990	SCH D OF NORWALK-ONTARIO			
				0.00093090	\$3.88	VTAE	000200	WESTERN WISCONSIN VTAE DISTRICT			
Parcel Total:					\$64.46						

File Number Total:					\$446.04						
--------------------	--	--	--	--	----------	--	--	--	--	--	--



# State of Wisconsin / Department of Natural Resources

Tony Evers , Governor

, Secretary

2/5/2025

## Chapter 70.114 - Aids Payment Worksheet For Tax Year 2024(Payment Year 2025) - Payment Due January 31, 2025

6184 of 7093

FILE NO: P 1757 *				DATE OF PURCHASE: 11/22/2000				GRANTOR: WISCONSIN DEPT OF TRANSPORTA			
LEGAL DESCRIPTION: T14 R02-W S14 W1/2 OF SWNW				PARCEL NO: 085831				CONTROL NO: 85831			
20	\$65,821.68	0.98689880	\$64,959.34	0	\$0.00	STAT	999999	STATE OF WISCONSIN			
				0.00365760	\$237.60	CNTY	62	VERNON COUNTY			
				0.002144	\$139.28	MUNI	62042	TOWN OF WHITESTOWN			
				0.00874470	\$568.05	REG	413990	SCH D OF NORWALK-ONTARIO			
				0.00093090	\$60.47	VTAE	000200	WESTERN WISCONSIN VTAE DISTRICT			
Parcel Total:				\$1,005.40							

File Number Total:				\$1,005.40							
--------------------	--	--	--	------------	--	--	--	--	--	--	--

FILE NO: P 1781 *				DATE OF PURCHASE: 06/14/2002				GRANTOR: WISCONSIN DEPT OF TRANSPORTA			
LEGAL DESCRIPTION: T14 R02-W S15 PT OF SENE				PARCEL NO: 62-42-323				CONTROL NO: 87041			
5	\$19,775.65	0.98689880	\$19,516.57	0	\$0.00	STAT	999999	STATE OF WISCONSIN			
				0.00365760	\$71.38	CNTY	62	VERNON COUNTY			
				0.002144	\$41.84	MUNI	62042	TOWN OF WHITESTOWN			
				0.00874470	\$170.67	REG	413990	SCH D OF NORWALK-ONTARIO			
				0.00093090	\$18.17	VTAE	000200	WESTERN WISCONSIN VTAE DISTRICT			
Parcel Total:				\$302.06							

File Number Total:				\$302.06							
--------------------	--	--	--	----------	--	--	--	--	--	--	--



# State of Wisconsin / Department of Natural Resources

Tony Evers , Governor

, Secretary

2/5/2025

## Chapter 70.114 - Aids Payment Worksheet For Tax Year 2024(Payment Year 2025) - Payment Due January 31, 2025

6185 of 7093

FILE NO: P 1906 *				DATE OF PURCHASE: 08/03/2007				GRANTOR: SEAMAN REVOCABLE TRUST			
LEGAL DESCRIPTION: T14 R02-W S13 PT OF SWSE				PARCEL NO: 042-00289-0000				CONTROL NO: 97898			
5	\$17,976.13	0.98689880	\$17,740.62								
				0	\$0.00	STAT	999999	STATE OF WISCONSIN			
				0.00365760	\$64.89	CNTY	62	VERNON COUNTY			
				0.002144	\$38.04	MUNI	62042	TOWN OF WHITESTOWN			
				0.00874470	\$155.14	REG	413990	SCH D OF NORWALK-ONTARIO			
				0.00093090	\$16.51	VTAE	000200	WESTERN WISCONSIN VTAE DISTRICT			
Parcel Total:					\$274.58						

File Number Total:					\$274.58						
--------------------	--	--	--	--	----------	--	--	--	--	--	--

FILE NO: P 1909 *				DATE OF PURCHASE: 08/09/2007				GRANTOR: CESAR E MORAN			
LEGAL DESCRIPTION: T14 R02-W S13 PT OF SWSE				PARCEL NO: 042-00288-0002				CONTROL NO: 97839			
11.64	\$28,023.32	0.98689880	\$27,656.19								
				0	\$0.00	STAT	999999	STATE OF WISCONSIN			
				0.00365760	\$101.16	CNTY	62	VERNON COUNTY			
				0.002144	\$59.30	MUNI	62042	TOWN OF WHITESTOWN			
				0.00874470	\$241.84	REG	413990	SCH D OF NORWALK-ONTARIO			
				0.00093090	\$25.74	VTAE	000200	WESTERN WISCONSIN VTAE DISTRICT			
Parcel Total:					\$428.04						



# State of Wisconsin / Department of Natural Resources

Tony Evers , Governor

, Secretary

2/5/2025

## Chapter 70.114 - Aids Payment Worksheet For Tax Year 2024(Payment Year 2025) - Payment Due January 31, 2025

6186 of 7093

LEGAL DESCRIPTION: T14 R02-W S13 PT OF NWSE	PARCEL NO: 042-00287-0000	CONTROL NO: 97840
---	---------------------------	-------------------

17.37	\$157,568.04	0.98689880	\$155,503.71
-------	--------------	------------	--------------

0	\$0.00	STAT	999999	STATE OF WISCONSIN
0.00365760	\$568.78	CNTY	62	VERNON COUNTY
0.002144	\$333.41	MUNI	62042	TOWN OF WHITESTOWN
0.00874470	\$1,359.83	REG	413990	SCH D OF NORWALK-ONTARIO
0.00093090	\$144.75	VTAE	000200	WESTERN WISCONSIN VTAE DISTRICT

Parcel Total:	\$2,406.77
---------------	------------

File Number Total:	\$2,834.81
--------------------	------------

FILE NO: PR 40041 *	DATE OF PURCHASE: 06/18/2012	GRANTOR: Wisconsin Department of Tran
---------------------	------------------------------	---------------------------------------

LEGAL DESCRIPTION: T14 R02-W S15 PT OF SENE	PARCEL NO: 042-00323-0000	CONTROL NO: 106580
---	---------------------------	--------------------

18.75	\$15,737.50	0.98689880	\$15,531.32
-------	-------------	------------	-------------

0	\$0.00	STAT	999999	STATE OF WISCONSIN
0.00365760	\$56.81	CNTY	62	VERNON COUNTY
0.002144	\$33.30	MUNI	62042	TOWN OF WHITESTOWN
0.00874470	\$135.82	REG	413990	SCH D OF NORWALK-ONTARIO
0.00093090	\$14.46	VTAE	000200	WESTERN WISCONSIN VTAE DISTRICT

Parcel Total:	\$240.39
---------------	----------

File Number Total:	\$240.39
--------------------	----------



# State of Wisconsin / Department of Natural Resources

Tony Evers , Governor

, Secretary

2/5/2025

## Chapter 70.114 - Aids Payment Worksheet For Tax Year 2024(Payment Year 2025) - Payment Due January 31, 2025

6187 of 7093

FILE NO: PR 40063 *				DATE OF PURCHASE: 03/11/2010				GRANTOR: Cesar E Moran			
LEGAL DESCRIPTION: T14 R02-W S13 PT OF NWSE				PARCEL NO: 042-00287-0000				CONTROL NO: 113380			
22.7	\$157,800.90	0.98689880	\$155,733.52								
				0	\$0.00	STAT	999999	STATE OF WISCONSIN			
				0.00365760	\$569.62	CNTY	62	VERNON COUNTY			
				0.002144	\$333.90	MUNI	62042	TOWN OF WHITESTOWN			
				0.00874470	\$1,361.84	REG	413990	SCH D OF NORWALK-ONTARIO			
				0.00093090	\$144.97	VTAE	000200	WESTERN WISCONSIN VTAE DISTRICT			
Parcel Total:				\$2,410.33							

LEGAL DESCRIPTION: T14 R02-W S13 PT OF SWNE				PARCEL NO: 042-00270-0001				CONTROL NO: 113381			
17.11	\$118,941.56	0.98689880	\$117,383.28								
				0	\$0.00	STAT	999999	STATE OF WISCONSIN			
				0.00365760	\$429.35	CNTY	62	VERNON COUNTY			
				0.002144	\$251.67	MUNI	62042	TOWN OF WHITESTOWN			
				0.00874470	\$1,026.48	REG	413990	SCH D OF NORWALK-ONTARIO			
				0.00093090	\$109.27	VTAE	000200	WESTERN WISCONSIN VTAE DISTRICT			
Parcel Total:				\$1,816.77							

File Number Total:				\$4,227.10							
--------------------	--	--	--	------------	--	--	--	--	--	--	--

Municipality Total:				\$11,820.78							
---------------------	--	--	--	-------------	--	--	--	--	--	--	--



# State of Wisconsin / Department of Natural Resources

Tony Evers , Governor

, Secretary

2/5/2025

## Chapter 70.114 - Aids Payment Worksheet For Tax Year 2024(Payment Year 2025) - Payment Due January 31, 2025

6188 of 7093

DETAIL FOR VILLAGE OF CHASEBURG, VERNON COUNTY

Acres	Est. Adjust. Purch. Price	Level of Assessment	Adjusted Local Value	Net Gen. Tax Rate	Calc. Aid Pay Amount	Type	Code	----- Taxing Jurisdiction ----- Description
FILE NO: FI 2317 *			DATE OF PURCHASE: 10/18/1994			GRANTOR: LEONA LENSER ET AL		
LEGAL DESCRIPTION: T14 R06-W S28 OP V CHASEBURG				PARCEL NO: 73852		CONTROL NO: 73852		
0.16	\$258.60	0.77939427	\$201.55					
				0	\$0.00	STAT	999999	STATE OF WISCONSIN
				0.00412330	\$0.83	CNTY	62	VERNON COUNTY
				0.00095730	\$0.19	MUNI	62111	VILLAGE OF CHASEBURG
				0.00870450	\$1.75	REG	626321	SCH D OF WESTBY AREA
				0.00106090	\$0.21	VTAE	000200	WESTERN WISCONSIN VTAE DISTRICT
<b>Parcel Total:</b>					<b>\$2.98</b>			

LEGAL DESCRIPTION: T14 R06-W S28 PT OF SWSE				PARCEL NO: 73853		CONTROL NO: 73853		
8.49	\$13,745.79	0.77939427	\$10,713.39					
				0	\$0.00	STAT	999999	STATE OF WISCONSIN
				0.00412330	\$44.17	CNTY	62	VERNON COUNTY
				0.00095730	\$10.26	MUNI	62111	VILLAGE OF CHASEBURG
				0.00870450	\$93.25	REG	626321	SCH D OF WESTBY AREA
				0.00106090	\$11.37	VTAE	000200	WESTERN WISCONSIN VTAE DISTRICT
<b>Parcel Total:</b>					<b>\$159.05</b>			

<b>File Number Total:</b>					<b>\$162.03</b>			
---------------------------	--	--	--	--	-----------------	--	--	--





# State of Wisconsin / Department of Natural Resources

Tony Evers , Governor

, Secretary

2/5/2025

## Chapter 70.114 - Aids Payment Worksheet For Tax Year 2024(Payment Year 2025) - Payment Due January 31, 2025

6189 of 7093

FILE NO: FI 2453 *				DATE OF PURCHASE: 10/06/1995				GRANTOR: HARRY DAVIDSON ET AL			
LEGAL DESCRIPTION: T14 R06-W S28 OP V CHASEBURG				PARCEL NO: 62-111-22-0000				CONTROL NO: 76092			
0.11	\$944.95	0.77939427	\$736.49								
				0	\$0.00	STAT	999999	STATE OF WISCONSIN			
				0.00412330	\$3.04	CNTY	62	VERNON COUNTY			
				0.00095730	\$0.71	MUNI	62111	VILLAGE OF CHASEBURG			
				0.00870450	\$6.41	REG	626321	SCH D OF WESTBY AREA			
				0.00106090	\$0.78	VTAE	000200	WESTERN WISCONSIN VTAE DISTRICT			
				Parcel Total:	\$10.94						

LEGAL DESCRIPTION: T14 R06-W S28 OP V CHASEBURG				PARCEL NO: 62-111-22-0000				CONTROL NO: 76093			
0.11	\$944.95	0.77939427	\$736.49								
				0	\$0.00	STAT	999999	STATE OF WISCONSIN			
				0.00412330	\$3.04	CNTY	62	VERNON COUNTY			
				0.00095730	\$0.71	MUNI	62111	VILLAGE OF CHASEBURG			
				0.00870450	\$6.41	REG	626321	SCH D OF WESTBY AREA			
				0.00106090	\$0.78	VTAE	000200	WESTERN WISCONSIN VTAE DISTRICT			
				Parcel Total:	\$10.94						



# State of Wisconsin / Department of Natural Resources

Tony Evers , Governor

, Secretary

2/5/2025

## Chapter 70.114 - Aids Payment Worksheet For Tax Year 2024(Payment Year 2025) - Payment Due January 31, 2025

6190 of 7093

LEGAL DESCRIPTION: T14 R06-W S28 OP V CHASEBURG                      PARCEL NO: 62-111-22-0000                      CONTROL NO: 76094

0.12                      \$973.59                      0.77939427                      \$758.81

0                      \$0.00    STAT    999999                      STATE OF WISCONSIN

0.00412330                      \$3.13    CNTY    62                      VERNON COUNTY

0.00095730                      \$0.73    MUNI    62111                      VILLAGE OF CHASEBURG

0.00870450                      \$6.61    REG    626321                      SCH D OF WESTBY AREA

0.00106090                      \$0.81    VTAE    000200                      WESTERN WISCONSIN VTAE DISTRICT

Parcel Total:                      \$11.28

File Number Total:                      \$33.16

Municipality Total:                      \$195.19



# State of Wisconsin / Department of Natural Resources

Tony Evers , Governor

, Secretary

2/5/2025

## Chapter 70.114 - Aids Payment Worksheet For Tax Year 2024(Payment Year 2025) - Payment Due January 31, 2025

6191 of 7093

DETAIL FOR CITY OF HILLSBORO, VERNON COUNTY

Acres	Est. Adjust. Purch. Price	Level of Assessment	Adjusted Local Value	Net Gen. Tax Rate	Calc. Aid Pay Amount	----- Taxing Jurisdiction ----- Type	Code	Description
FILE NO: P 1538 *			DATE OF PURCHASE: 07/30/1992			GRANTOR: FORREST HAGENAH		
LEGAL DESCRIPTION: T14 R01-E S36 PT OF NWNW				PARCEL NO: 236-739-0000		CONTROL NO: 70512		
0.13	\$1,228.10	0.62395955	\$766.29					
				0	\$0.00	STAT	999999	STATE OF WISCONSIN
				0.00532170	\$4.08	CNTY	62	VERNON COUNTY
				0.01018270	\$7.80	MUNI	62236	CITY OF HILLSBORO
				0.01101940	\$8.44	REG	622541	SCH D OF HILLSBORO
				0.00144460	\$1.11	VTAE	000200	WESTERN WISCONSIN VTAE DISTRICT
Parcel Total:					\$21.43			
File Number Total:					\$21.43			
Municipality Total:					\$21.43			



# State of Wisconsin / Department of Natural Resources

Tony Evers , Governor

, Secretary

2/5/2025

## Chapter 70.114 - Aids Payment Worksheet For Tax Year 2024(Payment Year 2025) - Payment Due January 31, 2025

6192 of 7093

DETAIL FOR TOWN OF ARBOR VITAE, VILAS COUNTY

Acres	Est. Adjust. Purch. Price	Level of Assessment	Adjusted Local Value	Net Gen. Tax Rate	Calc. Aid Pay Amount	----- Taxing Jurisdiction -----		
						Type	Code	Description
FILE NO: NF 760 *			DATE OF PURCHASE: 11/06/1998			GRANTOR: VANDERCOOK LAKE WOODLAND COR		
LEGAL DESCRIPTION: T40 R06-E S01 PT GV LT 1				PARCEL NO: GL 1-1		CONTROL NO: 80857		
22	\$223,589.02	0.60566548	\$135,420.15					
				0	\$0.00	STAT	999999	STATE OF WISCONSIN
				0.00223920	\$303.23	CNTY	63	VILAS COUNTY
				0.00160520	\$217.37	MUNI	63002	TOWN OF ARBOR VITAE
				0.001729	\$234.14	REG	433647	UHS D OF LAKELAND (MINOCQUA)
				0.005355	\$725.18	REG	636720	SCH D OF WOODRUFF J 1
				0.00019250	\$26.07	VTAE	001600	NICOLET VTAE DISTRICT
<b>Parcel Total:</b>					<b>\$1,505.99</b>			

LEGAL DESCRIPTION: T40 R06-E S01 PT GV LT 3				PARCEL NO: GL3-1		CONTROL NO: 80858		
24	\$243,915.30	0.60566548	\$147,731.08					
				0	\$0.00	STAT	999999	STATE OF WISCONSIN
				0.00223920	\$330.79	CNTY	63	VILAS COUNTY
				0.00160520	\$237.14	MUNI	63002	TOWN OF ARBOR VITAE
				0.001729	\$255.43	REG	433647	UHS D OF LAKELAND (MINOCQUA)
				0.005355	\$791.11	REG	636720	SCH D OF WOODRUFF J 1
				0.00019250	\$28.44	VTAE	001600	NICOLET VTAE DISTRICT
<b>Parcel Total:</b>					<b>\$1,642.91</b>			



# State of Wisconsin / Department of Natural Resources

Tony Evers , Governor

, Secretary

2/5/2025

## Chapter 70.114 - Aids Payment Worksheet For Tax Year 2024(Payment Year 2025) - Payment Due January 31, 2025

6193 of 7093

LEGAL DESCRIPTION: T40 R06-E S01 PT GV LT 4	PARCEL NO: GL4-1	CONTROL NO: 80859
---	------------------	-------------------

34	\$345,546.67	0.60566548	\$209,285.69
----	--------------	------------	--------------

0	\$0.00	STAT	999999	STATE OF WISCONSIN
0.00223920	\$468.62	CNTY	63	VILAS COUNTY
0.00160520	\$335.94	MUNI	63002	TOWN OF ARBOR VITAE
0.005355	\$1,120.73	REG	636720	SCH D OF WOODRUFF J 1
0.001729	\$361.85	REG	433647	UHS D OF LAKELAND (MINOCQUA)
0.00019250	\$40.29	VTAE	001600	NICOLET VTAE DISTRICT

Parcel Total:	\$2,327.43
---------------	------------

File Number Total:	\$5,476.33
--------------------	------------

FILE NO: NF 30038 *	DATE OF PURCHASE: 11/30/2007	GRANTOR: Mill Pond Residences, LLC
---------------------	------------------------------	------------------------------------

LEGAL DESCRIPTION: T40 R07-E S30 PT GV LT 3	PARCEL NO: 002-2704-01	CONTROL NO: 118200
---	------------------------	--------------------

1.6	\$19,310.86	0.60566548	\$11,695.92
-----	-------------	------------	-------------

0	\$0.00	STAT	999999	STATE OF WISCONSIN
0.00223920	\$26.19	CNTY	63	VILAS COUNTY
0.00160520	\$18.77	MUNI	63002	TOWN OF ARBOR VITAE
0.001729	\$20.22	REG	433647	UHS D OF LAKELAND (MINOCQUA)
0.005355	\$62.63	REG	636720	SCH D OF WOODRUFF J 1
0.00019250	\$2.25	VTAE	001600	NICOLET VTAE DISTRICT

Parcel Total:	\$130.06
---------------	----------



# State of Wisconsin / Department of Natural Resources

Tony Evers , Governor

, Secretary

2/5/2025

## Chapter 70.114 - Aids Payment Worksheet For Tax Year 2024(Payment Year 2025) - Payment Due January 31, 2025

6194 of 7093

LEGAL DESCRIPTION: T40 R07-E S30 PT OF SWSE	PARCEL NO: 002-0704-01	CONTROL NO: 118201
---	------------------------	--------------------

0.05	\$603.47	0.60566548	\$365.50	
------	----------	------------	----------	--

0	\$0.00	STAT	999999	STATE OF WISCONSIN
0.00223920	\$0.82	CNTY	63	VILAS COUNTY
0.00160520	\$0.59	MUNI	63002	TOWN OF ARBOR VITAE
0.001729	\$0.63	REG	433647	UHS D OF LAKELAND (MINOCQUA)
0.005355	\$1.96	REG	636720	SCH D OF WOODRUFF J 1
0.00019250	\$0.07	VTAE	001600	NICOLET VTAE DISTRICT

Parcel Total:	\$4.07
---------------	--------

File Number Total:	\$134.13
--------------------	----------

FILE NO: NF 30229 *	DATE OF PURCHASE: 02/06/2023	GRANTOR: Town of Arbor Vitae
---------------------	------------------------------	------------------------------

LEGAL DESCRIPTION: T40 R07-E S27 PT OF NWNW	PARCEL NO: 2-2596-04	CONTROL NO: 139522
---	----------------------	--------------------

4.65	\$5,871.14	0.60566548	\$3,555.94	
------	------------	------------	------------	--

0	\$0.00	STAT	999999	STATE OF WISCONSIN
0.00223920	\$7.96	CNTY	63	VILAS COUNTY
0.00160520	\$5.71	MUNI	63002	TOWN OF ARBOR VITAE
0.005355	\$19.04	REG	636720	SCH D OF WOODRUFF J 1
0.001729	\$6.15	REG	433647	UHS D OF LAKELAND (MINOCQUA)
0.00019250	\$0.68	VTAE	001600	NICOLET VTAE DISTRICT

Parcel Total:	\$39.54
---------------	---------



# State of Wisconsin / Department of Natural Resources

Tony Evers , Governor

, Secretary

2/5/2025

## Chapter 70.114 - Aids Payment Worksheet For Tax Year 2024(Payment Year 2025) - Payment Due January 31, 2025

6195 of 7093

LEGAL DESCRIPTION: T40 R07-E S27 PT OF SWNW	PARCEL NO: 2-2596-04	CONTROL NO: 139523
---	----------------------	--------------------

4.06	\$5,126.20	0.60566548	\$3,104.76
------	------------	------------	------------

0	\$0.00	STAT	999999	STATE OF WISCONSIN
0.00223920	\$6.95	CNTY	63	VILAS COUNTY
0.00160520	\$4.98	MUNI	63002	TOWN OF ARBOR VITAE
0.005355	\$16.63	REG	636720	SCH D OF WOODRUFF J 1
0.001729	\$5.37	REG	433647	UHS D OF LAKELAND (MINOCQUA)
0.00019250	\$0.60	VTAE	001600	NICOLET VTAE DISTRICT

Parcel Total:	\$34.53
---------------	---------

File Number Total:	\$74.07
--------------------	---------



State of Wisconsin / Department of Natural Resources

Tony Evers , Governor

, Secretary

2/5/2025

Chapter 70.114 - Aids Payment Worksheet For Tax Year 2024(Payment Year 2025) - Payment Due  
January 31, 2025

6196 of 7093

FILE NO: NF 30300 *		DATE OF PURCHASE: 02/10/2023			GRANTOR: Katherine L Smith		
LEGAL DESCRIPTION: T40 R07-E S28 PT GV LT 5				PARCEL NO: 2264102		CONTROL NO: 144100	
7.06	\$22,822.14	0.60566548	\$13,822.58				
		0	\$0.00	STAT	999999	STATE OF WISCONSIN	
		0.00223920	\$30.95	CNTY	63	VILAS COUNTY	
		0.00160520	\$22.19	MUNI	63002	TOWN OF ARBOR VITAE	
		0.001729	\$23.90	REG	433647	UHS D OF LAKELAND (MINOCQUA)	
		0.005355	\$74.02	REG	636720	SCH D OF WOODRUFF J 1	
		0.00019250	\$2.66	VTAE	001600	NICOLET VTAE DISTRICT	
		0.00026470	\$3.66	SEWR	638020	LITTLE ARBOR VITAE LAKE PRO & REHAB DIST	
Parcel Total:			\$157.38				
File Number Total:			\$157.38				
Municipality Total:			\$5,841.91				





# State of Wisconsin / Department of Natural Resources

Tony Evers , Governor

, Secretary

2/5/2025

## Chapter 70.114 - Aids Payment Worksheet For Tax Year 2024(Payment Year 2025) - Payment Due January 31, 2025

6197 of 7093

DETAIL FOR TOWN OF BOULDER JUNCTION, VILAS COUNTY

Acres	Est. Adjust. Purch. Price	Level of Assessment	Adjusted Local Value	Net Gen. Tax Rate	Calc. Aid Pay Amount	Taxing Jurisdiction	Description
FILE NO: NF 657 *			DATE OF PURCHASE: 07/29/1994			GRANTOR: WILLIAM STOLTE	
LEGAL DESCRIPTION: T42 R06-E S32 PT OF SWNE				PARCEL NO: BJ-773		CONTROL NO: 72681	
13.8	\$29,928.67	0.64205669	\$19,215.90				
				0	\$0.00	STAT 999999	STATE OF WISCONSIN
				0.00213850	\$41.09	CNTY 63	VILAS COUNTY
				0.00370440	\$71.18	MUNI 63004	TOWN OF BOULDER JUNCTION
				0.00174080	\$33.45	ELEM 630616	SCH D OF N. LAKELAND (BOULDER JUNCTION J 1)
				0.00173450	\$33.33	UNHI 433647	UHS D OF LAKELAND (MINOCQUA)
				0.00019320	\$3.71	VTAE 001600	NICOLET VTAE DISTRICT
<b>Parcel Total:</b>					<b>\$182.76</b>		
<b>File Number Total:</b>					<b>\$182.76</b>		



# State of Wisconsin / Department of Natural Resources

Tony Evers , Governor

, Secretary

2/5/2025

## Chapter 70.114 - Aids Payment Worksheet For Tax Year 2024(Payment Year 2025) - Payment Due January 31, 2025

6198 of 7093

FILE NO: NF 669 *				DATE OF PURCHASE: 04/01/1992				GRANTOR: RONALD PILOTTE, ET AL			
LEGAL DESCRIPTION: T42 R06-E S15 PT GV LT 4				PARCEL NO: G4-1				CONTROL NO: 70200			
34.81	\$536,199.15	0.64205669	\$344,270.25								
				0	\$0.00	STAT	999999	STATE OF WISCONSIN			
				0.00213850	\$736.24	CNTY	63	VILAS COUNTY			
				0.00370440	\$1,275.33	MUNI	63004	TOWN OF BOULDER JUNCTION			
				0.00174080	\$599.31	ELEM	630616	SCH D OF N. LAKELAND (BOULDER JUNCTION J 1)			
				0.00173450	\$597.15	UNHI	433647	UHS D OF LAKELAND (MINOCQUA)			
				0.00019320	\$66.50	VTAE	001600	NICOLET VTAE DISTRICT			
				Parcel Total:	\$3,274.53						

				File Number Total:	\$3,274.53						
--	--	--	--	--------------------	------------	--	--	--	--	--	--

FILE NO: NF 682 *				DATE OF PURCHASE: 01/22/1993				GRANTOR: LAURENCE CHADA			
LEGAL DESCRIPTION: T42 R06-E S13 NWSE				PARCEL NO: 14				CONTROL NO: 71204			
40	\$949,886.48	0.64205669	\$609,880.97								
				0	\$0.00	STAT	999999	STATE OF WISCONSIN			
				0.00213850	\$1,304.26	CNTY	63	VILAS COUNTY			
				0.00370440	\$2,259.26	MUNI	63004	TOWN OF BOULDER JUNCTION			
				0.00174080	\$1,061.70	ELEM	630616	SCH D OF N. LAKELAND (BOULDER JUNCTION J 1)			
				0.00173450	\$1,057.86	UNHI	433647	UHS D OF LAKELAND (MINOCQUA)			
				0.00019320	\$117.81	VTAE	001600	NICOLET VTAE DISTRICT			
				Parcel Total:	\$5,800.89						

				File Number Total:	\$5,800.89						
--	--	--	--	--------------------	------------	--	--	--	--	--	--



# State of Wisconsin / Department of Natural Resources

Tony Evers , Governor

, Secretary

2/5/2025

## Chapter 70.114 - Aids Payment Worksheet For Tax Year 2024(Payment Year 2025) - Payment Due January 31, 2025

6199 of 7093

FILE NO: NF 683 *	DATE OF PURCHASE: 02/12/1993	GRANTOR: DOTTIE ESTERLEIN
LEGAL DESCRIPTION: T42 R07-E S11 GOV LOT 5	PARCEL NO: G5	CONTROL NO: 71259

35.3    \$629,442.85    0.64205669    \$404,137.99

0	\$0.00	STAT	999999	STATE OF WISCONSIN
0.00213850	\$864.27	CNTY	63	VILAS COUNTY
0.00370440	\$1,497.10	MUNI	63004	TOWN OF BOULDER JUNCTION
0.00174080	\$703.53	ELEM	630616	SCH D OF N. LAKELAND (BOULDER JUNCTION J 1)
0.00173450	\$700.99	UNHI	433647	UHS D OF LAKELAND (MINOCQUA)
0.00019320	\$78.07	VTAE	001600	NICOLET VTAE DISTRICT

Parcel Total:                    \$3,843.96

File Number Total:            \$3,843.96

FILE NO: NF 691 *	DATE OF PURCHASE: 07/27/1993	GRANTOR: NORTHWOOD REVIVAL CHAPEL
LEGAL DESCRIPTION: T42 R07-E S02 NWSW	PARCEL NO: 084614	CONTROL NO: 84614

40    \$85,905.72    0.64205669    \$55,156.34

0	\$0.00	STAT	999999	STATE OF WISCONSIN
0.00213850	\$117.95	CNTY	63	VILAS COUNTY
0.00370440	\$204.32	MUNI	63004	TOWN OF BOULDER JUNCTION
0.00174080	\$96.02	ELEM	630616	SCH D OF N. LAKELAND (BOULDER JUNCTION J 1)
0.00173450	\$95.67	UNHI	433647	UHS D OF LAKELAND (MINOCQUA)
0.00019320	\$10.65	VTAE	001600	NICOLET VTAE DISTRICT

Parcel Total:                    \$524.61

File Number Total:            \$524.61



# State of Wisconsin / Department of Natural Resources

Tony Evers , Governor

, Secretary

2/5/2025

## Chapter 70.114 - Aids Payment Worksheet For Tax Year 2024(Payment Year 2025) - Payment Due January 31, 2025

6200 of 7093

FILE NO: NF 693 *	DATE OF PURCHASE: 08/23/1993	GRANTOR: TOWN OF BOULDER JUNCTION		
LEGAL DESCRIPTION: T42 R06-E S14 PT OF SENW	PARCEL NO: 71668	CONTROL NO: 71668		
8.82	\$154,499.61	0.64205669	\$99,197.51	
	0	\$0.00	STAT 999999	STATE OF WISCONSIN
	0.00213850	\$212.14	CNTY 63	VILAS COUNTY
	0.00370440	\$367.47	MUNI 63004	TOWN OF BOULDER JUNCTION
	0.00174080	\$172.69	ELEM 630616	SCH D OF N. LAKELAND (BOULDER JUNCTION J 1)
	0.00173450	\$172.06	UNHI 433647	UHS D OF LAKELAND (MINOCQUA)
	0.00019320	\$19.16	VTAE 001600	NICOLET VTAE DISTRICT
Parcel Total:		\$943.52		

File Number Total:	\$943.52
--------------------	----------

FILE NO: NF 708 *	DATE OF PURCHASE: 09/13/1994	GRANTOR: THOMAS BERKEN		
LEGAL DESCRIPTION: T42 R07-E S05 W1/2 OF NENE	PARCEL NO: QQ 12	CONTROL NO: 73747		
18.44	\$106,888.09	0.64205669	\$68,628.21	
	0	\$0.00	STAT 999999	STATE OF WISCONSIN
	0.00213850	\$146.76	CNTY 63	VILAS COUNTY
	0.00370440	\$254.23	MUNI 63004	TOWN OF BOULDER JUNCTION
	0.00174080	\$119.47	ELEM 630616	SCH D OF N. LAKELAND (BOULDER JUNCTION J 1)
	0.00173450	\$119.04	UNHI 433647	UHS D OF LAKELAND (MINOCQUA)
	0.00019320	\$13.26	VTAE 001600	NICOLET VTAE DISTRICT
Parcel Total:		\$652.76		

File Number Total:	\$652.76
--------------------	----------



# State of Wisconsin / Department of Natural Resources

Tony Evers , Governor

, Secretary

2/5/2025

## Chapter 70.114 - Aids Payment Worksheet For Tax Year 2024(Payment Year 2025) - Payment Due January 31, 2025

6201 of 7093

FILE NO: NF 720 *	DATE OF PURCHASE: 09/07/1995	GRANTOR: VICTOR V PFLIEGER
LEGAL DESCRIPTION: T42 R07-E S13 SWNE	PARCEL NO: 75522	CONTROL NO: 75522

40 \$755,645.48 0.64205669 \$485,167.24

0	\$0.00	STAT	999999	STATE OF WISCONSIN
0.00213850	\$1,037.55	CNTY	63	VILAS COUNTY
0.00370440	\$1,797.27	MUNI	63004	TOWN OF BOULDER JUNCTION
0.00174080	\$844.59	ELEM	630616	SCH D OF N. LAKELAND (BOULDER JUNCTION J 1)
0.00173450	\$841.54	UNHI	433647	UHS D OF LAKELAND (MINOCQUA)
0.00019320	\$93.72	VTAE	001600	NICOLET VTAE DISTRICT

Parcel Total: \$4,614.67

LEGAL DESCRIPTION: T42 R07-E S13 PT OF SENW	PARCEL NO: 75523	CONTROL NO: 75523
---	------------------	-------------------

34.79 \$656,793.75 0.64205669 \$421,698.82

0	\$0.00	STAT	999999	STATE OF WISCONSIN
0.00213850	\$901.82	CNTY	63	VILAS COUNTY
0.00370440	\$1,562.16	MUNI	63004	TOWN OF BOULDER JUNCTION
0.00174080	\$734.10	ELEM	630616	SCH D OF N. LAKELAND (BOULDER JUNCTION J 1)
0.00173450	\$731.45	UNHI	433647	UHS D OF LAKELAND (MINOCQUA)
0.00019320	\$81.46	VTAE	001600	NICOLET VTAE DISTRICT

Parcel Total: \$4,010.99



# State of Wisconsin / Department of Natural Resources

Tony Evers , Governor

, Secretary

2/5/2025

## Chapter 70.114 - Aids Payment Worksheet For Tax Year 2024(Payment Year 2025) - Payment Due January 31, 2025

6202 of 7093

LEGAL DESCRIPTION: T42 R07-E S13 PT OF NESW	PARCEL NO: 75524	CONTROL NO: 75524
---	------------------	-------------------

0.21	\$3,801.99	0.64205669	\$2,441.09	
------	------------	------------	------------	--

0	\$0.00	STAT	999999	STATE OF WISCONSIN
0.00213850	\$5.22	CNTY	63	VILAS COUNTY
0.00370440	\$9.04	MUNI	63004	TOWN OF BOULDER JUNCTION
0.00174080	\$4.25	ELEM	630616	SCH D OF N. LAKELAND (BOULDER JUNCTION J 1)
0.00173450	\$4.23	UNHI	433647	UHS D OF LAKELAND (MINOCQUA)
0.00019320	\$0.47	VTAE	001600	NICOLET VTAE DISTRICT

Parcel Total:	\$23.21
---------------	---------

File Number Total:	\$8,648.87
--------------------	------------

FILE NO: NF 748 *	DATE OF PURCHASE: 08/18/1997	GRANTOR: CHARLES ERICKSON
-------------------	------------------------------	---------------------------

LEGAL DESCRIPTION: T42 R06-E S23 SW1/4 NENE	PARCEL NO: QQ 1-2	CONTROL NO: 78828
---	-------------------	-------------------

10	\$230,272.79	0.64205669	\$147,848.19	
----	--------------	------------	--------------	--

0	\$0.00	STAT	999999	STATE OF WISCONSIN
0.00213850	\$316.18	CNTY	63	VILAS COUNTY
0.00370440	\$547.69	MUNI	63004	TOWN OF BOULDER JUNCTION
0.00174080	\$257.38	ELEM	630616	SCH D OF N. LAKELAND (BOULDER JUNCTION J 1)
0.00173450	\$256.45	UNHI	433647	UHS D OF LAKELAND (MINOCQUA)
0.00019320	\$28.56	VTAE	001600	NICOLET VTAE DISTRICT

Parcel Total:	\$1,406.26
---------------	------------

File Number Total:	\$1,406.26
--------------------	------------



# State of Wisconsin / Department of Natural Resources

Tony Evers , Governor

, Secretary

2/5/2025

## Chapter 70.114 - Aids Payment Worksheet For Tax Year 2024(Payment Year 2025) - Payment Due January 31, 2025

6203 of 7093

FILE NO: NF 752 *	DATE OF PURCHASE: 02/04/1998	GRANTOR: THOMAS PAWLACYK
LEGAL DESCRIPTION: T41 R06-E S03 E1/2 NWSE	PARCEL NO: 14-1	CONTROL NO: 80157

20    \$296,417.15    0.64205669    \$190,316.61

0	\$0.00	STAT	999999	STATE OF WISCONSIN
0.00213850	\$407.00	CNTY	63	VILAS COUNTY
0.00370440	\$705.02	MUNI	63004	TOWN OF BOULDER JUNCTION
0.00174080	\$331.31	ELEM	630616	SCH D OF N. LAKELAND (BOULDER JUNCTION J 1)
0.00173450	\$330.11	UNHI	433647	UHS D OF LAKELAND (MINOCQUA)
0.00019320	\$36.76	VTAE	001600	NICOLET VTAE DISTRICT

Parcel Total:                    \$1,810.20

File Number Total:            \$1,810.20

FILE NO: NF 753 *	DATE OF PURCHASE: 02/07/1998	GRANTOR: DONALD CAGLE
LEGAL DESCRIPTION: T42 R06-E S12 PT OF NWNW	PARCEL NO: 6-2 301	CONTROL NO: 80169

6.82    \$26,731.01    0.64205669    \$17,162.82

0	\$0.00	STAT	999999	STATE OF WISCONSIN
0.00213850	\$36.70	CNTY	63	VILAS COUNTY
0.00370440	\$63.58	MUNI	63004	TOWN OF BOULDER JUNCTION
0.00174080	\$29.88	ELEM	630616	SCH D OF N. LAKELAND (BOULDER JUNCTION J 1)
0.00173450	\$29.77	UNHI	433647	UHS D OF LAKELAND (MINOCQUA)
0.00019320	\$3.32	VTAE	001600	NICOLET VTAE DISTRICT

Parcel Total:                    \$163.25

File Number Total:            \$163.25



# State of Wisconsin / Department of Natural Resources

Tony Evers , Governor

, Secretary

2/5/2025

## Chapter 70.114 - Aids Payment Worksheet For Tax Year 2024(Payment Year 2025) - Payment Due January 31, 2025

6204 of 7093

FILE NO: NF 852 *				DATE OF PURCHASE: 10/18/2007				GRANTOR: JUNG SOON CHADA TRUST			
LEGAL DESCRIPTION: T42 R06-E S13 PT OF NESW				PARCEL NO: 333-033				CONTROL NO: 98009			
0.84	\$55,543.25	0.64205669	\$35,661.92								
				0	\$0.00	STAT	999999	STATE OF WISCONSIN			
				0.00213850	\$76.26	CNTY	63	VILAS COUNTY			
				0.00370440	\$132.11	MUNI	63004	TOWN OF BOULDER JUNCTION			
				0.00174080	\$62.08	ELEM	630616	SCH D OF N. LAKELAND (BOULDER JUNCTION J 1)			
				0.00173450	\$61.86	UNHI	433647	UHS D OF LAKELAND (MINOCQUA)			
				0.00019320	\$6.89	VTAE	001600	NICOLET VTAE DISTRICT			
Parcel Total:					\$339.20						

File Number Total:					\$339.20						
--------------------	--	--	--	--	----------	--	--	--	--	--	--

FILE NO: NF 30011 *				DATE OF PURCHASE: 12/22/2008				GRANTOR: Elizabeth C. Ehlert			
LEGAL DESCRIPTION: T42 R06-E S20 PT OF SESW				PARCEL NO: 4-553				CONTROL NO: 102960			
1.36	\$53,333.97	0.64205669	\$34,243.43								
				0	\$0.00	STAT	999999	STATE OF WISCONSIN			
				0.00213850	\$73.23	CNTY	63	VILAS COUNTY			
				0.00370440	\$126.85	MUNI	63004	TOWN OF BOULDER JUNCTION			
				0.00174080	\$59.61	ELEM	630616	SCH D OF N. LAKELAND (BOULDER JUNCTION J 1)			
				0.00019320	\$6.61	VTAE	001600	NICOLET VTAE DISTRICT			
Parcel Total:					\$266.30						

File Number Total:					\$266.30						
--------------------	--	--	--	--	----------	--	--	--	--	--	--





# State of Wisconsin / Department of Natural Resources

Tony Evers , Governor

, Secretary

2/5/2025

## Chapter 70.114 - Aids Payment Worksheet For Tax Year 2024(Payment Year 2025) - Payment Due January 31, 2025

6205 of 7093

FILE NO: NF 30106 *				DATE OF PURCHASE: 04/13/2015				GRANTOR: Robert J. & Darlene J. Kass			
LEGAL DESCRIPTION: T42 R06-E S20 PT OF SESW				PARCEL NO: 4-553-02				CONTROL NO: 131148			
3.2	\$34,077.09	0.64205669	\$21,879.43								
				0	\$0.00	STAT	999999	STATE OF WISCONSIN			
				0.00213850	\$46.79	CNTY	63	VILAS COUNTY			
				0.00370440	\$81.05	MUNI	63004	TOWN OF BOULDER JUNCTION			
				0.00174080	\$38.09	ELEM	630616	SCH D OF N. LAKELAND (BOULDER JUNCTION J 1)			
				0.00173450	\$37.95	UNHI	433647	UHS D OF LAKELAND (MINOCQUA)			
				0.00019320	\$4.23	VTAE	001600	NICOLET VTAE DISTRICT			
				Parcel Total:	\$208.11						

				File Number Total:	\$208.11						
--	--	--	--	--------------------	----------	--	--	--	--	--	--

FILE NO: NF 30108 *				DATE OF PURCHASE: 04/16/2015				GRANTOR: Robert J Kassien, et al			
LEGAL DESCRIPTION: T42 R06-E S20 PT OF SESW				PARCEL NO: 004-552				CONTROL NO: 131156			
33.9	\$125,403.71	0.64205669	\$80,516.29								
				0	\$0.00	STAT	999999	STATE OF WISCONSIN			
				0.00213850	\$172.19	CNTY	63	VILAS COUNTY			
				0.00370440	\$298.27	MUNI	63004	TOWN OF BOULDER JUNCTION			
				0.00174080	\$140.16	ELEM	630616	SCH D OF N. LAKELAND (BOULDER JUNCTION J 1)			
				0.00173450	\$139.66	UNHI	433647	UHS D OF LAKELAND (MINOCQUA)			
				0.00019320	\$15.55	VTAE	001600	NICOLET VTAE DISTRICT			
				Parcel Total:	\$765.83						

				File Number Total:	\$765.83						
--	--	--	--	--------------------	----------	--	--	--	--	--	--



# State of Wisconsin / Department of Natural Resources

Tony Evers , Governor

, Secretary

2/5/2025

## Chapter 70.114 - Aids Payment Worksheet For Tax Year 2024(Payment Year 2025) - Payment Due January 31, 2025

6206 of 7093

FILE NO: NF 30169 *		DATE OF PURCHASE: 08/29/2016		GRANTOR: Rest Lake Apartments, LLC	
LEGAL DESCRIPTION: T41 R07-E S31 GOV LOT 5		PARCEL NO: 004-932		CONTROL NO: 132960	
42.7	\$693,501.44	0.64205669	\$445,267.24		
		0	\$0.00	STAT 999999	STATE OF WISCONSIN
		0.00213850	\$952.22	CNTY 63	VILAS COUNTY
		0.00370440	\$1,649.46	MUNI 63004	TOWN OF BOULDER JUNCTION
		0.00174080	\$775.13	ELEM 630616	SCH D OF N. LAKELAND (BOULDER JUNCTION J 1)
		0.00173450	\$772.33	UNHI 433647	UHS D OF LAKELAND (MINOCQUA)
		0.00019320	\$86.01	VTAE 001600	NICOLET VTAE DISTRICT
Parcel Total:			\$4,235.15		
File Number Total:			\$4,235.15		
Municipality Total:			\$33,066.20		



# State of Wisconsin / Department of Natural Resources

Tony Evers , Governor

, Secretary

2/5/2025

## Chapter 70.114 - Aids Payment Worksheet For Tax Year 2024(Payment Year 2025) - Payment Due January 31, 2025

6207 of 7093

DETAIL FOR TOWN OF CLOVERLAND, VILAS COUNTY

Acres	Est. Adjust. Purch. Price	Level of Assessment	Adjusted Local Value	Net Gen. Tax Rate	Calc. Aid Pay Amount	----- Taxing Jurisdiction -----		
						Type	Code	Description
FILE NO: NF 30291 *			DATE OF PURCHASE: 11/30/2007			GRANTOR: Wisconsin Valley Improvement		
LEGAL DESCRIPTION: T40 R09-E S32 PT GV LT 5				PARCEL NO:		CONTROL NO: 118100		
3	\$3,018.83	0.86640732	\$2,615.54					
				0	\$0.00	STAT	999999	STATE OF WISCONSIN
				0.00151820	\$3.97	CNTY	63	VILAS COUNTY
				0.001093	\$2.86	MUNI	63006	TOWN OF CLOVERLAND
				0.00340170	\$8.90	REG	631526	SCH D OF NORTHLAND PINES (EAGLE RIVER)
				0.00013710	\$0.36	VTAE	001600	NICOLET VTAE DISTRICT
Parcel Total:					\$16.09			
LEGAL DESCRIPTION: T40 R09-E S32 PT GV LT 6				PARCEL NO:		CONTROL NO: 118101		
7	\$7,043.93	0.86640732	\$6,102.91					
				0	\$0.00	STAT	999999	STATE OF WISCONSIN
				0.00151820	\$9.27	CNTY	63	VILAS COUNTY
				0.001093	\$6.67	MUNI	63006	TOWN OF CLOVERLAND
				0.00340170	\$20.76	REG	631526	SCH D OF NORTHLAND PINES (EAGLE RIVER)
				0.00013710	\$0.84	VTAE	001600	NICOLET VTAE DISTRICT
Parcel Total:					\$37.54			
File Number Total:					\$53.63			
Municipality Total:					\$53.63			



# State of Wisconsin / Department of Natural Resources

Tony Evers , Governor

, Secretary

2/5/2025

## Chapter 70.114 - Aids Payment Worksheet For Tax Year 2024(Payment Year 2025) - Payment Due January 31, 2025

6208 of 7093

DETAIL FOR TOWN OF CONOVER, VILAS COUNTY

Acres	Est. Adjust. Purch. Price	Level of Assessment	Adjusted Local Value	Net Gen. Tax Rate	Calc. Aid Pay Amount	----- Taxing Jurisdiction -----		
						Type	Code	Description
FILE NO: NA 895 *		DATE OF PURCHASE: 12/13/2006			GRANTOR: BOARD OF COMMISSIONERS (BCPL)			
LEGAL DESCRIPTION: T42 R10-E S23 NWNE				PARCEL NO: 008-2042		CONTROL NO: 95246		
40	\$80,077.29	0.77779793	\$62,283.95					
				0	\$0.00	STAT	999999	STATE OF WISCONSIN
				0.00171540	\$106.84	CNTY	63	VILAS COUNTY
				0.00260560	\$162.29	MUNI	63008	TOWN OF CONOVER
				0.003840	\$239.17	REG	631526	SCH D OF NORTHLAND PINES (EAGLE RIVER)
				0.00015490	\$9.65	VTAE	001600	NICOLET VTAE DISTRICT
Parcel Total:					\$517.95			

LEGAL DESCRIPTION: T42 R10-E S23 SWSE				PARCEL NO: 008-2050		CONTROL NO: 95247		
40	\$80,077.29	0.77779793	\$62,283.95					
				0	\$0.00	STAT	999999	STATE OF WISCONSIN
				0.00171540	\$106.84	CNTY	63	VILAS COUNTY
				0.00260560	\$162.29	MUNI	63008	TOWN OF CONOVER
				0.003840	\$239.17	REG	631526	SCH D OF NORTHLAND PINES (EAGLE RIVER)
				0.00015490	\$9.65	VTAE	001600	NICOLET VTAE DISTRICT
Parcel Total:					\$517.95			



# State of Wisconsin / Department of Natural Resources

Tony Evers , Governor

, Secretary

2/5/2025

## Chapter 70.114 - Aids Payment Worksheet For Tax Year 2024(Payment Year 2025) - Payment Due January 31, 2025

6209 of 7093

LEGAL DESCRIPTION: T42 R10-E S23 SESE	PARCEL NO: 008-2072	CONTROL NO: 95248
---------------------------------------	---------------------	-------------------

40	\$80,077.29	0.77779793	\$62,283.95	
----	-------------	------------	-------------	--

0	\$0.00	STAT	999999	STATE OF WISCONSIN
0.00171540	\$106.84	CNTY	63	VILAS COUNTY
0.00260560	\$162.29	MUNI	63008	TOWN OF CONOVER
0.003840	\$239.17	REG	631526	SCH D OF NORTHLAND PINES (EAGLE RIVER)
0.00015490	\$9.65	VTAE	001600	NICOLET VTAE DISTRICT

Parcel Total:	\$517.95
---------------	----------

LEGAL DESCRIPTION: T42 R10-E S26 NENW	PARCEL NO: 095249	CONTROL NO: 95249
---------------------------------------	-------------------	-------------------

40	\$80,077.29	0.77779793	\$62,283.95	
----	-------------	------------	-------------	--

0	\$0.00	STAT	999999	STATE OF WISCONSIN
0.00171540	\$106.84	CNTY	63	VILAS COUNTY
0.00260560	\$162.29	MUNI	63008	TOWN OF CONOVER
0.003840	\$239.17	REG	631526	SCH D OF NORTHLAND PINES (EAGLE RIVER)
0.00015490	\$9.65	VTAE	001600	NICOLET VTAE DISTRICT

Parcel Total:	\$517.95
---------------	----------

LEGAL DESCRIPTION: T42 R10-E S26 NWNE	PARCEL NO: 095250	CONTROL NO: 95250
---------------------------------------	-------------------	-------------------

40	\$80,077.29	0.77779793	\$62,283.95	
----	-------------	------------	-------------	--

0	\$0.00	STAT	999999	STATE OF WISCONSIN
0.00171540	\$106.84	CNTY	63	VILAS COUNTY
0.00260560	\$162.29	MUNI	63008	TOWN OF CONOVER
0.003840	\$239.17	REG	631526	SCH D OF NORTHLAND PINES (EAGLE RIVER)
0.00015490	\$9.65	VTAE	001600	NICOLET VTAE DISTRICT

Parcel Total:	\$517.95
---------------	----------



# State of Wisconsin / Department of Natural Resources

Tony Evers , Governor

, Secretary

2/5/2025

## Chapter 70.114 - Aids Payment Worksheet For Tax Year 2024(Payment Year 2025) - Payment Due January 31, 2025

6210 of 7093

LEGAL DESCRIPTION: T42 R10-E S26 NENE	PARCEL NO: 095251	CONTROL NO: 95251
---------------------------------------	-------------------	-------------------

40	\$80,077.29	0.77779793	\$62,283.95	
----	-------------	------------	-------------	--

	0	\$0.00	STAT	999999	STATE OF WISCONSIN
	0.00171540	\$106.84	CNTY	63	VILAS COUNTY
	0.00260560	\$162.29	MUNI	63008	TOWN OF CONOVER
	0.003840	\$239.17	REG	631526	SCH D OF NORTHLAND PINES (EAGLE RIVER)
	0.00015490	\$9.65	VTAE	001600	NICOLET VTAE DISTRICT

Parcel Total:	\$517.95
---------------	----------

LEGAL DESCRIPTION: T42 R10-E S26 SENE	PARCEL NO: 095252	CONTROL NO: 95252
---------------------------------------	-------------------	-------------------

40	\$80,077.29	0.77779793	\$62,283.95	
----	-------------	------------	-------------	--

	0	\$0.00	STAT	999999	STATE OF WISCONSIN
	0.00171540	\$106.84	CNTY	63	VILAS COUNTY
	0.00260560	\$162.29	MUNI	63008	TOWN OF CONOVER
	0.003840	\$239.17	REG	631526	SCH D OF NORTHLAND PINES (EAGLE RIVER)
	0.00015490	\$9.65	VTAE	001600	NICOLET VTAE DISTRICT

Parcel Total:	\$517.95
---------------	----------

LEGAL DESCRIPTION: T42 R10-E S26 NWSE	PARCEL NO: 095253	CONTROL NO: 95253
---------------------------------------	-------------------	-------------------

40	\$80,077.29	0.77779793	\$62,283.95	
----	-------------	------------	-------------	--

	0	\$0.00	STAT	999999	STATE OF WISCONSIN
	0.00171540	\$106.84	CNTY	63	VILAS COUNTY
	0.00260560	\$162.29	MUNI	63008	TOWN OF CONOVER
	0.003840	\$239.17	REG	631526	SCH D OF NORTHLAND PINES (EAGLE RIVER)
	0.00015490	\$9.65	VTAE	001600	NICOLET VTAE DISTRICT

Parcel Total:	\$517.95
---------------	----------



# State of Wisconsin / Department of Natural Resources

Tony Evers , Governor

, Secretary

2/5/2025

## Chapter 70.114 - Aids Payment Worksheet For Tax Year 2024(Payment Year 2025) - Payment Due January 31, 2025

6211 of 7093

LEGAL DESCRIPTION: T42 R10-E S26 NESW	PARCEL NO: 095254	CONTROL NO: 95254
---------------------------------------	-------------------	-------------------

40	\$80,077.29	0.77779793	\$62,283.95	
----	-------------	------------	-------------	--

0	\$0.00	STAT	999999	STATE OF WISCONSIN
0.00171540	\$106.84	CNTY	63	VILAS COUNTY
0.00260560	\$162.29	MUNI	63008	TOWN OF CONOVER
0.003840	\$239.17	REG	631526	SCH D OF NORTHLAND PINES (EAGLE RIVER)
0.00015490	\$9.65	VTAE	001600	NICOLET VTAE DISTRICT

Parcel Total:	\$517.95
---------------	----------

LEGAL DESCRIPTION: T42 R10-E S26 SESW	PARCEL NO: 095255	CONTROL NO: 95255
---------------------------------------	-------------------	-------------------

40	\$80,077.29	0.77779793	\$62,283.95	
----	-------------	------------	-------------	--

0	\$0.00	STAT	999999	STATE OF WISCONSIN
0.00171540	\$106.84	CNTY	63	VILAS COUNTY
0.00260560	\$162.29	MUNI	63008	TOWN OF CONOVER
0.003840	\$239.17	REG	631526	SCH D OF NORTHLAND PINES (EAGLE RIVER)
0.00015490	\$9.65	VTAE	001600	NICOLET VTAE DISTRICT

Parcel Total:	\$517.95
---------------	----------

File Number Total:	\$5,179.50
--------------------	------------



# State of Wisconsin / Department of Natural Resources

Tony Evers , Governor

, Secretary

2/5/2025

## Chapter 70.114 - Aids Payment Worksheet For Tax Year 2024(Payment Year 2025) - Payment Due January 31, 2025

6212 of 7093

FILE NO: NA 20035 *				DATE OF PURCHASE: 03/18/2010				GRANTOR: Board of Commissioners of Pu			
LEGAL DESCRIPTION: T41 R09-E S10 NESE				PARCEL NO:				CONTROL NO: 113460			
40	\$136,176.00	0.77779793	\$105,917.41								
				0	\$0.00	STAT	999999	STATE OF WISCONSIN			
				0.00171540	\$181.69	CNTY	63	VILAS COUNTY			
				0.00260560	\$275.98	MUNI	63008	TOWN OF CONOVER			
				0.003840	\$406.72	REG	631526	SCH D OF NORTHLAND PINES (EAGLE RIVER)			
				0.00015490	\$16.41	VTAE	001600	NICOLET VTAE DISTRICT			
				Parcel Total:	\$880.80						

LEGAL DESCRIPTION: T41 R09-E S10 SESE				PARCEL NO:				CONTROL NO: 113461			
40	\$136,176.00	0.77779793	\$105,917.41								
				0	\$0.00	STAT	999999	STATE OF WISCONSIN			
				0.00171540	\$181.69	CNTY	63	VILAS COUNTY			
				0.00260560	\$275.98	MUNI	63008	TOWN OF CONOVER			
				0.003840	\$406.72	REG	631526	SCH D OF NORTHLAND PINES (EAGLE RIVER)			
				0.00015490	\$16.41	VTAE	001600	NICOLET VTAE DISTRICT			
				Parcel Total:	\$880.80						





# State of Wisconsin / Department of Natural Resources

Tony Evers , Governor

, Secretary

2/5/2025

## Chapter 70.114 - Aids Payment Worksheet For Tax Year 2024(Payment Year 2025) - Payment Due January 31, 2025

6213 of 7093

LEGAL DESCRIPTION: T41 R09-E S11 SENW				PARCEL NO:		CONTROL NO: 113462	
40	\$136,176.00	0.77779793	\$105,917.41				
				0	\$0.00	STAT	999999 STATE OF WISCONSIN
				0.00171540	\$181.69	CNTY	63 VILAS COUNTY
				0.00260560	\$275.98	MUNI	63008 TOWN OF CONOVER
				0.003840	\$406.72	REG	631526 SCH D OF NORTHLAND PINES (EAGLE RIVER)
				0.00015490	\$16.41	VTAE	001600 NICOLET VTAE DISTRICT
Parcel Total:					\$880.80		
File Number Total:					\$2,642.40		
Municipality Total:					\$7,821.90		



# State of Wisconsin / Department of Natural Resources

Tony Evers , Governor

, Secretary

2/5/2025

## Chapter 70.114 - Aids Payment Worksheet For Tax Year 2024(Payment Year 2025) - Payment Due January 31, 2025

6214 of 7093

DETAIL FOR TOWN OF LAND O LAKES, VILAS COUNTY

Acres	Est. Adjust. Purch. Price	Level of Assessment	Adjusted Local Value	Net Gen. Tax Rate	Calc. Aid Pay Amount	----- Taxing Jurisdiction -----		
						Type	Code	Description
FILE NO: NF 747 *			DATE OF PURCHASE: 07/25/1997			GRANTOR: SHEPHERD OF BAY LUTHERAN CHU		
LEGAL DESCRIPTION: T42 R08-E S02 SESE				PARCEL NO: QQ 16		CONTROL NO: 78903		
40	\$97,699.78	0.68395965	\$66,822.71					
				0	\$0.00	STAT	999999	STATE OF WISCONSIN
				0.00198580	\$132.69	CNTY	63	VILAS COUNTY
				0.00214050	\$143.04	MUNI	63012	TOWN OF LAND O LAKES
				0.00444930	\$297.31	REG	631526	SCH D OF NORTHLAND PINES (EAGLE RIVER)
				0.00017930	\$11.98	VTAE	001600	NICOLET VTAE DISTRICT
Parcel Total:					\$585.02			

File Number Total: \$585.02

FILE NO: NF 30025 *			DATE OF PURCHASE: 08/31/2009			GRANTOR: Hovel Revocable Trust, 11/2/		
LEGAL DESCRIPTION: T43 R08-E S22 SWSE				PARCEL NO: 12-313-01		CONTROL NO: 108440		
40	\$95,132.02	0.68395965	\$65,066.47					
				0	\$0.00	STAT	999999	STATE OF WISCONSIN
				0.00198580	\$129.21	CNTY	63	VILAS COUNTY
				0.00214050	\$139.28	MUNI	63012	TOWN OF LAND O LAKES
				0.00444930	\$289.50	REG	631526	SCH D OF NORTHLAND PINES (EAGLE RIVER)
				0.00017930	\$11.67	VTAE	001600	NICOLET VTAE DISTRICT
Parcel Total:					\$569.66			



# State of Wisconsin / Department of Natural Resources

Tony Evers , Governor

, Secretary

2/5/2025

## Chapter 70.114 - Aids Payment Worksheet For Tax Year 2024(Payment Year 2025) - Payment Due January 31, 2025

6215 of 7093

LEGAL DESCRIPTION: T43 R08-E S22 NWSE	PARCEL NO: 12-313	CONTROL NO: 108441
---------------------------------------	-------------------	--------------------

40	\$95,132.02	0.68395965	\$65,066.47	
----	-------------	------------	-------------	--

0	\$0.00	STAT	999999	STATE OF WISCONSIN
0.00198580	\$129.21	CNTY	63	VILAS COUNTY
0.00214050	\$139.28	MUNI	63012	TOWN OF LAND O LAKES
0.00444930	\$289.50	REG	631526	SCH D OF NORTHLAND PINES (EAGLE RIVER)
0.00017930	\$11.67	VTAE	001600	NICOLET VTAE DISTRICT

Parcel Total:	\$569.66
---------------	----------

LEGAL DESCRIPTION: T43 R08-E S22 NESW	PARCEL NO: 12-311	CONTROL NO: 108442
---------------------------------------	-------------------	--------------------

40	\$95,132.02	0.68395965	\$65,066.47	
----	-------------	------------	-------------	--

0	\$0.00	STAT	999999	STATE OF WISCONSIN
0.00198580	\$129.21	CNTY	63	VILAS COUNTY
0.00214050	\$139.28	MUNI	63012	TOWN OF LAND O LAKES
0.00444930	\$289.50	REG	631526	SCH D OF NORTHLAND PINES (EAGLE RIVER)
0.00017930	\$11.67	VTAE	001600	NICOLET VTAE DISTRICT

Parcel Total:	\$569.66
---------------	----------

LEGAL DESCRIPTION: T43 R08-E S22 NWSW	PARCEL NO: 12-311-01	CONTROL NO: 108443
---------------------------------------	----------------------	--------------------

40	\$95,132.02	0.68395965	\$65,066.47	
----	-------------	------------	-------------	--

0	\$0.00	STAT	999999	STATE OF WISCONSIN
0.00198580	\$129.21	CNTY	63	VILAS COUNTY
0.00214050	\$139.28	MUNI	63012	TOWN OF LAND O LAKES
0.00444930	\$289.50	REG	631526	SCH D OF NORTHLAND PINES (EAGLE RIVER)
0.00017930	\$11.67	VTAE	001600	NICOLET VTAE DISTRICT

Parcel Total:	\$569.66
---------------	----------



# State of Wisconsin / Department of Natural Resources

Tony Evers , Governor

, Secretary

2/5/2025

## Chapter 70.114 - Aids Payment Worksheet For Tax Year 2024(Payment Year 2025) - Payment Due January 31, 2025

6216 of 7093

LEGAL DESCRIPTION: T43 R08-E S22 SWSW	PARCEL NO: 12-311-02	CONTROL NO: 108444
---------------------------------------	----------------------	--------------------

40	\$95,132.02	0.68395965	\$65,066.47	
----	-------------	------------	-------------	--

0	\$0.00	STAT	999999	STATE OF WISCONSIN
0.00198580	\$129.21	CNTY	63	VILAS COUNTY
0.00214050	\$139.28	MUNI	63012	TOWN OF LAND O LAKES
0.00444930	\$289.50	REG	631526	SCH D OF NORTHLAND PINES (EAGLE RIVER)
0.00017930	\$11.67	VTAE	001600	NICOLET VTAE DISTRICT

Parcel Total:	\$569.66
---------------	----------

LEGAL DESCRIPTION: T43 R08-E S22 SESW	PARCEL NO: 12-311-03	CONTROL NO: 108445
---------------------------------------	----------------------	--------------------

40	\$95,132.02	0.68395965	\$65,066.47	
----	-------------	------------	-------------	--

0	\$0.00	STAT	999999	STATE OF WISCONSIN
0.00198580	\$129.21	CNTY	63	VILAS COUNTY
0.00214050	\$139.28	MUNI	63012	TOWN OF LAND O LAKES
0.00444930	\$289.50	REG	631526	SCH D OF NORTHLAND PINES (EAGLE RIVER)
0.00017930	\$11.67	VTAE	001600	NICOLET VTAE DISTRICT

Parcel Total:	\$569.66
---------------	----------

LEGAL DESCRIPTION: T43 R08-E S28 NENE	PARCEL NO: 12-452	CONTROL NO: 108446
---------------------------------------	-------------------	--------------------

40	\$95,132.02	0.68395965	\$65,066.47	
----	-------------	------------	-------------	--

0	\$0.00	STAT	999999	STATE OF WISCONSIN
0.00198580	\$129.21	CNTY	63	VILAS COUNTY
0.00214050	\$139.28	MUNI	63012	TOWN OF LAND O LAKES
0.00444930	\$289.50	REG	631526	SCH D OF NORTHLAND PINES (EAGLE RIVER)
0.00017930	\$11.67	VTAE	001600	NICOLET VTAE DISTRICT

Parcel Total:	\$569.66
---------------	----------



# State of Wisconsin / Department of Natural Resources

Tony Evers , Governor

, Secretary

2/5/2025

## Chapter 70.114 - Aids Payment Worksheet For Tax Year 2024(Payment Year 2025) - Payment Due January 31, 2025

6217 of 7093

LEGAL DESCRIPTION: T43 R08-E S28 NWNE	PARCEL NO: 12-452-01	CONTROL NO: 108447
---------------------------------------	----------------------	--------------------

40	\$95,132.02	0.68395965	\$65,066.47	
----	-------------	------------	-------------	--

0	\$0.00	STAT	999999	STATE OF WISCONSIN
0.00198580	\$129.21	CNTY	63	VILAS COUNTY
0.00214050	\$139.28	MUNI	63012	TOWN OF LAND O LAKES
0.00444930	\$289.50	REG	631526	SCH D OF NORTHLAND PINES (EAGLE RIVER)
0.00017930	\$11.67	VTAE	001600	NICOLET VTAE DISTRICT

Parcel Total:	\$569.66
---------------	----------

LEGAL DESCRIPTION: T43 R08-E S28 SWNE	PARCEL NO: 12-452-02	CONTROL NO: 108448
---------------------------------------	----------------------	--------------------

40	\$95,132.02	0.68395965	\$65,066.47	
----	-------------	------------	-------------	--

0	\$0.00	STAT	999999	STATE OF WISCONSIN
0.00198580	\$129.21	CNTY	63	VILAS COUNTY
0.00214050	\$139.28	MUNI	63012	TOWN OF LAND O LAKES
0.00444930	\$289.50	REG	631526	SCH D OF NORTHLAND PINES (EAGLE RIVER)
0.00017930	\$11.67	VTAE	001600	NICOLET VTAE DISTRICT

Parcel Total:	\$569.66
---------------	----------

LEGAL DESCRIPTION: T43 R08-E S28 PT OF SENE	PARCEL NO: 12-452-03	CONTROL NO: 108449
---	----------------------	--------------------

37.91	\$90,161.37	0.68395965	\$61,666.74	
-------	-------------	------------	-------------	--

0	\$0.00	STAT	999999	STATE OF WISCONSIN
0.00198580	\$122.46	CNTY	63	VILAS COUNTY
0.00214050	\$132.00	MUNI	63012	TOWN OF LAND O LAKES
0.00444930	\$274.37	REG	631526	SCH D OF NORTHLAND PINES (EAGLE RIVER)
0.00017930	\$11.06	VTAE	001600	NICOLET VTAE DISTRICT

Parcel Total:	\$539.89
---------------	----------



# State of Wisconsin / Department of Natural Resources

Tony Evers , Governor

, Secretary

2/5/2025

## Chapter 70.114 - Aids Payment Worksheet For Tax Year 2024(Payment Year 2025) - Payment Due January 31, 2025

6218 of 7093

LEGAL DESCRIPTION: T43 R08-E S28 NENW	PARCEL NO: 12-453	CONTROL NO: 108450
---------------------------------------	-------------------	--------------------

40	\$95,132.02	0.68395965	\$65,066.47	
----	-------------	------------	-------------	--

0	\$0.00	STAT	999999	STATE OF WISCONSIN
---	--------	------	--------	--------------------

0.00198580	\$129.21	CNTY	63	VILAS COUNTY
------------	----------	------	----	--------------

0.00214050	\$139.28	MUNI	63012	TOWN OF LAND O LAKES
------------	----------	------	-------	----------------------

0.00444930	\$289.50	REG	631526	SCH D OF NORTHLAND PINES (EAGLE RIVER)
------------	----------	-----	--------	--

0.00017930	\$11.67	VTAE	001600	NICOLET VTAE DISTRICT
------------	---------	------	--------	-----------------------

Parcel Total:	\$569.66
---------------	----------

LEGAL DESCRIPTION: T43 R08-E S28 SENW	PARCEL NO: 12-455	CONTROL NO: 108451
---------------------------------------	-------------------	--------------------

40	\$95,132.02	0.68395965	\$65,066.47	
----	-------------	------------	-------------	--

0	\$0.00	STAT	999999	STATE OF WISCONSIN
---	--------	------	--------	--------------------

0.00198580	\$129.21	CNTY	63	VILAS COUNTY
------------	----------	------	----	--------------

0.00214050	\$139.28	MUNI	63012	TOWN OF LAND O LAKES
------------	----------	------	-------	----------------------

0.00444930	\$289.50	REG	631526	SCH D OF NORTHLAND PINES (EAGLE RIVER)
------------	----------	-----	--------	--

0.00017930	\$11.67	VTAE	001600	NICOLET VTAE DISTRICT
------------	---------	------	--------	-----------------------

Parcel Total:	\$569.66
---------------	----------

LEGAL DESCRIPTION: T43 R08-E S28 PT OF NESE	PARCEL NO: 12-460-01	CONTROL NO: 108452
---	----------------------	--------------------

34.68	\$82,479.47	0.68395965	\$56,412.63	
-------	-------------	------------	-------------	--

0	\$0.00	STAT	999999	STATE OF WISCONSIN
---	--------	------	--------	--------------------

0.00198580	\$112.02	CNTY	63	VILAS COUNTY
------------	----------	------	----	--------------

0.00214050	\$120.75	MUNI	63012	TOWN OF LAND O LAKES
------------	----------	------	-------	----------------------

0.00444930	\$251.00	REG	631526	SCH D OF NORTHLAND PINES (EAGLE RIVER)
------------	----------	-----	--------	--

0.00017930	\$10.12	VTAE	001600	NICOLET VTAE DISTRICT
------------	---------	------	--------	-----------------------

Parcel Total:	\$493.89
---------------	----------



# State of Wisconsin / Department of Natural Resources

Tony Evers , Governor

, Secretary

2/5/2025

## Chapter 70.114 - Aids Payment Worksheet For Tax Year 2024(Payment Year 2025) - Payment Due January 31, 2025

6219 of 7093

LEGAL DESCRIPTION: T43 R08-E S28 PT OF NWSE	PARCEL NO: 12-460-02	CONTROL NO: 108453
---	----------------------	--------------------

33.67	\$80,077.39	0.68395965	\$54,769.70	
-------	-------------	------------	-------------	--

0	\$0.00	STAT	999999	STATE OF WISCONSIN
0.00198580	\$108.76	CNTY	63	VILAS COUNTY
0.00214050	\$117.24	MUNI	63012	TOWN OF LAND O LAKES
0.00444930	\$243.69	REG	631526	SCH D OF NORTHLAND PINES (EAGLE RIVER)
0.00017930	\$9.82	VTAE	001600	NICOLET VTAE DISTRICT

Parcel Total:	\$479.51
---------------	----------

LEGAL DESCRIPTION: T43 R08-E S28 SWSE	PARCEL NO: 12-460-03	CONTROL NO: 108454
---------------------------------------	----------------------	--------------------

40	\$95,132.02	0.68395965	\$65,066.47	
----	-------------	------------	-------------	--

0	\$0.00	STAT	999999	STATE OF WISCONSIN
0.00198580	\$129.21	CNTY	63	VILAS COUNTY
0.00214050	\$139.28	MUNI	63012	TOWN OF LAND O LAKES
0.00444930	\$289.50	REG	631526	SCH D OF NORTHLAND PINES (EAGLE RIVER)
0.00017930	\$11.67	VTAE	001600	NICOLET VTAE DISTRICT

Parcel Total:	\$569.66
---------------	----------

LEGAL DESCRIPTION: T43 R08-E S28 SESE	PARCEL NO: 12-460-04	CONTROL NO: 108455
---------------------------------------	----------------------	--------------------

40	\$95,132.02	0.68395965	\$65,066.47	
----	-------------	------------	-------------	--

0	\$0.00	STAT	999999	STATE OF WISCONSIN
0.00198580	\$129.21	CNTY	63	VILAS COUNTY
0.00214050	\$139.28	MUNI	63012	TOWN OF LAND O LAKES
0.00444930	\$289.50	REG	631526	SCH D OF NORTHLAND PINES (EAGLE RIVER)
0.00017930	\$11.67	VTAE	001600	NICOLET VTAE DISTRICT

Parcel Total:	\$569.66
---------------	----------



# State of Wisconsin / Department of Natural Resources

Tony Evers , Governor

, Secretary

2/5/2025

## Chapter 70.114 - Aids Payment Worksheet For Tax Year 2024(Payment Year 2025) - Payment Due January 31, 2025

6220 of 7093

LEGAL DESCRIPTION: T43 R08-E S28 PT OF NESW	PARCEL NO: 12-456	CONTROL NO: 108457
---	-------------------	--------------------

34.93	\$83,074.05	0.68395965	\$56,819.29
-------	-------------	------------	-------------

0	\$0.00	STAT	999999	STATE OF WISCONSIN
0.00198580	\$112.83	CNTY	63	VILAS COUNTY
0.00214050	\$121.62	MUNI	63012	TOWN OF LAND O LAKES
0.00444930	\$252.81	REG	631526	SCH D OF NORTHLAND PINES (EAGLE RIVER)
0.00017930	\$10.19	VTAE	001600	NICOLET VTAE DISTRICT

Parcel Total:	\$497.45
---------------	----------

LEGAL DESCRIPTION: T43 R08-E S28 PT OF SESW	PARCEL NO: 12-460	CONTROL NO: 108459
---	-------------------	--------------------

38.51	\$91,588.36	0.68395965	\$62,642.74
-------	-------------	------------	-------------

0	\$0.00	STAT	999999	STATE OF WISCONSIN
0.00198580	\$124.39	CNTY	63	VILAS COUNTY
0.00214050	\$134.09	MUNI	63012	TOWN OF LAND O LAKES
0.00444930	\$278.72	REG	631526	SCH D OF NORTHLAND PINES (EAGLE RIVER)
0.00017930	\$11.23	VTAE	001600	NICOLET VTAE DISTRICT

Parcel Total:	\$548.43
---------------	----------

LEGAL DESCRIPTION: T43 R08-E S27 PT OF NENE	PARCEL NO: 12-435	CONTROL NO: 108461
---	-------------------	--------------------

34.75	\$82,645.94	0.68395965	\$56,526.49
-------	-------------	------------	-------------

0	\$0.00	STAT	999999	STATE OF WISCONSIN
0.00198580	\$112.25	CNTY	63	VILAS COUNTY
0.00214050	\$121.00	MUNI	63012	TOWN OF LAND O LAKES
0.00444930	\$251.50	REG	631526	SCH D OF NORTHLAND PINES (EAGLE RIVER)
0.00017930	\$10.14	VTAE	001600	NICOLET VTAE DISTRICT

Parcel Total:	\$494.89
---------------	----------





# State of Wisconsin / Department of Natural Resources

Tony Evers , Governor

, Secretary

2/5/2025

## Chapter 70.114 - Aids Payment Worksheet For Tax Year 2024(Payment Year 2025) - Payment Due January 31, 2025

6221 of 7093

LEGAL DESCRIPTION: T43 R08-E S27 PT OF NWNE	PARCEL NO: 12-436	CONTROL NO: 108462
---	-------------------	--------------------

33.25	\$79,078.50	0.68395965	\$54,086.50
-------	-------------	------------	-------------

0	\$0.00	STAT	999999	STATE OF WISCONSIN
0.00198580	\$107.40	CNTY	63	VILAS COUNTY
0.00214050	\$115.77	MUNI	63012	TOWN OF LAND O LAKES
0.00444930	\$240.65	REG	631526	SCH D OF NORTHLAND PINES (EAGLE RIVER)
0.00017930	\$9.70	VTAE	001600	NICOLET VTAE DISTRICT

Parcel Total:	\$473.52
---------------	----------

LEGAL DESCRIPTION: T43 R08-E S27 PT OF SWNE	PARCEL NO: 12-437	CONTROL NO: 108464
---	-------------------	--------------------

39.85	\$94,775.29	0.68395965	\$64,822.47
-------	-------------	------------	-------------

0	\$0.00	STAT	999999	STATE OF WISCONSIN
0.00198580	\$128.72	CNTY	63	VILAS COUNTY
0.00214050	\$138.76	MUNI	63012	TOWN OF LAND O LAKES
0.00444930	\$288.41	REG	631526	SCH D OF NORTHLAND PINES (EAGLE RIVER)
0.00017930	\$11.63	VTAE	001600	NICOLET VTAE DISTRICT

Parcel Total:	\$567.52
---------------	----------

LEGAL DESCRIPTION: T43 R08-E S27 SENE	PARCEL NO: 12-438	CONTROL NO: 108465
---------------------------------------	-------------------	--------------------

40	\$95,132.02	0.68395965	\$65,066.47
----	-------------	------------	-------------

0	\$0.00	STAT	999999	STATE OF WISCONSIN
0.00198580	\$129.21	CNTY	63	VILAS COUNTY
0.00214050	\$139.28	MUNI	63012	TOWN OF LAND O LAKES
0.00444930	\$289.50	REG	631526	SCH D OF NORTHLAND PINES (EAGLE RIVER)
0.00017930	\$11.67	VTAE	001600	NICOLET VTAE DISTRICT

Parcel Total:	\$569.66
---------------	----------



# State of Wisconsin / Department of Natural Resources

Tony Evers , Governor

, Secretary

2/5/2025

## Chapter 70.114 - Aids Payment Worksheet For Tax Year 2024(Payment Year 2025) - Payment Due January 31, 2025

6222 of 7093

LEGAL DESCRIPTION: T43 R08-E S27 PT OF NENW	PARCEL NO: 12-439	CONTROL NO: 108466
---	-------------------	--------------------

39.21	\$93,253.16	0.68395965	\$63,781.40	
-------	-------------	------------	-------------	--

0	\$0.00	STAT	999999	STATE OF WISCONSIN
0.00198580	\$126.65	CNTY	63	VILAS COUNTY
0.00214050	\$136.53	MUNI	63012	TOWN OF LAND O LAKES
0.00444930	\$283.78	REG	631526	SCH D OF NORTHLAND PINES (EAGLE RIVER)
0.00017930	\$11.44	VTAE	001600	NICOLET VTAE DISTRICT

Parcel Total:	\$558.40
---------------	----------

LEGAL DESCRIPTION: T43 R08-E S27 NWNW	PARCEL NO: 12-440	CONTROL NO: 108467
---------------------------------------	-------------------	--------------------

40	\$95,132.02	0.68395965	\$65,066.47	
----	-------------	------------	-------------	--

0	\$0.00	STAT	999999	STATE OF WISCONSIN
0.00198580	\$129.21	CNTY	63	VILAS COUNTY
0.00214050	\$139.28	MUNI	63012	TOWN OF LAND O LAKES
0.00444930	\$289.50	REG	631526	SCH D OF NORTHLAND PINES (EAGLE RIVER)
0.00017930	\$11.67	VTAE	001600	NICOLET VTAE DISTRICT

Parcel Total:	\$569.66
---------------	----------

LEGAL DESCRIPTION: T43 R08-E S27 PT OF SWNW	PARCEL NO: 12-441	CONTROL NO: 108468
---	-------------------	--------------------

14.45	\$34,366.44	0.68395965	\$23,505.26	
-------	-------------	------------	-------------	--

0	\$0.00	STAT	999999	STATE OF WISCONSIN
0.00198580	\$46.68	CNTY	63	VILAS COUNTY
0.00214050	\$50.31	MUNI	63012	TOWN OF LAND O LAKES
0.00444930	\$104.58	REG	631526	SCH D OF NORTHLAND PINES (EAGLE RIVER)
0.00017930	\$4.22	VTAE	001600	NICOLET VTAE DISTRICT

Parcel Total:	\$205.79
---------------	----------



# State of Wisconsin / Department of Natural Resources

Tony Evers , Governor

, Secretary

2/5/2025

## Chapter 70.114 - Aids Payment Worksheet For Tax Year 2024(Payment Year 2025) - Payment Due January 31, 2025

6223 of 7093

LEGAL DESCRIPTION: T43 R08-E S27 PT OF SENW	PARCEL NO: 12-442	CONTROL NO: 108469
---	-------------------	--------------------

1.81	\$4,304.72	0.68395965	\$2,944.26	
------	------------	------------	------------	--

0	\$0.00	STAT	999999	STATE OF WISCONSIN
0.00198580	\$5.85	CNTY	63	VILAS COUNTY
0.00214050	\$6.30	MUNI	63012	TOWN OF LAND O LAKES
0.00444930	\$13.10	REG	631526	SCH D OF NORTHLAND PINES (EAGLE RIVER)
0.00017930	\$0.53	VTAE	001600	NICOLET VTAE DISTRICT

Parcel Total:	\$25.78
---------------	---------

LEGAL DESCRIPTION: T43 R08-E S27 NESE	PARCEL NO: 12-447	CONTROL NO: 108470
---------------------------------------	-------------------	--------------------

40	\$95,132.02	0.68395965	\$65,066.47	
----	-------------	------------	-------------	--

0	\$0.00	STAT	999999	STATE OF WISCONSIN
0.00198580	\$129.21	CNTY	63	VILAS COUNTY
0.00214050	\$139.28	MUNI	63012	TOWN OF LAND O LAKES
0.00444930	\$289.50	REG	631526	SCH D OF NORTHLAND PINES (EAGLE RIVER)
0.00017930	\$11.67	VTAE	001600	NICOLET VTAE DISTRICT

Parcel Total:	\$569.66
---------------	----------

LEGAL DESCRIPTION: T43 R08-E S27 NWSE	PARCEL NO: 12-448	CONTROL NO: 108471
---------------------------------------	-------------------	--------------------

40	\$95,132.02	0.68395965	\$65,066.47	
----	-------------	------------	-------------	--

0	\$0.00	STAT	999999	STATE OF WISCONSIN
0.00198580	\$129.21	CNTY	63	VILAS COUNTY
0.00214050	\$139.28	MUNI	63012	TOWN OF LAND O LAKES
0.00444930	\$289.50	REG	631526	SCH D OF NORTHLAND PINES (EAGLE RIVER)
0.00017930	\$11.67	VTAE	001600	NICOLET VTAE DISTRICT

Parcel Total:	\$569.66
---------------	----------



# State of Wisconsin / Department of Natural Resources

Tony Evers , Governor

, Secretary

2/5/2025

## Chapter 70.114 - Aids Payment Worksheet For Tax Year 2024(Payment Year 2025) - Payment Due January 31, 2025

6224 of 7093

LEGAL DESCRIPTION: T43 R08-E S27 SWSE	PARCEL NO: 12-449	CONTROL NO: 108472
---------------------------------------	-------------------	--------------------

40	\$95,132.02	0.68395965	\$65,066.47
----	-------------	------------	-------------

0	\$0.00	STAT	999999	STATE OF WISCONSIN
0.00198580	\$129.21	CNTY	63	VILAS COUNTY
0.00214050	\$139.28	MUNI	63012	TOWN OF LAND O LAKES
0.00444930	\$289.50	REG	631526	SCH D OF NORTHLAND PINES (EAGLE RIVER)
0.00017930	\$11.67	VTAE	001600	NICOLET VTAE DISTRICT

Parcel Total:	\$569.66
---------------	----------

LEGAL DESCRIPTION: T43 R08-E S27 SESE	PARCEL NO: 12-450	CONTROL NO: 108473
---------------------------------------	-------------------	--------------------

40	\$95,132.02	0.68395965	\$65,066.47
----	-------------	------------	-------------

0	\$0.00	STAT	999999	STATE OF WISCONSIN
0.00198580	\$129.21	CNTY	63	VILAS COUNTY
0.00214050	\$139.28	MUNI	63012	TOWN OF LAND O LAKES
0.00444930	\$289.50	REG	631526	SCH D OF NORTHLAND PINES (EAGLE RIVER)
0.00017930	\$11.67	VTAE	001600	NICOLET VTAE DISTRICT

Parcel Total:	\$569.66
---------------	----------

File Number Total:	\$15,708.61
--------------------	-------------



# State of Wisconsin / Department of Natural Resources

Tony Evers , Governor

, Secretary

2/5/2025

## Chapter 70.114 - Aids Payment Worksheet For Tax Year 2024(Payment Year 2025) - Payment Due January 31, 2025

6225 of 7093

FILE NO: NF 30077 *				DATE OF PURCHASE: 12/27/2012				GRANTOR: John H. & Kathleen M. Schie			
LEGAL DESCRIPTION: T43 R08-E S22 PT OF SENE				PARCEL NO: 012-308				CONTROL NO: 125756			
25	\$130,922.63	0.68395965	\$89,545.79								
				0	\$0.00	STAT	999999	STATE OF WISCONSIN			
				0.00198580	\$177.82	CNTY	63	VILAS COUNTY			
				0.00214050	\$191.68	MUNI	63012	TOWN OF LAND O LAKES			
				0.00444930	\$398.42	REG	631526	SCH D OF NORTHLAND PINES (EAGLE RIVER)			
				0.00017930	\$16.06	VTAE	001600	NICOLET VTAE DISTRICT			
Parcel Total:					\$783.98						

LEGAL DESCRIPTION: T43 R08-E S23 PT OF SWNW				PARCEL NO: 012-327				CONTROL NO: 125757			
31.83	\$124,997.59	0.68395965	\$85,493.31								
				0	\$0.00	STAT	999999	STATE OF WISCONSIN			
				0.00198580	\$169.77	CNTY	63	VILAS COUNTY			
				0.00214050	\$183.00	MUNI	63012	TOWN OF LAND O LAKES			
				0.00444930	\$380.39	REG	631526	SCH D OF NORTHLAND PINES (EAGLE RIVER)			
				0.00017930	\$15.33	VTAE	001600	NICOLET VTAE DISTRICT			
Parcel Total:					\$748.49						

File Number Total:					\$1,532.47						
--------------------	--	--	--	--	------------	--	--	--	--	--	--



# State of Wisconsin / Department of Natural Resources

Tony Evers , Governor

, Secretary

2/5/2025

## Chapter 70.114 - Aids Payment Worksheet For Tax Year 2024(Payment Year 2025) - Payment Due January 31, 2025

6226 of 7093

FILE NO: NF 30084 *				DATE OF PURCHASE: 05/20/2013				GRANTOR: Deer Path Camp, LLC			
LEGAL DESCRIPTION: T43 R08-E S14 PT GV LT 5/6				PARCEL NO: 012-175				CONTROL NO: 126296			
0.49	\$2,854.80	0.68395965	\$1,952.57								
				0	\$0.00	STAT	999999	STATE OF WISCONSIN			
				0.00198580	\$3.88	CNTY	63	VILAS COUNTY			
				0.00214050	\$4.18	MUNI	63012	TOWN OF LAND O LAKES			
				0.00444930	\$8.69	REG	631526	SCH D OF NORTHLAND PINES (EAGLE RIVER)			
				0.00017930	\$0.35	VTAE	001600	NICOLET VTAE DISTRICT			
				Parcel Total:		\$17.10					

LEGAL DESCRIPTION: T43 R08-E S14 GOV LOT 6				PARCEL NO: 012-177				CONTROL NO: 126297			
0.28	\$1,023.71	0.68395965	\$700.17								
				0	\$0.00	STAT	999999	STATE OF WISCONSIN			
				0.00198580	\$1.39	CNTY	63	VILAS COUNTY			
				0.00214050	\$1.50	MUNI	63012	TOWN OF LAND O LAKES			
				0.00444930	\$3.12	REG	631526	SCH D OF NORTHLAND PINES (EAGLE RIVER)			
				0.00017930	\$0.13	VTAE	001600	NICOLET VTAE DISTRICT			
				Parcel Total:		\$6.14					

File Number Total:		\$23.24									
--------------------	--	---------	--	--	--	--	--	--	--	--	--

Municipality Total:		\$17,849.34									
---------------------	--	-------------	--	--	--	--	--	--	--	--	--



# State of Wisconsin / Department of Natural Resources

Tony Evers , Governor

, Secretary

2/5/2025

## Chapter 70.114 - Aids Payment Worksheet For Tax Year 2024(Payment Year 2025) - Payment Due January 31, 2025

6227 of 7093

DETAIL FOR TOWN OF MANITOWISH WATERS, VILAS COUNTY

Acres	Est. Adjust. Purch. Price	Level of Assessment	Adjusted Local Value	Net Gen. Tax Rate	Calc. Aid Pay Amount	Type	Code	Taxing Jurisdiction Description
FILE NO: NF 663 *			DATE OF PURCHASE: 08/27/1992			GRANTOR: ROGER PUKALL		
LEGAL DESCRIPTION: T42 R05-E S19 NENE				PARCEL NO: 940		CONTROL NO: 70571		
40	\$87,471.31	0.58893757	\$51,515.14					
				0	\$0.00	STAT	999999	STATE OF WISCONSIN
				0.00232230	\$119.64	CNTY	63	VILAS COUNTY
				0.00274520	\$141.42	MUNI	63016	TOWN OF MANITOWISH WATERS
				0.00188350	\$97.03	REG	433647	UHS D OF LAKELAND (MINOCQUA)
				0.00189040	\$97.39	REG	630616	SCH D OF N. LAKELAND (BOULDER JUNCTION J 1)
				0.00020980	\$10.81	VTAE	001600	NICOLET VTAE DISTRICT
<b>Parcel Total:</b>					<b>\$466.29</b>			

LEGAL DESCRIPTION: T42 R05-E S19 GOV LOT 1				PARCEL NO: 935		CONTROL NO: 70572		
25.6	\$105,948.85	0.58893757	\$62,397.26					
				0	\$0.00	STAT	999999	STATE OF WISCONSIN
				0.00232230	\$144.91	CNTY	63	VILAS COUNTY
				0.00274520	\$171.29	MUNI	63016	TOWN OF MANITOWISH WATERS
				0.00189040	\$117.96	REG	630616	SCH D OF N. LAKELAND (BOULDER JUNCTION J 1)
				0.00188350	\$117.53	REG	433647	UHS D OF LAKELAND (MINOCQUA)
				0.00020980	\$13.09	VTAE	001600	NICOLET VTAE DISTRICT
<b>Parcel Total:</b>					<b>\$564.78</b>			



# State of Wisconsin / Department of Natural Resources

Tony Evers , Governor

, Secretary

2/5/2025

## Chapter 70.114 - Aids Payment Worksheet For Tax Year 2024(Payment Year 2025) - Payment Due January 31, 2025

6228 of 7093

LEGAL DESCRIPTION: T42 R05-E S19 GOV LOT 2				PARCEL NO: 936		CONTROL NO: 70573	
18.7	\$220,781.57	0.58893757	\$130,026.56				
		0	\$0.00	STAT	999999	STATE OF WISCONSIN	
		0.00232230	\$301.97	CNTY	63	VILAS COUNTY	
		0.00274520	\$356.94	MUNI	63016	TOWN OF MANITOWISH WATERS	
		0.00189040	\$245.81	REG	630616	SCH D OF N. LAKELAND (BOULDER JUNCTION J 1)	
		0.00188350	\$244.91	REG	433647	UHS D OF LAKELAND (MINOCQUA)	
		0.00020980	\$27.27	VTAE	001600	NICOLET VTAE DISTRICT	
Parcel Total:				\$1,176.90			

LEGAL DESCRIPTION: T42 R05-E S19 GOV LOT 4				PARCEL NO: 937		CONTROL NO: 70574	
38.5	\$114,825.24	0.58893757	\$67,624.90				
		0	\$0.00	STAT	999999	STATE OF WISCONSIN	
		0.00232230	\$157.05	CNTY	63	VILAS COUNTY	
		0.00274520	\$185.64	MUNI	63016	TOWN OF MANITOWISH WATERS	
		0.00189040	\$127.84	REG	630616	SCH D OF N. LAKELAND (BOULDER JUNCTION J 1)	
		0.00188350	\$127.37	REG	433647	UHS D OF LAKELAND (MINOCQUA)	
		0.00020980	\$14.18	VTAE	001600	NICOLET VTAE DISTRICT	
Parcel Total:				\$612.08			





# State of Wisconsin / Department of Natural Resources

Tony Evers , Governor

, Secretary

2/5/2025

## Chapter 70.114 - Aids Payment Worksheet For Tax Year 2024(Payment Year 2025) - Payment Due January 31, 2025

6229 of 7093

LEGAL DESCRIPTION: T42 R05-E S19 GOV LOT 5	PARCEL NO: 938	CONTROL NO: 70575
--	----------------	-------------------

32.1	\$77,787.98	0.58893757	\$45,812.26	
------	-------------	------------	-------------	--

0	\$0.00	STAT	999999	STATE OF WISCONSIN
---	--------	------	--------	--------------------

0.00232230	\$106.39	CNTY	63	VILAS COUNTY
------------	----------	------	----	--------------

0.00274520	\$125.76	MUNI	63016	TOWN OF MANITOWISH WATERS
------------	----------	------	-------	---------------------------

0.00189040	\$86.60	REG	630616	SCH D OF N. LAKELAND (BOULDER JUNCTION J 1)
------------	---------	-----	--------	---

0.00188350	\$86.29	REG	433647	UHS D OF LAKELAND (MINOCQUA)
------------	---------	-----	--------	------------------------------

0.00020980	\$9.61	VTAE	001600	NICOLET VTAE DISTRICT
------------	--------	------	--------	-----------------------

Parcel Total:	\$414.65
---------------	----------

LEGAL DESCRIPTION: T42 R05-E S19 GOV LOT 6	PARCEL NO: 939	CONTROL NO: 70576
--	----------------	-------------------

49.45	\$200,129.76	0.58893757	\$117,863.93	
-------	--------------	------------	--------------	--

0	\$0.00	STAT	999999	STATE OF WISCONSIN
---	--------	------	--------	--------------------

0.00232230	\$273.72	CNTY	63	VILAS COUNTY
------------	----------	------	----	--------------

0.00274520	\$323.55	MUNI	63016	TOWN OF MANITOWISH WATERS
------------	----------	------	-------	---------------------------

0.00188350	\$222.00	REG	433647	UHS D OF LAKELAND (MINOCQUA)
------------	----------	-----	--------	------------------------------

0.00189040	\$222.81	REG	630616	SCH D OF N. LAKELAND (BOULDER JUNCTION J 1)
------------	----------	-----	--------	---

0.00020980	\$24.72	VTAE	001600	NICOLET VTAE DISTRICT
------------	---------	------	--------	-----------------------

Parcel Total:	\$1,066.80
---------------	------------

File Number Total:	\$4,301.50
--------------------	------------



# State of Wisconsin / Department of Natural Resources

Tony Evers , Governor

, Secretary

2/5/2025

## Chapter 70.114 - Aids Payment Worksheet For Tax Year 2024(Payment Year 2025) - Payment Due January 31, 2025

6230 of 7093

FILE NO: NF 680 *	DATE OF PURCHASE: 10/28/1992	GRANTOR: BEN EPSTEIN
-------------------	------------------------------	----------------------

LEGAL DESCRIPTION: T42 R05-E S23 PT GV LT 3-ISLND MANTWSH	PARCEL NO: G-3	CONTROL NO: 71006
---	----------------	-------------------

4.5    \$157,929.54    0.58893757    \$93,010.64

0	\$0.00	STAT	999999	STATE OF WISCONSIN
0.00232230	\$216.00	CNTY	63	VILAS COUNTY
0.00274520	\$255.33	MUNI	63016	TOWN OF MANITOWISH WATERS
0.00188350	\$175.19	REG	433647	UHS D OF LAKELAND (MINOCQUA)
0.00189040	\$175.83	REG	630616	SCH D OF N. LAKELAND (BOULDER JUNCTION J 1)
0.00020980	\$19.51	VTAE	001600	NICOLET VTAE DISTRICT

Parcel Total:                    \$841.86

File Number Total:                \$841.86

FILE NO: NF 702 *	DATE OF PURCHASE: 07/05/1994	GRANTOR: TOWN OF MANITOWISH WATERS
-------------------	------------------------------	------------------------------------

LEGAL DESCRIPTION: T42 R05-E S03 NWNE	PARCEL NO: 72685	CONTROL NO: 72685
---------------------------------------	------------------	-------------------

39    \$142,993.23    0.58893757    \$84,214.08

0	\$0.00	STAT	999999	STATE OF WISCONSIN
0.00232230	\$195.57	CNTY	63	VILAS COUNTY
0.00274520	\$231.18	MUNI	63016	TOWN OF MANITOWISH WATERS
0.00188350	\$158.62	REG	433647	UHS D OF LAKELAND (MINOCQUA)
0.00189040	\$159.20	REG	630616	SCH D OF N. LAKELAND (BOULDER JUNCTION J 1)
0.00020980	\$17.66	VTAE	001600	NICOLET VTAE DISTRICT

Parcel Total:                    \$762.23

File Number Total:                \$762.23



# State of Wisconsin / Department of Natural Resources

Tony Evers , Governor

, Secretary

2/5/2025

## Chapter 70.114 - Aids Payment Worksheet For Tax Year 2024(Payment Year 2025) - Payment Due January 31, 2025

6231 of 7093

FILE NO: NF 714 *				DATE OF PURCHASE: 11/29/1994				GRANTOR: GALE A WOLF			
LEGAL DESCRIPTION: T42 R05-E S20 PT GV LT 1				PARCEL NO: GL 13				CONTROL NO: 74126			
0.1	\$39,720.34	0.58893757	\$23,392.80								
		0	\$0.00	STAT	999999	STATE OF WISCONSIN					
		0.00232230	\$54.33	CNTY	63	VILAS COUNTY					
		0.00274520	\$64.22	MUNI	63016	TOWN OF MANITOWISH WATERS					
		0.00188350	\$44.06	REG	433647	UHS D OF LAKELAND (MINOCQUA)					
		0.00189040	\$44.22	REG	630616	SCH D OF N. LAKELAND (BOULDER JUNCTION J 1)					
		0.00020980	\$4.91	VTAE	001600	NICOLET VTAE DISTRICT					
Parcel Total:				\$211.74							

LEGAL DESCRIPTION: T42 R05-E S20 PT OF SWNE				PARCEL NO: GL 35				CONTROL NO: 74127			
0.11	\$24,825.21	0.58893757	\$14,620.50								
		0	\$0.00	STAT	999999	STATE OF WISCONSIN					
		0.00232230	\$33.95	CNTY	63	VILAS COUNTY					
		0.00274520	\$40.14	MUNI	63016	TOWN OF MANITOWISH WATERS					
		0.00188350	\$27.54	REG	433647	UHS D OF LAKELAND (MINOCQUA)					
		0.00189040	\$27.64	REG	630616	SCH D OF N. LAKELAND (BOULDER JUNCTION J 1)					
		0.00020980	\$3.07	VTAE	001600	NICOLET VTAE DISTRICT					
Parcel Total:				\$132.34							



# State of Wisconsin / Department of Natural Resources

Tony Evers , Governor

, Secretary

2/5/2025

## Chapter 70.114 - Aids Payment Worksheet For Tax Year 2024(Payment Year 2025) - Payment Due January 31, 2025

6232 of 7093

LEGAL DESCRIPTION: T42 R05-E S20 PT OF SENE	PARCEL NO: GL 14	CONTROL NO: 74128
---	------------------	-------------------

6.7     \$104,265.89     0.58893757     \$61,406.10

0	\$0.00	STAT	999999	STATE OF WISCONSIN
0.00232230	\$142.61	CNTY	63	VILAS COUNTY
0.00274520	\$168.57	MUNI	63016	TOWN OF MANITOWISH WATERS
0.00188350	\$115.66	REG	433647	UHS D OF LAKELAND (MINOCQUA)
0.00189040	\$116.08	REG	630616	SCH D OF N. LAKELAND (BOULDER JUNCTION J 1)
0.00020980	\$12.88	VTAE	001600	NICOLET VTAE DISTRICT

Parcel Total:	\$555.80
---------------	----------

LEGAL DESCRIPTION: T42 R05-E S20 PT GV LT 3	PARCEL NO: GL 31	CONTROL NO: 74129
---	------------------	-------------------

6.82     \$185,196.09     0.58893757     \$109,068.93

0	\$0.00	STAT	999999	STATE OF WISCONSIN
0.00232230	\$253.30	CNTY	63	VILAS COUNTY
0.00274520	\$299.41	MUNI	63016	TOWN OF MANITOWISH WATERS
0.00188350	\$205.43	REG	433647	UHS D OF LAKELAND (MINOCQUA)
0.00189040	\$206.19	REG	630616	SCH D OF N. LAKELAND (BOULDER JUNCTION J 1)
0.00020980	\$22.88	VTAE	001600	NICOLET VTAE DISTRICT

Parcel Total:	\$987.21
---------------	----------

File Number Total:	\$1,887.09
--------------------	------------



# State of Wisconsin / Department of Natural Resources

Tony Evers , Governor

, Secretary

2/5/2025

## Chapter 70.114 - Aids Payment Worksheet For Tax Year 2024(Payment Year 2025) - Payment Due January 31, 2025

6233 of 7093

FILE NO: NF 846 *				DATE OF PURCHASE: 05/21/2007				GRANTOR: JACOBSON REVOCABLE TRUST			
LEGAL DESCRIPTION: T42 R05-E S07 PT OF NWSW				PARCEL NO: 016-280				CONTROL NO: 97421			
9	\$56,028.22	0.58893757	\$32,997.12								
				0	\$0.00	STAT	999999	STATE OF WISCONSIN			
				0.00232230	\$76.63	CNTY	63	VILAS COUNTY			
				0.00274520	\$90.58	MUNI	63016	TOWN OF MANITOWISH WATERS			
				0.00189040	\$62.38	REG	630616	SCH D OF N. LAKELAND (BOULDER JUNCTION J 1)			
				0.00188350	\$62.15	REG	433647	UHS D OF LAKELAND (MINOCQUA)			
				0.00020980	\$6.92	VTAE	001600	NICOLET VTAE DISTRICT			
Parcel Total:					\$298.66						

LEGAL DESCRIPTION: T42 R05-E S07 PT OF SWSW				PARCEL NO: 016-280				CONTROL NO: 97422			
12.8	\$79,685.36	0.58893757	\$46,929.70								
				0	\$0.00	STAT	999999	STATE OF WISCONSIN			
				0.00232230	\$108.99	CNTY	63	VILAS COUNTY			
				0.00274520	\$128.83	MUNI	63016	TOWN OF MANITOWISH WATERS			
				0.00189040	\$88.72	REG	630616	SCH D OF N. LAKELAND (BOULDER JUNCTION J 1)			
				0.00188350	\$88.39	REG	433647	UHS D OF LAKELAND (MINOCQUA)			
				0.00020980	\$9.84	VTAE	001600	NICOLET VTAE DISTRICT			
Parcel Total:					\$424.77						

File Number Total:					\$723.43						
--------------------	--	--	--	--	----------	--	--	--	--	--	--



# State of Wisconsin / Department of Natural Resources

Tony Evers , Governor

, Secretary

2/5/2025

## Chapter 70.114 - Aids Payment Worksheet For Tax Year 2024(Payment Year 2025) - Payment Due January 31, 2025

6234 of 7093

FILE NO: NF 30089 *				DATE OF PURCHASE: 10/10/2013				GRANTOR: Town of Manitowish Waters			
LEGAL DESCRIPTION: T42 R05-E S10 NWNE				PARCEL NO: 16-347				CONTROL NO: 127280			
40	\$80,816.63	0.58893757	\$47,595.95								
				0	\$0.00	STAT	999999	STATE OF WISCONSIN			
				0.00232230	\$110.53	CNTY	63	VILAS COUNTY			
				0.00274520	\$130.66	MUNI	63016	TOWN OF MANITOWISH WATERS			
				0.00189040	\$89.98	REG	630616	SCH D OF N. LAKELAND (BOULDER JUNCTION J 1)			
				0.00188350	\$89.65	REG	433647	UHS D OF LAKELAND (MINOCQUA)			
				0.00020980	\$9.98	VTAE	001600	NICOLET VTAE DISTRICT			
Parcel Total:					\$430.80						

LEGAL DESCRIPTION: T42 R05-E S02 NWSW				PARCEL NO: 16-47				CONTROL NO: 127281			
40	\$80,816.63	0.58893757	\$47,595.95								
				0	\$0.00	STAT	999999	STATE OF WISCONSIN			
				0.00232230	\$110.53	CNTY	63	VILAS COUNTY			
				0.00274520	\$130.66	MUNI	63016	TOWN OF MANITOWISH WATERS			
				0.00189040	\$89.98	REG	630616	SCH D OF N. LAKELAND (BOULDER JUNCTION J 1)			
				0.00188350	\$89.65	REG	433647	UHS D OF LAKELAND (MINOCQUA)			
				0.00020980	\$9.98	VTAE	001600	NICOLET VTAE DISTRICT			
Parcel Total:					\$430.80						



# State of Wisconsin / Department of Natural Resources

Tony Evers , Governor

, Secretary

2/5/2025

## Chapter 70.114 - Aids Payment Worksheet For Tax Year 2024(Payment Year 2025) - Payment Due January 31, 2025

6235 of 7093

LEGAL DESCRIPTION: T42 R05-E S03 NESE				PARCEL NO: 16-53				CONTROL NO: 127282	
40	\$80,816.63	0.58893757	\$47,595.95						
				0	\$0.00	STAT	999999	STATE OF WISCONSIN	
				0.00232230	\$110.53	CNTY	63	VILAS COUNTY	
				0.00274520	\$130.66	MUNI	63016	TOWN OF MANITOWISH WATERS	
				0.00188350	\$89.65	REG	433647	UHS D OF LAKELAND (MINOCQUA)	
				0.00189040	\$89.98	REG	630616	SCH D OF N. LAKELAND (BOULDER JUNCTION J 1)	
				0.00020980	\$9.98	VTAE	001600	NICOLET VTAE DISTRICT	
				Parcel Total:	\$430.80				

LEGAL DESCRIPTION: T42 R05-E S03 SWSE				PARCEL NO: 16-53				CONTROL NO: 127283	
40	\$80,816.63	0.58893757	\$47,595.95						
				0	\$0.00	STAT	999999	STATE OF WISCONSIN	
				0.00232230	\$110.53	CNTY	63	VILAS COUNTY	
				0.00274520	\$130.66	MUNI	63016	TOWN OF MANITOWISH WATERS	
				0.00188350	\$89.65	REG	433647	UHS D OF LAKELAND (MINOCQUA)	
				0.00189040	\$89.98	REG	630616	SCH D OF N. LAKELAND (BOULDER JUNCTION J 1)	
				0.00020980	\$9.98	VTAE	001600	NICOLET VTAE DISTRICT	
				Parcel Total:	\$430.80				

				File Number Total:	\$1,723.20				
--	--	--	--	--------------------	------------	--	--	--	--



# State of Wisconsin / Department of Natural Resources

Tony Evers , Governor

, Secretary

2/5/2025

## Chapter 70.114 - Aids Payment Worksheet For Tax Year 2024(Payment Year 2025) - Payment Due January 31, 2025

6236 of 7093

FILE NO: NF 30236 *				DATE OF PURCHASE: 01/19/2021				GRANTOR: La Roe Farms, Inc.			
LEGAL DESCRIPTION: T42 R05-E S17 SWSE				PARCEL NO: 016-925-02				CONTROL NO: 135151			
40	\$35,635.39	0.58893757	\$20,987.02								
				0	\$0.00	STAT	999999	STATE OF WISCONSIN			
				0.00232230	\$48.74	CNTY	63	VILAS COUNTY			
				0.00274520	\$57.61	MUNI	63016	TOWN OF MANITOWISH WATERS			
				0.00188350	\$39.53	REG	433647	UHS D OF LAKELAND (MINOCQUA)			
				0.00189040	\$39.67	REG	630616	SCH D OF N. LAKELAND (BOULDER JUNCTION J 1)			
				0.00020980	\$4.40	VTAE	001600	NICOLET VTAE DISTRICT			
				Parcel Total:	\$189.95						

LEGAL DESCRIPTION: T42 R05-E S17 SESW				PARCEL NO: 016-925-01				CONTROL NO: 135153			
40	\$35,635.39	0.58893757	\$20,987.02								
				0	\$0.00	STAT	999999	STATE OF WISCONSIN			
				0.00232230	\$48.74	CNTY	63	VILAS COUNTY			
				0.00274520	\$57.61	MUNI	63016	TOWN OF MANITOWISH WATERS			
				0.00188350	\$39.53	REG	433647	UHS D OF LAKELAND (MINOCQUA)			
				0.00189040	\$39.67	REG	630616	SCH D OF N. LAKELAND (BOULDER JUNCTION J 1)			
				0.00020980	\$4.40	VTAE	001600	NICOLET VTAE DISTRICT			
				Parcel Total:	\$189.95						





# State of Wisconsin / Department of Natural Resources

Tony Evers , Governor

, Secretary

2/5/2025

## Chapter 70.114 - Aids Payment Worksheet For Tax Year 2024(Payment Year 2025) - Payment Due January 31, 2025

6237 of 7093

LEGAL DESCRIPTION: T42 R05-E S20 NWNW      PARCEL NO: 016-986-02      CONTROL NO: 135154

40      \$35,635.39      0.58893757      \$20,987.02

0	\$0.00	STAT	999999	STATE OF WISCONSIN
0.00232230	\$48.74	CNTY	63	VILAS COUNTY
0.00274520	\$57.61	MUNI	63016	TOWN OF MANITOWISH WATERS
0.00188350	\$39.53	REG	433647	UHS D OF LAKELAND (MINOCQUA)
0.00189040	\$39.67	REG	630616	SCH D OF N. LAKELAND (BOULDER JUNCTION J 1)
0.00020980	\$4.40	VTAE	001600	NICOLET VTAE DISTRICT

Parcel Total:      \$189.95

File Number Total:      \$569.85

FILE NO: WM 60247 \*      DATE OF PURCHASE: 07/18/2014      GRANTOR: James Will Trust

LEGAL DESCRIPTION: T42 R05-E S21 PT GV LT 6      PARCEL NO: 16-1016      CONTROL NO: 129472

1.16      \$14,436.51      0.58893757      \$8,502.21

0	\$0.00	STAT	999999	STATE OF WISCONSIN
0.00232230	\$19.75	CNTY	63	VILAS COUNTY
0.00274520	\$23.34	MUNI	63016	TOWN OF MANITOWISH WATERS
0.00188350	\$16.01	REG	433647	UHS D OF LAKELAND (MINOCQUA)
0.00189040	\$16.07	REG	630616	SCH D OF N. LAKELAND (BOULDER JUNCTION J 1)
0.00020980	\$1.78	VTAE	001600	NICOLET VTAE DISTRICT

Parcel Total:      \$76.95

File Number Total:      \$76.95

Municipality Total:      \$10,886.11



# State of Wisconsin / Department of Natural Resources

Tony Evers , Governor

, Secretary

2/5/2025

## Chapter 70.114 - Aids Payment Worksheet For Tax Year 2024(Payment Year 2025) - Payment Due January 31, 2025

6238 of 7093

DETAIL FOR TOWN OF PLUM LAKE, VILAS COUNTY

Acres	Est. Adjust. Purch. Price	Level of Assessment	Adjusted Local Value	Net Gen. Tax Rate	Calc. Aid Pay Amount	Taxing Jurisdiction Type	Code	Description
FILE NO: NF 688 *			DATE OF PURCHASE: 07/23/1993			GRANTOR: RICHARD VAN GOETHEM, ET AL		
LEGAL DESCRIPTION: T42 R08-E S25 NENE				PARCEL NO: 42082500100		CONTROL NO: 71570		
40	\$283,357.93	0.58092969	\$164,611.04					
				0	\$0.00	STAT	999999	STATE OF WISCONSIN
				0.00223360	\$367.67	CNTY	63	VILAS COUNTY
				0.00269740	\$444.02	MUNI	63020	TOWN OF PLUM LAKE
				0.00500450	\$823.80	REG	631526	SCH D OF NORTHLAND PINES (EAGLE RIVER)
				0.00020170	\$33.21	VTAE	001600	NICOLET VTAE DISTRICT
Parcel Total:					\$1,668.70			
LEGAL DESCRIPTION: T42 R08-E S25 NWNE				PARCEL NO: 42082500200		CONTROL NO: 71571		
40	\$283,357.93	0.58092969	\$164,611.04					
				0	\$0.00	STAT	999999	STATE OF WISCONSIN
				0.00223360	\$367.67	CNTY	63	VILAS COUNTY
				0.00269740	\$444.02	MUNI	63020	TOWN OF PLUM LAKE
				0.00500450	\$823.80	REG	631526	SCH D OF NORTHLAND PINES (EAGLE RIVER)
				0.00020170	\$33.21	VTAE	001600	NICOLET VTAE DISTRICT
Parcel Total:					\$1,668.70			
File Number Total:					\$3,337.40			



# State of Wisconsin / Department of Natural Resources

Tony Evers , Governor

, Secretary

2/5/2025

## Chapter 70.114 - Aids Payment Worksheet For Tax Year 2024(Payment Year 2025) - Payment Due January 31, 2025

6239 of 7093

FILE NO: NF 755 *				DATE OF PURCHASE: 05/27/1998				GRANTOR: OLE RISMON, ET AL			
LEGAL DESCRIPTION: T41 R08-E S10 PT OF NWNE				PARCEL NO: 2				CONTROL NO: 80468			
19.88	\$214,390.83	0.58092969	\$124,546.00								
				0	\$0.00	STAT	999999	STATE OF WISCONSIN			
				0.00223360	\$278.18	CNTY	63	VILAS COUNTY			
				0.00269740	\$335.95	MUNI	63020	TOWN OF PLUM LAKE			
				0.00500450	\$623.29	REG	631526	SCH D OF NORTHLAND PINES (EAGLE RIVER)			
				0.00020170	\$25.12	VTAE	001600	NICOLET VTAE DISTRICT			
Parcel Total:				\$1,262.54							

File Number Total:				\$1,262.54							
--------------------	--	--	--	------------	--	--	--	--	--	--	--

FILE NO: NF 777 *				DATE OF PURCHASE: 09/28/2001				GRANTOR: VILAS COUNTY			
LEGAL DESCRIPTION: T41 R08-E S34 PT OF NWNE				PARCEL NO: 086470				CONTROL NO: 86470			
13	\$67,792.79	0.58092969	\$39,382.85								
				0	\$0.00	STAT	999999	STATE OF WISCONSIN			
				0.00223360	\$87.96	CNTY	63	VILAS COUNTY			
				0.00269740	\$106.23	MUNI	63020	TOWN OF PLUM LAKE			
				0.00500450	\$197.09	REG	631526	SCH D OF NORTHLAND PINES (EAGLE RIVER)			
				0.00020170	\$7.94	VTAE	001600	NICOLET VTAE DISTRICT			
Parcel Total:				\$399.22							

File Number Total:				\$399.22							
--------------------	--	--	--	----------	--	--	--	--	--	--	--



# State of Wisconsin / Department of Natural Resources

Tony Evers , Governor

, Secretary

2/5/2025

## Chapter 70.114 - Aids Payment Worksheet For Tax Year 2024(Payment Year 2025) - Payment Due January 31, 2025

6240 of 7093

FILE NO: NF 841 *				DATE OF PURCHASE: 03/07/2007				GRANTOR: BETH VINCI TRUST			
LEGAL DESCRIPTION: T41 R08-E S13 SWSW				PARCEL NO: 020-208				CONTROL NO: 97813			
40	\$127,813.80	0.58092969	\$74,250.83								
				0	\$0.00	STAT	999999	STATE OF WISCONSIN			
				0.00223360	\$165.84	CNTY	63	VILAS COUNTY			
				0.00269740	\$200.28	MUNI	63020	TOWN OF PLUM LAKE			
				0.00500450	\$371.59	REG	631526	SCH D OF NORTHLAND PINES (EAGLE RIVER)			
				0.00020170	\$14.98	VTAE	001600	NICOLET VTAE DISTRICT			
Parcel Total:					\$752.69						

LEGAL DESCRIPTION: T41 R08-E S24 NWNW				PARCEL NO: 020-318				CONTROL NO: 97814			
40	\$127,813.80	0.58092969	\$74,250.83								
				0	\$0.00	STAT	999999	STATE OF WISCONSIN			
				0.00223360	\$165.84	CNTY	63	VILAS COUNTY			
				0.00269740	\$200.28	MUNI	63020	TOWN OF PLUM LAKE			
				0.00500450	\$371.59	REG	631526	SCH D OF NORTHLAND PINES (EAGLE RIVER)			
				0.00020170	\$14.98	VTAE	001600	NICOLET VTAE DISTRICT			
Parcel Total:					\$752.69						

File Number Total:					\$1,505.38						
--------------------	--	--	--	--	------------	--	--	--	--	--	--



# State of Wisconsin / Department of Natural Resources

Tony Evers , Governor

, Secretary

2/5/2025

## Chapter 70.114 - Aids Payment Worksheet For Tax Year 2024(Payment Year 2025) - Payment Due January 31, 2025

6241 of 7093

FILE NO: NF 30110 *				DATE OF PURCHASE: 06/27/2015				GRANTOR: Alvin L Long, et al			
LEGAL DESCRIPTION: T41 R07-E S25 PT OF SWNE				PARCEL NO: 020-28				CONTROL NO: 131386			
37	\$121,532.51	0.58092969	\$70,601.84								
			0	\$0.00	STAT	999999		STATE OF WISCONSIN			
			0.00223360	\$157.69	CNTY	63		VILAS COUNTY			
			0.00269740	\$190.44	MUNI	63020		TOWN OF PLUM LAKE			
			0.00500450	\$353.33	REG	631526		SCH D OF NORTHLAND PINES (EAGLE RIVER)			
			0.00020170	\$14.24	VTAE	001600		NICOLET VTAE DISTRICT			
Parcel Total:				\$715.70							

File Number Total:	\$715.70
--------------------	----------

FILE NO: NF 30226 *				DATE OF PURCHASE: 06/16/2020				GRANTOR: Jon M. Erpenbach Trust Dated			
LEGAL DESCRIPTION: T41 R08-E S10 Outlot 1, CSM 5460				PARCEL NO: 20-198-27				CONTROL NO: 138532			
0.72	\$15,921.03	0.58092969	\$9,249.00								
			0	\$0.00	STAT	999999		STATE OF WISCONSIN			
			0.00223360	\$20.66	CNTY	63		VILAS COUNTY			
			0.00269740	\$24.95	MUNI	63020		TOWN OF PLUM LAKE			
			0.00500450	\$46.29	REG	631526		SCH D OF NORTHLAND PINES (EAGLE RIVER)			
			0.00020170	\$1.87	VTAE	001600		NICOLET VTAE DISTRICT			
Parcel Total:				\$93.77							

File Number Total:	\$93.77
--------------------	---------

Municipality Total:	\$7,314.01
---------------------	------------



# State of Wisconsin / Department of Natural Resources

Tony Evers , Governor

, Secretary

2/5/2025

## Chapter 70.114 - Aids Payment Worksheet For Tax Year 2024(Payment Year 2025) - Payment Due January 31, 2025

6242 of 7093

DETAIL FOR TOWN OF PRESQUE ISLE, VILAS COUNTY

Acres	Est. Adjust. Purch. Price	Level of Assessment	Adjusted Local Value	Net Gen. Tax Rate	Calc. Aid Pay Amount	Taxing Jurisdiction Type	Code	Description
FILE NO: FI 2227 *			DATE OF PURCHASE: 03/15/1992			GRANTOR: THOMAS ROMANSKI		
LEGAL DESCRIPTION: T43 R06-E S02 PT GV LT 3				PARCEL NO: 563-183 G3-5		CONTROL NO: 70284		
1.3	\$406,055.70	0.69014757	\$280,238.36	0	\$0.00	STAT	999999	STATE OF WISCONSIN
				0.001985	\$556.27	CNTY	63	VILAS COUNTY
				0.00265420	\$743.81	MUNI	63022	TOWN OF PRESQUE ISLE
				0.00161580	\$452.82	ELEM	630616	SCH D OF N. LAKELAND (BOULDER JUNCTION J 1)
				0.00160990	\$451.15	UNHI	433647	UHS D OF LAKELAND (MINOCQUA)
				0.00017930	\$50.24	VTAE	001600	NICOLET VTAE DISTRICT
<b>Parcel Total:</b>					<b>\$2,254.29</b>			
<b>File Number Total:</b>					<b>\$2,254.29</b>			



**State of Wisconsin / Department of Natural Resources**

Tony Evers , Governor

, Secretary

2/5/2025

**Chapter 70.114 - Aids Payment Worksheet For Tax Year 2024(Payment Year 2025) - Payment Due  
January 31, 2025**

6243 of 7093

FILE NO: FI 2513 *				DATE OF PURCHASE: 01/17/1997				GRANTOR: JAMES J KRAHN			
LEGAL DESCRIPTION: T43 R06-E S21 PT GV LT 6				PARCEL NO: GL 6-7				CONTROL NO: 77744			
1.5	\$720,176.98	0.69014757	\$497,028.39	0	\$0.00	STAT	999999	STATE OF WISCONSIN			
		0.001985	\$986.59			CNTY	63	VILAS COUNTY			
		0.00265420	\$1,319.22			MUNI	63022	TOWN OF PRESQUE ISLE			
		0.00161580	\$803.12			ELEM	630616	SCH D OF N. LAKELAND (BOULDER JUNCTION J 1)			
		0.00160990	\$800.15			UNHI	433647	UHS D OF LAKELAND (MINOCQUA)			
		0.00017930	\$89.11			VTAE	001600	NICOLET VTAE DISTRICT			
Parcel Total:				\$3,998.19							

File Number Total:				\$3,998.19							
--------------------	--	--	--	------------	--	--	--	--	--	--	--

FILE NO: NF 670 *				DATE OF PURCHASE: 04/15/1992				GRANTOR: THOMAS GARLAND			
LEGAL DESCRIPTION: T43 R06-E S12 GOV LOT 4-IS 5				PARCEL NO: G4				CONTROL NO: 70199			
2.07	\$249,604.83	0.69014757	\$172,264.17	0	\$0.00	STAT	999999	STATE OF WISCONSIN			
		0.001985	\$341.94			CNTY	63	VILAS COUNTY			
		0.00265420	\$457.23			MUNI	63022	TOWN OF PRESQUE ISLE			
		0.00161580	\$278.35			ELEM	630616	SCH D OF N. LAKELAND (BOULDER JUNCTION J 1)			
		0.00160990	\$277.32			UNHI	433647	UHS D OF LAKELAND (MINOCQUA)			
		0.00017930	\$30.88			VTAE	001600	NICOLET VTAE DISTRICT			
Parcel Total:				\$1,385.72							

File Number Total:				\$1,385.72							
--------------------	--	--	--	------------	--	--	--	--	--	--	--



# State of Wisconsin / Department of Natural Resources

Tony Evers , Governor

, Secretary

2/5/2025

## Chapter 70.114 - Aids Payment Worksheet For Tax Year 2024(Payment Year 2025) - Payment Due January 31, 2025

6244 of 7093

FILE NO: NF 707 *		DATE OF PURCHASE: 09/20/1994				GRANTOR: ROSE NISKE					
LEGAL DESCRIPTION: T43 R06-E S29 PT GV LT 2				PARCEL NO: GL-21				CONTROL NO: 73871			
27	\$523,839.68	0.69014757	\$361,526.69	0	\$0.00	STAT	999999	STATE OF WISCONSIN			
				0.001985	\$717.63	CNTY	63	VILAS COUNTY			
				0.00265420	\$959.57	MUNI	63022	TOWN OF PRESQUE ISLE			
				0.00161580	\$584.17	ELEM	630616	SCH D OF N. LAKELAND (BOULDER JUNCTION J 1)			
				0.00160990	\$582.01	UNHI	433647	UHS D OF LAKELAND (MINOCQUA)			
				0.00017930	\$64.82	VTAE	001600	NICOLET VTAE DISTRICT			
Parcel Total:				\$2,908.20							

LEGAL DESCRIPTION: T43 R06-E S29 PT OF NENE				PARCEL NO: GL-21				CONTROL NO: 73872			
6	\$116,540.15	0.69014757	\$80,429.90	0	\$0.00	STAT	999999	STATE OF WISCONSIN			
				0.001985	\$159.65	CNTY	63	VILAS COUNTY			
				0.00265420	\$213.48	MUNI	63022	TOWN OF PRESQUE ISLE			
				0.00161580	\$129.96	ELEM	630616	SCH D OF N. LAKELAND (BOULDER JUNCTION J 1)			
				0.00160990	\$129.48	UNHI	433647	UHS D OF LAKELAND (MINOCQUA)			
				0.00017930	\$14.42	VTAE	001600	NICOLET VTAE DISTRICT			
Parcel Total:				\$646.99							

File Number Total:				\$3,555.19						
--------------------	--	--	--	------------	--	--	--	--	--	--





# State of Wisconsin / Department of Natural Resources

Tony Evers , Governor

, Secretary

2/5/2025

## Chapter 70.114 - Aids Payment Worksheet For Tax Year 2024(Payment Year 2025) - Payment Due January 31, 2025

6245 of 7093

FILE NO: NF 723 *				DATE OF PURCHASE: 11/01/1995				GRANTOR: WOODRUF JOINT SCHOOL DISTRIC			
LEGAL DESCRIPTION: T43 R07-E S34 PT OF NWSW				PARCEL NO: 10-1 2029				CONTROL NO: 75953			
27.8	\$310,413.76	0.69014757	\$214,231.30								
			0	\$0.00	STAT	999999	STATE OF WISCONSIN				
			0.001985	\$425.25	CNTY	63	VILAS COUNTY				
			0.00265420	\$568.62	MUNI	63022	TOWN OF PRESQUE ISLE				
			0.00160990	\$344.88	UNHI	433647	UHS D OF LAKELAND (MINOCQUA)				
			0.00017930	\$38.41	VTAE	001600	NICOLET VTAE DISTRICT				
Parcel Total:				\$1,377.16							

File Number Total:	\$1,377.16										
--------------------	------------	--	--	--	--	--	--	--	--	--	--

FILE NO: NF 728 *				DATE OF PURCHASE: 11/06/1995				GRANTOR: VILAS COUNTY			
LEGAL DESCRIPTION: T43 R06-E S14 GOV LOT 10-UNNAMED CRAB				PARCEL NO: 0465 PI				CONTROL NO: 76211			
0.1	\$8,548.12	0.69014757	\$5,899.46								
			0	\$0.00	STAT	999999	STATE OF WISCONSIN				
			0.001985	\$11.71	CNTY	63	VILAS COUNTY				
			0.00265420	\$15.66	MUNI	63022	TOWN OF PRESQUE ISLE				
			0.00161580	\$9.53	ELEM	630616	SCH D OF N. LAKELAND (BOULDER JUNCTION J 1)				
			0.00160990	\$9.50	UNHI	433647	UHS D OF LAKELAND (MINOCQUA)				
			0.00017930	\$1.06	VTAE	001600	NICOLET VTAE DISTRICT				
Parcel Total:				\$47.46							



# State of Wisconsin / Department of Natural Resources

Tony Evers , Governor

, Secretary

2/5/2025

## Chapter 70.114 - Aids Payment Worksheet For Tax Year 2024(Payment Year 2025) - Payment Due January 31, 2025

6246 of 7093

LEGAL DESCRIPTION: T43 R06-E S22 GOV LOT 11-11 CRAB				PARCEL NO: 0780 PI		CONTROL NO: 76212	
0.16	\$25,644.35	0.69014757	\$17,698.38				
		0	\$0.00	STAT	999999	STATE OF WISCONSIN	
		0.001985	\$35.13	CNTY	63	VILAS COUNTY	
		0.00265420	\$46.98	MUNI	63022	TOWN OF PRESQUE ISLE	
		0.00161580	\$28.60	ELEM	630616	SCH D OF N. LAKELAND (BOULDER JUNCTION J 1)	
		0.00160990	\$28.49	UNHI	433647	UHS D OF LAKELAND (MINOCQUA)	
		0.00017930	\$3.17	VTAE	001600	NICOLET VTAE DISTRICT	
Parcel Total:				\$142.37			

LEGAL DESCRIPTION: T43 R06-E S22 GOV LOT 15-15 CRAB				PARCEL NO: 0784 PI		CONTROL NO: 76213	
0.09	\$8,548.12	0.69014757	\$5,899.46				
		0	\$0.00	STAT	999999	STATE OF WISCONSIN	
		0.001985	\$11.71	CNTY	63	VILAS COUNTY	
		0.00265420	\$15.66	MUNI	63022	TOWN OF PRESQUE ISLE	
		0.00161580	\$9.53	ELEM	630616	SCH D OF N. LAKELAND (BOULDER JUNCTION J 1)	
		0.00160990	\$9.50	UNHI	433647	UHS D OF LAKELAND (MINOCQUA)	
		0.00017930	\$1.06	VTAE	001600	NICOLET VTAE DISTRICT	
Parcel Total:				\$47.46			



# State of Wisconsin / Department of Natural Resources

Tony Evers , Governor

, Secretary

2/5/2025

## Chapter 70.114 - Aids Payment Worksheet For Tax Year 2024(Payment Year 2025) - Payment Due January 31, 2025

6247 of 7093

LEGAL DESCRIPTION: T43 R06-E S23 GOV LOT 10-1 CRAB				PARCEL NO: 0830 PI		CONTROL NO: 76214	
0.06	\$4,274.06	0.69014757	\$2,949.73				
		0	\$0.00	STAT	999999	STATE OF WISCONSIN	
		0.001985	\$5.86	CNTY	63	VILAS COUNTY	
		0.00265420	\$7.83	MUNI	63022	TOWN OF PRESQUE ISLE	
		0.00161580	\$4.77	ELEM	630616	SCH D OF N. LAKELAND (BOULDER JUNCTION J 1)	
		0.00160990	\$4.75	UNHI	433647	UHS D OF LAKELAND (MINOCQUA)	
		0.00017930	\$0.53	VTAE	001600	NICOLET VTAE DISTRICT	
Parcel Total:				\$23.74			

LEGAL DESCRIPTION: T44 R06-E S26 PT GV LT 2-UNNAMED ST LN				PARCEL NO: 76215		CONTROL NO: 76215	
0.1	\$2,564.43	0.69014757	\$1,769.84				
		0	\$0.00	STAT	999999	STATE OF WISCONSIN	
		0.001985	\$3.51	CNTY	63	VILAS COUNTY	
		0.00265420	\$4.70	MUNI	63022	TOWN OF PRESQUE ISLE	
		0.00161580	\$2.86	ELEM	630616	SCH D OF N. LAKELAND (BOULDER JUNCTION J 1)	
		0.00160990	\$2.85	UNHI	433647	UHS D OF LAKELAND (MINOCQUA)	
		0.00017930	\$0.32	VTAE	001600	NICOLET VTAE DISTRICT	
Parcel Total:				\$14.24			



# State of Wisconsin / Department of Natural Resources

Tony Evers , Governor

, Secretary

2/5/2025

## Chapter 70.114 - Aids Payment Worksheet For Tax Year 2024(Payment Year 2025) - Payment Due January 31, 2025

6248 of 7093

LEGAL DESCRIPTION: T44 R06-E S35 GOV LOT 2-UNNAMED ST LN      PARCEL NO: 76216      CONTROL NO: 76216

8.8      \$23,079.91      0.69014757      \$15,928.54

0      \$0.00      STAT      999999      STATE OF WISCONSIN

0.001985      \$31.62      CNTY      63      VILAS COUNTY

0.00265420      \$42.28      MUNI      63022      TOWN OF PRESQUE ISLE

0.00161580      \$25.74      ELEM      630616      SCH D OF N. LAKELAND (BOULDER JUNCTION J 1)

0.00160990      \$25.64      UNHI      433647      UHS D OF LAKELAND (MINOCQUA)

0.00017930      \$2.86      VTAE      001600      NICOLET VTAE DISTRICT

Parcel Total:      \$128.14

File Number Total:      \$403.41

FILE NO: NF 820 \*      DATE OF PURCHASE: 02/10/2005      GRANTOR: GRANTLAND A BLEEKER

LEGAL DESCRIPTION: T43 R06-E S28 PT OF NWNE      PARCEL NO: 094044      CONTROL NO: 94044

0.13      \$903.88      0.69014757      \$623.81

0      \$0.00      STAT      999999      STATE OF WISCONSIN

0.001985      \$1.24      CNTY      63      VILAS COUNTY

0.00265420      \$1.66      MUNI      63022      TOWN OF PRESQUE ISLE

0.00161580      \$1.01      ELEM      630616      SCH D OF N. LAKELAND (BOULDER JUNCTION J 1)

0.00160990      \$1.00      UNHI      433647      UHS D OF LAKELAND (MINOCQUA)

0.00017930      \$0.11      VTAE      001600      NICOLET VTAE DISTRICT

Parcel Total:      \$5.02

File Number Total:      \$5.02



# State of Wisconsin / Department of Natural Resources

Tony Evers , Governor

, Secretary

2/5/2025

## Chapter 70.114 - Aids Payment Worksheet For Tax Year 2024(Payment Year 2025) - Payment Due January 31, 2025

6249 of 7093

FILE NO: NF 30063 *				DATE OF PURCHASE: 05/31/2012				GRANTOR: Board of Commissioners of Pu			
LEGAL DESCRIPTION: T43 R06-E S16 SESE				PARCEL NO: pt. 22-513				CONTROL NO: 123829			
40	\$73,299.41	0.69014757	\$50,587.41								
				0	\$0.00	STAT	999999	STATE OF WISCONSIN			
				0.001985	\$100.42	CNTY	63	VILAS COUNTY			
				0.00265420	\$134.27	MUNI	63022	TOWN OF PRESQUE ISLE			
				0.00161580	\$81.74	ELEM	630616	SCH D OF N. LAKELAND (BOULDER JUNCTION J 1)			
				0.00160990	\$81.44	UNHI	433647	UHS D OF LAKELAND (MINOCQUA)			
				0.00017930	\$9.07	VTAE	001600	NICOLET VTAE DISTRICT			
Parcel Total:					\$406.94						

LEGAL DESCRIPTION: T43 R06-E S16 GOV LOT 3				PARCEL NO: pt. 22-513				CONTROL NO: 123830			
39.1	\$71,650.18	0.69014757	\$49,449.20								
				0	\$0.00	STAT	999999	STATE OF WISCONSIN			
				0.001985	\$98.16	CNTY	63	VILAS COUNTY			
				0.00265420	\$131.25	MUNI	63022	TOWN OF PRESQUE ISLE			
				0.00161580	\$79.90	ELEM	630616	SCH D OF N. LAKELAND (BOULDER JUNCTION J 1)			
				0.00160990	\$79.61	UNHI	433647	UHS D OF LAKELAND (MINOCQUA)			
				0.00017930	\$8.87	VTAE	001600	NICOLET VTAE DISTRICT			
Parcel Total:					\$397.79						



# State of Wisconsin / Department of Natural Resources

Tony Evers , Governor

, Secretary

2/5/2025

## Chapter 70.114 - Aids Payment Worksheet For Tax Year 2024(Payment Year 2025) - Payment Due January 31, 2025

6250 of 7093

LEGAL DESCRIPTION: T43 R06-E S16 GOV LOT 4				PARCEL NO: pt. 22-513		CONTROL NO: 123831	
58.15	\$106,559.03	0.69014757	\$73,541.45				
		0	\$0.00	STAT	999999	STATE OF WISCONSIN	
		0.001985	\$145.98	CNTY	63	VILAS COUNTY	
		0.00265420	\$195.19	MUNI	63022	TOWN OF PRESQUE ISLE	
		0.00161580	\$118.83	ELEM	630616	SCH D OF N. LAKELAND (BOULDER JUNCTION J 1)	
		0.00160990	\$118.39	UNHI	433647	UHS D OF LAKELAND (MINOCQUA)	
		0.00017930	\$13.18	VTAE	001600	NICOLET VTAE DISTRICT	
Parcel Total:				\$591.57			

LEGAL DESCRIPTION: T43 R06-E S16 GOV LOT 5				PARCEL NO: pt. 22-513		CONTROL NO: 123832	
59	\$108,116.64	0.69014757	\$74,616.44				
		0	\$0.00	STAT	999999	STATE OF WISCONSIN	
		0.001985	\$148.11	CNTY	63	VILAS COUNTY	
		0.00265420	\$198.05	MUNI	63022	TOWN OF PRESQUE ISLE	
		0.00161580	\$120.57	ELEM	630616	SCH D OF N. LAKELAND (BOULDER JUNCTION J 1)	
		0.00160990	\$120.12	UNHI	433647	UHS D OF LAKELAND (MINOCQUA)	
		0.00017930	\$13.38	VTAE	001600	NICOLET VTAE DISTRICT	
Parcel Total:				\$600.23			



# State of Wisconsin / Department of Natural Resources

Tony Evers , Governor

, Secretary

2/5/2025

## Chapter 70.114 - Aids Payment Worksheet For Tax Year 2024(Payment Year 2025) - Payment Due January 31, 2025

6251 of 7093

LEGAL DESCRIPTION: T43 R06-E S16 GOV LOT 6				PARCEL NO: pt. 22-513			CONTROL NO: 123833	
23.8	\$43,613.15	0.69014757	\$30,099.51					
				0	\$0.00	STAT	999999	STATE OF WISCONSIN
				0.001985	\$59.75	CNTY	63	VILAS COUNTY
				0.00265420	\$79.89	MUNI	63022	TOWN OF PRESQUE ISLE
				0.00161580	\$48.64	ELEM	630616	SCH D OF N. LAKELAND (BOULDER JUNCTION J 1)
				0.00160990	\$48.46	UNHI	433647	UHS D OF LAKELAND (MINOCQUA)
				0.00017930	\$5.40	VTAE	001600	NICOLET VTAE DISTRICT
Parcel Total:					\$242.14			

LEGAL DESCRIPTION: T43 R06-E S16 GOV LOT 7				PARCEL NO: pt. 22-513			CONTROL NO: 123834	
34.5	\$63,220.75	0.69014757	\$43,631.65					
				0	\$0.00	STAT	999999	STATE OF WISCONSIN
				0.001985	\$86.61	CNTY	63	VILAS COUNTY
				0.00265420	\$115.81	MUNI	63022	TOWN OF PRESQUE ISLE
				0.00161580	\$70.50	ELEM	630616	SCH D OF N. LAKELAND (BOULDER JUNCTION J 1)
				0.00160990	\$70.24	UNHI	433647	UHS D OF LAKELAND (MINOCQUA)
				0.00017930	\$7.82	VTAE	001600	NICOLET VTAE DISTRICT
Parcel Total:					\$350.98			



# State of Wisconsin / Department of Natural Resources

Tony Evers , Governor

, Secretary

2/5/2025

## Chapter 70.114 - Aids Payment Worksheet For Tax Year 2024(Payment Year 2025) - Payment Due January 31, 2025

6252 of 7093

LEGAL DESCRIPTION: T43 R06-E S16 GOV LOT 8				PARCEL NO: pt. 22-513			CONTROL NO: 123835		
43.7	\$80,079.61	0.69014757	\$55,266.75						
				0	\$0.00	STAT	999999	STATE OF WISCONSIN	
				0.001985	\$109.70	CNTY	63	VILAS COUNTY	
				0.00265420	\$146.69	MUNI	63022	TOWN OF PRESQUE ISLE	
				0.00161580	\$89.30	ELEM	630616	SCH D OF N. LAKELAND (BOULDER JUNCTION J 1)	
				0.00160990	\$88.97	UNHI	433647	UHS D OF LAKELAND (MINOCQUA)	
				0.00017930	\$9.91	VTAE	001600	NICOLET VTAE DISTRICT	
Parcel Total:					\$444.57				

LEGAL DESCRIPTION: T43 R06-E S16 GOV LOT 9				PARCEL NO: pt. 22-513			CONTROL NO: 123836		
0.41	\$751.32	0.69014757	\$518.52						
				0	\$0.00	STAT	999999	STATE OF WISCONSIN	
				0.001985	\$1.03	CNTY	63	VILAS COUNTY	
				0.00265420	\$1.38	MUNI	63022	TOWN OF PRESQUE ISLE	
				0.00161580	\$0.84	ELEM	630616	SCH D OF N. LAKELAND (BOULDER JUNCTION J 1)	
				0.00160990	\$0.83	UNHI	433647	UHS D OF LAKELAND (MINOCQUA)	
				0.00017930	\$0.09	VTAE	001600	NICOLET VTAE DISTRICT	
Parcel Total:					\$4.17				





# State of Wisconsin / Department of Natural Resources

Tony Evers , Governor

, Secretary

2/5/2025

## Chapter 70.114 - Aids Payment Worksheet For Tax Year 2024(Payment Year 2025) - Payment Due January 31, 2025

6253 of 7093

LEGAL DESCRIPTION: T43 R06-E S16 GOV LOT 10				PARCEL NO: pt. 22-513			CONTROL NO: 123837		
19.92	\$36,503.11	0.69014757	\$25,192.53						
				0	\$0.00	STAT	999999	STATE OF WISCONSIN	
				0.001985	\$50.01	CNTY	63	VILAS COUNTY	
				0.00265420	\$66.87	MUNI	63022	TOWN OF PRESQUE ISLE	
				0.00161580	\$40.71	ELEM	630616	SCH D OF N. LAKELAND (BOULDER JUNCTION J 1)	
				0.00160990	\$40.56	UNHI	433647	UHS D OF LAKELAND (MINOCQUA)	
				0.00017930	\$4.52	VTAE	001600	NICOLET VTAE DISTRICT	
Parcel Total:					\$202.67				

LEGAL DESCRIPTION: T43 R06-E S16 GOV LOT 11				PARCEL NO: pt. 22-513			CONTROL NO: 123838		
32.03	\$58,694.50	0.69014757	\$40,507.87						
				0	\$0.00	STAT	999999	STATE OF WISCONSIN	
				0.001985	\$80.41	CNTY	63	VILAS COUNTY	
				0.00265420	\$107.52	MUNI	63022	TOWN OF PRESQUE ISLE	
				0.00161580	\$65.45	ELEM	630616	SCH D OF N. LAKELAND (BOULDER JUNCTION J 1)	
				0.00160990	\$65.21	UNHI	433647	UHS D OF LAKELAND (MINOCQUA)	
				0.00017930	\$7.26	VTAE	001600	NICOLET VTAE DISTRICT	
Parcel Total:					\$325.85				



# State of Wisconsin / Department of Natural Resources

Tony Evers , Governor

, Secretary

2/5/2025

## Chapter 70.114 - Aids Payment Worksheet For Tax Year 2024(Payment Year 2025) - Payment Due January 31, 2025

6254 of 7093

LEGAL DESCRIPTION: T43 R06-E S16 GOV LOT 12				PARCEL NO: pt. 22-513		CONTROL NO: 123839	
22.46	\$41,157.62	0.69014757	\$28,404.83				
		0	\$0.00	STAT	999999	STATE OF WISCONSIN	
		0.001985	\$56.38	CNTY	63	VILAS COUNTY	
		0.00265420	\$75.39	MUNI	63022	TOWN OF PRESQUE ISLE	
		0.00161580	\$45.90	ELEM	630616	SCH D OF N. LAKELAND (BOULDER JUNCTION J 1)	
		0.00160990	\$45.73	UNHI	433647	UHS D OF LAKELAND (MINOCQUA)	
		0.00017930	\$5.09	VTAE	001600	NICOLET VTAE DISTRICT	
Parcel Total:				\$228.49			

LEGAL DESCRIPTION: T43 R06-E S16 GOV LOT 13				PARCEL NO: pt. 22-513		CONTROL NO: 123840	
8.12	\$14,879.77	0.69014757	\$10,269.24				
		0	\$0.00	STAT	999999	STATE OF WISCONSIN	
		0.001985	\$20.38	CNTY	63	VILAS COUNTY	
		0.00265420	\$27.26	MUNI	63022	TOWN OF PRESQUE ISLE	
		0.00161580	\$16.59	ELEM	630616	SCH D OF N. LAKELAND (BOULDER JUNCTION J 1)	
		0.00160990	\$16.53	UNHI	433647	UHS D OF LAKELAND (MINOCQUA)	
		0.00017930	\$1.84	VTAE	001600	NICOLET VTAE DISTRICT	
Parcel Total:				\$82.60			



# State of Wisconsin / Department of Natural Resources

Tony Evers , Governor

, Secretary

2/5/2025

## Chapter 70.114 - Aids Payment Worksheet For Tax Year 2024(Payment Year 2025) - Payment Due January 31, 2025

6255 of 7093

LEGAL DESCRIPTION: T43 R06-E S16 GOV LOT 14				PARCEL NO: pt. 22-513		CONTROL NO: 123841	
22.54	\$41,304.22	0.69014757	\$28,506.01				
		0	\$0.00	STAT	999999	STATE OF WISCONSIN	
		0.001985	\$56.58	CNTY	63	VILAS COUNTY	
		0.00265420	\$75.66	MUNI	63022	TOWN OF PRESQUE ISLE	
		0.00161580	\$46.06	ELEM	630616	SCH D OF N. LAKELAND (BOULDER JUNCTION J 1)	
		0.00160990	\$45.89	UNHI	433647	UHS D OF LAKELAND (MINOCQUA)	
		0.00017930	\$5.11	VTAE	001600	NICOLET VTAE DISTRICT	
Parcel Total:				\$229.30			

LEGAL DESCRIPTION: T43 R06-E S16 GOV LOT 15				PARCEL NO: pt. 22-513		CONTROL NO: 123842	
17.27	\$31,647.02	0.69014757	\$21,841.12				
		0	\$0.00	STAT	999999	STATE OF WISCONSIN	
		0.001985	\$43.35	CNTY	63	VILAS COUNTY	
		0.00265420	\$57.97	MUNI	63022	TOWN OF PRESQUE ISLE	
		0.00161580	\$35.29	ELEM	630616	SCH D OF N. LAKELAND (BOULDER JUNCTION J 1)	
		0.00160990	\$35.16	UNHI	433647	UHS D OF LAKELAND (MINOCQUA)	
		0.00017930	\$3.92	VTAE	001600	NICOLET VTAE DISTRICT	
Parcel Total:				\$175.69			



# State of Wisconsin / Department of Natural Resources

Tony Evers , Governor

, Secretary

2/5/2025

## Chapter 70.114 - Aids Payment Worksheet For Tax Year 2024(Payment Year 2025) - Payment Due January 31, 2025

6256 of 7093

LEGAL DESCRIPTION: T43 R06-E S16 GOV LOT 16	PARCEL NO: pt. 22-513	CONTROL NO: 123843
---	-----------------------	--------------------

11.5	\$21,073.58	0.69014757	\$14,543.88
------	-------------	------------	-------------

0	\$0.00	STAT	999999	STATE OF WISCONSIN
0.001985	\$28.87	CNTY	63	VILAS COUNTY
0.00265420	\$38.60	MUNI	63022	TOWN OF PRESQUE ISLE
0.00161580	\$23.50	ELEM	630616	SCH D OF N. LAKELAND (BOULDER JUNCTION J 1)
0.00160990	\$23.41	UNHI	433647	UHS D OF LAKELAND (MINOCQUA)
0.00017930	\$2.61	VTAE	001600	NICOLET VTAE DISTRICT

Parcel Total:	\$116.99
---------------	----------

File Number Total:	\$4,399.98
--------------------	------------

FILE NO: NF 30180 *	DATE OF PURCHASE: 02/09/2018	GRANTOR: Vilas County
---------------------	------------------------------	-----------------------

LEGAL DESCRIPTION: T43 R06-E S32 PT OF NENW	PARCEL NO: 22-985	CONTROL NO: 133321
---	-------------------	--------------------

4.4	\$4,080.01	0.69014757	\$2,815.81
-----	------------	------------	------------

0	\$0.00	STAT	999999	STATE OF WISCONSIN
0.001985	\$5.59	CNTY	63	VILAS COUNTY
0.00265420	\$7.47	MUNI	63022	TOWN OF PRESQUE ISLE
0.00161580	\$4.55	ELEM	630616	SCH D OF N. LAKELAND (BOULDER JUNCTION J 1)
0.00160990	\$4.53	UNHI	433647	UHS D OF LAKELAND (MINOCQUA)
0.00017930	\$0.50	VTAE	001600	NICOLET VTAE DISTRICT

Parcel Total:	\$22.64
---------------	---------

File Number Total:	\$22.64
--------------------	---------

Municipality Total:	\$17,401.60
---------------------	-------------



# State of Wisconsin / Department of Natural Resources

Tony Evers , Governor

, Secretary

2/5/2025

## Chapter 70.114 - Aids Payment Worksheet For Tax Year 2024(Payment Year 2025) - Payment Due January 31, 2025

6257 of 7093

DETAIL FOR TOWN OF ST. GERMAIN, VILAS COUNTY

Acres	Est. Adjust. Purch. Price	Level of Assessment	Adjusted Local Value	Net Gen. Tax Rate	Calc. Aid Pay Amount	Type	Code	Taxing Jurisdiction Description
FILE NO: NF 724 *			DATE OF PURCHASE: 09/13/1995			GRANTOR: HENRY B SAYNER		
LEGAL DESCRIPTION: T40 R08-E S06 PT OF SESW				PARCEL NO: QQ 121		CONTROL NO: 75413		
1.48	\$185,400.40	0.68997905	\$127,922.39					
				0	\$0.00	STAT	999999	STATE OF WISCONSIN
				0.00188560	\$241.21	CNTY	63	VILAS COUNTY
				0.002012	\$257.38	MUNI	63024	TOWN OF ST. GERMAIN
				0.00422480	\$540.45	REG	631526	SCH D OF NORTHLAND PINES (EAGLE RIVER)
				0.00017030	\$21.79	VTAE	001600	NICOLET VTAE DISTRICT
Parcel Total:					\$1,060.83			

File Number Total: \$1,060.83

FILE NO: NF 767 *			DATE OF PURCHASE: 07/30/1999			GRANTOR: ARMOND A ERLINGER		
LEGAL DESCRIPTION: T40 R08-E S03 SWNE				PARCEL NO: QQ2		CONTROL NO: 82039		
40	\$311,594.78	0.68997905	\$214,993.87					
				0	\$0.00	STAT	999999	STATE OF WISCONSIN
				0.00188560	\$405.39	CNTY	63	VILAS COUNTY
				0.002012	\$432.57	MUNI	63024	TOWN OF ST. GERMAIN
				0.00422480	\$908.30	REG	631526	SCH D OF NORTHLAND PINES (EAGLE RIVER)
				0.00017030	\$36.62	VTAE	001600	NICOLET VTAE DISTRICT
Parcel Total:					\$1,782.88			



# State of Wisconsin / Department of Natural Resources

Tony Evers , Governor

, Secretary

2/5/2025

## Chapter 70.114 - Aids Payment Worksheet For Tax Year 2024(Payment Year 2025) - Payment Due January 31, 2025

6258 of 7093

LEGAL DESCRIPTION: T40 R08-E S03 FRAC NWNE	PARCEL NO: QQ2	CONTROL NO: 82040
--	----------------	-------------------

24	\$186,956.87	0.68997905	\$128,996.32
----	--------------	------------	--------------

0	\$0.00	STAT	999999	STATE OF WISCONSIN
0.00188560	\$243.24	CNTY	63	VILAS COUNTY
0.002012	\$259.54	MUNI	63024	TOWN OF ST. GERMAIN
0.00422480	\$544.98	REG	631526	SCH D OF NORTHLAND PINES (EAGLE RIVER)
0.00017030	\$21.97	VTAE	001600	NICOLET VTAE DISTRICT

Parcel Total:	\$1,069.73
---------------	------------

File Number Total:	\$2,852.61
--------------------	------------

FILE NO: NF 769 *	DATE OF PURCHASE: 08/12/1999	GRANTOR: MARVIN HEELER
-------------------	------------------------------	------------------------

LEGAL DESCRIPTION: T40 R08-E S03 PT OF NWSE	PARCEL NO: QQ14	CONTROL NO: 82003
---	-----------------	-------------------

40	\$269,217.89	0.68997905	\$185,754.70
----	--------------	------------	--------------

0	\$0.00	STAT	999999	STATE OF WISCONSIN
0.00188560	\$350.26	CNTY	63	VILAS COUNTY
0.002012	\$373.74	MUNI	63024	TOWN OF ST. GERMAIN
0.00422480	\$784.78	REG	631526	SCH D OF NORTHLAND PINES (EAGLE RIVER)
0.00017030	\$31.64	VTAE	001600	NICOLET VTAE DISTRICT

Parcel Total:	\$1,540.42
---------------	------------



# State of Wisconsin / Department of Natural Resources

Tony Evers , Governor

, Secretary

2/5/2025

## Chapter 70.114 - Aids Payment Worksheet For Tax Year 2024(Payment Year 2025) - Payment Due January 31, 2025

6259 of 7093

LEGAL DESCRIPTION: T40 R08-E S03 PT GV LT 2	PARCEL NO: G2-1	CONTROL NO: 82004
---	-----------------	-------------------

8	\$158,112.10	0.68997905	\$109,094.03
---	--------------	------------	--------------

0	\$0.00	STAT	999999	STATE OF WISCONSIN
0.00188560	\$205.71	CNTY	63	VILAS COUNTY
0.002012	\$219.50	MUNI	63024	TOWN OF ST. GERMAIN
0.00422480	\$460.90	REG	631526	SCH D OF NORTHLAND PINES (EAGLE RIVER)
0.00017030	\$18.58	VTAE	001600	NICOLET VTAE DISTRICT

Parcel Total:	\$904.69
---------------	----------

File Number Total:	\$2,445.11
--------------------	------------

FILE NO: NF 811 A	DATE OF PURCHASE: 05/25/2004	GRANTOR: WISCONSIN VALLEY IMPROVEMENT
-------------------	------------------------------	---------------------------------------

LEGAL DESCRIPTION: T40 R07-E S36 NESW	PARCEL NO: 092472	CONTROL NO: 92472
---------------------------------------	-------------------	-------------------

40.9	\$248,096.42	0.68997905	\$171,181.33
------	--------------	------------	--------------

0	\$0.00	STAT	999999	STATE OF WISCONSIN
0.00188560	\$322.78	CNTY	63	VILAS COUNTY
0.002012	\$344.42	MUNI	63024	TOWN OF ST. GERMAIN
0.00422480	\$723.21	REG	631526	SCH D OF NORTHLAND PINES (EAGLE RIVER)
0.00017030	\$29.16	VTAE	001600	NICOLET VTAE DISTRICT

Parcel Total:	\$1,419.57
---------------	------------



# State of Wisconsin / Department of Natural Resources

Tony Evers , Governor

, Secretary

2/5/2025

## Chapter 70.114 - Aids Payment Worksheet For Tax Year 2024(Payment Year 2025) - Payment Due January 31, 2025

6260 of 7093

LEGAL DESCRIPTION: T40 R07-E S36 SESW	PARCEL NO: 092473	CONTROL NO: 92473
---------------------------------------	-------------------	-------------------

41.1	\$249,310.79	0.68997905	\$172,019.22
------	--------------	------------	--------------

0	\$0.00	STAT	999999	STATE OF WISCONSIN
0.00188560	\$324.36	CNTY	63	VILAS COUNTY
0.002012	\$346.10	MUNI	63024	TOWN OF ST. GERMAIN
0.00422480	\$726.75	REG	631526	SCH D OF NORTHLAND PINES (EAGLE RIVER)
0.00017030	\$29.30	VTAE	001600	NICOLET VTAE DISTRICT

Parcel Total:	\$1,426.51	
---------------	------------	--

LEGAL DESCRIPTION: T40 R07-E S36 NESE	PARCEL NO: 092474	CONTROL NO: 92474
---------------------------------------	-------------------	-------------------

40.7	\$246,882.05	0.68997905	\$170,343.44
------	--------------	------------	--------------

0	\$0.00	STAT	999999	STATE OF WISCONSIN
0.00188560	\$321.20	CNTY	63	VILAS COUNTY
0.002012	\$342.73	MUNI	63024	TOWN OF ST. GERMAIN
0.00422480	\$719.67	REG	631526	SCH D OF NORTHLAND PINES (EAGLE RIVER)
0.00017030	\$29.01	VTAE	001600	NICOLET VTAE DISTRICT

Parcel Total:	\$1,412.61	
---------------	------------	--

LEGAL DESCRIPTION: T40 R07-E S36 NWSE	PARCEL NO: 092475	CONTROL NO: 92475
---------------------------------------	-------------------	-------------------

40.8	\$247,490.61	0.68997905	\$170,763.34
------	--------------	------------	--------------

0	\$0.00	STAT	999999	STATE OF WISCONSIN
0.00188560	\$321.99	CNTY	63	VILAS COUNTY
0.002012	\$343.58	MUNI	63024	TOWN OF ST. GERMAIN
0.00422480	\$721.44	REG	631526	SCH D OF NORTHLAND PINES (EAGLE RIVER)
0.00017030	\$29.09	VTAE	001600	NICOLET VTAE DISTRICT

Parcel Total:	\$1,416.10	
---------------	------------	--





# State of Wisconsin / Department of Natural Resources

Tony Evers , Governor

, Secretary

2/5/2025

## Chapter 70.114 - Aids Payment Worksheet For Tax Year 2024(Payment Year 2025) - Payment Due January 31, 2025

6261 of 7093

LEGAL DESCRIPTION: T40 R07-E S36 SWSE	PARCEL NO: 092476	CONTROL NO: 92476
---------------------------------------	-------------------	-------------------

40.9    \$248,096.42    0.68997905    \$171,181.33

0    \$0.00    STAT    999999    STATE OF WISCONSIN

0.00188560    \$322.78    CNTY    63    VILAS COUNTY

0.002012    \$344.42    MUNI    63024    TOWN OF ST. GERMAIN

0.00422480    \$723.21    REG    631526    SCH D OF NORTHLAND PINES (EAGLE RIVER)

0.00017030    \$29.16    VTAE    001600    NICOLET VTAE DISTRICT

Parcel Total:    \$1,419.57

LEGAL DESCRIPTION: T40 R07-E S36 SESE	PARCEL NO: 092477	CONTROL NO: 92477
---------------------------------------	-------------------	-------------------

40.9    \$248,096.42    0.68997905    \$171,181.33

0    \$0.00    STAT    999999    STATE OF WISCONSIN

0.00188560    \$322.78    CNTY    63    VILAS COUNTY

0.002012    \$344.42    MUNI    63024    TOWN OF ST. GERMAIN

0.00422480    \$723.21    REG    631526    SCH D OF NORTHLAND PINES (EAGLE RIVER)

0.00017030    \$29.16    VTAE    001600    NICOLET VTAE DISTRICT

Parcel Total:    \$1,419.57

LEGAL DESCRIPTION: T40 R08-E S31 SWNW	PARCEL NO: 092478	CONTROL NO: 92478
---------------------------------------	-------------------	-------------------

43    \$260,834.84    0.68997905    \$179,970.58

0    \$0.00    STAT    999999    STATE OF WISCONSIN

0.00188560    \$339.35    CNTY    63    VILAS COUNTY

0.002012    \$362.10    MUNI    63024    TOWN OF ST. GERMAIN

0.00422480    \$760.34    REG    631526    SCH D OF NORTHLAND PINES (EAGLE RIVER)

0.00017030    \$30.65    VTAE    001600    NICOLET VTAE DISTRICT

Parcel Total:    \$1,492.44



# State of Wisconsin / Department of Natural Resources

Tony Evers , Governor

, Secretary

2/5/2025

## Chapter 70.114 - Aids Payment Worksheet For Tax Year 2024(Payment Year 2025) - Payment Due January 31, 2025

6262 of 7093

LEGAL DESCRIPTION: T40 R08-E S31 SENW				PARCEL NO: 092479				CONTROL NO: 92479	
40.5	\$245,670.44	0.68997905	\$169,507.46	0	\$0.00	STAT	999999	STATE OF WISCONSIN	
				0.00188560	\$319.62	CNTY	63	VILAS COUNTY	
				0.002012	\$341.05	MUNI	63024	TOWN OF ST. GERMAIN	
				0.00422480	\$716.13	REG	631526	SCH D OF NORTHLAND PINES (EAGLE RIVER)	
				0.00017030	\$28.87	VTAE	001600	NICOLET VTAE DISTRICT	
Parcel Total:				\$1,405.67					

LEGAL DESCRIPTION: T40 R08-E S31 NWSW				PARCEL NO: 092480				CONTROL NO: 92480	
42.5	\$257,803.07	0.68997905	\$177,878.72	0	\$0.00	STAT	999999	STATE OF WISCONSIN	
				0.00188560	\$335.41	CNTY	63	VILAS COUNTY	
				0.002012	\$357.89	MUNI	63024	TOWN OF ST. GERMAIN	
				0.00422480	\$751.50	REG	631526	SCH D OF NORTHLAND PINES (EAGLE RIVER)	
				0.00017030	\$30.30	VTAE	001600	NICOLET VTAE DISTRICT	
Parcel Total:				\$1,475.10					

LEGAL DESCRIPTION: T40 R08-E S31 NESE				PARCEL NO: 092481				CONTROL NO: 92481	
35.2	\$213,521.48	0.68997905	\$147,325.35	0	\$0.00	STAT	999999	STATE OF WISCONSIN	
				0.00188560	\$277.80	CNTY	63	VILAS COUNTY	
				0.002012	\$296.42	MUNI	63024	TOWN OF ST. GERMAIN	
				0.00422480	\$622.42	REG	631526	SCH D OF NORTHLAND PINES (EAGLE RIVER)	
				0.00017030	\$25.09	VTAE	001600	NICOLET VTAE DISTRICT	
Parcel Total:				\$1,221.73					



# State of Wisconsin / Department of Natural Resources

Tony Evers , Governor

, Secretary

2/5/2025

## Chapter 70.114 - Aids Payment Worksheet For Tax Year 2024(Payment Year 2025) - Payment Due January 31, 2025

6263 of 7093

LEGAL DESCRIPTION: T40 R08-E S31 PT OF SWSE	PARCEL NO: 092482	CONTROL NO: 92482
---	-------------------	-------------------

30.3	\$183,798.48	0.68997905	\$126,817.10	
------	--------------	------------	--------------	--

0	\$0.00	STAT	999999	STATE OF WISCONSIN
---	--------	------	--------	--------------------

0.00188560	\$239.13	CNTY	63	VILAS COUNTY
------------	----------	------	----	--------------

0.002012	\$255.16	MUNI	63024	TOWN OF ST. GERMAIN
----------	----------	------	-------	---------------------

0.00422480	\$535.78	REG	631526	SCH D OF NORTHLAND PINES (EAGLE RIVER)
------------	----------	-----	--------	--

0.00017030	\$21.60	VTAE	001600	NICOLET VTAE DISTRICT
------------	---------	------	--------	-----------------------

Parcel Total:	\$1,051.67	
---------------	------------	--

LEGAL DESCRIPTION: T40 R08-E S32 E1/2 OF NENW	PARCEL NO: 092483	CONTROL NO: 92483
---	-------------------	-------------------

20.2	\$122,532.32	0.68997905	\$84,544.73	
------	--------------	------------	-------------	--

0	\$0.00	STAT	999999	STATE OF WISCONSIN
---	--------	------	--------	--------------------

0.00188560	\$159.42	CNTY	63	VILAS COUNTY
------------	----------	------	----	--------------

0.002012	\$170.10	MUNI	63024	TOWN OF ST. GERMAIN
----------	----------	------	-------	---------------------

0.00422480	\$357.18	REG	631526	SCH D OF NORTHLAND PINES (EAGLE RIVER)
------------	----------	-----	--------	--

0.00017030	\$14.40	VTAE	001600	NICOLET VTAE DISTRICT
------------	---------	------	--------	-----------------------

Parcel Total:	\$701.10	
---------------	----------	--

LEGAL DESCRIPTION: T40 R08-E S32 PT OF NWNW	PARCEL NO: 092484	CONTROL NO: 92484
---	-------------------	-------------------

10.1	\$61,266.16	0.68997905	\$42,272.37	
------	-------------	------------	-------------	--

0	\$0.00	STAT	999999	STATE OF WISCONSIN
---	--------	------	--------	--------------------

0.00188560	\$79.71	CNTY	63	VILAS COUNTY
------------	---------	------	----	--------------

0.002012	\$85.05	MUNI	63024	TOWN OF ST. GERMAIN
----------	---------	------	-------	---------------------

0.00422480	\$178.59	REG	631526	SCH D OF NORTHLAND PINES (EAGLE RIVER)
------------	----------	-----	--------	--

0.00017030	\$7.20	VTAE	001600	NICOLET VTAE DISTRICT
------------	--------	------	--------	-----------------------

Parcel Total:	\$350.55	
---------------	----------	--



# State of Wisconsin / Department of Natural Resources

Tony Evers , Governor

, Secretary

2/5/2025

## Chapter 70.114 - Aids Payment Worksheet For Tax Year 2024(Payment Year 2025) - Payment Due January 31, 2025

6264 of 7093

LEGAL DESCRIPTION: T40 R08-E S31 SESE	PARCEL NO: 095002	CONTROL NO: 95002
---------------------------------------	-------------------	-------------------

40	\$213,117.73	0.68997905	\$147,046.77	
----	--------------	------------	--------------	--

0	\$0.00	STAT	999999	STATE OF WISCONSIN
0.00188560	\$277.27	CNTY	63	VILAS COUNTY
0.002012	\$295.86	MUNI	63024	TOWN OF ST. GERMAIN
0.00422480	\$621.24	REG	631526	SCH D OF NORTHLAND PINES (EAGLE RIVER)
0.00017030	\$25.05	VTAE	001600	NICOLET VTAE DISTRICT

Parcel Total:	\$1,219.42
---------------	------------

File Number Total:	\$17,431.61
--------------------	-------------

FILE NO: NF 851 *	DATE OF PURCHASE: 11/01/2007	GRANTOR: ERIC PIESINS
-------------------	------------------------------	-----------------------

LEGAL DESCRIPTION: T40 R07-E S12 PT OF NESE	PARCEL NO: 24-19	CONTROL NO: 98206
---	------------------	-------------------

35	\$202,578.44	0.68997905	\$139,774.88	
----	--------------	------------	--------------	--

0	\$0.00	STAT	999999	STATE OF WISCONSIN
0.00188560	\$263.56	CNTY	63	VILAS COUNTY
0.002012	\$281.23	MUNI	63024	TOWN OF ST. GERMAIN
0.00422480	\$590.52	REG	631526	SCH D OF NORTHLAND PINES (EAGLE RIVER)
0.00017030	\$23.81	VTAE	001600	NICOLET VTAE DISTRICT

Parcel Total:	\$1,159.12
---------------	------------

File Number Total:	\$1,159.12
--------------------	------------



# State of Wisconsin / Department of Natural Resources

Tony Evers , Governor

, Secretary

2/5/2025

## Chapter 70.114 - Aids Payment Worksheet For Tax Year 2024(Payment Year 2025) - Payment Due January 31, 2025

6265 of 7093

FILE NO: NF 30202 *	DATE OF PURCHASE: 04/10/2019	GRANTOR: Jennings B Bird		
LEGAL DESCRIPTION: T40 R08-E S09 PT OF NWNW	PARCEL NO: 024458	CONTROL NO: 137442		
0.1	\$2,134.36	0.68997905	\$1,472.66	
	0	\$0.00	STAT 999999	STATE OF WISCONSIN
	0.00188560	\$2.78	CNTY 63	VILAS COUNTY
	0.002012	\$2.96	MUNI 63024	TOWN OF ST. GERMAIN
	0.00422480	\$6.22	REG 631526	SCH D OF NORTHLAND PINES (EAGLE RIVER)
	0.00017030	\$0.25	VTAE 001600	NICOLET VTAE DISTRICT
Parcel Total:		\$12.21		

File Number Total:	\$12.21
--------------------	---------

FILE NO: NF 30291 *	DATE OF PURCHASE: 11/30/2007	GRANTOR: Wisconsin Valley Improvement		
LEGAL DESCRIPTION: T40 R08-E S31 PT OF SWSE	PARCEL NO: 024-1691	CONTROL NO: 117681		
8.7	\$10,675.45	0.68997905	\$7,365.84	
	0	\$0.00	STAT 999999	STATE OF WISCONSIN
	0.00188560	\$13.89	CNTY 63	VILAS COUNTY
	0.002012	\$14.82	MUNI 63024	TOWN OF ST. GERMAIN
	0.00422480	\$31.12	REG 631526	SCH D OF NORTHLAND PINES (EAGLE RIVER)
	0.00017030	\$1.25	VTAE 001600	NICOLET VTAE DISTRICT
Parcel Total:		\$61.08		



# State of Wisconsin / Department of Natural Resources

Tony Evers , Governor

, Secretary

2/5/2025

## Chapter 70.114 - Aids Payment Worksheet For Tax Year 2024(Payment Year 2025) - Payment Due January 31, 2025

6266 of 7093

LEGAL DESCRIPTION: T40 R08-E S32 PT OF NENW				PARCEL NO: 024-1707				CONTROL NO: 117682	
17.3	\$21,228.19	0.68997905	\$14,647.01						
				0	\$0.00	STAT	999999	STATE OF WISCONSIN	
				0.00188560	\$27.62	CNTY	63	VILAS COUNTY	
				0.002012	\$29.47	MUNI	63024	TOWN OF ST. GERMAIN	
				0.00422480	\$61.88	REG	631526	SCH D OF NORTHLAND PINES (EAGLE RIVER)	
				0.00017030	\$2.49	VTAE	001600	NICOLET VTAE DISTRICT	
Parcel Total:					\$121.46				

LEGAL DESCRIPTION: T40 R08-E S32 PT OF NWNW				PARCEL NO: 024-1708				CONTROL NO: 117683	
25.8	\$31,658.23	0.68997905	\$21,843.52						
				0	\$0.00	STAT	999999	STATE OF WISCONSIN	
				0.00188560	\$41.19	CNTY	63	VILAS COUNTY	
				0.002012	\$43.95	MUNI	63024	TOWN OF ST. GERMAIN	
				0.00422480	\$92.28	REG	631526	SCH D OF NORTHLAND PINES (EAGLE RIVER)	
				0.00017030	\$3.72	VTAE	001600	NICOLET VTAE DISTRICT	
Parcel Total:					\$181.14				

LEGAL DESCRIPTION: T40 R08-E S32 SWNW				PARCEL NO: 024-1709				CONTROL NO: 117684	
31.7	\$38,897.90	0.68997905	\$26,838.73						
				0	\$0.00	STAT	999999	STATE OF WISCONSIN	
				0.00188560	\$50.61	CNTY	63	VILAS COUNTY	
				0.002012	\$54.00	MUNI	63024	TOWN OF ST. GERMAIN	
				0.00422480	\$113.39	REG	631526	SCH D OF NORTHLAND PINES (EAGLE RIVER)	
				0.00017030	\$4.57	VTAE	001600	NICOLET VTAE DISTRICT	
Parcel Total:					\$222.57				



# State of Wisconsin / Department of Natural Resources

Tony Evers , Governor

, Secretary

2/5/2025

## Chapter 70.114 - Aids Payment Worksheet For Tax Year 2024(Payment Year 2025) - Payment Due January 31, 2025

6267 of 7093

LEGAL DESCRIPTION: T40 R08-E S32 NWSW	PARCEL NO: 024-1712	CONTROL NO: 117685
---------------------------------------	---------------------	--------------------

22.8	\$27,977.04	0.68997905	\$19,303.57	
------	-------------	------------	-------------	--

0	\$0.00	STAT	999999	STATE OF WISCONSIN
0.00188560	\$36.40	CNTY	63	VILAS COUNTY
0.002012	\$38.84	MUNI	63024	TOWN OF ST. GERMAIN
0.00422480	\$81.55	REG	631526	SCH D OF NORTHLAND PINES (EAGLE RIVER)
0.00017030	\$3.29	VTAE	001600	NICOLET VTAE DISTRICT

Parcel Total:	\$160.08
---------------	----------

LEGAL DESCRIPTION: T40 R08-E S32 SWSW	PARCEL NO: 024-1713	CONTROL NO: 117686
---------------------------------------	---------------------	--------------------

23.7	\$29,081.39	0.68997905	\$20,065.55	
------	-------------	------------	-------------	--

0	\$0.00	STAT	999999	STATE OF WISCONSIN
0.00188560	\$37.84	CNTY	63	VILAS COUNTY
0.002012	\$40.37	MUNI	63024	TOWN OF ST. GERMAIN
0.00422480	\$84.77	REG	631526	SCH D OF NORTHLAND PINES (EAGLE RIVER)
0.00017030	\$3.42	VTAE	001600	NICOLET VTAE DISTRICT

Parcel Total:	\$166.40
---------------	----------

File Number Total:	\$912.73
--------------------	----------



# State of Wisconsin / Department of Natural Resources

Tony Evers , Governor

, Secretary

2/5/2025

## Chapter 70.114 - Aids Payment Worksheet For Tax Year 2024(Payment Year 2025) - Payment Due January 31, 2025

6268 of 7093

FILE NO: WR 500 Y				DATE OF PURCHASE: 11/18/1999				GRANTOR: PACKAGING CORP. OF AMERICA			
LEGAL DESCRIPTION: T40 R08-E S07 NENE				PARCEL NO: 082882				CONTROL NO: 82882			
40	\$138,401.50	0.68997905	\$95,494.14								
				0	\$0.00	STAT	999999	STATE OF WISCONSIN			
				0.00188560	\$180.06	CNTY	63	VILAS COUNTY			
				0.002012	\$192.14	MUNI	63024	TOWN OF ST. GERMAIN			
				0.00422480	\$403.44	REG	631526	SCH D OF NORTHLAND PINES (EAGLE RIVER)			
				0.00017030	\$16.27	VTAE	001600	NICOLET VTAE DISTRICT			
				Parcel Total:	\$791.91						

LEGAL DESCRIPTION: T40 R08-E S07 SENE				PARCEL NO: 082883				CONTROL NO: 82883			
40	\$138,401.50	0.68997905	\$95,494.14								
				0	\$0.00	STAT	999999	STATE OF WISCONSIN			
				0.00188560	\$180.06	CNTY	63	VILAS COUNTY			
				0.002012	\$192.14	MUNI	63024	TOWN OF ST. GERMAIN			
				0.00422480	\$403.44	REG	631526	SCH D OF NORTHLAND PINES (EAGLE RIVER)			
				0.00017030	\$16.27	VTAE	001600	NICOLET VTAE DISTRICT			
				Parcel Total:	\$791.91						





# State of Wisconsin / Department of Natural Resources

Tony Evers , Governor

, Secretary

2/5/2025

## Chapter 70.114 - Aids Payment Worksheet For Tax Year 2024(Payment Year 2025) - Payment Due January 31, 2025

6269 of 7093

LEGAL DESCRIPTION: T40 R08-E S07 SWNE	PARCEL NO: 082884	CONTROL NO: 82884
---------------------------------------	-------------------	-------------------

40	\$138,401.50	0.68997905	\$95,494.14	
----	--------------	------------	-------------	--

0	\$0.00	STAT	999999	STATE OF WISCONSIN
0.00188560	\$180.06	CNTY	63	VILAS COUNTY
0.002012	\$192.14	MUNI	63024	TOWN OF ST. GERMAIN
0.00422480	\$403.44	REG	631526	SCH D OF NORTHLAND PINES (EAGLE RIVER)
0.00017030	\$16.27	VTAE	001600	NICOLET VTAE DISTRICT

Parcel Total:	\$791.91
---------------	----------

LEGAL DESCRIPTION: T40 R08-E S07 NWSE	PARCEL NO: 082885	CONTROL NO: 82885
---------------------------------------	-------------------	-------------------

40	\$138,401.50	0.68997905	\$95,494.14	
----	--------------	------------	-------------	--

0	\$0.00	STAT	999999	STATE OF WISCONSIN
0.00188560	\$180.06	CNTY	63	VILAS COUNTY
0.002012	\$192.14	MUNI	63024	TOWN OF ST. GERMAIN
0.00422480	\$403.44	REG	631526	SCH D OF NORTHLAND PINES (EAGLE RIVER)
0.00017030	\$16.27	VTAE	001600	NICOLET VTAE DISTRICT

Parcel Total:	\$791.91
---------------	----------

File Number Total:	\$3,167.64
--------------------	------------

Municipality Total:	\$29,041.86
---------------------	-------------



# State of Wisconsin / Department of Natural Resources

Tony Evers , Governor

, Secretary

2/5/2025

## Chapter 70.114 - Aids Payment Worksheet For Tax Year 2024(Payment Year 2025) - Payment Due January 31, 2025

6270 of 7093

DETAIL FOR TOWN OF WINCHESTER, VILAS COUNTY

Acres	Est. Adjust. Purch. Price	Level of Assessment	Adjusted Local Value	Net Gen. Tax Rate	Calc. Aid Pay Amount	----- Taxing Jurisdiction -----		
						Type	Code	Description
FILE NO: NA 485 *		DATE OF PURCHASE: 09/22/1992			GRANTOR: THE NATURE CONSERVANCY			
LEGAL DESCRIPTION: T44 R05-E S32 TURTLE LAKE				PARCEL NO: 1471		CONTROL NO: 70736		
0.54	\$25,504.03	0.61929025	\$15,794.39					
				0	\$0.00	STAT	999999	STATE OF WISCONSIN
				0.00222940	\$35.21	CNTY	63	VILAS COUNTY
				0.00365170	\$57.68	MUNI	63028	TOWN OF WINCHESTER
				0.00181490	\$28.66	ELEM	630616	SCH D OF N. LAKELAND (BOULDER JUNCTION J 1)
				0.00180820	\$28.56	UNHI	433647	UHS D OF LAKELAND (MINOCQUA)
				0.00020140	\$3.18	VTAE	001600	NICOLET VTAE DISTRICT
Parcel Total:					\$153.29			

LEGAL DESCRIPTION: T44 R05-E S32 TURTLE LAKE				PARCEL NO: 1472		CONTROL NO: 70737		
0.45	\$42,074.13	0.61929025	\$26,056.10					
				0	\$0.00	STAT	999999	STATE OF WISCONSIN
				0.00222940	\$58.09	CNTY	63	VILAS COUNTY
				0.00365170	\$95.15	MUNI	63028	TOWN OF WINCHESTER
				0.00181490	\$47.29	ELEM	630616	SCH D OF N. LAKELAND (BOULDER JUNCTION J 1)
				0.00180820	\$47.11	UNHI	433647	UHS D OF LAKELAND (MINOCQUA)
				0.00020140	\$5.25	VTAE	001600	NICOLET VTAE DISTRICT
Parcel Total:					\$252.89			



# State of Wisconsin / Department of Natural Resources

Tony Evers , Governor

, Secretary

2/5/2025

## Chapter 70.114 - Aids Payment Worksheet For Tax Year 2024(Payment Year 2025) - Payment Due January 31, 2025

6271 of 7093

LEGAL DESCRIPTION: T44 R05-E S32 TURTLE LAKE	PARCEL NO: 1473	CONTROL NO: 70738
--	-----------------	-------------------

0.33	\$34,424.29	0.61929025	\$21,318.63
------	-------------	------------	-------------

0	\$0.00	STAT	999999	STATE OF WISCONSIN
0.00222940	\$47.53	CNTY	63	VILAS COUNTY
0.00365170	\$77.85	MUNI	63028	TOWN OF WINCHESTER
0.00181490	\$38.69	ELEM	630616	SCH D OF N. LAKELAND (BOULDER JUNCTION J 1)
0.00180820	\$38.55	UNHI	433647	UHS D OF LAKELAND (MINOCQUA)
0.00020140	\$4.29	VTAE	001600	NICOLET VTAE DISTRICT

Parcel Total:	\$206.91
---------------	----------

LEGAL DESCRIPTION: T44 R05-E S32 TURTLE LAKE	PARCEL NO: 1468	CONTROL NO: 70739
--	-----------------	-------------------

0.52	\$12,745.18	0.61929025	\$7,892.97
------	-------------	------------	------------

0	\$0.00	STAT	999999	STATE OF WISCONSIN
0.00222940	\$17.60	CNTY	63	VILAS COUNTY
0.00365170	\$28.82	MUNI	63028	TOWN OF WINCHESTER
0.00181490	\$14.32	ELEM	630616	SCH D OF N. LAKELAND (BOULDER JUNCTION J 1)
0.00180820	\$14.27	UNHI	433647	UHS D OF LAKELAND (MINOCQUA)
0.00020140	\$1.59	VTAE	001600	NICOLET VTAE DISTRICT

Parcel Total:	\$76.60
---------------	---------

File Number Total:	\$689.69
--------------------	----------



# State of Wisconsin / Department of Natural Resources

Tony Evers , Governor

, Secretary

2/5/2025

## Chapter 70.114 - Aids Payment Worksheet For Tax Year 2024(Payment Year 2025) - Payment Due January 31, 2025

6272 of 7093

FILE NO: NA 921 *				DATE OF PURCHASE: 09/30/2008				GRANTOR: Lynne B Goeldner			
LEGAL DESCRIPTION: T44 R05-E S32 TURTLE LAKE RESORT				PARCEL NO: 028-1467				CONTROL NO: 100681			
0.55	\$45,613.23	0.61929025	\$28,247.83								
				0	\$0.00	STAT	999999	STATE OF WISCONSIN			
				0.00222940	\$62.98	CNTY	63	VILAS COUNTY			
				0.00365170	\$103.15	MUNI	63028	TOWN OF WINCHESTER			
				0.00181490	\$51.27	ELEM	630616	SCH D OF N. LAKELAND (BOULDER JUNCTION J 1)			
				0.00180820	\$51.08	UNHI	433647	UHS D OF LAKELAND (MINOCQUA)			
				0.00020140	\$5.69	VTAE	001600	NICOLET VTAE DISTRICT			
Parcel Total:					\$274.17						

LEGAL DESCRIPTION: T44 R05-E S32 TURTLE LAKE RESORT				PARCEL NO: 028-1482				CONTROL NO: 100682			
0.08	\$6,634.65	0.61929025	\$4,108.78								
				0	\$0.00	STAT	999999	STATE OF WISCONSIN			
				0.00222940	\$9.16	CNTY	63	VILAS COUNTY			
				0.00365170	\$15.00	MUNI	63028	TOWN OF WINCHESTER			
				0.00181490	\$7.46	ELEM	630616	SCH D OF N. LAKELAND (BOULDER JUNCTION J 1)			
				0.00180820	\$7.43	UNHI	433647	UHS D OF LAKELAND (MINOCQUA)			
				0.00020140	\$0.83	VTAE	001600	NICOLET VTAE DISTRICT			
Parcel Total:					\$39.88						

File Number Total:					\$314.05						
--------------------	--	--	--	--	----------	--	--	--	--	--	--



# State of Wisconsin / Department of Natural Resources

Tony Evers , Governor

, Secretary

2/5/2025

## Chapter 70.114 - Aids Payment Worksheet For Tax Year 2024(Payment Year 2025) - Payment Due January 31, 2025

6273 of 7093

FILE NO: NF 673 *	DATE OF PURCHASE: 08/06/1992	GRANTOR: LLOYD LAUNDRIE
LEGAL DESCRIPTION: T43 R05-E S18 E1/2 OF NENE	PARCEL NO: 1-1	CONTROL NO: 70680

20 \$75,132.38 0.61929025 \$46,528.75

0	\$0.00	STAT	999999	STATE OF WISCONSIN
0.00222940	\$103.73	CNTY	63	VILAS COUNTY
0.00365170	\$169.91	MUNI	63028	TOWN OF WINCHESTER
0.00181490	\$84.44	ELEM	630616	SCH D OF N. LAKELAND (BOULDER JUNCTION J 1)
0.00180820	\$84.13	UNHI	433647	UHS D OF LAKELAND (MINOCQUA)
0.00020140	\$9.37	VTAE	001600	NICOLET VTAE DISTRICT

Parcel Total: \$451.58

File Number Total: \$451.58

FILE NO: NF 764 *	DATE OF PURCHASE: 02/19/1999	GRANTOR: THE WOODS OF BOULDER JCT, L.
LEGAL DESCRIPTION: T43 R05-E S25 NESW	PARCEL NO: 09	CONTROL NO: 81296

40 \$192,044.55 0.61929025 \$118,931.32

0	\$0.00	STAT	999999	STATE OF WISCONSIN
0.00222940	\$265.15	CNTY	63	VILAS COUNTY
0.00365170	\$434.31	MUNI	63028	TOWN OF WINCHESTER
0.00181490	\$215.85	ELEM	630616	SCH D OF N. LAKELAND (BOULDER JUNCTION J 1)
0.00180820	\$215.05	UNHI	433647	UHS D OF LAKELAND (MINOCQUA)
0.00020140	\$23.95	VTAE	001600	NICOLET VTAE DISTRICT

Parcel Total: \$1,154.31

File Number Total: \$1,154.31



# State of Wisconsin / Department of Natural Resources

Tony Evers , Governor

, Secretary

2/5/2025

## Chapter 70.114 - Aids Payment Worksheet For Tax Year 2024(Payment Year 2025) - Payment Due January 31, 2025

6274 of 7093

FILE NO: NF 819 F		DATE OF PURCHASE: 01/17/2005		GRANTOR: PLUM CREEK LAND COMPANY	
LEGAL DESCRIPTION: T43 R05-E S06 PT OF SWSW		PARCEL NO: 093786		CONTROL NO: 93786	
30.96	\$72,135.60	0.61929025	\$44,672.87		
		0	\$0.00	STAT 999999	STATE OF WISCONSIN
		0.00222940	\$99.59	CNTY 63	VILAS COUNTY
		0.00365170	\$163.13	MUNI 63028	TOWN OF WINCHESTER
		0.00181490	\$81.08	ELEM 630616	SCH D OF N. LAKELAND (BOULDER JUNCTION J 1)
		0.00020140	\$9.00	VTAE 001600	NICOLET VTAE DISTRICT
Parcel Total:			\$352.80		

LEGAL DESCRIPTION: T43 R05-E S06 SESW		PARCEL NO: 093787		CONTROL NO: 93787	
40	\$81,443.41	0.61929025	\$50,437.11		
		0	\$0.00	STAT 999999	STATE OF WISCONSIN
		0.00222940	\$112.45	CNTY 63	VILAS COUNTY
		0.00365170	\$184.18	MUNI 63028	TOWN OF WINCHESTER
		0.00181490	\$91.54	ELEM 630616	SCH D OF N. LAKELAND (BOULDER JUNCTION J 1)
		0.00020140	\$10.16	VTAE 001600	NICOLET VTAE DISTRICT
Parcel Total:			\$398.33		



# State of Wisconsin / Department of Natural Resources

Tony Evers , Governor

, Secretary

2/5/2025

## Chapter 70.114 - Aids Payment Worksheet For Tax Year 2024(Payment Year 2025) - Payment Due January 31, 2025

6275 of 7093

LEGAL DESCRIPTION: T43 R05-E S07 NENE	PARCEL NO: 093788	CONTROL NO: 93788
---------------------------------------	-------------------	-------------------

40     \$81,443.41     0.61929025     \$50,437.11

0	\$0.00	STAT	999999	STATE OF WISCONSIN
0.00222940	\$112.45	CNTY	63	VILAS COUNTY
0.00365170	\$184.18	MUNI	63028	TOWN OF WINCHESTER
0.00181490	\$91.54	ELEM	630616	SCH D OF N. LAKELAND (BOULDER JUNCTION J 1)
0.00020140	\$10.16	VTAE	001600	NICOLET VTAE DISTRICT

Parcel Total:     \$398.33

LEGAL DESCRIPTION: T43 R05-E S07 NWNE	PARCEL NO: 093789	CONTROL NO: 93789
---------------------------------------	-------------------	-------------------

40     \$81,443.41     0.61929025     \$50,437.11

0	\$0.00	STAT	999999	STATE OF WISCONSIN
0.00222940	\$112.45	CNTY	63	VILAS COUNTY
0.00365170	\$184.18	MUNI	63028	TOWN OF WINCHESTER
0.00181490	\$91.54	ELEM	630616	SCH D OF N. LAKELAND (BOULDER JUNCTION J 1)
0.00020140	\$10.16	VTAE	001600	NICOLET VTAE DISTRICT

Parcel Total:     \$398.33

LEGAL DESCRIPTION: T43 R05-E S07 SWNE	PARCEL NO: 093790	CONTROL NO: 93790
---------------------------------------	-------------------	-------------------

40     \$81,443.41     0.61929025     \$50,437.11

0	\$0.00	STAT	999999	STATE OF WISCONSIN
0.00222940	\$112.45	CNTY	63	VILAS COUNTY
0.00365170	\$184.18	MUNI	63028	TOWN OF WINCHESTER
0.00181490	\$91.54	ELEM	630616	SCH D OF N. LAKELAND (BOULDER JUNCTION J 1)
0.00020140	\$10.16	VTAE	001600	NICOLET VTAE DISTRICT

Parcel Total:     \$398.33



# State of Wisconsin / Department of Natural Resources

Tony Evers , Governor

, Secretary

2/5/2025

## Chapter 70.114 - Aids Payment Worksheet For Tax Year 2024(Payment Year 2025) - Payment Due January 31, 2025

6276 of 7093

LEGAL DESCRIPTION: T43 R05-E S07 SENE	PARCEL NO: 093791	CONTROL NO: 93791
---------------------------------------	-------------------	-------------------

40	\$81,443.41	0.61929025	\$50,437.11	
----	-------------	------------	-------------	--

0	\$0.00	STAT	999999	STATE OF WISCONSIN
0.00222940	\$112.45	CNTY	63	VILAS COUNTY
0.00365170	\$184.18	MUNI	63028	TOWN OF WINCHESTER
0.00181490	\$91.54	ELEM	630616	SCH D OF N. LAKELAND (BOULDER JUNCTION J 1)
0.00020140	\$10.16	VTAE	001600	NICOLET VTAE DISTRICT

Parcel Total:	\$398.33
---------------	----------

LEGAL DESCRIPTION: T43 R05-E S07 NENW	PARCEL NO: 093792	CONTROL NO: 93792
---------------------------------------	-------------------	-------------------

40	\$81,443.41	0.61929025	\$50,437.11	
----	-------------	------------	-------------	--

0	\$0.00	STAT	999999	STATE OF WISCONSIN
0.00222940	\$112.45	CNTY	63	VILAS COUNTY
0.00365170	\$184.18	MUNI	63028	TOWN OF WINCHESTER
0.00181490	\$91.54	ELEM	630616	SCH D OF N. LAKELAND (BOULDER JUNCTION J 1)
0.00020140	\$10.16	VTAE	001600	NICOLET VTAE DISTRICT

Parcel Total:	\$398.33
---------------	----------

LEGAL DESCRIPTION: T43 R05-E S07 PT OF NWNW	PARCEL NO: 093793	CONTROL NO: 93793
---	-------------------	-------------------

31.19	\$75,626.03	0.61929025	\$46,834.46	
-------	-------------	------------	-------------	--

0	\$0.00	STAT	999999	STATE OF WISCONSIN
0.00222940	\$104.41	CNTY	63	VILAS COUNTY
0.00365170	\$171.03	MUNI	63028	TOWN OF WINCHESTER
0.00181490	\$85.00	ELEM	630616	SCH D OF N. LAKELAND (BOULDER JUNCTION J 1)
0.00020140	\$9.43	VTAE	001600	NICOLET VTAE DISTRICT

Parcel Total:	\$369.87
---------------	----------





# State of Wisconsin / Department of Natural Resources

Tony Evers , Governor

, Secretary

2/5/2025

## Chapter 70.114 - Aids Payment Worksheet For Tax Year 2024(Payment Year 2025) - Payment Due January 31, 2025

6277 of 7093

LEGAL DESCRIPTION: T43 R05-E S07 PT OF SWNW	PARCEL NO: 093794	CONTROL NO: 93794
---	-------------------	-------------------

31.42	\$75,626.03	0.61929025	\$46,834.46	
-------	-------------	------------	-------------	--

0	\$0.00	STAT	999999	STATE OF WISCONSIN
0.00222940	\$104.41	CNTY	63	VILAS COUNTY
0.00365170	\$171.03	MUNI	63028	TOWN OF WINCHESTER
0.00181490	\$85.00	ELEM	630616	SCH D OF N. LAKELAND (BOULDER JUNCTION J 1)
0.00020140	\$9.43	VTAE	001600	NICOLET VTAE DISTRICT

Parcel Total:	\$369.87
---------------	----------

LEGAL DESCRIPTION: T43 R05-E S07 SENW	PARCEL NO: 093795	CONTROL NO: 93795
---------------------------------------	-------------------	-------------------

40	\$81,443.41	0.61929025	\$50,437.11	
----	-------------	------------	-------------	--

0	\$0.00	STAT	999999	STATE OF WISCONSIN
0.00222940	\$112.45	CNTY	63	VILAS COUNTY
0.00365170	\$184.18	MUNI	63028	TOWN OF WINCHESTER
0.00181490	\$91.54	ELEM	630616	SCH D OF N. LAKELAND (BOULDER JUNCTION J 1)
0.00020140	\$10.16	VTAE	001600	NICOLET VTAE DISTRICT

Parcel Total:	\$398.33
---------------	----------

LEGAL DESCRIPTION: T43 R05-E S07 NESW	PARCEL NO: 093796	CONTROL NO: 93796
---------------------------------------	-------------------	-------------------

40	\$81,443.41	0.61929025	\$50,437.11	
----	-------------	------------	-------------	--

0	\$0.00	STAT	999999	STATE OF WISCONSIN
0.00222940	\$112.45	CNTY	63	VILAS COUNTY
0.00365170	\$184.18	MUNI	63028	TOWN OF WINCHESTER
0.00181490	\$91.54	ELEM	630616	SCH D OF N. LAKELAND (BOULDER JUNCTION J 1)
0.00020140	\$10.16	VTAE	001600	NICOLET VTAE DISTRICT

Parcel Total:	\$398.33
---------------	----------



# State of Wisconsin / Department of Natural Resources

Tony Evers , Governor

, Secretary

2/5/2025

## Chapter 70.114 - Aids Payment Worksheet For Tax Year 2024(Payment Year 2025) - Payment Due January 31, 2025

6278 of 7093

LEGAL DESCRIPTION: T43 R05-E S07 PT OF NWSW	PARCEL NO: 093797	CONTROL NO: 93797
---	-------------------	-------------------

31.65	\$75,626.03	0.61929025	\$46,834.46	
-------	-------------	------------	-------------	--

0	\$0.00	STAT	999999	STATE OF WISCONSIN
0.00222940	\$104.41	CNTY	63	VILAS COUNTY
0.00365170	\$171.03	MUNI	63028	TOWN OF WINCHESTER
0.00181490	\$85.00	ELEM	630616	SCH D OF N. LAKELAND (BOULDER JUNCTION J 1)
0.00020140	\$9.43	VTAE	001600	NICOLET VTAE DISTRICT

Parcel Total:	\$369.87
---------------	----------

LEGAL DESCRIPTION: T43 R05-E S07 PT OF SWSW	PARCEL NO: 093798	CONTROL NO: 93798
---	-------------------	-------------------

31.88	\$75,626.03	0.61929025	\$46,834.46	
-------	-------------	------------	-------------	--

0	\$0.00	STAT	999999	STATE OF WISCONSIN
0.00222940	\$104.41	CNTY	63	VILAS COUNTY
0.00365170	\$171.03	MUNI	63028	TOWN OF WINCHESTER
0.00181490	\$85.00	ELEM	630616	SCH D OF N. LAKELAND (BOULDER JUNCTION J 1)
0.00020140	\$9.43	VTAE	001600	NICOLET VTAE DISTRICT

Parcel Total:	\$369.87
---------------	----------

LEGAL DESCRIPTION: T43 R05-E S07 SESW	PARCEL NO: 093799	CONTROL NO: 93799
---------------------------------------	-------------------	-------------------

40	\$81,443.41	0.61929025	\$50,437.11	
----	-------------	------------	-------------	--

0	\$0.00	STAT	999999	STATE OF WISCONSIN
0.00222940	\$112.45	CNTY	63	VILAS COUNTY
0.00365170	\$184.18	MUNI	63028	TOWN OF WINCHESTER
0.00181490	\$91.54	ELEM	630616	SCH D OF N. LAKELAND (BOULDER JUNCTION J 1)
0.00020140	\$10.16	VTAE	001600	NICOLET VTAE DISTRICT

Parcel Total:	\$398.33
---------------	----------



# State of Wisconsin / Department of Natural Resources

Tony Evers , Governor

, Secretary

2/5/2025

## Chapter 70.114 - Aids Payment Worksheet For Tax Year 2024(Payment Year 2025) - Payment Due January 31, 2025

6279 of 7093

LEGAL DESCRIPTION: T43 R05-E S07 NESE	PARCEL NO: 093800	CONTROL NO: 93800
---------------------------------------	-------------------	-------------------

40	\$81,443.41	0.61929025	\$50,437.11	
----	-------------	------------	-------------	--

0	\$0.00	STAT	999999	STATE OF WISCONSIN
0.00222940	\$112.45	CNTY	63	VILAS COUNTY
0.00365170	\$184.18	MUNI	63028	TOWN OF WINCHESTER
0.00181490	\$91.54	ELEM	630616	SCH D OF N. LAKELAND (BOULDER JUNCTION J 1)
0.00020140	\$10.16	VTAE	001600	NICOLET VTAE DISTRICT

Parcel Total:	\$398.33
---------------	----------

LEGAL DESCRIPTION: T43 R05-E S07 NWSE	PARCEL NO: 093801	CONTROL NO: 93801
---------------------------------------	-------------------	-------------------

40	\$81,443.41	0.61929025	\$50,437.11	
----	-------------	------------	-------------	--

0	\$0.00	STAT	999999	STATE OF WISCONSIN
0.00222940	\$112.45	CNTY	63	VILAS COUNTY
0.00365170	\$184.18	MUNI	63028	TOWN OF WINCHESTER
0.00181490	\$91.54	ELEM	630616	SCH D OF N. LAKELAND (BOULDER JUNCTION J 1)
0.00020140	\$10.16	VTAE	001600	NICOLET VTAE DISTRICT

Parcel Total:	\$398.33
---------------	----------

LEGAL DESCRIPTION: T43 R05-E S07 SWSE	PARCEL NO: 093802	CONTROL NO: 93802
---------------------------------------	-------------------	-------------------

40	\$81,443.41	0.61929025	\$50,437.11	
----	-------------	------------	-------------	--

0	\$0.00	STAT	999999	STATE OF WISCONSIN
0.00222940	\$112.45	CNTY	63	VILAS COUNTY
0.00365170	\$184.18	MUNI	63028	TOWN OF WINCHESTER
0.00181490	\$91.54	ELEM	630616	SCH D OF N. LAKELAND (BOULDER JUNCTION J 1)
0.00020140	\$10.16	VTAE	001600	NICOLET VTAE DISTRICT

Parcel Total:	\$398.33
---------------	----------



# State of Wisconsin / Department of Natural Resources

Tony Evers , Governor

, Secretary

2/5/2025

## Chapter 70.114 - Aids Payment Worksheet For Tax Year 2024(Payment Year 2025) - Payment Due January 31, 2025

6280 of 7093

LEGAL DESCRIPTION: T43 R05-E S07 SESE	PARCEL NO: 093803	CONTROL NO: 93803
---------------------------------------	-------------------	-------------------

40	\$81,443.41	0.61929025	\$50,437.11	
----	-------------	------------	-------------	--

0	\$0.00	STAT	999999	STATE OF WISCONSIN
0.00222940	\$112.45	CNTY	63	VILAS COUNTY
0.00365170	\$184.18	MUNI	63028	TOWN OF WINCHESTER
0.00181490	\$91.54	ELEM	630616	SCH D OF N. LAKELAND (BOULDER JUNCTION J 1)
0.00020140	\$10.16	VTAE	001600	NICOLET VTAE DISTRICT

Parcel Total:	\$398.33
---------------	----------

LEGAL DESCRIPTION: T43 R05-E S18 PT OF NWNW	PARCEL NO: 093804	CONTROL NO: 93804
---	-------------------	-------------------

32.1	\$116,682.23	0.61929025	\$72,260.17	
------	--------------	------------	-------------	--

0	\$0.00	STAT	999999	STATE OF WISCONSIN
0.00222940	\$161.10	CNTY	63	VILAS COUNTY
0.00365170	\$263.88	MUNI	63028	TOWN OF WINCHESTER
0.00181490	\$131.14	ELEM	630616	SCH D OF N. LAKELAND (BOULDER JUNCTION J 1)
0.00020140	\$14.55	VTAE	001600	NICOLET VTAE DISTRICT

Parcel Total:	\$570.67
---------------	----------

LEGAL DESCRIPTION: T43 R05-E S18 NENW	PARCEL NO: 093805	CONTROL NO: 93805
---------------------------------------	-------------------	-------------------

40	\$145,391.04	0.61929025	\$90,039.25	
----	--------------	------------	-------------	--

0	\$0.00	STAT	999999	STATE OF WISCONSIN
0.00222940	\$200.73	CNTY	63	VILAS COUNTY
0.00365170	\$328.80	MUNI	63028	TOWN OF WINCHESTER
0.00181490	\$163.41	ELEM	630616	SCH D OF N. LAKELAND (BOULDER JUNCTION J 1)
0.00020140	\$18.13	VTAE	001600	NICOLET VTAE DISTRICT

Parcel Total:	\$711.07
---------------	----------



# State of Wisconsin / Department of Natural Resources

Tony Evers , Governor

, Secretary

2/5/2025

## Chapter 70.114 - Aids Payment Worksheet For Tax Year 2024(Payment Year 2025) - Payment Due January 31, 2025

6281 of 7093

File Number Total: \$8,292.31

FILE NO: NF 823 \*

DATE OF PURCHASE: 06/20/2005

GRANTOR: ALLEN W QUINNEY

LEGAL DESCRIPTION: T43 R05-E S36 LT1-CSM4329

PARCEL NO: 28-1073

CONTROL NO: 93402

30 \$142,263.39 0.61929025 \$88,102.33

0 \$0.00 STAT 999999 STATE OF WISCONSIN

0.00222940 \$196.42 CNTY 63 VILAS COUNTY

0.00365170 \$321.73 MUNI 63028 TOWN OF WINCHESTER

0.00181490 \$159.89 ELEM 630616 SCH D OF N. LAKELAND (BOULDER JUNCTION J 1)

0.00180820 \$159.31 UNHI 433647 UHS D OF LAKELAND (MINOCQUA)

0.00020140 \$17.74 VTAE 001600 NICOLET VTAE DISTRICT

Parcel Total: \$855.09

File Number Total: \$855.09



# State of Wisconsin / Department of Natural Resources

Tony Evers , Governor

, Secretary

2/5/2025

## Chapter 70.114 - Aids Payment Worksheet For Tax Year 2024(Payment Year 2025) - Payment Due January 31, 2025

6282 of 7093

FILE NO: NF 847 *		DATE OF PURCHASE: 02/04/2008		GRANTOR: TOWN OF WINCHESTER	
LEGAL DESCRIPTION: T43 R05-E S26 PT OF NENE		PARCEL NO:		CONTROL NO: 111400	
0.3	\$94.89	0.61929025	\$58.76		
		0	\$0.00	STAT 999999	STATE OF WISCONSIN
		0.00222940	\$0.13	CNTY 63	VILAS COUNTY
		0.00365170	\$0.21	MUNI 63028	TOWN OF WINCHESTER
		0.00181490	\$0.11	ELEM 630616	SCH D OF N. LAKELAND (BOULDER JUNCTION J 1)
		0.00180820	\$0.11	UNHI 433647	UHS D OF LAKELAND (MINOCQUA)
		0.00020140	\$0.01	VTAE 001600	NICOLET VTAE DISTRICT
Parcel Total:			\$0.57		

File Number Total:	\$0.57
--------------------	--------

FILE NO: NF 30076 *		DATE OF PURCHASE: 06/18/2013		GRANTOR: Board of Commissioners of Pu	
LEGAL DESCRIPTION: T44 R05-E S22 SWNE		PARCEL NO: 028-1216		CONTROL NO: 125639	
40	\$67,587.89	0.61929025	\$41,856.52		
		0	\$0.00	STAT 999999	STATE OF WISCONSIN
		0.00222940	\$93.32	CNTY 63	VILAS COUNTY
		0.00365170	\$152.85	MUNI 63028	TOWN OF WINCHESTER
		0.00181490	\$75.96	ELEM 630616	SCH D OF N. LAKELAND (BOULDER JUNCTION J 1)
		0.00180820	\$75.68	UNHI 433647	UHS D OF LAKELAND (MINOCQUA)
		0.00020140	\$8.43	VTAE 001600	NICOLET VTAE DISTRICT
Parcel Total:			\$406.24		



# State of Wisconsin / Department of Natural Resources

Tony Evers , Governor

, Secretary

2/5/2025

## Chapter 70.114 - Aids Payment Worksheet For Tax Year 2024(Payment Year 2025) - Payment Due January 31, 2025

6283 of 7093

LEGAL DESCRIPTION: T44 R05-E S22 SENW				PARCEL NO: 28-1221				CONTROL NO: 125640	
40	\$67,587.89	0.61929025	\$41,856.52						
				0	\$0.00	STAT	999999	STATE OF WISCONSIN	
				0.00222940	\$93.32	CNTY	63	VILAS COUNTY	
				0.00365170	\$152.85	MUNI	63028	TOWN OF WINCHESTER	
				0.00181490	\$75.96	ELEM	630616	SCH D OF N. LAKELAND (BOULDER JUNCTION J 1)	
				0.00180820	\$75.68	UNHI	433647	UHS D OF LAKELAND (MINOCQUA)	
				0.00020140	\$8.43	VTAE	001600	NICOLET VTAE DISTRICT	
				Parcel Total:	\$406.24				

LEGAL DESCRIPTION: T44 R05-E S22 NESW				PARCEL NO: 028-1222				CONTROL NO: 125641	
40	\$67,587.89	0.61929025	\$41,856.52						
				0	\$0.00	STAT	999999	STATE OF WISCONSIN	
				0.00222940	\$93.32	CNTY	63	VILAS COUNTY	
				0.00365170	\$152.85	MUNI	63028	TOWN OF WINCHESTER	
				0.00181490	\$75.96	ELEM	630616	SCH D OF N. LAKELAND (BOULDER JUNCTION J 1)	
				0.00180820	\$75.68	UNHI	433647	UHS D OF LAKELAND (MINOCQUA)	
				0.00020140	\$8.43	VTAE	001600	NICOLET VTAE DISTRICT	
				Parcel Total:	\$406.24				



# State of Wisconsin / Department of Natural Resources

Tony Evers , Governor

, Secretary

2/5/2025

## Chapter 70.114 - Aids Payment Worksheet For Tax Year 2024(Payment Year 2025) - Payment Due January 31, 2025

6284 of 7093

LEGAL DESCRIPTION: T44 R05-E S22 SESW				PARCEL NO: 028-1225				CONTROL NO: 125642	
40	\$67,587.89	0.61929025	\$41,856.52						
				0	\$0.00	STAT	999999	STATE OF WISCONSIN	
				0.00222940	\$93.32	CNTY	63	VILAS COUNTY	
				0.00365170	\$152.85	MUNI	63028	TOWN OF WINCHESTER	
				0.00181490	\$75.96	ELEM	630616	SCH D OF N. LAKELAND (BOULDER JUNCTION J 1)	
				0.00180820	\$75.68	UNHI	433647	UHS D OF LAKELAND (MINOCQUA)	
				0.00020140	\$8.43	VTAE	001600	NICOLET VTAE DISTRICT	
				Parcel Total:	\$406.24				

LEGAL DESCRIPTION: T44 R05-E S22 SWSE				PARCEL NO: 028-1228				CONTROL NO: 125643	
40	\$67,587.89	0.61929025	\$41,856.52						
				0	\$0.00	STAT	999999	STATE OF WISCONSIN	
				0.00222940	\$93.32	CNTY	63	VILAS COUNTY	
				0.00365170	\$152.85	MUNI	63028	TOWN OF WINCHESTER	
				0.00181490	\$75.96	ELEM	630616	SCH D OF N. LAKELAND (BOULDER JUNCTION J 1)	
				0.00180820	\$75.68	UNHI	433647	UHS D OF LAKELAND (MINOCQUA)	
				0.00020140	\$8.43	VTAE	001600	NICOLET VTAE DISTRICT	
				Parcel Total:	\$406.24				





# State of Wisconsin / Department of Natural Resources

Tony Evers , Governor

, Secretary

2/5/2025

## Chapter 70.114 - Aids Payment Worksheet For Tax Year 2024(Payment Year 2025) - Payment Due January 31, 2025

6285 of 7093

LEGAL DESCRIPTION: T44 R05-E S22 SESE				PARCEL NO: 028-1229				CONTROL NO: 125644	
40	\$67,587.89	0.61929025	\$41,856.52						
				0	\$0.00	STAT	999999	STATE OF WISCONSIN	
				0.00222940	\$93.32	CNTY	63	VILAS COUNTY	
				0.00365170	\$152.85	MUNI	63028	TOWN OF WINCHESTER	
				0.00181490	\$75.96	ELEM	630616	SCH D OF N. LAKELAND (BOULDER JUNCTION J 1)	
				0.00180820	\$75.68	UNHI	433647	UHS D OF LAKELAND (MINOCQUA)	
				0.00020140	\$8.43	VTAE	001600	NICOLET VTAE DISTRICT	
Parcel Total:					\$406.24				

LEGAL DESCRIPTION: T44 R05-E S22 NWSE				PARCEL NO: 028-1227				CONTROL NO: 125645	
40	\$67,587.89	0.61929025	\$41,856.52						
				0	\$0.00	STAT	999999	STATE OF WISCONSIN	
				0.00222940	\$93.32	CNTY	63	VILAS COUNTY	
				0.00365170	\$152.85	MUNI	63028	TOWN OF WINCHESTER	
				0.00181490	\$75.96	ELEM	630616	SCH D OF N. LAKELAND (BOULDER JUNCTION J 1)	
				0.00180820	\$75.68	UNHI	433647	UHS D OF LAKELAND (MINOCQUA)	
				0.00020140	\$8.43	VTAE	001600	NICOLET VTAE DISTRICT	
Parcel Total:					\$406.24				



# State of Wisconsin / Department of Natural Resources

Tony Evers , Governor

, Secretary

2/5/2025

## Chapter 70.114 - Aids Payment Worksheet For Tax Year 2024(Payment Year 2025) - Payment Due January 31, 2025

6286 of 7093

LEGAL DESCRIPTION: T44 R05-E S23 NWSW				PARCEL NO: 028-1237				CONTROL NO: 125648	
40	\$67,587.89	0.61929025	\$41,856.52						
				0	\$0.00	STAT	999999	STATE OF WISCONSIN	
				0.00222940	\$93.32	CNTY	63	VILAS COUNTY	
				0.00365170	\$152.85	MUNI	63028	TOWN OF WINCHESTER	
				0.00181490	\$75.96	ELEM	630616	SCH D OF N. LAKELAND (BOULDER JUNCTION J 1)	
				0.00180820	\$75.68	UNHI	433647	UHS D OF LAKELAND (MINOCQUA)	
				0.00020140	\$8.43	VTAE	001600	NICOLET VTAE DISTRICT	
				Parcel Total:		\$406.24			

LEGAL DESCRIPTION: T44 R05-E S23 SWSW				PARCEL NO: 028-1237				CONTROL NO: 125649	
40	\$67,587.89	0.61929025	\$41,856.52						
				0	\$0.00	STAT	999999	STATE OF WISCONSIN	
				0.00222940	\$93.32	CNTY	63	VILAS COUNTY	
				0.00365170	\$152.85	MUNI	63028	TOWN OF WINCHESTER	
				0.00181490	\$75.96	ELEM	630616	SCH D OF N. LAKELAND (BOULDER JUNCTION J 1)	
				0.00180820	\$75.68	UNHI	433647	UHS D OF LAKELAND (MINOCQUA)	
				0.00020140	\$8.43	VTAE	001600	NICOLET VTAE DISTRICT	
				Parcel Total:		\$406.24			



# State of Wisconsin / Department of Natural Resources

Tony Evers , Governor

, Secretary

2/5/2025

## Chapter 70.114 - Aids Payment Worksheet For Tax Year 2024(Payment Year 2025) - Payment Due January 31, 2025

6287 of 7093

LEGAL DESCRIPTION: T44 R05-E S23 NESW				PARCEL NO: 028-1236-9				CONTROL NO: 125650			
40	\$67,587.89	0.61929025	\$41,856.52	0	\$0.00	STAT	999999	STATE OF WISCONSIN			
				0.00222940	\$93.32	CNTY	63	VILAS COUNTY			
				0.00365170	\$152.85	MUNI	63028	TOWN OF WINCHESTER			
				0.00181490	\$75.96	ELEM	630616	SCH D OF N. LAKELAND (BOULDER JUNCTION J 1)			
				0.00180820	\$75.68	UNHI	433647	UHS D OF LAKELAND (MINOCQUA)			
				0.00020140	\$8.43	VTAE	001600	NICOLET VTAE DISTRICT			
Parcel Total:				\$406.24							

LEGAL DESCRIPTION: T44 R05-E S26 GOV LOT 1				PARCEL NO: 028-1260				CONTROL NO: 125651			
63.15	\$106,704.37	0.61929025	\$66,080.98	0	\$0.00	STAT	999999	STATE OF WISCONSIN			
				0.00222940	\$147.32	CNTY	63	VILAS COUNTY			
				0.00365170	\$241.31	MUNI	63028	TOWN OF WINCHESTER			
				0.00181490	\$119.93	ELEM	630616	SCH D OF N. LAKELAND (BOULDER JUNCTION J 1)			
				0.00180820	\$119.49	UNHI	433647	UHS D OF LAKELAND (MINOCQUA)			
				0.00020140	\$13.31	VTAE	001600	NICOLET VTAE DISTRICT			
Parcel Total:				\$641.36							



# State of Wisconsin / Department of Natural Resources

Tony Evers , Governor

, Secretary

2/5/2025

## Chapter 70.114 - Aids Payment Worksheet For Tax Year 2024(Payment Year 2025) - Payment Due January 31, 2025

6288 of 7093

LEGAL DESCRIPTION: T44 R05-E S27 PT OF SWSE				PARCEL NO: 028-1281				CONTROL NO: 125652	
28.17	\$47,598.77	0.61929025	\$29,477.46						
				0	\$0.00	STAT	999999	STATE OF WISCONSIN	
				0.00222940	\$65.72	CNTY	63	VILAS COUNTY	
				0.00365170	\$107.64	MUNI	63028	TOWN OF WINCHESTER	
				0.00181490	\$53.50	ELEM	630616	SCH D OF N. LAKELAND (BOULDER JUNCTION J 1)	
				0.00180820	\$53.30	UNHI	433647	UHS D OF LAKELAND (MINOCQUA)	
				0.00020140	\$5.94	VTAE	001600	NICOLET VTAE DISTRICT	
Parcel Total:					\$286.10				

LEGAL DESCRIPTION: T44 R05-E S27 PT GV LT 2				PARCEL NO: 028-1283				CONTROL NO: 125653	
2.05	\$3,463.87	0.61929025	\$2,145.14						
				0	\$0.00	STAT	999999	STATE OF WISCONSIN	
				0.00222940	\$4.78	CNTY	63	VILAS COUNTY	
				0.00365170	\$7.83	MUNI	63028	TOWN OF WINCHESTER	
				0.00181490	\$3.89	ELEM	630616	SCH D OF N. LAKELAND (BOULDER JUNCTION J 1)	
				0.00180820	\$3.88	UNHI	433647	UHS D OF LAKELAND (MINOCQUA)	
				0.00020140	\$0.43	VTAE	001600	NICOLET VTAE DISTRICT	
Parcel Total:					\$20.81				



# State of Wisconsin / Department of Natural Resources

Tony Evers , Governor

, Secretary

2/5/2025

## Chapter 70.114 - Aids Payment Worksheet For Tax Year 2024(Payment Year 2025) - Payment Due January 31, 2025

6289 of 7093

LEGAL DESCRIPTION: T44 R05-E S34 PT OF NWNE				PARCEL NO: 028-1767				CONTROL NO: 125654			
36.68	\$61,978.08	0.61929025	\$38,382.42	0	\$0.00	STAT	999999	STATE OF WISCONSIN			
				0.00222940	\$85.57	CNTY	63	VILAS COUNTY			
				0.00365170	\$140.16	MUNI	63028	TOWN OF WINCHESTER			
				0.00181490	\$69.66	ELEM	630616	SCH D OF N. LAKELAND (BOULDER JUNCTION J 1)			
				0.00180820	\$69.40	UNHI	433647	UHS D OF LAKELAND (MINOCQUA)			
				0.00020140	\$7.73	VTAE	001600	NICOLET VTAE DISTRICT			
Parcel Total:				\$372.52							

File Number Total:				\$5,383.19							
--------------------	--	--	--	------------	--	--	--	--	--	--	--

FILE NO: NF 30087 *				DATE OF PURCHASE: 08/16/2013				GRANTOR: Plum Creek Timberlands, L.P.			
LEGAL DESCRIPTION: T43 R05-E S21 NESE				PARCEL NO: 28-720-70				CONTROL NO: 126441			
40	\$76,014.26	0.61929025	\$47,074.89	0	\$0.00	STAT	999999	STATE OF WISCONSIN			
				0.00222940	\$104.95	CNTY	63	VILAS COUNTY			
				0.00365170	\$171.91	MUNI	63028	TOWN OF WINCHESTER			
				0.00181490	\$85.44	ELEM	630616	SCH D OF N. LAKELAND (BOULDER JUNCTION J 1)			
				0.00180820	\$85.12	UNHI	433647	UHS D OF LAKELAND (MINOCQUA)			
				0.00020140	\$9.48	VTAE	001600	NICOLET VTAE DISTRICT			
Parcel Total:				\$456.90							



# State of Wisconsin / Department of Natural Resources

Tony Evers , Governor

, Secretary

2/5/2025

## Chapter 70.114 - Aids Payment Worksheet For Tax Year 2024(Payment Year 2025) - Payment Due January 31, 2025

6290 of 7093

LEGAL DESCRIPTION: T43 R05-E S21 PT OF NWSE				PARCEL NO: 28-720-80		CONTROL NO: 126442	
39.63	\$76,014.26	0.61929025	\$47,074.89				
		0	\$0.00	STAT	999999	STATE OF WISCONSIN	
		0.00222940	\$104.95	CNTY	63	VILAS COUNTY	
		0.00365170	\$171.91	MUNI	63028	TOWN OF WINCHESTER	
		0.00181490	\$85.44	ELEM	630616	SCH D OF N. LAKELAND (BOULDER JUNCTION J 1)	
		0.00180820	\$85.12	UNHI	433647	UHS D OF LAKELAND (MINOCQUA)	
		0.00020140	\$9.48	VTAE	001600	NICOLET VTAE DISTRICT	
Parcel Total:				\$456.90			

LEGAL DESCRIPTION: T43 R05-E S21 SENE				PARCEL NO: 28-719-30		CONTROL NO: 126443	
40	\$76,014.26	0.61929025	\$47,074.89				
		0	\$0.00	STAT	999999	STATE OF WISCONSIN	
		0.00222940	\$104.95	CNTY	63	VILAS COUNTY	
		0.00365170	\$171.91	MUNI	63028	TOWN OF WINCHESTER	
		0.00181490	\$85.44	ELEM	630616	SCH D OF N. LAKELAND (BOULDER JUNCTION J 1)	
		0.00180820	\$85.12	UNHI	433647	UHS D OF LAKELAND (MINOCQUA)	
		0.00020140	\$9.48	VTAE	001600	NICOLET VTAE DISTRICT	
Parcel Total:				\$456.90			



# State of Wisconsin / Department of Natural Resources

Tony Evers , Governor

, Secretary

2/5/2025

## Chapter 70.114 - Aids Payment Worksheet For Tax Year 2024(Payment Year 2025) - Payment Due January 31, 2025

6291 of 7093

LEGAL DESCRIPTION: T43 R05-E S21 PT OF SENW				PARCEL NO: 28-720-20			CONTROL NO: 126444		
39.14	\$76,014.26	0.61929025	\$47,074.89						
				0	\$0.00	STAT	999999	STATE OF WISCONSIN	
				0.00222940	\$104.95	CNTY	63	VILAS COUNTY	
				0.00365170	\$171.91	MUNI	63028	TOWN OF WINCHESTER	
				0.00181490	\$85.44	ELEM	630616	SCH D OF N. LAKELAND (BOULDER JUNCTION J 1)	
				0.00180820	\$85.12	UNHI	433647	UHS D OF LAKELAND (MINOCQUA)	
				0.00020140	\$9.48	VTAE	001600	NICOLET VTAE DISTRICT	
Parcel Total:					\$456.90				

LEGAL DESCRIPTION: T43 R05-E S21 SESE				PARCEL NO: 28-720-95			CONTROL NO: 126445		
40	\$76,014.26	0.61929025	\$47,074.89						
				0	\$0.00	STAT	999999	STATE OF WISCONSIN	
				0.00222940	\$104.95	CNTY	63	VILAS COUNTY	
				0.00365170	\$171.91	MUNI	63028	TOWN OF WINCHESTER	
				0.00181490	\$85.44	ELEM	630616	SCH D OF N. LAKELAND (BOULDER JUNCTION J 1)	
				0.00180820	\$85.12	UNHI	433647	UHS D OF LAKELAND (MINOCQUA)	
				0.00020140	\$9.48	VTAE	001600	NICOLET VTAE DISTRICT	
Parcel Total:					\$456.90				



# State of Wisconsin / Department of Natural Resources

Tony Evers , Governor

, Secretary

2/5/2025

## Chapter 70.114 - Aids Payment Worksheet For Tax Year 2024(Payment Year 2025) - Payment Due January 31, 2025

6292 of 7093

LEGAL DESCRIPTION: T43 R05-E S21 SWNE				PARCEL NO: 28-719-20				CONTROL NO: 126446	
40	\$76,014.26	0.61929025	\$47,074.89						
				0	\$0.00	STAT	999999	STATE OF WISCONSIN	
				0.00222940	\$104.95	CNTY	63	VILAS COUNTY	
				0.00365170	\$171.91	MUNI	63028	TOWN OF WINCHESTER	
				0.00181490	\$85.44	ELEM	630616	SCH D OF N. LAKELAND (BOULDER JUNCTION J 1)	
				0.00180820	\$85.12	UNHI	433647	UHS D OF LAKELAND (MINOCQUA)	
				0.00020140	\$9.48	VTAE	001600	NICOLET VTAE DISTRICT	
Parcel Total:					\$456.90				

LEGAL DESCRIPTION: T43 R05-E S21 PT OF SWNW				PARCEL NO: 28-720-10				CONTROL NO: 126447	
38.18	\$73,003.79	0.61929025	\$45,210.54						
				0	\$0.00	STAT	999999	STATE OF WISCONSIN	
				0.00222940	\$100.79	CNTY	63	VILAS COUNTY	
				0.00365170	\$165.10	MUNI	63028	TOWN OF WINCHESTER	
				0.00181490	\$82.05	ELEM	630616	SCH D OF N. LAKELAND (BOULDER JUNCTION J 1)	
				0.00180820	\$81.75	UNHI	433647	UHS D OF LAKELAND (MINOCQUA)	
				0.00020140	\$9.10	VTAE	001600	NICOLET VTAE DISTRICT	
Parcel Total:					\$438.79				





# State of Wisconsin / Department of Natural Resources

Tony Evers , Governor

, Secretary

2/5/2025

## Chapter 70.114 - Aids Payment Worksheet For Tax Year 2024(Payment Year 2025) - Payment Due January 31, 2025

6293 of 7093

LEGAL DESCRIPTION: T43 R05-E S22 NWSW				PARCEL NO: 28-721-90				CONTROL NO: 126448	
40	\$76,014.26	0.61929025	\$47,074.89						
				0	\$0.00	STAT	999999	STATE OF WISCONSIN	
				0.00222940	\$104.95	CNTY	63	VILAS COUNTY	
				0.00365170	\$171.91	MUNI	63028	TOWN OF WINCHESTER	
				0.00181490	\$85.44	ELEM	630616	SCH D OF N. LAKELAND (BOULDER JUNCTION J 1)	
				0.00180820	\$85.12	UNHI	433647	UHS D OF LAKELAND (MINOCQUA)	
				0.00020140	\$9.48	VTAE	001600	NICOLET VTAE DISTRICT	
				Parcel Total:	\$456.90				

LEGAL DESCRIPTION: T43 R05-E S22 SESE				PARCEL NO: 28-721-99006				CONTROL NO: 126449	
40	\$76,014.26	0.61929025	\$47,074.89						
				0	\$0.00	STAT	999999	STATE OF WISCONSIN	
				0.00222940	\$104.95	CNTY	63	VILAS COUNTY	
				0.00365170	\$171.91	MUNI	63028	TOWN OF WINCHESTER	
				0.00181490	\$85.44	ELEM	630616	SCH D OF N. LAKELAND (BOULDER JUNCTION J 1)	
				0.00180820	\$85.12	UNHI	433647	UHS D OF LAKELAND (MINOCQUA)	
				0.00020140	\$9.48	VTAE	001600	NICOLET VTAE DISTRICT	
				Parcel Total:	\$456.90				



# State of Wisconsin / Department of Natural Resources

Tony Evers , Governor

, Secretary

2/5/2025

## Chapter 70.114 - Aids Payment Worksheet For Tax Year 2024(Payment Year 2025) - Payment Due January 31, 2025

6294 of 7093

LEGAL DESCRIPTION: T43 R05-E S22 SESW				PARCEL NO: 28-721-99002				CONTROL NO: 126450			
40	\$76,014.26	0.61929025	\$47,074.89								
		0	\$0.00	STAT	999999	STATE OF WISCONSIN					
		0.00222940	\$104.95	CNTY	63	VILAS COUNTY					
		0.00365170	\$171.91	MUNI	63028	TOWN OF WINCHESTER					
		0.00181490	\$85.44	ELEM	630616	SCH D OF N. LAKELAND (BOULDER JUNCTION J 1)					
		0.00180820	\$85.12	UNHI	433647	UHS D OF LAKELAND (MINOCQUA)					
		0.00020140	\$9.48	VTAE	001600	NICOLET VTAE DISTRICT					
Parcel Total:				\$456.90							

LEGAL DESCRIPTION: T43 R05-E S22 SWNW				PARCEL NO: 28-721-60				CONTROL NO: 126451			
40	\$76,014.26	0.61929025	\$47,074.89								
		0	\$0.00	STAT	999999	STATE OF WISCONSIN					
		0.00222940	\$104.95	CNTY	63	VILAS COUNTY					
		0.00365170	\$171.91	MUNI	63028	TOWN OF WINCHESTER					
		0.00181490	\$85.44	ELEM	630616	SCH D OF N. LAKELAND (BOULDER JUNCTION J 1)					
		0.00180820	\$85.12	UNHI	433647	UHS D OF LAKELAND (MINOCQUA)					
		0.00020140	\$9.48	VTAE	001600	NICOLET VTAE DISTRICT					
Parcel Total:				\$456.90							



# State of Wisconsin / Department of Natural Resources

Tony Evers , Governor

, Secretary

2/5/2025

## Chapter 70.114 - Aids Payment Worksheet For Tax Year 2024(Payment Year 2025) - Payment Due January 31, 2025

6295 of 7093

LEGAL DESCRIPTION: T43 R05-E S22 SWSE				PARCEL NO: 28-721-99005				CONTROL NO: 126452	
40	\$76,014.26	0.61929025	\$47,074.89						
				0	\$0.00	STAT	999999	STATE OF WISCONSIN	
				0.00222940	\$104.95	CNTY	63	VILAS COUNTY	
				0.00365170	\$171.91	MUNI	63028	TOWN OF WINCHESTER	
				0.00181490	\$85.44	ELEM	630616	SCH D OF N. LAKELAND (BOULDER JUNCTION J 1)	
				0.00180820	\$85.12	UNHI	433647	UHS D OF LAKELAND (MINOCQUA)	
				0.00020140	\$9.48	VTAE	001600	NICOLET VTAE DISTRICT	
Parcel Total:					\$456.90				

LEGAL DESCRIPTION: T43 R05-E S22 SWSW				PARCEL NO: 28-721-99001				CONTROL NO: 126453	
40	\$76,014.26	0.61929025	\$47,074.89						
				0	\$0.00	STAT	999999	STATE OF WISCONSIN	
				0.00222940	\$104.95	CNTY	63	VILAS COUNTY	
				0.00365170	\$171.91	MUNI	63028	TOWN OF WINCHESTER	
				0.00181490	\$85.44	ELEM	630616	SCH D OF N. LAKELAND (BOULDER JUNCTION J 1)	
				0.00180820	\$85.12	UNHI	433647	UHS D OF LAKELAND (MINOCQUA)	
				0.00020140	\$9.48	VTAE	001600	NICOLET VTAE DISTRICT	
Parcel Total:					\$456.90				



# State of Wisconsin / Department of Natural Resources

Tony Evers , Governor

, Secretary

2/5/2025

## Chapter 70.114 - Aids Payment Worksheet For Tax Year 2024(Payment Year 2025) - Payment Due January 31, 2025

6296 of 7093

LEGAL DESCRIPTION: T43 R05-E S23 PT OF SESW				PARCEL NO: 28-733		CONTROL NO: 126454	
12.32	\$26,923.51	0.61929025	\$16,673.47				
		0	\$0.00	STAT	999999	STATE OF WISCONSIN	
		0.00222940	\$37.17	CNTY	63	VILAS COUNTY	
		0.00365170	\$60.89	MUNI	63028	TOWN OF WINCHESTER	
		0.00181490	\$30.26	ELEM	630616	SCH D OF N. LAKELAND (BOULDER JUNCTION J 1)	
		0.00180820	\$30.15	UNHI	433647	UHS D OF LAKELAND (MINOCQUA)	
		0.00020140	\$3.36	VTAE	001600	NICOLET VTAE DISTRICT	
Parcel Total:				\$161.83			

LEGAL DESCRIPTION: T43 R05-E S23 SWSW				PARCEL NO: 28-732		CONTROL NO: 126455	
40	\$76,014.26	0.61929025	\$47,074.89				
		0	\$0.00	STAT	999999	STATE OF WISCONSIN	
		0.00222940	\$104.95	CNTY	63	VILAS COUNTY	
		0.00365170	\$171.91	MUNI	63028	TOWN OF WINCHESTER	
		0.00181490	\$85.44	ELEM	630616	SCH D OF N. LAKELAND (BOULDER JUNCTION J 1)	
		0.00180820	\$85.12	UNHI	433647	UHS D OF LAKELAND (MINOCQUA)	
		0.00020140	\$9.48	VTAE	001600	NICOLET VTAE DISTRICT	
Parcel Total:				\$456.90			



# State of Wisconsin / Department of Natural Resources

Tony Evers , Governor

, Secretary

2/5/2025

## Chapter 70.114 - Aids Payment Worksheet For Tax Year 2024(Payment Year 2025) - Payment Due January 31, 2025

6297 of 7093

LEGAL DESCRIPTION: T43 R05-E S26 NWNW				PARCEL NO: 28-894		CONTROL NO: 126456	
40	\$76,014.26	0.61929025	\$47,074.89				
		0	\$0.00	STAT	999999	STATE OF WISCONSIN	
		0.00222940	\$104.95	CNTY	63	VILAS COUNTY	
		0.00365170	\$171.91	MUNI	63028	TOWN OF WINCHESTER	
		0.00181490	\$85.44	ELEM	630616	SCH D OF N. LAKELAND (BOULDER JUNCTION J 1)	
		0.00180820	\$85.12	UNHI	433647	UHS D OF LAKELAND (MINOCQUA)	
		0.00020140	\$9.48	VTAE	001600	NICOLET VTAE DISTRICT	
Parcel Total:				\$456.90			

LEGAL DESCRIPTION: T43 R05-E S27 NENE				PARCEL NO: 28-905		CONTROL NO: 126457	
40	\$76,014.26	0.61929025	\$47,074.89				
		0	\$0.00	STAT	999999	STATE OF WISCONSIN	
		0.00222940	\$104.95	CNTY	63	VILAS COUNTY	
		0.00365170	\$171.91	MUNI	63028	TOWN OF WINCHESTER	
		0.00181490	\$85.44	ELEM	630616	SCH D OF N. LAKELAND (BOULDER JUNCTION J 1)	
		0.00180820	\$85.12	UNHI	433647	UHS D OF LAKELAND (MINOCQUA)	
		0.00020140	\$9.48	VTAE	001600	NICOLET VTAE DISTRICT	
Parcel Total:				\$456.90			



# State of Wisconsin / Department of Natural Resources

Tony Evers , Governor

, Secretary

2/5/2025

## Chapter 70.114 - Aids Payment Worksheet For Tax Year 2024(Payment Year 2025) - Payment Due January 31, 2025

6298 of 7093

LEGAL DESCRIPTION: T43 R05-E S27 NENW				PARCEL NO: 28-909		CONTROL NO: 126458	
40	\$76,014.26	0.61929025	\$47,074.89				
		0	\$0.00	STAT	999999	STATE OF WISCONSIN	
		0.00222940	\$104.95	CNTY	63	VILAS COUNTY	
		0.00365170	\$171.91	MUNI	63028	TOWN OF WINCHESTER	
		0.00181490	\$85.44	ELEM	630616	SCH D OF N. LAKELAND (BOULDER JUNCTION J 1)	
		0.00180820	\$85.12	UNHI	433647	UHS D OF LAKELAND (MINOCQUA)	
		0.00020140	\$9.48	VTAE	001600	NICOLET VTAE DISTRICT	
Parcel Total:				\$456.90			

LEGAL DESCRIPTION: T43 R05-E S27 NWNE				PARCEL NO: 28-906		CONTROL NO: 126459	
40	\$76,014.26	0.61929025	\$47,074.89				
		0	\$0.00	STAT	999999	STATE OF WISCONSIN	
		0.00222940	\$104.95	CNTY	63	VILAS COUNTY	
		0.00365170	\$171.91	MUNI	63028	TOWN OF WINCHESTER	
		0.00181490	\$85.44	ELEM	630616	SCH D OF N. LAKELAND (BOULDER JUNCTION J 1)	
		0.00180820	\$85.12	UNHI	433647	UHS D OF LAKELAND (MINOCQUA)	
		0.00020140	\$9.48	VTAE	001600	NICOLET VTAE DISTRICT	
Parcel Total:				\$456.90			



# State of Wisconsin / Department of Natural Resources

Tony Evers , Governor

, Secretary

2/5/2025

## Chapter 70.114 - Aids Payment Worksheet For Tax Year 2024(Payment Year 2025) - Payment Due January 31, 2025

6299 of 7093

LEGAL DESCRIPTION: T43 R05-E S27 SENE				PARCEL NO: 28-908				CONTROL NO: 126460	
40	\$76,014.26	0.61929025	\$47,074.89						
				0	\$0.00	STAT	999999	STATE OF WISCONSIN	
				0.00222940	\$104.95	CNTY	63	VILAS COUNTY	
				0.00365170	\$171.91	MUNI	63028	TOWN OF WINCHESTER	
				0.00181490	\$85.44	ELEM	630616	SCH D OF N. LAKELAND (BOULDER JUNCTION J 1)	
				0.00180820	\$85.12	UNHI	433647	UHS D OF LAKELAND (MINOCQUA)	
				0.00020140	\$9.48	VTAE	001600	NICOLET VTAE DISTRICT	
Parcel Total:					\$456.90				

LEGAL DESCRIPTION: T43 R05-E S27 SENW				PARCEL NO: 28-912				CONTROL NO: 126461	
40	\$76,014.26	0.61929025	\$47,074.89						
				0	\$0.00	STAT	999999	STATE OF WISCONSIN	
				0.00222940	\$104.95	CNTY	63	VILAS COUNTY	
				0.00365170	\$171.91	MUNI	63028	TOWN OF WINCHESTER	
				0.00181490	\$85.44	ELEM	630616	SCH D OF N. LAKELAND (BOULDER JUNCTION J 1)	
				0.00180820	\$85.12	UNHI	433647	UHS D OF LAKELAND (MINOCQUA)	
				0.00020140	\$9.48	VTAE	001600	NICOLET VTAE DISTRICT	
Parcel Total:					\$456.90				



# State of Wisconsin / Department of Natural Resources

Tony Evers , Governor

, Secretary

2/5/2025

## Chapter 70.114 - Aids Payment Worksheet For Tax Year 2024(Payment Year 2025) - Payment Due January 31, 2025

6300 of 7093

LEGAL DESCRIPTION: T43 R05-E S27 SWNE				PARCEL NO: 28-907		CONTROL NO: 126462		
40	\$76,014.26	0.61929025	\$47,074.89	0	\$0.00	STAT	999999	STATE OF WISCONSIN
				0.00222940	\$104.95	CNTY	63	VILAS COUNTY
				0.00365170	\$171.91	MUNI	63028	TOWN OF WINCHESTER
				0.00181490	\$85.44	ELEM	630616	SCH D OF N. LAKELAND (BOULDER JUNCTION J 1)
				0.00180820	\$85.12	UNHI	433647	UHS D OF LAKELAND (MINOCQUA)
				0.00020140	\$9.48	VTAE	001600	NICOLET VTAE DISTRICT
Parcel Total:					\$456.90			
File Number Total:					\$9,738.62			
Municipality Total:					\$26,879.41			





# State of Wisconsin / Department of Natural Resources

Tony Evers , Governor

, Secretary

2/5/2025

## Chapter 70.114 - Aids Payment Worksheet For Tax Year 2024(Payment Year 2025) - Payment Due January 31, 2025

6301 of 7093

DETAIL FOR TOWN OF EAST TROY, WALWORTH COUNTY

Acres	Est. Adjust. Purch. Price	Level of Assessment	Adjusted Local Value	Net Gen. Tax Rate	Calc. Aid Pay Amount	Type	Code	Taxing Jurisdiction Description
FILE NO: FI 2289 *			DATE OF PURCHASE: 05/29/1993			GRANTOR: ANITA MADSON		
LEGAL DESCRIPTION: T04 R18-E S18 PT OF SESE				PARCEL NO: PET 18 00020A		CONTROL NO: 71694		
11.7	\$462,211.78	0.93245948	\$430,993.76					
				0	\$0.00	STAT	999999	STATE OF WISCONSIN
				0.00221410	\$954.25	CNTY	64	WALWORTH COUNTY
				0.00166280	\$716.67	MUNI	64008	TOWN OF EAST TROY
				0.006974	\$3,005.75	REG	641540	SCH D OF EAST TROY COMMUNITY
				0.00056350	\$242.88	VTAE	000600	GATEWAY VTAE DISTRICT
<b>Parcel Total:</b>					<b>\$4,919.55</b>			

File Number Total: \$4,919.55

FILE NO: FI 2536 *			DATE OF PURCHASE: 12/23/1996			GRANTOR: THOMAS P MARONEY		
LEGAL DESCRIPTION: T04 R18-E S29 PT OF SENE				PARCEL NO: P ET2900006		CONTROL NO: 77683		
12	\$30,957.20	0.93245948	\$28,866.33					
				0	\$0.00	STAT	999999	STATE OF WISCONSIN
				0.00221410	\$63.91	CNTY	64	WALWORTH COUNTY
				0.00166280	\$48.00	MUNI	64008	TOWN OF EAST TROY
				0.006974	\$201.31	REG	641540	SCH D OF EAST TROY COMMUNITY
				0.00056350	\$16.27	VTAE	000600	GATEWAY VTAE DISTRICT
<b>Parcel Total:</b>					<b>\$329.49</b>			

File Number Total: \$329.49



# State of Wisconsin / Department of Natural Resources

Tony Evers , Governor

, Secretary

2/5/2025

## Chapter 70.114 - Aids Payment Worksheet For Tax Year 2024(Payment Year 2025) - Payment Due January 31, 2025

6302 of 7093

FILE NO: FI 2893 *				DATE OF PURCHASE: 07/21/2008				GRANTOR: Honey Creek Estates, LLC			
LEGAL DESCRIPTION: T04 R18-E S13 LOT 2 CSM 3047				PARCEL NO: PA-3047-00002				CONTROL NO: 100700			
1.5	\$124,349.85	0.93245948	\$115,951.20								
				0	\$0.00	STAT	999999	STATE OF WISCONSIN			
				0.00221410	\$256.72	CNTY	64	WALWORTH COUNTY			
				0.00166280	\$192.81	MUNI	64008	TOWN OF EAST TROY			
				0.006974	\$808.64	REG	641540	SCH D OF EAST TROY COMMUNITY			
				0.00056350	\$65.34	VTAE	000600	GATEWAY VTAE DISTRICT			
Parcel Total:				\$1,323.51							

LEGAL DESCRIPTION: T04 R18-E S13 LOT 2 CSM 3047				PARCEL NO: PA-3047-00002				CONTROL NO: 100701			
4.69	\$388,800.52	0.93245948	\$362,540.73								
				0	\$0.00	STAT	999999	STATE OF WISCONSIN			
				0.00221410	\$802.69	CNTY	64	WALWORTH COUNTY			
				0.00166280	\$602.84	MUNI	64008	TOWN OF EAST TROY			
				0.006974	\$2,528.35	REG	641540	SCH D OF EAST TROY COMMUNITY			
				0.00056350	\$204.31	VTAE	000600	GATEWAY VTAE DISTRICT			
Parcel Total:				\$4,138.19							

File Number Total:				\$5,461.70							
--------------------	--	--	--	------------	--	--	--	--	--	--	--



# State of Wisconsin / Department of Natural Resources

Tony Evers , Governor

, Secretary

2/5/2025

## Chapter 70.114 - Aids Payment Worksheet For Tax Year 2024(Payment Year 2025) - Payment Due January 31, 2025

6303 of 7093

FILE NO: FM 10144 *				DATE OF PURCHASE: 05/10/2012				GRANTOR: DWW Investments, LLC			
LEGAL DESCRIPTION: T04 R18-E S24 PT OF NENE				PARCEL NO: P ET2400001				CONTROL NO: 122060			
28	\$6,359.05	0.93245948	\$5,929.55								
				0	\$0.00	STAT	999999	STATE OF WISCONSIN			
				0.00221410	\$13.13	CNTY	64	WALWORTH COUNTY			
				0.00166280	\$9.86	MUNI	64008	TOWN OF EAST TROY			
				0.006974	\$41.35	REG	641540	SCH D OF EAST TROY COMMUNITY			
				0.00056350	\$3.34	VTAE	000600	GATEWAY VTAE DISTRICT			
Parcel Total:					\$67.68						

LEGAL DESCRIPTION: T04 R18-E S24 PT OF SENE				PARCEL NO: P ET2400001				CONTROL NO: 122061			
9.52	\$2,162.08	0.93245948	\$2,016.05								
				0	\$0.00	STAT	999999	STATE OF WISCONSIN			
				0.00221410	\$4.46	CNTY	64	WALWORTH COUNTY			
				0.00166280	\$3.35	MUNI	64008	TOWN OF EAST TROY			
				0.006974	\$14.06	REG	641540	SCH D OF EAST TROY COMMUNITY			
				0.00056350	\$1.14	VTAE	000600	GATEWAY VTAE DISTRICT			
Parcel Total:					\$23.01						



# State of Wisconsin / Department of Natural Resources

Tony Evers , Governor

, Secretary

2/5/2025

## Chapter 70.114 - Aids Payment Worksheet For Tax Year 2024(Payment Year 2025) - Payment Due January 31, 2025

6304 of 7093

LEGAL DESCRIPTION: T04 R18-E S24 PT OF NESE	PARCEL NO: P ET2400001 gap	CONTROL NO: 122306
---	----------------------------	--------------------

4.47	\$1,015.18	0.93245948	\$946.61	
------	------------	------------	----------	--

0	\$0.00	STAT	999999	STATE OF WISCONSIN
0.00221410	\$2.10	CNTY	64	WALWORTH COUNTY
0.00166280	\$1.57	MUNI	64008	TOWN OF EAST TROY
0.006974	\$6.60	REG	641540	SCH D OF EAST TROY COMMUNITY
0.00056350	\$0.53	VTAE	000600	GATEWAY VTAE DISTRICT

Parcel Total:	\$10.80
---------------	---------

LEGAL DESCRIPTION: T04 R18-E S24 PT OF SESE	PARCEL NO: P ET2400001	CONTROL NO: 122307
---	------------------------	--------------------

1.01	\$229.38	0.93245948	\$213.89	
------	----------	------------	----------	--

0	\$0.00	STAT	999999	STATE OF WISCONSIN
0.00221410	\$0.47	CNTY	64	WALWORTH COUNTY
0.00166280	\$0.36	MUNI	64008	TOWN OF EAST TROY
0.006974	\$1.49	REG	641540	SCH D OF EAST TROY COMMUNITY
0.00056350	\$0.12	VTAE	000600	GATEWAY VTAE DISTRICT

Parcel Total:	\$2.44
---------------	--------

File Number Total:	\$103.93
--------------------	----------



# State of Wisconsin / Department of Natural Resources

Tony Evers , Governor

, Secretary

2/5/2025

## Chapter 70.114 - Aids Payment Worksheet For Tax Year 2024(Payment Year 2025) - Payment Due January 31, 2025

6305 of 7093

FILE NO: FM 10148 *				DATE OF PURCHASE: 07/05/2012				GRANTOR: Ronald Urbaniak			
LEGAL DESCRIPTION: T04 R18-E S16 OAK PARK SUBDIVISION				PARCEL NO: PO 00012				CONTROL NO: 124667			
15.71	\$285,321.65	0.93245948	\$266,050.88								
				0	\$0.00	STAT	999999	STATE OF WISCONSIN			
				0.00221410	\$589.05	CNTY	64	WALWORTH COUNTY			
				0.00166280	\$442.40	MUNI	64008	TOWN OF EAST TROY			
				0.006974	\$1,855.44	REG	641540	SCH D OF EAST TROY COMMUNITY			
				0.00056350	\$149.93	VTAE	000600	GATEWAY VTAE DISTRICT			
Parcel Total:				\$3,036.82							

File Number Total:				\$3,036.82							
--------------------	--	--	--	------------	--	--	--	--	--	--	--

FILE NO: FM 10189 *				DATE OF PURCHASE: 05/31/2013				GRANTOR: The Conservation Fund			
LEGAL DESCRIPTION: T04 R18-E S13 PT OF SWSW				PARCEL NO: PET1300007				CONTROL NO: 126659			
39.42	\$4,955.50	0.93245948	\$4,620.80								
				0	\$0.00	STAT	999999	STATE OF WISCONSIN			
				0.00221410	\$10.23	CNTY	64	WALWORTH COUNTY			
				0.00166280	\$7.68	MUNI	64008	TOWN OF EAST TROY			
				0.006974	\$32.23	REG	641540	SCH D OF EAST TROY COMMUNITY			
				0.00056350	\$2.60	VTAE	000600	GATEWAY VTAE DISTRICT			
Parcel Total:				\$52.74							



# State of Wisconsin / Department of Natural Resources

Tony Evers , Governor

, Secretary

2/5/2025

## Chapter 70.114 - Aids Payment Worksheet For Tax Year 2024(Payment Year 2025) - Payment Due January 31, 2025

6306 of 7093

LEGAL DESCRIPTION: T04 R18-E S14 NESE	PARCEL NO: PET1400014	CONTROL NO: 126660
---------------------------------------	-----------------------	--------------------

40	\$5,359.25	0.93245948	\$4,997.28
----	------------	------------	------------

0	\$0.00	STAT	999999	STATE OF WISCONSIN
0.00221410	\$11.06	CNTY	64	WALWORTH COUNTY
0.00166280	\$8.31	MUNI	64008	TOWN OF EAST TROY
0.006974	\$34.85	REG	641540	SCH D OF EAST TROY COMMUNITY
0.00056350	\$2.82	VTAE	000600	GATEWAY VTAE DISTRICT

Parcel Total:	\$57.04
---------------	---------

LEGAL DESCRIPTION: T04 R18-E S14 PT OF SESE	PARCEL NO: PET1400014	CONTROL NO: 126661
---	-----------------------	--------------------

28.8	\$3,858.65	0.93245948	\$3,598.03
------	------------	------------	------------

0	\$0.00	STAT	999999	STATE OF WISCONSIN
0.00221410	\$7.97	CNTY	64	WALWORTH COUNTY
0.00166280	\$5.98	MUNI	64008	TOWN OF EAST TROY
0.006974	\$25.09	REG	641540	SCH D OF EAST TROY COMMUNITY
0.00056350	\$2.03	VTAE	000600	GATEWAY VTAE DISTRICT

Parcel Total:	\$41.07
---------------	---------

File Number Total:	\$150.85
--------------------	----------



# State of Wisconsin / Department of Natural Resources

Tony Evers , Governor

, Secretary

2/5/2025

## Chapter 70.114 - Aids Payment Worksheet For Tax Year 2024(Payment Year 2025) - Payment Due January 31, 2025

6307 of 7093

FILE NO: FM 10350 *		DATE OF PURCHASE: 06/22/2016		GRANTOR: Wisconsin Department of Tran	
LEGAL DESCRIPTION: T04 R18-E S13 Lot 1, CSM 3047		PARCEL NO: PA304700001		CONTROL NO: 135407	
1.96	\$2,278.80	0.93245948	\$2,124.89		
		0	\$0.00	STAT 999999	STATE OF WISCONSIN
		0.00221410	\$4.70	CNTY 64	WALWORTH COUNTY
		0.00166280	\$3.53	MUNI 64008	TOWN OF EAST TROY
		0.006974	\$14.82	REG 641540	SCH D OF EAST TROY COMMUNITY
		0.00056350	\$1.20	VTAE 000600	GATEWAY VTAE DISTRICT
Parcel Total:			\$24.25		

File Number Total:		\$24.25			
--------------------	--	---------	--	--	--

FILE NO: NA 20022 *		DATE OF PURCHASE: 09/18/2009		GRANTOR: Horn Revocable Trust	
LEGAL DESCRIPTION: T04 R18-E S06 PT OF SWNW		PARCEL NO: PET 600003		CONTROL NO: 107282	
1	\$22,097.97	0.93245948	\$20,605.46		
		0	\$0.00	STAT 999999	STATE OF WISCONSIN
		0.00221410	\$45.62	CNTY 64	WALWORTH COUNTY
		0.00166280	\$34.26	MUNI 64008	TOWN OF EAST TROY
		0.006974	\$143.70	REG 641540	SCH D OF EAST TROY COMMUNITY
		0.00056350	\$11.61	VTAE 000600	GATEWAY VTAE DISTRICT
Parcel Total:			\$235.19		



# State of Wisconsin / Department of Natural Resources

Tony Evers , Governor

, Secretary

2/5/2025

## Chapter 70.114 - Aids Payment Worksheet For Tax Year 2024(Payment Year 2025) - Payment Due January 31, 2025

6308 of 7093

LEGAL DESCRIPTION: T04 R18-E S06 PT OF NWSW	PARCEL NO: PET 600004A	CONTROL NO: 107283
---	------------------------	--------------------

5	\$110,489.87	0.93245948	\$103,027.33
---	--------------	------------	--------------

0	\$0.00	STAT	999999	STATE OF WISCONSIN
0.00221410	\$228.11	CNTY	64	WALWORTH COUNTY
0.00166280	\$171.32	MUNI	64008	TOWN OF EAST TROY
0.006974	\$718.51	REG	641540	SCH D OF EAST TROY COMMUNITY
0.00056350	\$58.06	VTAE	000600	GATEWAY VTAE DISTRICT

Parcel Total:	\$1,176.00
---------------	------------

File Number Total:	\$1,411.19
--------------------	------------

FILE NO: SF 50037 *	DATE OF PURCHASE: 09/29/2008	GRANTOR: Rainbow Springs Golf Company
---------------------	------------------------------	---------------------------------------

LEGAL DESCRIPTION: T04 R18-E S06 PT OF NWNW	PARCEL NO: P ET 600002	CONTROL NO: 114708
---	------------------------	--------------------

32.6	\$664,227.62	0.93245948	\$619,365.35
------	--------------	------------	--------------

0	\$0.00	STAT	999999	STATE OF WISCONSIN
0.00221410	\$1,371.31	CNTY	64	WALWORTH COUNTY
0.00166280	\$1,029.90	MUNI	64008	TOWN OF EAST TROY
0.006974	\$4,319.45	REG	641540	SCH D OF EAST TROY COMMUNITY
0.00056350	\$349.04	VTAE	000600	GATEWAY VTAE DISTRICT

Parcel Total:	\$7,069.70
---------------	------------





# State of Wisconsin / Department of Natural Resources

Tony Evers , Governor

, Secretary

2/5/2025

## Chapter 70.114 - Aids Payment Worksheet For Tax Year 2024(Payment Year 2025) - Payment Due January 31, 2025

6309 of 7093

LEGAL DESCRIPTION: T04 R18-E S06 NENW				PARCEL NO: P ET 600002				CONTROL NO: 114709	
39.69	\$808,686.94	0.93245948	\$754,067.81						
				0	\$0.00	STAT	999999	STATE OF WISCONSIN	
				0.00221410	\$1,669.55	CNTY	64	WALWORTH COUNTY	
				0.00166280	\$1,253.88	MUNI	64008	TOWN OF EAST TROY	
				0.006974	\$5,258.86	REG	641540	SCH D OF EAST TROY COMMUNITY	
				0.00056350	\$424.95	VTAE	000600	GATEWAY VTAE DISTRICT	
Parcel Total:					\$8,607.24				

LEGAL DESCRIPTION: T04 R18-E S06 NWNE				PARCEL NO: P ET 600002				CONTROL NO: 114710	
32.6	\$664,227.62	0.93245948	\$619,365.35						
				0	\$0.00	STAT	999999	STATE OF WISCONSIN	
				0.00221410	\$1,371.31	CNTY	64	WALWORTH COUNTY	
				0.00166280	\$1,029.90	MUNI	64008	TOWN OF EAST TROY	
				0.006974	\$4,319.45	REG	641540	SCH D OF EAST TROY COMMUNITY	
				0.00056350	\$349.04	VTAE	000600	GATEWAY VTAE DISTRICT	
Parcel Total:					\$7,069.70				

LEGAL DESCRIPTION: T04 R18-E S06 PT OF SWNW				PARCEL NO: P ET 600002				CONTROL NO: 114712	
34.85	\$710,071.55	0.93245948	\$662,112.95						
				0	\$0.00	STAT	999999	STATE OF WISCONSIN	
				0.00221410	\$1,465.96	CNTY	64	WALWORTH COUNTY	
				0.00166280	\$1,100.98	MUNI	64008	TOWN OF EAST TROY	
				0.006974	\$4,617.57	REG	641540	SCH D OF EAST TROY COMMUNITY	
				0.00056350	\$373.13	VTAE	000600	GATEWAY VTAE DISTRICT	
Parcel Total:					\$7,557.64				



# State of Wisconsin / Department of Natural Resources

Tony Evers , Governor

, Secretary

2/5/2025

## Chapter 70.114 - Aids Payment Worksheet For Tax Year 2024(Payment Year 2025) - Payment Due January 31, 2025

6310 of 7093

LEGAL DESCRIPTION: T04 R18-E S06 SENW				PARCEL NO: P ET 600002				CONTROL NO: 114713	
40	\$815,003.20	0.93245948	\$759,957.46						
				0	\$0.00	STAT	999999	STATE OF WISCONSIN	
				0.00221410	\$1,682.59	CNTY	64	WALWORTH COUNTY	
				0.00166280	\$1,263.68	MUNI	64008	TOWN OF EAST TROY	
				0.006974	\$5,299.93	REG	641540	SCH D OF EAST TROY COMMUNITY	
				0.00056350	\$428.27	VTAE	000600	GATEWAY VTAE DISTRICT	
Parcel Total:					\$8,674.47				

LEGAL DESCRIPTION: T04 R18-E S06 SWNE				PARCEL NO: P ET 600002				CONTROL NO: 114714	
37.69	\$767,936.77	0.93245948	\$716,069.92						
				0	\$0.00	STAT	999999	STATE OF WISCONSIN	
				0.00221410	\$1,585.42	CNTY	64	WALWORTH COUNTY	
				0.00166280	\$1,190.70	MUNI	64008	TOWN OF EAST TROY	
				0.006974	\$4,993.86	REG	641540	SCH D OF EAST TROY COMMUNITY	
				0.00056350	\$403.54	VTAE	000600	GATEWAY VTAE DISTRICT	
Parcel Total:					\$8,173.52				

LEGAL DESCRIPTION: T04 R18-E S06 PT OF NWSW				PARCEL NO: P ET 600004				CONTROL NO: 114716	
29.4	\$599,027.36	0.93245948	\$558,568.75						
				0	\$0.00	STAT	999999	STATE OF WISCONSIN	
				0.00221410	\$1,236.71	CNTY	64	WALWORTH COUNTY	
				0.00166280	\$928.80	MUNI	64008	TOWN OF EAST TROY	
				0.006974	\$3,895.45	REG	641540	SCH D OF EAST TROY COMMUNITY	
				0.00056350	\$314.78	VTAE	000600	GATEWAY VTAE DISTRICT	
Parcel Total:					\$6,375.74				



# State of Wisconsin / Department of Natural Resources

Tony Evers , Governor

, Secretary

2/5/2025

## Chapter 70.114 - Aids Payment Worksheet For Tax Year 2024(Payment Year 2025) - Payment Due January 31, 2025

6311 of 7093

LEGAL DESCRIPTION: T04 R18-E S06 NESW	PARCEL NO: P ET 600004, P ET 600006	CONTROL NO: 114717
---------------------------------------	-------------------------------------	--------------------

40 \$815,003.20 0.93245948 \$759,957.46

0	\$0.00	STAT	999999	STATE OF WISCONSIN
0.00221410	\$1,682.59	CNTY	64	WALWORTH COUNTY
0.00166280	\$1,263.68	MUNI	64008	TOWN OF EAST TROY
0.006974	\$5,299.93	REG	641540	SCH D OF EAST TROY COMMUNITY
0.00056350	\$428.27	VTAE	000600	GATEWAY VTAE DISTRICT

Parcel Total: \$8,674.47

LEGAL DESCRIPTION: T04 R18-E S06 NWSE	PARCEL NO: P ET 600002	CONTROL NO: 114718
---------------------------------------	------------------------	--------------------

40 \$815,003.20 0.93245948 \$759,957.46

0	\$0.00	STAT	999999	STATE OF WISCONSIN
0.00221410	\$1,682.59	CNTY	64	WALWORTH COUNTY
0.00166280	\$1,263.68	MUNI	64008	TOWN OF EAST TROY
0.006974	\$5,299.93	REG	641540	SCH D OF EAST TROY COMMUNITY
0.00056350	\$428.27	VTAE	000600	GATEWAY VTAE DISTRICT

Parcel Total: \$8,674.47

LEGAL DESCRIPTION: T04 R18-E S06 PT OF SWSW	PARCEL NO: P ET 600004	CONTROL NO: 114719
---	------------------------	--------------------

32.8 \$668,302.64 0.93245948 \$623,165.13

0	\$0.00	STAT	999999	STATE OF WISCONSIN
0.00221410	\$1,379.73	CNTY	64	WALWORTH COUNTY
0.00166280	\$1,036.22	MUNI	64008	TOWN OF EAST TROY
0.006974	\$4,345.95	REG	641540	SCH D OF EAST TROY COMMUNITY
0.00056350	\$351.18	VTAE	000600	GATEWAY VTAE DISTRICT

Parcel Total: \$7,113.08



# State of Wisconsin / Department of Natural Resources

Tony Evers , Governor

, Secretary

2/5/2025

## Chapter 70.114 - Aids Payment Worksheet For Tax Year 2024(Payment Year 2025) - Payment Due January 31, 2025

6312 of 7093

LEGAL DESCRIPTION: T04 R18-E S06 PT OF SESW	PARCEL NO: P ET 600004, P ET 600006	CONTROL NO: 114720
---	-------------------------------------	--------------------

26.45	\$538,920.88	0.93245948	\$502,521.88
-------	--------------	------------	--------------

0	\$0.00	STAT	999999	STATE OF WISCONSIN
0.00221410	\$1,112.62	CNTY	64	WALWORTH COUNTY
0.00166280	\$835.61	MUNI	64008	TOWN OF EAST TROY
0.006974	\$3,504.58	REG	641540	SCH D OF EAST TROY COMMUNITY
0.00056350	\$283.19	VTAE	000600	GATEWAY VTAE DISTRICT

Parcel Total:	\$5,736.00
---------------	------------

LEGAL DESCRIPTION: T04 R18-E S06 PT OF SWSE	PARCEL NO: P ET 600002	CONTROL NO: 114721
---	------------------------	--------------------

13.65	\$278,119.84	0.93245948	\$259,335.48
-------	--------------	------------	--------------

0	\$0.00	STAT	999999	STATE OF WISCONSIN
0.00221410	\$574.19	CNTY	64	WALWORTH COUNTY
0.00166280	\$431.23	MUNI	64008	TOWN OF EAST TROY
0.006974	\$1,808.60	REG	641540	SCH D OF EAST TROY COMMUNITY
0.00056350	\$146.15	VTAE	000600	GATEWAY VTAE DISTRICT

Parcel Total:	\$2,960.17
---------------	------------

File Number Total:	\$86,686.20
--------------------	-------------

Municipality Total:	\$102,123.98
---------------------	--------------



# State of Wisconsin / Department of Natural Resources

Tony Evers , Governor

, Secretary

2/5/2025

## Chapter 70.114 - Aids Payment Worksheet For Tax Year 2024(Payment Year 2025) - Payment Due January 31, 2025

6313 of 7093

DETAIL FOR TOWN OF GENEVA, WALWORTH COUNTY

Acres	Est. Adjust. Purch. Price	Level of Assessment	Adjusted Local Value	Net Gen. Tax Rate	Calc. Aid Pay Amount	----- Taxing Jurisdiction -----		
						Type	Code	Description
FILE NO: P 1730 G			DATE OF PURCHASE: 08/09/2000			GRANTOR: WISCONSIN DEPT OF TRANSPORT		
LEGAL DESCRIPTION: T02 R17-E S12 PT OF SESE				PARCEL NO: 085425		CONTROL NO: 85425		
2.19	\$6,667.28	0.92371754	\$6,158.68					
				0	\$0.00	STAT	999999	STATE OF WISCONSIN
				0.00245860	\$15.14	CNTY	64	WALWORTH COUNTY
				0.00146590	\$9.03	MUNI	64010	TOWN OF GENEVA
				0.00431820	\$26.59	ELEM	642885	SCH D OF LAKE GENEVA J 1
				0.00244280	\$15.04	UNHI	642884	UHS D OF LAKE GENEVA-GENOA CITY
				0.00056850	\$3.50	VTAE	000600	GATEWAY VTAE DISTRICT
Parcel Total:					\$69.30			

LEGAL DESCRIPTION: T02 R17-E S13 PT OF NENE				PARCEL NO: 085426		CONTROL NO: 85426		
0.25	\$756.54	0.92371754	\$698.83					
				0	\$0.00	STAT	999999	STATE OF WISCONSIN
				0.00245860	\$1.72	CNTY	64	WALWORTH COUNTY
				0.00146590	\$1.02	MUNI	64010	TOWN OF GENEVA
				0.00431820	\$3.02	ELEM	642885	SCH D OF LAKE GENEVA J 1
				0.00244280	\$1.71	UNHI	642884	UHS D OF LAKE GENEVA-GENOA CITY
				0.00056850	\$0.40	VTAE	000600	GATEWAY VTAE DISTRICT
Parcel Total:					\$7.87			



# State of Wisconsin / Department of Natural Resources

Tony Evers , Governor

, Secretary

2/5/2025

## Chapter 70.114 - Aids Payment Worksheet For Tax Year 2024(Payment Year 2025) - Payment Due January 31, 2025

6314 of 7093

LEGAL DESCRIPTION: T02 R17-E S13 PT OF NWNE				PARCEL NO: 085427		CONTROL NO: 85427		
1.99	\$6,052.44	0.92371754	\$5,590.74					
				0	\$0.00	STAT	999999	STATE OF WISCONSIN
				0.00245860	\$13.75	CNTY	64	WALWORTH COUNTY
				0.00146590	\$8.20	MUNI	64010	TOWN OF GENEVA
				0.00431820	\$24.14	ELEM	642885	SCH D OF LAKE GENEVA J 1
				0.00244280	\$13.66	UNHI	642884	UHS D OF LAKE GENEVA-GENOA CITY
				0.00056850	\$3.18	VTAE	000600	GATEWAY VTAE DISTRICT
Parcel Total:					\$62.93			

LEGAL DESCRIPTION: T02 R17-E S13 PT OF NENW				PARCEL NO: 085428		CONTROL NO: 85428		
4.02	\$12,224.60	0.92371754	\$11,292.07					
				0	\$0.00	STAT	999999	STATE OF WISCONSIN
				0.00245860	\$27.76	CNTY	64	WALWORTH COUNTY
				0.00146590	\$16.55	MUNI	64010	TOWN OF GENEVA
				0.00431820	\$48.76	ELEM	642885	SCH D OF LAKE GENEVA J 1
				0.00244280	\$27.58	UNHI	642884	UHS D OF LAKE GENEVA-GENOA CITY
				0.00056850	\$6.42	VTAE	000600	GATEWAY VTAE DISTRICT
Parcel Total:					\$127.07			



# State of Wisconsin / Department of Natural Resources

Tony Evers , Governor

, Secretary

2/5/2025

## Chapter 70.114 - Aids Payment Worksheet For Tax Year 2024(Payment Year 2025) - Payment Due January 31, 2025

6315 of 7093

LEGAL DESCRIPTION: T02 R17-E S13 PT OF NWNW				PARCEL NO: 085429		CONTROL NO: 85429		
4.02	\$12,224.60	0.92371754	\$11,292.07					
				0	\$0.00	STAT	999999	STATE OF WISCONSIN
				0.00245860	\$27.76	CNTY	64	WALWORTH COUNTY
				0.00146590	\$16.55	MUNI	64010	TOWN OF GENEVA
				0.00431820	\$48.76	ELEM	642885	SCH D OF LAKE GENEVA J 1
				0.00244280	\$27.58	UNHI	642884	UHS D OF LAKE GENEVA-GENOA CITY
				0.00056850	\$6.42	VTAE	000600	GATEWAY VTAE DISTRICT
Parcel Total:					\$127.07			

LEGAL DESCRIPTION: T02 R17-E S14 PT OF NENW				PARCEL NO: 085430		CONTROL NO: 85430		
6.12	\$18,617.83	0.92371754	\$17,197.62					
				0	\$0.00	STAT	999999	STATE OF WISCONSIN
				0.00245860	\$42.28	CNTY	64	WALWORTH COUNTY
				0.00146590	\$25.21	MUNI	64010	TOWN OF GENEVA
				0.00431820	\$74.26	ELEM	642885	SCH D OF LAKE GENEVA J 1
				0.00244280	\$42.01	UNHI	642884	UHS D OF LAKE GENEVA-GENOA CITY
				0.00056850	\$9.78	VTAE	000600	GATEWAY VTAE DISTRICT
Parcel Total:					\$193.54			



# State of Wisconsin / Department of Natural Resources

Tony Evers , Governor

, Secretary

2/5/2025

## Chapter 70.114 - Aids Payment Worksheet For Tax Year 2024(Payment Year 2025) - Payment Due January 31, 2025

6316 of 7093

LEGAL DESCRIPTION: T02 R17-E S14 PT OF NWNE				PARCEL NO: 085431		CONTROL NO: 85431		
6.12	\$18,616.60	0.92371754	\$17,196.48					
				0	\$0.00	STAT	999999	STATE OF WISCONSIN
				0.00245860	\$42.28	CNTY	64	WALWORTH COUNTY
				0.00146590	\$25.21	MUNI	64010	TOWN OF GENEVA
				0.00431820	\$74.26	ELEM	642885	SCH D OF LAKE GENEVA J 1
				0.00244280	\$42.01	UNHI	642884	UHS D OF LAKE GENEVA-GENOA CITY
				0.00056850	\$9.78	VTAE	000600	GATEWAY VTAE DISTRICT
Parcel Total:					\$193.54			

LEGAL DESCRIPTION: T02 R17-E S14 PT OF NENE				PARCEL NO: 085432		CONTROL NO: 85432		
6.53	\$19,882.50	0.92371754	\$18,365.82					
				0	\$0.00	STAT	999999	STATE OF WISCONSIN
				0.00245860	\$45.15	CNTY	64	WALWORTH COUNTY
				0.00146590	\$26.92	MUNI	64010	TOWN OF GENEVA
				0.00431820	\$79.31	ELEM	642885	SCH D OF LAKE GENEVA J 1
				0.00244280	\$44.86	UNHI	642884	UHS D OF LAKE GENEVA-GENOA CITY
				0.00056850	\$10.44	VTAE	000600	GATEWAY VTAE DISTRICT
Parcel Total:					\$206.68			





# State of Wisconsin / Department of Natural Resources

Tony Evers , Governor

, Secretary

2/5/2025

## Chapter 70.114 - Aids Payment Worksheet For Tax Year 2024(Payment Year 2025) - Payment Due January 31, 2025

6317 of 7093

LEGAL DESCRIPTION: T02 R17-E S11 PT OF SWSW				PARCEL NO: 085433		CONTROL NO: 85433	
4.95	\$15,055.30	0.92371754	\$13,906.84				
			0	\$0.00	STAT	999999	STATE OF WISCONSIN
			0.00245860	\$34.19	CNTY	64	WALWORTH COUNTY
			0.00146590	\$20.39	MUNI	64010	TOWN OF GENEVA
			0.00646850	\$89.96	REG	641638	SCH D OF ELKHORN AREA
			0.00056850	\$7.91	VTAE	000600	GATEWAY VTAE DISTRICT
Parcel Total:				\$152.45			

LEGAL DESCRIPTION: T02 R17-E S11 PT OF SESW				PARCEL NO: 085434		CONTROL NO: 85434	
1.23	\$3,743.23	0.92371754	\$3,457.68				
			0	\$0.00	STAT	999999	STATE OF WISCONSIN
			0.00245860	\$8.50	CNTY	64	WALWORTH COUNTY
			0.00146590	\$5.07	MUNI	64010	TOWN OF GENEVA
			0.00431820	\$14.93	ELEM	642885	SCH D OF LAKE GENEVA J 1
			0.00244280	\$8.45	UNHI	642884	UHS D OF LAKE GENEVA-GENOA CITY
			0.00056850	\$1.97	VTAE	000600	GATEWAY VTAE DISTRICT
Parcel Total:				\$38.92			



# State of Wisconsin / Department of Natural Resources

Tony Evers , Governor

, Secretary

2/5/2025

## Chapter 70.114 - Aids Payment Worksheet For Tax Year 2024(Payment Year 2025) - Payment Due January 31, 2025

6318 of 7093

LEGAL DESCRIPTION: T02 R17-E S10 PT OF SWNW	PARCEL NO: 085435	CONTROL NO: 85435
---	-------------------	-------------------

1.45	\$4,406.91	0.92371754	\$4,070.74	
------	------------	------------	------------	--

0	\$0.00	STAT	999999	STATE OF WISCONSIN
0.00245860	\$10.01	CNTY	64	WALWORTH COUNTY
0.00146590	\$5.97	MUNI	64010	TOWN OF GENEVA
0.00646850	\$26.33	REG	641638	SCH D OF ELKHORN AREA
0.00056850	\$2.31	VTAE	000600	GATEWAY VTAE DISTRICT

Parcel Total:	\$44.62
---------------	---------

LEGAL DESCRIPTION: T02 R17-E S10 PT OF NWSW	PARCEL NO: 085436	CONTROL NO: 85436
---	-------------------	-------------------

0.63	\$1,906.52	0.92371754	\$1,761.08	
------	------------	------------	------------	--

0	\$0.00	STAT	999999	STATE OF WISCONSIN
0.00245860	\$4.33	CNTY	64	WALWORTH COUNTY
0.00146590	\$2.58	MUNI	64010	TOWN OF GENEVA
0.00646850	\$11.39	REG	641638	SCH D OF ELKHORN AREA
0.00056850	\$1.00	VTAE	000600	GATEWAY VTAE DISTRICT

Parcel Total:	\$19.30
---------------	---------

LEGAL DESCRIPTION: T02 R17-E S10 PT OF NWSE	PARCEL NO: 085437	CONTROL NO: 85437
---	-------------------	-------------------

3.08	\$9,381.20	0.92371754	\$8,665.58	
------	------------	------------	------------	--

0	\$0.00	STAT	999999	STATE OF WISCONSIN
0.00245860	\$21.31	CNTY	64	WALWORTH COUNTY
0.00146590	\$12.70	MUNI	64010	TOWN OF GENEVA
0.00646850	\$56.05	REG	641638	SCH D OF ELKHORN AREA
0.00056850	\$4.93	VTAE	000600	GATEWAY VTAE DISTRICT

Parcel Total:	\$94.99
---------------	---------



# State of Wisconsin / Department of Natural Resources

Tony Evers , Governor

, Secretary

2/5/2025

## Chapter 70.114 - Aids Payment Worksheet For Tax Year 2024(Payment Year 2025) - Payment Due January 31, 2025

6319 of 7093

LEGAL DESCRIPTION: T02 R17-E S10 PT OF NESE      PARCEL NO: 085438      CONTROL NO: 85438

0.19      \$567.42      0.92371754      \$524.14

0	\$0.00	STAT	999999	STATE OF WISCONSIN
0.00245860	\$1.29	CNTY	64	WALWORTH COUNTY
0.00146590	\$0.77	MUNI	64010	TOWN OF GENEVA
0.00646850	\$3.39	REG	641638	SCH D OF ELKHORN AREA
0.00056850	\$0.30	VTAE	000600	GATEWAY VTAE DISTRICT

Parcel Total:      \$5.75

LEGAL DESCRIPTION: T02 R17-E S10 PT OF SESE      PARCEL NO: 085439      CONTROL NO: 85439

4.67      \$14,214.97      0.92371754      \$13,130.62

0	\$0.00	STAT	999999	STATE OF WISCONSIN
0.00245860	\$32.28	CNTY	64	WALWORTH COUNTY
0.00146590	\$19.25	MUNI	64010	TOWN OF GENEVA
0.00646850	\$84.93	REG	641638	SCH D OF ELKHORN AREA
0.00056850	\$7.46	VTAE	000600	GATEWAY VTAE DISTRICT

Parcel Total:      \$143.92

LEGAL DESCRIPTION: T02 R17-E S09 PT OF NWNW      PARCEL NO: 085440      CONTROL NO: 85440

2.83      \$8,614.38      0.92371754      \$7,957.25

0	\$0.00	STAT	999999	STATE OF WISCONSIN
0.00245860	\$19.56	CNTY	64	WALWORTH COUNTY
0.00146590	\$11.66	MUNI	64010	TOWN OF GENEVA
0.00646850	\$51.47	REG	641638	SCH D OF ELKHORN AREA
0.00056850	\$4.52	VTAE	000600	GATEWAY VTAE DISTRICT

Parcel Total:      \$87.21



# State of Wisconsin / Department of Natural Resources

Tony Evers , Governor

, Secretary

2/5/2025

## Chapter 70.114 - Aids Payment Worksheet For Tax Year 2024(Payment Year 2025) - Payment Due January 31, 2025

6320 of 7093

LEGAL DESCRIPTION: T02 R17-E S09 PT OF NENW      PARCEL NO: 085441      CONTROL NO: 85441

2.95      \$8,972.54      0.92371754      \$8,288.09

0	\$0.00	STAT	999999	STATE OF WISCONSIN
0.00245860	\$20.38	CNTY	64	WALWORTH COUNTY
0.00146590	\$12.15	MUNI	64010	TOWN OF GENEVA
0.00646850	\$53.61	REG	641638	SCH D OF ELKHORN AREA
0.00056850	\$4.71	VTAE	000600	GATEWAY VTAE DISTRICT

Parcel Total:      \$90.85

LEGAL DESCRIPTION: T02 R17-E S09 PT OF NWNE      PARCEL NO: 085442      CONTROL NO: 85442

0.09      \$272.79      0.92371754      \$251.98

0	\$0.00	STAT	999999	STATE OF WISCONSIN
0.00245860	\$0.62	CNTY	64	WALWORTH COUNTY
0.00146590	\$0.37	MUNI	64010	TOWN OF GENEVA
0.00646850	\$1.63	REG	641638	SCH D OF ELKHORN AREA
0.00056850	\$0.14	VTAE	000600	GATEWAY VTAE DISTRICT

Parcel Total:      \$2.76

LEGAL DESCRIPTION: T02 R17-E S09 PT OF SWNE      PARCEL NO: 085443      CONTROL NO: 85443

2.02      \$6,143.21      0.92371754      \$5,674.59

0	\$0.00	STAT	999999	STATE OF WISCONSIN
0.00245860	\$13.95	CNTY	64	WALWORTH COUNTY
0.00146590	\$8.32	MUNI	64010	TOWN OF GENEVA
0.00646850	\$36.71	REG	641638	SCH D OF ELKHORN AREA
0.00056850	\$3.23	VTAE	000600	GATEWAY VTAE DISTRICT

Parcel Total:      \$62.21



# State of Wisconsin / Department of Natural Resources

Tony Evers , Governor

, Secretary

2/5/2025

## Chapter 70.114 - Aids Payment Worksheet For Tax Year 2024(Payment Year 2025) - Payment Due January 31, 2025

6321 of 7093

LEGAL DESCRIPTION: T02 R17-E S09 PT OF SENE				PARCEL NO: 085444	CONTROL NO: 85444			
2.14	\$6,506.37	0.92371754	\$6,010.05					
				0	\$0.00	STAT	999999	STATE OF WISCONSIN
				0.00245860	\$14.78	CNTY	64	WALWORTH COUNTY
				0.00146590	\$8.81	MUNI	64010	TOWN OF GENEVA
				0.00646850	\$38.88	REG	641638	SCH D OF ELKHORN AREA
				0.00056850	\$3.42	VTAE	000600	GATEWAY VTAE DISTRICT
Parcel Total:					\$65.89			

LEGAL DESCRIPTION: T02 R17-E S08 PT OF NENE				PARCEL NO: 085445	CONTROL NO: 85445			
1.09	\$3,340.51	0.92371754	\$3,085.69					
				0	\$0.00	STAT	999999	STATE OF WISCONSIN
				0.00245860	\$7.59	CNTY	64	WALWORTH COUNTY
				0.00146590	\$4.52	MUNI	64010	TOWN OF GENEVA
				0.00646850	\$19.96	REG	641638	SCH D OF ELKHORN AREA
				0.00056850	\$1.75	VTAE	000600	GATEWAY VTAE DISTRICT
Parcel Total:					\$33.82			

LEGAL DESCRIPTION: T02 R17-E S05 PT OF NWSW				PARCEL NO: 085446	CONTROL NO: 85446			
0.98	\$2,996.59	0.92371754	\$2,768.00					
				0	\$0.00	STAT	999999	STATE OF WISCONSIN
				0.00245860	\$6.81	CNTY	64	WALWORTH COUNTY
				0.00146590	\$4.06	MUNI	64010	TOWN OF GENEVA
				0.00646850	\$17.90	REG	641638	SCH D OF ELKHORN AREA
				0.00056850	\$1.57	VTAE	000600	GATEWAY VTAE DISTRICT
Parcel Total:					\$30.34			



# State of Wisconsin / Department of Natural Resources

Tony Evers , Governor

, Secretary

2/5/2025

## Chapter 70.114 - Aids Payment Worksheet For Tax Year 2024(Payment Year 2025) - Payment Due January 31, 2025

6322 of 7093

LEGAL DESCRIPTION: T02 R17-E S05 PT OF SWSW	PARCEL NO: 085447	CONTROL NO: 85447
---	-------------------	-------------------

0.75	\$2,269.53	0.92371754	\$2,096.41	
------	------------	------------	------------	--

0	\$0.00	STAT	999999	STATE OF WISCONSIN
0.00245860	\$5.15	CNTY	64	WALWORTH COUNTY
0.00146590	\$3.07	MUNI	64010	TOWN OF GENEVA
0.00646850	\$13.56	REG	641638	SCH D OF ELKHORN AREA
0.00056850	\$1.19	VTAE	000600	GATEWAY VTAE DISTRICT

Parcel Total:	\$22.97
---------------	---------

LEGAL DESCRIPTION: T02 R17-E S05 PT OF SESW	PARCEL NO: 085448	CONTROL NO: 85448
---	-------------------	-------------------

3.36	\$10,214.73	0.92371754	\$9,435.52	
------	-------------	------------	------------	--

0	\$0.00	STAT	999999	STATE OF WISCONSIN
0.00245860	\$23.20	CNTY	64	WALWORTH COUNTY
0.00146590	\$13.83	MUNI	64010	TOWN OF GENEVA
0.00646850	\$61.03	REG	641638	SCH D OF ELKHORN AREA
0.00056850	\$5.36	VTAE	000600	GATEWAY VTAE DISTRICT

Parcel Total:	\$103.42
---------------	----------

LEGAL DESCRIPTION: T02 R17-E S05 PT OF SWSE	PARCEL NO: 085449	CONTROL NO: 85449
---	-------------------	-------------------

2.24	\$6,809.84	0.92371754	\$6,290.36	
------	------------	------------	------------	--

0	\$0.00	STAT	999999	STATE OF WISCONSIN
0.00245860	\$15.47	CNTY	64	WALWORTH COUNTY
0.00146590	\$9.22	MUNI	64010	TOWN OF GENEVA
0.00646850	\$40.69	REG	641638	SCH D OF ELKHORN AREA
0.00056850	\$3.58	VTAE	000600	GATEWAY VTAE DISTRICT

Parcel Total:	\$68.96
---------------	---------



# State of Wisconsin / Department of Natural Resources

Tony Evers , Governor

, Secretary

2/5/2025

## Chapter 70.114 - Aids Payment Worksheet For Tax Year 2024(Payment Year 2025) - Payment Due January 31, 2025

6323 of 7093

LEGAL DESCRIPTION: T02 R17-E S05 PT OF SESE	PARCEL NO: 085450	CONTROL NO: 85450
---	-------------------	-------------------

1.11	\$3,377.34	0.92371754	\$3,119.71	
------	------------	------------	------------	--

0	\$0.00	STAT	999999	STATE OF WISCONSIN
0.00245860	\$7.67	CNTY	64	WALWORTH COUNTY
0.00146590	\$4.57	MUNI	64010	TOWN OF GENEVA
0.00646850	\$20.18	REG	641638	SCH D OF ELKHORN AREA
0.00056850	\$1.77	VTAE	000600	GATEWAY VTAE DISTRICT

Parcel Total:	\$34.19
---------------	---------

LEGAL DESCRIPTION: T02 R17-E S10 PT OF NESW	PARCEL NO: 085451	CONTROL NO: 85451
---	-------------------	-------------------

3.02	\$9,192.15	0.92371754	\$8,490.95	
------	------------	------------	------------	--

0	\$0.00	STAT	999999	STATE OF WISCONSIN
0.00245860	\$20.88	CNTY	64	WALWORTH COUNTY
0.00146590	\$12.45	MUNI	64010	TOWN OF GENEVA
0.00646850	\$54.92	REG	641638	SCH D OF ELKHORN AREA
0.00056850	\$4.83	VTAE	000600	GATEWAY VTAE DISTRICT

Parcel Total:	\$93.08
---------------	---------

File Number Total:	\$2,183.65
--------------------	------------

Municipality Total:	\$2,183.65
---------------------	------------



# State of Wisconsin / Department of Natural Resources

Tony Evers , Governor

, Secretary

2/5/2025

## Chapter 70.114 - Aids Payment Worksheet For Tax Year 2024(Payment Year 2025) - Payment Due January 31, 2025

6324 of 7093

DETAIL FOR TOWN OF LA GRANGE, WALWORTH COUNTY

Acres	Est. Adjust. Purch. Price	Level of Assessment	Adjusted Local Value	Net Gen. Tax Rate	Calc. Aid Pay Amount	----- Taxing Jurisdiction -----		
						Type	Code	Description
FILE NO: SF 92 *		DATE OF PURCHASE: 08/10/1993				GRANTOR: ARMAND CARNES		
LEGAL DESCRIPTION: T04 R16-E S03 PT SENE-P LT2 CSM1399				PARCEL NO: HA 1399 00002		CONTROL NO: 71709		
3.81	\$17,735.72	0.62658084	\$11,112.86					
				0	\$0.00	STAT	999999	STATE OF WISCONSIN
				0.003679	\$40.88	CNTY	64	WALWORTH COUNTY
				0.00056330	\$6.26	MUNI	64014	TOWN OF LA GRANGE
				0.00933010	\$103.68	REG	284221	SCH D OF PALMYRA-EAGLE AREA
				0.00085360	\$9.49	VTAE	000600	GATEWAY VTAE DISTRICT
Parcel Total:					\$160.31			

LEGAL DESCRIPTION: T04 R16-E S03 PT NESE-P LT2 CSM1399				PARCEL NO: HA 1399 00002		CONTROL NO: 71710		
15.74	\$73,265.80	0.62658084	\$45,906.95					
				0	\$0.00	STAT	999999	STATE OF WISCONSIN
				0.003679	\$168.89	CNTY	64	WALWORTH COUNTY
				0.00056330	\$25.86	MUNI	64014	TOWN OF LA GRANGE
				0.00933010	\$428.32	REG	284221	SCH D OF PALMYRA-EAGLE AREA
				0.00085360	\$39.19	VTAE	000600	GATEWAY VTAE DISTRICT
Parcel Total:					\$662.26			

File Number Total:					\$822.57			
--------------------	--	--	--	--	----------	--	--	--





# State of Wisconsin / Department of Natural Resources

Tony Evers , Governor

, Secretary

2/5/2025

## Chapter 70.114 - Aids Payment Worksheet For Tax Year 2024(Payment Year 2025) - Payment Due January 31, 2025

6325 of 7093

FILE NO: SF 115 *		DATE OF PURCHASE: 01/05/1996		GRANTOR: THOMAS P BURLINGHAM	
LEGAL DESCRIPTION: T04 R16-E S08 W1/2 OF SWNE		PARCEL NO: H LG 800002		CONTROL NO: 76375	
20	\$211,432.79	0.62658084	\$132,479.74		
		0	\$0.00	STAT 999999	STATE OF WISCONSIN
		0.003679	\$487.39	CNTY 64	WALWORTH COUNTY
		0.00056330	\$74.62	MUNI 64014	TOWN OF LA GRANGE
		0.01099620	\$1,456.77	REG 646461	SCH D OF WHITEWATER
		0.00085360	\$113.08	VTAE 000600	GATEWAY VTAE DISTRICT
Parcel Total:			\$2,131.86		

LEGAL DESCRIPTION: T04 R16-E S08 PT OF NWNE		PARCEL NO: H LG 800002		CONTROL NO: 76376	
3.7	\$39,062.36	0.62658084	\$24,475.73		
		0	\$0.00	STAT 999999	STATE OF WISCONSIN
		0.003679	\$90.05	CNTY 64	WALWORTH COUNTY
		0.00056330	\$13.79	MUNI 64014	TOWN OF LA GRANGE
		0.01099620	\$269.14	REG 646461	SCH D OF WHITEWATER
		0.00085360	\$20.89	VTAE 000600	GATEWAY VTAE DISTRICT
Parcel Total:			\$393.87		



# State of Wisconsin / Department of Natural Resources

Tony Evers , Governor

, Secretary

2/5/2025

## Chapter 70.114 - Aids Payment Worksheet For Tax Year 2024(Payment Year 2025) - Payment Due January 31, 2025

6326 of 7093

LEGAL DESCRIPTION: T04 R16-E S08 PT OF NENW	PARCEL NO: H LG 800002	CONTROL NO: 76377
---	------------------------	-------------------

19.3	\$204,199.02	0.62658084	\$127,947.19
------	--------------	------------	--------------

0	\$0.00	STAT	999999	STATE OF WISCONSIN
0.003679	\$470.72	CNTY	64	WALWORTH COUNTY
0.00056330	\$72.07	MUNI	64014	TOWN OF LA GRANGE
0.01099620	\$1,406.93	REG	646461	SCH D OF WHITEWATER
0.00085360	\$109.21	VTAE	000600	GATEWAY VTAE DISTRICT

Parcel Total:	\$2,058.93
---------------	------------

File Number Total:	\$4,584.66
--------------------	------------

FILE NO: SF 122 *	DATE OF PURCHASE: 07/28/1997	GRANTOR: CLARENCE BIGELOW
-------------------	------------------------------	---------------------------

LEGAL DESCRIPTION: T04 R16-E S19 PT OF NENW	PARCEL NO: H LG1900002	CONTROL NO: 79310
---	------------------------	-------------------

2.28	\$17,779.62	0.62658084	\$11,140.37
------	-------------	------------	-------------

0	\$0.00	STAT	999999	STATE OF WISCONSIN
0.003679	\$40.99	CNTY	64	WALWORTH COUNTY
0.00056330	\$6.28	MUNI	64014	TOWN OF LA GRANGE
0.01099620	\$122.50	REG	646461	SCH D OF WHITEWATER
0.00085360	\$9.51	VTAE	000600	GATEWAY VTAE DISTRICT

Parcel Total:	\$179.28
---------------	----------



# State of Wisconsin / Department of Natural Resources

Tony Evers , Governor

, Secretary

2/5/2025

## Chapter 70.114 - Aids Payment Worksheet For Tax Year 2024(Payment Year 2025) - Payment Due January 31, 2025

6327 of 7093

LEGAL DESCRIPTION: T04 R16-E S19 PT OF NENE	PARCEL NO: H LG1900002	CONTROL NO: 79311
---	------------------------	-------------------

30.28	\$236,125.79	0.62658084	\$147,951.90						
-------	--------------	------------	--------------	--	--	--	--	--	--

0	\$0.00	STAT	999999	STATE OF WISCONSIN
0.003679	\$544.31	CNTY	64	WALWORTH COUNTY
0.00056330	\$83.34	MUNI	64014	TOWN OF LA GRANGE
0.01099620	\$1,626.91	REG	646461	SCH D OF WHITEWATER
0.00085360	\$126.29	VTAE	000600	GATEWAY VTAE DISTRICT

Parcel Total:	\$2,380.85	
---------------	------------	--

LEGAL DESCRIPTION: T04 R16-E S19 PT OF NWNE	PARCEL NO: H LG19000002	CONTROL NO: 79312
---	-------------------------	-------------------

30.44	\$237,373.48	0.62658084	\$148,733.68						
-------	--------------	------------	--------------	--	--	--	--	--	--

0	\$0.00	STAT	999999	STATE OF WISCONSIN
0.003679	\$547.19	CNTY	64	WALWORTH COUNTY
0.00056330	\$83.78	MUNI	64014	TOWN OF LA GRANGE
0.01099620	\$1,635.50	REG	646461	SCH D OF WHITEWATER
0.00085360	\$126.96	VTAE	000600	GATEWAY VTAE DISTRICT

Parcel Total:	\$2,393.43	
---------------	------------	--

File Number Total:	\$4,953.56	
--------------------	------------	--



# State of Wisconsin / Department of Natural Resources

Tony Evers , Governor

, Secretary

2/5/2025

## Chapter 70.114 - Aids Payment Worksheet For Tax Year 2024(Payment Year 2025) - Payment Due January 31, 2025

6328 of 7093

FILE NO: SF 127 *				DATE OF PURCHASE: 04/07/1999				GRANTOR: MELVIN SCHRADER			
LEGAL DESCRIPTION: T04 R16-E S09 S1/2 OF SWSW				PARCEL NO: H LG 900007				CONTROL NO: 81461			
20	\$340,051.47	0.62658084	\$213,069.74								
				0	\$0.00	STAT	999999	STATE OF WISCONSIN			
				0.003679	\$783.88	CNTY	64	WALWORTH COUNTY			
				0.00056330	\$120.02	MUNI	64014	TOWN OF LA GRANGE			
				0.01099620	\$2,342.95	REG	646461	SCH D OF WHITEWATER			
				0.00085360	\$181.87	VTAE	000600	GATEWAY VTAE DISTRICT			
Parcel Total:					\$3,428.72						

LEGAL DESCRIPTION: T04 R16-E S16 PT OF NENW				PARCEL NO: H LG 1600007				CONTROL NO: 81463			
10	\$170,016.96	0.62658084	\$106,529.37								
				0	\$0.00	STAT	999999	STATE OF WISCONSIN			
				0.003679	\$391.92	CNTY	64	WALWORTH COUNTY			
				0.00056330	\$60.00	MUNI	64014	TOWN OF LA GRANGE			
				0.01099620	\$1,171.42	REG	646461	SCH D OF WHITEWATER			
				0.00085360	\$90.93	VTAE	000600	GATEWAY VTAE DISTRICT			
Parcel Total:					\$1,714.27						



# State of Wisconsin / Department of Natural Resources

Tony Evers , Governor

, Secretary

2/5/2025

## Chapter 70.114 - Aids Payment Worksheet For Tax Year 2024(Payment Year 2025) - Payment Due January 31, 2025

6329 of 7093

LEGAL DESCRIPTION: T04 R16-E S16 PT OF NWNW	PARCEL NO: H LG 1600007	CONTROL NO: 81464
---	-------------------------	-------------------

15	\$255,025.44	0.62658084	\$159,794.06	
----	--------------	------------	--------------	--

0	\$0.00	STAT	999999	STATE OF WISCONSIN
0.003679	\$587.88	CNTY	64	WALWORTH COUNTY
0.00056330	\$90.01	MUNI	64014	TOWN OF LA GRANGE
0.01099620	\$1,757.12	REG	646461	SCH D OF WHITEWATER
0.00085360	\$136.40	VTAE	000600	GATEWAY VTAE DISTRICT

Parcel Total:	\$2,571.41
---------------	------------

LEGAL DESCRIPTION: T04 R16-E S16 W1/2 OF SENW	PARCEL NO: H LG 1600007	CONTROL NO: 81465
---	-------------------------	-------------------

20	\$340,051.47	0.62658084	\$213,069.74	
----	--------------	------------	--------------	--

0	\$0.00	STAT	999999	STATE OF WISCONSIN
0.003679	\$783.88	CNTY	64	WALWORTH COUNTY
0.00056330	\$120.02	MUNI	64014	TOWN OF LA GRANGE
0.01099620	\$2,342.95	REG	646461	SCH D OF WHITEWATER
0.00085360	\$181.87	VTAE	000600	GATEWAY VTAE DISTRICT

Parcel Total:	\$3,428.72
---------------	------------

File Number Total:	\$11,143.12
--------------------	-------------



# State of Wisconsin / Department of Natural Resources

Tony Evers , Governor

, Secretary

2/5/2025

## Chapter 70.114 - Aids Payment Worksheet For Tax Year 2024(Payment Year 2025) - Payment Due January 31, 2025

6330 of 7093

FILE NO: SF 130 *		DATE OF PURCHASE: 02/15/2000		GRANTOR: THOMAS CONNELLY	
LEGAL DESCRIPTION: T04 R16-E S08 SWSW		PARCEL NO: HLG800005		CONTROL NO: 83720	
40	\$405,470.15	0.62658084	\$254,059.83		
		0	\$0.00	STAT	999999 STATE OF WISCONSIN
		0.003679	\$934.68	CNTY	64 WALWORTH COUNTY
		0.00056330	\$143.10	MUNI	64014 TOWN OF LA GRANGE
		0.01099620	\$2,793.69	REG	646461 SCH D OF WHITEWATER
		0.00085360	\$216.86	VTAE	000600 GATEWAY VTAE DISTRICT
		Parcel Total:	\$4,088.33		

File Number Total:		\$4,088.33			
--------------------	--	------------	--	--	--

FILE NO: SF 132 *		DATE OF PURCHASE: 02/02/2001		GRANTOR: TREEBROOK CORPORATION	
LEGAL DESCRIPTION: T04 R16-E S10 P LT3-CSM3271		PARCEL NO: HLG 10000009		CONTROL NO: 85656	
26.25	\$344,307.82	0.62658084	\$215,736.69		
		0	\$0.00	STAT	999999 STATE OF WISCONSIN
		0.003679	\$793.69	CNTY	64 WALWORTH COUNTY
		0.00056330	\$121.52	MUNI	64014 TOWN OF LA GRANGE
		0.01099620	\$2,372.28	REG	646461 SCH D OF WHITEWATER
		0.00085360	\$184.15	VTAE	000600 GATEWAY VTAE DISTRICT
		Parcel Total:	\$3,471.64		



# State of Wisconsin / Department of Natural Resources

Tony Evers , Governor

, Secretary

2/5/2025

## Chapter 70.114 - Aids Payment Worksheet For Tax Year 2024(Payment Year 2025) - Payment Due January 31, 2025

6331 of 7093

LEGAL DESCRIPTION: T04 R16-E S10 P LT3-CSM3271				PARCEL NO: HLG 10000009				CONTROL NO: 85657	
23.26	\$309,024.46	0.62658084	\$193,628.81						
				0	\$0.00	STAT	999999	STATE OF WISCONSIN	
				0.003679	\$712.36	CNTY	64	WALWORTH COUNTY	
				0.00056330	\$109.07	MUNI	64014	TOWN OF LA GRANGE	
				0.01099620	\$2,129.18	REG	646461	SCH D OF WHITEWATER	
				0.00085360	\$165.28	VTAE	000600	GATEWAY VTAE DISTRICT	
Parcel Total:					\$3,115.89				

LEGAL DESCRIPTION: T04 R16-E S11 P LT3-CSM3271				PARCEL NO: HLG 100005				CONTROL NO: 85658	
16	\$210,126.14	0.62658084	\$131,661.01						
				0	\$0.00	STAT	999999	STATE OF WISCONSIN	
				0.003679	\$484.38	CNTY	64	WALWORTH COUNTY	
				0.00056330	\$74.16	MUNI	64014	TOWN OF LA GRANGE	
				0.01099620	\$1,447.77	REG	646461	SCH D OF WHITEWATER	
				0.00085360	\$112.38	VTAE	000600	GATEWAY VTAE DISTRICT	
Parcel Total:					\$2,118.69				

LEGAL DESCRIPTION: T04 R16-E S11 P LT3-CSM3271				PARCEL NO: HLG 100005				CONTROL NO: 85659	
40	\$524,659.53	0.62658084	\$328,741.61						
				0	\$0.00	STAT	999999	STATE OF WISCONSIN	
				0.003679	\$1,209.44	CNTY	64	WALWORTH COUNTY	
				0.00056330	\$185.17	MUNI	64014	TOWN OF LA GRANGE	
				0.01099620	\$3,614.90	REG	646461	SCH D OF WHITEWATER	
				0.00085360	\$280.61	VTAE	000600	GATEWAY VTAE DISTRICT	
Parcel Total:					\$5,290.12				



# State of Wisconsin / Department of Natural Resources

Tony Evers , Governor

, Secretary

2/5/2025

## Chapter 70.114 - Aids Payment Worksheet For Tax Year 2024(Payment Year 2025) - Payment Due January 31, 2025

6332 of 7093

LEGAL DESCRIPTION: T04 R16-E S14 P LT3-CSM3271	PARCEL NO: HLG 1400003	CONTROL NO: 85660
--	------------------------	-------------------

40	\$524,659.53	0.62658084	\$328,741.61	
----	--------------	------------	--------------	--

0	\$0.00	STAT	999999	STATE OF WISCONSIN
0.003679	\$1,209.44	CNTY	64	WALWORTH COUNTY
0.00056330	\$185.17	MUNI	64014	TOWN OF LA GRANGE
0.01099620	\$3,614.90	REG	646461	SCH D OF WHITEWATER
0.00085360	\$280.61	VTAE	000600	GATEWAY VTAE DISTRICT

Parcel Total:	\$5,290.12
---------------	------------

LEGAL DESCRIPTION: T04 R16-E S15 P LT3-CSM3271	PARCEL NO: HLG 1500001	CONTROL NO: 85661
--	------------------------	-------------------

18.1	\$237,408.44	0.62658084	\$148,755.58	
------	--------------	------------	--------------	--

0	\$0.00	STAT	999999	STATE OF WISCONSIN
0.003679	\$547.27	CNTY	64	WALWORTH COUNTY
0.00056330	\$83.79	MUNI	64014	TOWN OF LA GRANGE
0.01099620	\$1,635.74	REG	646461	SCH D OF WHITEWATER
0.00085360	\$126.97	VTAE	000600	GATEWAY VTAE DISTRICT

Parcel Total:	\$2,393.77
---------------	------------

File Number Total:	\$21,680.23
--------------------	-------------





# State of Wisconsin / Department of Natural Resources

Tony Evers , Governor

, Secretary

2/5/2025

## Chapter 70.114 - Aids Payment Worksheet For Tax Year 2024(Payment Year 2025) - Payment Due January 31, 2025

6333 of 7093

FILE NO: SF 136 *		DATE OF PURCHASE: 10/20/2003			GRANTOR: TOWN OF LA GRANGE		
LEGAL DESCRIPTION: T04 R16-E S18 SHERWOOD FOR MRN CT				PARCEL NO: MARIAN COURT		CONTROL NO: 89782	
0.6	\$4,994.52	0.62658084	\$3,129.47				
		0	\$0.00	STAT	999999	STATE OF WISCONSIN	
		0.003679	\$11.51	CNTY	64	WALWORTH COUNTY	
		0.00056330	\$1.76	MUNI	64014	TOWN OF LA GRANGE	
		0.01099620	\$34.41	REG	646461	SCH D OF WHITEWATER	
		0.00085360	\$2.67	VTAE	000600	GATEWAY VTAE DISTRICT	
Parcel Total:			\$50.35				

LEGAL DESCRIPTION: T04 R16-E S18 SHERWOOD FOR WS AVE				PARCEL NO: WILL SCARLET AVE		CONTROL NO: 89784	
2.8	\$4,994.52	0.62658084	\$3,129.47				
		0	\$0.00	STAT	999999	STATE OF WISCONSIN	
		0.003679	\$11.51	CNTY	64	WALWORTH COUNTY	
		0.00056330	\$1.76	MUNI	64014	TOWN OF LA GRANGE	
		0.01099620	\$34.41	REG	646461	SCH D OF WHITEWATER	
		0.00085360	\$2.67	VTAE	000600	GATEWAY VTAE DISTRICT	
Parcel Total:			\$50.35				



# State of Wisconsin / Department of Natural Resources

Tony Evers , Governor

, Secretary

2/5/2025

## Chapter 70.114 - Aids Payment Worksheet For Tax Year 2024(Payment Year 2025) - Payment Due January 31, 2025

6334 of 7093

LEGAL DESCRIPTION: T04 R16-E S18 SHERWOOD FOR MRN DR				PARCEL NO: MARIAN DRIVE				CONTROL NO: 89786	
1.3	\$15,816.00	0.62658084	\$9,910.00						
				0	\$0.00	STAT	999999	STATE OF WISCONSIN	
				0.003679	\$36.46	CNTY	64	WALWORTH COUNTY	
				0.00056330	\$5.58	MUNI	64014	TOWN OF LA GRANGE	
				0.01099620	\$108.97	REG	646461	SCH D OF WHITEWATER	
				0.00085360	\$8.46	VTAE	000600	GATEWAY VTAE DISTRICT	
Parcel Total:					\$159.47				

LEGAL DESCRIPTION: T04 R16-E S18 SHERWOOD FOR MRN DR				PARCEL NO: MARIAN DRIVE				CONTROL NO: 89787	
1	\$416.22	0.62658084	\$260.79						
				0	\$0.00	STAT	999999	STATE OF WISCONSIN	
				0.003679	\$0.96	CNTY	64	WALWORTH COUNTY	
				0.00056330	\$0.15	MUNI	64014	TOWN OF LA GRANGE	
				0.01099620	\$2.87	REG	646461	SCH D OF WHITEWATER	
				0.00085360	\$0.22	VTAE	000600	GATEWAY VTAE DISTRICT	
Parcel Total:					\$4.20				

LEGAL DESCRIPTION: T04 R16-E S18 SHERWOOD FOR MRN DR				PARCEL NO: MARIAN DRIVE				CONTROL NO: 89788	
3.7	\$18,313.25	0.62658084	\$11,474.73						
				0	\$0.00	STAT	999999	STATE OF WISCONSIN	
				0.003679	\$42.22	CNTY	64	WALWORTH COUNTY	
				0.00056330	\$6.46	MUNI	64014	TOWN OF LA GRANGE	
				0.01099620	\$126.18	REG	646461	SCH D OF WHITEWATER	
				0.00085360	\$9.79	VTAE	000600	GATEWAY VTAE DISTRICT	
Parcel Total:					\$184.65				



# State of Wisconsin / Department of Natural Resources

Tony Evers , Governor

, Secretary

2/5/2025

## Chapter 70.114 - Aids Payment Worksheet For Tax Year 2024(Payment Year 2025) - Payment Due January 31, 2025

6335 of 7093

LEGAL DESCRIPTION: T04 R16-E S18 SHERWOOD FOR NTM CT      PARCEL NO: NOTTINGHAM COURT      CONTROL NO: 89789

0.6      \$4,994.52      0.62658084      \$3,129.47

0	\$0.00	STAT	999999	STATE OF WISCONSIN
0.003679	\$11.51	CNTY	64	WALWORTH COUNTY
0.00056330	\$1.76	MUNI	64014	TOWN OF LA GRANGE
0.01099620	\$34.41	REG	646461	SCH D OF WHITEWATER
0.00085360	\$2.67	VTAE	000600	GATEWAY VTAE DISTRICT

Parcel Total:      \$50.35

LEGAL DESCRIPTION: T04 R16-E S18 SHERWOOD FOR RH LN      PARCEL NO: ROBIN HOOD LANE      CONTROL NO: 89790

1      \$15,816.00      0.62658084      \$9,910.00

0	\$0.00	STAT	999999	STATE OF WISCONSIN
0.003679	\$36.46	CNTY	64	WALWORTH COUNTY
0.00056330	\$5.58	MUNI	64014	TOWN OF LA GRANGE
0.01099620	\$108.97	REG	646461	SCH D OF WHITEWATER
0.00085360	\$8.46	VTAE	000600	GATEWAY VTAE DISTRICT

Parcel Total:      \$159.47

LEGAL DESCRIPTION: T04 R16-E S18 SHERWOOD FOR MRN CR      PARCEL NO: MARIAN CIRCLE      CONTROL NO: 89791

0.6      \$4,994.52      0.62658084      \$3,129.47

0	\$0.00	STAT	999999	STATE OF WISCONSIN
0.003679	\$11.51	CNTY	64	WALWORTH COUNTY
0.00056330	\$1.76	MUNI	64014	TOWN OF LA GRANGE
0.01099620	\$34.41	REG	646461	SCH D OF WHITEWATER
0.00085360	\$2.67	VTAE	000600	GATEWAY VTAE DISTRICT

Parcel Total:      \$50.35



# State of Wisconsin / Department of Natural Resources

Tony Evers , Governor

, Secretary

2/5/2025

## Chapter 70.114 - Aids Payment Worksheet For Tax Year 2024(Payment Year 2025) - Payment Due January 31, 2025

6336 of 7093

LEGAL DESCRIPTION: T04 R16-E S18 SHERWOOD FOR MRN DR	PARCEL NO: MARIAN DRIVE	CONTROL NO: 89792
--	-------------------------	-------------------

2.1	\$19,978.09	0.62658084	\$12,517.89
-----	-------------	------------	-------------

0	\$0.00	STAT	999999	STATE OF WISCONSIN
0.003679	\$46.05	CNTY	64	WALWORTH COUNTY
0.00056330	\$7.05	MUNI	64014	TOWN OF LA GRANGE
0.01099620	\$137.65	REG	646461	SCH D OF WHITEWATER
0.00085360	\$10.69	VTAE	000600	GATEWAY VTAE DISTRICT

Parcel Total:	\$201.44
---------------	----------

LEGAL DESCRIPTION: T04 R16-E S18 SHERWOOD FOR RH LN	PARCEL NO: ROBIN HOOD LANE	CONTROL NO: 89793
---	----------------------------	-------------------

1.3	\$5,327.49	0.62658084	\$3,338.10
-----	------------	------------	------------

0	\$0.00	STAT	999999	STATE OF WISCONSIN
0.003679	\$12.28	CNTY	64	WALWORTH COUNTY
0.00056330	\$1.88	MUNI	64014	TOWN OF LA GRANGE
0.01099620	\$36.71	REG	646461	SCH D OF WHITEWATER
0.00085360	\$2.85	VTAE	000600	GATEWAY VTAE DISTRICT

Parcel Total:	\$53.72
---------------	---------

File Number Total:	\$964.35
--------------------	----------



# State of Wisconsin / Department of Natural Resources

Tony Evers , Governor

, Secretary

2/5/2025

## Chapter 70.114 - Aids Payment Worksheet For Tax Year 2024(Payment Year 2025) - Payment Due January 31, 2025

6337 of 7093

FILE NO: SF 141 *				DATE OF PURCHASE: 12/03/2004				GRANTOR: MELVIN R SCHRADER			
LEGAL DESCRIPTION: T04 R16-E S17 SENE				PARCEL NO: H LG 1700009				CONTROL NO: 91932			
40	\$509,517.30	0.62658084	\$319,253.78								
				0	\$0.00	STAT	999999	STATE OF WISCONSIN			
				0.003679	\$1,174.53	CNTY	64	WALWORTH COUNTY			
				0.00056330	\$179.83	MUNI	64014	TOWN OF LA GRANGE			
				0.01099620	\$3,510.57	REG	646461	SCH D OF WHITEWATER			
				0.00085360	\$272.51	VTAE	000600	GATEWAY VTAE DISTRICT			
Parcel Total:					\$5,137.44						

LEGAL DESCRIPTION: T04 R16-E S17 PT OF SESE				PARCEL NO: H LG 1700009				CONTROL NO: 91933			
29.74	\$378,826.43	0.62658084	\$237,365.38								
				0	\$0.00	STAT	999999	STATE OF WISCONSIN			
				0.003679	\$873.27	CNTY	64	WALWORTH COUNTY			
				0.00056330	\$133.70	MUNI	64014	TOWN OF LA GRANGE			
				0.01099620	\$2,610.11	REG	646461	SCH D OF WHITEWATER			
				0.00085360	\$202.61	VTAE	000600	GATEWAY VTAE DISTRICT			
Parcel Total:					\$3,819.69						



# State of Wisconsin / Department of Natural Resources

Tony Evers , Governor

, Secretary

2/5/2025

## Chapter 70.114 - Aids Payment Worksheet For Tax Year 2024(Payment Year 2025) - Payment Due January 31, 2025

6338 of 7093

LEGAL DESCRIPTION: T04 R16-E S17 PT OF NESE	PARCEL NO: H LG 1700009	CONTROL NO: 91934
---	-------------------------	-------------------

17.5	\$222,913.52	0.62658084	\$139,673.34
------	--------------	------------	--------------

0	\$0.00	STAT	999999	STATE OF WISCONSIN
0.003679	\$513.86	CNTY	64	WALWORTH COUNTY
0.00056330	\$78.67	MUNI	64014	TOWN OF LA GRANGE
0.01099620	\$1,535.87	REG	646461	SCH D OF WHITEWATER
0.00085360	\$119.22	VTAE	000600	GATEWAY VTAE DISTRICT

Parcel Total:	\$2,247.62
---------------	------------

File Number Total:	\$11,204.75
--------------------	-------------

FILE NO: SF 50002 *	DATE OF PURCHASE: 12/11/2008	GRANTOR: Daveler Connelly -Tenants In
---------------------	------------------------------	---------------------------------------

LEGAL DESCRIPTION: T04 R16-E S08 NWSE	PARCEL NO: H LG800005	CONTROL NO: 102440
---------------------------------------	-----------------------	--------------------

40	\$349,991.63	0.62658084	\$219,298.05
----	--------------	------------	--------------

0	\$0.00	STAT	999999	STATE OF WISCONSIN
0.003679	\$806.80	CNTY	64	WALWORTH COUNTY
0.00056330	\$123.52	MUNI	64014	TOWN OF LA GRANGE
0.01099620	\$2,411.44	REG	646461	SCH D OF WHITEWATER
0.00085360	\$187.19	VTAE	000600	GATEWAY VTAE DISTRICT

Parcel Total:	\$3,528.95
---------------	------------



# State of Wisconsin / Department of Natural Resources

Tony Evers , Governor

, Secretary

2/5/2025

## Chapter 70.114 - Aids Payment Worksheet For Tax Year 2024(Payment Year 2025) - Payment Due January 31, 2025

6339 of 7093

LEGAL DESCRIPTION: T04 R16-E S08 PT OF NESW                      PARCEL NO: H LG800005                      CONTROL NO: 102441

29.95      \$262,056.22      0.62658084      \$164,199.41

0	\$0.00	STAT	999999	STATE OF WISCONSIN
0.003679	\$604.09	CNTY	64	WALWORTH COUNTY
0.00056330	\$92.49	MUNI	64014	TOWN OF LA GRANGE
0.01099620	\$1,805.57	REG	646461	SCH D OF WHITEWATER
0.00085360	\$140.16	VTAE	000600	GATEWAY VTAE DISTRICT

Parcel Total:                      \$2,642.31

File Number Total:                      \$6,171.26

Municipality Total:                      \$65,612.83



# State of Wisconsin / Department of Natural Resources

Tony Evers , Governor

, Secretary

2/5/2025

## Chapter 70.114 - Aids Payment Worksheet For Tax Year 2024(Payment Year 2025) - Payment Due January 31, 2025

6340 of 7093

DETAIL FOR TOWN OF LYONS, WALWORTH COUNTY

Acres	Est. Adjust. Purch. Price	Level of Assessment	Adjusted Local Value	Net Gen. Tax Rate	Calc. Aid Pay Amount	Type	Code	Taxing Jurisdiction Description
FILE NO: P 1730 G			DATE OF PURCHASE: 08/09/2000			GRANTOR: WISCONSIN DEPT OF TRANSPORT		
LEGAL DESCRIPTION: T02 R18-E S01 PT OF NESE				PARCEL NO: 085395		CONTROL NO: 85395		
1.76	\$3,831.73	0.79255384	\$3,036.85					
				0	\$0.00	STAT	999999	STATE OF WISCONSIN
				0.00252330	\$7.66	CNTY	64	WALWORTH COUNTY
				0.00059560	\$1.81	MUNI	64018	TOWN OF LYONS
				0.00774980	\$23.53	REG	510777	SCH D OF BURLINGTON AREA
				0.00064240	\$1.95	VTAE	000600	GATEWAY VTAE DISTRICT
<b>Parcel Total:</b>					<b>\$34.95</b>			

LEGAL DESCRIPTION: T02 R18-E S01 PT OF NWSE				PARCEL NO: 085396		CONTROL NO: 85396		
1.3	\$2,823.66	0.79255384	\$2,237.90					
				0	\$0.00	STAT	999999	STATE OF WISCONSIN
				0.00252330	\$5.65	CNTY	64	WALWORTH COUNTY
				0.00059560	\$1.33	MUNI	64018	TOWN OF LYONS
				0.00774980	\$17.34	REG	510777	SCH D OF BURLINGTON AREA
				0.00064240	\$1.44	VTAE	000600	GATEWAY VTAE DISTRICT
<b>Parcel Total:</b>					<b>\$25.76</b>			





# State of Wisconsin / Department of Natural Resources

Tony Evers , Governor

, Secretary

2/5/2025

## Chapter 70.114 - Aids Payment Worksheet For Tax Year 2024(Payment Year 2025) - Payment Due January 31, 2025

6341 of 7093

LEGAL DESCRIPTION: T02 R18-E S01 PT OF SWSE	PARCEL NO: 085397	CONTROL NO: 85397
---	-------------------	-------------------

2.99	\$6,499.84	0.79255384	\$5,151.47	
------	------------	------------	------------	--

0	\$0.00	STAT	999999	STATE OF WISCONSIN
0.00252330	\$13.00	CNTY	64	WALWORTH COUNTY
0.00059560	\$3.07	MUNI	64018	TOWN OF LYONS
0.00774980	\$39.92	REG	510777	SCH D OF BURLINGTON AREA
0.00064240	\$3.31	VTAE	000600	GATEWAY VTAE DISTRICT

Parcel Total:	\$59.30
---------------	---------

LEGAL DESCRIPTION: T02 R18-E S01 PT OF SESW	PARCEL NO: 085398	CONTROL NO: 85398
---	-------------------	-------------------

0.28	\$615.70	0.79255384	\$487.98	
------	----------	------------	----------	--

0	\$0.00	STAT	999999	STATE OF WISCONSIN
0.00252330	\$1.23	CNTY	64	WALWORTH COUNTY
0.00059560	\$0.29	MUNI	64018	TOWN OF LYONS
0.00774980	\$3.78	REG	510777	SCH D OF BURLINGTON AREA
0.00064240	\$0.31	VTAE	000600	GATEWAY VTAE DISTRICT

Parcel Total:	\$5.61
---------------	--------

LEGAL DESCRIPTION: T02 R18-E S01 PT OF NESW	PARCEL NO: 085399	CONTROL NO: 85399
---	-------------------	-------------------

2.77	\$6,019.06	0.79255384	\$4,770.43	
------	------------	------------	------------	--

0	\$0.00	STAT	999999	STATE OF WISCONSIN
0.00252330	\$12.04	CNTY	64	WALWORTH COUNTY
0.00059560	\$2.84	MUNI	64018	TOWN OF LYONS
0.00774980	\$36.97	REG	510777	SCH D OF BURLINGTON AREA
0.00064240	\$3.06	VTAE	000600	GATEWAY VTAE DISTRICT

Parcel Total:	\$54.91
---------------	---------



# State of Wisconsin / Department of Natural Resources

Tony Evers , Governor

, Secretary

2/5/2025

## Chapter 70.114 - Aids Payment Worksheet For Tax Year 2024(Payment Year 2025) - Payment Due January 31, 2025

6342 of 7093

LEGAL DESCRIPTION: T02 R18-E S01 PT OF SWSW	PARCEL NO: 085400	CONTROL NO: 85400
---	-------------------	-------------------

3.03	\$6,590.51	0.79255384	\$5,223.33	
------	------------	------------	------------	--

0	\$0.00	STAT	999999	STATE OF WISCONSIN
0.00252330	\$13.18	CNTY	64	WALWORTH COUNTY
0.00059560	\$3.11	MUNI	64018	TOWN OF LYONS
0.00774980	\$40.48	REG	510777	SCH D OF BURLINGTON AREA
0.00064240	\$3.36	VTAE	000600	GATEWAY VTAE DISTRICT

Parcel Total:	\$60.13
---------------	---------

LEGAL DESCRIPTION: T02 R18-E S02 PT OF SESE	PARCEL NO: 085401	CONTROL NO: 85401
---	-------------------	-------------------

3.03	\$6,586.70	0.79255384	\$5,220.31	
------	------------	------------	------------	--

0	\$0.00	STAT	999999	STATE OF WISCONSIN
0.00252330	\$13.17	CNTY	64	WALWORTH COUNTY
0.00059560	\$3.11	MUNI	64018	TOWN OF LYONS
0.00774980	\$40.46	REG	510777	SCH D OF BURLINGTON AREA
0.00064240	\$3.35	VTAE	000600	GATEWAY VTAE DISTRICT

Parcel Total:	\$60.09
---------------	---------

LEGAL DESCRIPTION: T02 R18-E S02 PT OF SWSE	PARCEL NO: 085402	CONTROL NO: 85402
---	-------------------	-------------------

3.28	\$7,128.95	0.79255384	\$5,650.08	
------	------------	------------	------------	--

0	\$0.00	STAT	999999	STATE OF WISCONSIN
0.00252330	\$14.26	CNTY	64	WALWORTH COUNTY
0.00059560	\$3.36	MUNI	64018	TOWN OF LYONS
0.00774980	\$43.79	REG	510777	SCH D OF BURLINGTON AREA
0.00064240	\$3.63	VTAE	000600	GATEWAY VTAE DISTRICT

Parcel Total:	\$65.04
---------------	---------



State of Wisconsin / Department of Natural Resources

Tony Evers , Governor

, Secretary

2/5/2025

Chapter 70.114 - Aids Payment Worksheet For Tax Year 2024(Payment Year 2025) - Payment Due January 31, 2025

6343 of 7093

LEGAL DESCRIPTION: T02 R18-E S02 PT OF SESW PARCEL NO: 085403 CONTROL NO: 85403

3.02 \$6,577.01 0.79255384 \$5,212.63

0 \$0.00 STAT 999999 STATE OF WISCONSIN

0.00252330 \$13.15 CNTY 64 WALWORTH COUNTY

0.00059560 \$3.10 MUNI 64018 TOWN OF LYONS

0.00774980 \$40.40 REG 510777 SCH D OF BURLINGTON AREA

0.00064240 \$3.35 VTAE 000600 GATEWAY VTAE DISTRICT

Parcel Total: \$60.00

LEGAL DESCRIPTION: T02 R18-E S11 PT OF NWNW PARCEL NO: 085404 CONTROL NO: 85404

2.89 \$6,278.28 0.79255384 \$4,975.87

0 \$0.00 STAT 999999 STATE OF WISCONSIN

0.00252330 \$12.56 CNTY 64 WALWORTH COUNTY

0.00059560 \$2.96 MUNI 64018 TOWN OF LYONS

0.00774980 \$38.56 REG 510777 SCH D OF BURLINGTON AREA

0.00064240 \$3.20 VTAE 000600 GATEWAY VTAE DISTRICT

Parcel Total: \$57.28

LEGAL DESCRIPTION: T02 R18-E S11 PT OF NENW PARCEL NO: 085405 CONTROL NO: 85405

0.21 \$464.05 0.79255384 \$367.78

0 \$0.00 STAT 999999 STATE OF WISCONSIN

0.00252330 \$0.93 CNTY 64 WALWORTH COUNTY

0.00059560 \$0.22 MUNI 64018 TOWN OF LYONS

0.00774980 \$2.85 REG 510777 SCH D OF BURLINGTON AREA

0.00064240 \$0.24 VTAE 000600 GATEWAY VTAE DISTRICT

Parcel Total: \$4.24



# State of Wisconsin / Department of Natural Resources

Tony Evers , Governor

, Secretary

2/5/2025

## Chapter 70.114 - Aids Payment Worksheet For Tax Year 2024(Payment Year 2025) - Payment Due January 31, 2025

6344 of 7093

LEGAL DESCRIPTION: T02 R18-E S10 PT OF NENE	PARCEL NO: 085406	CONTROL NO: 85406
---	-------------------	-------------------

3.04	\$6,607.27	0.79255384	\$5,236.62	
------	------------	------------	------------	--

0	\$0.00	STAT	999999	STATE OF WISCONSIN
0.00252330	\$13.21	CNTY	64	WALWORTH COUNTY
0.00059560	\$3.12	MUNI	64018	TOWN OF LYONS
0.00774980	\$40.58	REG	510777	SCH D OF BURLINGTON AREA
0.00064240	\$3.36	VTAE	000600	GATEWAY VTAE DISTRICT

Parcel Total:	\$60.27
---------------	---------

LEGAL DESCRIPTION: T02 R18-E S10 PT OF NWNE	PARCEL NO: 085407	CONTROL NO: 85407
---	-------------------	-------------------

2.55	\$5,556.61	0.79255384	\$4,403.92	
------	------------	------------	------------	--

0	\$0.00	STAT	999999	STATE OF WISCONSIN
0.00252330	\$11.11	CNTY	64	WALWORTH COUNTY
0.00059560	\$2.62	MUNI	64018	TOWN OF LYONS
0.00774980	\$34.13	REG	510777	SCH D OF BURLINGTON AREA
0.00064240	\$2.83	VTAE	000600	GATEWAY VTAE DISTRICT

Parcel Total:	\$50.69
---------------	---------

LEGAL DESCRIPTION: T02 R18-E S10 PT OF NENW	PARCEL NO: 085408	CONTROL NO: 85408
---	-------------------	-------------------

3.1	\$6,735.86	0.79255384	\$5,338.53	
-----	------------	------------	------------	--

0	\$0.00	STAT	999999	STATE OF WISCONSIN
0.00252330	\$13.47	CNTY	64	WALWORTH COUNTY
0.00059560	\$3.18	MUNI	64018	TOWN OF LYONS
0.00774980	\$41.37	REG	510777	SCH D OF BURLINGTON AREA
0.00064240	\$3.43	VTAE	000600	GATEWAY VTAE DISTRICT

Parcel Total:	\$61.45
---------------	---------



# State of Wisconsin / Department of Natural Resources

Tony Evers , Governor

, Secretary

2/5/2025

## Chapter 70.114 - Aids Payment Worksheet For Tax Year 2024(Payment Year 2025) - Payment Due January 31, 2025

6345 of 7093

LEGAL DESCRIPTION: T02 R18-E S10 PT OF NWNW				PARCEL NO: 085409	CONTROL NO: 85409			
2.97	\$6,465.10	0.79255384	\$5,123.94					
				0	\$0.00	STAT	999999	STATE OF WISCONSIN
				0.00252330	\$12.93	CNTY	64	WALWORTH COUNTY
				0.00059560	\$3.05	MUNI	64018	TOWN OF LYONS
				0.00774980	\$39.71	REG	510777	SCH D OF BURLINGTON AREA
				0.00064240	\$3.29	VTAE	000600	GATEWAY VTAE DISTRICT
Parcel Total:					\$58.98			

LEGAL DESCRIPTION: T02 R18-E S10 PT OF SWNW				PARCEL NO: 085410	CONTROL NO: 85410			
3.65	\$7,939.13	0.79255384	\$6,292.19					
				0	\$0.00	STAT	999999	STATE OF WISCONSIN
				0.00252330	\$15.88	CNTY	64	WALWORTH COUNTY
				0.00059560	\$3.75	MUNI	64018	TOWN OF LYONS
				0.00774980	\$48.76	REG	510777	SCH D OF BURLINGTON AREA
				0.00064240	\$4.04	VTAE	000600	GATEWAY VTAE DISTRICT
Parcel Total:					\$72.43			

LEGAL DESCRIPTION: T02 R18-E S09 PT OF SENE				PARCEL NO: 085411	CONTROL NO: 85411			
3.06	\$6,657.30	0.79255384	\$5,276.27					
				0	\$0.00	STAT	999999	STATE OF WISCONSIN
				0.00252330	\$13.31	CNTY	64	WALWORTH COUNTY
				0.00059560	\$3.14	MUNI	64018	TOWN OF LYONS
				0.00774980	\$40.89	REG	510777	SCH D OF BURLINGTON AREA
				0.00064240	\$3.39	VTAE	000600	GATEWAY VTAE DISTRICT
Parcel Total:					\$60.73			



# State of Wisconsin / Department of Natural Resources

Tony Evers , Governor

, Secretary

2/5/2025

## Chapter 70.114 - Aids Payment Worksheet For Tax Year 2024(Payment Year 2025) - Payment Due January 31, 2025

6346 of 7093

LEGAL DESCRIPTION: T02 R18-E S09 PT OF SWNE      PARCEL NO: 085412      CONTROL NO: 85412

3.06      \$6,657.30      0.79255384      \$5,276.27

0      \$0.00      STAT      999999      STATE OF WISCONSIN

0.00252330      \$13.31      CNTY      64      WALWORTH COUNTY

0.00059560      \$3.14      MUNI      64018      TOWN OF LYONS

0.00774980      \$40.89      REG      510777      SCH D OF BURLINGTON AREA

0.00064240      \$3.39      VTAE      000600      GATEWAY VTAE DISTRICT

Parcel Total:      \$60.73

LEGAL DESCRIPTION: T02 R18-E S09 PT OF SENW      PARCEL NO: 085413      CONTROL NO: 85413

3.2      \$6,969.65      0.79255384      \$5,523.82

0      \$0.00      STAT      999999      STATE OF WISCONSIN

0.00252330      \$13.94      CNTY      64      WALWORTH COUNTY

0.00059560      \$3.29      MUNI      64018      TOWN OF LYONS

0.00774980      \$42.81      REG      510777      SCH D OF BURLINGTON AREA

0.00064240      \$3.55      VTAE      000600      GATEWAY VTAE DISTRICT

Parcel Total:      \$63.59

LEGAL DESCRIPTION: T02 R18-E S09 PT OF SWNW      PARCEL NO: 085414      CONTROL NO: 85414

3.2      \$6,969.65      0.79255384      \$5,523.82

0      \$0.00      STAT      999999      STATE OF WISCONSIN

0.00252330      \$13.94      CNTY      64      WALWORTH COUNTY

0.00059560      \$3.29      MUNI      64018      TOWN OF LYONS

0.00774980      \$42.81      REG      510777      SCH D OF BURLINGTON AREA

0.00064240      \$3.55      VTAE      000600      GATEWAY VTAE DISTRICT

Parcel Total:      \$63.59



# State of Wisconsin / Department of Natural Resources

Tony Evers , Governor

, Secretary

2/5/2025

## Chapter 70.114 - Aids Payment Worksheet For Tax Year 2024(Payment Year 2025) - Payment Due January 31, 2025

6347 of 7093

LEGAL DESCRIPTION: T02 R18-E S08 PT OF SENE				PARCEL NO: 085415				CONTROL NO: 85415			
1.36	\$2,955.23	0.79255384	\$2,342.18								
				0	\$0.00	STAT	999999	STATE OF WISCONSIN			
				0.00252330	\$5.91	CNTY	64	WALWORTH COUNTY			
				0.00059560	\$1.39	MUNI	64018	TOWN OF LYONS			
				0.004862	\$11.39	ELEM	642885	SCH D OF LAKE GENEVA J 1			
				0.00275180	\$6.45	UNHI	642884	UHS D OF LAKE GENEVA-GENOA CITY			
				0.00064240	\$1.50	VTAE	000600	GATEWAY VTAE DISTRICT			
				Parcel Total:	\$26.64						

LEGAL DESCRIPTION: T02 R18-E S08 PT OF NESE				PARCEL NO: 085416				CONTROL NO: 85416			
2.43	\$5,278.41	0.79255384	\$4,183.42								
				0	\$0.00	STAT	999999	STATE OF WISCONSIN			
				0.00252330	\$10.56	CNTY	64	WALWORTH COUNTY			
				0.00059560	\$2.49	MUNI	64018	TOWN OF LYONS			
				0.004862	\$20.34	ELEM	642885	SCH D OF LAKE GENEVA J 1			
				0.00275180	\$11.51	UNHI	642884	UHS D OF LAKE GENEVA-GENOA CITY			
				0.00064240	\$2.69	VTAE	000600	GATEWAY VTAE DISTRICT			
				Parcel Total:	\$47.59						



# State of Wisconsin / Department of Natural Resources

Tony Evers , Governor

, Secretary

2/5/2025

## Chapter 70.114 - Aids Payment Worksheet For Tax Year 2024(Payment Year 2025) - Payment Due January 31, 2025

6348 of 7093

LEGAL DESCRIPTION: T02 R18-E S08 PT OF NWSE	PARCEL NO: 085417	CONTROL NO: 85417
---	-------------------	-------------------

3.05	\$6,628.59	0.79255384	\$5,253.52
------	------------	------------	------------

0	\$0.00	STAT	999999	STATE OF WISCONSIN
0.00252330	\$13.26	CNTY	64	WALWORTH COUNTY
0.00059560	\$3.13	MUNI	64018	TOWN OF LYONS
0.004862	\$25.54	ELEM	642885	SCH D OF LAKE GENEVA J 1
0.00275180	\$14.46	UNHI	642884	UHS D OF LAKE GENEVA-GENOA CITY
0.00064240	\$3.37	VTAE	000600	GATEWAY VTAE DISTRICT

Parcel Total:	\$59.76
---------------	---------

LEGAL DESCRIPTION: T02 R18-E S08 PT OF NESW	PARCEL NO: 085418	CONTROL NO: 85418
---	-------------------	-------------------

3.21	\$6,982.48	0.79255384	\$5,533.99
------	------------	------------	------------

0	\$0.00	STAT	999999	STATE OF WISCONSIN
0.00252330	\$13.96	CNTY	64	WALWORTH COUNTY
0.00059560	\$3.30	MUNI	64018	TOWN OF LYONS
0.004862	\$26.91	ELEM	642885	SCH D OF LAKE GENEVA J 1
0.00275180	\$15.23	UNHI	642884	UHS D OF LAKE GENEVA-GENOA CITY
0.00064240	\$3.55	VTAE	000600	GATEWAY VTAE DISTRICT

Parcel Total:	\$62.95
---------------	---------





# State of Wisconsin / Department of Natural Resources

Tony Evers , Governor

, Secretary

2/5/2025

## Chapter 70.114 - Aids Payment Worksheet For Tax Year 2024(Payment Year 2025) - Payment Due January 31, 2025

6349 of 7093

LEGAL DESCRIPTION: T02 R18-E S08 PT OF NWSW				PARCEL NO: 085419		CONTROL NO: 85419	
3.05	\$6,630.10	0.79255384	\$5,254.71				
		0	\$0.00	STAT	999999	STATE OF WISCONSIN	
		0.00252330	\$13.26	CNTY	64	WALWORTH COUNTY	
		0.00059560	\$3.13	MUNI	64018	TOWN OF LYONS	
		0.004862	\$25.55	ELEM	642885	SCH D OF LAKE GENEVA J 1	
		0.00275180	\$14.46	UNHI	642884	UHS D OF LAKE GENEVA-GENOA CITY	
		0.00064240	\$3.38	VTAE	000600	GATEWAY VTAE DISTRICT	
Parcel Total:				\$59.78			

LEGAL DESCRIPTION: T02 R18-E S07 PT OF NESE				PARCEL NO: 085420		CONTROL NO: 85420	
3.02	\$6,564.56	0.79255384	\$5,202.77				
		0	\$0.00	STAT	999999	STATE OF WISCONSIN	
		0.00252330	\$13.13	CNTY	64	WALWORTH COUNTY	
		0.00059560	\$3.10	MUNI	64018	TOWN OF LYONS	
		0.004862	\$25.30	ELEM	642885	SCH D OF LAKE GENEVA J 1	
		0.00275180	\$14.32	UNHI	642884	UHS D OF LAKE GENEVA-GENOA CITY	
		0.00064240	\$3.34	VTAE	000600	GATEWAY VTAE DISTRICT	
Parcel Total:				\$59.19			



# State of Wisconsin / Department of Natural Resources

Tony Evers , Governor

, Secretary

2/5/2025

## Chapter 70.114 - Aids Payment Worksheet For Tax Year 2024(Payment Year 2025) - Payment Due January 31, 2025

6350 of 7093

LEGAL DESCRIPTION: T02 R18-E S07 PT OF NWSE				PARCEL NO: 085421		CONTROL NO: 85421	
1.64	\$3,388.57	0.79255384	\$2,685.63				
		0	\$0.00	STAT	999999	STATE OF WISCONSIN	
		0.00252330	\$6.78	CNTY	64	WALWORTH COUNTY	
		0.00059560	\$1.60	MUNI	64018	TOWN OF LYONS	
		0.004862	\$13.06	ELEM	642885	SCH D OF LAKE GENEVA J 1	
		0.00275180	\$7.39	UNHI	642884	UHS D OF LAKE GENEVA-GENOA CITY	
		0.00064240	\$1.73	VTAE	000600	GATEWAY VTAE DISTRICT	
Parcel Total:				\$30.56			

LEGAL DESCRIPTION: T02 R18-E S07 PT OF SWSE				PARCEL NO: 085422		CONTROL NO: 85422	
1.64	\$3,569.78	0.79255384	\$2,829.24				
		0	\$0.00	STAT	999999	STATE OF WISCONSIN	
		0.00252330	\$7.14	CNTY	64	WALWORTH COUNTY	
		0.00059560	\$1.68	MUNI	64018	TOWN OF LYONS	
		0.004862	\$13.76	ELEM	642885	SCH D OF LAKE GENEVA J 1	
		0.00275180	\$7.79	UNHI	642884	UHS D OF LAKE GENEVA-GENOA CITY	
		0.00064240	\$1.82	VTAE	000600	GATEWAY VTAE DISTRICT	
Parcel Total:				\$32.19			



# State of Wisconsin / Department of Natural Resources

Tony Evers , Governor

, Secretary

2/5/2025

## Chapter 70.114 - Aids Payment Worksheet For Tax Year 2024(Payment Year 2025) - Payment Due January 31, 2025

6351 of 7093

LEGAL DESCRIPTION: T02 R18-E S07 PT OF SESW				PARCEL NO: 085423		CONTROL NO: 85423	
3.09	\$6,734.50	0.79255384	\$5,337.46				
		0	\$0.00	STAT	999999	STATE OF WISCONSIN	
		0.00252330	\$13.47	CNTY	64	WALWORTH COUNTY	
		0.00059560	\$3.18	MUNI	64018	TOWN OF LYONS	
		0.004862	\$25.95	ELEM	642885	SCH D OF LAKE GENEVA J 1	
		0.00275180	\$14.69	UNHI	642884	UHS D OF LAKE GENEVA-GENOA CITY	
		0.00064240	\$3.43	VTAE	000600	GATEWAY VTAE DISTRICT	
Parcel Total:				\$60.72			

LEGAL DESCRIPTION: T02 R18-E S07 PT OF SWSW				PARCEL NO: 085424		CONTROL NO: 85424	
2.44	\$5,305.23	0.79255384	\$4,204.68				
		0	\$0.00	STAT	999999	STATE OF WISCONSIN	
		0.00252330	\$10.61	CNTY	64	WALWORTH COUNTY	
		0.00059560	\$2.50	MUNI	64018	TOWN OF LYONS	
		0.004862	\$20.44	ELEM	642885	SCH D OF LAKE GENEVA J 1	
		0.00275180	\$11.57	UNHI	642884	UHS D OF LAKE GENEVA-GENOA CITY	
		0.00064240	\$2.70	VTAE	000600	GATEWAY VTAE DISTRICT	
Parcel Total:				\$47.82			



# State of Wisconsin / Department of Natural Resources

Tony Evers , Governor

, Secretary

2/5/2025

## Chapter 70.114 - Aids Payment Worksheet For Tax Year 2024(Payment Year 2025) - Payment Due January 31, 2025

6352 of 7093

LEGAL DESCRIPTION: T02 R18-E S07 PT OF SESE				PARCEL NO: 085489		CONTROL NO: 85489	
0.15	\$181.20	0.79255384	\$143.61				
		0	\$0.00	STAT	999999	STATE OF WISCONSIN	
		0.00252330	\$0.36	CNTY	64	WALWORTH COUNTY	
		0.00059560	\$0.09	MUNI	64018	TOWN OF LYONS	
		0.004862	\$0.70	ELEM	642885	SCH D OF LAKE GENEVA J 1	
		0.00275180	\$0.40	UNHI	642884	UHS D OF LAKE GENEVA-GENOA CITY	
		0.00064240	\$0.09	VTAE	000600	GATEWAY VTAE DISTRICT	
Parcel Total:					\$1.64		
				File Number Total:		\$1,528.61	
				Municipality Total:		\$1,528.61	



# State of Wisconsin / Department of Natural Resources

Tony Evers , Governor

, Secretary

2/5/2025

## Chapter 70.114 - Aids Payment Worksheet For Tax Year 2024(Payment Year 2025) - Payment Due January 31, 2025

6353 of 7093

DETAIL FOR TOWN OF RICHMOND, WALWORTH COUNTY

Acres	Est. Adjust. Purch. Price	Level of Assessment	Adjusted Local Value	Net Gen. Tax Rate	Calc. Aid Pay Amount	Taxing Jurisdiction Type	Code	Description
FILE NO: W 1377 *			DATE OF PURCHASE: 06/19/2001			GRANTOR: VANDERVEEN FARMS, INC.		
LEGAL DESCRIPTION: T03 R15-E S26 NWNE				PARCEL NO: CR 2600001		CONTROL NO: 85935		
40	\$83,676.59	0.65261253	\$54,608.39	0	\$0.00	STAT	999999	STATE OF WISCONSIN
				0.00337350	\$184.22	CNTY	64	WALWORTH COUNTY
				0.00120160	\$65.62	MUNI	64020	TOWN OF RICHMOND
				0.00842120	\$459.87	REG	641380	SCH D OF DELAVAN-DARIEN
				0.000780	\$42.59	VTAE	000600	GATEWAY VTAE DISTRICT
Parcel Total:					\$752.30			

LEGAL DESCRIPTION: T03 R15-E S26 NENE				PARCEL NO: CR2600001		CONTROL NO: 85936		
40	\$83,676.59	0.65261253	\$54,608.39	0	\$0.00	STAT	999999	STATE OF WISCONSIN
				0.00337350	\$184.22	CNTY	64	WALWORTH COUNTY
				0.00120160	\$65.62	MUNI	64020	TOWN OF RICHMOND
				0.00842120	\$459.87	REG	641380	SCH D OF DELAVAN-DARIEN
				0.000780	\$42.59	VTAE	000600	GATEWAY VTAE DISTRICT
Parcel Total:					\$752.30			



# State of Wisconsin / Department of Natural Resources

Tony Evers , Governor

, Secretary

2/5/2025

## Chapter 70.114 - Aids Payment Worksheet For Tax Year 2024(Payment Year 2025) - Payment Due January 31, 2025

6354 of 7093

LEGAL DESCRIPTION: T03 R15-E S26 PT OF SENE	PARCEL NO: CR2600001	CONTROL NO: 85937
---	----------------------	-------------------

19	\$39,746.37	0.65261253	\$25,938.98	
----	-------------	------------	-------------	--

0	\$0.00	STAT	999999	STATE OF WISCONSIN
0.00337350	\$87.50	CNTY	64	WALWORTH COUNTY
0.00120160	\$31.17	MUNI	64020	TOWN OF RICHMOND
0.00842120	\$218.44	REG	641380	SCH D OF DELAVAN-DARIEN
0.000780	\$20.23	VTAE	000600	GATEWAY VTAE DISTRICT

Parcel Total:	\$357.34
---------------	----------

LEGAL DESCRIPTION: T03 R15-E S23 SESE	PARCEL NO: CR 2300001A	CONTROL NO: 85938
---------------------------------------	------------------------	-------------------

40	\$73,398.28	0.65261253	\$47,900.64	
----	-------------	------------	-------------	--

0	\$0.00	STAT	999999	STATE OF WISCONSIN
0.00337350	\$161.59	CNTY	64	WALWORTH COUNTY
0.00120160	\$57.56	MUNI	64020	TOWN OF RICHMOND
0.00842120	\$403.38	REG	641380	SCH D OF DELAVAN-DARIEN
0.000780	\$37.36	VTAE	000600	GATEWAY VTAE DISTRICT

Parcel Total:	\$659.89
---------------	----------

LEGAL DESCRIPTION: T03 R15-E S23 SWSE	PARCEL NO: CR 2300001A	CONTROL NO: 85939
---------------------------------------	------------------------	-------------------

40	\$73,398.28	0.65261253	\$47,900.64	
----	-------------	------------	-------------	--

0	\$0.00	STAT	999999	STATE OF WISCONSIN
0.00337350	\$161.59	CNTY	64	WALWORTH COUNTY
0.00120160	\$57.56	MUNI	64020	TOWN OF RICHMOND
0.00842120	\$403.38	REG	641380	SCH D OF DELAVAN-DARIEN
0.000780	\$37.36	VTAE	000600	GATEWAY VTAE DISTRICT

Parcel Total:	\$659.89
---------------	----------



# State of Wisconsin / Department of Natural Resources

Tony Evers , Governor

, Secretary

2/5/2025

## Chapter 70.114 - Aids Payment Worksheet For Tax Year 2024(Payment Year 2025) - Payment Due January 31, 2025

6355 of 7093

LEGAL DESCRIPTION: T03 R15-E S23 PT OF NESE				PARCEL NO: CR 2300001A				CONTROL NO: 85940	
20	\$36,699.14	0.65261253	\$23,950.32	0	\$0.00	STAT	999999	STATE OF WISCONSIN	
				0.00337350	\$80.80	CNTY	64	WALWORTH COUNTY	
				0.00120160	\$28.78	MUNI	64020	TOWN OF RICHMOND	
				0.00842120	\$201.69	REG	641380	SCH D OF DELAVAN-DARIEN	
				0.000780	\$18.68	VTAE	000600	GATEWAY VTAE DISTRICT	
Parcel Total:					\$329.95				

LEGAL DESCRIPTION: T03 R15-E S23 PT OF SENE				PARCEL NO: CR 2300001A				CONTROL NO: 85941	
5	\$9,174.78	0.65261253	\$5,987.58	0	\$0.00	STAT	999999	STATE OF WISCONSIN	
				0.00337350	\$20.20	CNTY	64	WALWORTH COUNTY	
				0.00120160	\$7.19	MUNI	64020	TOWN OF RICHMOND	
				0.00842120	\$50.42	REG	641380	SCH D OF DELAVAN-DARIEN	
				0.000780	\$4.67	VTAE	000600	GATEWAY VTAE DISTRICT	
Parcel Total:					\$82.48				

LEGAL DESCRIPTION: T03 R15-E S24 NWSW				PARCEL NO: CR 2400001B				CONTROL NO: 85942	
40	\$88,422.26	0.65261253	\$57,705.47	0	\$0.00	STAT	999999	STATE OF WISCONSIN	
				0.00337350	\$194.67	CNTY	64	WALWORTH COUNTY	
				0.00120160	\$69.34	MUNI	64020	TOWN OF RICHMOND	
				0.00842120	\$485.95	REG	641380	SCH D OF DELAVAN-DARIEN	
				0.000780	\$45.01	VTAE	000600	GATEWAY VTAE DISTRICT	
Parcel Total:					\$794.97				



# State of Wisconsin / Department of Natural Resources

Tony Evers , Governor

, Secretary

2/5/2025

## Chapter 70.114 - Aids Payment Worksheet For Tax Year 2024(Payment Year 2025) - Payment Due January 31, 2025

6356 of 7093

LEGAL DESCRIPTION: T03 R15-E S24 PT OF SWNW				PARCEL NO: CR 2400001B				CONTROL NO: 85943	
24.73	\$54,667.05	0.65261253	\$35,676.40						
				0	\$0.00	STAT	999999	STATE OF WISCONSIN	
				0.00337350	\$120.35	CNTY	64	WALWORTH COUNTY	
				0.00120160	\$42.87	MUNI	64020	TOWN OF RICHMOND	
				0.00842120	\$300.44	REG	641380	SCH D OF DELAVAN-DARIEN	
				0.000780	\$27.83	VTAE	000600	GATEWAY VTAE DISTRICT	
Parcel Total:					\$491.49				

LEGAL DESCRIPTION: T03 R15-E S24 PT OF SENW				PARCEL NO: CR 2400001B				CONTROL NO: 85944	
34.61	\$76,507.37	0.65261253	\$49,929.67						
				0	\$0.00	STAT	999999	STATE OF WISCONSIN	
				0.00337350	\$168.44	CNTY	64	WALWORTH COUNTY	
				0.00120160	\$60.00	MUNI	64020	TOWN OF RICHMOND	
				0.00842120	\$420.47	REG	641380	SCH D OF DELAVAN-DARIEN	
				0.000780	\$38.94	VTAE	000600	GATEWAY VTAE DISTRICT	
Parcel Total:					\$687.85				

LEGAL DESCRIPTION: T03 R15-E S24 PT OF SWNE				PARCEL NO: CR 2400001B				CONTROL NO: 85945	
39.5	\$87,316.99	0.65261253	\$56,984.16						
				0	\$0.00	STAT	999999	STATE OF WISCONSIN	
				0.00337350	\$192.24	CNTY	64	WALWORTH COUNTY	
				0.00120160	\$68.47	MUNI	64020	TOWN OF RICHMOND	
				0.00842120	\$479.87	REG	641380	SCH D OF DELAVAN-DARIEN	
				0.000780	\$44.45	VTAE	000600	GATEWAY VTAE DISTRICT	
Parcel Total:					\$785.03				





# State of Wisconsin / Department of Natural Resources

Tony Evers , Governor

, Secretary

2/5/2025

## Chapter 70.114 - Aids Payment Worksheet For Tax Year 2024(Payment Year 2025) - Payment Due January 31, 2025

6357 of 7093

LEGAL DESCRIPTION: T03 R15-E S24 PT OF SENE				PARCEL NO: CR 2400001B				CONTROL NO: 85946	
36.8	\$81,348.48	0.65261253	\$53,089.04						
				0	\$0.00	STAT	999999	STATE OF WISCONSIN	
				0.00337350	\$179.10	CNTY	64	WALWORTH COUNTY	
				0.00120160	\$63.79	MUNI	64020	TOWN OF RICHMOND	
				0.00842120	\$447.07	REG	641380	SCH D OF DELAVAN-DARIEN	
				0.000780	\$41.41	VTAE	000600	GATEWAY VTAE DISTRICT	
Parcel Total:					\$731.37				

LEGAL DESCRIPTION: T03 R15-E S24 PT OF NESW				PARCEL NO: CR 2400001B				CONTROL NO: 85947	
38	\$84,001.14	0.65261253	\$54,820.19						
				0	\$0.00	STAT	999999	STATE OF WISCONSIN	
				0.00337350	\$184.94	CNTY	64	WALWORTH COUNTY	
				0.00120160	\$65.87	MUNI	64020	TOWN OF RICHMOND	
				0.00842120	\$461.65	REG	641380	SCH D OF DELAVAN-DARIEN	
				0.000780	\$42.76	VTAE	000600	GATEWAY VTAE DISTRICT	
Parcel Total:					\$755.22				

LEGAL DESCRIPTION: T03 R15-E S24 PT OF NWSE				PARCEL NO: CR 2400001B				CONTROL NO: 85948	
5.5	\$12,158.05	0.65261253	\$7,934.50						
				0	\$0.00	STAT	999999	STATE OF WISCONSIN	
				0.00337350	\$26.77	CNTY	64	WALWORTH COUNTY	
				0.00120160	\$9.53	MUNI	64020	TOWN OF RICHMOND	
				0.00842120	\$66.82	REG	641380	SCH D OF DELAVAN-DARIEN	
				0.000780	\$6.19	VTAE	000600	GATEWAY VTAE DISTRICT	
Parcel Total:					\$109.31				



# State of Wisconsin / Department of Natural Resources

Tony Evers , Governor

, Secretary

2/5/2025

## Chapter 70.114 - Aids Payment Worksheet For Tax Year 2024(Payment Year 2025) - Payment Due January 31, 2025

6358 of 7093

LEGAL DESCRIPTION: T03 R15-E S24 NENE	PARCEL NO: CR 2400001B	CONTROL NO: 85949
---------------------------------------	------------------------	-------------------

40	\$88,422.26	0.65261253	\$57,705.47	
----	-------------	------------	-------------	--

0	\$0.00	STAT	999999	STATE OF WISCONSIN
0.00337350	\$194.67	CNTY	64	WALWORTH COUNTY
0.00120160	\$69.34	MUNI	64020	TOWN OF RICHMOND
0.00842120	\$485.95	REG	641380	SCH D OF DELAVAN-DARIEN
0.000780	\$45.01	VTAE	000600	GATEWAY VTAE DISTRICT

Parcel Total:	\$794.97
---------------	----------

LEGAL DESCRIPTION: T03 R15-E S24 PT OF NWNE	PARCEL NO: CR 2400001B	CONTROL NO: 85950
---	------------------------	-------------------

20	\$44,211.13	0.65261253	\$28,852.74	
----	-------------	------------	-------------	--

0	\$0.00	STAT	999999	STATE OF WISCONSIN
0.00337350	\$97.33	CNTY	64	WALWORTH COUNTY
0.00120160	\$34.67	MUNI	64020	TOWN OF RICHMOND
0.00842120	\$242.97	REG	641380	SCH D OF DELAVAN-DARIEN
0.000780	\$22.50	VTAE	000600	GATEWAY VTAE DISTRICT

Parcel Total:	\$397.47
---------------	----------

File Number Total:	\$9,141.83
--------------------	------------



# State of Wisconsin / Department of Natural Resources

Tony Evers , Governor

, Secretary

2/5/2025

## Chapter 70.114 - Aids Payment Worksheet For Tax Year 2024(Payment Year 2025) - Payment Due January 31, 2025

6359 of 7093

FILE NO: W 1488 *		DATE OF PURCHASE: 06/12/2003		GRANTOR: JAMES E GROSSMAN	
LEGAL DESCRIPTION: T03 R15-E S14 PT GV LT 2		PARCEL NO: C R 1400001		CONTROL NO: 89180	
25	\$120,702.83	0.65261253	\$78,772.18		
		0	\$0.00	STAT 999999	STATE OF WISCONSIN
		0.00337350	\$265.74	CNTY 64	WALWORTH COUNTY
		0.00120160	\$94.65	MUNI 64020	TOWN OF RICHMOND
		0.00842120	\$663.35	REG 641380	SCH D OF DELAVAN-DARIEN
		0.000780	\$61.44	VTAE 000600	GATEWAY VTAE DISTRICT
Parcel Total:			\$1,085.18		

LEGAL DESCRIPTION: T03 R15-E S14 PT GV LT 3		PARCEL NO: C R 1400001		CONTROL NO: 89181	
15	\$72,421.70	0.65261253	\$47,263.31		
		0	\$0.00	STAT 999999	STATE OF WISCONSIN
		0.00337350	\$159.44	CNTY 64	WALWORTH COUNTY
		0.00120160	\$56.79	MUNI 64020	TOWN OF RICHMOND
		0.00842120	\$398.01	REG 641380	SCH D OF DELAVAN-DARIEN
		0.000780	\$36.86	VTAE 000600	GATEWAY VTAE DISTRICT
Parcel Total:			\$651.10		

File Number Total:	\$1,736.28
--------------------	------------



# State of Wisconsin / Department of Natural Resources

Tony Evers , Governor

, Secretary

2/5/2025

## Chapter 70.114 - Aids Payment Worksheet For Tax Year 2024(Payment Year 2025) - Payment Due January 31, 2025

6360 of 7093

FILE NO: W 1646 *				DATE OF PURCHASE: 01/30/2006				GRANTOR: MERRILL C SCHIFFMAN			
LEGAL DESCRIPTION: T03 R15-E S13 PT OF SWNW				PARCEL NO: C R 13 000 13				CONTROL NO: 95103			
36.26	\$285,387.83	0.65261253	\$186,247.67								
				0	\$0.00	STAT	999999	STATE OF WISCONSIN			
				0.00337350	\$628.30	CNTY	64	WALWORTH COUNTY			
				0.00120160	\$223.79	MUNI	64020	TOWN OF RICHMOND			
				0.00842120	\$1,568.42	REG	641380	SCH D OF DELAVAN-DARIEN			
				0.000780	\$145.27	VTAE	000600	GATEWAY VTAE DISTRICT			
Parcel Total:					\$2,565.78						

LEGAL DESCRIPTION: T03 R15-E S13 PT OF NWNW; LTS 3-60				PARCEL NO: C R 13 000 13 ET AL				CONTROL NO: 95105			
24.52	\$202,194.63	0.65261253	\$131,954.75								
				0	\$0.00	STAT	999999	STATE OF WISCONSIN			
				0.00337350	\$445.15	CNTY	64	WALWORTH COUNTY			
				0.00120160	\$158.56	MUNI	64020	TOWN OF RICHMOND			
				0.00842120	\$1,111.21	REG	641380	SCH D OF DELAVAN-DARIEN			
				0.000780	\$102.92	VTAE	000600	GATEWAY VTAE DISTRICT			
Parcel Total:					\$1,817.84						

File Number Total:					\$4,383.62						
--------------------	--	--	--	--	------------	--	--	--	--	--	--

Municipality Total:					\$15,261.73						
---------------------	--	--	--	--	-------------	--	--	--	--	--	--



# State of Wisconsin / Department of Natural Resources

Tony Evers , Governor

, Secretary

2/5/2025

## Chapter 70.114 - Aids Payment Worksheet For Tax Year 2024(Payment Year 2025) - Payment Due January 31, 2025

6361 of 7093

DETAIL FOR TOWN OF SPRING PRAIRIE, WALWORTH COUNTY

Acres	Est. Adjust. Purch. Price	Level of Assessment	Adjusted Local Value	Net Gen. Tax Rate	Calc. Aid Pay Amount	Taxing Jurisdiction Type	Code	Description
FILE NO: W 1653 *			DATE OF PURCHASE: 06/02/2006			GRANTOR: THE NATURE CONSERVANCY		
LEGAL DESCRIPTION: T03 R18-E S13 PT OF SWSW				PARCEL NO: O SP1300006		CONTROL NO: 96796		
17.17	\$26,694.92	0.76312142	\$20,371.46					
				0	\$0.00	STAT	999999	STATE OF WISCONSIN
				0.00274940	\$56.01	CNTY	64	WALWORTH COUNTY
				0.00139580	\$28.43	MUNI	64024	TOWN OF SPRING PRAIRIE
				0.00844420	\$172.02	REG	510777	SCH D OF BURLINGTON AREA
				0.00069990	\$14.26	VTAE	000600	GATEWAY VTAE DISTRICT
Parcel Total:					\$270.72			

LEGAL DESCRIPTION: T03 R18-E S13 PT OF SESW				PARCEL NO: O SP1300006		CONTROL NO: 96797		
9.41	\$14,630.12	0.76312142	\$11,164.56					
				0	\$0.00	STAT	999999	STATE OF WISCONSIN
				0.00274940	\$30.70	CNTY	64	WALWORTH COUNTY
				0.00139580	\$15.58	MUNI	64024	TOWN OF SPRING PRAIRIE
				0.00844420	\$94.28	REG	510777	SCH D OF BURLINGTON AREA
				0.00069990	\$7.81	VTAE	000600	GATEWAY VTAE DISTRICT
Parcel Total:					\$148.37			



# State of Wisconsin / Department of Natural Resources

Tony Evers , Governor

, Secretary

2/5/2025

## Chapter 70.114 - Aids Payment Worksheet For Tax Year 2024(Payment Year 2025) - Payment Due January 31, 2025

6362 of 7093

LEGAL DESCRIPTION: T03 R18-E S24 NESW	PARCEL NO: O SP2400004	CONTROL NO: 96798
---------------------------------------	------------------------	-------------------

40	\$62,189.68	0.76312142	\$47,458.28
----	-------------	------------	-------------

0	\$0.00	STAT	999999	STATE OF WISCONSIN
0.00274940	\$130.48	CNTY	64	WALWORTH COUNTY
0.00139580	\$66.24	MUNI	64024	TOWN OF SPRING PRAIRIE
0.00844420	\$400.75	REG	510777	SCH D OF BURLINGTON AREA
0.00069990	\$33.22	VTAE	000600	GATEWAY VTAE DISTRICT

Parcel Total:	\$630.69
---------------	----------

LEGAL DESCRIPTION: T03 R18-E S24 PT OF NWNE	PARCEL NO: O SP2400004	CONTROL NO: 96799
---	------------------------	-------------------

18.66	\$29,011.48	0.76312142	\$22,139.28
-------	-------------	------------	-------------

0	\$0.00	STAT	999999	STATE OF WISCONSIN
0.00274940	\$60.87	CNTY	64	WALWORTH COUNTY
0.00139580	\$30.90	MUNI	64024	TOWN OF SPRING PRAIRIE
0.00844420	\$186.95	REG	510777	SCH D OF BURLINGTON AREA
0.00069990	\$15.50	VTAE	000600	GATEWAY VTAE DISTRICT

Parcel Total:	\$294.22
---------------	----------

LEGAL DESCRIPTION: T03 R18-E S24 SWNE	PARCEL NO: O SP2400004	CONTROL NO: 96800
---------------------------------------	------------------------	-------------------

40	\$62,189.68	0.76312142	\$47,458.28
----	-------------	------------	-------------

0	\$0.00	STAT	999999	STATE OF WISCONSIN
0.00274940	\$130.48	CNTY	64	WALWORTH COUNTY
0.00139580	\$66.24	MUNI	64024	TOWN OF SPRING PRAIRIE
0.00844420	\$400.75	REG	510777	SCH D OF BURLINGTON AREA
0.00069990	\$33.22	VTAE	000600	GATEWAY VTAE DISTRICT

Parcel Total:	\$630.69
---------------	----------



# State of Wisconsin / Department of Natural Resources

Tony Evers , Governor

, Secretary

2/5/2025

## Chapter 70.114 - Aids Payment Worksheet For Tax Year 2024(Payment Year 2025) - Payment Due January 31, 2025

6363 of 7093

LEGAL DESCRIPTION: T03 R18-E S24 PT OF SENE				PARCEL NO: O SP2400004				CONTROL NO: 96801	
27.09	\$42,117.95	0.76312142	\$32,141.11						
				0	\$0.00	STAT	999999	STATE OF WISCONSIN	
				0.00274940	\$88.37	CNTY	64	WALWORTH COUNTY	
				0.00139580	\$44.86	MUNI	64024	TOWN OF SPRING PRAIRIE	
				0.00844420	\$271.41	REG	510777	SCH D OF BURLINGTON AREA	
				0.00069990	\$22.50	VTAE	000600	GATEWAY VTAE DISTRICT	
Parcel Total:					\$427.14				

LEGAL DESCRIPTION: T03 R18-E S24 PT OF SENW				PARCEL NO: O SP2400004				CONTROL NO: 96802	
35.62	\$55,379.91	0.76312142	\$42,261.59						
				0	\$0.00	STAT	999999	STATE OF WISCONSIN	
				0.00274940	\$116.19	CNTY	64	WALWORTH COUNTY	
				0.00139580	\$58.99	MUNI	64024	TOWN OF SPRING PRAIRIE	
				0.00844420	\$356.86	REG	510777	SCH D OF BURLINGTON AREA	
				0.00069990	\$29.58	VTAE	000600	GATEWAY VTAE DISTRICT	
Parcel Total:					\$561.62				

LEGAL DESCRIPTION: T03 R18-E S24 PT OF NENW				PARCEL NO: O SP2400004				CONTROL NO: 96803	
29.26	\$45,491.75	0.76312142	\$34,715.73						
				0	\$0.00	STAT	999999	STATE OF WISCONSIN	
				0.00274940	\$95.45	CNTY	64	WALWORTH COUNTY	
				0.00139580	\$48.46	MUNI	64024	TOWN OF SPRING PRAIRIE	
				0.00844420	\$293.15	REG	510777	SCH D OF BURLINGTON AREA	
				0.00069990	\$24.30	VTAE	000600	GATEWAY VTAE DISTRICT	
Parcel Total:					\$461.36				



# State of Wisconsin / Department of Natural Resources

Tony Evers , Governor

, Secretary

2/5/2025

## Chapter 70.114 - Aids Payment Worksheet For Tax Year 2024(Payment Year 2025) - Payment Due January 31, 2025

6364 of 7093

LEGAL DESCRIPTION: T03 R18-E S24 PT OF NENW	PARCEL NO: O SP2400004	CONTROL NO: 96804
---	------------------------	-------------------

0.14	\$217.66	0.76312142	\$166.10	
------	----------	------------	----------	--

0	\$0.00	STAT	999999	STATE OF WISCONSIN
0.00274940	\$0.46	CNTY	64	WALWORTH COUNTY
0.00139580	\$0.23	MUNI	64024	TOWN OF SPRING PRAIRIE
0.00844420	\$1.40	REG	510777	SCH D OF BURLINGTON AREA
0.00069990	\$0.12	VTAE	000600	GATEWAY VTAE DISTRICT

Parcel Total:	\$2.21
---------------	--------

LEGAL DESCRIPTION: T03 R18-E S24 PT OF SWNW	PARCEL NO: 097429	CONTROL NO: 97429
---	-------------------	-------------------

1.15	\$1,787.95	0.76312142	\$1,364.42	
------	------------	------------	------------	--

0	\$0.00	STAT	999999	STATE OF WISCONSIN
0.00274940	\$3.75	CNTY	64	WALWORTH COUNTY
0.00139580	\$1.90	MUNI	64024	TOWN OF SPRING PRAIRIE
0.00844420	\$11.52	REG	510777	SCH D OF BURLINGTON AREA
0.00069990	\$0.95	VTAE	000600	GATEWAY VTAE DISTRICT

Parcel Total:	\$18.12
---------------	---------

File Number Total:	\$3,445.14
--------------------	------------

Municipality Total:	\$3,445.14
---------------------	------------





# State of Wisconsin / Department of Natural Resources

Tony Evers , Governor

, Secretary

2/5/2025

## Chapter 70.114 - Aids Payment Worksheet For Tax Year 2024(Payment Year 2025) - Payment Due January 31, 2025

6365 of 7093

DETAIL FOR TOWN OF SUGAR CREEK, WALWORTH COUNTY

Acres	Est. Adjust. Purch. Price	Level of Assessment	Adjusted Local Value	Net Gen. Tax Rate	Calc. Aid Pay Amount	Taxing Jurisdiction Type	Code	Description
FILE NO: W 1377 *			DATE OF PURCHASE: 06/19/2001			GRANTOR: VANDERVEEN FARMS, INC.		
LEGAL DESCRIPTION: T03 R16-E S18 PT OF SWSW				PARCEL NO: GSC 1800004A		CONTROL NO: 85951		
22.4	\$30,923.24	0.70034608	\$21,656.97					
				0	\$0.00	STAT	999999	STATE OF WISCONSIN
				0.00327650	\$70.96	CNTY	64	WALWORTH COUNTY
				0.00089970	\$19.49	MUNI	64026	TOWN OF SUGAR CREEK
				0.008774	\$190.02	REG	641638	SCH D OF ELKHORN AREA
				0.00075750	\$16.41	VTAE	000600	GATEWAY VTAE DISTRICT
Parcel Total:					\$296.88			

LEGAL DESCRIPTION: T03 R16-E S18 PT OF SESW				PARCEL NO: GSC 1800004A		CONTROL NO: 85952		
7.4	\$10,215.70	0.70034608	\$7,154.52					
				0	\$0.00	STAT	999999	STATE OF WISCONSIN
				0.00327650	\$23.44	CNTY	64	WALWORTH COUNTY
				0.00089970	\$6.44	MUNI	64026	TOWN OF SUGAR CREEK
				0.008774	\$62.77	REG	641638	SCH D OF ELKHORN AREA
				0.00075750	\$5.42	VTAE	000600	GATEWAY VTAE DISTRICT
Parcel Total:					\$98.07			



# State of Wisconsin / Department of Natural Resources

Tony Evers , Governor

, Secretary

2/5/2025

## Chapter 70.114 - Aids Payment Worksheet For Tax Year 2024(Payment Year 2025) - Payment Due January 31, 2025

6366 of 7093

LEGAL DESCRIPTION: T03 R16-E S19 NWNW				PARCEL NO: GSC 1900002				CONTROL NO: 85953	
40	\$61,631.89	0.70034608	\$43,163.66						
				0	\$0.00	STAT	999999	STATE OF WISCONSIN	
				0.00327650	\$141.43	CNTY	64	WALWORTH COUNTY	
				0.00089970	\$38.84	MUNI	64026	TOWN OF SUGAR CREEK	
				0.008774	\$378.72	REG	641638	SCH D OF ELKHORN AREA	
				0.00075750	\$32.70	VTAE	000600	GATEWAY VTAE DISTRICT	
Parcel Total:					\$591.69				

LEGAL DESCRIPTION: T03 R16-E S19 NENW				PARCEL NO: GSC 1900002				CONTROL NO: 85954	
40	\$61,631.89	0.70034608	\$43,163.66						
				0	\$0.00	STAT	999999	STATE OF WISCONSIN	
				0.00327650	\$141.43	CNTY	64	WALWORTH COUNTY	
				0.00089970	\$38.84	MUNI	64026	TOWN OF SUGAR CREEK	
				0.008774	\$378.72	REG	641638	SCH D OF ELKHORN AREA	
				0.00075750	\$32.70	VTAE	000600	GATEWAY VTAE DISTRICT	
Parcel Total:					\$591.69				

LEGAL DESCRIPTION: T03 R16-E S19 SWNW				PARCEL NO: GSC 1900002				CONTROL NO: 85955	
40	\$61,631.89	0.70034608	\$43,163.66						
				0	\$0.00	STAT	999999	STATE OF WISCONSIN	
				0.00327650	\$141.43	CNTY	64	WALWORTH COUNTY	
				0.00089970	\$38.84	MUNI	64026	TOWN OF SUGAR CREEK	
				0.008774	\$378.72	REG	641638	SCH D OF ELKHORN AREA	
				0.00075750	\$32.70	VTAE	000600	GATEWAY VTAE DISTRICT	
Parcel Total:					\$591.69				



# State of Wisconsin / Department of Natural Resources

Tony Evers , Governor

, Secretary

2/5/2025

## Chapter 70.114 - Aids Payment Worksheet For Tax Year 2024(Payment Year 2025) - Payment Due January 31, 2025

6367 of 7093

LEGAL DESCRIPTION: T03 R16-E S19 SENW	PARCEL NO: GSC 1900002	CONTROL NO: 85956
---------------------------------------	------------------------	-------------------

40	\$61,631.89	0.70034608	\$43,163.66	
----	-------------	------------	-------------	--

0	\$0.00	STAT	999999	STATE OF WISCONSIN
0.00327650	\$141.43	CNTY	64	WALWORTH COUNTY
0.00089970	\$38.84	MUNI	64026	TOWN OF SUGAR CREEK
0.008774	\$378.72	REG	641638	SCH D OF ELKHORN AREA
0.00075750	\$32.70	VTAE	000600	GATEWAY VTAE DISTRICT

Parcel Total:	\$591.69
---------------	----------

LEGAL DESCRIPTION: T03 R16-E S19 PT OF NWSW	PARCEL NO: GSC 1900002	CONTROL NO: 85957
---	------------------------	-------------------

3.16	\$4,868.92	0.70034608	\$3,409.93	
------	------------	------------	------------	--

0	\$0.00	STAT	999999	STATE OF WISCONSIN
0.00327650	\$11.17	CNTY	64	WALWORTH COUNTY
0.00089970	\$3.07	MUNI	64026	TOWN OF SUGAR CREEK
0.008774	\$29.92	REG	641638	SCH D OF ELKHORN AREA
0.00075750	\$2.58	VTAE	000600	GATEWAY VTAE DISTRICT

Parcel Total:	\$46.74
---------------	---------

LEGAL DESCRIPTION: T03 R16-E S19 PT OF NESW	PARCEL NO: GSC 1900002	CONTROL NO: 85958
---	------------------------	-------------------

13.33	\$20,538.81	0.70034608	\$14,384.28	
-------	-------------	------------	-------------	--

0	\$0.00	STAT	999999	STATE OF WISCONSIN
0.00327650	\$47.13	CNTY	64	WALWORTH COUNTY
0.00089970	\$12.94	MUNI	64026	TOWN OF SUGAR CREEK
0.008774	\$126.21	REG	641638	SCH D OF ELKHORN AREA
0.00075750	\$10.90	VTAE	000600	GATEWAY VTAE DISTRICT

Parcel Total:	\$197.18
---------------	----------



# State of Wisconsin / Department of Natural Resources

Tony Evers , Governor

, Secretary

2/5/2025

## Chapter 70.114 - Aids Payment Worksheet For Tax Year 2024(Payment Year 2025) - Payment Due January 31, 2025

6368 of 7093

LEGAL DESCRIPTION: T03 R16-E S19 SENE				PARCEL NO: GSC 1900001	CONTROL NO: 85959			
40	\$89,431.56	0.70034608	\$62,633.04					
				0	\$0.00	STAT	999999	STATE OF WISCONSIN
				0.00327650	\$205.22	CNTY	64	WALWORTH COUNTY
				0.00089970	\$56.35	MUNI	64026	TOWN OF SUGAR CREEK
				0.008774	\$549.54	REG	641638	SCH D OF ELKHORN AREA
				0.00075750	\$47.45	VTAE	000600	GATEWAY VTAE DISTRICT
Parcel Total:					\$858.56			

LEGAL DESCRIPTION: T03 R16-E S19 NWSE				PARCEL NO: GSC 1900001	CONTROL NO: 85960			
40	\$89,431.56	0.70034608	\$62,633.04					
				0	\$0.00	STAT	999999	STATE OF WISCONSIN
				0.00327650	\$205.22	CNTY	64	WALWORTH COUNTY
				0.00089970	\$56.35	MUNI	64026	TOWN OF SUGAR CREEK
				0.008774	\$549.54	REG	641638	SCH D OF ELKHORN AREA
				0.00075750	\$47.45	VTAE	000600	GATEWAY VTAE DISTRICT
Parcel Total:					\$858.56			

LEGAL DESCRIPTION: T03 R16-E S19 PT OF SWNE				PARCEL NO: GSC 1900001	CONTROL NO: 85961			
37.88	\$84,691.66	0.70034608	\$59,313.47					
				0	\$0.00	STAT	999999	STATE OF WISCONSIN
				0.00327650	\$194.34	CNTY	64	WALWORTH COUNTY
				0.00089970	\$53.37	MUNI	64026	TOWN OF SUGAR CREEK
				0.008774	\$520.42	REG	641638	SCH D OF ELKHORN AREA
				0.00075750	\$44.93	VTAE	000600	GATEWAY VTAE DISTRICT
Parcel Total:					\$813.06			



# State of Wisconsin / Department of Natural Resources

Tony Evers , Governor

, Secretary

2/5/2025

## Chapter 70.114 - Aids Payment Worksheet For Tax Year 2024(Payment Year 2025) - Payment Due January 31, 2025

6369 of 7093

LEGAL DESCRIPTION: T03 R16-E S20 PT OF SWNW	PARCEL NO: GSC200004	CONTROL NO: 85962
---	----------------------	-------------------

36     \$66,540.90     0.70034608     \$46,601.66

0	\$0.00	STAT	999999	STATE OF WISCONSIN
0.00327650	\$152.69	CNTY	64	WALWORTH COUNTY
0.00089970	\$41.93	MUNI	64026	TOWN OF SUGAR CREEK
0.00820370	\$382.31	REG	641380	SCH D OF DELAVAN-DARIEN
0.00075750	\$35.30	VTAE	000600	GATEWAY VTAE DISTRICT

Parcel Total:     \$612.23

LEGAL DESCRIPTION: T03 R16-E S20 PT OF SENW	PARCEL NO: GSC200004 & 05	CONTROL NO: 85963
---	---------------------------	-------------------

37     \$68,389.25     0.70034608     \$47,896.14

0	\$0.00	STAT	999999	STATE OF WISCONSIN
0.00327650	\$156.93	CNTY	64	WALWORTH COUNTY
0.00089970	\$43.09	MUNI	64026	TOWN OF SUGAR CREEK
0.00820370	\$392.93	REG	641380	SCH D OF DELAVAN-DARIEN
0.00075750	\$36.28	VTAE	000600	GATEWAY VTAE DISTRICT

Parcel Total:     \$629.23

LEGAL DESCRIPTION: T03 R16-E S20 NENE	PARCEL NO: GSC 2000002	CONTROL NO: 85964
---------------------------------------	------------------------	-------------------

40     \$90,496.74     0.70034608     \$63,379.04

0	\$0.00	STAT	999999	STATE OF WISCONSIN
0.00327650	\$207.66	CNTY	64	WALWORTH COUNTY
0.00089970	\$57.02	MUNI	64026	TOWN OF SUGAR CREEK
0.00820370	\$519.94	REG	641380	SCH D OF DELAVAN-DARIEN
0.00075750	\$48.01	VTAE	000600	GATEWAY VTAE DISTRICT

Parcel Total:     \$832.63



# State of Wisconsin / Department of Natural Resources

Tony Evers , Governor

, Secretary

2/5/2025

## Chapter 70.114 - Aids Payment Worksheet For Tax Year 2024(Payment Year 2025) - Payment Due January 31, 2025

6370 of 7093

LEGAL DESCRIPTION: T03 R16-E S20 PT OF NENW      PARCEL NO: GSC 200002      CONTROL NO: 85965

7      \$15,836.95      0.70034608      \$11,091.34

0	\$0.00	STAT	999999	STATE OF WISCONSIN
0.00327650	\$36.34	CNTY	64	WALWORTH COUNTY
0.00089970	\$9.98	MUNI	64026	TOWN OF SUGAR CREEK
0.00820370	\$90.99	REG	641380	SCH D OF DELAVAN-DARIEN
0.00075750	\$8.40	VTAE	000600	GATEWAY VTAE DISTRICT

Parcel Total:      \$145.71

LEGAL DESCRIPTION: T03 R16-E S20 NWNE      PARCEL NO: GSC200001      CONTROL NO: 85966

40      \$146,078.07      0.70034608      \$102,305.20

0	\$0.00	STAT	999999	STATE OF WISCONSIN
0.00327650	\$335.21	CNTY	64	WALWORTH COUNTY
0.00089970	\$92.05	MUNI	64026	TOWN OF SUGAR CREEK
0.00820370	\$839.28	REG	641380	SCH D OF DELAVAN-DARIEN
0.00075750	\$77.50	VTAE	000600	GATEWAY VTAE DISTRICT

Parcel Total:      \$1,344.04

LEGAL DESCRIPTION: T03 R16-E S20 SENE      PARCEL NO: GSC200005      CONTROL NO: 85967

40      \$62,754.32      0.70034608      \$43,949.74

0	\$0.00	STAT	999999	STATE OF WISCONSIN
0.00327650	\$144.00	CNTY	64	WALWORTH COUNTY
0.00089970	\$39.54	MUNI	64026	TOWN OF SUGAR CREEK
0.00820370	\$360.55	REG	641380	SCH D OF DELAVAN-DARIEN
0.00075750	\$33.29	VTAE	000600	GATEWAY VTAE DISTRICT

Parcel Total:      \$577.38



# State of Wisconsin / Department of Natural Resources

Tony Evers , Governor

, Secretary

2/5/2025

## Chapter 70.114 - Aids Payment Worksheet For Tax Year 2024(Payment Year 2025) - Payment Due January 31, 2025

6371 of 7093

LEGAL DESCRIPTION: T03 R16-E S20 SWNE	PARCEL NO: GSC200005	CONTROL NO: 85968
---------------------------------------	----------------------	-------------------

40	\$62,754.32	0.70034608	\$43,949.74	
----	-------------	------------	-------------	--

0	\$0.00	STAT	999999	STATE OF WISCONSIN
0.00327650	\$144.00	CNTY	64	WALWORTH COUNTY
0.00089970	\$39.54	MUNI	64026	TOWN OF SUGAR CREEK
0.00820370	\$360.55	REG	641380	SCH D OF DELAVAN-DARIEN
0.00075750	\$33.29	VTAE	000600	GATEWAY VTAE DISTRICT

Parcel Total:	\$577.38
---------------	----------

LEGAL DESCRIPTION: T03 R16-E S17 PT OF NESE	PARCEL NO: GSC 1700009 & 07	CONTROL NO: 85969
---	-----------------------------	-------------------

35	\$73,707.33	0.70034608	\$51,620.64	
----	-------------	------------	-------------	--

0	\$0.00	STAT	999999	STATE OF WISCONSIN
0.00327650	\$169.14	CNTY	64	WALWORTH COUNTY
0.00089970	\$46.45	MUNI	64026	TOWN OF SUGAR CREEK
0.008774	\$452.92	REG	641638	SCH D OF ELKHORN AREA
0.00075750	\$39.10	VTAE	000600	GATEWAY VTAE DISTRICT

Parcel Total:	\$707.61
---------------	----------

LEGAL DESCRIPTION: T03 R16-E S17 PT OF NWSE	PARCEL NO: GSC 1700008	CONTROL NO: 85970
---	------------------------	-------------------

35	\$79,314.48	0.70034608	\$55,547.59	
----	-------------	------------	-------------	--

0	\$0.00	STAT	999999	STATE OF WISCONSIN
0.00327650	\$182.00	CNTY	64	WALWORTH COUNTY
0.00089970	\$49.98	MUNI	64026	TOWN OF SUGAR CREEK
0.008774	\$487.38	REG	641638	SCH D OF ELKHORN AREA
0.00075750	\$42.08	VTAE	000600	GATEWAY VTAE DISTRICT

Parcel Total:	\$761.44
---------------	----------



# State of Wisconsin / Department of Natural Resources

Tony Evers , Governor

, Secretary

2/5/2025

## Chapter 70.114 - Aids Payment Worksheet For Tax Year 2024(Payment Year 2025) - Payment Due January 31, 2025

6372 of 7093

LEGAL DESCRIPTION: T03 R16-E S17 PT OF SWSE	PARCEL NO: GSC 1700007 & 08	CONTROL NO: 85971
---	-----------------------------	-------------------

35	\$190,991.38	0.70034608	\$133,760.07
----	--------------	------------	--------------

0	\$0.00	STAT	999999	STATE OF WISCONSIN
0.00327650	\$438.27	CNTY	64	WALWORTH COUNTY
0.00089970	\$120.35	MUNI	64026	TOWN OF SUGAR CREEK
0.008774	\$1,173.61	REG	641638	SCH D OF ELKHORN AREA
0.00075750	\$101.33	VTAE	000600	GATEWAY VTAE DISTRICT

Parcel Total:	\$1,833.56
---------------	------------

LEGAL DESCRIPTION: T03 R16-E S17 SESE	PARCEL NO: GSC 1700009 & 07	CONTROL NO: 85972
---------------------------------------	-----------------------------	-------------------

40	\$84,236.95	0.70034608	\$58,995.02
----	-------------	------------	-------------

0	\$0.00	STAT	999999	STATE OF WISCONSIN
0.00327650	\$193.30	CNTY	64	WALWORTH COUNTY
0.00089970	\$53.08	MUNI	64026	TOWN OF SUGAR CREEK
0.008774	\$517.62	REG	641638	SCH D OF ELKHORN AREA
0.00075750	\$44.69	VTAE	000600	GATEWAY VTAE DISTRICT

Parcel Total:	\$808.69
---------------	----------

LEGAL DESCRIPTION: T03 R16-E S21 NENW	PARCEL NO: GSC 2100003	CONTROL NO: 85973
---------------------------------------	------------------------	-------------------

40	\$76,002.44	0.70034608	\$53,228.01
----	-------------	------------	-------------

0	\$0.00	STAT	999999	STATE OF WISCONSIN
0.00327650	\$174.40	CNTY	64	WALWORTH COUNTY
0.00089970	\$47.89	MUNI	64026	TOWN OF SUGAR CREEK
0.00820370	\$436.67	REG	641380	SCH D OF DELAVAN-DARIEN
0.00075750	\$40.32	VTAE	000600	GATEWAY VTAE DISTRICT

Parcel Total:	\$699.28
---------------	----------





# State of Wisconsin / Department of Natural Resources

Tony Evers , Governor

, Secretary

2/5/2025

## Chapter 70.114 - Aids Payment Worksheet For Tax Year 2024(Payment Year 2025) - Payment Due January 31, 2025

6373 of 7093

LEGAL DESCRIPTION: T03 R16-E S21 NWNW	PARCEL NO: GSC 2100004	CONTROL NO: 85974
---------------------------------------	------------------------	-------------------

40	\$343,405.53	0.70034608	\$240,502.72	
----	--------------	------------	--------------	--

0	\$0.00	STAT	999999	STATE OF WISCONSIN
0.00327650	\$788.01	CNTY	64	WALWORTH COUNTY
0.00089970	\$216.39	MUNI	64026	TOWN OF SUGAR CREEK
0.00820370	\$1,973.01	REG	641380	SCH D OF DELAVAN-DARIEN
0.00075750	\$182.19	VTAE	000600	GATEWAY VTAE DISTRICT

Parcel Total:	\$3,159.60
---------------	------------

LEGAL DESCRIPTION: T03 R16-E S21 PT OF SWNW	PARCEL NO: GSC 2100008 & 05A	CONTROL NO: 85975
---	------------------------------	-------------------

19.5	\$38,792.80	0.70034608	\$27,168.38	
------	-------------	------------	-------------	--

0	\$0.00	STAT	999999	STATE OF WISCONSIN
0.00327650	\$89.02	CNTY	64	WALWORTH COUNTY
0.00089970	\$24.44	MUNI	64026	TOWN OF SUGAR CREEK
0.00820370	\$222.88	REG	641380	SCH D OF DELAVAN-DARIEN
0.00075750	\$20.58	VTAE	000600	GATEWAY VTAE DISTRICT

Parcel Total:	\$356.92
---------------	----------

LEGAL DESCRIPTION: T03 R16-E S21 PT OF N1/2 SWNE	PARCEL NO: GSC 2100005A	CONTROL NO: 85976
--	-------------------------	-------------------

11.07	\$21,564.35	0.70034608	\$15,102.51	
-------	-------------	------------	-------------	--

0	\$0.00	STAT	999999	STATE OF WISCONSIN
0.00327650	\$49.48	CNTY	64	WALWORTH COUNTY
0.00089970	\$13.59	MUNI	64026	TOWN OF SUGAR CREEK
0.00820370	\$123.90	REG	641380	SCH D OF DELAVAN-DARIEN
0.00075750	\$11.44	VTAE	000600	GATEWAY VTAE DISTRICT

Parcel Total:	\$198.41
---------------	----------



# State of Wisconsin / Department of Natural Resources

Tony Evers , Governor

, Secretary

2/5/2025

## Chapter 70.114 - Aids Payment Worksheet For Tax Year 2024(Payment Year 2025) - Payment Due January 31, 2025

6374 of 7093

LEGAL DESCRIPTION: T03 R16-E S21 PT OF NENE	PARCEL NO: GSC 2100001	CONTROL NO: 85978
---	------------------------	-------------------

35	\$48,503.86	0.70034608	\$33,969.49	
----	-------------	------------	-------------	--

0	\$0.00	STAT	999999	STATE OF WISCONSIN
0.00327650	\$111.30	CNTY	64	WALWORTH COUNTY
0.00089970	\$30.56	MUNI	64026	TOWN OF SUGAR CREEK
0.00820370	\$278.68	REG	641380	SCH D OF DELAVAN-DARIEN
0.00075750	\$25.73	VTAE	000600	GATEWAY VTAE DISTRICT

Parcel Total:	\$446.27
---------------	----------

LEGAL DESCRIPTION: T03 R16-E S21 PT OF NWNE	PARCEL NO: GSC 2100001	CONTROL NO: 85979
---	------------------------	-------------------

38.6	\$53,492.82	0.70034608	\$37,463.48	
------	-------------	------------	-------------	--

0	\$0.00	STAT	999999	STATE OF WISCONSIN
0.00327650	\$122.75	CNTY	64	WALWORTH COUNTY
0.00089970	\$33.71	MUNI	64026	TOWN OF SUGAR CREEK
0.00820370	\$307.34	REG	641380	SCH D OF DELAVAN-DARIEN
0.00075750	\$28.38	VTAE	000600	GATEWAY VTAE DISTRICT

Parcel Total:	\$492.18
---------------	----------

LEGAL DESCRIPTION: T03 R16-E S16 PT OF SESW	PARCEL NO: GSC 1600006A	CONTROL NO: 85980
---	-------------------------	-------------------

5	\$9,413.13	0.70034608	\$6,592.45	
---	------------	------------	------------	--

0	\$0.00	STAT	999999	STATE OF WISCONSIN
0.00327650	\$21.60	CNTY	64	WALWORTH COUNTY
0.00089970	\$5.93	MUNI	64026	TOWN OF SUGAR CREEK
0.008774	\$57.84	REG	641638	SCH D OF ELKHORN AREA
0.00075750	\$4.99	VTAE	000600	GATEWAY VTAE DISTRICT

Parcel Total:	\$90.36
---------------	---------



# State of Wisconsin / Department of Natural Resources

Tony Evers , Governor

, Secretary

2/5/2025

## Chapter 70.114 - Aids Payment Worksheet For Tax Year 2024(Payment Year 2025) - Payment Due January 31, 2025

6375 of 7093

LEGAL DESCRIPTION: T03 R16-E S16 PT OF NESE	PARCEL NO: GSC 1600001A	CONTROL NO: 85981
---	-------------------------	-------------------

39	\$84,718.31	0.70034608	\$59,332.14	
----	-------------	------------	-------------	--

0	\$0.00	STAT	999999	STATE OF WISCONSIN
0.00327650	\$194.40	CNTY	64	WALWORTH COUNTY
0.00089970	\$53.38	MUNI	64026	TOWN OF SUGAR CREEK
0.008774	\$520.58	REG	641638	SCH D OF ELKHORN AREA
0.00075750	\$44.95	VTAE	000600	GATEWAY VTAE DISTRICT

Parcel Total:	\$813.31
---------------	----------

LEGAL DESCRIPTION: T03 R16-E S16 PT OF NWSE	PARCEL NO: GSC 1600008	CONTROL NO: 85982
---	------------------------	-------------------

35	\$69,924.06	0.70034608	\$48,971.04	
----	-------------	------------	-------------	--

0	\$0.00	STAT	999999	STATE OF WISCONSIN
0.00327650	\$160.45	CNTY	64	WALWORTH COUNTY
0.00089970	\$44.06	MUNI	64026	TOWN OF SUGAR CREEK
0.008774	\$429.67	REG	641638	SCH D OF ELKHORN AREA
0.00075750	\$37.10	VTAE	000600	GATEWAY VTAE DISTRICT

Parcel Total:	\$671.28
---------------	----------

LEGAL DESCRIPTION: T03 R16-E S16 SWSE	PARCEL NO: GSC 1600008	CONTROL NO: 85983
---------------------------------------	------------------------	-------------------

40	\$79,913.22	0.70034608	\$55,966.91	
----	-------------	------------	-------------	--

0	\$0.00	STAT	999999	STATE OF WISCONSIN
0.00327650	\$183.38	CNTY	64	WALWORTH COUNTY
0.00089970	\$50.36	MUNI	64026	TOWN OF SUGAR CREEK
0.008774	\$491.05	REG	641638	SCH D OF ELKHORN AREA
0.00075750	\$42.40	VTAE	000600	GATEWAY VTAE DISTRICT

Parcel Total:	\$767.19
---------------	----------



State of Wisconsin / Department of Natural Resources

Tony Evers , Governor

, Secretary

2/5/2025

Chapter 70.114 - Aids Payment Worksheet For Tax Year 2024(Payment Year 2025) - Payment Due January 31, 2025

6376 of 7093

LEGAL DESCRIPTION: T03 R16-E S16 SESE PARCEL NO: GSC 1600008 CONTROL NO: 85984

40 \$79,913.22 0.70034608 \$55,966.91

0 \$0.00 STAT 999999 STATE OF WISCONSIN
0.00327650 \$183.38 CNTY 64 WALWORTH COUNTY
0.00089970 \$50.36 MUNI 64026 TOWN OF SUGAR CREEK
0.008774 \$491.05 REG 641638 SCH D OF ELKHORN AREA
0.00075750 \$42.40 VTAE 000600 GATEWAY VTAE DISTRICT

Parcel Total: \$767.19

LEGAL DESCRIPTION: T03 R16-E S15 PT OF NESW PARCEL NO: GSC 1500005 CONTROL NO: 85985

34.6 \$65,348.75 0.70034608 \$45,766.74

0 \$0.00 STAT 999999 STATE OF WISCONSIN
0.00327650 \$149.96 CNTY 64 WALWORTH COUNTY
0.00089970 \$41.18 MUNI 64026 TOWN OF SUGAR CREEK
0.008774 \$401.56 REG 641638 SCH D OF ELKHORN AREA
0.00075750 \$34.67 VTAE 000600 GATEWAY VTAE DISTRICT

Parcel Total: \$627.37

LEGAL DESCRIPTION: T03 R16-E S15 NWSW PARCEL NO: GSC 1500005 CONTROL NO: 85986

40 \$75,547.70 0.70034608 \$52,909.54

0 \$0.00 STAT 999999 STATE OF WISCONSIN
0.00327650 \$173.36 CNTY 64 WALWORTH COUNTY
0.00089970 \$47.60 MUNI 64026 TOWN OF SUGAR CREEK
0.008774 \$464.23 REG 641638 SCH D OF ELKHORN AREA
0.00075750 \$40.08 VTAE 000600 GATEWAY VTAE DISTRICT

Parcel Total: \$725.27



# State of Wisconsin / Department of Natural Resources

Tony Evers , Governor

, Secretary

2/5/2025

## Chapter 70.114 - Aids Payment Worksheet For Tax Year 2024(Payment Year 2025) - Payment Due January 31, 2025

6377 of 7093

LEGAL DESCRIPTION: T03 R16-E S15 SWSW	PARCEL NO: GSC 1500005	CONTROL NO: 85987
---------------------------------------	------------------------	-------------------

40	\$75,547.70	0.70034608	\$52,909.54
----	-------------	------------	-------------

0	\$0.00	STAT	999999	STATE OF WISCONSIN
0.00327650	\$173.36	CNTY	64	WALWORTH COUNTY
0.00089970	\$47.60	MUNI	64026	TOWN OF SUGAR CREEK
0.008774	\$464.23	REG	641638	SCH D OF ELKHORN AREA
0.00075750	\$40.08	VTAE	000600	GATEWAY VTAE DISTRICT

Parcel Total:	\$725.27
---------------	----------

File Number Total:	\$24,905.61
--------------------	-------------

FILE NO: W 1381 *	DATE OF PURCHASE: 08/28/2000	GRANTOR: JAMES O JACOBSEN
-------------------	------------------------------	---------------------------

LEGAL DESCRIPTION: T03 R16-E S22 NWNW	PARCEL NO: GSC2200003C	CONTROL NO: 84835
---------------------------------------	------------------------	-------------------

40	\$69,151.69	0.70034608	\$48,430.12
----	-------------	------------	-------------

0	\$0.00	STAT	999999	STATE OF WISCONSIN
0.00327650	\$158.68	CNTY	64	WALWORTH COUNTY
0.00089970	\$43.57	MUNI	64026	TOWN OF SUGAR CREEK
0.008774	\$424.93	REG	641638	SCH D OF ELKHORN AREA
0.00075750	\$36.69	VTAE	000600	GATEWAY VTAE DISTRICT

Parcel Total:	\$663.87
---------------	----------



# State of Wisconsin / Department of Natural Resources

Tony Evers , Governor

, Secretary

2/5/2025

## Chapter 70.114 - Aids Payment Worksheet For Tax Year 2024(Payment Year 2025) - Payment Due January 31, 2025

6378 of 7093

LEGAL DESCRIPTION: T03 R16-E S22 NENW	PARCEL NO: GSC2200005	CONTROL NO: 84836
---------------------------------------	-----------------------	-------------------

40	\$66,265.75	0.70034608	\$46,408.96
----	-------------	------------	-------------

0	\$0.00	STAT	999999	STATE OF WISCONSIN
0.00327650	\$152.06	CNTY	64	WALWORTH COUNTY
0.00089970	\$41.76	MUNI	64026	TOWN OF SUGAR CREEK
0.008774	\$407.19	REG	641638	SCH D OF ELKHORN AREA
0.00075750	\$35.16	VTAE	000600	GATEWAY VTAE DISTRICT

Parcel Total:	\$636.17
---------------	----------

File Number Total:	\$1,300.04
--------------------	------------

FILE NO: WM 60167 *	DATE OF PURCHASE: 09/20/2012	GRANTOR: Daniel R. & Mary A Roath
---------------------	------------------------------	-----------------------------------

LEGAL DESCRIPTION: T03 R16-E S16 Lot 1, CSM 1666	PARCEL NO: GA166600001	CONTROL NO: 124558
--	------------------------	--------------------

1	\$290,543.47	0.70034608	\$203,480.98
---	--------------	------------	--------------

0	\$0.00	STAT	999999	STATE OF WISCONSIN
0.00327650	\$666.71	CNTY	64	WALWORTH COUNTY
0.00089970	\$183.08	MUNI	64026	TOWN OF SUGAR CREEK
0.008774	\$1,785.34	REG	641638	SCH D OF ELKHORN AREA
0.00075750	\$154.14	VTAE	000600	GATEWAY VTAE DISTRICT

Parcel Total:	\$2,789.27
---------------	------------

File Number Total:	\$2,789.27
--------------------	------------

Municipality Total:	\$28,994.92
---------------------	-------------



# State of Wisconsin / Department of Natural Resources

Tony Evers , Governor

, Secretary

2/5/2025

## Chapter 70.114 - Aids Payment Worksheet For Tax Year 2024(Payment Year 2025) - Payment Due January 31, 2025

6379 of 7093

DETAIL FOR TOWN OF TROY, WALWORTH COUNTY

Acres	Est. Adjust. Purch. Price	Level of Assessment	Adjusted Local Value	Net Gen. Tax Rate	Calc. Aid Pay Amount	Taxing Jurisdiction Type	Code	Description
FILE NO: NA 461 *			DATE OF PURCHASE: 09/22/1992			GRANTOR: THE NATURE CONSERVANCY		
LEGAL DESCRIPTION: T04 R17-E S01 NESW				PARCEL NO: LT 100003		CONTROL NO: 70760		
40	\$306,238.12	0.58505218	\$179,165.28					
				0	\$0.00	STAT	999999	STATE OF WISCONSIN
				0.00384520	\$688.93	CNTY	64	WALWORTH COUNTY
				0.00273860	\$490.67	MUNI	64028	TOWN OF TROY
				0.0110	\$1,970.82	REG	641540	SCH D OF EAST TROY COMMUNITY
				0.000889	\$159.28	VTAE	000600	GATEWAY VTAE DISTRICT
<b>Parcel Total:</b>					<b>\$3,309.70</b>			

LEGAL DESCRIPTION: T04 R17-E S01 PT OF SESW				PARCEL NO: LT 100003		CONTROL NO: 70761		
30.9	\$236,543.41	0.58505218	\$138,390.24					
				0	\$0.00	STAT	999999	STATE OF WISCONSIN
				0.00384520	\$532.14	CNTY	64	WALWORTH COUNTY
				0.00273860	\$379.00	MUNI	64028	TOWN OF TROY
				0.0110	\$1,522.30	REG	641540	SCH D OF EAST TROY COMMUNITY
				0.000889	\$123.03	VTAE	000600	GATEWAY VTAE DISTRICT
<b>Parcel Total:</b>					<b>\$2,556.47</b>			

<b>File Number Total:</b>	<b>\$5,866.17</b>
---------------------------	-------------------



# State of Wisconsin / Department of Natural Resources

Tony Evers , Governor

, Secretary

2/5/2025

## Chapter 70.114 - Aids Payment Worksheet For Tax Year 2024(Payment Year 2025) - Payment Due January 31, 2025

6380 of 7093

FILE NO: NA 849 *				DATE OF PURCHASE: 12/29/2004				GRANTOR: KETTERER FAMILY PARTNERSHIP			
LEGAL DESCRIPTION: T04 R17-E S01 NWNE				PARCEL NO: LT 100001				CONTROL NO: 92375			
34.25	\$508,253.35	0.58505218	\$297,354.73								
				0	\$0.00	STAT	999999	STATE OF WISCONSIN			
				0.00384520	\$1,143.39	CNTY	64	WALWORTH COUNTY			
				0.00273860	\$814.34	MUNI	64028	TOWN OF TROY			
				0.0110	\$3,270.91	REG	641540	SCH D OF EAST TROY COMMUNITY			
				0.000889	\$264.34	VTAE	000600	GATEWAY VTAE DISTRICT			
Parcel Total:					\$5,492.98						

LEGAL DESCRIPTION: T04 R17-E S01 PT OF NENE				PARCEL NO: LT 100001				CONTROL NO: 92376			
28	\$508,248.39	0.58505218	\$297,351.83								
				0	\$0.00	STAT	999999	STATE OF WISCONSIN			
				0.00384520	\$1,143.38	CNTY	64	WALWORTH COUNTY			
				0.00273860	\$814.34	MUNI	64028	TOWN OF TROY			
				0.0110	\$3,270.88	REG	641540	SCH D OF EAST TROY COMMUNITY			
				0.000889	\$264.34	VTAE	000600	GATEWAY VTAE DISTRICT			
Parcel Total:					\$5,492.94						





# State of Wisconsin / Department of Natural Resources

Tony Evers , Governor

, Secretary

2/5/2025

## Chapter 70.114 - Aids Payment Worksheet For Tax Year 2024(Payment Year 2025) - Payment Due January 31, 2025

6381 of 7093

LEGAL DESCRIPTION: T04 R17-E S01 SWNE				PARCEL NO: LT 100001				CONTROL NO: 92377			
34.25	\$508,248.39	0.58505218	\$297,351.83								
				0	\$0.00	STAT	999999	STATE OF WISCONSIN			
				0.00384520	\$1,143.38	CNTY	64	WALWORTH COUNTY			
				0.00273860	\$814.34	MUNI	64028	TOWN OF TROY			
				0.0110	\$3,270.88	REG	641540	SCH D OF EAST TROY COMMUNITY			
				0.000889	\$264.34	VTAE	000600	GATEWAY VTAE DISTRICT			
Parcel Total:				\$5,492.94							

LEGAL DESCRIPTION: T04 R17-E S01 SENE				PARCEL NO: LT 100001				CONTROL NO: 92378			
34.25	\$508,248.39	0.58505218	\$297,351.83								
				0	\$0.00	STAT	999999	STATE OF WISCONSIN			
				0.00384520	\$1,143.38	CNTY	64	WALWORTH COUNTY			
				0.00273860	\$814.34	MUNI	64028	TOWN OF TROY			
				0.0110	\$3,270.88	REG	641540	SCH D OF EAST TROY COMMUNITY			
				0.000889	\$264.34	VTAE	000600	GATEWAY VTAE DISTRICT			
Parcel Total:				\$5,492.94							

LEGAL DESCRIPTION: T04 R17-E S02 PT OF NENE				PARCEL NO: LT 200001				CONTROL NO: 92379			
25	\$148,402.19	0.58505218	\$86,823.03								
				0	\$0.00	STAT	999999	STATE OF WISCONSIN			
				0.00384520	\$333.85	CNTY	64	WALWORTH COUNTY			
				0.00273860	\$237.78	MUNI	64028	TOWN OF TROY			
				0.0110	\$955.06	REG	641540	SCH D OF EAST TROY COMMUNITY			
				0.000889	\$77.18	VTAE	000600	GATEWAY VTAE DISTRICT			
Parcel Total:				\$1,603.87							



# State of Wisconsin / Department of Natural Resources

Tony Evers , Governor

, Secretary

2/5/2025

## Chapter 70.114 - Aids Payment Worksheet For Tax Year 2024(Payment Year 2025) - Payment Due January 31, 2025

6382 of 7093

LEGAL DESCRIPTION: T04 R17-E S02 PT OF NWNE				PARCEL NO: LT 200001				CONTROL NO: 92380	
3.22	\$148,402.19	0.58505218	\$86,823.03						
				0	\$0.00	STAT	999999	STATE OF WISCONSIN	
				0.00384520	\$333.85	CNTY	64	WALWORTH COUNTY	
				0.00273860	\$237.78	MUNI	64028	TOWN OF TROY	
				0.0110	\$955.06	REG	641540	SCH D OF EAST TROY COMMUNITY	
				0.000889	\$77.18	VTAE	000600	GATEWAY VTAE DISTRICT	
Parcel Total:					\$1,603.87				

LEGAL DESCRIPTION: T04 R17-E S01 NENW				PARCEL NO: LT 100001				CONTROL NO: 92527	
34.25	\$508,248.39	0.58505218	\$297,351.83						
				0	\$0.00	STAT	999999	STATE OF WISCONSIN	
				0.00384520	\$1,143.38	CNTY	64	WALWORTH COUNTY	
				0.00273860	\$814.34	MUNI	64028	TOWN OF TROY	
				0.0110	\$3,270.88	REG	641540	SCH D OF EAST TROY COMMUNITY	
				0.000889	\$264.34	VTAE	000600	GATEWAY VTAE DISTRICT	
Parcel Total:					\$5,492.94				

LEGAL DESCRIPTION: T04 R17-E S01 NWNW				PARCEL NO: LT 100001				CONTROL NO: 92528	
34.25	\$508,248.39	0.58505218	\$297,351.83						
				0	\$0.00	STAT	999999	STATE OF WISCONSIN	
				0.00384520	\$1,143.38	CNTY	64	WALWORTH COUNTY	
				0.00273860	\$814.34	MUNI	64028	TOWN OF TROY	
				0.0110	\$3,270.88	REG	641540	SCH D OF EAST TROY COMMUNITY	
				0.000889	\$264.34	VTAE	000600	GATEWAY VTAE DISTRICT	
Parcel Total:					\$5,492.94				



# State of Wisconsin / Department of Natural Resources

Tony Evers , Governor

, Secretary

2/5/2025

## Chapter 70.114 - Aids Payment Worksheet For Tax Year 2024(Payment Year 2025) - Payment Due January 31, 2025

6383 of 7093

File Number Total: \$36,165.42

FILE NO: NA 20022 \*

DATE OF PURCHASE: 09/18/2009

GRANTOR: Horn Revocable Trust

LEGAL DESCRIPTION: T04 R17-E S01 NESE

PARCEL NO: LT 100005A

CONTROL NO: 107280

40 \$708,897.73 0.58505218 \$414,742.16

0 \$0.00 STAT 999999 STATE OF WISCONSIN

0.00384520 \$1,594.77 CNTY 64 WALWORTH COUNTY

0.00273860 \$1,135.82 MUNI 64028 TOWN OF TROY

0.0110 \$4,562.18 REG 641540 SCH D OF EAST TROY COMMUNITY

0.000889 \$368.70 VTAE 000600 GATEWAY VTAE DISTRICT

Parcel Total: \$7,661.47

LEGAL DESCRIPTION: T04 R17-E S01 NWSE

PARCEL NO: LT 100005A

CONTROL NO: 107281

40 \$708,897.73 0.58505218 \$414,742.16

0 \$0.00 STAT 999999 STATE OF WISCONSIN

0.00384520 \$1,594.77 CNTY 64 WALWORTH COUNTY

0.00273860 \$1,135.82 MUNI 64028 TOWN OF TROY

0.0110 \$4,562.18 REG 641540 SCH D OF EAST TROY COMMUNITY

0.000889 \$368.70 VTAE 000600 GATEWAY VTAE DISTRICT

Parcel Total: \$7,661.47

File Number Total: \$15,322.94



# State of Wisconsin / Department of Natural Resources

Tony Evers , Governor

, Secretary

2/5/2025

## Chapter 70.114 - Aids Payment Worksheet For Tax Year 2024(Payment Year 2025) - Payment Due January 31, 2025

6384 of 7093

FILE NO: NA 20023 *				DATE OF PURCHASE: 07/01/2009				GRANTOR: Keske Living Trust			
LEGAL DESCRIPTION: T04 R17-E S01 PT OF SESW				PARCEL NO: LT 100003A				CONTROL NO: 106042			
9	\$91,048.21	0.58505218	\$53,267.96								
				0	\$0.00	STAT	999999	STATE OF WISCONSIN			
				0.00384520	\$204.83	CNTY	64	WALWORTH COUNTY			
				0.00273860	\$145.88	MUNI	64028	TOWN OF TROY			
				0.0110	\$585.95	REG	641540	SCH D OF EAST TROY COMMUNITY			
				0.000889	\$47.35	VTAE	000600	GATEWAY VTAE DISTRICT			
Parcel Total:					\$984.01						

LEGAL DESCRIPTION: T04 R17-E S12 PT OF NENW				PARCEL NO: LT 1200004				CONTROL NO: 106043			
37	\$374,309.30	0.58505218	\$218,990.47								
				0	\$0.00	STAT	999999	STATE OF WISCONSIN			
				0.00384520	\$842.06	CNTY	64	WALWORTH COUNTY			
				0.00273860	\$599.73	MUNI	64028	TOWN OF TROY			
				0.0110	\$2,408.90	REG	641540	SCH D OF EAST TROY COMMUNITY			
				0.000889	\$194.68	VTAE	000600	GATEWAY VTAE DISTRICT			
Parcel Total:					\$4,045.37						



# State of Wisconsin / Department of Natural Resources

Tony Evers , Governor

, Secretary

2/5/2025

## Chapter 70.114 - Aids Payment Worksheet For Tax Year 2024(Payment Year 2025) - Payment Due January 31, 2025

6385 of 7093

LEGAL DESCRIPTION: T04 R17-E S12 PT OF SENW	PARCEL NO: LT 1200004	CONTROL NO: 106044
---	-----------------------	--------------------

4.5	\$45,524.11	0.58505218	\$26,633.98	
-----	-------------	------------	-------------	--

0	\$0.00	STAT	999999	STATE OF WISCONSIN
0.00384520	\$102.41	CNTY	64	WALWORTH COUNTY
0.00273860	\$72.94	MUNI	64028	TOWN OF TROY
0.0110	\$292.97	REG	641540	SCH D OF EAST TROY COMMUNITY
0.000889	\$23.68	VTAE	000600	GATEWAY VTAE DISTRICT

Parcel Total:	\$492.00
---------------	----------

File Number Total:	\$5,521.38
--------------------	------------

FILE NO: SF 50037 *	DATE OF PURCHASE: 09/29/2008	GRANTOR: Rainbow Springs Golf Company
---------------------	------------------------------	---------------------------------------

LEGAL DESCRIPTION: T04 R17-E S01 PT OF NENE	PARCEL NO: LT100001A	CONTROL NO: 101219
---	----------------------	--------------------

3	\$48,899.01	0.58505218	\$28,608.47	
---	-------------	------------	-------------	--

0	\$0.00	STAT	999999	STATE OF WISCONSIN
0.00384520	\$110.01	CNTY	64	WALWORTH COUNTY
0.00273860	\$78.35	MUNI	64028	TOWN OF TROY
0.0110	\$314.69	REG	641540	SCH D OF EAST TROY COMMUNITY
0.000889	\$25.43	VTAE	000600	GATEWAY VTAE DISTRICT

Parcel Total:	\$528.48
---------------	----------

File Number Total:	\$528.48
--------------------	----------

Municipality Total:	\$63,404.39
---------------------	-------------



# State of Wisconsin / Department of Natural Resources

Tony Evers , Governor

, Secretary

2/5/2025

## Chapter 70.114 - Aids Payment Worksheet For Tax Year 2024(Payment Year 2025) - Payment Due January 31, 2025

6386 of 7093

DETAIL FOR TOWN OF WHITEWATER, WALWORTH COUNTY

Acres	Est. Adjust. Purch. Price	Level of Assessment	Adjusted Local Value	Net Gen. Tax Rate	Calc. Aid Pay Amount	Taxing Jurisdiction Type	Code	Description
FILE NO: P 1752 *			DATE OF PURCHASE: 01/03/2001			GRANTOR: THOMAS MCGUIRE		
LEGAL DESCRIPTION: T04 R15-E S19 LT1-CSM2514				PARCEL NO: DA 251400001		CONTROL NO: 85728		
1.47	\$161,815.69	0.98860716	\$159,972.15					
				0	\$0.00	STAT	999999	STATE OF WISCONSIN
				0.00210840	\$337.29	CNTY	64	WALWORTH COUNTY
				0.00106290	\$170.03	MUNI	64032	TOWN OF WHITEWATER
				0.00627940	\$1,004.53	REG	646461	SCH D OF WHITEWATER
				0.00048750	\$77.98	VTAE	000600	GATEWAY VTAE DISTRICT
<b>Parcel Total:</b>					<b>\$1,589.83</b>			

LEGAL DESCRIPTION: T04 R15-E S19 LT2-CSM1898				PARCEL NO: DA 189800002		CONTROL NO: 85729		
35.05	\$58,942.41	0.98860716	\$58,270.89					
				0	\$0.00	STAT	999999	STATE OF WISCONSIN
				0.00210840	\$122.86	CNTY	64	WALWORTH COUNTY
				0.00106290	\$61.93	MUNI	64032	TOWN OF WHITEWATER
				0.00627940	\$365.91	REG	646461	SCH D OF WHITEWATER
				0.00048750	\$28.40	VTAE	000600	GATEWAY VTAE DISTRICT
<b>Parcel Total:</b>					<b>\$579.10</b>			

<b>File Number Total:</b>					<b>\$2,168.93</b>			
---------------------------	--	--	--	--	-------------------	--	--	--



# State of Wisconsin / Department of Natural Resources

Tony Evers , Governor

, Secretary

2/5/2025

## Chapter 70.114 - Aids Payment Worksheet For Tax Year 2024(Payment Year 2025) - Payment Due January 31, 2025

6387 of 7093

FILE NO: P 1764 *		DATE OF PURCHASE: 05/22/2001		GRANTOR: JOHN MITCHELL	
LEGAL DESCRIPTION: T04 R15-E S30 NENW		PARCEL NO: PT OF DW 3000004		CONTROL NO: 85726	
40	\$272,540.87	0.98860716	\$269,435.85		
		0	\$0.00	STAT 999999	STATE OF WISCONSIN
		0.00210840	\$568.08	CNTY 64	WALWORTH COUNTY
		0.00106290	\$286.38	MUNI 64032	TOWN OF WHITEWATER
		0.00627940	\$1,691.90	REG 646461	SCH D OF WHITEWATER
		0.00048750	\$131.34	VTAE 000600	GATEWAY VTAE DISTRICT
Parcel Total:			\$2,677.70		

LEGAL DESCRIPTION: T04 R15-E S30 PT OF NWNW		PARCEL NO: PT OF DW 3000004		CONTROL NO: 85727	
2	\$13,627.04	0.98860716	\$13,471.79		
		0	\$0.00	STAT 999999	STATE OF WISCONSIN
		0.00210840	\$28.40	CNTY 64	WALWORTH COUNTY
		0.00106290	\$14.32	MUNI 64032	TOWN OF WHITEWATER
		0.00627940	\$84.60	REG 646461	SCH D OF WHITEWATER
		0.00048750	\$6.57	VTAE 000600	GATEWAY VTAE DISTRICT
Parcel Total:			\$133.89		

File Number Total:			\$2,811.59		
--------------------	--	--	------------	--	--



# State of Wisconsin / Department of Natural Resources

Tony Evers , Governor

, Secretary

2/5/2025

## Chapter 70.114 - Aids Payment Worksheet For Tax Year 2024(Payment Year 2025) - Payment Due January 31, 2025

6388 of 7093

FILE NO: P 1770 *				DATE OF PURCHASE: 10/09/2002				GRANTOR: HARLAN G PONTEL			
LEGAL DESCRIPTION: T04 R15-E S19 E1/2 OF SWSE				PARCEL NO: DW1900003A				CONTROL NO: 87411			
20	\$87,187.94	0.98860716	\$86,194.62								
				0	\$0.00	STAT	999999	STATE OF WISCONSIN			
				0.00210840	\$181.73	CNTY	64	WALWORTH COUNTY			
				0.00106290	\$91.61	MUNI	64032	TOWN OF WHITEWATER			
				0.00627940	\$541.25	REG	646461	SCH D OF WHITEWATER			
				0.00048750	\$42.02	VTAE	000600	GATEWAY VTAE DISTRICT			
Parcel Total:					\$856.61						

LEGAL DESCRIPTION: T04 R15-E S19 PT E1/2 OF NWSE				PARCEL NO: DW1900003A				CONTROL NO: 87412			
4.09	\$17,828.72	0.98860716	\$17,625.60								
				0	\$0.00	STAT	999999	STATE OF WISCONSIN			
				0.00210840	\$37.16	CNTY	64	WALWORTH COUNTY			
				0.00106290	\$18.73	MUNI	64032	TOWN OF WHITEWATER			
				0.00627940	\$110.68	REG	646461	SCH D OF WHITEWATER			
				0.00048750	\$8.59	VTAE	000600	GATEWAY VTAE DISTRICT			
Parcel Total:					\$175.16						

File Number Total:					\$1,031.77						
--------------------	--	--	--	--	------------	--	--	--	--	--	--





# State of Wisconsin / Department of Natural Resources

Tony Evers , Governor

, Secretary

2/5/2025

## Chapter 70.114 - Aids Payment Worksheet For Tax Year 2024(Payment Year 2025) - Payment Due January 31, 2025

6389 of 7093

FILE NO: SF 104 *				DATE OF PURCHASE: 12/13/1994				GRANTOR: MARIAN CRUSE			
LEGAL DESCRIPTION: T04 R15-E S25 PT GV LT 1				PARCEL NO: D W 2500005				CONTROL NO: 74148			
46.83	\$452,029.09	0.98860716	\$446,879.19								
				0	\$0.00	STAT	999999	STATE OF WISCONSIN			
				0.00210840	\$942.20	CNTY	64	WALWORTH COUNTY			
				0.00106290	\$474.98	MUNI	64032	TOWN OF WHITEWATER			
				0.00627940	\$2,806.15	REG	646461	SCH D OF WHITEWATER			
				0.00048750	\$217.84	VTAE	000600	GATEWAY VTAE DISTRICT			
Parcel Total:					\$4,441.17						

LEGAL DESCRIPTION: T04 R15-E S25 PT OF SENW				PARCEL NO: D W 2500005				CONTROL NO: 74149			
19.16	\$184,643.87	0.98860716	\$182,540.25								
				0	\$0.00	STAT	999999	STATE OF WISCONSIN			
				0.00210840	\$384.87	CNTY	64	WALWORTH COUNTY			
				0.00106290	\$194.02	MUNI	64032	TOWN OF WHITEWATER			
				0.00627940	\$1,146.25	REG	646461	SCH D OF WHITEWATER			
				0.00048750	\$88.98	VTAE	000600	GATEWAY VTAE DISTRICT			
Parcel Total:					\$1,814.12						



# State of Wisconsin / Department of Natural Resources

Tony Evers , Governor

, Secretary

2/5/2025

## Chapter 70.114 - Aids Payment Worksheet For Tax Year 2024(Payment Year 2025) - Payment Due January 31, 2025

6390 of 7093

LEGAL DESCRIPTION: T04 R15-E S25 PT OF NWNW	PARCEL NO: D W 2500004	CONTROL NO: 74150
---	------------------------	-------------------

3.67	\$23,128.39	0.98860716	\$22,864.89
------	-------------	------------	-------------

0	\$0.00	STAT	999999	STATE OF WISCONSIN
0.00210840	\$48.21	CNTY	64	WALWORTH COUNTY
0.00106290	\$24.30	MUNI	64032	TOWN OF WHITEWATER
0.00627940	\$143.58	REG	646461	SCH D OF WHITEWATER
0.00048750	\$11.15	VTAE	000600	GATEWAY VTAE DISTRICT
0.00061920	\$14.16	LKMG	648070	WHITEWATER-RICE LAKES MGT DISTRICT

Parcel Total:	\$241.40
---------------	----------

File Number Total:	\$6,496.69
--------------------	------------

FILE NO: SF 116 *	DATE OF PURCHASE: 07/17/1996	GRANTOR: ROBERT J HEMLOCK
-------------------	------------------------------	---------------------------

LEGAL DESCRIPTION: T04 R15-E S24 W1/2 OF SESW	PARCEL NO: D W 2400009	CONTROL NO: 77143
---	------------------------	-------------------

20	\$230,759.27	0.98860716	\$228,130.26
----	--------------	------------	--------------

0	\$0.00	STAT	999999	STATE OF WISCONSIN
0.00210840	\$480.99	CNTY	64	WALWORTH COUNTY
0.00106290	\$242.47	MUNI	64032	TOWN OF WHITEWATER
0.00627940	\$1,432.53	REG	646461	SCH D OF WHITEWATER
0.00048750	\$111.20	VTAE	000600	GATEWAY VTAE DISTRICT

Parcel Total:	\$2,267.19
---------------	------------



# State of Wisconsin / Department of Natural Resources

Tony Evers , Governor

, Secretary

2/5/2025

## Chapter 70.114 - Aids Payment Worksheet For Tax Year 2024(Payment Year 2025) - Payment Due January 31, 2025

6391 of 7093

LEGAL DESCRIPTION: T04 R15-E S24 PT OF NESW	PARCEL NO: D W 2400009	CONTROL NO: 77144
---	------------------------	-------------------

18	\$438,108.18	0.98860716	\$433,116.88	
----	--------------	------------	--------------	--

0	\$0.00	STAT	999999	STATE OF WISCONSIN
0.00210840	\$913.19	CNTY	64	WALWORTH COUNTY
0.00106290	\$460.35	MUNI	64032	TOWN OF WHITEWATER
0.00627940	\$2,719.73	REG	646461	SCH D OF WHITEWATER
0.00048750	\$211.13	VTAE	000600	GATEWAY VTAE DISTRICT

Parcel Total:	\$4,304.40
---------------	------------

File Number Total:	\$6,571.59
--------------------	------------

FILE NO: SF 137 *	DATE OF PURCHASE: 06/08/2004	GRANTOR: THOMAS W KATZMAN
-------------------	------------------------------	---------------------------

LEGAL DESCRIPTION: T04 R15-E S14 SWSW	PARCEL NO: D W 1400007C	CONTROL NO: 91471
---------------------------------------	-------------------------	-------------------

40	\$339,719.95	0.98860716	\$335,849.57	
----	--------------	------------	--------------	--

0	\$0.00	STAT	999999	STATE OF WISCONSIN
0.00210840	\$708.11	CNTY	64	WALWORTH COUNTY
0.00106290	\$356.97	MUNI	64032	TOWN OF WHITEWATER
0.00627940	\$2,108.94	REG	646461	SCH D OF WHITEWATER
0.00048750	\$163.71	VTAE	000600	GATEWAY VTAE DISTRICT

Parcel Total:	\$3,337.73
---------------	------------



# State of Wisconsin / Department of Natural Resources

Tony Evers , Governor

, Secretary

2/5/2025

## Chapter 70.114 - Aids Payment Worksheet For Tax Year 2024(Payment Year 2025) - Payment Due January 31, 2025

6392 of 7093

LEGAL DESCRIPTION: T04 R15-E S14 SESW	PARCEL NO: D W 1400007C	CONTROL NO: 91472
---------------------------------------	-------------------------	-------------------

40    \$339,719.95    0.98860716    \$335,849.57

0	\$0.00	STAT	999999	STATE OF WISCONSIN
0.00210840	\$708.11	CNTY	64	WALWORTH COUNTY
0.00106290	\$356.97	MUNI	64032	TOWN OF WHITEWATER
0.00627940	\$2,108.94	REG	646461	SCH D OF WHITEWATER
0.00048750	\$163.71	VTAE	000600	GATEWAY VTAE DISTRICT

Parcel Total:                    \$3,337.73

LEGAL DESCRIPTION: T04 R15-E S14 PT OF SWSE	PARCEL NO: D W 1400004	CONTROL NO: 91473
---	------------------------	-------------------

23.5    \$101,525.00    0.98860716    \$100,368.34

0	\$0.00	STAT	999999	STATE OF WISCONSIN
0.00210840	\$211.62	CNTY	64	WALWORTH COUNTY
0.00106290	\$106.68	MUNI	64032	TOWN OF WHITEWATER
0.00627940	\$630.26	REG	646461	SCH D OF WHITEWATER
0.00048750	\$48.93	VTAE	000600	GATEWAY VTAE DISTRICT

Parcel Total:                    \$997.49

File Number Total:            \$7,672.95



# State of Wisconsin / Department of Natural Resources

Tony Evers , Governor

, Secretary

2/5/2025

## Chapter 70.114 - Aids Payment Worksheet For Tax Year 2024(Payment Year 2025) - Payment Due January 31, 2025

6393 of 7093

FILE NO: SF 139 *		DATE OF PURCHASE: 03/09/2004		GRANTOR: DEAN R MCKENZIE	
LEGAL DESCRIPTION: T04 R15-E S24 SESE		PARCEL NO: D W 2400012		CONTROL NO: 91476	
40	\$395,106.50	0.98860716	\$390,605.11		
		0	\$0.00	STAT 999999	STATE OF WISCONSIN
		0.00210840	\$823.55	CNTY 64	WALWORTH COUNTY
		0.00106290	\$415.17	MUNI 64032	TOWN OF WHITEWATER
		0.00627940	\$2,452.78	REG 646461	SCH D OF WHITEWATER
		0.00048750	\$190.40	VTAE 000600	GATEWAY VTAE DISTRICT
Parcel Total:			\$3,881.90		

File Number Total:	\$3,881.90
--------------------	------------

FILE NO: SF 50017 *		DATE OF PURCHASE: 11/20/2012		GRANTOR: Elaine D. Taylor Estate	
LEGAL DESCRIPTION: T04 R15-E S22 NESE		PARCEL NO: D W 2200007		CONTROL NO: 122689	
40	\$26,211.28	0.98860716	\$25,912.65		
		0	\$0.00	STAT 999999	STATE OF WISCONSIN
		0.00210840	\$54.63	CNTY 64	WALWORTH COUNTY
		0.00106290	\$27.54	MUNI 64032	TOWN OF WHITEWATER
		0.00627940	\$162.72	REG 646461	SCH D OF WHITEWATER
		0.00048750	\$12.63	VTAE 000600	GATEWAY VTAE DISTRICT
Parcel Total:			\$257.52		



# State of Wisconsin / Department of Natural Resources

Tony Evers , Governor

, Secretary

2/5/2025

## Chapter 70.114 - Aids Payment Worksheet For Tax Year 2024(Payment Year 2025) - Payment Due January 31, 2025

6394 of 7093

LEGAL DESCRIPTION: T04 R15-E S23 SWNW	PARCEL NO: D W 2300004	CONTROL NO: 122690
---------------------------------------	------------------------	--------------------

22.14	\$22,422.30	0.98860716	\$22,166.85
-------	-------------	------------	-------------

0	\$0.00	STAT	999999	STATE OF WISCONSIN
0.00210840	\$46.74	CNTY	64	WALWORTH COUNTY
0.00106290	\$23.56	MUNI	64032	TOWN OF WHITEWATER
0.00627940	\$139.20	REG	646461	SCH D OF WHITEWATER
0.00048750	\$10.81	VTAE	000600	GATEWAY VTAE DISTRICT

Parcel Total:	\$220.31
---------------	----------

LEGAL DESCRIPTION: T04 R15-E S23 NWSW	PARCEL NO: D W 2300006	CONTROL NO: 122691
---------------------------------------	------------------------	--------------------

40	\$46,132.99	0.98860716	\$45,607.40
----	-------------	------------	-------------

0	\$0.00	STAT	999999	STATE OF WISCONSIN
0.00210840	\$96.16	CNTY	64	WALWORTH COUNTY
0.00106290	\$48.48	MUNI	64032	TOWN OF WHITEWATER
0.00627940	\$286.39	REG	646461	SCH D OF WHITEWATER
0.00048750	\$22.23	VTAE	000600	GATEWAY VTAE DISTRICT

Parcel Total:	\$453.26
---------------	----------

LEGAL DESCRIPTION: T04 R15-E S23 SWSW	PARCEL NO: D W 2300006	CONTROL NO: 122692
---------------------------------------	------------------------	--------------------

40	\$46,132.99	0.98860716	\$45,607.40
----	-------------	------------	-------------

0	\$0.00	STAT	999999	STATE OF WISCONSIN
0.00210840	\$96.16	CNTY	64	WALWORTH COUNTY
0.00106290	\$48.48	MUNI	64032	TOWN OF WHITEWATER
0.00627940	\$286.39	REG	646461	SCH D OF WHITEWATER
0.00048750	\$22.23	VTAE	000600	GATEWAY VTAE DISTRICT

Parcel Total:	\$453.26
---------------	----------



# State of Wisconsin / Department of Natural Resources

Tony Evers , Governor

, Secretary

2/5/2025

## Chapter 70.114 - Aids Payment Worksheet For Tax Year 2024(Payment Year 2025) - Payment Due January 31, 2025

6395 of 7093

LEGAL DESCRIPTION: T04 R15-E S23 PT OF SESW	PARCEL NO: D W 2300004	CONTROL NO: 122693
---	------------------------	--------------------

20	\$20,255.02	0.98860716	\$20,024.25
----	-------------	------------	-------------

0	\$0.00	STAT	999999	STATE OF WISCONSIN
0.00210840	\$42.22	CNTY	64	WALWORTH COUNTY
0.00106290	\$21.28	MUNI	64032	TOWN OF WHITEWATER
0.00627940	\$125.74	REG	646461	SCH D OF WHITEWATER
0.00048750	\$9.76	VTAE	000600	GATEWAY VTAE DISTRICT

Parcel Total:	\$199.00
---------------	----------

LEGAL DESCRIPTION: T04 R15-E S23 PT OF SENW	PARCEL NO: D W 2300006	CONTROL NO: 122694
---	------------------------	--------------------

9.45	\$10,898.92	0.98860716	\$10,774.75
------	-------------	------------	-------------

0	\$0.00	STAT	999999	STATE OF WISCONSIN
0.00210840	\$22.72	CNTY	64	WALWORTH COUNTY
0.00106290	\$11.45	MUNI	64032	TOWN OF WHITEWATER
0.00627940	\$67.66	REG	646461	SCH D OF WHITEWATER
0.00048750	\$5.25	VTAE	000600	GATEWAY VTAE DISTRICT

Parcel Total:	\$107.08
---------------	----------

File Number Total:	\$1,690.43
--------------------	------------



# State of Wisconsin / Department of Natural Resources

Tony Evers , Governor

, Secretary

2/5/2025

## Chapter 70.114 - Aids Payment Worksheet For Tax Year 2024(Payment Year 2025) - Payment Due January 31, 2025

6396 of 7093

FILE NO: SF 50023 *				DATE OF PURCHASE: 07/22/2015				GRANTOR: Robert W. Krahn Estate			
LEGAL DESCRIPTION: T04 R15-E S26 PT OF NWNE				PARCEL NO: DW2600002				CONTROL NO: 130517			
36.16	\$54,373.03	0.98860716	\$53,753.57								
				0	\$0.00	STAT	999999	STATE OF WISCONSIN			
				0.00210840	\$113.33	CNTY	64	WALWORTH COUNTY			
				0.00106290	\$57.13	MUNI	64032	TOWN OF WHITEWATER			
				0.00627940	\$337.54	REG	646461	SCH D OF WHITEWATER			
				0.00048750	\$26.20	VTAE	000600	GATEWAY VTAE DISTRICT			
Parcel Total:					\$534.20						

LEGAL DESCRIPTION: T04 R15-E S26 PT OF NENE				PARCEL NO: DW2600002				CONTROL NO: 130518			
18.47	\$18,450.89	0.98860716	\$18,240.68								
				0	\$0.00	STAT	999999	STATE OF WISCONSIN			
				0.00210840	\$38.46	CNTY	64	WALWORTH COUNTY			
				0.00106290	\$19.39	MUNI	64032	TOWN OF WHITEWATER			
				0.00627940	\$114.54	REG	646461	SCH D OF WHITEWATER			
				0.00048750	\$8.89	VTAE	000600	GATEWAY VTAE DISTRICT			
Parcel Total:					\$181.28						





# State of Wisconsin / Department of Natural Resources

Tony Evers , Governor

, Secretary

2/5/2025

## Chapter 70.114 - Aids Payment Worksheet For Tax Year 2024(Payment Year 2025) - Payment Due January 31, 2025

6397 of 7093

LEGAL DESCRIPTION: T04 R15-E S26 PT OF SWNE	PARCEL NO: DW2600002	CONTROL NO: 130519
---	----------------------	--------------------

13.43	\$14,404.60	0.98860716	\$14,240.49	
-------	-------------	------------	-------------	--

0	\$0.00	STAT	999999	STATE OF WISCONSIN
0.00210840	\$30.02	CNTY	64	WALWORTH COUNTY
0.00106290	\$15.14	MUNI	64032	TOWN OF WHITEWATER
0.00627940	\$89.42	REG	646461	SCH D OF WHITEWATER
0.00048750	\$6.94	VTAE	000600	GATEWAY VTAE DISTRICT

Parcel Total:	\$141.52
---------------	----------

LEGAL DESCRIPTION: T04 R15-E S26 PT OF SENE	PARCEL NO: DW2600002	CONTROL NO: 130520
---	----------------------	--------------------

18.06	\$181,458.31	0.98860716	\$179,390.98	
-------	--------------	------------	--------------	--

0	\$0.00	STAT	999999	STATE OF WISCONSIN
0.00210840	\$378.23	CNTY	64	WALWORTH COUNTY
0.00106290	\$190.67	MUNI	64032	TOWN OF WHITEWATER
0.00627940	\$1,126.47	REG	646461	SCH D OF WHITEWATER
0.00048750	\$87.45	VTAE	000600	GATEWAY VTAE DISTRICT

Parcel Total:	\$1,782.82
---------------	------------

LEGAL DESCRIPTION: T04 R15-E S26 PT OF NESE	PARCEL NO: DW2600002	CONTROL NO: 131677
---	----------------------	--------------------

2.01	\$3,601.46	0.98860716	\$3,560.42	
------	------------	------------	------------	--

0	\$0.00	STAT	999999	STATE OF WISCONSIN
0.00210840	\$7.51	CNTY	64	WALWORTH COUNTY
0.00106290	\$3.78	MUNI	64032	TOWN OF WHITEWATER
0.00627940	\$22.36	REG	646461	SCH D OF WHITEWATER
0.00048750	\$1.74	VTAE	000600	GATEWAY VTAE DISTRICT

Parcel Total:	\$35.39
---------------	---------



# State of Wisconsin / Department of Natural Resources

Tony Evers , Governor

, Secretary

2/5/2025

Chapter 70.114 - Aids Payment Worksheet For Tax Year 2024(Payment Year 2025) - Payment Due  
January 31, 2025

6398 of 7093

File Number Total: \$2,675.21

Municipality Total: \$35,001.06



# State of Wisconsin / Department of Natural Resources

Tony Evers , Governor

, Secretary

2/5/2025

## Chapter 70.114 - Aids Payment Worksheet For Tax Year 2024(Payment Year 2025) - Payment Due January 31, 2025

6399 of 7093

DETAIL FOR VILLAGE OF BLOOMFIELD, WALWORTH COUNTY

Acres	Est. Adjust. Purch. Price	Level of Assessment	Adjusted Local Value	Net Gen. Tax Rate	Calc. Aid Pay Amount	Taxing Jurisdiction Type	Code	Description
FILE NO: WM 60626 *			DATE OF PURCHASE: 11/17/1997			GRANTOR: KIRK HACKBARTH, ET AL		
LEGAL DESCRIPTION: T01 R18-E S08 W1/2 OF NESE				PARCEL NO: MB 800008		CONTROL NO: 138311		
20	\$17,018.55	0.91014999	\$15,489.43					
				0	\$0.00	STAT	999999	STATE OF WISCONSIN
				0.00244530	\$37.88	CNTY	64	WALWORTH COUNTY
				0.00335330	\$51.94	MUNI	64115	VILLAGE OF BLOOMFIELD
				0.002422	\$37.51	REG	642884	UHS D OF LAKE GENEVA-GENOA CITY
				0.00427920	\$66.28	REG	642885	SCH D OF LAKE GENEVA J 1
				0.00056540	\$8.76	VTAE	000600	GATEWAY VTAE DISTRICT
Parcel Total:					\$202.37			
File Number Total:					\$202.37			
Municipality Total:					\$202.37			



# State of Wisconsin / Department of Natural Resources

Tony Evers , Governor

, Secretary

2/5/2025

## Chapter 70.114 - Aids Payment Worksheet For Tax Year 2024(Payment Year 2025) - Payment Due January 31, 2025

6400 of 7093

DETAIL FOR VILLAGE OF EAST TROY, WALWORTH COUNTY

Acres	Est. Adjust. Purch. Price	Level of Assessment	Adjusted Local Value	Net Gen. Tax Rate	Calc. Aid Pay Amount	----- Taxing Jurisdiction ----- Type	Code	Description
-------	------------------------------	------------------------	-------------------------	----------------------	-------------------------	---	------	-------------

FILE NO: FI 2614 *	DATE OF PURCHASE: 12/17/1998	GRANTOR: THOMAS MARONEY
--------------------	------------------------------	-------------------------

LEGAL DESCRIPTION: T04 R18-E S29 PT OF SWNE	PARCEL NO: RXUP-00232	CONTROL NO: 81060
---	-----------------------	-------------------

11.7	\$83,369.86	0.72588402	\$60,516.85					
				0	\$0.00	STAT	999999	STATE OF WISCONSIN
				0.00287680	\$174.10	CNTY	64	WALWORTH COUNTY
				0.00070140	\$42.45	MUNI	64121	VILLAGE OF EAST TROY
				0.00867890	\$525.22	REG	641540	SCH D OF EAST TROY COMMUNITY
				0.00582290	\$352.38	VTAE	000600	GATEWAY VTAE DISTRICT

Parcel Total:	\$1,094.15
---------------	------------

File Number Total:	\$1,094.15
--------------------	------------



# State of Wisconsin / Department of Natural Resources

Tony Evers , Governor

, Secretary

2/5/2025

## Chapter 70.114 - Aids Payment Worksheet For Tax Year 2024(Payment Year 2025) - Payment Due January 31, 2025

6401 of 7093

FILE NO: FM 10035 *		DATE OF PURCHASE: 06/15/2009		GRANTOR: Honey Creek Equities 24, LLC	
LEGAL DESCRIPTION: T04 R18-E S29 Outlot 1, CSM 2807		PARCEL NO: RA280700004		CONTROL NO: 106060	
21.8	\$26,772.68	0.72588402	\$19,433.86		
		0	\$0.00	STAT 999999	STATE OF WISCONSIN
		0.00287680	\$55.91	CNTY 64	WALWORTH COUNTY
		0.00070140	\$13.63	MUNI 64121	VILLAGE OF EAST TROY
		0.00867890	\$168.67	REG 641540	SCH D OF EAST TROY COMMUNITY
		0.00582290	\$113.16	VTAE 000600	GATEWAY VTAE DISTRICT
Parcel Total:			\$351.37		
File Number Total:			\$351.37		
Municipality Total:			\$1,445.52		



# State of Wisconsin / Department of Natural Resources

Tony Evers , Governor

, Secretary

2/5/2025

## Chapter 70.114 - Aids Payment Worksheet For Tax Year 2024(Payment Year 2025) - Payment Due January 31, 2025

6402 of 7093

DETAIL FOR TOWN OF BASS LAKE, WASHBURN COUNTY

Acres	Est. Adjust. Purch. Price	Level of Assessment	Adjusted Local Value	Net Gen. Tax Rate	Calc. Aid Pay Amount	Type	Code	Taxing Jurisdiction Description	
FILE NO: FI 2360 *		DATE OF PURCHASE: 07/19/1994				GRANTOR: WASHBURN COUNTY			
LEGAL DESCRIPTION: T40 R10-W S27 N1/2 OF NWSW				PARCEL NO: 65-006-2401027320010		CONTROL NO: 73972			
20	\$25,220.55	0.79225948	\$19,981.22						
				0	\$0.00	STAT	999999	STATE OF WISCONSIN	
				0.00308330	\$61.61	CNTY	65	WASHBURN COUNTY	
				0.00171870	\$34.34	MUNI	65006	TOWN OF BASS LAKE	
				0.00790420	\$157.93	REG	655474	SCH D OF SPOONER	
				0.00027880	\$5.57	VTAE	001700	NORTHWOOD TECHNICAL COLLEGE	
Parcel Total:					\$259.45				

LEGAL DESCRIPTION: T40 R10-W S28 N1/2 OF SENE				PARCEL NO: 65-006-2401028140010		CONTROL NO: 73973			
20	\$25,220.55	0.79225948	\$19,981.22						
				0	\$0.00	STAT	999999	STATE OF WISCONSIN	
				0.00308330	\$61.61	CNTY	65	WASHBURN COUNTY	
				0.00171870	\$34.34	MUNI	65006	TOWN OF BASS LAKE	
				0.00790420	\$157.93	REG	655474	SCH D OF SPOONER	
				0.00027880	\$5.57	VTAE	001700	NORTHWOOD TECHNICAL COLLEGE	
Parcel Total:					\$259.45				

File Number Total:	\$518.90
--------------------	----------



# State of Wisconsin / Department of Natural Resources

Tony Evers , Governor

, Secretary

2/5/2025

## Chapter 70.114 - Aids Payment Worksheet For Tax Year 2024(Payment Year 2025) - Payment Due January 31, 2025

6403 of 7093

FILE NO: FM 10066 *	DATE OF PURCHASE: 12/23/2009	GRANTOR: Plum Creek Land Company
LEGAL DESCRIPTION: T40 R10-W S31 SESE	PARCEL NO: 65-006-2-40-10-31-04 04-000-001000	CONTROL NO: 113900

40	\$68,139.29	0.79225948	\$53,984.00
----	-------------	------------	-------------

0	\$0.00	STAT	999999	STATE OF WISCONSIN
0.00308330	\$166.45	CNTY	65	WASHBURN COUNTY
0.00171870	\$92.78	MUNI	65006	TOWN OF BASS LAKE
0.00790420	\$426.70	REG	655474	SCH D OF SPOONER
0.00027880	\$15.05	VTAE	001700	NORTHWOOD TECHNICAL COLLEGE

Parcel Total:	\$700.98
---------------	----------

File Number Total:	\$700.98
--------------------	----------

Municipality Total:	\$1,219.88
---------------------	------------



# State of Wisconsin / Department of Natural Resources

Tony Evers , Governor

, Secretary

2/5/2025

## Chapter 70.114 - Aids Payment Worksheet For Tax Year 2024(Payment Year 2025) - Payment Due January 31, 2025

6404 of 7093

DETAIL FOR TOWN OF BEAVER BROOK, WASHBURN COUNTY

Acres	Est. Adjust. Purch. Price	Level of Assessment	Adjusted Local Value	Net Gen. Tax Rate	Calc. Aid Pay Amount	Taxing Jurisdiction Type	Code	Description
FILE NO: P 1730 E			DATE OF PURCHASE: 09/02/1999			GRANTOR: WISCONSIN DEPT OF TRANSPORTA		
LEGAL DESCRIPTION: T38 R12-W S35 PT OF SESE				PARCEL NO: 083168		CONTROL NO: 83168		
3.41	\$2,468.30	0.90386461	\$2,231.01					
				0	\$0.00	STAT	999999	STATE OF WISCONSIN
				0.00269990	\$6.02	CNTY	65	WASHBURN COUNTY
				0.00158050	\$3.53	MUNI	65008	TOWN OF BEAVER BROOK
				0.00692130	\$15.44	REG	655474	SCH D OF SPOONER
				0.00024410	\$0.54	VTAE	001700	NORTHWOOD TECHNICAL COLLEGE
<b>Parcel Total:</b>					<b>\$25.53</b>			

LEGAL DESCRIPTION: T38 R12-W S35 PT OF NESE				PARCEL NO: 083169		CONTROL NO: 83169		
1.58	\$1,143.67	0.90386461	\$1,033.72					
				0	\$0.00	STAT	999999	STATE OF WISCONSIN
				0.00269990	\$2.79	CNTY	65	WASHBURN COUNTY
				0.00158050	\$1.63	MUNI	65008	TOWN OF BEAVER BROOK
				0.00692130	\$7.15	REG	655474	SCH D OF SPOONER
				0.00024410	\$0.25	VTAE	001700	NORTHWOOD TECHNICAL COLLEGE
<b>Parcel Total:</b>					<b>\$11.82</b>			





# State of Wisconsin / Department of Natural Resources

Tony Evers , Governor

, Secretary

2/5/2025

## Chapter 70.114 - Aids Payment Worksheet For Tax Year 2024(Payment Year 2025) - Payment Due January 31, 2025

6405 of 7093

LEGAL DESCRIPTION: T38 R12-W S35 PT OF NWSE				PARCEL NO: 083170				CONTROL NO: 83170	
2.27	\$1,643.13	0.90386461	\$1,485.16	0	\$0.00	STAT	999999	STATE OF WISCONSIN	
				0.00269990	\$4.01	CNTY	65	WASHBURN COUNTY	
				0.00158050	\$2.35	MUNI	65008	TOWN OF BEAVER BROOK	
				0.00692130	\$10.28	REG	655474	SCH D OF SPOONER	
				0.00024410	\$0.36	VTAE	001700	NORTHWOOD TECHNICAL COLLEGE	
Parcel Total:				\$17.00					

LEGAL DESCRIPTION: T38 R12-W S35 PT OF SWNE				PARCEL NO: 083171				CONTROL NO: 83171	
3.44	\$2,490.01	0.90386461	\$2,250.63	0	\$0.00	STAT	999999	STATE OF WISCONSIN	
				0.00269990	\$6.08	CNTY	65	WASHBURN COUNTY	
				0.00158050	\$3.56	MUNI	65008	TOWN OF BEAVER BROOK	
				0.00692130	\$15.58	REG	655474	SCH D OF SPOONER	
				0.00024410	\$0.55	VTAE	001700	NORTHWOOD TECHNICAL COLLEGE	
Parcel Total:				\$25.77					

LEGAL DESCRIPTION: T38 R12-W S35 PT OF NWNE				PARCEL NO: 083172				CONTROL NO: 83172	
2.74	\$1,983.32	0.90386461	\$1,792.65	0	\$0.00	STAT	999999	STATE OF WISCONSIN	
				0.00269990	\$4.84	CNTY	65	WASHBURN COUNTY	
				0.00158050	\$2.83	MUNI	65008	TOWN OF BEAVER BROOK	
				0.00692130	\$12.41	REG	655474	SCH D OF SPOONER	
				0.00024410	\$0.44	VTAE	001700	NORTHWOOD TECHNICAL COLLEGE	
Parcel Total:				\$20.52					



# State of Wisconsin / Department of Natural Resources

Tony Evers , Governor

, Secretary

2/5/2025

## Chapter 70.114 - Aids Payment Worksheet For Tax Year 2024(Payment Year 2025) - Payment Due January 31, 2025

6406 of 7093

LEGAL DESCRIPTION: T38 R12-W S35 PT OF NENW      PARCEL NO: 083173      CONTROL NO: 83173

1.11      \$803.46      0.90386461      \$726.22

0      \$0.00      STAT      999999      STATE OF WISCONSIN

0.00269990      \$1.96      CNTY      65      WASHBURN COUNTY

0.00158050      \$1.15      MUNI      65008      TOWN OF BEAVER BROOK

0.007619      \$5.53      REG      655306      SCH D OF SHELL LAKE

0.00024410      \$0.18      VTAE      001700      NORTHWOOD TECHNICAL COLLEGE

Parcel Total:      \$8.82

LEGAL DESCRIPTION: T38 R12-W S26 PT OF SESW      PARCEL NO: 083174      CONTROL NO: 83174

3.44      \$2,490.01      0.90386461      \$2,250.63

0      \$0.00      STAT      999999      STATE OF WISCONSIN

0.00269990      \$6.08      CNTY      65      WASHBURN COUNTY

0.00158050      \$3.56      MUNI      65008      TOWN OF BEAVER BROOK

0.007619      \$17.15      REG      655306      SCH D OF SHELL LAKE

0.00024410      \$0.55      VTAE      001700      NORTHWOOD TECHNICAL COLLEGE

Parcel Total:      \$27.34

LEGAL DESCRIPTION: T38 R12-W S26 PT OF NESW      PARCEL NO: 083175      CONTROL NO: 83175

2.51      \$1,816.84      0.90386461      \$1,642.18

0      \$0.00      STAT      999999      STATE OF WISCONSIN

0.00269990      \$4.43      CNTY      65      WASHBURN COUNTY

0.00158050      \$2.60      MUNI      65008      TOWN OF BEAVER BROOK

0.007619      \$12.51      REG      655306      SCH D OF SHELL LAKE

0.00024410      \$0.40      VTAE      001700      NORTHWOOD TECHNICAL COLLEGE

Parcel Total:      \$19.94



# State of Wisconsin / Department of Natural Resources

Tony Evers , Governor

, Secretary

2/5/2025

## Chapter 70.114 - Aids Payment Worksheet For Tax Year 2024(Payment Year 2025) - Payment Due January 31, 2025

6407 of 7093

LEGAL DESCRIPTION: T38 R12-W S26 PT OF NWSW      PARCEL NO: 083176      CONTROL NO: 83176

1.34      \$969.96      0.90386461      \$876.71

0      \$0.00      STAT      999999      STATE OF WISCONSIN

0.00269990      \$2.37      CNTY      65      WASHBURN COUNTY

0.00158050      \$1.39      MUNI      65008      TOWN OF BEAVER BROOK

0.007619      \$6.68      REG      655306      SCH D OF SHELL LAKE

0.00024410      \$0.21      VTAE      001700      NORTHWOOD TECHNICAL COLLEGE

Parcel Total:      \$10.65

LEGAL DESCRIPTION: T38 R12-W S26 PT OF SWNW      PARCEL NO: 083177      CONTROL NO: 83177

3.44      \$2,490.01      0.90386461      \$2,250.63

0      \$0.00      STAT      999999      STATE OF WISCONSIN

0.00269990      \$6.08      CNTY      65      WASHBURN COUNTY

0.00158050      \$3.56      MUNI      65008      TOWN OF BEAVER BROOK

0.007619      \$17.15      REG      655306      SCH D OF SHELL LAKE

0.00024410      \$0.55      VTAE      001700      NORTHWOOD TECHNICAL COLLEGE

Parcel Total:      \$27.34

LEGAL DESCRIPTION: T38 R12-W S26 PT OF NWNW      PARCEL NO: 083178      CONTROL NO: 83178

1.81      \$1,310.15      0.90386461      \$1,184.20

0      \$0.00      STAT      999999      STATE OF WISCONSIN

0.00269990      \$3.20      CNTY      65      WASHBURN COUNTY

0.00158050      \$1.87      MUNI      65008      TOWN OF BEAVER BROOK

0.007619      \$9.02      REG      655306      SCH D OF SHELL LAKE

0.00024410      \$0.29      VTAE      001700      NORTHWOOD TECHNICAL COLLEGE

Parcel Total:      \$14.38



# State of Wisconsin / Department of Natural Resources

Tony Evers , Governor

, Secretary

2/5/2025

## Chapter 70.114 - Aids Payment Worksheet For Tax Year 2024(Payment Year 2025) - Payment Due January 31, 2025

6408 of 7093

LEGAL DESCRIPTION: T38 R12-W S27 PT OF NENE				PARCEL NO: 083179				CONTROL NO: 83179	
3.91	\$2,830.23	0.90386461	\$2,558.14						
				0	\$0.00	STAT	999999	STATE OF WISCONSIN	
				0.00269990	\$6.91	CNTY	65	WASHBURN COUNTY	
				0.00158050	\$4.04	MUNI	65008	TOWN OF BEAVER BROOK	
				0.007619	\$19.49	REG	655306	SCH D OF SHELL LAKE	
				0.00024410	\$0.62	VTAE	001700	NORTHWOOD TECHNICAL COLLEGE	
Parcel Total:					\$31.06				

LEGAL DESCRIPTION: T38 R12-W S27 PT OF NWNE				PARCEL NO: 083180				CONTROL NO: 83180	
1.11	\$803.46	0.90386461	\$726.22						
				0	\$0.00	STAT	999999	STATE OF WISCONSIN	
				0.00269990	\$1.96	CNTY	65	WASHBURN COUNTY	
				0.00158050	\$1.15	MUNI	65008	TOWN OF BEAVER BROOK	
				0.007619	\$5.53	REG	655306	SCH D OF SHELL LAKE	
				0.00024410	\$0.18	VTAE	001700	NORTHWOOD TECHNICAL COLLEGE	
Parcel Total:					\$8.82				

LEGAL DESCRIPTION: T38 R12-W S22 PT OF SWSE				PARCEL NO: 083181				CONTROL NO: 83181	
4.14	\$2,996.70	0.90386461	\$2,708.61						
				0	\$0.00	STAT	999999	STATE OF WISCONSIN	
				0.00269990	\$7.31	CNTY	65	WASHBURN COUNTY	
				0.00158050	\$4.28	MUNI	65008	TOWN OF BEAVER BROOK	
				0.007619	\$20.64	REG	655306	SCH D OF SHELL LAKE	
				0.00024410	\$0.66	VTAE	001700	NORTHWOOD TECHNICAL COLLEGE	
Parcel Total:					\$32.89				



# State of Wisconsin / Department of Natural Resources

Tony Evers , Governor

, Secretary

2/5/2025

## Chapter 70.114 - Aids Payment Worksheet For Tax Year 2024(Payment Year 2025) - Payment Due January 31, 2025

6409 of 7093

LEGAL DESCRIPTION: T38 R12-W S22 PT OF SESW	PARCEL NO: 083182	CONTROL NO: 83182
---	-------------------	-------------------

0.76	\$550.12	0.90386461	\$497.24	
------	----------	------------	----------	--

0	\$0.00	STAT	999999	STATE OF WISCONSIN
0.00269990	\$1.34	CNTY	65	WASHBURN COUNTY
0.00158050	\$0.79	MUNI	65008	TOWN OF BEAVER BROOK
0.007619	\$3.79	REG	655306	SCH D OF SHELL LAKE
0.00024410	\$0.12	VTAE	001700	NORTHWOOD TECHNICAL COLLEGE

Parcel Total:	\$6.04
---------------	--------

LEGAL DESCRIPTION: T38 R12-W S22 PT OF NESW	PARCEL NO: 083183	CONTROL NO: 83183
---	-------------------	-------------------

3.44	\$2,490.01	0.90386461	\$2,250.63	
------	------------	------------	------------	--

0	\$0.00	STAT	999999	STATE OF WISCONSIN
0.00269990	\$6.08	CNTY	65	WASHBURN COUNTY
0.00158050	\$3.56	MUNI	65008	TOWN OF BEAVER BROOK
0.007619	\$17.15	REG	655306	SCH D OF SHELL LAKE
0.00024410	\$0.55	VTAE	001700	NORTHWOOD TECHNICAL COLLEGE

Parcel Total:	\$27.34
---------------	---------

LEGAL DESCRIPTION: T38 R12-W S22 PT OF SENW	PARCEL NO: 083184	CONTROL NO: 83184
---	-------------------	-------------------

3.41	\$2,468.30	0.90386461	\$2,231.01	
------	------------	------------	------------	--

0	\$0.00	STAT	999999	STATE OF WISCONSIN
0.00269990	\$6.02	CNTY	65	WASHBURN COUNTY
0.00158050	\$3.53	MUNI	65008	TOWN OF BEAVER BROOK
0.007619	\$17.00	REG	655306	SCH D OF SHELL LAKE
0.00024410	\$0.54	VTAE	001700	NORTHWOOD TECHNICAL COLLEGE

Parcel Total:	\$27.09
---------------	---------



# State of Wisconsin / Department of Natural Resources

Tony Evers , Governor

, Secretary

2/5/2025

## Chapter 70.114 - Aids Payment Worksheet For Tax Year 2024(Payment Year 2025) - Payment Due January 31, 2025

6410 of 7093

LEGAL DESCRIPTION: T38 R12-W S22 PT OF SWNE				PARCEL NO: 083185		CONTROL NO: 83185	
0.46	\$332.98	0.90386461	\$300.97				
			0	\$0.00	STAT	999999	STATE OF WISCONSIN
			0.00269990	\$0.81	CNTY	65	WASHBURN COUNTY
			0.00158050	\$0.48	MUNI	65008	TOWN OF BEAVER BROOK
			0.007619	\$2.29	REG	655306	SCH D OF SHELL LAKE
			0.00024410	\$0.07	VTAE	001700	NORTHWOOD TECHNICAL COLLEGE
Parcel Total:				\$3.65			

LEGAL DESCRIPTION: T38 R12-W S22 PT OF NWNE				PARCEL NO: 083186		CONTROL NO: 83186	
0.91	\$658.69	0.90386461	\$595.37				
			0	\$0.00	STAT	999999	STATE OF WISCONSIN
			0.00269990	\$1.61	CNTY	65	WASHBURN COUNTY
			0.00158050	\$0.94	MUNI	65008	TOWN OF BEAVER BROOK
			0.007619	\$4.54	REG	655306	SCH D OF SHELL LAKE
			0.00024410	\$0.15	VTAE	001700	NORTHWOOD TECHNICAL COLLEGE
Parcel Total:				\$7.24			

LEGAL DESCRIPTION: T38 R12-W S22 PT OF NENW				PARCEL NO: 083187		CONTROL NO: 83187	
2.94	\$2,128.10	0.90386461	\$1,923.52				
			0	\$0.00	STAT	999999	STATE OF WISCONSIN
			0.00269990	\$5.19	CNTY	65	WASHBURN COUNTY
			0.00158050	\$3.04	MUNI	65008	TOWN OF BEAVER BROOK
			0.007619	\$14.66	REG	655306	SCH D OF SHELL LAKE
			0.00024410	\$0.47	VTAE	001700	NORTHWOOD TECHNICAL COLLEGE
Parcel Total:				\$23.36			



# State of Wisconsin / Department of Natural Resources

Tony Evers , Governor

, Secretary

2/5/2025

## Chapter 70.114 - Aids Payment Worksheet For Tax Year 2024(Payment Year 2025) - Payment Due January 31, 2025

6411 of 7093

LEGAL DESCRIPTION: T38 R12-W S15 PT OF SESW				PARCEL NO: 083188				CONTROL NO: 83188	
4.55	\$3,293.49	0.90386461	\$2,976.87						
				0	\$0.00	STAT	999999	STATE OF WISCONSIN	
				0.00269990	\$8.04	CNTY	65	WASHBURN COUNTY	
				0.00158050	\$4.70	MUNI	65008	TOWN OF BEAVER BROOK	
				0.007619	\$22.68	REG	655306	SCH D OF SHELL LAKE	
				0.00024410	\$0.73	VTAE	001700	NORTHWOOD TECHNICAL COLLEGE	
Parcel Total:					\$36.15				

LEGAL DESCRIPTION: T38 R12-W S15 PT OF SWSW				PARCEL NO: 083189				CONTROL NO: 83189	
0.44	\$318.50	0.90386461	\$287.88						
				0	\$0.00	STAT	999999	STATE OF WISCONSIN	
				0.00269990	\$0.78	CNTY	65	WASHBURN COUNTY	
				0.00158050	\$0.45	MUNI	65008	TOWN OF BEAVER BROOK	
				0.007619	\$2.19	REG	655306	SCH D OF SHELL LAKE	
				0.00024410	\$0.07	VTAE	001700	NORTHWOOD TECHNICAL COLLEGE	
Parcel Total:					\$3.49				

LEGAL DESCRIPTION: T38 R12-W S15 PT OF NESW				PARCEL NO: 083190				CONTROL NO: 83190	
0.64	\$463.26	0.90386461	\$418.73						
				0	\$0.00	STAT	999999	STATE OF WISCONSIN	
				0.00269990	\$1.13	CNTY	65	WASHBURN COUNTY	
				0.00158050	\$0.66	MUNI	65008	TOWN OF BEAVER BROOK	
				0.007619	\$3.19	REG	655306	SCH D OF SHELL LAKE	
				0.00024410	\$0.10	VTAE	001700	NORTHWOOD TECHNICAL COLLEGE	
Parcel Total:					\$5.08				



# State of Wisconsin / Department of Natural Resources

Tony Evers , Governor

, Secretary

2/5/2025

## Chapter 70.114 - Aids Payment Worksheet For Tax Year 2024(Payment Year 2025) - Payment Due January 31, 2025

6412 of 7093

LEGAL DESCRIPTION: T38 R12-W S15 PT OF NWSW				PARCEL NO: 083191				CONTROL NO: 83191	
3.44	\$2,490.01	0.90386461	\$2,250.63						
				0	\$0.00	STAT	999999	STATE OF WISCONSIN	
				0.00269990	\$6.08	CNTY	65	WASHBURN COUNTY	
				0.00158050	\$3.56	MUNI	65008	TOWN OF BEAVER BROOK	
				0.007619	\$17.15	REG	655306	SCH D OF SHELL LAKE	
				0.00024410	\$0.55	VTAE	001700	NORTHWOOD TECHNICAL COLLEGE	
Parcel Total:					\$27.34				

LEGAL DESCRIPTION: T38 R12-W S15 PT OF SWNW				PARCEL NO: 083192				CONTROL NO: 83192	
2.28	\$1,650.36	0.90386461	\$1,491.71						
				0	\$0.00	STAT	999999	STATE OF WISCONSIN	
				0.00269990	\$4.03	CNTY	65	WASHBURN COUNTY	
				0.00158050	\$2.36	MUNI	65008	TOWN OF BEAVER BROOK	
				0.007619	\$11.37	REG	655306	SCH D OF SHELL LAKE	
				0.00024410	\$0.36	VTAE	001700	NORTHWOOD TECHNICAL COLLEGE	
Parcel Total:					\$18.12				

LEGAL DESCRIPTION: T38 R12-W S16 PT OF SENE				PARCEL NO: 083193				CONTROL NO: 83193	
3.67	\$2,656.51	0.90386461	\$2,401.13						
				0	\$0.00	STAT	999999	STATE OF WISCONSIN	
				0.00269990	\$6.48	CNTY	65	WASHBURN COUNTY	
				0.00158050	\$3.79	MUNI	65008	TOWN OF BEAVER BROOK	
				0.007619	\$18.29	REG	655306	SCH D OF SHELL LAKE	
				0.00024410	\$0.59	VTAE	001700	NORTHWOOD TECHNICAL COLLEGE	
Parcel Total:					\$29.15				





# State of Wisconsin / Department of Natural Resources

Tony Evers , Governor

, Secretary

2/5/2025

## Chapter 70.114 - Aids Payment Worksheet For Tax Year 2024(Payment Year 2025) - Payment Due January 31, 2025

6413 of 7093

LEGAL DESCRIPTION: T38 R12-W S16 PT OF SWNE				PARCEL NO: 083194		CONTROL NO: 83194	
1.58	\$1,143.67	0.90386461	\$1,033.72				
			0	\$0.00	STAT	999999	STATE OF WISCONSIN
			0.00269990	\$2.79	CNTY	65	WASHBURN COUNTY
			0.00158050	\$1.63	MUNI	65008	TOWN OF BEAVER BROOK
			0.007619	\$7.88	REG	655306	SCH D OF SHELL LAKE
			0.00024410	\$0.25	VTAE	001700	NORTHWOOD TECHNICAL COLLEGE
Parcel Total:				\$12.55			

LEGAL DESCRIPTION: T38 R12-W S16 PT OF NWNE				PARCEL NO: 083195		CONTROL NO: 83195	
2.27	\$1,643.13	0.90386461	\$1,485.16				
			0	\$0.00	STAT	999999	STATE OF WISCONSIN
			0.00269990	\$4.01	CNTY	65	WASHBURN COUNTY
			0.00158050	\$2.35	MUNI	65008	TOWN OF BEAVER BROOK
			0.007619	\$11.32	REG	655306	SCH D OF SHELL LAKE
			0.00024410	\$0.36	VTAE	001700	NORTHWOOD TECHNICAL COLLEGE
Parcel Total:				\$18.04			

LEGAL DESCRIPTION: T38 R12-W S16 PT OF NENW				PARCEL NO: 083196		CONTROL NO: 83196	
3.67	\$2,656.51	0.90386461	\$2,401.13				
			0	\$0.00	STAT	999999	STATE OF WISCONSIN
			0.00269990	\$6.48	CNTY	65	WASHBURN COUNTY
			0.00158050	\$3.79	MUNI	65008	TOWN OF BEAVER BROOK
			0.007619	\$18.29	REG	655306	SCH D OF SHELL LAKE
			0.00024410	\$0.59	VTAE	001700	NORTHWOOD TECHNICAL COLLEGE
Parcel Total:				\$29.15			



# State of Wisconsin / Department of Natural Resources

Tony Evers , Governor

, Secretary

2/5/2025

## Chapter 70.114 - Aids Payment Worksheet For Tax Year 2024(Payment Year 2025) - Payment Due January 31, 2025

6414 of 7093

LEGAL DESCRIPTION: T38 R12-W S16 PT OF NWNW				PARCEL NO: 083197				CONTROL NO: 83197			
2.9	\$2,099.15	0.90386461	\$1,897.35								
				0	\$0.00	STAT	999999	STATE OF WISCONSIN			
				0.00269990	\$5.12	CNTY	65	WASHBURN COUNTY			
				0.00158050	\$3.00	MUNI	65008	TOWN OF BEAVER BROOK			
				0.007619	\$14.46	REG	655306	SCH D OF SHELL LAKE			
				0.00024410	\$0.46	VTAE	001700	NORTHWOOD TECHNICAL COLLEGE			
Parcel Total:					\$23.04						

LEGAL DESCRIPTION: T38 R12-W S09 PT OF SWSW				PARCEL NO: 083198				CONTROL NO: 83198			
3.67	\$2,656.51	0.90386461	\$2,401.13								
				0	\$0.00	STAT	999999	STATE OF WISCONSIN			
				0.00269990	\$6.48	CNTY	65	WASHBURN COUNTY			
				0.00158050	\$3.79	MUNI	65008	TOWN OF BEAVER BROOK			
				0.00692130	\$16.62	REG	655474	SCH D OF SPOONER			
				0.00024410	\$0.59	VTAE	001700	NORTHWOOD TECHNICAL COLLEGE			
Parcel Total:					\$27.48						

LEGAL DESCRIPTION: T38 R12-W S09 PT OF NWSW				PARCEL NO: 083199				CONTROL NO: 83199			
0.64	\$463.26	0.90386461	\$418.73								
				0	\$0.00	STAT	999999	STATE OF WISCONSIN			
				0.00269990	\$1.13	CNTY	65	WASHBURN COUNTY			
				0.00158050	\$0.66	MUNI	65008	TOWN OF BEAVER BROOK			
				0.00692130	\$2.90	REG	655474	SCH D OF SPOONER			
				0.00024410	\$0.10	VTAE	001700	NORTHWOOD TECHNICAL COLLEGE			
Parcel Total:					\$4.79						



# State of Wisconsin / Department of Natural Resources

Tony Evers , Governor

, Secretary

2/5/2025

## Chapter 70.114 - Aids Payment Worksheet For Tax Year 2024(Payment Year 2025) - Payment Due January 31, 2025

6415 of 7093

LEGAL DESCRIPTION: T38 R12-W S08 PT OF NESE				PARCEL NO: 083200				CONTROL NO: 83200			
3.44	\$2,490.01	0.90386461	\$2,250.63								
				0	\$0.00	STAT	999999	STATE OF WISCONSIN			
				0.00269990	\$6.08	CNTY	65	WASHBURN COUNTY			
				0.00158050	\$3.56	MUNI	65008	TOWN OF BEAVER BROOK			
				0.00692130	\$15.58	REG	655474	SCH D OF SPOONER			
				0.00024410	\$0.55	VTAE	001700	NORTHWOOD TECHNICAL COLLEGE			
Parcel Total:					\$25.77						

LEGAL DESCRIPTION: T38 R12-W S08 PT OF SENE				PARCEL NO: 083201				CONTROL NO: 83201			
3.44	\$2,490.01	0.90386461	\$2,250.63								
				0	\$0.00	STAT	999999	STATE OF WISCONSIN			
				0.00269990	\$6.08	CNTY	65	WASHBURN COUNTY			
				0.00158050	\$3.56	MUNI	65008	TOWN OF BEAVER BROOK			
				0.00692130	\$15.58	REG	655474	SCH D OF SPOONER			
				0.00024410	\$0.55	VTAE	001700	NORTHWOOD TECHNICAL COLLEGE			
Parcel Total:					\$25.77						

LEGAL DESCRIPTION: T38 R12-W S08 PT OF SWNE				PARCEL NO: 083202				CONTROL NO: 83202			
1.11	\$803.46	0.90386461	\$726.22								
				0	\$0.00	STAT	999999	STATE OF WISCONSIN			
				0.00269990	\$1.96	CNTY	65	WASHBURN COUNTY			
				0.00158050	\$1.15	MUNI	65008	TOWN OF BEAVER BROOK			
				0.00692130	\$5.03	REG	655474	SCH D OF SPOONER			
				0.00024410	\$0.18	VTAE	001700	NORTHWOOD TECHNICAL COLLEGE			
Parcel Total:					\$8.32						



# State of Wisconsin / Department of Natural Resources

Tony Evers , Governor

, Secretary

2/5/2025

## Chapter 70.114 - Aids Payment Worksheet For Tax Year 2024(Payment Year 2025) - Payment Due January 31, 2025

6416 of 7093

LEGAL DESCRIPTION: T38 R12-W S08 PT OF NWNE      PARCEL NO: 083203      CONTROL NO: 83203

3.91      \$2,830.23      0.90386461      \$2,558.14

0	\$0.00	STAT	999999	STATE OF WISCONSIN
0.00269990	\$6.91	CNTY	65	WASHBURN COUNTY
0.00158050	\$4.04	MUNI	65008	TOWN OF BEAVER BROOK
0.00692130	\$17.71	REG	655474	SCH D OF SPOONER
0.00024410	\$0.62	VTAE	001700	NORTHWOOD TECHNICAL COLLEGE

Parcel Total:      \$29.28

LEGAL DESCRIPTION: T38 R12-W S08 PT OF NENW      PARCEL NO: 083204      CONTROL NO: 83204

1.16      \$839.65      0.90386461      \$758.93

0	\$0.00	STAT	999999	STATE OF WISCONSIN
0.00269990	\$2.05	CNTY	65	WASHBURN COUNTY
0.00158050	\$1.20	MUNI	65008	TOWN OF BEAVER BROOK
0.00692130	\$5.25	REG	655474	SCH D OF SPOONER
0.00024410	\$0.19	VTAE	001700	NORTHWOOD TECHNICAL COLLEGE

Parcel Total:      \$8.69

LEGAL DESCRIPTION: T38 R12-W S05 PT OF SESW      PARCEL NO: 083205      CONTROL NO: 83205

3.91      \$2,830.23      0.90386461      \$2,558.14

0	\$0.00	STAT	999999	STATE OF WISCONSIN
0.00269990	\$6.91	CNTY	65	WASHBURN COUNTY
0.00158050	\$4.04	MUNI	65008	TOWN OF BEAVER BROOK
0.00692130	\$17.71	REG	655474	SCH D OF SPOONER
0.00024410	\$0.62	VTAE	001700	NORTHWOOD TECHNICAL COLLEGE

Parcel Total:      \$29.28



# State of Wisconsin / Department of Natural Resources

Tony Evers , Governor

, Secretary

2/5/2025

## Chapter 70.114 - Aids Payment Worksheet For Tax Year 2024(Payment Year 2025) - Payment Due January 31, 2025

6417 of 7093

LEGAL DESCRIPTION: T38 R12-W S05 PT OF SWSW      PARCEL NO: 083206      CONTROL NO: 83206

1.34      \$969.96      0.90386461      \$876.71

0	\$0.00	STAT	999999	STATE OF WISCONSIN
0.00269990	\$2.37	CNTY	65	WASHBURN COUNTY
0.00158050	\$1.39	MUNI	65008	TOWN OF BEAVER BROOK
0.00692130	\$6.07	REG	655474	SCH D OF SPOONER
0.00024410	\$0.21	VTAE	001700	NORTHWOOD TECHNICAL COLLEGE

Parcel Total:      \$10.04

LEGAL DESCRIPTION: T38 R12-W S05 PT OF NWSW      PARCEL NO: 083207      CONTROL NO: 83207

4.39      \$3,177.68      0.90386461      \$2,872.19

0	\$0.00	STAT	999999	STATE OF WISCONSIN
0.00269990	\$7.75	CNTY	65	WASHBURN COUNTY
0.00158050	\$4.54	MUNI	65008	TOWN OF BEAVER BROOK
0.00692130	\$19.88	REG	655474	SCH D OF SPOONER
0.00024410	\$0.70	VTAE	001700	NORTHWOOD TECHNICAL COLLEGE

Parcel Total:      \$32.87

LEGAL DESCRIPTION: T38 R12-W S06 PT OF NESE      PARCEL NO: 083208      CONTROL NO: 83208

0.64      \$463.26      0.90386461      \$418.73

0	\$0.00	STAT	999999	STATE OF WISCONSIN
0.00269990	\$1.13	CNTY	65	WASHBURN COUNTY
0.00158050	\$0.66	MUNI	65008	TOWN OF BEAVER BROOK
0.00692130	\$2.90	REG	655474	SCH D OF SPOONER
0.00024410	\$0.10	VTAE	001700	NORTHWOOD TECHNICAL COLLEGE

Parcel Total:      \$4.79



# State of Wisconsin / Department of Natural Resources

Tony Evers , Governor

, Secretary

2/5/2025

## Chapter 70.114 - Aids Payment Worksheet For Tax Year 2024(Payment Year 2025) - Payment Due January 31, 2025

6418 of 7093

LEGAL DESCRIPTION: T38 R12-W S06 PT GV LT 3      PARCEL NO: 083209      CONTROL NO: 83209

2.39      \$1,729.98      0.90386461      \$1,563.67

0	\$0.00	STAT	999999	STATE OF WISCONSIN
0.00269990	\$4.22	CNTY	65	WASHBURN COUNTY
0.00158050	\$2.47	MUNI	65008	TOWN OF BEAVER BROOK
0.00692130	\$10.82	REG	655474	SCH D OF SPOONER
0.00024410	\$0.38	VTAE	001700	NORTHWOOD TECHNICAL COLLEGE

Parcel Total:      \$17.89

LEGAL DESCRIPTION: T38 R12-W S06 PT GV LT 2      PARCEL NO: 083210      CONTROL NO: 83210

2.86      \$2,070.20      0.90386461      \$1,871.18

0	\$0.00	STAT	999999	STATE OF WISCONSIN
0.00269990	\$5.05	CNTY	65	WASHBURN COUNTY
0.00158050	\$2.96	MUNI	65008	TOWN OF BEAVER BROOK
0.00692130	\$12.95	REG	655474	SCH D OF SPOONER
0.00024410	\$0.46	VTAE	001700	NORTHWOOD TECHNICAL COLLEGE

Parcel Total:      \$21.42

LEGAL DESCRIPTION: T38 R12-W S06 PT GV LT 1      PARCEL NO: 083211      CONTROL NO: 83211

3.44      \$2,490.01      0.90386461      \$2,250.63

0	\$0.00	STAT	999999	STATE OF WISCONSIN
0.00269990	\$6.08	CNTY	65	WASHBURN COUNTY
0.00158050	\$3.56	MUNI	65008	TOWN OF BEAVER BROOK
0.00692130	\$15.58	REG	655474	SCH D OF SPOONER
0.00024410	\$0.55	VTAE	001700	NORTHWOOD TECHNICAL COLLEGE

Parcel Total:      \$25.77



# State of Wisconsin / Department of Natural Resources

Tony Evers , Governor

, Secretary

2/5/2025

## Chapter 70.114 - Aids Payment Worksheet For Tax Year 2024(Payment Year 2025) - Payment Due January 31, 2025

6419 of 7093

File Number Total: \$850.87

FILE NO: W 1509 \*

DATE OF PURCHASE: 01/27/2004

GRANTOR: BADGER CRANBERRY COMPANY

LEGAL DESCRIPTION: T38 R12-W S15 PT OF NESW

PARCEL NO: 65-008-2-38-12-15-3-1-0010

CONTROL NO: 91362

18 \$74,380.38 0.90386461 \$67,229.80

0 \$0.00 STAT 999999 STATE OF WISCONSIN

0.00269990 \$181.51 CNTY 65 WASHBURN COUNTY

0.00158050 \$106.25 MUNI 65008 TOWN OF BEAVER BROOK

0.007619 \$512.22 REG 655306 SCH D OF SHELL LAKE

0.00024410 \$16.41 VTAE 001700 NORTHWOOD TECHNICAL COLLEGE

Parcel Total: \$816.39

LEGAL DESCRIPTION: T38 R12-W S15 PT OF NWSW

PARCEL NO: 65-008-2-38-12-15-3-2-0010

CONTROL NO: 91364

5 \$19,740.58 0.90386461 \$17,842.81

0 \$0.00 STAT 999999 STATE OF WISCONSIN

0.00269990 \$48.17 CNTY 65 WASHBURN COUNTY

0.00158050 \$28.20 MUNI 65008 TOWN OF BEAVER BROOK

0.007619 \$135.94 REG 655306 SCH D OF SHELL LAKE

0.00024410 \$4.36 VTAE 001700 NORTHWOOD TECHNICAL COLLEGE

Parcel Total: \$216.67



# State of Wisconsin / Department of Natural Resources

Tony Evers , Governor

, Secretary

2/5/2025

## Chapter 70.114 - Aids Payment Worksheet For Tax Year 2024(Payment Year 2025) - Payment Due January 31, 2025

6420 of 7093

LEGAL DESCRIPTION: T38 R12-W S15 PT OF SESW      PARCEL NO: 65-008-2-38-12-15-3-4-0010      CONTROL NO: 91365

17    \$119,619.44    0.90386461    \$108,119.78

0	\$0.00	STAT	999999	STATE OF WISCONSIN
0.00269990	\$291.91	CNTY	65	WASHBURN COUNTY
0.00158050	\$170.88	MUNI	65008	TOWN OF BEAVER BROOK
0.007619	\$823.76	REG	655306	SCH D OF SHELL LAKE
0.00024410	\$26.39	VTAE	001700	NORTHWOOD TECHNICAL COLLEGE

Parcel Total:      \$1,312.94

LEGAL DESCRIPTION: T38 R12-W S15 NWSE      PARCEL NO: 65-008-2-38-12-15-4-2-0010      CONTROL NO: 91366

40    \$171,085.95    0.90386461    \$154,638.54

0	\$0.00	STAT	999999	STATE OF WISCONSIN
0.00269990	\$417.50	CNTY	65	WASHBURN COUNTY
0.00158050	\$244.40	MUNI	65008	TOWN OF BEAVER BROOK
0.007619	\$1,178.18	REG	655306	SCH D OF SHELL LAKE
0.00024410	\$37.75	VTAE	001700	NORTHWOOD TECHNICAL COLLEGE

Parcel Total:      \$1,877.83

LEGAL DESCRIPTION: T38 R12-W S15 SWSE      PARCEL NO: 65-008-2-38-12-15-4-3-0010      CONTROL NO: 91367

40    \$107,632.68    0.90386461    \$97,285.37

0	\$0.00	STAT	999999	STATE OF WISCONSIN
0.00269990	\$262.66	CNTY	65	WASHBURN COUNTY
0.00158050	\$153.76	MUNI	65008	TOWN OF BEAVER BROOK
0.007619	\$741.21	REG	655306	SCH D OF SHELL LAKE
0.00024410	\$23.75	VTAE	001700	NORTHWOOD TECHNICAL COLLEGE

Parcel Total:      \$1,181.38





# State of Wisconsin / Department of Natural Resources

Tony Evers , Governor

, Secretary

2/5/2025

## Chapter 70.114 - Aids Payment Worksheet For Tax Year 2024(Payment Year 2025) - Payment Due January 31, 2025

6421 of 7093

LEGAL DESCRIPTION: T38 R12-W S22 PT OF NENE	PARCEL NO: 65-008-2-38-12-22-1-1-0030	CONTROL NO: 91368
---	---------------------------------------	-------------------

15.3	\$91,183.14	0.90386461	\$82,417.21	
------	-------------	------------	-------------	--

0	\$0.00	STAT	999999	STATE OF WISCONSIN
0.00269990	\$222.52	CNTY	65	WASHBURN COUNTY
0.00158050	\$130.26	MUNI	65008	TOWN OF BEAVER BROOK
0.007619	\$627.93	REG	655306	SCH D OF SHELL LAKE
0.00024410	\$20.12	VTAE	001700	NORTHWOOD TECHNICAL COLLEGE

Parcel Total:	\$1,000.83
---------------	------------

LEGAL DESCRIPTION: T38 R12-W S22 PT OF SWNE	PARCEL NO: 35-008-2-38-12-22-1-3-0010	CONTROL NO: 91369
---	---------------------------------------	-------------------

39.75	\$68,151.52	0.90386461	\$61,599.75	
-------	-------------	------------	-------------	--

0	\$0.00	STAT	999999	STATE OF WISCONSIN
0.00269990	\$166.31	CNTY	65	WASHBURN COUNTY
0.00158050	\$97.36	MUNI	65008	TOWN OF BEAVER BROOK
0.007619	\$469.33	REG	655306	SCH D OF SHELL LAKE
0.00024410	\$15.04	VTAE	001700	NORTHWOOD TECHNICAL COLLEGE

Parcel Total:	\$748.04
---------------	----------

LEGAL DESCRIPTION: T38 R12-W S22 PT OF NENW	PARCEL NO: 65-008-2-38-12-22-2-1-0010	CONTROL NO: 91370
---	---------------------------------------	-------------------

2	\$11,749.87	0.90386461	\$10,620.29	
---	-------------	------------	-------------	--

0	\$0.00	STAT	999999	STATE OF WISCONSIN
0.00269990	\$28.67	CNTY	65	WASHBURN COUNTY
0.00158050	\$16.79	MUNI	65008	TOWN OF BEAVER BROOK
0.007619	\$80.92	REG	655306	SCH D OF SHELL LAKE
0.00024410	\$2.59	VTAE	001700	NORTHWOOD TECHNICAL COLLEGE

Parcel Total:	\$128.97
---------------	----------



# State of Wisconsin / Department of Natural Resources

Tony Evers , Governor

, Secretary

2/5/2025

## Chapter 70.114 - Aids Payment Worksheet For Tax Year 2024(Payment Year 2025) - Payment Due January 31, 2025

6422 of 7093

LEGAL DESCRIPTION: T38 R12-W S22 PT OF SENW	PARCEL NO: 65-008-2-38-12-22-2-4-0020	CONTROL NO: 91371
---	---------------------------------------	-------------------

3.9	\$20,210.12	0.90386461	\$18,267.21	
-----	-------------	------------	-------------	--

0	\$0.00	STAT	999999	STATE OF WISCONSIN
0.00269990	\$49.32	CNTY	65	WASHBURN COUNTY
0.00158050	\$28.87	MUNI	65008	TOWN OF BEAVER BROOK
0.007619	\$139.18	REG	655306	SCH D OF SHELL LAKE
0.00024410	\$4.46	VTAE	001700	NORTHWOOD TECHNICAL COLLEGE

Parcel Total:	\$221.83
---------------	----------

LEGAL DESCRIPTION: T38 R12-W S22 PT OF NWNE	PARCEL NO: 65-008-2-38-12-22-1-2-0010	CONTROL NO: 91372
---	---------------------------------------	-------------------

39	\$94,942.30	0.90386461	\$85,814.99	
----	-------------	------------	-------------	--

0	\$0.00	STAT	999999	STATE OF WISCONSIN
0.00269990	\$231.69	CNTY	65	WASHBURN COUNTY
0.00158050	\$135.63	MUNI	65008	TOWN OF BEAVER BROOK
0.007619	\$653.82	REG	655306	SCH D OF SHELL LAKE
0.00024410	\$20.95	VTAE	001700	NORTHWOOD TECHNICAL COLLEGE

Parcel Total:	\$1,042.09
---------------	------------

LEGAL DESCRIPTION: T38 R12-W S22 SENE	PARCEL NO: 65-008-2-38-12-22-1-4-0010	CONTROL NO: 92939
---------------------------------------	---------------------------------------	-------------------

40	\$143,363.18	0.90386461	\$129,580.90	
----	--------------	------------	--------------	--

0	\$0.00	STAT	999999	STATE OF WISCONSIN
0.00269990	\$349.85	CNTY	65	WASHBURN COUNTY
0.00158050	\$204.80	MUNI	65008	TOWN OF BEAVER BROOK
0.007619	\$987.27	REG	655306	SCH D OF SHELL LAKE
0.00024410	\$31.63	VTAE	001700	NORTHWOOD TECHNICAL COLLEGE

Parcel Total:	\$1,573.55
---------------	------------



# State of Wisconsin / Department of Natural Resources

Tony Evers , Governor

, Secretary

2/5/2025

## Chapter 70.114 - Aids Payment Worksheet For Tax Year 2024(Payment Year 2025) - Payment Due January 31, 2025

6423 of 7093

File Number Total: \$10,120.52

FILE NO: W 1509 A

DATE OF PURCHASE: 12/30/2003

GRANTOR: BADGER CRANBERRY COMPANY

LEGAL DESCRIPTION: T38 R12-W S15 NESE

PARCEL NO: 65-008-2-38-12-15-4-1-0010

CONTROL NO: 91374

40 \$145,911.02 0.90386461 \$131,883.81

0 \$0.00 STAT 999999 STATE OF WISCONSIN

0.00269990 \$356.07 CNTY 65 WASHBURN COUNTY

0.00158050 \$208.44 MUNI 65008 TOWN OF BEAVER BROOK

0.007619 \$1,004.82 REG 655306 SCH D OF SHELL LAKE

0.00024410 \$32.19 VTAE 001700 NORTHWOOD TECHNICAL COLLEGE

Parcel Total: \$1,601.52

LEGAL DESCRIPTION: T38 R12-W S15 PT OF SESE

PARCEL NO: 65-008-2-38-12-15-4-4-0010

CONTROL NO: 91375

36.11 \$131,721.19 0.90386461 \$119,058.12

0 \$0.00 STAT 999999 STATE OF WISCONSIN

0.00269990 \$321.44 CNTY 65 WASHBURN COUNTY

0.00158050 \$188.17 MUNI 65008 TOWN OF BEAVER BROOK

0.007619 \$907.10 REG 655306 SCH D OF SHELL LAKE

0.00024410 \$29.06 VTAE 001700 NORTHWOOD TECHNICAL COLLEGE

Parcel Total: \$1,445.77



# State of Wisconsin / Department of Natural Resources

Tony Evers , Governor

, Secretary

2/5/2025

## Chapter 70.114 - Aids Payment Worksheet For Tax Year 2024(Payment Year 2025) - Payment Due January 31, 2025

6424 of 7093

LEGAL DESCRIPTION: T38 R12-W S22 PT OF NESW      PARCEL NO: 65-008-2-38-12-22-3-1-0010      CONTROL NO: 91377

5.9      \$21,521.88      0.90386461      \$19,452.87

0	\$0.00	STAT	999999	STATE OF WISCONSIN
0.00269990	\$52.52	CNTY	65	WASHBURN COUNTY
0.00158050	\$30.74	MUNI	65008	TOWN OF BEAVER BROOK
0.007619	\$148.21	REG	655306	SCH D OF SHELL LAKE
0.00024410	\$4.75	VTAE	001700	NORTHWOOD TECHNICAL COLLEGE

Parcel Total:      \$236.22

LEGAL DESCRIPTION: T38 R12-W S22 PT OF NESE      PARCEL NO: 65-008-2-38-12-22-4-1-0010      CONTROL NO: 91378

34.99      \$127,635.67      0.90386461      \$115,365.37

0	\$0.00	STAT	999999	STATE OF WISCONSIN
0.00269990	\$311.47	CNTY	65	WASHBURN COUNTY
0.00158050	\$182.33	MUNI	65008	TOWN OF BEAVER BROOK
0.007619	\$878.96	REG	655306	SCH D OF SHELL LAKE
0.00024410	\$28.16	VTAE	001700	NORTHWOOD TECHNICAL COLLEGE

Parcel Total:      \$1,400.92

LEGAL DESCRIPTION: T38 R12-W S22 NWSE      PARCEL NO: 65-008-2-38-12-22-4-2-0010      CONTROL NO: 91379

40      \$145,911.02      0.90386461      \$131,883.81

0	\$0.00	STAT	999999	STATE OF WISCONSIN
0.00269990	\$356.07	CNTY	65	WASHBURN COUNTY
0.00158050	\$208.44	MUNI	65008	TOWN OF BEAVER BROOK
0.007619	\$1,004.82	REG	655306	SCH D OF SHELL LAKE
0.00024410	\$32.19	VTAE	001700	NORTHWOOD TECHNICAL COLLEGE

Parcel Total:      \$1,601.52



# State of Wisconsin / Department of Natural Resources

Tony Evers , Governor

, Secretary

2/5/2025

## Chapter 70.114 - Aids Payment Worksheet For Tax Year 2024(Payment Year 2025) - Payment Due January 31, 2025

6425 of 7093

LEGAL DESCRIPTION: T38 R12-W S22 PT OF SWSE      PARCEL NO: 65-008-2-38-12-22-4-3-0010      CONTROL NO: 91380

25.5      \$93,018.28      0.90386461      \$84,075.93

0	\$0.00	STAT	999999	STATE OF WISCONSIN
0.00269990	\$226.99	CNTY	65	WASHBURN COUNTY
0.00158050	\$132.88	MUNI	65008	TOWN OF BEAVER BROOK
0.007619	\$640.57	REG	655306	SCH D OF SHELL LAKE
0.00024410	\$20.52	VTAE	001700	NORTHWOOD TECHNICAL COLLEGE

Parcel Total:      \$1,020.96

LEGAL DESCRIPTION: T38 R12-W S22 PT OF SESE      PARCEL NO: 65-008-2-38-12-22-4-4-0010      CONTROL NO: 91381

29.99      \$109,396.79      0.90386461      \$98,879.88

0	\$0.00	STAT	999999	STATE OF WISCONSIN
0.00269990	\$266.96	CNTY	65	WASHBURN COUNTY
0.00158050	\$156.28	MUNI	65008	TOWN OF BEAVER BROOK
0.007619	\$753.36	REG	655306	SCH D OF SHELL LAKE
0.00024410	\$24.14	VTAE	001700	NORTHWOOD TECHNICAL COLLEGE

Parcel Total:      \$1,200.74

LEGAL DESCRIPTION: T38 R12-W S26 PT OF NENW      PARCEL NO: 65-008-2-38-12-26-2-1-0030      CONTROL NO: 91382

17.67      \$64,456.19      0.90386461      \$58,259.67

0	\$0.00	STAT	999999	STATE OF WISCONSIN
0.00269990	\$157.29	CNTY	65	WASHBURN COUNTY
0.00158050	\$92.08	MUNI	65008	TOWN OF BEAVER BROOK
0.007619	\$443.88	REG	655306	SCH D OF SHELL LAKE
0.00024410	\$14.22	VTAE	001700	NORTHWOOD TECHNICAL COLLEGE

Parcel Total:      \$707.47



# State of Wisconsin / Department of Natural Resources

Tony Evers , Governor

, Secretary

2/5/2025

## Chapter 70.114 - Aids Payment Worksheet For Tax Year 2024(Payment Year 2025) - Payment Due January 31, 2025

6426 of 7093

LEGAL DESCRIPTION: T38 R12-W S26 PT OF NWNW      PARCEL NO: 65-008-2-38-12-26-2-2-0020      CONTROL NO: 91383

16.11      \$58,765.67      0.90386461      \$53,116.21

0	\$0.00	STAT	999999	STATE OF WISCONSIN
0.00269990	\$143.41	CNTY	65	WASHBURN COUNTY
0.00158050	\$83.95	MUNI	65008	TOWN OF BEAVER BROOK
0.007619	\$404.69	REG	655306	SCH D OF SHELL LAKE
0.00024410	\$12.97	VTAE	001700	NORTHWOOD TECHNICAL COLLEGE

Parcel Total:      \$645.02

LEGAL DESCRIPTION: T38 R12-W S26 PT OF SENW      PARCEL NO: 65-008-2-38-12-26-2-4-0010      CONTROL NO: 91384

11.61      \$42,350.67      0.90386461      \$38,279.28

0	\$0.00	STAT	999999	STATE OF WISCONSIN
0.00269990	\$103.35	CNTY	65	WASHBURN COUNTY
0.00158050	\$60.50	MUNI	65008	TOWN OF BEAVER BROOK
0.007619	\$291.65	REG	655306	SCH D OF SHELL LAKE
0.00024410	\$9.34	VTAE	001700	NORTHWOOD TECHNICAL COLLEGE

Parcel Total:      \$464.84

LEGAL DESCRIPTION: T38 R12-W S27 PT OF NENE      PARCEL NO: 65-008-2-38-12-27-1-1-0010      CONTROL NO: 91385

3      \$10,943.32      0.90386461      \$9,891.28

0	\$0.00	STAT	999999	STATE OF WISCONSIN
0.00269990	\$26.71	CNTY	65	WASHBURN COUNTY
0.00158050	\$15.63	MUNI	65008	TOWN OF BEAVER BROOK
0.007619	\$75.36	REG	655306	SCH D OF SHELL LAKE
0.00024410	\$2.41	VTAE	001700	NORTHWOOD TECHNICAL COLLEGE

Parcel Total:      \$120.11



# State of Wisconsin / Department of Natural Resources

Tony Evers , Governor

, Secretary

2/5/2025

## Chapter 70.114 - Aids Payment Worksheet For Tax Year 2024(Payment Year 2025) - Payment Due January 31, 2025

6427 of 7093

File Number Total: \$10,445.09

FILE NO: W 1648 \*      DATE OF PURCHASE: 03/31/2006      GRANTOR: FUTUREWOOD CORPORATION

LEGAL DESCRIPTION: T38 R12-W S15 N1/2 OF SWNE      PARCEL NO: 65-008-2-38-12-15-1-3-0010      CONTROL NO: 95120

20      \$54,235.92      0.90386461      \$49,021.93

0	\$0.00	STAT	999999	STATE OF WISCONSIN
0.00269990	\$132.35	CNTY	65	WASHBURN COUNTY
0.00158050	\$77.48	MUNI	65008	TOWN OF BEAVER BROOK
0.007619	\$373.50	REG	655306	SCH D OF SHELL LAKE
0.00024410	\$11.97	VTAE	001700	NORTHWOOD TECHNICAL COLLEGE

Parcel Total: \$595.30

LEGAL DESCRIPTION: T38 R12-W S15 S1/2 OF NWNE      PARCEL NO: 65-008-2-38-12-15-1-2-0020      CONTROL NO: 95121

21.69      \$58,473.99      0.90386461      \$52,852.57

0	\$0.00	STAT	999999	STATE OF WISCONSIN
0.00269990	\$142.69	CNTY	65	WASHBURN COUNTY
0.00158050	\$83.53	MUNI	65008	TOWN OF BEAVER BROOK
0.007619	\$402.68	REG	655306	SCH D OF SHELL LAKE
0.00024410	\$12.90	VTAE	001700	NORTHWOOD TECHNICAL COLLEGE

Parcel Total: \$641.80



# State of Wisconsin / Department of Natural Resources

Tony Evers , Governor

, Secretary

2/5/2025

## Chapter 70.114 - Aids Payment Worksheet For Tax Year 2024(Payment Year 2025) - Payment Due January 31, 2025

6428 of 7093

LEGAL DESCRIPTION: T38 R12-W S15 S1/2 OF NENE      PARCEL NO: 65-008-2-38-12-15-2-0020      CONTROL NO: 95122

2      \$5,783.21      0.90386461      \$5,227.24

0	\$0.00	STAT	999999	STATE OF WISCONSIN
0.00269990	\$14.11	CNTY	65	WASHBURN COUNTY
0.00158050	\$8.26	MUNI	65008	TOWN OF BEAVER BROOK
0.007619	\$39.83	REG	655306	SCH D OF SHELL LAKE
0.00024410	\$1.28	VTAE	001700	NORTHWOOD TECHNICAL COLLEGE

Parcel Total:      \$63.48

LEGAL DESCRIPTION: T38 R12-W S15 N1/2 OF SENE      PARCEL NO: 65-008-2-38-12-15-1-4-0010      CONTROL NO: 95123

18.78      \$50,934.47      0.90386461      \$46,037.86

0	\$0.00	STAT	999999	STATE OF WISCONSIN
0.00269990	\$124.30	CNTY	65	WASHBURN COUNTY
0.00158050	\$72.76	MUNI	65008	TOWN OF BEAVER BROOK
0.007619	\$350.76	REG	655306	SCH D OF SHELL LAKE
0.00024410	\$11.24	VTAE	001700	NORTHWOOD TECHNICAL COLLEGE

Parcel Total:      \$559.06

File Number Total:      \$1,859.64





# State of Wisconsin / Department of Natural Resources

Tony Evers , Governor

, Secretary

2/5/2025

## Chapter 70.114 - Aids Payment Worksheet For Tax Year 2024(Payment Year 2025) - Payment Due January 31, 2025

6429 of 7093

FILE NO: W 1734 *	DATE OF PURCHASE: 10/16/2008	GRANTOR: National Audubon Society
LEGAL DESCRIPTION: T38 R12-W S04 CSM 987, Doc 181337	PARCEL NO: 65-008-2-38-12-04-2-3-0020, 650082381204230020	CONTROL NO: 109380

38.5      \$124,833.75      0.90386461      \$112,832.81

0                      \$0.00      STAT      999999      STATE OF WISCONSIN

0.00269990                      \$304.63      CNTY      65                      WASHBURN COUNTY

0.00158050                      \$178.33      MUNI      65008                      TOWN OF BEAVER BROOK

0.00692130                      \$780.95      REG      655474                      SCH D OF SPOONER

0.00024410                      \$27.54      VTAE      001700                      NORTHWOOD TECHNICAL COLLEGE

Parcel Total:                      \$1,291.45

File Number Total:                      \$1,291.45

Municipality Total:                      \$24,567.57



# State of Wisconsin / Department of Natural Resources

Tony Evers , Governor

, Secretary

2/5/2025

## Chapter 70.114 - Aids Payment Worksheet For Tax Year 2024(Payment Year 2025) - Payment Due January 31, 2025

6430 of 7093

DETAIL FOR TOWN OF BIRCHWOOD, WASHBURN COUNTY

Acres	Est. Adjust. Purch. Price	Level of Assessment	Adjusted Local Value	Net Gen. Tax Rate	Calc. Aid Pay Amount	Taxing Jurisdiction Type	Code	Description
FILE NO: P 1846 A			DATE OF PURCHASE: 08/02/2004			GRANTOR: WI DEPARTMENT OF TRANSPORTAT		
LEGAL DESCRIPTION: T37 R10-W S34 PT OF SESW				PARCEL NO: 091985		CONTROL NO: 91985		
2.39	\$9,741.19	0.56354776	\$5,489.63					
				0	\$0.00	STAT	999999	STATE OF WISCONSIN
				0.00453260	\$24.88	CNTY	65	WASHBURN COUNTY
				0.00209980	\$11.53	MUNI	65010	TOWN OF BIRCHWOOD
				0.00697310	\$38.28	REG	650441	SCH D OF BIRCHWOOD
				0.00040980	\$2.25	VTAE	001700	NORTHWOOD TECHNICAL COLLEGE
<b>Parcel Total:</b>					<b>\$76.94</b>			

LEGAL DESCRIPTION: T37 R10-W S34 GOV LOT 5				PARCEL NO: 091986		CONTROL NO: 91986		
1.59	\$6,480.55	0.56354776	\$3,652.10					
				0	\$0.00	STAT	999999	STATE OF WISCONSIN
				0.00453260	\$16.55	CNTY	65	WASHBURN COUNTY
				0.00209980	\$7.67	MUNI	65010	TOWN OF BIRCHWOOD
				0.00697310	\$25.47	REG	650441	SCH D OF BIRCHWOOD
				0.00040980	\$1.50	VTAE	001700	NORTHWOOD TECHNICAL COLLEGE
<b>Parcel Total:</b>					<b>\$51.19</b>			



# State of Wisconsin / Department of Natural Resources

Tony Evers , Governor

, Secretary

2/5/2025

## Chapter 70.114 - Aids Payment Worksheet For Tax Year 2024(Payment Year 2025) - Payment Due January 31, 2025

6431 of 7093

LEGAL DESCRIPTION: T37 R10-W S34 GOV LOT 6	PARCEL NO: 091987	CONTROL NO: 91987
--	-------------------	-------------------

2.08	\$8,477.70	0.56354776	\$4,777.59	
------	------------	------------	------------	--

0	\$0.00	STAT	999999	STATE OF WISCONSIN
0.00453260	\$21.65	CNTY	65	WASHBURN COUNTY
0.00209980	\$10.03	MUNI	65010	TOWN OF BIRCHWOOD
0.00697310	\$33.31	REG	650441	SCH D OF BIRCHWOOD
0.00040980	\$1.96	VTAE	001700	NORTHWOOD TECHNICAL COLLEGE

Parcel Total:	\$66.95
---------------	---------

LEGAL DESCRIPTION: T37 R10-W S35 PT OF SWSW	PARCEL NO: 091988	CONTROL NO: 91988
---	-------------------	-------------------

2.09	\$8,518.46	0.56354776	\$4,800.56	
------	------------	------------	------------	--

0	\$0.00	STAT	999999	STATE OF WISCONSIN
0.00453260	\$21.76	CNTY	65	WASHBURN COUNTY
0.00209980	\$10.08	MUNI	65010	TOWN OF BIRCHWOOD
0.00697310	\$33.47	REG	650441	SCH D OF BIRCHWOOD
0.00040980	\$1.97	VTAE	001700	NORTHWOOD TECHNICAL COLLEGE

Parcel Total:	\$67.28
---------------	---------

LEGAL DESCRIPTION: T37 R10-W S35 PT OF SESW	PARCEL NO: 091989	CONTROL NO: 91989
---	-------------------	-------------------

0.96	\$3,912.78	0.56354776	\$2,205.04	
------	------------	------------	------------	--

0	\$0.00	STAT	999999	STATE OF WISCONSIN
0.00453260	\$9.99	CNTY	65	WASHBURN COUNTY
0.00209980	\$4.63	MUNI	65010	TOWN OF BIRCHWOOD
0.00697310	\$15.38	REG	650441	SCH D OF BIRCHWOOD
0.00040980	\$0.90	VTAE	001700	NORTHWOOD TECHNICAL COLLEGE

Parcel Total:	\$30.90
---------------	---------



# State of Wisconsin / Department of Natural Resources

Tony Evers , Governor

, Secretary

2/5/2025

## Chapter 70.114 - Aids Payment Worksheet For Tax Year 2024(Payment Year 2025) - Payment Due January 31, 2025

6432 of 7093

LEGAL DESCRIPTION: T37 R10-W S35 PT OF NESW	PARCEL NO: 091990	CONTROL NO: 91990
---	-------------------	-------------------

1.13	\$4,605.66	0.56354776	\$2,595.51	
------	------------	------------	------------	--

0	\$0.00	STAT	999999	STATE OF WISCONSIN
0.00453260	\$11.76	CNTY	65	WASHBURN COUNTY
0.00209980	\$5.45	MUNI	65010	TOWN OF BIRCHWOOD
0.00697310	\$18.10	REG	650441	SCH D OF BIRCHWOOD
0.00040980	\$1.06	VTAE	001700	NORTHWOOD TECHNICAL COLLEGE

Parcel Total:	\$36.37
---------------	---------

LEGAL DESCRIPTION: T37 R10-W S35 PT OF NWSE	PARCEL NO: 091991	CONTROL NO: 91991
---	-------------------	-------------------

2.25	\$9,170.59	0.56354776	\$5,168.07	
------	------------	------------	------------	--

0	\$0.00	STAT	999999	STATE OF WISCONSIN
0.00453260	\$23.42	CNTY	65	WASHBURN COUNTY
0.00209980	\$10.85	MUNI	65010	TOWN OF BIRCHWOOD
0.00697310	\$36.04	REG	650441	SCH D OF BIRCHWOOD
0.00040980	\$2.12	VTAE	001700	NORTHWOOD TECHNICAL COLLEGE

Parcel Total:	\$72.43
---------------	---------

LEGAL DESCRIPTION: T37 R10-W S35 PT OF SWNE	PARCEL NO: 091992	CONTROL NO: 91992
---	-------------------	-------------------

1.76	\$7,173.44	0.56354776	\$4,042.57	
------	------------	------------	------------	--

0	\$0.00	STAT	999999	STATE OF WISCONSIN
0.00453260	\$18.32	CNTY	65	WASHBURN COUNTY
0.00209980	\$8.49	MUNI	65010	TOWN OF BIRCHWOOD
0.00697310	\$28.19	REG	650441	SCH D OF BIRCHWOOD
0.00040980	\$1.66	VTAE	001700	NORTHWOOD TECHNICAL COLLEGE

Parcel Total:	\$56.66
---------------	---------



# State of Wisconsin / Department of Natural Resources

Tony Evers , Governor

, Secretary

2/5/2025

## Chapter 70.114 - Aids Payment Worksheet For Tax Year 2024(Payment Year 2025) - Payment Due January 31, 2025

6433 of 7093

LEGAL DESCRIPTION: T37 R10-W S35 PT OF SENE				PARCEL NO: 091993				CONTROL NO: 91993	
0.4	\$1,630.32	0.56354776	\$918.76						
				0	\$0.00	STAT	999999	STATE OF WISCONSIN	
				0.00453260	\$4.16	CNTY	65	WASHBURN COUNTY	
				0.00209980	\$1.93	MUNI	65010	TOWN OF BIRCHWOOD	
				0.00697310	\$6.41	REG	650441	SCH D OF BIRCHWOOD	
				0.00040980	\$0.38	VTAE	001700	NORTHWOOD TECHNICAL COLLEGE	
Parcel Total:					\$12.88				

LEGAL DESCRIPTION: T37 R10-W S35 PT OF NENE				PARCEL NO: 091994				CONTROL NO: 91994	
2.33	\$9,496.65	0.56354776	\$5,351.81						
				0	\$0.00	STAT	999999	STATE OF WISCONSIN	
				0.00453260	\$24.26	CNTY	65	WASHBURN COUNTY	
				0.00209980	\$11.24	MUNI	65010	TOWN OF BIRCHWOOD	
				0.00697310	\$37.32	REG	650441	SCH D OF BIRCHWOOD	
				0.00040980	\$2.19	VTAE	001700	NORTHWOOD TECHNICAL COLLEGE	
Parcel Total:					\$75.01				

LEGAL DESCRIPTION: T37 R10-W S26 PT OF SESE				PARCEL NO: 092934				CONTROL NO: 92934	
3.65	\$14,876.73	0.56354776	\$8,383.75						
				0	\$0.00	STAT	999999	STATE OF WISCONSIN	
				0.00453260	\$38.00	CNTY	65	WASHBURN COUNTY	
				0.00209980	\$17.60	MUNI	65010	TOWN OF BIRCHWOOD	
				0.00697310	\$58.46	REG	650441	SCH D OF BIRCHWOOD	
				0.00040980	\$3.44	VTAE	001700	NORTHWOOD TECHNICAL COLLEGE	
Parcel Total:					\$117.50				



# State of Wisconsin / Department of Natural Resources

Tony Evers , Governor

, Secretary

2/5/2025

## Chapter 70.114 - Aids Payment Worksheet For Tax Year 2024(Payment Year 2025) - Payment Due January 31, 2025

6434 of 7093

LEGAL DESCRIPTION: T37 R10-W S26 PT OF NESE	PARCEL NO: 095040	CONTROL NO: 95040
---	-------------------	-------------------

0.25	\$930.35	0.56354776	\$524.30	
------	----------	------------	----------	--

0	\$0.00	STAT	999999	STATE OF WISCONSIN
0.00453260	\$2.38	CNTY	65	WASHBURN COUNTY
0.00209980	\$1.10	MUNI	65010	TOWN OF BIRCHWOOD
0.00697310	\$3.66	REG	650441	SCH D OF BIRCHWOOD
0.00040980	\$0.21	VTAE	001700	NORTHWOOD TECHNICAL COLLEGE

Parcel Total:	\$7.35
---------------	--------

LEGAL DESCRIPTION: T37 R10-W S35 PT OF NWSW	PARCEL NO: 095041	CONTROL NO: 95041
---	-------------------	-------------------

0.5	\$1,860.69	0.56354776	\$1,048.59	
-----	------------	------------	------------	--

0	\$0.00	STAT	999999	STATE OF WISCONSIN
0.00453260	\$4.75	CNTY	65	WASHBURN COUNTY
0.00209980	\$2.20	MUNI	65010	TOWN OF BIRCHWOOD
0.00697310	\$7.31	REG	650441	SCH D OF BIRCHWOOD
0.00040980	\$0.43	VTAE	001700	NORTHWOOD TECHNICAL COLLEGE

Parcel Total:	\$14.69
---------------	---------

File Number Total:	\$686.15
--------------------	----------

Municipality Total:	\$686.15
---------------------	----------



# State of Wisconsin / Department of Natural Resources

Tony Evers , Governor

, Secretary

2/5/2025

## Chapter 70.114 - Aids Payment Worksheet For Tax Year 2024(Payment Year 2025) - Payment Due January 31, 2025

6435 of 7093

DETAIL FOR TOWN OF BROOKLYN, WASHBURN COUNTY

Acres	Est. Adjust. Purch. Price	Level of Assessment	Adjusted Local Value	Net Gen. Tax Rate	Calc. Aid Pay Amount	----- Taxing Jurisdiction -----		
						Type	Code	Description
FILE NO: FM 10060 *			DATE OF PURCHASE: 12/22/2009			GRANTOR: Board of Commissioners of Pu		
LEGAL DESCRIPTION: T41 R12-W S33 NWSE				PARCEL NO:		CONTROL NO: 112989		
40	\$57,651.22	0.81642562	\$47,067.93					
				0.00000040	\$0.02	STAT	999999	STATE OF WISCONSIN
				0.00290580	\$136.77	CNTY	65	WASHBURN COUNTY
				0.00083050	\$39.09	MUNI	65012	TOWN OF BROOKLYN
				0.00745040	\$350.67	REG	655474	SCH D OF SPOONER
				0.00026280	\$12.37	VTAE	001700	NORTHWOOD TECHNICAL COLLEGE
Parcel Total:					\$538.92			

File Number Total: \$538.92

FILE NO: P 1631 C			DATE OF PURCHASE: 10/31/1995			GRANTOR: WISCONSIN CENTRAL LIMITED		
LEGAL DESCRIPTION: T41 R12-W S02 PT OF NENE				PARCEL NO: 76514		CONTROL NO: 76514		
3.44	\$4,299.49	0.81642562	\$3,510.21					
				0.00000040	\$0.00	STAT	999999	STATE OF WISCONSIN
				0.00290580	\$10.20	CNTY	65	WASHBURN COUNTY
				0.00083050	\$2.92	MUNI	65012	TOWN OF BROOKLYN
				0.00361670	\$12.70	REG	653654	SCH D OF NORTHWOOD (MINONG)
				0.00026280	\$0.92	VTAE	001700	NORTHWOOD TECHNICAL COLLEGE
Parcel Total:					\$26.74			



# State of Wisconsin / Department of Natural Resources

Tony Evers , Governor

, Secretary

2/5/2025

## Chapter 70.114 - Aids Payment Worksheet For Tax Year 2024(Payment Year 2025) - Payment Due January 31, 2025

6436 of 7093

LEGAL DESCRIPTION: T41 R12-W S02 PT OF SENE				PARCEL NO: 76515				CONTROL NO: 76515			
3.14	\$3,922.24	0.81642562	\$3,202.22								
				0.00000040	\$0.00	STAT	999999	STATE OF WISCONSIN			
				0.00290580	\$9.30	CNTY	65	WASHBURN COUNTY			
				0.00083050	\$2.66	MUNI	65012	TOWN OF BROOKLYN			
				0.00745040	\$23.86	REG	655474	SCH D OF SPOONER			
				0.00026280	\$0.84	VTAE	001700	NORTHWOOD TECHNICAL COLLEGE			
Parcel Total:					\$36.66						

LEGAL DESCRIPTION: T41 R12-W S02 PT OF NESE				PARCEL NO: 76516				CONTROL NO: 76516			
3.03	\$3,783.55	0.81642562	\$3,088.99								
				0.00000040	\$0.00	STAT	999999	STATE OF WISCONSIN			
				0.00290580	\$8.98	CNTY	65	WASHBURN COUNTY			
				0.00083050	\$2.57	MUNI	65012	TOWN OF BROOKLYN			
				0.00745040	\$23.01	REG	655474	SCH D OF SPOONER			
				0.00026280	\$0.81	VTAE	001700	NORTHWOOD TECHNICAL COLLEGE			
Parcel Total:					\$35.37						

LEGAL DESCRIPTION: T41 R12-W S02 PT OF SESE				PARCEL NO: 76517				CONTROL NO: 76517			
3.03	\$3,783.55	0.81642562	\$3,088.99								
				0.00000040	\$0.00	STAT	999999	STATE OF WISCONSIN			
				0.00290580	\$8.98	CNTY	65	WASHBURN COUNTY			
				0.00083050	\$2.57	MUNI	65012	TOWN OF BROOKLYN			
				0.00745040	\$23.01	REG	655474	SCH D OF SPOONER			
				0.00026280	\$0.81	VTAE	001700	NORTHWOOD TECHNICAL COLLEGE			
Parcel Total:					\$35.37						





State of Wisconsin / Department of Natural Resources

Tony Evers , Governor

, Secretary

2/5/2025

Chapter 70.114 - Aids Payment Worksheet For Tax Year 2024(Payment Year 2025) - Payment Due January 31, 2025

6437 of 7093

LEGAL DESCRIPTION: T41 R12-W S11 PT OF NENE				PARCEL NO: 76518			CONTROL NO: 76518		
3.05	\$3,811.29	0.81642562	\$3,111.63						
				0.00000040	\$0.00	STAT	999999	STATE OF WISCONSIN	
				0.00290580	\$9.04	CNTY	65	WASHBURN COUNTY	
				0.00083050	\$2.58	MUNI	65012	TOWN OF BROOKLYN	
				0.00745040	\$23.18	REG	655474	SCH D OF SPOONER	
				0.00026280	\$0.82	VTAE	001700	NORTHWOOD TECHNICAL COLLEGE	
Parcel Total:				\$35.62					

LEGAL DESCRIPTION: T41 R12-W S11 PT OF SENE				PARCEL NO: 76519			CONTROL NO: 76519		
3.05	\$3,811.29	0.81642562	\$3,111.63						
				0.00000040	\$0.00	STAT	999999	STATE OF WISCONSIN	
				0.00290580	\$9.04	CNTY	65	WASHBURN COUNTY	
				0.00083050	\$2.58	MUNI	65012	TOWN OF BROOKLYN	
				0.00745040	\$23.18	REG	655474	SCH D OF SPOONER	
				0.00026280	\$0.82	VTAE	001700	NORTHWOOD TECHNICAL COLLEGE	
Parcel Total:				\$35.62					

LEGAL DESCRIPTION: T41 R12-W S11 PT OF NESE				PARCEL NO: 76520			CONTROL NO: 76520		
3.05	\$3,811.29	0.81642562	\$3,111.63						
				0.00000040	\$0.00	STAT	999999	STATE OF WISCONSIN	
				0.00290580	\$9.04	CNTY	65	WASHBURN COUNTY	
				0.00083050	\$2.58	MUNI	65012	TOWN OF BROOKLYN	
				0.00745040	\$23.18	REG	655474	SCH D OF SPOONER	
				0.00026280	\$0.82	VTAE	001700	NORTHWOOD TECHNICAL COLLEGE	
Parcel Total:				\$35.62					



# State of Wisconsin / Department of Natural Resources

Tony Evers , Governor

, Secretary

2/5/2025

## Chapter 70.114 - Aids Payment Worksheet For Tax Year 2024(Payment Year 2025) - Payment Due January 31, 2025

6438 of 7093

LEGAL DESCRIPTION: T41 R12-W S11 PT OF SESE				PARCEL NO: 76521				CONTROL NO: 76521			
3.05	\$3,811.29	0.81642562	\$3,111.63								
				0.00000040	\$0.00	STAT	999999		STATE OF WISCONSIN		
				0.00290580	\$9.04	CNTY	65		WASHBURN COUNTY		
				0.00083050	\$2.58	MUNI	65012		TOWN OF BROOKLYN		
				0.00745040	\$23.18	REG	655474		SCH D OF SPOONER		
				0.00026280	\$0.82	VTAE	001700		NORTHWOOD TECHNICAL COLLEGE		
Parcel Total:					\$35.62						

LEGAL DESCRIPTION: T41 R12-W S14 PT OF NENE				PARCEL NO: 76522				CONTROL NO: 76522			
2.87	\$3,583.83	0.81642562	\$2,925.93								
				0.00000040	\$0.00	STAT	999999		STATE OF WISCONSIN		
				0.00290580	\$8.50	CNTY	65		WASHBURN COUNTY		
				0.00083050	\$2.43	MUNI	65012		TOWN OF BROOKLYN		
				0.00745040	\$21.80	REG	655474		SCH D OF SPOONER		
				0.00026280	\$0.77	VTAE	001700		NORTHWOOD TECHNICAL COLLEGE		
Parcel Total:					\$33.50						

LEGAL DESCRIPTION: T41 R12-W S14 PT OF SENE				PARCEL NO: 76523				CONTROL NO: 76523			
2.87	\$3,583.83	0.81642562	\$2,925.93								
				0.00000040	\$0.00	STAT	999999		STATE OF WISCONSIN		
				0.00290580	\$8.50	CNTY	65		WASHBURN COUNTY		
				0.00083050	\$2.43	MUNI	65012		TOWN OF BROOKLYN		
				0.00745040	\$21.80	REG	655474		SCH D OF SPOONER		
				0.00026280	\$0.77	VTAE	001700		NORTHWOOD TECHNICAL COLLEGE		
Parcel Total:					\$33.50						



# State of Wisconsin / Department of Natural Resources

Tony Evers , Governor

, Secretary

2/5/2025

## Chapter 70.114 - Aids Payment Worksheet For Tax Year 2024(Payment Year 2025) - Payment Due January 31, 2025

6439 of 7093

LEGAL DESCRIPTION: T41 R12-W S14 PT OF NESE				PARCEL NO: 76524				CONTROL NO: 76524			
2.9	\$3,622.66	0.81642562	\$2,957.64								
				0.00000040	\$0.00	STAT	999999		STATE OF WISCONSIN		
				0.00290580	\$8.59	CNTY	65		WASHBURN COUNTY		
				0.00083050	\$2.46	MUNI	65012		TOWN OF BROOKLYN		
				0.00745040	\$22.04	REG	655474		SCH D OF SPOONER		
				0.00026280	\$0.78	VTAE	001700		NORTHWOOD TECHNICAL COLLEGE		
Parcel Total:					\$33.87						

LEGAL DESCRIPTION: T41 R12-W S14 PT OF SESE				PARCEL NO: 76525				CONTROL NO: 76525			
2.88	\$3,600.47	0.81642562	\$2,939.52								
				0.00000040	\$0.00	STAT	999999		STATE OF WISCONSIN		
				0.00290580	\$8.54	CNTY	65		WASHBURN COUNTY		
				0.00083050	\$2.44	MUNI	65012		TOWN OF BROOKLYN		
				0.00745040	\$21.90	REG	655474		SCH D OF SPOONER		
				0.00026280	\$0.77	VTAE	001700		NORTHWOOD TECHNICAL COLLEGE		
Parcel Total:					\$33.65						

LEGAL DESCRIPTION: T41 R12-W S23 PT OF NENE				PARCEL NO: 76526				CONTROL NO: 76526			
3.02	\$3,772.45	0.81642562	\$3,079.93								
				0.00000040	\$0.00	STAT	999999		STATE OF WISCONSIN		
				0.00290580	\$8.95	CNTY	65		WASHBURN COUNTY		
				0.00083050	\$2.56	MUNI	65012		TOWN OF BROOKLYN		
				0.00745040	\$22.95	REG	655474		SCH D OF SPOONER		
				0.00026280	\$0.81	VTAE	001700		NORTHWOOD TECHNICAL COLLEGE		
Parcel Total:					\$35.27						



# State of Wisconsin / Department of Natural Resources

Tony Evers , Governor

, Secretary

2/5/2025

## Chapter 70.114 - Aids Payment Worksheet For Tax Year 2024(Payment Year 2025) - Payment Due January 31, 2025

6440 of 7093

LEGAL DESCRIPTION: T41 R12-W S23 PT OF SENE				PARCEL NO: 76527				CONTROL NO: 76527			
3.01	\$3,761.36	0.81642562	\$3,070.87								
				0.00000040	\$0.00	STAT	999999	STATE OF WISCONSIN			
				0.00290580	\$8.92	CNTY	65	WASHBURN COUNTY			
				0.00083050	\$2.55	MUNI	65012	TOWN OF BROOKLYN			
				0.00745040	\$22.88	REG	655474	SCH D OF SPOONER			
				0.00026280	\$0.81	VTAE	001700	NORTHWOOD TECHNICAL COLLEGE			
Parcel Total:				\$35.16							

LEGAL DESCRIPTION: T41 R12-W S23 PT OF NESE				PARCEL NO: 76528				CONTROL NO: 76528			
3.01	\$3,761.36	0.81642562	\$3,070.87								
				0.00000040	\$0.00	STAT	999999	STATE OF WISCONSIN			
				0.00290580	\$8.92	CNTY	65	WASHBURN COUNTY			
				0.00083050	\$2.55	MUNI	65012	TOWN OF BROOKLYN			
				0.00745040	\$22.88	REG	655474	SCH D OF SPOONER			
				0.00026280	\$0.81	VTAE	001700	NORTHWOOD TECHNICAL COLLEGE			
Parcel Total:				\$35.16							

LEGAL DESCRIPTION: T41 R12-W S23 PT OF SESE				PARCEL NO: 76529				CONTROL NO: 76529			
3.01	\$3,761.36	0.81642562	\$3,070.87								
				0.00000040	\$0.00	STAT	999999	STATE OF WISCONSIN			
				0.00290580	\$8.92	CNTY	65	WASHBURN COUNTY			
				0.00083050	\$2.55	MUNI	65012	TOWN OF BROOKLYN			
				0.00745040	\$22.88	REG	655474	SCH D OF SPOONER			
				0.00026280	\$0.81	VTAE	001700	NORTHWOOD TECHNICAL COLLEGE			
Parcel Total:				\$35.16							



# State of Wisconsin / Department of Natural Resources

Tony Evers , Governor

, Secretary

2/5/2025

## Chapter 70.114 - Aids Payment Worksheet For Tax Year 2024(Payment Year 2025) - Payment Due January 31, 2025

6441 of 7093

LEGAL DESCRIPTION: T41 R12-W S26 PT OF NENE				PARCEL NO: 76530			CONTROL NO: 76530		
3.01	\$3,761.36	0.81642562	\$3,070.87						
				0.00000040	\$0.00	STAT	999999	STATE OF WISCONSIN	
				0.00290580	\$8.92	CNTY	65	WASHBURN COUNTY	
				0.00083050	\$2.55	MUNI	65012	TOWN OF BROOKLYN	
				0.00745040	\$22.88	REG	655474	SCH D OF SPOONER	
				0.00026280	\$0.81	VTAE	001700	NORTHWOOD TECHNICAL COLLEGE	
Parcel Total:					\$35.16				

LEGAL DESCRIPTION: T41 R12-W S26 PT OF SENE				PARCEL NO: 76531			CONTROL NO: 76531		
3.01	\$3,761.36	0.81642562	\$3,070.87						
				0.00000040	\$0.00	STAT	999999	STATE OF WISCONSIN	
				0.00290580	\$8.92	CNTY	65	WASHBURN COUNTY	
				0.00083050	\$2.55	MUNI	65012	TOWN OF BROOKLYN	
				0.00745040	\$22.88	REG	655474	SCH D OF SPOONER	
				0.00026280	\$0.81	VTAE	001700	NORTHWOOD TECHNICAL COLLEGE	
Parcel Total:					\$35.16				

LEGAL DESCRIPTION: T41 R12-W S26 PT OF NESE				PARCEL NO: 76532			CONTROL NO: 76532		
3.32	\$4,149.70	0.81642562	\$3,387.92						
				0.00000040	\$0.00	STAT	999999	STATE OF WISCONSIN	
				0.00290580	\$9.84	CNTY	65	WASHBURN COUNTY	
				0.00083050	\$2.81	MUNI	65012	TOWN OF BROOKLYN	
				0.00745040	\$25.24	REG	655474	SCH D OF SPOONER	
				0.00026280	\$0.89	VTAE	001700	NORTHWOOD TECHNICAL COLLEGE	
Parcel Total:					\$38.78				



# State of Wisconsin / Department of Natural Resources

Tony Evers , Governor

, Secretary

2/5/2025

## Chapter 70.114 - Aids Payment Worksheet For Tax Year 2024(Payment Year 2025) - Payment Due January 31, 2025

6442 of 7093

LEGAL DESCRIPTION: T41 R12-W S26 PT GV LT 1	PARCEL NO: 76533	CONTROL NO: 76533
---	------------------	-------------------

0.69	\$859.90	0.81642562	\$702.04	
------	----------	------------	----------	--

	0.00000040	\$0.00	STAT	999999	STATE OF WISCONSIN
	0.00290580	\$2.04	CNTY	65	WASHBURN COUNTY
	0.00083050	\$0.58	MUNI	65012	TOWN OF BROOKLYN
	0.00745040	\$5.23	REG	655474	SCH D OF SPOONER
	0.00026280	\$0.18	VTAE	001700	NORTHWOOD TECHNICAL COLLEGE

Parcel Total:	\$8.03	
---------------	--------	--

LEGAL DESCRIPTION: T41 R12-W S25 PT GV LT 1	PARCEL NO: 76534	CONTROL NO: 76534
---	------------------	-------------------

2.58	\$3,223.23	0.81642562	\$2,631.53	
------	------------	------------	------------	--

	0.00000040	\$0.00	STAT	999999	STATE OF WISCONSIN
	0.00290580	\$7.65	CNTY	65	WASHBURN COUNTY
	0.00083050	\$2.19	MUNI	65012	TOWN OF BROOKLYN
	0.00745040	\$19.61	REG	655474	SCH D OF SPOONER
	0.00026280	\$0.69	VTAE	001700	NORTHWOOD TECHNICAL COLLEGE

Parcel Total:	\$30.14	
---------------	---------	--

LEGAL DESCRIPTION: T41 R12-W S36 PT GV LT 1	PARCEL NO: 76535	CONTROL NO: 76535
---	------------------	-------------------

3.58	\$4,471.47	0.81642562	\$3,650.62	
------	------------	------------	------------	--

	0.00000040	\$0.00	STAT	999999	STATE OF WISCONSIN
	0.00290580	\$10.61	CNTY	65	WASHBURN COUNTY
	0.00083050	\$3.03	MUNI	65012	TOWN OF BROOKLYN
	0.00745040	\$27.20	REG	655474	SCH D OF SPOONER
	0.00026280	\$0.96	VTAE	001700	NORTHWOOD TECHNICAL COLLEGE

Parcel Total:	\$41.80	
---------------	---------	--



# State of Wisconsin / Department of Natural Resources

Tony Evers , Governor

, Secretary

2/5/2025

## Chapter 70.114 - Aids Payment Worksheet For Tax Year 2024(Payment Year 2025) - Payment Due January 31, 2025

6443 of 7093

LEGAL DESCRIPTION: T41 R12-W S36 PT GV LT 2	PARCEL NO: 76536	CONTROL NO: 76536
---	------------------	-------------------

3.2	\$3,999.91	0.81642562	\$3,265.63			
-----	------------	------------	------------	--	--	--

0.00000040	\$0.00	STAT	999999	STATE OF WISCONSIN
0.00290580	\$9.49	CNTY	65	WASHBURN COUNTY
0.00083050	\$2.71	MUNI	65012	TOWN OF BROOKLYN
0.00745040	\$24.33	REG	655474	SCH D OF SPOONER
0.00026280	\$0.86	VTAE	001700	NORTHWOOD TECHNICAL COLLEGE

Parcel Total:	\$37.39
---------------	---------

LEGAL DESCRIPTION: T41 R12-W S36 PT GV LT 3	PARCEL NO: 76537	CONTROL NO: 76537
---	------------------	-------------------

3.2	\$3,999.91	0.81642562	\$3,265.63			
-----	------------	------------	------------	--	--	--

0.00000040	\$0.00	STAT	999999	STATE OF WISCONSIN
0.00290580	\$9.49	CNTY	65	WASHBURN COUNTY
0.00083050	\$2.71	MUNI	65012	TOWN OF BROOKLYN
0.00745040	\$24.33	REG	655474	SCH D OF SPOONER
0.00026280	\$0.86	VTAE	001700	NORTHWOOD TECHNICAL COLLEGE

Parcel Total:	\$37.39
---------------	---------

LEGAL DESCRIPTION: T41 R12-W S36 PT GV LT 4	PARCEL NO: 76538	CONTROL NO: 76538
---	------------------	-------------------

3.2	\$3,999.91	0.81642562	\$3,265.63			
-----	------------	------------	------------	--	--	--

0.00000040	\$0.00	STAT	999999	STATE OF WISCONSIN
0.00290580	\$9.49	CNTY	65	WASHBURN COUNTY
0.00083050	\$2.71	MUNI	65012	TOWN OF BROOKLYN
0.00745040	\$24.33	REG	655474	SCH D OF SPOONER
0.00026280	\$0.86	VTAE	001700	NORTHWOOD TECHNICAL COLLEGE

Parcel Total:	\$37.39
---------------	---------



# State of Wisconsin / Department of Natural Resources

Tony Evers , Governor

, Secretary

2/5/2025

## Chapter 70.114 - Aids Payment Worksheet For Tax Year 2024(Payment Year 2025) - Payment Due January 31, 2025

6444 of 7093

LEGAL DESCRIPTION: T40 R12-W S02 PT GV LT 2	PARCEL NO: 76539	CONTROL NO: 76539
---	------------------	-------------------

2.5	\$3,123.37	0.81642562	\$2,550.00	
-----	------------	------------	------------	--

0.00000040	\$0.00	STAT	999999	STATE OF WISCONSIN
0.00290580	\$7.41	CNTY	65	WASHBURN COUNTY
0.00083050	\$2.12	MUNI	65012	TOWN OF BROOKLYN
0.00745040	\$19.00	REG	655474	SCH D OF SPOONER
0.00026280	\$0.67	VTAE	001700	NORTHWOOD TECHNICAL COLLEGE

Parcel Total:	\$29.20
---------------	---------

LEGAL DESCRIPTION: T40 R12-W S02 PT OF NWNE	PARCEL NO: 76540	CONTROL NO: 76540
---	------------------	-------------------

1.5	\$1,875.13	0.81642562	\$1,530.90	
-----	------------	------------	------------	--

0.00000040	\$0.00	STAT	999999	STATE OF WISCONSIN
0.00290580	\$4.45	CNTY	65	WASHBURN COUNTY
0.00083050	\$1.27	MUNI	65012	TOWN OF BROOKLYN
0.00745040	\$11.41	REG	655474	SCH D OF SPOONER
0.00026280	\$0.40	VTAE	001700	NORTHWOOD TECHNICAL COLLEGE

Parcel Total:	\$17.53
---------------	---------

LEGAL DESCRIPTION: T40 R12-W S02 PT OF SWNE	PARCEL NO: 76541	CONTROL NO: 76541
---	------------------	-------------------

0.48	\$599.15	0.81642562	\$489.16	
------	----------	------------	----------	--

0.00000040	\$0.00	STAT	999999	STATE OF WISCONSIN
0.00290580	\$1.42	CNTY	65	WASHBURN COUNTY
0.00083050	\$0.41	MUNI	65012	TOWN OF BROOKLYN
0.00745040	\$3.64	REG	655474	SCH D OF SPOONER
0.00026280	\$0.13	VTAE	001700	NORTHWOOD TECHNICAL COLLEGE

Parcel Total:	\$5.60
---------------	--------





# State of Wisconsin / Department of Natural Resources

Tony Evers , Governor

, Secretary

2/5/2025

## Chapter 70.114 - Aids Payment Worksheet For Tax Year 2024(Payment Year 2025) - Payment Due January 31, 2025

6445 of 7093

LEGAL DESCRIPTION: T40 R12-W S02 PT OF NESW				PARCEL NO: 76542				CONTROL NO: 76542			
2	\$2,496.48	0.81642562	\$2,038.19								
				0.00000040	\$0.00	STAT	999999		STATE OF WISCONSIN		
				0.00290580	\$5.92	CNTY	65		WASHBURN COUNTY		
				0.00083050	\$1.69	MUNI	65012		TOWN OF BROOKLYN		
				0.00745040	\$15.19	REG	655474		SCH D OF SPOONER		
				0.00026280	\$0.54	VTAE	001700		NORTHWOOD TECHNICAL COLLEGE		
Parcel Total:					\$23.34						

LEGAL DESCRIPTION: T40 R12-W S02 PT OF NWSE				PARCEL NO: 76543				CONTROL NO: 76543			
2.1	\$2,624.07	0.81642562	\$2,142.36								
				0.00000040	\$0.00	STAT	999999		STATE OF WISCONSIN		
				0.00290580	\$6.23	CNTY	65		WASHBURN COUNTY		
				0.00083050	\$1.78	MUNI	65012		TOWN OF BROOKLYN		
				0.00745040	\$15.96	REG	655474		SCH D OF SPOONER		
				0.00026280	\$0.56	VTAE	001700		NORTHWOOD TECHNICAL COLLEGE		
Parcel Total:					\$24.53						

LEGAL DESCRIPTION: T40 R12-W S02 PT OF SWSE				PARCEL NO: 76544				CONTROL NO: 76544			
2.68	\$3,350.82	0.81642562	\$2,735.70								
				0.00000040	\$0.00	STAT	999999		STATE OF WISCONSIN		
				0.00290580	\$7.95	CNTY	65		WASHBURN COUNTY		
				0.00083050	\$2.27	MUNI	65012		TOWN OF BROOKLYN		
				0.00745040	\$20.38	REG	655474		SCH D OF SPOONER		
				0.00026280	\$0.72	VTAE	001700		NORTHWOOD TECHNICAL COLLEGE		
Parcel Total:					\$31.32						



# State of Wisconsin / Department of Natural Resources

Tony Evers , Governor

, Secretary

2/5/2025

## Chapter 70.114 - Aids Payment Worksheet For Tax Year 2024(Payment Year 2025) - Payment Due January 31, 2025

6446 of 7093

LEGAL DESCRIPTION: T40 R12-W S02 PT OF SESE	PARCEL NO: 76545	CONTROL NO: 76545
---	------------------	-------------------

2.02	\$2,524.21	0.81642562	\$2,060.83	
------	------------	------------	------------	--

0.00000040	\$0.00	STAT	999999	STATE OF WISCONSIN
0.00290580	\$5.99	CNTY	65	WASHBURN COUNTY
0.00083050	\$1.71	MUNI	65012	TOWN OF BROOKLYN
0.00745040	\$15.35	REG	655474	SCH D OF SPOONER
0.00026280	\$0.54	VTAE	001700	NORTHWOOD TECHNICAL COLLEGE

Parcel Total:	\$23.59
---------------	---------

LEGAL DESCRIPTION: T40 R12-W S11 PT OF NENE	PARCEL NO: 76546	CONTROL NO: 76546
---	------------------	-------------------

3.1	\$3,872.31	0.81642562	\$3,161.45	
-----	------------	------------	------------	--

0.00000040	\$0.00	STAT	999999	STATE OF WISCONSIN
0.00290580	\$9.19	CNTY	65	WASHBURN COUNTY
0.00083050	\$2.63	MUNI	65012	TOWN OF BROOKLYN
0.00745040	\$23.55	REG	655474	SCH D OF SPOONER
0.00026280	\$0.83	VTAE	001700	NORTHWOOD TECHNICAL COLLEGE

Parcel Total:	\$36.20
---------------	---------

LEGAL DESCRIPTION: T40 R12-W S12 PT OF NWNW	PARCEL NO: 76547	CONTROL NO: 76547
---	------------------	-------------------

0.1	\$127.60	0.81642562	\$104.17	
-----	----------	------------	----------	--

0.00000040	\$0.00	STAT	999999	STATE OF WISCONSIN
0.00290580	\$0.30	CNTY	65	WASHBURN COUNTY
0.00083050	\$0.09	MUNI	65012	TOWN OF BROOKLYN
0.00745040	\$0.78	REG	655474	SCH D OF SPOONER
0.00026280	\$0.03	VTAE	001700	NORTHWOOD TECHNICAL COLLEGE

Parcel Total:	\$1.20
---------------	--------



# State of Wisconsin / Department of Natural Resources

Tony Evers , Governor

, Secretary

2/5/2025

## Chapter 70.114 - Aids Payment Worksheet For Tax Year 2024(Payment Year 2025) - Payment Due January 31, 2025

6447 of 7093

LEGAL DESCRIPTION: T40 R12-W S12 PT OF SWNW				PARCEL NO: 76548				CONTROL NO: 76548	
3.4	\$4,249.56	0.81642562	\$3,469.45						
				0.00000040	\$0.00	STAT	999999	STATE OF WISCONSIN	
				0.00290580	\$10.08	CNTY	65	WASHBURN COUNTY	
				0.00083050	\$2.88	MUNI	65012	TOWN OF BROOKLYN	
				0.00745040	\$25.85	REG	655474	SCH D OF SPOONER	
				0.00026280	\$0.91	VTAE	001700	NORTHWOOD TECHNICAL COLLEGE	
Parcel Total:					\$39.72				

LEGAL DESCRIPTION: T40 R12-W S12 PT OF NWSW				PARCEL NO: 76549				CONTROL NO: 76549	
2.8	\$3,500.61	0.81642562	\$2,857.99						
				0.00000040	\$0.00	STAT	999999	STATE OF WISCONSIN	
				0.00290580	\$8.30	CNTY	65	WASHBURN COUNTY	
				0.00083050	\$2.37	MUNI	65012	TOWN OF BROOKLYN	
				0.00745040	\$21.29	REG	655474	SCH D OF SPOONER	
				0.00026280	\$0.75	VTAE	001700	NORTHWOOD TECHNICAL COLLEGE	
Parcel Total:					\$32.71				

LEGAL DESCRIPTION: T40 R12-W S12 PT OF NESW				PARCEL NO: 76550				CONTROL NO: 76550	
0.2	\$249.65	0.81642562	\$203.82						
				0.00000040	\$0.00	STAT	999999	STATE OF WISCONSIN	
				0.00290580	\$0.59	CNTY	65	WASHBURN COUNTY	
				0.00083050	\$0.17	MUNI	65012	TOWN OF BROOKLYN	
				0.00745040	\$1.52	REG	655474	SCH D OF SPOONER	
				0.00026280	\$0.05	VTAE	001700	NORTHWOOD TECHNICAL COLLEGE	
Parcel Total:					\$2.33				



# State of Wisconsin / Department of Natural Resources

Tony Evers , Governor

, Secretary

2/5/2025

## Chapter 70.114 - Aids Payment Worksheet For Tax Year 2024(Payment Year 2025) - Payment Due January 31, 2025

6448 of 7093

LEGAL DESCRIPTION: T40 R12-W S12 PT OF SESW	PARCEL NO: 76551	CONTROL NO: 76551
---	------------------	-------------------

1.6	\$1,997.18	0.81642562	\$1,630.55	
-----	------------	------------	------------	--

0.00000040	\$0.00	STAT	999999	STATE OF WISCONSIN
0.00290580	\$4.74	CNTY	65	WASHBURN COUNTY
0.00083050	\$1.35	MUNI	65012	TOWN OF BROOKLYN
0.00745040	\$12.15	REG	655474	SCH D OF SPOONER
0.00026280	\$0.43	VTAE	001700	NORTHWOOD TECHNICAL COLLEGE

Parcel Total:	\$18.67
---------------	---------

LEGAL DESCRIPTION: T40 R12-W S12 PT OF SWSW	PARCEL NO: 76552	CONTROL NO: 76552
---	------------------	-------------------

1.6	\$1,997.18	0.81642562	\$1,630.55	
-----	------------	------------	------------	--

0.00000040	\$0.00	STAT	999999	STATE OF WISCONSIN
0.00290580	\$4.74	CNTY	65	WASHBURN COUNTY
0.00083050	\$1.35	MUNI	65012	TOWN OF BROOKLYN
0.00745040	\$12.15	REG	655474	SCH D OF SPOONER
0.00026280	\$0.43	VTAE	001700	NORTHWOOD TECHNICAL COLLEGE

Parcel Total:	\$18.67
---------------	---------

File Number Total:	\$1,157.74
--------------------	------------

Municipality Total:	\$1,696.66
---------------------	------------



# State of Wisconsin / Department of Natural Resources

Tony Evers , Governor

, Secretary

2/5/2025

## Chapter 70.114 - Aids Payment Worksheet For Tax Year 2024(Payment Year 2025) - Payment Due January 31, 2025

6449 of 7093

DETAIL FOR TOWN OF CASEY, WASHBURN COUNTY

Acres	Est. Adjust. Purch. Price	Level of Assessment	Adjusted Local Value	Net Gen. Tax Rate	Calc. Aid Pay Amount	----- Taxing Jurisdiction ----- Type	Code	Description
FILE NO: FI 2721 *			DATE OF PURCHASE: 03/01/2002			GRANTOR: JOHN F ZEHM		
LEGAL DESCRIPTION: T40 R13-W S25 PT GV LT 7				PARCEL NO: 65-014-2-40-13-25-4-3-0010		CONTROL NO: 87008		
4.5	\$144,997.17	0.77116554	\$111,816.82					
				0	\$0.00	STAT	999999	STATE OF WISCONSIN
				0.00296180	\$331.18	CNTY	65	WASHBURN COUNTY
				0.000964	\$107.79	MUNI	65014	TOWN OF CASEY
				0.00759270	\$848.99	REG	655474	SCH D OF SPOONER
				0.00026780	\$29.94	VTAE	001700	NORTHWOOD TECHNICAL COLLEGE
<b>Parcel Total:</b>					<b>\$1,317.90</b>			
<b>File Number Total:</b>					<b>\$1,317.90</b>			
<b>Municipality Total:</b>					<b>\$1,317.90</b>			



# State of Wisconsin / Department of Natural Resources

Tony Evers , Governor

, Secretary

2/5/2025

## Chapter 70.114 - Aids Payment Worksheet For Tax Year 2024(Payment Year 2025) - Payment Due January 31, 2025

6450 of 7093

DETAIL FOR TOWN OF CHICOG, WASHBURN COUNTY

Acres	Est. Adjust. Purch. Price	Level of Assessment	Adjusted Local Value	Net Gen. Tax Rate	Calc. Aid Pay Amount	Taxing Jurisdiction Type	Code	Description
FILE NO: WR 70031 *			DATE OF PURCHASE: 07/29/2010			GRANTOR: The Conservation Fund (Wausa)		
LEGAL DESCRIPTION: T41 R13-W S03 NWSE					PARCEL NO: 65-016-2-41-13-03-4 02-000-001000		CONTROL NO: 116120	
40	\$67,078.07	0.97771481	\$65,583.22					
				0	\$0.00	STAT	999999	STATE OF WISCONSIN
				0.00235230	\$154.27	CNTY	65	WASHBURN COUNTY
				0.00172030	\$112.82	MUNI	65016	TOWN OF CHICOG
				0.006030	\$395.47	REG	655474	SCH D OF SPOONER
				0.00021270	\$13.95	VTAE	001700	NORTHWOOD TECHNICAL COLLEGE
Parcel Total:					\$676.51			

File Number Total: \$676.51

FILE NO: WR 70052 *			DATE OF PURCHASE: 03/28/2013			GRANTOR: The Conservation Fund (forme		
LEGAL DESCRIPTION: T41 R13-W S03 PT OF NWNE					PARCEL NO: 65-016-2-41-13-03-1 02-000-002000		CONTROL NO: 125872	
12	\$25,666.74	0.97771481	\$25,094.75					
				0	\$0.00	STAT	999999	STATE OF WISCONSIN
				0.00235230	\$59.03	CNTY	65	WASHBURN COUNTY
				0.00172030	\$43.17	MUNI	65016	TOWN OF CHICOG
				0.006030	\$151.32	REG	655474	SCH D OF SPOONER
				0.00021270	\$5.34	VTAE	001700	NORTHWOOD TECHNICAL COLLEGE
Parcel Total:					\$258.86			



# State of Wisconsin / Department of Natural Resources

Tony Evers , Governor

, Secretary

2/5/2025

## Chapter 70.114 - Aids Payment Worksheet For Tax Year 2024(Payment Year 2025) - Payment Due January 31, 2025

6451 of 7093

LEGAL DESCRIPTION: T41 R13-W S03 NENW	PARCEL NO: 65-016-2-41-13-03-2 01-000-001000	CONTROL NO: 125873
---------------------------------------	--	--------------------

41.49	\$88,742.73	0.97771481	\$86,765.08
-------	-------------	------------	-------------

0	\$0.00	STAT	999999	STATE OF WISCONSIN
0.00235230	\$204.09	CNTY	65	WASHBURN COUNTY
0.00172030	\$149.26	MUNI	65016	TOWN OF CHICOG
0.006030	\$523.20	REG	655474	SCH D OF SPOONER
0.00021270	\$18.45	VTAE	001700	NORTHWOOD TECHNICAL COLLEGE

Parcel Total:	\$895.00
---------------	----------

LEGAL DESCRIPTION: T41 R13-W S03 NWNW	PARCEL NO: 65-016-2-41-13-03-2 02-000-001000	CONTROL NO: 128720
---------------------------------------	--	--------------------

41.52	\$88,806.90	0.97771481	\$86,827.82
-------	-------------	------------	-------------

0	\$0.00	STAT	999999	STATE OF WISCONSIN
0.00235230	\$204.24	CNTY	65	WASHBURN COUNTY
0.00172030	\$149.37	MUNI	65016	TOWN OF CHICOG
0.006030	\$523.58	REG	655474	SCH D OF SPOONER
0.00021270	\$18.47	VTAE	001700	NORTHWOOD TECHNICAL COLLEGE

Parcel Total:	\$895.66
---------------	----------



# State of Wisconsin / Department of Natural Resources

Tony Evers , Governor

, Secretary

2/5/2025

## Chapter 70.114 - Aids Payment Worksheet For Tax Year 2024(Payment Year 2025) - Payment Due January 31, 2025

6452 of 7093

LEGAL DESCRIPTION: T41 R13-W S03 SWNW	PARCEL NO: 65-016-2-41-13-03-2 03-000-001000	CONTROL NO: 128721
---------------------------------------	--	--------------------

40	\$85,555.78	0.97771481	\$83,649.15	
----	-------------	------------	-------------	--

	0	\$0.00	STAT	999999	STATE OF WISCONSIN
	0.00235230	\$196.77	CNTY	65	WASHBURN COUNTY
	0.00172030	\$143.90	MUNI	65016	TOWN OF CHICOG
	0.006030	\$504.41	REG	655474	SCH D OF SPOONER
	0.00021270	\$17.79	VTAE	001700	NORTHWOOD TECHNICAL COLLEGE

Parcel Total:	\$862.87
---------------	----------

LEGAL DESCRIPTION: T41 R13-W S03 PT OF SENW	PARCEL NO: 65-016-2-41-13-03-2 04-000-004000	CONTROL NO: 128722
---	--	--------------------

23.27	\$44,427.43	0.97771481	\$43,437.35	
-------	-------------	------------	-------------	--

	0	\$0.00	STAT	999999	STATE OF WISCONSIN
	0.00235230	\$102.18	CNTY	65	WASHBURN COUNTY
	0.00172030	\$74.73	MUNI	65016	TOWN OF CHICOG
	0.006030	\$261.93	REG	655474	SCH D OF SPOONER
	0.00021270	\$9.24	VTAE	001700	NORTHWOOD TECHNICAL COLLEGE

Parcel Total:	\$448.08
---------------	----------





# State of Wisconsin / Department of Natural Resources

Tony Evers , Governor

, Secretary

2/5/2025

## Chapter 70.114 - Aids Payment Worksheet For Tax Year 2024(Payment Year 2025) - Payment Due January 31, 2025

6453 of 7093

LEGAL DESCRIPTION: T41 R13-W S03 NWSW	PARCEL NO: 65-016-2-41-13-03-3 02-000-001000	CONTROL NO: 128723
---------------------------------------	--	--------------------

40	\$85,555.78	0.97771481	\$83,649.15	
----	-------------	------------	-------------	--

0	\$0.00	STAT	999999	STATE OF WISCONSIN
---	--------	------	--------	--------------------

0.00235230	\$196.77	CNTY	65	WASHBURN COUNTY
------------	----------	------	----	-----------------

0.00172030	\$143.90	MUNI	65016	TOWN OF CHICOG
------------	----------	------	-------	----------------

0.006030	\$504.41	REG	655474	SCH D OF SPOONER
----------	----------	-----	--------	------------------

0.00021270	\$17.79	VTAE	001700	NORTHWOOD TECHNICAL COLLEGE
------------	---------	------	--------	-----------------------------

Parcel Total:	\$862.87
---------------	----------

LEGAL DESCRIPTION: T41 R13-W S04 PT OF NENE	PARCEL NO: 65-016-2-41-13-04-1 01-000-001010	CONTROL NO: 128724
---	--	--------------------

37.41	\$71,537.71	0.97771481	\$69,943.48	
-------	-------------	------------	-------------	--

0	\$0.00	STAT	999999	STATE OF WISCONSIN
---	--------	------	--------	--------------------

0.00235230	\$164.53	CNTY	65	WASHBURN COUNTY
------------	----------	------	----	-----------------

0.00172030	\$120.32	MUNI	65016	TOWN OF CHICOG
------------	----------	------	-------	----------------

0.006030	\$421.76	REG	655474	SCH D OF SPOONER
----------	----------	-----	--------	------------------

0.00021270	\$14.87	VTAE	001700	NORTHWOOD TECHNICAL COLLEGE
------------	---------	------	--------	-----------------------------

Parcel Total:	\$721.48
---------------	----------



# State of Wisconsin / Department of Natural Resources

Tony Evers , Governor

, Secretary

2/5/2025

## Chapter 70.114 - Aids Payment Worksheet For Tax Year 2024(Payment Year 2025) - Payment Due January 31, 2025

6454 of 7093

LEGAL DESCRIPTION: T41 R13-W S04 PT OF SENE	PARCEL NO: 65-016-2-41-13-04-1 04-000-002010	CONTROL NO: 128725
---	--	--------------------

12	\$22,930.28	0.97771481	\$22,419.28
----	-------------	------------	-------------

0	\$0.00	STAT	999999	STATE OF WISCONSIN
0.00235230	\$52.74	CNTY	65	WASHBURN COUNTY
0.00172030	\$38.57	MUNI	65016	TOWN OF CHICOG
0.006030	\$135.19	REG	655474	SCH D OF SPOONER
0.00021270	\$4.77	VTAE	001700	NORTHWOOD TECHNICAL COLLEGE

Parcel Total:	\$231.27
---------------	----------

LEGAL DESCRIPTION: T41 R13-W S04 PT OF W2NE	PARCEL NO: 65-016-2-41-13-04-1 02-000-001020	CONTROL NO: 128726
---	--	--------------------

24.29	\$51,953.74	0.97771481	\$50,795.94
-------	-------------	------------	-------------

0	\$0.00	STAT	999999	STATE OF WISCONSIN
0.00235230	\$119.49	CNTY	65	WASHBURN COUNTY
0.00172030	\$87.38	MUNI	65016	TOWN OF CHICOG
0.006030	\$306.30	REG	655474	SCH D OF SPOONER
0.00021270	\$10.80	VTAE	001700	NORTHWOOD TECHNICAL COLLEGE

Parcel Total:	\$523.97
---------------	----------

File Number Total:	\$5,700.06
--------------------	------------

Municipality Total:	\$6,376.57
---------------------	------------



# State of Wisconsin / Department of Natural Resources

Tony Evers , Governor

, Secretary

2/5/2025

## Chapter 70.114 - Aids Payment Worksheet For Tax Year 2024(Payment Year 2025) - Payment Due January 31, 2025

6455 of 7093

DETAIL FOR TOWN OF LONG LAKE, WASHBURN COUNTY

Acres	Est. Adjust. Purch. Price	Level of Assessment	Adjusted Local Value	Net Gen. Tax Rate	Calc. Aid Pay Amount	Taxing Jurisdiction Type	Code	Description
FILE NO: P 1730 E			DATE OF PURCHASE: 09/02/1999			GRANTOR: WISCONSIN DEPT OF TRANSPORTA		
LEGAL DESCRIPTION: T37 R11-W S31 PT OF SWSW				PARCEL NO: 083137		CONTROL NO: 83137		
3.44	\$3,901.70	0.94588658	\$3,690.57					
				0	\$0.00	STAT	999999	STATE OF WISCONSIN
				0.00255980	\$9.45	CNTY	65	WASHBURN COUNTY
				0.00080040	\$2.95	MUNI	65026	TOWN OF LONG LAKE
				0.00759090	\$28.01	REG	034802	SCH D OF RICE LAKE AREA
				0.00023150	\$0.85	VTAE	001700	NORTHWOOD TECHNICAL COLLEGE
<b>Parcel Total:</b>					<b>\$41.26</b>			

LEGAL DESCRIPTION: T37 R11-W S31 PT OF NWSW				PARCEL NO:		CONTROL NO: 83138		
2.04	\$2,313.82	0.94588658	\$2,188.61					
				0	\$0.00	STAT	999999	STATE OF WISCONSIN
				0.00255980	\$5.60	CNTY	65	WASHBURN COUNTY
				0.00080040	\$1.75	MUNI	65026	TOWN OF LONG LAKE
				0.00759090	\$16.61	REG	034802	SCH D OF RICE LAKE AREA
				0.00023150	\$0.51	VTAE	001700	NORTHWOOD TECHNICAL COLLEGE
<b>Parcel Total:</b>					<b>\$24.47</b>			

**File Number Total: \$65.73**

**Municipality Total: \$65.73**



# State of Wisconsin / Department of Natural Resources

Tony Evers , Governor

, Secretary

2/5/2025

## Chapter 70.114 - Aids Payment Worksheet For Tax Year 2024(Payment Year 2025) - Payment Due January 31, 2025

6456 of 7093

DETAIL FOR TOWN OF MINONG, WASHBURN COUNTY

Acres	Est. Adjust. Purch. Price	Level of Assessment	Adjusted Local Value	Net Gen. Tax Rate	Calc. Aid Pay Amount	----- Taxing Jurisdiction ----- Type	Code	Description
FILE NO: P 1631 C			DATE OF PURCHASE: 10/31/1995			GRANTOR: WISCONSIN CENTRAL LIMITED		
LEGAL DESCRIPTION: T42 R12-W S01 PT OF NENE				PARCEL NO: 76491		CONTROL NO: 76491		
3.88	\$7,300.09	0.96502227	\$7,044.75					
				0	\$0.00	STAT	999999	STATE OF WISCONSIN
				0.00251150	\$17.69	CNTY	65	WASHBURN COUNTY
				0.00136630	\$9.63	MUNI	65030	TOWN OF MINONG
				0.00313310	\$22.07	REG	653654	SCH D OF NORTHWOOD (MINONG)
				0.00022710	\$1.60	VTAE	001700	NORTHWOOD TECHNICAL COLLEGE
Parcel Total:					\$50.99			

LEGAL DESCRIPTION: T42 R12-W S01 PT OF SENE				PARCEL NO: 76492		CONTROL NO: 76492		
3.88	\$7,300.09	0.96502227	\$7,044.75					
				0	\$0.00	STAT	999999	STATE OF WISCONSIN
				0.00251150	\$17.69	CNTY	65	WASHBURN COUNTY
				0.00136630	\$9.63	MUNI	65030	TOWN OF MINONG
				0.00313310	\$22.07	REG	653654	SCH D OF NORTHWOOD (MINONG)
				0.00022710	\$1.60	VTAE	001700	NORTHWOOD TECHNICAL COLLEGE
Parcel Total:					\$50.99			



# State of Wisconsin / Department of Natural Resources

Tony Evers , Governor

, Secretary

2/5/2025

## Chapter 70.114 - Aids Payment Worksheet For Tax Year 2024(Payment Year 2025) - Payment Due January 31, 2025

6457 of 7093

LEGAL DESCRIPTION: T42 R12-W S01 PT OF NESE	PARCEL NO: 76493	CONTROL NO: 76493
---	------------------	-------------------

3.88	\$7,300.09	0.96502227	\$7,044.75	
------	------------	------------	------------	--

0	\$0.00	STAT	999999	STATE OF WISCONSIN
0.00251150	\$17.69	CNTY	65	WASHBURN COUNTY
0.00136630	\$9.63	MUNI	65030	TOWN OF MINONG
0.00313310	\$22.07	REG	653654	SCH D OF NORTHWOOD (MINONG)
0.00022710	\$1.60	VTAE	001700	NORTHWOOD TECHNICAL COLLEGE

Parcel Total:	\$50.99	
---------------	---------	--

LEGAL DESCRIPTION: T42 R12-W S01 PT OF SESE	PARCEL NO: 76494	CONTROL NO: 76494
---	------------------	-------------------

3.7	\$6,957.63	0.96502227	\$6,714.27	
-----	------------	------------	------------	--

0	\$0.00	STAT	999999	STATE OF WISCONSIN
0.00251150	\$16.86	CNTY	65	WASHBURN COUNTY
0.00136630	\$9.17	MUNI	65030	TOWN OF MINONG
0.00313310	\$21.04	REG	653654	SCH D OF NORTHWOOD (MINONG)
0.00022710	\$1.52	VTAE	001700	NORTHWOOD TECHNICAL COLLEGE

Parcel Total:	\$48.59	
---------------	---------	--

LEGAL DESCRIPTION: T42 R12-W S01 PT OF SWSE	PARCEL NO: 76495	CONTROL NO: 76495
---	------------------	-------------------

0.18	\$342.45	0.96502227	\$330.47	
------	----------	------------	----------	--

0	\$0.00	STAT	999999	STATE OF WISCONSIN
0.00251150	\$0.83	CNTY	65	WASHBURN COUNTY
0.00136630	\$0.45	MUNI	65030	TOWN OF MINONG
0.00313310	\$1.04	REG	653654	SCH D OF NORTHWOOD (MINONG)
0.00022710	\$0.08	VTAE	001700	NORTHWOOD TECHNICAL COLLEGE

Parcel Total:	\$2.40	
---------------	--------	--



# State of Wisconsin / Department of Natural Resources

Tony Evers , Governor

, Secretary

2/5/2025

## Chapter 70.114 - Aids Payment Worksheet For Tax Year 2024(Payment Year 2025) - Payment Due January 31, 2025

6458 of 7093

LEGAL DESCRIPTION: T42 R12-W S12 PT OF NWNE	PARCEL NO: 76496	CONTROL NO: 76496
---	------------------	-------------------

3.1	\$5,830.05	0.96502227	\$5,626.12				
-----	------------	------------	------------	--	--	--	--

0	\$0.00	STAT	999999	STATE OF WISCONSIN
0.00251150	\$14.13	CNTY	65	WASHBURN COUNTY
0.00136630	\$7.69	MUNI	65030	TOWN OF MINONG
0.00313310	\$17.63	REG	653654	SCH D OF NORTHWOOD (MINONG)
0.00022710	\$1.28	VTAE	001700	NORTHWOOD TECHNICAL COLLEGE

Parcel Total:	\$40.73
---------------	---------

LEGAL DESCRIPTION: T42 R12-W S12 PT OF SWNE	PARCEL NO: 76497	CONTROL NO: 76497
---	------------------	-------------------

3.1	\$5,830.05	0.96502227	\$5,626.12				
-----	------------	------------	------------	--	--	--	--

0	\$0.00	STAT	999999	STATE OF WISCONSIN
0.00251150	\$14.13	CNTY	65	WASHBURN COUNTY
0.00136630	\$7.69	MUNI	65030	TOWN OF MINONG
0.00313310	\$17.63	REG	653654	SCH D OF NORTHWOOD (MINONG)
0.00022710	\$1.28	VTAE	001700	NORTHWOOD TECHNICAL COLLEGE

Parcel Total:	\$40.73
---------------	---------

LEGAL DESCRIPTION: T42 R12-W S12 PT OF NWSE	PARCEL NO: 76498	CONTROL NO: 76498
---	------------------	-------------------

2.6	\$4,894.57	0.96502227	\$4,723.36				
-----	------------	------------	------------	--	--	--	--

0	\$0.00	STAT	999999	STATE OF WISCONSIN
0.00251150	\$11.86	CNTY	65	WASHBURN COUNTY
0.00136630	\$6.45	MUNI	65030	TOWN OF MINONG
0.00313310	\$14.80	REG	653654	SCH D OF NORTHWOOD (MINONG)
0.00022710	\$1.07	VTAE	001700	NORTHWOOD TECHNICAL COLLEGE

Parcel Total:	\$34.18
---------------	---------



# State of Wisconsin / Department of Natural Resources

Tony Evers , Governor

, Secretary

2/5/2025

## Chapter 70.114 - Aids Payment Worksheet For Tax Year 2024(Payment Year 2025) - Payment Due January 31, 2025

6459 of 7093

LEGAL DESCRIPTION: T42 R12-W S12 PT OF NESW				PARCEL NO: 76499		CONTROL NO: 76499		
0.57	\$1,069.12	0.96502227	\$1,031.72	0	\$0.00	STAT	999999	STATE OF WISCONSIN
				0.00251150	\$2.59	CNTY	65	WASHBURN COUNTY
				0.00136630	\$1.41	MUNI	65030	TOWN OF MINONG
				0.00313310	\$3.23	REG	653654	SCH D OF NORTHWOOD (MINONG)
				0.00022710	\$0.23	VTAE	001700	NORTHWOOD TECHNICAL COLLEGE
Parcel Total:					\$7.46			

LEGAL DESCRIPTION: T42 R12-W S12 PT OF SESW				PARCEL NO: 76500		CONTROL NO: 76500		
3.24	\$6,097.33	0.96502227	\$5,884.05	0	\$0.00	STAT	999999	STATE OF WISCONSIN
				0.00251150	\$14.78	CNTY	65	WASHBURN COUNTY
				0.00136630	\$8.04	MUNI	65030	TOWN OF MINONG
				0.00313310	\$18.44	REG	653654	SCH D OF NORTHWOOD (MINONG)
				0.00022710	\$1.34	VTAE	001700	NORTHWOOD TECHNICAL COLLEGE
Parcel Total:					\$42.60			

LEGAL DESCRIPTION: T42 R12-W S13 PT OF NENW				PARCEL NO: 76501		CONTROL NO: 76501		
3.17	\$5,963.69	0.96502227	\$5,755.09	0	\$0.00	STAT	999999	STATE OF WISCONSIN
				0.00251150	\$14.45	CNTY	65	WASHBURN COUNTY
				0.00136630	\$7.86	MUNI	65030	TOWN OF MINONG
				0.00313310	\$18.03	REG	653654	SCH D OF NORTHWOOD (MINONG)
				0.00022710	\$1.31	VTAE	001700	NORTHWOOD TECHNICAL COLLEGE
Parcel Total:					\$41.65			



# State of Wisconsin / Department of Natural Resources

Tony Evers , Governor

, Secretary

2/5/2025

## Chapter 70.114 - Aids Payment Worksheet For Tax Year 2024(Payment Year 2025) - Payment Due January 31, 2025

6460 of 7093

LEGAL DESCRIPTION: T42 R12-W S13 PT OF SENW	PARCEL NO: 76502	CONTROL NO: 76502
---	------------------	-------------------

2.6	\$4,894.57	0.96502227	\$4,723.36	
-----	------------	------------	------------	--

0	\$0.00	STAT	999999	STATE OF WISCONSIN
0.00251150	\$11.86	CNTY	65	WASHBURN COUNTY
0.00136630	\$6.45	MUNI	65030	TOWN OF MINONG
0.00313310	\$14.80	REG	653654	SCH D OF NORTHWOOD (MINONG)
0.00022710	\$1.07	VTAE	001700	NORTHWOOD TECHNICAL COLLEGE

Parcel Total:	\$34.18
---------------	---------

LEGAL DESCRIPTION: T42 R12-W S13 PT OF SWNW	PARCEL NO: 76503	CONTROL NO: 76503
---	------------------	-------------------

0.54	\$1,019.01	0.96502227	\$983.36	
------	------------	------------	----------	--

0	\$0.00	STAT	999999	STATE OF WISCONSIN
0.00251150	\$2.47	CNTY	65	WASHBURN COUNTY
0.00136630	\$1.34	MUNI	65030	TOWN OF MINONG
0.00313310	\$3.08	REG	653654	SCH D OF NORTHWOOD (MINONG)
0.00022710	\$0.22	VTAE	001700	NORTHWOOD TECHNICAL COLLEGE

Parcel Total:	\$7.11
---------------	--------

LEGAL DESCRIPTION: T42 R12-W S13 PT OF NWSW	PARCEL NO: 76504	CONTROL NO: 76504
---	------------------	-------------------

3.2	\$6,022.15	0.96502227	\$5,811.51	
-----	------------	------------	------------	--

0	\$0.00	STAT	999999	STATE OF WISCONSIN
0.00251150	\$14.60	CNTY	65	WASHBURN COUNTY
0.00136630	\$7.94	MUNI	65030	TOWN OF MINONG
0.00313310	\$18.21	REG	653654	SCH D OF NORTHWOOD (MINONG)
0.00022710	\$1.32	VTAE	001700	NORTHWOOD TECHNICAL COLLEGE

Parcel Total:	\$42.07
---------------	---------





# State of Wisconsin / Department of Natural Resources

Tony Evers , Governor

, Secretary

2/5/2025

## Chapter 70.114 - Aids Payment Worksheet For Tax Year 2024(Payment Year 2025) - Payment Due January 31, 2025

6461 of 7093

LEGAL DESCRIPTION: T42 R12-W S13 PT OF SWSW	PARCEL NO: 76505	CONTROL NO: 76505
---	------------------	-------------------

3.27	\$6,155.79	0.96502227	\$5,940.48	
------	------------	------------	------------	--

0	\$0.00	STAT	999999	STATE OF WISCONSIN
0.00251150	\$14.92	CNTY	65	WASHBURN COUNTY
0.00136630	\$8.12	MUNI	65030	TOWN OF MINONG
0.00313310	\$18.61	REG	653654	SCH D OF NORTHWOOD (MINONG)
0.00022710	\$1.35	VTAE	001700	NORTHWOOD TECHNICAL COLLEGE

Parcel Total:	\$43.00
---------------	---------

LEGAL DESCRIPTION: T42 R12-W S23 PT OF NENE	PARCEL NO: 76506	CONTROL NO: 76506
---	------------------	-------------------

0.06	\$116.94	0.96502227	\$112.84	
------	----------	------------	----------	--

0	\$0.00	STAT	999999	STATE OF WISCONSIN
0.00251150	\$0.28	CNTY	65	WASHBURN COUNTY
0.00136630	\$0.15	MUNI	65030	TOWN OF MINONG
0.00313310	\$0.35	REG	653654	SCH D OF NORTHWOOD (MINONG)
0.00022710	\$0.03	VTAE	001700	NORTHWOOD TECHNICAL COLLEGE

Parcel Total:	\$0.81
---------------	--------

LEGAL DESCRIPTION: T42 R12-W S23 PT OF SENE	PARCEL NO: 76507	CONTROL NO: 76507
---	------------------	-------------------

3.19	\$6,005.45	0.96502227	\$5,795.39	
------	------------	------------	------------	--

0	\$0.00	STAT	999999	STATE OF WISCONSIN
0.00251150	\$14.56	CNTY	65	WASHBURN COUNTY
0.00136630	\$7.92	MUNI	65030	TOWN OF MINONG
0.00313310	\$18.16	REG	653654	SCH D OF NORTHWOOD (MINONG)
0.00022710	\$1.32	VTAE	001700	NORTHWOOD TECHNICAL COLLEGE

Parcel Total:	\$41.96
---------------	---------



# State of Wisconsin / Department of Natural Resources

Tony Evers , Governor

, Secretary

2/5/2025

## Chapter 70.114 - Aids Payment Worksheet For Tax Year 2024(Payment Year 2025) - Payment Due January 31, 2025

6462 of 7093

LEGAL DESCRIPTION: T42 R12-W S24 PT OF NWNW				PARCEL NO: 76508		CONTROL NO: 76508		
3.18	\$5,980.39	0.96502227	\$5,771.21					
				0	\$0.00	STAT	999999	STATE OF WISCONSIN
				0.00251150	\$14.49	CNTY	65	WASHBURN COUNTY
				0.00136630	\$7.89	MUNI	65030	TOWN OF MINONG
				0.00313310	\$18.08	REG	653654	SCH D OF NORTHWOOD (MINONG)
				0.00022710	\$1.31	VTAE	001700	NORTHWOOD TECHNICAL COLLEGE
Parcel Total:					\$41.77			

LEGAL DESCRIPTION: T42 R12-W S24 PT OF SWNW				PARCEL NO: 76509		CONTROL NO: 76509		
0.06	\$116.94	0.96502227	\$112.84					
				0	\$0.00	STAT	999999	STATE OF WISCONSIN
				0.00251150	\$0.28	CNTY	65	WASHBURN COUNTY
				0.00136630	\$0.15	MUNI	65030	TOWN OF MINONG
				0.00313310	\$0.35	REG	653654	SCH D OF NORTHWOOD (MINONG)
				0.00022710	\$0.03	VTAE	001700	NORTHWOOD TECHNICAL COLLEGE
Parcel Total:					\$0.81			

LEGAL DESCRIPTION: T42 R12-W S35 PT OF NENE				PARCEL NO: 76510		CONTROL NO: 76510		
3.2	\$6,022.15	0.96502227	\$5,811.51					
				0	\$0.00	STAT	999999	STATE OF WISCONSIN
				0.00251150	\$14.60	CNTY	65	WASHBURN COUNTY
				0.00136630	\$7.94	MUNI	65030	TOWN OF MINONG
				0.00313310	\$18.21	REG	653654	SCH D OF NORTHWOOD (MINONG)
				0.00022710	\$1.32	VTAE	001700	NORTHWOOD TECHNICAL COLLEGE
Parcel Total:					\$42.07			



# State of Wisconsin / Department of Natural Resources

Tony Evers , Governor

, Secretary

2/5/2025

## Chapter 70.114 - Aids Payment Worksheet For Tax Year 2024(Payment Year 2025) - Payment Due January 31, 2025

6463 of 7093

LEGAL DESCRIPTION: T42 R12-W S35 PT OF SENE				PARCEL NO: 76511				CONTROL NO: 76511			
3	\$5,646.29	0.96502227	\$5,448.80	0	\$0.00	STAT	999999	STATE OF WISCONSIN			
				0.00251150	\$13.68	CNTY	65	WASHBURN COUNTY			
				0.00136630	\$7.44	MUNI	65030	TOWN OF MINONG			
				0.00313310	\$17.07	REG	653654	SCH D OF NORTHWOOD (MINONG)			
				0.00022710	\$1.24	VTAE	001700	NORTHWOOD TECHNICAL COLLEGE			
Parcel Total:				\$39.43							

LEGAL DESCRIPTION: T42 R12-W S35 PT OF NESE				PARCEL NO: 76512				CONTROL NO: 76512			
3	\$5,646.29	0.96502227	\$5,448.80	0	\$0.00	STAT	999999	STATE OF WISCONSIN			
				0.00251150	\$13.68	CNTY	65	WASHBURN COUNTY			
				0.00136630	\$7.44	MUNI	65030	TOWN OF MINONG			
				0.00313310	\$17.07	REG	653654	SCH D OF NORTHWOOD (MINONG)			
				0.00022710	\$1.24	VTAE	001700	NORTHWOOD TECHNICAL COLLEGE			
Parcel Total:				\$39.43							

LEGAL DESCRIPTION: T42 R12-W S35 PT OF SESE				PARCEL NO: 76513				CONTROL NO: 76513			
3	\$5,646.29	0.96502227	\$5,448.80	0	\$0.00	STAT	999999	STATE OF WISCONSIN			
				0.00251150	\$13.68	CNTY	65	WASHBURN COUNTY			
				0.00136630	\$7.44	MUNI	65030	TOWN OF MINONG			
				0.00313310	\$17.07	REG	653654	SCH D OF NORTHWOOD (MINONG)			
				0.00022710	\$1.24	VTAE	001700	NORTHWOOD TECHNICAL COLLEGE			
Parcel Total:				\$39.43							



# State of Wisconsin / Department of Natural Resources

Tony Evers , Governor

, Secretary

2/5/2025

## Chapter 70.114 - Aids Payment Worksheet For Tax Year 2024(Payment Year 2025) - Payment Due January 31, 2025

6464 of 7093

File Number Total: \$783.38

FILE NO: WM 60228 \*

DATE OF PURCHASE: 12/19/2013

GRANTOR: The Conservation Fund (forme

LEGAL DESCRIPTION: T42 R13-W S06 NENE

PARCEL NO: 65-030-2-42-13-06-1 01-000-001000

CONTROL NO: 128536

40.53 \$39,822.80 0.96502227 \$38,429.89

0 \$0.00 STAT 999999 STATE OF WISCONSIN

0.00251150 \$96.52 CNTY 65 WASHBURN COUNTY

0.00136630 \$52.51 MUNI 65030 TOWN OF MINONG

0.00313310 \$120.41 REG 653654 SCH D OF NORTHWOOD (MINONG)

0.00022710 \$8.73 VTAE 001700 NORTHWOOD TECHNICAL COLLEGE

Parcel Total: \$278.17

LEGAL DESCRIPTION: T42 R13-W S06 NWNE

PARCEL NO: 65-030-2-42-13-06-1 02-000-001000

CONTROL NO: 128537

40.33 \$39,626.29 0.96502227 \$38,240.26

0 \$0.00 STAT 999999 STATE OF WISCONSIN

0.00251150 \$96.04 CNTY 65 WASHBURN COUNTY

0.00136630 \$52.25 MUNI 65030 TOWN OF MINONG

0.00313310 \$119.81 REG 653654 SCH D OF NORTHWOOD (MINONG)

0.00022710 \$8.69 VTAE 001700 NORTHWOOD TECHNICAL COLLEGE

Parcel Total: \$276.79



# State of Wisconsin / Department of Natural Resources

Tony Evers , Governor

, Secretary

2/5/2025

## Chapter 70.114 - Aids Payment Worksheet For Tax Year 2024(Payment Year 2025) - Payment Due January 31, 2025

6465 of 7093

LEGAL DESCRIPTION: T42 R13-W S06 SWNE	PARCEL NO: 62-030-2-42-13-06-1 03-000-001000	CONTROL NO: 128538
---------------------------------------	--	--------------------

40	\$39,302.05	0.96502227	\$37,927.35	
----	-------------	------------	-------------	--

0	\$0.00	STAT	999999	STATE OF WISCONSIN
0.00251150	\$95.26	CNTY	65	WASHBURN COUNTY
0.00136630	\$51.82	MUNI	65030	TOWN OF MINONG
0.00313310	\$118.83	REG	653654	SCH D OF NORTHWOOD (MINONG)
0.00022710	\$8.61	VTAE	001700	NORTHWOOD TECHNICAL COLLEGE

Parcel Total:	\$274.52
---------------	----------

LEGAL DESCRIPTION: T42 R13-W S06 SENE	PARCEL NO: 65-030-2-42-13-06-1 04-000-001000	CONTROL NO: 128539
---------------------------------------	--	--------------------

40	\$39,302.05	0.96502227	\$37,927.35	
----	-------------	------------	-------------	--

0	\$0.00	STAT	999999	STATE OF WISCONSIN
0.00251150	\$95.26	CNTY	65	WASHBURN COUNTY
0.00136630	\$51.82	MUNI	65030	TOWN OF MINONG
0.00313310	\$118.83	REG	653654	SCH D OF NORTHWOOD (MINONG)
0.00022710	\$8.61	VTAE	001700	NORTHWOOD TECHNICAL COLLEGE

Parcel Total:	\$274.52
---------------	----------



# State of Wisconsin / Department of Natural Resources

Tony Evers , Governor

, Secretary

2/5/2025

## Chapter 70.114 - Aids Payment Worksheet For Tax Year 2024(Payment Year 2025) - Payment Due January 31, 2025

6466 of 7093

LEGAL DESCRIPTION: T42 R13-W S06 NENW	PARCEL NO: 65-030-2-42-13-06-2 01-000-001000	CONTROL NO: 128540
---------------------------------------	--	--------------------

40.23	\$39,528.04	0.96502227	\$38,145.44	
-------	-------------	------------	-------------	--

0	\$0.00	STAT	999999	STATE OF WISCONSIN
0.00251150	\$95.80	CNTY	65	WASHBURN COUNTY
0.00136630	\$52.12	MUNI	65030	TOWN OF MINONG
0.00313310	\$119.51	REG	653654	SCH D OF NORTHWOOD (MINONG)
0.00022710	\$8.66	VTAE	001700	NORTHWOOD TECHNICAL COLLEGE

Parcel Total:	\$276.09
---------------	----------

LEGAL DESCRIPTION: T42 R13-W S06 NWNW	PARCEL NO: 65-030-2-42-13-06-2 02-000-001000	CONTROL NO: 128541
---------------------------------------	--	--------------------

46.11	\$45,305.43	0.96502227	\$43,720.75	
-------	-------------	------------	-------------	--

0	\$0.00	STAT	999999	STATE OF WISCONSIN
0.00251150	\$109.81	CNTY	65	WASHBURN COUNTY
0.00136630	\$59.74	MUNI	65030	TOWN OF MINONG
0.00313310	\$136.98	REG	653654	SCH D OF NORTHWOOD (MINONG)
0.00022710	\$9.93	VTAE	001700	NORTHWOOD TECHNICAL COLLEGE

Parcel Total:	\$316.46
---------------	----------



# State of Wisconsin / Department of Natural Resources

Tony Evers , Governor

, Secretary

2/5/2025

## Chapter 70.114 - Aids Payment Worksheet For Tax Year 2024(Payment Year 2025) - Payment Due January 31, 2025

6467 of 7093

LEGAL DESCRIPTION: T42 R13-W S06 SWNW	PARCEL NO: 65-030-2-42-13-06-2 03-000-001000	CONTROL NO: 128542
---------------------------------------	--	--------------------

46.07	\$45,266.14	0.96502227	\$43,682.83	
-------	-------------	------------	-------------	--

0	\$0.00	STAT	999999	STATE OF WISCONSIN
0.00251150	\$109.71	CNTY	65	WASHBURN COUNTY
0.00136630	\$59.68	MUNI	65030	TOWN OF MINONG
0.00313310	\$136.86	REG	653654	SCH D OF NORTHWOOD (MINONG)
0.00022710	\$9.92	VTAE	001700	NORTHWOOD TECHNICAL COLLEGE

Parcel Total:	\$316.17	
---------------	----------	--

LEGAL DESCRIPTION: T42 R13-W S06 SENW	PARCEL NO: 65-030-2-42-13-06-2 04-000-001000	CONTROL NO: 128543
---------------------------------------	--	--------------------

40	\$39,302.05	0.96502227	\$37,927.35	
----	-------------	------------	-------------	--

0	\$0.00	STAT	999999	STATE OF WISCONSIN
0.00251150	\$95.26	CNTY	65	WASHBURN COUNTY
0.00136630	\$51.82	MUNI	65030	TOWN OF MINONG
0.00313310	\$118.83	REG	653654	SCH D OF NORTHWOOD (MINONG)
0.00022710	\$8.61	VTAE	001700	NORTHWOOD TECHNICAL COLLEGE

Parcel Total:	\$274.52	
---------------	----------	--



# State of Wisconsin / Department of Natural Resources

Tony Evers , Governor

, Secretary

2/5/2025

## Chapter 70.114 - Aids Payment Worksheet For Tax Year 2024(Payment Year 2025) - Payment Due January 31, 2025

6468 of 7093

LEGAL DESCRIPTION: T42 R13-W S06 NESW	PARCEL NO: 65-030-2-42-13-06-3 01-000-001000	CONTROL NO: 128544
---------------------------------------	--	--------------------

40	\$39,302.05	0.96502227	\$37,927.35
----	-------------	------------	-------------

0	\$0.00	STAT	999999	STATE OF WISCONSIN
0.00251150	\$95.26	CNTY	65	WASHBURN COUNTY
0.00136630	\$51.82	MUNI	65030	TOWN OF MINONG
0.00313310	\$118.83	REG	653654	SCH D OF NORTHWOOD (MINONG)
0.00022710	\$8.61	VTAE	001700	NORTHWOOD TECHNICAL COLLEGE

Parcel Total:	\$274.52
---------------	----------

LEGAL DESCRIPTION: T42 R13-W S06 NWSW	PARCEL NO: 65-030-2-42-13-06-3 02-000-001000	CONTROL NO: 128545
---------------------------------------	--	--------------------

46.12	\$45,315.27	0.96502227	\$43,730.24
-------	-------------	------------	-------------

0	\$0.00	STAT	999999	STATE OF WISCONSIN
0.00251150	\$109.83	CNTY	65	WASHBURN COUNTY
0.00136630	\$59.75	MUNI	65030	TOWN OF MINONG
0.00313310	\$137.01	REG	653654	SCH D OF NORTHWOOD (MINONG)
0.00022710	\$9.93	VTAE	001700	NORTHWOOD TECHNICAL COLLEGE

Parcel Total:	\$316.52
---------------	----------





# State of Wisconsin / Department of Natural Resources

Tony Evers , Governor

, Secretary

2/5/2025

## Chapter 70.114 - Aids Payment Worksheet For Tax Year 2024(Payment Year 2025) - Payment Due January 31, 2025

6469 of 7093

LEGAL DESCRIPTION: T42 R13-W S06 SWSW	PARCEL NO: 65-030-2-42-13-06-3 03-000-001000	CONTROL NO: 128546
---------------------------------------	--	--------------------

46.17      \$45,364.39      0.96502227      \$43,777.65

0	\$0.00	STAT	999999	STATE OF WISCONSIN
0.00251150	\$109.95	CNTY	65	WASHBURN COUNTY
0.00136630	\$59.81	MUNI	65030	TOWN OF MINONG
0.00313310	\$137.16	REG	653654	SCH D OF NORTHWOOD (MINONG)
0.00022710	\$9.94	VTAE	001700	NORTHWOOD TECHNICAL COLLEGE

Parcel Total:                      \$316.86

LEGAL DESCRIPTION: T42 R13-W S06 SESW	PARCEL NO: 65-030-2-42-13-06-3 04-000-001000	CONTROL NO: 128547
---------------------------------------	--	--------------------

40              \$39,302.05      0.96502227      \$37,927.35

0	\$0.00	STAT	999999	STATE OF WISCONSIN
0.00251150	\$95.26	CNTY	65	WASHBURN COUNTY
0.00136630	\$51.82	MUNI	65030	TOWN OF MINONG
0.00313310	\$118.83	REG	653654	SCH D OF NORTHWOOD (MINONG)
0.00022710	\$8.61	VTAE	001700	NORTHWOOD TECHNICAL COLLEGE

Parcel Total:                      \$274.52



# State of Wisconsin / Department of Natural Resources

Tony Evers , Governor

, Secretary

2/5/2025

## Chapter 70.114 - Aids Payment Worksheet For Tax Year 2024(Payment Year 2025) - Payment Due January 31, 2025

6470 of 7093

LEGAL DESCRIPTION: T42 R13-W S06 SWSE	PARCEL NO: 65-030-2-42-13-06-4 03-000-001000	CONTROL NO: 128548
---------------------------------------	--	--------------------

40	\$39,302.05	0.96502227	\$37,927.35
----	-------------	------------	-------------

0	\$0.00	STAT	999999	STATE OF WISCONSIN
0.00251150	\$95.26	CNTY	65	WASHBURN COUNTY
0.00136630	\$51.82	MUNI	65030	TOWN OF MINONG
0.00313310	\$118.83	REG	653654	SCH D OF NORTHWOOD (MINONG)
0.00022710	\$8.61	VTAE	001700	NORTHWOOD TECHNICAL COLLEGE

Parcel Total:	\$274.52
---------------	----------

LEGAL DESCRIPTION: T42 R13-W S06 PT OF SESE	PARCEL NO: 65-030-2-42-13-06-4 04-000-001000	CONTROL NO: 128549
---	--	--------------------

39	\$38,319.50	0.96502227	\$36,979.17
----	-------------	------------	-------------

0	\$0.00	STAT	999999	STATE OF WISCONSIN
0.00251150	\$92.87	CNTY	65	WASHBURN COUNTY
0.00136630	\$50.53	MUNI	65030	TOWN OF MINONG
0.00313310	\$115.86	REG	653654	SCH D OF NORTHWOOD (MINONG)
0.00022710	\$8.40	VTAE	001700	NORTHWOOD TECHNICAL COLLEGE

Parcel Total:	\$267.66
---------------	----------



# State of Wisconsin / Department of Natural Resources

Tony Evers , Governor

, Secretary

2/5/2025

## Chapter 70.114 - Aids Payment Worksheet For Tax Year 2024(Payment Year 2025) - Payment Due January 31, 2025

6471 of 7093

LEGAL DESCRIPTION: T42 R13-W S07 NENW	PARCEL NO: 65-030-2-42-13-07-2 01-000-001000	CONTROL NO: 128550
---------------------------------------	--	--------------------

40	\$39,302.05	0.96502227	\$37,927.35	
----	-------------	------------	-------------	--

0	\$0.00	STAT	999999	STATE OF WISCONSIN
0.00251150	\$95.26	CNTY	65	WASHBURN COUNTY
0.00136630	\$51.82	MUNI	65030	TOWN OF MINONG
0.00313310	\$118.83	REG	653654	SCH D OF NORTHWOOD (MINONG)
0.00022710	\$8.61	VTAE	001700	NORTHWOOD TECHNICAL COLLEGE

Parcel Total:	\$274.52
---------------	----------

LEGAL DESCRIPTION: T42 R13-W S06 NESE	PARCEL NO: 65-030-2-42-13-06-4 01-000-001000	CONTROL NO: 128551
---------------------------------------	--	--------------------

40	\$39,302.05	0.96502227	\$37,927.35	
----	-------------	------------	-------------	--

0	\$0.00	STAT	999999	STATE OF WISCONSIN
0.00251150	\$95.26	CNTY	65	WASHBURN COUNTY
0.00136630	\$51.82	MUNI	65030	TOWN OF MINONG
0.00313310	\$118.83	REG	653654	SCH D OF NORTHWOOD (MINONG)
0.00022710	\$8.61	VTAE	001700	NORTHWOOD TECHNICAL COLLEGE

Parcel Total:	\$274.52
---------------	----------



# State of Wisconsin / Department of Natural Resources

Tony Evers , Governor

, Secretary

2/5/2025

## Chapter 70.114 - Aids Payment Worksheet For Tax Year 2024(Payment Year 2025) - Payment Due January 31, 2025

6472 of 7093

LEGAL DESCRIPTION: T42 R13-W S06 NWSE	PARCEL NO: 65-030-2-42-13-06-4 02-000-001000	CONTROL NO: 128552
---------------------------------------	--	--------------------

40	\$39,302.05	0.96502227	\$37,927.35	
----	-------------	------------	-------------	--

0	\$0.00	STAT	999999	STATE OF WISCONSIN
0.00251150	\$95.26	CNTY	65	WASHBURN COUNTY
0.00136630	\$51.82	MUNI	65030	TOWN OF MINONG
0.00313310	\$118.83	REG	653654	SCH D OF NORTHWOOD (MINONG)
0.00022710	\$8.61	VTAE	001700	NORTHWOOD TECHNICAL COLLEGE

Parcel Total:	\$274.52
---------------	----------

LEGAL DESCRIPTION: T42 R13-W S07 NWNW	PARCEL NO: 65-030-2-42-13-07-2 02-000-001000	CONTROL NO: 128554
---------------------------------------	--	--------------------

46.32	\$45,511.77	0.96502227	\$43,919.88	
-------	-------------	------------	-------------	--

0	\$0.00	STAT	999999	STATE OF WISCONSIN
0.00251150	\$110.31	CNTY	65	WASHBURN COUNTY
0.00136630	\$60.01	MUNI	65030	TOWN OF MINONG
0.00313310	\$137.61	REG	653654	SCH D OF NORTHWOOD (MINONG)
0.00022710	\$9.98	VTAE	001700	NORTHWOOD TECHNICAL COLLEGE

Parcel Total:	\$317.91
---------------	----------



# State of Wisconsin / Department of Natural Resources

Tony Evers , Governor

, Secretary

2/5/2025

## Chapter 70.114 - Aids Payment Worksheet For Tax Year 2024(Payment Year 2025) - Payment Due January 31, 2025

6473 of 7093

LEGAL DESCRIPTION: T42 R13-W S07 SWNW	PARCEL NO: 65-030-2-42-13-07-2 03-000-001000	CONTROL NO: 128555
---------------------------------------	--	--------------------

46.57	\$45,757.41	0.96502227	\$44,156.92
-------	-------------	------------	-------------

0	\$0.00	STAT	999999	STATE OF WISCONSIN
0.00251150	\$110.90	CNTY	65	WASHBURN COUNTY
0.00136630	\$60.33	MUNI	65030	TOWN OF MINONG
0.00313310	\$138.35	REG	653654	SCH D OF NORTHWOOD (MINONG)
0.00022710	\$10.03	VTAE	001700	NORTHWOOD TECHNICAL COLLEGE

Parcel Total:	\$319.61
---------------	----------

LEGAL DESCRIPTION: T42 R13-W S07 SENW	PARCEL NO: 65-030-2-42-13-07-2 04-000-001000	CONTROL NO: 128556
---------------------------------------	--	--------------------

40	\$39,302.05	0.96502227	\$37,927.35
----	-------------	------------	-------------

0	\$0.00	STAT	999999	STATE OF WISCONSIN
0.00251150	\$95.26	CNTY	65	WASHBURN COUNTY
0.00136630	\$51.82	MUNI	65030	TOWN OF MINONG
0.00313310	\$118.83	REG	653654	SCH D OF NORTHWOOD (MINONG)
0.00022710	\$8.61	VTAE	001700	NORTHWOOD TECHNICAL COLLEGE

Parcel Total:	\$274.52
---------------	----------

File Number Total:	\$5,747.44
--------------------	------------



# State of Wisconsin / Department of Natural Resources

Tony Evers , Governor

, Secretary

2/5/2025

## Chapter 70.114 - Aids Payment Worksheet For Tax Year 2024(Payment Year 2025) - Payment Due January 31, 2025

6474 of 7093

FILE NO: WR 70031 *		DATE OF PURCHASE: 07/29/2010			GRANTOR: The Conservation Fund (Wausa			
LEGAL DESCRIPTION: T42 R13-W S23 SENE				PARCEL NO: 65-030-2-42-13-23-1 04-000-001000		CONTROL NO: 116540		
40	\$89,262.56	0.96502227	\$86,140.36					
				0	\$0.00	STAT	999999	STATE OF WISCONSIN
				0.00251150	\$216.35	CNTY	65	WASHBURN COUNTY
				0.00136630	\$117.69	MUNI	65030	TOWN OF MINONG
				0.00313310	\$269.89	REG	653654	SCH D OF NORTHWOOD (MINONG)
				0.00022710	\$19.56	VTAE	001700	NORTHWOOD TECHNICAL COLLEGE
Parcel Total:				\$623.49				

LEGAL DESCRIPTION: T42 R13-W S23 NESE		PARCEL NO: 65-030-2-42-13-23-4 01-000-001000			CONTROL NO: 116541			
40	\$89,262.56	0.96502227	\$86,140.36					
				0	\$0.00	STAT	999999	STATE OF WISCONSIN
				0.00251150	\$216.35	CNTY	65	WASHBURN COUNTY
				0.00136630	\$117.69	MUNI	65030	TOWN OF MINONG
				0.00313310	\$269.89	REG	653654	SCH D OF NORTHWOOD (MINONG)
				0.00022710	\$19.56	VTAE	001700	NORTHWOOD TECHNICAL COLLEGE
Parcel Total:				\$623.49				



# State of Wisconsin / Department of Natural Resources

Tony Evers , Governor

, Secretary

2/5/2025

## Chapter 70.114 - Aids Payment Worksheet For Tax Year 2024(Payment Year 2025) - Payment Due January 31, 2025

6475 of 7093

LEGAL DESCRIPTION: T42 R13-W S23 SESE	PARCEL NO: 65-030-2-42-13-23-4 04-000-001000	CONTROL NO: 116542
---------------------------------------	--	--------------------

39	\$87,031.00	0.96502227	\$83,986.85	
----	-------------	------------	-------------	--

	0	\$0.00	STAT	999999	STATE OF WISCONSIN
	0.00251150	\$210.94	CNTY	65	WASHBURN COUNTY
	0.00136630	\$114.75	MUNI	65030	TOWN OF MINONG
	0.00313310	\$263.14	REG	653654	SCH D OF NORTHWOOD (MINONG)
	0.00022710	\$19.08	VTAE	001700	NORTHWOOD TECHNICAL COLLEGE

Parcel Total:	\$607.91
---------------	----------

LEGAL DESCRIPTION: T42 R13-W S24 NENE	PARCEL NO: 65-030-2-42-13-24-1 01-000-001000	CONTROL NO: 116543
---------------------------------------	--	--------------------

40	\$89,262.56	0.96502227	\$86,140.36	
----	-------------	------------	-------------	--

	0	\$0.00	STAT	999999	STATE OF WISCONSIN
	0.00251150	\$216.35	CNTY	65	WASHBURN COUNTY
	0.00136630	\$117.69	MUNI	65030	TOWN OF MINONG
	0.00313310	\$269.89	REG	653654	SCH D OF NORTHWOOD (MINONG)
	0.00022710	\$19.56	VTAE	001700	NORTHWOOD TECHNICAL COLLEGE

Parcel Total:	\$623.49
---------------	----------



# State of Wisconsin / Department of Natural Resources

Tony Evers , Governor

, Secretary

2/5/2025

## Chapter 70.114 - Aids Payment Worksheet For Tax Year 2024(Payment Year 2025) - Payment Due January 31, 2025

6476 of 7093

LEGAL DESCRIPTION: T42 R13-W S24 NWNE	PARCEL NO: 65-030-2-42-13-24-1 02 000-001000	CONTROL NO: 116544
---------------------------------------	--	--------------------

40	\$89,262.56	0.96502227	\$86,140.36
----	-------------	------------	-------------

0	\$0.00	STAT	999999	STATE OF WISCONSIN
0.00251150	\$216.35	CNTY	65	WASHBURN COUNTY
0.00136630	\$117.69	MUNI	65030	TOWN OF MINONG
0.00313310	\$269.89	REG	653654	SCH D OF NORTHWOOD (MINONG)
0.00022710	\$19.56	VTAE	001700	NORTHWOOD TECHNICAL COLLEGE

Parcel Total:	\$623.49
---------------	----------

LEGAL DESCRIPTION: T42 R13-W S24 NENW	PARCEL NO: 65-030-2-42-13-24-2 01-000-001000	CONTROL NO: 116545
---------------------------------------	--	--------------------

40	\$89,262.56	0.96502227	\$86,140.36
----	-------------	------------	-------------

0	\$0.00	STAT	999999	STATE OF WISCONSIN
0.00251150	\$216.35	CNTY	65	WASHBURN COUNTY
0.00136630	\$117.69	MUNI	65030	TOWN OF MINONG
0.00313310	\$269.89	REG	653654	SCH D OF NORTHWOOD (MINONG)
0.00022710	\$19.56	VTAE	001700	NORTHWOOD TECHNICAL COLLEGE

Parcel Total:	\$623.49
---------------	----------





# State of Wisconsin / Department of Natural Resources

Tony Evers , Governor

, Secretary

2/5/2025

## Chapter 70.114 - Aids Payment Worksheet For Tax Year 2024(Payment Year 2025) - Payment Due January 31, 2025

6477 of 7093

LEGAL DESCRIPTION: T42 R13-W S24 NWNW	PARCEL NO: 65-030-2-42-13-24-2 02-000-001000	CONTROL NO: 116546
---------------------------------------	--	--------------------

40      \$89,262.56      0.96502227      \$86,140.36

0	\$0.00	STAT	999999	STATE OF WISCONSIN
0.00251150	\$216.35	CNTY	65	WASHBURN COUNTY
0.00136630	\$117.69	MUNI	65030	TOWN OF MINONG
0.00313310	\$269.89	REG	653654	SCH D OF NORTHWOOD (MINONG)
0.00022710	\$19.56	VTAE	001700	NORTHWOOD TECHNICAL COLLEGE

Parcel Total:                      \$623.49

LEGAL DESCRIPTION: T42 R13-W S24 SWNW	PARCEL NO: 65-030-2-42-13-24-2 03-000-001000	CONTROL NO: 116547
---------------------------------------	--	--------------------

40      \$89,262.56      0.96502227      \$86,140.36

0	\$0.00	STAT	999999	STATE OF WISCONSIN
0.00251150	\$216.35	CNTY	65	WASHBURN COUNTY
0.00136630	\$117.69	MUNI	65030	TOWN OF MINONG
0.00313310	\$269.89	REG	653654	SCH D OF NORTHWOOD (MINONG)
0.00022710	\$19.56	VTAE	001700	NORTHWOOD TECHNICAL COLLEGE

Parcel Total:                      \$623.49



# State of Wisconsin / Department of Natural Resources

Tony Evers , Governor

, Secretary

2/5/2025

## Chapter 70.114 - Aids Payment Worksheet For Tax Year 2024(Payment Year 2025) - Payment Due January 31, 2025

6478 of 7093

LEGAL DESCRIPTION: T42 R13-W S24 SENW	PARCEL NO: 65-030-2-42-13-24-2 04-000-001000	CONTROL NO: 116548
---------------------------------------	--	--------------------

40	\$89,262.56	0.96502227	\$86,140.36
----	-------------	------------	-------------

0	\$0.00	STAT	999999	STATE OF WISCONSIN
0.00251150	\$216.35	CNTY	65	WASHBURN COUNTY
0.00136630	\$117.69	MUNI	65030	TOWN OF MINONG
0.00313310	\$269.89	REG	653654	SCH D OF NORTHWOOD (MINONG)
0.00022710	\$19.56	VTAE	001700	NORTHWOOD TECHNICAL COLLEGE

Parcel Total:	\$623.49
---------------	----------

LEGAL DESCRIPTION: T42 R13-W S24 SWNE	PARCEL NO: 65-030-2-42-13-24-1 03-000-001000	CONTROL NO: 116549
---------------------------------------	--	--------------------

40	\$89,262.56	0.96502227	\$86,140.36
----	-------------	------------	-------------

0	\$0.00	STAT	999999	STATE OF WISCONSIN
0.00251150	\$216.35	CNTY	65	WASHBURN COUNTY
0.00136630	\$117.69	MUNI	65030	TOWN OF MINONG
0.00313310	\$269.89	REG	653654	SCH D OF NORTHWOOD (MINONG)
0.00022710	\$19.56	VTAE	001700	NORTHWOOD TECHNICAL COLLEGE

Parcel Total:	\$623.49
---------------	----------



# State of Wisconsin / Department of Natural Resources

Tony Evers , Governor

, Secretary

2/5/2025

## Chapter 70.114 - Aids Payment Worksheet For Tax Year 2024(Payment Year 2025) - Payment Due January 31, 2025

6479 of 7093

LEGAL DESCRIPTION: T42 R13-W S24 SENE	PARCEL NO: 65-030-2-42-13-24-1 04-000-001000	CONTROL NO: 116550
---------------------------------------	--	--------------------

40	\$89,262.56	0.96502227	\$86,140.36
----	-------------	------------	-------------

0	\$0.00	STAT	999999	STATE OF WISCONSIN
0.00251150	\$216.35	CNTY	65	WASHBURN COUNTY
0.00136630	\$117.69	MUNI	65030	TOWN OF MINONG
0.00313310	\$269.89	REG	653654	SCH D OF NORTHWOOD (MINONG)
0.00022710	\$19.56	VTAE	001700	NORTHWOOD TECHNICAL COLLEGE

Parcel Total:	\$623.49
---------------	----------

LEGAL DESCRIPTION: T42 R13-W S24 NWSW	PARCEL NO: 65-030-2-42-13-24-3 02-000-001000	CONTROL NO: 116551
---------------------------------------	--	--------------------

40	\$89,262.56	0.96502227	\$86,140.36
----	-------------	------------	-------------

0	\$0.00	STAT	999999	STATE OF WISCONSIN
0.00251150	\$216.35	CNTY	65	WASHBURN COUNTY
0.00136630	\$117.69	MUNI	65030	TOWN OF MINONG
0.00313310	\$269.89	REG	653654	SCH D OF NORTHWOOD (MINONG)
0.00022710	\$19.56	VTAE	001700	NORTHWOOD TECHNICAL COLLEGE

Parcel Total:	\$623.49
---------------	----------



# State of Wisconsin / Department of Natural Resources

Tony Evers , Governor

, Secretary

2/5/2025

## Chapter 70.114 - Aids Payment Worksheet For Tax Year 2024(Payment Year 2025) - Payment Due January 31, 2025

6480 of 7093

LEGAL DESCRIPTION: T42 R13-W S24 SWSW	PARCEL NO: 65-030-2-42-13-24-3 03-000-001000	CONTROL NO: 116552
---------------------------------------	--	--------------------

40	\$89,262.56	0.96502227	\$86,140.36	
----	-------------	------------	-------------	--

0	\$0.00	STAT	999999	STATE OF WISCONSIN
0.00251150	\$216.35	CNTY	65	WASHBURN COUNTY
0.00136630	\$117.69	MUNI	65030	TOWN OF MINONG
0.00313310	\$269.89	REG	653654	SCH D OF NORTHWOOD (MINONG)
0.00022710	\$19.56	VTAE	001700	NORTHWOOD TECHNICAL COLLEGE

Parcel Total:	\$623.49
---------------	----------

LEGAL DESCRIPTION: T42 R13-W S24 NESW	PARCEL NO: 65-030-2-42-13-24-3 01-000-001000	CONTROL NO: 116553
---------------------------------------	--	--------------------

40	\$89,262.56	0.96502227	\$86,140.36	
----	-------------	------------	-------------	--

0	\$0.00	STAT	999999	STATE OF WISCONSIN
0.00251150	\$216.35	CNTY	65	WASHBURN COUNTY
0.00136630	\$117.69	MUNI	65030	TOWN OF MINONG
0.00313310	\$269.89	REG	653654	SCH D OF NORTHWOOD (MINONG)
0.00022710	\$19.56	VTAE	001700	NORTHWOOD TECHNICAL COLLEGE

Parcel Total:	\$623.49
---------------	----------



# State of Wisconsin / Department of Natural Resources

Tony Evers , Governor

, Secretary

2/5/2025

## Chapter 70.114 - Aids Payment Worksheet For Tax Year 2024(Payment Year 2025) - Payment Due January 31, 2025

6481 of 7093

LEGAL DESCRIPTION: T42 R13-W S24 SESW	PARCEL NO: 65-030-2-42-13-24-3 04-000-001000	CONTROL NO: 116554
---------------------------------------	--	--------------------

40      \$89,262.56      0.96502227      \$86,140.36

0	\$0.00	STAT	999999	STATE OF WISCONSIN
0.00251150	\$216.35	CNTY	65	WASHBURN COUNTY
0.00136630	\$117.69	MUNI	65030	TOWN OF MINONG
0.00313310	\$269.89	REG	653654	SCH D OF NORTHWOOD (MINONG)
0.00022710	\$19.56	VTAE	001700	NORTHWOOD TECHNICAL COLLEGE

Parcel Total:      \$623.49

LEGAL DESCRIPTION: T42 R13-W S25 NWNW	PARCEL NO: 65-030-2-42-13-25-2 02-000-001000	CONTROL NO: 116555
---------------------------------------	--	--------------------

40      \$89,262.56      0.96502227      \$86,140.36

0	\$0.00	STAT	999999	STATE OF WISCONSIN
0.00251150	\$216.35	CNTY	65	WASHBURN COUNTY
0.00136630	\$117.69	MUNI	65030	TOWN OF MINONG
0.00313310	\$269.89	REG	653654	SCH D OF NORTHWOOD (MINONG)
0.00022710	\$19.56	VTAE	001700	NORTHWOOD TECHNICAL COLLEGE

Parcel Total:      \$623.49



# State of Wisconsin / Department of Natural Resources

Tony Evers , Governor

, Secretary

2/5/2025

## Chapter 70.114 - Aids Payment Worksheet For Tax Year 2024(Payment Year 2025) - Payment Due January 31, 2025

6482 of 7093

LEGAL DESCRIPTION: T42 R13-W S25 SWNW	PARCEL NO: 65-030-2-42-13-25-2 03-000-001000	CONTROL NO: 116556
---------------------------------------	--	--------------------

40      \$89,262.56      0.96502227      \$86,140.36

0	\$0.00	STAT	999999	STATE OF WISCONSIN
0.00251150	\$216.35	CNTY	65	WASHBURN COUNTY
0.00136630	\$117.69	MUNI	65030	TOWN OF MINONG
0.00313310	\$269.89	REG	653654	SCH D OF NORTHWOOD (MINONG)
0.00022710	\$19.56	VTAE	001700	NORTHWOOD TECHNICAL COLLEGE

Parcel Total:      \$623.49

LEGAL DESCRIPTION: T42 R13-W S26 NWSE	PARCEL NO: 65-030-2-42-13-26-4 02-000-001000	CONTROL NO: 116557
---------------------------------------	--	--------------------

40      \$89,262.56      0.96502227      \$86,140.36

0	\$0.00	STAT	999999	STATE OF WISCONSIN
0.00251150	\$216.35	CNTY	65	WASHBURN COUNTY
0.00136630	\$117.69	MUNI	65030	TOWN OF MINONG
0.00313310	\$269.89	REG	653654	SCH D OF NORTHWOOD (MINONG)
0.00022710	\$19.56	VTAE	001700	NORTHWOOD TECHNICAL COLLEGE

Parcel Total:      \$623.49



# State of Wisconsin / Department of Natural Resources

Tony Evers , Governor

, Secretary

2/5/2025

## Chapter 70.114 - Aids Payment Worksheet For Tax Year 2024(Payment Year 2025) - Payment Due January 31, 2025

6483 of 7093

LEGAL DESCRIPTION: T42 R13-W S26 NESE				PARCEL NO: 65-030-2-42-13-26-4 01-000-001000				CONTROL NO: 116558	
40	\$89,262.56	0.96502227	\$86,140.36	0	\$0.00	STAT	999999	STATE OF WISCONSIN	
				0.00251150	\$216.35	CNTY	65	WASHBURN COUNTY	
				0.00136630	\$117.69	MUNI	65030	TOWN OF MINONG	
				0.00313310	\$269.89	REG	653654	SCH D OF NORTHWOOD (MINONG)	
				0.00022710	\$19.56	VTAE	001700	NORTHWOOD TECHNICAL COLLEGE	
Parcel Total:				\$623.49					

LEGAL DESCRIPTION: T42 R13-W S31 NWNE				PARCEL NO: 65-030-2-42-13-31-1 02-000-001000				CONTROL NO: 116559	
40	\$89,262.56	0.96502227	\$86,140.36	0	\$0.00	STAT	999999	STATE OF WISCONSIN	
				0.00251150	\$216.35	CNTY	65	WASHBURN COUNTY	
				0.00136630	\$117.69	MUNI	65030	TOWN OF MINONG	
				0.00313310	\$269.89	REG	653654	SCH D OF NORTHWOOD (MINONG)	
				0.00022710	\$19.56	VTAE	001700	NORTHWOOD TECHNICAL COLLEGE	
Parcel Total:				\$623.49					



# State of Wisconsin / Department of Natural Resources

Tony Evers , Governor

, Secretary

2/5/2025

## Chapter 70.114 - Aids Payment Worksheet For Tax Year 2024(Payment Year 2025) - Payment Due January 31, 2025

6484 of 7093

LEGAL DESCRIPTION: T42 R13-W S31 SWNE				PARCEL NO: 65-030-2-42-13-31-1 03-000-001000				CONTROL NO: 116560	
40	\$89,262.56	0.96502227	\$86,140.36	0	\$0.00	STAT	999999	STATE OF WISCONSIN	
				0.00251150	\$216.35	CNTY	65	WASHBURN COUNTY	
				0.00136630	\$117.69	MUNI	65030	TOWN OF MINONG	
				0.00313310	\$269.89	REG	653654	SCH D OF NORTHWOOD (MINONG)	
				0.00022710	\$19.56	VTAE	001700	NORTHWOOD TECHNICAL COLLEGE	
Parcel Total:				\$623.49					

LEGAL DESCRIPTION: T42 R13-W S31 SENE				PARCEL NO: 65-030-2-42-13-31-1 04-000-001000				CONTROL NO: 116561	
40	\$89,262.56	0.96502227	\$86,140.36	0	\$0.00	STAT	999999	STATE OF WISCONSIN	
				0.00251150	\$216.35	CNTY	65	WASHBURN COUNTY	
				0.00136630	\$117.69	MUNI	65030	TOWN OF MINONG	
				0.00313310	\$269.89	REG	653654	SCH D OF NORTHWOOD (MINONG)	
				0.00022710	\$19.56	VTAE	001700	NORTHWOOD TECHNICAL COLLEGE	
Parcel Total:				\$623.49					





# State of Wisconsin / Department of Natural Resources

Tony Evers , Governor

, Secretary

2/5/2025

## Chapter 70.114 - Aids Payment Worksheet For Tax Year 2024(Payment Year 2025) - Payment Due January 31, 2025

6485 of 7093

LEGAL DESCRIPTION: T42 R13-W S31 NENW	PARCEL NO: 65-030-2-42-13-31-2 01-000-001000	CONTROL NO: 116562
---------------------------------------	--	--------------------

40	\$89,262.56	0.96502227	\$86,140.36
----	-------------	------------	-------------

0	\$0.00	STAT	999999	STATE OF WISCONSIN
0.00251150	\$216.35	CNTY	65	WASHBURN COUNTY
0.00136630	\$117.69	MUNI	65030	TOWN OF MINONG
0.00313310	\$269.89	REG	653654	SCH D OF NORTHWOOD (MINONG)
0.00022710	\$19.56	VTAE	001700	NORTHWOOD TECHNICAL COLLEGE

Parcel Total:	\$623.49
---------------	----------

LEGAL DESCRIPTION: T42 R13-W S31 NWNW	PARCEL NO: 65-030-2-42-13-31-2 02-000-001000	CONTROL NO: 116563
---------------------------------------	--	--------------------

47.53	\$106,066.25	0.96502227	\$102,356.29
-------	--------------	------------	--------------

0	\$0.00	STAT	999999	STATE OF WISCONSIN
0.00251150	\$257.07	CNTY	65	WASHBURN COUNTY
0.00136630	\$139.85	MUNI	65030	TOWN OF MINONG
0.00313310	\$320.69	REG	653654	SCH D OF NORTHWOOD (MINONG)
0.00022710	\$23.25	VTAE	001700	NORTHWOOD TECHNICAL COLLEGE

Parcel Total:	\$740.86
---------------	----------



# State of Wisconsin / Department of Natural Resources

Tony Evers , Governor

, Secretary

2/5/2025

## Chapter 70.114 - Aids Payment Worksheet For Tax Year 2024(Payment Year 2025) - Payment Due January 31, 2025

6486 of 7093

LEGAL DESCRIPTION: T42 R13-W S31 SWNW	PARCEL NO: 65-030-2-42-13-31-2 03-000-001000	CONTROL NO: 116564
---------------------------------------	--	--------------------

47.38	\$105,731.50	0.96502227	\$102,033.25
-------	--------------	------------	--------------

0	\$0.00	STAT	999999	STATE OF WISCONSIN
0.00251150	\$256.26	CNTY	65	WASHBURN COUNTY
0.00136630	\$139.41	MUNI	65030	TOWN OF MINONG
0.00313310	\$319.68	REG	653654	SCH D OF NORTHWOOD (MINONG)
0.00022710	\$23.17	VTAE	001700	NORTHWOOD TECHNICAL COLLEGE

Parcel Total:	\$738.52
---------------	----------

LEGAL DESCRIPTION: T42 R13-W S31 SENW	PARCEL NO: 65-030-2-42-13-31-2 04-000-001000	CONTROL NO: 116565
---------------------------------------	--	--------------------

40	\$89,262.56	0.96502227	\$86,140.36
----	-------------	------------	-------------

0	\$0.00	STAT	999999	STATE OF WISCONSIN
0.00251150	\$216.35	CNTY	65	WASHBURN COUNTY
0.00136630	\$117.69	MUNI	65030	TOWN OF MINONG
0.00313310	\$269.89	REG	653654	SCH D OF NORTHWOOD (MINONG)
0.00022710	\$19.56	VTAE	001700	NORTHWOOD TECHNICAL COLLEGE

Parcel Total:	\$623.49
---------------	----------



# State of Wisconsin / Department of Natural Resources

Tony Evers , Governor

, Secretary

2/5/2025

## Chapter 70.114 - Aids Payment Worksheet For Tax Year 2024(Payment Year 2025) - Payment Due January 31, 2025

6487 of 7093

LEGAL DESCRIPTION: T42 R13-W S31 NESW	PARCEL NO: 65-030-2-42-13-31-3 01-000-001000	CONTROL NO: 116566
---------------------------------------	--	--------------------

40	\$89,262.56	0.96502227	\$86,140.36	
----	-------------	------------	-------------	--

0	\$0.00	STAT	999999	STATE OF WISCONSIN
0.00251150	\$216.35	CNTY	65	WASHBURN COUNTY
0.00136630	\$117.69	MUNI	65030	TOWN OF MINONG
0.00313310	\$269.89	REG	653654	SCH D OF NORTHWOOD (MINONG)
0.00022710	\$19.56	VTAE	001700	NORTHWOOD TECHNICAL COLLEGE

Parcel Total:	\$623.49
---------------	----------

LEGAL DESCRIPTION: T42 R13-W S31 NWSW	PARCEL NO: 65-030-2-42-13-31-3 02-000-001000	CONTROL NO: 116567
---------------------------------------	--	--------------------

47.23	\$105,396.77	0.96502227	\$101,710.23	
-------	--------------	------------	--------------	--

0	\$0.00	STAT	999999	STATE OF WISCONSIN
0.00251150	\$255.45	CNTY	65	WASHBURN COUNTY
0.00136630	\$138.97	MUNI	65030	TOWN OF MINONG
0.00313310	\$318.67	REG	653654	SCH D OF NORTHWOOD (MINONG)
0.00022710	\$23.10	VTAE	001700	NORTHWOOD TECHNICAL COLLEGE

Parcel Total:	\$736.19
---------------	----------



# State of Wisconsin / Department of Natural Resources

Tony Evers , Governor

, Secretary

2/5/2025

## Chapter 70.114 - Aids Payment Worksheet For Tax Year 2024(Payment Year 2025) - Payment Due January 31, 2025

6488 of 7093

LEGAL DESCRIPTION: T42 R13-W S31 SWSW	PARCEL NO: 65-030-2-42-13-31-3 03-000-001000	CONTROL NO: 116568
---------------------------------------	--	--------------------

47.03	\$104,950.46	0.96502227	\$101,279.53
-------	--------------	------------	--------------

0	\$0.00	STAT	999999	STATE OF WISCONSIN
0.00251150	\$254.37	CNTY	65	WASHBURN COUNTY
0.00136630	\$138.38	MUNI	65030	TOWN OF MINONG
0.00313310	\$317.32	REG	653654	SCH D OF NORTHWOOD (MINONG)
0.00022710	\$23.00	VTAE	001700	NORTHWOOD TECHNICAL COLLEGE

Parcel Total:	\$733.07
---------------	----------

LEGAL DESCRIPTION: T42 R13-W S31 SESW	PARCEL NO: 65-030-2-42-13-31-3 04-000-001000	CONTROL NO: 116569
---------------------------------------	--	--------------------

40	\$89,262.56	0.96502227	\$86,140.36
----	-------------	------------	-------------

0	\$0.00	STAT	999999	STATE OF WISCONSIN
0.00251150	\$216.35	CNTY	65	WASHBURN COUNTY
0.00136630	\$117.69	MUNI	65030	TOWN OF MINONG
0.00313310	\$269.89	REG	653654	SCH D OF NORTHWOOD (MINONG)
0.00022710	\$19.56	VTAE	001700	NORTHWOOD TECHNICAL COLLEGE

Parcel Total:	\$623.49
---------------	----------



# State of Wisconsin / Department of Natural Resources

Tony Evers , Governor

, Secretary

2/5/2025

## Chapter 70.114 - Aids Payment Worksheet For Tax Year 2024(Payment Year 2025) - Payment Due January 31, 2025

6489 of 7093

LEGAL DESCRIPTION: T42 R13-W S31 NWSE	PARCEL NO: 65-030-2-42-13-31-4 02-000-001000	CONTROL NO: 116570
---------------------------------------	--	--------------------

40	\$89,262.56	0.96502227	\$86,140.36
----	-------------	------------	-------------

0	\$0.00	STAT	999999	STATE OF WISCONSIN
0.00251150	\$216.35	CNTY	65	WASHBURN COUNTY
0.00136630	\$117.69	MUNI	65030	TOWN OF MINONG
0.00313310	\$269.89	REG	653654	SCH D OF NORTHWOOD (MINONG)
0.00022710	\$19.56	VTAE	001700	NORTHWOOD TECHNICAL COLLEGE

Parcel Total:	\$623.49
---------------	----------

LEGAL DESCRIPTION: T42 R13-W S31 SWSE	PARCEL NO: 65-030-2-42-13-31-4 03-000-001000	CONTROL NO: 116571
---------------------------------------	--	--------------------

40	\$89,262.56	0.96502227	\$86,140.36
----	-------------	------------	-------------

0	\$0.00	STAT	999999	STATE OF WISCONSIN
0.00251150	\$216.35	CNTY	65	WASHBURN COUNTY
0.00136630	\$117.69	MUNI	65030	TOWN OF MINONG
0.00313310	\$269.89	REG	653654	SCH D OF NORTHWOOD (MINONG)
0.00022710	\$19.56	VTAE	001700	NORTHWOOD TECHNICAL COLLEGE

Parcel Total:	\$623.49
---------------	----------



# State of Wisconsin / Department of Natural Resources

Tony Evers , Governor

, Secretary

2/5/2025

## Chapter 70.114 - Aids Payment Worksheet For Tax Year 2024(Payment Year 2025) - Payment Due January 31, 2025

6490 of 7093

LEGAL DESCRIPTION: T42 R13-W S31 NESE				PARCEL NO: 65-030-2-42-13-31-4 01-000-001000				CONTROL NO: 116572			
40	\$89,262.56	0.96502227	\$86,140.36	0	\$0.00	STAT	999999	STATE OF WISCONSIN			
				0.00251150	\$216.35	CNTY	65	WASHBURN COUNTY			
				0.00136630	\$117.69	MUNI	65030	TOWN OF MINONG			
				0.00313310	\$269.89	REG	653654	SCH D OF NORTHWOOD (MINONG)			
				0.00022710	\$19.56	VTAE	001700	NORTHWOOD TECHNICAL COLLEGE			
Parcel Total:					\$623.49						

LEGAL DESCRIPTION: T42 R13-W S31 SESE				PARCEL NO: 65-030-2-42-13-31-4 04-000-001000				CONTROL NO: 116573			
40	\$89,262.56	0.96502227	\$86,140.36	0	\$0.00	STAT	999999	STATE OF WISCONSIN			
				0.00251150	\$216.35	CNTY	65	WASHBURN COUNTY			
				0.00136630	\$117.69	MUNI	65030	TOWN OF MINONG			
				0.00313310	\$269.89	REG	653654	SCH D OF NORTHWOOD (MINONG)			
				0.00022710	\$19.56	VTAE	001700	NORTHWOOD TECHNICAL COLLEGE			
Parcel Total:					\$623.49						



# State of Wisconsin / Department of Natural Resources

Tony Evers , Governor

, Secretary

2/5/2025

## Chapter 70.114 - Aids Payment Worksheet For Tax Year 2024(Payment Year 2025) - Payment Due January 31, 2025

6491 of 7093

LEGAL DESCRIPTION: T42 R13-W S32 SESE	PARCEL NO: 65-030-2-42-13-32-4 04-000-001000	CONTROL NO: 116574
---------------------------------------	--	--------------------

40      \$89,262.56      0.96502227      \$86,140.36

0	\$0.00	STAT	999999	STATE OF WISCONSIN
0.00251150	\$216.35	CNTY	65	WASHBURN COUNTY
0.00136630	\$117.69	MUNI	65030	TOWN OF MINONG
0.00313310	\$269.89	REG	653654	SCH D OF NORTHWOOD (MINONG)
0.00022710	\$19.56	VTAE	001700	NORTHWOOD TECHNICAL COLLEGE

Parcel Total:                      \$623.49

LEGAL DESCRIPTION: T42 R13-W S33 SWSW	PARCEL NO: 65-030-2-42-13-33-3 03-000-001000	CONTROL NO: 116575
---------------------------------------	--	--------------------

40      \$89,262.56      0.96502227      \$86,140.36

0	\$0.00	STAT	999999	STATE OF WISCONSIN
0.00251150	\$216.35	CNTY	65	WASHBURN COUNTY
0.00136630	\$117.69	MUNI	65030	TOWN OF MINONG
0.00313310	\$269.89	REG	653654	SCH D OF NORTHWOOD (MINONG)
0.00022710	\$19.56	VTAE	001700	NORTHWOOD TECHNICAL COLLEGE

Parcel Total:                      \$623.49



# State of Wisconsin / Department of Natural Resources

Tony Evers , Governor

, Secretary

2/5/2025

## Chapter 70.114 - Aids Payment Worksheet For Tax Year 2024(Payment Year 2025) - Payment Due January 31, 2025

6492 of 7093

LEGAL DESCRIPTION: T42 R13-W S33 SESW	PARCEL NO: 65-030-2-42-13-33-3 04-000-001000	CONTROL NO: 116576
---------------------------------------	--	--------------------

40	\$89,262.56	0.96502227	\$86,140.36
----	-------------	------------	-------------

0	\$0.00	STAT	999999	STATE OF WISCONSIN
0.00251150	\$216.35	CNTY	65	WASHBURN COUNTY
0.00136630	\$117.69	MUNI	65030	TOWN OF MINONG
0.00313310	\$269.89	REG	653654	SCH D OF NORTHWOOD (MINONG)
0.00022710	\$19.56	VTAE	001700	NORTHWOOD TECHNICAL COLLEGE

Parcel Total:	\$623.49
---------------	----------

LEGAL DESCRIPTION: T42 R13-W S33 SWSE	PARCEL NO: 65-030-2-42-13-33-4 03-000-001000	CONTROL NO: 116577
---------------------------------------	--	--------------------

40	\$89,262.56	0.96502227	\$86,140.36
----	-------------	------------	-------------

0	\$0.00	STAT	999999	STATE OF WISCONSIN
0.00251150	\$216.35	CNTY	65	WASHBURN COUNTY
0.00136630	\$117.69	MUNI	65030	TOWN OF MINONG
0.00313310	\$269.89	REG	653654	SCH D OF NORTHWOOD (MINONG)
0.00022710	\$19.56	VTAE	001700	NORTHWOOD TECHNICAL COLLEGE

Parcel Total:	\$623.49
---------------	----------





# State of Wisconsin / Department of Natural Resources

Tony Evers , Governor

, Secretary

2/5/2025

## Chapter 70.114 - Aids Payment Worksheet For Tax Year 2024(Payment Year 2025) - Payment Due January 31, 2025

6493 of 7093

LEGAL DESCRIPTION: T42 R13-W S33 SESE	PARCEL NO: 65-030-2-42-13-33-4 04-000-001000	CONTROL NO: 116578
---------------------------------------	--	--------------------

40      \$89,262.56      0.96502227      \$86,140.36

0	\$0.00	STAT	999999	STATE OF WISCONSIN
0.00251150	\$216.35	CNTY	65	WASHBURN COUNTY
0.00136630	\$117.69	MUNI	65030	TOWN OF MINONG
0.00313310	\$269.89	REG	653654	SCH D OF NORTHWOOD (MINONG)
0.00022710	\$19.56	VTAE	001700	NORTHWOOD TECHNICAL COLLEGE

Parcel Total:      \$623.49

LEGAL DESCRIPTION: T42 R13-W S34 NWNE	PARCEL NO: 65-030-2-42-13-34-1 02-000-001000	CONTROL NO: 116579
---------------------------------------	--	--------------------

40      \$89,262.56      0.96502227      \$86,140.36

0	\$0.00	STAT	999999	STATE OF WISCONSIN
0.00251150	\$216.35	CNTY	65	WASHBURN COUNTY
0.00136630	\$117.69	MUNI	65030	TOWN OF MINONG
0.00313310	\$269.89	REG	653654	SCH D OF NORTHWOOD (MINONG)
0.00022710	\$19.56	VTAE	001700	NORTHWOOD TECHNICAL COLLEGE

Parcel Total:      \$623.49



# State of Wisconsin / Department of Natural Resources

Tony Evers , Governor

, Secretary

2/5/2025

## Chapter 70.114 - Aids Payment Worksheet For Tax Year 2024(Payment Year 2025) - Payment Due January 31, 2025

6494 of 7093

LEGAL DESCRIPTION: T42 R13-W S34 NENE	PARCEL NO: 65-030-2-42-13-34-1 01-000-001000	CONTROL NO: 116580
---------------------------------------	--	--------------------

40	\$89,262.56	0.96502227	\$86,140.36	
----	-------------	------------	-------------	--

0	\$0.00	STAT	999999	STATE OF WISCONSIN
0.00251150	\$216.35	CNTY	65	WASHBURN COUNTY
0.00136630	\$117.69	MUNI	65030	TOWN OF MINONG
0.00313310	\$269.89	REG	653654	SCH D OF NORTHWOOD (MINONG)
0.00022710	\$19.56	VTAE	001700	NORTHWOOD TECHNICAL COLLEGE

Parcel Total:	\$623.49
---------------	----------

LEGAL DESCRIPTION: T42 R13-W S34 SWNE	PARCEL NO: 65-030-2-42-13-34-1 03-000-001000	CONTROL NO: 116581
---------------------------------------	--	--------------------

40	\$89,262.56	0.96502227	\$86,140.36	
----	-------------	------------	-------------	--

0	\$0.00	STAT	999999	STATE OF WISCONSIN
0.00251150	\$216.35	CNTY	65	WASHBURN COUNTY
0.00136630	\$117.69	MUNI	65030	TOWN OF MINONG
0.00313310	\$269.89	REG	653654	SCH D OF NORTHWOOD (MINONG)
0.00022710	\$19.56	VTAE	001700	NORTHWOOD TECHNICAL COLLEGE

Parcel Total:	\$623.49
---------------	----------



# State of Wisconsin / Department of Natural Resources

Tony Evers , Governor

, Secretary

2/5/2025

## Chapter 70.114 - Aids Payment Worksheet For Tax Year 2024(Payment Year 2025) - Payment Due January 31, 2025

6495 of 7093

LEGAL DESCRIPTION: T42 R13-W S34 SENE				PARCEL NO: 65-030-2-42-13-34-1 04-000-001000				CONTROL NO: 116582	
40	\$89,262.56	0.96502227	\$86,140.36						
				0	\$0.00	STAT	999999	STATE OF WISCONSIN	
				0.00251150	\$216.35	CNTY	65	WASHBURN COUNTY	
				0.00136630	\$117.69	MUNI	65030	TOWN OF MINONG	
				0.00313310	\$269.89	REG	653654	SCH D OF NORTHWOOD (MINONG)	
				0.00022710	\$19.56	VTAE	001700	NORTHWOOD TECHNICAL COLLEGE	
				Parcel Total:	\$623.49				

LEGAL DESCRIPTION: T42 R13-W S34 NWSE				PARCEL NO: 65-030-2-42-13-34-4 02-000-001000				CONTROL NO: 116583	
40	\$89,262.56	0.96502227	\$86,140.36						
				0	\$0.00	STAT	999999	STATE OF WISCONSIN	
				0.00251150	\$216.35	CNTY	65	WASHBURN COUNTY	
				0.00136630	\$117.69	MUNI	65030	TOWN OF MINONG	
				0.00313310	\$269.89	REG	653654	SCH D OF NORTHWOOD (MINONG)	
				0.00022710	\$19.56	VTAE	001700	NORTHWOOD TECHNICAL COLLEGE	
				Parcel Total:	\$623.49				



# State of Wisconsin / Department of Natural Resources

Tony Evers , Governor

, Secretary

2/5/2025

## Chapter 70.114 - Aids Payment Worksheet For Tax Year 2024(Payment Year 2025) - Payment Due January 31, 2025

6496 of 7093

LEGAL DESCRIPTION: T42 R13-W S34 NESE	PARCEL NO: 65-030-2-42-13-34-4 01-000-001000	CONTROL NO: 116584
---------------------------------------	--	--------------------

40	\$89,262.56	0.96502227	\$86,140.36
----	-------------	------------	-------------

0	\$0.00	STAT	999999	STATE OF WISCONSIN
0.00251150	\$216.35	CNTY	65	WASHBURN COUNTY
0.00136630	\$117.69	MUNI	65030	TOWN OF MINONG
0.00313310	\$269.89	REG	653654	SCH D OF NORTHWOOD (MINONG)
0.00022710	\$19.56	VTAE	001700	NORTHWOOD TECHNICAL COLLEGE

Parcel Total:	\$623.49
---------------	----------

LEGAL DESCRIPTION: T42 R13-W S34 SWSE	PARCEL NO: 65-030-2-42-13-34-4 03-000-01000	CONTROL NO: 116585
---------------------------------------	---	--------------------

40	\$89,262.56	0.96502227	\$86,140.36
----	-------------	------------	-------------

0	\$0.00	STAT	999999	STATE OF WISCONSIN
0.00251150	\$216.35	CNTY	65	WASHBURN COUNTY
0.00136630	\$117.69	MUNI	65030	TOWN OF MINONG
0.00313310	\$269.89	REG	653654	SCH D OF NORTHWOOD (MINONG)
0.00022710	\$19.56	VTAE	001700	NORTHWOOD TECHNICAL COLLEGE

Parcel Total:	\$623.49
---------------	----------



# State of Wisconsin / Department of Natural Resources

Tony Evers , Governor

, Secretary

2/5/2025

## Chapter 70.114 - Aids Payment Worksheet For Tax Year 2024(Payment Year 2025) - Payment Due January 31, 2025

6497 of 7093

LEGAL DESCRIPTION: T42 R13-W S34 SESE	PARCEL NO: 65-030-2-42-13-34-4 04-000-001000	CONTROL NO: 116586
---------------------------------------	--	--------------------

40	\$89,262.56	0.96502227	\$86,140.36
----	-------------	------------	-------------

0	\$0.00	STAT	999999	STATE OF WISCONSIN
0.00251150	\$216.35	CNTY	65	WASHBURN COUNTY
0.00136630	\$117.69	MUNI	65030	TOWN OF MINONG
0.00313310	\$269.89	REG	653654	SCH D OF NORTHWOOD (MINONG)
0.00022710	\$19.56	VTAE	001700	NORTHWOOD TECHNICAL COLLEGE

Parcel Total:	\$623.49
---------------	----------

LEGAL DESCRIPTION: T42 R13-W S23 NENE	PARCEL NO: 65-030-2-42-13-23-1 01-000-001000	CONTROL NO: 116591
---------------------------------------	--	--------------------

40	\$89,262.56	0.96502227	\$86,140.36
----	-------------	------------	-------------

0	\$0.00	STAT	999999	STATE OF WISCONSIN
0.00251150	\$216.35	CNTY	65	WASHBURN COUNTY
0.00136630	\$117.69	MUNI	65030	TOWN OF MINONG
0.00313310	\$269.89	REG	653654	SCH D OF NORTHWOOD (MINONG)
0.00022710	\$19.56	VTAE	001700	NORTHWOOD TECHNICAL COLLEGE

Parcel Total:	\$623.49
---------------	----------

File Number Total:	\$30,366.62
--------------------	-------------

Municipality Total:	\$36,897.44
---------------------	-------------



# State of Wisconsin / Department of Natural Resources

Tony Evers , Governor

, Secretary

2/5/2025

## Chapter 70.114 - Aids Payment Worksheet For Tax Year 2024(Payment Year 2025) - Payment Due January 31, 2025

6498 of 7093

DETAIL FOR TOWN OF SARONA, WASHBURN COUNTY

Acres	Est. Adjust. Purch. Price	Level of Assessment	Adjusted Local Value	Net Gen. Tax Rate	Calc. Aid Pay Amount	----- Taxing Jurisdiction -----		
						Type	Code	Description
FILE NO: P 1730 E			DATE OF PURCHASE: 09/02/1999			GRANTOR: WISCONSIN DEPT OF TRANSPORTA		
LEGAL DESCRIPTION: T37 R12-W S36 PT OF NESE				PARCEL NO: 083139		CONTROL NO: 83139		
1.81	\$1,947.93	0.95667431	\$1,863.53					
				0	\$0.00	STAT	999999	STATE OF WISCONSIN
				0.00254930	\$4.75	CNTY	65	WASHBURN COUNTY
				0.00077150	\$1.44	MUNI	65032	TOWN OF SARONA
				0.00755960	\$14.09	REG	034802	SCH D OF RICE LAKE AREA
				0.00023050	\$0.43	VTAE	001700	NORTHWOOD TECHNICAL COLLEGE
Parcel Total:					\$20.71			

LEGAL DESCRIPTION: T37 R12-W S36 PT OF SENE				PARCEL NO: 083140		CONTROL NO: 83140		
3.44	\$3,702.14	0.95667431	\$3,541.74					
				0	\$0.00	STAT	999999	STATE OF WISCONSIN
				0.00254930	\$9.03	CNTY	65	WASHBURN COUNTY
				0.00077150	\$2.73	MUNI	65032	TOWN OF SARONA
				0.00755960	\$26.77	REG	034802	SCH D OF RICE LAKE AREA
				0.00023050	\$0.82	VTAE	001700	NORTHWOOD TECHNICAL COLLEGE
Parcel Total:					\$39.35			



# State of Wisconsin / Department of Natural Resources

Tony Evers , Governor

, Secretary

2/5/2025

## Chapter 70.114 - Aids Payment Worksheet For Tax Year 2024(Payment Year 2025) - Payment Due January 31, 2025

6499 of 7093

LEGAL DESCRIPTION: T37 R12-W S36 PT OF NENE	PARCEL NO: 083141	CONTROL NO: 83141
---	-------------------	-------------------

3.44	\$3,702.14	0.95667431	\$3,541.74	
------	------------	------------	------------	--

0	\$0.00	STAT	999999	STATE OF WISCONSIN
0.00254930	\$9.03	CNTY	65	WASHBURN COUNTY
0.00077150	\$2.73	MUNI	65032	TOWN OF SARONA
0.00755960	\$26.77	REG	034802	SCH D OF RICE LAKE AREA
0.00023050	\$0.82	VTAE	001700	NORTHWOOD TECHNICAL COLLEGE

Parcel Total:	\$39.35
---------------	---------

LEGAL DESCRIPTION: T37 R12-W S25 PT OF SESE	PARCEL NO: 083142	CONTROL NO: 83142
---	-------------------	-------------------

3.31	\$3,562.24	0.95667431	\$3,407.90	
------	------------	------------	------------	--

0	\$0.00	STAT	999999	STATE OF WISCONSIN
0.00254930	\$8.69	CNTY	65	WASHBURN COUNTY
0.00077150	\$2.63	MUNI	65032	TOWN OF SARONA
0.00653520	\$22.27	REG	655474	SCH D OF SPOONER
0.00023050	\$0.79	VTAE	001700	NORTHWOOD TECHNICAL COLLEGE

Parcel Total:	\$34.38
---------------	---------

LEGAL DESCRIPTION: T37 R12-W S25 PT OF SWSE	PARCEL NO: 083143	CONTROL NO: 83143
---	-------------------	-------------------

0.54	\$581.16	0.95667431	\$555.98	
------	----------	------------	----------	--

0	\$0.00	STAT	999999	STATE OF WISCONSIN
0.00254930	\$1.42	CNTY	65	WASHBURN COUNTY
0.00077150	\$0.43	MUNI	65032	TOWN OF SARONA
0.00653520	\$3.63	REG	655474	SCH D OF SPOONER
0.00023050	\$0.13	VTAE	001700	NORTHWOOD TECHNICAL COLLEGE

Parcel Total:	\$5.61
---------------	--------



# State of Wisconsin / Department of Natural Resources

Tony Evers , Governor

, Secretary

2/5/2025

## Chapter 70.114 - Aids Payment Worksheet For Tax Year 2024(Payment Year 2025) - Payment Due January 31, 2025

6500 of 7093

LEGAL DESCRIPTION: T37 R12-W S25 PT OF NESE				PARCEL NO: 083144		CONTROL NO: 83144		
0.45	\$484.31	0.95667431	\$463.33	0	\$0.00	STAT	999999	STATE OF WISCONSIN
				0.00254930	\$1.18	CNTY	65	WASHBURN COUNTY
				0.00077150	\$0.36	MUNI	65032	TOWN OF SARONA
				0.00653520	\$3.03	REG	655474	SCH D OF SPOONER
				0.00023050	\$0.11	VTAE	001700	NORTHWOOD TECHNICAL COLLEGE
Parcel Total:					\$4.68			

LEGAL DESCRIPTION: T37 R12-W S25 PT OF NWSE				PARCEL NO: 083145		CONTROL NO: 83145		
3.4	\$3,659.10	0.95667431	\$3,500.56	0	\$0.00	STAT	999999	STATE OF WISCONSIN
				0.00254930	\$8.92	CNTY	65	WASHBURN COUNTY
				0.00077150	\$2.70	MUNI	65032	TOWN OF SARONA
				0.00653520	\$22.88	REG	655474	SCH D OF SPOONER
				0.00023050	\$0.81	VTAE	001700	NORTHWOOD TECHNICAL COLLEGE
Parcel Total:					\$35.31			

LEGAL DESCRIPTION: T37 R12-W S25 PT OF SWNE				PARCEL NO: 083146		CONTROL NO: 83146		
3.44	\$3,702.14	0.95667431	\$3,541.74	0	\$0.00	STAT	999999	STATE OF WISCONSIN
				0.00254930	\$9.03	CNTY	65	WASHBURN COUNTY
				0.00077150	\$2.73	MUNI	65032	TOWN OF SARONA
				0.00653520	\$23.15	REG	655474	SCH D OF SPOONER
				0.00023050	\$0.82	VTAE	001700	NORTHWOOD TECHNICAL COLLEGE
Parcel Total:					\$35.73			





# State of Wisconsin / Department of Natural Resources

Tony Evers , Governor

, Secretary

2/5/2025

## Chapter 70.114 - Aids Payment Worksheet For Tax Year 2024(Payment Year 2025) - Payment Due January 31, 2025

6501 of 7093

LEGAL DESCRIPTION: T37 R12-W S25 PT OF NWNE	PARCEL NO: 083147	CONTROL NO: 83147
---	-------------------	-------------------

3.44	\$3,702.14	0.95667431	\$3,541.74	
------	------------	------------	------------	--

0	\$0.00	STAT	999999	STATE OF WISCONSIN
0.00254930	\$9.03	CNTY	65	WASHBURN COUNTY
0.00077150	\$2.73	MUNI	65032	TOWN OF SARONA
0.00653520	\$23.15	REG	655474	SCH D OF SPOONER
0.00023050	\$0.82	VTAE	001700	NORTHWOOD TECHNICAL COLLEGE

Parcel Total:	\$35.73
---------------	---------

LEGAL DESCRIPTION: T37 R12-W S24 PT OF SWSE	PARCEL NO: 083148	CONTROL NO: 83148
---	-------------------	-------------------

1.69	\$1,818.79	0.95667431	\$1,739.99	
------	------------	------------	------------	--

0	\$0.00	STAT	999999	STATE OF WISCONSIN
0.00254930	\$4.44	CNTY	65	WASHBURN COUNTY
0.00077150	\$1.34	MUNI	65032	TOWN OF SARONA
0.00653520	\$11.37	REG	655474	SCH D OF SPOONER
0.00023050	\$0.40	VTAE	001700	NORTHWOOD TECHNICAL COLLEGE

Parcel Total:	\$17.55
---------------	---------

LEGAL DESCRIPTION: T37 R12-W S24 PT OF SESW	PARCEL NO: 083149	CONTROL NO: 83149
---	-------------------	-------------------

2.16	\$2,324.62	0.95667431	\$2,223.90	
------	------------	------------	------------	--

0	\$0.00	STAT	999999	STATE OF WISCONSIN
0.00254930	\$5.67	CNTY	65	WASHBURN COUNTY
0.00077150	\$1.72	MUNI	65032	TOWN OF SARONA
0.00653520	\$14.53	REG	655474	SCH D OF SPOONER
0.00023050	\$0.51	VTAE	001700	NORTHWOOD TECHNICAL COLLEGE

Parcel Total:	\$22.43
---------------	---------



# State of Wisconsin / Department of Natural Resources

Tony Evers , Governor

, Secretary

2/5/2025

## Chapter 70.114 - Aids Payment Worksheet For Tax Year 2024(Payment Year 2025) - Payment Due January 31, 2025

6502 of 7093

LEGAL DESCRIPTION: T37 R12-W S24 PT OF NESW				PARCEL NO: 083150				CONTROL NO: 83150			
3.44	\$3,702.14	0.95667431	\$3,541.74								
				0	\$0.00	STAT	999999	STATE OF WISCONSIN			
				0.00254930	\$9.03	CNTY	65	WASHBURN COUNTY			
				0.00077150	\$2.73	MUNI	65032	TOWN OF SARONA			
				0.00653520	\$23.15	REG	655474	SCH D OF SPOONER			
				0.00023050	\$0.82	VTAE	001700	NORTHWOOD TECHNICAL COLLEGE			
				Parcel Total:		\$35.73					

LEGAL DESCRIPTION: T37 R12-W S24 PT OF SENW				PARCEL NO: 083151				CONTROL NO: 83151			
3.44	\$3,702.14	0.95667431	\$3,541.74								
				0	\$0.00	STAT	999999	STATE OF WISCONSIN			
				0.00254930	\$9.03	CNTY	65	WASHBURN COUNTY			
				0.00077150	\$2.73	MUNI	65032	TOWN OF SARONA			
				0.00653520	\$23.15	REG	655474	SCH D OF SPOONER			
				0.00023050	\$0.82	VTAE	001700	NORTHWOOD TECHNICAL COLLEGE			
				Parcel Total:		\$35.73					

LEGAL DESCRIPTION: T37 R12-W S24 PT OF NENW				PARCEL NO: 083152				CONTROL NO: 83152			
3.44	\$3,702.14	0.95667431	\$3,541.74								
				0	\$0.00	STAT	999999	STATE OF WISCONSIN			
				0.00254930	\$9.03	CNTY	65	WASHBURN COUNTY			
				0.00077150	\$2.73	MUNI	65032	TOWN OF SARONA			
				0.00653520	\$23.15	REG	655474	SCH D OF SPOONER			
				0.00023050	\$0.82	VTAE	001700	NORTHWOOD TECHNICAL COLLEGE			
				Parcel Total:		\$35.73					



# State of Wisconsin / Department of Natural Resources

Tony Evers , Governor

, Secretary

2/5/2025

## Chapter 70.114 - Aids Payment Worksheet For Tax Year 2024(Payment Year 2025) - Payment Due January 31, 2025

6503 of 7093

LEGAL DESCRIPTION: T37 R12-W S13 PT OF SESW				PARCEL NO: 083153				CONTROL NO: 83153	
3.41	\$3,669.86	0.95667431	\$3,510.86	0	\$0.00	STAT	999999	STATE OF WISCONSIN	
				0.00254930	\$8.95	CNTY	65	WASHBURN COUNTY	
				0.00077150	\$2.71	MUNI	65032	TOWN OF SARONA	
				0.00653520	\$22.94	REG	655474	SCH D OF SPOONER	
				0.00023050	\$0.81	VTAE	001700	NORTHWOOD TECHNICAL COLLEGE	
Parcel Total:				\$35.41					

LEGAL DESCRIPTION: T37 R12-W S13 PT OF SWSW				PARCEL NO: 083154				CONTROL NO: 83154	
0.44	\$473.55	0.95667431	\$453.03	0	\$0.00	STAT	999999	STATE OF WISCONSIN	
				0.00254930	\$1.15	CNTY	65	WASHBURN COUNTY	
				0.00077150	\$0.35	MUNI	65032	TOWN OF SARONA	
				0.00653520	\$2.96	REG	655474	SCH D OF SPOONER	
				0.00023050	\$0.10	VTAE	001700	NORTHWOOD TECHNICAL COLLEGE	
Parcel Total:				\$4.56					

LEGAL DESCRIPTION: T37 R12-W S13 PT OF NESW				PARCEL NO: 083155				CONTROL NO: 83155	
0.88	\$947.06	0.95667431	\$906.03	0	\$0.00	STAT	999999	STATE OF WISCONSIN	
				0.00254930	\$2.31	CNTY	65	WASHBURN COUNTY	
				0.00077150	\$0.70	MUNI	65032	TOWN OF SARONA	
				0.00653520	\$5.92	REG	655474	SCH D OF SPOONER	
				0.00023050	\$0.21	VTAE	001700	NORTHWOOD TECHNICAL COLLEGE	
Parcel Total:				\$9.14					



# State of Wisconsin / Department of Natural Resources

Tony Evers , Governor

, Secretary

2/5/2025

## Chapter 70.114 - Aids Payment Worksheet For Tax Year 2024(Payment Year 2025) - Payment Due January 31, 2025

6504 of 7093

LEGAL DESCRIPTION: T37 R12-W S13 PT OF NWSW				PARCEL NO: 083156				CONTROL NO: 83156			
2.97	\$3,196.34	0.95667431	\$3,057.86								
				0	\$0.00	STAT	999999	STATE OF WISCONSIN			
				0.00254930	\$7.80	CNTY	65	WASHBURN COUNTY			
				0.00077150	\$2.36	MUNI	65032	TOWN OF SARONA			
				0.00653520	\$19.98	REG	655474	SCH D OF SPOONER			
				0.00023050	\$0.70	VTAE	001700	NORTHWOOD TECHNICAL COLLEGE			
Parcel Total:					\$30.84						

LEGAL DESCRIPTION: T37 R12-W S13 PT OF SWNW				PARCEL NO: 083157				CONTROL NO: 83157			
3.44	\$3,702.14	0.95667431	\$3,541.74								
				0	\$0.00	STAT	999999	STATE OF WISCONSIN			
				0.00254930	\$9.03	CNTY	65	WASHBURN COUNTY			
				0.00077150	\$2.73	MUNI	65032	TOWN OF SARONA			
				0.00653520	\$23.15	REG	655474	SCH D OF SPOONER			
				0.00023050	\$0.82	VTAE	001700	NORTHWOOD TECHNICAL COLLEGE			
Parcel Total:					\$35.73						

LEGAL DESCRIPTION: T37 R12-W S13 PT OF NWNW				PARCEL NO: 083158				CONTROL NO: 83158			
3.44	\$3,702.14	0.95667431	\$3,541.74								
				0	\$0.00	STAT	999999	STATE OF WISCONSIN			
				0.00254930	\$9.03	CNTY	65	WASHBURN COUNTY			
				0.00077150	\$2.73	MUNI	65032	TOWN OF SARONA			
				0.00653520	\$23.15	REG	655474	SCH D OF SPOONER			
				0.00023050	\$0.82	VTAE	001700	NORTHWOOD TECHNICAL COLLEGE			
Parcel Total:					\$35.73						



# State of Wisconsin / Department of Natural Resources

Tony Evers , Governor

, Secretary

2/5/2025

## Chapter 70.114 - Aids Payment Worksheet For Tax Year 2024(Payment Year 2025) - Payment Due January 31, 2025

6505 of 7093

LEGAL DESCRIPTION: T37 R12-W S12 PT OF SWSW	PARCEL NO: 083159	CONTROL NO: 83159
---	-------------------	-------------------

3.44      \$3,702.14      0.95667431      \$3,541.74

0	\$0.00	STAT	999999	STATE OF WISCONSIN
0.00254930	\$9.03	CNTY	65	WASHBURN COUNTY
0.00077150	\$2.73	MUNI	65032	TOWN OF SARONA
0.00653520	\$23.15	REG	655474	SCH D OF SPOONER
0.00023050	\$0.82	VTAE	001700	NORTHWOOD TECHNICAL COLLEGE

Parcel Total:                      \$35.73

LEGAL DESCRIPTION: T37 R12-W S12 PT OF NWSW	PARCEL NO: 083160	CONTROL NO: 83160
---	-------------------	-------------------

3.44      \$3,702.14      0.95667431      \$3,541.74

0	\$0.00	STAT	999999	STATE OF WISCONSIN
0.00254930	\$9.03	CNTY	65	WASHBURN COUNTY
0.00077150	\$2.73	MUNI	65032	TOWN OF SARONA
0.00653520	\$23.15	REG	655474	SCH D OF SPOONER
0.00023050	\$0.82	VTAE	001700	NORTHWOOD TECHNICAL COLLEGE

Parcel Total:                      \$35.73

LEGAL DESCRIPTION: T37 R12-W S12 PT OF SWNW	PARCEL NO: 083161	CONTROL NO: 83161
---	-------------------	-------------------

1.69      \$1,818.79      0.95667431      \$1,739.99

0	\$0.00	STAT	999999	STATE OF WISCONSIN
0.00254930	\$4.44	CNTY	65	WASHBURN COUNTY
0.00077150	\$1.34	MUNI	65032	TOWN OF SARONA
0.00653520	\$11.37	REG	655474	SCH D OF SPOONER
0.00023050	\$0.40	VTAE	001700	NORTHWOOD TECHNICAL COLLEGE

Parcel Total:                      \$17.55



# State of Wisconsin / Department of Natural Resources

Tony Evers , Governor

, Secretary

2/5/2025

## Chapter 70.114 - Aids Payment Worksheet For Tax Year 2024(Payment Year 2025) - Payment Due January 31, 2025

6506 of 7093

LEGAL DESCRIPTION: T37 R12-W S11 PT OF SENE				PARCEL NO: 083162		CONTROL NO: 83162	
2.16	\$2,324.62	0.95667431	\$2,223.90				
			0	\$0.00	STAT	999999	STATE OF WISCONSIN
			0.00254930	\$5.67	CNTY	65	WASHBURN COUNTY
			0.00077150	\$1.72	MUNI	65032	TOWN OF SARONA
			0.00653520	\$14.53	REG	655474	SCH D OF SPOONER
			0.00023050	\$0.51	VTAE	001700	NORTHWOOD TECHNICAL COLLEGE
Parcel Total:				\$22.43			

LEGAL DESCRIPTION: T37 R12-W S11 PT OF NENE				PARCEL NO: 083163		CONTROL NO: 83163	
3.44	\$3,702.14	0.95667431	\$3,541.74				
			0	\$0.00	STAT	999999	STATE OF WISCONSIN
			0.00254930	\$9.03	CNTY	65	WASHBURN COUNTY
			0.00077150	\$2.73	MUNI	65032	TOWN OF SARONA
			0.00653520	\$23.15	REG	655474	SCH D OF SPOONER
			0.00023050	\$0.82	VTAE	001700	NORTHWOOD TECHNICAL COLLEGE
Parcel Total:				\$35.73			

LEGAL DESCRIPTION: T37 R12-W S02 PT OF SESE				PARCEL NO: 083164		CONTROL NO: 83164	
6.41	\$6,898.49	0.95667431	\$6,599.61				
			0	\$0.00	STAT	999999	STATE OF WISCONSIN
			0.00254930	\$16.82	CNTY	65	WASHBURN COUNTY
			0.00077150	\$5.09	MUNI	65032	TOWN OF SARONA
			0.00653520	\$43.13	REG	655474	SCH D OF SPOONER
			0.00023050	\$1.52	VTAE	001700	NORTHWOOD TECHNICAL COLLEGE
Parcel Total:				\$66.56			



# State of Wisconsin / Department of Natural Resources

Tony Evers , Governor

, Secretary

2/5/2025

## Chapter 70.114 - Aids Payment Worksheet For Tax Year 2024(Payment Year 2025) - Payment Due January 31, 2025

6507 of 7093

LEGAL DESCRIPTION: T37 R12-W S02 PT OF NESE				PARCEL NO: 083165				CONTROL NO: 83165	
3.41	\$3,669.86	0.95667431	\$3,510.86						
				0	\$0.00	STAT	999999	STATE OF WISCONSIN	
				0.00254930	\$8.95	CNTY	65	WASHBURN COUNTY	
				0.00077150	\$2.71	MUNI	65032	TOWN OF SARONA	
				0.00653520	\$22.94	REG	655474	SCH D OF SPOONER	
				0.00023050	\$0.81	VTAE	001700	NORTHWOOD TECHNICAL COLLEGE	
Parcel Total:					\$35.41				

LEGAL DESCRIPTION: T37 R12-W S02 PT OF SENE				PARCEL NO: 083166				CONTROL NO: 83166	
3.41	\$3,669.86	0.95667431	\$3,510.86						
				0	\$0.00	STAT	999999	STATE OF WISCONSIN	
				0.00254930	\$8.95	CNTY	65	WASHBURN COUNTY	
				0.00077150	\$2.71	MUNI	65032	TOWN OF SARONA	
				0.00653520	\$22.94	REG	655474	SCH D OF SPOONER	
				0.00023050	\$0.81	VTAE	001700	NORTHWOOD TECHNICAL COLLEGE	
Parcel Total:					\$35.41				

LEGAL DESCRIPTION: T37 R12-W S02 PT OF NENE				PARCEL NO: 083167				CONTROL NO: 83167	
3.41	\$3,669.86	0.95667431	\$3,510.86						
				0	\$0.00	STAT	999999	STATE OF WISCONSIN	
				0.00254930	\$8.95	CNTY	65	WASHBURN COUNTY	
				0.00077150	\$2.71	MUNI	65032	TOWN OF SARONA	
				0.00653520	\$22.94	REG	655474	SCH D OF SPOONER	
				0.00023050	\$0.81	VTAE	001700	NORTHWOOD TECHNICAL COLLEGE	
Parcel Total:					\$35.41				



# State of Wisconsin / Department of Natural Resources

Tony Evers , Governor

, Secretary

2/5/2025

Chapter 70.114 - Aids Payment Worksheet For Tax Year 2024(Payment Year 2025) - Payment Due  
January 31, 2025

6508 of 7093

File Number Total: \$869.39

Municipality Total: \$869.39





# State of Wisconsin / Department of Natural Resources

Tony Evers , Governor

, Secretary

2/5/2025

## Chapter 70.114 - Aids Payment Worksheet For Tax Year 2024(Payment Year 2025) - Payment Due January 31, 2025

6509 of 7093

DETAIL FOR TOWN OF SPOONER, WASHBURN COUNTY

Acres	Est. Adjust. Purch. Price	Level of Assessment	Adjusted Local Value	Net Gen. Tax Rate	Calc. Aid Pay Amount	Taxing Jurisdiction Type	Code	Description
FILE NO: FM 10775 *			DATE OF PURCHASE: 08/12/2005			GRANTOR: NORTHWOODS PROPERTIES OF WI,		
LEGAL DESCRIPTION: T39 R12-W S25 CSM 2448, Lot 32				PARCEL NO: 65-034-2-39-12-25-3-4-0060		CONTROL NO: 140570		
0.47	\$91,813.14	0.48385875	\$44,424.59					
				0	\$0.00	STAT	999999	STATE OF WISCONSIN
				0.00488130	\$216.85	CNTY	65	WASHBURN COUNTY
				0.00149270	\$66.31	MUNI	65034	TOWN OF SPOONER
				0.01251320	\$555.90	REG	655474	SCH D OF SPOONER
				0.00044140	\$19.61	VTAE	001700	NORTHWOOD TECHNICAL COLLEGE
Parcel Total:					\$858.67			
LEGAL DESCRIPTION: T39 R12-W S25 CSM 2620, Lot 31 (GL 1)			PARCEL NO: 65-034-2-39-12-25-3-3-0010		CONTROL NO: 140571			
0.48	\$77,316.82	0.48385875	\$37,410.42					
				0	\$0.00	STAT	999999	STATE OF WISCONSIN
				0.00488130	\$182.61	CNTY	65	WASHBURN COUNTY
				0.00149270	\$55.84	MUNI	65034	TOWN OF SPOONER
				0.01251320	\$468.13	REG	655474	SCH D OF SPOONER
				0.00044140	\$16.51	VTAE	001700	NORTHWOOD TECHNICAL COLLEGE
Parcel Total:					\$723.09			
File Number Total:					\$1,581.76			
Municipality Total:					\$1,581.76			



# State of Wisconsin / Department of Natural Resources

Tony Evers , Governor

, Secretary

2/5/2025

## Chapter 70.114 - Aids Payment Worksheet For Tax Year 2024(Payment Year 2025) - Payment Due January 31, 2025

6510 of 7093

DETAIL FOR TOWN OF SPRINGBROOK, WASHBURN COUNTY

Acres	Est. Adjust. Purch. Price	Level of Assessment	Adjusted Local Value	Net Gen. Tax Rate	Calc. Aid Pay Amount	Taxing Jurisdiction Type	Code	Description
FILE NO: FI 2841 *			DATE OF PURCHASE: 03/31/2006			GRANTOR: SPOONER INDIANHEAD ENTERPRIS		
LEGAL DESCRIPTION: T40 R11-W S34 NENW				PARCEL NO: 036-65-036-40-11-34-2-1-0010		CONTROL NO: 95133		
40	\$153,269.24	0.56868686	\$87,162.20					
				0	\$0.00	STAT	999999	STATE OF WISCONSIN
				0.00404050	\$352.18	CNTY	65	WASHBURN COUNTY
				0.00112810	\$98.33	MUNI	65036	TOWN OF SPRINGBROOK
				0.01035790	\$902.82	REG	655474	SCH D OF SPOONER
				0.00036530	\$31.84	VTAE	001700	NORTHWOOD TECHNICAL COLLEGE
Parcel Total:					\$1,385.17			

LEGAL DESCRIPTION: T40 R11-W S34 PT OF SWNW				PARCEL NO: 036-65-036-40-11-34-2-3-0030		CONTROL NO: 95134		
21.31	\$16,300.27	0.56868686	\$9,269.75					
				0	\$0.00	STAT	999999	STATE OF WISCONSIN
				0.00404050	\$37.45	CNTY	65	WASHBURN COUNTY
				0.00112810	\$10.46	MUNI	65036	TOWN OF SPRINGBROOK
				0.01035790	\$96.02	REG	655474	SCH D OF SPOONER
				0.00036530	\$3.39	VTAE	001700	NORTHWOOD TECHNICAL COLLEGE
Parcel Total:					\$147.32			



# State of Wisconsin / Department of Natural Resources

Tony Evers , Governor

, Secretary

2/5/2025

## Chapter 70.114 - Aids Payment Worksheet For Tax Year 2024(Payment Year 2025) - Payment Due January 31, 2025

6511 of 7093

LEGAL DESCRIPTION: T40 R11-W S34 SENW      PARCEL NO: 036-65-036-40-11-34-2-4-0010      CONTROL NO: 95135

40      \$53,765.67      0.56868686      \$30,575.83

0	\$0.00	STAT	999999	STATE OF WISCONSIN
0.00404050	\$123.54	CNTY	65	WASHBURN COUNTY
0.00112810	\$34.49	MUNI	65036	TOWN OF SPRINGBROOK
0.01035790	\$316.70	REG	655474	SCH D OF SPOONER
0.00036530	\$11.17	VTAE	001700	NORTHWOOD TECHNICAL COLLEGE

Parcel Total:      \$485.90

LEGAL DESCRIPTION: T40 R11-W S27 SESW      PARCEL NO: 036-65-036-40-11-27-3-4-0010      CONTROL NO: 95136

40      \$204,358.99      0.56868686      \$116,216.27

0	\$0.00	STAT	999999	STATE OF WISCONSIN
0.00404050	\$469.57	CNTY	65	WASHBURN COUNTY
0.00112810	\$131.11	MUNI	65036	TOWN OF SPRINGBROOK
0.01035790	\$1,203.76	REG	655474	SCH D OF SPOONER
0.00036530	\$42.46	VTAE	001700	NORTHWOOD TECHNICAL COLLEGE

Parcel Total:      \$1,846.90

File Number Total:      \$3,865.29

Municipality Total:      \$3,865.29



# State of Wisconsin / Department of Natural Resources

Tony Evers , Governor

, Secretary

2/5/2025

## Chapter 70.114 - Aids Payment Worksheet For Tax Year 2024(Payment Year 2025) - Payment Due January 31, 2025

6512 of 7093

DETAIL FOR TOWN OF STINNETT, WASHBURN COUNTY

Acres	Est. Adjust. Purch. Price	Level of Assessment	Adjusted Local Value	Net Gen. Tax Rate	Calc. Aid Pay Amount	----- Taxing Jurisdiction ----- Type	Code	Description
FILE NO: NA 554 *			DATE OF PURCHASE: 07/28/1994			GRANTOR: WASHBURN COUNTY		
LEGAL DESCRIPTION: T41 R10-W S19 PT GV LT 5				PARCEL NO: 65-038-2411019440010		CONTROL NO: 73974		
0.37	\$26,696.79	0.65401353	\$17,460.06					
				0	\$0.00	STAT	999999	STATE OF WISCONSIN
				0.00353540	\$61.73	CNTY	65	WASHBURN COUNTY
				0	\$0.00	MUNI	65038	TOWN OF STINNETT
				0.00652530	\$113.93	REG	572478	SCH D OF HAYWARD COMMUNITY
				0.00031970	\$5.58	VTAE	001700	NORTHWOOD TECHNICAL COLLEGE
Parcel Total:					\$181.24			
File Number Total:					\$181.24			
Municipality Total:					\$181.24			



# State of Wisconsin / Department of Natural Resources

Tony Evers , Governor

, Secretary

2/5/2025

## Chapter 70.114 - Aids Payment Worksheet For Tax Year 2024(Payment Year 2025) - Payment Due January 31, 2025

6513 of 7093

DETAIL FOR TOWN OF TREGO, WASHBURN COUNTY

Acres	Est. Adjust. Purch. Price	Level of Assessment	Adjusted Local Value	Net Gen. Tax Rate	Calc. Aid Pay Amount	----- Taxing Jurisdiction ----- Type	Code	Description
FILE NO: FM 10779 *			DATE OF PURCHASE: 12/04/2006			GRANTOR: KENNETH KOCH		
LEGAL DESCRIPTION: T40 R12-W S23 PT GV LT 3			PARCEL NO: 65-042-2-40-12-23-1-3-0020			CONTROL NO: 140699		
3	\$24,155.19	0.81308895	\$19,640.31					
				0	\$0.00	STAT	999999	STATE OF WISCONSIN
				0.00284820	\$55.94	CNTY	65	WASHBURN COUNTY
				0.00101090	\$19.85	MUNI	65042	TOWN OF TREGO
				0.00730160	\$143.41	REG	655474	SCH D OF SPOONER
				0.00025750	\$5.06	VTAE	001700	NORTHWOOD TECHNICAL COLLEGE
Parcel Total:					\$224.26			

File Number Total: \$224.26

FILE NO: P 1631 C			DATE OF PURCHASE: 10/31/1995			GRANTOR: WISCONSIN CENTRAL LIMITED		
LEGAL DESCRIPTION: T40 R12-W S13 PT OF NWNW			PARCEL NO: 76553			CONTROL NO: 76553		
3.7	\$6,870.55	0.81308895	\$5,586.36					
				0	\$0.00	STAT	999999	STATE OF WISCONSIN
				0.00284820	\$15.91	CNTY	65	WASHBURN COUNTY
				0.00101090	\$5.65	MUNI	65042	TOWN OF TREGO
				0.00730160	\$40.79	REG	655474	SCH D OF SPOONER
				0.00025750	\$1.44	VTAE	001700	NORTHWOOD TECHNICAL COLLEGE
Parcel Total:					\$63.79			



# State of Wisconsin / Department of Natural Resources

Tony Evers , Governor

, Secretary

2/5/2025

## Chapter 70.114 - Aids Payment Worksheet For Tax Year 2024(Payment Year 2025) - Payment Due January 31, 2025

6514 of 7093

LEGAL DESCRIPTION: T40 R12-W S14 PT OF NENE				PARCEL NO: 76554			CONTROL NO: 76554		
0.05	\$90.73	0.81308895	\$73.77						
				0	\$0.00	STAT	999999	STATE OF WISCONSIN	
				0.00284820	\$0.21	CNTY	65	WASHBURN COUNTY	
				0.00101090	\$0.07	MUNI	65042	TOWN OF TREGO	
				0.00730160	\$0.54	REG	655474	SCH D OF SPOONER	
				0.00025750	\$0.02	VTAE	001700	NORTHWOOD TECHNICAL COLLEGE	
Parcel Total:					\$0.84				

LEGAL DESCRIPTION: T40 R12-W S14 PT OF SENE				PARCEL NO: 76555			CONTROL NO: 76555		
3.4	\$6,317.93	0.81308895	\$5,137.04						
				0	\$0.00	STAT	999999	STATE OF WISCONSIN	
				0.00284820	\$14.63	CNTY	65	WASHBURN COUNTY	
				0.00101090	\$5.19	MUNI	65042	TOWN OF TREGO	
				0.00730160	\$37.51	REG	655474	SCH D OF SPOONER	
				0.00025750	\$1.32	VTAE	001700	NORTHWOOD TECHNICAL COLLEGE	
Parcel Total:					\$58.65				

LEGAL DESCRIPTION: T40 R12-W S14 PT OF NESE				PARCEL NO: 76556			CONTROL NO: 76556		
1.8	\$3,340.42	0.81308895	\$2,716.06						
				0	\$0.00	STAT	999999	STATE OF WISCONSIN	
				0.00284820	\$7.74	CNTY	65	WASHBURN COUNTY	
				0.00101090	\$2.75	MUNI	65042	TOWN OF TREGO	
				0.00730160	\$19.83	REG	655474	SCH D OF SPOONER	
				0.00025750	\$0.70	VTAE	001700	NORTHWOOD TECHNICAL COLLEGE	
Parcel Total:					\$31.02				



# State of Wisconsin / Department of Natural Resources

Tony Evers , Governor

, Secretary

2/5/2025

## Chapter 70.114 - Aids Payment Worksheet For Tax Year 2024(Payment Year 2025) - Payment Due January 31, 2025

6515 of 7093

LEGAL DESCRIPTION: T40 R12-W S14 PT OF NWSE	PARCEL NO: 76557	CONTROL NO: 76557
---	------------------	-------------------

2	\$3,711.58	0.81308895	\$3,017.84	
---	------------	------------	------------	--

0	\$0.00	STAT	999999	STATE OF WISCONSIN
0.00284820	\$8.60	CNTY	65	WASHBURN COUNTY
0.00101090	\$3.05	MUNI	65042	TOWN OF TREGO
0.00730160	\$22.04	REG	655474	SCH D OF SPOONER
0.00025750	\$0.78	VTAE	001700	NORTHWOOD TECHNICAL COLLEGE

Parcel Total:	\$34.47
---------------	---------

LEGAL DESCRIPTION: T40 R12-W S14 PT OF SWSE	PARCEL NO: 76558	CONTROL NO: 76558
---	------------------	-------------------

3.31	\$6,152.97	0.81308895	\$5,002.92	
------	------------	------------	------------	--

0	\$0.00	STAT	999999	STATE OF WISCONSIN
0.00284820	\$14.25	CNTY	65	WASHBURN COUNTY
0.00101090	\$5.06	MUNI	65042	TOWN OF TREGO
0.00730160	\$36.53	REG	655474	SCH D OF SPOONER
0.00025750	\$1.29	VTAE	001700	NORTHWOOD TECHNICAL COLLEGE

Parcel Total:	\$57.13
---------------	---------

LEGAL DESCRIPTION: T40 R12-W S23 PT OF SWSE	PARCEL NO: 76559	CONTROL NO: 76559
---	------------------	-------------------

3.01	\$5,592.11	0.81308895	\$4,546.89	
------	------------	------------	------------	--

0	\$0.00	STAT	999999	STATE OF WISCONSIN
0.00284820	\$12.95	CNTY	65	WASHBURN COUNTY
0.00101090	\$4.60	MUNI	65042	TOWN OF TREGO
0.00730160	\$33.20	REG	655474	SCH D OF SPOONER
0.00025750	\$1.17	VTAE	001700	NORTHWOOD TECHNICAL COLLEGE

Parcel Total:	\$51.92
---------------	---------



# State of Wisconsin / Department of Natural Resources

Tony Evers , Governor

, Secretary

2/5/2025

## Chapter 70.114 - Aids Payment Worksheet For Tax Year 2024(Payment Year 2025) - Payment Due January 31, 2025

6516 of 7093

LEGAL DESCRIPTION: T40 R12-W S23 PT GV LT 4				PARCEL NO: 76560			CONTROL NO: 76560		
2.76	\$5,113.73	0.81308895	\$4,157.92	0	\$0.00	STAT	999999	STATE OF WISCONSIN	
				0.00284820	\$11.84	CNTY	65	WASHBURN COUNTY	
				0.00101090	\$4.20	MUNI	65042	TOWN OF TREGO	
				0.00730160	\$30.36	REG	655474	SCH D OF SPOONER	
				0.00025750	\$1.07	VTAE	001700	NORTHWOOD TECHNICAL COLLEGE	
Parcel Total:					\$47.47				

LEGAL DESCRIPTION: T40 R12-W S23 PT GV LT 2				PARCEL NO: 76561			CONTROL NO: 76561		
3.01	\$5,592.11	0.81308895	\$4,546.89	0	\$0.00	STAT	999999	STATE OF WISCONSIN	
				0.00284820	\$12.95	CNTY	65	WASHBURN COUNTY	
				0.00101090	\$4.60	MUNI	65042	TOWN OF TREGO	
				0.00730160	\$33.20	REG	655474	SCH D OF SPOONER	
				0.00025750	\$1.17	VTAE	001700	NORTHWOOD TECHNICAL COLLEGE	
Parcel Total:					\$51.92				

LEGAL DESCRIPTION: T40 R12-W S23 PT GV LT 3				PARCEL NO: 76562			CONTROL NO: 76562		
3.01	\$5,592.11	0.81308895	\$4,546.89	0	\$0.00	STAT	999999	STATE OF WISCONSIN	
				0.00284820	\$12.95	CNTY	65	WASHBURN COUNTY	
				0.00101090	\$4.60	MUNI	65042	TOWN OF TREGO	
				0.00730160	\$33.20	REG	655474	SCH D OF SPOONER	
				0.00025750	\$1.17	VTAE	001700	NORTHWOOD TECHNICAL COLLEGE	
Parcel Total:					\$51.92				





# State of Wisconsin / Department of Natural Resources

Tony Evers , Governor

, Secretary

2/5/2025

## Chapter 70.114 - Aids Payment Worksheet For Tax Year 2024(Payment Year 2025) - Payment Due January 31, 2025

6517 of 7093

LEGAL DESCRIPTION: T40 R12-W S26 PT OF NWNE				PARCEL NO: 76563				CONTROL NO: 76563	
2.98	\$5,534.38	0.81308895	\$4,499.94						
				0	\$0.00	STAT	999999	STATE OF WISCONSIN	
				0.00284820	\$12.82	CNTY	65	WASHBURN COUNTY	
				0.00101090	\$4.55	MUNI	65042	TOWN OF TREGO	
				0.00730160	\$32.86	REG	655474	SCH D OF SPOONER	
				0.00025750	\$1.16	VTAE	001700	NORTHWOOD TECHNICAL COLLEGE	
Parcel Total:					\$51.39				

LEGAL DESCRIPTION: T40 R12-W S26 PT OF SWNE				PARCEL NO: 76564				CONTROL NO: 76564	
2.98	\$5,534.38	0.81308895	\$4,499.94						
				0	\$0.00	STAT	999999	STATE OF WISCONSIN	
				0.00284820	\$12.82	CNTY	65	WASHBURN COUNTY	
				0.00101090	\$4.55	MUNI	65042	TOWN OF TREGO	
				0.00730160	\$32.86	REG	655474	SCH D OF SPOONER	
				0.00025750	\$1.16	VTAE	001700	NORTHWOOD TECHNICAL COLLEGE	
Parcel Total:					\$51.39				

LEGAL DESCRIPTION: T40 R12-W S26 PT OF NWSE				PARCEL NO: 76565				CONTROL NO: 76565	
2.98	\$5,534.38	0.81308895	\$4,499.94						
				0	\$0.00	STAT	999999	STATE OF WISCONSIN	
				0.00284820	\$12.82	CNTY	65	WASHBURN COUNTY	
				0.00101090	\$4.55	MUNI	65042	TOWN OF TREGO	
				0.00730160	\$32.86	REG	655474	SCH D OF SPOONER	
				0.00025750	\$1.16	VTAE	001700	NORTHWOOD TECHNICAL COLLEGE	
Parcel Total:					\$51.39				



# State of Wisconsin / Department of Natural Resources

Tony Evers , Governor

, Secretary

2/5/2025

## Chapter 70.114 - Aids Payment Worksheet For Tax Year 2024(Payment Year 2025) - Payment Due January 31, 2025

6518 of 7093

LEGAL DESCRIPTION: T40 R12-W S26 PT OF SWSE				PARCEL NO: 76566				CONTROL NO: 76566			
2.98	\$5,534.38	0.81308895	\$4,499.94								
				0	\$0.00	STAT	999999	STATE OF WISCONSIN			
				0.00284820	\$12.82	CNTY	65	WASHBURN COUNTY			
				0.00101090	\$4.55	MUNI	65042	TOWN OF TREGO			
				0.00730160	\$32.86	REG	655474	SCH D OF SPOONER			
				0.00025750	\$1.16	VTAE	001700	NORTHWOOD TECHNICAL COLLEGE			
Parcel Total:					\$51.39						

LEGAL DESCRIPTION: T40 R12-W S35 PT OF NENW				PARCEL NO: 76567				CONTROL NO: 76567			
4.55	\$8,454.15	0.81308895	\$6,873.98								
				0	\$0.00	STAT	999999	STATE OF WISCONSIN			
				0.00284820	\$19.58	CNTY	65	WASHBURN COUNTY			
				0.00101090	\$6.95	MUNI	65042	TOWN OF TREGO			
				0.00730160	\$50.19	REG	655474	SCH D OF SPOONER			
				0.00025750	\$1.77	VTAE	001700	NORTHWOOD TECHNICAL COLLEGE			
Parcel Total:					\$78.49						

LEGAL DESCRIPTION: T40 R12-W S35 PT OF NWNE				PARCEL NO: 76568				CONTROL NO: 76568			
10.1	\$18,764.10	0.81308895	\$15,256.88								
				0	\$0.00	STAT	999999	STATE OF WISCONSIN			
				0.00284820	\$43.46	CNTY	65	WASHBURN COUNTY			
				0.00101090	\$15.42	MUNI	65042	TOWN OF TREGO			
				0.00730160	\$111.40	REG	655474	SCH D OF SPOONER			
				0.00025750	\$3.93	VTAE	001700	NORTHWOOD TECHNICAL COLLEGE			
Parcel Total:					\$174.21						



# State of Wisconsin / Department of Natural Resources

Tony Evers , Governor

, Secretary

2/5/2025

## Chapter 70.114 - Aids Payment Worksheet For Tax Year 2024(Payment Year 2025) - Payment Due January 31, 2025

6519 of 7093

LEGAL DESCRIPTION: T40 R12-W S35 PT OF SWNE				PARCEL NO: 76569				CONTROL NO: 76569			
4.55	\$8,454.15	0.81308895	\$6,873.98								
				0	\$0.00	STAT	999999	STATE OF WISCONSIN			
				0.00284820	\$19.58	CNTY	65	WASHBURN COUNTY			
				0.00101090	\$6.95	MUNI	65042	TOWN OF TREGO			
				0.00730160	\$50.19	REG	655474	SCH D OF SPOONER			
				0.00025750	\$1.77	VTAE	001700	NORTHWOOD TECHNICAL COLLEGE			
Parcel Total:					\$78.49						

LEGAL DESCRIPTION: T40 R12-W S35 PT OF NWSE				PARCEL NO: 76570				CONTROL NO: 76570			
1.3	\$2,416.65	0.81308895	\$1,964.95								
				0	\$0.00	STAT	999999	STATE OF WISCONSIN			
				0.00284820	\$5.60	CNTY	65	WASHBURN COUNTY			
				0.00101090	\$1.99	MUNI	65042	TOWN OF TREGO			
				0.00730160	\$14.35	REG	655474	SCH D OF SPOONER			
				0.00025750	\$0.51	VTAE	001700	NORTHWOOD TECHNICAL COLLEGE			
Parcel Total:					\$22.45						

LEGAL DESCRIPTION: T40 R12-W S35 PT OF NESW				PARCEL NO: 76571				CONTROL NO: 76571			
7.05	\$13,097.75	0.81308895	\$10,649.64								
				0	\$0.00	STAT	999999	STATE OF WISCONSIN			
				0.00284820	\$30.33	CNTY	65	WASHBURN COUNTY			
				0.00101090	\$10.77	MUNI	65042	TOWN OF TREGO			
				0.00730160	\$77.76	REG	655474	SCH D OF SPOONER			
				0.00025750	\$2.74	VTAE	001700	NORTHWOOD TECHNICAL COLLEGE			
Parcel Total:					\$121.60						



# State of Wisconsin / Department of Natural Resources

Tony Evers , Governor

, Secretary

2/5/2025

## Chapter 70.114 - Aids Payment Worksheet For Tax Year 2024(Payment Year 2025) - Payment Due January 31, 2025

6520 of 7093

LEGAL DESCRIPTION: T40 R12-W S35 PT OF SENW                      PARCEL NO: 76572                      CONTROL NO: 76572

10.1      \$18,764.10      0.81308895      \$15,256.88

0                      \$0.00      STAT      999999      STATE OF WISCONSIN

0.00284820                      \$43.46      CNTY      65                      WASHBURN COUNTY

0.00101090                      \$15.42      MUNI      65042                      TOWN OF TREGO

0.00730160                      \$111.40      REG      655474                      SCH D OF SPOONER

0.00025750                      \$3.93      VTAE      001700                      NORTHWOOD TECHNICAL COLLEGE

Parcel Total:                      \$174.21

File Number Total:                      \$1,304.14

Municipality Total:                      \$1,528.40



# State of Wisconsin / Department of Natural Resources

Tony Evers , Governor

, Secretary

2/5/2025

## Chapter 70.114 - Aids Payment Worksheet For Tax Year 2024(Payment Year 2025) - Payment Due January 31, 2025

6521 of 7093

DETAIL FOR VILLAGE OF BIRCHWOOD, WASHBURN COUNTY

Acres	Est. Adjust. Purch. Price	Level of Assessment	Adjusted Local Value	Net Gen. Tax Rate	Calc. Aid Pay Amount	Taxing Jurisdiction Type	Code	Description
FILE NO: P 1846 A			DATE OF PURCHASE: 08/02/2004			GRANTOR: WI DEPARTMENT OF TRANSPORTAT		
LEGAL DESCRIPTION: T37 R10-W S25 PT OF NWSW				PARCEL NO: 091981		CONTROL NO: 91981		
3.65	\$19,059.49	1.00612889	\$19,176.30					
				0	\$0.00	STAT	999999	STATE OF WISCONSIN
				0.00305350	\$58.55	CNTY	65	WASHBURN COUNTY
				0.00498660	\$95.63	MUNI	65106	VILLAGE OF BIRCHWOOD
				0.00408610	\$78.36	REG	650441	SCH D OF BIRCHWOOD
				0.00024010	\$4.61	VTAE	001700	NORTHWOOD TECHNICAL COLLEGE
<b>Parcel Total:</b>					<b>\$237.15</b>			

LEGAL DESCRIPTION: T37 R10-W S25 PT OF NESW				PARCEL NO: 091982		CONTROL NO: 91982		
3.15	\$16,448.60	1.00612889	\$16,549.41					
				0	\$0.00	STAT	999999	STATE OF WISCONSIN
				0.00305350	\$50.53	CNTY	65	WASHBURN COUNTY
				0.00498660	\$82.53	MUNI	65106	VILLAGE OF BIRCHWOOD
				0.00408610	\$67.62	REG	650441	SCH D OF BIRCHWOOD
				0.00024010	\$3.97	VTAE	001700	NORTHWOOD TECHNICAL COLLEGE
<b>Parcel Total:</b>					<b>\$204.65</b>			



# State of Wisconsin / Department of Natural Resources

Tony Evers , Governor

, Secretary

2/5/2025

## Chapter 70.114 - Aids Payment Worksheet For Tax Year 2024(Payment Year 2025) - Payment Due January 31, 2025

6522 of 7093

LEGAL DESCRIPTION: T37 R10-W S25 PT OF NWSE	PARCEL NO: 091983	CONTROL NO: 91983
---	-------------------	-------------------

0.23	\$1,201.01	1.00612889	\$1,208.37	
------	------------	------------	------------	--

0	\$0.00	STAT	999999	STATE OF WISCONSIN
0.00305350	\$3.69	CNTY	65	WASHBURN COUNTY
0.00498660	\$6.03	MUNI	65106	VILLAGE OF BIRCHWOOD
0.00408610	\$4.94	REG	650441	SCH D OF BIRCHWOOD
0.00024010	\$0.29	VTAE	001700	NORTHWOOD TECHNICAL COLLEGE

Parcel Total:	\$14.95
---------------	---------

LEGAL DESCRIPTION: T37 R10-W S25 PT GV LT 2	PARCEL NO: 095038	CONTROL NO: 95038
---	-------------------	-------------------

7.62	\$34,378.27	1.00612889	\$34,588.97	
------	-------------	------------	-------------	--

0	\$0.00	STAT	999999	STATE OF WISCONSIN
0.00305350	\$105.62	CNTY	65	WASHBURN COUNTY
0.00498660	\$172.48	MUNI	65106	VILLAGE OF BIRCHWOOD
0.00408610	\$141.34	REG	650441	SCH D OF BIRCHWOOD
0.00024010	\$8.31	VTAE	001700	NORTHWOOD TECHNICAL COLLEGE

Parcel Total:	\$427.75
---------------	----------

LEGAL DESCRIPTION: T37 R10-W S25 PT OF SWSW	PARCEL NO: 095039	CONTROL NO: 95039
---	-------------------	-------------------

0.5	\$2,255.79	1.00612889	\$2,269.62	
-----	------------	------------	------------	--

0	\$0.00	STAT	999999	STATE OF WISCONSIN
0.00305350	\$6.93	CNTY	65	WASHBURN COUNTY
0.00498660	\$11.32	MUNI	65106	VILLAGE OF BIRCHWOOD
0.00408610	\$9.27	REG	650441	SCH D OF BIRCHWOOD
0.00024010	\$0.55	VTAE	001700	NORTHWOOD TECHNICAL COLLEGE

Parcel Total:	\$28.07
---------------	---------



# State of Wisconsin / Department of Natural Resources

Tony Evers , Governor

, Secretary

2/5/2025

Chapter 70.114 - Aids Payment Worksheet For Tax Year 2024(Payment Year 2025) - Payment Due  
January 31, 2025

6523 of 7093

File Number Total: \$912.57

Municipality Total: \$912.57



# State of Wisconsin / Department of Natural Resources

Tony Evers , Governor

, Secretary

2/5/2025

## Chapter 70.114 - Aids Payment Worksheet For Tax Year 2024(Payment Year 2025) - Payment Due January 31, 2025

6524 of 7093

DETAIL FOR VILLAGE OF MINONG, WASHBURN COUNTY

Acres	Est. Adjust. Purch. Price	Level of Assessment	Adjusted Local Value	Net Gen. Tax Rate	Calc. Aid Pay Amount	Taxing Jurisdiction Type	Code	Description
FILE NO: O 82 *			DATE OF PURCHASE: 05/27/1994			GRANTOR: MARY T STEPHENS		
LEGAL DESCRIPTION: T42 R12-W S24 PT OF SWSW-OL7				PARCEL NO: 65-151-2421224330180		CONTROL NO: 72608		
5.67	\$4,676.56	0.68820208	\$3,218.42					
				0	\$0.00	STAT	999999	STATE OF WISCONSIN
				0.00383660	\$12.35	CNTY	65	WASHBURN COUNTY
				0.00861050	\$27.71	MUNI	65151	VILLAGE OF MINONG
				0.00456050	\$14.68	REG	653654	SCH D OF NORTHWOOD (MINONG)
				0.00033060	\$1.06	VTAE	001700	NORTHWOOD TECHNICAL COLLEGE
<b>Parcel Total:</b>					<b>\$55.80</b>			

File Number Total: \$55.80

FILE NO: P 1631 C			DATE OF PURCHASE: 10/31/1995			GRANTOR: WISCONSIN CENTRAL LIMITED		
LEGAL DESCRIPTION: T42 R12-W S23 PT OF NESE				PARCEL NO: 76482		CONTROL NO: 76482		
3.23	\$1,544.25	0.68820208	\$1,062.75					
				0	\$0.00	STAT	999999	STATE OF WISCONSIN
				0.00383660	\$4.08	CNTY	65	WASHBURN COUNTY
				0.00861050	\$9.15	MUNI	65151	VILLAGE OF MINONG
				0.00456050	\$4.85	REG	653654	SCH D OF NORTHWOOD (MINONG)
				0.00033060	\$0.35	VTAE	001700	NORTHWOOD TECHNICAL COLLEGE
<b>Parcel Total:</b>					<b>\$18.43</b>			





# State of Wisconsin / Department of Natural Resources

Tony Evers , Governor

, Secretary

2/5/2025

## Chapter 70.114 - Aids Payment Worksheet For Tax Year 2024(Payment Year 2025) - Payment Due January 31, 2025

6525 of 7093

LEGAL DESCRIPTION: T42 R12-W S23 PT OF SESE				PARCEL NO: 76483				CONTROL NO: 76483			
3.13	\$1,495.46	0.68820208	\$1,029.18								
				0	\$0.00	STAT	999999	STATE OF WISCONSIN			
				0.00383660	\$3.95	CNTY	65	WASHBURN COUNTY			
				0.00861050	\$8.86	MUNI	65151	VILLAGE OF MINONG			
				0.00456050	\$4.69	REG	653654	SCH D OF NORTHWOOD (MINONG)			
				0.00033060	\$0.34	VTAE	001700	NORTHWOOD TECHNICAL COLLEGE			
Parcel Total:				\$17.84							

LEGAL DESCRIPTION: T42 R12-W S23 PT OF SWSE				PARCEL NO: 76484				CONTROL NO: 76484			
0.1	\$48.79	0.68820208	\$33.58								
				0	\$0.00	STAT	999999	STATE OF WISCONSIN			
				0.00383660	\$0.13	CNTY	65	WASHBURN COUNTY			
				0.00861050	\$0.29	MUNI	65151	VILLAGE OF MINONG			
				0.00456050	\$0.15	REG	653654	SCH D OF NORTHWOOD (MINONG)			
				0.00033060	\$0.01	VTAE	001700	NORTHWOOD TECHNICAL COLLEGE			
Parcel Total:				\$0.58							

LEGAL DESCRIPTION: T42 R12-W S26 PT OF NENE				PARCEL NO: 76485				CONTROL NO: 76485			
0.2	\$95.45	0.68820208	\$65.69								
				0	\$0.00	STAT	999999	STATE OF WISCONSIN			
				0.00383660	\$0.25	CNTY	65	WASHBURN COUNTY			
				0.00861050	\$0.57	MUNI	65151	VILLAGE OF MINONG			
				0.00456050	\$0.30	REG	653654	SCH D OF NORTHWOOD (MINONG)			
				0.00033060	\$0.02	VTAE	001700	NORTHWOOD TECHNICAL COLLEGE			
Parcel Total:				\$1.14							



# State of Wisconsin / Department of Natural Resources

Tony Evers , Governor

, Secretary

2/5/2025

## Chapter 70.114 - Aids Payment Worksheet For Tax Year 2024(Payment Year 2025) - Payment Due January 31, 2025

6526 of 7093

LEGAL DESCRIPTION: T42 R12-W S26 PT OF NWNE				PARCEL NO: 76486				CONTROL NO: 76486	
4.45	\$2,125.46	0.68820208	\$1,462.75						
				0	\$0.00	STAT	999999	STATE OF WISCONSIN	
				0.00383660	\$5.61	CNTY	65	WASHBURN COUNTY	
				0.00861050	\$12.59	MUNI	65151	VILLAGE OF MINONG	
				0.00456050	\$6.67	REG	653654	SCH D OF NORTHWOOD (MINONG)	
				0.00033060	\$0.48	VTAE	001700	NORTHWOOD TECHNICAL COLLEGE	
Parcel Total:					\$25.35				

LEGAL DESCRIPTION: T42 R12-W S26 PT OF SWNE				PARCEL NO: 76487				CONTROL NO: 76487	
3.5	\$1,671.52	0.68820208	\$1,150.34						
				0	\$0.00	STAT	999999	STATE OF WISCONSIN	
				0.00383660	\$4.41	CNTY	65	WASHBURN COUNTY	
				0.00861050	\$9.91	MUNI	65151	VILLAGE OF MINONG	
				0.00456050	\$5.25	REG	653654	SCH D OF NORTHWOOD (MINONG)	
				0.00033060	\$0.38	VTAE	001700	NORTHWOOD TECHNICAL COLLEGE	
Parcel Total:					\$19.95				

LEGAL DESCRIPTION: T42 R12-W S26 PT OF NWSE				PARCEL NO: 76488				CONTROL NO: 76488	
3.5	\$1,671.52	0.68820208	\$1,150.34						
				0	\$0.00	STAT	999999	STATE OF WISCONSIN	
				0.00383660	\$4.41	CNTY	65	WASHBURN COUNTY	
				0.00861050	\$9.91	MUNI	65151	VILLAGE OF MINONG	
				0.00456050	\$5.25	REG	653654	SCH D OF NORTHWOOD (MINONG)	
				0.00033060	\$0.38	VTAE	001700	NORTHWOOD TECHNICAL COLLEGE	
Parcel Total:					\$19.95				



# State of Wisconsin / Department of Natural Resources

Tony Evers , Governor

, Secretary

2/5/2025

## Chapter 70.114 - Aids Payment Worksheet For Tax Year 2024(Payment Year 2025) - Payment Due January 31, 2025

6527 of 7093

LEGAL DESCRIPTION: T42 R12-W S26 PT OF SWSE	PARCEL NO: 76489	CONTROL NO: 76489
---	------------------	-------------------

1.03	\$492.12	0.68820208	\$338.68
------	----------	------------	----------

0	\$0.00	STAT	999999	STATE OF WISCONSIN
0.00383660	\$1.30	CNTY	65	WASHBURN COUNTY
0.00861050	\$2.92	MUNI	65151	VILLAGE OF MINONG
0.00456050	\$1.54	REG	653654	SCH D OF NORTHWOOD (MINONG)
0.00033060	\$0.11	VTAE	001700	NORTHWOOD TECHNICAL COLLEGE

Parcel Total:	\$5.87
---------------	--------

LEGAL DESCRIPTION: T42 R12-W S26 PT OF SESE	PARCEL NO: 76490	CONTROL NO: 76490
---	------------------	-------------------

2.01	\$960.91	0.68820208	\$661.30
------	----------	------------	----------

0	\$0.00	STAT	999999	STATE OF WISCONSIN
0.00383660	\$2.54	CNTY	65	WASHBURN COUNTY
0.00861050	\$5.69	MUNI	65151	VILLAGE OF MINONG
0.00456050	\$3.02	REG	653654	SCH D OF NORTHWOOD (MINONG)
0.00033060	\$0.22	VTAE	001700	NORTHWOOD TECHNICAL COLLEGE

Parcel Total:	\$11.47
---------------	---------

File Number Total:	\$120.58
--------------------	----------

Municipality Total:	\$176.38
---------------------	----------



# State of Wisconsin / Department of Natural Resources

Tony Evers , Governor

, Secretary

2/5/2025

## Chapter 70.114 - Aids Payment Worksheet For Tax Year 2024(Payment Year 2025) - Payment Due January 31, 2025

6528 of 7093

DETAIL FOR CITY OF SPOONER, WASHBURN COUNTY

Acres	Est. Adjust. Purch. Price	Level of Assessment	Adjusted Local Value	Net Gen. Tax Rate	Calc. Aid Pay Amount	----- Taxing Jurisdiction ----- Type	Code	Description
FILE NO: FI 2328 *			DATE OF PURCHASE: 05/03/1995			GRANTOR: CITY OF SPOONER		
LEGAL DESCRIPTION: T39 R12-W S31 OUTLOT SPOONER				PARCEL NO: 74753		CONTROL NO: 74753		
2.03	\$8,372.86	0.65785970	\$5,508.17					
				0	\$0.00	STAT	999999	STATE OF WISCONSIN
				0.00356040	\$19.61	CNTY	65	WASHBURN COUNTY
				0.00999610	\$55.06	MUNI	65281	CITY OF SPOONER
				0.00949070	\$52.28	REG	655474	SCH D OF SPOONER
				0.00033480	\$1.84	VTAE	001700	NORTHWOOD TECHNICAL COLLEGE
Parcel Total:					\$128.79			

File Number Total: \$128.79

FILE NO: FI 2328 A			DATE OF PURCHASE: 04/05/1994			GRANTOR: CITY OF SPOONER		
LEGAL DESCRIPTION: T39 R12-W S31 OUTLOT SPOONER				PARCEL NO: 74754		CONTROL NO: 74754		
0.01	\$3.54	0.65785970	\$2.33					
				0	\$0.00	STAT	999999	STATE OF WISCONSIN
				0.00356040	\$0.01	CNTY	65	WASHBURN COUNTY
				0.00999610	\$0.02	MUNI	65281	CITY OF SPOONER
				0.00949070	\$0.02	REG	655474	SCH D OF SPOONER
				0.00033480	\$0.00	VTAE	001700	NORTHWOOD TECHNICAL COLLEGE
Parcel Total:					\$0.05			



# State of Wisconsin / Department of Natural Resources

Tony Evers , Governor

, Secretary

2/5/2025

## Chapter 70.114 - Aids Payment Worksheet For Tax Year 2024(Payment Year 2025) - Payment Due January 31, 2025

6529 of 7093

LEGAL DESCRIPTION: T39 R12-W S31 OUTLOT SPOONER	PARCEL NO: 74755	CONTROL NO: 74755
---	------------------	-------------------

0.39	\$24,094.23	0.65785970	\$15,850.62
------	-------------	------------	-------------

0	\$0.00	STAT	999999	STATE OF WISCONSIN
0.00356040	\$56.43	CNTY	65	WASHBURN COUNTY
0.00999610	\$158.45	MUNI	65281	CITY OF SPOONER
0.00949070	\$150.43	REG	655474	SCH D OF SPOONER
0.00033480	\$5.31	VTAE	001700	NORTHWOOD TECHNICAL COLLEGE

Parcel Total:	\$370.62
---------------	----------

LEGAL DESCRIPTION: T39 R12-W S31 OUTLOT SPOONER	PARCEL NO: 74756	CONTROL NO: 74756
---	------------------	-------------------

1.58	\$98,163.00	0.65785970	\$64,577.48
------	-------------	------------	-------------

0	\$0.00	STAT	999999	STATE OF WISCONSIN
0.00356040	\$229.92	CNTY	65	WASHBURN COUNTY
0.00999610	\$645.53	MUNI	65281	CITY OF SPOONER
0.00949070	\$612.89	REG	655474	SCH D OF SPOONER
0.00033480	\$21.62	VTAE	001700	NORTHWOOD TECHNICAL COLLEGE

Parcel Total:	\$1,509.96
---------------	------------

File Number Total:	\$1,880.63
--------------------	------------



# State of Wisconsin / Department of Natural Resources

Tony Evers , Governor

, Secretary

2/5/2025

## Chapter 70.114 - Aids Payment Worksheet For Tax Year 2024(Payment Year 2025) - Payment Due January 31, 2025

6530 of 7093

FILE NO: FI 2622 *				DATE OF PURCHASE: 01/13/1999				GRANTOR: CITY OF SPOONER			
LEGAL DESCRIPTION: T39 R12-W S31 PT OF NESW-PT OL 60				PARCEL NO: 65-281-2-39-12-31-2				CONTROL NO: 81966			
0.1	\$2,106.75	0.65785970	\$1,385.94								
				0	\$0.00	STAT	999999	STATE OF WISCONSIN			
				0.00356040	\$4.93	CNTY	65	WASHBURN COUNTY			
				0.00999610	\$13.85	MUNI	65281	CITY OF SPOONER			
				0.00949070	\$13.15	REG	655474	SCH D OF SPOONER			
				0.00033480	\$0.46	VTAE	001700	NORTHWOOD TECHNICAL COLLEGE			
Parcel Total:					\$32.39						

LEGAL DESCRIPTION: T39 R12-W S31 PT OF NWSE-PT OL 60				PARCEL NO: 65-281-2-39-12-31-2				CONTROL NO: 81992			
0.09	\$1,893.41	0.65785970	\$1,245.60								
				0	\$0.00	STAT	999999	STATE OF WISCONSIN			
				0.00356040	\$4.43	CNTY	65	WASHBURN COUNTY			
				0.00999610	\$12.45	MUNI	65281	CITY OF SPOONER			
				0.00949070	\$11.82	REG	655474	SCH D OF SPOONER			
				0.00033480	\$0.42	VTAE	001700	NORTHWOOD TECHNICAL COLLEGE			
Parcel Total:					\$29.12						

File Number Total:					\$61.51						
--------------------	--	--	--	--	---------	--	--	--	--	--	--



# State of Wisconsin / Department of Natural Resources

Tony Evers , Governor

, Secretary

2/5/2025

## Chapter 70.114 - Aids Payment Worksheet For Tax Year 2024(Payment Year 2025) - Payment Due January 31, 2025

6531 of 7093

FILE NO: P 1730 E		DATE OF PURCHASE: 09/02/1999		GRANTOR: WISCONSIN DEPT OF TRANSPORTA			
LEGAL DESCRIPTION: T39 R12-W S31 PT OF SESE		PARCEL NO: 083212		CONTROL NO: 83212			
3.44	\$2,871.47	0.65785970	\$1,889.02				
		0	\$0.00	STAT	999999	STATE OF WISCONSIN	
		0.00356040	\$6.73	CNTY	65	WASHBURN COUNTY	
		0.00999610	\$18.88	MUNI	65281	CITY OF SPOONER	
		0.00949070	\$17.93	REG	655474	SCH D OF SPOONER	
		0.00033480	\$0.63	VTAE	001700	NORTHWOOD TECHNICAL COLLEGE	
Parcel Total:			\$44.17				

LEGAL DESCRIPTION: T39 R12-W S31 PT OF NESE		PARCEL NO: 083213		CONTROL NO: 83213			
3.67	\$3,063.48	0.65785970	\$2,015.34				
		0	\$0.00	STAT	999999	STATE OF WISCONSIN	
		0.00356040	\$7.18	CNTY	65	WASHBURN COUNTY	
		0.00999610	\$20.15	MUNI	65281	CITY OF SPOONER	
		0.00949070	\$19.13	REG	655474	SCH D OF SPOONER	
		0.00033480	\$0.67	VTAE	001700	NORTHWOOD TECHNICAL COLLEGE	
Parcel Total:			\$47.13				







# State of Wisconsin / Department of Natural Resources

Tony Evers , Governor

, Secretary

2/5/2025

## Chapter 70.114 - Aids Payment Worksheet For Tax Year 2024(Payment Year 2025) - Payment Due January 31, 2025

6533 of 7093

DETAIL FOR CITY OF SHELL LAKE, WASHBURN COUNTY

Acres	Est. Adjust. Purch. Price	Level of Assessment	Adjusted Local Value	Net Gen. Tax Rate	Calc. Aid Pay Amount	Type	Code	----- Taxing Jurisdiction ----- Description
FILE NO: FI 2324 *			DATE OF PURCHASE: 08/29/1994			GRANTOR: CITY OF SHELL LAKE		
LEGAL DESCRIPTION: T38 R13-W S36 LT1-CSM2038				PARCEL NO: 65-282-2381336310010		CONTROL NO: 73929		
19.4	\$1,129,613.66	0.98666142	\$1,114,546.22	0	\$0.00	STAT	999999	STATE OF WISCONSIN
				0.00226650	\$2,526.13	CNTY	65	WASHBURN COUNTY
				0.00270520	\$3,015.04	MUNI	65282	CITY OF SHELL LAKE
				0.006651	\$7,412.80	REG	655306	SCH D OF SHELL LAKE
				0.00021310	\$237.46	VTAE	001700	NORTHWOOD TECHNICAL COLLEGE
Parcel Total:					\$13,191.43			
File Number Total:					\$13,191.43			
Municipality Total:					\$13,191.43			



# State of Wisconsin / Department of Natural Resources

Tony Evers , Governor

, Secretary

2/5/2025

## Chapter 70.114 - Aids Payment Worksheet For Tax Year 2024(Payment Year 2025) - Payment Due January 31, 2025

6534 of 7093

DETAIL FOR TOWN OF ADDISON, WASHINGTON COUNTY

Acres	Est. Adjust. Purch. Price	Level of Assessment	Adjusted Local Value	Net Gen. Tax Rate	Calc. Aid Pay Amount	Taxing Jurisdiction Type	Code	Description
FILE NO: W 1103 *			DATE OF PURCHASE: 04/21/1994			GRANTOR: CONSTANCE M WALDMER		
LEGAL DESCRIPTION: T11 R18-E S04 PT OF SWSW				PARCEL NO: T1 0087		CONTROL NO: 72376		
25	\$28,962.83	0.60892328	\$17,636.14					
				0	\$0.00	STAT	999999	STATE OF WISCONSIN
				0.00261660	\$46.15	CNTY	66	WASHINGTON COUNTY
				0.00132690	\$23.40	MUNI	66002	TOWN OF ADDISON
				0.00854150	\$150.64	REG	665390	SCH D OF SLINGER
				0.00085850	\$15.14	VTAE	001000	MORAINES PARK VTAE DISTRICT
Parcel Total:					\$235.33			

LEGAL DESCRIPTION: T11 R18-E S09 PT OF NWNW				PARCEL NO: T1 0207		CONTROL NO: 72377		
12.4	\$14,482.97	0.60892328	\$8,819.02					
				0	\$0.00	STAT	999999	STATE OF WISCONSIN
				0.00261660	\$23.08	CNTY	66	WASHINGTON COUNTY
				0.00132690	\$11.70	MUNI	66002	TOWN OF ADDISON
				0.00854150	\$75.33	REG	665390	SCH D OF SLINGER
				0.00085850	\$7.57	VTAE	001000	MORAINES PARK VTAE DISTRICT
Parcel Total:					\$117.68			

File Number Total:	\$353.01
--------------------	----------



# State of Wisconsin / Department of Natural Resources

Tony Evers , Governor

, Secretary

2/5/2025

## Chapter 70.114 - Aids Payment Worksheet For Tax Year 2024(Payment Year 2025) - Payment Due January 31, 2025

6535 of 7093

FILE NO: W 1131 *	DATE OF PURCHASE: 11/02/1994	GRANTOR: ROBERT P LANGENECKER		
LEGAL DESCRIPTION: T11 R18-E S34 SENE	PARCEL NO: T.1-0784	CONTROL NO: 73773		
40	\$124,130.85	0.60892328	\$75,586.16	
	0	\$0.00	STAT 999999	STATE OF WISCONSIN
	0.00261660	\$197.78	CNTY 66	WASHINGTON COUNTY
	0.00132690	\$100.29	MUNI 66002	TOWN OF ADDISON
	0.00854150	\$645.62	REG 665390	SCH D OF SLINGER
	0.00085850	\$64.89	VTAE 001000	MORAINES PARK VTAE DISTRICT
Parcel Total:		\$1,008.58		

File Number Total:	\$1,008.58
--------------------	------------

FILE NO: W 1668 *	DATE OF PURCHASE: 09/27/2006	GRANTOR: WISCONSIN DEPT OF TRANSPORTA		
LEGAL DESCRIPTION: T11 R18-E S05 PTLT1-CSM5456 DOC#927409	PARCEL NO: T.1-0100-00B	CONTROL NO: 97037		
25.67	\$144,285.03	0.60892328	\$87,858.52	
	0	\$0.00	STAT 999999	STATE OF WISCONSIN
	0.00261660	\$229.89	CNTY 66	WASHINGTON COUNTY
	0.00132690	\$116.58	MUNI 66002	TOWN OF ADDISON
	0.00854150	\$750.45	REG 665390	SCH D OF SLINGER
	0.00085850	\$75.43	VTAE 001000	MORAINES PARK VTAE DISTRICT
Parcel Total:		\$1,172.35		

File Number Total:	\$1,172.35
--------------------	------------



# State of Wisconsin / Department of Natural Resources

Tony Evers , Governor

, Secretary

2/5/2025

## Chapter 70.114 - Aids Payment Worksheet For Tax Year 2024(Payment Year 2025) - Payment Due January 31, 2025

6536 of 7093

FILE NO: W 1668 A		DATE OF PURCHASE: 09/27/2006		GRANTOR: WISCONSIN DEPT OF TRANSPORTA	
LEGAL DESCRIPTION: T11 R18-E S05 PTLT1-CSM5456 DOC#927409		PARCEL NO: 097038		CONTROL NO: 97038	
12.68	\$74,926.50	0.60892328	\$45,624.49		
		0	\$0.00	STAT 999999	STATE OF WISCONSIN
		0.00261660	\$119.38	CNTY 66	WASHINGTON COUNTY
		0.00132690	\$60.54	MUNI 66002	TOWN OF ADDISON
		0.00854150	\$389.70	REG 665390	SCH D OF SLINGER
		0.00085850	\$39.17	VTAE 001000	MORAINES PARK VTAE DISTRICT
Parcel Total:			\$608.79		

File Number Total:		\$608.79			
--------------------	--	----------	--	--	--

FILE NO: WM 60749 *		DATE OF PURCHASE: 02/06/2019		GRANTOR: Wisconsin Department of Tran	
LEGAL DESCRIPTION: T11 R18-E S04 PT OF SESW		PARCEL NO: T1_009000A		CONTROL NO: 138385	
21.29	\$25,216.15	0.60892328	\$15,354.70		
		0	\$0.00	STAT 999999	STATE OF WISCONSIN
		0.00261660	\$40.18	CNTY 66	WASHINGTON COUNTY
		0.00132690	\$20.37	MUNI 66002	TOWN OF ADDISON
		0.00854150	\$131.15	REG 665390	SCH D OF SLINGER
		0.00085850	\$13.18	VTAE 001000	MORAINES PARK VTAE DISTRICT
Parcel Total:			\$204.88		



# State of Wisconsin / Department of Natural Resources

Tony Evers , Governor

, Secretary

2/5/2025

## Chapter 70.114 - Aids Payment Worksheet For Tax Year 2024(Payment Year 2025) - Payment Due January 31, 2025

6537 of 7093

LEGAL DESCRIPTION: T11 R18-E S04 PT OF NESW				PARCEL NO: T1_009000A				CONTROL NO: 138386	
5.2	\$6,158.94	0.60892328	\$3,750.32						
				0	\$0.00	STAT	999999	STATE OF WISCONSIN	
				0.00261660	\$9.81	CNTY	66	WASHINGTON COUNTY	
				0.00132690	\$4.98	MUNI	66002	TOWN OF ADDISON	
				0.00854150	\$32.03	REG	665390	SCH D OF SLINGER	
				0.00085850	\$3.22	VTAE	001000	MORAINES PARK VTAE DISTRICT	
Parcel Total:					\$50.04				

LEGAL DESCRIPTION: T11 R18-E S04 PT OF SWNW				PARCEL NO: T1_009000A				CONTROL NO: 138387	
14.98	\$17,742.50	0.60892328	\$10,803.82						
				0	\$0.00	STAT	999999	STATE OF WISCONSIN	
				0.00261660	\$28.27	CNTY	66	WASHINGTON COUNTY	
				0.00132690	\$14.34	MUNI	66002	TOWN OF ADDISON	
				0.00854150	\$92.28	REG	665390	SCH D OF SLINGER	
				0.00085850	\$9.28	VTAE	001000	MORAINES PARK VTAE DISTRICT	
Parcel Total:					\$144.17				

LEGAL DESCRIPTION: T11 R18-E S04 PT OF NWNW				PARCEL NO: T1_009000A				CONTROL NO: 138388	
0.02	\$23.69	0.60892328	\$14.43						
				0	\$0.00	STAT	999999	STATE OF WISCONSIN	
				0.00261660	\$0.04	CNTY	66	WASHINGTON COUNTY	
				0.00132690	\$0.02	MUNI	66002	TOWN OF ADDISON	
				0.00854150	\$0.12	REG	665390	SCH D OF SLINGER	
				0.00085850	\$0.01	VTAE	001000	MORAINES PARK VTAE DISTRICT	
Parcel Total:					\$0.19				



# State of Wisconsin / Department of Natural Resources

Tony Evers , Governor

, Secretary

2/5/2025

## Chapter 70.114 - Aids Payment Worksheet For Tax Year 2024(Payment Year 2025) - Payment Due January 31, 2025

6538 of 7093

LEGAL DESCRIPTION: T11 R18-E S05 PT OF NWNE				PARCEL NO: T1_010000C				CONTROL NO: 138389	
0.1	\$118.45	0.60892328	\$72.12						
				0	\$0.00	STAT	999999	STATE OF WISCONSIN	
				0.00261660	\$0.19	CNTY	66	WASHINGTON COUNTY	
				0.00132690	\$0.10	MUNI	66002	TOWN OF ADDISON	
				0.00854150	\$0.62	REG	665390	SCH D OF SLINGER	
				0.00085850	\$0.06	VTAE	001000	MORAINES PARK VTAE DISTRICT	
Parcel Total:					\$0.97				

LEGAL DESCRIPTION: T11 R18-E S09 PT OF NENW				PARCEL NO: T1_020300A				CONTROL NO: 138390	
10.5	\$12,436.34	0.60892328	\$7,572.78						
				0	\$0.00	STAT	999999	STATE OF WISCONSIN	
				0.00261660	\$19.81	CNTY	66	WASHINGTON COUNTY	
				0.00132690	\$10.05	MUNI	66002	TOWN OF ADDISON	
				0.00854150	\$64.68	REG	665390	SCH D OF SLINGER	
				0.00085850	\$6.50	VTAE	001000	MORAINES PARK VTAE DISTRICT	
Parcel Total:					\$101.04				

LEGAL DESCRIPTION: T11 R18-E S09 PT OF NWNE				PARCEL NO: T1_020300A				CONTROL NO: 138391	
8	\$9,475.30	0.60892328	\$5,769.73						
				0	\$0.00	STAT	999999	STATE OF WISCONSIN	
				0.00261660	\$15.10	CNTY	66	WASHINGTON COUNTY	
				0.00132690	\$7.66	MUNI	66002	TOWN OF ADDISON	
				0.00854150	\$49.28	REG	665390	SCH D OF SLINGER	
				0.00085850	\$4.95	VTAE	001000	MORAINES PARK VTAE DISTRICT	
Parcel Total:					\$76.99				



# State of Wisconsin / Department of Natural Resources

Tony Evers , Governor

, Secretary

2/5/2025

Chapter 70.114 - Aids Payment Worksheet For Tax Year 2024(Payment Year 2025) - Payment Due  
January 31, 2025

6539 of 7093

File Number Total: \$578.28

Municipality Total: \$3,721.01



# State of Wisconsin / Department of Natural Resources

Tony Evers , Governor

, Secretary

2/5/2025

## Chapter 70.114 - Aids Payment Worksheet For Tax Year 2024(Payment Year 2025) - Payment Due January 31, 2025

6540 of 7093

DETAIL FOR TOWN OF BARTON, WASHINGTON COUNTY

Acres	Est. Adjust. Purch. Price	Level of Assessment	Adjusted Local Value	Net Gen. Tax Rate	Calc. Aid Pay Amount	Taxing Jurisdiction	Type	Code	Description
FILE NO: FI 2553 *			DATE OF PURCHASE: 08/13/1999			GRANTOR: EDWARD FRANZEN			
LEGAL DESCRIPTION: T12 R19-E S26 PT GV LT 3			PARCEL NO: 082194			CONTROL NO: 82194			
5.33	\$98,156.94	0.67886919	\$66,635.73						
				0	\$0.00	STATE OF WISCONSIN	STAT	999999	
				0.00226320	\$150.81	WASHINGTON COUNTY	CNTY	66	
				0.001438	\$95.82	TOWN OF BARTON	MUNI	66004	
				0.00761080	\$507.15	SCH D OF KEWASKUM	REG	662800	
				0.00074260	\$49.48	MORAINES PARK VTAE DISTRICT	VTAE	001000	
<b>Parcel Total:</b>					<b>\$803.26</b>				

LEGAL DESCRIPTION: T12 R19-E S26 PT GV LT 4			PARCEL NO: 082195			CONTROL NO: 82195			
8.53	\$157,097.52	0.67886919	\$106,648.67						
				0	\$0.00	STATE OF WISCONSIN	STAT	999999	
				0.00226320	\$241.36	WASHINGTON COUNTY	CNTY	66	
				0.001438	\$153.36	TOWN OF BARTON	MUNI	66004	
				0.00761080	\$811.68	SCH D OF KEWASKUM	REG	662800	
				0.00074260	\$79.20	MORAINES PARK VTAE DISTRICT	VTAE	001000	
<b>Parcel Total:</b>					<b>\$1,285.60</b>				

<b>File Number Total:</b>					<b>\$2,088.86</b>				
---------------------------	--	--	--	--	-------------------	--	--	--	--





# State of Wisconsin / Department of Natural Resources

Tony Evers , Governor

, Secretary

2/5/2025

## Chapter 70.114 - Aids Payment Worksheet For Tax Year 2024(Payment Year 2025) - Payment Due January 31, 2025

6541 of 7093

FILE NO: P 1790 *		DATE OF PURCHASE: 11/25/2002		GRANTOR: AMERICAN TRANSMISSION COMPAN	
LEGAL DESCRIPTION: T12 R19-E S34 PT OF NESW		PARCEL NO: T2-0467-00C		CONTROL NO: 87458	
2.35	\$12,808.25	0.67886919	\$8,695.13		
		0	\$0.00	STAT 999999	STATE OF WISCONSIN
		0.00226320	\$19.68	CNTY 66	WASHINGTON COUNTY
		0.001438	\$12.50	MUNI 66004	TOWN OF BARTON
		0.00761080	\$66.18	REG 662800	SCH D OF KEWASKUM
		0.00074260	\$6.46	VTAE 001000	MORAINES PARK VTAE DISTRICT
Parcel Total:			\$104.82		

LEGAL DESCRIPTION: T12 R19-E S34 PT OF NWSE		PARCEL NO: T2-0474-00B		CONTROL NO: 87459	
2.35	\$12,808.25	0.67886919	\$8,695.13		
		0	\$0.00	STAT 999999	STATE OF WISCONSIN
		0.00226320	\$19.68	CNTY 66	WASHINGTON COUNTY
		0.001438	\$12.50	MUNI 66004	TOWN OF BARTON
		0.00761080	\$66.18	REG 662800	SCH D OF KEWASKUM
		0.00074260	\$6.46	VTAE 001000	MORAINES PARK VTAE DISTRICT
Parcel Total:			\$104.82		

File Number Total:			\$209.64		
--------------------	--	--	----------	--	--



# State of Wisconsin / Department of Natural Resources

Tony Evers , Governor

, Secretary

2/5/2025

## Chapter 70.114 - Aids Payment Worksheet For Tax Year 2024(Payment Year 2025) - Payment Due January 31, 2025

6542 of 7093

FILE NO: P 1794 I				DATE OF PURCHASE: 06/25/2003				GRANTOR: Wisconsin Central Ltd.			
LEGAL DESCRIPTION: T12 R19-E S27 PART OF NENW				PARCEL NO: 090766				CONTROL NO: 90766			
0.42	\$3,403.67	0.67886919	\$2,310.65								
				0	\$0.00	STAT	999999	STATE OF WISCONSIN			
				0.00226320	\$5.23	CNTY	66	WASHINGTON COUNTY			
				0.001438	\$3.32	MUNI	66004	TOWN OF BARTON			
				0.00761080	\$17.59	REG	662800	SCH D OF KEWASKUM			
				0.00074260	\$1.72	VTAE	001000	MORAINES PARK VTAE DISTRICT			
Parcel Total:					\$27.86						

LEGAL DESCRIPTION: T12 R19-E S27 PART OF NWNE				PARCEL NO: 090767				CONTROL NO: 90767			
2.66	\$21,556.54	0.67886919	\$14,634.07								
				0	\$0.00	STAT	999999	STATE OF WISCONSIN			
				0.00226320	\$33.12	CNTY	66	WASHINGTON COUNTY			
				0.001438	\$21.04	MUNI	66004	TOWN OF BARTON			
				0.00761080	\$111.38	REG	662800	SCH D OF KEWASKUM			
				0.00074260	\$10.87	VTAE	001000	MORAINES PARK VTAE DISTRICT			
Parcel Total:					\$176.41						



# State of Wisconsin / Department of Natural Resources

Tony Evers , Governor

, Secretary

2/5/2025

## Chapter 70.114 - Aids Payment Worksheet For Tax Year 2024(Payment Year 2025) - Payment Due January 31, 2025

6543 of 7093

LEGAL DESCRIPTION: T12 R19-E S27 PART OF SWNE	PARCEL NO: 090768	CONTROL NO: 90768
---	-------------------	-------------------

3.12	\$25,284.34	0.67886919	\$17,164.76	
------	-------------	------------	-------------	--

0	\$0.00	STAT	999999	STATE OF WISCONSIN
0.00226320	\$38.85	CNTY	66	WASHINGTON COUNTY
0.001438	\$24.68	MUNI	66004	TOWN OF BARTON
0.00761080	\$130.64	REG	662800	SCH D OF KEWASKUM
0.00074260	\$12.75	VTAE	001000	MORAINES PARK VTAE DISTRICT

Parcel Total:	\$206.92
---------------	----------

LEGAL DESCRIPTION: T12 R19-E S27 PART OF NWSE	PARCEL NO: 090769	CONTROL NO: 90769
---	-------------------	-------------------

3.09	\$25,041.24	0.67886919	\$16,999.73	
------	-------------	------------	-------------	--

0	\$0.00	STAT	999999	STATE OF WISCONSIN
0.00226320	\$38.47	CNTY	66	WASHINGTON COUNTY
0.001438	\$24.44	MUNI	66004	TOWN OF BARTON
0.00761080	\$129.38	REG	662800	SCH D OF KEWASKUM
0.00074260	\$12.62	VTAE	001000	MORAINES PARK VTAE DISTRICT

Parcel Total:	\$204.91
---------------	----------

LEGAL DESCRIPTION: T12 R19-E S27 PART OF SWSE	PARCEL NO: 090770	CONTROL NO: 90770
---	-------------------	-------------------

3.11	\$25,203.31	0.67886919	\$17,109.75	
------	-------------	------------	-------------	--

0	\$0.00	STAT	999999	STATE OF WISCONSIN
0.00226320	\$38.72	CNTY	66	WASHINGTON COUNTY
0.001438	\$24.60	MUNI	66004	TOWN OF BARTON
0.00761080	\$130.22	REG	662800	SCH D OF KEWASKUM
0.00074260	\$12.71	VTAE	001000	MORAINES PARK VTAE DISTRICT

Parcel Total:	\$206.25
---------------	----------



# State of Wisconsin / Department of Natural Resources

Tony Evers , Governor

, Secretary

2/5/2025

## Chapter 70.114 - Aids Payment Worksheet For Tax Year 2024(Payment Year 2025) - Payment Due January 31, 2025

6544 of 7093

LEGAL DESCRIPTION: T12 R19-E S34 PART OF NWNE				PARCEL NO: 090771	CONTROL NO: 90771			
4.01	\$32,496.87	0.67886919	\$22,061.12					
				0	\$0.00	STAT	999999	STATE OF WISCONSIN
				0.00226320	\$49.93	CNTY	66	WASHINGTON COUNTY
				0.001438	\$31.72	MUNI	66004	TOWN OF BARTON
				0.00761080	\$167.90	REG	662800	SCH D OF KEWASKUM
				0.00074260	\$16.38	VTAE	001000	MORAINES PARK VTAE DISTRICT
Parcel Total:					\$265.93			

LEGAL DESCRIPTION: T12 R19-E S34 PT OF NENE				PARCEL NO: 090773	CONTROL NO: 90773			
0.51	\$4,133.03	0.67886919	\$2,805.78					
				0	\$0.00	STAT	999999	STATE OF WISCONSIN
				0.00226320	\$6.35	CNTY	66	WASHINGTON COUNTY
				0.001438	\$4.03	MUNI	66004	TOWN OF BARTON
				0.00761080	\$21.35	REG	662800	SCH D OF KEWASKUM
				0.00074260	\$2.08	VTAE	001000	MORAINES PARK VTAE DISTRICT
Parcel Total:					\$33.81			

LEGAL DESCRIPTION: T12 R19-E S34 PT OF SENE				PARCEL NO: 090774	CONTROL NO: 90774			
3.25	\$26,337.87	0.67886919	\$17,879.97					
				0	\$0.00	STAT	999999	STATE OF WISCONSIN
				0.00226320	\$40.47	CNTY	66	WASHINGTON COUNTY
				0.001438	\$25.71	MUNI	66004	TOWN OF BARTON
				0.00761080	\$136.08	REG	662800	SCH D OF KEWASKUM
				0.00074260	\$13.28	VTAE	001000	MORAINES PARK VTAE DISTRICT
Parcel Total:					\$215.54			



# State of Wisconsin / Department of Natural Resources

Tony Evers , Governor

, Secretary

2/5/2025

## Chapter 70.114 - Aids Payment Worksheet For Tax Year 2024(Payment Year 2025) - Payment Due January 31, 2025

6545 of 7093

LEGAL DESCRIPTION: T12 R19-E S34 PT OF NESE				PARCEL NO: 090775				CONTROL NO: 90775			
3.17	\$25,689.55	0.67886919	\$17,439.84								
				0	\$0.00	STAT	999999	STATE OF WISCONSIN			
				0.00226320	\$39.47	CNTY	66	WASHINGTON COUNTY			
				0.001438	\$25.08	MUNI	66004	TOWN OF BARTON			
				0.00761080	\$132.73	REG	662800	SCH D OF KEWASKUM			
				0.00074260	\$12.95	VTAE	001000	MORAINES PARK VTAE DISTRICT			
Parcel Total:					\$210.23						

LEGAL DESCRIPTION: T12 R19-E S34 PT OF SESE				PARCEL NO: 090776				CONTROL NO: 90776			
2.07	\$16,775.19	0.67886919	\$11,388.16								
				0	\$0.00	STAT	999999	STATE OF WISCONSIN			
				0.00226320	\$25.77	CNTY	66	WASHINGTON COUNTY			
				0.001438	\$16.38	MUNI	66004	TOWN OF BARTON			
				0.00761080	\$86.67	REG	662800	SCH D OF KEWASKUM			
				0.00074260	\$8.46	VTAE	001000	MORAINES PARK VTAE DISTRICT			
Parcel Total:					\$137.28						

LEGAL DESCRIPTION: T12 R19-E S35 PT OF SWSW				PARCEL NO: 090777				CONTROL NO: 90777			
2.98	\$24,149.80	0.67886919	\$16,394.55								
				0	\$0.00	STAT	999999	STATE OF WISCONSIN			
				0.00226320	\$37.10	CNTY	66	WASHINGTON COUNTY			
				0.001438	\$23.57	MUNI	66004	TOWN OF BARTON			
				0.00761080	\$124.78	REG	662800	SCH D OF KEWASKUM			
				0.00074260	\$12.17	VTAE	001000	MORAINES PARK VTAE DISTRICT			
Parcel Total:					\$197.62						



# State of Wisconsin / Department of Natural Resources

Tony Evers , Governor

, Secretary

2/5/2025

## Chapter 70.114 - Aids Payment Worksheet For Tax Year 2024(Payment Year 2025) - Payment Due January 31, 2025

6546 of 7093

LEGAL DESCRIPTION: T11 R19-E S02 PT OF SWNW				PARCEL NO: 090779		CONTROL NO: 90779		
3.48	\$28,201.77	0.67886919	\$19,145.32	0	\$0.00	STAT	999999	STATE OF WISCONSIN
				0.00226320	\$43.33	CNTY	66	WASHINGTON COUNTY
				0.001438	\$27.53	MUNI	66004	TOWN OF BARTON
				0.00828220	\$158.56	REG	666307	SCH D OF WEST BEND
				0.00074260	\$14.22	VTAE	001000	MORAINES PARK VTAE DISTRICT
Parcel Total:					\$243.64			

LEGAL DESCRIPTION: T11 R19-E S02 PT OF NWNE				PARCEL NO: 090780		CONTROL NO: 90780		
2.08	\$16,856.24	0.67886919	\$11,443.18	0	\$0.00	STAT	999999	STATE OF WISCONSIN
				0.00226320	\$25.90	CNTY	66	WASHINGTON COUNTY
				0.001438	\$16.45	MUNI	66004	TOWN OF BARTON
				0.00761080	\$87.09	REG	662800	SCH D OF KEWASKUM
				0.00074260	\$8.50	VTAE	001000	MORAINES PARK VTAE DISTRICT
Parcel Total:					\$137.94			

LEGAL DESCRIPTION: T11 R19-E S02 PT OF SWNE				PARCEL NO: 090781		CONTROL NO: 90781		
2.91	\$25,260.28	0.67886919	\$17,148.43	0	\$0.00	STAT	999999	STATE OF WISCONSIN
				0.00226320	\$38.81	CNTY	66	WASHINGTON COUNTY
				0.001438	\$24.66	MUNI	66004	TOWN OF BARTON
				0.00828220	\$142.03	REG	666307	SCH D OF WEST BEND
				0.00074260	\$12.73	VTAE	001000	MORAINES PARK VTAE DISTRICT
Parcel Total:					\$218.23			



# State of Wisconsin / Department of Natural Resources

Tony Evers , Governor

, Secretary

2/5/2025

## Chapter 70.114 - Aids Payment Worksheet For Tax Year 2024(Payment Year 2025) - Payment Due January 31, 2025

6547 of 7093

LEGAL DESCRIPTION: T11 R19-E S02 PT OF SENE	PARCEL NO: 090782	CONTROL NO: 90782
---	-------------------	-------------------

0.88	\$7,131.49	0.67886919	\$4,841.35	
------	------------	------------	------------	--

0	\$0.00	STAT	999999	STATE OF WISCONSIN
0.00226320	\$10.96	CNTY	66	WASHINGTON COUNTY
0.001438	\$6.96	MUNI	66004	TOWN OF BARTON
0.00828220	\$40.10	REG	666307	SCH D OF WEST BEND
0.00074260	\$3.60	VTAE	001000	MORAINES PARK VTAE DISTRICT

Parcel Total:	\$61.62
---------------	---------

LEGAL DESCRIPTION: T12 R19-E S35 PT OF SESW	PARCEL NO: 094910	CONTROL NO: 94910
---	-------------------	-------------------

0.05	\$348.64	0.67886919	\$236.68	
------	----------	------------	----------	--

0	\$0.00	STAT	999999	STATE OF WISCONSIN
0.00226320	\$0.54	CNTY	66	WASHINGTON COUNTY
0.001438	\$0.34	MUNI	66004	TOWN OF BARTON
0.00761080	\$1.80	REG	662800	SCH D OF KEWASKUM
0.00074260	\$0.18	VTAE	001000	MORAINES PARK VTAE DISTRICT

Parcel Total:	\$2.86
---------------	--------

File Number Total:	\$2,547.05
--------------------	------------



# State of Wisconsin / Department of Natural Resources

Tony Evers , Governor

, Secretary

2/5/2025

## Chapter 70.114 - Aids Payment Worksheet For Tax Year 2024(Payment Year 2025) - Payment Due January 31, 2025

6548 of 7093

FILE NO: P 1925 B	DATE OF PURCHASE: 07/11/2008	GRANTOR: Ice Age Park And Trail Found
LEGAL DESCRIPTION: T12 R19-E S34 PT OF NWSW	PARCEL NO: T2-0468-000	CONTROL NO: 109600

6.2    \$119,601.46    0.67886919    \$81,193.75

0    \$0.00    STAT    999999    STATE OF WISCONSIN

0.00226320    \$183.76    CNTY    66    WASHINGTON COUNTY

0.001438    \$116.75    MUNI    66004    TOWN OF BARTON

0.00828220    \$672.46    REG    666307    SCH D OF WEST BEND

0.00074260    \$60.30    VTAE    001000    MORAINES PARK VTAE DISTRICT

Parcel Total:    \$1,033.27

File Number Total:    \$1,033.27

Municipality Total:    \$5,878.82





# State of Wisconsin / Department of Natural Resources

Tony Evers , Governor

, Secretary

2/5/2025

## Chapter 70.114 - Aids Payment Worksheet For Tax Year 2024(Payment Year 2025) - Payment Due January 31, 2025

6549 of 7093

DETAIL FOR TOWN OF ERIN, WASHINGTON COUNTY

Acres	Est. Adjust. Purch. Price	Level of Assessment	Adjusted Local Value	Net Gen. Tax Rate	Calc. Aid Pay Amount	Type	Code	Taxing Jurisdiction Description
FILE NO: P 1857 *			DATE OF PURCHASE: 05/10/2005			GRANTOR: JOHN T MCCANN		
LEGAL DESCRIPTION: T09 R18-E S11 NESW				PARCEL NO: T3-0230		CONTROL NO: 93343		
40	\$772,566.63	0.97593770	\$753,976.89	0	\$0.00	STAT	999999	STATE OF WISCONSIN
				0.00159780	\$1,204.69	CNTY	66	WASHINGTON COUNTY
				0.00103590	\$781.03	MUNI	66006	TOWN OF ERIN
				0.00357780	\$2,697.58	ELEM	662443	SCH D OF HARTFORD J 1
				0.00052430	\$395.28	VTAE	001000	MORAINES PARK VTAE DISTRICT
Parcel Total:					\$5,078.58			

LEGAL DESCRIPTION: T09 R18-E S11 SESW				PARCEL NO: T3-0233		CONTROL NO: 93344		
40	\$814,657.79	0.97593770	\$795,055.25	0	\$0.00	STAT	999999	STATE OF WISCONSIN
				0.00159780	\$1,270.33	CNTY	66	WASHINGTON COUNTY
				0.00103590	\$823.58	MUNI	66006	TOWN OF ERIN
				0.00357780	\$2,844.55	ELEM	662443	SCH D OF HARTFORD J 1
				0.00052430	\$416.82	VTAE	001000	MORAINES PARK VTAE DISTRICT
Parcel Total:					\$5,355.28			



# State of Wisconsin / Department of Natural Resources

Tony Evers , Governor

, Secretary

2/5/2025

## Chapter 70.114 - Aids Payment Worksheet For Tax Year 2024(Payment Year 2025) - Payment Due January 31, 2025

6550 of 7093

LEGAL DESCRIPTION: T09 R18-E S14 NENW	PARCEL NO: T3-0297	CONTROL NO: 93345
---------------------------------------	--------------------	-------------------

40	\$760,347.92	0.97593770	\$742,052.19
----	--------------	------------	--------------

0	\$0.00	STAT	999999	STATE OF WISCONSIN
0.00159780	\$1,185.64	CNTY	66	WASHINGTON COUNTY
0.00103590	\$768.68	MUNI	66006	TOWN OF ERIN
0.00357780	\$2,654.91	ELEM	662443	SCH D OF HARTFORD J 1
0.00052430	\$389.03	VTAE	001000	MORAINES PARK VTAE DISTRICT

Parcel Total:	\$4,998.26
---------------	------------

File Number Total:	\$15,432.12
--------------------	-------------

FILE NO: P 1914 *	DATE OF PURCHASE: 07/01/2008	GRANTOR: James F Blau
-------------------	------------------------------	-----------------------

LEGAL DESCRIPTION: T09 R18-E S11 PART OF LOT IN CSM	PARCEL NO: T3-0229	CONTROL NO: 102092
---	--------------------	--------------------

1.75	\$102,364.06	0.97593770	\$99,900.94
------	--------------	------------	-------------

0	\$0.00	STAT	999999	STATE OF WISCONSIN
0.00159780	\$159.62	CNTY	66	WASHINGTON COUNTY
0.00103590	\$103.49	MUNI	66006	TOWN OF ERIN
0.00357780	\$357.43	ELEM	662443	SCH D OF HARTFORD J 1
0.00052430	\$52.37	VTAE	001000	MORAINES PARK VTAE DISTRICT

Parcel Total:	\$672.91
---------------	----------



# State of Wisconsin / Department of Natural Resources

Tony Evers , Governor

, Secretary

2/5/2025

## Chapter 70.114 - Aids Payment Worksheet For Tax Year 2024(Payment Year 2025) - Payment Due January 31, 2025

6551 of 7093

LEGAL DESCRIPTION: T09 R18-E S11 PART OF LOT IN CSM	PARCEL NO: T3-0229	CONTROL NO: 102093
---	--------------------	--------------------

4.27	\$239,300.27	0.97593770	\$233,542.16
------	--------------	------------	--------------

0	\$0.00	STAT	999999	STATE OF WISCONSIN
0.00159780	\$373.15	CNTY	66	WASHINGTON COUNTY
0.00103590	\$241.92	MUNI	66006	TOWN OF ERIN
0.00357780	\$835.57	ELEM	662443	SCH D OF HARTFORD J 1
0.00052430	\$122.44	VTAE	001000	MORAINES PARK VTAE DISTRICT

Parcel Total:	\$1,573.08
---------------	------------

File Number Total:	\$2,245.99
--------------------	------------

FILE NO: PR 40032 *	DATE OF PURCHASE: 08/17/2009	GRANTOR: Michael & Nancy Mayrhofer
---------------------	------------------------------	------------------------------------

LEGAL DESCRIPTION: T09 R18-E S11 PT OF NWNE	PARCEL NO: T3-022000A	CONTROL NO: 105020
---	-----------------------	--------------------

3.03	\$108,739.51	0.97593770	\$106,122.99
------	--------------	------------	--------------

0	\$0.00	STAT	999999	STATE OF WISCONSIN
0.00159780	\$169.56	CNTY	66	WASHINGTON COUNTY
0.00103590	\$109.93	MUNI	66006	TOWN OF ERIN
0.00357780	\$379.69	ELEM	662443	SCH D OF HARTFORD J 1
0.00166760	\$176.97	UNHI	662436	UHS D OF HARTFORD
0.00052430	\$55.64	VTAE	001000	MORAINES PARK VTAE DISTRICT

Parcel Total:	\$891.79
---------------	----------

File Number Total:	\$891.79
--------------------	----------



# State of Wisconsin / Department of Natural Resources

Tony Evers , Governor

, Secretary

2/5/2025

## Chapter 70.114 - Aids Payment Worksheet For Tax Year 2024(Payment Year 2025) - Payment Due January 31, 2025

6552 of 7093

FILE NO: SF 89 *				DATE OF PURCHASE: 01/02/1992				GRANTOR: JOHN WHELAN			
LEGAL DESCRIPTION: T09 R18-E S26 PT OF NESW				PARCEL NO: T3 0530				CONTROL NO: 69791			
34.28	\$639,561.97	0.97593770	\$624,172.63								
				0	\$0.00	STAT	999999	STATE OF WISCONSIN			
				0.00159780	\$997.29	CNTY	66	WASHINGTON COUNTY			
				0.00103590	\$646.57	MUNI	66006	TOWN OF ERIN			
				0.00298110	\$1,860.74	ELEM	661687	SCH D OF ERIN #2			
				0.00166760	\$1,040.87	UNHI	662436	UHS D OF HARTFORD			
				0.00052430	\$327.23	VTAE	001000	MORAINES PARK VTAE DISTRICT			
Parcel Total:					\$4,872.70						

LEGAL DESCRIPTION: T09 R18-E S26 PT OF NWSW				PARCEL NO: T3 0533				CONTROL NO: 69792			
1.5	\$34,856.39	0.97593770	\$34,017.67								
				0	\$0.00	STAT	999999	STATE OF WISCONSIN			
				0.00159780	\$54.35	CNTY	66	WASHINGTON COUNTY			
				0.00103590	\$35.24	MUNI	66006	TOWN OF ERIN			
				0.00298110	\$101.41	ELEM	661687	SCH D OF ERIN #2			
				0.00166760	\$56.73	UNHI	662436	UHS D OF HARTFORD			
				0.00052430	\$17.83	VTAE	001000	MORAINES PARK VTAE DISTRICT			
Parcel Total:					\$265.56						



# State of Wisconsin / Department of Natural Resources

Tony Evers , Governor

, Secretary

2/5/2025

## Chapter 70.114 - Aids Payment Worksheet For Tax Year 2024(Payment Year 2025) - Payment Due January 31, 2025

6553 of 7093

LEGAL DESCRIPTION: T09 R18-E S26 SESW	PARCEL NO: T3 0535	CONTROL NO: 69793
---------------------------------------	--------------------	-------------------

40	\$358,862.39	0.97593770	\$350,227.34	
----	--------------	------------	--------------	--

0	\$0.00	STAT	999999	STATE OF WISCONSIN
0.00159780	\$559.59	CNTY	66	WASHINGTON COUNTY
0.00103590	\$362.79	MUNI	66006	TOWN OF ERIN
0.00298110	\$1,044.07	ELEM	661687	SCH D OF ERIN #2
0.00166760	\$584.04	UNHI	662436	UHS D OF HARTFORD
0.00052430	\$183.61	VTAE	001000	MORAINES PARK VTAE DISTRICT

Parcel Total:	\$2,734.10
---------------	------------

LEGAL DESCRIPTION: T09 R18-E S26 PT OF NWSE	PARCEL NO: T3 0537	CONTROL NO: 69794
---	--------------------	-------------------

36	\$287,037.10	0.97593770	\$280,130.33	
----	--------------	------------	--------------	--

0	\$0.00	STAT	999999	STATE OF WISCONSIN
0.00159780	\$447.59	CNTY	66	WASHINGTON COUNTY
0.00103590	\$290.18	MUNI	66006	TOWN OF ERIN
0.00298110	\$835.10	ELEM	661687	SCH D OF ERIN #2
0.00166760	\$467.14	UNHI	662436	UHS D OF HARTFORD
0.00052430	\$146.86	VTAE	001000	MORAINES PARK VTAE DISTRICT

Parcel Total:	\$2,186.87
---------------	------------

File Number Total:	\$10,059.23
--------------------	-------------



# State of Wisconsin / Department of Natural Resources

Tony Evers , Governor

, Secretary

2/5/2025

## Chapter 70.114 - Aids Payment Worksheet For Tax Year 2024(Payment Year 2025) - Payment Due January 31, 2025

6554 of 7093

FILE NO: SF 95 *	DATE OF PURCHASE: 09/28/1993	GRANTOR: LOUIS SELZER		
LEGAL DESCRIPTION: T09 R18-E S26 PT OF SWSE	PARCEL NO: T3-0535	CONTROL NO: 71829		
15	\$40,937.58	0.97593770	\$39,952.53	
	0	\$0.00	STAT 999999	STATE OF WISCONSIN
	0.00159780	\$63.84	CNTY 66	WASHINGTON COUNTY
	0.00103590	\$41.39	MUNI 66006	TOWN OF ERIN
	0.00298110	\$119.10	ELEM 661687	SCH D OF ERIN #2
	0.00052430	\$20.95	VTAE 001000	MORAINES PARK VTAE DISTRICT
Parcel Total:		\$245.28		

File Number Total:	\$245.28
--------------------	----------

FILE NO: SF 97 *	DATE OF PURCHASE: 01/28/1994	GRANTOR: MARGARETHE ZABEL		
LEGAL DESCRIPTION: T09 R18-E S34 PT OF NENE	PARCEL NO: T3 0680	CONTROL NO: 72374		
11.33	\$197,217.77	0.97593770	\$192,472.26	
	0	\$0.00	STAT 999999	STATE OF WISCONSIN
	0.00159780	\$307.53	CNTY 66	WASHINGTON COUNTY
	0.00103590	\$199.38	MUNI 66006	TOWN OF ERIN
	0.00298110	\$573.78	ELEM 661687	SCH D OF ERIN #2
	0.00357780	\$688.63	ELEM 662443	SCH D OF HARTFORD J 1
	0.00052430	\$100.91	VTAE 001000	MORAINES PARK VTAE DISTRICT
Parcel Total:		\$1,870.23		

File Number Total:	\$1,870.23
--------------------	------------





# State of Wisconsin / Department of Natural Resources

Tony Evers , Governor

, Secretary

2/5/2025

## Chapter 70.114 - Aids Payment Worksheet For Tax Year 2024(Payment Year 2025) - Payment Due January 31, 2025

6556 of 7093

FILE NO: SF 120 *	DATE OF PURCHASE: 07/22/1997	GRANTOR: ANTHONY LOOSEN
LEGAL DESCRIPTION: T09 R18-E S26 PT OF SWNE	PARCEL NO: T3 0523	CONTROL NO: 78790

18.49    \$411,774.64    0.97593770    \$401,866.39

0	\$0.00	STAT	999999	STATE OF WISCONSIN
0.00159780	\$642.10	CNTY	66	WASHINGTON COUNTY
0.00103590	\$416.28	MUNI	66006	TOWN OF ERIN
0.00298110	\$1,198.01	ELEM	661687	SCH D OF ERIN #2
0.00166760	\$670.15	UNHI	662436	UHS D OF HARTFORD
0.00052430	\$210.68	VTAE	001000	MORAINES PARK VTAE DISTRICT

Parcel Total:                    \$3,137.22

File Number Total:            \$3,137.22

FILE NO: SF 50003 *	DATE OF PURCHASE: 03/22/2013	GRANTOR: J. Kevin & Frances M. Kerri
LEGAL DESCRIPTION: T09 R18-E S24 Part of Lot 2, CSM 6276	PARCEL NO: T3 0482 00B	CONTROL NO: 107220

1.18    \$62,064.46    0.97593770    \$60,571.04

0	\$0.00	STAT	999999	STATE OF WISCONSIN
0.00159780	\$96.78	CNTY	66	WASHINGTON COUNTY
0.00103590	\$62.74	MUNI	66006	TOWN OF ERIN
0.00298110	\$180.57	ELEM	661687	SCH D OF ERIN #2
0.00166760	\$101.01	UNHI	662436	UHS D OF HARTFORD
0.00052430	\$31.75	VTAE	001000	MORAINES PARK VTAE DISTRICT

Parcel Total:                    \$472.85





# State of Wisconsin / Department of Natural Resources

Tony Evers , Governor

, Secretary

2/5/2025

## Chapter 70.114 - Aids Payment Worksheet For Tax Year 2024(Payment Year 2025) - Payment Due January 31, 2025

6557 of 7093

LEGAL DESCRIPTION: T09 R18-E S24 Part of Lot 2, CSM 6276				PARCEL NO: T3 0482 00B				CONTROL NO: 107221	
3.82	\$200,920.52	0.97593770	\$196,085.91						
				0	\$0.00	STAT	999999	STATE OF WISCONSIN	
				0.00159780	\$313.30	CNTY	66	WASHINGTON COUNTY	
				0.00103590	\$203.12	MUNI	66006	TOWN OF ERIN	
				0.00298110	\$584.56	ELEM	661687	SCH D OF ERIN #2	
				0.00166760	\$326.99	UNHI	662436	UHS D OF HARTFORD	
				0.00052430	\$102.80	VTAE	001000	MORAINES PARK VTAE DISTRICT	
Parcel Total:				\$1,530.77					

File Number Total:				\$2,003.62					
--------------------	--	--	--	------------	--	--	--	--	--

FILE NO: SF 50020 *				DATE OF PURCHASE: 07/15/2013				GRANTOR: Robert I. & Renotta R. Thom	
LEGAL DESCRIPTION: T09 R18-E S24 SENE				PARCEL NO: T3 0486				CONTROL NO: 126517	
40	\$321,602.29	0.97593770	\$313,863.80						
				0	\$0.00	STAT	999999	STATE OF WISCONSIN	
				0.00159780	\$501.49	CNTY	66	WASHINGTON COUNTY	
				0.00103590	\$325.12	MUNI	66006	TOWN OF ERIN	
				0.00348010	\$1,092.28	ELEM	662570	SCH D OF HOLY HILL AREA	
				0.00166760	\$523.40	UNHI	662436	UHS D OF HARTFORD	
				0.00052430	\$164.55	VTAE	001000	MORAINES PARK VTAE DISTRICT	
Parcel Total:				\$2,606.84					



# State of Wisconsin / Department of Natural Resources

Tony Evers , Governor

, Secretary

2/5/2025

## Chapter 70.114 - Aids Payment Worksheet For Tax Year 2024(Payment Year 2025) - Payment Due January 31, 2025

6558 of 7093

LEGAL DESCRIPTION: T09 R18-E S24 SWNE				PARCEL NO: T3 0483				CONTROL NO: 126518			
40	\$195,730.72	0.97593770	\$191,020.99								
				0	\$0.00	STAT	999999	STATE OF WISCONSIN			
				0.00159780	\$305.21	CNTY	66	WASHINGTON COUNTY			
				0.00103590	\$197.87	MUNI	66006	TOWN OF ERIN			
				0.00348010	\$664.77	ELEM	662570	SCH D OF HOLY HILL AREA			
				0.00166760	\$318.55	UNHI	662436	UHS D OF HARTFORD			
				0.00052430	\$100.14	VTAE	001000	MORAINES PARK VTAE DISTRICT			
Parcel Total:					\$1,586.54						

LEGAL DESCRIPTION: T09 R18-E S24 PT OF NWSE				PARCEL NO: T3 0500				CONTROL NO: 126519			
20	\$113,811.47	0.97593770	\$111,072.91								
				0	\$0.00	STAT	999999	STATE OF WISCONSIN			
				0.00159780	\$177.47	CNTY	66	WASHINGTON COUNTY			
				0.00103590	\$115.06	MUNI	66006	TOWN OF ERIN			
				0.00348010	\$386.55	ELEM	662570	SCH D OF HOLY HILL AREA			
				0.00166760	\$185.22	UNHI	662436	UHS D OF HARTFORD			
				0.00052430	\$58.23	VTAE	001000	MORAINES PARK VTAE DISTRICT			
Parcel Total:					\$922.53						





# State of Wisconsin / Department of Natural Resources

Tony Evers , Governor

, Secretary

2/5/2025

## Chapter 70.114 - Aids Payment Worksheet For Tax Year 2024(Payment Year 2025) - Payment Due January 31, 2025

6560 of 7093

FILE NO: SF 50021 *		DATE OF PURCHASE: 01/21/2014		GRANTOR: Rolling Acres Properties, LL	
LEGAL DESCRIPTION: T09 R18-E S34 Lot 3, CSM 6477		PARCEL NO: T3 0696 00C		CONTROL NO: 122590	
4.3	\$9,593.38	0.97593770	\$9,362.54		
		0	\$0.00	STAT 999999	STATE OF WISCONSIN
		0.00159780	\$14.96	CNTY 66	WASHINGTON COUNTY
		0.00103590	\$9.70	MUNI 66006	TOWN OF ERIN
		0.00298110	\$27.91	ELEM 661687	SCH D OF ERIN #2
		0.00166760	\$15.61	UNHI 662436	UHS D OF HARTFORD
		0.00052430	\$4.91	VTAE 001000	MORAINES PARK VTAE DISTRICT
		0.00028950	\$2.71	LKMG 668070	DRUID LAKE DISTRICT
Parcel Total:			\$75.80		
File Number Total:			\$75.80		
Municipality Total:			\$47,579.88		



# State of Wisconsin / Department of Natural Resources

Tony Evers , Governor

, Secretary

2/5/2025

## Chapter 70.114 - Aids Payment Worksheet For Tax Year 2024(Payment Year 2025) - Payment Due January 31, 2025

6561 of 7093

DETAIL FOR TOWN OF FARMINGTON, WASHINGTON COUNTY

Acres	Est. Adjust. Purch. Price	Level of Assessment	Adjusted Local Value	Net Gen. Tax Rate	Calc. Aid Pay Amount	Taxing Jurisdiction Type	Code	Description
FILE NO: PR 40269 *			DATE OF PURCHASE: 11/03/2021			GRANTOR: Washington County		
LEGAL DESCRIPTION: T12 R20-E S31 PT OF NENE				PARCEL NO: T4075900B		CONTROL NO: 142963		
2.12	\$2,546.75	0.67366725	\$1,715.66					
				0	\$0.00	STAT	999999	STATE OF WISCONSIN
				0.002149	\$3.69	CNTY	66	WASHINGTON COUNTY
				0.00141270	\$2.42	MUNI	66008	TOWN OF FARMINGTON
				0.00722670	\$12.40	REG	662800	SCH D OF KEWASKUM
				0.00070510	\$1.21	VTAE	001000	MORAINES PARK VTAE DISTRICT
<b>Parcel Total:</b>					<b>\$19.72</b>			

LEGAL DESCRIPTION: T12 R20-E S31 PT OF SENE				PARCEL NO: T4075900B		CONTROL NO: 142964		
8.88	\$10,667.54	0.67366725	\$7,186.37					
				0	\$0.00	STAT	999999	STATE OF WISCONSIN
				0.002149	\$15.44	CNTY	66	WASHINGTON COUNTY
				0.00141270	\$10.15	MUNI	66008	TOWN OF FARMINGTON
				0.00722670	\$51.93	REG	662800	SCH D OF KEWASKUM
				0.00070510	\$5.07	VTAE	001000	MORAINES PARK VTAE DISTRICT
<b>Parcel Total:</b>					<b>\$82.59</b>			



# State of Wisconsin / Department of Natural Resources

Tony Evers , Governor

, Secretary

2/5/2025

## Chapter 70.114 - Aids Payment Worksheet For Tax Year 2024(Payment Year 2025) - Payment Due January 31, 2025

6562 of 7093

LEGAL DESCRIPTION: T12 R20-E S32 PT OF SWNW	PARCEL NO: T4075900B	CONTROL NO: 142965
---	----------------------	--------------------

19.11	\$22,956.83	0.67366725	\$15,465.27
-------	-------------	------------	-------------

0	\$0.00	STAT	999999	STATE OF WISCONSIN
0.002149	\$33.23	CNTY	66	WASHINGTON COUNTY
0.00141270	\$21.85	MUNI	66008	TOWN OF FARMINGTON
0.00722670	\$111.76	REG	662800	SCH D OF KEWASKUM
0.00070510	\$10.90	VTAE	001000	MORAINES PARK VTAE DISTRICT

Parcel Total:	\$177.74
---------------	----------

LEGAL DESCRIPTION: T12 R20-E S32 PT OF NWNW	PARCEL NO: T4075900B	CONTROL NO: 142966
---	----------------------	--------------------

1.27	\$1,525.64	0.67366725	\$1,027.78
------	------------	------------	------------

0	\$0.00	STAT	999999	STATE OF WISCONSIN
0.002149	\$2.21	CNTY	66	WASHINGTON COUNTY
0.00141270	\$1.45	MUNI	66008	TOWN OF FARMINGTON
0.00722670	\$7.43	REG	662800	SCH D OF KEWASKUM
0.00070510	\$0.72	VTAE	001000	MORAINES PARK VTAE DISTRICT

Parcel Total:	\$11.81
---------------	---------

File Number Total:	\$291.86
--------------------	----------



# State of Wisconsin / Department of Natural Resources

Tony Evers , Governor

, Secretary

2/5/2025

## Chapter 70.114 - Aids Payment Worksheet For Tax Year 2024(Payment Year 2025) - Payment Due January 31, 2025

6563 of 7093

FILE NO: W 1599 *				DATE OF PURCHASE: 04/08/2005				GRANTOR: ESTATE OF MARCELLA DONATH			
LEGAL DESCRIPTION: T12 R20-E S14 PT OF NWNW				PARCEL NO: T4-0359				CONTROL NO: 93248			
37	\$216,141.99	0.67366725	\$145,607.78								
				0	\$0.00	STAT	999999	STATE OF WISCONSIN			
				0.002149	\$312.91	CNTY	66	WASHINGTON COUNTY			
				0.00141270	\$205.70	MUNI	66008	TOWN OF FARMINGTON			
				0.00722670	\$1,052.27	REG	662800	SCH D OF KEWASKUM			
				0.00070510	\$102.67	VTAE	001000	MORAINES PARK VTAE DISTRICT			
Parcel Total:					\$1,673.55						

LEGAL DESCRIPTION: T12 R20-E S14 PT OF SWNW				PARCEL NO: 093249				CONTROL NO: 93249			
24	\$138,188.83	0.67366725	\$93,093.29								
				0	\$0.00	STAT	999999	STATE OF WISCONSIN			
				0.002149	\$200.06	CNTY	66	WASHINGTON COUNTY			
				0.00141270	\$131.51	MUNI	66008	TOWN OF FARMINGTON			
				0.00722670	\$672.76	REG	662800	SCH D OF KEWASKUM			
				0.00070510	\$65.64	VTAE	001000	MORAINES PARK VTAE DISTRICT			
Parcel Total:					\$1,069.97						



# State of Wisconsin / Department of Natural Resources

Tony Evers , Governor

, Secretary

2/5/2025

## Chapter 70.114 - Aids Payment Worksheet For Tax Year 2024(Payment Year 2025) - Payment Due January 31, 2025

6564 of 7093

LEGAL DESCRIPTION: T12 R20-E S15 SENE	PARCEL NO: T4-0387	CONTROL NO: 93250
---------------------------------------	--------------------	-------------------

40	\$249,641.34	0.67366725	\$168,175.20
----	--------------	------------	--------------

0	\$0.00	STAT	999999	STATE OF WISCONSIN
0.002149	\$361.41	CNTY	66	WASHINGTON COUNTY
0.00141270	\$237.58	MUNI	66008	TOWN OF FARMINGTON
0.00722670	\$1,215.36	REG	662800	SCH D OF KEWASKUM
0.00070510	\$118.58	VTAE	001000	MORAINES PARK VTAE DISTRICT

Parcel Total:	\$1,932.93
---------------	------------

File Number Total:	\$4,676.45
--------------------	------------

FILE NO: WM 60048 *	DATE OF PURCHASE: 12/03/2010	GRANTOR: Steve & Amy L. Wiskirchen
---------------------	------------------------------	------------------------------------

LEGAL DESCRIPTION: T12 R20-E S11 PT OF SENE	PARCEL NO: T4 0276	CONTROL NO: 100420
---	--------------------	--------------------

20	\$84,156.06	0.67366725	\$56,693.18
----	-------------	------------	-------------

0	\$0.00	STAT	999999	STATE OF WISCONSIN
0.002149	\$121.83	CNTY	66	WASHINGTON COUNTY
0.00141270	\$80.09	MUNI	66008	TOWN OF FARMINGTON
0.00722670	\$409.71	REG	662800	SCH D OF KEWASKUM
0.00070510	\$39.97	VTAE	001000	MORAINES PARK VTAE DISTRICT

Parcel Total:	\$651.60
---------------	----------





# State of Wisconsin / Department of Natural Resources

Tony Evers , Governor

, Secretary

2/5/2025

## Chapter 70.114 - Aids Payment Worksheet For Tax Year 2024(Payment Year 2025) - Payment Due January 31, 2025

6565 of 7093

LEGAL DESCRIPTION: T12 R20-E S11 PT OF SWNE				PARCEL NO: T4 0275		CONTROL NO: 100421	
20	\$84,156.06	0.67366725	\$56,693.18				
				0	\$0.00	STAT	999999 STATE OF WISCONSIN
				0.002149	\$121.83	CNTY	66 WASHINGTON COUNTY
				0.00141270	\$80.09	MUNI	66008 TOWN OF FARMINGTON
				0.00722670	\$409.71	REG	662800 SCH D OF KEWASKUM
				0.00070510	\$39.97	VTAE	001000 MORaine PARK VTAE DISTRICT
Parcel Total:					\$651.60		
File Number Total:					\$1,303.20		
Municipality Total:					\$6,271.51		



# State of Wisconsin / Department of Natural Resources

Tony Evers , Governor

, Secretary

2/5/2025

## Chapter 70.114 - Aids Payment Worksheet For Tax Year 2024(Payment Year 2025) - Payment Due January 31, 2025

6566 of 7093

DETAIL FOR TOWN OF HARTFORD, WASHINGTON COUNTY

Acres	Est. Adjust. Purch. Price	Level of Assessment	Adjusted Local Value	Net Gen. Tax Rate	Calc. Aid Pay Amount	Type	Code	Taxing Jurisdiction Description
FILE NO: P 1925 A			DATE OF PURCHASE: 07/11/2008			GRANTOR: Ice Age Park And Trail Found		
LEGAL DESCRIPTION: T10 R18-E S26 PT OF SWSE				PARCEL NO: T6-0676-00W		CONTROL NO: 109580		
3	\$15,452.17	0.79914909	\$12,348.59					
				0	\$0.00	STAT	999999	STATE OF WISCONSIN
				0.00195230	\$24.11	CNTY	66	WASHINGTON COUNTY
				0.00130870	\$16.16	MUNI	66012	TOWN OF HARTFORD
				0.00203770	\$25.16	REG	662436	UHS D OF HARTFORD
				0.00437180	\$53.99	REG	662443	SCH D OF HARTFORD J 1
				0.00064060	\$7.91	VTAE	001000	MORAINES PARK VTAE DISTRICT
Parcel Total:					\$127.33			

LEGAL DESCRIPTION: T10 R18-E S35 PT OF NWNE				PARCEL NO: T6-0676-00W		CONTROL NO: 109581		
0.2	\$1,030.14	0.79914909	\$823.24					
				0	\$0.00	STAT	999999	STATE OF WISCONSIN
				0.00195230	\$1.61	CNTY	66	WASHINGTON COUNTY
				0.00130870	\$1.08	MUNI	66012	TOWN OF HARTFORD
				0.00203770	\$1.68	REG	662436	UHS D OF HARTFORD
				0.00437180	\$3.60	REG	662443	SCH D OF HARTFORD J 1
				0.00064060	\$0.53	VTAE	001000	MORAINES PARK VTAE DISTRICT
Parcel Total:					\$8.50			

File Number Total: \$135.83



# State of Wisconsin / Department of Natural Resources

Tony Evers , Governor

, Secretary

2/5/2025

## Chapter 70.114 - Aids Payment Worksheet For Tax Year 2024(Payment Year 2025) - Payment Due January 31, 2025

6567 of 7093

FILE NO: SF 50014 *				DATE OF PURCHASE: 12/03/2010				GRANTOR: M. James Brown			
LEGAL DESCRIPTION: T10 R18-E S27 PT GV LT 2				PARCEL NO: T6 0679				CONTROL NO: 114821			
61.72	\$847,167.42	0.79914909	\$677,013.07								
				0	\$0.00	STAT	999999	STATE OF WISCONSIN			
				0.00195230	\$1,321.74	CNTY	66	WASHINGTON COUNTY			
				0.00130870	\$886.01	MUNI	66012	TOWN OF HARTFORD			
				0.00437180	\$2,959.76	REG	662443	SCH D OF HARTFORD J 1			
				0.00203770	\$1,379.54	REG	662436	UHS D OF HARTFORD			
				0.00064060	\$433.72	VTAE	001000	MORAINES PARK VTAE DISTRICT			
				Parcel Total:		\$6,980.77					

LEGAL DESCRIPTION: T10 R18-E S27 PT OF NWSE				PARCEL NO: T6 0692				CONTROL NO: 114822			
4.96	\$68,080.85	0.79914909	\$54,406.75								
				0	\$0.00	STAT	999999	STATE OF WISCONSIN			
				0.00195230	\$106.22	CNTY	66	WASHINGTON COUNTY			
				0.00130870	\$71.20	MUNI	66012	TOWN OF HARTFORD			
				0.00203770	\$110.86	REG	662436	UHS D OF HARTFORD			
				0.00437180	\$237.85	REG	662443	SCH D OF HARTFORD J 1			
				0.00064060	\$34.85	VTAE	001000	MORAINES PARK VTAE DISTRICT			
				Parcel Total:		\$560.98					



# State of Wisconsin / Department of Natural Resources

Tony Evers , Governor

, Secretary

2/5/2025

## Chapter 70.114 - Aids Payment Worksheet For Tax Year 2024(Payment Year 2025) - Payment Due January 31, 2025

6568 of 7093

LEGAL DESCRIPTION: T10 R18-E S27 PT OF NESE				PARCEL NO: T6 0690		CONTROL NO: 114823		
7.65	\$105,003.73	0.79914909	\$83,913.64					
				0	\$0.00	STAT	999999	STATE OF WISCONSIN
				0.00195230	\$163.83	CNTY	66	WASHINGTON COUNTY
				0.00130870	\$109.82	MUNI	66012	TOWN OF HARTFORD
				0.00203770	\$170.99	REG	662436	UHS D OF HARTFORD
				0.00437180	\$366.85	REG	662443	SCH D OF HARTFORD J 1
				0.00064060	\$53.76	VTAE	001000	MORAINES PARK VTAE DISTRICT
Parcel Total:					\$865.25			
File Number Total:					\$8,407.00			
Municipality Total:					\$8,542.83			



# State of Wisconsin / Department of Natural Resources

Tony Evers , Governor

, Secretary

2/5/2025

## Chapter 70.114 - Aids Payment Worksheet For Tax Year 2024(Payment Year 2025) - Payment Due January 31, 2025

6569 of 7093

DETAIL FOR TOWN OF JACKSON, WASHINGTON COUNTY

Acres	Est. Adjust. Purch. Price	Level of Assessment	Adjusted Local Value	Net Gen. Tax Rate	Calc. Aid Pay Amount	Type	Code	Taxing Jurisdiction Description
FILE NO: FI 2498 *			DATE OF PURCHASE: 09/04/1996			GRANTOR: ELMER F KLEIN, ET AL		
LEGAL DESCRIPTION: T10 R20-E S19 PT OF NWNW				PARCEL NO: T7-0517		CONTROL NO: 77217		
0.4	\$1,329.34	0.81423827	\$1,082.40					
				0	\$0.00	STAT	999999	STATE OF WISCONSIN
				0.00195140	\$2.11	CNTY	66	WASHINGTON COUNTY
				0.00131140	\$1.42	MUNI	66014	TOWN OF JACKSON
				0.00714120	\$7.73	REG	666307	SCH D OF WEST BEND
				0.00064030	\$0.69	VTAE	001000	MORAINES PARK VTAE DISTRICT
<b>Parcel Total:</b>					<b>\$11.95</b>			

LEGAL DESCRIPTION: T10 R20-E S19 PT OF SENW				PARCEL NO: T7-0517		CONTROL NO: 77218		
1.83	\$5,507.26	0.81423827	\$4,484.22					
				0	\$0.00	STAT	999999	STATE OF WISCONSIN
				0.00195140	\$8.75	CNTY	66	WASHINGTON COUNTY
				0.00131140	\$5.88	MUNI	66014	TOWN OF JACKSON
				0.00714120	\$32.02	REG	666307	SCH D OF WEST BEND
				0.00064030	\$2.87	VTAE	001000	MORAINES PARK VTAE DISTRICT
<b>Parcel Total:</b>					<b>\$49.52</b>			



# State of Wisconsin / Department of Natural Resources

Tony Evers , Governor

, Secretary

2/5/2025

## Chapter 70.114 - Aids Payment Worksheet For Tax Year 2024(Payment Year 2025) - Payment Due January 31, 2025

6570 of 7093

LEGAL DESCRIPTION: T10 R20-E S19 PT OF SWNW	PARCEL NO: T7-0517	CONTROL NO: 77219
---	--------------------	-------------------

19.63	\$59,630.37	0.81423827	\$48,553.33
-------	-------------	------------	-------------

0	\$0.00	STAT	999999	STATE OF WISCONSIN
0.00195140	\$94.75	CNTY	66	WASHINGTON COUNTY
0.00131140	\$63.67	MUNI	66014	TOWN OF JACKSON
0.00714120	\$346.73	REG	666307	SCH D OF WEST BEND
0.00064030	\$31.09	VTAE	001000	MORAINES PARK VTAE DISTRICT

Parcel Total:	\$536.24
---------------	----------

File Number Total:	\$597.71
--------------------	----------

FILE NO: W 984 *	DATE OF PURCHASE: 01/29/1992	GRANTOR: LAWRENCE WOHLWEND, JR.
------------------	------------------------------	---------------------------------

LEGAL DESCRIPTION: T10 R20-E S10 PT OF NESE	PARCEL NO: T7-0258	CONTROL NO: 70689
---	--------------------	-------------------

34.2	\$98,909.89	0.81423827	\$80,536.22
------	-------------	------------	-------------

0	\$0.00	STAT	999999	STATE OF WISCONSIN
0.00195140	\$157.16	CNTY	66	WASHINGTON COUNTY
0.00131140	\$105.61	MUNI	66014	TOWN OF JACKSON
0.00714120	\$575.12	REG	666307	SCH D OF WEST BEND
0.00064030	\$51.57	VTAE	001000	MORAINES PARK VTAE DISTRICT

Parcel Total:	\$889.46
---------------	----------



# State of Wisconsin / Department of Natural Resources

Tony Evers , Governor

, Secretary

2/5/2025

## Chapter 70.114 - Aids Payment Worksheet For Tax Year 2024(Payment Year 2025) - Payment Due January 31, 2025

6571 of 7093

LEGAL DESCRIPTION: T10 R20-E S10 PT OF SESE	PARCEL NO: T7-0258	CONTROL NO: 70690
---	--------------------	-------------------

10	\$33,722.91	0.81423827	\$27,458.48	
----	-------------	------------	-------------	--

0	\$0.00	STAT	999999	STATE OF WISCONSIN
0.00195140	\$53.58	CNTY	66	WASHINGTON COUNTY
0.00131140	\$36.01	MUNI	66014	TOWN OF JACKSON
0.00714120	\$196.09	REG	666307	SCH D OF WEST BEND
0.00064030	\$17.58	VTAE	001000	MORAINES PARK VTAE DISTRICT

Parcel Total:	\$303.26
---------------	----------

File Number Total:	\$1,192.72
--------------------	------------

FILE NO: W 1026 *	DATE OF PURCHASE: 11/04/1992	GRANTOR: ELVIN BUTT
-------------------	------------------------------	---------------------

LEGAL DESCRIPTION: T10 R20-E S10 PT OF NWSE	PARCEL NO: T 7 0260	CONTROL NO: 70816
---	---------------------	-------------------

5	\$6,330.80	0.81423827	\$5,154.78	
---	------------	------------	------------	--

0	\$0.00	STAT	999999	STATE OF WISCONSIN
0.00195140	\$10.06	CNTY	66	WASHINGTON COUNTY
0.00131140	\$6.76	MUNI	66014	TOWN OF JACKSON
0.00714120	\$36.81	REG	666307	SCH D OF WEST BEND
0.00064030	\$3.30	VTAE	001000	MORAINES PARK VTAE DISTRICT

Parcel Total:	\$56.93
---------------	---------

File Number Total:	\$56.93
--------------------	---------



# State of Wisconsin / Department of Natural Resources

Tony Evers , Governor

, Secretary

2/5/2025

## Chapter 70.114 - Aids Payment Worksheet For Tax Year 2024(Payment Year 2025) - Payment Due January 31, 2025

6572 of 7093

FILE NO: W 1041 *				DATE OF PURCHASE: 11/09/1992				GRANTOR: GRETCHEN POELLOT			
LEGAL DESCRIPTION: T10 R20-E S10 PT OF SWNW				PARCEL NO: T7 0234				CONTROL NO: 70844			
18	\$18,232.71	0.81423827	\$14,845.77								
				0	\$0.00	STAT	999999	STATE OF WISCONSIN			
				0.00195140	\$28.97	CNTY	66	WASHINGTON COUNTY			
				0.00131140	\$19.47	MUNI	66014	TOWN OF JACKSON			
				0.00714120	\$106.02	REG	666307	SCH D OF WEST BEND			
				0.00064030	\$9.51	VTAE	001000	MORAINES PARK VTAE DISTRICT			
Parcel Total:					\$163.97						

File Number Total:					\$163.97						
--------------------	--	--	--	--	----------	--	--	--	--	--	--

FILE NO: W 1053 *				DATE OF PURCHASE: 01/20/1993				GRANTOR: WILLIAM VOLZ			
LEGAL DESCRIPTION: T10 R20-E S16 SW OF NWNE				PARCEL NO: T7 0415				CONTROL NO: 71213			
10	\$8,005.23	0.81423827	\$6,518.16								
				0	\$0.00	STAT	999999	STATE OF WISCONSIN			
				0.00195140	\$12.72	CNTY	66	WASHINGTON COUNTY			
				0.00131140	\$8.55	MUNI	66014	TOWN OF JACKSON			
				0.00714120	\$46.55	REG	666307	SCH D OF WEST BEND			
				0.00064030	\$4.17	VTAE	001000	MORAINES PARK VTAE DISTRICT			
Parcel Total:					\$71.99						

File Number Total:					\$71.99						
--------------------	--	--	--	--	---------	--	--	--	--	--	--





# State of Wisconsin / Department of Natural Resources

Tony Evers , Governor

, Secretary

2/5/2025

## Chapter 70.114 - Aids Payment Worksheet For Tax Year 2024(Payment Year 2025) - Payment Due January 31, 2025

6573 of 7093

FILE NO: W 1074 *				DATE OF PURCHASE: 08/19/1993				GRANTOR: ANDREW LODUHA			
LEGAL DESCRIPTION: T10 R20-E S09 PT OF NESW				PARCEL NO: 7-0191/7-0192				CONTROL NO: 71777			
16	\$13,380.17	0.81423827	\$10,894.64								
				0	\$0.00	STAT	999999	STATE OF WISCONSIN			
				0.00195140	\$21.26	CNTY	66	WASHINGTON COUNTY			
				0.00131140	\$14.29	MUNI	66014	TOWN OF JACKSON			
				0.00714120	\$77.80	REG	666307	SCH D OF WEST BEND			
				0.00064030	\$6.98	VTAE	001000	MORAINES PARK VTAE DISTRICT			
				Parcel Total:		\$120.33					

LEGAL DESCRIPTION: T10 R20-E S09 PT OF SESW				PARCEL NO: 7-0201/7-0202				CONTROL NO: 71778			
16	\$13,380.17	0.81423827	\$10,894.64								
				0	\$0.00	STAT	999999	STATE OF WISCONSIN			
				0.00195140	\$21.26	CNTY	66	WASHINGTON COUNTY			
				0.00131140	\$14.29	MUNI	66014	TOWN OF JACKSON			
				0.00714120	\$77.80	REG	666307	SCH D OF WEST BEND			
				0.00064030	\$6.98	VTAE	001000	MORAINES PARK VTAE DISTRICT			
				Parcel Total:		\$120.33					

				File Number Total:		\$240.66					
--	--	--	--	--------------------	--	----------	--	--	--	--	--



# State of Wisconsin / Department of Natural Resources

Tony Evers , Governor

, Secretary

2/5/2025

## Chapter 70.114 - Aids Payment Worksheet For Tax Year 2024(Payment Year 2025) - Payment Due January 31, 2025

6574 of 7093

FILE NO: W 1120 *				DATE OF PURCHASE: 08/09/1994				GRANTOR: DONALD DRAPER			
LEGAL DESCRIPTION: T10 R20-E S15 PT OF NWNW				PARCEL NO: T.7-0387				CONTROL NO: 73772			
18.34	\$26,415.77	0.81423827	\$21,508.73								
				0	\$0.00	STAT	999999	STATE OF WISCONSIN			
				0.00195140	\$41.97	CNTY	66	WASHINGTON COUNTY			
				0.00131140	\$28.21	MUNI	66014	TOWN OF JACKSON			
				0.00714120	\$153.60	REG	666307	SCH D OF WEST BEND			
				0.00064030	\$13.77	VTAE	001000	MORAINES PARK VTAE DISTRICT			
Parcel Total:					\$237.55						

File Number Total:					\$237.55						
--------------------	--	--	--	--	----------	--	--	--	--	--	--

FILE NO: W 1195 *				DATE OF PURCHASE: 10/13/1995				GRANTOR: ERWIN A SCHEUNEMANN			
LEGAL DESCRIPTION: T10 R20-E S10 S1/2 OF SENW				PARCEL NO: T 70236				CONTROL NO: 76101			
20	\$23,973.86	0.81423827	\$19,520.44								
				0	\$0.00	STAT	999999	STATE OF WISCONSIN			
				0.00195140	\$38.09	CNTY	66	WASHINGTON COUNTY			
				0.00131140	\$25.60	MUNI	66014	TOWN OF JACKSON			
				0.00714120	\$139.40	REG	666307	SCH D OF WEST BEND			
				0.00064030	\$12.50	VTAE	001000	MORAINES PARK VTAE DISTRICT			
Parcel Total:					\$215.59						

File Number Total:					\$215.59						
--------------------	--	--	--	--	----------	--	--	--	--	--	--



# State of Wisconsin / Department of Natural Resources

Tony Evers , Governor

, Secretary

2/5/2025

## Chapter 70.114 - Aids Payment Worksheet For Tax Year 2024(Payment Year 2025) - Payment Due January 31, 2025

6575 of 7093

FILE NO: W 1196 *		DATE OF PURCHASE: 09/19/1995		GRANTOR: JANICE ENGELBRECHT	
LEGAL DESCRIPTION: T10 R20-E S09 E1/2 W1/2 SWSE		PARCEL NO: T7 0216 & T7 0215		CONTROL NO: 75508	
10	\$9,989.11	0.81423827	\$8,133.52		
		0	\$0.00	STAT 999999	STATE OF WISCONSIN
		0.00195140	\$15.87	CNTY 66	WASHINGTON COUNTY
		0.00131140	\$10.67	MUNI 66014	TOWN OF JACKSON
		0.00714120	\$58.08	REG 666307	SCH D OF WEST BEND
		0.00064030	\$5.21	VTAE 001000	MORAINES PARK VTAE DISTRICT
Parcel Total:			\$89.83		

File Number Total:		\$89.83			
--------------------	--	---------	--	--	--

FILE NO: W 1233 *		DATE OF PURCHASE: 04/25/1996		GRANTOR: LOUIS W SCHEUNEMANN	
LEGAL DESCRIPTION: T10 R20-E S11 PT OF NENW		PARCEL NO: T7 0283		CONTROL NO: 76444	
11.68	\$33,328.44	0.81423827	\$27,137.29		
		0	\$0.00	STAT 999999	STATE OF WISCONSIN
		0.00195140	\$52.96	CNTY 66	WASHINGTON COUNTY
		0.00131140	\$35.59	MUNI 66014	TOWN OF JACKSON
		0.00714120	\$193.79	REG 666307	SCH D OF WEST BEND
		0.00064030	\$17.38	VTAE 001000	MORAINES PARK VTAE DISTRICT
Parcel Total:			\$299.72		



# State of Wisconsin / Department of Natural Resources

Tony Evers , Governor

, Secretary

2/5/2025

## Chapter 70.114 - Aids Payment Worksheet For Tax Year 2024(Payment Year 2025) - Payment Due January 31, 2025

6576 of 7093

LEGAL DESCRIPTION: T10 R20-E S11 PT OF SENW	PARCEL NO: T7 0283	CONTROL NO: 76445
---	--------------------	-------------------

18.25	\$52,129.10	0.81423827	\$42,445.51	
-------	-------------	------------	-------------	--

0	\$0.00	STAT	999999	STATE OF WISCONSIN
0.00195140	\$82.83	CNTY	66	WASHINGTON COUNTY
0.00131140	\$55.66	MUNI	66014	TOWN OF JACKSON
0.00714120	\$303.11	REG	666307	SCH D OF WEST BEND
0.00064030	\$27.18	VTAE	001000	MORAINES PARK VTAE DISTRICT

Parcel Total:	\$468.78
---------------	----------

File Number Total:	\$768.50
--------------------	----------

FILE NO: W 1273 *	DATE OF PURCHASE: 05/21/1997	GRANTOR: LORAINES BUTT
-------------------	------------------------------	------------------------

LEGAL DESCRIPTION: T10 R20-E S11 PT OF SENW	PARCEL NO: T7-0289	CONTROL NO: 77945
---	--------------------	-------------------

5	\$8,228.49	0.81423827	\$6,699.95	
---	------------	------------	------------	--

0	\$0.00	STAT	999999	STATE OF WISCONSIN
0.00195140	\$13.07	CNTY	66	WASHINGTON COUNTY
0.00131140	\$8.79	MUNI	66014	TOWN OF JACKSON
0.00714120	\$47.85	REG	666307	SCH D OF WEST BEND
0.00064030	\$4.29	VTAE	001000	MORAINES PARK VTAE DISTRICT

Parcel Total:	\$74.00
---------------	---------



# State of Wisconsin / Department of Natural Resources

Tony Evers , Governor

, Secretary

2/5/2025

## Chapter 70.114 - Aids Payment Worksheet For Tax Year 2024(Payment Year 2025) - Payment Due January 31, 2025

6577 of 7093

LEGAL DESCRIPTION: T10 R20-E S11 SWNW	PARCEL NO: T7-0288	CONTROL NO: 77946
---------------------------------------	--------------------	-------------------

34.99	\$196,873.50	0.81423827	\$160,301.94	
-------	--------------	------------	--------------	--

0	\$0.00	STAT	999999	STATE OF WISCONSIN
0.00195140	\$312.82	CNTY	66	WASHINGTON COUNTY
0.00131140	\$210.22	MUNI	66014	TOWN OF JACKSON
0.00714120	\$1,144.75	REG	666307	SCH D OF WEST BEND
0.00064030	\$102.64	VTAE	001000	MORAINES PARK VTAE DISTRICT

Parcel Total:	\$1,770.43
---------------	------------

LEGAL DESCRIPTION: T10 R20-E S11 N1/2 OF NWSW	PARCEL NO: T7-0291	CONTROL NO: 77947
---	--------------------	-------------------

20	\$54,455.95	0.81423827	\$44,340.12	
----	-------------	------------	-------------	--

0	\$0.00	STAT	999999	STATE OF WISCONSIN
0.00195140	\$86.53	CNTY	66	WASHINGTON COUNTY
0.00131140	\$58.15	MUNI	66014	TOWN OF JACKSON
0.00714120	\$316.64	REG	666307	SCH D OF WEST BEND
0.00064030	\$28.39	VTAE	001000	MORAINES PARK VTAE DISTRICT

Parcel Total:	\$489.71
---------------	----------

File Number Total:	\$2,334.14
--------------------	------------



# State of Wisconsin / Department of Natural Resources

Tony Evers , Governor

, Secretary

2/5/2025

## Chapter 70.114 - Aids Payment Worksheet For Tax Year 2024(Payment Year 2025) - Payment Due January 31, 2025

6578 of 7093

FILE NO: W 1333 *				DATE OF PURCHASE: 07/27/1999				GRANTOR: KEVIN KIEPER			
LEGAL DESCRIPTION: T10 R20-E S08 E1/2 OF NESE				PARCEL NO: T7-0169				CONTROL NO: 82079			
20	\$46,173.19	0.81423827	\$37,595.97								
				0	\$0.00	STAT	999999	STATE OF WISCONSIN			
				0.00195140	\$73.37	CNTY	66	WASHINGTON COUNTY			
				0.00131140	\$49.30	MUNI	66014	TOWN OF JACKSON			
				0.00714120	\$268.48	REG	666307	SCH D OF WEST BEND			
				0.00064030	\$24.07	VTAE	001000	MORAINES PARK VTAE DISTRICT			
				Parcel Total:	\$415.22						

				File Number Total:	\$415.22						
--	--	--	--	--------------------	----------	--	--	--	--	--	--

FILE NO: W 1370 *				DATE OF PURCHASE: 08/04/2000				GRANTOR: NORTHLAND CRANBERRIES, INC.			
LEGAL DESCRIPTION: T10 R20-E S16 W1/2 NESE				PARCEL NO: 1998-T70438				CONTROL NO: 84475			
20	\$64,698.32	0.81423827	\$52,679.85								
				0	\$0.00	STAT	999999	STATE OF WISCONSIN			
				0.00195140	\$102.80	CNTY	66	WASHINGTON COUNTY			
				0.00131140	\$69.08	MUNI	66014	TOWN OF JACKSON			
				0.00714120	\$376.20	REG	666307	SCH D OF WEST BEND			
				0.00064030	\$33.73	VTAE	001000	MORAINES PARK VTAE DISTRICT			
				Parcel Total:	\$581.81						



# State of Wisconsin / Department of Natural Resources

Tony Evers , Governor

, Secretary

2/5/2025

## Chapter 70.114 - Aids Payment Worksheet For Tax Year 2024(Payment Year 2025) - Payment Due January 31, 2025

6579 of 7093

LEGAL DESCRIPTION: T10 R20-E S16 NWSE	PARCEL NO: 1998-T7-0439&40	CONTROL NO: 84476
---------------------------------------	----------------------------	-------------------

40     \$129,346.10     0.81423827     \$105,318.55

0	\$0.00	STAT	999999	STATE OF WISCONSIN
0.00195140	\$205.52	CNTY	66	WASHINGTON COUNTY
0.00131140	\$138.11	MUNI	66014	TOWN OF JACKSON
0.00714120	\$752.10	REG	666307	SCH D OF WEST BEND
0.00064030	\$67.44	VTAE	001000	MORAINES PARK VTAE DISTRICT

Parcel Total:     \$1,163.17

LEGAL DESCRIPTION: T10 R20-E S16 PT OF NESW	PARCEL NO: 1998-T7 0436	CONTROL NO: 84477
---	-------------------------	-------------------

26     \$84,106.20     0.81423827     \$68,482.49

0	\$0.00	STAT	999999	STATE OF WISCONSIN
0.00195140	\$133.64	CNTY	66	WASHINGTON COUNTY
0.00131140	\$89.81	MUNI	66014	TOWN OF JACKSON
0.00714120	\$489.05	REG	666307	SCH D OF WEST BEND
0.00064030	\$43.85	VTAE	001000	MORAINES PARK VTAE DISTRICT

Parcel Total:     \$756.35

File Number Total:     \$2,501.33



# State of Wisconsin / Department of Natural Resources

Tony Evers , Governor

, Secretary

2/5/2025

## Chapter 70.114 - Aids Payment Worksheet For Tax Year 2024(Payment Year 2025) - Payment Due January 31, 2025

6580 of 7093

FILE NO: W 1370 A		DATE OF PURCHASE: 08/04/2000		GRANTOR: NORTHLAND CRANBERRIES, INC.	
LEGAL DESCRIPTION: T10 R20-E S16 PT OF SESE		PARCEL NO: 1998-T7-0442		CONTROL NO: 84478	
17.61	\$56,968.32	0.81423827	\$46,385.79		
		0	\$0.00	STAT	999999 STATE OF WISCONSIN
		0.00195140	\$90.52	CNTY	66 WASHINGTON COUNTY
		0.00131140	\$60.83	MUNI	66014 TOWN OF JACKSON
		0.00714120	\$331.25	REG	666307 SCH D OF WEST BEND
		0.00064030	\$29.70	VTAE	001000 MORAINE PARK VTAE DISTRICT
Parcel Total:			\$512.30		

LEGAL DESCRIPTION: T10 R20-E S16 PT OF SWSE		PARCEL NO: 198-T7-0441		CONTROL NO: 84479	
33.5	\$108,369.59	0.81423827	\$88,238.66		
		0	\$0.00	STAT	999999 STATE OF WISCONSIN
		0.00195140	\$172.19	CNTY	66 WASHINGTON COUNTY
		0.00131140	\$115.72	MUNI	66014 TOWN OF JACKSON
		0.00714120	\$630.13	REG	666307 SCH D OF WEST BEND
		0.00064030	\$56.50	VTAE	001000 MORAINE PARK VTAE DISTRICT
Parcel Total:			\$974.54		





# State of Wisconsin / Department of Natural Resources

Tony Evers , Governor

, Secretary

2/5/2025

## Chapter 70.114 - Aids Payment Worksheet For Tax Year 2024(Payment Year 2025) - Payment Due January 31, 2025

6581 of 7093

LEGAL DESCRIPTION: T10 R20-E S16 PT OF SESW      PARCEL NO: 1998-T7-0436      CONTROL NO: 84480

8.3      \$26,901.37      0.81423827      \$21,904.13

0	\$0.00	STAT	999999	STATE OF WISCONSIN
0.00195140	\$42.74	CNTY	66	WASHINGTON COUNTY
0.00131140	\$28.72	MUNI	66014	TOWN OF JACKSON
0.00714120	\$156.42	REG	666307	SCH D OF WEST BEND
0.00064030	\$14.03	VTAE	001000	MORAINES PARK VTAE DISTRICT

Parcel Total:      \$241.91

File Number Total:      \$1,728.75

FILE NO: W 1525 \*      DATE OF PURCHASE: 01/02/2004      GRANTOR: JAMES A LINDSAY

LEGAL DESCRIPTION: T10 R20-E S11 PT OF NWNE      PARCEL NO: T.7-0278 00B      CONTROL NO: 91465

2      \$14,159.72      0.81423827      \$11,529.39

0	\$0.00	STAT	999999	STATE OF WISCONSIN
0.00195140	\$22.50	CNTY	66	WASHINGTON COUNTY
0.00131140	\$15.12	MUNI	66014	TOWN OF JACKSON
0.00714120	\$82.33	REG	666307	SCH D OF WEST BEND
0.00064030	\$7.38	VTAE	001000	MORAINES PARK VTAE DISTRICT

Parcel Total:      \$127.33



# State of Wisconsin / Department of Natural Resources

Tony Evers , Governor

, Secretary

2/5/2025

## Chapter 70.114 - Aids Payment Worksheet For Tax Year 2024(Payment Year 2025) - Payment Due January 31, 2025

6582 of 7093

LEGAL DESCRIPTION: T10 R20-E S11 PT OF SWNE	PARCEL NO: T.7-0278 00B	CONTROL NO: 91612
---	-------------------------	-------------------

28.53	\$201,989.38	0.81423827	\$164,467.49
-------	--------------	------------	--------------

0	\$0.00	STAT	999999	STATE OF WISCONSIN
0.00195140	\$320.94	CNTY	66	WASHINGTON COUNTY
0.00131140	\$215.68	MUNI	66014	TOWN OF JACKSON
0.00714120	\$1,174.49	REG	666307	SCH D OF WEST BEND
0.00064030	\$105.31	VTAE	001000	MORAINES PARK VTAE DISTRICT

Parcel Total:	\$1,816.42
---------------	------------

LEGAL DESCRIPTION: T10 R20-E S11 PT OF SWNE	PARCEL NO: T.7-0278 00B	CONTROL NO: 91613
---	-------------------------	-------------------

1.81	\$16,850.53	0.81423827	\$13,720.35
------	-------------	------------	-------------

0	\$0.00	STAT	999999	STATE OF WISCONSIN
0.00195140	\$26.77	CNTY	66	WASHINGTON COUNTY
0.00131140	\$17.99	MUNI	66014	TOWN OF JACKSON
0.00714120	\$97.98	REG	666307	SCH D OF WEST BEND
0.00064030	\$8.79	VTAE	001000	MORAINES PARK VTAE DISTRICT

Parcel Total:	\$151.53
---------------	----------

File Number Total:	\$2,095.28
--------------------	------------



# State of Wisconsin / Department of Natural Resources

Tony Evers , Governor

, Secretary

2/5/2025

## Chapter 70.114 - Aids Payment Worksheet For Tax Year 2024(Payment Year 2025) - Payment Due January 31, 2025

6583 of 7093

FILE NO: W 1641 *				DATE OF PURCHASE: 11/21/2005				GRANTOR: Andrew Loduha Jr Trust			
LEGAL DESCRIPTION: T10 R20-E S10 N1/2 OF SWSW				PARCEL NO: T7-0249				CONTROL NO: 93870			
9.47	\$28,036.65	0.81423827	\$22,828.51								
				0	\$0.00	STAT	999999	STATE OF WISCONSIN			
				0.00195140	\$44.55	CNTY	66	WASHINGTON COUNTY			
				0.00131140	\$29.94	MUNI	66014	TOWN OF JACKSON			
				0.00714120	\$163.02	REG	666307	SCH D OF WEST BEND			
				0.00064030	\$14.62	VTAE	001000	MORAINES PARK VTAE DISTRICT			
Parcel Total:					\$252.13						

File Number Total:					\$252.13						
--------------------	--	--	--	--	----------	--	--	--	--	--	--

FILE NO: W 1725 *				DATE OF PURCHASE: 02/13/2008				GRANTOR: Allen Klug			
LEGAL DESCRIPTION: T10 R20-E S14 NWNE				PARCEL NO: T7-0350				CONTROL NO: 108140			
40	\$60,765.77	0.81423827	\$49,477.81								
				0	\$0.00	STAT	999999	STATE OF WISCONSIN			
				0.00195140	\$96.55	CNTY	66	WASHINGTON COUNTY			
				0.00131140	\$64.88	MUNI	66014	TOWN OF JACKSON			
				0.00714120	\$353.33	REG	666307	SCH D OF WEST BEND			
				0.00064030	\$31.68	VTAE	001000	MORAINES PARK VTAE DISTRICT			
Parcel Total:					\$546.44						



# State of Wisconsin / Department of Natural Resources

Tony Evers , Governor

, Secretary

2/5/2025

## Chapter 70.114 - Aids Payment Worksheet For Tax Year 2024(Payment Year 2025) - Payment Due January 31, 2025

6584 of 7093

LEGAL DESCRIPTION: T10 R20-E S14 SWNE	PARCEL NO: T7-0351	CONTROL NO: 108141
---------------------------------------	--------------------	--------------------

40	\$555,054.46	0.81423827	\$451,946.59	
----	--------------	------------	--------------	--

0	\$0.00	STAT	999999	STATE OF WISCONSIN
0.00195140	\$881.93	CNTY	66	WASHINGTON COUNTY
0.00131140	\$592.68	MUNI	66014	TOWN OF JACKSON
0.00714120	\$3,227.44	REG	666307	SCH D OF WEST BEND
0.00064030	\$289.38	VTAE	001000	MORaine PARK VTAE DISTRICT

Parcel Total:	\$4,991.43
---------------	------------

LEGAL DESCRIPTION: T10 R20-E S14 PT OF SENE	PARCEL NO: T7-0353	CONTROL NO: 108142
---	--------------------	--------------------

5	\$5,139.40	0.81423827	\$4,184.69	
---	------------	------------	------------	--

0	\$0.00	STAT	999999	STATE OF WISCONSIN
0.00195140	\$8.17	CNTY	66	WASHINGTON COUNTY
0.00131140	\$5.49	MUNI	66014	TOWN OF JACKSON
0.00714120	\$29.88	REG	666307	SCH D OF WEST BEND
0.00064030	\$2.68	VTAE	001000	MORaine PARK VTAE DISTRICT

Parcel Total:	\$46.22
---------------	---------

File Number Total:	\$5,584.09
--------------------	------------



# State of Wisconsin / Department of Natural Resources

Tony Evers , Governor

, Secretary

2/5/2025

## Chapter 70.114 - Aids Payment Worksheet For Tax Year 2024(Payment Year 2025) - Payment Due January 31, 2025

6585 of 7093

FILE NO: W 1743 *		DATE OF PURCHASE: 07/23/2008		GRANTOR: Gregory P Walsh Et Al	
LEGAL DESCRIPTION: T10 R20-E S14 NENW		PARCEL NO: 0140355		CONTROL NO: 101220	
40	\$82,508.13	0.81423827	\$67,181.28		
		0	\$0.00	STAT 999999	STATE OF WISCONSIN
		0.00195140	\$131.10	CNTY 66	WASHINGTON COUNTY
		0.00131140	\$88.10	MUNI 66014	TOWN OF JACKSON
		0.00714120	\$479.75	REG 666307	SCH D OF WEST BEND
		0.00064030	\$43.02	VTAE 001000	MORAINES PARK VTAE DISTRICT
Parcel Total:			\$741.97		

File Number Total:		\$741.97			
--------------------	--	----------	--	--	--

FILE NO: WM 60035 *		DATE OF PURCHASE: 07/14/2009		GRANTOR: Kevin R. & Michelle M. Prov	
LEGAL DESCRIPTION: T10 R20-E S14 PT OF NENE		PARCEL NO: T7 0349 00B		CONTROL NO: 105843	
2.29	\$6,475.70	0.81423827	\$5,272.76		
		0	\$0.00	STAT 999999	STATE OF WISCONSIN
		0.00195140	\$10.29	CNTY 66	WASHINGTON COUNTY
		0.00131140	\$6.91	MUNI 66014	TOWN OF JACKSON
		0.00714120	\$37.65	REG 666307	SCH D OF WEST BEND
		0.00064030	\$3.38	VTAE 001000	MORAINES PARK VTAE DISTRICT
Parcel Total:			\$58.23		

File Number Total:		\$58.23			
--------------------	--	---------	--	--	--



# State of Wisconsin / Department of Natural Resources

Tony Evers , Governor

, Secretary

2/5/2025

## Chapter 70.114 - Aids Payment Worksheet For Tax Year 2024(Payment Year 2025) - Payment Due January 31, 2025

6586 of 7093

FILE NO: WM 60083 *		DATE OF PURCHASE: 03/02/2011			GRANTOR: Allen E. & Gladys C. Hoerch		
LEGAL DESCRIPTION: T10 R20-E S09 PT OF SESE				PARCEL NO: T7 0222		CONTROL NO: 116460	
4.77	\$12,350.00	0.81423827	\$10,055.84				
		0	\$0.00	STAT	999999	STATE OF WISCONSIN	
		0.00195140	\$19.62	CNTY	66	WASHINGTON COUNTY	
		0.00131140	\$13.19	MUNI	66014	TOWN OF JACKSON	
		0.00714120	\$71.81	REG	666307	SCH D OF WEST BEND	
		0.00064030	\$6.44	VTAE	001000	MORAINES PARK VTAE DISTRICT	
Parcel Total:			\$111.06				

File Number Total:	\$111.06
--------------------	----------

FILE NO: WM 60631 *		DATE OF PURCHASE: 07/30/2019			GRANTOR: Carl O. & Dianne J. Miller		
LEGAL DESCRIPTION: T10 R20-E S11 PT OF SESE				PARCEL NO: T7 0300		CONTROL NO: 134822	
5	\$3,504.67	0.81423827	\$2,853.64				
		0	\$0.00	STAT	999999	STATE OF WISCONSIN	
		0.00195140	\$5.57	CNTY	66	WASHINGTON COUNTY	
		0.00131140	\$3.74	MUNI	66014	TOWN OF JACKSON	
		0.00714120	\$20.38	REG	666307	SCH D OF WEST BEND	
		0.00064030	\$1.83	VTAE	001000	MORAINES PARK VTAE DISTRICT	
Parcel Total:			\$31.52				

File Number Total:	\$31.52
--------------------	---------

Municipality Total:	\$19,489.17
---------------------	-------------



# State of Wisconsin / Department of Natural Resources

Tony Evers , Governor

, Secretary

2/5/2025

## Chapter 70.114 - Aids Payment Worksheet For Tax Year 2024(Payment Year 2025) - Payment Due January 31, 2025

6587 of 7093

DETAIL FOR TOWN OF KEWASKUM, WASHINGTON COUNTY

Acres	Est. Adjust. Purch. Price	Level of Assessment	Adjusted Local Value	Net Gen. Tax Rate	Calc. Aid Pay Amount	Taxing Jurisdiction Type	Code	Description
FILE NO: P 1794 I			DATE OF PURCHASE: 06/25/2003			GRANTOR: Wisconsin Central Ltd.		
LEGAL DESCRIPTION: T12 R19-E S05 PT OF NWNE				PARCEL NO: 090742		CONTROL NO: 90742		
0.48	\$4,239.94	0.91530246	\$3,880.83					
				0	\$0.00	STAT	999999	STATE OF WISCONSIN
				0.00159610	\$6.19	CNTY	66	WASHINGTON COUNTY
				0.00126240	\$4.90	MUNI	66016	TOWN OF KEWASKUM
				0.00536750	\$20.83	REG	662800	SCH D OF KEWASKUM
				0.00052380	\$2.03	VTAE	001000	MORAINES PARK VTAE DISTRICT
Parcel Total:					\$33.95			

LEGAL DESCRIPTION: T12 R19-E S05 PART OF NENE				PARCEL NO: 090743		CONTROL NO: 90743		
3.09	\$27,294.57	0.91530246	\$24,982.79					
				0	\$0.00	STAT	999999	STATE OF WISCONSIN
				0.00159610	\$39.87	CNTY	66	WASHINGTON COUNTY
				0.00126240	\$31.54	MUNI	66016	TOWN OF KEWASKUM
				0.00536750	\$134.09	REG	662800	SCH D OF KEWASKUM
				0.00052380	\$13.08	VTAE	001000	MORAINES PARK VTAE DISTRICT
Parcel Total:					\$218.58			



State of Wisconsin / Department of Natural Resources

Tony Evers , Governor

, Secretary

2/5/2025

Chapter 70.114 - Aids Payment Worksheet For Tax Year 2024(Payment Year 2025) - Payment Due January 31, 2025

6588 of 7093

LEGAL DESCRIPTION: T12 R19-E S05 PART OF SENE PARCEL NO: 090744 CONTROL NO: 90744

2.42 \$21,376.33 0.91530246 \$19,565.80

0 \$0.00 STAT 999999 STATE OF WISCONSIN
0.00159610 \$31.23 CNTY 66 WASHINGTON COUNTY
0.00126240 \$24.70 MUNI 66016 TOWN OF KEWASKUM
0.00536750 \$105.02 REG 662800 SCH D OF KEWASKUM
0.00052380 \$10.25 VTAE 001000 MORaine PARK VTAE DISTRICT

Parcel Total: \$171.20

LEGAL DESCRIPTION: T12 R19-E S04 PART OF SWNW PARCEL NO: 090745 CONTROL NO: 90745

0.92 \$8,126.54 0.91530246 \$7,438.24

0 \$0.00 STAT 999999 STATE OF WISCONSIN
0.00159610 \$11.87 CNTY 66 WASHINGTON COUNTY
0.00126240 \$9.39 MUNI 66016 TOWN OF KEWASKUM
0.00536750 \$39.92 REG 662800 SCH D OF KEWASKUM
0.00052380 \$3.90 VTAE 001000 MORaine PARK VTAE DISTRICT

Parcel Total: \$65.08

LEGAL DESCRIPTION: T12 R19-E S04 PART OF NWSW PARCEL NO: 090746 CONTROL NO: 90746

3.71 \$32,771.14 0.91530246 \$29,995.51

0 \$0.00 STAT 999999 STATE OF WISCONSIN
0.00159610 \$47.88 CNTY 66 WASHINGTON COUNTY
0.00126240 \$37.87 MUNI 66016 TOWN OF KEWASKUM
0.00536750 \$161.00 REG 662800 SCH D OF KEWASKUM
0.00052380 \$15.71 VTAE 001000 MORaine PARK VTAE DISTRICT

Parcel Total: \$262.46





State of Wisconsin / Department of Natural Resources

Tony Evers , Governor

, Secretary

2/5/2025

Chapter 70.114 - Aids Payment Worksheet For Tax Year 2024(Payment Year 2025) - Payment Due January 31, 2025

6589 of 7093

LEGAL DESCRIPTION: T12 R19-E S04 PART OF SWSW				PARCEL NO: 090747				CONTROL NO: 90747			
0.8	\$7,066.55	0.91530246	\$6,468.03								
				0	\$0.00	STAT	999999	STATE OF WISCONSIN			
				0.00159610	\$10.32	CNTY	66	WASHINGTON COUNTY			
				0.00126240	\$8.16	MUNI	66016	TOWN OF KEWASKUM			
				0.00536750	\$34.72	REG	662800	SCH D OF KEWASKUM			
				0.00052380	\$3.39	VTAE	001000	MORAINES PARK VTAE DISTRICT			
Parcel Total:					\$56.59						

LEGAL DESCRIPTION: T12 R19-E S10 PART OF SWSW				PARCEL NO: 090755				CONTROL NO: 90755			
0.44	\$3,886.60	0.91530246	\$3,557.41								
				0	\$0.00	STAT	999999	STATE OF WISCONSIN			
				0.00159610	\$5.68	CNTY	66	WASHINGTON COUNTY			
				0.00126240	\$4.49	MUNI	66016	TOWN OF KEWASKUM			
				0.00536750	\$19.09	REG	662800	SCH D OF KEWASKUM			
				0.00052380	\$1.86	VTAE	001000	MORAINES PARK VTAE DISTRICT			
Parcel Total:					\$31.12						

LEGAL DESCRIPTION: T12 R19-E S15 PART OF SWNW				PARCEL NO: 090757				CONTROL NO: 90757			
3.08	\$27,206.22	0.91530246	\$24,901.92								
				0	\$0.00	STAT	999999	STATE OF WISCONSIN			
				0.00159610	\$39.75	CNTY	66	WASHINGTON COUNTY			
				0.00126240	\$31.44	MUNI	66016	TOWN OF KEWASKUM			
				0.00536750	\$133.66	REG	662800	SCH D OF KEWASKUM			
				0.00052380	\$13.04	VTAE	001000	MORAINES PARK VTAE DISTRICT			
Parcel Total:					\$217.89						



# State of Wisconsin / Department of Natural Resources

Tony Evers , Governor

, Secretary

2/5/2025

## Chapter 70.114 - Aids Payment Worksheet For Tax Year 2024(Payment Year 2025) - Payment Due January 31, 2025

6590 of 7093

LEGAL DESCRIPTION: T12 R19-E S15 PART OF NWSW	PARCEL NO: 090758	CONTROL NO: 90758
---	-------------------	-------------------

3.13	\$27,647.89	0.91530246	\$25,306.18	
------	-------------	------------	-------------	--

0	\$0.00	STAT	999999	STATE OF WISCONSIN
0.00159610	\$40.39	CNTY	66	WASHINGTON COUNTY
0.00126240	\$31.95	MUNI	66016	TOWN OF KEWASKUM
0.00536750	\$135.83	REG	662800	SCH D OF KEWASKUM
0.00052380	\$13.25	VTAE	001000	MORAINES PARK VTAE DISTRICT

Parcel Total:	\$221.42
---------------	----------

LEGAL DESCRIPTION: T12 R19-E S15 PART OF SWSW	PARCEL NO: 090759	CONTROL NO: 90759
---	-------------------	-------------------

1.74	\$15,369.76	0.91530246	\$14,067.98	
------	-------------	------------	-------------	--

0	\$0.00	STAT	999999	STATE OF WISCONSIN
0.00159610	\$22.45	CNTY	66	WASHINGTON COUNTY
0.00126240	\$17.76	MUNI	66016	TOWN OF KEWASKUM
0.00536750	\$75.51	REG	662800	SCH D OF KEWASKUM
0.00052380	\$7.37	VTAE	001000	MORAINES PARK VTAE DISTRICT

Parcel Total:	\$123.09
---------------	----------

LEGAL DESCRIPTION: T12 R19-E S15 PT OF SESW	PARCEL NO: 090760	CONTROL NO: 90760
---	-------------------	-------------------

1.38	\$12,189.81	0.91530246	\$11,157.36	
------	-------------	------------	-------------	--

0	\$0.00	STAT	999999	STATE OF WISCONSIN
0.00159610	\$17.81	CNTY	66	WASHINGTON COUNTY
0.00126240	\$14.08	MUNI	66016	TOWN OF KEWASKUM
0.00536750	\$59.89	REG	662800	SCH D OF KEWASKUM
0.00052380	\$5.84	VTAE	001000	MORAINES PARK VTAE DISTRICT

Parcel Total:	\$97.62
---------------	---------



# State of Wisconsin / Department of Natural Resources

Tony Evers , Governor

, Secretary

2/5/2025

## Chapter 70.114 - Aids Payment Worksheet For Tax Year 2024(Payment Year 2025) - Payment Due January 31, 2025

6591 of 7093

LEGAL DESCRIPTION: T12 R19-E S22 PT OF NENW				PARCEL NO: 090761				CONTROL NO: 90761	
3.09	\$27,294.57	0.91530246	\$24,982.79	0	\$0.00	STAT	999999	STATE OF WISCONSIN	
				0.00159610	\$39.87	CNTY	66	WASHINGTON COUNTY	
				0.00126240	\$31.54	MUNI	66016	TOWN OF KEWASKUM	
				0.00536750	\$134.09	REG	662800	SCH D OF KEWASKUM	
				0.00052380	\$13.08	VTAE	001000	MORAINES PARK VTAE DISTRICT	
Parcel Total:					\$218.58				

LEGAL DESCRIPTION: T12 R19-E S22 PT OF SENW				PARCEL NO: 090762				CONTROL NO: 90762	
3.12	\$27,559.55	0.91530246	\$25,225.32	0	\$0.00	STAT	999999	STATE OF WISCONSIN	
				0.00159610	\$40.26	CNTY	66	WASHINGTON COUNTY	
				0.00126240	\$31.84	MUNI	66016	TOWN OF KEWASKUM	
				0.00536750	\$135.40	REG	662800	SCH D OF KEWASKUM	
				0.00052380	\$13.21	VTAE	001000	MORAINES PARK VTAE DISTRICT	
Parcel Total:					\$220.71				

LEGAL DESCRIPTION: T12 R19-E S22 PT OF NESW				PARCEL NO: 090763				CONTROL NO: 90763	
3.08	\$27,206.22	0.91530246	\$24,901.92	0	\$0.00	STAT	999999	STATE OF WISCONSIN	
				0.00159610	\$39.75	CNTY	66	WASHINGTON COUNTY	
				0.00126240	\$31.44	MUNI	66016	TOWN OF KEWASKUM	
				0.00536750	\$133.66	REG	662800	SCH D OF KEWASKUM	
				0.00052380	\$13.04	VTAE	001000	MORAINES PARK VTAE DISTRICT	
Parcel Total:					\$217.89				



# State of Wisconsin / Department of Natural Resources

Tony Evers , Governor

, Secretary

2/5/2025

## Chapter 70.114 - Aids Payment Worksheet For Tax Year 2024(Payment Year 2025) - Payment Due January 31, 2025

6592 of 7093

LEGAL DESCRIPTION: T12 R19-E S22 PART OF SESW                      PARCEL NO: 090764                      CONTROL NO: 90764

3.15      \$27,824.54      0.91530246      \$25,467.87

0	\$0.00	STAT	999999	STATE OF WISCONSIN
0.00159610	\$40.65	CNTY	66	WASHINGTON COUNTY
0.00126240	\$32.15	MUNI	66016	TOWN OF KEWASKUM
0.00536750	\$136.70	REG	662800	SCH D OF KEWASKUM
0.00052380	\$13.34	VTAE	001000	MORAINES PARK VTAE DISTRICT

Parcel Total:                      \$222.84

LEGAL DESCRIPTION: T12 R19-E S22 PART OF SWSE                      PARCEL NO: 090765                      CONTROL NO: 90765

0.01      \$88.33      0.91530246      \$80.85

0	\$0.00	STAT	999999	STATE OF WISCONSIN
0.00159610	\$0.13	CNTY	66	WASHINGTON COUNTY
0.00126240	\$0.10	MUNI	66016	TOWN OF KEWASKUM
0.00536750	\$0.43	REG	662800	SCH D OF KEWASKUM
0.00052380	\$0.04	VTAE	001000	MORAINES PARK VTAE DISTRICT

Parcel Total:                      \$0.70

File Number Total:                      \$2,379.72



# State of Wisconsin / Department of Natural Resources

Tony Evers , Governor

, Secretary

2/5/2025

## Chapter 70.114 - Aids Payment Worksheet For Tax Year 2024(Payment Year 2025) - Payment Due January 31, 2025

6593 of 7093

FILE NO: PR 40004 *				DATE OF PURCHASE: 09/29/2008				GRANTOR: Robert F. & Laverne J. Denn			
LEGAL DESCRIPTION: T12 R19-E S22 PT OF NESW				PARCEL NO: T8 0456 00Z				CONTROL NO: 101042			
10.8	\$39,251.90	0.91530246	\$35,927.36								
				0	\$0.00	STAT	999999	STATE OF WISCONSIN			
				0.00159610	\$57.34	CNTY	66	WASHINGTON COUNTY			
				0.00126240	\$45.35	MUNI	66016	TOWN OF KEWASKUM			
				0.00536750	\$192.84	REG	662800	SCH D OF KEWASKUM			
				0.00052380	\$18.82	VTAE	001000	MORAINES PARK VTAE DISTRICT			
Parcel Total:					\$314.35						

LEGAL DESCRIPTION: T12 R19-E S22 PT OF SESW				PARCEL NO: T8 0456 00Z				CONTROL NO: 101043			
2.1	\$7,632.31	0.91530246	\$6,985.87								
				0	\$0.00	STAT	999999	STATE OF WISCONSIN			
				0.00159610	\$11.15	CNTY	66	WASHINGTON COUNTY			
				0.00126240	\$8.82	MUNI	66016	TOWN OF KEWASKUM			
				0.00536750	\$37.50	REG	662800	SCH D OF KEWASKUM			
				0.00052380	\$3.66	VTAE	001000	MORAINES PARK VTAE DISTRICT			
Parcel Total:					\$61.13						

File Number Total:					\$375.48						
--------------------	--	--	--	--	----------	--	--	--	--	--	--



# State of Wisconsin / Department of Natural Resources

Tony Evers , Governor

, Secretary

2/5/2025

## Chapter 70.114 - Aids Payment Worksheet For Tax Year 2024(Payment Year 2025) - Payment Due January 31, 2025

6594 of 7093

FILE NO: SF 142 *		DATE OF PURCHASE: 12/23/2004		GRANTOR: RAYMOND W SCHAEFER	
LEGAL DESCRIPTION: T12 R19-E S23 PT OF NENW		PARCEL NO: T8 0472		CONTROL NO: 92831	
21	\$1,156,127.35	0.91530246	\$1,058,206.21		
		0	\$0.00	STAT 999999	STATE OF WISCONSIN
		0.00159610	\$1,688.99	CNTY 66	WASHINGTON COUNTY
		0.00126240	\$1,335.84	MUNI 66016	TOWN OF KEWASKUM
		0.00536750	\$5,679.92	REG 662800	SCH D OF KEWASKUM
		0.00052380	\$554.24	VTAE 001000	MORAINES PARK VTAE DISTRICT
Parcel Total:			\$9,258.99		

LEGAL DESCRIPTION: T12 R19-E S23 PT OF NWNW		PARCEL NO: T8 0473		CONTROL NO: 92832	
21.72	\$159,333.25	0.91530246	\$145,838.12		
		0	\$0.00	STAT 999999	STATE OF WISCONSIN
		0.00159610	\$232.77	CNTY 66	WASHINGTON COUNTY
		0.00126240	\$184.10	MUNI 66016	TOWN OF KEWASKUM
		0.00536750	\$782.79	REG 662800	SCH D OF KEWASKUM
		0.00052380	\$76.38	VTAE 001000	MORAINES PARK VTAE DISTRICT
Parcel Total:			\$1,276.04		



State of Wisconsin / Department of Natural Resources

Tony Evers , Governor

, Secretary

2/5/2025

Chapter 70.114 - Aids Payment Worksheet For Tax Year 2024(Payment Year 2025) - Payment Due January 31, 2025

6595 of 7093

LEGAL DESCRIPTION: T12 R19-E S23 SWNW				PARCEL NO: T8 0474	CONTROL NO: 92833			
40	\$184,592.24	0.91530246	\$168,957.73					
				0	\$0.00	STAT	999999	STATE OF WISCONSIN
				0.00159610	\$269.67	CNTY	66	WASHINGTON COUNTY
				0.00126240	\$213.29	MUNI	66016	TOWN OF KEWASKUM
				0.00536750	\$906.88	REG	662800	SCH D OF KEWASKUM
				0.00052380	\$88.49	VTAE	001000	MORAINES PARK VTAE DISTRICT
Parcel Total:					\$1,478.33			

LEGAL DESCRIPTION: T12 R19-E S23 SENW				PARCEL NO: 092834	CONTROL NO: 92834			
40	\$71,245.43	0.91530246	\$65,211.11					
				0	\$0.00	STAT	999999	STATE OF WISCONSIN
				0.00159610	\$104.08	CNTY	66	WASHINGTON COUNTY
				0.00126240	\$82.32	MUNI	66016	TOWN OF KEWASKUM
				0.00536750	\$350.02	REG	662800	SCH D OF KEWASKUM
				0.00052380	\$34.15	VTAE	001000	MORAINES PARK VTAE DISTRICT
Parcel Total:					\$570.57			

LEGAL DESCRIPTION: T12 R19-E S23 NWSW				PARCEL NO: 092835	CONTROL NO: 92835			
40	\$223,453.52	0.91530246	\$204,527.56					
				0	\$0.00	STAT	999999	STATE OF WISCONSIN
				0.00159610	\$326.44	CNTY	66	WASHINGTON COUNTY
				0.00126240	\$258.19	MUNI	66016	TOWN OF KEWASKUM
				0.00536750	\$1,097.80	REG	662800	SCH D OF KEWASKUM
				0.00052380	\$107.12	VTAE	001000	MORAINES PARK VTAE DISTRICT
Parcel Total:					\$1,789.55			



# State of Wisconsin / Department of Natural Resources

Tony Evers , Governor

, Secretary

2/5/2025

## Chapter 70.114 - Aids Payment Worksheet For Tax Year 2024(Payment Year 2025) - Payment Due January 31, 2025

6596 of 7093

LEGAL DESCRIPTION: T12 R19-E S23 SWSW	PARCEL NO: 092836	CONTROL NO: 92836
---------------------------------------	-------------------	-------------------

40	\$433,952.77	0.91530246	\$397,198.04	
----	--------------	------------	--------------	--

0	\$0.00	STAT	999999	STATE OF WISCONSIN
0.00159610	\$633.96	CNTY	66	WASHINGTON COUNTY
0.00126240	\$501.41	MUNI	66016	TOWN OF KEWASKUM
0.00536750	\$2,131.96	REG	662800	SCH D OF KEWASKUM
0.00052380	\$208.03	VTAE	001000	MORAINES PARK VTAE DISTRICT

Parcel Total:	\$3,475.36
---------------	------------

LEGAL DESCRIPTION: T12 R19-E S22 E1/2 OF SENE	PARCEL NO: 092837	CONTROL NO: 92837
---	-------------------	-------------------

20	\$64,768.29	0.91530246	\$59,282.57	
----	-------------	------------	-------------	--

0	\$0.00	STAT	999999	STATE OF WISCONSIN
0.00159610	\$94.62	CNTY	66	WASHINGTON COUNTY
0.00126240	\$74.84	MUNI	66016	TOWN OF KEWASKUM
0.00536750	\$318.20	REG	662800	SCH D OF KEWASKUM
0.00052380	\$31.05	VTAE	001000	MORAINES PARK VTAE DISTRICT

Parcel Total:	\$518.71
---------------	----------

File Number Total:	\$18,367.55
--------------------	-------------

Municipality Total:	\$21,122.75
---------------------	-------------





# State of Wisconsin / Department of Natural Resources

Tony Evers , Governor

, Secretary

2/5/2025

## Chapter 70.114 - Aids Payment Worksheet For Tax Year 2024(Payment Year 2025) - Payment Due January 31, 2025

6597 of 7093

DETAIL FOR TOWN OF POLK, WASHINGTON COUNTY

Acres	Est. Adjust. Purch. Price	Level of Assessment	Adjusted Local Value	Net Gen. Tax Rate	Calc. Aid Pay Amount	Taxing Jurisdiction Type	Code	Description
FILE NO: FI 2670 *			DATE OF PURCHASE: 11/23/2001			GRANTOR: BERNARD PENCIKOWSKI		
LEGAL DESCRIPTION: T10 R19-E S14 PT LT2-CSM5386				PARCEL NO: 086467		CONTROL NO: 86467		
6.82	\$183,683.80	0.90048838	\$165,405.13					
				0	\$0.00	STAT	999999	STATE OF WISCONSIN
				0.00176950	\$292.69	CNTY	66	WASHINGTON COUNTY
				0.00099360	\$164.34	MUNI	66018	TOWN OF POLK
				0.00577630	\$955.44	REG	665390	SCH D OF SLINGER
				0.00058070	\$96.04	VTAE	001000	MORAINES PARK VTAE DISTRICT
<b>Parcel Total:</b>					<b>\$1,508.51</b>			

LEGAL DESCRIPTION: T10 R19-E S14 PT LT2-CSM5386				PARCEL NO: 086468		CONTROL NO: 86468		
3	\$80,799.40	0.90048838	\$72,758.92					
				0	\$0.00	STAT	999999	STATE OF WISCONSIN
				0.00176950	\$128.75	CNTY	66	WASHINGTON COUNTY
				0.00099360	\$72.29	MUNI	66018	TOWN OF POLK
				0.00577630	\$420.28	REG	665390	SCH D OF SLINGER
				0.00058070	\$42.25	VTAE	001000	MORAINES PARK VTAE DISTRICT
<b>Parcel Total:</b>					<b>\$663.57</b>			



# State of Wisconsin / Department of Natural Resources

Tony Evers , Governor

, Secretary

2/5/2025

## Chapter 70.114 - Aids Payment Worksheet For Tax Year 2024(Payment Year 2025) - Payment Due January 31, 2025

6598 of 7093

LEGAL DESCRIPTION: T10 R19-E S14 LT1-CSM2239      PARCEL NO: 086469      CONTROL NO: 86469

7.43    \$200,094.76    0.90048838    \$180,183.01

0	\$0.00	STAT	999999	STATE OF WISCONSIN
0.00176950	\$318.84	CNTY	66	WASHINGTON COUNTY
0.00099360	\$179.02	MUNI	66018	TOWN OF POLK
0.00577630	\$1,040.80	REG	665390	SCH D OF SLINGER
0.00058070	\$104.62	VTAE	001000	MORaine PARK VTAE DISTRICT

Parcel Total:      \$1,643.28

File Number Total:      \$3,815.36

FILE NO: P 1761 \*      DATE OF PURCHASE: 03/16/2001      GRANTOR: BERNARD GRUENKE IRREVOCABLE

LEGAL DESCRIPTION: T10 R19-E S08 S1/2 OF NESE      PARCEL NO: 9-0384      CONTROL NO: 85922

20    \$439,819.06    0.90048838    \$396,051.95

0	\$0.00	STAT	999999	STATE OF WISCONSIN
0.00176950	\$700.82	CNTY	66	WASHINGTON COUNTY
0.00099360	\$393.50	MUNI	66018	TOWN OF POLK
0.00577630	\$2,287.73	REG	665390	SCH D OF SLINGER
0.00058070	\$229.97	VTAE	001000	MORaine PARK VTAE DISTRICT

Parcel Total:      \$3,612.02



# State of Wisconsin / Department of Natural Resources

Tony Evers , Governor

, Secretary

2/5/2025

## Chapter 70.114 - Aids Payment Worksheet For Tax Year 2024(Payment Year 2025) - Payment Due January 31, 2025

6599 of 7093

LEGAL DESCRIPTION: T10 R19-E S08 S1/2 OF NWSE				PARCEL NO: 9-0386	CONTROL NO: 85923			
20	\$253,405.60	0.90048838	\$228,188.80					
				0	\$0.00	STAT	999999	STATE OF WISCONSIN
				0.00176950	\$403.78	CNTY	66	WASHINGTON COUNTY
				0.00099360	\$226.72	MUNI	66018	TOWN OF POLK
				0.00577630	\$1,318.10	REG	665390	SCH D OF SLINGER
				0.00058070	\$132.50	VTAE	001000	MORAINES PARK VTAE DISTRICT
Parcel Total:					\$2,081.10			

LEGAL DESCRIPTION: T10 R19-E S08 PT OF SWSE				PARCEL NO: 9-0387	CONTROL NO: 85924			
37.48	\$1,255,380.51	0.90048838	\$1,130,455.56					
				0	\$0.00	STAT	999999	STATE OF WISCONSIN
				0.00176950	\$2,000.35	CNTY	66	WASHINGTON COUNTY
				0.00099360	\$1,123.18	MUNI	66018	TOWN OF POLK
				0.00577630	\$6,529.90	REG	665390	SCH D OF SLINGER
				0.00058070	\$656.40	VTAE	001000	MORAINES PARK VTAE DISTRICT
Parcel Total:					\$10,309.83			

LEGAL DESCRIPTION: T10 R19-E S08 SESE				PARCEL NO: 9-0388	CONTROL NO: 85925			
40	\$838,862.62	0.90048838	\$755,386.04					
				0	\$0.00	STAT	999999	STATE OF WISCONSIN
				0.00176950	\$1,336.66	CNTY	66	WASHINGTON COUNTY
				0.00099360	\$750.52	MUNI	66018	TOWN OF POLK
				0.00577630	\$4,363.37	REG	665390	SCH D OF SLINGER
				0.00058070	\$438.62	VTAE	001000	MORAINES PARK VTAE DISTRICT
Parcel Total:					\$6,889.17			



# State of Wisconsin / Department of Natural Resources

Tony Evers , Governor

, Secretary

2/5/2025

## Chapter 70.114 - Aids Payment Worksheet For Tax Year 2024(Payment Year 2025) - Payment Due January 31, 2025

6600 of 7093

File Number Total: \$22,892.12

FILE NO: P 1869 \*      DATE OF PURCHASE: 07/12/2005      GRANTOR: CEDAR LAKES CONSERVATION FOU

LEGAL DESCRIPTION: T10 R19-E S08 E1/2 OF NENW      PARCEL NO: 093830      CONTROL NO: 93830

18    \$281,613.26    0.90048838    \$253,589.47

0            \$0.00    STAT    999999    STATE OF WISCONSIN

0.00176950    \$448.73    CNTY    66            WASHINGTON COUNTY

0.00099360    \$251.96    MUNI    66018        TOWN OF POLK

0.00577630    \$1,464.82    REG    665390       SCH D OF SLINGER

0.00058070    \$147.25    VTAE    001000       MORAINES PARK VTAE DISTRICT

Parcel Total: \$2,312.76

LEGAL DESCRIPTION: T10 R19-E S08 E1/2 OF SENW      PARCEL NO: 093831      CONTROL NO: 93831

20    \$312,903.62    0.90048838    \$281,766.07

0            \$0.00    STAT    999999    STATE OF WISCONSIN

0.00176950    \$498.59    CNTY    66            WASHINGTON COUNTY

0.00099360    \$279.95    MUNI    66018        TOWN OF POLK

0.00577630    \$1,627.58    REG    665390       SCH D OF SLINGER

0.00058070    \$163.61    VTAE    001000       MORAINES PARK VTAE DISTRICT

Parcel Total: \$2,569.73



# State of Wisconsin / Department of Natural Resources

Tony Evers , Governor

, Secretary

2/5/2025

## Chapter 70.114 - Aids Payment Worksheet For Tax Year 2024(Payment Year 2025) - Payment Due January 31, 2025

6601 of 7093

LEGAL DESCRIPTION: T10 R19-E S08 PT OF NESW	PARCEL NO: 093833	CONTROL NO: 93833
---	-------------------	-------------------

38	\$594,516.88	0.90048838	\$535,355.54	
----	--------------	------------	--------------	--

0	\$0.00	STAT	999999	STATE OF WISCONSIN
0.00176950	\$947.32	CNTY	66	WASHINGTON COUNTY
0.00099360	\$531.91	MUNI	66018	TOWN OF POLK
0.00577630	\$3,092.40	REG	665390	SCH D OF SLINGER
0.00058070	\$310.86	VTAE	001000	MORAINES PARK VTAE DISTRICT

Parcel Total:	\$4,882.49
---------------	------------

LEGAL DESCRIPTION: T10 R19-E S08 E1/2 OF SESW	PARCEL NO: 093834	CONTROL NO: 93834
---	-------------------	-------------------

15.5	\$242,500.30	0.90048838	\$218,368.71	
------	--------------	------------	--------------	--

0	\$0.00	STAT	999999	STATE OF WISCONSIN
0.00176950	\$386.41	CNTY	66	WASHINGTON COUNTY
0.00099360	\$216.96	MUNI	66018	TOWN OF POLK
0.00577630	\$1,261.37	REG	665390	SCH D OF SLINGER
0.00058070	\$126.80	VTAE	001000	MORAINES PARK VTAE DISTRICT

Parcel Total:	\$1,991.54
---------------	------------

File Number Total:	\$11,756.52
--------------------	-------------



# State of Wisconsin / Department of Natural Resources

Tony Evers , Governor

, Secretary

2/5/2025

## Chapter 70.114 - Aids Payment Worksheet For Tax Year 2024(Payment Year 2025) - Payment Due January 31, 2025

6602 of 7093

FILE NO: P 1884 *		DATE OF PURCHASE: 04/18/2006		GRANTOR: CEDAR LAKES CONSERVATION FOU	
LEGAL DESCRIPTION: T10 R19-E S08 PT OF SWNE		PARCEL NO: T9-0368		CONTROL NO: 97031	
16.41	\$1,165,987.53	0.90048838	\$1,049,958.23		
		0	\$0.00	STAT 999999	STATE OF WISCONSIN
		0.00176950	\$1,857.91	CNTY 66	WASHINGTON COUNTY
		0.00099360	\$1,043.20	MUNI 66018	TOWN OF POLK
		0.00577630	\$6,064.92	REG 665390	SCH D OF SLINGER
		0.00058070	\$609.66	VTAE 001000	MORAINES PARK VTAE DISTRICT
Parcel Total:			\$9,575.69		

LEGAL DESCRIPTION: T10 R19-E S08 N1/2 OF NESE		PARCEL NO: T9-0383		CONTROL NO: 97032	
20	\$447,193.33	0.90048838	\$402,692.40		
		0	\$0.00	STAT 999999	STATE OF WISCONSIN
		0.00176950	\$712.57	CNTY 66	WASHINGTON COUNTY
		0.00099360	\$400.10	MUNI 66018	TOWN OF POLK
		0.00577630	\$2,326.09	REG 665390	SCH D OF SLINGER
		0.00058070	\$233.83	VTAE 001000	MORAINES PARK VTAE DISTRICT
Parcel Total:			\$3,672.59		



# State of Wisconsin / Department of Natural Resources

Tony Evers , Governor

, Secretary

2/5/2025

## Chapter 70.114 - Aids Payment Worksheet For Tax Year 2024(Payment Year 2025) - Payment Due January 31, 2025

6603 of 7093

LEGAL DESCRIPTION: T10 R19-E S08 PT OF SENE	PARCEL NO: T9-0383	CONTROL NO: 97033
---	--------------------	-------------------

0.5     \$11,181.83     0.90048838     \$10,069.10

0	\$0.00	STAT	999999	STATE OF WISCONSIN
0.00176950	\$17.82	CNTY	66	WASHINGTON COUNTY
0.00099360	\$10.00	MUNI	66018	TOWN OF POLK
0.00577630	\$58.16	REG	665390	SCH D OF SLINGER
0.00058070	\$5.85	VTAE	001000	MORAINES PARK VTAE DISTRICT

Parcel Total:                     \$91.83

LEGAL DESCRIPTION: T10 R19-E S08 N1/2 OF NWSE	PARCEL NO: T9-0385	CONTROL NO: 97034
---	--------------------	-------------------

20     \$291,303.42     0.90048838     \$262,315.34

0	\$0.00	STAT	999999	STATE OF WISCONSIN
0.00176950	\$464.17	CNTY	66	WASHINGTON COUNTY
0.00099360	\$260.63	MUNI	66018	TOWN OF POLK
0.00577630	\$1,515.22	REG	665390	SCH D OF SLINGER
0.00058070	\$152.31	VTAE	001000	MORAINES PARK VTAE DISTRICT

Parcel Total:                     \$2,392.33

LEGAL DESCRIPTION: T10 R19-E S08 PT OF NWNE	PARCEL NO: T90367-00A	CONTROL NO: 97035
---	-----------------------	-------------------

9.5     \$280,594.43     0.90048838     \$252,672.02

0	\$0.00	STAT	999999	STATE OF WISCONSIN
0.00176950	\$447.11	CNTY	66	WASHINGTON COUNTY
0.00099360	\$251.05	MUNI	66018	TOWN OF POLK
0.00577630	\$1,459.52	REG	665390	SCH D OF SLINGER
0.00058070	\$146.72	VTAE	001000	MORAINES PARK VTAE DISTRICT

Parcel Total:                     \$2,304.40



# State of Wisconsin / Department of Natural Resources

Tony Evers , Governor

, Secretary

2/5/2025

## Chapter 70.114 - Aids Payment Worksheet For Tax Year 2024(Payment Year 2025) - Payment Due January 31, 2025

6604 of 7093

LEGAL DESCRIPTION: T10 R19-E S08 PT OF E1/4 OF NE	PARCEL NO: T90369-00A	CONTROL NO: 97036
---	-----------------------	-------------------

25.5	\$484,078.93	0.90048838	\$435,907.45
------	--------------	------------	--------------

0	\$0.00	STAT	999999	STATE OF WISCONSIN
0.00176950	\$771.34	CNTY	66	WASHINGTON COUNTY
0.00099360	\$433.10	MUNI	66018	TOWN OF POLK
0.00577630	\$2,517.95	REG	665390	SCH D OF SLINGER
0.00058070	\$253.11	VTAE	001000	MORaine PARK VTAE DISTRICT

Parcel Total:	\$3,975.50
---------------	------------

File Number Total:	\$22,012.34
--------------------	-------------

FILE NO: PR 40070 *	DATE OF PURCHASE: 03/16/2010	GRANTOR: Cedar Lakes Conservation Fou
---------------------	------------------------------	---------------------------------------

LEGAL DESCRIPTION: T10 R19-E S08 PT OF NENW	PARCEL NO: 09-0371	CONTROL NO: 115520
---	--------------------	--------------------

17.37	\$454,712.67	0.90048838	\$409,463.47
-------	--------------	------------	--------------

0	\$0.00	STAT	999999	STATE OF WISCONSIN
0.00176950	\$724.55	CNTY	66	WASHINGTON COUNTY
0.00099360	\$406.83	MUNI	66018	TOWN OF POLK
0.00577630	\$2,365.20	REG	665390	SCH D OF SLINGER
0.00058070	\$237.76	VTAE	001000	MORaine PARK VTAE DISTRICT

Parcel Total:	\$3,734.34
---------------	------------





# State of Wisconsin / Department of Natural Resources

Tony Evers , Governor

, Secretary

2/5/2025

## Chapter 70.114 - Aids Payment Worksheet For Tax Year 2024(Payment Year 2025) - Payment Due January 31, 2025

6605 of 7093

LEGAL DESCRIPTION: T10 R19-E S08 PT OF NWNW				PARCEL NO: 09-0372				CONTROL NO: 115521	
33.94	\$888,482.91	0.90048838	\$800,068.54	0	\$0.00	STAT	999999	STATE OF WISCONSIN	
				0.00176950	\$1,415.73	CNTY	66	WASHINGTON COUNTY	
				0.00099360	\$794.92	MUNI	66018	TOWN OF POLK	
				0.00577630	\$4,621.47	REG	665390	SCH D OF SLINGER	
				0.00058070	\$464.56	VTAE	001000	MORAINE PARK VTAE DISTRICT	
Parcel Total:				\$7,296.68					

LEGAL DESCRIPTION: T10 R19-E S08 PT OF SWNW				PARCEL NO: 09-037300z				CONTROL NO: 115522	
37.24	\$974,870.45	0.90048838	\$877,859.52	0	\$0.00	STAT	999999	STATE OF WISCONSIN	
				0.00176950	\$1,553.38	CNTY	66	WASHINGTON COUNTY	
				0.00099360	\$872.21	MUNI	66018	TOWN OF POLK	
				0.00577630	\$5,070.82	REG	665390	SCH D OF SLINGER	
				0.00058070	\$509.73	VTAE	001000	MORAINE PARK VTAE DISTRICT	
Parcel Total:				\$8,006.14					

LEGAL DESCRIPTION: T10 R19-E S08 PT OF SENW				PARCEL NO: 09-0374				CONTROL NO: 115523	
19.67	\$514,922.18	0.90048838	\$463,681.44	0	\$0.00	STAT	999999	STATE OF WISCONSIN	
				0.00176950	\$820.49	CNTY	66	WASHINGTON COUNTY	
				0.00099360	\$460.70	MUNI	66018	TOWN OF POLK	
				0.00577630	\$2,678.38	REG	665390	SCH D OF SLINGER	
				0.00058070	\$269.24	VTAE	001000	MORAINE PARK VTAE DISTRICT	
Parcel Total:				\$4,228.81					



# State of Wisconsin / Department of Natural Resources

Tony Evers , Governor

, Secretary

2/5/2025

## Chapter 70.114 - Aids Payment Worksheet For Tax Year 2024(Payment Year 2025) - Payment Due January 31, 2025

6606 of 7093

File Number Total: \$23,265.97

FILE NO: PR 40283 \*      DATE OF PURCHASE: 01/27/2023      GRANTOR: Estate of Neil Ostberg

LEGAL DESCRIPTION: T10 R19-E S08 CSM 1057      PARCEL NO: T9036800A      CONTROL NO: 144110

11.54      \$16,735.60      0.90048838      \$15,070.21

0	\$0.00	STAT	999999	STATE OF WISCONSIN
0.00176950	\$26.67	CNTY	66	WASHINGTON COUNTY
0.00099360	\$14.97	MUNI	66018	TOWN OF POLK
0.00577630	\$87.05	REG	665390	SCH D OF SLINGER
0.00058070	\$8.75	VTAE	001000	MORAINES PARK VTAE DISTRICT

Parcel Total: \$137.44

LEGAL DESCRIPTION: T10 R19-E S08 CSM 1057      PARCEL NO: T9036800A      CONTROL NO: 144111

1.45      \$2,102.83      0.90048838      \$1,893.58

0	\$0.00	STAT	999999	STATE OF WISCONSIN
0.00176950	\$3.35	CNTY	66	WASHINGTON COUNTY
0.00099360	\$1.88	MUNI	66018	TOWN OF POLK
0.00577630	\$10.94	REG	665390	SCH D OF SLINGER
0.00058070	\$1.10	VTAE	001000	MORAINES PARK VTAE DISTRICT

Parcel Total: \$17.27

File Number Total: \$154.71

Municipality Total: \$83,897.02



# State of Wisconsin / Department of Natural Resources

Tony Evers , Governor

, Secretary

2/5/2025

## Chapter 70.114 - Aids Payment Worksheet For Tax Year 2024(Payment Year 2025) - Payment Due January 31, 2025

6607 of 7093

DETAIL FOR TOWN OF WAYNE, WASHINGTON COUNTY

Acres	Est. Adjust. Purch. Price	Level of Assessment	Adjusted Local Value	Net Gen. Tax Rate	Calc. Aid Pay Amount	Type	Code	Taxing Jurisdiction Description
FILE NO: W 972 *			DATE OF PURCHASE: 01/02/1992			GRANTOR: DOUGLAS ZAJDEL		
LEGAL DESCRIPTION: T12 R18-E S31 PT OF NWNE				PARCEL NO: T12 0696/0696 00A		CONTROL NO: 69801		
29.15	\$57,622.52	0.68604412	\$39,531.59					
				0	\$0.00	STAT	999999	STATE OF WISCONSIN
				0.00227480	\$89.93	CNTY	66	WASHINGTON COUNTY
				0.00190820	\$75.44	MUNI	66024	TOWN OF WAYNE
				0.00764970	\$302.40	REG	662800	SCH D OF KEWASKUM
				0.00074640	\$29.51	VTAE	001000	MORAINES PARK VTAE DISTRICT
<b>Parcel Total:</b>					<b>\$497.28</b>			

File Number Total: \$497.28

FILE NO: W 1070 *			DATE OF PURCHASE: 06/09/1993			GRANTOR: ALLEN SCHULZ		
LEGAL DESCRIPTION: T12 R18-E S28 W1/2 OF NENW				PARCEL NO: T.12-0634		CONTROL NO: 71612		
20	\$175,728.78	0.68604412	\$120,557.69					
				0	\$0.00	STAT	999999	STATE OF WISCONSIN
				0.00227480	\$274.24	CNTY	66	WASHINGTON COUNTY
				0.00190820	\$230.05	MUNI	66024	TOWN OF WAYNE
				0.00764970	\$922.23	REG	662800	SCH D OF KEWASKUM
				0.00074640	\$89.98	VTAE	001000	MORAINES PARK VTAE DISTRICT
<b>Parcel Total:</b>					<b>\$1,516.50</b>			

File Number Total: \$1,516.50



# State of Wisconsin / Department of Natural Resources

Tony Evers , Governor

, Secretary

2/5/2025

## Chapter 70.114 - Aids Payment Worksheet For Tax Year 2024(Payment Year 2025) - Payment Due January 31, 2025

6608 of 7093

FILE NO: WM 60643 *		DATE OF PURCHASE: 07/08/2020		GRANTOR: Washington County Highway De	
LEGAL DESCRIPTION: T12 R18-E S30 PT OF NWSE		PARCEL NO: T12 069000Y		CONTROL NO: 138961	
2.05	\$24,987.64	0.68604412	\$17,142.63		
		0	\$0.00	STAT 999999	STATE OF WISCONSIN
		0.00227480	\$39.00	CNTY 66	WASHINGTON COUNTY
		0.00190820	\$32.71	MUNI 66024	TOWN OF WAYNE
		0.00764970	\$131.14	REG 662800	SCH D OF KEWASKUM
		0.00074640	\$12.79	VTAE 001000	MORAINES PARK VTAE DISTRICT
Parcel Total:			\$215.64		
File Number Total:			\$215.64		
Municipality Total:			\$2,229.42		



# State of Wisconsin / Department of Natural Resources

Tony Evers , Governor

, Secretary

2/5/2025

## Chapter 70.114 - Aids Payment Worksheet For Tax Year 2024(Payment Year 2025) - Payment Due January 31, 2025

6609 of 7093

DETAIL FOR TOWN OF WEST BEND, WASHINGTON COUNTY

Acres	Est. Adjust. Purch. Price	Level of Assessment	Adjusted Local Value	Net Gen. Tax Rate	Calc. Aid Pay Amount	----- Taxing Jurisdiction -----		
						Type	Code	Description
FILE NO: FI 2393 *			DATE OF PURCHASE: 01/25/1995			GRANTOR: FRED W HOFF		
LEGAL DESCRIPTION: T11 R19-E S20 PT GV LT 5				PARCEL NO: T13-183 T13 0300 200		CONTROL NO: 74476		
20.7	\$294,447.93	0.99130246	\$291,886.96					
				0	\$0.00	STAT	999999	STATE OF WISCONSIN
				0.00155780	\$454.71	CNTY	66	WASHINGTON COUNTY
				0.00067750	\$197.74	MUNI	66026	TOWN OF WEST BEND
				0.00495510	\$1,446.33	REG	665390	SCH D OF SLINGER
				0.00051120	\$149.21	VTAE	001000	MORAINES PARK VTAE DISTRICT
				0.00031740	\$92.65	SEWR	668030	BIG CEDAR LAKE PRO & REHAB DIST
Parcel Total:					\$2,340.64			

LEGAL DESCRIPTION: T11 R19-E S20 PT GV LT 6				PARCEL NO: T13-185 T13 0300 700		CONTROL NO: 74477		
14.7	\$209,294.00	0.99130246	\$207,473.66					
				0	\$0.00	STAT	999999	STATE OF WISCONSIN
				0.00155780	\$323.21	CNTY	66	WASHINGTON COUNTY
				0.00067750	\$140.56	MUNI	66026	TOWN OF WEST BEND
				0.00495510	\$1,028.06	REG	665390	SCH D OF SLINGER
				0.00051120	\$106.06	VTAE	001000	MORAINES PARK VTAE DISTRICT
				0.00031740	\$65.86	SEWR	668030	BIG CEDAR LAKE PRO & REHAB DIST
Parcel Total:					\$1,663.75			



# State of Wisconsin / Department of Natural Resources

Tony Evers , Governor

, Secretary

2/5/2025

## Chapter 70.114 - Aids Payment Worksheet For Tax Year 2024(Payment Year 2025) - Payment Due January 31, 2025

6610 of 7093

LEGAL DESCRIPTION: T11 R19-E S19 PT OF NENE      PARCEL NO: 74478      CONTROL NO: 74478

0.3      \$4,103.80      0.99130246      \$4,068.11

0	\$0.00	STAT	999999	STATE OF WISCONSIN
0.00155780	\$6.34	CNTY	66	WASHINGTON COUNTY
0.00067750	\$2.76	MUNI	66026	TOWN OF WEST BEND
0.00495510	\$20.16	REG	665390	SCH D OF SLINGER
0.00051120	\$2.08	VTAE	001000	MORaine PARK VTAE DISTRICT
0.00031740	\$1.29	SEWR	668030	BIG CEDAR LAKE PRO & REHAB DIST

Parcel Total:      \$32.63

LEGAL DESCRIPTION: T11 R19-E S19 PT OF SENE      PARCEL NO: 74479      CONTROL NO: 74479

0.35      \$5,129.75      0.99130246      \$5,085.14

0	\$0.00	STAT	999999	STATE OF WISCONSIN
0.00155780	\$7.92	CNTY	66	WASHINGTON COUNTY
0.00067750	\$3.45	MUNI	66026	TOWN OF WEST BEND
0.00495510	\$25.20	REG	665390	SCH D OF SLINGER
0.00051120	\$2.60	VTAE	001000	MORaine PARK VTAE DISTRICT
0.00031740	\$1.61	SEWR	668030	BIG CEDAR LAKE PRO & REHAB DIST

Parcel Total:      \$40.78

File Number Total:      \$4,077.80



# State of Wisconsin / Department of Natural Resources

Tony Evers , Governor

, Secretary

2/5/2025

## Chapter 70.114 - Aids Payment Worksheet For Tax Year 2024(Payment Year 2025) - Payment Due January 31, 2025

6611 of 7093

FILE NO: FI 2607 *	DATE OF PURCHASE: 11/11/1999	GRANTOR: CEDAR LAKE CONS. FOUNDATION
LEGAL DESCRIPTION: T11 R19-E S17 PT OF SENW	PARCEL NO: 083307	CONTROL NO: 83307
20.1	\$820,189.86	0.99130246 \$813,056.23
	0	\$0.00 STAT 999999 STATE OF WISCONSIN
	0.00155780	\$1,266.61 CNTY 66 WASHINGTON COUNTY
	0.00067750	\$550.82 MUNI 66026 TOWN OF WEST BEND
	0.00495510	\$4,028.79 REG 665390 SCH D OF SLINGER
	0.00051120	\$415.64 VTAE 001000 MORAINES PARK VTAE DISTRICT
Parcel Total:		\$6,261.86

File Number Total:	\$6,261.86
--------------------	------------

FILE NO: P 1794 I	DATE OF PURCHASE: 06/25/2003	GRANTOR: Wisconsin Central Ltd.
LEGAL DESCRIPTION: T11 R19-E S25 PT OF NWNE	PARCEL NO: 090809	CONTROL NO: 90809
3.2	\$43,380.30	0.99130246 \$43,003.00
	0	\$0.00 STAT 999999 STATE OF WISCONSIN
	0.00155780	\$66.99 CNTY 66 WASHINGTON COUNTY
	0.00067750	\$29.13 MUNI 66026 TOWN OF WEST BEND
	0.00578990	\$248.98 REG 666307 SCH D OF WEST BEND
	0.00051120	\$21.98 VTAE 001000 MORAINES PARK VTAE DISTRICT
Parcel Total:		\$367.08



# State of Wisconsin / Department of Natural Resources

Tony Evers , Governor

, Secretary

2/5/2025

## Chapter 70.114 - Aids Payment Worksheet For Tax Year 2024(Payment Year 2025) - Payment Due January 31, 2025

6612 of 7093

LEGAL DESCRIPTION: T11 R19-E S25 PT OF SESE				PARCEL NO: 090813		CONTROL NO: 90813		
3.37	\$45,684.90	0.99130246	\$45,287.55					
				0	\$0.00	STAT	999999	STATE OF WISCONSIN
				0.00155780	\$70.55	CNTY	66	WASHINGTON COUNTY
				0.00067750	\$30.68	MUNI	66026	TOWN OF WEST BEND
				0.00578990	\$262.21	REG	666307	SCH D OF WEST BEND
				0.00051120	\$23.15	VTAE	001000	MORaine PARK VTAE DISTRICT
Parcel Total:					\$386.59			
File Number Total:					\$753.67			
Municipality Total:					\$11,093.33			





# State of Wisconsin / Department of Natural Resources

Tony Evers , Governor

, Secretary

2/5/2025

## Chapter 70.114 - Aids Payment Worksheet For Tax Year 2024(Payment Year 2025) - Payment Due January 31, 2025

6613 of 7093

DETAIL FOR VILLAGE OF JACKSON, WASHINGTON COUNTY

Acres	Est. Adjust. Purch. Price	Level of Assessment	Adjusted Local Value	Net Gen. Tax Rate	Calc. Aid Pay Amount	Taxing Jurisdiction	Type	Code	Description
FILE NO: FI 2641 *		DATE OF PURCHASE: 03/07/2000			GRANTOR: ZIGLER/BENCE TILLIE LAKE LLC				
LEGAL DESCRIPTION: T10 R19-E S13 PT OF SWSE				PARCEL NO: V.3-0521-00A		CONTROL NO: 84183			
1.82	\$82,786.14	0.97846288	\$81,003.16						
				0	\$0.00	STATE OF WISCONSIN	STAT	999999	
				0.00164350	\$133.13	WASHINGTON COUNTY	CNTY	66	
				0.00492280	\$398.76	VILLAGE OF JACKSON	MUNI	66141	
				0.00605830	\$490.74	SCH D OF WEST BEND	REG	666307	
				0.00543220	\$440.02	MORAINES PARK VTAE DISTRICT	VTAE	001000	
Parcel Total:					\$1,462.65				
File Number Total:					\$1,462.65				
Municipality Total:					\$1,462.65				



# State of Wisconsin / Department of Natural Resources

Tony Evers , Governor

, Secretary

2/5/2025

## Chapter 70.114 - Aids Payment Worksheet For Tax Year 2024(Payment Year 2025) - Payment Due January 31, 2025

6614 of 7093

DETAIL FOR VILLAGE OF KEWASKUM, WASHINGTON COUNTY

Acres	Est. Adjust. Purch. Price	Level of Assessment	Adjusted Local Value	Net Gen. Tax Rate	Calc. Aid Pay Amount	Taxing Jurisdiction Type	Code	Description
FILE NO: P 1794 I			DATE OF PURCHASE: 06/25/2003			GRANTOR: Wisconsin Central Ltd.		
LEGAL DESCRIPTION: T12 R19-E S04 PART OF SESW				PARCEL NO: 090748		CONTROL NO: 90748		
2.96	\$43,597.19	0.87108649	\$37,976.92					
				0	\$0.00	STAT	999999	STATE OF WISCONSIN
				0.00159430	\$60.54	CNTY	66	WASHINGTON COUNTY
				0.00531150	\$201.71	MUNI	66142	VILLAGE OF KEWASKUM
				0.00594660	\$225.83	REG	662800	SCH D OF KEWASKUM
				0.00058020	\$22.04	VTAE	001000	MORAINES PARK VTAE DISTRICT
<b>Parcel Total:</b>					<b>\$510.12</b>			

LEGAL DESCRIPTION: T12 R19-E S09 PART OF NENW				PARCEL NO: 090749		CONTROL NO: 90749		
2.85	\$41,977.04	0.87108649	\$36,565.63					
				0	\$0.00	STAT	999999	STATE OF WISCONSIN
				0.00159430	\$58.29	CNTY	66	WASHINGTON COUNTY
				0.00531150	\$194.22	MUNI	66142	VILLAGE OF KEWASKUM
				0.00594660	\$217.44	REG	662800	SCH D OF KEWASKUM
				0.00058020	\$21.22	VTAE	001000	MORAINES PARK VTAE DISTRICT
<b>Parcel Total:</b>					<b>\$491.17</b>			



# State of Wisconsin / Department of Natural Resources

Tony Evers , Governor

, Secretary

2/5/2025

## Chapter 70.114 - Aids Payment Worksheet For Tax Year 2024(Payment Year 2025) - Payment Due January 31, 2025

6615 of 7093

LEGAL DESCRIPTION: T12 R19-E S09 PART OF NWNE	PARCEL NO: 090750	CONTROL NO: 90750
---	-------------------	-------------------

0.77	\$11,341.16	0.87108649	\$9,879.13
------	-------------	------------	------------

0	\$0.00	STAT	999999	STATE OF WISCONSIN
0.00159430	\$15.75	CNTY	66	WASHINGTON COUNTY
0.00531150	\$52.47	MUNI	66142	VILLAGE OF KEWASKUM
0.00594660	\$58.75	REG	662800	SCH D OF KEWASKUM
0.00058020	\$5.73	VTAE	001000	MORAINES PARK VTAE DISTRICT

Parcel Total:	\$132.70
---------------	----------

LEGAL DESCRIPTION: T12 R19-E S09 PART OF SWNE	PARCEL NO: 090751	CONTROL NO: 90751
---	-------------------	-------------------

3.52	\$51,845.30	0.87108649	\$45,161.74
------	-------------	------------	-------------

0	\$0.00	STAT	999999	STATE OF WISCONSIN
0.00159430	\$72.00	CNTY	66	WASHINGTON COUNTY
0.00531150	\$239.88	MUNI	66142	VILLAGE OF KEWASKUM
0.00594660	\$268.56	REG	662800	SCH D OF KEWASKUM
0.00058020	\$26.20	VTAE	001000	MORAINES PARK VTAE DISTRICT

Parcel Total:	\$606.64
---------------	----------

LEGAL DESCRIPTION: T12 R19-E S09 PART OF NWSE	PARCEL NO: 090752	CONTROL NO: 90752
---	-------------------	-------------------

0.92	\$13,550.48	0.87108649	\$11,803.64
------	-------------	------------	-------------

0	\$0.00	STAT	999999	STATE OF WISCONSIN
0.00159430	\$18.82	CNTY	66	WASHINGTON COUNTY
0.00531150	\$62.69	MUNI	66142	VILLAGE OF KEWASKUM
0.00594660	\$70.19	REG	662800	SCH D OF KEWASKUM
0.00058020	\$6.85	VTAE	001000	MORAINES PARK VTAE DISTRICT

Parcel Total:	\$158.55
---------------	----------



# State of Wisconsin / Department of Natural Resources

Tony Evers , Governor

, Secretary

2/5/2025

## Chapter 70.114 - Aids Payment Worksheet For Tax Year 2024(Payment Year 2025) - Payment Due January 31, 2025

6616 of 7093

LEGAL DESCRIPTION: T12 R19-E S09 PART OF NESE				PARCEL NO: 090753	CONTROL NO: 90753			
2.68	\$39,473.13	0.87108649	\$34,384.51					
				0	\$0.00	STAT	999999	STATE OF WISCONSIN
				0.00159430	\$54.82	CNTY	66	WASHINGTON COUNTY
				0.00531150	\$182.63	MUNI	66142	VILLAGE OF KEWASKUM
				0.00594660	\$204.47	REG	662800	SCH D OF KEWASKUM
				0.00058020	\$19.95	VTAE	001000	MORAINES PARK VTAE DISTRICT
Parcel Total:					\$461.87			

LEGAL DESCRIPTION: T12 R19-E S09 PART OF SESE				PARCEL NO: 090754	CONTROL NO: 90754			
3.23	\$47,573.96	0.87108649	\$41,441.04					
				0	\$0.00	STAT	999999	STATE OF WISCONSIN
				0.00159430	\$66.07	CNTY	66	WASHINGTON COUNTY
				0.00531150	\$220.11	MUNI	66142	VILLAGE OF KEWASKUM
				0.00594660	\$246.43	REG	662800	SCH D OF KEWASKUM
				0.00058020	\$24.05	VTAE	001000	MORAINES PARK VTAE DISTRICT
Parcel Total:					\$556.66			

LEGAL DESCRIPTION: T12 R19-E S15 PART OF NWNW				PARCEL NO: 090756	CONTROL NO: 90756			
3.24	\$47,721.24	0.87108649	\$41,569.33					
				0	\$0.00	STAT	999999	STATE OF WISCONSIN
				0.00159430	\$66.27	CNTY	66	WASHINGTON COUNTY
				0.00531150	\$220.79	MUNI	66142	VILLAGE OF KEWASKUM
				0.00594660	\$247.20	REG	662800	SCH D OF KEWASKUM
				0.00058020	\$24.12	VTAE	001000	MORAINES PARK VTAE DISTRICT
Parcel Total:					\$558.38			



# State of Wisconsin / Department of Natural Resources

Tony Evers , Governor

, Secretary

2/5/2025

Chapter 70.114 - Aids Payment Worksheet For Tax Year 2024(Payment Year 2025) - Payment Due  
January 31, 2025

6617 of 7093

File Number Total: \$3,476.09

Municipality Total: \$3,476.09



# State of Wisconsin / Department of Natural Resources

Tony Evers , Governor

, Secretary

2/5/2025

## Chapter 70.114 - Aids Payment Worksheet For Tax Year 2024(Payment Year 2025) - Payment Due January 31, 2025

6618 of 7093

DETAIL FOR VILLAGE OF RICHFIELD, WASHINGTON COUNTY

Acres	Est. Adjust. Purch. Price	Level of Assessment	Adjusted Local Value	Net Gen. Tax Rate	Calc. Aid Pay Amount	Taxing Jurisdiction	Description
FILE NO: FI 2723 *		DATE OF PURCHASE: 12/24/2001			GRANTOR: BRIAN L ZIMMERMAN		
LEGAL DESCRIPTION: T09 R19-E S18 PT OF NESE				PARCEL NO: T10-0662-00D-001		CONTROL NO: 86462	
0.55	\$62,019.05	0.73221587	\$45,411.33				
				0	\$0.00	STAT 999999	STATE OF WISCONSIN
				0.00214530	\$97.42	CNTY 66	WASHINGTON COUNTY
				0.00231010	\$104.90	MUNI 66166	VILLAGE OF RICHFIELD
				0.00225360	\$102.34	REG 662436	UHS D OF HARTFORD
				0.00470290	\$213.56	REG 662570	SCH D OF HOLY HILL AREA
				0.00070850	\$32.17	VTAE 001000	MORAINES PARK VTAE DISTRICT
Parcel Total:					\$550.39		
File Number Total:					\$550.39		



# State of Wisconsin / Department of Natural Resources

Tony Evers , Governor

, Secretary

2/5/2025

## Chapter 70.114 - Aids Payment Worksheet For Tax Year 2024(Payment Year 2025) - Payment Due January 31, 2025

6619 of 7093

FILE NO: FI 2836 *	DATE OF PURCHASE: 12/28/2005	GRANTOR: KATHLEEN R SCHNEIDER
LEGAL DESCRIPTION: T09 R19-E S26 PT OF NENE	PARCEL NO: T10 0949 00A	CONTROL NO: 94143

2.1 \$365,341.17 0.73221587 \$267,508.60

0	\$0.00	STAT	999999	STATE OF WISCONSIN
0.00214530	\$573.88	CNTY	66	WASHINGTON COUNTY
0.00231010	\$617.96	MUNI	66166	VILLAGE OF RICHFIELD
0.01057850	\$2,829.84	REG	662058	SCH D OF GERMANTOWN
0.00103280	\$276.27	VTAE	000900	MILWAUKEE AREA VTAE DISTRICT
0	\$0.00	SEWR	667080	RICHFIELD SANITARY DISTRICT #1

Parcel Total: \$4,297.95

File Number Total: \$4,297.95

Municipality Total: \$4,848.34



# State of Wisconsin / Department of Natural Resources

Tony Evers , Governor

, Secretary

2/5/2025

## Chapter 70.114 - Aids Payment Worksheet For Tax Year 2024(Payment Year 2025) - Payment Due January 31, 2025

6620 of 7093

DETAIL FOR CITY OF WEST BEND, WASHINGTON COUNTY

Acres	Est. Adjust. Purch. Price	Level of Assessment	Adjusted Local Value	Net Gen. Tax Rate	Calc. Aid Pay Amount	Type	Code	----- Taxing Jurisdiction ----- Description
FILE NO: P 1794 I			DATE OF PURCHASE: 06/25/2003			GRANTOR: Wisconsin Central Ltd.		
LEGAL DESCRIPTION: T11 R19-E S02 PT OF NENW				PARCEL NO: 090778		CONTROL NO: 90778		
0.34	\$3,215.61	0.93927524	\$3,020.34					
				0	\$0.00	STAT	999999	STATE OF WISCONSIN
				0.001481	\$4.47	CNTY	66	WASHINGTON COUNTY
				0.005601	\$16.92	MUNI	66291	CITY OF WEST BEND
				0.00601130	\$18.16	REG	666307	SCH D OF WEST BEND
				0.000539	\$1.63	VTAE	001000	MORAINES PARK VTAE DISTRICT
Parcel Total:					\$41.18			

LEGAL DESCRIPTION: T11 R19-E S02 PT OF NESE				PARCEL NO: 090783		CONTROL NO: 90783		
3.49	\$39,860.91	0.93927524	\$37,440.36					
				0	\$0.00	STAT	999999	STATE OF WISCONSIN
				0.001481	\$55.45	CNTY	66	WASHINGTON COUNTY
				0.005601	\$209.70	MUNI	66291	CITY OF WEST BEND
				0.00601130	\$225.07	REG	666307	SCH D OF WEST BEND
				0.000539	\$20.18	VTAE	001000	MORAINES PARK VTAE DISTRICT
Parcel Total:					\$510.40			





# State of Wisconsin / Department of Natural Resources

Tony Evers , Governor

, Secretary

2/5/2025

## Chapter 70.114 - Aids Payment Worksheet For Tax Year 2024(Payment Year 2025) - Payment Due January 31, 2025

6621 of 7093

LEGAL DESCRIPTION: T11 R19-E S02 PT OF SESE				PARCEL NO: 090784				CONTROL NO: 90784	
1.85	\$21,129.70	0.93927524	\$19,846.60						
				0	\$0.00	STAT	999999	STATE OF WISCONSIN	
				0.001481	\$29.39	CNTY	66	WASHINGTON COUNTY	
				0.005601	\$111.16	MUNI	66291	CITY OF WEST BEND	
				0.00601130	\$119.30	REG	666307	SCH D OF WEST BEND	
				0.000539	\$10.70	VTAE	001000	MORAINES PARK VTAE DISTRICT	
Parcel Total:					\$270.55				

LEGAL DESCRIPTION: T11 R19-E S01 PT OF SWSW				PARCEL NO: 090785				CONTROL NO: 90785	
1.8	\$20,558.64	0.93927524	\$19,310.22						
				0	\$0.00	STAT	999999	STATE OF WISCONSIN	
				0.001481	\$28.60	CNTY	66	WASHINGTON COUNTY	
				0.005601	\$108.16	MUNI	66291	CITY OF WEST BEND	
				0.00601130	\$116.08	REG	666307	SCH D OF WEST BEND	
				0.000539	\$10.41	VTAE	001000	MORAINES PARK VTAE DISTRICT	
Parcel Total:					\$263.25				

LEGAL DESCRIPTION: T11 R19-E S12 PT OF NWNW				PARCEL NO: 090786				CONTROL NO: 90786	
3.18	\$36,320.23	0.93927524	\$34,114.70						
				0	\$0.00	STAT	999999	STATE OF WISCONSIN	
				0.001481	\$50.52	CNTY	66	WASHINGTON COUNTY	
				0.005601	\$191.08	MUNI	66291	CITY OF WEST BEND	
				0.00601130	\$205.07	REG	666307	SCH D OF WEST BEND	
				0.000539	\$18.39	VTAE	001000	MORAINES PARK VTAE DISTRICT	
Parcel Total:					\$465.06				



# State of Wisconsin / Department of Natural Resources

Tony Evers , Governor

, Secretary

2/5/2025

## Chapter 70.114 - Aids Payment Worksheet For Tax Year 2024(Payment Year 2025) - Payment Due January 31, 2025

6622 of 7093

LEGAL DESCRIPTION: T11 R19-E S12 PT OF SWNW				PARCEL NO: 090787		CONTROL NO: 90787		
3.67	\$41,916.75	0.93927524	\$39,371.37					
				0	\$0.00	STAT	999999	STATE OF WISCONSIN
				0.001481	\$58.31	CNTY	66	WASHINGTON COUNTY
				0.005601	\$220.52	MUNI	66291	CITY OF WEST BEND
				0.00601130	\$236.67	REG	666307	SCH D OF WEST BEND
				0.000539	\$21.22	VTAE	001000	MORAINES PARK VTAE DISTRICT
Parcel Total:					\$536.72			

LEGAL DESCRIPTION: T11 R19-E S12 PT OF NENW				PARCEL NO: 090788		CONTROL NO: 90788		
0.45	\$5,139.67	0.93927524	\$4,827.56					
				0	\$0.00	STAT	999999	STATE OF WISCONSIN
				0.001481	\$7.15	CNTY	66	WASHINGTON COUNTY
				0.005601	\$27.04	MUNI	66291	CITY OF WEST BEND
				0.00601130	\$29.02	REG	666307	SCH D OF WEST BEND
				0.000539	\$2.60	VTAE	001000	MORAINES PARK VTAE DISTRICT
Parcel Total:					\$65.81			

LEGAL DESCRIPTION: T11 R19-E S12 PT OF SENW				PARCEL NO: 090789		CONTROL NO: 90789		
0.03	\$342.64	0.93927524	\$321.84					
				0	\$0.00	STAT	999999	STATE OF WISCONSIN
				0.001481	\$0.48	CNTY	66	WASHINGTON COUNTY
				0.005601	\$1.80	MUNI	66291	CITY OF WEST BEND
				0.00601130	\$1.93	REG	666307	SCH D OF WEST BEND
				0.000539	\$0.17	VTAE	001000	MORAINES PARK VTAE DISTRICT
Parcel Total:					\$4.38			



# State of Wisconsin / Department of Natural Resources

Tony Evers , Governor

, Secretary

2/5/2025

## Chapter 70.114 - Aids Payment Worksheet For Tax Year 2024(Payment Year 2025) - Payment Due January 31, 2025

6623 of 7093

LEGAL DESCRIPTION: T11 R19-E S12 PT OF NWSW				PARCEL NO: 090790				CONTROL NO: 90790			
2.1	\$23,985.06	0.93927524	\$22,528.57	0	\$0.00	STAT	999999	STATE OF WISCONSIN			
				0.001481	\$33.36	CNTY	66	WASHINGTON COUNTY			
				0.005601	\$126.18	MUNI	66291	CITY OF WEST BEND			
				0.00601130	\$135.43	REG	666307	SCH D OF WEST BEND			
				0.000539	\$12.14	VTAE	001000	MORAINE PARK VTAE DISTRICT			
Parcel Total:					\$307.11						

LEGAL DESCRIPTION: T11 R19-E S11 PT OF NESE				PARCEL NO: 090791				CONTROL NO: 90791			
2.6	\$29,695.81	0.93927524	\$27,892.54	0	\$0.00	STAT	999999	STATE OF WISCONSIN			
				0.001481	\$41.31	CNTY	66	WASHINGTON COUNTY			
				0.005601	\$156.23	MUNI	66291	CITY OF WEST BEND			
				0.00601130	\$167.67	REG	666307	SCH D OF WEST BEND			
				0.000539	\$15.04	VTAE	001000	MORAINE PARK VTAE DISTRICT			
Parcel Total:					\$380.25						

LEGAL DESCRIPTION: T11 R19-E S11 PT OF SESE				PARCEL NO: 090792				CONTROL NO: 90792			
3.34	\$38,147.68	0.93927524	\$35,831.18	0	\$0.00	STAT	999999	STATE OF WISCONSIN			
				0.001481	\$53.06	CNTY	66	WASHINGTON COUNTY			
				0.005601	\$200.69	MUNI	66291	CITY OF WEST BEND			
				0.00601130	\$215.39	REG	666307	SCH D OF WEST BEND			
				0.000539	\$19.31	VTAE	001000	MORAINE PARK VTAE DISTRICT			
Parcel Total:					\$488.45						



# State of Wisconsin / Department of Natural Resources

Tony Evers , Governor

, Secretary

2/5/2025

## Chapter 70.114 - Aids Payment Worksheet For Tax Year 2024(Payment Year 2025) - Payment Due January 31, 2025

6624 of 7093

LEGAL DESCRIPTION: T11 R19-E S14 PT OF NENE      PARCEL NO: 090793      CONTROL NO: 90793

1.04      \$11,878.32      0.93927524      \$11,157.01

0	\$0.00	STAT	999999	STATE OF WISCONSIN
0.001481	\$16.52	CNTY	66	WASHINGTON COUNTY
0.005601	\$62.49	MUNI	66291	CITY OF WEST BEND
0.00601130	\$67.07	REG	666307	SCH D OF WEST BEND
0.000539	\$6.01	VTAE	001000	MORAINES PARK VTAE DISTRICT

Parcel Total:      \$152.09

LEGAL DESCRIPTION: T11 R19-E S13 PT OF NWNW      PARCEL NO: 090794      CONTROL NO: 90794

4.4      \$50,254.42      0.93927524      \$47,202.73

0	\$0.00	STAT	999999	STATE OF WISCONSIN
0.001481	\$69.91	CNTY	66	WASHINGTON COUNTY
0.005601	\$264.38	MUNI	66291	CITY OF WEST BEND
0.00601130	\$283.75	REG	666307	SCH D OF WEST BEND
0.000539	\$25.44	VTAE	001000	MORAINES PARK VTAE DISTRICT

Parcel Total:      \$643.48

LEGAL DESCRIPTION: T11 R19-E S13 PT OF SWNW      PARCEL NO: 090795      CONTROL NO: 90795

3.14      \$35,863.38      0.93927524      \$33,685.59

0	\$0.00	STAT	999999	STATE OF WISCONSIN
0.001481	\$49.89	CNTY	66	WASHINGTON COUNTY
0.005601	\$188.67	MUNI	66291	CITY OF WEST BEND
0.00601130	\$202.49	REG	666307	SCH D OF WEST BEND
0.000539	\$18.16	VTAE	001000	MORAINES PARK VTAE DISTRICT

Parcel Total:      \$459.21



# State of Wisconsin / Department of Natural Resources

Tony Evers , Governor

, Secretary

2/5/2025

## Chapter 70.114 - Aids Payment Worksheet For Tax Year 2024(Payment Year 2025) - Payment Due January 31, 2025

6625 of 7093

LEGAL DESCRIPTION: T11 R19-E S13 PT OF NWSW	PARCEL NO: 090796	CONTROL NO: 90796
---	-------------------	-------------------

3.22	\$36,777.11	0.93927524	\$34,543.83	
------	-------------	------------	-------------	--

0	\$0.00	STAT	999999	STATE OF WISCONSIN
0.001481	\$51.16	CNTY	66	WASHINGTON COUNTY
0.005601	\$193.48	MUNI	66291	CITY OF WEST BEND
0.00601130	\$207.65	REG	666307	SCH D OF WEST BEND
0.000539	\$18.62	VTAE	001000	MORAINES PARK VTAE DISTRICT

Parcel Total:	\$470.91
---------------	----------

LEGAL DESCRIPTION: T11 R19-E S13 PT OF SWSW	PARCEL NO: 090797	CONTROL NO: 90797
---	-------------------	-------------------

1.76	\$20,101.76	0.93927524	\$18,881.09	
------	-------------	------------	-------------	--

0	\$0.00	STAT	999999	STATE OF WISCONSIN
0.001481	\$27.96	CNTY	66	WASHINGTON COUNTY
0.005601	\$105.75	MUNI	66291	CITY OF WEST BEND
0.00601130	\$113.50	REG	666307	SCH D OF WEST BEND
0.000539	\$10.18	VTAE	001000	MORAINES PARK VTAE DISTRICT

Parcel Total:	\$257.39
---------------	----------

LEGAL DESCRIPTION: T11 R19-E S13 PT OF SESW	PARCEL NO: 090798	CONTROL NO: 90798
---	-------------------	-------------------

1.4	\$15,990.05	0.93927524	\$15,019.06	
-----	-------------	------------	-------------	--

0	\$0.00	STAT	999999	STATE OF WISCONSIN
0.001481	\$22.24	CNTY	66	WASHINGTON COUNTY
0.005601	\$84.12	MUNI	66291	CITY OF WEST BEND
0.00601130	\$90.28	REG	666307	SCH D OF WEST BEND
0.000539	\$8.10	VTAE	001000	MORAINES PARK VTAE DISTRICT

Parcel Total:	\$204.74
---------------	----------



# State of Wisconsin / Department of Natural Resources

Tony Evers , Governor

, Secretary

2/5/2025

## Chapter 70.114 - Aids Payment Worksheet For Tax Year 2024(Payment Year 2025) - Payment Due January 31, 2025

6626 of 7093

LEGAL DESCRIPTION: T11 R19-E S24 PT OF NENW				PARCEL NO: 090799				CONTROL NO: 90799	
3.24	\$37,005.52	0.93927524	\$34,758.37						
				0	\$0.00	STAT	999999	STATE OF WISCONSIN	
				0.001481	\$51.48	CNTY	66	WASHINGTON COUNTY	
				0.005601	\$194.68	MUNI	66291	CITY OF WEST BEND	
				0.00601130	\$208.94	REG	666307	SCH D OF WEST BEND	
				0.000539	\$18.74	VTAE	001000	MORAINES PARK VTAE DISTRICT	
Parcel Total:					\$473.84				

LEGAL DESCRIPTION: T11 R19-E S24 PT OF SENW				PARCEL NO: 090800				CONTROL NO: 90800	
3.23	\$36,891.31	0.93927524	\$34,651.10						
				0	\$0.00	STAT	999999	STATE OF WISCONSIN	
				0.001481	\$51.32	CNTY	66	WASHINGTON COUNTY	
				0.005601	\$194.08	MUNI	66291	CITY OF WEST BEND	
				0.00601130	\$208.30	REG	666307	SCH D OF WEST BEND	
				0.000539	\$18.68	VTAE	001000	MORAINES PARK VTAE DISTRICT	
Parcel Total:					\$472.38				

LEGAL DESCRIPTION: T11 R19-E S24 PT OF NESW				PARCEL NO: 090802				CONTROL NO: 90802	
1.32	\$15,076.33	0.93927524	\$14,160.82						
				0	\$0.00	STAT	999999	STATE OF WISCONSIN	
				0.001481	\$20.97	CNTY	66	WASHINGTON COUNTY	
				0.005601	\$79.31	MUNI	66291	CITY OF WEST BEND	
				0.00601130	\$85.13	REG	666307	SCH D OF WEST BEND	
				0.000539	\$7.63	VTAE	001000	MORAINES PARK VTAE DISTRICT	
Parcel Total:					\$193.04				



# State of Wisconsin / Department of Natural Resources

Tony Evers , Governor

, Secretary

2/5/2025

## Chapter 70.114 - Aids Payment Worksheet For Tax Year 2024(Payment Year 2025) - Payment Due January 31, 2025

6627 of 7093

LEGAL DESCRIPTION: T11 R19-E S24 PT OF NWSE				PARCEL NO: 090805		CONTROL NO: 90805		
1.86	\$21,243.90	0.93927524	\$19,953.87	0	\$0.00	STAT	999999	STATE OF WISCONSIN
				0.001481	\$29.55	CNTY	66	WASHINGTON COUNTY
				0.005601	\$111.76	MUNI	66291	CITY OF WEST BEND
				0.00601130	\$119.95	REG	666307	SCH D OF WEST BEND
				0.000539	\$10.76	VTAE	001000	MORAINES PARK VTAE DISTRICT
Parcel Total:				\$272.02				

LEGAL DESCRIPTION: T11 R19-E S24 PT OF SWSE				PARCEL NO: 090808		CONTROL NO: 90808		
3.33	\$38,033.46	0.93927524	\$35,723.88	0	\$0.00	STAT	999999	STATE OF WISCONSIN
				0.001481	\$52.91	CNTY	66	WASHINGTON COUNTY
				0.005601	\$200.09	MUNI	66291	CITY OF WEST BEND
				0.00601130	\$214.75	REG	666307	SCH D OF WEST BEND
				0.000539	\$19.26	VTAE	001000	MORAINES PARK VTAE DISTRICT
Parcel Total:				\$487.01				

LEGAL DESCRIPTION: T11 R19-E S25 PT OF SWNE				PARCEL NO: 090810		CONTROL NO: 90810		
0.67	\$7,652.38	0.93927524	\$7,187.69	0	\$0.00	STAT	999999	STATE OF WISCONSIN
				0.001481	\$10.64	CNTY	66	WASHINGTON COUNTY
				0.005601	\$40.26	MUNI	66291	CITY OF WEST BEND
				0.00601130	\$43.21	REG	666307	SCH D OF WEST BEND
				0.000539	\$3.87	VTAE	001000	MORAINES PARK VTAE DISTRICT
Parcel Total:				\$97.98				



# State of Wisconsin / Department of Natural Resources

Tony Evers , Governor

, Secretary

2/5/2025

## Chapter 70.114 - Aids Payment Worksheet For Tax Year 2024(Payment Year 2025) - Payment Due January 31, 2025

6628 of 7093

LEGAL DESCRIPTION: T11 R19-E S25 PT OF SENE	PARCEL NO: 090811	CONTROL NO: 90811
---	-------------------	-------------------

2.56	\$29,238.93	0.93927524	\$27,463.40
------	-------------	------------	-------------

0	\$0.00	STAT	999999	STATE OF WISCONSIN
0.001481	\$40.67	CNTY	66	WASHINGTON COUNTY
0.005601	\$153.82	MUNI	66291	CITY OF WEST BEND
0.00601130	\$165.09	REG	666307	SCH D OF WEST BEND
0.000539	\$14.80	VTAE	001000	MORAINES PARK VTAE DISTRICT

Parcel Total:	\$374.38
---------------	----------

LEGAL DESCRIPTION: T11 R19-E S25 PT OF NESE	PARCEL NO: 090812	CONTROL NO: 90812
---	-------------------	-------------------

2.95	\$33,693.31	0.93927524	\$31,647.29
------	-------------	------------	-------------

0	\$0.00	STAT	999999	STATE OF WISCONSIN
0.001481	\$46.87	CNTY	66	WASHINGTON COUNTY
0.005601	\$177.26	MUNI	66291	CITY OF WEST BEND
0.00601130	\$190.24	REG	666307	SCH D OF WEST BEND
0.000539	\$17.06	VTAE	001000	MORAINES PARK VTAE DISTRICT

Parcel Total:	\$431.43
---------------	----------

File Number Total:	\$8,323.06
--------------------	------------

Municipality Total:	\$8,323.06
---------------------	------------





# State of Wisconsin / Department of Natural Resources

Tony Evers , Governor

, Secretary

2/5/2025

## Chapter 70.114 - Aids Payment Worksheet For Tax Year 2024(Payment Year 2025) - Payment Due January 31, 2025

6629 of 7093

DETAIL FOR TOWN OF DELAFIELD, WAUKESHA COUNTY

Acres	Est. Adjust. Purch. Price	Level of Assessment	Adjusted Local Value	Net Gen. Tax Rate	Calc. Aid Pay Amount	----- Taxing Jurisdiction -----		
						Type	Code	Description
FILE NO: SF 103 *			DATE OF PURCHASE: 06/09/1994			GRANTOR: HUGH EVANS		
LEGAL DESCRIPTION: T07 R18-E S30 PT OF NWSE				PARCEL NO: DELT 840 998 001		CONTROL NO: 72551		
5	\$254,033.58	0.67104306	\$170,467.47					
				0	\$0.00	STAT	999999	STATE OF WISCONSIN
				0.00216760	\$369.51	CNTY	67	WAUKESHA COUNTY
				0.00168450	\$287.14	MUNI	67004	TOWN OF DELAFIELD
				0.00988790	\$1,685.56	REG	671376	SCH D OF KETTLE MORaine (DELAField)
				0.00035970	\$61.32	VTAE	000800	WAUKESHA COUNTY AREA VTAE DISTRICT
Parcel Total:					\$2,403.53			

File Number Total: \$2,403.53

FILE NO: SF 106 *			DATE OF PURCHASE: 01/12/1995			GRANTOR: JOSEPH R SCHOENINGER ESTATE		
LEGAL DESCRIPTION: T07 R18-E S30 SWNE				PARCEL NO: DELT 837 995		CONTROL NO: 74434		
40	\$567,799.72	0.67104306	\$381,018.06					
				0	\$0.00	STAT	999999	STATE OF WISCONSIN
				0.00216760	\$825.91	CNTY	67	WAUKESHA COUNTY
				0.00168450	\$641.81	MUNI	67004	TOWN OF DELAFIELD
				0.00988790	\$3,767.47	REG	671376	SCH D OF KETTLE MORaine (DELAField)
				0.00035970	\$137.05	VTAE	000800	WAUKESHA COUNTY AREA VTAE DISTRICT
Parcel Total:					\$5,372.24			



# State of Wisconsin / Department of Natural Resources

Tony Evers , Governor

, Secretary

2/5/2025

## Chapter 70.114 - Aids Payment Worksheet For Tax Year 2024(Payment Year 2025) - Payment Due January 31, 2025

6630 of 7093

LEGAL DESCRIPTION: T07 R18-E S30 SENE	PARCEL NO: DELT 837 995	CONTROL NO: 74435
---------------------------------------	-------------------------	-------------------

40	\$1,238,360.75	0.67104306	\$830,993.38	
----	----------------	------------	--------------	--

0	\$0.00	STAT	999999	STATE OF WISCONSIN
0.00216760	\$1,801.30	CNTY	67	WAUKESHA COUNTY
0.00168450	\$1,399.77	MUNI	67004	TOWN OF DELAFIELD
0.00988790	\$8,216.77	REG	671376	SCH D OF KETTLE MORaine (DELAFIELD)
0.00035970	\$298.90	VTAE	000800	WAUKESHA COUNTY AREA VTAE DISTRICT

Parcel Total:	\$11,716.74
---------------	-------------

LEGAL DESCRIPTION: T07 R18-E S30 NWNE	PARCEL NO: DELT 837 996	CONTROL NO: 74436
---------------------------------------	-------------------------	-------------------

40	\$591,138.73	0.67104306	\$396,679.54	
----	--------------	------------	--------------	--

0	\$0.00	STAT	999999	STATE OF WISCONSIN
0.00216760	\$859.86	CNTY	67	WAUKESHA COUNTY
0.00168450	\$668.19	MUNI	67004	TOWN OF DELAFIELD
0.00988790	\$3,922.32	REG	671376	SCH D OF KETTLE MORaine (DELAFIELD)
0.00035970	\$142.68	VTAE	000800	WAUKESHA COUNTY AREA VTAE DISTRICT

Parcel Total:	\$5,593.05
---------------	------------

LEGAL DESCRIPTION: T07 R18-E S30 PT OF NENE	PARCEL NO: DELT 837 998 & 001	CONTROL NO: 74437
---	-------------------------------	-------------------

13.2	\$149,090.97	0.67104306	\$100,046.46	
------	--------------	------------	--------------	--

0	\$0.00	STAT	999999	STATE OF WISCONSIN
0.00216760	\$216.86	CNTY	67	WAUKESHA COUNTY
0.00168450	\$168.52	MUNI	67004	TOWN OF DELAFIELD
0.00988790	\$989.25	REG	671376	SCH D OF KETTLE MORaine (DELAFIELD)
0.00035970	\$35.99	VTAE	000800	WAUKESHA COUNTY AREA VTAE DISTRICT

Parcel Total:	\$1,410.62
---------------	------------



State of Wisconsin / Department of Natural Resources

Tony Evers , Governor

, Secretary

2/5/2025

Chapter 70.114 - Aids Payment Worksheet For Tax Year 2024(Payment Year 2025) - Payment Due January 31, 2025

6631 of 7093

File Number Total: \$24,092.65

FILE NO: SF 114 \* DATE OF PURCHASE: 01/22/1996 GRANTOR: ELLIS J MILLS ET AL

LEGAL DESCRIPTION: T07 R18-E S32 PT OF SENE PARCEL NO: DELT 845 999 CONTROL NO: 76378

8.62 \$143,987.91 0.67104306 \$96,622.09

0 \$0.00 STAT 999999 STATE OF WISCONSIN
0.00216760 \$209.44 CNTY 67 WAUKESHA COUNTY
0.00168450 \$162.76 MUNI 67004 TOWN OF DELAFIELD
0.00988790 \$955.39 REG 671376 SCH D OF KETTLE MORaine (DELAFIELD)
0.00035970 \$34.75 VTAE 000800 WAUKESHA COUNTY AREA VTAE DISTRICT

Parcel Total: \$1,362.34

LEGAL DESCRIPTION: T07 R18-E S32 PT OF NESE PARCEL NO: DELT 848 999 CONTROL NO: 76379

21.15 \$353,288.24 0.67104306 \$237,071.62

0 \$0.00 STAT 999999 STATE OF WISCONSIN
0.00216760 \$513.89 CNTY 67 WAUKESHA COUNTY
0.00168450 \$399.34 MUNI 67004 TOWN OF DELAFIELD
0.00988790 \$2,344.14 REG 671376 SCH D OF KETTLE MORaine (DELAFIELD)
0.00035970 \$85.27 VTAE 000800 WAUKESHA COUNTY AREA VTAE DISTRICT

Parcel Total: \$3,342.64



# State of Wisconsin / Department of Natural Resources

Tony Evers , Governor

, Secretary

2/5/2025

## Chapter 70.114 - Aids Payment Worksheet For Tax Year 2024(Payment Year 2025) - Payment Due January 31, 2025

6632 of 7093

LEGAL DESCRIPTION: T07 R18-E S32 PT OF SESE	PARCEL NO: DELT 848 998	CONTROL NO: 76380
---	-------------------------	-------------------

14	\$233,855.08	0.67104306	\$156,926.83
----	--------------	------------	--------------

0	\$0.00	STAT	999999	STATE OF WISCONSIN
0.00216760	\$340.16	CNTY	67	WAUKESHA COUNTY
0.00168450	\$264.34	MUNI	67004	TOWN OF DELAFIELD
0.00988790	\$1,551.68	REG	671376	SCH D OF KETTLE MORaine (DELAFIELD)
0.00035970	\$56.45	VTAE	000800	WAUKESHA COUNTY AREA VTAE DISTRICT

Parcel Total:	\$2,212.63
---------------	------------

LEGAL DESCRIPTION: T07 R18-E S33 PT OF NWNW	PARCEL NO: DELT 850 997	CONTROL NO: 76381
---	-------------------------	-------------------

0.47	\$7,850.86	0.67104306	\$5,268.27
------	------------	------------	------------

0	\$0.00	STAT	999999	STATE OF WISCONSIN
0.00216760	\$11.42	CNTY	67	WAUKESHA COUNTY
0.00168450	\$8.87	MUNI	67004	TOWN OF DELAFIELD
0.00988790	\$52.09	REG	671376	SCH D OF KETTLE MORaine (DELAFIELD)
0.00035970	\$1.89	VTAE	000800	WAUKESHA COUNTY AREA VTAE DISTRICT

Parcel Total:	\$74.27
---------------	---------

LEGAL DESCRIPTION: T07 R18-E S33 PT OF SWNW	PARCEL NO: DELT 850 997	CONTROL NO: 76382
---	-------------------------	-------------------

19.5	\$325,726.72	0.67104306	\$218,576.65
------	--------------	------------	--------------

0	\$0.00	STAT	999999	STATE OF WISCONSIN
0.00216760	\$473.80	CNTY	67	WAUKESHA COUNTY
0.00168450	\$368.18	MUNI	67004	TOWN OF DELAFIELD
0.00988790	\$2,161.26	REG	671376	SCH D OF KETTLE MORaine (DELAFIELD)
0.00035970	\$78.62	VTAE	000800	WAUKESHA COUNTY AREA VTAE DISTRICT

Parcel Total:	\$3,081.86
---------------	------------



# State of Wisconsin / Department of Natural Resources

Tony Evers , Governor

, Secretary

2/5/2025

## Chapter 70.114 - Aids Payment Worksheet For Tax Year 2024(Payment Year 2025) - Payment Due January 31, 2025

6633 of 7093

File Number Total: \$10,073.74

FILE NO: SF 50019 \*

DATE OF PURCHASE: 02/25/2013

GRANTOR: WI Department of Corrections

LEGAL DESCRIPTION: T07 R18-E S32 PT OF NENW

PARCEL NO: DELT0845998

CONTROL NO: 122507

6.67 \$7,254.24 0.67104306 \$4,867.90

0 \$0.00 STAT 999999 STATE OF WISCONSIN

0.00216760 \$10.55 CNTY 67 WAUKESHA COUNTY

0.00168450 \$8.20 MUNI 67004 TOWN OF DELAFIELD

0.00988790 \$48.13 REG 671376 SCH D OF KETTLE MORaine (DELAFIELD)

0.00035970 \$1.75 VTAE 000800 WAUKESHA COUNTY AREA VTAE DISTRICT

Parcel Total: \$68.63

LEGAL DESCRIPTION: T07 R18-E S32 PT OF NWNE

PARCEL NO: DELT0845998

CONTROL NO: 122508

13.33 \$14,497.60 0.67104306 \$9,728.51

0 \$0.00 STAT 999999 STATE OF WISCONSIN

0.00216760 \$21.09 CNTY 67 WAUKESHA COUNTY

0.00168450 \$16.39 MUNI 67004 TOWN OF DELAFIELD

0.00988790 \$96.19 REG 671376 SCH D OF KETTLE MORaine (DELAFIELD)

0.00035970 \$3.50 VTAE 000800 WAUKESHA COUNTY AREA VTAE DISTRICT

Parcel Total: \$137.17



# State of Wisconsin / Department of Natural Resources

Tony Evers , Governor

, Secretary

2/5/2025

## Chapter 70.114 - Aids Payment Worksheet For Tax Year 2024(Payment Year 2025) - Payment Due January 31, 2025

6634 of 7093

LEGAL DESCRIPTION: T07 R18-E S32 PT OF SENW	PARCEL NO: DELT0845998	CONTROL NO: 131022
---	------------------------	--------------------

16.33	\$17,760.37	0.67104306	\$11,917.98	
-------	-------------	------------	-------------	--

0	\$0.00	STAT	999999	STATE OF WISCONSIN
0.00216760	\$25.83	CNTY	67	WAUKESHA COUNTY
0.00168450	\$20.08	MUNI	67004	TOWN OF DELAFIELD
0.00988790	\$117.84	REG	671376	SCH D OF KETTLE MORaine (DELAFIELD)
0.00035970	\$4.29	VTAE	000800	WAUKESHA COUNTY AREA VTAE DISTRICT

Parcel Total:	\$168.04
---------------	----------

LEGAL DESCRIPTION: T07 R18-E S32 PT OF SWNE	PARCEL NO: DELT0845998	CONTROL NO: 131023
---	------------------------	--------------------

6	\$6,525.55	0.67104306	\$4,378.92	
---	------------	------------	------------	--

0	\$0.00	STAT	999999	STATE OF WISCONSIN
0.00216760	\$9.49	CNTY	67	WAUKESHA COUNTY
0.00168450	\$7.38	MUNI	67004	TOWN OF DELAFIELD
0.00988790	\$43.30	REG	671376	SCH D OF KETTLE MORaine (DELAFIELD)
0.00035970	\$1.58	VTAE	000800	WAUKESHA COUNTY AREA VTAE DISTRICT

Parcel Total:	\$61.75
---------------	---------

LEGAL DESCRIPTION: T07 R18-E S32 PT OF NESW	PARCEL NO: DELT0845998	CONTROL NO: 131024
---	------------------------	--------------------

28	\$30,452.57	0.67104306	\$20,434.98	
----	-------------	------------	-------------	--

0	\$0.00	STAT	999999	STATE OF WISCONSIN
0.00216760	\$44.30	CNTY	67	WAUKESHA COUNTY
0.00168450	\$34.42	MUNI	67004	TOWN OF DELAFIELD
0.00988790	\$202.06	REG	671376	SCH D OF KETTLE MORaine (DELAFIELD)
0.00035970	\$7.35	VTAE	000800	WAUKESHA COUNTY AREA VTAE DISTRICT

Parcel Total:	\$288.13
---------------	----------



# State of Wisconsin / Department of Natural Resources

Tony Evers , Governor

, Secretary

2/5/2025

## Chapter 70.114 - Aids Payment Worksheet For Tax Year 2024(Payment Year 2025) - Payment Due January 31, 2025

6635 of 7093

LEGAL DESCRIPTION: T07 R18-E S32 PT OF SESE	PARCEL NO: DELT0845998	CONTROL NO: 131025
---	------------------------	--------------------

5	\$5,437.96	0.67104306	\$3,649.10	
---	------------	------------	------------	--

0	\$0.00	STAT	999999	STATE OF WISCONSIN
---	--------	------	--------	--------------------

0.00216760	\$7.91	CNTY	67	WAUKESHA COUNTY
------------	--------	------	----	-----------------

0.00168450	\$6.15	MUNI	67004	TOWN OF DELAFIELD
------------	--------	------	-------	-------------------

0.00988790	\$36.08	REG	671376	SCH D OF KETTLE MORaine (DELAFIELD)
------------	---------	-----	--------	-------------------------------------

0.00035970	\$1.31	VTAE	000800	WAUKESHA COUNTY AREA VTAE DISTRICT
------------	--------	------	--------	------------------------------------

Parcel Total:	\$51.45
---------------	---------

File Number Total:	\$775.17
--------------------	----------

Municipality Total:	\$37,345.09
---------------------	-------------



# State of Wisconsin / Department of Natural Resources

Tony Evers , Governor

, Secretary

2/5/2025

## Chapter 70.114 - Aids Payment Worksheet For Tax Year 2024(Payment Year 2025) - Payment Due January 31, 2025

6636 of 7093

DETAIL FOR TOWN OF EAGLE, WAUKESHA COUNTY

Acres	Est. Adjust. Purch. Price	Level of Assessment	Adjusted Local Value	Net Gen. Tax Rate	Calc. Aid Pay Amount	Taxing Jurisdiction	Description
FILE NO: FI 2209 *			DATE OF PURCHASE: 03/03/1992			GRANTOR: JAMES OLIVE	
LEGAL DESCRIPTION: T05 R17-E S36 PT OF NENW				PARCEL NO: EGLT 1870 965 001		CONTROL NO: 70337	
0.25	\$292,221.27	0.95819329	\$280,004.46				
				0	\$0.00	STAT 999999	STATE OF WISCONSIN
				0.00134750	\$377.30	CNTY 67	WAUKESHA COUNTY
				0.00093150	\$260.84	MUNI 67006	TOWN OF EAGLE
				0.00581210	\$1,627.42	REG 673822	SCH D OF MUKWONAGO
				0.000257	\$71.97	VTAE 000800	WAUKESHA COUNTY AREA VTAE DISTRICT
				0.00095450	\$267.27	SEWR 678120	EAGLE SPRING LAKE MANAGEMENT DIST
Parcel Total:					\$2,604.80		
File Number Total:					\$2,604.80		





# State of Wisconsin / Department of Natural Resources

Tony Evers , Governor

, Secretary

2/5/2025

## Chapter 70.114 - Aids Payment Worksheet For Tax Year 2024(Payment Year 2025) - Payment Due January 31, 2025

6637 of 7093

FILE NO: FI 2273 *	DATE OF PURCHASE: 03/02/1993	GRANTOR: JENNIE AZZOLINA
--------------------	------------------------------	--------------------------

LEGAL DESCRIPTION: T05 R17-E S36 PT OF NENW	PARCEL NO: EGLT 1870-967	CONTROL NO: 71559
---	--------------------------	-------------------

0.25	\$474,339.49	0.95819329	\$454,508.92	
------	--------------	------------	--------------	--

0	\$0.00	STAT	999999	STATE OF WISCONSIN
0.00134750	\$612.44	CNTY	67	WAUKESHA COUNTY
0.00093150	\$423.40	MUNI	67006	TOWN OF EAGLE
0.00581210	\$2,641.66	REG	673822	SCH D OF MUKWONAGO
0.000257	\$116.83	VTAE	000800	WAUKESHA COUNTY AREA VTAE DISTRICT
0.00095450	\$433.84	SEWR	678120	EAGLE SPRING LAKE MANAGEMENT DIST

Parcel Total:	\$4,228.17
---------------	------------

File Number Total:	\$4,228.17
--------------------	------------

FILE NO: FI 2335 *	DATE OF PURCHASE: 04/11/1994	GRANTOR: ROSE M FARMER ET AL
--------------------	------------------------------	------------------------------

LEGAL DESCRIPTION: T05 R17-E S36 PT OF NENW	PARCEL NO: EGLT 1870 966	CONTROL NO: 72663
---	--------------------------	-------------------

0.29	\$539,376.64	0.95819329	\$516,827.08	
------	--------------	------------	--------------	--

0	\$0.00	STAT	999999	STATE OF WISCONSIN
0.00134750	\$696.41	CNTY	67	WAUKESHA COUNTY
0.00093150	\$481.45	MUNI	67006	TOWN OF EAGLE
0.00581210	\$3,003.86	REG	673822	SCH D OF MUKWONAGO
0.000257	\$132.85	VTAE	000800	WAUKESHA COUNTY AREA VTAE DISTRICT
0.00095450	\$493.33	SEWR	678120	EAGLE SPRING LAKE MANAGEMENT DIST

Parcel Total:	\$4,807.90
---------------	------------

File Number Total:	\$4,807.90
--------------------	------------



# State of Wisconsin / Department of Natural Resources

Tony Evers , Governor

, Secretary

2/5/2025

## Chapter 70.114 - Aids Payment Worksheet For Tax Year 2024(Payment Year 2025) - Payment Due January 31, 2025

6638 of 7093

FILE NO: NA 641 *				DATE OF PURCHASE: 01/26/1998				GRANTOR: THE NATURE CONSERVANCY			
LEGAL DESCRIPTION: T05 R17-E S36 PT OF SESE				PARCEL NO: 080419				CONTROL NO: 80419			
7.01	\$293,630.59	0.95819329	\$281,354.86								
				0	\$0.00	STAT	999999	STATE OF WISCONSIN			
				0.00134750	\$379.12	CNTY	67	WAUKESHA COUNTY			
				0.00093150	\$262.09	MUNI	67006	TOWN OF EAGLE			
				0.00581210	\$1,635.27	REG	673822	SCH D OF MUKWONAGO			
				0.000257	\$72.32	VTAE	000800	WAUKESHA COUNTY AREA VTAE DISTRICT			
				0.00095450	\$268.56	SEWR	678120	EAGLE SPRING LAKE MANAGEMENT DIST			
Parcel Total:					\$2,617.36						

LEGAL DESCRIPTION: T05 R17-E S36 PT OF NESW				PARCEL NO: 080420				CONTROL NO: 80420			
2.46	\$103,042.98	0.95819329	\$98,735.09								
				0	\$0.00	STAT	999999	STATE OF WISCONSIN			
				0.00134750	\$133.04	CNTY	67	WAUKESHA COUNTY			
				0.00093150	\$91.98	MUNI	67006	TOWN OF EAGLE			
				0.00581210	\$573.86	REG	673822	SCH D OF MUKWONAGO			
				0.000257	\$25.38	VTAE	000800	WAUKESHA COUNTY AREA VTAE DISTRICT			
				0.00095450	\$94.25	SEWR	678120	EAGLE SPRING LAKE MANAGEMENT DIST			
Parcel Total:					\$918.51						



# State of Wisconsin / Department of Natural Resources

Tony Evers , Governor

, Secretary

2/5/2025

## Chapter 70.114 - Aids Payment Worksheet For Tax Year 2024(Payment Year 2025) - Payment Due January 31, 2025

6639 of 7093

LEGAL DESCRIPTION: T05 R17-E S36 PT OF SWSE	PARCEL NO: 080421	CONTROL NO: 80421
---	-------------------	-------------------

25	\$1,047,184.76	0.95819329	\$1,003,405.42
----	----------------	------------	----------------

0	\$0.00	STAT	999999	STATE OF WISCONSIN
0.00134750	\$1,352.06	CNTY	67	WAUKESHA COUNTY
0.00093150	\$934.72	MUNI	67006	TOWN OF EAGLE
0.00581210	\$5,831.91	REG	673822	SCH D OF MUKWONAGO
0.000257	\$257.92	VTAE	000800	WAUKESHA COUNTY AREA VTAE DISTRICT
0.00095450	\$957.78	SEWR	678120	EAGLE SPRING LAKE MANAGEMENT DIST

Parcel Total:	\$9,334.39
---------------	------------

LEGAL DESCRIPTION: T05 R17-E S36 PT OF NWSW	PARCEL NO: 080422	CONTROL NO: 80422
---	-------------------	-------------------

1.09	\$45,657.27	0.95819329	\$43,748.49
------	-------------	------------	-------------

0	\$0.00	STAT	999999	STATE OF WISCONSIN
0.00134750	\$58.95	CNTY	67	WAUKESHA COUNTY
0.00093150	\$40.75	MUNI	67006	TOWN OF EAGLE
0.00581210	\$254.27	REG	673822	SCH D OF MUKWONAGO
0.000257	\$11.25	VTAE	000800	WAUKESHA COUNTY AREA VTAE DISTRICT
0.00095450	\$41.76	SEWR	678120	EAGLE SPRING LAKE MANAGEMENT DIST

Parcel Total:	\$406.98
---------------	----------



# State of Wisconsin / Department of Natural Resources

Tony Evers , Governor

, Secretary

2/5/2025

## Chapter 70.114 - Aids Payment Worksheet For Tax Year 2024(Payment Year 2025) - Payment Due January 31, 2025

6640 of 7093

LEGAL DESCRIPTION: T05 R17-E S36 PT OF SESW	PARCEL NO: 080423	CONTROL NO: 80423
---	-------------------	-------------------

35.37	\$1,481,556.99	0.95819329	\$1,419,617.96
-------	----------------	------------	----------------

0	\$0.00	STAT	999999	STATE OF WISCONSIN
0.00134750	\$1,912.89	CNTY	67	WAUKESHA COUNTY
0.00093150	\$1,322.44	MUNI	67006	TOWN OF EAGLE
0.00581210	\$8,250.99	REG	673822	SCH D OF MUKWONAGO
0.000257	\$364.90	VTAE	000800	WAUKESHA COUNTY AREA VTAE DISTRICT
0.00095450	\$1,355.07	SEWR	678120	EAGLE SPRING LAKE MANAGEMENT DIST

Parcel Total:	\$13,206.29
---------------	-------------

LEGAL DESCRIPTION: T05 R17-E S36 PT OF SWSW	PARCEL NO: 084497	CONTROL NO: 84497
---	-------------------	-------------------

0.2	\$7,059.45	0.95819329	\$6,764.32
-----	------------	------------	------------

0	\$0.00	STAT	999999	STATE OF WISCONSIN
0.00134750	\$9.11	CNTY	67	WAUKESHA COUNTY
0.00093150	\$6.30	MUNI	67006	TOWN OF EAGLE
0.00581210	\$39.32	REG	673822	SCH D OF MUKWONAGO
0.000257	\$1.74	VTAE	000800	WAUKESHA COUNTY AREA VTAE DISTRICT
0.00095450	\$6.46	SEWR	678120	EAGLE SPRING LAKE MANAGEMENT DIST

Parcel Total:	\$62.93
---------------	---------

File Number Total:	\$26,546.46
--------------------	-------------



# State of Wisconsin / Department of Natural Resources

Tony Evers , Governor

, Secretary

2/5/2025

## Chapter 70.114 - Aids Payment Worksheet For Tax Year 2024(Payment Year 2025) - Payment Due January 31, 2025

6641 of 7093

FILE NO: NA 693 *				DATE OF PURCHASE: 12/08/1999				GRANTOR: WALTER W GEILFUSS			
LEGAL DESCRIPTION: T05 R17-E S35 SESW				PARCEL NO: 1867.995				CONTROL NO: 82206			
40	\$296,548.39	0.95819329	\$284,150.68								
				0	\$0.00	STAT	999999	STATE OF WISCONSIN			
				0.00134750	\$382.88	CNTY	67	WAUKESHA COUNTY			
				0.00093150	\$264.70	MUNI	67006	TOWN OF EAGLE			
				0.00581210	\$1,651.52	REG	673822	SCH D OF MUKWONAGO			
				0.000257	\$73.04	VTAE	000800	WAUKESHA COUNTY AREA VTAE DISTRICT			
Parcel Total:				\$2,372.14							

LEGAL DESCRIPTION: T05 R17-E S35 S1/2 OF NWSE				PARCEL NO: 1867.995				CONTROL NO: 82207			
20	\$148,282.67	0.95819329	\$142,083.46								
				0	\$0.00	STAT	999999	STATE OF WISCONSIN			
				0.00134750	\$191.45	CNTY	67	WAUKESHA COUNTY			
				0.00093150	\$132.36	MUNI	67006	TOWN OF EAGLE			
				0.00581210	\$825.81	REG	673822	SCH D OF MUKWONAGO			
				0.000257	\$36.52	VTAE	000800	WAUKESHA COUNTY AREA VTAE DISTRICT			
Parcel Total:				\$1,186.14							

File Number Total:				\$3,558.28							
--------------------	--	--	--	------------	--	--	--	--	--	--	--



# State of Wisconsin / Department of Natural Resources

Tony Evers , Governor

, Secretary

2/5/2025

## Chapter 70.114 - Aids Payment Worksheet For Tax Year 2024(Payment Year 2025) - Payment Due January 31, 2025

6642 of 7093

FILE NO: NA 20093 *				DATE OF PURCHASE: 01/17/2013				GRANTOR: Jensen Trust Dated January 2			
LEGAL DESCRIPTION: T05 R17-E S35 PT OF NWSE				PARCEL NO: EGLT 1868.998				CONTROL NO: 125599			
20	\$7,545.31	0.95819329	\$7,229.87								
				0	\$0.00	STAT	999999	STATE OF WISCONSIN			
				0.00134750	\$9.74	CNTY	67	WAUKESHA COUNTY			
				0.00093150	\$6.73	MUNI	67006	TOWN OF EAGLE			
				0.00581210	\$42.02	REG	673822	SCH D OF MUKWONAGO			
				0.000257	\$1.86	VTAE	000800	WAUKESHA COUNTY AREA VTAE DISTRICT			
Parcel Total:					\$60.35						

File Number Total:					\$60.35						
--------------------	--	--	--	--	---------	--	--	--	--	--	--

FILE NO: SF 91 *				DATE OF PURCHASE: 11/20/1992				GRANTOR: DONALD WILTON			
LEGAL DESCRIPTION: T05 R17-E S09 NWSW				PARCEL NO: EGLT 1763-998				CONTROL NO: 71062			
40	\$191,272.11	0.95819329	\$183,275.65								
				0	\$0.00	STAT	999999	STATE OF WISCONSIN			
				0.00134750	\$246.96	CNTY	67	WAUKESHA COUNTY			
				0.00093150	\$170.73	MUNI	67006	TOWN OF EAGLE			
				0.00613080	\$1,123.63	REG	284221	SCH D OF PALMYRA-EAGLE AREA			
				0.000257	\$47.11	VTAE	000800	WAUKESHA COUNTY AREA VTAE DISTRICT			
Parcel Total:					\$1,588.43						

File Number Total:					\$1,588.43						
--------------------	--	--	--	--	------------	--	--	--	--	--	--



# State of Wisconsin / Department of Natural Resources

Tony Evers , Governor

, Secretary

2/5/2025

## Chapter 70.114 - Aids Payment Worksheet For Tax Year 2024(Payment Year 2025) - Payment Due January 31, 2025

6643 of 7093

FILE NO: SF 105 *				DATE OF PURCHASE: 01/23/1995				GRANTOR: YMCA OF METROPOLITAN MILWAUK			
LEGAL DESCRIPTION: T05 R17-E S16 SESE				PARCEL NO: EGLT 1792.997				CONTROL NO: 74400			
40	\$599,368.54	0.95819329	\$574,310.92								
				0	\$0.00	STAT	999999	STATE OF WISCONSIN			
				0.00134750	\$773.87	CNTY	67	WAUKESHA COUNTY			
				0.00093150	\$535.00	MUNI	67006	TOWN OF EAGLE			
				0.00613080	\$3,521.01	REG	284221	SCH D OF PALMYRA-EAGLE AREA			
				0.000257	\$147.62	VTAE	000800	WAUKESHA COUNTY AREA VTAE DISTRICT			
Parcel Total:					\$4,977.50						

LEGAL DESCRIPTION: T05 R17-E S15 PT OF SWSW				PARCEL NO: EGLT 1787.998				CONTROL NO: 74401			
4.27	\$46,441.94	0.95819329	\$44,500.36								
				0	\$0.00	STAT	999999	STATE OF WISCONSIN			
				0.00134750	\$59.96	CNTY	67	WAUKESHA COUNTY			
				0.00093150	\$41.45	MUNI	67006	TOWN OF EAGLE			
				0.00613080	\$272.82	REG	284221	SCH D OF PALMYRA-EAGLE AREA			
				0.000257	\$11.44	VTAE	000800	WAUKESHA COUNTY AREA VTAE DISTRICT			
Parcel Total:					\$385.67						



# State of Wisconsin / Department of Natural Resources

Tony Evers , Governor

, Secretary

2/5/2025

## Chapter 70.114 - Aids Payment Worksheet For Tax Year 2024(Payment Year 2025) - Payment Due January 31, 2025

6644 of 7093

LEGAL DESCRIPTION: T05 R17-E S15 PT OF SESW	PARCEL NO: EGLT 1787.998	CONTROL NO: 74402
---	--------------------------	-------------------

0.55	\$5,835.64	0.95819329	\$5,591.67
------	------------	------------	------------

0	\$0.00	STAT	999999	STATE OF WISCONSIN
0.00134750	\$7.53	CNTY	67	WAUKESHA COUNTY
0.00093150	\$5.21	MUNI	67006	TOWN OF EAGLE
0.00613080	\$34.28	REG	284221	SCH D OF PALMYRA-EAGLE AREA
0.000257	\$1.44	VTAE	000800	WAUKESHA COUNTY AREA VTAE DISTRICT

Parcel Total:	\$48.46
---------------	---------

File Number Total:	\$5,411.63
--------------------	------------

FILE NO: SF 117 *	DATE OF PURCHASE: 09/13/1996	GRANTOR: DANIEL JAEGER
-------------------	------------------------------	------------------------

LEGAL DESCRIPTION: T05 R17-E S15 P LT3-CSM7269	PARCEL NO: EGLT 1785 999 010	CONTROL NO: 77288
--	------------------------------	-------------------

27.34	\$434,154.50	0.95819329	\$416,003.93
-------	--------------	------------	--------------

0	\$0.00	STAT	999999	STATE OF WISCONSIN
0.00134750	\$560.55	CNTY	67	WAUKESHA COUNTY
0.00093150	\$387.53	MUNI	67006	TOWN OF EAGLE
0.00613080	\$2,550.45	REG	284221	SCH D OF PALMYRA-EAGLE AREA
0.000257	\$106.93	VTAE	000800	WAUKESHA COUNTY AREA VTAE DISTRICT

Parcel Total:	\$3,605.46
---------------	------------





# State of Wisconsin / Department of Natural Resources

Tony Evers , Governor

, Secretary

2/5/2025

## Chapter 70.114 - Aids Payment Worksheet For Tax Year 2024(Payment Year 2025) - Payment Due January 31, 2025

6645 of 7093

LEGAL DESCRIPTION: T05 R17-E S15 P LT3-CSM7269				PARCEL NO: EGLT 1785 999 010				CONTROL NO: 77289	
4.13	\$65,519.92	0.95819329	\$62,780.75	0	\$0.00	STAT	999999	STATE OF WISCONSIN	
				0.00134750	\$84.60	CNTY	67	WAUKESHA COUNTY	
				0.00093150	\$58.48	MUNI	67006	TOWN OF EAGLE	
				0.00613080	\$384.90	REG	284221	SCH D OF PALMYRA-EAGLE AREA	
				0.000257	\$16.14	VTAE	000800	WAUKESHA COUNTY AREA VTAE DISTRICT	
Parcel Total:					\$544.12				

LEGAL DESCRIPTION: T05 R17-E S15 P LT3-CSM7269				PARCEL NO: EGLT 1785 999 010				CONTROL NO: 77290	
28.4	\$451,157.94	0.95819329	\$432,296.51	0	\$0.00	STAT	999999	STATE OF WISCONSIN	
				0.00134750	\$582.51	CNTY	67	WAUKESHA COUNTY	
				0.00093150	\$402.70	MUNI	67006	TOWN OF EAGLE	
				0.00613080	\$2,650.34	REG	284221	SCH D OF PALMYRA-EAGLE AREA	
				0.000257	\$111.12	VTAE	000800	WAUKESHA COUNTY AREA VTAE DISTRICT	
Parcel Total:					\$3,746.67				

LEGAL DESCRIPTION: T05 R17-E S15 P LT3-CSM7269				PARCEL NO: EGLT 1785 999 010				CONTROL NO: 77291	
13.94	\$221,498.14	0.95819329	\$212,238.04	0	\$0.00	STAT	999999	STATE OF WISCONSIN	
				0.00134750	\$285.98	CNTY	67	WAUKESHA COUNTY	
				0.00093150	\$197.71	MUNI	67006	TOWN OF EAGLE	
				0.00613080	\$1,301.20	REG	284221	SCH D OF PALMYRA-EAGLE AREA	
				0.000257	\$54.55	VTAE	000800	WAUKESHA COUNTY AREA VTAE DISTRICT	
Parcel Total:					\$1,839.44				



# State of Wisconsin / Department of Natural Resources

Tony Evers , Governor

, Secretary

2/5/2025

## Chapter 70.114 - Aids Payment Worksheet For Tax Year 2024(Payment Year 2025) - Payment Due January 31, 2025

6646 of 7093

LEGAL DESCRIPTION: T05 R17-E S15 P LT3-CSM7269      PARCEL NO: EGLT 1785 999 010      CONTROL NO: 77292

9.55      \$151,670.68      0.95819329      \$145,329.83

0      \$0.00      STAT      999999      STATE OF WISCONSIN

0.00134750      \$195.83      CNTY      67      WAUKESHA COUNTY

0.00093150      \$135.38      MUNI      67006      TOWN OF EAGLE

0.00613080      \$890.99      REG      284221      SCH D OF PALMYRA-EAGLE AREA

0.000257      \$37.36      VTAE      000800      WAUKESHA COUNTY AREA VTAE DISTRICT

Parcel Total:      \$1,259.56

File Number Total:      \$10,995.25

FILE NO: SF 119 \*      DATE OF PURCHASE: 01/14/1997      GRANTOR: IMPERIAL OF WISCONSIN INC

LEGAL DESCRIPTION: T05 R17-E S15 PT OF SWSW      PARCEL NO: EGLT 1787 997      CONTROL NO: 77867

15.59      \$324,185.82      0.95819329      \$310,632.67

0      \$0.00      STAT      999999      STATE OF WISCONSIN

0.00134750      \$418.57      CNTY      67      WAUKESHA COUNTY

0.00093150      \$289.37      MUNI      67006      TOWN OF EAGLE

0.00613080      \$1,904.44      REG      284221      SCH D OF PALMYRA-EAGLE AREA

0.000257      \$79.85      VTAE      000800      WAUKESHA COUNTY AREA VTAE DISTRICT

Parcel Total:      \$2,692.23



# State of Wisconsin / Department of Natural Resources

Tony Evers , Governor

, Secretary

2/5/2025

## Chapter 70.114 - Aids Payment Worksheet For Tax Year 2024(Payment Year 2025) - Payment Due January 31, 2025

6647 of 7093

LEGAL DESCRIPTION: T05 R17-E S15 PT OF SESW	PARCEL NO: EGLT 1787 997	CONTROL NO: 77868
---	--------------------------	-------------------

4.17	\$86,696.08	0.95819329	\$83,071.60	
------	-------------	------------	-------------	--

0	\$0.00	STAT	999999	STATE OF WISCONSIN
0.00134750	\$111.94	CNTY	67	WAUKESHA COUNTY
0.00093150	\$77.38	MUNI	67006	TOWN OF EAGLE
0.00613080	\$509.30	REG	284221	SCH D OF PALMYRA-EAGLE AREA
0.000257	\$21.35	VTAE	000800	WAUKESHA COUNTY AREA VTAE DISTRICT

Parcel Total:	\$719.97
---------------	----------

File Number Total:	\$3,412.20
--------------------	------------

FILE NO: SF 131 *	DATE OF PURCHASE: 02/08/2000	GRANTOR: KENNETH KAU
-------------------	------------------------------	----------------------

LEGAL DESCRIPTION: T05 R17-E S05 PT OF SESW	PARCEL NO: EGLT 1747.995	CONTROL NO: 83723
---	--------------------------	-------------------

33.8	\$434,189.55	0.95819329	\$416,037.52	
------	--------------	------------	--------------	--

0	\$0.00	STAT	999999	STATE OF WISCONSIN
0.00134750	\$560.60	CNTY	67	WAUKESHA COUNTY
0.00093150	\$387.56	MUNI	67006	TOWN OF EAGLE
0.00613080	\$2,550.66	REG	284221	SCH D OF PALMYRA-EAGLE AREA
0.000257	\$106.94	VTAE	000800	WAUKESHA COUNTY AREA VTAE DISTRICT

Parcel Total:	\$3,605.76
---------------	------------



# State of Wisconsin / Department of Natural Resources

Tony Evers , Governor

, Secretary

2/5/2025

## Chapter 70.114 - Aids Payment Worksheet For Tax Year 2024(Payment Year 2025) - Payment Due January 31, 2025

6648 of 7093

LEGAL DESCRIPTION: T05 R17-E S05 PT OF SWSW	PARCEL NO: EGLT 1747.995	CONTROL NO: 83724
---	--------------------------	-------------------

4.66	\$60,217.48	0.95819329	\$57,699.99	
------	-------------	------------	-------------	--

0	\$0.00	STAT	999999	STATE OF WISCONSIN
0.00134750	\$77.75	CNTY	67	WAUKESHA COUNTY
0.00093150	\$53.75	MUNI	67006	TOWN OF EAGLE
0.00613080	\$353.75	REG	284221	SCH D OF PALMYRA-EAGLE AREA
0.000257	\$14.83	VTAE	000800	WAUKESHA COUNTY AREA VTAE DISTRICT

Parcel Total:	\$500.08
---------------	----------

LEGAL DESCRIPTION: T05 R17-E S05 PT OF NESW	PARCEL NO: 084549	CONTROL NO: 84549
---	-------------------	-------------------

0.3	\$6,462.84	0.95819329	\$6,192.65	
-----	------------	------------	------------	--

0	\$0.00	STAT	999999	STATE OF WISCONSIN
0.00134750	\$8.34	CNTY	67	WAUKESHA COUNTY
0.00093150	\$5.77	MUNI	67006	TOWN OF EAGLE
0.00613080	\$37.97	REG	284221	SCH D OF PALMYRA-EAGLE AREA
0.000257	\$1.59	VTAE	000800	WAUKESHA COUNTY AREA VTAE DISTRICT

Parcel Total:	\$53.67
---------------	---------

File Number Total:	\$4,159.51
--------------------	------------



# State of Wisconsin / Department of Natural Resources

Tony Evers , Governor

, Secretary

2/5/2025

## Chapter 70.114 - Aids Payment Worksheet For Tax Year 2024(Payment Year 2025) - Payment Due January 31, 2025

6649 of 7093

FILE NO: SF 133 *				DATE OF PURCHASE: 11/01/2001				GRANTOR: ILYA NELSON ESTATE			
LEGAL DESCRIPTION: T05 R17-E S15 PT W1/2 SWSE				PARCEL NO: PT EGLT 1788.995				CONTROL NO: 86178			
19.5	\$213,008.52	0.95819329	\$204,103.33								
				0	\$0.00	STAT	999999	STATE OF WISCONSIN			
				0.00134750	\$275.02	CNTY	67	WAUKESHA COUNTY			
				0.00093150	\$190.13	MUNI	67006	TOWN OF EAGLE			
				0.00613080	\$1,251.32	REG	284221	SCH D OF PALMYRA-EAGLE AREA			
				0.000257	\$52.46	VTAE	000800	WAUKESHA COUNTY AREA VTAE DISTRICT			
Parcel Total:					\$1,768.93						

LEGAL DESCRIPTION: T05 R17-E S15 PT W1/2 NWSE				PARCEL NO: PT EGLT 1788.995				CONTROL NO: 86179			
19.5	\$213,008.52	0.95819329	\$204,103.33								
				0	\$0.00	STAT	999999	STATE OF WISCONSIN			
				0.00134750	\$275.02	CNTY	67	WAUKESHA COUNTY			
				0.00093150	\$190.13	MUNI	67006	TOWN OF EAGLE			
				0.00613080	\$1,251.32	REG	284221	SCH D OF PALMYRA-EAGLE AREA			
				0.000257	\$52.46	VTAE	000800	WAUKESHA COUNTY AREA VTAE DISTRICT			
Parcel Total:					\$1,768.93						



# State of Wisconsin / Department of Natural Resources

Tony Evers , Governor

, Secretary

2/5/2025

## Chapter 70.114 - Aids Payment Worksheet For Tax Year 2024(Payment Year 2025) - Payment Due January 31, 2025

6650 of 7093

LEGAL DESCRIPTION: T05 R17-E S15 PT LT1-CSM5794	PARCEL NO: PT EGLT 1787.999.003	CONTROL NO: 86180
---	---------------------------------	-------------------

20    \$395,437.50    0.95819329    \$378,905.56

0	\$0.00	STAT	999999	STATE OF WISCONSIN
0.00134750	\$510.56	CNTY	67	WAUKESHA COUNTY
0.00093150	\$352.97	MUNI	67006	TOWN OF EAGLE
0.00613080	\$2,323.01	REG	284221	SCH D OF PALMYRA-EAGLE AREA
0.000257	\$97.40	VTAE	000800	WAUKESHA COUNTY AREA VTAE DISTRICT

Parcel Total:                    \$3,283.94

LEGAL DESCRIPTION: T05 R17-E S15 PT LT1-CSM5794	PARCEL NO: PT EGLT 1787.999.003	CONTROL NO: 86181
---	---------------------------------	-------------------

20    \$395,437.50    0.95819329    \$378,905.56

0	\$0.00	STAT	999999	STATE OF WISCONSIN
0.00134750	\$510.56	CNTY	67	WAUKESHA COUNTY
0.00093150	\$352.97	MUNI	67006	TOWN OF EAGLE
0.00613080	\$2,323.01	REG	284221	SCH D OF PALMYRA-EAGLE AREA
0.000257	\$97.40	VTAE	000800	WAUKESHA COUNTY AREA VTAE DISTRICT

Parcel Total:                    \$3,283.94

LEGAL DESCRIPTION: T05 R17-E S15 PT LT1-CSM5794	PARCEL NO: PT EGLT 1787.999.003	CONTROL NO: 86182
---	---------------------------------	-------------------

22.45    \$443,880.79    0.95819329    \$425,323.60

0	\$0.00	STAT	999999	STATE OF WISCONSIN
0.00134750	\$573.11	CNTY	67	WAUKESHA COUNTY
0.00093150	\$396.21	MUNI	67006	TOWN OF EAGLE
0.00613080	\$2,607.59	REG	284221	SCH D OF PALMYRA-EAGLE AREA
0.000257	\$109.33	VTAE	000800	WAUKESHA COUNTY AREA VTAE DISTRICT

Parcel Total:                    \$3,686.24



# State of Wisconsin / Department of Natural Resources

Tony Evers , Governor

, Secretary

2/5/2025

## Chapter 70.114 - Aids Payment Worksheet For Tax Year 2024(Payment Year 2025) - Payment Due January 31, 2025

6651 of 7093

LEGAL DESCRIPTION: T05 R17-E S15 PT LT1-CSM5794	PARCEL NO: PT EGLT 1787.999.003	CONTROL NO: 86183
---	---------------------------------	-------------------

19	\$375,666.08	0.95819329	\$359,960.72	
----	--------------	------------	--------------	--

0	\$0.00	STAT	999999	STATE OF WISCONSIN
---	--------	------	--------	--------------------

0.00134750	\$485.04	CNTY	67	WAUKESHA COUNTY
------------	----------	------	----	-----------------

0.00093150	\$335.32	MUNI	67006	TOWN OF EAGLE
------------	----------	------	-------	---------------

0.00613080	\$2,206.86	REG	284221	SCH D OF PALMYRA-EAGLE AREA
------------	------------	-----	--------	-----------------------------

0.000257	\$92.53	VTAE	000800	WAUKESHA COUNTY AREA VTAE DISTRICT
----------	---------	------	--------	------------------------------------

Parcel Total:	\$3,119.75
---------------	------------

File Number Total:	\$16,911.73
--------------------	-------------

FILE NO: SF 134 *	DATE OF PURCHASE: 01/07/2002	GRANTOR: DENNIS R ARNDT
-------------------	------------------------------	-------------------------

LEGAL DESCRIPTION: T05 R17-E S09 NWSE	PARCEL NO: PT EGLT 1764.999	CONTROL NO: 86827
---------------------------------------	-----------------------------	-------------------

40	\$576,793.96	0.95819329	\$552,680.10	
----	--------------	------------	--------------	--

0	\$0.00	STAT	999999	STATE OF WISCONSIN
---	--------	------	--------	--------------------

0.00134750	\$744.72	CNTY	67	WAUKESHA COUNTY
------------	----------	------	----	-----------------

0.00093150	\$514.85	MUNI	67006	TOWN OF EAGLE
------------	----------	------	-------	---------------

0.00613080	\$3,388.39	REG	284221	SCH D OF PALMYRA-EAGLE AREA
------------	------------	-----	--------	-----------------------------

0.000257	\$142.06	VTAE	000800	WAUKESHA COUNTY AREA VTAE DISTRICT
----------	----------	------	--------	------------------------------------

Parcel Total:	\$4,790.02
---------------	------------



# State of Wisconsin / Department of Natural Resources

Tony Evers , Governor

, Secretary

2/5/2025

## Chapter 70.114 - Aids Payment Worksheet For Tax Year 2024(Payment Year 2025) - Payment Due January 31, 2025

6652 of 7093

LEGAL DESCRIPTION: T05 R17-E S09 PT OF SWSE	PARCEL NO: PT EGLT 1764.999	CONTROL NO: 86828
---	-----------------------------	-------------------

27.88	\$402,024.62	0.95819329	\$385,217.29
-------	--------------	------------	--------------

0	\$0.00	STAT	999999	STATE OF WISCONSIN
0.00134750	\$519.07	CNTY	67	WAUKESHA COUNTY
0.00093150	\$358.85	MUNI	67006	TOWN OF EAGLE
0.00613080	\$2,361.70	REG	284221	SCH D OF PALMYRA-EAGLE AREA
0.000257	\$99.02	VTAE	000800	WAUKESHA COUNTY AREA VTAE DISTRICT

Parcel Total:	\$3,338.64
---------------	------------

LEGAL DESCRIPTION: T05 R17-E S09 PT OF NESE	PARCEL NO: PT EGLT 1764.999	CONTROL NO: 86829
---	-----------------------------	-------------------

12.8	\$184,573.34	0.95819329	\$176,856.93
------	--------------	------------	--------------

0	\$0.00	STAT	999999	STATE OF WISCONSIN
0.00134750	\$238.31	CNTY	67	WAUKESHA COUNTY
0.00093150	\$164.75	MUNI	67006	TOWN OF EAGLE
0.00613080	\$1,084.28	REG	284221	SCH D OF PALMYRA-EAGLE AREA
0.000257	\$45.46	VTAE	000800	WAUKESHA COUNTY AREA VTAE DISTRICT

Parcel Total:	\$1,532.80
---------------	------------

File Number Total:	\$9,661.46
--------------------	------------





# State of Wisconsin / Department of Natural Resources

Tony Evers , Governor

, Secretary

2/5/2025

## Chapter 70.114 - Aids Payment Worksheet For Tax Year 2024(Payment Year 2025) - Payment Due January 31, 2025

6653 of 7093

FILE NO: SF 140 *				DATE OF PURCHASE: 08/16/2004				GRANTOR: ALAN R KOHLHAAS			
LEGAL DESCRIPTION: T05 R17-E S10 NESE				PARCEL NO: EGLT 1768.999				CONTROL NO: 91925			
40	\$966,828.43	0.95819329	\$926,408.52								
				0	\$0.00	STAT	999999	STATE OF WISCONSIN			
				0.00134750	\$1,248.31	CNTY	67	WAUKESHA COUNTY			
				0.00093150	\$862.99	MUNI	67006	TOWN OF EAGLE			
				0.00613080	\$5,679.66	REG	284221	SCH D OF PALMYRA-EAGLE AREA			
				0.000257	\$238.13	VTAE	000800	WAUKESHA COUNTY AREA VTAE DISTRICT			
Parcel Total:				\$8,029.09							

LEGAL DESCRIPTION: T05 R17-E S10 SESE				PARCEL NO: EGLT 1768.999				CONTROL NO: 91926			
40	\$966,828.43	0.95819329	\$926,408.52								
				0	\$0.00	STAT	999999	STATE OF WISCONSIN			
				0.00134750	\$1,248.31	CNTY	67	WAUKESHA COUNTY			
				0.00093150	\$862.99	MUNI	67006	TOWN OF EAGLE			
				0.00613080	\$5,679.66	REG	284221	SCH D OF PALMYRA-EAGLE AREA			
				0.000257	\$238.13	VTAE	000800	WAUKESHA COUNTY AREA VTAE DISTRICT			
Parcel Total:				\$8,029.09							

File Number Total:				\$16,058.18							
--------------------	--	--	--	-------------	--	--	--	--	--	--	--



# State of Wisconsin / Department of Natural Resources

Tony Evers , Governor

, Secretary

2/5/2025

## Chapter 70.114 - Aids Payment Worksheet For Tax Year 2024(Payment Year 2025) - Payment Due January 31, 2025

6654 of 7093

FILE NO: SF 145 *	DATE OF PURCHASE: 05/26/2006	GRANTOR: YTINIRT
LEGAL DESCRIPTION: T05 R17-E S15 OLT1-CSM10202	PARCEL NO: EGLT 1787999005	CONTROL NO: 95164
35 \$1,165,367.68 0.95819329 \$1,116,647.49		
	0 \$0.00	STAT 999999 STATE OF WISCONSIN
	0.00134750 \$1,504.65	CNTY 67 WAUKESHA COUNTY
	0.00093150 \$1,040.21	MUNI 67006 TOWN OF EAGLE
	0.00613080 \$6,845.98	REG 284221 SCH D OF PALMYRA-EAGLE AREA
	0.000257 \$287.03	VTAE 000800 WAUKESHA COUNTY AREA VTAE DISTRICT
Parcel Total:	\$9,677.87	

File Number Total:	\$9,677.87
--------------------	------------

FILE NO: SF 146 *	DATE OF PURCHASE: 06/07/2006	GRANTOR: KRIS ACKLEY
LEGAL DESCRIPTION: T05 R17-E S16 NESE	PARCEL NO: EGLT 1789.996	CONTROL NO: 97044
40 \$988,481.52 0.95819329 \$947,156.36		
	0 \$0.00	STAT 999999 STATE OF WISCONSIN
	0.00134750 \$1,276.26	CNTY 67 WAUKESHA COUNTY
	0.00093150 \$882.32	MUNI 67006 TOWN OF EAGLE
	0.00613080 \$5,806.86	REG 284221 SCH D OF PALMYRA-EAGLE AREA
	0.000257 \$243.46	VTAE 000800 WAUKESHA COUNTY AREA VTAE DISTRICT
Parcel Total:	\$8,208.90	

File Number Total:	\$8,208.90
--------------------	------------



# State of Wisconsin / Department of Natural Resources

Tony Evers , Governor

, Secretary

2/5/2025

## Chapter 70.114 - Aids Payment Worksheet For Tax Year 2024(Payment Year 2025) - Payment Due January 31, 2025

6655 of 7093

FILE NO: SF 148 *				DATE OF PURCHASE: 03/08/2007				GRANTOR: BETTY M WERNER			
LEGAL DESCRIPTION: T05 R17-E S28 PT OF SESW				PARCEL NO: EGLT 1839.997				CONTROL NO: 97729			
5	\$452,831.06	0.95819329	\$433,899.69	0	\$0.00	STAT	999999	STATE OF WISCONSIN			
				0.00134750	\$584.67	CNTY	67	WAUKESHA COUNTY			
				0.00093150	\$404.20	MUNI	67006	TOWN OF EAGLE			
				0.00613080	\$2,660.17	REG	284221	SCH D OF PALMYRA-EAGLE AREA			
				0.000257	\$111.53	VTAE	000800	WAUKESHA COUNTY AREA VTAE DISTRICT			
				Parcel Total:		\$3,760.57					

				File Number Total:		\$3,760.57					
--	--	--	--	--------------------	--	------------	--	--	--	--	--

FILE NO: SF 150 *				DATE OF PURCHASE: 04/11/2008				GRANTOR: Jeffrey C Poetsch			
LEGAL DESCRIPTION: T05 R17-E S21 PT OF SESE				PARCEL NO: EGLT 1812994001				CONTROL NO: 101840			
1.79	\$52,918.12	0.95819329	\$50,705.79	0	\$0.00	STAT	999999	STATE OF WISCONSIN			
				0.00134750	\$68.32	CNTY	67	WAUKESHA COUNTY			
				0.00093150	\$47.23	MUNI	67006	TOWN OF EAGLE			
				0.00613080	\$310.87	REG	284221	SCH D OF PALMYRA-EAGLE AREA			
				0.000257	\$13.03	VTAE	000800	WAUKESHA COUNTY AREA VTAE DISTRICT			
				Parcel Total:		\$439.45					

				File Number Total:		\$439.45					
--	--	--	--	--------------------	--	----------	--	--	--	--	--



# State of Wisconsin / Department of Natural Resources

Tony Evers , Governor

, Secretary

2/5/2025

## Chapter 70.114 - Aids Payment Worksheet For Tax Year 2024(Payment Year 2025) - Payment Due January 31, 2025

6656 of 7093

FILE NO: SF 151 *				DATE OF PURCHASE: 03/24/2008				GRANTOR: Robert Mccann			
LEGAL DESCRIPTION: T05 R17-E S15 OLT1-CSM10507				PARCEL NO: EGLT 1786.998				CONTROL NO: 103846			
10	\$397,255.47	0.95819329	\$380,647.52								
				0	\$0.00	STAT	999999	STATE OF WISCONSIN			
				0.00134750	\$512.91	CNTY	67	WAUKESHA COUNTY			
				0.00093150	\$354.59	MUNI	67006	TOWN OF EAGLE			
				0.00613080	\$2,333.69	REG	284221	SCH D OF PALMYRA-EAGLE AREA			
				0.000257	\$97.84	VTAE	000800	WAUKESHA COUNTY AREA VTAE DISTRICT			
Parcel Total:				\$3,299.03							

File Number Total:				\$3,299.03							
--------------------	--	--	--	------------	--	--	--	--	--	--	--

FILE NO: SF 50012 *				DATE OF PURCHASE: 09/14/2010				GRANTOR: Jeffrey K. & Rea P. Flanaga			
LEGAL DESCRIPTION: T05 R17-E S03 NWNW				PARCEL NO: EGLT 1738999				CONTROL NO: 108040			
47.57	\$949,641.93	0.95819329	\$909,940.52								
				0	\$0.00	STAT	999999	STATE OF WISCONSIN			
				0.00134750	\$1,226.12	CNTY	67	WAUKESHA COUNTY			
				0.00093150	\$847.65	MUNI	67006	TOWN OF EAGLE			
				0.00706440	\$6,428.18	REG	671376	SCH D OF KETTLE MORaine (DELAFIELD)			
				0.000257	\$233.89	VTAE	000800	WAUKESHA COUNTY AREA VTAE DISTRICT			
Parcel Total:				\$8,735.84							

File Number Total:				\$8,735.84							
--------------------	--	--	--	------------	--	--	--	--	--	--	--



# State of Wisconsin / Department of Natural Resources

Tony Evers , Governor

, Secretary

2/5/2025

## Chapter 70.114 - Aids Payment Worksheet For Tax Year 2024(Payment Year 2025) - Payment Due January 31, 2025

6657 of 7093

FILE NO: SF 50034 *				DATE OF PURCHASE: 09/12/2001				GRANTOR: LAURA M KROLL			
LEGAL DESCRIPTION: T05 R17-E S36 PT OF SWNE				PARCEL NO: 1869.996				CONTROL NO: 137736			
2.56	\$46,955.32	0.95819329	\$44,992.27								
				0	\$0.00	STAT	999999	STATE OF WISCONSIN			
				0.00134750	\$60.63	CNTY	67	WAUKESHA COUNTY			
				0.00093150	\$41.91	MUNI	67006	TOWN OF EAGLE			
				0.00581210	\$261.50	REG	673822	SCH D OF MUKWONAGO			
				0.000257	\$11.56	VTAE	000800	WAUKESHA COUNTY AREA VTAE DISTRICT			
				Parcel Total:		\$375.60					

				File Number Total:		\$375.60					
--	--	--	--	--------------------	--	----------	--	--	--	--	--

FILE NO: SF 50035 *				DATE OF PURCHASE: 02/28/1992				GRANTOR: JOHN STEINKE, ET AT			
LEGAL DESCRIPTION: T05 R17-E S36 PT OF SWNE				PARCEL NO: 1869.986/987				CONTROL NO: 137737			
21.46	\$45,149.34	0.95819329	\$43,261.80								
				0	\$0.00	STAT	999999	STATE OF WISCONSIN			
				0.00134750	\$58.29	CNTY	67	WAUKESHA COUNTY			
				0.00093150	\$40.30	MUNI	67006	TOWN OF EAGLE			
				0.00581210	\$251.44	REG	673822	SCH D OF MUKWONAGO			
				0.000257	\$11.12	VTAE	000800	WAUKESHA COUNTY AREA VTAE DISTRICT			
				Parcel Total:		\$361.15					

				File Number Total:		\$361.15					
--	--	--	--	--------------------	--	----------	--	--	--	--	--



# State of Wisconsin / Department of Natural Resources

Tony Evers , Governor

, Secretary

2/5/2025

## Chapter 70.114 - Aids Payment Worksheet For Tax Year 2024(Payment Year 2025) - Payment Due January 31, 2025

6658 of 7093

FILE NO: W 1572 *	DATE OF PURCHASE: 11/04/2004	GRANTOR: RALPH J HOUK		
LEGAL DESCRIPTION: T05 R17-E S06 PT OF NWNE	PARCEL NO: EGLT 1749.999	CONTROL NO: 91909		
2.5	\$51,564.18	0.95819329	\$49,408.45	
	0	\$0.00	STAT 999999	STATE OF WISCONSIN
	0.00134750	\$66.58	CNTY 67	WAUKESHA COUNTY
	0.00093150	\$46.03	MUNI 67006	TOWN OF EAGLE
	0.00613080	\$302.92	REG 284221	SCH D OF PALMYRA-EAGLE AREA
	0.000257	\$12.70	VTAE 000800	WAUKESHA COUNTY AREA VTAE DISTRICT
Parcel Total:		\$428.23		

File Number Total:	\$428.23
--------------------	----------

FILE NO: WM 60033 *	DATE OF PURCHASE: 12/08/2008	GRANTOR: Kenneth A. & Gerard J. Kau		
LEGAL DESCRIPTION: T05 R17-E S06 PT OF SENE	PARCEL NO: EGLT1746994	CONTROL NO: 105720		
0.2	\$186.13	0.95819329	\$178.35	
	0	\$0.00	STAT 999999	STATE OF WISCONSIN
	0.00134750	\$0.24	CNTY 67	WAUKESHA COUNTY
	0.00093150	\$0.17	MUNI 67006	TOWN OF EAGLE
	0.00613080	\$1.09	REG 284221	SCH D OF PALMYRA-EAGLE AREA
	0.000257	\$0.05	VTAE 000800	WAUKESHA COUNTY AREA VTAE DISTRICT
Parcel Total:		\$1.55		

File Number Total:	\$1.55
--------------------	--------



# State of Wisconsin / Department of Natural Resources

Tony Evers , Governor

, Secretary

2/5/2025

## Chapter 70.114 - Aids Payment Worksheet For Tax Year 2024(Payment Year 2025) - Payment Due January 31, 2025

6659 of 7093

FILE NO: WM 60198 *		DATE OF PURCHASE: 01/16/2013		GRANTOR: Waukesha County	
LEGAL DESCRIPTION: T05 R17-E S06 PT OF NENW		PARCEL NO: EGLT 1750-994		CONTROL NO: 125610	
6.5	\$10,563.44	0.95819329	\$10,121.81		
		0	\$0.00	STAT 999999	STATE OF WISCONSIN
		0.00134750	\$13.64	CNTY 67	WAUKESHA COUNTY
		0.00093150	\$9.43	MUNI 67006	TOWN OF EAGLE
		0.00613080	\$62.06	REG 284221	SCH D OF PALMYRA-EAGLE AREA
		0.000257	\$2.60	VTAE 000800	WAUKESHA COUNTY AREA VTAE DISTRICT
		Parcel Total:	\$87.73		
		File Number Total:	\$87.73		
		Municipality Total:	\$145,380.27		



# State of Wisconsin / Department of Natural Resources

Tony Evers , Governor

, Secretary

2/5/2025

## Chapter 70.114 - Aids Payment Worksheet For Tax Year 2024(Payment Year 2025) - Payment Due January 31, 2025

6660 of 7093

DETAIL FOR TOWN OF GENESEE, WAUKESHA COUNTY

Acres	Est. Adjust. Purch. Price	Level of Assessment	Adjusted Local Value	Net Gen. Tax Rate	Calc. Aid Pay Amount	Type	Code	----- Taxing Jurisdiction ----- Description
FILE NO: PR 40263 *			DATE OF PURCHASE: 09/14/2021			GRANTOR: Jones Road LLC		
LEGAL DESCRIPTION: T06 R18-E S05 LOT 1; CSM #11909				PARCEL NO: 1458997008		CONTROL NO: 140188		
1.6	\$41,739.53	0.95846421	\$40,005.85					
				0	\$0.00	STAT	999999	STATE OF WISCONSIN
				0.00151180	\$60.48	CNTY	67	WAUKESHA COUNTY
				0.00199660	\$79.88	MUNI	67008	TOWN OF GENESEE
				0.00689660	\$275.90	REG	671376	SCH D OF KETTLE MORaine (DELAFIELD)
				0.00025090	\$10.04	VTAE	000800	WAUKESHA COUNTY AREA VTAE DISTRICT
Parcel Total:					\$426.30			
File Number Total:					\$426.30			
Municipality Total:					\$426.30			





# State of Wisconsin / Department of Natural Resources

Tony Evers , Governor

, Secretary

2/5/2025

## Chapter 70.114 - Aids Payment Worksheet For Tax Year 2024(Payment Year 2025) - Payment Due January 31, 2025

6661 of 7093

DETAIL FOR TOWN OF MERTON, WAUKESHA COUNTY

Acres	Est. Adjust. Purch. Price	Level of Assessment	Adjusted Local Value	Net Gen. Tax Rate	Calc. Aid Pay Amount	----- Taxing Jurisdiction -----		
						Type	Code	Description
FILE NO: FI 2467 *		DATE OF PURCHASE: 01/26/1996			GRANTOR: FREDERICK A KANDLER			
LEGAL DESCRIPTION: T08 R18-E S12 PT OF SWSE				PARCEL NO: MRTT 0336 968		CONTROL NO: 77083		
0.08	\$35,313.49	0.67576492	\$23,863.62					
				0	\$0.00	STAT	999999	STATE OF WISCONSIN
				0.00184830	\$44.11	CNTY	67	WAUKESHA COUNTY
				0.001447	\$34.53	MUNI	67014	TOWN OF MERTON
				0.00460080	\$109.79	REG	673528	SCH D OF MERTON COMMUNITY
				0.00253490	\$60.49	REG	672450	UHS D OF ARROWHEAD (MERTON)
				0.00035260	\$8.41	VTAE	000800	WAUKESHA COUNTY AREA VTAE DISTRICT
<b>Parcel Total:</b>					<b>\$257.33</b>			

File Number Total: \$257.33

FILE NO: FI 2505 *		DATE OF PURCHASE: 10/01/1996			GRANTOR: WAUKESHA COUNTY			
LEGAL DESCRIPTION: T08 R18-E S12 PT OF SWSE				PARCEL NO: MRTT 0337.996		CONTROL NO: 77493		

0.21	\$166,291.21	0.67576492	\$112,373.77					
				0	\$0.00	STAT	999999	STATE OF WISCONSIN
				0.00184830	\$207.70	CNTY	67	WAUKESHA COUNTY
				0.001447	\$162.61	MUNI	67014	TOWN OF MERTON
				0.00253490	\$284.85	REG	672450	UHS D OF ARROWHEAD (MERTON)
				0.00460080	\$517.01	REG	673528	SCH D OF MERTON COMMUNITY
				0.00035260	\$39.62	VTAE	000800	WAUKESHA COUNTY AREA VTAE DISTRICT
<b>Parcel Total:</b>					<b>\$1,211.79</b>			



# State of Wisconsin / Department of Natural Resources

Tony Evers , Governor

, Secretary

2/5/2025

## Chapter 70.114 - Aids Payment Worksheet For Tax Year 2024(Payment Year 2025) - Payment Due January 31, 2025

6662 of 7093

LEGAL DESCRIPTION: T08 R18-E S13 PT OF NWNE	PARCEL NO: MRTT 0337.996	CONTROL NO: 77494
---	--------------------------	-------------------

0.36	\$548,051.20	0.67576492	\$370,353.77
------	--------------	------------	--------------

0	\$0.00	STAT	999999	STATE OF WISCONSIN
---	--------	------	--------	--------------------

0.00184830	\$684.53	CNTY	67	WAUKESHA COUNTY
------------	----------	------	----	-----------------

0.001447	\$535.92	MUNI	67014	TOWN OF MERTON
----------	----------	------	-------	----------------

0.00253490	\$938.80	REG	672450	UHS D OF ARROWHEAD (MERTON)
------------	----------	-----	--------	-----------------------------

0.00460080	\$1,703.92	REG	673528	SCH D OF MERTON COMMUNITY
------------	------------	-----	--------	---------------------------

0.00035260	\$130.57	VTAE	000800	WAUKESHA COUNTY AREA VTAE DISTRICT
------------	----------	------	--------	------------------------------------

Parcel Total:	\$3,993.74
---------------	------------

File Number Total:	\$5,205.53
--------------------	------------

FILE NO: FI 2712 *	DATE OF PURCHASE: 04/11/2003	GRANTOR: GREGORY L JACKSON
--------------------	------------------------------	----------------------------

LEGAL DESCRIPTION: T08 R18-E S30 PT GV LT 1	PARCEL NO: MRTT-0405948	CONTROL NO: 89189
---	-------------------------	-------------------

2.3	\$1,252,385.82	0.67576492	\$846,318.41
-----	----------------	------------	--------------

0	\$0.00	STAT	999999	STATE OF WISCONSIN
---	--------	------	--------	--------------------

0.00184830	\$1,564.25	CNTY	67	WAUKESHA COUNTY
------------	------------	------	----	-----------------

0.001447	\$1,224.66	MUNI	67014	TOWN OF MERTON
----------	------------	------	-------	----------------

0.00448470	\$3,795.52	REG	673542	SCH D OF STONE BANK
------------	------------	-----	--------	---------------------

0.00035260	\$298.38	VTAE	000800	WAUKESHA COUNTY AREA VTAE DISTRICT
------------	----------	------	--------	------------------------------------

Parcel Total:	\$6,882.81
---------------	------------

File Number Total:	\$6,882.81
--------------------	------------



# State of Wisconsin / Department of Natural Resources

Tony Evers , Governor

, Secretary

2/5/2025

## Chapter 70.114 - Aids Payment Worksheet For Tax Year 2024(Payment Year 2025) - Payment Due January 31, 2025

6663 of 7093

FILE NO: FI 2812 *				DATE OF PURCHASE: 07/15/2005				GRANTOR: THOMAS E KRAUS			
LEGAL DESCRIPTION: T08 R18-E S17 PT OF NESE				PARCEL NO: MRTT 353.992.001				CONTROL NO: 97905			
2.26	\$530,938.08	0.67576492	\$358,789.33								
				0	\$0.00	STAT	999999	STATE OF WISCONSIN			
				0.00184830	\$663.15	CNTY	67	WAUKESHA COUNTY			
				0.001447	\$519.18	MUNI	67014	TOWN OF MERTON			
				0.00448470	\$1,609.08	REG	673542	SCH D OF STONE BANK			
				0.00035260	\$126.49	VTAE	000800	WAUKESHA COUNTY AREA VTAE DISTRICT			
Parcel Total:					\$2,917.90						

LEGAL DESCRIPTION: T08 R18-E S17 PT OF NWSE				PARCEL NO: 098155				CONTROL NO: 98155			
3.91	\$906,114.54	0.67576492	\$612,320.42								
				0	\$0.00	STAT	999999	STATE OF WISCONSIN			
				0.00184830	\$1,131.75	CNTY	67	WAUKESHA COUNTY			
				0.001447	\$886.05	MUNI	67014	TOWN OF MERTON			
				0.00448470	\$2,746.10	REG	673542	SCH D OF STONE BANK			
				0.00035260	\$215.88	VTAE	000800	WAUKESHA COUNTY AREA VTAE DISTRICT			
Parcel Total:					\$4,979.78						



# State of Wisconsin / Department of Natural Resources

Tony Evers , Governor

, Secretary

2/5/2025

## Chapter 70.114 - Aids Payment Worksheet For Tax Year 2024(Payment Year 2025) - Payment Due January 31, 2025

6664 of 7093

LEGAL DESCRIPTION: T08 R18-E S17 PT OF SENE	PARCEL NO: 098156	CONTROL NO: 98156
---	-------------------	-------------------

0.37	\$85,744.96	0.67576492	\$57,943.44
------	-------------	------------	-------------

0	\$0.00	STAT	999999	STATE OF WISCONSIN
0.00184830	\$107.10	CNTY	67	WAUKESHA COUNTY
0.001447	\$83.85	MUNI	67014	TOWN OF MERTON
0.00448470	\$259.86	REG	673542	SCH D OF STONE BANK
0.00035260	\$20.43	VTAE	000800	WAUKESHA COUNTY AREA VTAE DISTRICT

Parcel Total:	\$471.24
---------------	----------

LEGAL DESCRIPTION: T08 R18-E S17 PT OF SWNE	PARCEL NO: 098157	CONTROL NO: 98157
---	-------------------	-------------------

0.05	\$11,586.24	0.67576492	\$7,829.57
------	-------------	------------	------------

0	\$0.00	STAT	999999	STATE OF WISCONSIN
0.00184830	\$14.47	CNTY	67	WAUKESHA COUNTY
0.001447	\$11.33	MUNI	67014	TOWN OF MERTON
0.00448470	\$35.11	REG	673542	SCH D OF STONE BANK
0.00035260	\$2.76	VTAE	000800	WAUKESHA COUNTY AREA VTAE DISTRICT

Parcel Total:	\$63.67
---------------	---------

File Number Total:	\$8,432.59
--------------------	------------



# State of Wisconsin / Department of Natural Resources

Tony Evers , Governor

, Secretary

2/5/2025

## Chapter 70.114 - Aids Payment Worksheet For Tax Year 2024(Payment Year 2025) - Payment Due January 31, 2025

6665 of 7093

FILE NO: P 1784 *		DATE OF PURCHASE: 06/17/2004		GRANTOR: STEVEN M BUTLER	
LEGAL DESCRIPTION: T08 R18-E S14 PT OF NWSE		PARCEL NO: MRTT 0344.998		CONTROL NO: 92062	
1.74	\$7,117.69	0.67576492	\$4,809.89		
		0	\$0.00	STAT 999999	STATE OF WISCONSIN
		0.00184830	\$8.89	CNTY 67	WAUKESHA COUNTY
		0.001447	\$6.96	MUNI 67014	TOWN OF MERTON
		0.00460080	\$22.13	REG 673528	SCH D OF MERTON COMMUNITY
		0.00035260	\$1.70	VTAE 000800	WAUKESHA COUNTY AREA VTAE DISTRICT
Parcel Total:			\$39.68		

LEGAL DESCRIPTION: T08 R18-E S14 PT OF NESW		PARCEL NO: MRTT 0344.998		CONTROL NO: 92064	
1.9	\$7,774.05	0.67576492	\$5,253.43		
		0	\$0.00	STAT 999999	STATE OF WISCONSIN
		0.00184830	\$9.71	CNTY 67	WAUKESHA COUNTY
		0.001447	\$7.60	MUNI 67014	TOWN OF MERTON
		0.00460080	\$24.17	REG 673528	SCH D OF MERTON COMMUNITY
		0.00035260	\$1.85	VTAE 000800	WAUKESHA COUNTY AREA VTAE DISTRICT
Parcel Total:			\$43.33		



# State of Wisconsin / Department of Natural Resources

Tony Evers , Governor

, Secretary

2/5/2025

## Chapter 70.114 - Aids Payment Worksheet For Tax Year 2024(Payment Year 2025) - Payment Due January 31, 2025

6666 of 7093

LEGAL DESCRIPTION: T08 R18-E S14 PT OF NWSW				PARCEL NO: MRTT 0344.998				CONTROL NO: 92065	
1.88	\$7,691.55	0.67576492	\$5,197.68						
				0	\$0.00	STAT	999999	STATE OF WISCONSIN	
				0.00184830	\$9.61	CNTY	67	WAUKESHA COUNTY	
				0.001447	\$7.52	MUNI	67014	TOWN OF MERTON	
				0.00460080	\$23.91	REG	673528	SCH D OF MERTON COMMUNITY	
				0.00035260	\$1.83	VTAE	000800	WAUKESHA COUNTY AREA VTAE DISTRICT	
				Parcel Total:	\$42.87				

LEGAL DESCRIPTION: T08 R18-E S15 PT OF NESE				PARCEL NO: MRTT 0344.998				CONTROL NO: 92067	
0.23	\$941.49	0.67576492	\$636.23						
				0	\$0.00	STAT	999999	STATE OF WISCONSIN	
				0.00184830	\$1.18	CNTY	67	WAUKESHA COUNTY	
				0.001447	\$0.92	MUNI	67014	TOWN OF MERTON	
				0.00460080	\$2.93	REG	673528	SCH D OF MERTON COMMUNITY	
				0.00035260	\$0.22	VTAE	000800	WAUKESHA COUNTY AREA VTAE DISTRICT	
				Parcel Total:	\$5.25				

LEGAL DESCRIPTION: T08 R18-E S15 PT OF SENE				PARCEL NO: MRTT 0344.998				CONTROL NO: 92069	
1.39	\$5,684.83	0.67576492	\$3,841.61						
				0	\$0.00	STAT	999999	STATE OF WISCONSIN	
				0.00184830	\$7.10	CNTY	67	WAUKESHA COUNTY	
				0.001447	\$5.56	MUNI	67014	TOWN OF MERTON	
				0.00460080	\$17.67	REG	673528	SCH D OF MERTON COMMUNITY	
				0.00035260	\$1.35	VTAE	000800	WAUKESHA COUNTY AREA VTAE DISTRICT	
				Parcel Total:	\$31.68				



# State of Wisconsin / Department of Natural Resources

Tony Evers , Governor

, Secretary

2/5/2025

## Chapter 70.114 - Aids Payment Worksheet For Tax Year 2024(Payment Year 2025) - Payment Due January 31, 2025

6667 of 7093

LEGAL DESCRIPTION: T08 R18-E S15 PT OF SWNE				PARCEL NO: MRTT 0344.998				CONTROL NO: 92071	
1.68	\$6,873.80	0.67576492	\$4,645.07						
				0	\$0.00	STAT	999999	STATE OF WISCONSIN	
				0.00184830	\$8.59	CNTY	67	WAUKESHA COUNTY	
				0.001447	\$6.72	MUNI	67014	TOWN OF MERTON	
				0.00460080	\$21.37	REG	673528	SCH D OF MERTON COMMUNITY	
				0.00035260	\$1.64	VTAE	000800	WAUKESHA COUNTY AREA VTAE DISTRICT	
Parcel Total:					\$38.32				

LEGAL DESCRIPTION: T08 R18-E S15 PT OF SENW				PARCEL NO: MRTT 0344.998				CONTROL NO: 92076	
2.94	\$12,027.80	0.67576492	\$8,127.97						
				0	\$0.00	STAT	999999	STATE OF WISCONSIN	
				0.00184830	\$15.02	CNTY	67	WAUKESHA COUNTY	
				0.001447	\$11.76	MUNI	67014	TOWN OF MERTON	
				0.00460080	\$37.40	REG	673528	SCH D OF MERTON COMMUNITY	
				0.00035260	\$2.87	VTAE	000800	WAUKESHA COUNTY AREA VTAE DISTRICT	
Parcel Total:					\$67.05				

LEGAL DESCRIPTION: T08 R18-E S15 PT OF SWNW				PARCEL NO: MRTT 0344.998				CONTROL NO: 92078	
3.1	\$12,682.37	0.67576492	\$8,570.30						
				0	\$0.00	STAT	999999	STATE OF WISCONSIN	
				0.00184830	\$15.84	CNTY	67	WAUKESHA COUNTY	
				0.001447	\$12.40	MUNI	67014	TOWN OF MERTON	
				0.00460080	\$39.43	REG	673528	SCH D OF MERTON COMMUNITY	
				0.00035260	\$3.02	VTAE	000800	WAUKESHA COUNTY AREA VTAE DISTRICT	
Parcel Total:					\$70.69				



# State of Wisconsin / Department of Natural Resources

Tony Evers , Governor

, Secretary

2/5/2025

## Chapter 70.114 - Aids Payment Worksheet For Tax Year 2024(Payment Year 2025) - Payment Due January 31, 2025

6668 of 7093

File Number Total: \$338.87

FILE NO: P 1784 A

DATE OF PURCHASE: 06/17/2004

GRANTOR: STEVEN M BUTLER

LEGAL DESCRIPTION: T08 R18-E S15 PT OF SWNW

PARCEL NO: PT OF MRTT 0344.998

CONTROL NO: 92111

2.39 \$25,285.82 0.67576492 \$17,087.27

0 \$0.00 STAT 999999 STATE OF WISCONSIN

0.00184830 \$31.58 CNTY 67 WAUKESHA COUNTY

0.001447 \$24.73 MUNI 67014 TOWN OF MERTON

0.00460080 \$78.61 REG 673528 SCH D OF MERTON COMMUNITY

0.00035260 \$6.02 VTAE 000800 WAUKESHA COUNTY AREA VTAE DISTRICT

Parcel Total: \$140.94

File Number Total: \$140.94

Municipality Total: \$21,258.07





# State of Wisconsin / Department of Natural Resources

Tony Evers , Governor

, Secretary

2/5/2025

## Chapter 70.114 - Aids Payment Worksheet For Tax Year 2024(Payment Year 2025) - Payment Due January 31, 2025

6669 of 7093

DETAIL FOR TOWN OF MUKWONAGO, WAUKESHA COUNTY

Acres	Est. Adjust. Purch. Price	Level of Assessment	Adjusted Local Value	Net Gen. Tax Rate	Calc. Aid Pay Amount	Taxing Jurisdiction Type	Code	Description
FILE NO: FM 10545 *			DATE OF PURCHASE: 08/10/1998			GRANTOR: MABEL ROSENTHAL		
LEGAL DESCRIPTION: T05 R18-E S28 PT OF SESE				PARCEL NO: 080798		CONTROL NO: 138184		
26.5	\$82,078.28	0.94881292	\$77,876.94					
				0	\$0.00	STAT	999999	STATE OF WISCONSIN
				0.00144530	\$112.55	CNTY	67	WAUKESHA COUNTY
				0.00271320	\$211.29	MUNI	67016	TOWN OF MUKWONAGO
				0.00542420	\$422.42	REG	673822	SCH D OF MUKWONAGO
				0.00023980	\$18.68	VTAE	000800	WAUKESHA COUNTY AREA VTAE DISTRICT
Parcel Total:					\$764.94			

LEGAL DESCRIPTION: T05 R18-E S28 PT OF NESE				PARCEL NO: 080799		CONTROL NO: 138185		
15	\$46,478.89	0.94881292	\$44,099.77					
				0	\$0.00	STAT	999999	STATE OF WISCONSIN
				0.00144530	\$63.74	CNTY	67	WAUKESHA COUNTY
				0.00271320	\$119.65	MUNI	67016	TOWN OF MUKWONAGO
				0.00542420	\$239.21	REG	673822	SCH D OF MUKWONAGO
				0.00023980	\$10.58	VTAE	000800	WAUKESHA COUNTY AREA VTAE DISTRICT
Parcel Total:					\$433.18			



# State of Wisconsin / Department of Natural Resources

Tony Evers , Governor

, Secretary

2/5/2025

## Chapter 70.114 - Aids Payment Worksheet For Tax Year 2024(Payment Year 2025) - Payment Due January 31, 2025

6670 of 7093

LEGAL DESCRIPTION: T05 R18-E S28 PT OF SWSE	PARCEL NO: 080802	CONTROL NO: 138186
---	-------------------	--------------------

35.59	\$110,447.62	0.94881292	\$104,794.13	
-------	--------------	------------	--------------	--

0	\$0.00	STAT	999999	STATE OF WISCONSIN
0.00144530	\$151.46	CNTY	67	WAUKESHA COUNTY
0.00271320	\$284.33	MUNI	67016	TOWN OF MUKWONAGO
0.00542420	\$568.43	REG	673822	SCH D OF MUKWONAGO
0.00023980	\$25.13	VTAE	000800	WAUKESHA COUNTY AREA VTAE DISTRICT

Parcel Total:	\$1,029.35
---------------	------------

LEGAL DESCRIPTION: T05 R18-E S28 PT OF NESW	PARCEL NO: 080801	CONTROL NO: 138187
---	-------------------	--------------------

4.92	\$15,148.68	0.94881292	\$14,373.26	
------	-------------	------------	-------------	--

0	\$0.00	STAT	999999	STATE OF WISCONSIN
0.00144530	\$20.77	CNTY	67	WAUKESHA COUNTY
0.00271320	\$39.00	MUNI	67016	TOWN OF MUKWONAGO
0.00542420	\$77.96	REG	673822	SCH D OF MUKWONAGO
0.00023980	\$3.45	VTAE	000800	WAUKESHA COUNTY AREA VTAE DISTRICT

Parcel Total:	\$141.18
---------------	----------

LEGAL DESCRIPTION: T05 R18-E S28 PT OF NWSE	PARCEL NO: 080800	CONTROL NO: 138188
---	-------------------	--------------------

12.19	\$37,802.83	0.94881292	\$35,867.82	
-------	-------------	------------	-------------	--

0	\$0.00	STAT	999999	STATE OF WISCONSIN
0.00144530	\$51.84	CNTY	67	WAUKESHA COUNTY
0.00271320	\$97.32	MUNI	67016	TOWN OF MUKWONAGO
0.00542420	\$194.56	REG	673822	SCH D OF MUKWONAGO
0.00023980	\$8.60	VTAE	000800	WAUKESHA COUNTY AREA VTAE DISTRICT

Parcel Total:	\$352.32
---------------	----------



# State of Wisconsin / Department of Natural Resources

Tony Evers , Governor

, Secretary

2/5/2025

## Chapter 70.114 - Aids Payment Worksheet For Tax Year 2024(Payment Year 2025) - Payment Due January 31, 2025

6671 of 7093

File Number Total: \$2,720.97

FILE NO: SF 149 \*      DATE OF PURCHASE: 09/29/2008      GRANTOR: Rainbow Springs Golf Company

LEGAL DESCRIPTION: T05 R18-E S30 PT OF SESW      PARCEL NO: mukt 1994.999      CONTROL NO: 101200

0.75      \$14,528.81      0.94881292      \$13,785.13

0      \$0.00      STAT      999999      STATE OF WISCONSIN

0.00144530      \$19.92      CNTY      67      WAUKESHA COUNTY

0.00271320      \$37.40      MUNI      67016      TOWN OF MUKWONAGO

0.00542420      \$74.77      REG      673822      SCH D OF MUKWONAGO

0.00023980      \$3.31      VTAE      000800      WAUKESHA COUNTY AREA VTAE DISTRICT

0      \$0.00      LKMG      348030      ANTIGO LAKE PRO & REHAB DIST

Parcel Total: \$135.40

LEGAL DESCRIPTION: T05 R18-E S31 PT OF NENW      PARCEL NO: mukt 1994.999      CONTROL NO: 101201

37.8      \$732,252.56      0.94881292      \$694,770.69

0      \$0.00      STAT      999999      STATE OF WISCONSIN

0.00144530      \$1,004.14      CNTY      67      WAUKESHA COUNTY

0.00271320      \$1,885.04      MUNI      67016      TOWN OF MUKWONAGO

0.00542420      \$3,768.60      REG      673822      SCH D OF MUKWONAGO

0.00023980      \$166.62      VTAE      000800      WAUKESHA COUNTY AREA VTAE DISTRICT

0      \$0.00      LKMG      348030      ANTIGO LAKE PRO & REHAB DIST

Parcel Total: \$6,824.40



# State of Wisconsin / Department of Natural Resources

Tony Evers , Governor

, Secretary

2/5/2025

## Chapter 70.114 - Aids Payment Worksheet For Tax Year 2024(Payment Year 2025) - Payment Due January 31, 2025

6672 of 7093

LEGAL DESCRIPTION: T05 R18-E S31 PT OF SENW				PARCEL NO: mukt 1994.999		CONTROL NO: 101202	
32.25	\$624,739.28	0.94881292	\$592,760.71				
		0	\$0.00	STAT	999999	STATE OF WISCONSIN	
		0.00144530	\$856.71	CNTY	67	WAUKESHA COUNTY	
		0.00271320	\$1,608.27	MUNI	67016	TOWN OF MUKWONAGO	
		0.00542420	\$3,215.27	REG	673822	SCH D OF MUKWONAGO	
		0.00023980	\$142.15	VTAE	000800	WAUKESHA COUNTY AREA VTAE DISTRICT	
		0	\$0.00	LKMG	348030	ANTIGO LAKE PRO & REHAB DIST	
Parcel Total:				\$5,822.40			

LEGAL DESCRIPTION: T05 R18-E S31 NWSW				PARCEL NO: mukt 1994.999		CONTROL NO: 101203	
40	\$774,870.42	0.94881292	\$735,207.07				
		0	\$0.00	STAT	999999	STATE OF WISCONSIN	
		0.00144530	\$1,062.58	CNTY	67	WAUKESHA COUNTY	
		0.00271320	\$1,994.75	MUNI	67016	TOWN OF MUKWONAGO	
		0.00542420	\$3,987.93	REG	673822	SCH D OF MUKWONAGO	
		0.00023980	\$176.32	VTAE	000800	WAUKESHA COUNTY AREA VTAE DISTRICT	
Parcel Total:				\$7,221.58			



# State of Wisconsin / Department of Natural Resources

Tony Evers , Governor

, Secretary

2/5/2025

## Chapter 70.114 - Aids Payment Worksheet For Tax Year 2024(Payment Year 2025) - Payment Due January 31, 2025

6673 of 7093

LEGAL DESCRIPTION: T05 R18-E S31 NESW				PARCEL NO: mukt 1994.999				CONTROL NO: 101204	
21.71	\$420,560.92	0.94881292	\$399,033.64						
				0	\$0.00	STAT	999999	STATE OF WISCONSIN	
				0.00144530	\$576.72	CNTY	67	WAUKESHA COUNTY	
				0.00271320	\$1,082.65	MUNI	67016	TOWN OF MUKWONAGO	
				0.00542420	\$2,164.45	REG	673822	SCH D OF MUKWONAGO	
				0.00023980	\$95.70	VTAE	000800	WAUKESHA COUNTY AREA VTAE DISTRICT	
				0	\$0.00	LKMG	348030	ANTIGO LAKE PRO & REHAB DIST	
Parcel Total:				\$3,919.52					

LEGAL DESCRIPTION: T05 R18-E S31 SWSW				PARCEL NO: mukt 1994.999				CONTROL NO: 101205	
28.88	\$559,456.46	0.94881292	\$530,819.52						
				0	\$0.00	STAT	999999	STATE OF WISCONSIN	
				0.00144530	\$767.18	CNTY	67	WAUKESHA COUNTY	
				0.00271320	\$1,440.21	MUNI	67016	TOWN OF MUKWONAGO	
				0.00542420	\$2,879.29	REG	673822	SCH D OF MUKWONAGO	
				0.00023980	\$127.30	VTAE	000800	WAUKESHA COUNTY AREA VTAE DISTRICT	
				0	\$0.00	LKMG	348030	ANTIGO LAKE PRO & REHAB DIST	
Parcel Total:				\$5,213.98					



# State of Wisconsin / Department of Natural Resources

Tony Evers , Governor

, Secretary

2/5/2025

## Chapter 70.114 - Aids Payment Worksheet For Tax Year 2024(Payment Year 2025) - Payment Due January 31, 2025

6674 of 7093

LEGAL DESCRIPTION: T05 R18-E S31 SESW				PARCEL NO: mukt 1994.999				CONTROL NO: 101206			
26	\$503,665.78	0.94881292	\$477,884.60								
		0	\$0.00	STAT	999999	STATE OF WISCONSIN					
		0.00144530	\$690.68	CNTY	67	WAUKESHA COUNTY					
		0.00271320	\$1,296.59	MUNI	67016	TOWN OF MUKWONAGO					
		0.00542420	\$2,592.16	REG	673822	SCH D OF MUKWONAGO					
		0.00023980	\$114.61	VTAE	000800	WAUKESHA COUNTY AREA VTAE DISTRICT					
		0	\$0.00	LKMG	348030	ANTIGO LAKE PRO & REHAB DIST					
Parcel Total:				\$4,694.04							

LEGAL DESCRIPTION: T05 R18-E S31 NWSE				PARCEL NO: mukt 1994.999				CONTROL NO: 101207			
40	\$774,870.42	0.94881292	\$735,207.07								
		0	\$0.00	STAT	999999	STATE OF WISCONSIN					
		0.00144530	\$1,062.58	CNTY	67	WAUKESHA COUNTY					
		0.00271320	\$1,994.75	MUNI	67016	TOWN OF MUKWONAGO					
		0.00542420	\$3,987.93	REG	673822	SCH D OF MUKWONAGO					
		0.00023980	\$176.32	VTAE	000800	WAUKESHA COUNTY AREA VTAE DISTRICT					
		0	\$0.00	LKMG	348030	ANTIGO LAKE PRO & REHAB DIST					
Parcel Total:				\$7,221.58							



# State of Wisconsin / Department of Natural Resources

Tony Evers , Governor

, Secretary

2/5/2025

## Chapter 70.114 - Aids Payment Worksheet For Tax Year 2024(Payment Year 2025) - Payment Due January 31, 2025

6675 of 7093

LEGAL DESCRIPTION: T05 R18-E S31 NESE				PARCEL NO: mukt 1994.999				CONTROL NO: 101208	
38.2	\$740,001.26	0.94881292	\$702,122.76						
		0	\$0.00	STAT	999999	STATE OF WISCONSIN			
		0.00144530	\$1,014.76	CNTY	67	WAUKESHA COUNTY			
		0.00271320	\$1,904.98	MUNI	67016	TOWN OF MUKWONAGO			
		0.00542420	\$3,808.48	REG	673822	SCH D OF MUKWONAGO			
		0.00023980	\$168.38	VTAE	000800	WAUKESHA COUNTY AREA VTAE DISTRICT			
		0	\$0.00	LKMG	348030	ANTIGO LAKE PRO & REHAB DIST			
Parcel Total:				\$6,896.60					

LEGAL DESCRIPTION: T05 R18-E S31 SWSE				PARCEL NO: mukt 1994.999				CONTROL NO: 101209	
39.08	\$757,048.41	0.94881292	\$718,297.31						
		0	\$0.00	STAT	999999	STATE OF WISCONSIN			
		0.00144530	\$1,038.14	CNTY	67	WAUKESHA COUNTY			
		0.00271320	\$1,948.87	MUNI	67016	TOWN OF MUKWONAGO			
		0.00542420	\$3,896.21	REG	673822	SCH D OF MUKWONAGO			
		0.00023980	\$172.26	VTAE	000800	WAUKESHA COUNTY AREA VTAE DISTRICT			
		0	\$0.00	LKMG	348030	ANTIGO LAKE PRO & REHAB DIST			
Parcel Total:				\$7,055.48					



# State of Wisconsin / Department of Natural Resources

Tony Evers , Governor

, Secretary

2/5/2025

## Chapter 70.114 - Aids Payment Worksheet For Tax Year 2024(Payment Year 2025) - Payment Due January 31, 2025

6676 of 7093

LEGAL DESCRIPTION: T05 R18-E S31 SESE				PARCEL NO: mukt 1994.999				CONTROL NO: 101210			
40	\$774,870.42	0.94881292	\$735,207.07								
				0	\$0.00	STAT	999999	STATE OF WISCONSIN			
				0.00144530	\$1,062.58	CNTY	67	WAUKESHA COUNTY			
				0.00271320	\$1,994.75	MUNI	67016	TOWN OF MUKWONAGO			
				0.00542420	\$3,987.93	REG	673822	SCH D OF MUKWONAGO			
				0.00023980	\$176.32	VTAE	000800	WAUKESHA COUNTY AREA VTAE DISTRICT			
				0	\$0.00	LKMG	348030	ANTIGO LAKE PRO & REHAB DIST			
Parcel Total:					\$7,221.58						

LEGAL DESCRIPTION: T05 R18-E S31 PT OF SWNE				PARCEL NO: mukt 1994.999				CONTROL NO: 101211			
4.08	\$79,036.78	0.94881292	\$74,991.12								
				0	\$0.00	STAT	999999	STATE OF WISCONSIN			
				0.00144530	\$108.38	CNTY	67	WAUKESHA COUNTY			
				0.00271320	\$203.46	MUNI	67016	TOWN OF MUKWONAGO			
				0.00542420	\$406.77	REG	673822	SCH D OF MUKWONAGO			
				0.00023980	\$17.98	VTAE	000800	WAUKESHA COUNTY AREA VTAE DISTRICT			
				0	\$0.00	LKMG	348030	ANTIGO LAKE PRO & REHAB DIST			
Parcel Total:					\$736.59						





# State of Wisconsin / Department of Natural Resources

Tony Evers , Governor

, Secretary

2/5/2025

## Chapter 70.114 - Aids Payment Worksheet For Tax Year 2024(Payment Year 2025) - Payment Due January 31, 2025

6677 of 7093

LEGAL DESCRIPTION: T05 R18-E S31 NENE				PARCEL NO: mukt 1994.999				CONTROL NO: 101212	
40	\$774,870.42	0.94881292	\$735,207.07						
				0	\$0.00	STAT	999999	STATE OF WISCONSIN	
				0.00144530	\$1,062.58	CNTY	67	WAUKESHA COUNTY	
				0.00271320	\$1,994.75	MUNI	67016	TOWN OF MUKWONAGO	
				0.00542420	\$3,987.93	REG	673822	SCH D OF MUKWONAGO	
				0.00023980	\$176.32	VTAE	000800	WAUKESHA COUNTY AREA VTAE DISTRICT	
				0	\$0.00	LKMG	348030	ANTIGO LAKE PRO & REHAB DIST	
Parcel Total:					\$7,221.58				

LEGAL DESCRIPTION: T05 R18-E S31 SENE				PARCEL NO: mukt 1994.999				CONTROL NO: 101213	
39.49	\$764,990.84	0.94881292	\$725,833.19						
				0	\$0.00	STAT	999999	STATE OF WISCONSIN	
				0.00144530	\$1,049.03	CNTY	67	WAUKESHA COUNTY	
				0.00271320	\$1,969.32	MUNI	67016	TOWN OF MUKWONAGO	
				0.00542420	\$3,937.09	REG	673822	SCH D OF MUKWONAGO	
				0.00023980	\$174.07	VTAE	000800	WAUKESHA COUNTY AREA VTAE DISTRICT	
				0	\$0.00	LKMG	348030	ANTIGO LAKE PRO & REHAB DIST	
Parcel Total:					\$7,129.51				



# State of Wisconsin / Department of Natural Resources

Tony Evers , Governor

, Secretary

2/5/2025

## Chapter 70.114 - Aids Payment Worksheet For Tax Year 2024(Payment Year 2025) - Payment Due January 31, 2025

6678 of 7093

LEGAL DESCRIPTION: T05 R18-E S32 PT OF NWNW				PARCEL NO: mukt 1994.999		CONTROL NO: 101214		
13.3	\$257,644.42	0.94881292	\$244,456.35					
				0	\$0.00	STAT	999999	STATE OF WISCONSIN
				0.00144530	\$353.31	CNTY	67	WAUKESHA COUNTY
				0.00271320	\$663.25	MUNI	67016	TOWN OF MUKWONAGO
				0.00542420	\$1,325.99	REG	673822	SCH D OF MUKWONAGO
				0.00023980	\$58.62	VTAE	000800	WAUKESHA COUNTY AREA VTAE DISTRICT
				0	\$0.00	LKMG	348030	ANTIGO LAKE PRO & REHAB DIST
Parcel Total:					\$2,401.17			

LEGAL DESCRIPTION: T05 R18-E S32 PT OF SWNW				PARCEL NO: mukt 1994.999		CONTROL NO: 101215		
26.88	\$520,712.93	0.94881292	\$494,059.15					
				0	\$0.00	STAT	999999	STATE OF WISCONSIN
				0.00144530	\$714.05	CNTY	67	WAUKESHA COUNTY
				0.00271320	\$1,340.47	MUNI	67016	TOWN OF MUKWONAGO
				0.00542420	\$2,679.89	REG	673822	SCH D OF MUKWONAGO
				0.00023980	\$118.48	VTAE	000800	WAUKESHA COUNTY AREA VTAE DISTRICT
				0	\$0.00	LKMG	348030	ANTIGO LAKE PRO & REHAB DIST
Parcel Total:					\$4,852.89			



# State of Wisconsin / Department of Natural Resources

Tony Evers , Governor

, Secretary

2/5/2025

## Chapter 70.114 - Aids Payment Worksheet For Tax Year 2024(Payment Year 2025) - Payment Due January 31, 2025

6679 of 7093

LEGAL DESCRIPTION: T05 R18-E S32 NWSW	PARCEL NO: 1999.996 & 1999.997	CONTROL NO: 101216
---------------------------------------	--------------------------------	--------------------

40	\$774,870.42	0.94881292	\$735,207.07
----	--------------	------------	--------------

0	\$0.00	STAT	999999	STATE OF WISCONSIN
0.00144530	\$1,062.58	CNTY	67	WAUKESHA COUNTY
0.00271320	\$1,994.75	MUNI	67016	TOWN OF MUKWONAGO
0.00542420	\$3,987.93	REG	673822	SCH D OF MUKWONAGO
0.00023980	\$176.32	VTAE	000800	WAUKESHA COUNTY AREA VTAE DISTRICT
0	\$0.00	LKMG	348030	ANTIGO LAKE PRO & REHAB DIST

Parcel Total:	\$7,221.58
---------------	------------

File Number Total:	\$91,789.88
--------------------	-------------

FILE NO: W 1051 *	DATE OF PURCHASE: 10/05/1993	GRANTOR: GILBERT YERKE, ET AL
-------------------	------------------------------	-------------------------------

LEGAL DESCRIPTION: T05 R18-E S14 PT OF SENE	PARCEL NO: 1925-995	CONTROL NO: 72186
---	---------------------	-------------------

21.88	\$183,050.88	0.94881292	\$173,681.04
-------	--------------	------------	--------------

0	\$0.00	STAT	999999	STATE OF WISCONSIN
0.00144530	\$251.02	CNTY	67	WAUKESHA COUNTY
0.00271320	\$471.23	MUNI	67016	TOWN OF MUKWONAGO
0.00542420	\$942.09	REG	673822	SCH D OF MUKWONAGO
0.00023980	\$41.65	VTAE	000800	WAUKESHA COUNTY AREA VTAE DISTRICT

Parcel Total:	\$1,705.99
---------------	------------



# State of Wisconsin / Department of Natural Resources

Tony Evers , Governor

, Secretary

2/5/2025

## Chapter 70.114 - Aids Payment Worksheet For Tax Year 2024(Payment Year 2025) - Payment Due January 31, 2025

6680 of 7093

LEGAL DESCRIPTION: T05 R18-E S13 PT OF SWNW	PARCEL NO: 1922-995	CONTROL NO: 72187
---	---------------------	-------------------

5	\$41,828.63	0.94881292	\$39,687.54
---	-------------	------------	-------------

0	\$0.00	STAT	999999	STATE OF WISCONSIN
0.00144530	\$57.36	CNTY	67	WAUKESHA COUNTY
0.00271320	\$107.68	MUNI	67016	TOWN OF MUKWONAGO
0.00542420	\$215.27	REG	673822	SCH D OF MUKWONAGO
0.00023980	\$9.52	VTAE	000800	WAUKESHA COUNTY AREA VTAE DISTRICT

Parcel Total:	\$389.83
---------------	----------

File Number Total:	\$2,095.82
--------------------	------------

FILE NO: W 1137 *	DATE OF PURCHASE: 12/14/1994	GRANTOR: AMRON CORPORATION
-------------------	------------------------------	----------------------------

LEGAL DESCRIPTION: T05 R18-E S01 PT OF SESW	PARCEL NO: MUKT 1875 999	CONTROL NO: 74151
---	--------------------------	-------------------

20	\$200,282.62	0.94881292	\$190,030.74
----	--------------	------------	--------------

0	\$0.00	STAT	999999	STATE OF WISCONSIN
0.00144530	\$274.65	CNTY	67	WAUKESHA COUNTY
0.00271320	\$515.59	MUNI	67016	TOWN OF MUKWONAGO
0.00542420	\$1,030.77	REG	673822	SCH D OF MUKWONAGO
0.00023980	\$45.57	VTAE	000800	WAUKESHA COUNTY AREA VTAE DISTRICT

Parcel Total:	\$1,866.58
---------------	------------



# State of Wisconsin / Department of Natural Resources

Tony Evers , Governor

, Secretary

2/5/2025

## Chapter 70.114 - Aids Payment Worksheet For Tax Year 2024(Payment Year 2025) - Payment Due January 31, 2025

6681 of 7093

LEGAL DESCRIPTION: T05 R18-E S01 SWSW	PARCEL NO: MUKT 1875 999	CONTROL NO: 74152
---------------------------------------	--------------------------	-------------------

40 \$1,533,385.49 0.94881292 \$1,454,895.96

0	\$0.00	STAT	999999	STATE OF WISCONSIN
0.00144530	\$2,102.73	CNTY	67	WAUKESHA COUNTY
0.00271320	\$3,947.39	MUNI	67016	TOWN OF MUKWONAGO
0.00542420	\$7,891.69	REG	673822	SCH D OF MUKWONAGO
0.00023980	\$348.91	VTAE	000800	WAUKESHA COUNTY AREA VTAE DISTRICT

Parcel Total: \$14,290.72

LEGAL DESCRIPTION: T05 R18-E S01 NWSW	PARCEL NO: MUKT 1875 999	CONTROL NO: 74153
---------------------------------------	--------------------------	-------------------

40 \$400,565.24 0.94881292 \$380,061.48

0	\$0.00	STAT	999999	STATE OF WISCONSIN
0.00144530	\$549.30	CNTY	67	WAUKESHA COUNTY
0.00271320	\$1,031.17	MUNI	67016	TOWN OF MUKWONAGO
0.00542420	\$2,061.54	REG	673822	SCH D OF MUKWONAGO
0.00023980	\$91.15	VTAE	000800	WAUKESHA COUNTY AREA VTAE DISTRICT

Parcel Total: \$3,733.16

LEGAL DESCRIPTION: T05 R18-E S01 NESW	PARCEL NO: MUKT 1875 999	CONTROL NO: 74154
---------------------------------------	--------------------------	-------------------

40 \$403,284.01 0.94881292 \$382,641.08

0	\$0.00	STAT	999999	STATE OF WISCONSIN
0.00144530	\$553.02	CNTY	67	WAUKESHA COUNTY
0.00271320	\$1,038.17	MUNI	67016	TOWN OF MUKWONAGO
0.00542420	\$2,075.53	REG	673822	SCH D OF MUKWONAGO
0.00023980	\$91.76	VTAE	000800	WAUKESHA COUNTY AREA VTAE DISTRICT

Parcel Total: \$3,758.48



# State of Wisconsin / Department of Natural Resources

Tony Evers , Governor

, Secretary

2/5/2025

## Chapter 70.114 - Aids Payment Worksheet For Tax Year 2024(Payment Year 2025) - Payment Due January 31, 2025

6682 of 7093

File Number Total: \$23,648.94

FILE NO: W 1222 \*      DATE OF PURCHASE: 11/15/1995      GRANTOR: DARWIN N GREENWALD

LEGAL DESCRIPTION: T05 R18-E S23 PT OF NWSE      PARCEL NO: MUKV 1963 999      CONTROL NO: 76171

35      \$626,422.73      0.94881292      \$594,357.98

0	\$0.00	STAT	999999	STATE OF WISCONSIN
0.00144530	\$859.01	CNTY	67	WAUKESHA COUNTY
0.00271320	\$1,612.60	MUNI	67016	TOWN OF MUKWONAGO
0.00542420	\$3,223.94	REG	673822	SCH D OF MUKWONAGO
0.00023980	\$142.54	VTAE	000800	WAUKESHA COUNTY AREA VTAE DISTRICT

Parcel Total: \$5,838.09

File Number Total: \$5,838.09

FILE NO: W 1256 \*      DATE OF PURCHASE: 08/29/1995      GRANTOR: WILLIAM MINETT, ET AL

LEGAL DESCRIPTION: T05 R18-E S02 RPLT VLY WDS 1      PARCEL NO: MUKT 1880 063      CONTROL NO: 77321

0.18      \$1,332.02      0.94881292      \$1,263.84

0	\$0.00	STAT	999999	STATE OF WISCONSIN
0.00144530	\$1.83	CNTY	67	WAUKESHA COUNTY
0.00271320	\$3.43	MUNI	67016	TOWN OF MUKWONAGO
0.00542420	\$6.86	REG	673822	SCH D OF MUKWONAGO
0.00023980	\$0.30	VTAE	000800	WAUKESHA COUNTY AREA VTAE DISTRICT

Parcel Total: \$12.42



# State of Wisconsin / Department of Natural Resources

Tony Evers , Governor

, Secretary

2/5/2025

## Chapter 70.114 - Aids Payment Worksheet For Tax Year 2024(Payment Year 2025) - Payment Due January 31, 2025

6683 of 7093

LEGAL DESCRIPTION: T05 R18-E S02 RPLT VLY WDS 1	PARCEL NO: MUKT 1880 063	CONTROL NO: 77322
---	--------------------------	-------------------

18.16	\$134,381.90	0.94881292	\$127,503.29
-------	--------------	------------	--------------

0	\$0.00	STAT	999999	STATE OF WISCONSIN
0.00144530	\$184.28	CNTY	67	WAUKESHA COUNTY
0.00271320	\$345.94	MUNI	67016	TOWN OF MUKWONAGO
0.00542420	\$691.61	REG	673822	SCH D OF MUKWONAGO
0.00023980	\$30.58	VTAE	000800	WAUKESHA COUNTY AREA VTAE DISTRICT

Parcel Total:	\$1,252.41
---------------	------------

File Number Total:	\$1,264.83
--------------------	------------

FILE NO: W 1284 *	DATE OF PURCHASE: 07/17/1997	GRANTOR: THOMAS GULL
-------------------	------------------------------	----------------------

LEGAL DESCRIPTION: T05 R18-E S13 PT OF NESE	PARCEL NO: 1924.998	CONTROL NO: 79320
---	---------------------	-------------------

3.45	\$13,927.70	0.94881292	\$13,214.78
------	-------------	------------	-------------

0	\$0.00	STAT	999999	STATE OF WISCONSIN
0.00144530	\$19.10	CNTY	67	WAUKESHA COUNTY
0.00271320	\$35.85	MUNI	67016	TOWN OF MUKWONAGO
0.00542420	\$71.68	REG	673822	SCH D OF MUKWONAGO
0.00023980	\$3.17	VTAE	000800	WAUKESHA COUNTY AREA VTAE DISTRICT

Parcel Total:	\$129.80
---------------	----------



# State of Wisconsin / Department of Natural Resources

Tony Evers , Governor

, Secretary

2/5/2025

## Chapter 70.114 - Aids Payment Worksheet For Tax Year 2024(Payment Year 2025) - Payment Due January 31, 2025

6684 of 7093

LEGAL DESCRIPTION: T05 R18-E S13 PT OF NWSE	PARCEL NO: 1924.998	CONTROL NO: 79321
---	---------------------	-------------------

0.56	\$2,259.05	0.94881292	\$2,143.42
------	------------	------------	------------

0	\$0.00	STAT	999999	STATE OF WISCONSIN
0.00144530	\$3.10	CNTY	67	WAUKESHA COUNTY
0.00271320	\$5.82	MUNI	67016	TOWN OF MUKWONAGO
0.00542420	\$11.63	REG	673822	SCH D OF MUKWONAGO
0.00023980	\$0.51	VTAE	000800	WAUKESHA COUNTY AREA VTAE DISTRICT

Parcel Total:	\$21.06
---------------	---------

LEGAL DESCRIPTION: T05 R18-E S13 PT OF SWSE	PARCEL NO: 1924.998	CONTROL NO: 79322
---	---------------------	-------------------

3.76	\$15,178.58	0.94881292	\$14,401.63
------	-------------	------------	-------------

0	\$0.00	STAT	999999	STATE OF WISCONSIN
0.00144530	\$20.81	CNTY	67	WAUKESHA COUNTY
0.00271320	\$39.07	MUNI	67016	TOWN OF MUKWONAGO
0.00542420	\$78.12	REG	673822	SCH D OF MUKWONAGO
0.00023980	\$3.45	VTAE	000800	WAUKESHA COUNTY AREA VTAE DISTRICT

Parcel Total:	\$141.45
---------------	----------

File Number Total:	\$292.31
--------------------	----------





# State of Wisconsin / Department of Natural Resources

Tony Evers , Governor

, Secretary

2/5/2025

## Chapter 70.114 - Aids Payment Worksheet For Tax Year 2024(Payment Year 2025) - Payment Due January 31, 2025

6685 of 7093

FILE NO: W 1307 *				DATE OF PURCHASE: 07/13/1998				GRANTOR: WAUKESHA COUNTY			
LEGAL DESCRIPTION: T05 R18-E S02 RPLT VLY WDS 1 - PT OL1				PARCEL NO: 080735				CONTROL NO: 80735			
26.78	\$274,934.40	0.94881292	\$260,861.32								
				0	\$0.00	STAT	999999	STATE OF WISCONSIN			
				0.00144530	\$377.02	CNTY	67	WAUKESHA COUNTY			
				0.00271320	\$707.76	MUNI	67016	TOWN OF MUKWONAGO			
				0.00542420	\$1,414.97	REG	673822	SCH D OF MUKWONAGO			
				0.00023980	\$62.56	VTAE	000800	WAUKESHA COUNTY AREA VTAE DISTRICT			
Parcel Total:					\$2,562.31						

LEGAL DESCRIPTION: T05 R18-E S02 RPLT VLY WDS 1 - PT OL1				PARCEL NO: 080736				CONTROL NO: 80736			
14.41	\$147,920.68	0.94881292	\$140,349.06								
				0	\$0.00	STAT	999999	STATE OF WISCONSIN			
				0.00144530	\$202.84	CNTY	67	WAUKESHA COUNTY			
				0.00271320	\$380.79	MUNI	67016	TOWN OF MUKWONAGO			
				0.00542420	\$761.29	REG	673822	SCH D OF MUKWONAGO			
				0.00023980	\$33.66	VTAE	000800	WAUKESHA COUNTY AREA VTAE DISTRICT			
Parcel Total:					\$1,378.58						

File Number Total:					\$3,940.89						
--------------------	--	--	--	--	------------	--	--	--	--	--	--



# State of Wisconsin / Department of Natural Resources

Tony Evers , Governor

, Secretary

2/5/2025

## Chapter 70.114 - Aids Payment Worksheet For Tax Year 2024(Payment Year 2025) - Payment Due January 31, 2025

6686 of 7093

FILE NO: W 1448 *		DATE OF PURCHASE: 05/18/2002		GRANTOR: NORMA L KNOLL	
LEGAL DESCRIPTION: T05 R18-E S13 PT OF SWSE		PARCEL NO: 086955		CONTROL NO: 86955	
1.23	\$4,631.33	0.94881292	\$4,394.26		
		0	\$0.00	STAT 999999	STATE OF WISCONSIN
		0.00144530	\$6.35	CNTY 67	WAUKESHA COUNTY
		0.00271320	\$11.92	MUNI 67016	TOWN OF MUKWONAGO
		0.00542420	\$23.84	REG 673822	SCH D OF MUKWONAGO
		0.00023980	\$1.05	VTAE 000800	WAUKESHA COUNTY AREA VTAE DISTRICT
Parcel Total:			\$43.16		

LEGAL DESCRIPTION: T05 R18-E S13 PT OF NESE		PARCEL NO: 086956		CONTROL NO: 86956	
1.43	\$5,382.35	0.94881292	\$5,106.84		
		0	\$0.00	STAT 999999	STATE OF WISCONSIN
		0.00144530	\$7.38	CNTY 67	WAUKESHA COUNTY
		0.00271320	\$13.86	MUNI 67016	TOWN OF MUKWONAGO
		0.00542420	\$27.70	REG 673822	SCH D OF MUKWONAGO
		0.00023980	\$1.22	VTAE 000800	WAUKESHA COUNTY AREA VTAE DISTRICT
Parcel Total:			\$50.16		

File Number Total:	\$93.32
--------------------	---------

Municipality Total:	\$131,685.05
---------------------	--------------



# State of Wisconsin / Department of Natural Resources

Tony Evers , Governor

, Secretary

2/5/2025

## Chapter 70.114 - Aids Payment Worksheet For Tax Year 2024(Payment Year 2025) - Payment Due January 31, 2025

6687 of 7093

DETAIL FOR TOWN OF OCONOMOWOC, WAUKESHA COUNTY

Acres	Est. Adjust. Purch. Price	Level of Assessment	Adjusted Local Value	Net Gen. Tax Rate	Calc. Aid Pay Amount	Type	Code	----- Taxing Jurisdiction ----- Description
FILE NO: FI 2896 *			DATE OF PURCHASE: 08/20/2008			GRANTOR: Gerald L Kalweit		
LEGAL DESCRIPTION: T08 R17-E S35 MAPLEWOOD SUBDIVISION				PARCEL NO: OCOT 0572001		CONTROL NO: 123132		
0.68	\$965,281.36	0.76738039	\$740,737.99					
				0	\$0.00	STAT	999999	STATE OF WISCONSIN
				0.00183710	\$1,360.79	CNTY	67	WAUKESHA COUNTY
				0.00191940	\$1,421.75	MUNI	67022	TOWN OF OCONOMOWOC
				0.00728430	\$5,395.76	REG	674060	SCH D OF OCONOMOWOC AREA
				0.00030490	\$225.83	VTAE	000800	WAUKESHA COUNTY AREA VTAE DISTRICT
Parcel Total:					\$8,404.13			
File Number Total:					\$8,404.13			
Municipality Total:					\$8,404.13			



# State of Wisconsin / Department of Natural Resources

Tony Evers , Governor

, Secretary

2/5/2025

## Chapter 70.114 - Aids Payment Worksheet For Tax Year 2024(Payment Year 2025) - Payment Due January 31, 2025

6688 of 7093

DETAIL FOR TOWN OF OTTAWA, WAUKESHA COUNTY

Acres	Est. Adjust. Purch. Price	Level of Assessment	Adjusted Local Value	Net Gen. Tax Rate	Calc. Aid Pay Amount	Taxing Jurisdiction Type	Code	Description
FILE NO: P 1590 *			DATE OF PURCHASE: 02/15/1994			GRANTOR: ICE AGE PARK & TRAIL FOUNDAT		
LEGAL DESCRIPTION: T06 R17-E S14 P LT1-CSM5701				PARCEL NO: OTWT 1637.999.003		CONTROL NO: 72972		
31.06	\$194,671.27	0.95871176	\$186,633.63					
				0	\$0.00	STAT	999999	STATE OF WISCONSIN
				0.001526	\$284.81	CNTY	67	WAUKESHA COUNTY
				0.00085250	\$159.11	MUNI	67024	TOWN OF OTTAWA
				0.00696090	\$1,299.14	REG	671376	SCH D OF KETTLE MORaine (DELAFIELD)
				0.00025320	\$47.26	VTAE	000800	WAUKESHA COUNTY AREA VTAE DISTRICT
<b>Parcel Total:</b>					<b>\$1,790.32</b>			

LEGAL DESCRIPTION: T06 R17-E S14 PT OF NWNE				PARCEL NO: OTWT 1637.999.002		CONTROL NO: 72973		
2.57	\$11,223.87	0.95871176	\$10,760.46					
				0	\$0.00	STAT	999999	STATE OF WISCONSIN
				0.001526	\$16.42	CNTY	67	WAUKESHA COUNTY
				0.00085250	\$9.17	MUNI	67024	TOWN OF OTTAWA
				0.00696090	\$74.90	REG	671376	SCH D OF KETTLE MORaine (DELAFIELD)
				0.00025320	\$2.72	VTAE	000800	WAUKESHA COUNTY AREA VTAE DISTRICT
<b>Parcel Total:</b>					<b>\$103.21</b>			



# State of Wisconsin / Department of Natural Resources

Tony Evers , Governor

, Secretary

2/5/2025

## Chapter 70.114 - Aids Payment Worksheet For Tax Year 2024(Payment Year 2025) - Payment Due January 31, 2025

6689 of 7093

LEGAL DESCRIPTION: T06 R17-E S14 LTA-CSM1346      PARCEL NO: OTWT 1640.989      CONTROL NO: 72974

9.33      \$93,357.45      0.95871176      \$89,502.89

0      \$0.00      STAT      999999      STATE OF WISCONSIN

0.001526      \$136.58      CNTY      67      WAUKESHA COUNTY

0.00085250      \$76.30      MUNI      67024      TOWN OF OTTAWA

0.00696090      \$623.02      REG      671376      SCH D OF KETTLE MORaine (DELAFIELD)

0.00025320      \$22.67      VTAE      000800      WAUKESHA COUNTY AREA VTAE DISTRICT

Parcel Total:      \$858.57

LEGAL DESCRIPTION: T06 R17-E S14 P LT2-CSM5300      PARCEL NO: OTWT 1637.999.002      CONTROL NO: 72975

8.75      \$38,171.66      0.95871176      \$36,595.62

0      \$0.00      STAT      999999      STATE OF WISCONSIN

0.001526      \$55.85      CNTY      67      WAUKESHA COUNTY

0.00085250      \$31.20      MUNI      67024      TOWN OF OTTAWA

0.00696090      \$254.74      REG      671376      SCH D OF KETTLE MORaine (DELAFIELD)

0.00025320      \$9.27      VTAE      000800      WAUKESHA COUNTY AREA VTAE DISTRICT

Parcel Total:      \$351.06

LEGAL DESCRIPTION: T06 R17-E S14 PT OF NENE      PARCEL NO: OTWT 1637.999.002      CONTROL NO: 78208

2      \$6,417.14      0.95871176      \$6,152.19

0      \$0.00      STAT      999999      STATE OF WISCONSIN

0.001526      \$9.39      CNTY      67      WAUKESHA COUNTY

0.00085250      \$5.24      MUNI      67024      TOWN OF OTTAWA

0.00696090      \$42.82      REG      671376      SCH D OF KETTLE MORaine (DELAFIELD)

0.00025320      \$1.56      VTAE      000800      WAUKESHA COUNTY AREA VTAE DISTRICT

Parcel Total:      \$59.01



# State of Wisconsin / Department of Natural Resources

Tony Evers , Governor

, Secretary

2/5/2025

## Chapter 70.114 - Aids Payment Worksheet For Tax Year 2024(Payment Year 2025) - Payment Due January 31, 2025

6690 of 7093

LEGAL DESCRIPTION: T06 R17-E S14 P LT1-CSM5701      PARCEL NO: OTWT 1637.999.003      CONTROL NO: 78209

0.23      \$1,063.08      0.95871176      \$1,019.19

0      \$0.00      STAT      999999      STATE OF WISCONSIN

0.001526      \$1.56      CNTY      67      WAUKESHA COUNTY

0.00085250      \$0.87      MUNI      67024      TOWN OF OTTAWA

0.00696090      \$7.09      REG      671376      SCH D OF KETTLE MORaine (DELAFIELD)

0.00025320      \$0.26      VTAE      000800      WAUKESHA COUNTY AREA VTAE DISTRICT

Parcel Total:      \$9.78

LEGAL DESCRIPTION: T06 R17-E S14 P LT2-CSM5300      PARCEL NO: 081146      CONTROL NO: 81146

1.59      \$4,551.63      0.95871176      \$4,363.70

0      \$0.00      STAT      999999      STATE OF WISCONSIN

0.001526      \$6.66      CNTY      67      WAUKESHA COUNTY

0.00085250      \$3.72      MUNI      67024      TOWN OF OTTAWA

0.00696090      \$30.38      REG      671376      SCH D OF KETTLE MORaine (DELAFIELD)

0.00025320      \$1.11      VTAE      000800      WAUKESHA COUNTY AREA VTAE DISTRICT

Parcel Total:      \$41.87

LEGAL DESCRIPTION: T06 R17-E S14 LTA-CSM1346      PARCEL NO: 081634      CONTROL NO: 81634

0.14      \$61,285.24      0.95871176      \$58,754.88

0      \$0.00      STAT      999999      STATE OF WISCONSIN

0.001526      \$89.66      CNTY      67      WAUKESHA COUNTY

0.00085250      \$50.09      MUNI      67024      TOWN OF OTTAWA

0.00696090      \$408.99      REG      671376      SCH D OF KETTLE MORaine (DELAFIELD)

0.00025320      \$14.88      VTAE      000800      WAUKESHA COUNTY AREA VTAE DISTRICT

Parcel Total:      \$563.62



# State of Wisconsin / Department of Natural Resources

Tony Evers , Governor

, Secretary

2/5/2025

## Chapter 70.114 - Aids Payment Worksheet For Tax Year 2024(Payment Year 2025) - Payment Due January 31, 2025

6691 of 7093

File Number Total: \$3,777.44

FILE NO: PR 40275 \*

DATE OF PURCHASE: 12/14/2022

GRANTOR: Thomas B Parry

LEGAL DESCRIPTION: T06 R17-E S12 PT OF NWNW

PARCEL NO: OTWT1630998

CONTROL NO: 136911

39 \$9,585.08 0.95871176 \$9,189.33

0 \$0.00 STAT 999999 STATE OF WISCONSIN

0.001526 \$14.02 CNTY 67 WAUKESHA COUNTY

0.00085250 \$7.83 MUNI 67024 TOWN OF OTTAWA

0.00696090 \$63.97 REG 671376 SCH D OF KETTLE MORaine (DELAFIELD)

0.00025320 \$2.33 VTAE 000800 WAUKESHA COUNTY AREA VTAE DISTRICT

Parcel Total: \$88.15

File Number Total: \$88.15

FILE NO: SF 112 \*

DATE OF PURCHASE: 10/19/1995

GRANTOR: WARREN H APLIN

LEGAL DESCRIPTION: T06 R17-E S33 NE&SW&SEOFNWSE

PARCEL NO: OTWT 1715 998

CONTROL NO: 76235

30 \$374,975.76 0.95871176 \$359,493.67

0 \$0.00 STAT 999999 STATE OF WISCONSIN

0.001526 \$548.59 CNTY 67 WAUKESHA COUNTY

0.00085250 \$306.48 MUNI 67024 TOWN OF OTTAWA

0.00696090 \$2,502.41 REG 671376 SCH D OF KETTLE MORaine (DELAFIELD)

0.00025320 \$91.04 VTAE 000800 WAUKESHA COUNTY AREA VTAE DISTRICT

Parcel Total: \$3,448.52

File Number Total: \$3,448.52



# State of Wisconsin / Department of Natural Resources

Tony Evers , Governor

, Secretary

2/5/2025

## Chapter 70.114 - Aids Payment Worksheet For Tax Year 2024(Payment Year 2025) - Payment Due January 31, 2025

6692 of 7093

FILE NO: SF 129 *				DATE OF PURCHASE: 08/18/1999				GRANTOR: VIVIAN CZAPOWSKI			
LEGAL DESCRIPTION: T06 R17-E S33 W1/2 OF SWNE				PARCEL NO: 1713-998-003				CONTROL NO: 83407			
20	\$278,242.04	0.95871176	\$266,753.92								
				0	\$0.00	STAT	999999	STATE OF WISCONSIN			
				0.001526	\$407.07	CNTY	67	WAUKESHA COUNTY			
				0.00085250	\$227.41	MUNI	67024	TOWN OF OTTAWA			
				0.00696090	\$1,856.86	REG	671376	SCH D OF KETTLE MORaine (DELAFIELD)			
				0.00025320	\$67.55	VTAE	000800	WAUKESHA COUNTY AREA VTAE DISTRICT			
Parcel Total:					\$2,558.89						

LEGAL DESCRIPTION: T06 R17-E S33 PT OF NWSE				PARCEL NO: 1713-998-003				CONTROL NO: 83408			
10.01	\$139,121.02	0.95871176	\$133,376.96								
				0	\$0.00	STAT	999999	STATE OF WISCONSIN			
				0.001526	\$203.54	CNTY	67	WAUKESHA COUNTY			
				0.00085250	\$113.71	MUNI	67024	TOWN OF OTTAWA			
				0.00696090	\$928.43	REG	671376	SCH D OF KETTLE MORaine (DELAFIELD)			
				0.00025320	\$33.78	VTAE	000800	WAUKESHA COUNTY AREA VTAE DISTRICT			
Parcel Total:					\$1,279.46						

File Number Total:					\$3,838.35						
--------------------	--	--	--	--	------------	--	--	--	--	--	--





# State of Wisconsin / Department of Natural Resources

Tony Evers , Governor

, Secretary

2/5/2025

## Chapter 70.114 - Aids Payment Worksheet For Tax Year 2024(Payment Year 2025) - Payment Due January 31, 2025

6693 of 7093

FILE NO: SF 50008 *				DATE OF PURCHASE: 08/13/2010				GRANTOR: Antonia E. Tetzlaff Revocabl			
LEGAL DESCRIPTION: T06 R17-E S16 Outlot 1, CSM 10789				PARCEL NO: DOUV 1645.999				CONTROL NO: 115560			
17.75	\$50,868.97	0.95871176	\$48,768.68								
				0	\$0.00	STAT	999999	STATE OF WISCONSIN			
				0.001526	\$74.42	CNTY	67	WAUKESHA COUNTY			
				0.00085250	\$41.58	MUNI	67024	TOWN OF OTTAWA			
				0.00696090	\$339.48	REG	671376	SCH D OF KETTLE MORaine (DELAFIELD)			
				0.00025320	\$12.35	VTAE	000800	WAUKESHA COUNTY AREA VTAE DISTRICT			
				Parcel Total:	\$467.83						

LEGAL DESCRIPTION: T06 R17-E S16 Outlot 1, CSM 10789				PARCEL NO: DOUV 1645.999				CONTROL NO: 123193			
14	\$40,122.00	0.95871176	\$38,465.43								
				0	\$0.00	STAT	999999	STATE OF WISCONSIN			
				0.001526	\$58.70	CNTY	67	WAUKESHA COUNTY			
				0.00085250	\$32.79	MUNI	67024	TOWN OF OTTAWA			
				0.00696090	\$267.76	REG	671376	SCH D OF KETTLE MORaine (DELAFIELD)			
				0.00025320	\$9.74	VTAE	000800	WAUKESHA COUNTY AREA VTAE DISTRICT			
				Parcel Total:	\$368.99						



# State of Wisconsin / Department of Natural Resources

Tony Evers , Governor

, Secretary

2/5/2025

## Chapter 70.114 - Aids Payment Worksheet For Tax Year 2024(Payment Year 2025) - Payment Due January 31, 2025

6694 of 7093

LEGAL DESCRIPTION: T06 R17-E S16 Outlot 1, CSM 10789	PARCEL NO: DOUV 1645.999	CONTROL NO: 123194
--	--------------------------	--------------------

0.55	\$1,576.22	0.95871176	\$1,511.14
------	------------	------------	------------

0	\$0.00	STAT	999999	STATE OF WISCONSIN
0.001526	\$2.31	CNTY	67	WAUKESHA COUNTY
0.00085250	\$1.29	MUNI	67024	TOWN OF OTTAWA
0.00696090	\$10.52	REG	671376	SCH D OF KETTLE MORaine (DELAFIELD)
0.00025320	\$0.38	VTAE	000800	WAUKESHA COUNTY AREA VTAE DISTRICT

Parcel Total:	\$14.50
---------------	---------

File Number Total:	\$851.32
--------------------	----------

FILE NO: WM 60159 *	DATE OF PURCHASE: 03/16/2012	GRANTOR: Edward P. & Victoria A. Sch
---------------------	------------------------------	--------------------------------------

LEGAL DESCRIPTION: T06 R17-E S21 PT OF SWSE	PARCEL NO: OTWT 1693.998.004	CONTROL NO: 123914
---	------------------------------	--------------------

18.11	\$159,580.76	0.95871176	\$152,991.95
-------	--------------	------------	--------------

0	\$0.00	STAT	999999	STATE OF WISCONSIN
0.001526	\$233.47	CNTY	67	WAUKESHA COUNTY
0.00085250	\$130.43	MUNI	67024	TOWN OF OTTAWA
0.00696090	\$1,064.97	REG	671376	SCH D OF KETTLE MORaine (DELAFIELD)
0.00025320	\$38.74	VTAE	000800	WAUKESHA COUNTY AREA VTAE DISTRICT

Parcel Total:	\$1,467.61
---------------	------------



# State of Wisconsin / Department of Natural Resources

Tony Evers , Governor

, Secretary

2/5/2025

## Chapter 70.114 - Aids Payment Worksheet For Tax Year 2024(Payment Year 2025) - Payment Due January 31, 2025

6695 of 7093

LEGAL DESCRIPTION: T06 R17-E S21 PT OF SESE	PARCEL NO: OTWT 1668.996, OTWT 1693.999.001,OTWT 1693.998.004	CONTROL NO: 123915
---	---	--------------------

27.55	\$89,562.69	0.95871176	\$85,864.81
-------	-------------	------------	-------------

0	\$0.00	STAT	999999	STATE OF WISCONSIN
0.001526	\$131.03	CNTY	67	WAUKESHA COUNTY
0.00085250	\$73.20	MUNI	67024	TOWN OF OTTAWA
0.00696090	\$597.70	REG	671376	SCH D OF KETTLE MORaine (DELAFIELD)
0.00025320	\$21.74	VTAE	000800	WAUKESHA COUNTY AREA VTAE DISTRICT

Parcel Total:	\$823.67
---------------	----------

LEGAL DESCRIPTION: T06 R17-E S22 PT OF SWSW	PARCEL NO: OTWT 1671.995.002	CONTROL NO: 123916
---	------------------------------	--------------------

27.2	\$106,237.84	0.95871176	\$101,851.47
------	--------------	------------	--------------

0	\$0.00	STAT	999999	STATE OF WISCONSIN
0.001526	\$155.43	CNTY	67	WAUKESHA COUNTY
0.00085250	\$86.83	MUNI	67024	TOWN OF OTTAWA
0.00696090	\$708.98	REG	671376	SCH D OF KETTLE MORaine (DELAFIELD)
0.00025320	\$25.79	VTAE	000800	WAUKESHA COUNTY AREA VTAE DISTRICT

Parcel Total:	\$977.03
---------------	----------



# State of Wisconsin / Department of Natural Resources

Tony Evers , Governor

, Secretary

2/5/2025

## Chapter 70.114 - Aids Payment Worksheet For Tax Year 2024(Payment Year 2025) - Payment Due January 31, 2025

6696 of 7093

LEGAL DESCRIPTION: T06 R17-E S22 PT OF SESW				PARCEL NO: OTWT 1671.995.002				CONTROL NO: 123917	
2.48	\$8,631.83	0.95871176	\$8,275.43	0	\$0.00	STAT	999999	STATE OF WISCONSIN	
				0.001526	\$12.63	CNTY	67	WAUKESHA COUNTY	
				0.00085250	\$7.05	MUNI	67024	TOWN OF OTTAWA	
				0.00696090	\$57.60	REG	671376	SCH D OF KETTLE MORaine (DELAFIELD)	
				0.00025320	\$2.10	VTAE	000800	WAUKESHA COUNTY AREA VTAE DISTRICT	
Parcel Total:					\$79.38				

LEGAL DESCRIPTION: T06 R17-E S28 PT OF NENE				PARCEL NO: OTWT 1693.999, OTWT 1693.999.001,OTWT 1693.998.004				CONTROL NO: 123918	
15.94	\$13,789.19	0.95871176	\$13,219.86	0	\$0.00	STAT	999999	STATE OF WISCONSIN	
				0.001526	\$20.17	CNTY	67	WAUKESHA COUNTY	
				0.00085250	\$11.27	MUNI	67024	TOWN OF OTTAWA	
				0.00696090	\$92.02	REG	671376	SCH D OF KETTLE MORaine (DELAFIELD)	
				0.00025320	\$3.35	VTAE	000800	WAUKESHA COUNTY AREA VTAE DISTRICT	
Parcel Total:					\$126.81				



# State of Wisconsin / Department of Natural Resources

Tony Evers , Governor

, Secretary

2/5/2025

## Chapter 70.114 - Aids Payment Worksheet For Tax Year 2024(Payment Year 2025) - Payment Due January 31, 2025

6697 of 7093

LEGAL DESCRIPTION: T06 R17-E S28 PT OF NWNE	PARCEL NO: OTWT 1693.998.004	CONTROL NO: 123919
---	------------------------------	--------------------

33.92	\$298,894.52	0.95871176	\$286,553.69	
-------	--------------	------------	--------------	--

0	\$0.00	STAT	999999	STATE OF WISCONSIN
0.001526	\$437.29	CNTY	67	WAUKESHA COUNTY
0.00085250	\$244.29	MUNI	67024	TOWN OF OTTAWA
0.00696090	\$1,994.68	REG	671376	SCH D OF KETTLE MORaine (DELAFIELD)
0.00025320	\$72.57	VTAE	000800	WAUKESHA COUNTY AREA VTAE DISTRICT

Parcel Total:	\$2,748.83
---------------	------------

File Number Total:	\$6,223.33
--------------------	------------

FILE NO: WM 60219 *	DATE OF PURCHASE: 10/03/2013	GRANTOR: Dean Kincaid, Inc.
---------------------	------------------------------	-----------------------------

LEGAL DESCRIPTION: T06 R17-E S06 PT OF SENE	PARCEL NO: OTWT1607997	CONTROL NO: 126505
---	------------------------	--------------------

3	\$2,938.13	0.95871176	\$2,816.82	
---	------------	------------	------------	--

0	\$0.00	STAT	999999	STATE OF WISCONSIN
0.001526	\$4.30	CNTY	67	WAUKESHA COUNTY
0.00085250	\$2.40	MUNI	67024	TOWN OF OTTAWA
0.00696090	\$19.61	REG	671376	SCH D OF KETTLE MORaine (DELAFIELD)
0.00025320	\$0.71	VTAE	000800	WAUKESHA COUNTY AREA VTAE DISTRICT

Parcel Total:	\$27.02
---------------	---------



# State of Wisconsin / Department of Natural Resources

Tony Evers , Governor

, Secretary

2/5/2025

## Chapter 70.114 - Aids Payment Worksheet For Tax Year 2024(Payment Year 2025) - Payment Due January 31, 2025

6698 of 7093

LEGAL DESCRIPTION: T06 R17-E S06 PT OF SWNE	PARCEL NO: OTWT1607997	CONTROL NO: 126506
---	------------------------	--------------------

3	\$2,938.13	0.95871176	\$2,816.82	
---	------------	------------	------------	--

0	\$0.00	STAT	999999	STATE OF WISCONSIN
0.001526	\$4.30	CNTY	67	WAUKESHA COUNTY
0.00085250	\$2.40	MUNI	67024	TOWN OF OTTAWA
0.00696090	\$19.61	REG	671376	SCH D OF KETTLE MORaine (DELAFIELD)
0.00025320	\$0.71	VTAE	000800	WAUKESHA COUNTY AREA VTAE DISTRICT

Parcel Total:	\$27.02
---------------	---------

LEGAL DESCRIPTION: T06 R17-E S06 NWSE	PARCEL NO: OTWT1608998	CONTROL NO: 126508
---------------------------------------	------------------------	--------------------

39.5	\$13,976.60	0.95871176	\$13,399.54	
------	-------------	------------	-------------	--

0	\$0.00	STAT	999999	STATE OF WISCONSIN
0.001526	\$20.45	CNTY	67	WAUKESHA COUNTY
0.00085250	\$11.42	MUNI	67024	TOWN OF OTTAWA
0.00696090	\$93.27	REG	671376	SCH D OF KETTLE MORaine (DELAFIELD)
0.00025320	\$3.39	VTAE	000800	WAUKESHA COUNTY AREA VTAE DISTRICT

Parcel Total:	\$128.53
---------------	----------

LEGAL DESCRIPTION: T06 R17-E S06 SWSE	PARCEL NO: OTWT1607997	CONTROL NO: 126509
---------------------------------------	------------------------	--------------------

39.5	\$39,174.98	0.95871176	\$37,557.52	
------	-------------	------------	-------------	--

0	\$0.00	STAT	999999	STATE OF WISCONSIN
0.001526	\$57.31	CNTY	67	WAUKESHA COUNTY
0.00085250	\$32.02	MUNI	67024	TOWN OF OTTAWA
0.00696090	\$261.44	REG	671376	SCH D OF KETTLE MORaine (DELAFIELD)
0.00025320	\$9.51	VTAE	000800	WAUKESHA COUNTY AREA VTAE DISTRICT

Parcel Total:	\$360.28
---------------	----------



# State of Wisconsin / Department of Natural Resources

Tony Evers , Governor

, Secretary

2/5/2025

## Chapter 70.114 - Aids Payment Worksheet For Tax Year 2024(Payment Year 2025) - Payment Due January 31, 2025

6699 of 7093

LEGAL DESCRIPTION: T06 R17-E S06 SESE	PARCEL NO: OTWT1607997	CONTROL NO: 126510
---------------------------------------	------------------------	--------------------

39.5	\$39,174.98	0.95871176	\$37,557.52
------	-------------	------------	-------------

0	\$0.00	STAT	999999	STATE OF WISCONSIN
0.001526	\$57.31	CNTY	67	WAUKESHA COUNTY
0.00085250	\$32.02	MUNI	67024	TOWN OF OTTAWA
0.00696090	\$261.44	REG	671376	SCH D OF KETTLE MORaine (DELAFIELD)
0.00025320	\$9.51	VTAE	000800	WAUKESHA COUNTY AREA VTAE DISTRICT

Parcel Total:	\$360.28
---------------	----------

LEGAL DESCRIPTION: T06 R17-E S06 NESE	PARCEL NO: OTWT1608999; OTWT1608998	CONTROL NO: 130597
---------------------------------------	-------------------------------------	--------------------

39.5	\$26,891.72	0.95871176	\$25,781.41
------	-------------	------------	-------------

0	\$0.00	STAT	999999	STATE OF WISCONSIN
0.001526	\$39.34	CNTY	67	WAUKESHA COUNTY
0.00085250	\$21.98	MUNI	67024	TOWN OF OTTAWA
0.00696090	\$179.46	REG	671376	SCH D OF KETTLE MORaine (DELAFIELD)
0.00025320	\$6.53	VTAE	000800	WAUKESHA COUNTY AREA VTAE DISTRICT

Parcel Total:	\$247.31
---------------	----------

LEGAL DESCRIPTION: T06 R17-E S06 PT OF SENW	PARCEL NO: OTWT1607999	CONTROL NO: 130598
---	------------------------	--------------------

3	\$2,836.24	0.95871176	\$2,719.13
---	------------	------------	------------

0	\$0.00	STAT	999999	STATE OF WISCONSIN
0.001526	\$4.15	CNTY	67	WAUKESHA COUNTY
0.00085250	\$2.32	MUNI	67024	TOWN OF OTTAWA
0.00696090	\$18.93	REG	671376	SCH D OF KETTLE MORaine (DELAFIELD)
0.00025320	\$0.69	VTAE	000800	WAUKESHA COUNTY AREA VTAE DISTRICT

Parcel Total:	\$26.09
---------------	---------



# State of Wisconsin / Department of Natural Resources

Tony Evers , Governor

, Secretary

2/5/2025

## Chapter 70.114 - Aids Payment Worksheet For Tax Year 2024(Payment Year 2025) - Payment Due January 31, 2025

6700 of 7093

LEGAL DESCRIPTION: T06 R17-E S06 PT OF SWNW	PARCEL NO: OTWT1607998	CONTROL NO: 130599
---	------------------------	--------------------

2.5	\$2,024.50	0.95871176	\$1,940.91	
-----	------------	------------	------------	--

0	\$0.00	STAT	999999	STATE OF WISCONSIN
0.001526	\$2.96	CNTY	67	WAUKESHA COUNTY
0.00085250	\$1.65	MUNI	67024	TOWN OF OTTAWA
0.00696090	\$13.51	REG	671376	SCH D OF KETTLE MORaine (DELAField)
0.00025320	\$0.49	VTAE	000800	WAUKESHA COUNTY AREA VTAE DISTRICT

Parcel Total:	\$18.61
---------------	---------

LEGAL DESCRIPTION: T06 R17-E S06 NESW	PARCEL NO: OTWT1607999	CONTROL NO: 130600
---------------------------------------	------------------------	--------------------

39.5	\$34,980.26	0.95871176	\$33,535.98	
------	-------------	------------	-------------	--

0	\$0.00	STAT	999999	STATE OF WISCONSIN
0.001526	\$51.18	CNTY	67	WAUKESHA COUNTY
0.00085250	\$28.59	MUNI	67024	TOWN OF OTTAWA
0.00696090	\$233.44	REG	671376	SCH D OF KETTLE MORaine (DELAField)
0.00025320	\$8.49	VTAE	000800	WAUKESHA COUNTY AREA VTAE DISTRICT

Parcel Total:	\$321.70
---------------	----------

LEGAL DESCRIPTION: T06 R17-E S06 SESW	PARCEL NO: OTWT1607997	CONTROL NO: 130601
---------------------------------------	------------------------	--------------------

39.5	\$39,174.98	0.95871176	\$37,557.52	
------	-------------	------------	-------------	--

0	\$0.00	STAT	999999	STATE OF WISCONSIN
0.001526	\$57.31	CNTY	67	WAUKESHA COUNTY
0.00085250	\$32.02	MUNI	67024	TOWN OF OTTAWA
0.00696090	\$261.44	REG	671376	SCH D OF KETTLE MORaine (DELAField)
0.00025320	\$9.51	VTAE	000800	WAUKESHA COUNTY AREA VTAE DISTRICT

Parcel Total:	\$360.28
---------------	----------





# State of Wisconsin / Department of Natural Resources

Tony Evers , Governor

, Secretary

2/5/2025

## Chapter 70.114 - Aids Payment Worksheet For Tax Year 2024(Payment Year 2025) - Payment Due January 31, 2025

6701 of 7093

LEGAL DESCRIPTION: T06 R17-E S06 NWSW	PARCEL NO: OTWT1607998	CONTROL NO: 130602
---------------------------------------	------------------------	--------------------

31.79	\$26,520.81	0.95871176	\$25,425.82	
-------	-------------	------------	-------------	--

0	\$0.00	STAT	999999	STATE OF WISCONSIN
0.001526	\$38.80	CNTY	67	WAUKESHA COUNTY
0.00085250	\$21.68	MUNI	67024	TOWN OF OTTAWA
0.00696090	\$176.99	REG	671376	SCH D OF KETTLE MORaine (DELAField)
0.00025320	\$6.44	VTAE	000800	WAUKESHA COUNTY AREA VTAE DISTRICT

Parcel Total:	\$243.91
---------------	----------

LEGAL DESCRIPTION: T06 R17-E S06 SWSW	PARCEL NO: OTWT1607998	CONTROL NO: 130603
---------------------------------------	------------------------	--------------------

30.87	\$26,520.81	0.95871176	\$25,425.82	
-------	-------------	------------	-------------	--

0	\$0.00	STAT	999999	STATE OF WISCONSIN
0.001526	\$38.80	CNTY	67	WAUKESHA COUNTY
0.00085250	\$21.68	MUNI	67024	TOWN OF OTTAWA
0.00696090	\$176.99	REG	671376	SCH D OF KETTLE MORaine (DELAField)
0.00025320	\$6.44	VTAE	000800	WAUKESHA COUNTY AREA VTAE DISTRICT

Parcel Total:	\$243.91
---------------	----------

LEGAL DESCRIPTION: T06 R17-E S05 PT OF SWNE	PARCEL NO: OTWT1603999	CONTROL NO: 130604
---	------------------------	--------------------

15	\$13,675.96	0.95871176	\$13,111.30	
----	-------------	------------	-------------	--

0	\$0.00	STAT	999999	STATE OF WISCONSIN
0.001526	\$20.01	CNTY	67	WAUKESHA COUNTY
0.00085250	\$11.18	MUNI	67024	TOWN OF OTTAWA
0.00696090	\$91.27	REG	671376	SCH D OF KETTLE MORaine (DELAField)
0.00025320	\$3.32	VTAE	000800	WAUKESHA COUNTY AREA VTAE DISTRICT

Parcel Total:	\$125.78
---------------	----------



# State of Wisconsin / Department of Natural Resources

Tony Evers , Governor

, Secretary

2/5/2025

## Chapter 70.114 - Aids Payment Worksheet For Tax Year 2024(Payment Year 2025) - Payment Due January 31, 2025

6702 of 7093

LEGAL DESCRIPTION: T06 R17-E S05 PT OF NWSE	PARCEL NO: OTWT1603999	CONTROL NO: 130605
---	------------------------	--------------------

10	\$9,117.30	0.95871176	\$8,740.87	
----	------------	------------	------------	--

0	\$0.00	STAT	999999	STATE OF WISCONSIN
0.001526	\$13.34	CNTY	67	WAUKESHA COUNTY
0.00085250	\$7.45	MUNI	67024	TOWN OF OTTAWA
0.00696090	\$60.84	REG	671376	SCH D OF KETTLE MORaine (DELAFIELD)
0.00025320	\$2.21	VTAE	000800	WAUKESHA COUNTY AREA VTAE DISTRICT

Parcel Total:	\$83.84
---------------	---------

LEGAL DESCRIPTION: T06 R17-E S05 PT OF SWSE	PARCEL NO: OTWT1604999	CONTROL NO: 130606
---	------------------------	--------------------

2.5	\$3,046.59	0.95871176	\$2,920.80	
-----	------------	------------	------------	--

0	\$0.00	STAT	999999	STATE OF WISCONSIN
0.001526	\$4.46	CNTY	67	WAUKESHA COUNTY
0.00085250	\$2.49	MUNI	67024	TOWN OF OTTAWA
0.00696090	\$20.33	REG	671376	SCH D OF KETTLE MORaine (DELAFIELD)
0.00025320	\$0.74	VTAE	000800	WAUKESHA COUNTY AREA VTAE DISTRICT

Parcel Total:	\$28.02
---------------	---------

LEGAL DESCRIPTION: T06 R17-E S05 PT OF SENW	PARCEL NO: OTWT1603999	CONTROL NO: 130607
---	------------------------	--------------------

15	\$13,675.96	0.95871176	\$13,111.30	
----	-------------	------------	-------------	--

0	\$0.00	STAT	999999	STATE OF WISCONSIN
0.001526	\$20.01	CNTY	67	WAUKESHA COUNTY
0.00085250	\$11.18	MUNI	67024	TOWN OF OTTAWA
0.00696090	\$91.27	REG	671376	SCH D OF KETTLE MORaine (DELAFIELD)
0.00025320	\$3.32	VTAE	000800	WAUKESHA COUNTY AREA VTAE DISTRICT

Parcel Total:	\$125.78
---------------	----------



# State of Wisconsin / Department of Natural Resources

Tony Evers , Governor

, Secretary

2/5/2025

## Chapter 70.114 - Aids Payment Worksheet For Tax Year 2024(Payment Year 2025) - Payment Due January 31, 2025

6703 of 7093

LEGAL DESCRIPTION: T06 R17-E S05 PT OF SWNW PARCEL NO: OTWT1601997; OTWT1602996 CONTROL NO: 130608

10 \$6,947.24 0.95871176 \$6,660.40

0 \$0.00 STAT 999999 STATE OF WISCONSIN

0.001526 \$10.16 CNTY 67 WAUKESHA COUNTY

0.00085250 \$5.68 MUNI 67024 TOWN OF OTTAWA

0.00696090 \$46.36 REG 671376 SCH D OF KETTLE MORaine (DELAField)

0.00025320 \$1.69 VTAE 000800 WAUKESHA COUNTY AREA VTAE DISTRICT

Parcel Total: \$63.89

LEGAL DESCRIPTION: T06 R17-E S05 NESW PARCEL NO: OTWT1603999 CONTROL NO: 130609

39.5 \$38,469.22 0.95871176 \$34,963.47

0 \$0.00 STAT 999999 STATE OF WISCONSIN

0.001526 \$53.35 CNTY 67 WAUKESHA COUNTY

0.00085250 \$29.81 MUNI 67024 TOWN OF OTTAWA

0.00696090 \$243.38 REG 671376 SCH D OF KETTLE MORaine (DELAField)

0.00025320 \$8.85 VTAE 000800 WAUKESHA COUNTY AREA VTAE DISTRICT

Parcel Total: \$335.39

LEGAL DESCRIPTION: T06 R17-E S05 SESW PARCEL NO: OTWT1603997 CONTROL NO: 130610

39.5 \$39,806.84 0.95871176 \$38,163.28

0 \$0.00 STAT 999999 STATE OF WISCONSIN

0.001526 \$58.24 CNTY 67 WAUKESHA COUNTY

0.00085250 \$32.53 MUNI 67024 TOWN OF OTTAWA

0.00696090 \$265.65 REG 671376 SCH D OF KETTLE MORaine (DELAField)

0.00025320 \$9.66 VTAE 000800 WAUKESHA COUNTY AREA VTAE DISTRICT

Parcel Total: \$366.08



# State of Wisconsin / Department of Natural Resources

Tony Evers , Governor

, Secretary

2/5/2025

## Chapter 70.114 - Aids Payment Worksheet For Tax Year 2024(Payment Year 2025) - Payment Due January 31, 2025

6704 of 7093

LEGAL DESCRIPTION: T06 R17-E S05 NWSW	PARCEL NO: OTWT1601997; OTWT1603998	CONTROL NO: 130611
---------------------------------------	-------------------------------------	--------------------

39.5	\$34,562.44	0.95871176	\$33,135.42	
------	-------------	------------	-------------	--

0	\$0.00	STAT	999999	STATE OF WISCONSIN
0.001526	\$50.57	CNTY	67	WAUKESHA COUNTY
0.00085250	\$28.25	MUNI	67024	TOWN OF OTTAWA
0.00696090	\$230.65	REG	671376	SCH D OF KETTLE MORaine (DELAFIELD)
0.00025320	\$8.39	VTAE	000800	WAUKESHA COUNTY AREA VTAE DISTRICT

Parcel Total:	\$317.86
---------------	----------

LEGAL DESCRIPTION: T06 R17-E S05 SWSW	PARCEL NO: OTWT1603998	CONTROL NO: 130612
---------------------------------------	------------------------	--------------------

39.5	\$39,806.84	0.95871176	\$38,163.28	
------	-------------	------------	-------------	--

0	\$0.00	STAT	999999	STATE OF WISCONSIN
0.001526	\$58.24	CNTY	67	WAUKESHA COUNTY
0.00085250	\$32.53	MUNI	67024	TOWN OF OTTAWA
0.00696090	\$265.65	REG	671376	SCH D OF KETTLE MORaine (DELAFIELD)
0.00025320	\$9.66	VTAE	000800	WAUKESHA COUNTY AREA VTAE DISTRICT

Parcel Total:	\$366.08
---------------	----------

LEGAL DESCRIPTION: T06 R17-E S08 NWNW	PARCEL NO: OTWT1614999001	CONTROL NO: 130614
---------------------------------------	---------------------------	--------------------

39.5	\$27,533.06	0.95871176	\$26,396.27	
------	-------------	------------	-------------	--

0	\$0.00	STAT	999999	STATE OF WISCONSIN
0.001526	\$40.28	CNTY	67	WAUKESHA COUNTY
0.00085250	\$22.50	MUNI	67024	TOWN OF OTTAWA
0.00696090	\$183.74	REG	671376	SCH D OF KETTLE MORaine (DELAFIELD)
0.00025320	\$6.68	VTAE	000800	WAUKESHA COUNTY AREA VTAE DISTRICT

Parcel Total:	\$253.20
---------------	----------



# State of Wisconsin / Department of Natural Resources

Tony Evers , Governor

, Secretary

2/5/2025

## Chapter 70.114 - Aids Payment Worksheet For Tax Year 2024(Payment Year 2025) - Payment Due January 31, 2025

6705 of 7093

LEGAL DESCRIPTION: T06 R17-E S08 PT OF SWNW      PARCEL NO: OTWT1614998001      CONTROL NO: 130615

20      \$20,301.49      0.95871176      \$19,463.27

0      \$0.00      STAT      999999      STATE OF WISCONSIN

0.001526      \$29.70      CNTY      67      WAUKESHA COUNTY

0.00085250      \$16.59      MUNI      67024      TOWN OF OTTAWA

0.00696090      \$135.48      REG      671376      SCH D OF KETTLE MORaine (DELAField)

0.00025320      \$4.93      VTAE      000800      WAUKESHA COUNTY AREA VTAE DISTRICT

Parcel Total:      \$186.70

LEGAL DESCRIPTION: T06 R17-E S07 NENE      PARCEL NO: OTWT1609999      CONTROL NO: 130616

39.5      \$39,475.11      0.95871176      \$37,845.25

0      \$0.00      STAT      999999      STATE OF WISCONSIN

0.001526      \$57.75      CNTY      67      WAUKESHA COUNTY

0.00085250      \$32.26      MUNI      67024      TOWN OF OTTAWA

0.00696090      \$263.44      REG      671376      SCH D OF KETTLE MORaine (DELAField)

0.00025320      \$9.58      VTAE      000800      WAUKESHA COUNTY AREA VTAE DISTRICT

Parcel Total:      \$363.03

LEGAL DESCRIPTION: T06 R17-E S07 NWNE      PARCEL NO: OTWT1609999      CONTROL NO: 130617

39.5      \$39,475.11      0.95871176      \$37,845.25

0      \$0.00      STAT      999999      STATE OF WISCONSIN

0.001526      \$57.75      CNTY      67      WAUKESHA COUNTY

0.00085250      \$32.26      MUNI      67024      TOWN OF OTTAWA

0.00696090      \$263.44      REG      671376      SCH D OF KETTLE MORaine (DELAField)

0.00025320      \$9.58      VTAE      000800      WAUKESHA COUNTY AREA VTAE DISTRICT

Parcel Total:      \$363.03



# State of Wisconsin / Department of Natural Resources

Tony Evers , Governor

, Secretary

2/5/2025

## Chapter 70.114 - Aids Payment Worksheet For Tax Year 2024(Payment Year 2025) - Payment Due January 31, 2025

6706 of 7093

LEGAL DESCRIPTION: T06 R17-E S07 SENE	PARCEL NO: OTWT1609999	CONTROL NO: 130618
---------------------------------------	------------------------	--------------------

39.5    \$39,475.11    0.95871176    \$37,845.25

0	\$0.00	STAT	999999	STATE OF WISCONSIN
0.001526	\$57.75	CNTY	67	WAUKESHA COUNTY
0.00085250	\$32.26	MUNI	67024	TOWN OF OTTAWA
0.00696090	\$263.44	REG	671376	SCH D OF KETTLE MORaine (DELAFIELD)
0.00025320	\$9.58	VTAE	000800	WAUKESHA COUNTY AREA VTAE DISTRICT

Parcel Total:                    \$363.03

LEGAL DESCRIPTION: T06 R17-E S07 SWNE	PARCEL NO: OTWT1609999	CONTROL NO: 130619
---------------------------------------	------------------------	--------------------

39.5    \$39,475.11    0.95871176    \$37,845.25

0	\$0.00	STAT	999999	STATE OF WISCONSIN
0.001526	\$57.75	CNTY	67	WAUKESHA COUNTY
0.00085250	\$32.26	MUNI	67024	TOWN OF OTTAWA
0.00696090	\$263.44	REG	671376	SCH D OF KETTLE MORaine (DELAFIELD)
0.00025320	\$9.58	VTAE	000800	WAUKESHA COUNTY AREA VTAE DISTRICT

Parcel Total:                    \$363.03

LEGAL DESCRIPTION: T06 R17-E S07 PT OF NESE	PARCEL NO: OTWT1612999	CONTROL NO: 130620
---	------------------------	--------------------

15    \$13,061.62    0.95871176    \$12,522.33

0	\$0.00	STAT	999999	STATE OF WISCONSIN
0.001526	\$19.11	CNTY	67	WAUKESHA COUNTY
0.00085250	\$10.68	MUNI	67024	TOWN OF OTTAWA
0.00696090	\$87.17	REG	671376	SCH D OF KETTLE MORaine (DELAFIELD)
0.00025320	\$3.17	VTAE	000800	WAUKESHA COUNTY AREA VTAE DISTRICT

Parcel Total:                    \$120.13



# State of Wisconsin / Department of Natural Resources

Tony Evers , Governor

, Secretary

2/5/2025

## Chapter 70.114 - Aids Payment Worksheet For Tax Year 2024(Payment Year 2025) - Payment Due January 31, 2025

6707 of 7093

LEGAL DESCRIPTION: T06 R17-E S07 PT OF NWSE	PARCEL NO: OTWT1612999	CONTROL NO: 130621
---	------------------------	--------------------

15	\$13,061.62	0.95871176	\$12,522.33	
----	-------------	------------	-------------	--

0	\$0.00	STAT	999999	STATE OF WISCONSIN
0.001526	\$19.11	CNTY	67	WAUKESHA COUNTY
0.00085250	\$10.68	MUNI	67024	TOWN OF OTTAWA
0.00696090	\$87.17	REG	671376	SCH D OF KETTLE MORaine (DELAFIELD)
0.00025320	\$3.17	VTAE	000800	WAUKESHA COUNTY AREA VTAE DISTRICT

Parcel Total:	\$120.13
---------------	----------

LEGAL DESCRIPTION: T06 R17-E S07 NWSW	PARCEL NO: OTWT1611999	CONTROL NO: 130622
---------------------------------------	------------------------	--------------------

30	\$35,383.50	0.95871176	\$33,922.58	
----	-------------	------------	-------------	--

0	\$0.00	STAT	999999	STATE OF WISCONSIN
0.001526	\$51.77	CNTY	67	WAUKESHA COUNTY
0.00085250	\$28.92	MUNI	67024	TOWN OF OTTAWA
0.00696090	\$236.13	REG	671376	SCH D OF KETTLE MORaine (DELAFIELD)
0.00025320	\$8.59	VTAE	000800	WAUKESHA COUNTY AREA VTAE DISTRICT

Parcel Total:	\$325.41
---------------	----------

LEGAL DESCRIPTION: T06 R17-E S07 NESW	PARCEL NO: OTWT1611999	CONTROL NO: 130623
---------------------------------------	------------------------	--------------------

39.5	\$35,383.50	0.95871176	\$33,922.58	
------	-------------	------------	-------------	--

0	\$0.00	STAT	999999	STATE OF WISCONSIN
0.001526	\$51.77	CNTY	67	WAUKESHA COUNTY
0.00085250	\$28.92	MUNI	67024	TOWN OF OTTAWA
0.00696090	\$236.13	REG	671376	SCH D OF KETTLE MORaine (DELAFIELD)
0.00025320	\$8.59	VTAE	000800	WAUKESHA COUNTY AREA VTAE DISTRICT

Parcel Total:	\$325.41
---------------	----------



# State of Wisconsin / Department of Natural Resources

Tony Evers , Governor

, Secretary

2/5/2025

## Chapter 70.114 - Aids Payment Worksheet For Tax Year 2024(Payment Year 2025) - Payment Due January 31, 2025

6708 of 7093

LEGAL DESCRIPTION: T06 R17-E S07 NWNW				PARCEL NO: OTWT1610999				CONTROL NO: 130624	
30	\$36,559.01	0.95871176	\$35,049.55						
				0	\$0.00	STAT	999999	STATE OF WISCONSIN	
				0.001526	\$53.49	CNTY	67	WAUKESHA COUNTY	
				0.00085250	\$29.88	MUNI	67024	TOWN OF OTTAWA	
				0.00696090	\$243.98	REG	671376	SCH D OF KETTLE MORaine (DELAFIELD)	
				0.00025320	\$8.88	VTAE	000800	WAUKESHA COUNTY AREA VTAE DISTRICT	
Parcel Total:					\$336.23				

LEGAL DESCRIPTION: T06 R17-E S07 NENW				PARCEL NO: OTWT1610999				CONTROL NO: 130625	
39.5	\$48,136.03	0.95871176	\$46,148.58						
				0	\$0.00	STAT	999999	STATE OF WISCONSIN	
				0.001526	\$70.42	CNTY	67	WAUKESHA COUNTY	
				0.00085250	\$39.34	MUNI	67024	TOWN OF OTTAWA	
				0.00696090	\$321.24	REG	671376	SCH D OF KETTLE MORaine (DELAFIELD)	
				0.00025320	\$11.69	VTAE	000800	WAUKESHA COUNTY AREA VTAE DISTRICT	
Parcel Total:					\$442.69				

LEGAL DESCRIPTION: T06 R17-E S07 SWNW				PARCEL NO: OTWT1610999				CONTROL NO: 130626	
30	\$36,559.01	0.95871176	\$35,049.55						
				0	\$0.00	STAT	999999	STATE OF WISCONSIN	
				0.001526	\$53.49	CNTY	67	WAUKESHA COUNTY	
				0.00085250	\$29.88	MUNI	67024	TOWN OF OTTAWA	
				0.00696090	\$243.98	REG	671376	SCH D OF KETTLE MORaine (DELAFIELD)	
				0.00025320	\$8.88	VTAE	000800	WAUKESHA COUNTY AREA VTAE DISTRICT	
Parcel Total:					\$336.23				





# State of Wisconsin / Department of Natural Resources

Tony Evers , Governor

, Secretary

2/5/2025

## Chapter 70.114 - Aids Payment Worksheet For Tax Year 2024(Payment Year 2025) - Payment Due January 31, 2025

6709 of 7093

LEGAL DESCRIPTION: T06 R17-E S07 SENW	PARCEL NO: OTWT1610999	CONTROL NO: 130627
---------------------------------------	------------------------	--------------------

39.5	\$48,136.03	0.95871176	\$46,148.58
------	-------------	------------	-------------

0	\$0.00	STAT	999999	STATE OF WISCONSIN
0.001526	\$70.42	CNTY	67	WAUKESHA COUNTY
0.00085250	\$39.34	MUNI	67024	TOWN OF OTTAWA
0.00696090	\$321.24	REG	671376	SCH D OF KETTLE MORaine (DELAFIELD)
0.00025320	\$11.69	VTAE	000800	WAUKESHA COUNTY AREA VTAE DISTRICT

Parcel Total:	\$442.69
---------------	----------

File Number Total:	\$8,518.60
--------------------	------------

FILE NO: WM 60221 *	DATE OF PURCHASE: 08/19/2013	GRANTOR: MEN LAN, Inc.
---------------------	------------------------------	------------------------

LEGAL DESCRIPTION: T06 R17-E S16 PT OF SESW	PARCEL NO: OTWT 1666.999	CONTROL NO: 126372
---	--------------------------	--------------------

39.96	\$96,008.33	0.95871176	\$92,044.32
-------	-------------	------------	-------------

0	\$0.00	STAT	999999	STATE OF WISCONSIN
0.001526	\$140.46	CNTY	67	WAUKESHA COUNTY
0.00085250	\$78.47	MUNI	67024	TOWN OF OTTAWA
0.00696090	\$640.71	REG	671376	SCH D OF KETTLE MORaine (DELAFIELD)
0.00025320	\$23.31	VTAE	000800	WAUKESHA COUNTY AREA VTAE DISTRICT

Parcel Total:	\$882.95
---------------	----------



# State of Wisconsin / Department of Natural Resources

Tony Evers , Governor

, Secretary

2/5/2025

## Chapter 70.114 - Aids Payment Worksheet For Tax Year 2024(Payment Year 2025) - Payment Due January 31, 2025

6710 of 7093

LEGAL DESCRIPTION: T06 R17-E S16 PT OF NESW	PARCEL NO: OTWT 1666.999	CONTROL NO: 126373
---	--------------------------	--------------------

35.66      \$85,677.10      0.95871176      \$82,139.65

0	\$0.00	STAT	999999	STATE OF WISCONSIN
0.001526	\$125.35	CNTY	67	WAUKESHA COUNTY
0.00085250	\$70.03	MUNI	67024	TOWN OF OTTAWA
0.00696090	\$571.77	REG	671376	SCH D OF KETTLE MORaine (DELAField)
0.00025320	\$20.80	VTAE	000800	WAUKESHA COUNTY AREA VTAE DISTRICT

Parcel Total:      \$787.95

LEGAL DESCRIPTION: T06 R17-E S16 PT OF SWSW	PARCEL NO: OTWT 1666.999	CONTROL NO: 126374
---	--------------------------	--------------------

22.03      \$52,929.52      0.95871176      \$50,744.15

0	\$0.00	STAT	999999	STATE OF WISCONSIN
0.001526	\$77.44	CNTY	67	WAUKESHA COUNTY
0.00085250	\$43.26	MUNI	67024	TOWN OF OTTAWA
0.00696090	\$353.23	REG	671376	SCH D OF KETTLE MORaine (DELAField)
0.00025320	\$12.85	VTAE	000800	WAUKESHA COUNTY AREA VTAE DISTRICT

Parcel Total:      \$486.78

LEGAL DESCRIPTION: T06 R17-E S16 PT OF NWSW	PARCEL NO: OTWT 1666.999	CONTROL NO: 126375
---	--------------------------	--------------------

2.69      \$6,463.02      0.95871176      \$6,196.18

0	\$0.00	STAT	999999	STATE OF WISCONSIN
0.001526	\$9.46	CNTY	67	WAUKESHA COUNTY
0.00085250	\$5.28	MUNI	67024	TOWN OF OTTAWA
0.00696090	\$43.13	REG	671376	SCH D OF KETTLE MORaine (DELAField)
0.00025320	\$1.57	VTAE	000800	WAUKESHA COUNTY AREA VTAE DISTRICT

Parcel Total:      \$59.44



# State of Wisconsin / Department of Natural Resources

Tony Evers , Governor

, Secretary

2/5/2025

## Chapter 70.114 - Aids Payment Worksheet For Tax Year 2024(Payment Year 2025) - Payment Due January 31, 2025

6711 of 7093

LEGAL DESCRIPTION: T06 R17-E S21 PT OF NWNW				PARCEL NO: OTWT 1666.999			CONTROL NO: 126376		
39.96	\$96,008.33	0.95871176	\$92,044.32						
				0	\$0.00	STAT	999999	STATE OF WISCONSIN	
				0.001526	\$140.46	CNTY	67	WAUKESHA COUNTY	
				0.00085250	\$78.47	MUNI	67024	TOWN OF OTTAWA	
				0.00696090	\$640.71	REG	671376	SCH D OF KETTLE MORaine (DELAFIELD)	
				0.00025320	\$23.31	VTAE	000800	WAUKESHA COUNTY AREA VTAE DISTRICT	
Parcel Total:					\$882.95				

LEGAL DESCRIPTION: T06 R17-E S21 PT OF NENW				PARCEL NO: OTWT 1666.999			CONTROL NO: 126377		
16.8	\$40,363.87	0.95871176	\$38,697.31						
				0	\$0.00	STAT	999999	STATE OF WISCONSIN	
				0.001526	\$59.05	CNTY	67	WAUKESHA COUNTY	
				0.00085250	\$32.99	MUNI	67024	TOWN OF OTTAWA	
				0.00696090	\$269.37	REG	671376	SCH D OF KETTLE MORaine (DELAFIELD)	
				0.00025320	\$9.80	VTAE	000800	WAUKESHA COUNTY AREA VTAE DISTRICT	
Parcel Total:					\$371.21				

LEGAL DESCRIPTION: T06 R17-E S21 PT OF NWSW				PARCEL NO: OTWT 1666.999			CONTROL NO: 126378		
0.11	\$264.29	0.95871176	\$253.38						
				0	\$0.00	STAT	999999	STATE OF WISCONSIN	
				0.001526	\$0.39	CNTY	67	WAUKESHA COUNTY	
				0.00085250	\$0.22	MUNI	67024	TOWN OF OTTAWA	
				0.00696090	\$1.76	REG	671376	SCH D OF KETTLE MORaine (DELAFIELD)	
				0.00025320	\$0.06	VTAE	000800	WAUKESHA COUNTY AREA VTAE DISTRICT	
Parcel Total:					\$2.43				



# State of Wisconsin / Department of Natural Resources

Tony Evers , Governor

, Secretary

2/5/2025

## Chapter 70.114 - Aids Payment Worksheet For Tax Year 2024(Payment Year 2025) - Payment Due January 31, 2025

6712 of 7093

LEGAL DESCRIPTION: T06 R17-E S20 PT OF NENE	PARCEL NO: OTWT 1666.999	CONTROL NO: 126379
---	--------------------------	--------------------

39.96    \$96,008.33    0.95871176    \$92,044.32

0	\$0.00	STAT	999999	STATE OF WISCONSIN
0.001526	\$140.46	CNTY	67	WAUKESHA COUNTY
0.00085250	\$78.47	MUNI	67024	TOWN OF OTTAWA
0.00696090	\$640.71	REG	671376	SCH D OF KETTLE MORaine (DELAFIELD)
0.00025320	\$23.31	VTAE	000800	WAUKESHA COUNTY AREA VTAE DISTRICT

Parcel Total:                    \$882.95

LEGAL DESCRIPTION: T06 R17-E S20 SENE	PARCEL NO: OTWT 1666.999	CONTROL NO: 126380
---------------------------------------	--------------------------	--------------------

40    \$96,104.44    0.95871176    \$92,136.45

0	\$0.00	STAT	999999	STATE OF WISCONSIN
0.001526	\$140.60	CNTY	67	WAUKESHA COUNTY
0.00085250	\$78.55	MUNI	67024	TOWN OF OTTAWA
0.00696090	\$641.36	REG	671376	SCH D OF KETTLE MORaine (DELAFIELD)
0.00025320	\$23.33	VTAE	000800	WAUKESHA COUNTY AREA VTAE DISTRICT

Parcel Total:                    \$883.84

LEGAL DESCRIPTION: T06 R17-E S20 PT OF SWNE	PARCEL NO: OTWT 1666.999	CONTROL NO: 126382
---	--------------------------	--------------------

26.41    \$115,550.40    0.95871176    \$110,779.52

0	\$0.00	STAT	999999	STATE OF WISCONSIN
0.001526	\$169.05	CNTY	67	WAUKESHA COUNTY
0.00085250	\$94.44	MUNI	67024	TOWN OF OTTAWA
0.00696090	\$771.13	REG	671376	SCH D OF KETTLE MORaine (DELAFIELD)
0.00025320	\$28.05	VTAE	000800	WAUKESHA COUNTY AREA VTAE DISTRICT

Parcel Total:                    \$1,062.67



# State of Wisconsin / Department of Natural Resources

Tony Evers , Governor

, Secretary

2/5/2025

## Chapter 70.114 - Aids Payment Worksheet For Tax Year 2024(Payment Year 2025) - Payment Due January 31, 2025

6713 of 7093

LEGAL DESCRIPTION: T06 R17-E S21 PT OF SWNW				PARCEL NO: OTWT 1666.999				CONTROL NO: 126383	
27	\$64,870.49	0.95871176	\$62,192.11						
				0	\$0.00	STAT	999999	STATE OF WISCONSIN	
				0.001526	\$94.91	CNTY	67	WAUKESHA COUNTY	
				0.00085250	\$53.02	MUNI	67024	TOWN OF OTTAWA	
				0.00696090	\$432.92	REG	671376	SCH D OF KETTLE MORaine (DELAFIELD)	
				0.00025320	\$15.75	VTAE	000800	WAUKESHA COUNTY AREA VTAE DISTRICT	
Parcel Total:					\$596.60				

LEGAL DESCRIPTION: T06 R17-E S16 PT OF SENW				PARCEL NO: OTWT 1666.999				CONTROL NO: 130510	
5.49	\$13,190.34	0.95871176	\$12,645.73						
				0	\$0.00	STAT	999999	STATE OF WISCONSIN	
				0.001526	\$19.30	CNTY	67	WAUKESHA COUNTY	
				0.00085250	\$10.78	MUNI	67024	TOWN OF OTTAWA	
				0.00696090	\$88.03	REG	671376	SCH D OF KETTLE MORaine (DELAFIELD)	
				0.00025320	\$3.20	VTAE	000800	WAUKESHA COUNTY AREA VTAE DISTRICT	
Parcel Total:					\$121.31				

LEGAL DESCRIPTION: T06 R17-E S20 PT OF NWNE				PARCEL NO: OTWT 1666.999				CONTROL NO: 130511	
0.63	\$1,513.64	0.95871176	\$1,451.15						
				0	\$0.00	STAT	999999	STATE OF WISCONSIN	
				0.001526	\$2.21	CNTY	67	WAUKESHA COUNTY	
				0.00085250	\$1.24	MUNI	67024	TOWN OF OTTAWA	
				0.00696090	\$10.10	REG	671376	SCH D OF KETTLE MORaine (DELAFIELD)	
				0.00025320	\$0.37	VTAE	000800	WAUKESHA COUNTY AREA VTAE DISTRICT	
Parcel Total:					\$13.92				



# State of Wisconsin / Department of Natural Resources

Tony Evers , Governor

, Secretary

2/5/2025

## Chapter 70.114 - Aids Payment Worksheet For Tax Year 2024(Payment Year 2025) - Payment Due January 31, 2025

6714 of 7093

LEGAL DESCRIPTION: T06 R17-E S20 PT OF NESE	PARCEL NO: OTWT 1666.999	CONTROL NO: 130512
---	--------------------------	--------------------

2.3	\$5,526.01	0.95871176	\$5,297.85	
-----	------------	------------	------------	--

0	\$0.00	STAT	999999	STATE OF WISCONSIN
0.001526	\$8.08	CNTY	67	WAUKESHA COUNTY
0.00085250	\$4.52	MUNI	67024	TOWN OF OTTAWA
0.00696090	\$36.88	REG	671376	SCH D OF KETTLE MORaine (DELAFIELD)
0.00025320	\$1.34	VTAE	000800	WAUKESHA COUNTY AREA VTAE DISTRICT

Parcel Total:	\$50.82
---------------	---------

LEGAL DESCRIPTION: T06 R17-E S20 PT OF SWNE	PARCEL NO: OTWT 1661.999	CONTROL NO: 130513
---	--------------------------	--------------------

1.24	\$5,425.31	0.95871176	\$5,201.31	
------	------------	------------	------------	--

0	\$0.00	STAT	999999	STATE OF WISCONSIN
0.001526	\$7.94	CNTY	67	WAUKESHA COUNTY
0.00085250	\$4.43	MUNI	67024	TOWN OF OTTAWA
0.00696090	\$36.21	REG	671376	SCH D OF KETTLE MORaine (DELAFIELD)
0.00025320	\$1.32	VTAE	000800	WAUKESHA COUNTY AREA VTAE DISTRICT

Parcel Total:	\$49.90
---------------	---------

File Number Total:	\$7,135.72
--------------------	------------

Municipality Total:	\$33,881.43
---------------------	-------------



# State of Wisconsin / Department of Natural Resources

Tony Evers , Governor

, Secretary

2/5/2025

## Chapter 70.114 - Aids Payment Worksheet For Tax Year 2024(Payment Year 2025) - Payment Due January 31, 2025

6715 of 7093

DETAIL FOR VILLAGE OF MUKWONAGO, WAUKESHA COUNTY

Acres	Est. Adjust. Purch. Price	Level of Assessment	Adjusted Local Value	Net Gen. Tax Rate	Calc. Aid Pay Amount	Taxing Jurisdiction Type	Code	Description
FILE NO: FM 10535 *			DATE OF PURCHASE: 11/23/2004			GRANTOR: WISCONSIN DEPT. OF TRANSPORT		
LEGAL DESCRIPTION: T05 R18-E S25 PT OF SWSW				PARCEL NO: 093720		CONTROL NO: 137994		
8.5	\$51,404.40	0.99985544	\$51,396.97					
				0	\$0.00	STAT	999999	STATE OF WISCONSIN
				0.00123260	\$63.35	CNTY	67	WAUKESHA COUNTY
				0.00523140	\$268.88	MUNI	67153	VILLAGE OF MUKWONAGO
				0.00531760	\$273.31	REG	673822	SCH D OF MUKWONAGO
				0.00023510	\$12.09	VTAE	000800	WAUKESHA COUNTY AREA VTAE DISTRICT
<b>Parcel Total:</b>					<b>\$617.63</b>			

LEGAL DESCRIPTION: T05 R18-E S36 PT OF NENW				PARCEL NO: 093723		CONTROL NO: 137995		
16	\$96,762.45	0.99985544	\$96,748.46					
				0	\$0.00	STAT	999999	STATE OF WISCONSIN
				0.00123260	\$119.26	CNTY	67	WAUKESHA COUNTY
				0.00523140	\$506.13	MUNI	67153	VILLAGE OF MUKWONAGO
				0.00531760	\$514.47	REG	673822	SCH D OF MUKWONAGO
				0.00023510	\$22.75	VTAE	000800	WAUKESHA COUNTY AREA VTAE DISTRICT
<b>Parcel Total:</b>					<b>\$1,162.61</b>			



# State of Wisconsin / Department of Natural Resources

Tony Evers , Governor

, Secretary

2/5/2025

## Chapter 70.114 - Aids Payment Worksheet For Tax Year 2024(Payment Year 2025) - Payment Due January 31, 2025

6716 of 7093

LEGAL DESCRIPTION: T05 R18-E S36 PT OF NWNW	PARCEL NO: 093722	CONTROL NO: 137996
---	-------------------	--------------------

18	\$108,858.36	0.99985544	\$108,842.62
----	--------------	------------	--------------

0	\$0.00	STAT	999999	STATE OF WISCONSIN
0.00123260	\$134.16	CNTY	67	WAUKESHA COUNTY
0.00523140	\$569.40	MUNI	67153	VILLAGE OF MUKWONAGO
0.00531760	\$578.78	REG	673822	SCH D OF MUKWONAGO
0.00023510	\$25.59	VTAE	000800	WAUKESHA COUNTY AREA VTAE DISTRICT

Parcel Total:	\$1,307.93
---------------	------------

LEGAL DESCRIPTION: T05 R18-E S35 PT OF NENE	PARCEL NO: 093721	CONTROL NO: 137997
---	-------------------	--------------------

1	\$6,047.95	0.99985544	\$6,047.08
---	------------	------------	------------

0	\$0.00	STAT	999999	STATE OF WISCONSIN
0.00123260	\$7.45	CNTY	67	WAUKESHA COUNTY
0.00523140	\$31.63	MUNI	67153	VILLAGE OF MUKWONAGO
0.00531760	\$32.16	REG	673822	SCH D OF MUKWONAGO
0.00023510	\$1.42	VTAE	000800	WAUKESHA COUNTY AREA VTAE DISTRICT

Parcel Total:	\$72.66
---------------	---------

File Number Total:	\$3,160.83
--------------------	------------

Municipality Total:	\$3,160.83
---------------------	------------





**State of Wisconsin / Department of Natural Resources**

Tony Evers , Governor

, Secretary

2/5/2025

**Chapter 70.114 - Aids Payment Worksheet For Tax Year 2024(Payment Year 2025) - Payment Due  
January 31, 2025**

6717 of 7093

DETAIL FOR VILLAGE OF SUMMIT, WAUKESHA COUNTY

Acres	Est. Adjust. Purch. Price	Level of Assessment	Adjusted Local Value	Net Gen. Tax Rate	Calc. Aid Pay Amount	----- Taxing Jurisdiction -----		
						Type	Code	Description
FILE NO: FI 2310 *			DATE OF PURCHASE: 11/04/1993			GRANTOR: HERBERT NIEDERMAYER		
LEGAL DESCRIPTION: T07 R17-E S31 PT OF NESW				PARCEL NO: 699 993		CONTROL NO: 71996		
0.84	\$487,779.73	0.73414755	\$358,102.30					
				0	\$0.00	STAT	999999	STATE OF WISCONSIN
				0.00195220	\$699.10	CNTY	67	WAUKESHA COUNTY
				0.00140570	\$503.39	MUNI	67172	VILLAGE OF SUMMIT
				0.00774230	\$2,772.53	REG	674060	SCH D OF OCONOMOWOC AREA
				0.000324	\$116.01	VTAE	000800	WAUKESHA COUNTY AREA VTAE DISTRICT
Parcel Total:					\$4,091.03			

File Number Total: \$4,091.03

FILE NO: FI 2312 *			DATE OF PURCHASE: 01/22/1994			GRANTOR: CHUCK'S SUPPER CLUB, INC.		
LEGAL DESCRIPTION: T07 R17-E S09 PT OF SWSE				PARCEL NO: SUMT 612 994		CONTROL NO: 72370		
0.39	\$283,254.01	0.73414755	\$207,950.24					
				0	\$0.00	STAT	999999	STATE OF WISCONSIN
				0.00195220	\$405.97	CNTY	67	WAUKESHA COUNTY
				0.00140570	\$292.32	MUNI	67172	VILLAGE OF SUMMIT
				0.00774230	\$1,610.01	REG	674060	SCH D OF OCONOMOWOC AREA
				0.000324	\$67.37	VTAE	000800	WAUKESHA COUNTY AREA VTAE DISTRICT
Parcel Total:					\$2,375.67			



# State of Wisconsin / Department of Natural Resources

Tony Evers , Governor

, Secretary

2/5/2025

## Chapter 70.114 - Aids Payment Worksheet For Tax Year 2024(Payment Year 2025) - Payment Due January 31, 2025

6718 of 7093

LEGAL DESCRIPTION: T07 R17-E S09 W JONES SLBCH				PARCEL NO: SUMT 612 001				CONTROL NO: 72371	
0.4	\$290,520.69	0.73414755	\$213,285.06						
				0	\$0.00	STAT	999999	STATE OF WISCONSIN	
				0.00195220	\$416.38	CNTY	67	WAUKESHA COUNTY	
				0.00140570	\$299.82	MUNI	67172	VILLAGE OF SUMMIT	
				0.00774230	\$1,651.31	REG	674060	SCH D OF OCONOMOWOC AREA	
				0.000324	\$69.09	VTAE	000800	WAUKESHA COUNTY AREA VTAE DISTRICT	
Parcel Total:					\$2,436.60				

LEGAL DESCRIPTION: T07 R17-E S09 W JONES SLBCH				PARCEL NO: SUMT 612 001				CONTROL NO: 72372	
0.15	\$369,164.08	0.73414755	\$271,020.91						
				0	\$0.00	STAT	999999	STATE OF WISCONSIN	
				0.00195220	\$529.10	CNTY	67	WAUKESHA COUNTY	
				0.00140570	\$380.98	MUNI	67172	VILLAGE OF SUMMIT	
				0.00774230	\$2,098.32	REG	674060	SCH D OF OCONOMOWOC AREA	
				0.000324	\$87.80	VTAE	000800	WAUKESHA COUNTY AREA VTAE DISTRICT	
Parcel Total:					\$3,096.20				

LEGAL DESCRIPTION: T07 R17-E S09 W JONES SLBCH				PARCEL NO: SUMT 612 001				CONTROL NO: 72373	
0.15	\$369,168.97	0.73414755	\$271,024.50						
				0	\$0.00	STAT	999999	STATE OF WISCONSIN	
				0.00195220	\$529.11	CNTY	67	WAUKESHA COUNTY	
				0.00140570	\$380.98	MUNI	67172	VILLAGE OF SUMMIT	
				0.00774230	\$2,098.35	REG	674060	SCH D OF OCONOMOWOC AREA	
				0.000324	\$87.80	VTAE	000800	WAUKESHA COUNTY AREA VTAE DISTRICT	
Parcel Total:					\$3,096.24				



**State of Wisconsin / Department of Natural Resources**

Tony Evers, Governor

, Secretary

2/5/2025

**Chapter 70.114 - Aids Payment Worksheet For Tax Year 2024(Payment Year 2025) - Payment Due  
January 31, 2025**

6719 of 7093

File Number Total: \$11,004.71

FILE NO: FI 2418 \*    DATE OF PURCHASE: 10/16/1995    GRANTOR: WAUKESHA COUNTY

LEGAL DESCRIPTION: T07 R17-E S31 PT OF SENW    PARCEL NO: SUMT 698.979    CONTROL NO: 76170

0.22      \$88,891.39      0.73414755      \$65,259.40

0      \$0.00      STAT      999999      STATE OF WISCONSIN

0.00195220      \$127.40      CNTY      67      WAUKESHA COUNTY

0.00140570      \$91.74      MUNI      67172      VILLAGE OF SUMMIT

0.00774230      \$505.26      REG      674060      SCH D OF OCONOMOWOC AREA

0.000324      \$21.14      VTAE      000800      WAUKESHA COUNTY AREA VTAE DISTRICT

Parcel Total: \$745.54

File Number Total: \$745.54

FILE NO: FM 10043 \*    DATE OF PURCHASE: 02/17/2008    GRANTOR: Wisconsin Department of Tran

LEGAL DESCRIPTION: T07 R17-E S33 PT OF SESW    PARCEL NO: SUMT0707996    CONTROL NO: 104260

2.2      \$7,331.21      0.73414755      \$5,382.19

0      \$0.00      STAT      999999      STATE OF WISCONSIN

0.00195220      \$10.51      CNTY      67      WAUKESHA COUNTY

0.00140570      \$7.57      MUNI      67172      VILLAGE OF SUMMIT

0.00890480      \$47.93      REG      671376      SCH D OF KETTLE MORaine (DELAFIELD)

0.000324      \$1.74      VTAE      000800      WAUKESHA COUNTY AREA VTAE DISTRICT

Parcel Total: \$67.75



# State of Wisconsin / Department of Natural Resources

Tony Evers , Governor

, Secretary

2/5/2025

## Chapter 70.114 - Aids Payment Worksheet For Tax Year 2024(Payment Year 2025) - Payment Due January 31, 2025

6720 of 7093

LEGAL DESCRIPTION: T07 R17-E S33 PT OF SWSW                      PARCEL NO: SUMT0707996                      CONTROL NO: 104261

0.7                      \$2,332.67                      0.73414755                      \$1,712.52

0                      \$0.00    STAT    999999                      STATE OF WISCONSIN

0.00195220                      \$3.34    CNTY    67                      WAUKESHA COUNTY

0.00140570                      \$2.41    MUNI    67172                      VILLAGE OF SUMMIT

0.00890480                      \$15.25    REG    671376                      SCH D OF KETTLE MORaine (DELAFIELD)

0.000324                      \$0.55    VTAE    000800                      WAUKESHA COUNTY AREA VTAE DISTRICT

Parcel Total:                      \$21.55

File Number Total:                      \$89.30

Municipality Total:                      \$15,930.58



# State of Wisconsin / Department of Natural Resources

Tony Evers , Governor

, Secretary

2/5/2025

## Chapter 70.114 - Aids Payment Worksheet For Tax Year 2024(Payment Year 2025) - Payment Due January 31, 2025

6721 of 7093

DETAIL FOR VILLAGE OF VERNON, WAUKESHA COUNTY

Acres	Est. Adjust. Purch. Price	Level of Assessment	Adjusted Local Value	Net Gen. Tax Rate	Calc. Aid Pay Amount	Taxing Jurisdiction Type	Code	Description
FILE NO: W 1106 *			DATE OF PURCHASE: 05/31/1994			GRANTOR: LAURA WOLLENZEIN TRUST		
LEGAL DESCRIPTION: T05 R19-E S04 PT OF NWNW				PARCEL NO: 2030 997		CONTROL NO: 73794		
22	\$60,565.26	0.94284936	\$57,103.92	0	\$0.00	STAT	999999	STATE OF WISCONSIN
				0.00154850	\$88.42	CNTY	67	WAUKESHA COUNTY
				0.00137010	\$78.24	MUNI	67186	VILLAGE OF VERNON
				0.005809	\$331.72	REG	673822	SCH D OF MUKWONAGO
				0.00025340	\$14.47	VTAE	000800	WAUKESHA COUNTY AREA VTAE DISTRICT
Parcel Total:					\$512.85			
File Number Total:					\$512.85			
Municipality Total:					\$512.85			



# State of Wisconsin / Department of Natural Resources

Tony Evers , Governor

, Secretary

2/5/2025

## Chapter 70.114 - Aids Payment Worksheet For Tax Year 2024(Payment Year 2025) - Payment Due January 31, 2025

6722 of 7093

DETAIL FOR VILLAGE OF WAUKESHA, WAUKESHA COUNTY

Acres	Est. Adjust. Purch. Price	Level of Assessment	Adjusted Local Value	Net Gen. Tax Rate	Calc. Aid Pay Amount	Taxing Jurisdiction Type	Code	Description
FILE NO: W 1095 *			DATE OF PURCHASE: 03/03/1994			GRANTOR: PAULINE BIELINSKI		
LEGAL DESCRIPTION: T06 R19-E S31 PT OF SENE				PARCEL NO: WAKT 1417.998		CONTROL NO: 72488		
10.76	\$82,137.73	0.72517865	\$59,564.53					
				0	\$0.00	STAT	999999	STATE OF WISCONSIN
				0.00182840	\$108.91	CNTY	67	WAUKESHA COUNTY
				0.00139790	\$83.27	MUNI	67195	VILLAGE OF WAUKESHA
				0.00628010	\$374.07	REG	676174	SCH D OF WAUKESHA
				0.00030340	\$18.07	VTAE	000800	WAUKESHA COUNTY AREA VTAE DISTRICT
Parcel Total:					\$584.32			

LEGAL DESCRIPTION: T06 R19-E S32 PT OF SWNW				PARCEL NO: WAKT 1422.998		CONTROL NO: 72489		
36.24	\$179,424.56	0.72517865	\$130,114.86					
				0	\$0.00	STAT	999999	STATE OF WISCONSIN
				0.00182840	\$237.90	CNTY	67	WAUKESHA COUNTY
				0.00139790	\$181.89	MUNI	67195	VILLAGE OF WAUKESHA
				0.00628010	\$817.13	REG	676174	SCH D OF WAUKESHA
				0.00030340	\$39.48	VTAE	000800	WAUKESHA COUNTY AREA VTAE DISTRICT
Parcel Total:					\$1,276.40			



# State of Wisconsin / Department of Natural Resources

Tony Evers , Governor

, Secretary

2/5/2025

## Chapter 70.114 - Aids Payment Worksheet For Tax Year 2024(Payment Year 2025) - Payment Due January 31, 2025

6723 of 7093

LEGAL DESCRIPTION: T06 R19-E S32 NWSW	PARCEL NO: WAKT 1422.998	CONTROL NO: 72490
---------------------------------------	--------------------------	-------------------

40	\$198,042.71	0.72517865	\$143,616.35
----	--------------	------------	--------------

0	\$0.00	STAT	999999	STATE OF WISCONSIN
0.00182840	\$262.59	CNTY	67	WAUKESHA COUNTY
0.00139790	\$200.77	MUNI	67195	VILLAGE OF WAUKESHA
0.00628010	\$901.92	REG	676174	SCH D OF WAUKESHA
0.00030340	\$43.57	VTAE	000800	WAUKESHA COUNTY AREA VTAE DISTRICT

Parcel Total:	\$1,408.85
---------------	------------

File Number Total:	\$3,269.57
--------------------	------------

FILE NO: WM 60067 *	DATE OF PURCHASE: 04/16/2010	GRANTOR: FRED-LATHERS, LLC
---------------------	------------------------------	----------------------------

LEGAL DESCRIPTION: T06 R19-E S32 Outlot 1, CSM 10771	PARCEL NO: WAKT 1421.998	CONTROL NO: 112341
--	--------------------------	--------------------

60	\$386,703.84	0.72517865	\$280,429.37
----	--------------	------------	--------------

0	\$0.00	STAT	999999	STATE OF WISCONSIN
0.00182840	\$512.74	CNTY	67	WAUKESHA COUNTY
0.00139790	\$392.02	MUNI	67195	VILLAGE OF WAUKESHA
0.00628010	\$1,761.11	REG	676174	SCH D OF WAUKESHA
0.00030340	\$85.08	VTAE	000800	WAUKESHA COUNTY AREA VTAE DISTRICT

Parcel Total:	\$2,750.95
---------------	------------

File Number Total:	\$2,750.95
--------------------	------------



# State of Wisconsin / Department of Natural Resources

Tony Evers , Governor

, Secretary

2/5/2025

## Chapter 70.114 - Aids Payment Worksheet For Tax Year 2024(Payment Year 2025) - Payment Due January 31, 2025

6724 of 7093

FILE NO: WM 60085 *				DATE OF PURCHASE: 07/22/2010				GRANTOR: FRED-LATHERS, LLC			
LEGAL DESCRIPTION: T06 R19-E S32 NENW				PARCEL NO:				CONTROL NO: 113082			
19.77	\$127,353.02	0.72517865	\$92,353.69								
				0	\$0.00	STAT	999999	STATE OF WISCONSIN			
				0.00182840	\$168.86	CNTY	67	WAUKESHA COUNTY			
				0.00139790	\$129.10	MUNI	67195	VILLAGE OF WAUKESHA			
				0.00628010	\$579.99	REG	676174	SCH D OF WAUKESHA			
				0.00030340	\$28.02	VTAE	000800	WAUKESHA COUNTY AREA VTAE DISTRICT			
Parcel Total:					\$905.97						

LEGAL DESCRIPTION: T06 R19-E S29 PT OF SESW				PARCEL NO:				CONTROL NO: 122706			
7.7	\$49,601.33	0.72517865	\$35,969.83								
				0	\$0.00	STAT	999999	STATE OF WISCONSIN			
				0.00182840	\$65.77	CNTY	67	WAUKESHA COUNTY			
				0.00139790	\$50.28	MUNI	67195	VILLAGE OF WAUKESHA			
				0.00628010	\$225.89	REG	676174	SCH D OF WAUKESHA			
				0.00030340	\$10.91	VTAE	000800	WAUKESHA COUNTY AREA VTAE DISTRICT			
Parcel Total:					\$352.85						





# State of Wisconsin / Department of Natural Resources

Tony Evers , Governor

, Secretary

2/5/2025

## Chapter 70.114 - Aids Payment Worksheet For Tax Year 2024(Payment Year 2025) - Payment Due January 31, 2025

6725 of 7093

LEGAL DESCRIPTION: T06 R19-E S29 PT OF SWSE				PARCEL NO:				CONTROL NO: 122707	
20	\$128,834.62	0.72517865	\$93,428.11						
				0	\$0.00	STAT	999999	STATE OF WISCONSIN	
				0.00182840	\$170.82	CNTY	67	WAUKESHA COUNTY	
				0.00139790	\$130.61	MUNI	67195	VILLAGE OF WAUKESHA	
				0.00628010	\$586.73	REG	676174	SCH D OF WAUKESHA	
				0.00030340	\$28.35	VTAE	000800	WAUKESHA COUNTY AREA VTAE DISTRICT	
Parcel Total:					\$916.51				

LEGAL DESCRIPTION: T06 R19-E S32 PT OF NWNW				PARCEL NO:				CONTROL NO: 122708	
1.43	\$9,211.67	0.72517865	\$6,680.11						
				0	\$0.00	STAT	999999	STATE OF WISCONSIN	
				0.00182840	\$12.21	CNTY	67	WAUKESHA COUNTY	
				0.00139790	\$9.34	MUNI	67195	VILLAGE OF WAUKESHA	
				0.00628010	\$41.95	REG	676174	SCH D OF WAUKESHA	
				0.00030340	\$2.03	VTAE	000800	WAUKESHA COUNTY AREA VTAE DISTRICT	
Parcel Total:					\$65.53				

LEGAL DESCRIPTION: T06 R19-E S32 NWNE				PARCEL NO:				CONTROL NO: 122709	
40	\$257,669.22	0.72517865	\$186,856.22						
				0	\$0.00	STAT	999999	STATE OF WISCONSIN	
				0.00182840	\$341.65	CNTY	67	WAUKESHA COUNTY	
				0.00139790	\$261.21	MUNI	67195	VILLAGE OF WAUKESHA	
				0.00628010	\$1,173.47	REG	676174	SCH D OF WAUKESHA	
				0.00030340	\$56.69	VTAE	000800	WAUKESHA COUNTY AREA VTAE DISTRICT	
Parcel Total:					\$1,833.02				



# State of Wisconsin / Department of Natural Resources

Tony Evers , Governor

, Secretary

2/5/2025

## Chapter 70.114 - Aids Payment Worksheet For Tax Year 2024(Payment Year 2025) - Payment Due January 31, 2025

6726 of 7093

LEGAL DESCRIPTION: T06 R19-E S32 SWNE				PARCEL NO:				CONTROL NO: 122710			
40	\$257,669.22	0.72517865	\$186,856.22	0	\$0.00	STAT	999999	STATE OF WISCONSIN			
				0.00182840	\$341.65	CNTY	67	WAUKESHA COUNTY			
				0.00139790	\$261.21	MUNI	67195	VILLAGE OF WAUKESHA			
				0.00628010	\$1,173.47	REG	676174	SCH D OF WAUKESHA			
				0.00030340	\$56.69	VTAE	000800	WAUKESHA COUNTY AREA VTAE DISTRICT			
Parcel Total:				\$1,833.02							

File Number Total:				\$5,906.90							
--------------------	--	--	--	------------	--	--	--	--	--	--	--

FILE NO: WM 60582 *				DATE OF PURCHASE: 12/02/2010				GRANTOR: Wisconsin Department of Tran			
LEGAL DESCRIPTION: T06 R19-E S14 PT OF S2SE				PARCEL NO: WAKT 1352998001				CONTROL NO: 138071			
20.13	\$38,932.40	0.72517865	\$28,232.95	0	\$0.00	STAT	999999	STATE OF WISCONSIN			
				0.00182840	\$51.62	CNTY	67	WAUKESHA COUNTY			
				0.00139790	\$39.47	MUNI	67195	VILLAGE OF WAUKESHA			
				0.00628010	\$177.30	REG	676174	SCH D OF WAUKESHA			
				0.00030340	\$8.57	VTAE	000800	WAUKESHA COUNTY AREA VTAE DISTRICT			
Parcel Total:				\$276.96							



# State of Wisconsin / Department of Natural Resources

Tony Evers , Governor

, Secretary

2/5/2025

## Chapter 70.114 - Aids Payment Worksheet For Tax Year 2024(Payment Year 2025) - Payment Due January 31, 2025

6727 of 7093

LEGAL DESCRIPTION: T06 R19-E S14 PT OF SWSE                      PARCEL NO: WAKT 1352996002                      CONTROL NO: 138073

11.77      \$22,763.75      0.72517865      \$16,507.78

0	\$0.00	STAT	999999	STATE OF WISCONSIN
0.00182840	\$30.18	CNTY	67	WAUKESHA COUNTY
0.00139790	\$23.08	MUNI	67195	VILLAGE OF WAUKESHA
0.00628010	\$103.67	REG	676174	SCH D OF WAUKESHA
0.00030340	\$5.01	VTAE	000800	WAUKESHA COUNTY AREA VTAE DISTRICT

Parcel Total:                      \$161.94

File Number Total:                      \$438.90

Municipality Total:                      \$12,366.32



# State of Wisconsin / Department of Natural Resources

Tony Evers , Governor

, Secretary

2/5/2025

## Chapter 70.114 - Aids Payment Worksheet For Tax Year 2024(Payment Year 2025) - Payment Due January 31, 2025

6728 of 7093

DETAIL FOR CITY OF BROOKFIELD, WAUKESHA COUNTY

Acres	Est. Adjust. Purch. Price	Level of Assessment	Adjusted Local Value	Net Gen. Tax Rate	Calc. Aid Pay Amount	Type	Code	----- Taxing Jurisdiction ----- Description
FILE NO: PR 40237 *			DATE OF PURCHASE: 12/09/2009			GRANTOR: Soo Line Railroad Company		
LEGAL DESCRIPTION: T07 R20-E S25 PT OF NESE				PARCEL NO: BR C1108000		CONTROL NO: 136862		
2.31	\$229,653.68	0.94109385	\$216,125.67					
				0	\$0.00	STAT	999999	STATE OF WISCONSIN
				0.00134180	\$290.01	CNTY	67	WAUKESHA COUNTY
				0.00440610	\$952.26	MUNI	67206	CITY OF BROOKFIELD
				0.006488	\$1,402.22	REG	670714	SCH D OF ELMBROOK (BROOKFIELD)
				0.000256	\$55.33	VTAE	000800	WAUKESHA COUNTY AREA VTAE DISTRICT
Parcel Total:					\$2,699.82			
File Number Total:					\$2,699.82			
Municipality Total:					\$2,699.82			



# State of Wisconsin / Department of Natural Resources

Tony Evers , Governor

, Secretary

2/5/2025

## Chapter 70.114 - Aids Payment Worksheet For Tax Year 2024(Payment Year 2025) - Payment Due January 31, 2025

6729 of 7093

DETAIL FOR CITY OF DELAFIELD, WAUKESHA COUNTY

Acres	Est. Adjust. Purch. Price	Level of Assessment	Adjusted Local Value	Net Gen. Tax Rate	Calc. Aid Pay Amount	Taxing Jurisdiction Type	Code	Description
FILE NO: SF 94 *			DATE OF PURCHASE: 12/26/1993			GRANTOR: WILLIAM TIMM, ET AL		
LEGAL DESCRIPTION: T07 R18-E S19 PT NESE-LOT 2				PARCEL NO: 796.995 DELC		CONTROL NO: 71984		
21.44	\$563,133.47	0.76204465	\$429,132.85					
				0	\$0.00	STAT	999999	STATE OF WISCONSIN
				0.00166560	\$714.75	CNTY	67	WAUKESHA COUNTY
				0.00340530	\$1,461.34	MUNI	67216	CITY OF DELAFIELD
				0.00873430	\$3,748.18	REG	671376	SCH D OF KETTLE MORaine (DELAField)
				0.00031770	\$136.35	VTAE	000800	WAUKESHA COUNTY AREA VTAE DISTRICT
<b>Parcel Total:</b>					<b>\$6,060.62</b>			

LEGAL DESCRIPTION: T07 R18-E S19 PT NWSE-LOT 2				PARCEL NO: 796.995 DELC		CONTROL NO: 71985		
17.73	\$466,177.56	0.76204465	\$355,248.12					
				0	\$0.00	STAT	999999	STATE OF WISCONSIN
				0.00166560	\$591.69	CNTY	67	WAUKESHA COUNTY
				0.00340530	\$1,209.74	MUNI	67216	CITY OF DELAFIELD
				0.00873430	\$3,102.85	REG	671376	SCH D OF KETTLE MORaine (DELAField)
				0.00031770	\$112.87	VTAE	000800	WAUKESHA COUNTY AREA VTAE DISTRICT
<b>Parcel Total:</b>					<b>\$5,017.15</b>			



# State of Wisconsin / Department of Natural Resources

Tony Evers , Governor

, Secretary

2/5/2025

## Chapter 70.114 - Aids Payment Worksheet For Tax Year 2024(Payment Year 2025) - Payment Due January 31, 2025

6730 of 7093

LEGAL DESCRIPTION: T07 R18-E S19 SWSE-PT LOT 2	PARCEL NO: 796.995 DELC	CONTROL NO: 71986
--	-------------------------	-------------------

40	\$1,050,731.53	0.76204465	\$800,704.34
----	----------------	------------	--------------

0	\$0.00	STAT	999999	STATE OF WISCONSIN
0.00166560	\$1,333.64	CNTY	67	WAUKESHA COUNTY
0.00340530	\$2,726.67	MUNI	67216	CITY OF DELAFIELD
0.00873430	\$6,993.60	REG	671376	SCH D OF KETTLE MORaine (DELAField)
0.00031770	\$254.41	VTAE	000800	WAUKESHA COUNTY AREA VTAE DISTRICT

Parcel Total:	\$11,308.32
---------------	-------------

LEGAL DESCRIPTION: T07 R18-E S19 PT SESE-PT LT2	PARCEL NO: 796.995 DELC	CONTROL NO: 71987
---	-------------------------	-------------------

37.33	\$980,833.08	0.76204465	\$747,438.60
-------	--------------	------------	--------------

0	\$0.00	STAT	999999	STATE OF WISCONSIN
0.00166560	\$1,244.92	CNTY	67	WAUKESHA COUNTY
0.00340530	\$2,545.28	MUNI	67216	CITY OF DELAFIELD
0.00873430	\$6,528.36	REG	671376	SCH D OF KETTLE MORaine (DELAField)
0.00031770	\$237.49	VTAE	000800	WAUKESHA COUNTY AREA VTAE DISTRICT

Parcel Total:	\$10,556.05
---------------	-------------

File Number Total:	\$32,942.14
--------------------	-------------

Municipality Total:	\$32,942.14
---------------------	-------------



# State of Wisconsin / Department of Natural Resources

Tony Evers , Governor

, Secretary

2/5/2025

## Chapter 70.114 - Aids Payment Worksheet For Tax Year 2024(Payment Year 2025) - Payment Due January 31, 2025

6731 of 7093

DETAIL FOR CITY OF MUSKEGO, WAUKESHA COUNTY

Acres	Est. Adjust. Purch. Price	Level of Assessment	Adjusted Local Value	Net Gen. Tax Rate	Calc. Aid Pay Amount	Taxing Jurisdiction Type	Code	Description
FILE NO: W 1332 *			DATE OF PURCHASE: 01/24/2000			GRANTOR: JOHN LANG, SR.		
LEGAL DESCRIPTION: T05 R20-E S28 PT OF NWNW				PARCEL NO: 2270.999		CONTROL NO: 83675		
3.63	\$44,377.13	0.75708159	\$33,597.11					
				0	\$0.00	STAT	999999	STATE OF WISCONSIN
				0.00157350	\$52.86	CNTY	67	WAUKESHA COUNTY
				0.00338360	\$113.68	MUNI	67251	CITY OF MUSKEGO
				0.00679120	\$228.17	REG	673857	SCH D OF MUSKEGO-NORWAY
				0.00030010	\$10.08	VTAE	000800	WAUKESHA COUNTY AREA VTAE DISTRICT
Parcel Total:					\$404.79			

LEGAL DESCRIPTION: T05 R20-E S28 PT OF NENW				PARCEL NO: 2270.999		CONTROL NO: 83676		
14.38	\$175,793.12	0.75708159	\$133,089.74					
				0	\$0.00	STAT	999999	STATE OF WISCONSIN
				0.00157350	\$209.41	CNTY	67	WAUKESHA COUNTY
				0.00338360	\$450.33	MUNI	67251	CITY OF MUSKEGO
				0.00679120	\$903.84	REG	673857	SCH D OF MUSKEGO-NORWAY
				0.00030010	\$39.95	VTAE	000800	WAUKESHA COUNTY AREA VTAE DISTRICT
Parcel Total:					\$1,603.53			



# State of Wisconsin / Department of Natural Resources

Tony Evers , Governor

, Secretary

2/5/2025

## Chapter 70.114 - Aids Payment Worksheet For Tax Year 2024(Payment Year 2025) - Payment Due January 31, 2025

6732 of 7093

LEGAL DESCRIPTION: T05 R20-E S28 PT OF SWNW	PARCEL NO: 2270.999	CONTROL NO: 83677
---	---------------------	-------------------

20	\$244,484.45	0.75708159	\$185,094.68	
----	--------------	------------	--------------	--

0	\$0.00	STAT	999999	STATE OF WISCONSIN
0.00157350	\$291.24	CNTY	67	WAUKESHA COUNTY
0.00338360	\$626.29	MUNI	67251	CITY OF MUSKEGO
0.00679120	\$1,257.02	REG	673857	SCH D OF MUSKEGO-NORWAY
0.00030010	\$55.56	VTAE	000800	WAUKESHA COUNTY AREA VTAE DISTRICT

Parcel Total:	\$2,230.11
---------------	------------

LEGAL DESCRIPTION: T05 R20-E S28 GOV LOT 02	PARCEL NO: 2270.999	CONTROL NO: 83678
---	---------------------	-------------------

118.63	\$775,518.40	0.75708159	\$587,130.70	
--------	--------------	------------	--------------	--

0	\$0.00	STAT	999999	STATE OF WISCONSIN
0.00157350	\$923.84	CNTY	67	WAUKESHA COUNTY
0.00338360	\$1,986.64	MUNI	67251	CITY OF MUSKEGO
0.00679120	\$3,987.34	REG	673857	SCH D OF MUSKEGO-NORWAY
0.00030010	\$176.23	VTAE	000800	WAUKESHA COUNTY AREA VTAE DISTRICT

Parcel Total:	\$7,074.05
---------------	------------

File Number Total:	\$11,312.48
--------------------	-------------





# State of Wisconsin / Department of Natural Resources

Tony Evers , Governor

, Secretary

2/5/2025

## Chapter 70.114 - Aids Payment Worksheet For Tax Year 2024(Payment Year 2025) - Payment Due January 31, 2025

6733 of 7093

FILE NO: W 1334 *		DATE OF PURCHASE: 02/14/2000		GRANTOR: RICHARD SCHAUMBERG	
LEGAL DESCRIPTION: T05 R20-E S21 PT GV LT 2		PARCEL NO: 083705		CONTROL NO: 83705	
54.42	\$369,516.10	0.75708159	\$279,753.83		
		0	\$0.00	STAT 999999	STATE OF WISCONSIN
		0.00157350	\$440.19	CNTY 67	WAUKESHA COUNTY
		0.00338360	\$946.59	MUNI 67251	CITY OF MUSKEGO
		0.00679120	\$1,899.87	REG 673857	SCH D OF MUSKEGO-NORWAY
		0.00030010	\$83.97	VTAE 000800	WAUKESHA COUNTY AREA VTAE DISTRICT
Parcel Total:			\$3,370.62		

LEGAL DESCRIPTION: T05 R20-E S21 PT GV LT 3		PARCEL NO: 083706		CONTROL NO: 83706	
22.02	\$146,818.95	0.75708159	\$111,153.93		
		0	\$0.00	STAT 999999	STATE OF WISCONSIN
		0.00157350	\$174.90	CNTY 67	WAUKESHA COUNTY
		0.00338360	\$376.11	MUNI 67251	CITY OF MUSKEGO
		0.00679120	\$754.87	REG 673857	SCH D OF MUSKEGO-NORWAY
		0.00030010	\$33.36	VTAE 000800	WAUKESHA COUNTY AREA VTAE DISTRICT
Parcel Total:			\$1,339.24		



# State of Wisconsin / Department of Natural Resources

Tony Evers , Governor

, Secretary

2/5/2025

## Chapter 70.114 - Aids Payment Worksheet For Tax Year 2024(Payment Year 2025) - Payment Due January 31, 2025

6734 of 7093

LEGAL DESCRIPTION: T05 R20-E S21 PT OF NESW	PARCEL NO: 083707	CONTROL NO: 83707
---	-------------------	-------------------

3.24	\$14,937.57	0.75708159	\$11,308.96	
------	-------------	------------	-------------	--

0	\$0.00	STAT	999999	STATE OF WISCONSIN
---	--------	------	--------	--------------------

0.00157350	\$17.79	CNTY	67	WAUKESHA COUNTY
------------	---------	------	----	-----------------

0.00338360	\$38.27	MUNI	67251	CITY OF MUSKEGO
------------	---------	------	-------	-----------------

0.00679120	\$76.80	REG	673857	SCH D OF MUSKEGO-NORWAY
------------	---------	-----	--------	-------------------------

0.00030010	\$3.39	VTAE	000800	WAUKESHA COUNTY AREA VTAE DISTRICT
------------	--------	------	--------	------------------------------------

Parcel Total:	\$136.25
---------------	----------

File Number Total:	\$4,846.11
--------------------	------------

FILE NO: W 1447 *	DATE OF PURCHASE: 04/17/2002	GRANTOR: BEVERLY LADWIG, WEBER, ET.A
-------------------	------------------------------	--------------------------------------

LEGAL DESCRIPTION: T05 R20-E S24 PT OF SENW	PARCEL NO: MSKC 2254.997.001	CONTROL NO: 87269
---	------------------------------	-------------------

23.43	\$596,655.99	0.75708159	\$451,717.27	
-------	--------------	------------	--------------	--

0	\$0.00	STAT	999999	STATE OF WISCONSIN
---	--------	------	--------	--------------------

0.00157350	\$710.77	CNTY	67	WAUKESHA COUNTY
------------	----------	------	----	-----------------

0.00338360	\$1,528.45	MUNI	67251	CITY OF MUSKEGO
------------	------------	------	-------	-----------------

0.00679120	\$3,067.72	REG	673857	SCH D OF MUSKEGO-NORWAY
------------	------------	-----	--------	-------------------------

0.00030010	\$135.58	VTAE	000800	WAUKESHA COUNTY AREA VTAE DISTRICT
------------	----------	------	--------	------------------------------------

Parcel Total:	\$5,442.52
---------------	------------



# State of Wisconsin / Department of Natural Resources

Tony Evers , Governor

, Secretary

2/5/2025

## Chapter 70.114 - Aids Payment Worksheet For Tax Year 2024(Payment Year 2025) - Payment Due January 31, 2025

6735 of 7093

LEGAL DESCRIPTION: T05 R20-E S24 PT OF SWNW	PARCEL NO: MSKC 2254.997.001	CONTROL NO: 87270
---	------------------------------	-------------------

20.19	\$243,881.26	0.75708159	\$184,638.01
-------	--------------	------------	--------------

0	\$0.00	STAT	999999	STATE OF WISCONSIN
0.00157350	\$290.52	CNTY	67	WAUKESHA COUNTY
0.00338360	\$624.75	MUNI	67251	CITY OF MUSKEGO
0.00679120	\$1,253.92	REG	673857	SCH D OF MUSKEGO-NORWAY
0.00030010	\$55.42	VTAE	000800	WAUKESHA COUNTY AREA VTAE DISTRICT

Parcel Total:	\$2,224.61
---------------	------------

File Number Total:	\$7,667.13
--------------------	------------

FILE NO: W 1522 *	DATE OF PURCHASE: 12/30/2003	GRANTOR: HAROLD HEINRICH REVOCABLE TR
-------------------	------------------------------	---------------------------------------

LEGAL DESCRIPTION: T05 R20-E S33 PT OF SENE	PARCEL NO: MSKC 2289.997	CONTROL NO: 89940
---	--------------------------	-------------------

18.6	\$377,353.86	0.75708159	\$285,687.66
------	--------------	------------	--------------

0	\$0.00	STAT	999999	STATE OF WISCONSIN
0.00157350	\$449.52	CNTY	67	WAUKESHA COUNTY
0.00338360	\$966.66	MUNI	67251	CITY OF MUSKEGO
0.00679120	\$1,940.17	REG	673857	SCH D OF MUSKEGO-NORWAY
0.00030010	\$85.75	VTAE	000800	WAUKESHA COUNTY AREA VTAE DISTRICT

Parcel Total:	\$3,442.10
---------------	------------



# State of Wisconsin / Department of Natural Resources

Tony Evers , Governor

, Secretary

2/5/2025

## Chapter 70.114 - Aids Payment Worksheet For Tax Year 2024(Payment Year 2025) - Payment Due January 31, 2025

6736 of 7093

LEGAL DESCRIPTION: T05 R20-E S33 PT OF NENE      PARCEL NO: MSKC 2289.997      CONTROL NO: 89941

1      \$20,287.84      0.75708159      \$15,359.55

0      \$0.00      STAT      999999      STATE OF WISCONSIN

0.00157350      \$24.17      CNTY      67      WAUKESHA COUNTY

0.00338360      \$51.97      MUNI      67251      CITY OF MUSKEGO

0.00679120      \$104.31      REG      673857      SCH D OF MUSKEGO-NORWAY

0.00030010      \$4.61      VTAE      000800      WAUKESHA COUNTY AREA VTAE DISTRICT

Parcel Total:      \$185.06

File Number Total:      \$3,627.16

FILE NO: W 1609 \*      DATE OF PURCHASE: 04/14/2005      GRANTOR: DARRYL E UCHITIL

LEGAL DESCRIPTION: T05 R20-E S21 OTL3-CSM8405      PARCEL NO: 093372      CONTROL NO: 93372

124      \$82,578.38      0.75708159      \$62,518.57

0      \$0.00      STAT      999999      STATE OF WISCONSIN

0.00157350      \$98.37      CNTY      67      WAUKESHA COUNTY

0.00338360      \$211.54      MUNI      67251      CITY OF MUSKEGO

0.00679120      \$424.58      REG      673857      SCH D OF MUSKEGO-NORWAY

0.00030010      \$18.76      VTAE      000800      WAUKESHA COUNTY AREA VTAE DISTRICT

Parcel Total:      \$753.25

File Number Total:      \$753.25



# State of Wisconsin / Department of Natural Resources

Tony Evers , Governor

, Secretary

2/5/2025

## Chapter 70.114 - Aids Payment Worksheet For Tax Year 2024(Payment Year 2025) - Payment Due January 31, 2025

6737 of 7093

FILE NO: W 1708 *		DATE OF PURCHASE: 09/20/2007		GRANTOR: Richard H Leonard	
LEGAL DESCRIPTION: T05 R20-E S24 PT OF NWNW		PARCEL NO: 2254-999-005		CONTROL NO: 101717	
35.6	\$502,537.22	0.75708159	\$380,461.68		
		0	\$0.00	STAT 999999	STATE OF WISCONSIN
		0.00157350	\$598.65	CNTY 67	WAUKESHA COUNTY
		0.00338360	\$1,287.35	MUNI 67251	CITY OF MUSKEGO
		0.00679120	\$2,583.80	REG 673857	SCH D OF MUSKEGO-NORWAY
		0.00030010	\$114.19	VTAE 000800	WAUKESHA COUNTY AREA VTAE DISTRICT
Parcel Total:			\$4,583.99		

LEGAL DESCRIPTION: T05 R20-E S24 PT OF NENW		PARCEL NO: 2254-999-005		CONTROL NO: 101718	
2.2	\$31,055.67	0.75708159	\$23,511.68		
		0	\$0.00	STAT 999999	STATE OF WISCONSIN
		0.00157350	\$37.00	CNTY 67	WAUKESHA COUNTY
		0.00338360	\$79.56	MUNI 67251	CITY OF MUSKEGO
		0.00679120	\$159.67	REG 673857	SCH D OF MUSKEGO-NORWAY
		0.00030010	\$7.06	VTAE 000800	WAUKESHA COUNTY AREA VTAE DISTRICT
Parcel Total:			\$283.29		



# State of Wisconsin / Department of Natural Resources

Tony Evers , Governor

, Secretary

2/5/2025

## Chapter 70.114 - Aids Payment Worksheet For Tax Year 2024(Payment Year 2025) - Payment Due January 31, 2025

6738 of 7093

LEGAL DESCRIPTION: T05 R20-E S24 PT OF SENW	PARCEL NO: 2254-999-005	CONTROL NO: 101719
---	-------------------------	--------------------

0.7	\$9,881.35	0.75708159	\$7,480.99
-----	------------	------------	------------

0	\$0.00	STAT	999999	STATE OF WISCONSIN
0.00157350	\$11.77	CNTY	67	WAUKESHA COUNTY
0.00338360	\$25.31	MUNI	67251	CITY OF MUSKEGO
0.00679120	\$50.81	REG	673857	SCH D OF MUSKEGO-NORWAY
0.00030010	\$2.25	VTAE	000800	WAUKESHA COUNTY AREA VTAE DISTRICT

Parcel Total:	\$90.14
---------------	---------

LEGAL DESCRIPTION: T05 R20-E S23 PT OF NENE	PARCEL NO: 2254-999-005	CONTROL NO: 101720
---	-------------------------	--------------------

8.9	\$125,634.30	0.75708159	\$95,115.42
-----	--------------	------------	-------------

0	\$0.00	STAT	999999	STATE OF WISCONSIN
0.00157350	\$149.66	CNTY	67	WAUKESHA COUNTY
0.00338360	\$321.84	MUNI	67251	CITY OF MUSKEGO
0.00679120	\$645.95	REG	673857	SCH D OF MUSKEGO-NORWAY
0.00030010	\$28.55	VTAE	000800	WAUKESHA COUNTY AREA VTAE DISTRICT

Parcel Total:	\$1,146.00
---------------	------------

File Number Total:	\$6,103.42
--------------------	------------



# State of Wisconsin / Department of Natural Resources

Tony Evers , Governor

, Secretary

2/5/2025

## Chapter 70.114 - Aids Payment Worksheet For Tax Year 2024(Payment Year 2025) - Payment Due January 31, 2025

6739 of 7093

FILE NO: W 1731 *				DATE OF PURCHASE: 04/26/2007				GRANTOR: WISCONSIN DEPT. OF TRANSPORT			
LEGAL DESCRIPTION: T05 R20-E S33 PT OF NWSW				PARCEL NO: MSKC2291998				CONTROL NO: 98229			
20	\$76,825.69	0.75708159	\$58,163.32								
				0	\$0.00	STAT	999999	STATE OF WISCONSIN			
				0.00157350	\$91.52	CNTY	67	WAUKESHA COUNTY			
				0.00338360	\$196.80	MUNI	67251	CITY OF MUSKEGO			
				0.00679120	\$395.00	REG	673857	SCH D OF MUSKEGO-NORWAY			
				0.00030010	\$17.46	VTAE	000800	WAUKESHA COUNTY AREA VTAE DISTRICT			
				Parcel Total:		\$700.78					

LEGAL DESCRIPTION: T05 R20-E S33 PT OF NESW				PARCEL NO: MSKC2291998				CONTROL NO: 98230			
20	\$76,825.69	0.75708159	\$58,163.32								
				0	\$0.00	STAT	999999	STATE OF WISCONSIN			
				0.00157350	\$91.52	CNTY	67	WAUKESHA COUNTY			
				0.00338360	\$196.80	MUNI	67251	CITY OF MUSKEGO			
				0.00679120	\$395.00	REG	673857	SCH D OF MUSKEGO-NORWAY			
				0.00030010	\$17.46	VTAE	000800	WAUKESHA COUNTY AREA VTAE DISTRICT			
				Parcel Total:		\$700.78					



# State of Wisconsin / Department of Natural Resources

Tony Evers , Governor

, Secretary

2/5/2025

## Chapter 70.114 - Aids Payment Worksheet For Tax Year 2024(Payment Year 2025) - Payment Due January 31, 2025

6740 of 7093

LEGAL DESCRIPTION: T05 R20-E S33 SWSW	PARCEL NO: MSKC2291998	CONTROL NO: 98231
---------------------------------------	------------------------	-------------------

40 \$153,651.38 0.75708159 \$116,326.63

0	\$0.00	STAT	999999	STATE OF WISCONSIN
0.00157350	\$183.04	CNTY	67	WAUKESHA COUNTY
0.00338360	\$393.61	MUNI	67251	CITY OF MUSKEGO
0.00679120	\$790.00	REG	673857	SCH D OF MUSKEGO-NORWAY
0.00030010	\$34.92	VTAE	000800	WAUKESHA COUNTY AREA VTAE DISTRICT

Parcel Total: \$1,401.57

LEGAL DESCRIPTION: T05 R20-E S33 SESW	PARCEL NO: MSKC2291998	CONTROL NO: 98232
---------------------------------------	------------------------	-------------------

40 \$153,651.38 0.75708159 \$116,326.63

0	\$0.00	STAT	999999	STATE OF WISCONSIN
0.00157350	\$183.04	CNTY	67	WAUKESHA COUNTY
0.00338360	\$393.61	MUNI	67251	CITY OF MUSKEGO
0.00679120	\$790.00	REG	673857	SCH D OF MUSKEGO-NORWAY
0.00030010	\$34.92	VTAE	000800	WAUKESHA COUNTY AREA VTAE DISTRICT

Parcel Total: \$1,401.57

LEGAL DESCRIPTION: T05 R20-E S33 SWSE	PARCEL NO: MSKC2291998	CONTROL NO: 98233
---------------------------------------	------------------------	-------------------

17.59 \$67,567.93 0.75708159 \$51,154.44

0	\$0.00	STAT	999999	STATE OF WISCONSIN
0.00157350	\$80.49	CNTY	67	WAUKESHA COUNTY
0.00338360	\$173.09	MUNI	67251	CITY OF MUSKEGO
0.00679120	\$347.40	REG	673857	SCH D OF MUSKEGO-NORWAY
0.00030010	\$15.35	VTAE	000800	WAUKESHA COUNTY AREA VTAE DISTRICT

Parcel Total: \$616.33





# State of Wisconsin / Department of Natural Resources

Tony Evers , Governor

, Secretary

2/5/2025

## Chapter 70.114 - Aids Payment Worksheet For Tax Year 2024(Payment Year 2025) - Payment Due January 31, 2025

6741 of 7093

File Number Total: \$4,821.03

FILE NO: WM 60029 \*

DATE OF PURCHASE: 03/09/2009

GRANTOR: John H. & Margaret M. Diekf

LEGAL DESCRIPTION: T05 R20-E S28 OUTLT 1 & 2, CSM 10573

PARCEL NO: MSKC2270995006,  
MSKC2270995007

CONTROL NO: 100431

5.44 \$33,382.84 0.75708159 \$25,273.53

0 \$0.00 STAT 999999 STATE OF WISCONSIN

0.00157350 \$39.77 CNTY 67 WAUKESHA COUNTY

0.00338360 \$85.52 MUNI 67251 CITY OF MUSKEGO

0.00679120 \$171.64 REG 673857 SCH D OF MUSKEGO-NORWAY

0.00030010 \$7.59 VTAE 000800 WAUKESHA COUNTY AREA VTAE DISTRICT

Parcel Total: \$304.52

File Number Total: \$304.52

FILE NO: WM 60189 \*

DATE OF PURCHASE: 12/28/2012

GRANTOR: Rachel E. Lang Revocable Tru

LEGAL DESCRIPTION: T05 R20-E S28 NWSW

PARCEL NO: MSKC 2270.994

CONTROL NO: 125066

40 \$68,880.83 0.75708159 \$52,148.41

0 \$0.00 STAT 999999 STATE OF WISCONSIN

0.00157350 \$82.05 CNTY 67 WAUKESHA COUNTY

0.00338360 \$176.45 MUNI 67251 CITY OF MUSKEGO

0.00679120 \$354.15 REG 673857 SCH D OF MUSKEGO-NORWAY

0.00030010 \$15.65 VTAE 000800 WAUKESHA COUNTY AREA VTAE DISTRICT

Parcel Total: \$628.30



# State of Wisconsin / Department of Natural Resources

Tony Evers , Governor

, Secretary

2/5/2025

## Chapter 70.114 - Aids Payment Worksheet For Tax Year 2024(Payment Year 2025) - Payment Due January 31, 2025

6742 of 7093

LEGAL DESCRIPTION: T05 R20-E S28 NESW	PARCEL NO: MSKC 2270.994	CONTROL NO: 125067
---------------------------------------	--------------------------	--------------------

40	\$68,880.83	0.75708159	\$52,148.41
----	-------------	------------	-------------

0	\$0.00	STAT	999999	STATE OF WISCONSIN
0.00157350	\$82.05	CNTY	67	WAUKESHA COUNTY
0.00338360	\$176.45	MUNI	67251	CITY OF MUSKEGO
0.00679120	\$354.15	REG	673857	SCH D OF MUSKEGO-NORWAY
0.00030010	\$15.65	VTAE	000800	WAUKESHA COUNTY AREA VTAE DISTRICT

Parcel Total:	\$628.30
---------------	----------

LEGAL DESCRIPTION: T05 R20-E S28 PT OF SWNW	PARCEL NO: MSKC 2270.994	CONTROL NO: 125068
---	--------------------------	--------------------

12	\$27,111.41	0.75708159	\$20,525.55
----	-------------	------------	-------------

0	\$0.00	STAT	999999	STATE OF WISCONSIN
0.00157350	\$32.30	CNTY	67	WAUKESHA COUNTY
0.00338360	\$69.45	MUNI	67251	CITY OF MUSKEGO
0.00679120	\$139.39	REG	673857	SCH D OF MUSKEGO-NORWAY
0.00030010	\$6.16	VTAE	000800	WAUKESHA COUNTY AREA VTAE DISTRICT

Parcel Total:	\$247.30
---------------	----------

LEGAL DESCRIPTION: T05 R20-E S28 PT OF NWNW	PARCEL NO: MSKC 2270.994	CONTROL NO: 125069
---	--------------------------	--------------------

1.86	\$3,202.97	0.75708159	\$2,424.91
------	------------	------------	------------

0	\$0.00	STAT	999999	STATE OF WISCONSIN
0.00157350	\$3.82	CNTY	67	WAUKESHA COUNTY
0.00338360	\$8.21	MUNI	67251	CITY OF MUSKEGO
0.00679120	\$16.47	REG	673857	SCH D OF MUSKEGO-NORWAY
0.00030010	\$0.73	VTAE	000800	WAUKESHA COUNTY AREA VTAE DISTRICT

Parcel Total:	\$29.23
---------------	---------



# State of Wisconsin / Department of Natural Resources

Tony Evers , Governor

, Secretary

2/5/2025

## Chapter 70.114 - Aids Payment Worksheet For Tax Year 2024(Payment Year 2025) - Payment Due January 31, 2025

6743 of 7093

File Number Total: \$1,533.13

FILE NO: WM 60227 \*

DATE OF PURCHASE: 12/12/2013

GRANTOR: John W Rieger

LEGAL DESCRIPTION: T05 R20-E S33 PT OF N2NW

PARCEL NO: MSKC2290998010

CONTROL NO: 100442

10.76 \$6,013.51 0.75708159 \$4,552.72

0 \$0.00 STAT 999999 STATE OF WISCONSIN

0.00157350 \$7.16 CNTY 67 WAUKESHA COUNTY

0.00338360 \$15.40 MUNI 67251 CITY OF MUSKEGO

0.00679120 \$30.92 REG 673857 SCH D OF MUSKEGO-NORWAY

0.00030010 \$1.37 VTAE 000800 WAUKESHA COUNTY AREA VTAE DISTRICT

Parcel Total: \$54.85

LEGAL DESCRIPTION: T05 R20-E S33 PT GV LT 1

PARCEL NO: MSKC2290999

CONTROL NO: 101141

32 \$12,778.71 0.75708159 \$9,674.53

0 \$0.00 STAT 999999 STATE OF WISCONSIN

0.00157350 \$15.22 CNTY 67 WAUKESHA COUNTY

0.00338360 \$32.74 MUNI 67251 CITY OF MUSKEGO

0.00679120 \$65.70 REG 673857 SCH D OF MUSKEGO-NORWAY

0.00030010 \$2.90 VTAE 000800 WAUKESHA COUNTY AREA VTAE DISTRICT

0 \$0.00 SEWR 678080 BIG MUSKEGO LAKE PRO & REHAB DISTRICT

Parcel Total: \$116.56



# State of Wisconsin / Department of Natural Resources

Tony Evers , Governor

, Secretary

2/5/2025

## Chapter 70.114 - Aids Payment Worksheet For Tax Year 2024(Payment Year 2025) - Payment Due January 31, 2025

6744 of 7093

LEGAL DESCRIPTION: T05 R20-E S28 PT OF SWSW	PARCEL NO: MSKC2271999001	CONTROL NO: 101142
---	---------------------------	--------------------

15.22	\$5,261.82	0.75708159	\$3,983.63
-------	------------	------------	------------

0	\$0.00	STAT	999999	STATE OF WISCONSIN
0.00157350	\$6.27	CNTY	67	WAUKESHA COUNTY
0.00338360	\$13.48	MUNI	67251	CITY OF MUSKEGO
0.00679120	\$27.05	REG	673857	SCH D OF MUSKEGO-NORWAY
0.00030010	\$1.20	VTAE	000800	WAUKESHA COUNTY AREA VTAE DISTRICT

Parcel Total:	\$48.00
---------------	---------

LEGAL DESCRIPTION: T05 R20-E S28 GOV LOT 4	PARCEL NO: MSKC2271997	CONTROL NO: 101143
--	------------------------	--------------------

79.97	\$40,741.53	0.75708159	\$30,844.66
-------	-------------	------------	-------------

0	\$0.00	STAT	999999	STATE OF WISCONSIN
0.00157350	\$48.53	CNTY	67	WAUKESHA COUNTY
0.00338360	\$104.37	MUNI	67251	CITY OF MUSKEGO
0.00679120	\$209.47	REG	673857	SCH D OF MUSKEGO-NORWAY
0.00030010	\$9.26	VTAE	000800	WAUKESHA COUNTY AREA VTAE DISTRICT
0	\$0.00	SEWR	678080	BIG MUSKEGO LAKE PRO & REHAB DISTRICT

Parcel Total:	\$371.63
---------------	----------

File Number Total:	\$591.04
--------------------	----------



# State of Wisconsin / Department of Natural Resources

Tony Evers , Governor

, Secretary

2/5/2025

## Chapter 70.114 - Aids Payment Worksheet For Tax Year 2024(Payment Year 2025) - Payment Due January 31, 2025

6745 of 7093

FILE NO: WM 60393 *		DATE OF PURCHASE: 09/16/2016		GRANTOR: Milwaukee Metropolitan Sewer	
LEGAL DESCRIPTION: T05 R20-E S24 PT OF NENE		PARCEL NO: MSKC 2253.999.011		CONTROL NO: 130285	
20.43	\$15,960.61	0.75708159	\$12,083.49		
		0	\$0.00	STAT 999999	STATE OF WISCONSIN
		0.00157350	\$19.01	CNTY 67	WAUKESHA COUNTY
		0.00338360	\$40.89	MUNI 67251	CITY OF MUSKEGO
		0.00679120	\$82.06	REG 673857	SCH D OF MUSKEGO-NORWAY
		0.00030010	\$3.63	VTAE 000800	WAUKESHA COUNTY AREA VTAE DISTRICT
Parcel Total:			\$145.59		

LEGAL DESCRIPTION: T05 R20-E S24 PT OF SENE		PARCEL NO: MSKC 2253.999.011		CONTROL NO: 133397	
12.25	\$9,570.12	0.75708159	\$7,245.36		
		0	\$0.00	STAT 999999	STATE OF WISCONSIN
		0.00157350	\$11.40	CNTY 67	WAUKESHA COUNTY
		0.00338360	\$24.52	MUNI 67251	CITY OF MUSKEGO
		0.00679120	\$49.20	REG 673857	SCH D OF MUSKEGO-NORWAY
		0.00030010	\$2.17	VTAE 000800	WAUKESHA COUNTY AREA VTAE DISTRICT
Parcel Total:			\$87.29		

File Number Total:	\$232.88
--------------------	----------

Municipality Total:	\$41,792.15
---------------------	-------------



# State of Wisconsin / Department of Natural Resources

Tony Evers , Governor

, Secretary

2/5/2025

## Chapter 70.114 - Aids Payment Worksheet For Tax Year 2024(Payment Year 2025) - Payment Due January 31, 2025

6746 of 7093

DETAIL FOR TOWN OF CALEDONIA, WAUPACA COUNTY

Acres	Est. Adjust. Purch. Price	Level of Assessment	Adjusted Local Value	Net Gen. Tax Rate	Calc. Aid Pay Amount	Type	Code	Taxing Jurisdiction Description
FILE NO: FI 2482 *			DATE OF PURCHASE: 03/14/1996			GRANTOR: DUANE E BEHN		
LEGAL DESCRIPTION: T21 R14-E S07 LT1-CSM4378				PARCEL NO: 002-02-07-33		CONTROL NO: 77081		
44.29	\$95,681.66	1.00169098	\$95,843.46					
				0	\$0.00	STAT	999999	STATE OF WISCONSIN
				0.00415750	\$398.47	CNTY	68	WAUPACA COUNTY
				0.00121110	\$116.08	MUNI	68004	TOWN OF CALEDONIA
				0.00482290	\$462.24	REG	683955	SCH D OF NEW LONDON
				0.00064710	\$62.02	VTAE	001200	FOX VALLEY VTAE DISTRICT
<b>Parcel Total:</b>					<b>\$1,038.81</b>			

File Number Total: \$1,038.81

FILE NO: W 1624 *			DATE OF PURCHASE: 08/15/2005			GRANTOR: JOHN E WALTER		
LEGAL DESCRIPTION: T21 R14-E S06 GOV LOT 7				PARCEL NO: 02-06-57-2		CONTROL NO: 93855		
58.64	\$153,912.29	1.00169098	\$154,172.55					
				0	\$0.00	STAT	999999	STATE OF WISCONSIN
				0.00415750	\$640.98	CNTY	68	WAUPACA COUNTY
				0.00121110	\$186.72	MUNI	68004	TOWN OF CALEDONIA
				0.00482290	\$743.56	REG	683955	SCH D OF NEW LONDON
				0.00064710	\$99.77	VTAE	001200	FOX VALLEY VTAE DISTRICT
<b>Parcel Total:</b>					<b>\$1,671.03</b>			

File Number Total: \$1,671.03



# State of Wisconsin / Department of Natural Resources

Tony Evers , Governor

, Secretary

2/5/2025

## Chapter 70.114 - Aids Payment Worksheet For Tax Year 2024(Payment Year 2025) - Payment Due January 31, 2025

6747 of 7093

FILE NO: W 1675 *				DATE OF PURCHASE: 08/14/2006				GRANTOR: JAMES D PAXTON			
LEGAL DESCRIPTION: T21 R14-E S06 GOV LOT 8				PARCEL NO: 02-06-58				CONTROL NO: 95399			
32.46	\$88,414.65	1.00169098	\$88,564.16								
				0	\$0.00	STAT	999999	STATE OF WISCONSIN			
				0.00415750	\$368.21	CNTY	68	WAUPACA COUNTY			
				0.00121110	\$107.26	MUNI	68004	TOWN OF CALEDONIA			
				0.00482290	\$427.14	REG	683955	SCH D OF NEW LONDON			
				0.00064710	\$57.31	VTAE	001200	FOX VALLEY VTAE DISTRICT			
Parcel Total:				\$959.92							

File Number Total:				\$959.92							
--------------------	--	--	--	----------	--	--	--	--	--	--	--

FILE NO: WM 60197 *				DATE OF PURCHASE: 02/06/2013				GRANTOR: Pheasants Forever (former K			
LEGAL DESCRIPTION: T21 R14-E S33 SWSE				PARCEL NO: 02-33-43-1				CONTROL NO: 125709			
40	\$54,466.78	1.00169098	\$54,558.88								
				0	\$0.00	STAT	999999	STATE OF WISCONSIN			
				0.00415750	\$226.83	CNTY	68	WAUPACA COUNTY			
				0.00121110	\$66.08	MUNI	68004	TOWN OF CALEDONIA			
				0.00482290	\$263.13	REG	683955	SCH D OF NEW LONDON			
				0.00064710	\$35.31	VTAE	001200	FOX VALLEY VTAE DISTRICT			
Parcel Total:				\$591.35							



# State of Wisconsin / Department of Natural Resources

Tony Evers , Governor

, Secretary

2/5/2025

## Chapter 70.114 - Aids Payment Worksheet For Tax Year 2024(Payment Year 2025) - Payment Due January 31, 2025

6748 of 7093

LEGAL DESCRIPTION: T21 R14-E S33 PT OF NWSE				PARCEL NO: 02-33-43-1		CONTROL NO: 125710		
4.55	\$6,195.60	1.00169098	\$6,206.08					
				0	\$0.00	STAT	999999	STATE OF WISCONSIN
				0.00415750	\$25.80	CNTY	68	WAUPACA COUNTY
				0.00121110	\$7.52	MUNI	68004	TOWN OF CALEDONIA
				0.00482290	\$29.93	REG	683955	SCH D OF NEW LONDON
				0.00064710	\$4.02	VTAE	001200	FOX VALLEY VTAE DISTRICT
Parcel Total:					\$67.27			
File Number Total:					\$658.62			
Municipality Total:					\$4,328.38			





# State of Wisconsin / Department of Natural Resources

Tony Evers , Governor

, Secretary

2/5/2025

## Chapter 70.114 - Aids Payment Worksheet For Tax Year 2024(Payment Year 2025) - Payment Due January 31, 2025

6749 of 7093

DETAIL FOR TOWN OF DAYTON, WAUPACA COUNTY

Acres	Est. Adjust. Purch. Price	Level of Assessment	Adjusted Local Value	Net Gen. Tax Rate	Calc. Aid Pay Amount	Type	Code	----- Taxing Jurisdiction ----- Description
FILE NO: FI 2250 *		DATE OF PURCHASE: 09/18/1992			GRANTOR: GEORGE GARDNER			
LEGAL DESCRIPTION: T21 R11-E S31 PT OF NWNW				PARCEL NO: 03-31-22-2		CONTROL NO: 70695		
14.59	\$203,348.33	0.84725930	\$172,288.76					
				0	\$0.00	STAT	999999	STATE OF WISCONSIN
				0.00511290	\$880.89	CNTY	68	WAUPACA COUNTY
				0.00089410	\$154.05	MUNI	68006	TOWN OF DAYTON
				0.00641330	\$1,104.94	REG	696475	SCH D OF WILD ROSE
				0.00079590	\$137.13	VTAE	001200	FOX VALLEY VTAE DISTRICT
Parcel Total:					\$2,277.01			
File Number Total:					\$2,277.01			



# State of Wisconsin / Department of Natural Resources

Tony Evers , Governor

, Secretary

2/5/2025

## Chapter 70.114 - Aids Payment Worksheet For Tax Year 2024(Payment Year 2025) - Payment Due January 31, 2025

6750 of 7093

FILE NO: FI 2288 *				DATE OF PURCHASE: 07/09/1993				GRANTOR: MARIAN HOWEN			
LEGAL DESCRIPTION: T21 R11-E S31 PT OF NWNW				PARCEL NO: 03-31-22-16				CONTROL NO: 71808			
16.71	\$194,595.20	0.84725930	\$164,872.59								
				0	\$0.00	STAT	999999	STATE OF WISCONSIN			
				0.00511290	\$842.97	CNTY	68	WAUPACA COUNTY			
				0.00089410	\$147.42	MUNI	68006	TOWN OF DAYTON			
				0.005509	\$908.29	REG	686195	SCH D OF WAUPACA			
				0.00641330	\$1,057.38	REG	696475	SCH D OF WILD ROSE			
				0.00079590	\$131.23	VTAE	001200	FOX VALLEY VTAE DISTRICT			
				Parcel Total:	\$3,087.29						

				File Number Total:	\$3,087.29						
--	--	--	--	--------------------	------------	--	--	--	--	--	--

FILE NO: FI 2533 *				DATE OF PURCHASE: 03/12/1997				GRANTOR: RICHARD J CARTWRIGHT, ET AL			
LEGAL DESCRIPTION: T21 R11-E S30 SENE				PARCEL NO: 3 03 30 14				CONTROL NO: 77724			
40	\$207,234.42	0.84725930	\$175,581.29								
				0	\$0.00	STAT	999999	STATE OF WISCONSIN			
				0.00511290	\$897.72	CNTY	68	WAUPACA COUNTY			
				0.00089410	\$156.99	MUNI	68006	TOWN OF DAYTON			
				0.00641330	\$1,126.06	REG	696475	SCH D OF WILD ROSE			
				0.00079590	\$139.75	VTAE	001200	FOX VALLEY VTAE DISTRICT			
				Parcel Total:	\$2,320.52						



# State of Wisconsin / Department of Natural Resources

Tony Evers , Governor

, Secretary

2/5/2025

## Chapter 70.114 - Aids Payment Worksheet For Tax Year 2024(Payment Year 2025) - Payment Due January 31, 2025

6751 of 7093

LEGAL DESCRIPTION: T21 R11-E S30 S1/2 OF NENE      PARCEL NO: 3 03 30 11 1      CONTROL NO: 77725

20    \$103,617.21    0.84725930    \$87,790.65

0    \$0.00    STAT    999999    STATE OF WISCONSIN

0.00511290    \$448.86    CNTY    68    WAUPACA COUNTY

0.00089410    \$78.50    MUNI    68006    TOWN OF DAYTON

0.00641330    \$563.03    REG    696475    SCH D OF WILD ROSE

0.00079590    \$69.88    VTAE    001200    FOX VALLEY VTAE DISTRICT

Parcel Total:    \$1,160.27

File Number Total:    \$3,480.79

FILE NO: FI 2640 \*      DATE OF PURCHASE: 02/11/2000      GRANTOR: JERRY LYONS, ET AL

LEGAL DESCRIPTION: T21 R11-E S08 PT OF NWSW      PARCEL NO: 30-08-32-1      CONTROL NO: 84378

11.5    \$168,434.06    0.84725930    \$142,707.32

0    \$0.00    STAT    999999    STATE OF WISCONSIN

0.00511290    \$729.64    CNTY    68    WAUPACA COUNTY

0.00089410    \$127.60    MUNI    68006    TOWN OF DAYTON

0.005509    \$786.18    REG    686195    SCH D OF WAUPACA

0.00079590    \$113.59    VTAE    001200    FOX VALLEY VTAE DISTRICT

Parcel Total:    \$1,757.01

File Number Total:    \$1,757.01



# State of Wisconsin / Department of Natural Resources

Tony Evers , Governor

, Secretary

2/5/2025

## Chapter 70.114 - Aids Payment Worksheet For Tax Year 2024(Payment Year 2025) - Payment Due January 31, 2025

6752 of 7093

FILE NO: FI 2894 *	DATE OF PURCHASE: 08/15/2008	GRANTOR: Robert J. Welch & Debra A.
LEGAL DESCRIPTION: T21 R11-E S07 PT OF NWSW	PARCEL NO: 03-07-32-5	CONTROL NO: 104985
5.29	\$31,098.51	0.84725930 \$26,348.50
	0	\$0.00 STAT 999999 STATE OF WISCONSIN
	0.00511290	\$134.72 CNTY 68 WAUPACA COUNTY
	0.00089410	\$23.56 MUNI 68006 TOWN OF DAYTON
	0.005509	\$145.15 REG 686195 SCH D OF WAUPACA
	0.00079590	\$20.97 VTAE 001200 FOX VALLEY VTAE DISTRICT
Parcel Total:		\$324.40

File Number Total:	\$324.40
--------------------	----------

FILE NO: FM 10077 *	DATE OF PURCHASE: 04/09/2010	GRANTOR: Violet Mae Christie Estate
LEGAL DESCRIPTION: T21 R11-E S31 PT OF NENW	PARCEL NO: 03-31-21-6	CONTROL NO: 115400
3.5	\$24,497.37	0.84725930 \$20,755.63
	0	\$0.00 STAT 999999 STATE OF WISCONSIN
	0.00511290	\$106.12 CNTY 68 WAUPACA COUNTY
	0.00089410	\$18.56 MUNI 68006 TOWN OF DAYTON
	0.00641330	\$133.11 REG 696475 SCH D OF WILD ROSE
	0.00079590	\$16.52 VTAE 001200 FOX VALLEY VTAE DISTRICT
Parcel Total:		\$274.31



# State of Wisconsin / Department of Natural Resources

Tony Evers , Governor

, Secretary

2/5/2025

## Chapter 70.114 - Aids Payment Worksheet For Tax Year 2024(Payment Year 2025) - Payment Due January 31, 2025

6753 of 7093

LEGAL DESCRIPTION: T21 R11-E S31 PT OF SWNW	PARCEL NO: 03-31-23	CONTROL NO: 115420
---	---------------------	--------------------

13.99	\$32,990.73	0.84725930	\$27,951.70
-------	-------------	------------	-------------

0	\$0.00	STAT	999999	STATE OF WISCONSIN
0.00511290	\$142.91	CNTY	68	WAUPACA COUNTY
0.00089410	\$24.99	MUNI	68006	TOWN OF DAYTON
0.00641330	\$179.26	REG	696475	SCH D OF WILD ROSE
0.00079590	\$22.25	VTAE	001200	FOX VALLEY VTAE DISTRICT

Parcel Total:	\$369.41
---------------	----------

LEGAL DESCRIPTION: T21 R11-E S31 PT OF SENW	PARCEL NO: 03-31-24	CONTROL NO: 115421
---	---------------------	--------------------

0.04	\$65,560.31	0.84725930	\$55,546.58
------	-------------	------------	-------------

0	\$0.00	STAT	999999	STATE OF WISCONSIN
0.00511290	\$284.00	CNTY	68	WAUPACA COUNTY
0.00089410	\$49.67	MUNI	68006	TOWN OF DAYTON
0.00641330	\$356.24	REG	696475	SCH D OF WILD ROSE
0.00079590	\$44.21	VTAE	001200	FOX VALLEY VTAE DISTRICT

Parcel Total:	\$734.12
---------------	----------

File Number Total:	\$1,377.84
--------------------	------------



# State of Wisconsin / Department of Natural Resources

Tony Evers , Governor

, Secretary

2/5/2025

## Chapter 70.114 - Aids Payment Worksheet For Tax Year 2024(Payment Year 2025) - Payment Due January 31, 2025

6754 of 7093

FILE NO: FM 10160 *				DATE OF PURCHASE: 11/20/2012				GRANTOR: Lawrence A. & Lynn K. Craig			
LEGAL DESCRIPTION: T21 R11-E S08 Lot 1, CSM #7355				PARCEL NO: 03-08-23-1; 03-08-22-4				CONTROL NO: 125072			
42.48	\$178,838.99	0.84725930	\$151,523.00								
				0	\$0.00	STAT	999999	STATE OF WISCONSIN			
				0.00511290	\$774.72	CNTY	68	WAUPACA COUNTY			
				0.00089410	\$135.48	MUNI	68006	TOWN OF DAYTON			
				0.005509	\$834.75	REG	686195	SCH D OF WAUPACA			
				0.00079590	\$120.60	VTAE	001200	FOX VALLEY VTAE DISTRICT			
Parcel Total:				\$1,865.55							

File Number Total:				\$1,865.55							
--------------------	--	--	--	------------	--	--	--	--	--	--	--

FILE NO: FM 10590 *				DATE OF PURCHASE: 07/31/2020				GRANTOR: Estate of Raymond E. Hansen			
LEGAL DESCRIPTION: T21 R11-E S08 LOT 1, CSM 5186				PARCEL NO: 03 08 22 3				CONTROL NO: 139346			
16.2	\$44,146.60	0.84725930	\$37,403.62								
				0	\$0.00	STAT	999999	STATE OF WISCONSIN			
				0.00511290	\$191.24	CNTY	68	WAUPACA COUNTY			
				0.00089410	\$33.44	MUNI	68006	TOWN OF DAYTON			
				0.005509	\$206.06	REG	686195	SCH D OF WAUPACA			
				0.00079590	\$29.77	VTAE	001200	FOX VALLEY VTAE DISTRICT			
Parcel Total:				\$460.51							

File Number Total:				\$460.51							
--------------------	--	--	--	----------	--	--	--	--	--	--	--



# State of Wisconsin / Department of Natural Resources

Tony Evers , Governor

, Secretary

2/5/2025

## Chapter 70.114 - Aids Payment Worksheet For Tax Year 2024(Payment Year 2025) - Payment Due January 31, 2025

6755 of 7093

FILE NO: P 1597 *				DATE OF PURCHASE: 04/04/1994				GRANTOR: CAROLYN ANKER ET AL			
LEGAL DESCRIPTION: T21 R11-E S06 SESE				PARCEL NO: 03-06-44				CONTROL NO: 72351			
40	\$212,125.63	0.84725930	\$179,725.42								
				0	\$0.00	STAT	999999	STATE OF WISCONSIN			
				0.00511290	\$918.91	CNTY	68	WAUPACA COUNTY			
				0.00089410	\$160.70	MUNI	68006	TOWN OF DAYTON			
				0.005509	\$990.11	REG	686195	SCH D OF WAUPACA			
				0.00079590	\$143.05	VTAE	001200	FOX VALLEY VTAE DISTRICT			
				Parcel Total:	\$2,212.77						

				File Number Total:	\$2,212.77						
--	--	--	--	--------------------	------------	--	--	--	--	--	--

FILE NO: P 1663 *				DATE OF PURCHASE: 02/20/1996				GRANTOR: HENRY F PETERSEN ESTATE			
LEGAL DESCRIPTION: T21 R11-E S05 PT OF NWNW				PARCEL NO: 03 05 22 0				CONTROL NO: 76383			
33.85	\$197,598.37	0.84725930	\$167,417.06								
				0	\$0.00	STAT	999999	STATE OF WISCONSIN			
				0.00511290	\$855.98	CNTY	68	WAUPACA COUNTY			
				0.00089410	\$149.69	MUNI	68006	TOWN OF DAYTON			
				0.005509	\$922.31	REG	686195	SCH D OF WAUPACA			
				0.00079590	\$133.26	VTAE	001200	FOX VALLEY VTAE DISTRICT			
				Parcel Total:	\$2,061.24						



# State of Wisconsin / Department of Natural Resources

Tony Evers , Governor

, Secretary

2/5/2025

## Chapter 70.114 - Aids Payment Worksheet For Tax Year 2024(Payment Year 2025) - Payment Due January 31, 2025

6756 of 7093

LEGAL DESCRIPTION: T21 R11-E S05 PT OF SWNW	PARCEL NO: 03 05 23 1	CONTROL NO: 76384
---	-----------------------	-------------------

1.8	\$10,809.54	0.84725930	\$9,158.48
-----	-------------	------------	------------

0	\$0.00	STAT	999999	STATE OF WISCONSIN
0.00511290	\$46.83	CNTY	68	WAUPACA COUNTY
0.00089410	\$8.19	MUNI	68006	TOWN OF DAYTON
0.005509	\$50.45	REG	686195	SCH D OF WAUPACA
0.00079590	\$7.29	VTAE	001200	FOX VALLEY VTAE DISTRICT

Parcel Total:	\$112.76
---------------	----------

LEGAL DESCRIPTION: T21 R11-E S06 PT OF NENE	PARCEL NO: 03 06 11 1	CONTROL NO: 76385
---	-----------------------	-------------------

7.2	\$38,481.96	0.84725930	\$32,604.20
-----	-------------	------------	-------------

0	\$0.00	STAT	999999	STATE OF WISCONSIN
0.00511290	\$166.70	CNTY	68	WAUPACA COUNTY
0.00089410	\$29.15	MUNI	68006	TOWN OF DAYTON
0.005509	\$179.62	REG	686195	SCH D OF WAUPACA
0.00079590	\$25.95	VTAE	001200	FOX VALLEY VTAE DISTRICT

Parcel Total:	\$401.42
---------------	----------

File Number Total:	\$2,575.42
--------------------	------------





# State of Wisconsin / Department of Natural Resources

Tony Evers , Governor

, Secretary

2/5/2025

## Chapter 70.114 - Aids Payment Worksheet For Tax Year 2024(Payment Year 2025) - Payment Due January 31, 2025

6757 of 7093

FILE NO: PR 40106 *				DATE OF PURCHASE: 08/15/2011				GRANTOR: American Baptist Churches of			
LEGAL DESCRIPTION: T21 R11-E S05 PT OF NENW				PARCEL NO: 0305212				CONTROL NO: 122676			
0.78	\$2,607.59	0.84725930	\$2,209.30								
				0	\$0.00	STAT	999999	STATE OF WISCONSIN			
				0.00511290	\$11.30	CNTY	68	WAUPACA COUNTY			
				0.00089410	\$1.98	MUNI	68006	TOWN OF DAYTON			
				0.005509	\$12.17	REG	686195	SCH D OF WAUPACA			
				0.00079590	\$1.76	VTAE	001200	FOX VALLEY VTAE DISTRICT			
Parcel Total:					\$27.21						

LEGAL DESCRIPTION: T21 R11-E S05 PT OF NWNE				PARCEL NO: 0305123				CONTROL NO: 122677			
9	\$160,739.18	0.84725930	\$136,187.76								
				0	\$0.00	STAT	999999	STATE OF WISCONSIN			
				0.00511290	\$696.31	CNTY	68	WAUPACA COUNTY			
				0.00089410	\$121.77	MUNI	68006	TOWN OF DAYTON			
				0.005509	\$750.26	REG	686195	SCH D OF WAUPACA			
				0.00079590	\$108.40	VTAE	001200	FOX VALLEY VTAE DISTRICT			
Parcel Total:					\$1,676.74						

File Number Total:					\$1,703.95						
--------------------	--	--	--	--	------------	--	--	--	--	--	--

Municipality Total:					\$21,122.54						
---------------------	--	--	--	--	-------------	--	--	--	--	--	--



# State of Wisconsin / Department of Natural Resources

Tony Evers , Governor

, Secretary

2/5/2025

## Chapter 70.114 - Aids Payment Worksheet For Tax Year 2024(Payment Year 2025) - Payment Due January 31, 2025

6758 of 7093

DETAIL FOR TOWN OF DUPONT, WAUPACA COUNTY

Acres	Est. Adjust. Purch. Price	Level of Assessment	Adjusted Local Value	Net Gen. Tax Rate	Calc. Aid Pay Amount	----- Taxing Jurisdiction -----		
						Type	Code	Description
FILE NO: P 1732 *			DATE OF PURCHASE: 07/16/1999			GRANTOR: WISCONSIN DEPT OF TRANSPORTA		
LEGAL DESCRIPTION: T25 R13-E S01 OLT1-CSM4303				PARCEL NO: 10-06-32-5		CONTROL NO: 81997		
0.3	\$1,059.79	0.74878885	\$793.56					
				0	\$0.00	STAT	999999	STATE OF WISCONSIN
				0.00566970	\$4.50	CNTY	68	WAUPACA COUNTY
				0.00164630	\$1.31	MUNI	68008	TOWN OF DUPONT
				0.00932120	\$7.40	REG	683318	SCH D OF MARION
				0.00074810	\$0.59	VTAE	001200	FOX VALLEY VTAE DISTRICT
Parcel Total:					\$13.80			

LEGAL DESCRIPTION: T25 R13-E S01 LT3-CSM4303				PARCEL NO: 10-06-32-5		CONTROL NO: 81998		
1.57	\$5,542.81	0.74878885	\$4,150.39					
				0	\$0.00	STAT	999999	STATE OF WISCONSIN
				0.00566970	\$23.53	CNTY	68	WAUPACA COUNTY
				0.00164630	\$6.83	MUNI	68008	TOWN OF DUPONT
				0.00932120	\$38.69	REG	683318	SCH D OF MARION
				0.00074810	\$3.10	VTAE	001200	FOX VALLEY VTAE DISTRICT
Parcel Total:					\$72.15			



# State of Wisconsin / Department of Natural Resources

Tony Evers , Governor

, Secretary

2/5/2025

## Chapter 70.114 - Aids Payment Worksheet For Tax Year 2024(Payment Year 2025) - Payment Due January 31, 2025

6759 of 7093

LEGAL DESCRIPTION: T25 R13-E S01 P LT2-CSM4303      PARCEL NO: 10-06-32-5      CONTROL NO: 81999

1.34      \$4,730.62      0.74878885      \$3,542.23

0      \$0.00      STAT      999999      STATE OF WISCONSIN

0.00566970      \$20.08      CNTY      68      WAUPACA COUNTY

0.00164630      \$5.83      MUNI      68008      TOWN OF DUPONT

0.00932120      \$33.02      REG      683318      SCH D OF MARION

0.00074810      \$2.65      VTAE      001200      FOX VALLEY VTAE DISTRICT

Parcel Total:      \$61.58

File Number Total:      \$147.53

Municipality Total:      \$147.53



**State of Wisconsin / Department of Natural Resources**

Tony Evers , Governor

, Secretary

2/5/2025

**Chapter 70.114 - Aids Payment Worksheet For Tax Year 2024(Payment Year 2025) - Payment Due  
January 31, 2025**

6760 of 7093

DETAIL FOR TOWN OF FARMINGTON, WAUPACA COUNTY

Acres	Est. Adjust. Purch. Price	Level of Assessment	Adjusted Local Value	Net Gen. Tax Rate	Calc. Aid Pay Amount	----- Taxing Jurisdiction -----		
						Type	Code	Description
FILE NO: FI 2855 *			DATE OF PURCHASE: 09/25/2006			GRANTOR: LARRY R DURRANT		
LEGAL DESCRIPTION: T22 R11-E S18 PT L1-CSM3981				PARCEL NO: 05-18-34-13		CONTROL NO: 96868		
9.1	\$89,193.11	0.66306310	\$59,140.66					
				0	\$0.00	STAT	999999	STATE OF WISCONSIN
				0.00636750	\$376.58	CNTY	68	WAUPACA COUNTY
				0.00109070	\$64.50	MUNI	68010	TOWN OF FARMINGTON
				0.00686090	\$405.76	REG	686195	SCH D OF WAUPACA
				0.00099120	\$58.62	VTAE	001200	FOX VALLEY VTAE DISTRICT
Parcel Total:					\$905.46			

File Number Total: \$905.46

FILE NO: P 1663 *			DATE OF PURCHASE: 02/20/1996			GRANTOR: HENRY F PETERSEN ESTATE		
LEGAL DESCRIPTION: T22 R11-E S31 PT OF SESE				PARCEL NO: 05 31 44 3		CONTROL NO: 76386		
1.3	\$20,221.90	0.66306310	\$13,408.39					
				0	\$0.00	STAT	999999	STATE OF WISCONSIN
				0.00636750	\$85.38	CNTY	68	WAUPACA COUNTY
				0.00109070	\$14.62	MUNI	68010	TOWN OF FARMINGTON
				0.00686090	\$91.99	REG	686195	SCH D OF WAUPACA
				0.00099120	\$13.29	VTAE	001200	FOX VALLEY VTAE DISTRICT
Parcel Total:					\$205.28			



# State of Wisconsin / Department of Natural Resources

Tony Evers , Governor

, Secretary

2/5/2025

## Chapter 70.114 - Aids Payment Worksheet For Tax Year 2024(Payment Year 2025) - Payment Due January 31, 2025

6761 of 7093

LEGAL DESCRIPTION: T22 R11-E S31 PT OF SWSE	PARCEL NO: 05 31 43 3	CONTROL NO: 76387
---	-----------------------	-------------------

7	\$50,769.87	0.66306310	\$33,663.62	
---	-------------	------------	-------------	--

0	\$0.00	STAT	999999	STATE OF WISCONSIN
0.00636750	\$214.35	CNTY	68	WAUPACA COUNTY
0.00109070	\$36.72	MUNI	68010	TOWN OF FARMINGTON
0.00686090	\$230.96	REG	686195	SCH D OF WAUPACA
0.00099120	\$33.37	VTAE	001200	FOX VALLEY VTAE DISTRICT

Parcel Total:	\$515.40
---------------	----------

LEGAL DESCRIPTION: T22 R11-E S32 PT OF SWSW	PARCEL NO: 05 32 33 1	CONTROL NO: 76388
---	-----------------------	-------------------

1.1	\$4,087.40	0.66306310	\$2,710.21	
-----	------------	------------	------------	--

0	\$0.00	STAT	999999	STATE OF WISCONSIN
0.00636750	\$17.26	CNTY	68	WAUPACA COUNTY
0.00109070	\$2.96	MUNI	68010	TOWN OF FARMINGTON
0.00686090	\$18.59	REG	686195	SCH D OF WAUPACA
0.00099120	\$2.69	VTAE	001200	FOX VALLEY VTAE DISTRICT

Parcel Total:	\$41.50
---------------	---------

File Number Total:	\$762.18
--------------------	----------



# State of Wisconsin / Department of Natural Resources

Tony Evers , Governor

, Secretary

2/5/2025

## Chapter 70.114 - Aids Payment Worksheet For Tax Year 2024(Payment Year 2025) - Payment Due January 31, 2025

6762 of 7093

FILE NO: P 1787 *		DATE OF PURCHASE: 02/12/2002		GRANTOR: ROSS J TURNER	
LEGAL DESCRIPTION: T22 R11-E S30 PT OF SESW		PARCEL NO: 05-30-34		CONTROL NO: 87038	
21.52	\$200,299.08	0.66306310	\$132,810.93		
		0	\$0.00	STAT 999999	STATE OF WISCONSIN
		0.00636750	\$845.67	CNTY 68	WAUPACA COUNTY
		0.00109070	\$144.85	MUNI 68010	TOWN OF FARMINGTON
		0.00686090	\$911.20	REG 686195	SCH D OF WAUPACA
		0.00099120	\$131.65	VTAE 001200	FOX VALLEY VTAE DISTRICT
Parcel Total:			\$2,033.37		

LEGAL DESCRIPTION: T22 R11-E S30 PT OF NESW		PARCEL NO: 05-30-31-1		CONTROL NO: 87039	
3.03	\$24,227.19	0.66306310	\$16,064.16		
		0	\$0.00	STAT 999999	STATE OF WISCONSIN
		0.00636750	\$102.29	CNTY 68	WAUPACA COUNTY
		0.00109070	\$17.52	MUNI 68010	TOWN OF FARMINGTON
		0.00686090	\$110.21	REG 686195	SCH D OF WAUPACA
		0.00099120	\$15.92	VTAE 001200	FOX VALLEY VTAE DISTRICT
Parcel Total:			\$245.94		



# State of Wisconsin / Department of Natural Resources

Tony Evers , Governor

, Secretary

2/5/2025

## Chapter 70.114 - Aids Payment Worksheet For Tax Year 2024(Payment Year 2025) - Payment Due January 31, 2025

6763 of 7093

LEGAL DESCRIPTION: T22 R11-E S30 PT OF SWNW	PARCEL NO: 05-30-24	CONTROL NO: 87040
---	---------------------	-------------------

4.35	\$45,271.41	0.66306310	\$30,017.80
------	-------------	------------	-------------

0	\$0.00	STAT	999999	STATE OF WISCONSIN
0.00636750	\$191.14	CNTY	68	WAUPACA COUNTY
0.00109070	\$32.74	MUNI	68010	TOWN OF FARMINGTON
0.00686090	\$205.95	REG	686195	SCH D OF WAUPACA
0.00099120	\$29.75	VTAE	001200	FOX VALLEY VTAE DISTRICT

Parcel Total:	\$459.58
---------------	----------

File Number Total:	\$2,738.89
--------------------	------------

FILE NO: P 1893 *	DATE OF PURCHASE: 01/08/2007	GRANTOR: EVERETT A ANDERSON
-------------------	------------------------------	-----------------------------

LEGAL DESCRIPTION: T22 R11-E S07 PT OF NENW	PARCEL NO: 05-07-21-7	CONTROL NO: 97387
---	-----------------------	-------------------

2.46	\$9,796.34	0.66306310	\$6,495.59
------	------------	------------	------------

0	\$0.00	STAT	999999	STATE OF WISCONSIN
0.00636750	\$41.36	CNTY	68	WAUPACA COUNTY
0.00109070	\$7.08	MUNI	68010	TOWN OF FARMINGTON
0.00686090	\$44.57	REG	686195	SCH D OF WAUPACA
0.00099120	\$6.44	VTAE	001200	FOX VALLEY VTAE DISTRICT

Parcel Total:	\$99.45
---------------	---------

File Number Total:	\$99.45
--------------------	---------

Municipality Total:	\$4,505.98
---------------------	------------



# State of Wisconsin / Department of Natural Resources

Tony Evers , Governor

, Secretary

2/5/2025

## Chapter 70.114 - Aids Payment Worksheet For Tax Year 2024(Payment Year 2025) - Payment Due January 31, 2025

6764 of 7093

DETAIL FOR TOWN OF FREMONT, WAUPACA COUNTY

Acres	Est. Adjust. Purch. Price	Level of Assessment	Adjusted Local Value	Net Gen. Tax Rate	Calc. Aid Pay Amount	----- Taxing Jurisdiction ----- Type	Code	Description
FILE NO: FI 2482 *			DATE OF PURCHASE: 03/14/1996			GRANTOR: DUANE E BEHN		
LEGAL DESCRIPTION: T21 R14-E S18 LT2-CSM4378				PARCEL NO: 006-06-1822		CONTROL NO: 77082		
44.27	\$106,899.23	1.00980408	\$107,947.28					
				0	\$0.00	STAT	999999	STATE OF WISCONSIN
				0.00415870	\$448.92	CNTY	68	WAUPACA COUNTY
				0.00151840	\$163.91	MUNI	68012	TOWN OF FREMONT
				0.00836540	\$903.02	REG	686384	SCH D OF WEYAUWEGA-FREMONT
				0.00064740	\$69.89	VTAE	001200	FOX VALLEY VTAE DISTRICT
Parcel Total:					\$1,585.74			

File Number Total:	\$1,585.74
--------------------	------------

FILE NO: FI 2699 *			DATE OF PURCHASE: 07/30/2001			GRANTOR: DAVID ORT		
LEGAL DESCRIPTION: T21 R13-E S24 GOV LOT 01				PARCEL NO: 06 124 51		CONTROL NO: 86459		
42.3	\$95,538.39	1.00980408	\$96,475.06					
				0	\$0.00	STAT	999999	STATE OF WISCONSIN
				0.00415870	\$401.21	CNTY	68	WAUPACA COUNTY
				0.00151840	\$146.49	MUNI	68012	TOWN OF FREMONT
				0.00836540	\$807.05	REG	686384	SCH D OF WEYAUWEGA-FREMONT
				0.00064740	\$62.46	VTAE	001200	FOX VALLEY VTAE DISTRICT
Parcel Total:					\$1,417.21			





# State of Wisconsin / Department of Natural Resources

Tony Evers , Governor

, Secretary

2/5/2025

## Chapter 70.114 - Aids Payment Worksheet For Tax Year 2024(Payment Year 2025) - Payment Due January 31, 2025

6765 of 7093

LEGAL DESCRIPTION: T21 R14-E S18 NWSW	PARCEL NO: 06 18 32	CONTROL NO: 86460
---------------------------------------	---------------------	-------------------

40	\$109,637.54	1.00980408	\$110,712.43	
----	--------------	------------	--------------	--

0	\$0.00	STAT	999999	STATE OF WISCONSIN
0.00415870	\$460.42	CNTY	68	WAUPACA COUNTY
0.00151840	\$168.11	MUNI	68012	TOWN OF FREMONT
0.00836540	\$926.15	REG	686384	SCH D OF WEYAUWEGA-FREMONT
0.00064740	\$71.68	VTAE	001200	FOX VALLEY VTAE DISTRICT

Parcel Total:	\$1,626.36
---------------	------------

File Number Total:	\$3,043.57
--------------------	------------

FILE NO: W 1487 *	DATE OF PURCHASE: 06/19/2003	GRANTOR: FRANCINE BEHN
-------------------	------------------------------	------------------------

LEGAL DESCRIPTION: T21 R14-E S18 PT OF SWNW	PARCEL NO: 06-18-23-1	CONTROL NO: 88932
---	-----------------------	-------------------

38.75	\$110,823.32	1.00980408	\$111,909.84	
-------	--------------	------------	--------------	--

0	\$0.00	STAT	999999	STATE OF WISCONSIN
0.00415870	\$465.40	CNTY	68	WAUPACA COUNTY
0.00151840	\$169.93	MUNI	68012	TOWN OF FREMONT
0.00836540	\$936.17	REG	686384	SCH D OF WEYAUWEGA-FREMONT
0.00064740	\$72.45	VTAE	001200	FOX VALLEY VTAE DISTRICT

Parcel Total:	\$1,643.95
---------------	------------

File Number Total:	\$1,643.95
--------------------	------------



# State of Wisconsin / Department of Natural Resources

Tony Evers , Governor

, Secretary

2/5/2025

## Chapter 70.114 - Aids Payment Worksheet For Tax Year 2024(Payment Year 2025) - Payment Due January 31, 2025

6766 of 7093

FILE NO: W 1698 *	DATE OF PURCHASE: 05/09/2007	GRANTOR: JEAN F BEHRENDT
LEGAL DESCRIPTION: T21 R13-E S24 PT GV LT 2	PARCEL NO: 06-124-52-1	CONTROL NO: 97788

30.28      \$54,773.78      1.00980408      \$55,310.78

0	\$0.00	STAT	999999	STATE OF WISCONSIN
0.00415870	\$230.02	CNTY	68	WAUPACA COUNTY
0.00151840	\$83.99	MUNI	68012	TOWN OF FREMONT
0.00836540	\$462.69	REG	686384	SCH D OF WEYAUWEGA-FREMONT
0.00064740	\$35.81	VTAE	001200	FOX VALLEY VTAE DISTRICT

Parcel Total:      \$812.51

File Number Total:      \$812.51

Municipality Total:      \$7,085.77



# State of Wisconsin / Department of Natural Resources

Tony Evers , Governor

, Secretary

2/5/2025

## Chapter 70.114 - Aids Payment Worksheet For Tax Year 2024(Payment Year 2025) - Payment Due January 31, 2025

6767 of 7093

DETAIL FOR TOWN OF HARRISON, WAUPACA COUNTY

Acres	Est. Adjust. Purch. Price	Level of Assessment	Adjusted Local Value	Net Gen. Tax Rate	Calc. Aid Pay Amount	Type	Code	Taxing Jurisdiction Description
FILE NO: FI 2376 *			DATE OF PURCHASE: 10/24/1994			GRANTOR: MARJORIE M TELFER		
LEGAL DESCRIPTION: T25 R11-E S21 PT OF SESW				PARCEL NO: 07-21-34-8/6		CONTROL NO: 73799		

3.6      \$97,595.53      0.81636220      \$79,673.30

0	\$0.00	STAT	999999	STATE OF WISCONSIN
0.00522770	\$416.51	CNTY	68	WAUPACA COUNTY
0.00126790	\$101.02	MUNI	68014	TOWN OF HARRISON
0.00809210	\$644.73	REG	682639	SCH D OF IOLA-SCANDINAVIA
0.00081380	\$64.84	VTAE	001200	FOX VALLEY VTAE DISTRICT

Parcel Total:      \$1,227.10

File Number Total:      \$1,227.10

FILE NO: FI 2411 *			DATE OF PURCHASE: 04/18/1995			GRANTOR: THEODORE CROWBRIDGE		
LEGAL DESCRIPTION: T25 R11-E S21 PT OF SESW				PARCEL NO: 07-21-34-10		CONTROL NO: 74599		

1.71      \$40,324.51      0.81636220      \$32,919.41

0	\$0.00	STAT	999999	STATE OF WISCONSIN
0.00522770	\$172.09	CNTY	68	WAUPACA COUNTY
0.00126790	\$41.74	MUNI	68014	TOWN OF HARRISON
0.00809210	\$266.39	REG	682639	SCH D OF IOLA-SCANDINAVIA
0.00081380	\$26.79	VTAE	001200	FOX VALLEY VTAE DISTRICT

Parcel Total:      \$507.01

File Number Total:      \$507.01



# State of Wisconsin / Department of Natural Resources

Tony Evers , Governor

, Secretary

2/5/2025

## Chapter 70.114 - Aids Payment Worksheet For Tax Year 2024(Payment Year 2025) - Payment Due January 31, 2025

6768 of 7093

FILE NO: FI 2486 *				DATE OF PURCHASE: 03/14/1996				GRANTOR: BEN S BERNA			
LEGAL DESCRIPTION: T25 R11-E S34 PT OF NWNE				PARCEL NO: 07 34 12				CONTROL NO: 76390			
34.63	\$176,039.48	0.81636220	\$143,711.97								
				0	\$0.00	STAT	999999	STATE OF WISCONSIN			
				0.00522770	\$751.29	CNTY	68	WAUPACA COUNTY			
				0.00126790	\$182.21	MUNI	68014	TOWN OF HARRISON			
				0.00809210	\$1,162.93	REG	682639	SCH D OF IOLA-SCANDINAVIA			
				0.00081380	\$116.96	VTAE	001200	FOX VALLEY VTAE DISTRICT			
Parcel Total:					\$2,213.39						

LEGAL DESCRIPTION: T25 R11-E S34 SWNE				PARCEL NO: 07 34 13				CONTROL NO: 76391			
40	\$216,661.63	0.81636220	\$176,874.37								
				0	\$0.00	STAT	999999	STATE OF WISCONSIN			
				0.00522770	\$924.65	CNTY	68	WAUPACA COUNTY			
				0.00126790	\$224.25	MUNI	68014	TOWN OF HARRISON			
				0.00809210	\$1,431.29	REG	682639	SCH D OF IOLA-SCANDINAVIA			
				0.00081380	\$143.94	VTAE	001200	FOX VALLEY VTAE DISTRICT			
Parcel Total:					\$2,724.13						

File Number Total:					\$4,937.52						
--------------------	--	--	--	--	------------	--	--	--	--	--	--



# State of Wisconsin / Department of Natural Resources

Tony Evers , Governor

, Secretary

2/5/2025

## Chapter 70.114 - Aids Payment Worksheet For Tax Year 2024(Payment Year 2025) - Payment Due January 31, 2025

6769 of 7093

FILE NO: FI 2509 *				DATE OF PURCHASE: 09/19/1996				GRANTOR: JOHN B HOLMGREEN, ET AL			
LEGAL DESCRIPTION: T25 R11-E S04 GOV LOT 7				PARCEL NO: 007-07-0457				CONTROL NO: 77241			
40	\$291,542.93	0.81636220	\$238,004.63								
				0	\$0.00	STAT	999999	STATE OF WISCONSIN			
				0.00522770	\$1,244.22	CNTY	68	WAUPACA COUNTY			
				0.00126790	\$301.76	MUNI	68014	TOWN OF HARRISON			
				0.008344	\$1,985.92	REG	494963	SCH D OF ROSHOLT			
				0.00122670	\$291.97	VTAE	001500	NORTH CENTRAL VTAE DISTRICT			
Parcel Total:					\$3,823.87						

File Number Total:					\$3,823.87						
--------------------	--	--	--	--	------------	--	--	--	--	--	--

FILE NO: FI 2526 *				DATE OF PURCHASE: 03/28/1997				GRANTOR: SHARON GRAHAM, ET AL			
LEGAL DESCRIPTION: T25 R11-E S32 PT OF NENE				PARCEL NO: 007-07-32-11-3				CONTROL NO: 77926			
10	\$72,492.40	0.81636220	\$59,180.06								
				0	\$0.00	STAT	999999	STATE OF WISCONSIN			
				0.00522770	\$309.38	CNTY	68	WAUPACA COUNTY			
				0.00126790	\$75.03	MUNI	68014	TOWN OF HARRISON			
				0.00809210	\$478.89	REG	682639	SCH D OF IOLA-SCANDINAVIA			
				0.00081380	\$48.16	VTAE	001200	FOX VALLEY VTAE DISTRICT			
Parcel Total:					\$911.46						

File Number Total:					\$911.46						
--------------------	--	--	--	--	----------	--	--	--	--	--	--



# State of Wisconsin / Department of Natural Resources

Tony Evers , Governor

, Secretary

2/5/2025

## Chapter 70.114 - Aids Payment Worksheet For Tax Year 2024(Payment Year 2025) - Payment Due January 31, 2025

6770 of 7093

FILE NO: FI 2539 *				DATE OF PURCHASE: 04/16/1997				GRANTOR: BRIAN R WATTERS			
LEGAL DESCRIPTION: T25 R11-E S28 PT OF NENE				PARCEL NO: 007-07-28-11-1				CONTROL NO: 77894			
18	\$162,244.90	0.81636220	\$132,450.61								
				0	\$0.00	STAT	999999	STATE OF WISCONSIN			
				0.00522770	\$692.42	CNTY	68	WAUPACA COUNTY			
				0.00126790	\$167.93	MUNI	68014	TOWN OF HARRISON			
				0.00809210	\$1,071.81	REG	682639	SCH D OF IOLA-SCANDINAVIA			
				0.00081380	\$107.79	VTAE	001200	FOX VALLEY VTAE DISTRICT			
Parcel Total:					\$2,039.95						

LEGAL DESCRIPTION: T25 R11-E S27 PT OF NWNW				PARCEL NO: 007-07-27-22-2				CONTROL NO: 77895			
8.85	\$80,432.05	0.81636220	\$65,661.68								
				0	\$0.00	STAT	999999	STATE OF WISCONSIN			
				0.00522770	\$343.26	CNTY	68	WAUPACA COUNTY			
				0.00126790	\$83.25	MUNI	68014	TOWN OF HARRISON			
				0.00809210	\$531.34	REG	682639	SCH D OF IOLA-SCANDINAVIA			
				0.00081380	\$53.44	VTAE	001200	FOX VALLEY VTAE DISTRICT			
Parcel Total:					\$1,011.29						

File Number Total:					\$3,051.24						
--------------------	--	--	--	--	------------	--	--	--	--	--	--



# State of Wisconsin / Department of Natural Resources

Tony Evers , Governor

, Secretary

2/5/2025

## Chapter 70.114 - Aids Payment Worksheet For Tax Year 2024(Payment Year 2025) - Payment Due January 31, 2025

6771 of 7093

FILE NO: FI 2595 *				DATE OF PURCHASE: 11/03/1998				GRANTOR: PHILO GOODRICH			
LEGAL DESCRIPTION: T25 R11-E S25 PT OF NWNW				PARCEL NO: 007-07-25-22-1				CONTROL NO: 80836			
37	\$217,555.60	0.81636220	\$177,604.17								
				0	\$0.00	STAT	999999	STATE OF WISCONSIN			
				0.00522770	\$928.47	CNTY	68	WAUPACA COUNTY			
				0.00126790	\$225.18	MUNI	68014	TOWN OF HARRISON			
				0.00809210	\$1,437.19	REG	682639	SCH D OF IOLA-SCANDINAVIA			
				0.00081380	\$144.54	VTAE	001200	FOX VALLEY VTAE DISTRICT			
Parcel Total:					\$2,735.38						

LEGAL DESCRIPTION: T25 R11-E S26 PT OF NENE				PARCEL NO: 080837				CONTROL NO: 80837			
36.5	\$203,667.85	0.81636220	\$166,266.73								
				0	\$0.00	STAT	999999	STATE OF WISCONSIN			
				0.00522770	\$869.20	CNTY	68	WAUPACA COUNTY			
				0.00126790	\$210.80	MUNI	68014	TOWN OF HARRISON			
				0.00809210	\$1,345.45	REG	682639	SCH D OF IOLA-SCANDINAVIA			
				0.00081380	\$135.31	VTAE	001200	FOX VALLEY VTAE DISTRICT			
Parcel Total:					\$2,560.76						



# State of Wisconsin / Department of Natural Resources

Tony Evers , Governor

, Secretary

2/5/2025

## Chapter 70.114 - Aids Payment Worksheet For Tax Year 2024(Payment Year 2025) - Payment Due January 31, 2025

6772 of 7093

LEGAL DESCRIPTION: T25 R11-E S26 PT OF NWNE      PARCEL NO: 007-07-26-12-01      CONTROL NO: 80838

0.1      \$573.87      0.81636220      \$468.49

0      \$0.00      STAT      999999      STATE OF WISCONSIN

0.00522770      \$2.45      CNTY      68      WAUPACA COUNTY

0.00126790      \$0.59      MUNI      68014      TOWN OF HARRISON

0.00809210      \$3.79      REG      682639      SCH D OF IOLA-SCANDINAVIA

0.00081380      \$0.38      VTAE      001200      FOX VALLEY VTAE DISTRICT

Parcel Total:      \$7.21

File Number Total:      \$5,303.35

FILE NO: FM 10133 \*      DATE OF PURCHASE: 09/19/2011      GRANTOR: Jack Lashua

LEGAL DESCRIPTION: T25 R11-E S33 Pt of Lot 2, CSM7248      PARCEL NO: 0733221      CONTROL NO: 123184

0.05      \$0.00      0.81636220      \$0.00

0      \$0.00      STAT      999999      STATE OF WISCONSIN

0.00522770      \$0.00      CNTY      68      WAUPACA COUNTY

0.00126790      \$0.00      MUNI      68014      TOWN OF HARRISON

0.00809210      \$0.00      REG      682639      SCH D OF IOLA-SCANDINAVIA

0.00081380      \$0.00      VTAE      001200      FOX VALLEY VTAE DISTRICT

Parcel Total:      \$0.00

File Number Total:      \$0.00





# State of Wisconsin / Department of Natural Resources

Tony Evers , Governor

, Secretary

2/5/2025

## Chapter 70.114 - Aids Payment Worksheet For Tax Year 2024(Payment Year 2025) - Payment Due January 31, 2025

6773 of 7093

FILE NO: FM 10186 *				DATE OF PURCHASE: 07/17/2013				GRANTOR: Robert E. & Martha A. Wyman			
LEGAL DESCRIPTION: T25 R11-E S34 PT OF NENW				PARCEL NO: 07-34-21-3				CONTROL NO: 126515			
36.64	\$160,678.13	0.81636220	\$131,171.56								
				0	\$0.00	STAT	999999	STATE OF WISCONSIN			
				0.00522770	\$685.73	CNTY	68	WAUPACA COUNTY			
				0.00126790	\$166.31	MUNI	68014	TOWN OF HARRISON			
				0.00809210	\$1,061.46	REG	682639	SCH D OF IOLA-SCANDINAVIA			
				0.00081380	\$106.75	VTAE	001200	FOX VALLEY VTAE DISTRICT			
Parcel Total:				\$2,020.25							

File Number Total:				\$2,020.25							
--------------------	--	--	--	------------	--	--	--	--	--	--	--

FILE NO: FM 10202 *				DATE OF PURCHASE: 10/30/2015				GRANTOR: Dennis A. & Catherine C Mat			
LEGAL DESCRIPTION: T25 R11-E S06 PT OF NWSW				PARCEL NO: 07-06-32-2				CONTROL NO: 129410			
2.5	\$3,765.30	0.81636220	\$3,073.85								
				0	\$0.00	STAT	999999	STATE OF WISCONSIN			
				0.00522770	\$16.07	CNTY	68	WAUPACA COUNTY			
				0.00126790	\$3.90	MUNI	68014	TOWN OF HARRISON			
				0.008344	\$25.65	REG	494963	SCH D OF ROSHOLT			
				0.00122670	\$3.77	VTAE	001500	NORTH CENTRAL VTAE DISTRICT			
Parcel Total:				\$49.39							

File Number Total:				\$49.39							
--------------------	--	--	--	---------	--	--	--	--	--	--	--



# State of Wisconsin / Department of Natural Resources

Tony Evers , Governor

, Secretary

2/5/2025

## Chapter 70.114 - Aids Payment Worksheet For Tax Year 2024(Payment Year 2025) - Payment Due January 31, 2025

6774 of 7093

FILE NO: FM 10203 *				DATE OF PURCHASE: 11/06/2015				GRANTOR: Sue E Austin			
LEGAL DESCRIPTION: T25 R11-E S06 PT OF NWSW				PARCEL NO: 07-06-32-2				CONTROL NO: 129423			
2.5	\$3,765.30	0.81636220	\$3,073.85								
				0	\$0.00	STAT	999999	STATE OF WISCONSIN			
				0.00522770	\$16.07	CNTY	68	WAUPACA COUNTY			
				0.00126790	\$3.90	MUNI	68014	TOWN OF HARRISON			
				0.008344	\$25.65	REG	494963	SCH D OF ROSHOLT			
				0.00122670	\$3.77	VTAE	001500	NORTH CENTRAL VTAE DISTRICT			
				Parcel Total:	\$49.39						

				File Number Total:	\$49.39						
--	--	--	--	--------------------	---------	--	--	--	--	--	--

FILE NO: FM 10209 *				DATE OF PURCHASE: 08/22/2014				GRANTOR: Richard L. & Lynn Schwaab			
LEGAL DESCRIPTION: T25 R11-E S26 PT OF NWNE				PARCEL NO: 07 26 12 9				CONTROL NO: 130179			
17.7	\$94,813.70	0.81636220	\$77,402.32								
				0	\$0.00	STAT	999999	STATE OF WISCONSIN			
				0.00522770	\$404.64	CNTY	68	WAUPACA COUNTY			
				0.00126790	\$98.14	MUNI	68014	TOWN OF HARRISON			
				0.00809210	\$626.35	REG	682639	SCH D OF IOLA-SCANDINAVIA			
				0.00081380	\$62.99	VTAE	001200	FOX VALLEY VTAE DISTRICT			
				Parcel Total:	\$1,192.12						

				File Number Total:	\$1,192.12						
--	--	--	--	--------------------	------------	--	--	--	--	--	--



# State of Wisconsin / Department of Natural Resources

Tony Evers , Governor

, Secretary

2/5/2025

## Chapter 70.114 - Aids Payment Worksheet For Tax Year 2024(Payment Year 2025) - Payment Due January 31, 2025

6775 of 7093

FILE NO: NA 797 *				DATE OF PURCHASE: 12/18/2002				GRANTOR: JERRY R MARTIN			
LEGAL DESCRIPTION: T25 R11-E S20 NWSE				PARCEL NO: 07-20-42				CONTROL NO: 87399			
40	\$118,479.90	0.81636220	\$96,722.51								
				0	\$0.00	STAT	999999	STATE OF WISCONSIN			
				0.00522770	\$505.64	CNTY	68	WAUPACA COUNTY			
				0.00126790	\$122.63	MUNI	68014	TOWN OF HARRISON			
				0.00809210	\$782.69	REG	682639	SCH D OF IOLA-SCANDINAVIA			
				0.00081380	\$78.71	VTAE	001200	FOX VALLEY VTAE DISTRICT			
Parcel Total:					\$1,489.67						

LEGAL DESCRIPTION: T25 R11-E S20 NENW				PARCEL NO: 07-20-21				CONTROL NO: 87401			
40	\$135,371.61	0.81636220	\$110,512.26								
				0	\$0.00	STAT	999999	STATE OF WISCONSIN			
				0.00522770	\$577.73	CNTY	68	WAUPACA COUNTY			
				0.00126790	\$140.12	MUNI	68014	TOWN OF HARRISON			
				0.00809210	\$894.28	REG	682639	SCH D OF IOLA-SCANDINAVIA			
				0.00081380	\$89.94	VTAE	001200	FOX VALLEY VTAE DISTRICT			
Parcel Total:					\$1,702.07						



# State of Wisconsin / Department of Natural Resources

Tony Evers , Governor

, Secretary

2/5/2025

## Chapter 70.114 - Aids Payment Worksheet For Tax Year 2024(Payment Year 2025) - Payment Due January 31, 2025

6776 of 7093

LEGAL DESCRIPTION: T25 R11-E S20 SWNE	PARCEL NO: 07-20-13	CONTROL NO: 87402
---------------------------------------	---------------------	-------------------

40	\$126,806.80	0.81636220	\$103,520.27	
----	--------------	------------	--------------	--

0	\$0.00	STAT	999999	STATE OF WISCONSIN
0.00522770	\$541.18	CNTY	68	WAUPACA COUNTY
0.00126790	\$131.25	MUNI	68014	TOWN OF HARRISON
0.00809210	\$837.70	REG	682639	SCH D OF IOLA-SCANDINAVIA
0.00081380	\$84.25	VTAE	001200	FOX VALLEY VTAE DISTRICT

Parcel Total:	\$1,594.38
---------------	------------

LEGAL DESCRIPTION: T25 R11-E S20 SENW	PARCEL NO: 07-20-24	CONTROL NO: 87403
---------------------------------------	---------------------	-------------------

40	\$135,371.61	0.81636220	\$110,512.26	
----	--------------	------------	--------------	--

0	\$0.00	STAT	999999	STATE OF WISCONSIN
0.00522770	\$577.73	CNTY	68	WAUPACA COUNTY
0.00126790	\$140.12	MUNI	68014	TOWN OF HARRISON
0.00809210	\$894.28	REG	682639	SCH D OF IOLA-SCANDINAVIA
0.00081380	\$89.94	VTAE	001200	FOX VALLEY VTAE DISTRICT

Parcel Total:	\$1,702.07
---------------	------------

LEGAL DESCRIPTION: T25 R11-E S20 S 2 RODS OF NWSW	PARCEL NO: 07-20-32-2	CONTROL NO: 87404
---	-----------------------	-------------------

1	\$4,282.41	0.81636220	\$3,495.99	
---	------------	------------	------------	--

0	\$0.00	STAT	999999	STATE OF WISCONSIN
0.00522770	\$18.28	CNTY	68	WAUPACA COUNTY
0.00126790	\$4.43	MUNI	68014	TOWN OF HARRISON
0.00809210	\$28.29	REG	682639	SCH D OF IOLA-SCANDINAVIA
0.00081380	\$2.85	VTAE	001200	FOX VALLEY VTAE DISTRICT

Parcel Total:	\$53.85
---------------	---------



# State of Wisconsin / Department of Natural Resources

Tony Evers , Governor

, Secretary

2/5/2025

Chapter 70.114 - Aids Payment Worksheet For Tax Year 2024(Payment Year 2025) - Payment Due  
January 31, 2025

6777 of 7093

File Number Total: \$6,542.04

Municipality Total: \$29,614.74



# State of Wisconsin / Department of Natural Resources

Tony Evers , Governor

, Secretary

2/5/2025

## Chapter 70.114 - Aids Payment Worksheet For Tax Year 2024(Payment Year 2025) - Payment Due January 31, 2025

6778 of 7093

DETAIL FOR TOWN OF LARRABEE, WAUPACA COUNTY

Acres	Est. Adjust. Purch. Price	Level of Assessment	Adjusted Local Value	Net Gen. Tax Rate	Calc. Aid Pay Amount	Taxing Jurisdiction Type	Code	Description
FILE NO: P 1684 *			DATE OF PURCHASE: 01/14/1997			GRANTOR: LESTER R NICKEL		
LEGAL DESCRIPTION: T25 R14-E S08 P LT1-CSM4546				PARCEL NO: 10 08 33 5		CONTROL NO: 77757		
1.2	\$3,768.96	0.88842957	\$3,348.46					
				0	\$0.00	STAT	999999	STATE OF WISCONSIN
				0.00479610	\$16.06	CNTY	68	WAUPACA COUNTY
				0.00169360	\$5.67	MUNI	68020	TOWN OF LARRABEE
				0.011213	\$37.55	REG	681141	SCH D OF CLINTONVILLE
				0.00078780	\$2.64	VTAE	001200	FOX VALLEY VTAE DISTRICT
Parcel Total:					\$61.92			

LEGAL DESCRIPTION: T25 R14-E S08 P LT1-CSM4546				PARCEL NO: 10 08 33 5		CONTROL NO: 77758		
3.72	\$11,596.80	0.88842957	\$10,302.94					
				0	\$0.00	STAT	999999	STATE OF WISCONSIN
				0.00479610	\$49.41	CNTY	68	WAUPACA COUNTY
				0.00169360	\$17.45	MUNI	68020	TOWN OF LARRABEE
				0.011213	\$115.53	REG	681141	SCH D OF CLINTONVILLE
				0.00078780	\$8.12	VTAE	001200	FOX VALLEY VTAE DISTRICT
Parcel Total:					\$190.51			



# State of Wisconsin / Department of Natural Resources

Tony Evers , Governor

, Secretary

2/5/2025

## Chapter 70.114 - Aids Payment Worksheet For Tax Year 2024(Payment Year 2025) - Payment Due January 31, 2025

6779 of 7093

LEGAL DESCRIPTION: T25 R14-E S08 P LT1-CSM4546	PARCEL NO: 10 08 33 5	CONTROL NO: 77759
--	-----------------------	-------------------

3.8	\$11,886.72	0.88842957	\$10,560.51	
-----	-------------	------------	-------------	--

0	\$0.00	STAT	999999	STATE OF WISCONSIN
0.00479610	\$50.65	CNTY	68	WAUPACA COUNTY
0.00169360	\$17.89	MUNI	68020	TOWN OF LARRABEE
0.011213	\$118.41	REG	681141	SCH D OF CLINTONVILLE
0.00078780	\$8.32	VTAE	001200	FOX VALLEY VTAE DISTRICT

Parcel Total:	\$195.27
---------------	----------

LEGAL DESCRIPTION: T25 R14-E S08 P LT1-CSM4546	PARCEL NO: 10 08 33 5	CONTROL NO: 77760
--	-----------------------	-------------------

1.3	\$4,058.88	0.88842957	\$3,606.03	
-----	------------	------------	------------	--

0	\$0.00	STAT	999999	STATE OF WISCONSIN
0.00479610	\$17.29	CNTY	68	WAUPACA COUNTY
0.00169360	\$6.11	MUNI	68020	TOWN OF LARRABEE
0.011213	\$40.43	REG	681141	SCH D OF CLINTONVILLE
0.00078780	\$2.84	VTAE	001200	FOX VALLEY VTAE DISTRICT

Parcel Total:	\$66.67
---------------	---------

File Number Total:	\$514.37
--------------------	----------



# State of Wisconsin / Department of Natural Resources

Tony Evers , Governor

, Secretary

2/5/2025

## Chapter 70.114 - Aids Payment Worksheet For Tax Year 2024(Payment Year 2025) - Payment Due January 31, 2025

6780 of 7093

FILE NO: P 1732 *		DATE OF PURCHASE: 07/16/1999		GRANTOR: WISCONSIN DEPT OF TRANSPORTA			
LEGAL DESCRIPTION: T25 R14-E S06 P LT2-CSM4303		PARCEL NO: 04-01-41-2		CONTROL NO: 82012			
2.01	\$8,256.34	0.88842957	\$7,335.17				
		0	\$0.00	STAT	999999	STATE OF WISCONSIN	
		0.00479610	\$35.18	CNTY	68	WAUPACA COUNTY	
		0.00169360	\$12.42	MUNI	68020	TOWN OF LARRABEE	
		0.00788490	\$57.84	REG	683318	SCH D OF MARION	
		0.00078780	\$5.78	VTAE	001200	FOX VALLEY VTAE DISTRICT	
Parcel Total:			\$111.22				

LEGAL DESCRIPTION: T25 R14-E S06 P LT1-CSM4303		PARCEL NO: 04-01-41-2		CONTROL NO: 82013			
1.95	\$7,189.10	0.88842957	\$6,387.01				
		0	\$0.00	STAT	999999	STATE OF WISCONSIN	
		0.00479610	\$30.63	CNTY	68	WAUPACA COUNTY	
		0.00169360	\$10.82	MUNI	68020	TOWN OF LARRABEE	
		0.00788490	\$50.36	REG	683318	SCH D OF MARION	
		0.00078780	\$5.03	VTAE	001200	FOX VALLEY VTAE DISTRICT	
Parcel Total:			\$96.84				





# State of Wisconsin / Department of Natural Resources

Tony Evers , Governor

, Secretary

2/5/2025

## Chapter 70.114 - Aids Payment Worksheet For Tax Year 2024(Payment Year 2025) - Payment Due January 31, 2025

6781 of 7093

LEGAL DESCRIPTION: T25 R14-E S06 P LT1-CSM4303      PARCEL NO: 04-01-41-2      CONTROL NO: 82014

0.8      \$4,105.25      0.88842957      \$3,647.23

	0	\$0.00	STAT	999999	STATE OF WISCONSIN
	0.00479610	\$17.49	CNTY	68	WAUPACA COUNTY
	0.00169360	\$6.18	MUNI	68020	TOWN OF LARRABEE
	0.00788490	\$28.76	REG	683318	SCH D OF MARION
	0.00078780	\$2.87	VTAE	001200	FOX VALLEY VTAE DISTRICT

Parcel Total:      \$55.30

File Number Total:      \$263.36

Municipality Total:      \$777.73



# State of Wisconsin / Department of Natural Resources

Tony Evers , Governor

, Secretary

2/5/2025

## Chapter 70.114 - Aids Payment Worksheet For Tax Year 2024(Payment Year 2025) - Payment Due January 31, 2025

6782 of 7093

DETAIL FOR TOWN OF LITTLE WOLF, WAUPACA COUNTY

Acres	Est. Adjust. Purch. Price	Level of Assessment	Adjusted Local Value	Net Gen. Tax Rate	Calc. Aid Pay Amount	Taxing Jurisdiction Type	Code	Description
FILE NO: P 1794 G			DATE OF PURCHASE: 06/25/2003			GRANTOR: WISCONSIN CENTRAL LTD.		
LEGAL DESCRIPTION: T23 R13-E S18 PT OF SWSW				PARCEL NO: 090861		CONTROL NO: 90861		
1.21	\$3,459.65	0.99457186	\$3,440.87					
				0	\$0.00	STAT	999999	STATE OF WISCONSIN
				0.00413680	\$14.23	CNTY	68	WAUPACA COUNTY
				0.00139430	\$4.80	MUNI	68026	TOWN OF LITTLE WOLF
				0.00630780	\$21.70	REG	683276	SCH D OF MANAWA
				0.000644	\$2.22	VTAE	001200	FOX VALLEY VTAE DISTRICT
<b>Parcel Total:</b>					<b>\$42.95</b>			

LEGAL DESCRIPTION: T23 R13-E S19 PT OF NWNW				PARCEL NO: 090862		CONTROL NO: 90862		
1.7	\$4,860.66	0.99457186	\$4,834.28					
				0	\$0.00	STAT	999999	STATE OF WISCONSIN
				0.00413680	\$20.00	CNTY	68	WAUPACA COUNTY
				0.00139430	\$6.74	MUNI	68026	TOWN OF LITTLE WOLF
				0.00630780	\$30.49	REG	683276	SCH D OF MANAWA
				0.000644	\$3.11	VTAE	001200	FOX VALLEY VTAE DISTRICT
<b>Parcel Total:</b>					<b>\$60.34</b>			



# State of Wisconsin / Department of Natural Resources

Tony Evers , Governor

, Secretary

2/5/2025

## Chapter 70.114 - Aids Payment Worksheet For Tax Year 2024(Payment Year 2025) - Payment Due January 31, 2025

6783 of 7093

LEGAL DESCRIPTION: T23 R13-E S19 PT OF NENW				PARCEL NO: 090863	CONTROL NO: 90863			
5.78	\$16,526.22	0.99457186	\$16,436.51					
				0	\$0.00	STAT	999999	STATE OF WISCONSIN
				0.00413680	\$67.99	CNTY	68	WAUPACA COUNTY
				0.00139430	\$22.92	MUNI	68026	TOWN OF LITTLE WOLF
				0.00630780	\$103.68	REG	683276	SCH D OF MANAWA
				0.000644	\$10.58	VTAE	001200	FOX VALLEY VTAE DISTRICT
Parcel Total:					\$205.17			

LEGAL DESCRIPTION: T23 R13-E S19 PT OF NWNE				PARCEL NO: 090864	CONTROL NO: 90864			
3.08	\$8,806.36	0.99457186	\$8,758.56					
				0	\$0.00	STAT	999999	STATE OF WISCONSIN
				0.00413680	\$36.23	CNTY	68	WAUPACA COUNTY
				0.00139430	\$12.21	MUNI	68026	TOWN OF LITTLE WOLF
				0.00630780	\$55.25	REG	683276	SCH D OF MANAWA
				0.000644	\$5.64	VTAE	001200	FOX VALLEY VTAE DISTRICT
Parcel Total:					\$109.33			

LEGAL DESCRIPTION: T23 R13-E S19 PT OF NENE				PARCEL NO: 090865	CONTROL NO: 90865			
3.02	\$8,634.80	0.99457186	\$8,587.93					
				0	\$0.00	STAT	999999	STATE OF WISCONSIN
				0.00413680	\$35.53	CNTY	68	WAUPACA COUNTY
				0.00139430	\$11.97	MUNI	68026	TOWN OF LITTLE WOLF
				0.00630780	\$54.17	REG	683276	SCH D OF MANAWA
				0.000644	\$5.53	VTAE	001200	FOX VALLEY VTAE DISTRICT
Parcel Total:					\$107.20			



# State of Wisconsin / Department of Natural Resources

Tony Evers , Governor

, Secretary

2/5/2025

## Chapter 70.114 - Aids Payment Worksheet For Tax Year 2024(Payment Year 2025) - Payment Due January 31, 2025

6784 of 7093

LEGAL DESCRIPTION: T23 R13-E S20 PT OF NWNW				PARCEL NO: 090866				CONTROL NO: 90866	
3.01	\$8,606.22	0.99457186	\$8,559.50	0	\$0.00	STAT	999999	STATE OF WISCONSIN	
				0.00413680	\$35.41	CNTY	68	WAUPACA COUNTY	
				0.00139430	\$11.93	MUNI	68026	TOWN OF LITTLE WOLF	
				0.00630780	\$53.99	REG	683276	SCH D OF MANAWA	
				0.000644	\$5.51	VTAE	001200	FOX VALLEY VTAE DISTRICT	
Parcel Total:				\$106.84					

LEGAL DESCRIPTION: T23 R13-E S20 PT OF NENW				PARCEL NO: 090867				CONTROL NO: 90867	
3.01	\$8,606.22	0.99457186	\$8,559.50	0	\$0.00	STAT	999999	STATE OF WISCONSIN	
				0.00413680	\$35.41	CNTY	68	WAUPACA COUNTY	
				0.00139430	\$11.93	MUNI	68026	TOWN OF LITTLE WOLF	
				0.00630780	\$53.99	REG	683276	SCH D OF MANAWA	
				0.000644	\$5.51	VTAE	001200	FOX VALLEY VTAE DISTRICT	
Parcel Total:				\$106.84					

LEGAL DESCRIPTION: T23 R13-E S20 PT OF NWNE				PARCEL NO: 090868				CONTROL NO: 90868	
3.09	\$8,834.95	0.99457186	\$8,786.99	0	\$0.00	STAT	999999	STATE OF WISCONSIN	
				0.00413680	\$36.35	CNTY	68	WAUPACA COUNTY	
				0.00139430	\$12.25	MUNI	68026	TOWN OF LITTLE WOLF	
				0.00630780	\$55.43	REG	683276	SCH D OF MANAWA	
				0.000644	\$5.66	VTAE	001200	FOX VALLEY VTAE DISTRICT	
Parcel Total:				\$109.69					



# State of Wisconsin / Department of Natural Resources

Tony Evers , Governor

, Secretary

2/5/2025

## Chapter 70.114 - Aids Payment Worksheet For Tax Year 2024(Payment Year 2025) - Payment Due January 31, 2025

6785 of 7093

LEGAL DESCRIPTION: T23 R13-E S20 PT OF NENE				PARCEL NO: 090869				CONTROL NO: 90869	
3.24	\$9,263.84	0.99457186	\$9,213.56						
				0	\$0.00	STAT	999999	STATE OF WISCONSIN	
				0.00413680	\$38.11	CNTY	68	WAUPACA COUNTY	
				0.00139430	\$12.85	MUNI	68026	TOWN OF LITTLE WOLF	
				0.00630780	\$58.12	REG	683276	SCH D OF MANAWA	
				0.000644	\$5.93	VTAE	001200	FOX VALLEY VTAE DISTRICT	
Parcel Total:					\$115.01				

LEGAL DESCRIPTION: T23 R13-E S21 PT OF NWNW				PARCEL NO: 090870				CONTROL NO: 90870	
1.46	\$4,174.45	0.99457186	\$4,151.79						
				0	\$0.00	STAT	999999	STATE OF WISCONSIN	
				0.00413680	\$17.17	CNTY	68	WAUPACA COUNTY	
				0.00139430	\$5.79	MUNI	68026	TOWN OF LITTLE WOLF	
				0.00630780	\$26.19	REG	683276	SCH D OF MANAWA	
				0.000644	\$2.67	VTAE	001200	FOX VALLEY VTAE DISTRICT	
Parcel Total:					\$51.82				

LEGAL DESCRIPTION: T23 R13-E S21 PT OF SWNW				PARCEL NO: 090871				CONTROL NO: 90871	
1.61	\$4,603.33	0.99457186	\$4,578.34						
				0	\$0.00	STAT	999999	STATE OF WISCONSIN	
				0.00413680	\$18.94	CNTY	68	WAUPACA COUNTY	
				0.00139430	\$6.38	MUNI	68026	TOWN OF LITTLE WOLF	
				0.00630780	\$28.88	REG	683276	SCH D OF MANAWA	
				0.000644	\$2.95	VTAE	001200	FOX VALLEY VTAE DISTRICT	
Parcel Total:					\$57.15				



# State of Wisconsin / Department of Natural Resources

Tony Evers , Governor

, Secretary

2/5/2025

## Chapter 70.114 - Aids Payment Worksheet For Tax Year 2024(Payment Year 2025) - Payment Due January 31, 2025

6786 of 7093

LEGAL DESCRIPTION: T23 R13-E S21 PT OF SENW				PARCEL NO: 090872		CONTROL NO: 90872		
3.02	\$8,634.80	0.99457186	\$8,587.93					
				0	\$0.00	STAT	999999	STATE OF WISCONSIN
				0.00413680	\$35.53	CNTY	68	WAUPACA COUNTY
				0.00139430	\$11.97	MUNI	68026	TOWN OF LITTLE WOLF
				0.00630780	\$54.17	REG	683276	SCH D OF MANAWA
				0.000644	\$5.53	VTAE	001200	FOX VALLEY VTAE DISTRICT
Parcel Total:					\$107.20			
File Number Total:					\$1,179.54			
Municipality Total:					\$1,179.54			



# State of Wisconsin / Department of Natural Resources

Tony Evers , Governor

, Secretary

2/5/2025

## Chapter 70.114 - Aids Payment Worksheet For Tax Year 2024(Payment Year 2025) - Payment Due January 31, 2025

6787 of 7093

DETAIL FOR TOWN OF MATTESON, WAUPACA COUNTY

Acres	Est. Adjust. Purch. Price	Level of Assessment	Adjusted Local Value	Net Gen. Tax Rate	Calc. Aid Pay Amount	Type	Code	Taxing Jurisdiction Description
FILE NO: W 1220 *			DATE OF PURCHASE: 03/15/1996			GRANTOR: GERALD STEENBOCK		
LEGAL DESCRIPTION: T25 R15-E S14 PT GV LT 7			PARCEL NO: 14-14-57-2			CONTROL NO: 76389		
0.25	\$11,818.96	0.73097135	\$8,639.32					
				0	\$0.00	STAT	999999	STATE OF WISCONSIN
				0.00562210	\$48.57	CNTY	68	WAUPACA COUNTY
				0.00232810	\$20.11	MUNI	68028	TOWN OF MATTESON
				0.01314410	\$113.56	REG	681141	SCH D OF CLINTONVILLE
				0.00087520	\$7.56	VTAE	001200	FOX VALLEY VTAE DISTRICT
<b>Parcel Total:</b>					<b>\$189.80</b>			

File Number Total: \$189.80

FILE NO: W 1508 *			DATE OF PURCHASE: 08/18/2003			GRANTOR: JOHN SCHMUDE		
LEGAL DESCRIPTION: T25 R15-E S20 PT OF NWNE			PARCEL NO: 14-20-12			CONTROL NO: 89818		
37.4	\$179,761.85	0.73097135	\$131,400.76					
				0	\$0.00	STAT	999999	STATE OF WISCONSIN
				0.00562210	\$738.74	CNTY	68	WAUPACA COUNTY
				0.00232810	\$305.91	MUNI	68028	TOWN OF MATTESON
				0.01314410	\$1,727.14	REG	681141	SCH D OF CLINTONVILLE
				0.00087520	\$115.00	VTAE	001200	FOX VALLEY VTAE DISTRICT
<b>Parcel Total:</b>					<b>\$2,886.79</b>			

File Number Total: \$2,886.79



# State of Wisconsin / Department of Natural Resources

Tony Evers , Governor

, Secretary

2/5/2025

## Chapter 70.114 - Aids Payment Worksheet For Tax Year 2024(Payment Year 2025) - Payment Due January 31, 2025

6788 of 7093

FILE NO: W 1527 *		DATE OF PURCHASE: 12/19/2003		GRANTOR: DONALD R ZEUSKE	
LEGAL DESCRIPTION: T25 R15-E S14 GOV LOT 5		PARCEL NO: 14-14-55		CONTROL NO: 89847	
40.02	\$494,507.15	0.73097135	\$361,470.56		
		0	\$0.00	STAT 999999	STATE OF WISCONSIN
		0.00562210	\$2,032.21	CNTY 68	WAUPACA COUNTY
		0.00232810	\$841.54	MUNI 68028	TOWN OF MATTESON
		0.01314410	\$4,751.20	REG 681141	SCH D OF CLINTONVILLE
		0.00087520	\$316.35	VTAE 001200	FOX VALLEY VTAE DISTRICT
Parcel Total:			\$7,941.30		

LEGAL DESCRIPTION: T25 R15-E S14 SENW		PARCEL NO: 14-14-24		CONTROL NO: 89848	
40	\$95,682.22	0.73097135	\$69,940.96		
		0	\$0.00	STAT 999999	STATE OF WISCONSIN
		0.00562210	\$393.21	CNTY 68	WAUPACA COUNTY
		0.00232810	\$162.83	MUNI 68028	TOWN OF MATTESON
		0.01314410	\$919.31	REG 681141	SCH D OF CLINTONVILLE
		0.00087520	\$61.21	VTAE 001200	FOX VALLEY VTAE DISTRICT
Parcel Total:			\$1,536.56		

File Number Total:			\$9,477.86		
--------------------	--	--	------------	--	--





# State of Wisconsin / Department of Natural Resources

Tony Evers , Governor

, Secretary

2/5/2025

## Chapter 70.114 - Aids Payment Worksheet For Tax Year 2024(Payment Year 2025) - Payment Due January 31, 2025

6789 of 7093

FILE NO: WM 60078 *	DATE OF PURCHASE: 04/26/2010	GRANTOR: John C Krubsack
LEGAL DESCRIPTION: T25 R15-E S23 PT GV LT 5	PARCEL NO: 14-23-55	CONTROL NO: 115940
29.56	\$208,067.19	0.73097135 \$152,091.15
	0	\$0.00 STAT 999999 STATE OF WISCONSIN
	0.00562210	\$855.06 CNTY 68 WAUPACA COUNTY
	0.00232810	\$354.08 MUNI 68028 TOWN OF MATTESON
	0.01314410	\$1,999.10 REG 681141 SCH D OF CLINTONVILLE
	0.00087520	\$133.11 VTAE 001200 FOX VALLEY VTAE DISTRICT
Parcel Total:		\$3,341.35

File Number Total:	\$3,341.35
--------------------	------------

FILE NO: WM 60122 *	DATE OF PURCHASE: 01/05/2011	GRANTOR: Donna Mork
LEGAL DESCRIPTION: T25 R15-E S36 PT GV LT 5	PARCEL NO: 14-36-53-1	CONTROL NO: 121561
12	\$36,517.34	0.73097135 \$26,693.13
	0	\$0.00 STAT 999999 STATE OF WISCONSIN
	0.00562210	\$150.07 CNTY 68 WAUPACA COUNTY
	0.00232810	\$62.14 MUNI 68028 TOWN OF MATTESON
	0.01314410	\$350.86 REG 681141 SCH D OF CLINTONVILLE
	0.00087520	\$23.36 VTAE 001200 FOX VALLEY VTAE DISTRICT
Parcel Total:		\$586.43

File Number Total:	\$586.43
--------------------	----------

Municipality Total:	\$16,482.23
---------------------	-------------



# State of Wisconsin / Department of Natural Resources

Tony Evers , Governor

, Secretary

2/5/2025

## Chapter 70.114 - Aids Payment Worksheet For Tax Year 2024(Payment Year 2025) - Payment Due January 31, 2025

6790 of 7093

DETAIL FOR TOWN OF MUKWA, WAUPACA COUNTY

Acres	Est. Adjust. Purch. Price	Level of Assessment	Adjusted Local Value	Net Gen. Tax Rate	Calc. Aid Pay Amount	Taxing Jurisdiction Type	Code	Description
FILE NO: FI 2562 *			DATE OF PURCHASE: 05/31/2000			GRANTOR: HELEN LANGE		
LEGAL DESCRIPTION: T22 R14-E S02 PT OF NWSW			PARCEL NO: 15-02-32			CONTROL NO: 84379		
3.24	\$6,406.33	0.93222796	\$5,972.16					
				0	\$0.00	STAT	999999	STATE OF WISCONSIN
				0.00470690	\$28.11	CNTY	68	WAUPACA COUNTY
				0.00121210	\$7.24	MUNI	68030	TOWN OF MUKWA
				0.00546030	\$32.61	REG	683955	SCH D OF NEW LONDON
				0.00073270	\$4.38	VTAE	001200	FOX VALLEY VTAE DISTRICT
<b>Parcel Total:</b>					<b>\$72.34</b>			

LEGAL DESCRIPTION: T22 R14-E S02 PT OF NWSW			PARCEL NO: 15-02-43-1			CONTROL NO: 84381		
3.09	\$6,102.07	0.93222796	\$5,688.52					
				0	\$0.00	STAT	999999	STATE OF WISCONSIN
				0.00470690	\$26.78	CNTY	68	WAUPACA COUNTY
				0.00121210	\$6.89	MUNI	68030	TOWN OF MUKWA
				0.00546030	\$31.06	REG	683955	SCH D OF NEW LONDON
				0.00073270	\$4.17	VTAE	001200	FOX VALLEY VTAE DISTRICT
<b>Parcel Total:</b>					<b>\$68.90</b>			

<b>File Number Total:</b>					<b>\$141.24</b>			
---------------------------	--	--	--	--	-----------------	--	--	--



# State of Wisconsin / Department of Natural Resources

Tony Evers , Governor

, Secretary

2/5/2025

## Chapter 70.114 - Aids Payment Worksheet For Tax Year 2024(Payment Year 2025) - Payment Due January 31, 2025

6791 of 7093

FILE NO: FI 2680 *				DATE OF PURCHASE: 02/09/2001				GRANTOR: HAROLD CLOSE			
LEGAL DESCRIPTION: T22 R14-E S10 PT GV LT 2				PARCEL NO: 15-10-52-2				CONTROL NO: 85640			
1	\$122,445.95	0.93222796	\$114,147.54								
				0	\$0.00	STAT	999999	STATE OF WISCONSIN			
				0.00470690	\$537.28	CNTY	68	WAUPACA COUNTY			
				0.00121210	\$138.36	MUNI	68030	TOWN OF MUKWA			
				0.00546030	\$623.28	REG	683955	SCH D OF NEW LONDON			
				0.00073270	\$83.64	VTAE	001200	FOX VALLEY VTAE DISTRICT			
				Parcel Total:	\$1,382.56						

				File Number Total:	\$1,382.56						
--	--	--	--	--------------------	------------	--	--	--	--	--	--

FILE NO: W 1511 *				DATE OF PURCHASE: 09/11/2003				GRANTOR: FRED H. LARSON SURVIVORS TRU			
LEGAL DESCRIPTION: T22 R14-E S20 PT OF NENE				PARCEL NO: 015-15 20 11 1, 2, 3				CONTROL NO: 89766			
39.25	\$185,640.35	0.93222796	\$173,059.12								
				0	\$0.00	STAT	999999	STATE OF WISCONSIN			
				0.00470690	\$814.57	CNTY	68	WAUPACA COUNTY			
				0.00121210	\$209.76	MUNI	68030	TOWN OF MUKWA			
				0.00546030	\$944.95	REG	683955	SCH D OF NEW LONDON			
				0.00073270	\$126.81	VTAE	001200	FOX VALLEY VTAE DISTRICT			
				Parcel Total:	\$2,096.09						



# State of Wisconsin / Department of Natural Resources

Tony Evers , Governor

, Secretary

2/5/2025

## Chapter 70.114 - Aids Payment Worksheet For Tax Year 2024(Payment Year 2025) - Payment Due January 31, 2025

6792 of 7093

LEGAL DESCRIPTION: T22 R14-E S20 PT OF NWNE      PARCEL NO: 015-15 20 12 3      CONTROL NO: 89770

32      \$98,620.58      0.93222796      \$91,936.86

0	\$0.00	STAT	999999	STATE OF WISCONSIN
0.00470690	\$432.74	CNTY	68	WAUPACA COUNTY
0.00121210	\$111.43	MUNI	68030	TOWN OF MUKWA
0.00546030	\$502.00	REG	683955	SCH D OF NEW LONDON
0.00073270	\$67.37	VTAE	001200	FOX VALLEY VTAE DISTRICT

Parcel Total:      \$1,113.54

LEGAL DESCRIPTION: T22 R14-E S20 PT OF SWNE      PARCEL NO: 015-15 20 13 1      CONTROL NO: 89771

5      \$33,356.43      0.93222796      \$31,095.80

0	\$0.00	STAT	999999	STATE OF WISCONSIN
0.00470690	\$146.37	CNTY	68	WAUPACA COUNTY
0.00121210	\$37.69	MUNI	68030	TOWN OF MUKWA
0.00546030	\$169.79	REG	683955	SCH D OF NEW LONDON
0.00073270	\$22.78	VTAE	001200	FOX VALLEY VTAE DISTRICT

Parcel Total:      \$376.63

LEGAL DESCRIPTION: T22 R14-E S20 GOV LOT 2      PARCEL NO: 015-15 20 25      CONTROL NO: 89772

52.08      \$353,874.00      0.93222796      \$329,891.23

0	\$0.00	STAT	999999	STATE OF WISCONSIN
0.00470690	\$1,552.77	CNTY	68	WAUPACA COUNTY
0.00121210	\$399.85	MUNI	68030	TOWN OF MUKWA
0.00546030	\$1,801.29	REG	683955	SCH D OF NEW LONDON
0.00073270	\$241.72	VTAE	001200	FOX VALLEY VTAE DISTRICT

Parcel Total:      \$3,995.63



# State of Wisconsin / Department of Natural Resources

Tony Evers , Governor

, Secretary

2/5/2025

## Chapter 70.114 - Aids Payment Worksheet For Tax Year 2024(Payment Year 2025) - Payment Due January 31, 2025

6793 of 7093

LEGAL DESCRIPTION: T22 R14-E S21 GOV LOT 7	PARCEL NO: 015-15 21 57	CONTROL NO: 89773
--	-------------------------	-------------------

13.58	\$117,473.26	0.93222796	\$109,511.86
-------	--------------	------------	--------------

0	\$0.00	STAT	999999	STATE OF WISCONSIN
0.00470690	\$515.46	CNTY	68	WAUPACA COUNTY
0.00121210	\$132.74	MUNI	68030	TOWN OF MUKWA
0.00546030	\$597.96	REG	683955	SCH D OF NEW LONDON
0.00073270	\$80.24	VTAE	001200	FOX VALLEY VTAE DISTRICT

Parcel Total:	\$1,326.40
---------------	------------

File Number Total:	\$8,908.29
--------------------	------------

FILE NO: WM 60108 *	DATE OF PURCHASE: 01/12/2011	GRANTOR: Wade R. & Jann M. Berglund
---------------------	------------------------------	-------------------------------------

LEGAL DESCRIPTION: T22 R14-E S11 PT OF SENW	PARCEL NO: 15-11-53-6	CONTROL NO: 120140
---	-----------------------	--------------------

0.56	\$2,312.89	0.93222796	\$2,156.14
------	------------	------------	------------

0	\$0.00	STAT	999999	STATE OF WISCONSIN
0.00470690	\$10.15	CNTY	68	WAUPACA COUNTY
0.00121210	\$2.61	MUNI	68030	TOWN OF MUKWA
0.00546030	\$11.77	REG	683955	SCH D OF NEW LONDON
0.00073270	\$1.58	VTAE	001200	FOX VALLEY VTAE DISTRICT

Parcel Total:	\$26.11
---------------	---------

File Number Total:	\$26.11
--------------------	---------



# State of Wisconsin / Department of Natural Resources

Tony Evers , Governor

, Secretary

2/5/2025

## Chapter 70.114 - Aids Payment Worksheet For Tax Year 2024(Payment Year 2025) - Payment Due January 31, 2025

6794 of 7093

FILE NO: WM 60254 *		DATE OF PURCHASE: 09/26/2016			GRANTOR: Deborah J Buchholz			
LEGAL DESCRIPTION: T22 R14-E S10 GOV LOT 6				PARCEL NO: 15-10-56-1		CONTROL NO: 130163		
9	\$38,346.60	0.93222796	\$35,747.77	0	\$0.00	STAT	999999	STATE OF WISCONSIN
				0.00470690	\$168.26	CNTY	68	WAUPACA COUNTY
				0.00121210	\$43.33	MUNI	68030	TOWN OF MUKWA
				0.00546030	\$195.19	REG	683955	SCH D OF NEW LONDON
				0.00073270	\$26.19	VTAE	001200	FOX VALLEY VTAE DISTRICT
Parcel Total:				\$432.97				

File Number Total:				\$432.97				
--------------------	--	--	--	----------	--	--	--	--

FILE NO: WM 60256 *		DATE OF PURCHASE: 09/20/2014			GRANTOR: Wayne S Zavislak			
LEGAL DESCRIPTION: T22 R14-E S10 PT GV LT 6				PARCEL NO: 15 10 56		CONTROL NO: 130160		
18	\$79,016.09	0.93222796	\$73,661.00	0	\$0.00	STAT	999999	STATE OF WISCONSIN
				0.00470690	\$346.72	CNTY	68	WAUPACA COUNTY
				0.00121210	\$89.28	MUNI	68030	TOWN OF MUKWA
				0.00546030	\$402.21	REG	683955	SCH D OF NEW LONDON
				0.00073270	\$53.97	VTAE	001200	FOX VALLEY VTAE DISTRICT
Parcel Total:				\$892.18				

File Number Total:				\$892.18				
--------------------	--	--	--	----------	--	--	--	--



# State of Wisconsin / Department of Natural Resources

Tony Evers , Governor

, Secretary

2/5/2025

## Chapter 70.114 - Aids Payment Worksheet For Tax Year 2024(Payment Year 2025) - Payment Due January 31, 2025

6795 of 7093

FILE NO: WM 60627 *		DATE OF PURCHASE: 08/07/2019		GRANTOR: Charles Stern, et al	
LEGAL DESCRIPTION: T22 R14-E S14 NWNW		PARCEL NO: 15 14 22		CONTROL NO: 132230	
39.5	\$111,388.08	0.93222796	\$103,839.08		
		0	\$0.00	STAT 999999	STATE OF WISCONSIN
		0.00470690	\$488.76	CNTY 68	WAUPACA COUNTY
		0.00121210	\$125.86	MUNI 68030	TOWN OF MUKWA
		0.00546030	\$566.99	REG 683955	SCH D OF NEW LONDON
		0.00073270	\$76.09	VTAE 001200	FOX VALLEY VTAE DISTRICT
Parcel Total:			\$1,257.70		

LEGAL DESCRIPTION: T22 R14-E S14 PT OF NENW		PARCEL NO: 15 14 22		CONTROL NO: 140858	
0.5	\$1,409.98	0.93222796	\$1,314.42		
		0	\$0.00	STAT 999999	STATE OF WISCONSIN
		0.00470690	\$6.19	CNTY 68	WAUPACA COUNTY
		0.00121210	\$1.59	MUNI 68030	TOWN OF MUKWA
		0.00546030	\$7.18	REG 683955	SCH D OF NEW LONDON
		0.00073270	\$0.96	VTAE 001200	FOX VALLEY VTAE DISTRICT
Parcel Total:			\$15.92		

File Number Total:	\$1,273.62
--------------------	------------



# State of Wisconsin / Department of Natural Resources

Tony Evers , Governor

, Secretary

2/5/2025

## Chapter 70.114 - Aids Payment Worksheet For Tax Year 2024(Payment Year 2025) - Payment Due January 31, 2025

6796 of 7093

FILE NO: WM 60628 *	DATE OF PURCHASE: 08/05/2019	GRANTOR: Michael L Popke				
LEGAL DESCRIPTION: T22 R14-E S10 PT GV LT 5	PARCEL NO: 15 10 55 1	CONTROL NO: 138352				
6	\$26,745.55	0.93222796	\$24,932.95			
		0	\$0.00	STAT	999999	STATE OF WISCONSIN
		0.00470690	\$117.36	CNTY	68	WAUPACA COUNTY
		0.00121210	\$30.22	MUNI	68030	TOWN OF MUKWA
		0.00546030	\$136.14	REG	683955	SCH D OF NEW LONDON
		0.00073270	\$18.27	VTAE	001200	FOX VALLEY VTAE DISTRICT
Parcel Total:			\$301.99			

LEGAL DESCRIPTION: T22 R14-E S10 DRIFTWOOD ACRES	PARCEL NO: 15 10 71 39	CONTROL NO: 138354				
1.6	\$7,132.15	0.93222796	\$6,648.79			
		0	\$0.00	STAT	999999	STATE OF WISCONSIN
		0.00470690	\$31.30	CNTY	68	WAUPACA COUNTY
		0.00121210	\$8.06	MUNI	68030	TOWN OF MUKWA
		0.00546030	\$36.30	REG	683955	SCH D OF NEW LONDON
		0.00073270	\$4.87	VTAE	001200	FOX VALLEY VTAE DISTRICT
Parcel Total:			\$80.53			





# State of Wisconsin / Department of Natural Resources

Tony Evers , Governor

, Secretary

2/5/2025

## Chapter 70.114 - Aids Payment Worksheet For Tax Year 2024(Payment Year 2025) - Payment Due January 31, 2025

6797 of 7093

LEGAL DESCRIPTION: T22 R14-E S10 DRIFTWOOD ACRES				PARCEL NO: 15 10 71 38				CONTROL NO: 138355	
1.5	\$6,686.39	0.93222796	\$6,233.24						
				0	\$0.00	STAT	999999	STATE OF WISCONSIN	
				0.00470690	\$29.34	CNTY	68	WAUPACA COUNTY	
				0.00121210	\$7.56	MUNI	68030	TOWN OF MUKWA	
				0.00546030	\$34.04	REG	683955	SCH D OF NEW LONDON	
				0.00073270	\$4.57	VTAE	001200	FOX VALLEY VTAE DISTRICT	
Parcel Total:					\$75.51				

LEGAL DESCRIPTION: T22 R14-E S10 DRIFTWOOD ACRES				PARCEL NO: 15 10 71 37				CONTROL NO: 138356	
1.6	\$7,132.15	0.93222796	\$6,648.79						
				0	\$0.00	STAT	999999	STATE OF WISCONSIN	
				0.00470690	\$31.30	CNTY	68	WAUPACA COUNTY	
				0.00121210	\$8.06	MUNI	68030	TOWN OF MUKWA	
				0.00546030	\$36.30	REG	683955	SCH D OF NEW LONDON	
				0.00073270	\$4.87	VTAE	001200	FOX VALLEY VTAE DISTRICT	
Parcel Total:					\$80.53				

LEGAL DESCRIPTION: T22 R14-E S10 DRIFTWOOD ACRES				PARCEL NO: 15 10 71 36				CONTROL NO: 138357	
1.6	\$7,132.15	0.93222796	\$6,648.79						
				0	\$0.00	STAT	999999	STATE OF WISCONSIN	
				0.00470690	\$31.30	CNTY	68	WAUPACA COUNTY	
				0.00121210	\$8.06	MUNI	68030	TOWN OF MUKWA	
				0.00546030	\$36.30	REG	683955	SCH D OF NEW LONDON	
				0.00073270	\$4.87	VTAE	001200	FOX VALLEY VTAE DISTRICT	
Parcel Total:					\$80.53				



# State of Wisconsin / Department of Natural Resources

Tony Evers , Governor

, Secretary

2/5/2025

## Chapter 70.114 - Aids Payment Worksheet For Tax Year 2024(Payment Year 2025) - Payment Due January 31, 2025

6798 of 7093

LEGAL DESCRIPTION: T22 R14-E S10 DRIFTWOOD ACRES				PARCEL NO: 15 10 71 35			CONTROL NO: 138358		
1.6	\$7,132.15	0.93222796	\$6,648.79						
				0	\$0.00	STAT	999999	STATE OF WISCONSIN	
				0.00470690	\$31.30	CNTY	68	WAUPACA COUNTY	
				0.00121210	\$8.06	MUNI	68030	TOWN OF MUKWA	
				0.00546030	\$36.30	REG	683955	SCH D OF NEW LONDON	
				0.00073270	\$4.87	VTAE	001200	FOX VALLEY VTAE DISTRICT	
Parcel Total:					\$80.53				

LEGAL DESCRIPTION: T22 R14-E S10 DRIFTWOOD ACRES				PARCEL NO: 15 10 71 34			CONTROL NO: 138359		
1.5	\$6,686.39	0.93222796	\$6,233.24						
				0	\$0.00	STAT	999999	STATE OF WISCONSIN	
				0.00470690	\$29.34	CNTY	68	WAUPACA COUNTY	
				0.00121210	\$7.56	MUNI	68030	TOWN OF MUKWA	
				0.00546030	\$34.04	REG	683955	SCH D OF NEW LONDON	
				0.00073270	\$4.57	VTAE	001200	FOX VALLEY VTAE DISTRICT	
Parcel Total:					\$75.51				

LEGAL DESCRIPTION: T22 R14-E S10 DRIFTWOOD ACRES				PARCEL NO: 15 10 71 33			CONTROL NO: 138360		
0.3	\$1,337.27	0.93222796	\$1,246.64						
				0	\$0.00	STAT	999999	STATE OF WISCONSIN	
				0.00470690	\$5.87	CNTY	68	WAUPACA COUNTY	
				0.00121210	\$1.51	MUNI	68030	TOWN OF MUKWA	
				0.00546030	\$6.81	REG	683955	SCH D OF NEW LONDON	
				0.00073270	\$0.91	VTAE	001200	FOX VALLEY VTAE DISTRICT	
Parcel Total:					\$15.10				



# State of Wisconsin / Department of Natural Resources

Tony Evers , Governor

, Secretary

2/5/2025

Chapter 70.114 - Aids Payment Worksheet For Tax Year 2024(Payment Year 2025) - Payment Due  
January 31, 2025

6799 of 7093

File Number Total: \$790.23

Municipality Total: \$13,847.20



# State of Wisconsin / Department of Natural Resources

Tony Evers , Governor

, Secretary

2/5/2025

## Chapter 70.114 - Aids Payment Worksheet For Tax Year 2024(Payment Year 2025) - Payment Due January 31, 2025

6800 of 7093

DETAIL FOR TOWN OF ST. LAWRENCE, WAUPACA COUNTY

Acres	Est. Adjust. Purch. Price	Level of Assessment	Adjusted Local Value	Net Gen. Tax Rate	Calc. Aid Pay Amount	Type	Code	----- Taxing Jurisdiction ----- Description
FILE NO: P 1794 G			DATE OF PURCHASE: 06/25/2003			GRANTOR: WISCONSIN CENTRAL LTD.		
LEGAL DESCRIPTION: T23 R12-E S19 PT OF NENW				PARCEL NO: 090834		CONTROL NO: 90834		
2.98	\$9,366.68	0.71699199	\$6,715.84					
				0	\$0.00	STAT	999999	STATE OF WISCONSIN
				0.00606930	\$40.76	CNTY	68	WAUPACA COUNTY
				0.00239480	\$16.08	MUNI	68034	TOWN OF ST. LAWRENCE
				0.00925450	\$62.15	REG	683276	SCH D OF MANAWA
				0.00094480	\$6.35	VTAE	001200	FOX VALLEY VTAE DISTRICT
Parcel Total:					\$125.34			

LEGAL DESCRIPTION: T23 R12-E S19 PT OF NWNW				PARCEL NO: 090835		CONTROL NO: 90835		
3.02	\$9,492.41	0.71699199	\$6,805.98					
				0	\$0.00	STAT	999999	STATE OF WISCONSIN
				0.00606930	\$41.31	CNTY	68	WAUPACA COUNTY
				0.00239480	\$16.30	MUNI	68034	TOWN OF ST. LAWRENCE
				0.00925450	\$62.99	REG	683276	SCH D OF MANAWA
				0.00094480	\$6.43	VTAE	001200	FOX VALLEY VTAE DISTRICT
Parcel Total:					\$127.03			



# State of Wisconsin / Department of Natural Resources

Tony Evers , Governor

, Secretary

2/5/2025

## Chapter 70.114 - Aids Payment Worksheet For Tax Year 2024(Payment Year 2025) - Payment Due January 31, 2025

6801 of 7093

LEGAL DESCRIPTION: T23 R12-E S19 PT OF NWNE      PARCEL NO: 090836      CONTROL NO: 90836

2.88      \$9,052.36      0.71699199      \$6,490.47

0	\$0.00	STAT	999999	STATE OF WISCONSIN
0.00606930	\$39.39	CNTY	68	WAUPACA COUNTY
0.00239480	\$15.54	MUNI	68034	TOWN OF ST. LAWRENCE
0.00925450	\$60.07	REG	683276	SCH D OF MANAWA
0.00094480	\$6.13	VTAE	001200	FOX VALLEY VTAE DISTRICT

Parcel Total:      \$121.13

LEGAL DESCRIPTION: T23 R12-E S19 PT OF NENE      PARCEL NO: 090837      CONTROL NO: 90837

1.96      \$6,160.64      0.71699199      \$4,417.13

0	\$0.00	STAT	999999	STATE OF WISCONSIN
0.00606930	\$26.81	CNTY	68	WAUPACA COUNTY
0.00239480	\$10.58	MUNI	68034	TOWN OF ST. LAWRENCE
0.00925450	\$40.88	REG	683276	SCH D OF MANAWA
0.00094480	\$4.17	VTAE	001200	FOX VALLEY VTAE DISTRICT

Parcel Total:      \$82.44

LEGAL DESCRIPTION: T23 R12-E S19 PT OF SENE      PARCEL NO: 090838      CONTROL NO: 90838

0.73      \$2,294.53      0.71699199      \$1,645.16

0	\$0.00	STAT	999999	STATE OF WISCONSIN
0.00606930	\$9.98	CNTY	68	WAUPACA COUNTY
0.00239480	\$3.94	MUNI	68034	TOWN OF ST. LAWRENCE
0.00925450	\$15.23	REG	683276	SCH D OF MANAWA
0.00094480	\$1.55	VTAE	001200	FOX VALLEY VTAE DISTRICT

Parcel Total:      \$30.70



# State of Wisconsin / Department of Natural Resources

Tony Evers , Governor

, Secretary

2/5/2025

## Chapter 70.114 - Aids Payment Worksheet For Tax Year 2024(Payment Year 2025) - Payment Due January 31, 2025

6802 of 7093

LEGAL DESCRIPTION: T23 R12-E S20 PT OF SWNW				PARCEL NO: 090839	CONTROL NO: 90839			
3.25	\$10,215.35	0.71699199	\$7,324.32					
				0	\$0.00	STAT	999999	STATE OF WISCONSIN
				0.00606930	\$44.45	CNTY	68	WAUPACA COUNTY
				0.00239480	\$17.54	MUNI	68034	TOWN OF ST. LAWRENCE
				0.00925450	\$67.78	REG	683276	SCH D OF MANAWA
				0.00094480	\$6.92	VTAE	001200	FOX VALLEY VTAE DISTRICT
Parcel Total:					\$136.69			

LEGAL DESCRIPTION: T23 R12-E S20 PT OF SENW				PARCEL NO: 090840	CONTROL NO: 90840			
2.99	\$9,398.13	0.71699199	\$6,738.38					
				0	\$0.00	STAT	999999	STATE OF WISCONSIN
				0.00606930	\$40.90	CNTY	68	WAUPACA COUNTY
				0.00239480	\$16.14	MUNI	68034	TOWN OF ST. LAWRENCE
				0.00925450	\$62.36	REG	683276	SCH D OF MANAWA
				0.00094480	\$6.37	VTAE	001200	FOX VALLEY VTAE DISTRICT
Parcel Total:					\$125.77			

LEGAL DESCRIPTION: T23 R12-E S20 PT OF SWNE				PARCEL NO: 090841	CONTROL NO: 90841			
2.97	\$9,335.26	0.71699199	\$6,693.31					
				0	\$0.00	STAT	999999	STATE OF WISCONSIN
				0.00606930	\$40.62	CNTY	68	WAUPACA COUNTY
				0.00239480	\$16.03	MUNI	68034	TOWN OF ST. LAWRENCE
				0.00925450	\$61.94	REG	683276	SCH D OF MANAWA
				0.00094480	\$6.32	VTAE	001200	FOX VALLEY VTAE DISTRICT
Parcel Total:					\$124.91			



# State of Wisconsin / Department of Natural Resources

Tony Evers , Governor

, Secretary

2/5/2025

## Chapter 70.114 - Aids Payment Worksheet For Tax Year 2024(Payment Year 2025) - Payment Due January 31, 2025

6803 of 7093

LEGAL DESCRIPTION: T23 R12-E S20 PT OF SENE				PARCEL NO: 090842				CONTROL NO: 90842	
2.98	\$9,366.68	0.71699199	\$6,715.84	0	\$0.00	STAT	999999	STATE OF WISCONSIN	
				0.00606930	\$40.76	CNTY	68	WAUPACA COUNTY	
				0.00239480	\$16.08	MUNI	68034	TOWN OF ST. LAWRENCE	
				0.00925450	\$62.15	REG	683276	SCH D OF MANAWA	
				0.00094480	\$6.35	VTAE	001200	FOX VALLEY VTAE DISTRICT	
Parcel Total:				\$125.34					

LEGAL DESCRIPTION: T23 R12-E S21 PT OF SWNW				PARCEL NO: 090843				CONTROL NO: 90843	
3.04	\$9,555.28	0.71699199	\$6,851.06	0	\$0.00	STAT	999999	STATE OF WISCONSIN	
				0.00606930	\$41.58	CNTY	68	WAUPACA COUNTY	
				0.00239480	\$16.41	MUNI	68034	TOWN OF ST. LAWRENCE	
				0.00925450	\$63.40	REG	683276	SCH D OF MANAWA	
				0.00094480	\$6.47	VTAE	001200	FOX VALLEY VTAE DISTRICT	
Parcel Total:				\$127.86					

LEGAL DESCRIPTION: T23 R12-E S21 PT OF SENW				PARCEL NO: 090844				CONTROL NO: 90844	
3.05	\$9,586.71	0.71699199	\$6,873.59	0	\$0.00	STAT	999999	STATE OF WISCONSIN	
				0.00606930	\$41.72	CNTY	68	WAUPACA COUNTY	
				0.00239480	\$16.46	MUNI	68034	TOWN OF ST. LAWRENCE	
				0.00925450	\$63.61	REG	683276	SCH D OF MANAWA	
				0.00094480	\$6.49	VTAE	001200	FOX VALLEY VTAE DISTRICT	
Parcel Total:				\$128.28					



# State of Wisconsin / Department of Natural Resources

Tony Evers , Governor

, Secretary

2/5/2025

## Chapter 70.114 - Aids Payment Worksheet For Tax Year 2024(Payment Year 2025) - Payment Due January 31, 2025

6804 of 7093

LEGAL DESCRIPTION: T23 R12-E S21 PT OF SWNE				PARCEL NO: 090845	CONTROL NO: 90845			
2.9	\$9,115.24	0.71699199	\$6,535.55					
				0	\$0.00	STAT	999999	STATE OF WISCONSIN
				0.00606930	\$39.67	CNTY	68	WAUPACA COUNTY
				0.00239480	\$15.65	MUNI	68034	TOWN OF ST. LAWRENCE
				0.00925450	\$60.48	REG	683276	SCH D OF MANAWA
				0.00094480	\$6.17	VTAE	001200	FOX VALLEY VTAE DISTRICT
Parcel Total:					\$121.97			

LEGAL DESCRIPTION: T23 R12-E S21 PT OF SENE				PARCEL NO: 090846	CONTROL NO: 90846			
3.27	\$10,278.22	0.71699199	\$7,369.40					
				0	\$0.00	STAT	999999	STATE OF WISCONSIN
				0.00606930	\$44.73	CNTY	68	WAUPACA COUNTY
				0.00239480	\$17.65	MUNI	68034	TOWN OF ST. LAWRENCE
				0.00925450	\$68.20	REG	683276	SCH D OF MANAWA
				0.00094480	\$6.96	VTAE	001200	FOX VALLEY VTAE DISTRICT
Parcel Total:					\$137.54			

LEGAL DESCRIPTION: T23 R12-E S23 PT OF SWNW				PARCEL NO: 090851	CONTROL NO: 90851			
3.14	\$9,869.60	0.71699199	\$7,076.43					
				0	\$0.00	STAT	999999	STATE OF WISCONSIN
				0.00606930	\$42.95	CNTY	68	WAUPACA COUNTY
				0.00239480	\$16.95	MUNI	68034	TOWN OF ST. LAWRENCE
				0.00925450	\$65.49	REG	683276	SCH D OF MANAWA
				0.00094480	\$6.69	VTAE	001200	FOX VALLEY VTAE DISTRICT
Parcel Total:					\$132.08			





# State of Wisconsin / Department of Natural Resources

Tony Evers , Governor

, Secretary

2/5/2025

## Chapter 70.114 - Aids Payment Worksheet For Tax Year 2024(Payment Year 2025) - Payment Due January 31, 2025

6805 of 7093

LEGAL DESCRIPTION: T23 R12-E S23 PT OF SENW	PARCEL NO: 090852	CONTROL NO: 90852
---	-------------------	-------------------

3.02	\$9,492.41	0.71699199	\$6,805.98	
------	------------	------------	------------	--

0	\$0.00	STAT	999999	STATE OF WISCONSIN
0.00606930	\$41.31	CNTY	68	WAUPACA COUNTY
0.00239480	\$16.30	MUNI	68034	TOWN OF ST. LAWRENCE
0.00925450	\$62.99	REG	683276	SCH D OF MANAWA
0.00094480	\$6.43	VTAE	001200	FOX VALLEY VTAE DISTRICT

Parcel Total:	\$127.03
---------------	----------

LEGAL DESCRIPTION: T23 R12-E S23 PT OF SWNE	PARCEL NO: 090853	CONTROL NO: 90853
---	-------------------	-------------------

1.94	\$6,097.79	0.71699199	\$4,372.06	
------	------------	------------	------------	--

0	\$0.00	STAT	999999	STATE OF WISCONSIN
0.00606930	\$26.54	CNTY	68	WAUPACA COUNTY
0.00239480	\$10.47	MUNI	68034	TOWN OF ST. LAWRENCE
0.00925450	\$40.46	REG	683276	SCH D OF MANAWA
0.00094480	\$4.13	VTAE	001200	FOX VALLEY VTAE DISTRICT

Parcel Total:	\$81.60
---------------	---------

LEGAL DESCRIPTION: T23 R12-E S23 PT OF NWNE	PARCEL NO: 090854	CONTROL NO: 90854
---	-------------------	-------------------

1.29	\$4,054.71	0.71699199	\$2,907.19	
------	------------	------------	------------	--

0	\$0.00	STAT	999999	STATE OF WISCONSIN
0.00606930	\$17.64	CNTY	68	WAUPACA COUNTY
0.00239480	\$6.96	MUNI	68034	TOWN OF ST. LAWRENCE
0.00925450	\$26.90	REG	683276	SCH D OF MANAWA
0.00094480	\$2.75	VTAE	001200	FOX VALLEY VTAE DISTRICT

Parcel Total:	\$54.25
---------------	---------



# State of Wisconsin / Department of Natural Resources

Tony Evers , Governor

, Secretary

2/5/2025

## Chapter 70.114 - Aids Payment Worksheet For Tax Year 2024(Payment Year 2025) - Payment Due January 31, 2025

6806 of 7093

LEGAL DESCRIPTION: T23 R12-E S23 PT OF NENE				PARCEL NO: 090855				CONTROL NO: 90855			
3.16	\$9,932.46	0.71699199	\$7,121.49								
				0	\$0.00	STAT	999999	STATE OF WISCONSIN			
				0.00606930	\$43.22	CNTY	68	WAUPACA COUNTY			
				0.00239480	\$17.05	MUNI	68034	TOWN OF ST. LAWRENCE			
				0.00925450	\$65.91	REG	683276	SCH D OF MANAWA			
				0.00094480	\$6.73	VTAE	001200	FOX VALLEY VTAE DISTRICT			
Parcel Total:					\$132.91						

LEGAL DESCRIPTION: T23 R12-E S24 PT OF NWNW				PARCEL NO: 090856				CONTROL NO: 90856			
3.73	\$11,724.08	0.71699199	\$8,406.07								
				0	\$0.00	STAT	999999	STATE OF WISCONSIN			
				0.00606930	\$51.02	CNTY	68	WAUPACA COUNTY			
				0.00239480	\$20.13	MUNI	68034	TOWN OF ST. LAWRENCE			
				0.00925450	\$77.79	REG	683276	SCH D OF MANAWA			
				0.00094480	\$7.94	VTAE	001200	FOX VALLEY VTAE DISTRICT			
Parcel Total:					\$156.88						

LEGAL DESCRIPTION: T23 R12-E S24 PT OF NENW				PARCEL NO: 090857				CONTROL NO: 90857			
3.74	\$11,755.51	0.71699199	\$8,428.61								
				0	\$0.00	STAT	999999	STATE OF WISCONSIN			
				0.00606930	\$51.16	CNTY	68	WAUPACA COUNTY			
				0.00239480	\$20.18	MUNI	68034	TOWN OF ST. LAWRENCE			
				0.00925450	\$78.00	REG	683276	SCH D OF MANAWA			
				0.00094480	\$7.96	VTAE	001200	FOX VALLEY VTAE DISTRICT			
Parcel Total:					\$157.30						



# State of Wisconsin / Department of Natural Resources

Tony Evers , Governor

, Secretary

2/5/2025

## Chapter 70.114 - Aids Payment Worksheet For Tax Year 2024(Payment Year 2025) - Payment Due January 31, 2025

6807 of 7093

LEGAL DESCRIPTION: T23 R12-E S24 PT OF NWNE	PARCEL NO: 090858	CONTROL NO: 90858
---	-------------------	-------------------

1.98	\$6,223.51	0.71699199	\$4,462.21	
------	------------	------------	------------	--

0	\$0.00	STAT	999999	STATE OF WISCONSIN
0.00606930	\$27.08	CNTY	68	WAUPACA COUNTY
0.00239480	\$10.69	MUNI	68034	TOWN OF ST. LAWRENCE
0.00925450	\$41.30	REG	683276	SCH D OF MANAWA
0.00094480	\$4.22	VTAE	001200	FOX VALLEY VTAE DISTRICT

Parcel Total:	\$83.29
---------------	---------

LEGAL DESCRIPTION: T23 R12-E S13 PT OF SWSE	PARCEL NO: 090859	CONTROL NO: 90859
---	-------------------	-------------------

1.01	\$3,174.62	0.71699199	\$2,276.18	
------	------------	------------	------------	--

0	\$0.00	STAT	999999	STATE OF WISCONSIN
0.00606930	\$13.81	CNTY	68	WAUPACA COUNTY
0.00239480	\$5.45	MUNI	68034	TOWN OF ST. LAWRENCE
0.00925450	\$21.06	REG	683276	SCH D OF MANAWA
0.00094480	\$2.15	VTAE	001200	FOX VALLEY VTAE DISTRICT

Parcel Total:	\$42.47
---------------	---------

LEGAL DESCRIPTION: T23 R12-E S13 PT OF SESE	PARCEL NO: 090860	CONTROL NO: 90860
---	-------------------	-------------------

2.91	\$9,146.66	0.71699199	\$6,558.08	
------	------------	------------	------------	--

0	\$0.00	STAT	999999	STATE OF WISCONSIN
0.00606930	\$39.80	CNTY	68	WAUPACA COUNTY
0.00239480	\$15.71	MUNI	68034	TOWN OF ST. LAWRENCE
0.00925450	\$60.69	REG	683276	SCH D OF MANAWA
0.00094480	\$6.20	VTAE	001200	FOX VALLEY VTAE DISTRICT

Parcel Total:	\$122.40
---------------	----------



# State of Wisconsin / Department of Natural Resources

Tony Evers , Governor

, Secretary

2/5/2025

Chapter 70.114 - Aids Payment Worksheet For Tax Year 2024(Payment Year 2025) - Payment Due  
January 31, 2025

6808 of 7093

File Number Total: \$2,605.21

Municipality Total: \$2,605.21



# State of Wisconsin / Department of Natural Resources

Tony Evers , Governor

, Secretary

2/5/2025

## Chapter 70.114 - Aids Payment Worksheet For Tax Year 2024(Payment Year 2025) - Payment Due January 31, 2025

6809 of 7093

DETAIL FOR TOWN OF SCANDINAVIA, WAUPACA COUNTY

Acres	Est. Adjust. Purch. Price	Level of Assessment	Adjusted Local Value	Net Gen. Tax Rate	Calc. Aid Pay Amount	Taxing Jurisdiction Type	Code	Description
FILE NO: FI 2555 *			DATE OF PURCHASE: 11/07/1997			GRANTOR: CALI NELSON		
LEGAL DESCRIPTION: T23 R11-E S32 PT OF NESW				PARCEL NO: 32-31-1		CONTROL NO: 79366		
29.15	\$110,525.85	0.84738749	\$93,658.22					
				0	\$0.00	STAT	999999	STATE OF WISCONSIN
				0.00500870	\$469.11	CNTY	68	WAUPACA COUNTY
				0.00118090	\$110.60	MUNI	68036	TOWN OF SCANDINAVIA
				0.00775330	\$726.16	REG	682639	SCH D OF IOLA-SCANDINAVIA
				0.00077960	\$73.02	VTAE	001200	FOX VALLEY VTAE DISTRICT
<b>Parcel Total:</b>					<b>\$1,378.89</b>			

LEGAL DESCRIPTION: T23 R11-E S32 PT OF NWSW				PARCEL NO: 32-32-2		CONTROL NO: 79367		
9.97	\$37,642.86	0.84738749	\$31,898.09					
				0	\$0.00	STAT	999999	STATE OF WISCONSIN
				0.00500870	\$159.77	CNTY	68	WAUPACA COUNTY
				0.00118090	\$37.67	MUNI	68036	TOWN OF SCANDINAVIA
				0.00775330	\$247.32	REG	682639	SCH D OF IOLA-SCANDINAVIA
				0.00077960	\$24.87	VTAE	001200	FOX VALLEY VTAE DISTRICT
<b>Parcel Total:</b>					<b>\$469.63</b>			

<b>File Number Total:</b>	<b>\$1,848.52</b>
---------------------------	-------------------



# State of Wisconsin / Department of Natural Resources

Tony Evers , Governor

, Secretary

2/5/2025

## Chapter 70.114 - Aids Payment Worksheet For Tax Year 2024(Payment Year 2025) - Payment Due January 31, 2025

6810 of 7093

FILE NO: FI 2626 *				DATE OF PURCHASE: 06/26/2000				GRANTOR: THE CONSERVATION FUND			
LEGAL DESCRIPTION: T23 R11-E S20 PT OF NESE				PARCEL NO: 17-17-20-41-1&2				CONTROL NO: 84439			
11.8	\$91,614.49	0.84738749	\$77,632.97								
				0	\$0.00	STAT	999999	STATE OF WISCONSIN			
				0.00500870	\$388.84	CNTY	68	WAUPACA COUNTY			
				0.00118090	\$91.68	MUNI	68036	TOWN OF SCANDINAVIA			
				0.00775330	\$601.91	REG	682639	SCH D OF IOLA-SCANDINAVIA			
				0.00077960	\$60.53	VTAE	001200	FOX VALLEY VTAE DISTRICT			
Parcel Total:					\$1,142.96						

LEGAL DESCRIPTION: T23 R11-E S20 PT OF SESE				PARCEL NO: 17-17-20-44-1&2				CONTROL NO: 84440			
12.16	\$51,186.09	0.84738749	\$43,374.45								
				0	\$0.00	STAT	999999	STATE OF WISCONSIN			
				0.00500870	\$217.25	CNTY	68	WAUPACA COUNTY			
				0.00118090	\$51.22	MUNI	68036	TOWN OF SCANDINAVIA			
				0.00775330	\$336.29	REG	682639	SCH D OF IOLA-SCANDINAVIA			
				0.00077960	\$33.82	VTAE	001200	FOX VALLEY VTAE DISTRICT			
Parcel Total:					\$638.58						



# State of Wisconsin / Department of Natural Resources

Tony Evers , Governor

, Secretary

2/5/2025

## Chapter 70.114 - Aids Payment Worksheet For Tax Year 2024(Payment Year 2025) - Payment Due January 31, 2025

6811 of 7093

LEGAL DESCRIPTION: T23 R11-E S21 NWSW	PARCEL NO: 17-17-21-32	CONTROL NO: 84441
---------------------------------------	------------------------	-------------------

40	\$189,958.75	0.84738749	\$160,968.67
----	--------------	------------	--------------

0	\$0.00	STAT	999999	STATE OF WISCONSIN
0.00500870	\$806.25	CNTY	68	WAUPACA COUNTY
0.00118090	\$190.09	MUNI	68036	TOWN OF SCANDINAVIA
0.00775330	\$1,248.04	REG	682639	SCH D OF IOLA-SCANDINAVIA
0.00077960	\$125.50	VTAE	001200	FOX VALLEY VTAE DISTRICT

Parcel Total:	\$2,369.88
---------------	------------

LEGAL DESCRIPTION: T23 R11-E S29 PT OF NENE	PARCEL NO: 17-29-11-2	CONTROL NO: 84448
---	-----------------------	-------------------

1.74	\$5,387.14	0.84738749	\$4,564.99
------	------------	------------	------------

0	\$0.00	STAT	999999	STATE OF WISCONSIN
0.00500870	\$22.86	CNTY	68	WAUPACA COUNTY
0.00118090	\$5.39	MUNI	68036	TOWN OF SCANDINAVIA
0.00775330	\$35.39	REG	682639	SCH D OF IOLA-SCANDINAVIA
0.00077960	\$3.56	VTAE	001200	FOX VALLEY VTAE DISTRICT

Parcel Total:	\$67.20
---------------	---------

File Number Total:	\$4,218.62
--------------------	------------



# State of Wisconsin / Department of Natural Resources

Tony Evers , Governor

, Secretary

2/5/2025

## Chapter 70.114 - Aids Payment Worksheet For Tax Year 2024(Payment Year 2025) - Payment Due January 31, 2025

6812 of 7093

FILE NO: NA 617 A	DATE OF PURCHASE: 11/22/1996	GRANTOR: MARWIN O WROLSTAD TRUST
LEGAL DESCRIPTION: T23 R11-E S31 PT OF SWNE	PARCEL NO: 017-1731-132	CONTROL NO: 77468
34.85	\$1,003,827.91	0.84738749 \$850,631.21
	0	\$0.00 STAT 999999 STATE OF WISCONSIN
	0.00500870	\$4,260.60 CNTY 68 WAUPACA COUNTY
	0.00118090	\$1,004.52 MUNI 68036 TOWN OF SCANDINAVIA
	0.00775330	\$6,595.19 REG 682639 SCH D OF IOLA-SCANDINAVIA
	0.00077960	\$663.19 VTAE 001200 FOX VALLEY VTAE DISTRICT
Parcel Total:		\$12,523.50

LEGAL DESCRIPTION: T23 R11-E S31 PT OF SENW	PARCEL NO: 017-1731-131	CONTROL NO: 77469
0.7	\$20,172.33	0.84738749 \$17,093.78
	0	\$0.00 STAT 999999 STATE OF WISCONSIN
	0.00500870	\$85.62 CNTY 68 WAUPACA COUNTY
	0.00118090	\$20.19 MUNI 68036 TOWN OF SCANDINAVIA
	0.00775330	\$132.53 REG 682639 SCH D OF IOLA-SCANDINAVIA
	0.00077960	\$13.33 VTAE 001200 FOX VALLEY VTAE DISTRICT
Parcel Total:		\$251.67

File Number Total:	\$12,775.17
--------------------	-------------





# State of Wisconsin / Department of Natural Resources

Tony Evers , Governor

, Secretary

2/5/2025

## Chapter 70.114 - Aids Payment Worksheet For Tax Year 2024(Payment Year 2025) - Payment Due January 31, 2025

6813 of 7093

FILE NO: NA 617 B		DATE OF PURCHASE: 11/22/1996			GRANTOR: MARWIN O WROLSTAD		
LEGAL DESCRIPTION: T23 R11-E S31 PT OF SWNE		PARCEL NO: 017-1731-132			CONTROL NO: 77467		
5	\$339,030.83	0.84738749	\$287,290.48				
		0	\$0.00	STAT	999999	STATE OF WISCONSIN	
		0.00500870	\$1,438.97	CNTY	68	WAUPACA COUNTY	
		0.00118090	\$339.27	MUNI	68036	TOWN OF SCANDINAVIA	
		0.00775330	\$2,227.45	REG	682639	SCH D OF IOLA-SCANDINAVIA	
		0.00077960	\$223.98	VTAE	001200	FOX VALLEY VTAE DISTRICT	
Parcel Total:			\$4,229.67				

File Number Total:		\$4,229.67					
--------------------	--	------------	--	--	--	--	--

FILE NO: NA 795 *		DATE OF PURCHASE: 02/04/2003			GRANTOR: ROBERT C FREDRICK, ET AL.		
LEGAL DESCRIPTION: T23 R11-E S30 SWSW		PARCEL NO: 017-17 30 33			CONTROL NO: 89417		
36	\$421,984.39	0.84738749	\$357,584.29				
		0	\$0.00	STAT	999999	STATE OF WISCONSIN	
		0.00500870	\$1,791.05	CNTY	68	WAUPACA COUNTY	
		0.00118090	\$422.28	MUNI	68036	TOWN OF SCANDINAVIA	
		0.00775330	\$2,772.45	REG	682639	SCH D OF IOLA-SCANDINAVIA	
		0.00077960	\$278.79	VTAE	001200	FOX VALLEY VTAE DISTRICT	
Parcel Total:			\$5,264.57				



# State of Wisconsin / Department of Natural Resources

Tony Evers , Governor

, Secretary

2/5/2025

## Chapter 70.114 - Aids Payment Worksheet For Tax Year 2024(Payment Year 2025) - Payment Due January 31, 2025

6814 of 7093

LEGAL DESCRIPTION: T23 R11-E S31 PT OF NWNE	PARCEL NO: 017-17 31 12-2	CONTROL NO: 89418
---	---------------------------	-------------------

36.7	\$899,729.59	0.84738749	\$762,419.59
------	--------------	------------	--------------

0	\$0.00	STAT	999999	STATE OF WISCONSIN
0.00500870	\$3,818.77	CNTY	68	WAUPACA COUNTY
0.00118090	\$900.35	MUNI	68036	TOWN OF SCANDINAVIA
0.00775330	\$5,911.26	REG	682639	SCH D OF IOLA-SCANDINAVIA
0.00077960	\$594.41	VTAE	001200	FOX VALLEY VTAE DISTRICT

Parcel Total:	\$11,224.79
---------------	-------------

LEGAL DESCRIPTION: T23 R11-E S31 PT OF SWNE	PARCEL NO: 017-17 31 24	CONTROL NO: 89419
---	-------------------------	-------------------

0.7	\$10,378.06	0.84738749	\$8,794.24
-----	-------------	------------	------------

0	\$0.00	STAT	999999	STATE OF WISCONSIN
0.00500870	\$44.05	CNTY	68	WAUPACA COUNTY
0.00118090	\$10.39	MUNI	68036	TOWN OF SCANDINAVIA
0.00775330	\$68.18	REG	682639	SCH D OF IOLA-SCANDINAVIA
0.00077960	\$6.86	VTAE	001200	FOX VALLEY VTAE DISTRICT

Parcel Total:	\$129.48
---------------	----------

LEGAL DESCRIPTION: T23 R11-E S31 NENW	PARCEL NO: 017-17 31 21	CONTROL NO: 89420
---------------------------------------	-------------------------	-------------------

40	\$600,662.82	0.84738749	\$508,994.16
----	--------------	------------	--------------

0	\$0.00	STAT	999999	STATE OF WISCONSIN
0.00500870	\$2,549.42	CNTY	68	WAUPACA COUNTY
0.00118090	\$601.08	MUNI	68036	TOWN OF SCANDINAVIA
0.00775330	\$3,946.38	REG	682639	SCH D OF IOLA-SCANDINAVIA
0.00077960	\$396.83	VTAE	001200	FOX VALLEY VTAE DISTRICT

Parcel Total:	\$7,493.71
---------------	------------



# State of Wisconsin / Department of Natural Resources

Tony Evers , Governor

, Secretary

2/5/2025

## Chapter 70.114 - Aids Payment Worksheet For Tax Year 2024(Payment Year 2025) - Payment Due January 31, 2025

6815 of 7093

LEGAL DESCRIPTION: T23 R11-E S31 NWNW	PARCEL NO: 017-17 31 22	CONTROL NO: 89421
---------------------------------------	-------------------------	-------------------

36	\$484,079.78	0.84738749	\$410,203.15	
----	--------------	------------	--------------	--

0	\$0.00	STAT	999999	STATE OF WISCONSIN
0.00500870	\$2,054.60	CNTY	68	WAUPACA COUNTY
0.00118090	\$484.41	MUNI	68036	TOWN OF SCANDINAVIA
0.00775330	\$3,180.42	REG	682639	SCH D OF IOLA-SCANDINAVIA
0.00077960	\$319.81	VTAE	001200	FOX VALLEY VTAE DISTRICT

Parcel Total:	\$6,039.24
---------------	------------

LEGAL DESCRIPTION: T23 R11-E S31 SWNW	PARCEL NO: 017-17 31 23	CONTROL NO: 89422
---------------------------------------	-------------------------	-------------------

36	\$544,904.85	0.84738749	\$461,745.55	
----	--------------	------------	--------------	--

0	\$0.00	STAT	999999	STATE OF WISCONSIN
0.00500870	\$2,312.77	CNTY	68	WAUPACA COUNTY
0.00118090	\$545.28	MUNI	68036	TOWN OF SCANDINAVIA
0.00775330	\$3,580.05	REG	682639	SCH D OF IOLA-SCANDINAVIA
0.00077960	\$360.00	VTAE	001200	FOX VALLEY VTAE DISTRICT

Parcel Total:	\$6,798.10
---------------	------------

LEGAL DESCRIPTION: T23 R11-E S31 SENW	PARCEL NO: 017-17 31 24	CONTROL NO: 89423
---------------------------------------	-------------------------	-------------------

39.3	\$582,679.86	0.84738749	\$493,755.62	
------	--------------	------------	--------------	--

0	\$0.00	STAT	999999	STATE OF WISCONSIN
0.00500870	\$2,473.10	CNTY	68	WAUPACA COUNTY
0.00118090	\$583.08	MUNI	68036	TOWN OF SCANDINAVIA
0.00775330	\$3,828.23	REG	682639	SCH D OF IOLA-SCANDINAVIA
0.00077960	\$384.95	VTAE	001200	FOX VALLEY VTAE DISTRICT

Parcel Total:	\$7,269.36
---------------	------------



# State of Wisconsin / Department of Natural Resources

Tony Evers , Governor

, Secretary

2/5/2025

## Chapter 70.114 - Aids Payment Worksheet For Tax Year 2024(Payment Year 2025) - Payment Due January 31, 2025

6816 of 7093

File Number Total: \$44,219.25

FILE NO: P 1704 B

DATE OF PURCHASE: 02/28/1997

GRANTOR: FOX VALLEY AND WESTERN, LTD.

LEGAL DESCRIPTION: T23 R11-E S18 PT OF NWSW

PARCEL NO: 079583

CONTROL NO: 79583

2.5 \$6,643.56 0.84738749 \$5,629.67

0 \$0.00 STAT 999999 STATE OF WISCONSIN

0.00500870 \$28.20 CNTY 68 WAUPACA COUNTY

0.00118090 \$6.65 MUNI 68036 TOWN OF SCANDINAVIA

0.00775330 \$43.65 REG 682639 SCH D OF IOLA-SCANDINAVIA

0.00077960 \$4.39 VTAE 001200 FOX VALLEY VTAE DISTRICT

Parcel Total: \$82.89

LEGAL DESCRIPTION: T23 R11-E S18 PT OF NESW

PARCEL NO: 079584

CONTROL NO: 79584

2.91 \$7,736.81 0.84738749 \$6,556.08

0 \$0.00 STAT 999999 STATE OF WISCONSIN

0.00500870 \$32.84 CNTY 68 WAUPACA COUNTY

0.00118090 \$7.74 MUNI 68036 TOWN OF SCANDINAVIA

0.00775330 \$50.83 REG 682639 SCH D OF IOLA-SCANDINAVIA

0.00077960 \$5.11 VTAE 001200 FOX VALLEY VTAE DISTRICT

Parcel Total: \$96.52



# State of Wisconsin / Department of Natural Resources

Tony Evers , Governor

, Secretary

2/5/2025

## Chapter 70.114 - Aids Payment Worksheet For Tax Year 2024(Payment Year 2025) - Payment Due January 31, 2025

6817 of 7093

LEGAL DESCRIPTION: T23 R11-E S18 PT OF NWSE	PARCEL NO: 079585	CONTROL NO: 79585
---	-------------------	-------------------

0.05	\$134.15	0.84738749	\$113.68
------	----------	------------	----------

0	\$0.00	STAT	999999	STATE OF WISCONSIN
0.00500870	\$0.57	CNTY	68	WAUPACA COUNTY
0.00118090	\$0.13	MUNI	68036	TOWN OF SCANDINAVIA
0.00775330	\$0.88	REG	682639	SCH D OF IOLA-SCANDINAVIA
0.00077960	\$0.09	VTAE	001200	FOX VALLEY VTAE DISTRICT

Parcel Total:	\$1.67
---------------	--------

LEGAL DESCRIPTION: T23 R11-E S18 PT OF SWSE	PARCEL NO: 079586	CONTROL NO: 79586
---	-------------------	-------------------

2.97	\$7,892.99	0.84738749	\$6,688.42
------	------------	------------	------------

0	\$0.00	STAT	999999	STATE OF WISCONSIN
0.00500870	\$33.50	CNTY	68	WAUPACA COUNTY
0.00118090	\$7.90	MUNI	68036	TOWN OF SCANDINAVIA
0.00775330	\$51.86	REG	682639	SCH D OF IOLA-SCANDINAVIA
0.00077960	\$5.21	VTAE	001200	FOX VALLEY VTAE DISTRICT

Parcel Total:	\$98.47
---------------	---------

LEGAL DESCRIPTION: T23 R11-E S18 PT OF SESE	PARCEL NO: 079587	CONTROL NO: 79587
---	-------------------	-------------------

3.12	\$8,293.44	0.84738749	\$7,027.76
------	------------	------------	------------

0	\$0.00	STAT	999999	STATE OF WISCONSIN
0.00500870	\$35.20	CNTY	68	WAUPACA COUNTY
0.00118090	\$8.30	MUNI	68036	TOWN OF SCANDINAVIA
0.00775330	\$54.49	REG	682639	SCH D OF IOLA-SCANDINAVIA
0.00077960	\$5.48	VTAE	001200	FOX VALLEY VTAE DISTRICT

Parcel Total:	\$103.47
---------------	----------



# State of Wisconsin / Department of Natural Resources

Tony Evers , Governor

, Secretary

2/5/2025

## Chapter 70.114 - Aids Payment Worksheet For Tax Year 2024(Payment Year 2025) - Payment Due January 31, 2025

6818 of 7093

LEGAL DESCRIPTION: T23 R11-E S17 PT OF SWSW	PARCEL NO: 079588	CONTROL NO: 79588
---	-------------------	-------------------

2.89	\$7,680.75	0.84738749	\$6,508.57	
------	------------	------------	------------	--

0	\$0.00	STAT	999999	STATE OF WISCONSIN
0.00500870	\$32.60	CNTY	68	WAUPACA COUNTY
0.00118090	\$7.69	MUNI	68036	TOWN OF SCANDINAVIA
0.00775330	\$50.46	REG	682639	SCH D OF IOLA-SCANDINAVIA
0.00077960	\$5.07	VTAE	001200	FOX VALLEY VTAE DISTRICT

Parcel Total:	\$95.82	
---------------	---------	--

LEGAL DESCRIPTION: T23 R11-E S17 PT OF SESW	PARCEL NO: 079589	CONTROL NO: 79589
---	-------------------	-------------------

2.41	\$6,407.30	0.84738749	\$5,429.46	
------	------------	------------	------------	--

0	\$0.00	STAT	999999	STATE OF WISCONSIN
0.00500870	\$27.19	CNTY	68	WAUPACA COUNTY
0.00118090	\$6.41	MUNI	68036	TOWN OF SCANDINAVIA
0.00775330	\$42.10	REG	682639	SCH D OF IOLA-SCANDINAVIA
0.00077960	\$4.23	VTAE	001200	FOX VALLEY VTAE DISTRICT

Parcel Total:	\$79.93	
---------------	---------	--

LEGAL DESCRIPTION: T23 R11-E S17 PT OF SWSE	PARCEL NO: 079590	CONTROL NO: 79590
---	-------------------	-------------------

2.06	\$5,474.23	0.84738749	\$4,638.80	
------	------------	------------	------------	--

0	\$0.00	STAT	999999	STATE OF WISCONSIN
0.00500870	\$23.23	CNTY	68	WAUPACA COUNTY
0.00118090	\$5.48	MUNI	68036	TOWN OF SCANDINAVIA
0.00775330	\$35.97	REG	682639	SCH D OF IOLA-SCANDINAVIA
0.00077960	\$3.62	VTAE	001200	FOX VALLEY VTAE DISTRICT

Parcel Total:	\$68.30	
---------------	---------	--



# State of Wisconsin / Department of Natural Resources

Tony Evers , Governor

, Secretary

2/5/2025

## Chapter 70.114 - Aids Payment Worksheet For Tax Year 2024(Payment Year 2025) - Payment Due January 31, 2025

6819 of 7093

LEGAL DESCRIPTION: T23 R11-E S20 PT OF NWNE      PARCEL NO: 079591      CONTROL NO: 79591

0.76      \$2,022.30      0.84738749      \$1,713.67

0      \$0.00      STAT      999999      STATE OF WISCONSIN

0.00500870      \$8.58      CNTY      68      WAUPACA COUNTY

0.00118090      \$2.02      MUNI      68036      TOWN OF SCANDINAVIA

0.00775330      \$13.29      REG      682639      SCH D OF IOLA-SCANDINAVIA

0.00077960      \$1.34      VTAE      001200      FOX VALLEY VTAE DISTRICT

Parcel Total:      \$25.23

LEGAL DESCRIPTION: T23 R11-E S20 PT OF NENE      PARCEL NO: 079592      CONTROL NO: 79592

3.2      \$8,505.69      0.84738749      \$7,207.61

0      \$0.00      STAT      999999      STATE OF WISCONSIN

0.00500870      \$36.10      CNTY      68      WAUPACA COUNTY

0.00118090      \$8.51      MUNI      68036      TOWN OF SCANDINAVIA

0.00775330      \$55.88      REG      682639      SCH D OF IOLA-SCANDINAVIA

0.00077960      \$5.62      VTAE      001200      FOX VALLEY VTAE DISTRICT

Parcel Total:      \$106.11

LEGAL DESCRIPTION: T23 R11-E S21 PT OF NWNW      PARCEL NO: 079593      CONTROL NO: 79593

3.01      \$8,001.11      0.84738749      \$6,780.04

0      \$0.00      STAT      999999      STATE OF WISCONSIN

0.00500870      \$33.96      CNTY      68      WAUPACA COUNTY

0.00118090      \$8.01      MUNI      68036      TOWN OF SCANDINAVIA

0.00775330      \$52.57      REG      682639      SCH D OF IOLA-SCANDINAVIA

0.00077960      \$5.29      VTAE      001200      FOX VALLEY VTAE DISTRICT

Parcel Total:      \$99.83



# State of Wisconsin / Department of Natural Resources

Tony Evers , Governor

, Secretary

2/5/2025

## Chapter 70.114 - Aids Payment Worksheet For Tax Year 2024(Payment Year 2025) - Payment Due January 31, 2025

6820 of 7093

LEGAL DESCRIPTION: T23 R11-E S21 PT OF NENW	PARCEL NO: 079594	CONTROL NO: 79594
---	-------------------	-------------------

3.02	\$8,029.14	0.84738749	\$6,803.79	
------	------------	------------	------------	--

0	\$0.00	STAT	999999	STATE OF WISCONSIN
0.00500870	\$34.08	CNTY	68	WAUPACA COUNTY
0.00118090	\$8.03	MUNI	68036	TOWN OF SCANDINAVIA
0.00775330	\$52.75	REG	682639	SCH D OF IOLA-SCANDINAVIA
0.00077960	\$5.30	VTAE	001200	FOX VALLEY VTAE DISTRICT

Parcel Total:	\$100.16
---------------	----------

LEGAL DESCRIPTION: T23 R11-E S21 PT OF NWNE	PARCEL NO: 079595	CONTROL NO: 79595
---	-------------------	-------------------

3.01	\$8,001.11	0.84738749	\$6,780.04	
------	------------	------------	------------	--

0	\$0.00	STAT	999999	STATE OF WISCONSIN
0.00500870	\$33.96	CNTY	68	WAUPACA COUNTY
0.00118090	\$8.01	MUNI	68036	TOWN OF SCANDINAVIA
0.00775330	\$52.57	REG	682639	SCH D OF IOLA-SCANDINAVIA
0.00077960	\$5.29	VTAE	001200	FOX VALLEY VTAE DISTRICT

Parcel Total:	\$99.83
---------------	---------

LEGAL DESCRIPTION: T23 R11-E S21 PT OF NENE	PARCEL NO: 079596	CONTROL NO: 79596
---	-------------------	-------------------

0.72	\$1,914.18	0.84738749	\$1,622.05	
------	------------	------------	------------	--

0	\$0.00	STAT	999999	STATE OF WISCONSIN
0.00500870	\$8.12	CNTY	68	WAUPACA COUNTY
0.00118090	\$1.92	MUNI	68036	TOWN OF SCANDINAVIA
0.00775330	\$12.58	REG	682639	SCH D OF IOLA-SCANDINAVIA
0.00077960	\$1.26	VTAE	001200	FOX VALLEY VTAE DISTRICT

Parcel Total:	\$23.88
---------------	---------





# State of Wisconsin / Department of Natural Resources

Tony Evers , Governor

, Secretary

2/5/2025

## Chapter 70.114 - Aids Payment Worksheet For Tax Year 2024(Payment Year 2025) - Payment Due January 31, 2025

6821 of 7093

LEGAL DESCRIPTION: T23 R11-E S21 PT OF SENE	PARCEL NO: 079597	CONTROL NO: 79597
---	-------------------	-------------------

2.26	\$6,006.84	0.84738749	\$5,090.12	
------	------------	------------	------------	--

0	\$0.00	STAT	999999	STATE OF WISCONSIN
0.00500870	\$25.50	CNTY	68	WAUPACA COUNTY
0.00118090	\$6.01	MUNI	68036	TOWN OF SCANDINAVIA
0.00775330	\$39.47	REG	682639	SCH D OF IOLA-SCANDINAVIA
0.00077960	\$3.97	VTAE	001200	FOX VALLEY VTAE DISTRICT

Parcel Total:	\$74.95
---------------	---------

LEGAL DESCRIPTION: T23 R11-E S22 PT OF SWNW	PARCEL NO: 079598	CONTROL NO: 79598
---	-------------------	-------------------

3.14	\$8,345.50	0.84738749	\$7,071.87	
------	------------	------------	------------	--

0	\$0.00	STAT	999999	STATE OF WISCONSIN
0.00500870	\$35.42	CNTY	68	WAUPACA COUNTY
0.00118090	\$8.35	MUNI	68036	TOWN OF SCANDINAVIA
0.00775330	\$54.83	REG	682639	SCH D OF IOLA-SCANDINAVIA
0.00077960	\$5.51	VTAE	001200	FOX VALLEY VTAE DISTRICT

Parcel Total:	\$104.11
---------------	----------

LEGAL DESCRIPTION: T23 R11-E S22 PT OF SENW	PARCEL NO: 079599	CONTROL NO: 79599
---	-------------------	-------------------

4.11	\$10,924.44	0.84738749	\$9,257.23	
------	-------------	------------	------------	--

0	\$0.00	STAT	999999	STATE OF WISCONSIN
0.00500870	\$46.37	CNTY	68	WAUPACA COUNTY
0.00118090	\$10.93	MUNI	68036	TOWN OF SCANDINAVIA
0.00775330	\$71.77	REG	682639	SCH D OF IOLA-SCANDINAVIA
0.00077960	\$7.22	VTAE	001200	FOX VALLEY VTAE DISTRICT

Parcel Total:	\$136.29
---------------	----------



# State of Wisconsin / Department of Natural Resources

Tony Evers , Governor

, Secretary

2/5/2025

## Chapter 70.114 - Aids Payment Worksheet For Tax Year 2024(Payment Year 2025) - Payment Due January 31, 2025

6822 of 7093

LEGAL DESCRIPTION: T23 R11-E S22 PT OF SWNE	PARCEL NO: 079600	CONTROL NO: 79600
---	-------------------	-------------------

2.93	\$7,788.87	0.84738749	\$6,600.19	
------	------------	------------	------------	--

0	\$0.00	STAT	999999	STATE OF WISCONSIN
0.00500870	\$33.06	CNTY	68	WAUPACA COUNTY
0.00118090	\$7.79	MUNI	68036	TOWN OF SCANDINAVIA
0.00775330	\$51.17	REG	682639	SCH D OF IOLA-SCANDINAVIA
0.00077960	\$5.15	VTAE	001200	FOX VALLEY VTAE DISTRICT

Parcel Total:	\$97.17	
---------------	---------	--

LEGAL DESCRIPTION: T23 R11-E S22 PT OF SENE	PARCEL NO: 079601	CONTROL NO: 79601
---	-------------------	-------------------

2.54	\$25,184.68	0.84738749	\$21,341.18	
------	-------------	------------	-------------	--

0	\$0.00	STAT	999999	STATE OF WISCONSIN
0.00500870	\$106.89	CNTY	68	WAUPACA COUNTY
0.00118090	\$25.20	MUNI	68036	TOWN OF SCANDINAVIA
0.00775330	\$165.46	REG	682639	SCH D OF IOLA-SCANDINAVIA
0.00077960	\$16.64	VTAE	001200	FOX VALLEY VTAE DISTRICT

Parcel Total:	\$314.19	
---------------	----------	--

LEGAL DESCRIPTION: T23 R11-E S22 PT OF NENE	PARCEL NO: 079602	CONTROL NO: 79602
---	-------------------	-------------------

0.01	\$28.03	0.84738749	\$23.75	
------	---------	------------	---------	--

0	\$0.00	STAT	999999	STATE OF WISCONSIN
0.00500870	\$0.12	CNTY	68	WAUPACA COUNTY
0.00118090	\$0.03	MUNI	68036	TOWN OF SCANDINAVIA
0.00775330	\$0.18	REG	682639	SCH D OF IOLA-SCANDINAVIA
0.00077960	\$0.02	VTAE	001200	FOX VALLEY VTAE DISTRICT

Parcel Total:	\$0.35	
---------------	--------	--



# State of Wisconsin / Department of Natural Resources

Tony Evers , Governor

, Secretary

2/5/2025

## Chapter 70.114 - Aids Payment Worksheet For Tax Year 2024(Payment Year 2025) - Payment Due January 31, 2025

6823 of 7093

LEGAL DESCRIPTION: T23 R11-E S23 PT OF NWNW				PARCEL NO: 079603	CONTROL NO: 79603			
2.54	\$23,650.93	0.84738749	\$20,041.50					
				0	\$0.00	STAT	999999	STATE OF WISCONSIN
				0.00500870	\$100.38	CNTY	68	WAUPACA COUNTY
				0.00118090	\$23.67	MUNI	68036	TOWN OF SCANDINAVIA
				0.00775330	\$155.39	REG	682639	SCH D OF IOLA-SCANDINAVIA
				0.00077960	\$15.63	VTAE	001200	FOX VALLEY VTAE DISTRICT
Parcel Total:					\$295.07			

LEGAL DESCRIPTION: T23 R11-E S23 PT OF SWNW				PARCEL NO: 079604	CONTROL NO: 79604			
0.21	\$2,094.38	0.84738749	\$1,774.76					
				0	\$0.00	STAT	999999	STATE OF WISCONSIN
				0.00500870	\$8.89	CNTY	68	WAUPACA COUNTY
				0.00118090	\$2.10	MUNI	68036	TOWN OF SCANDINAVIA
				0.00775330	\$13.76	REG	682639	SCH D OF IOLA-SCANDINAVIA
				0.00077960	\$1.38	VTAE	001200	FOX VALLEY VTAE DISTRICT
Parcel Total:					\$26.13			

LEGAL DESCRIPTION: T23 R11-E S18 PT OF SESW				PARCEL NO: 084446	CONTROL NO: 84446			
0.05	\$118.07	0.84738749	\$100.05					
				0	\$0.00	STAT	999999	STATE OF WISCONSIN
				0.00500870	\$0.50	CNTY	68	WAUPACA COUNTY
				0.00118090	\$0.12	MUNI	68036	TOWN OF SCANDINAVIA
				0.00775330	\$0.78	REG	682639	SCH D OF IOLA-SCANDINAVIA
				0.00077960	\$0.08	VTAE	001200	FOX VALLEY VTAE DISTRICT
Parcel Total:					\$1.48			



# State of Wisconsin / Department of Natural Resources

Tony Evers , Governor

, Secretary

2/5/2025

## Chapter 70.114 - Aids Payment Worksheet For Tax Year 2024(Payment Year 2025) - Payment Due January 31, 2025

6824 of 7093

File Number Total: \$2,131.85

FILE NO: P 1794 G

DATE OF PURCHASE: 06/25/2003

GRANTOR: WISCONSIN CENTRAL LTD.

LEGAL DESCRIPTION: T23 R11-E S23 PT OF NENW

PARCEL NO: 090827

CONTROL NO: 90827

0.47 \$1,763.53 0.84738749 \$1,494.40

0 \$0.00 STAT 999999 STATE OF WISCONSIN

0.00500870 \$7.49 CNTY 68 WAUPACA COUNTY

0.00118090 \$1.76 MUNI 68036 TOWN OF SCANDINAVIA

0.00775330 \$11.59 REG 682639 SCH D OF IOLA-SCANDINAVIA

0.00077960 \$1.17 VTAE 001200 FOX VALLEY VTAE DISTRICT

Parcel Total: \$22.01

LEGAL DESCRIPTION: T23 R11-E S23 PT OF NWNE

PARCEL NO: 090828

CONTROL NO: 90828

2.94 \$14,449.49 0.84738749 \$12,244.32

0 \$0.00 STAT 999999 STATE OF WISCONSIN

0.00500870 \$61.33 CNTY 68 WAUPACA COUNTY

0.00118090 \$14.46 MUNI 68036 TOWN OF SCANDINAVIA

0.00775330 \$94.93 REG 682639 SCH D OF IOLA-SCANDINAVIA

0.00077960 \$9.55 VTAE 001200 FOX VALLEY VTAE DISTRICT

Parcel Total: \$180.27



# State of Wisconsin / Department of Natural Resources

Tony Evers , Governor

, Secretary

2/5/2025

## Chapter 70.114 - Aids Payment Worksheet For Tax Year 2024(Payment Year 2025) - Payment Due January 31, 2025

6825 of 7093

LEGAL DESCRIPTION: T23 R11-E S23 PT OF NENE				PARCEL NO: 090829	CONTROL NO: 90829			
3.15	\$15,481.60	0.84738749	\$13,118.91					
				0	\$0.00	STAT	999999	STATE OF WISCONSIN
				0.00500870	\$65.71	CNTY	68	WAUPACA COUNTY
				0.00118090	\$15.49	MUNI	68036	TOWN OF SCANDINAVIA
				0.00775330	\$101.71	REG	682639	SCH D OF IOLA-SCANDINAVIA
				0.00077960	\$10.23	VTAE	001200	FOX VALLEY VTAE DISTRICT
Parcel Total:					\$193.14			

LEGAL DESCRIPTION: T23 R11-E S24 PT OF NWNW				PARCEL NO: 090830	CONTROL NO: 90830			
3.15	\$15,481.60	0.84738749	\$13,118.91					
				0	\$0.00	STAT	999999	STATE OF WISCONSIN
				0.00500870	\$65.71	CNTY	68	WAUPACA COUNTY
				0.00118090	\$15.49	MUNI	68036	TOWN OF SCANDINAVIA
				0.00775330	\$101.71	REG	682639	SCH D OF IOLA-SCANDINAVIA
				0.00077960	\$10.23	VTAE	001200	FOX VALLEY VTAE DISTRICT
Parcel Total:					\$193.14			

LEGAL DESCRIPTION: T23 R11-E S24 PT OF NENW				PARCEL NO: 090831	CONTROL NO: 90831			
2.96	\$14,547.80	0.84738749	\$12,327.62					
				0	\$0.00	STAT	999999	STATE OF WISCONSIN
				0.00500870	\$61.75	CNTY	68	WAUPACA COUNTY
				0.00118090	\$14.56	MUNI	68036	TOWN OF SCANDINAVIA
				0.00775330	\$95.58	REG	682639	SCH D OF IOLA-SCANDINAVIA
				0.00077960	\$9.61	VTAE	001200	FOX VALLEY VTAE DISTRICT
Parcel Total:					\$181.50			



# State of Wisconsin / Department of Natural Resources

Tony Evers , Governor

, Secretary

2/5/2025

## Chapter 70.114 - Aids Payment Worksheet For Tax Year 2024(Payment Year 2025) - Payment Due January 31, 2025

6826 of 7093

LEGAL DESCRIPTION: T23 R11-E S24 PT OF NWNE	PARCEL NO: 090832	CONTROL NO: 90832
---	-------------------	-------------------

3.03	\$14,891.84	0.84738749	\$12,619.15
------	-------------	------------	-------------

0	\$0.00	STAT	999999	STATE OF WISCONSIN
0.00500870	\$63.21	CNTY	68	WAUPACA COUNTY
0.00118090	\$14.90	MUNI	68036	TOWN OF SCANDINAVIA
0.00775330	\$97.84	REG	682639	SCH D OF IOLA-SCANDINAVIA
0.00077960	\$9.84	VTAE	001200	FOX VALLEY VTAE DISTRICT

Parcel Total:	\$185.79
---------------	----------

LEGAL DESCRIPTION: T23 R11-E S24 PT OF NENE	PARCEL NO: 090833	CONTROL NO: 90833
---	-------------------	-------------------

3.02	\$14,842.67	0.84738749	\$12,577.49
------	-------------	------------	-------------

0	\$0.00	STAT	999999	STATE OF WISCONSIN
0.00500870	\$63.00	CNTY	68	WAUPACA COUNTY
0.00118090	\$14.85	MUNI	68036	TOWN OF SCANDINAVIA
0.00775330	\$97.52	REG	682639	SCH D OF IOLA-SCANDINAVIA
0.00077960	\$9.81	VTAE	001200	FOX VALLEY VTAE DISTRICT

Parcel Total:	\$185.18
---------------	----------

File Number Total:	\$1,141.03
--------------------	------------

Municipality Total:	\$70,564.11
---------------------	-------------



# State of Wisconsin / Department of Natural Resources

Tony Evers , Governor

, Secretary

2/5/2025

## Chapter 70.114 - Aids Payment Worksheet For Tax Year 2024(Payment Year 2025) - Payment Due January 31, 2025

6827 of 7093

DETAIL FOR TOWN OF UNION, WAUPACA COUNTY

Acres	Est. Adjust. Purch. Price	Level of Assessment	Adjusted Local Value	Net Gen. Tax Rate	Calc. Aid Pay Amount	----- Taxing Jurisdiction ----- Type	Code	Description
FILE NO: FI 2611 *			DATE OF PURCHASE: 04/26/1999			GRANTOR: SYMCO MILLING COMPANY, INC		
LEGAL DESCRIPTION: T24 R13-E S34 PT SENE- PT OL13				PARCEL NO: 19-34-71100		CONTROL NO: 81466		
0.41	\$38,887.35	0.95677008	\$37,206.26					
				0	\$0.00	STAT	999999	STATE OF WISCONSIN
				0.00460750	\$171.43	CNTY	68	WAUPACA COUNTY
				0.00218840	\$81.42	MUNI	68038	TOWN OF UNION
				0.00694070	\$258.24	REG	683276	SCH D OF MANAWA
				0.00071620	\$26.65	VTAE	001200	FOX VALLEY VTAE DISTRICT
Parcel Total:					\$537.74			
File Number Total:					\$537.74			
Municipality Total:					\$537.74			



# State of Wisconsin / Department of Natural Resources

Tony Evers , Governor

, Secretary

2/5/2025

## Chapter 70.114 - Aids Payment Worksheet For Tax Year 2024(Payment Year 2025) - Payment Due January 31, 2025

6828 of 7093

DETAIL FOR TOWN OF WEYAUWEGA, WAUPACA COUNTY

Acres	Est. Adjust. Purch. Price	Level of Assessment	Adjusted Local Value	Net Gen. Tax Rate	Calc. Aid Pay Amount	Taxing Jurisdiction Type	Code	Description
FILE NO: FI 2303 *			DATE OF PURCHASE: 12/09/1993			GRANTOR: LAWRENCE KAPITZKE		
LEGAL DESCRIPTION: T21 R13-E S12 NENE				PARCEL NO: 21-12-11		CONTROL NO: 71991		
40	\$34,136.01	0.75166140	\$25,658.72	0	\$0.00	STAT	999999	STATE OF WISCONSIN
				0.00540830	\$138.77	CNTY	68	WAUPACA COUNTY
				0.00164510	\$42.21	MUNI	68042	TOWN OF WEYAUWEGA
				0.01088580	\$279.32	REG	686384	SCH D OF WEYAUWEGA-FREMONT
				0.00084190	\$21.60	VTAE	001200	FOX VALLEY VTAE DISTRICT
Parcel Total:					\$481.90			

LEGAL DESCRIPTION: T21 R13-E S12 PT GV LT 9				PARCEL NO: 21-12-59-1		CONTROL NO: 71992		
25	\$21,335.01	0.75166140	\$16,036.70	0	\$0.00	STAT	999999	STATE OF WISCONSIN
				0.00540830	\$86.73	CNTY	68	WAUPACA COUNTY
				0.00164510	\$26.38	MUNI	68042	TOWN OF WEYAUWEGA
				0.01088580	\$174.57	REG	686384	SCH D OF WEYAUWEGA-FREMONT
				0.00084190	\$13.50	VTAE	001200	FOX VALLEY VTAE DISTRICT
Parcel Total:					\$301.18			

File Number Total:					\$783.08			
--------------------	--	--	--	--	----------	--	--	--





# State of Wisconsin / Department of Natural Resources

Tony Evers , Governor

, Secretary

2/5/2025

## Chapter 70.114 - Aids Payment Worksheet For Tax Year 2024(Payment Year 2025) - Payment Due January 31, 2025

6829 of 7093

FILE NO: FI 2699 *	DATE OF PURCHASE: 07/30/2001	GRANTOR: DAVID ORT		
LEGAL DESCRIPTION: T21 R13-E S13 PT GV LT 05	PARCEL NO: 21 13 55	CONTROL NO: 86458		
32.6	\$77,754.93	0.75166140	\$58,445.38	
	0	\$0.00	STAT 999999	STATE OF WISCONSIN
	0.00540830	\$316.09	CNTY 68	WAUPACA COUNTY
	0.00164510	\$96.15	MUNI 68042	TOWN OF WEYAUWEGA
	0.01088580	\$636.23	REG 686384	SCH D OF WEYAUWEGA-FREMONT
	0.00084190	\$49.21	VTAE 001200	FOX VALLEY VTAE DISTRICT
Parcel Total:		\$1,097.68		

File Number Total:	\$1,097.68
--------------------	------------

FILE NO: W 1498 *	DATE OF PURCHASE: 07/02/2003	GRANTOR: RAY HUTCHINSON, ET AL		
LEGAL DESCRIPTION: T21 R13-E S12 PT GV LT 10	PARCEL NO: 021-21-1260-1	CONTROL NO: 89665		
65	\$150,568.59	0.75166140	\$113,176.60	
	0	\$0.00	STAT 999999	STATE OF WISCONSIN
	0.00540830	\$612.09	CNTY 68	WAUPACA COUNTY
	0.00164510	\$186.18	MUNI 68042	TOWN OF WEYAUWEGA
	0.01088580	\$1,232.02	REG 686384	SCH D OF WEYAUWEGA-FREMONT
	0.00084190	\$95.28	VTAE 001200	FOX VALLEY VTAE DISTRICT
Parcel Total:		\$2,125.57		



# State of Wisconsin / Department of Natural Resources

Tony Evers , Governor

, Secretary

2/5/2025

## Chapter 70.114 - Aids Payment Worksheet For Tax Year 2024(Payment Year 2025) - Payment Due January 31, 2025

6830 of 7093

LEGAL DESCRIPTION: T21 R13-E S12 PT GV LT 9	PARCEL NO: 021-21-1259-3	CONTROL NO: 89666
---	--------------------------	-------------------

15	\$34,746.60	0.75166140	\$26,117.68	
----	-------------	------------	-------------	--

0	\$0.00	STAT	999999	STATE OF WISCONSIN
0.00540830	\$141.25	CNTY	68	WAUPACA COUNTY
0.00164510	\$42.96	MUNI	68042	TOWN OF WEYAUWEGA
0.01088580	\$284.31	REG	686384	SCH D OF WEYAUWEGA-FREMONT
0.00084190	\$21.99	VTAE	001200	FOX VALLEY VTAE DISTRICT

Parcel Total:	\$490.51
---------------	----------

File Number Total:	\$2,616.08
--------------------	------------

FILE NO: W 1499 *	DATE OF PURCHASE: 07/28/2003	GRANTOR: VERNA MAE E GERTSCH
-------------------	------------------------------	------------------------------

LEGAL DESCRIPTION: T21 R13-E S23 PT GV LT 1	PARCEL NO: 021-21 23 51 1	CONTROL NO: 89612
---	---------------------------	-------------------

44	\$39,597.26	0.75166140	\$29,763.73	
----	-------------	------------	-------------	--

0	\$0.00	STAT	999999	STATE OF WISCONSIN
0.00540830	\$160.97	CNTY	68	WAUPACA COUNTY
0.00164510	\$48.96	MUNI	68042	TOWN OF WEYAUWEGA
0.01088580	\$324.00	REG	686384	SCH D OF WEYAUWEGA-FREMONT
0.00084190	\$25.06	VTAE	001200	FOX VALLEY VTAE DISTRICT

Parcel Total:	\$558.99
---------------	----------

File Number Total:	\$558.99
--------------------	----------



# State of Wisconsin / Department of Natural Resources

Tony Evers , Governor

, Secretary

2/5/2025

## Chapter 70.114 - Aids Payment Worksheet For Tax Year 2024(Payment Year 2025) - Payment Due January 31, 2025

6831 of 7093

FILE NO: W 1507 *				DATE OF PURCHASE: 08/18/2003				GRANTOR: JENNIFER M PANSY			
LEGAL DESCRIPTION: T21 R13-E S22 GOV LOT 01				PARCEL NO: 21-22-51				CONTROL NO: 89838			
30.28	\$55,441.55	0.75166140	\$41,673.28								
				0	\$0.00	STAT	999999	STATE OF WISCONSIN			
				0.00540830	\$225.38	CNTY	68	WAUPACA COUNTY			
				0.00164510	\$68.55	MUNI	68042	TOWN OF WEYAUWEGA			
				0.01088580	\$453.65	REG	686384	SCH D OF WEYAUWEGA-FREMONT			
				0.00084190	\$35.08	VTAE	001200	FOX VALLEY VTAE DISTRICT			
				Parcel Total:	\$782.66						

LEGAL DESCRIPTION: T21 R13-E S22 GOV LOT 02				PARCEL NO: 21-22-52				CONTROL NO: 89839			
26.35	\$48,245.87	0.75166140	\$36,264.56								
				0	\$0.00	STAT	999999	STATE OF WISCONSIN			
				0.00540830	\$196.13	CNTY	68	WAUPACA COUNTY			
				0.00164510	\$59.66	MUNI	68042	TOWN OF WEYAUWEGA			
				0.01088580	\$394.77	REG	686384	SCH D OF WEYAUWEGA-FREMONT			
				0.00084190	\$30.53	VTAE	001200	FOX VALLEY VTAE DISTRICT			
				Parcel Total:	\$681.09						



# State of Wisconsin / Department of Natural Resources

Tony Evers , Governor

, Secretary

2/5/2025

## Chapter 70.114 - Aids Payment Worksheet For Tax Year 2024(Payment Year 2025) - Payment Due January 31, 2025

6832 of 7093

LEGAL DESCRIPTION: T21 R13-E S23 PT GV LT 01	PARCEL NO: 21-23-51-2	CONTROL NO: 89840
--	-----------------------	-------------------

16.9	\$30,943.26	0.75166140	\$23,258.86	
------	-------------	------------	-------------	--

0	\$0.00	STAT	999999	STATE OF WISCONSIN
0.00540830	\$125.79	CNTY	68	WAUPACA COUNTY
0.00164510	\$38.26	MUNI	68042	TOWN OF WEYAUWEGA
0.01088580	\$253.19	REG	686384	SCH D OF WEYAUWEGA-FREMONT
0.00084190	\$19.58	VTAE	001200	FOX VALLEY VTAE DISTRICT

Parcel Total:	\$436.82
---------------	----------

File Number Total:	\$1,900.57
--------------------	------------

FILE NO: W 1551 *	DATE OF PURCHASE: 05/25/2004	GRANTOR: HERBERT JR L RIECKMANN
-------------------	------------------------------	---------------------------------

LEGAL DESCRIPTION: T21 R13-E S14 PT OF SESE	PARCEL NO: 21-14-44-2	CONTROL NO: 91494
---	-----------------------	-------------------

7.8	\$28,594.60	0.75166140	\$21,493.46	
-----	-------------	------------	-------------	--

0	\$0.00	STAT	999999	STATE OF WISCONSIN
0.00540830	\$116.24	CNTY	68	WAUPACA COUNTY
0.00164510	\$35.36	MUNI	68042	TOWN OF WEYAUWEGA
0.01088580	\$233.97	REG	686384	SCH D OF WEYAUWEGA-FREMONT
0.00084190	\$18.10	VTAE	001200	FOX VALLEY VTAE DISTRICT

Parcel Total:	\$403.67
---------------	----------

File Number Total:	\$403.67
--------------------	----------



# State of Wisconsin / Department of Natural Resources

Tony Evers , Governor

, Secretary

2/5/2025

## Chapter 70.114 - Aids Payment Worksheet For Tax Year 2024(Payment Year 2025) - Payment Due January 31, 2025

6833 of 7093

FILE NO: W 1553 *	DATE OF PURCHASE: 08/16/2004	GRANTOR: JOHN L BOUDRY
LEGAL DESCRIPTION: T21 R13-E S14 SESW	PARCEL NO: 21-14-34	CONTROL NO: 91997

13.4      \$54,629.77      0.75166140      \$41,063.09

0	\$0.00	STAT	999999	STATE OF WISCONSIN
0.00540830	\$222.08	CNTY	68	WAUPACA COUNTY
0.00164510	\$67.55	MUNI	68042	TOWN OF WEYAUWEGA
0.01088580	\$447.01	REG	686384	SCH D OF WEYAUWEGA-FREMONT
0.00084190	\$34.57	VTAE	001200	FOX VALLEY VTAE DISTRICT

Parcel Total:      \$771.21

File Number Total:      \$771.21

Municipality Total:      \$8,131.28



# State of Wisconsin / Department of Natural Resources

Tony Evers , Governor

, Secretary

2/5/2025

## Chapter 70.114 - Aids Payment Worksheet For Tax Year 2024(Payment Year 2025) - Payment Due January 31, 2025

6834 of 7093

DETAIL FOR VILLAGE OF FREMONT, WAUPACA COUNTY

Acres	Est. Adjust. Purch. Price	Level of Assessment	Adjusted Local Value	Net Gen. Tax Rate	Calc. Aid Pay Amount	Taxing Jurisdiction Type	Code	Description
FILE NO: FI 2282 *			DATE OF PURCHASE: 06/09/1993			GRANTOR: ALICE PETERS		
LEGAL DESCRIPTION: T21 R13-E S26 PT SWNE-OLT 1				PARCEL NO: 71418		CONTROL NO: 71418		
4.5	\$2,949.31	0.62455309	\$1,842.00					
				0	\$0.00	STAT	999999	STATE OF WISCONSIN
				0.00596290	\$10.98	CNTY	68	WAUPACA COUNTY
				0.00420480	\$7.75	MUNI	68126	VILLAGE OF FREMONT
				0.01270140	\$23.40	REG	686384	SCH D OF WEYAUWEGA-FREMONT
				0.00098230	\$1.81	VTAE	001200	FOX VALLEY VTAE DISTRICT
<b>Parcel Total:</b>					<b>\$43.94</b>			

LEGAL DESCRIPTION: T21 R13-E S26 PT SENE-OLT 2				PARCEL NO: 71419		CONTROL NO: 71419		
1.5	\$8,847.94	0.62455309	\$5,526.01					
				0	\$0.00	STAT	999999	STATE OF WISCONSIN
				0.00596290	\$32.95	CNTY	68	WAUPACA COUNTY
				0.00420480	\$23.24	MUNI	68126	VILLAGE OF FREMONT
				0.01270140	\$70.19	REG	686384	SCH D OF WEYAUWEGA-FREMONT
				0.00098230	\$5.43	VTAE	001200	FOX VALLEY VTAE DISTRICT
<b>Parcel Total:</b>					<b>\$131.81</b>			

<b>File Number Total:</b>					<b>\$175.75</b>			
---------------------------	--	--	--	--	-----------------	--	--	--

<b>Municipality Total:</b>					<b>\$175.75</b>			
----------------------------	--	--	--	--	-----------------	--	--	--



# State of Wisconsin / Department of Natural Resources

Tony Evers , Governor

, Secretary

2/5/2025

## Chapter 70.114 - Aids Payment Worksheet For Tax Year 2024(Payment Year 2025) - Payment Due January 31, 2025

6835 of 7093

DETAIL FOR VILLAGE OF OGDENSBURG, WAUPACA COUNTY

Acres	Est. Adjust. Purch. Price	Level of Assessment	Adjusted Local Value	Net Gen. Tax Rate	Calc. Aid Pay Amount	Taxing Jurisdiction Type	Code	Description
FILE NO: P 1794 G			DATE OF PURCHASE: 06/25/2003			GRANTOR: WISCONSIN CENTRAL LTD.		
LEGAL DESCRIPTION: T23 R12-E S22 PT OF SWNW			PARCEL NO: 090847			CONTROL NO: 90847		
3.01	\$6,927.53	0.82981276	\$5,748.56					
				0	\$0.00	STAT	999999	STATE OF WISCONSIN
				0.00496820	\$28.56	CNTY	68	WAUPACA COUNTY
				0.00306560	\$17.62	MUNI	68165	VILLAGE OF OGDENSBURG
				0.00757560	\$43.55	REG	683276	SCH D OF MANAWA
				0.00077340	\$4.45	VTAE	001200	FOX VALLEY VTAE DISTRICT
<b>Parcel Total:</b>					<b>\$94.18</b>			

LEGAL DESCRIPTION: T23 R12-E S22 PT OF SENW			PARCEL NO: 090848			CONTROL NO: 90848		
3.78	\$8,699.69	0.82981276	\$7,219.12					
				0	\$0.00	STAT	999999	STATE OF WISCONSIN
				0.00496820	\$35.87	CNTY	68	WAUPACA COUNTY
				0.00306560	\$22.13	MUNI	68165	VILLAGE OF OGDENSBURG
				0.00757560	\$54.69	REG	683276	SCH D OF MANAWA
				0.00077340	\$5.58	VTAE	001200	FOX VALLEY VTAE DISTRICT
<b>Parcel Total:</b>					<b>\$118.27</b>			



# State of Wisconsin / Department of Natural Resources

Tony Evers , Governor

, Secretary

2/5/2025

## Chapter 70.114 - Aids Payment Worksheet For Tax Year 2024(Payment Year 2025) - Payment Due January 31, 2025

6836 of 7093

LEGAL DESCRIPTION: T23 R12-E S22 PT OF SWNE	PARCEL NO: 090849	CONTROL NO: 90849
---	-------------------	-------------------

8.64	\$19,885.02	0.82981276	\$16,500.84
------	-------------	------------	-------------

0	\$0.00	STAT	999999	STATE OF WISCONSIN
0.00496820	\$81.98	CNTY	68	WAUPACA COUNTY
0.00306560	\$50.59	MUNI	68165	VILLAGE OF OGDENSBURG
0.00757560	\$125.00	REG	683276	SCH D OF MANAWA
0.00077340	\$12.76	VTAE	001200	FOX VALLEY VTAE DISTRICT

Parcel Total:	\$270.33
---------------	----------

LEGAL DESCRIPTION: T23 R12-E S22 PT OF SENE	PARCEL NO: 090850	CONTROL NO: 90850
---	-------------------	-------------------

3.13	\$7,203.72	0.82981276	\$5,977.74
------	------------	------------	------------

0	\$0.00	STAT	999999	STATE OF WISCONSIN
0.00496820	\$29.70	CNTY	68	WAUPACA COUNTY
0.00306560	\$18.33	MUNI	68165	VILLAGE OF OGDENSBURG
0.00757560	\$45.29	REG	683276	SCH D OF MANAWA
0.00077340	\$4.62	VTAE	001200	FOX VALLEY VTAE DISTRICT

Parcel Total:	\$97.94
---------------	---------

File Number Total:	\$580.72
--------------------	----------

Municipality Total:	\$580.72
---------------------	----------





# State of Wisconsin / Department of Natural Resources

Tony Evers , Governor

, Secretary

2/5/2025

## Chapter 70.114 - Aids Payment Worksheet For Tax Year 2024(Payment Year 2025) - Payment Due January 31, 2025

6837 of 7093

DETAIL FOR VILLAGE OF SCANDINAVIA, WAUPACA COUNTY

Acres	Est. Adjust. Purch. Price	Level of Assessment	Adjusted Local Value	Net Gen. Tax Rate	Calc. Aid Pay Amount	----- Taxing Jurisdiction ----- Type	Code	Description
FILE NO: P 1794 G			DATE OF PURCHASE: 06/25/2003			GRANTOR: WISCONSIN CENTRAL LTD.		
LEGAL DESCRIPTION: T23 R11-E S23 PT OF NWNW				PARCEL NO: 090826		CONTROL NO: 90826		
4.55	\$19,260.94	0.83034606	\$15,993.25					
				0	\$0.00	STAT	999999	STATE OF WISCONSIN
				0.00468350	\$74.90	CNTY	68	WAUPACA COUNTY
				0.00144350	\$23.09	MUNI	68181	VILLAGE OF SCANDINAVIA
				0.00765870	\$122.49	REG	682639	SCH D OF IOLA-SCANDINAVIA
				0.00077020	\$12.32	VTAE	001200	FOX VALLEY VTAE DISTRICT
<b>Parcel Total:</b>					<b>\$232.80</b>			
<b>File Number Total:</b>					<b>\$232.80</b>			
<b>Municipality Total:</b>					<b>\$232.80</b>			



# State of Wisconsin / Department of Natural Resources

Tony Evers , Governor

, Secretary

2/5/2025

## Chapter 70.114 - Aids Payment Worksheet For Tax Year 2024(Payment Year 2025) - Payment Due January 31, 2025

6838 of 7093

DETAIL FOR CITY OF MANAWA, WAUPACA COUNTY

Acres	Est. Adjust. Purch. Price	Level of Assessment	Adjusted Local Value	Net Gen. Tax Rate	Calc. Aid Pay Amount	----- Taxing Jurisdiction ----- Type	Code	Description
FILE NO: P 1794 G			DATE OF PURCHASE: 06/25/2003			GRANTOR: WISCONSIN CENTRAL LTD.		
LEGAL DESCRIPTION: T23 R13-E S21 PT OF SWNE				PARCEL NO: 090873		CONTROL NO: 90873		
0.3	\$768.80	0.62491890	\$480.44					
				0	\$0.00	STAT	999999	STATE OF WISCONSIN
				0.00647180	\$3.11	CNTY	68	WAUPACA COUNTY
				0.01178210	\$5.66	MUNI	68251	CITY OF MANAWA
				0.01042520	\$5.01	REG	683276	SCH D OF MANAWA
				0.00106390	\$0.51	VTAE	001200	FOX VALLEY VTAE DISTRICT
Parcel Total:					\$14.29			
File Number Total:					\$14.29			
Municipality Total:					\$14.29			



# State of Wisconsin / Department of Natural Resources

Tony Evers , Governor

, Secretary

2/5/2025

## Chapter 70.114 - Aids Payment Worksheet For Tax Year 2024(Payment Year 2025) - Payment Due January 31, 2025

6839 of 7093

DETAIL FOR CITY OF NEW LONDON, WAUPACA COUNTY

Acres	Est. Adjust. Purch. Price	Level of Assessment	Adjusted Local Value	Net Gen. Tax Rate	Calc. Aid Pay Amount	----- Taxing Jurisdiction ----- Type	Code	Description
FILE NO: P 1794 C			DATE OF PURCHASE: 06/25/2003			GRANTOR: Wisconsin Central Ltd.		
LEGAL DESCRIPTION: T22 R14-E S12 PT OF SENE				PARCEL NO: 090557		CONTROL NO: 90557		
2.41	\$4,030.87	0.65608749	\$2,644.60					
				0	\$0.00	STAT	999999	STATE OF WISCONSIN
				0.00618530	\$16.36	CNTY	68	WAUPACA COUNTY
				0.00977170	\$25.84	MUNI	68261	CITY OF NEW LONDON
				0.00759710	\$20.09	REG	683955	SCH D OF NEW LONDON
				0.00101950	\$2.70	VTAE	001200	FOX VALLEY VTAE DISTRICT
Parcel Total:					\$64.99			
File Number Total:					\$64.99			
Municipality Total:					\$64.99			



# State of Wisconsin / Department of Natural Resources

Tony Evers , Governor

, Secretary

2/5/2025

## Chapter 70.114 - Aids Payment Worksheet For Tax Year 2024(Payment Year 2025) - Payment Due January 31, 2025

6840 of 7093

DETAIL FOR TOWN OF COLOMA, WAUSHARA COUNTY

Acres	Est. Adjust. Purch. Price	Level of Assessment	Adjusted Local Value	Net Gen. Tax Rate	Calc. Aid Pay Amount	Taxing Jurisdiction Type	Code	Description
FILE NO: FI 2246 *			DATE OF PURCHASE: 07/29/1992			GRANTOR: CAMPBELL TREE & LAND CO., IN		
LEGAL DESCRIPTION: T18 R08-E S34 SWNE				PARCEL NO: 3413.0000		CONTROL NO: 70525		
40	\$156,824.92	0.96370298	\$151,132.64					
				0	\$0.00	STAT	999999	STATE OF WISCONSIN
				0.00505410	\$763.84	CNTY	69	WAUSHARA COUNTY
				0.00126750	\$191.56	MUNI	69006	TOWN OF COLOMA
				0.00593290	\$896.65	REG	396335	SCH D OF WESTFIELD
				0.00068930	\$104.17	VTAE	001200	FOX VALLEY VTAE DISTRICT
<b>Parcel Total:</b>					<b>\$1,956.22</b>			

LEGAL DESCRIPTION: T18 R08-E S34 PT OF SENE				PARCEL NO: 3414.0100		CONTROL NO: 70526		
1.5	\$5,706.93	0.96370298	\$5,499.79					
				0	\$0.00	STAT	999999	STATE OF WISCONSIN
				0.00505410	\$27.80	CNTY	69	WAUSHARA COUNTY
				0.00126750	\$6.97	MUNI	69006	TOWN OF COLOMA
				0.00593290	\$32.63	REG	396335	SCH D OF WESTFIELD
				0.00068930	\$3.79	VTAE	001200	FOX VALLEY VTAE DISTRICT
<b>Parcel Total:</b>					<b>\$71.19</b>			



# State of Wisconsin / Department of Natural Resources

Tony Evers , Governor

, Secretary

2/5/2025

## Chapter 70.114 - Aids Payment Worksheet For Tax Year 2024(Payment Year 2025) - Payment Due January 31, 2025

6841 of 7093

LEGAL DESCRIPTION: T18 R08-E S34 NESW	PARCEL NO: 3431.0000	CONTROL NO: 70527
---------------------------------------	----------------------	-------------------

40	\$187,323.56	0.96370298	\$180,524.27	
----	--------------	------------	--------------	--

0	\$0.00	STAT	999999	STATE OF WISCONSIN
0.00505410	\$912.39	CNTY	69	WAUSHARA COUNTY
0.00126750	\$228.81	MUNI	69006	TOWN OF COLOMA
0.00593290	\$1,071.03	REG	396335	SCH D OF WESTFIELD
0.00068930	\$124.43	VTAE	001200	FOX VALLEY VTAE DISTRICT

Parcel Total:	\$2,336.66
---------------	------------

LEGAL DESCRIPTION: T18 R08-E S34 SENW	PARCEL NO: 3424.0000	CONTROL NO: 70528
---------------------------------------	----------------------	-------------------

40	\$156,416.98	0.96370298	\$150,739.51	
----	--------------	------------	--------------	--

0	\$0.00	STAT	999999	STATE OF WISCONSIN
0.00505410	\$761.85	CNTY	69	WAUSHARA COUNTY
0.00126750	\$191.06	MUNI	69006	TOWN OF COLOMA
0.00593290	\$894.32	REG	396335	SCH D OF WESTFIELD
0.00068930	\$103.90	VTAE	001200	FOX VALLEY VTAE DISTRICT

Parcel Total:	\$1,951.13
---------------	------------

LEGAL DESCRIPTION: T18 R08-E S34 NWSE	PARCEL NO: 3442.0000	CONTROL NO: 70529
---------------------------------------	----------------------	-------------------

40	\$172,923.76	0.96370298	\$166,647.14	
----	--------------	------------	--------------	--

0	\$0.00	STAT	999999	STATE OF WISCONSIN
0.00505410	\$842.25	CNTY	69	WAUSHARA COUNTY
0.00126750	\$211.23	MUNI	69006	TOWN OF COLOMA
0.00593290	\$988.70	REG	396335	SCH D OF WESTFIELD
0.00068930	\$114.87	VTAE	001200	FOX VALLEY VTAE DISTRICT

Parcel Total:	\$2,157.05
---------------	------------



# State of Wisconsin / Department of Natural Resources

Tony Evers , Governor

, Secretary

2/5/2025

## Chapter 70.114 - Aids Payment Worksheet For Tax Year 2024(Payment Year 2025) - Payment Due January 31, 2025

6842 of 7093

File Number Total: \$8,472.25

FILE NO: FI 2356 \*      DATE OF PURCHASE: 05/31/1994      GRANTOR: CHARLES D BECKER

LEGAL DESCRIPTION: T18 R08-E S35 PT OF NESE      PARCEL NO: 6-3541-0300/400      CONTROL NO: 72462

10.45      \$52,687.58      0.96370298      \$50,775.18

0      \$0.00      STAT      999999      STATE OF WISCONSIN

0.00505410      \$256.62      CNTY      69      WAUSHARA COUNTY

0.00126750      \$64.36      MUNI      69006      TOWN OF COLOMA

0.00593290      \$301.24      REG      396335      SCH D OF WESTFIELD

0.00068930      \$35.00      VTAE      001200      FOX VALLEY VTAE DISTRICT

Parcel Total: \$657.22

LEGAL DESCRIPTION: T18 R08-E S35 PT OF SESE      PARCEL NO: 6-3544-0000      CONTROL NO: 72463

15.6      \$64,100.06      0.96370298      \$61,773.42

0      \$0.00      STAT      999999      STATE OF WISCONSIN

0.00505410      \$312.21      CNTY      69      WAUSHARA COUNTY

0.00126750      \$78.30      MUNI      69006      TOWN OF COLOMA

0.00593290      \$366.50      REG      396335      SCH D OF WESTFIELD

0.00068930      \$42.58      VTAE      001200      FOX VALLEY VTAE DISTRICT

Parcel Total: \$799.59

File Number Total: \$1,456.81



# State of Wisconsin / Department of Natural Resources

Tony Evers , Governor

, Secretary

2/5/2025

## Chapter 70.114 - Aids Payment Worksheet For Tax Year 2024(Payment Year 2025) - Payment Due January 31, 2025

6843 of 7093

FILE NO: FI 2573 *		DATE OF PURCHASE: 01/28/1998		GRANTOR: POT LICKERS, INC. RETIREMENT	
LEGAL DESCRIPTION: T18 R08-E S34 LT4-CSM3646		PARCEL NO: 006-3423-100		CONTROL NO: 80182	
9.83	\$78,908.90	0.96370298	\$76,044.74		
		0	\$0.00	STAT 999999	STATE OF WISCONSIN
		0.00505410	\$384.34	CNTY 69	WAUSHARA COUNTY
		0.00126750	\$96.39	MUNI 69006	TOWN OF COLOMA
		0.00593290	\$451.17	REG 396335	SCH D OF WESTFIELD
		0.00068930	\$52.42	VTAE 001200	FOX VALLEY VTAE DISTRICT
Parcel Total:			\$984.32		

File Number Total:		\$984.32			
--------------------	--	----------	--	--	--

FILE NO: FI 2695 *		DATE OF PURCHASE: 03/04/2002		GRANTOR: JOHN S FRYE	
LEGAL DESCRIPTION: T18 R08-E S25 NENE		PARCEL NO: 69006 2511.0200, 2511.0100		CONTROL NO: 87207	
40	\$193,848.02	0.96370298	\$186,811.92		
		0	\$0.00	STAT 999999	STATE OF WISCONSIN
		0.00505410	\$944.17	CNTY 69	WAUSHARA COUNTY
		0.00126750	\$236.78	MUNI 69006	TOWN OF COLOMA
		0.00593290	\$1,108.34	REG 396335	SCH D OF WESTFIELD
		0.00068930	\$128.77	VTAE 001200	FOX VALLEY VTAE DISTRICT
Parcel Total:			\$2,418.06		



# State of Wisconsin / Department of Natural Resources

Tony Evers , Governor

, Secretary

2/5/2025

## Chapter 70.114 - Aids Payment Worksheet For Tax Year 2024(Payment Year 2025) - Payment Due January 31, 2025

6844 of 7093

LEGAL DESCRIPTION: T18 R08-E S25 NWNE	PARCEL NO: 69006 2512.0000	CONTROL NO: 87208
---------------------------------------	----------------------------	-------------------

40	\$193,848.02	0.96370298	\$186,811.92	
----	--------------	------------	--------------	--

0	\$0.00	STAT	999999	STATE OF WISCONSIN
0.00505410	\$944.17	CNTY	69	WAUSHARA COUNTY
0.00126750	\$236.78	MUNI	69006	TOWN OF COLOMA
0.00593290	\$1,108.34	REG	396335	SCH D OF WESTFIELD
0.00068930	\$128.77	VTAE	001200	FOX VALLEY VTAE DISTRICT

Parcel Total:	\$2,418.06
---------------	------------

File Number Total:	\$4,836.12
--------------------	------------

FILE NO: FM 10210 *	DATE OF PURCHASE: 09/24/2014	GRANTOR: Carole J Barriere
---------------------	------------------------------	----------------------------

LEGAL DESCRIPTION: T18 R08-E S35 PT OF NWSE	PARCEL NO: 006-03542-0100	CONTROL NO: 130218
---	---------------------------	--------------------

5	\$16,976.74	0.96370298	\$16,360.54	
---	-------------	------------	-------------	--

0	\$0.00	STAT	999999	STATE OF WISCONSIN
0.00505410	\$82.69	CNTY	69	WAUSHARA COUNTY
0.00126750	\$20.74	MUNI	69006	TOWN OF COLOMA
0.00593290	\$97.07	REG	396335	SCH D OF WESTFIELD
0.00068930	\$11.28	VTAE	001200	FOX VALLEY VTAE DISTRICT
0	\$0.00	LKMG	698180	PLEASANT LAKE MANAGEMENT DISTRICT

Parcel Total:	\$211.78
---------------	----------

File Number Total:	\$211.78
--------------------	----------





# State of Wisconsin / Department of Natural Resources

Tony Evers , Governor

, Secretary

2/5/2025

## Chapter 70.114 - Aids Payment Worksheet For Tax Year 2024(Payment Year 2025) - Payment Due January 31, 2025

6845 of 7093

FILE NO: P 1858 *				DATE OF PURCHASE: 04/15/2005				GRANTOR: GORDON D MONROE			
LEGAL DESCRIPTION: T18 R08-E S01 LT2-CSM4863				PARCEL NO: 006-00112-0100				CONTROL NO: 93458			
18.97	\$72,676.21	0.96370298	\$70,038.28								
				0	\$0.00	STAT	999999	STATE OF WISCONSIN			
				0.00505410	\$353.98	CNTY	69	WAUSHARA COUNTY			
				0.00126750	\$88.77	MUNI	69006	TOWN OF COLOMA			
				0.00593290	\$415.53	REG	396335	SCH D OF WESTFIELD			
				0.00068930	\$48.28	VTAE	001200	FOX VALLEY VTAE DISTRICT			
Parcel Total:					\$906.56						

LEGAL DESCRIPTION: T18 R08-E S01 LT3-CSM4863				PARCEL NO: 006-00112-0200				CONTROL NO: 93459			
18.91	\$61,201.21	0.96370298	\$58,979.79								
				0	\$0.00	STAT	999999	STATE OF WISCONSIN			
				0.00505410	\$298.09	CNTY	69	WAUSHARA COUNTY			
				0.00126750	\$74.76	MUNI	69006	TOWN OF COLOMA			
				0.00593290	\$349.92	REG	396335	SCH D OF WESTFIELD			
				0.00068930	\$40.65	VTAE	001200	FOX VALLEY VTAE DISTRICT			
Parcel Total:					\$763.42						



# State of Wisconsin / Department of Natural Resources

Tony Evers , Governor

, Secretary

2/5/2025

## Chapter 70.114 - Aids Payment Worksheet For Tax Year 2024(Payment Year 2025) - Payment Due January 31, 2025

6846 of 7093

LEGAL DESCRIPTION: T18 R08-E S01 LT1-CSM4863	PARCEL NO: 006-00121-0000	CONTROL NO: 93460
--	---------------------------	-------------------

38.03	\$191,254.23	0.96370298	\$184,312.27
-------	--------------	------------	--------------

0	\$0.00	STAT	999999	STATE OF WISCONSIN
0.00505410	\$931.54	CNTY	69	WAUSHARA COUNTY
0.00126750	\$233.62	MUNI	69006	TOWN OF COLOMA
0.00593290	\$1,093.50	REG	396335	SCH D OF WESTFIELD
0.00068930	\$127.05	VTAE	001200	FOX VALLEY VTAE DISTRICT

Parcel Total:	\$2,385.71
---------------	------------

LEGAL DESCRIPTION: T18 R08-E S01 LT4-CSM4863	PARCEL NO: 006-00111-0000	CONTROL NO: 93461
--	---------------------------	-------------------

0.98	\$16,183.48	0.96370298	\$15,596.07
------	-------------	------------	-------------

0	\$0.00	STAT	999999	STATE OF WISCONSIN
0.00505410	\$78.82	CNTY	69	WAUSHARA COUNTY
0.00126750	\$19.77	MUNI	69006	TOWN OF COLOMA
0.00593290	\$92.53	REG	396335	SCH D OF WESTFIELD
0.00068930	\$10.75	VTAE	001200	FOX VALLEY VTAE DISTRICT

Parcel Total:	\$201.87
---------------	----------

File Number Total:	\$4,257.56
--------------------	------------



# State of Wisconsin / Department of Natural Resources

Tony Evers , Governor

, Secretary

2/5/2025

## Chapter 70.114 - Aids Payment Worksheet For Tax Year 2024(Payment Year 2025) - Payment Due January 31, 2025

6847 of 7093

FILE NO: P 1870 *				DATE OF PURCHASE: 11/14/2005				GRANTOR: SANDOAKS INC			
LEGAL DESCRIPTION: T18 R08-E S36 NENE				PARCEL NO: 006-03611-0000				CONTROL NO: 93838			
39.5	\$186,056.60	0.96370298	\$179,303.30								
				0	\$0.00	STAT	999999	STATE OF WISCONSIN			
				0.00505410	\$906.22	CNTY	69	WAUSHARA COUNTY			
				0.00126750	\$227.27	MUNI	69006	TOWN OF COLOMA			
				0.00593290	\$1,063.79	REG	396335	SCH D OF WESTFIELD			
				0.00068930	\$123.59	VTAE	001200	FOX VALLEY VTAE DISTRICT			
Parcel Total:					\$2,320.87						

LEGAL DESCRIPTION: T18 R08-E S36 SENE				PARCEL NO: 006-03614-0000				CONTROL NO: 93839			
39.8	\$187,469.69	0.96370298	\$180,665.10								
				0	\$0.00	STAT	999999	STATE OF WISCONSIN			
				0.00505410	\$913.10	CNTY	69	WAUSHARA COUNTY			
				0.00126750	\$228.99	MUNI	69006	TOWN OF COLOMA			
				0.00593290	\$1,071.87	REG	396335	SCH D OF WESTFIELD			
				0.00068930	\$124.53	VTAE	001200	FOX VALLEY VTAE DISTRICT			
Parcel Total:					\$2,338.49						

File Number Total:					\$4,659.36						
--------------------	--	--	--	--	------------	--	--	--	--	--	--



# State of Wisconsin / Department of Natural Resources

Tony Evers , Governor

, Secretary

2/5/2025

## Chapter 70.114 - Aids Payment Worksheet For Tax Year 2024(Payment Year 2025) - Payment Due January 31, 2025

6848 of 7093

FILE NO: PR 40111 *		DATE OF PURCHASE: 09/09/2011		GRANTOR: Wayne F Barthel	
LEGAL DESCRIPTION: T18 R08-E S36 PT OF NESE		PARCEL NO: 006-03641-0200		CONTROL NO: 123185	
0.5	\$660.10	0.96370298	\$636.14		
		0	\$0.00	STAT 999999	STATE OF WISCONSIN
		0.00505410	\$3.22	CNTY 69	WAUSHARA COUNTY
		0.00126750	\$0.81	MUNI 69006	TOWN OF COLOMA
		0.00593290	\$3.77	REG 396335	SCH D OF WESTFIELD
		0.00068930	\$0.44	VTAE 001200	FOX VALLEY VTAE DISTRICT
Parcel Total:			\$8.24		
File Number Total:			\$8.24		
Municipality Total:			\$24,886.44		



# State of Wisconsin / Department of Natural Resources

Tony Evers , Governor

, Secretary

2/5/2025

## Chapter 70.114 - Aids Payment Worksheet For Tax Year 2024(Payment Year 2025) - Payment Due January 31, 2025

6849 of 7093

DETAIL FOR TOWN OF DAKOTA, WAUSHARA COUNTY

Acres	Est. Adjust. Purch. Price	Level of Assessment	Adjusted Local Value	Net Gen. Tax Rate	Calc. Aid Pay Amount	Type	Code	Taxing Jurisdiction Description
FILE NO: FI 2220 *			DATE OF PURCHASE: 01/13/1992			GRANTOR: BRUCE WOODLIFF, ET AL		
LEGAL DESCRIPTION: T18 R10-E S21 N1/2 S1/2 SWNE				PARCEL NO: 8-2113-0200		CONTROL NO: 69896		
10	\$18,078.95	1.03197975	\$18,657.11					
				0	\$0.00	STAT	999999	STATE OF WISCONSIN
				0.00479820	\$89.52	CNTY	69	WAUSHARA COUNTY
				0.00085440	\$15.94	MUNI	69008	TOWN OF DAKOTA
				0.00461740	\$86.15	REG	696237	SCH D OF WAUTOMA AREA
				0.00065440	\$12.21	VTAE	001200	FOX VALLEY VTAE DISTRICT
Parcel Total:					\$203.82			

File Number Total: \$203.82

FILE NO: FI 2230 *			DATE OF PURCHASE: 07/16/1992			GRANTOR: ALAN WILCOX		
LEGAL DESCRIPTION: T18 R10-E S06 PT NWNE-LOT 1				PARCEL NO: 8-612-0100		CONTROL NO: 70517		
2.68	\$9,205.80	1.03197975	\$9,500.20					
				0	\$0.00	STAT	999999	STATE OF WISCONSIN
				0.00479820	\$45.58	CNTY	69	WAUSHARA COUNTY
				0.00085440	\$8.12	MUNI	69008	TOWN OF DAKOTA
				0.00461740	\$43.87	REG	696237	SCH D OF WAUTOMA AREA
				0.00065440	\$6.22	VTAE	001200	FOX VALLEY VTAE DISTRICT
Parcel Total:					\$103.79			



# State of Wisconsin / Department of Natural Resources

Tony Evers , Governor

, Secretary

2/5/2025

## Chapter 70.114 - Aids Payment Worksheet For Tax Year 2024(Payment Year 2025) - Payment Due January 31, 2025

6850 of 7093

LEGAL DESCRIPTION: T18 R10-E S06 PT SWNE-LOT 1	PARCEL NO: 8-613-0000-0613-0000	CONTROL NO: 70518
--	---------------------------------	-------------------

8.54	\$34,407.85	1.03197975	\$35,508.21	
------	-------------	------------	-------------	--

0	\$0.00	STAT	999999	STATE OF WISCONSIN
0.00479820	\$170.38	CNTY	69	WAUSHARA COUNTY
0.00085440	\$30.34	MUNI	69008	TOWN OF DAKOTA
0.00461740	\$163.95	REG	696237	SCH D OF WAUTOMA AREA
0.00065440	\$23.24	VTAE	001200	FOX VALLEY VTAE DISTRICT

Parcel Total:	\$387.91
---------------	----------

File Number Total:	\$491.70
--------------------	----------

FILE NO: FI 2274 *	DATE OF PURCHASE: 05/13/1993	GRANTOR: HANS PIEROTTI
--------------------	------------------------------	------------------------

LEGAL DESCRIPTION: T18 R10-E S10 PT OF SENE	PARCEL NO: 1041.0200	CONTROL NO: 71782
---	----------------------	-------------------

23	\$148,074.93	1.03197975	\$152,810.33	
----	--------------	------------	--------------	--

0	\$0.00	STAT	999999	STATE OF WISCONSIN
0.00479820	\$733.21	CNTY	69	WAUSHARA COUNTY
0.00085440	\$130.56	MUNI	69008	TOWN OF DAKOTA
0.00461740	\$705.58	REG	696237	SCH D OF WAUTOMA AREA
0.00065440	\$100.00	VTAE	001200	FOX VALLEY VTAE DISTRICT

Parcel Total:	\$1,669.35
---------------	------------



# State of Wisconsin / Department of Natural Resources

Tony Evers , Governor

, Secretary

2/5/2025

## Chapter 70.114 - Aids Payment Worksheet For Tax Year 2024(Payment Year 2025) - Payment Due January 31, 2025

6851 of 7093

LEGAL DESCRIPTION: T18 R10-E S10 PT OF NESE	PARCEL NO: 1041.0100	CONTROL NO: 71783
---	----------------------	-------------------

22.5	\$144,590.81	1.03197975	\$149,214.79
------	--------------	------------	--------------

0	\$0.00	STAT	999999	STATE OF WISCONSIN
0.00479820	\$715.96	CNTY	69	WAUSHARA COUNTY
0.00085440	\$127.49	MUNI	69008	TOWN OF DAKOTA
0.00461740	\$688.98	REG	696237	SCH D OF WAUTOMA AREA
0.00065440	\$97.65	VTAE	001200	FOX VALLEY VTAE DISTRICT

Parcel Total:	\$1,630.08
---------------	------------

File Number Total:	\$3,299.43
--------------------	------------

FILE NO: FI 2276 *	DATE OF PURCHASE: 04/02/1993	GRANTOR: HAROLD PROCHNOW
--------------------	------------------------------	--------------------------

LEGAL DESCRIPTION: T18 R10-E S07 PT NWNW-LOT 1	PARCEL NO: 0721.0300	CONTROL NO: 71370
--	----------------------	-------------------

9.23	\$28,221.34	1.03197975	\$29,123.85
------	-------------	------------	-------------

0	\$0.00	STAT	999999	STATE OF WISCONSIN
0.00479820	\$139.74	CNTY	69	WAUSHARA COUNTY
0.00085440	\$24.88	MUNI	69008	TOWN OF DAKOTA
0.00461740	\$134.48	REG	696237	SCH D OF WAUTOMA AREA
0.00065440	\$19.06	VTAE	001200	FOX VALLEY VTAE DISTRICT

Parcel Total:	\$318.16
---------------	----------

File Number Total:	\$318.16
--------------------	----------



# State of Wisconsin / Department of Natural Resources

Tony Evers , Governor

, Secretary

2/5/2025

## Chapter 70.114 - Aids Payment Worksheet For Tax Year 2024(Payment Year 2025) - Payment Due January 31, 2025

6852 of 7093

FILE NO: FI 2277 *		DATE OF PURCHASE: 04/13/1993			GRANTOR: ELDRED LUHM			
LEGAL DESCRIPTION: T18 R10-E S04 PT SWSW-LOT 1				PARCEL NO: 0433.0200		CONTROL NO: 71706		
14.31	\$67,860.13	1.03197975	\$70,030.28					
				0	\$0.00	STAT	999999	STATE OF WISCONSIN
				0.00479820	\$336.02	CNTY	69	WAUSHARA COUNTY
				0.00085440	\$59.83	MUNI	69008	TOWN OF DAKOTA
				0.00461740	\$323.36	REG	696237	SCH D OF WAUTOMA AREA
				0.00065440	\$45.83	VTAE	001200	FOX VALLEY VTAE DISTRICT
Parcel Total:					\$765.04			

LEGAL DESCRIPTION: T18 R10-E S09 PT NENW-LOT 3				PARCEL NO: 0921.0800		CONTROL NO: 71707		
1.65	\$7,825.32	1.03197975	\$8,075.58					
				0	\$0.00	STAT	999999	STATE OF WISCONSIN
				0.00479820	\$38.75	CNTY	69	WAUSHARA COUNTY
				0.00085440	\$6.90	MUNI	69008	TOWN OF DAKOTA
				0.00461740	\$37.29	REG	696237	SCH D OF WAUTOMA AREA
				0.00065440	\$5.28	VTAE	001200	FOX VALLEY VTAE DISTRICT
Parcel Total:					\$88.22			





# State of Wisconsin / Department of Natural Resources

Tony Evers , Governor

, Secretary

2/5/2025

## Chapter 70.114 - Aids Payment Worksheet For Tax Year 2024(Payment Year 2025) - Payment Due January 31, 2025

6853 of 7093

LEGAL DESCRIPTION: T18 R10-E S09 PT NWNW-OLT 1	PARCEL NO: 0922.0200	CONTROL NO: 71708
--	----------------------	-------------------

3.51	\$16,643.62	1.03197975	\$17,175.88
------	-------------	------------	-------------

0	\$0.00	STAT	999999	STATE OF WISCONSIN
0.00479820	\$82.41	CNTY	69	WAUSHARA COUNTY
0.00085440	\$14.67	MUNI	69008	TOWN OF DAKOTA
0.00461740	\$79.31	REG	696237	SCH D OF WAUTOMA AREA
0.00065440	\$11.24	VTAE	001200	FOX VALLEY VTAE DISTRICT

Parcel Total:	\$187.63
---------------	----------

File Number Total:	\$1,040.89
--------------------	------------

FILE NO: FI 2280 *	DATE OF PURCHASE: 04/06/1993	GRANTOR: MICHAEL RATAJCZAK
--------------------	------------------------------	----------------------------

LEGAL DESCRIPTION: T18 R10-E S05 PT OF NENW	PARCEL NO: 0521-0700	CONTROL NO: 71335
---	----------------------	-------------------

0.7	\$35,537.98	1.03197975	\$36,674.48
-----	-------------	------------	-------------

0	\$0.00	STAT	999999	STATE OF WISCONSIN
0.00479820	\$175.97	CNTY	69	WAUSHARA COUNTY
0.00085440	\$31.33	MUNI	69008	TOWN OF DAKOTA
0.00461740	\$169.34	REG	696237	SCH D OF WAUTOMA AREA
0.00065440	\$24.00	VTAE	001200	FOX VALLEY VTAE DISTRICT

Parcel Total:	\$400.64
---------------	----------

File Number Total:	\$400.64
--------------------	----------



# State of Wisconsin / Department of Natural Resources

Tony Evers , Governor

, Secretary

2/5/2025

## Chapter 70.114 - Aids Payment Worksheet For Tax Year 2024(Payment Year 2025) - Payment Due January 31, 2025

6854 of 7093

FILE NO: FI 2300 *		DATE OF PURCHASE: 02/15/1994		GRANTOR: ROBERT P RUDOLPH	
LEGAL DESCRIPTION: T18 R10-E S29 P LT1-CSM2750		PARCEL NO: 74507		CONTROL NO: 74507	
2.3	\$18,702.17	1.03197975	\$19,300.26		
		0	\$0.00	STAT 999999	STATE OF WISCONSIN
		0.00479820	\$92.61	CNTY 69	WAUSHARA COUNTY
		0.00085440	\$16.49	MUNI 69008	TOWN OF DAKOTA
		0.00461740	\$89.12	REG 696237	SCH D OF WAUTOMA AREA
		0.00065440	\$12.63	VTAE 001200	FOX VALLEY VTAE DISTRICT
Parcel Total:			\$210.85		

LEGAL DESCRIPTION: T18 R10-E S29 P LT1-CSM2750		PARCEL NO: 74508		CONTROL NO: 74508	
0.4	\$3,260.01	1.03197975	\$3,364.27		
		0	\$0.00	STAT 999999	STATE OF WISCONSIN
		0.00479820	\$16.14	CNTY 69	WAUSHARA COUNTY
		0.00085440	\$2.87	MUNI 69008	TOWN OF DAKOTA
		0.00461740	\$15.53	REG 696237	SCH D OF WAUTOMA AREA
		0.00065440	\$2.20	VTAE 001200	FOX VALLEY VTAE DISTRICT
Parcel Total:			\$36.74		



# State of Wisconsin / Department of Natural Resources

Tony Evers , Governor

, Secretary

2/5/2025

## Chapter 70.114 - Aids Payment Worksheet For Tax Year 2024(Payment Year 2025) - Payment Due January 31, 2025

6855 of 7093

LEGAL DESCRIPTION: T18 R10-E S32 P LT1-CSM2750				PARCEL NO: 74509		CONTROL NO: 74509		
2.5	\$20,246.39	1.03197975	\$20,893.86					
				0	\$0.00	STAT	999999	STATE OF WISCONSIN
				0.00479820	\$100.25	CNTY	69	WAUSHARA COUNTY
				0.00085440	\$17.85	MUNI	69008	TOWN OF DAKOTA
				0.00461740	\$96.47	REG	696237	SCH D OF WAUTOMA AREA
				0.00065440	\$13.67	VTAE	001200	FOX VALLEY VTAE DISTRICT
Parcel Total:					\$228.24			

LEGAL DESCRIPTION: T18 R10-E S32 P LT1-CSM2750				PARCEL NO: 74510		CONTROL NO: 74510		
0.2	\$1,544.22	1.03197975	\$1,593.60					
				0	\$0.00	STAT	999999	STATE OF WISCONSIN
				0.00479820	\$7.65	CNTY	69	WAUSHARA COUNTY
				0.00085440	\$1.36	MUNI	69008	TOWN OF DAKOTA
				0.00461740	\$7.36	REG	696237	SCH D OF WAUTOMA AREA
				0.00065440	\$1.04	VTAE	001200	FOX VALLEY VTAE DISTRICT
Parcel Total:					\$17.41			

File Number Total:					\$493.24			
--------------------	--	--	--	--	----------	--	--	--



# State of Wisconsin / Department of Natural Resources

Tony Evers , Governor

, Secretary

2/5/2025

## Chapter 70.114 - Aids Payment Worksheet For Tax Year 2024(Payment Year 2025) - Payment Due January 31, 2025

6856 of 7093

FILE NO: FI 2338 *	DATE OF PURCHASE: 03/14/1994	GRANTOR: RALPH T PLOWMAN
LEGAL DESCRIPTION: T18 R10-E S03 PT OF NESE	PARCEL NO: 8-0341.1100	CONTROL NO: 72601

0.5      \$7,549.50      1.03197975      \$7,790.93

0	\$0.00	STAT	999999	STATE OF WISCONSIN
0.00479820	\$37.38	CNTY	69	WAUSHARA COUNTY
0.00085440	\$6.66	MUNI	69008	TOWN OF DAKOTA
0.00461740	\$35.97	REG	696237	SCH D OF WAUTOMA AREA
0.00065440	\$5.10	VTAE	001200	FOX VALLEY VTAE DISTRICT

Parcel Total:      \$85.11

File Number Total:      \$85.11

FILE NO: FI 2355 *	DATE OF PURCHASE: 06/07/1994	GRANTOR: HARLAN A BEUTLER
LEGAL DESCRIPTION: T18 R10-E S18 PT OF S2SW	PARCEL NO: 8-1833-0200	CONTROL NO: 72487

33.31      \$71,377.10      1.03197975      \$73,659.72

0	\$0.00	STAT	999999	STATE OF WISCONSIN
0.00479820	\$353.43	CNTY	69	WAUSHARA COUNTY
0.00085440	\$62.93	MUNI	69008	TOWN OF DAKOTA
0.00461740	\$340.11	REG	696237	SCH D OF WAUTOMA AREA
0.00065440	\$48.20	VTAE	001200	FOX VALLEY VTAE DISTRICT

Parcel Total:      \$804.67

File Number Total:      \$804.67



# State of Wisconsin / Department of Natural Resources

Tony Evers , Governor

, Secretary

2/5/2025

## Chapter 70.114 - Aids Payment Worksheet For Tax Year 2024(Payment Year 2025) - Payment Due January 31, 2025

6857 of 7093

FILE NO: FI 2357 *				DATE OF PURCHASE: 06/06/1994				GRANTOR: RICHARD F DVORAK			
LEGAL DESCRIPTION: T18 R10-E S21 SESE				PARCEL NO: 8-2144-0000				CONTROL NO: 72540			
40	\$109,810.92	1.03197975	\$113,322.64								
				0	\$0.00	STAT	999999	STATE OF WISCONSIN			
				0.00479820	\$543.74	CNTY	69	WAUSHARA COUNTY			
				0.00085440	\$96.82	MUNI	69008	TOWN OF DAKOTA			
				0.00461740	\$523.25	REG	696237	SCH D OF WAUTOMA AREA			
				0.00065440	\$74.16	VTAE	001200	FOX VALLEY VTAE DISTRICT			
				Parcel Total:		\$1,237.97					

				File Number Total:		\$1,237.97					
--	--	--	--	--------------------	--	------------	--	--	--	--	--

FILE NO: FI 2378 *				DATE OF PURCHASE: 10/26/1994				GRANTOR: MID STATE ABSTRACT & TITLE			
LEGAL DESCRIPTION: T18 R10-E S16 PT OF NWSW				PARCEL NO: 8-1632-200/400				CONTROL NO: 73910			
20	\$34,315.91	1.03197975	\$35,413.33								
				0	\$0.00	STAT	999999	STATE OF WISCONSIN			
				0.00479820	\$169.92	CNTY	69	WAUSHARA COUNTY			
				0.00085440	\$30.26	MUNI	69008	TOWN OF DAKOTA			
				0.00461740	\$163.52	REG	696237	SCH D OF WAUTOMA AREA			
				0.00065440	\$23.17	VTAE	001200	FOX VALLEY VTAE DISTRICT			
				Parcel Total:		\$386.87					



# State of Wisconsin / Department of Natural Resources

Tony Evers , Governor

, Secretary

2/5/2025

## Chapter 70.114 - Aids Payment Worksheet For Tax Year 2024(Payment Year 2025) - Payment Due January 31, 2025

6858 of 7093

LEGAL DESCRIPTION: T18 R10-E S17 PT OF NESE	PARCEL NO: 8-1741-200	CONTROL NO: 73911
---	-----------------------	-------------------

10	\$17,157.96	1.03197975	\$17,706.66	
----	-------------	------------	-------------	--

0	\$0.00	STAT	999999	STATE OF WISCONSIN
0.00479820	\$84.96	CNTY	69	WAUSHARA COUNTY
0.00085440	\$15.13	MUNI	69008	TOWN OF DAKOTA
0.00461740	\$81.76	REG	696237	SCH D OF WAUTOMA AREA
0.00065440	\$11.59	VTAE	001200	FOX VALLEY VTAE DISTRICT

Parcel Total:	\$193.44
---------------	----------

File Number Total:	\$580.31
--------------------	----------

FILE NO: FI 2585 *	DATE OF PURCHASE: 04/20/1998	GRANTOR: RODNEY SCHLUETER REVOCABLE T
--------------------	------------------------------	---------------------------------------

LEGAL DESCRIPTION: T18 R10-E S08 PT OF NENE	PARCEL NO: 8-811-0000	CONTROL NO: 80447
---	-----------------------	-------------------

19.7	\$103,870.49	1.03197975	\$107,192.24	
------	--------------	------------	--------------	--

0	\$0.00	STAT	999999	STATE OF WISCONSIN
0.00479820	\$514.33	CNTY	69	WAUSHARA COUNTY
0.00085440	\$91.58	MUNI	69008	TOWN OF DAKOTA
0.00461740	\$494.95	REG	696237	SCH D OF WAUTOMA AREA
0.00065440	\$70.15	VTAE	001200	FOX VALLEY VTAE DISTRICT

Parcel Total:	\$1,171.01
---------------	------------

File Number Total:	\$1,171.01
--------------------	------------



# State of Wisconsin / Department of Natural Resources

Tony Evers , Governor

, Secretary

2/5/2025

## Chapter 70.114 - Aids Payment Worksheet For Tax Year 2024(Payment Year 2025) - Payment Due January 31, 2025

6859 of 7093

FILE NO: FI 2589 *				DATE OF PURCHASE: 01/04/1998				GRANTOR: RUSSELL SCHROEDER			
LEGAL DESCRIPTION: T18 R10-E S16 W1/2 E1/2 NWSW				PARCEL NO: 008-1632-300				CONTROL NO: 80463			
10	\$13,531.52	1.03197975	\$13,964.25								
				0	\$0.00	STAT	999999	STATE OF WISCONSIN			
				0.00479820	\$67.00	CNTY	69	WAUSHARA COUNTY			
				0.00085440	\$11.93	MUNI	69008	TOWN OF DAKOTA			
				0.00461740	\$64.48	REG	696237	SCH D OF WAUTOMA AREA			
				0.00065440	\$9.14	VTAE	001200	FOX VALLEY VTAE DISTRICT			
				Parcel Total:		\$152.55					

				File Number Total:		\$152.55					
--	--	--	--	--------------------	--	----------	--	--	--	--	--

FILE NO: FI 2730 *				DATE OF PURCHASE: 09/03/2002				GRANTOR: ESTATE OF EDWARD W. WEGENKE			
LEGAL DESCRIPTION: T18 R10-E S06 SENW				PARCEL NO: 8-624-0000				CONTROL NO: 87383			
40	\$127,702.56	1.03197975	\$131,786.45								
				0	\$0.00	STAT	999999	STATE OF WISCONSIN			
				0.00479820	\$632.34	CNTY	69	WAUSHARA COUNTY			
				0.00085440	\$112.60	MUNI	69008	TOWN OF DAKOTA			
				0.00461740	\$608.51	REG	696237	SCH D OF WAUTOMA AREA			
				0.00065440	\$86.24	VTAE	001200	FOX VALLEY VTAE DISTRICT			
				Parcel Total:		\$1,439.69					



# State of Wisconsin / Department of Natural Resources

Tony Evers , Governor

, Secretary

2/5/2025

## Chapter 70.114 - Aids Payment Worksheet For Tax Year 2024(Payment Year 2025) - Payment Due January 31, 2025

6860 of 7093

LEGAL DESCRIPTION: T18 R10-E S06 FR SWNW	PARCEL NO: 8-623-0000	CONTROL NO: 87384
--	-----------------------	-------------------

18.74    \$13,491.05    1.03197975    \$13,922.49

0	\$0.00	STAT	999999	STATE OF WISCONSIN
0.00479820	\$66.80	CNTY	69	WAUSHARA COUNTY
0.00085440	\$11.90	MUNI	69008	TOWN OF DAKOTA
0.00461740	\$64.29	REG	696237	SCH D OF WAUTOMA AREA
0.00065440	\$9.11	VTAE	001200	FOX VALLEY VTAE DISTRICT

Parcel Total:                    \$152.10

LEGAL DESCRIPTION: T18 R10-E S06 NESW	PARCEL NO: 8-631-0000	CONTROL NO: 87385
---------------------------------------	-----------------------	-------------------

40    \$182,431.01    1.03197975    \$188,265.11

0	\$0.00	STAT	999999	STATE OF WISCONSIN
0.00479820	\$903.33	CNTY	69	WAUSHARA COUNTY
0.00085440	\$160.85	MUNI	69008	TOWN OF DAKOTA
0.00461740	\$869.29	REG	696237	SCH D OF WAUTOMA AREA
0.00065440	\$123.20	VTAE	001200	FOX VALLEY VTAE DISTRICT

Parcel Total:                    \$2,056.67

LEGAL DESCRIPTION: T18 R10-E S06 FR NWSW	PARCEL NO: 8-632-0000	CONTROL NO: 87386
--	-----------------------	-------------------

18.42    \$12,770.76    1.03197975    \$13,179.17

0	\$0.00	STAT	999999	STATE OF WISCONSIN
0.00479820	\$63.24	CNTY	69	WAUSHARA COUNTY
0.00085440	\$11.26	MUNI	69008	TOWN OF DAKOTA
0.00461740	\$60.85	REG	696237	SCH D OF WAUTOMA AREA
0.00065440	\$8.62	VTAE	001200	FOX VALLEY VTAE DISTRICT

Parcel Total:                    \$143.97





# State of Wisconsin / Department of Natural Resources

Tony Evers , Governor

, Secretary

2/5/2025

## Chapter 70.114 - Aids Payment Worksheet For Tax Year 2024(Payment Year 2025) - Payment Due January 31, 2025

6861 of 7093

File Number Total: \$3,792.43

FILE NO: FI 2785 \*      DATE OF PURCHASE: 04/14/2004      GRANTOR: ELDRED J LUHM

LEGAL DESCRIPTION: T18 R10-E S09 P LT2-CSM1229      PARCEL NO: 08-00921-0410      CONTROL NO: 91466

1.8      \$22,791.15      1.03197975      \$23,520.01

0	\$0.00	STAT	999999	STATE OF WISCONSIN
0.00479820	\$112.85	CNTY	69	WAUSHARA COUNTY
0.00085440	\$20.10	MUNI	69008	TOWN OF DAKOTA
0.00461740	\$108.60	REG	696237	SCH D OF WAUTOMA AREA
0.00065440	\$15.39	VTAE	001200	FOX VALLEY VTAE DISTRICT

Parcel Total: \$256.94

File Number Total: \$256.94

FILE NO: FI 2847 \*      DATE OF PURCHASE: 04/29/2006      GRANTOR: TIMOTHY KENNEDY ET AL

LEGAL DESCRIPTION: T18 R10-E S08 PT OF SWNW      PARCEL NO: 08-0823-0200      CONTROL NO: 95166

39.5      \$187,760.92      1.03197975      \$193,765.47

0	\$0.00	STAT	999999	STATE OF WISCONSIN
0.00479820	\$929.72	CNTY	69	WAUSHARA COUNTY
0.00085440	\$165.55	MUNI	69008	TOWN OF DAKOTA
0.00461740	\$894.69	REG	696237	SCH D OF WAUTOMA AREA
0.00065440	\$126.80	VTAE	001200	FOX VALLEY VTAE DISTRICT

Parcel Total: \$2,116.76



# State of Wisconsin / Department of Natural Resources

Tony Evers , Governor

, Secretary

2/5/2025

## Chapter 70.114 - Aids Payment Worksheet For Tax Year 2024(Payment Year 2025) - Payment Due January 31, 2025

6862 of 7093

LEGAL DESCRIPTION: T18 R10-E S08 PT OF SENW	PARCEL NO: 08-0824-0200	CONTROL NO: 95167
---	-------------------------	-------------------

18.3	\$86,987.96	1.03197975	\$89,769.82
------	-------------	------------	-------------

0	\$0.00	STAT	999999	STATE OF WISCONSIN
0.00479820	\$430.73	CNTY	69	WAUSHARA COUNTY
0.00085440	\$76.70	MUNI	69008	TOWN OF DAKOTA
0.00461740	\$414.50	REG	696237	SCH D OF WAUTOMA AREA
0.00065440	\$58.75	VTAE	001200	FOX VALLEY VTAE DISTRICT

Parcel Total:	\$980.68
---------------	----------

LEGAL DESCRIPTION: T18 R10-E S08 PT OF NWSW	PARCEL NO: 08-0832-0100	CONTROL NO: 95168
---	-------------------------	-------------------

21.1	\$100,297.60	1.03197975	\$103,505.09
------	--------------	------------	--------------

0	\$0.00	STAT	999999	STATE OF WISCONSIN
0.00479820	\$496.64	CNTY	69	WAUSHARA COUNTY
0.00085440	\$88.43	MUNI	69008	TOWN OF DAKOTA
0.00461740	\$477.92	REG	696237	SCH D OF WAUTOMA AREA
0.00065440	\$67.73	VTAE	001200	FOX VALLEY VTAE DISTRICT

Parcel Total:	\$1,130.72
---------------	------------

File Number Total:	\$4,228.16
--------------------	------------



# State of Wisconsin / Department of Natural Resources

Tony Evers , Governor

, Secretary

2/5/2025

## Chapter 70.114 - Aids Payment Worksheet For Tax Year 2024(Payment Year 2025) - Payment Due January 31, 2025

6863 of 7093

FILE NO: FM 10063 *				DATE OF PURCHASE: 02/05/2010				GRANTOR: Marlin B Souzek			
LEGAL DESCRIPTION: T18 R10-E S05 SWSE				PARCEL NO: 08-00543-0000				CONTROL NO: 111900			
40	\$216,759.66	1.03197975	\$223,691.58								
				0	\$0.00	STAT	999999	STATE OF WISCONSIN			
				0.00479820	\$1,073.32	CNTY	69	WAUSHARA COUNTY			
				0.00085440	\$191.12	MUNI	69008	TOWN OF DAKOTA			
				0.00461740	\$1,032.87	REG	696237	SCH D OF WAUTOMA AREA			
				0.00065440	\$146.39	VTAE	001200	FOX VALLEY VTAE DISTRICT			
Parcel Total:					\$2,443.70						

LEGAL DESCRIPTION: T18 R10-E S05 SESE				PARCEL NO: 08-00544-0000				CONTROL NO: 111901			
40	\$216,759.66	1.03197975	\$223,691.58								
				0	\$0.00	STAT	999999	STATE OF WISCONSIN			
				0.00479820	\$1,073.32	CNTY	69	WAUSHARA COUNTY			
				0.00085440	\$191.12	MUNI	69008	TOWN OF DAKOTA			
				0.00461740	\$1,032.87	REG	696237	SCH D OF WAUTOMA AREA			
				0.00065440	\$146.39	VTAE	001200	FOX VALLEY VTAE DISTRICT			
Parcel Total:					\$2,443.70						



# State of Wisconsin / Department of Natural Resources

Tony Evers , Governor

, Secretary

2/5/2025

## Chapter 70.114 - Aids Payment Worksheet For Tax Year 2024(Payment Year 2025) - Payment Due January 31, 2025

6864 of 7093

LEGAL DESCRIPTION: T18 R10-E S04 #4720, Pt.Lots 1,3 & OL1      PARCEL NO: 08-00433-0111, 08-00921-0421      CONTROL NO: 111902

31      \$167,988.73      1.03197975      \$173,360.97

0	\$0.00	STAT	999999	STATE OF WISCONSIN
0.00479820	\$831.82	CNTY	69	WAUSHARA COUNTY
0.00085440	\$148.12	MUNI	69008	TOWN OF DAKOTA
0.00461740	\$800.47	REG	696237	SCH D OF WAUTOMA AREA
0.00065440	\$113.45	VTAE	001200	FOX VALLEY VTAE DISTRICT

Parcel Total:      \$1,893.86

LEGAL DESCRIPTION: T18 R10-E S09 #4720, Pt. of Lots 1 & 3      PARCEL NO: 08-00433-0111, 08-00921-0421      CONTROL NO: 111903

14.35      \$77,762.52      1.03197975      \$80,249.35

0	\$0.00	STAT	999999	STATE OF WISCONSIN
0.00479820	\$385.05	CNTY	69	WAUSHARA COUNTY
0.00085440	\$68.56	MUNI	69008	TOWN OF DAKOTA
0.00461740	\$370.54	REG	696237	SCH D OF WAUTOMA AREA
0.00065440	\$52.52	VTAE	001200	FOX VALLEY VTAE DISTRICT

Parcel Total:      \$876.67

File Number Total:      \$7,657.93



# State of Wisconsin / Department of Natural Resources

Tony Evers , Governor

, Secretary

2/5/2025

## Chapter 70.114 - Aids Payment Worksheet For Tax Year 2024(Payment Year 2025) - Payment Due January 31, 2025

6865 of 7093

FILE NO: FM 10173 *				DATE OF PURCHASE: 01/23/2013				GRANTOR: Russell Meyer, et al			
LEGAL DESCRIPTION: T18 R10-E S11 PT OF SWNW				PARCEL NO: 008-01123-0300				CONTROL NO: 125749			
3.41	\$84,377.65	1.03197975	\$87,076.03								
				0	\$0.00	STAT	999999	STATE OF WISCONSIN			
				0.00479820	\$417.81	CNTY	69	WAUSHARA COUNTY			
				0.00085440	\$74.40	MUNI	69008	TOWN OF DAKOTA			
				0.00461740	\$402.06	REG	696237	SCH D OF WAUTOMA AREA			
				0.00065440	\$56.98	VTAE	001200	FOX VALLEY VTAE DISTRICT			
Parcel Total:					\$951.25						

File Number Total:					\$951.25						
--------------------	--	--	--	--	----------	--	--	--	--	--	--

FILE NO: FM 10200 *				DATE OF PURCHASE: 06/10/2015				GRANTOR: Kathryn Bergemann			
LEGAL DESCRIPTION: T18 R10-E S18 PT OF S2SW				PARCEL NO: 008-01833-0100				CONTROL NO: 126599			
20	\$16,234.83	1.03197975	\$16,754.01								
				0	\$0.00	STAT	999999	STATE OF WISCONSIN			
				0.00479820	\$80.39	CNTY	69	WAUSHARA COUNTY			
				0.00085440	\$14.31	MUNI	69008	TOWN OF DAKOTA			
				0.00461740	\$77.36	REG	696237	SCH D OF WAUTOMA AREA			
				0.00065440	\$10.96	VTAE	001200	FOX VALLEY VTAE DISTRICT			
Parcel Total:					\$183.02						

File Number Total:					\$183.02						
--------------------	--	--	--	--	----------	--	--	--	--	--	--



State of Wisconsin / Department of Natural Resources

Tony Evers , Governor

, Secretary

2/5/2025

Chapter 70.114 - Aids Payment Worksheet For Tax Year 2024(Payment Year 2025) - Payment Due January 31, 2025

6866 of 7093

FILE NO: FM 10251 \* DATE OF PURCHASE: 04/02/2015 GRANTOR: Joyce J Wilcox

LEGAL DESCRIPTION: T18 R10-E S10 Lot 2, CSM 6275 PARCEL NO: 008-01012-0120 CONTROL NO: 130373

26.32 \$94,708.25 1.03197975 \$97,737.00

Table with 6 columns: Parcel ID, Value, Type, Code, District, Description. Rows include STATE OF WISCONSIN, WAUSHARA COUNTY, TOWN OF DAKOTA, SCH D OF WAUTOMA AREA, FOX VALLEY VTAE DISTRICT, WHITE RIVER FLOWAGE LAKE MANAGEMENT DISTRICT, and SILVER LAKE SANITARY DISTRICT.

Parcel Total: \$1,086.67

File Number Total: \$1,086.67

FILE NO: FM 10487 \* DATE OF PURCHASE: 08/31/2018 GRANTOR: Russell H. & Ardelle O. Meye

LEGAL DESCRIPTION: T18 R10-E S11 PT OF SWNW PARCEL NO: 008-00123-0400 CONTROL NO: 133091

0.83 \$18,769.69 1.03197975 \$19,369.95

Table with 6 columns: Parcel ID, Value, Type, Code, District, Description. Rows include STATE OF WISCONSIN, WAUSHARA COUNTY, TOWN OF DAKOTA, SCH D OF WAUTOMA AREA, and FOX VALLEY VTAE DISTRICT.

Parcel Total: \$211.61

File Number Total: \$211.61



# State of Wisconsin / Department of Natural Resources

Tony Evers , Governor

, Secretary

2/5/2025

## Chapter 70.114 - Aids Payment Worksheet For Tax Year 2024(Payment Year 2025) - Payment Due January 31, 2025

6867 of 7093

FILE NO: FM 10589 *		DATE OF PURCHASE: 11/10/2020		GRANTOR: Estate of Harlan A. Beutler	
LEGAL DESCRIPTION: T18 R10-E S30 Lot 1 CSM 6066		PARCEL NO: 008031220300		CONTROL NO: 135232	
0.9	\$941.03	1.03197975	\$971.13		
		0	\$0.00	STAT 999999	STATE OF WISCONSIN
		0.00479820	\$4.66	CNTY 69	WAUSHARA COUNTY
		0.00085440	\$0.83	MUNI 69008	TOWN OF DAKOTA
		0.00461740	\$4.48	REG 696237	SCH D OF WAUTOMA AREA
		0.00065440	\$0.64	VTAE 001200	FOX VALLEY VTAE DISTRICT
Parcel Total:			\$10.61		

LEGAL DESCRIPTION: T18 R10-E S31 Lot 2 CSM 6066		PARCEL NO: 008031220400		CONTROL NO: 135233	
5.04	\$8,091.48	1.03197975	\$8,350.24		
		0	\$0.00	STAT 999999	STATE OF WISCONSIN
		0.00479820	\$40.07	CNTY 69	WAUSHARA COUNTY
		0.00085440	\$7.13	MUNI 69008	TOWN OF DAKOTA
		0.00461740	\$38.56	REG 696237	SCH D OF WAUTOMA AREA
		0.00065440	\$5.46	VTAE 001200	FOX VALLEY VTAE DISTRICT
Parcel Total:			\$91.22		



# State of Wisconsin / Department of Natural Resources

Tony Evers , Governor

, Secretary

2/5/2025

## Chapter 70.114 - Aids Payment Worksheet For Tax Year 2024(Payment Year 2025) - Payment Due January 31, 2025

6868 of 7093

LEGAL DESCRIPTION: T18 R10-E S31 Lot 3 CSM 6066				PARCEL NO: 008031210500				CONTROL NO: 135234			
3.88	\$2,239.13	1.03197975	\$2,310.74								
				0	\$0.00	STAT	999999	STATE OF WISCONSIN			
				0.00479820	\$11.09	CNTY	69	WAUSHARA COUNTY			
				0.00085440	\$1.97	MUNI	69008	TOWN OF DAKOTA			
				0.00461740	\$10.67	REG	696237	SCH D OF WAUTOMA AREA			
				0.00065440	\$1.51	VTAE	001200	FOX VALLEY VTAE DISTRICT			
Parcel Total:					\$25.24						

LEGAL DESCRIPTION: T18 R10-E S31 Lot 4 CSM 6066				PARCEL NO: 008031210600				CONTROL NO: 135235			
4.07	\$4,268.44	1.03197975	\$4,404.94								
				0	\$0.00	STAT	999999	STATE OF WISCONSIN			
				0.00479820	\$21.14	CNTY	69	WAUSHARA COUNTY			
				0.00085440	\$3.76	MUNI	69008	TOWN OF DAKOTA			
				0.00461740	\$20.34	REG	696237	SCH D OF WAUTOMA AREA			
				0.00065440	\$2.88	VTAE	001200	FOX VALLEY VTAE DISTRICT			
Parcel Total:					\$48.12						

LEGAL DESCRIPTION: T18 R10-E S31 Lot 1 CSM 6066				PARCEL NO: 008031220300				CONTROL NO: 139240			
5.54	\$5,792.62	1.03197975	\$5,977.86								
				0	\$0.00	STAT	999999	STATE OF WISCONSIN			
				0.00479820	\$28.68	CNTY	69	WAUSHARA COUNTY			
				0.00085440	\$5.11	MUNI	69008	TOWN OF DAKOTA			
				0.00461740	\$27.60	REG	696237	SCH D OF WAUTOMA AREA			
				0.00065440	\$3.91	VTAE	001200	FOX VALLEY VTAE DISTRICT			
Parcel Total:					\$65.30						





# State of Wisconsin / Department of Natural Resources

Tony Evers , Governor

, Secretary

2/5/2025

## Chapter 70.114 - Aids Payment Worksheet For Tax Year 2024(Payment Year 2025) - Payment Due January 31, 2025

6869 of 7093

File Number Total:	\$240.49
--------------------	----------

FILE NO: NA 745 \*

DATE OF PURCHASE: 10/23/2000

GRANTOR: LMR LAND COMPANY

LEGAL DESCRIPTION: T18 R10-E S22 PT OF NENW

PARCEL NO: 008-0222-1010

CONTROL NO: 84871

13.89	\$36,301.84	1.03197975	\$37,462.76				
-------	-------------	------------	-------------	--	--	--	--

	0	\$0.00	STAT	999999	STATE OF WISCONSIN
--	---	--------	------	--------	--------------------

	0.00479820	\$179.75	CNTY	69	WAUSHARA COUNTY
--	------------	----------	------	----	-----------------

	0.00085440	\$32.01	MUNI	69008	TOWN OF DAKOTA
--	------------	---------	------	-------	----------------

	0.00461740	\$172.98	REG	696237	SCH D OF WAUTOMA AREA
--	------------	----------	-----	--------	-----------------------

	0.00065440	\$24.52	VTAE	001200	FOX VALLEY VTAE DISTRICT
--	------------	---------	------	--------	--------------------------

Parcel Total:	\$409.26
---------------	----------

LEGAL DESCRIPTION: T18 R10-E S22 PT OF SENW

PARCEL NO: 008-0222-1010

CONTROL NO: 84872

5.33	\$14,113.63	1.03197975	\$14,564.98				
------	-------------	------------	-------------	--	--	--	--

	0	\$0.00	STAT	999999	STATE OF WISCONSIN
--	---	--------	------	--------	--------------------

	0.00479820	\$69.89	CNTY	69	WAUSHARA COUNTY
--	------------	---------	------	----	-----------------

	0.00085440	\$12.44	MUNI	69008	TOWN OF DAKOTA
--	------------	---------	------	-------	----------------

	0.00461740	\$67.25	REG	696237	SCH D OF WAUTOMA AREA
--	------------	---------	-----	--------	-----------------------

	0.00065440	\$9.53	VTAE	001200	FOX VALLEY VTAE DISTRICT
--	------------	--------	------	--------	--------------------------

Parcel Total:	\$159.11
---------------	----------



# State of Wisconsin / Department of Natural Resources

Tony Evers , Governor

, Secretary

2/5/2025

## Chapter 70.114 - Aids Payment Worksheet For Tax Year 2024(Payment Year 2025) - Payment Due January 31, 2025

6870 of 7093

LEGAL DESCRIPTION: T18 R10-E S21 PT OF SWNE	PARCEL NO: 008-2113-0300	CONTROL NO: 84873
---	--------------------------	-------------------

10	\$47,352.86	1.03197975	\$48,867.19	
----	-------------	------------	-------------	--

0	\$0.00	STAT	999999	STATE OF WISCONSIN
0.00479820	\$234.47	CNTY	69	WAUSHARA COUNTY
0.00085440	\$41.75	MUNI	69008	TOWN OF DAKOTA
0.00461740	\$225.64	REG	696237	SCH D OF WAUTOMA AREA
0.00065440	\$31.98	VTAE	001200	FOX VALLEY VTAE DISTRICT

Parcel Total:	\$533.84
---------------	----------

LEGAL DESCRIPTION: T18 R10-E S22 SWNW	PARCEL NO: 69008218102223000	CONTROL NO: 84874
---------------------------------------	------------------------------	-------------------

40	\$182,724.93	1.03197975	\$188,568.42	
----	--------------	------------	--------------	--

0	\$0.00	STAT	999999	STATE OF WISCONSIN
0.00479820	\$904.79	CNTY	69	WAUSHARA COUNTY
0.00085440	\$161.11	MUNI	69008	TOWN OF DAKOTA
0.00461740	\$870.69	REG	696237	SCH D OF WAUTOMA AREA
0.00065440	\$123.40	VTAE	001200	FOX VALLEY VTAE DISTRICT

Parcel Total:	\$2,059.99
---------------	------------

LEGAL DESCRIPTION: T18 R10-E S21 SENE	PARCEL NO: 69008218110211401&2	CONTROL NO: 84875
---------------------------------------	--------------------------------	-------------------

40	\$164,342.27	1.03197975	\$169,597.90	
----	--------------	------------	--------------	--

0	\$0.00	STAT	999999	STATE OF WISCONSIN
0.00479820	\$813.76	CNTY	69	WAUSHARA COUNTY
0.00085440	\$144.90	MUNI	69008	TOWN OF DAKOTA
0.00461740	\$783.10	REG	696237	SCH D OF WAUTOMA AREA
0.00065440	\$110.99	VTAE	001200	FOX VALLEY VTAE DISTRICT

Parcel Total:	\$1,852.75
---------------	------------



# State of Wisconsin / Department of Natural Resources

Tony Evers , Governor

, Secretary

2/5/2025

## Chapter 70.114 - Aids Payment Worksheet For Tax Year 2024(Payment Year 2025) - Payment Due January 31, 2025

6871 of 7093

File Number Total: \$5,014.95

FILE NO: NA 765 \*      DATE OF PURCHASE: 11/02/2001      GRANTOR: CHRISTOPHER TORZALA

LEGAL DESCRIPTION: T18 R10-E S16 PT E1/2 OF SESW      PARCEL NO: 690082181016340100      CONTROL NO: 86222

10    \$15,787.78    1.03197975    \$16,292.67

0    \$0.00    STAT    999999    STATE OF WISCONSIN

0.00479820    \$78.18    CNTY    69    WAUSHARA COUNTY

0.00085440    \$13.92    MUNI    69008    TOWN OF DAKOTA

0.00461740    \$75.23    REG    696237    SCH D OF WAUTOMA AREA

0.00065440    \$10.66    VTAE    001200    FOX VALLEY VTAE DISTRICT

Parcel Total: \$177.99

File Number Total: \$177.99

FILE NO: NA 769 \*      DATE OF PURCHASE: 10/22/2001      GRANTOR: KENNETH WOODWORTH

LEGAL DESCRIPTION: T18 R10-E S16 PT E1/2 OF SESW      PARCEL NO: 690082181016340200      CONTROL NO: 86464

10    \$18,585.62    1.03197975    \$19,179.98

0    \$0.00    STAT    999999    STATE OF WISCONSIN

0.00479820    \$92.03    CNTY    69    WAUSHARA COUNTY

0.00085440    \$16.39    MUNI    69008    TOWN OF DAKOTA

0.00461740    \$88.56    REG    696237    SCH D OF WAUTOMA AREA

0.00065440    \$12.55    VTAE    001200    FOX VALLEY VTAE DISTRICT

Parcel Total: \$209.53

File Number Total: \$209.53



# State of Wisconsin / Department of Natural Resources

Tony Evers , Governor

, Secretary

2/5/2025

## Chapter 70.114 - Aids Payment Worksheet For Tax Year 2024(Payment Year 2025) - Payment Due January 31, 2025

6872 of 7093

FILE NO: NA 770 *				DATE OF PURCHASE: 05/07/2002				GRANTOR: ANTHONY E PETERSON			
LEGAL DESCRIPTION: T18 R10-E S16 S1/2 OF SWSE				PARCEL NO: 8-1643-0200				CONTROL NO: 87054			
20	\$30,434.76	1.03197975	\$31,408.05								
				0	\$0.00	STAT	999999	STATE OF WISCONSIN			
				0.00479820	\$150.70	CNTY	69	WAUSHARA COUNTY			
				0.00085440	\$26.83	MUNI	69008	TOWN OF DAKOTA			
				0.00461740	\$145.02	REG	696237	SCH D OF WAUTOMA AREA			
				0.00065440	\$20.55	VTAE	001200	FOX VALLEY VTAE DISTRICT			
Parcel Total:					\$343.10						

File Number Total:					\$343.10						
--------------------	--	--	--	--	----------	--	--	--	--	--	--

FILE NO: NA 883 *				DATE OF PURCHASE: 05/05/2006				GRANTOR: STEVEN B KENDALL			
LEGAL DESCRIPTION: T18 R10-E S16 W1/2 OF SESW				PARCEL NO: 008-01634-0300				CONTROL NO: 95193			
20	\$36,443.04	1.03197975	\$37,608.48								
				0	\$0.00	STAT	999999	STATE OF WISCONSIN			
				0.00479820	\$180.45	CNTY	69	WAUSHARA COUNTY			
				0.00085440	\$32.13	MUNI	69008	TOWN OF DAKOTA			
				0.00461740	\$173.65	REG	696237	SCH D OF WAUTOMA AREA			
				0.00065440	\$24.61	VTAE	001200	FOX VALLEY VTAE DISTRICT			
Parcel Total:					\$410.84						

File Number Total:					\$410.84						
--------------------	--	--	--	--	----------	--	--	--	--	--	--



# State of Wisconsin / Department of Natural Resources

Tony Evers , Governor

, Secretary

2/5/2025

## Chapter 70.114 - Aids Payment Worksheet For Tax Year 2024(Payment Year 2025) - Payment Due January 31, 2025

6873 of 7093

FILE NO: NA 20104 *				DATE OF PURCHASE: 09/04/2013				GRANTOR: Jon P. & Jane A. Wilcox			
LEGAL DESCRIPTION: T18 R10-E S26 PT OF NESW				PARCEL NO: 008-02631-0200				CONTROL NO: 126110			
13.67	\$14,355.37	1.03197975	\$14,814.45								
				0	\$0.00	STAT	999999	STATE OF WISCONSIN			
				0.00479820	\$71.08	CNTY	69	WAUSHARA COUNTY			
				0.00085440	\$12.66	MUNI	69008	TOWN OF DAKOTA			
				0.00461740	\$68.40	REG	696237	SCH D OF WAUTOMA AREA			
				0.00065440	\$9.69	VTAE	001200	FOX VALLEY VTAE DISTRICT			
Parcel Total:					\$161.83						

File Number Total:					\$161.83						
--------------------	--	--	--	--	----------	--	--	--	--	--	--

FILE NO: NA 20107 *				DATE OF PURCHASE: 12/12/2013				GRANTOR: Judith A Herziger			
LEGAL DESCRIPTION: T18 R10-E S16 NWSE				PARCEL NO: 008-01642-0000				CONTROL NO: 128507			
40	\$56,623.94	1.03197975	\$58,434.76								
				0	\$0.00	STAT	999999	STATE OF WISCONSIN			
				0.00479820	\$280.38	CNTY	69	WAUSHARA COUNTY			
				0.00085440	\$49.93	MUNI	69008	TOWN OF DAKOTA			
				0.00461740	\$269.81	REG	696237	SCH D OF WAUTOMA AREA			
				0.00065440	\$38.24	VTAE	001200	FOX VALLEY VTAE DISTRICT			
Parcel Total:					\$638.36						



# State of Wisconsin / Department of Natural Resources

Tony Evers , Governor

, Secretary

2/5/2025

## Chapter 70.114 - Aids Payment Worksheet For Tax Year 2024(Payment Year 2025) - Payment Due January 31, 2025

6874 of 7093

LEGAL DESCRIPTION: T18 R10-E S16 Outlot1, CSM 3433	PARCEL NO: 008-01641-0220	CONTROL NO: 128508
--	---------------------------	--------------------

1.03	\$985.74	1.03197975	\$1,017.26	
------	----------	------------	------------	--

0	\$0.00	STAT	999999	STATE OF WISCONSIN
0.00479820	\$4.88	CNTY	69	WAUSHARA COUNTY
0.00085440	\$0.87	MUNI	69008	TOWN OF DAKOTA
0.00461740	\$4.70	REG	696237	SCH D OF WAUTOMA AREA
0.00065440	\$0.67	VTAE	001200	FOX VALLEY VTAE DISTRICT

Parcel Total:	\$11.12
---------------	---------

File Number Total:	\$649.48
--------------------	----------

FILE NO: O 115 *	DATE OF PURCHASE: 09/01/1999	GRANTOR: RICHARD GOHLKE, ET AL
------------------	------------------------------	--------------------------------

LEGAL DESCRIPTION: T18 R10-E S16 N1/2 OF SWSE	PARCEL NO: 08-1643-0100	CONTROL NO: 82131
---	-------------------------	-------------------

20	\$17,626.89	1.03197975	\$18,190.59	
----	-------------	------------	-------------	--

0	\$0.00	STAT	999999	STATE OF WISCONSIN
0.00479820	\$87.28	CNTY	69	WAUSHARA COUNTY
0.00085440	\$15.54	MUNI	69008	TOWN OF DAKOTA
0.00461740	\$83.99	REG	696237	SCH D OF WAUTOMA AREA
0.00065440	\$11.90	VTAE	001200	FOX VALLEY VTAE DISTRICT

Parcel Total:	\$198.71
---------------	----------

File Number Total:	\$198.71
--------------------	----------

Municipality Total:	\$36,054.43
---------------------	-------------



# State of Wisconsin / Department of Natural Resources

Tony Evers , Governor

, Secretary

2/5/2025

## Chapter 70.114 - Aids Payment Worksheet For Tax Year 2024(Payment Year 2025) - Payment Due January 31, 2025

6875 of 7093

DETAIL FOR TOWN OF DEERFIELD, WAUSHARA COUNTY

Acres	Est. Adjust. Purch. Price	Level of Assessment	Adjusted Local Value	Net Gen. Tax Rate	Calc. Aid Pay Amount	Type	Code	Taxing Jurisdiction Description
FILE NO: P 1798 *			DATE OF PURCHASE: 12/17/2002			GRANTOR: LOIS A SILER		
LEGAL DESCRIPTION: T19 R09-E S29 SENW				PARCEL NO: 69010-2924.0000		CONTROL NO: 87373		
40	\$177,611.59	0.56604287	\$100,535.78	0	\$0.00	STAT	999999	STATE OF WISCONSIN
				0.008755	\$880.20	CNTY	69	WAUSHARA COUNTY
				0.00143670	\$144.44	MUNI	69010	TOWN OF DEERFIELD
				0.01171980	\$1,178.26	REG	694375	SCH D OF TRI-COUNTY AREA (PLAINFIELD)
				0.00112760	\$113.37	VTAE	001400	MID-STATE VTAE DISTRICT
Parcel Total:					\$2,316.27			

LEGAL DESCRIPTION: T19 R09-E S29 SWNE				PARCEL NO: 69010-2913.0000		CONTROL NO: 87374		
40	\$177,611.59	0.56604287	\$100,535.78	0	\$0.00	STAT	999999	STATE OF WISCONSIN
				0.008755	\$880.20	CNTY	69	WAUSHARA COUNTY
				0.00143670	\$144.44	MUNI	69010	TOWN OF DEERFIELD
				0.01171980	\$1,178.26	REG	694375	SCH D OF TRI-COUNTY AREA (PLAINFIELD)
				0.00112760	\$113.37	VTAE	001400	MID-STATE VTAE DISTRICT
Parcel Total:					\$2,316.27			

File Number Total:					\$4,632.54			
--------------------	--	--	--	--	------------	--	--	--



# State of Wisconsin / Department of Natural Resources

Tony Evers , Governor

, Secretary

2/5/2025

## Chapter 70.114 - Aids Payment Worksheet For Tax Year 2024(Payment Year 2025) - Payment Due January 31, 2025

6876 of 7093

FILE NO: P 1814 *				DATE OF PURCHASE: 08/09/2003				GRANTOR: DARLENE M MAIERHAFER			
LEGAL DESCRIPTION: T19 R09-E S29 NENW				PARCEL NO: 010-02921-0000				CONTROL NO: 89956			
40	\$212,520.14	0.56604287	\$120,295.51								
				0	\$0.00	STAT	999999	STATE OF WISCONSIN			
				0.008755	\$1,053.19	CNTY	69	WAUSHARA COUNTY			
				0.00143670	\$172.83	MUNI	69010	TOWN OF DEERFIELD			
				0.01171980	\$1,409.84	REG	694375	SCH D OF TRI-COUNTY AREA (PLAINFIELD)			
				0.00112760	\$135.65	VTAE	001400	MID-STATE VTAE DISTRICT			
Parcel Total:					\$2,771.51						

LEGAL DESCRIPTION: T19 R09-E S29 NWNW				PARCEL NO: 010-02922-0000				CONTROL NO: 89957			
40	\$212,520.14	0.56604287	\$120,295.51								
				0	\$0.00	STAT	999999	STATE OF WISCONSIN			
				0.008755	\$1,053.19	CNTY	69	WAUSHARA COUNTY			
				0.00143670	\$172.83	MUNI	69010	TOWN OF DEERFIELD			
				0.01171980	\$1,409.84	REG	694375	SCH D OF TRI-COUNTY AREA (PLAINFIELD)			
				0.00112760	\$135.65	VTAE	001400	MID-STATE VTAE DISTRICT			
Parcel Total:					\$2,771.51						

File Number Total:					\$5,543.02						
--------------------	--	--	--	--	------------	--	--	--	--	--	--





# State of Wisconsin / Department of Natural Resources

Tony Evers , Governor

, Secretary

2/5/2025

## Chapter 70.114 - Aids Payment Worksheet For Tax Year 2024(Payment Year 2025) - Payment Due January 31, 2025

6877 of 7093

FILE NO: P 1835 *		DATE OF PURCHASE: 07/22/2004			GRANTOR: DARLENE M MAIERHAFER		
LEGAL DESCRIPTION: T19 R09-E S29 NWNE				PARCEL NO: 010-02912-0000		CONTROL NO: 91928	
40	\$230,534.44	0.56604287	\$130,492.37				
		0	\$0.00	STAT	999999	STATE OF WISCONSIN	
		0.008755	\$1,142.47	CNTY	69	WAUSHARA COUNTY	
		0.00143670	\$187.48	MUNI	69010	TOWN OF DEERFIELD	
		0.01171980	\$1,529.34	REG	694375	SCH D OF TRI-COUNTY AREA (PLAINFIELD)	
		0.00112760	\$147.15	VTAE	001400	MID-STATE VTAE DISTRICT	
Parcel Total:			\$3,006.44				

LEGAL DESCRIPTION: T19 R09-E S29 NENE				PARCEL NO: 010-02911-0000		CONTROL NO: 91929	
40	\$190,992.38	0.56604287	\$108,109.87				
		0	\$0.00	STAT	999999	STATE OF WISCONSIN	
		0.008755	\$946.51	CNTY	69	WAUSHARA COUNTY	
		0.00143670	\$155.32	MUNI	69010	TOWN OF DEERFIELD	
		0.01171980	\$1,267.03	REG	694375	SCH D OF TRI-COUNTY AREA (PLAINFIELD)	
		0.00112760	\$121.91	VTAE	001400	MID-STATE VTAE DISTRICT	
Parcel Total:			\$2,490.77				

File Number Total:			\$5,497.21				
--------------------	--	--	------------	--	--	--	--



# State of Wisconsin / Department of Natural Resources

Tony Evers , Governor

, Secretary

2/5/2025

## Chapter 70.114 - Aids Payment Worksheet For Tax Year 2024(Payment Year 2025) - Payment Due January 31, 2025

6878 of 7093

FILE NO: P 1852 *				DATE OF PURCHASE: 12/17/2004				GRANTOR: ICE AGE PARK AND TRAIL FOUND			
LEGAL DESCRIPTION: T19 R09-E S16 P LT1-CSM1666				PARCEL NO: 010-01613-0400				CONTROL NO: 91844			
33.46	\$313,737.20	0.56604287	\$177,588.70								
				0	\$0.00	STAT	999999	STATE OF WISCONSIN			
				0.008755	\$1,554.80	CNTY	69	WAUSHARA COUNTY			
				0.00143670	\$255.14	MUNI	69010	TOWN OF DEERFIELD			
				0.01171980	\$2,081.30	REG	694375	SCH D OF TRI-COUNTY AREA (PLAINFIELD)			
				0.00112760	\$200.26	VTAE	001400	MID-STATE VTAE DISTRICT			
Parcel Total:					\$4,091.50						

LEGAL DESCRIPTION: T19 R09-E S16 P LT1-CSM4587				PARCEL NO: 010-01621-0210				CONTROL NO: 91845			
22.33	\$355,598.13	0.56604287	\$201,283.78								
				0	\$0.00	STAT	999999	STATE OF WISCONSIN			
				0.008755	\$1,762.25	CNTY	69	WAUSHARA COUNTY			
				0.00143670	\$289.18	MUNI	69010	TOWN OF DEERFIELD			
				0.01171980	\$2,359.01	REG	694375	SCH D OF TRI-COUNTY AREA (PLAINFIELD)			
				0.00112760	\$226.98	VTAE	001400	MID-STATE VTAE DISTRICT			
Parcel Total:					\$4,637.42						



# State of Wisconsin / Department of Natural Resources

Tony Evers , Governor

, Secretary

2/5/2025

## Chapter 70.114 - Aids Payment Worksheet For Tax Year 2024(Payment Year 2025) - Payment Due January 31, 2025

6879 of 7093

LEGAL DESCRIPTION: T19 R09-E S16 P LT1-CSM4587      PARCEL NO: 010-01621-0210      CONTROL NO: 91846

22.33    \$355,600.02    0.56604287    \$201,284.86

0            \$0.00    STAT    999999    STATE OF WISCONSIN

0.008755    \$1,762.26    CNTY    69        WAUSHARA COUNTY

0.00143670    \$289.18    MUNI    69010    TOWN OF DEERFIELD

0.01171980    \$2,359.02    REG    694375    SCH D OF TRI-COUNTY AREA (PLAINFIELD)

0.00112760    \$226.98    VTAE    001400    MID-STATE VTAE DISTRICT

Parcel Total:            \$4,637.44

LEGAL DESCRIPTION: T19 R09-E S16 P LT1-CSM1666      PARCEL NO: 010-01623-0000      CONTROL NO: 91847

40    \$656,914.96    0.56604287    \$371,842.03

0            \$0.00    STAT    999999    STATE OF WISCONSIN

0.008755    \$3,255.50    CNTY    69        WAUSHARA COUNTY

0.00143670    \$534.22    MUNI    69010    TOWN OF DEERFIELD

0.01171980    \$4,357.91    REG    694375    SCH D OF TRI-COUNTY AREA (PLAINFIELD)

0.00112760    \$419.31    VTAE    001400    MID-STATE VTAE DISTRICT

Parcel Total:            \$8,566.94

LEGAL DESCRIPTION: T19 R09-E S16 P LT1-CSM1666      PARCEL NO: 010-01624-0100      CONTROL NO: 91848

30.04    \$419,543.27    0.56604287    \$237,479.48

0            \$0.00    STAT    999999    STATE OF WISCONSIN

0.008755    \$2,079.14    CNTY    69        WAUSHARA COUNTY

0.00143670    \$341.18    MUNI    69010    TOWN OF DEERFIELD

0.01171980    \$2,783.21    REG    694375    SCH D OF TRI-COUNTY AREA (PLAINFIELD)

0.00112760    \$267.79    VTAE    001400    MID-STATE VTAE DISTRICT

Parcel Total:            \$5,471.32



# State of Wisconsin / Department of Natural Resources

Tony Evers , Governor

, Secretary

2/5/2025

## Chapter 70.114 - Aids Payment Worksheet For Tax Year 2024(Payment Year 2025) - Payment Due January 31, 2025

6880 of 7093

LEGAL DESCRIPTION: T19 R09-E S16 P LT1-CSM1666	PARCEL NO: 010-01631-0300	CONTROL NO: 91849
--	---------------------------	-------------------

20	\$19,320.14	0.56604287	\$10,936.03	
----	-------------	------------	-------------	--

0	\$0.00	STAT	999999	STATE OF WISCONSIN
0.008755	\$95.75	CNTY	69	WAUSHARA COUNTY
0.00143670	\$15.71	MUNI	69010	TOWN OF DEERFIELD
0.01171980	\$128.17	REG	694375	SCH D OF TRI-COUNTY AREA (PLAINFIELD)
0.00112760	\$12.33	VTAE	001400	MID-STATE VTAE DISTRICT

Parcel Total:	\$251.96
---------------	----------

LEGAL DESCRIPTION: T19 R09-E S16 P LT2-CSM1666	PARCEL NO: 010-01631-0400	CONTROL NO: 91850
--	---------------------------	-------------------

20	\$19,320.14	0.56604287	\$10,936.03	
----	-------------	------------	-------------	--

0	\$0.00	STAT	999999	STATE OF WISCONSIN
0.008755	\$95.75	CNTY	69	WAUSHARA COUNTY
0.00143670	\$15.71	MUNI	69010	TOWN OF DEERFIELD
0.01171980	\$128.17	REG	694375	SCH D OF TRI-COUNTY AREA (PLAINFIELD)
0.00112760	\$12.33	VTAE	001400	MID-STATE VTAE DISTRICT

Parcel Total:	\$251.96
---------------	----------

LEGAL DESCRIPTION: T19 R09-E S16 P LT1-CSM1666	PARCEL NO: 010-01632-0300	CONTROL NO: 91851
--	---------------------------	-------------------

20	\$19,320.14	0.56604287	\$10,936.03	
----	-------------	------------	-------------	--

0	\$0.00	STAT	999999	STATE OF WISCONSIN
0.008755	\$95.75	CNTY	69	WAUSHARA COUNTY
0.00143670	\$15.71	MUNI	69010	TOWN OF DEERFIELD
0.01171980	\$128.17	REG	694375	SCH D OF TRI-COUNTY AREA (PLAINFIELD)
0.00112760	\$12.33	VTAE	001400	MID-STATE VTAE DISTRICT

Parcel Total:	\$251.96
---------------	----------



# State of Wisconsin / Department of Natural Resources

Tony Evers , Governor

, Secretary

2/5/2025

## Chapter 70.114 - Aids Payment Worksheet For Tax Year 2024(Payment Year 2025) - Payment Due January 31, 2025

6881 of 7093

LEGAL DESCRIPTION: T19 R09-E S16 P LT2-CSM1666      PARCEL NO: 010-01632-0400      CONTROL NO: 91852

20      \$19,320.14      0.56604287      \$10,936.03

0      \$0.00      STAT      999999      STATE OF WISCONSIN

0.008755      \$95.75      CNTY      69      WAUSHARA COUNTY

0.00143670      \$15.71      MUNI      69010      TOWN OF DEERFIELD

0.01171980      \$128.17      REG      694375      SCH D OF TRI-COUNTY AREA (PLAINFIELD)

0.00112760      \$12.33      VTAE      001400      MID-STATE VTAE DISTRICT

Parcel Total:      \$251.96

File Number Total:      \$28,412.46

FILE NO: P 1882 \*      DATE OF PURCHASE: 05/22/2006      GRANTOR: ICE AGE PARK AND TRAIL FOUND

LEGAL DESCRIPTION: T19 R09-E S16 LT1-CSM5525      PARCEL NO: 010-01624-0200      CONTROL NO: 96783

7.26      \$33,756.09      0.56604287      \$19,107.39

0      \$0.00      STAT      999999      STATE OF WISCONSIN

0.008755      \$167.29      CNTY      69      WAUSHARA COUNTY

0.00143670      \$27.45      MUNI      69010      TOWN OF DEERFIELD

0.01171980      \$223.93      REG      694375      SCH D OF TRI-COUNTY AREA (PLAINFIELD)

0.00112760      \$21.55      VTAE      001400      MID-STATE VTAE DISTRICT

Parcel Total:      \$440.22

File Number Total:      \$440.22



# State of Wisconsin / Department of Natural Resources

Tony Evers , Governor

, Secretary

2/5/2025

## Chapter 70.114 - Aids Payment Worksheet For Tax Year 2024(Payment Year 2025) - Payment Due January 31, 2025

6882 of 7093

FILE NO: P 1900 *		DATE OF PURCHASE: 03/16/2007		GRANTOR: GALEN D DETLOR	
LEGAL DESCRIPTION: T19 R09-E S17 PT OF SENE		PARCEL NO: 010-1714-0200		CONTROL NO: 97403	
5.58	\$58,066.22	0.56604287	\$32,867.97		
		0	\$0.00	STAT 999999	STATE OF WISCONSIN
		0.008755	\$287.76	CNTY 69	WAUSHARA COUNTY
		0.00143670	\$47.22	MUNI 69010	TOWN OF DEERFIELD
		0.01171980	\$385.21	REG 694375	SCH D OF TRI-COUNTY AREA (PLAINFIELD)
		0.00112760	\$37.06	VTAE 001400	MID-STATE VTAE DISTRICT
		Parcel Total:	\$757.25		

File Number Total:		\$757.25			
--------------------	--	----------	--	--	--

FILE NO: PR 40034 *		DATE OF PURCHASE: 06/11/2009		GRANTOR: Gary W. & Mary K. Detlor	
LEGAL DESCRIPTION: T19 R09-E S17 PT OF NENE		PARCEL NO: 010-01711-0300		CONTROL NO: 104480	
0.49	\$3,743.08	0.56604287	\$2,118.74		
		0	\$0.00	STAT 999999	STATE OF WISCONSIN
		0.008755	\$18.55	CNTY 69	WAUSHARA COUNTY
		0.00143670	\$3.04	MUNI 69010	TOWN OF DEERFIELD
		0.01171980	\$24.83	REG 694375	SCH D OF TRI-COUNTY AREA (PLAINFIELD)
		0.00112760	\$2.39	VTAE 001400	MID-STATE VTAE DISTRICT
		Parcel Total:	\$48.81		

File Number Total:		\$48.81			
--------------------	--	---------	--	--	--



# State of Wisconsin / Department of Natural Resources

Tony Evers , Governor

, Secretary

2/5/2025

## Chapter 70.114 - Aids Payment Worksheet For Tax Year 2024(Payment Year 2025) - Payment Due January 31, 2025

6883 of 7093

FILE NO: PR 40035 *				DATE OF PURCHASE: 04/21/2009				GRANTOR: Kreuzscher Revocable Trust			
LEGAL DESCRIPTION: T19 R09-E S17 PT OF NESE				PARCEL NO: part 010-01741-0112				CONTROL NO: 106040			
0.01	\$15.99	0.56604287	\$9.05								
				0	\$0.00	STAT	999999	STATE OF WISCONSIN			
				0.008755	\$0.08	CNTY	69	WAUSHARA COUNTY			
				0.00143670	\$0.01	MUNI	69010	TOWN OF DEERFIELD			
				0.01171980	\$0.11	REG	694375	SCH D OF TRI-COUNTY AREA (PLAINFIELD)			
				0.00112760	\$0.01	VTAE	001400	MID-STATE VTAE DISTRICT			
Parcel Total:					\$0.21						

File Number Total:					\$0.21						
--------------------	--	--	--	--	--------	--	--	--	--	--	--

FILE NO: PR 40071 *				DATE OF PURCHASE: 05/07/2010				GRANTOR: Rory Ellickson			
LEGAL DESCRIPTION: T19 R09-E S17 Lot 1, CSM 5950				PARCEL NO: 010017440100				CONTROL NO: 115100			
23.95	\$97,110.18	0.56604287	\$54,968.53								
				0	\$0.00	STAT	999999	STATE OF WISCONSIN			
				0.008755	\$481.25	CNTY	69	WAUSHARA COUNTY			
				0.00143670	\$78.97	MUNI	69010	TOWN OF DEERFIELD			
				0.01171980	\$644.22	REG	694375	SCH D OF TRI-COUNTY AREA (PLAINFIELD)			
				0.00112760	\$61.99	VTAE	001400	MID-STATE VTAE DISTRICT			
Parcel Total:					\$1,266.43						

File Number Total:					\$1,266.43						
--------------------	--	--	--	--	------------	--	--	--	--	--	--



# State of Wisconsin / Department of Natural Resources

Tony Evers , Governor

, Secretary

2/5/2025

## Chapter 70.114 - Aids Payment Worksheet For Tax Year 2024(Payment Year 2025) - Payment Due January 31, 2025

6884 of 7093

FILE NO: PR 40191 *		DATE OF PURCHASE: 08/24/2015		GRANTOR: Robert & Jane Edmonds	
LEGAL DESCRIPTION: T19 R09-E S20 PT OF SESE		PARCEL NO: 010-02044-0300		CONTROL NO: 131277	
13.33	\$29,480.19	0.56604287	\$16,687.05		
		0	\$0.00	STAT 999999	STATE OF WISCONSIN
		0.008755	\$146.10	CNTY 69	WAUSHARA COUNTY
		0.00143670	\$23.97	MUNI 69010	TOWN OF DEERFIELD
		0.01171980	\$195.57	REG 694375	SCH D OF TRI-COUNTY AREA (PLAINFIELD)
		0.00112760	\$18.82	VTAE 001400	MID-STATE VTAE DISTRICT
		Parcel Total:	\$384.46		

File Number Total:		\$384.46			
--------------------	--	----------	--	--	--

FILE NO: PR 40215 *		DATE OF PURCHASE: 12/09/2016		GRANTOR: Randall E. & Valerie J. Kreu	
LEGAL DESCRIPTION: T19 R09-E S17 PT OF NESE		PARCEL NO: 010-01741-0111, 010-01742-0111		CONTROL NO: 131388	
11.25	\$29,691.75	0.56604287	\$16,806.80		
		0	\$0.00	STAT 999999	STATE OF WISCONSIN
		0.008755	\$147.14	CNTY 69	WAUSHARA COUNTY
		0.00143670	\$24.15	MUNI 69010	TOWN OF DEERFIELD
		0.01171980	\$196.97	REG 694375	SCH D OF TRI-COUNTY AREA (PLAINFIELD)
		0.00112760	\$18.95	VTAE 001400	MID-STATE VTAE DISTRICT
		Parcel Total:	\$387.21		





# State of Wisconsin / Department of Natural Resources

Tony Evers , Governor

, Secretary

2/5/2025

## Chapter 70.114 - Aids Payment Worksheet For Tax Year 2024(Payment Year 2025) - Payment Due January 31, 2025

6885 of 7093

LEGAL DESCRIPTION: T19 R09-E S17 PT OF SESE				PARCEL NO: 010-01742-0111				CONTROL NO: 131389			
13.46	\$14,568.95	0.56604287	\$8,246.65								
				0	\$0.00	STAT	999999	STATE OF WISCONSIN			
				0.008755	\$72.20	CNTY	69	WAUSHARA COUNTY			
				0.00143670	\$11.85	MUNI	69010	TOWN OF DEERFIELD			
				0.01171980	\$96.65	REG	694375	SCH D OF TRI-COUNTY AREA (PLAINFIELD)			
				0.00112760	\$9.30	VTAE	001400	MID-STATE VTAE DISTRICT			
Parcel Total:					\$190.00						
File Number Total:					\$577.21						
Municipality Total:					\$47,559.82						



# State of Wisconsin / Department of Natural Resources

Tony Evers , Governor

, Secretary

2/5/2025

## Chapter 70.114 - Aids Payment Worksheet For Tax Year 2024(Payment Year 2025) - Payment Due January 31, 2025

6886 of 7093

DETAIL FOR TOWN OF HANCOCK, WAUSHARA COUNTY

Acres	Est. Adjust. Purch. Price	Level of Assessment	Adjusted Local Value	Net Gen. Tax Rate	Calc. Aid Pay Amount	Type	Code	Taxing Jurisdiction Description
FILE NO: PR 40025 *			DATE OF PURCHASE: 03/03/2009			GRANTOR: Ronald M Motola		
LEGAL DESCRIPTION: T19 R08-E S36 Lot 1, CSM 4153				PARCEL NO: 012-03634-0210		CONTROL NO: 102961		
18.4	\$61,737.29	0.85663224	\$52,886.15					
				0	\$0.00	STAT	999999	STATE OF WISCONSIN
				0.00561650	\$297.03	CNTY	69	WAUSHARA COUNTY
				0.00122280	\$64.67	MUNI	69012	TOWN OF HANCOCK
				0.00751840	\$397.62	REG	694375	SCH D OF TRI-COUNTY AREA (PLAINFIELD)
				0.00072340	\$38.26	VTAE	001400	MID-STATE VTAE DISTRICT
Parcel Total:					\$797.58			

LEGAL DESCRIPTION: T19 R08-E S36 Lot 2, CSM 4153				PARCEL NO: 012-03634-0220		CONTROL NO: 102962		
18.41	\$61,737.29	0.85663224	\$52,886.15					
				0	\$0.00	STAT	999999	STATE OF WISCONSIN
				0.00561650	\$297.03	CNTY	69	WAUSHARA COUNTY
				0.00122280	\$64.67	MUNI	69012	TOWN OF HANCOCK
				0.00751840	\$397.62	REG	694375	SCH D OF TRI-COUNTY AREA (PLAINFIELD)
				0.00072340	\$38.26	VTAE	001400	MID-STATE VTAE DISTRICT
Parcel Total:					\$797.58			



# State of Wisconsin / Department of Natural Resources

Tony Evers , Governor

, Secretary

2/5/2025

## Chapter 70.114 - Aids Payment Worksheet For Tax Year 2024(Payment Year 2025) - Payment Due January 31, 2025

6887 of 7093

LEGAL DESCRIPTION: T19 R08-E S36 Lot 3, CSM 4153	PARCEL NO: 012-03643-0100	CONTROL NO: 102963
--	---------------------------	--------------------

19.4	\$65,068.43	0.85663224	\$55,739.72
------	-------------	------------	-------------

0	\$0.00	STAT	999999	STATE OF WISCONSIN
0.00561650	\$313.06	CNTY	69	WAUSHARA COUNTY
0.00122280	\$68.16	MUNI	69012	TOWN OF HANCOCK
0.00751840	\$419.07	REG	694375	SCH D OF TRI-COUNTY AREA (PLAINFIELD)
0.00072340	\$40.32	VTAE	001400	MID-STATE VTAE DISTRICT

Parcel Total:	\$840.61
---------------	----------

LEGAL DESCRIPTION: T19 R08-E S36 Lot 4, CSM 4153	PARCEL NO: 012-03643-0200	CONTROL NO: 102964
--	---------------------------	--------------------

22.41	\$75,172.92	0.85663224	\$64,395.55
-------	-------------	------------	-------------

0	\$0.00	STAT	999999	STATE OF WISCONSIN
0.00561650	\$361.68	CNTY	69	WAUSHARA COUNTY
0.00122280	\$78.75	MUNI	69012	TOWN OF HANCOCK
0.00751840	\$484.15	REG	694375	SCH D OF TRI-COUNTY AREA (PLAINFIELD)
0.00072340	\$46.58	VTAE	001400	MID-STATE VTAE DISTRICT

Parcel Total:	\$971.16
---------------	----------

File Number Total:	\$3,406.93
--------------------	------------



# State of Wisconsin / Department of Natural Resources

Tony Evers , Governor

, Secretary

2/5/2025

## Chapter 70.114 - Aids Payment Worksheet For Tax Year 2024(Payment Year 2025) - Payment Due January 31, 2025

6888 of 7093

FILE NO: PR 40137 *		DATE OF PURCHASE: 06/21/2012		GRANTOR: Robert E. & Alice V. Chrism	
LEGAL DESCRIPTION: T19 R08-E S36 Lot 4, CSM #193		PARCEL NO: 012-03691-0400		CONTROL NO: 124638	
3.81	\$10,486.64	0.85663224	\$8,983.19		
		0	\$0.00	STAT 999999	STATE OF WISCONSIN
		0.00561650	\$50.45	CNTY 69	WAUSHARA COUNTY
		0.00122280	\$10.98	MUNI 69012	TOWN OF HANCOCK
		0.00751840	\$67.54	REG 694375	SCH D OF TRI-COUNTY AREA (PLAINFIELD)
		0.00072340	\$6.50	VTAE 001400	MID-STATE VTAE DISTRICT
Parcel Total:			\$135.47		

File Number Total:	\$135.47
--------------------	----------

FILE NO: PR 40271 *		DATE OF PURCHASE: 01/05/2022		GRANTOR: Ice Age Trail Alliance, Inc.	
LEGAL DESCRIPTION: T19 R08-E S36 Lot 2 CSM 6677		PARCEL NO: 012036130120		CONTROL NO: 140649	
3.57	\$3,115.75	0.85663224	\$2,669.05		
		0	\$0.00	STAT 999999	STATE OF WISCONSIN
		0.00561650	\$14.99	CNTY 69	WAUSHARA COUNTY
		0.00122280	\$3.26	MUNI 69012	TOWN OF HANCOCK
		0.00751840	\$20.07	REG 694375	SCH D OF TRI-COUNTY AREA (PLAINFIELD)
		0.00072340	\$1.93	VTAE 001400	MID-STATE VTAE DISTRICT
Parcel Total:			\$40.25		

File Number Total:	\$40.25
--------------------	---------

Municipality Total:	\$3,582.65
---------------------	------------



# State of Wisconsin / Department of Natural Resources

Tony Evers , Governor

, Secretary

2/5/2025

## Chapter 70.114 - Aids Payment Worksheet For Tax Year 2024(Payment Year 2025) - Payment Due January 31, 2025

6889 of 7093

DETAIL FOR TOWN OF LEON, WAUSHARA COUNTY

Acres	Est. Adjust. Purch. Price	Level of Assessment	Adjusted Local Value	Net Gen. Tax Rate	Calc. Aid Pay Amount	Taxing Jurisdiction Type	Code	Description
FILE NO: FI 2433 *			DATE OF PURCHASE: 08/04/1995			GRANTOR: DRAKE P DAGGETT		
LEGAL DESCRIPTION: T19 R12-E S07 PT OF NESE				PARCEL NO: 014-741-0100		CONTROL NO: 75402		
35	\$169,164.65	0.62953403	\$106,494.90					
				0	\$0.00	STAT	999999	STATE OF WISCONSIN
				0.00794870	\$846.49	CNTY	69	WAUSHARA COUNTY
				0.00127360	\$135.63	MUNI	69014	TOWN OF LEON
				0.00873550	\$930.28	REG	696475	SCH D OF WILD ROSE
				0.001084	\$115.45	VTAE	001200	FOX VALLEY VTAE DISTRICT
<b>Parcel Total:</b>					<b>\$2,027.85</b>			

LEGAL DESCRIPTION: T19 R12-E S07 PT OF NWSE				PARCEL NO: 014-742-0300		CONTROL NO: 75403		
0.13	\$2,643.20	0.62953403	\$1,663.98					
				0	\$0.00	STAT	999999	STATE OF WISCONSIN
				0.00794870	\$13.23	CNTY	69	WAUSHARA COUNTY
				0.00127360	\$2.12	MUNI	69014	TOWN OF LEON
				0.00873550	\$14.54	REG	696475	SCH D OF WILD ROSE
				0.001084	\$1.80	VTAE	001200	FOX VALLEY VTAE DISTRICT
<b>Parcel Total:</b>					<b>\$31.69</b>			

**File Number Total: \$2,059.54**



# State of Wisconsin / Department of Natural Resources

Tony Evers , Governor

, Secretary

2/5/2025

## Chapter 70.114 - Aids Payment Worksheet For Tax Year 2024(Payment Year 2025) - Payment Due January 31, 2025

6890 of 7093

FILE NO: FI 2541 *				DATE OF PURCHASE: 04/14/1997				GRANTOR: CENTRAL WI CHAPT TROUT UNLIM			
LEGAL DESCRIPTION: T19 R12-E S12 PT OF NWSW				PARCEL NO: 014-1232-0100				CONTROL NO: 77862			
5.2	\$4,836.41	0.62953403	\$3,044.68								
				0	\$0.00	STAT	999999	STATE OF WISCONSIN			
				0.00794870	\$24.20	CNTY	69	WAUSHARA COUNTY			
				0.00127360	\$3.88	MUNI	69014	TOWN OF LEON			
				0.00939190	\$28.60	REG	240434	SCH D OF BERLIN AREA			
				0.00083430	\$2.54	VTAE	001000	MORAINES PARK VTAE DISTRICT			
Parcel Total:					\$59.22						

LEGAL DESCRIPTION: T19 R12-E S12 PT OF NESW				PARCEL NO: 014-1231-0100				CONTROL NO: 77863			
7.3	\$4,836.41	0.62953403	\$3,044.68								
				0	\$0.00	STAT	999999	STATE OF WISCONSIN			
				0.00794870	\$24.20	CNTY	69	WAUSHARA COUNTY			
				0.00127360	\$3.88	MUNI	69014	TOWN OF LEON			
				0.00939190	\$28.60	REG	240434	SCH D OF BERLIN AREA			
				0.00083430	\$2.54	VTAE	001000	MORAINES PARK VTAE DISTRICT			
Parcel Total:					\$59.22						

File Number Total:					\$118.44						
--------------------	--	--	--	--	----------	--	--	--	--	--	--



# State of Wisconsin / Department of Natural Resources

Tony Evers , Governor

, Secretary

2/5/2025

## Chapter 70.114 - Aids Payment Worksheet For Tax Year 2024(Payment Year 2025) - Payment Due January 31, 2025

6891 of 7093

FILE NO: FI 2627 *	DATE OF PURCHASE: 12/30/1999	GRANTOR: RICHARD BLOOM
LEGAL DESCRIPTION: T19 R12-E S09 PT OF SWNW	PARCEL NO: 014-923-0100	CONTROL NO: 83306
39.97	\$311,108.44	0.62953403 \$195,853.35
	0	\$0.00 STAT 999999 STATE OF WISCONSIN
	0.00794870	\$1,556.77 CNTY 69 WAUSHARA COUNTY
	0.00127360	\$249.43 MUNI 69014 TOWN OF LEON
	0.00873550	\$1,710.87 REG 696475 SCH D OF WILD ROSE
	0.001084	\$212.31 VTAE 001200 FOX VALLEY VTAE DISTRICT
Parcel Total:		\$3,729.38

File Number Total:	\$3,729.38
--------------------	------------

FILE NO: FI 2629 *	DATE OF PURCHASE: 01/24/2000	GRANTOR: FRANK JOHNSON, SR.
LEGAL DESCRIPTION: T19 R12-E S07 P SILVER OAK	PARCEL NO: 0771.1600	CONTROL NO: 83683
1.26	\$6,771.94	0.62953403 \$4,263.17
	0	\$0.00 STAT 999999 STATE OF WISCONSIN
	0.00794870	\$33.89 CNTY 69 WAUSHARA COUNTY
	0.00127360	\$5.43 MUNI 69014 TOWN OF LEON
	0.00873550	\$37.24 REG 696475 SCH D OF WILD ROSE
	0.001084	\$4.62 VTAE 001200 FOX VALLEY VTAE DISTRICT
Parcel Total:		\$81.18



# State of Wisconsin / Department of Natural Resources

Tony Evers , Governor

, Secretary

2/5/2025

## Chapter 70.114 - Aids Payment Worksheet For Tax Year 2024(Payment Year 2025) - Payment Due January 31, 2025

6892 of 7093

LEGAL DESCRIPTION: T19 R12-E S07 P SILVER OAK	PARCEL NO: 0771.1700	CONTROL NO: 83684
---	----------------------	-------------------

1.24	\$7,162.93	0.62953403	\$4,509.31	
------	------------	------------	------------	--

0	\$0.00	STAT	999999	STATE OF WISCONSIN
0.00794870	\$35.84	CNTY	69	WAUSHARA COUNTY
0.00127360	\$5.74	MUNI	69014	TOWN OF LEON
0.00873550	\$39.39	REG	696475	SCH D OF WILD ROSE
0.001084	\$4.89	VTAE	001200	FOX VALLEY VTAE DISTRICT

Parcel Total:	\$85.86
---------------	---------

LEGAL DESCRIPTION: T19 R12-E S07 PT OF NWSE	PARCEL NO: 0742.0200	CONTROL NO: 83685
---	----------------------	-------------------

0.2	\$92,414.33	0.62953403	\$58,177.97	
-----	-------------	------------	-------------	--

0	\$0.00	STAT	999999	STATE OF WISCONSIN
0.00794870	\$462.44	CNTY	69	WAUSHARA COUNTY
0.00127360	\$74.09	MUNI	69014	TOWN OF LEON
0.00873550	\$508.21	REG	696475	SCH D OF WILD ROSE
0.001084	\$63.07	VTAE	001200	FOX VALLEY VTAE DISTRICT

Parcel Total:	\$1,107.81
---------------	------------

File Number Total:	\$1,274.85
--------------------	------------





# State of Wisconsin / Department of Natural Resources

Tony Evers , Governor

, Secretary

2/5/2025

## Chapter 70.114 - Aids Payment Worksheet For Tax Year 2024(Payment Year 2025) - Payment Due January 31, 2025

6893 of 7093

FILE NO: FI 2793 *				DATE OF PURCHASE: 08/06/2004				GRANTOR: GLENN O RASMUSSEN			
LEGAL DESCRIPTION: T19 R12-E S07 PT OF NENW				PARCEL NO: PT OF 14-0721-0000				CONTROL NO: 92018			
5.63	\$31,678.35	0.62953403	\$19,942.60								
				0	\$0.00	STAT	999999	STATE OF WISCONSIN			
				0.00794870	\$158.52	CNTY	69	WAUSHARA COUNTY			
				0.00127360	\$25.40	MUNI	69014	TOWN OF LEON			
				0.00873550	\$174.21	REG	696475	SCH D OF WILD ROSE			
				0.001084	\$21.62	VTAE	001200	FOX VALLEY VTAE DISTRICT			
Parcel Total:					\$379.75						

LEGAL DESCRIPTION: T19 R12-E S07 SWNW				PARCEL NO: 14-723-0000				CONTROL NO: 92019			
48.3	\$263,780.27	0.62953403	\$166,058.66								
				0	\$0.00	STAT	999999	STATE OF WISCONSIN			
				0.00794870	\$1,319.94	CNTY	69	WAUSHARA COUNTY			
				0.00127360	\$211.49	MUNI	69014	TOWN OF LEON			
				0.00873550	\$1,450.60	REG	696475	SCH D OF WILD ROSE			
				0.001084	\$180.02	VTAE	001200	FOX VALLEY VTAE DISTRICT			
Parcel Total:					\$3,162.05						



# State of Wisconsin / Department of Natural Resources

Tony Evers , Governor

, Secretary

2/5/2025

## Chapter 70.114 - Aids Payment Worksheet For Tax Year 2024(Payment Year 2025) - Payment Due January 31, 2025

6894 of 7093

LEGAL DESCRIPTION: T19 R12-E S07 PT OF SENW	PARCEL NO: 14-0724-0120-0000	CONTROL NO: 92020
---	------------------------------	-------------------

33.43	\$165,631.21	0.62953403	\$104,270.49	
-------	--------------	------------	--------------	--

0	\$0.00	STAT	999999	STATE OF WISCONSIN
0.00794870	\$828.81	CNTY	69	WAUSHARA COUNTY
0.00127360	\$132.80	MUNI	69014	TOWN OF LEON
0.00873550	\$910.85	REG	696475	SCH D OF WILD ROSE
0.001084	\$113.03	VTAE	001200	FOX VALLEY VTAE DISTRICT

Parcel Total:	\$1,985.49
---------------	------------

LEGAL DESCRIPTION: T19 R12-E S07 E1/2 OF NESW	PARCEL NO: 14-0731-0100	CONTROL NO: 92021
---	-------------------------	-------------------

20	\$79,503.66	0.62953403	\$50,050.26	
----	-------------	------------	-------------	--

0	\$0.00	STAT	999999	STATE OF WISCONSIN
0.00794870	\$397.83	CNTY	69	WAUSHARA COUNTY
0.00127360	\$63.74	MUNI	69014	TOWN OF LEON
0.00873550	\$437.21	REG	696475	SCH D OF WILD ROSE
0.001084	\$54.26	VTAE	001200	FOX VALLEY VTAE DISTRICT

Parcel Total:	\$953.04
---------------	----------

LEGAL DESCRIPTION: T19 R12-E S07 PT OF NESW	PARCEL NO: 14-0731-0200	CONTROL NO: 92022
---	-------------------------	-------------------

9	\$25,554.14	0.62953403	\$16,087.20	
---	-------------	------------	-------------	--

0	\$0.00	STAT	999999	STATE OF WISCONSIN
0.00794870	\$127.87	CNTY	69	WAUSHARA COUNTY
0.00127360	\$20.49	MUNI	69014	TOWN OF LEON
0.00873550	\$140.53	REG	696475	SCH D OF WILD ROSE
0.001084	\$17.44	VTAE	001200	FOX VALLEY VTAE DISTRICT

Parcel Total:	\$306.33
---------------	----------



# State of Wisconsin / Department of Natural Resources

Tony Evers , Governor

, Secretary

2/5/2025

## Chapter 70.114 - Aids Payment Worksheet For Tax Year 2024(Payment Year 2025) - Payment Due January 31, 2025

6895 of 7093

LEGAL DESCRIPTION: T19 R12-E S07 PT OF NWSW	PARCEL NO: 14-0732-0100	CONTROL NO: 92023
---	-------------------------	-------------------

13.5	\$88,020.10	0.62953403	\$55,411.65	
------	-------------	------------	-------------	--

0	\$0.00	STAT	999999	STATE OF WISCONSIN
0.00794870	\$440.45	CNTY	69	WAUSHARA COUNTY
0.00127360	\$70.57	MUNI	69014	TOWN OF LEON
0.00873550	\$484.05	REG	696475	SCH D OF WILD ROSE
0.001084	\$60.07	VTAE	001200	FOX VALLEY VTAE DISTRICT

Parcel Total:	\$1,055.14
---------------	------------

LEGAL DESCRIPTION: T19 R12-E S07 PT OF SWNE	PARCEL NO: 14-0713-0400	CONTROL NO: 92024
---	-------------------------	-------------------

0.7	\$11,357.67	0.62953403	\$7,150.04	
-----	-------------	------------	------------	--

0	\$0.00	STAT	999999	STATE OF WISCONSIN
0.00794870	\$56.83	CNTY	69	WAUSHARA COUNTY
0.00127360	\$9.11	MUNI	69014	TOWN OF LEON
0.00873550	\$62.46	REG	696475	SCH D OF WILD ROSE
0.001084	\$7.75	VTAE	001200	FOX VALLEY VTAE DISTRICT

Parcel Total:	\$136.15
---------------	----------

LEGAL DESCRIPTION: T19 R12-E S07 PT OF NWSE	PARCEL NO: 14-0742-0100	CONTROL NO: 92025
---	-------------------------	-------------------

24	\$155,219.82	0.62953403	\$97,716.16	
----	--------------	------------	-------------	--

0	\$0.00	STAT	999999	STATE OF WISCONSIN
0.00794870	\$776.71	CNTY	69	WAUSHARA COUNTY
0.00127360	\$124.45	MUNI	69014	TOWN OF LEON
0.00873550	\$853.60	REG	696475	SCH D OF WILD ROSE
0.001084	\$105.93	VTAE	001200	FOX VALLEY VTAE DISTRICT

Parcel Total:	\$1,860.69
---------------	------------



# State of Wisconsin / Department of Natural Resources

Tony Evers , Governor

, Secretary

2/5/2025

## Chapter 70.114 - Aids Payment Worksheet For Tax Year 2024(Payment Year 2025) - Payment Due January 31, 2025

6896 of 7093

File Number Total: \$9,838.64

FILE NO: FM 10252 \*

DATE OF PURCHASE: 03/17/2016

GRANTOR: Christopher L. & Carol A. B

LEGAL DESCRIPTION: T19 R12-E S33 PT OF NENE

PARCEL NO: 014-03311-0100

CONTROL NO: 131212

10 \$38,724.57 0.62953403 \$24,378.43

0 \$0.00 STAT 999999 STATE OF WISCONSIN

0.00794870 \$193.78 CNTY 69 WAUSHARA COUNTY

0.00127360 \$31.05 MUNI 69014 TOWN OF LEON

0.007649 \$186.47 REG 696237 SCH D OF WAUTOMA AREA

0.001084 \$26.43 VTAE 001200 FOX VALLEY VTAE DISTRICT

Parcel Total: \$437.73

File Number Total: \$437.73

Municipality Total: \$17,458.58



# State of Wisconsin / Department of Natural Resources

Tony Evers , Governor

, Secretary

2/5/2025

## Chapter 70.114 - Aids Payment Worksheet For Tax Year 2024(Payment Year 2025) - Payment Due January 31, 2025

6897 of 7093

DETAIL FOR TOWN OF MARION, WAUSHARA COUNTY

Acres	Est. Adjust. Purch. Price	Level of Assessment	Adjusted Local Value	Net Gen. Tax Rate	Calc. Aid Pay Amount	Taxing Jurisdiction Type	Code	Description
FILE NO: FI 2319 *			DATE OF PURCHASE: 02/07/1994			GRANTOR: LAWRENCE GOHLKE, ET AL		
LEGAL DESCRIPTION: T18 R11-E S12 PT OF NENW				PARCEL NO: 69016 1222.0100		CONTROL NO: 72118		
1.75	\$33,711.56	0.85327211	\$28,765.14					
				0	\$0.00	STAT	999999	STATE OF WISCONSIN
				0.00591380	\$170.11	CNTY	69	WAUSHARA COUNTY
				0.00096780	\$27.84	MUNI	69016	TOWN OF MARION
				0.00569080	\$163.70	REG	696237	SCH D OF WAUTOMA AREA
				0.00080660	\$23.20	VTAE	001200	FOX VALLEY VTAE DISTRICT
Parcel Total:					\$384.85			
LEGAL DESCRIPTION: T18 R11-E S12 PT OF NWNW				PARCEL NO: 69016 1222.0100		CONTROL NO: 72119		
1.5	\$29,007.62	0.85327211	\$24,751.40					
				0	\$0.00	STAT	999999	STATE OF WISCONSIN
				0.00591380	\$146.37	CNTY	69	WAUSHARA COUNTY
				0.00096780	\$23.95	MUNI	69016	TOWN OF MARION
				0.00569080	\$140.86	REG	696237	SCH D OF WAUTOMA AREA
				0.00080660	\$19.96	VTAE	001200	FOX VALLEY VTAE DISTRICT
Parcel Total:					\$331.14			
File Number Total:					\$715.99			



# State of Wisconsin / Department of Natural Resources

Tony Evers , Governor

, Secretary

2/5/2025

## Chapter 70.114 - Aids Payment Worksheet For Tax Year 2024(Payment Year 2025) - Payment Due January 31, 2025

6898 of 7093

FILE NO: FI 2528 *		DATE OF PURCHASE: 04/30/1997		GRANTOR: KENNETH L WARWICK	
LEGAL DESCRIPTION: T18 R11-E S01 PT OF NWNW		PARCEL NO: 16-122-0200		CONTROL NO: 77890	
5.15	\$25,795.09	0.85327211	\$22,010.23		
		0	\$0.00	STAT 999999	STATE OF WISCONSIN
		0.00591380	\$130.16	CNTY 69	WAUSHARA COUNTY
		0.00096780	\$21.30	MUNI 69016	TOWN OF MARION
		0.00569080	\$125.26	REG 696237	SCH D OF WAUTOMA AREA
		0.00080660	\$17.75	VTAE 001200	FOX VALLEY VTAE DISTRICT
Parcel Total:			\$294.47		

LEGAL DESCRIPTION: T18 R11-E S02 PT OF NENE		PARCEL NO: 16-241-0000		CONTROL NO: 77891	
3.6	\$29,963.85	0.85327211	\$25,567.31		
		0	\$0.00	STAT 999999	STATE OF WISCONSIN
		0.00591380	\$151.20	CNTY 69	WAUSHARA COUNTY
		0.00096780	\$24.74	MUNI 69016	TOWN OF MARION
		0.00569080	\$145.50	REG 696237	SCH D OF WAUTOMA AREA
		0.00080660	\$20.62	VTAE 001200	FOX VALLEY VTAE DISTRICT
Parcel Total:			\$342.06		



# State of Wisconsin / Department of Natural Resources

Tony Evers , Governor

, Secretary

2/5/2025

## Chapter 70.114 - Aids Payment Worksheet For Tax Year 2024(Payment Year 2025) - Payment Due January 31, 2025

6899 of 7093

LEGAL DESCRIPTION: T18 R11-E S02 PT OF SENE	PARCEL NO: 16-211-0000	CONTROL NO: 77892
---	------------------------	-------------------

4.5	\$37,699.36	0.85327211	\$32,167.82
-----	-------------	------------	-------------

0	\$0.00	STAT	999999	STATE OF WISCONSIN
0.00591380	\$190.23	CNTY	69	WAUSHARA COUNTY
0.00096780	\$31.13	MUNI	69016	TOWN OF MARION
0.00569080	\$183.06	REG	696237	SCH D OF WAUTOMA AREA
0.00080660	\$25.95	VTAE	001200	FOX VALLEY VTAE DISTRICT

Parcel Total:	\$430.37
---------------	----------

LEGAL DESCRIPTION: T18 R11-E S02 PT OF NESE	PARCEL NO: 16-214-0000	CONTROL NO: 77893
---	------------------------	-------------------

4.5	\$37,473.62	0.85327211	\$31,975.19
-----	-------------	------------	-------------

0	\$0.00	STAT	999999	STATE OF WISCONSIN
0.00591380	\$189.09	CNTY	69	WAUSHARA COUNTY
0.00096780	\$30.95	MUNI	69016	TOWN OF MARION
0.00569080	\$181.97	REG	696237	SCH D OF WAUTOMA AREA
0.00080660	\$25.79	VTAE	001200	FOX VALLEY VTAE DISTRICT

Parcel Total:	\$427.80
---------------	----------

File Number Total:	\$1,494.70
--------------------	------------



# State of Wisconsin / Department of Natural Resources

Tony Evers , Governor

, Secretary

2/5/2025

## Chapter 70.114 - Aids Payment Worksheet For Tax Year 2024(Payment Year 2025) - Payment Due January 31, 2025

6900 of 7093

FILE NO: FI 2529 *		DATE OF PURCHASE: 04/30/1997		GRANTOR: KENNETH L WARWICK	
LEGAL DESCRIPTION: T18 R11-E S02 P LT3-CSM 3553		PARCEL NO: 16-231-0000		CONTROL NO: 77900	
5.42	\$35,517.16	0.85327211	\$30,305.81		
		0	\$0.00	STAT 999999	STATE OF WISCONSIN
		0.00591380	\$179.22	CNTY 69	WAUSHARA COUNTY
		0.00096780	\$29.33	MUNI 69016	TOWN OF MARION
		0.00569080	\$172.47	REG 696237	SCH D OF WAUTOMA AREA
		0.00080660	\$24.44	VTAE 001200	FOX VALLEY VTAE DISTRICT
Parcel Total:			\$405.46		

LEGAL DESCRIPTION: T18 R11-E S02 P LT3-CSM 3553		PARCEL NO: 16-242-0000		CONTROL NO: 77901	
6.91	\$40,573.85	0.85327211	\$34,620.53		
		0	\$0.00	STAT 999999	STATE OF WISCONSIN
		0.00591380	\$204.74	CNTY 69	WAUSHARA COUNTY
		0.00096780	\$33.51	MUNI 69016	TOWN OF MARION
		0.00569080	\$197.02	REG 696237	SCH D OF WAUTOMA AREA
		0.00080660	\$27.92	VTAE 001200	FOX VALLEY VTAE DISTRICT
Parcel Total:			\$463.19		

File Number Total:			\$868.65		
--------------------	--	--	----------	--	--





# State of Wisconsin / Department of Natural Resources

Tony Evers , Governor

, Secretary

2/5/2025

## Chapter 70.114 - Aids Payment Worksheet For Tax Year 2024(Payment Year 2025) - Payment Due January 31, 2025

6901 of 7093

FILE NO: WM 60157 *	DATE OF PURCHASE: 08/01/2012	GRANTOR: Victor K Wrigley
LEGAL DESCRIPTION: T18 R11-E S35 PT OF SWSW	PARCEL NO: 016-03533-0400	CONTROL NO: 124240

10      \$44,967.25      0.85327211      \$38,369.30

0	\$0.00	STAT	999999	STATE OF WISCONSIN
0.00591380	\$226.91	CNTY	69	WAUSHARA COUNTY
0.00096780	\$37.13	MUNI	69016	TOWN OF MARION
0.00569080	\$218.35	REG	696237	SCH D OF WAUTOMA AREA
0.00080660	\$30.95	VTAE	001200	FOX VALLEY VTAE DISTRICT

Parcel Total:      \$513.34

File Number Total:      \$513.34

Municipality Total:      \$3,592.68



# State of Wisconsin / Department of Natural Resources

Tony Evers , Governor

, Secretary

2/5/2025

## Chapter 70.114 - Aids Payment Worksheet For Tax Year 2024(Payment Year 2025) - Payment Due January 31, 2025

6902 of 7093

DETAIL FOR TOWN OF MOUNT MORRIS, WAUSHARA COUNTY

Acres	Est. Adjust. Purch. Price	Level of Assessment	Adjusted Local Value	Net Gen. Tax Rate	Calc. Aid Pay Amount	Taxing Jurisdiction Type	Code	Description
FILE NO: FI 2602 *			DATE OF PURCHASE: 11/25/1998			GRANTOR: SYLVIA FISHER		
LEGAL DESCRIPTION: T19 R11-E S36 PT OF SESW				PARCEL NO: 69018-3633-0300		CONTROL NO: 81085		
8.5	\$108,812.34	1.00263758	\$109,099.34					
				0	\$0.00	STAT	999999	STATE OF WISCONSIN
				0.00490330	\$534.95	CNTY	69	WAUSHARA COUNTY
				0.00075880	\$82.79	MUNI	69018	TOWN OF MOUNT MORRIS
				0.00469320	\$512.03	REG	696237	SCH D OF WAUTOMA AREA
				0.00066870	\$72.96	VTAE	001200	FOX VALLEY VTAE DISTRICT
<b>Parcel Total:</b>					<b>\$1,202.73</b>			

LEGAL DESCRIPTION: T19 R11-E S36 PT OF SWSW				PARCEL NO: 69018-3633-0300		CONTROL NO: 81086		
21	\$268,879.92	1.00263758	\$269,589.11					
				0	\$0.00	STAT	999999	STATE OF WISCONSIN
				0.00490330	\$1,321.89	CNTY	69	WAUSHARA COUNTY
				0.00075880	\$204.58	MUNI	69018	TOWN OF MOUNT MORRIS
				0.00469320	\$1,265.24	REG	696237	SCH D OF WAUTOMA AREA
				0.00066870	\$180.29	VTAE	001200	FOX VALLEY VTAE DISTRICT
<b>Parcel Total:</b>					<b>\$2,972.00</b>			

<b>File Number Total:</b>	<b>\$4,174.73</b>
---------------------------	-------------------



# State of Wisconsin / Department of Natural Resources

Tony Evers , Governor

, Secretary

2/5/2025

## Chapter 70.114 - Aids Payment Worksheet For Tax Year 2024(Payment Year 2025) - Payment Due January 31, 2025

6903 of 7093

FILE NO: FM 10834 *				DATE OF PURCHASE: 04/11/2022				GRANTOR: Karen H Piechowski			
LEGAL DESCRIPTION: T19 R11-E S25 PT OF NESW				PARCEL NO: 018-02531-0300				CONTROL NO: 130381			
10	\$31,889.06	1.00263758	\$31,973.17								
				0	\$0.00	STAT	999999	STATE OF WISCONSIN			
				0.00490330	\$156.78	CNTY	69	WAUSHARA COUNTY			
				0.00075880	\$24.26	MUNI	69018	TOWN OF MOUNT MORRIS			
				0.00469320	\$150.06	REG	696237	SCH D OF WAUTOMA AREA			
				0.00066870	\$21.38	VTAE	001200	FOX VALLEY VTAE DISTRICT			
				Parcel Total:	\$352.48						

				File Number Total:	\$352.48						
--	--	--	--	--------------------	----------	--	--	--	--	--	--

FILE NO: FM 10835 *				DATE OF PURCHASE: 03/31/2022				GRANTOR: Barbara A. Peterson Living T			
LEGAL DESCRIPTION: T19 R11-E S25 PT OF NESW				PARCEL NO: 018-02531-0200				CONTROL NO: 139476			
10	\$31,889.06	1.00263758	\$31,973.17								
				0	\$0.00	STAT	999999	STATE OF WISCONSIN			
				0.00490330	\$156.78	CNTY	69	WAUSHARA COUNTY			
				0.00075880	\$24.26	MUNI	69018	TOWN OF MOUNT MORRIS			
				0.00469320	\$150.06	REG	696237	SCH D OF WAUTOMA AREA			
				0.00066870	\$21.38	VTAE	001200	FOX VALLEY VTAE DISTRICT			
				Parcel Total:	\$352.48						

				File Number Total:	\$352.48						
--	--	--	--	--------------------	----------	--	--	--	--	--	--

				Municipality Total:	\$4,879.69						
--	--	--	--	---------------------	------------	--	--	--	--	--	--



# State of Wisconsin / Department of Natural Resources

Tony Evers , Governor

, Secretary

2/5/2025

## Chapter 70.114 - Aids Payment Worksheet For Tax Year 2024(Payment Year 2025) - Payment Due January 31, 2025

6904 of 7093

DETAIL FOR TOWN OF OASIS, WAUSHARA COUNTY

Acres	Est. Adjust. Purch. Price	Level of Assessment	Adjusted Local Value	Net Gen. Tax Rate	Calc. Aid Pay Amount	Type	Code	Taxing Jurisdiction Description
FILE NO: NA 503 *			DATE OF PURCHASE: 01/21/1993			GRANTOR: E. M. LEE REALTY COMPANY		
LEGAL DESCRIPTION: T20 R09-E S18 PT GV LT 1				PARCEL NO: 20-1851-0400		CONTROL NO: 71185		
1	\$17,474.24	0.73686186	\$12,876.10					
				0	\$0.00	STAT	999999	STATE OF WISCONSIN
				0.00670740	\$86.37	CNTY	69	WAUSHARA COUNTY
				0.00156080	\$20.10	MUNI	69020	TOWN OF OASIS
				0.00897880	\$115.61	REG	694375	SCH D OF TRI-COUNTY AREA (PLAINFIELD)
				0.00086390	\$11.12	VTAE	001400	MID-STATE VTAE DISTRICT
Parcel Total:					\$233.20			

File Number Total: \$233.20

FILE NO: NA 514 *			DATE OF PURCHASE: 07/09/1993			GRANTOR: KELLY ROTHERMEL		
LEGAL DESCRIPTION: T20 R09-E S18 PT GV LT 1				PARCEL NO: 69020 1851.0300		CONTROL NO: 71555		
1.75	\$24,867.19	0.73686186	\$18,323.69					
				0	\$0.00	STAT	999999	STATE OF WISCONSIN
				0.00670740	\$122.90	CNTY	69	WAUSHARA COUNTY
				0.00156080	\$28.60	MUNI	69020	TOWN OF OASIS
				0.00897880	\$164.53	REG	694375	SCH D OF TRI-COUNTY AREA (PLAINFIELD)
				0.00086390	\$15.83	VTAE	001400	MID-STATE VTAE DISTRICT
Parcel Total:					\$331.86			

File Number Total: \$331.86



# State of Wisconsin / Department of Natural Resources

Tony Evers , Governor

, Secretary

2/5/2025

## Chapter 70.114 - Aids Payment Worksheet For Tax Year 2024(Payment Year 2025) - Payment Due January 31, 2025

6905 of 7093

FILE NO: NA 677 *				DATE OF PURCHASE: 12/15/1998				GRANTOR: RICHARD WEYMOUTH, ET AL			
LEGAL DESCRIPTION: T20 R09-E S17 W1/2 OF SWNW				PARCEL NO: 1722.0200				CONTROL NO: 81067			
20	\$43,537.99	0.73686186	\$32,081.49								
				0	\$0.00	STAT	999999	STATE OF WISCONSIN			
				0.00670740	\$215.18	CNTY	69	WAUSHARA COUNTY			
				0.00156080	\$50.07	MUNI	69020	TOWN OF OASIS			
				0.00897880	\$288.05	REG	694375	SCH D OF TRI-COUNTY AREA (PLAINFIELD)			
				0.00086390	\$27.72	VTAE	001400	MID-STATE VTAE DISTRICT			
Parcel Total:					\$581.02						

File Number Total:					\$581.02						
--------------------	--	--	--	--	----------	--	--	--	--	--	--

FILE NO: NA 917 *				DATE OF PURCHASE: 05/15/2008				GRANTOR: Margaret M Feyrer			
LEGAL DESCRIPTION: T20 R09-E S18 PT GV LT 5				PARCEL NO: 020-01855-0400				CONTROL NO: 100920			
1.6	\$13,982.65	0.73686186	\$10,303.28								
				0	\$0.00	STAT	999999	STATE OF WISCONSIN			
				0.00670740	\$69.11	CNTY	69	WAUSHARA COUNTY			
				0.00156080	\$16.08	MUNI	69020	TOWN OF OASIS			
				0.00897880	\$92.51	REG	694375	SCH D OF TRI-COUNTY AREA (PLAINFIELD)			
				0.00086390	\$8.90	VTAE	001400	MID-STATE VTAE DISTRICT			
Parcel Total:					\$186.60						



# State of Wisconsin / Department of Natural Resources

Tony Evers , Governor

, Secretary

2/5/2025

## Chapter 70.114 - Aids Payment Worksheet For Tax Year 2024(Payment Year 2025) - Payment Due January 31, 2025

6906 of 7093

LEGAL DESCRIPTION: T20 R09-E S18 LOT IN CSM	PARCEL NO: LT1-CSM2465	CONTROL NO: 100921
---	------------------------	--------------------

20.66	\$375,783.79	0.73686186	\$276,900.74
-------	--------------	------------	--------------

0	\$0.00	STAT	999999	STATE OF WISCONSIN
0.00670740	\$1,857.29	CNTY	69	WAUSHARA COUNTY
0.00156080	\$432.20	MUNI	69020	TOWN OF OASIS
0.00897880	\$2,486.25	REG	694375	SCH D OF TRI-COUNTY AREA (PLAINFIELD)
0.00086390	\$239.22	VTAE	001400	MID-STATE VTAE DISTRICT

Parcel Total:	\$5,014.96
---------------	------------

LEGAL DESCRIPTION: T20 R09-E S18 GOV LOT 4	PARCEL NO: 020-01854-0300	CONTROL NO: 100940
--	---------------------------	--------------------

9.7	\$14,507.00	0.73686186	\$10,689.66
-----	-------------	------------	-------------

0	\$0.00	STAT	999999	STATE OF WISCONSIN
0.00670740	\$71.70	CNTY	69	WAUSHARA COUNTY
0.00156080	\$16.68	MUNI	69020	TOWN OF OASIS
0.00897880	\$95.98	REG	694375	SCH D OF TRI-COUNTY AREA (PLAINFIELD)
0.00086390	\$9.24	VTAE	001400	MID-STATE VTAE DISTRICT

Parcel Total:	\$193.60
---------------	----------

LEGAL DESCRIPTION: T20 R09-E S18 PT GV LT 5	PARCEL NO: 020-01855-0500	CONTROL NO: 100941
---	---------------------------	--------------------

12.4	\$4,369.58	0.73686186	\$3,219.78
------	------------	------------	------------

0	\$0.00	STAT	999999	STATE OF WISCONSIN
0.00670740	\$21.60	CNTY	69	WAUSHARA COUNTY
0.00156080	\$5.03	MUNI	69020	TOWN OF OASIS
0.00897880	\$28.91	REG	694375	SCH D OF TRI-COUNTY AREA (PLAINFIELD)
0.00086390	\$2.78	VTAE	001400	MID-STATE VTAE DISTRICT

Parcel Total:	\$58.32
---------------	---------



# State of Wisconsin / Department of Natural Resources

Tony Evers , Governor

, Secretary

2/5/2025

## Chapter 70.114 - Aids Payment Worksheet For Tax Year 2024(Payment Year 2025) - Payment Due January 31, 2025

6907 of 7093

LEGAL DESCRIPTION: T20 R09-E S18 PT OF SWSE	PARCEL NO: 020-01843-0100	CONTROL NO: 100942
---	---------------------------	--------------------

34.6	\$51,386.24	0.73686186	\$37,864.56
------	-------------	------------	-------------

0	\$0.00	STAT	999999	STATE OF WISCONSIN
0.00670740	\$253.97	CNTY	69	WAUSHARA COUNTY
0.00156080	\$59.10	MUNI	69020	TOWN OF OASIS
0.00897880	\$339.98	REG	694375	SCH D OF TRI-COUNTY AREA (PLAINFIELD)
0.00086390	\$32.71	VTAE	001400	MID-STATE VTAE DISTRICT

Parcel Total:	\$685.76
---------------	----------

LEGAL DESCRIPTION: T20 R09-E S18 SESE	PARCEL NO: 020-01844-0000	CONTROL NO: 100943
---------------------------------------	---------------------------	--------------------

40	\$58,377.58	0.73686186	\$43,016.21
----	-------------	------------	-------------

0	\$0.00	STAT	999999	STATE OF WISCONSIN
0.00670740	\$288.53	CNTY	69	WAUSHARA COUNTY
0.00156080	\$67.14	MUNI	69020	TOWN OF OASIS
0.00897880	\$386.24	REG	694375	SCH D OF TRI-COUNTY AREA (PLAINFIELD)
0.00086390	\$37.16	VTAE	001400	MID-STATE VTAE DISTRICT

Parcel Total:	\$779.07
---------------	----------

File Number Total:	\$6,918.31
--------------------	------------



# State of Wisconsin / Department of Natural Resources

Tony Evers , Governor

, Secretary

2/5/2025

## Chapter 70.114 - Aids Payment Worksheet For Tax Year 2024(Payment Year 2025) - Payment Due January 31, 2025

6908 of 7093

FILE NO: NA 20044 *				DATE OF PURCHASE: 08/16/2010				GRANTOR: Weymouth Estates Tree Farm,			
LEGAL DESCRIPTION: T20 R09-E S16 SWSE				PARCEL NO: 020-01643-0000				CONTROL NO: 116040			
38.02	\$187,299.77	0.73686186	\$138,014.06								
				0	\$0.00	STAT	999999	STATE OF WISCONSIN			
				0.00670740	\$925.72	CNTY	69	WAUSHARA COUNTY			
				0.00156080	\$215.42	MUNI	69020	TOWN OF OASIS			
				0.00897880	\$1,239.21	REG	694375	SCH D OF TRI-COUNTY AREA (PLAINFIELD)			
				0.00086390	\$119.23	VTAE	001400	MID-STATE VTAE DISTRICT			
Parcel Total:					\$2,499.58						

LEGAL DESCRIPTION: T20 R09-E S21 NWNE				PARCEL NO: 020-02112-0000				CONTROL NO: 116041			
40	\$197,053.95	0.73686186	\$145,201.54								
				0	\$0.00	STAT	999999	STATE OF WISCONSIN			
				0.00670740	\$973.93	CNTY	69	WAUSHARA COUNTY			
				0.00156080	\$226.64	MUNI	69020	TOWN OF OASIS			
				0.00897880	\$1,303.74	REG	694375	SCH D OF TRI-COUNTY AREA (PLAINFIELD)			
				0.00086390	\$125.44	VTAE	001400	MID-STATE VTAE DISTRICT			
Parcel Total:					\$2,629.75						





# State of Wisconsin / Department of Natural Resources

Tony Evers , Governor

, Secretary

2/5/2025

## Chapter 70.114 - Aids Payment Worksheet For Tax Year 2024(Payment Year 2025) - Payment Due January 31, 2025

6909 of 7093

LEGAL DESCRIPTION: T20 R09-E S21 PT OF SWNE				PARCEL NO: 020-02112-0000		CONTROL NO: 116042		
17.26	\$85,028.78	0.73686186	\$62,654.47					
				0	\$0.00	STAT	999999	STATE OF WISCONSIN
				0.00670740	\$420.25	CNTY	69	WAUSHARA COUNTY
				0.00156080	\$97.79	MUNI	69020	TOWN OF OASIS
				0.00897880	\$562.56	REG	694375	SCH D OF TRI-COUNTY AREA (PLAINFIELD)
				0.00086390	\$54.13	VTAE	001400	MID-STATE VTAE DISTRICT
Parcel Total:					\$1,134.73			
File Number Total:					\$6,264.06			
Municipality Total:					\$14,328.45			



# State of Wisconsin / Department of Natural Resources

Tony Evers , Governor

, Secretary

2/5/2025

## Chapter 70.114 - Aids Payment Worksheet For Tax Year 2024(Payment Year 2025) - Payment Due January 31, 2025

6910 of 7093

DETAIL FOR TOWN OF POYSIPPI, WAUSHARA COUNTY

Acres	Est. Adjust. Purch. Price	Level of Assessment	Adjusted Local Value	Net Gen. Tax Rate	Calc. Aid Pay Amount	Taxing Jurisdiction Type	Code	Description
FILE NO: W 1090 *			DATE OF PURCHASE: 05/23/1994			GRANTOR: E C LEACH, JR.		
LEGAL DESCRIPTION: T19 R13-E S22 NESE				PARCEL NO: 24-2241.0000		CONTROL NO: 72423		
40	\$113,300.42	0.70332328	\$79,686.83	0	\$0.00	STAT	999999	STATE OF WISCONSIN
				0.00706010	\$562.60	CNTY	69	WAUSHARA COUNTY
				0.00072010	\$57.39	MUNI	69024	TOWN OF POYSIPPI
				0.00834190	\$664.74	REG	240434	SCH D OF BERLIN AREA
				0.00074110	\$59.05	VTAE	001000	MORAINES PARK VTAE DISTRICT
Parcel Total:					\$1,343.78			

LEGAL DESCRIPTION: T19 R13-E S22 NENE				PARCEL NO: 24-2211.0100/200		CONTROL NO: 72424		
40	\$86,150.50	0.70332328	\$60,591.65	0	\$0.00	STAT	999999	STATE OF WISCONSIN
				0.00706010	\$427.78	CNTY	69	WAUSHARA COUNTY
				0.00072010	\$43.63	MUNI	69024	TOWN OF POYSIPPI
				0.00834190	\$505.45	REG	240434	SCH D OF BERLIN AREA
				0.00074110	\$44.90	VTAE	001000	MORAINES PARK VTAE DISTRICT
Parcel Total:					\$1,021.76			



# State of Wisconsin / Department of Natural Resources

Tony Evers , Governor

, Secretary

2/5/2025

## Chapter 70.114 - Aids Payment Worksheet For Tax Year 2024(Payment Year 2025) - Payment Due January 31, 2025

6911 of 7093

LEGAL DESCRIPTION: T19 R13-E S22 NWNE	PARCEL NO: 24-2212.0100/200/300	CONTROL NO: 72425
---------------------------------------	---------------------------------	-------------------

40 \$85,174.71 0.70332328 \$59,905.35

0	\$0.00	STAT	999999	STATE OF WISCONSIN
0.00706010	\$422.94	CNTY	69	WAUSHARA COUNTY
0.00072010	\$43.14	MUNI	69024	TOWN OF POYSIPPI
0.00834190	\$499.73	REG	240434	SCH D OF BERLIN AREA
0.00074110	\$44.39	VTAE	001000	MORAINES PARK VTAE DISTRICT

Parcel Total: \$1,010.20

LEGAL DESCRIPTION: T19 R13-E S22 SWNE	PARCEL NO: 24-2213.0100/200	CONTROL NO: 72426
---------------------------------------	-----------------------------	-------------------

40 \$85,174.71 0.70332328 \$59,905.35

0	\$0.00	STAT	999999	STATE OF WISCONSIN
0.00706010	\$422.94	CNTY	69	WAUSHARA COUNTY
0.00072010	\$43.14	MUNI	69024	TOWN OF POYSIPPI
0.00834190	\$499.73	REG	240434	SCH D OF BERLIN AREA
0.00074110	\$44.39	VTAE	001000	MORAINES PARK VTAE DISTRICT

Parcel Total: \$1,010.20

LEGAL DESCRIPTION: T19 R13-E S22 SENE	PARCEL NO: 24-2214.0100/200	CONTROL NO: 72427
---------------------------------------	-----------------------------	-------------------

40 \$85,174.71 0.70332328 \$59,905.35

0	\$0.00	STAT	999999	STATE OF WISCONSIN
0.00706010	\$422.94	CNTY	69	WAUSHARA COUNTY
0.00072010	\$43.14	MUNI	69024	TOWN OF POYSIPPI
0.00834190	\$499.73	REG	240434	SCH D OF BERLIN AREA
0.00074110	\$44.39	VTAE	001000	MORAINES PARK VTAE DISTRICT

Parcel Total: \$1,010.20



# State of Wisconsin / Department of Natural Resources

Tony Evers , Governor

, Secretary

2/5/2025

## Chapter 70.114 - Aids Payment Worksheet For Tax Year 2024(Payment Year 2025) - Payment Due January 31, 2025

6912 of 7093

LEGAL DESCRIPTION: T19 R13-E S22 E1/2 OF SENW	PARCEL NO: 24-2224.0200	CONTROL NO: 72428
---	-------------------------	-------------------

20	\$42,587.35	0.70332328	\$29,952.68	
----	-------------	------------	-------------	--

0	\$0.00	STAT	999999	STATE OF WISCONSIN
0.00706010	\$211.47	CNTY	69	WAUSHARA COUNTY
0.00072010	\$21.57	MUNI	69024	TOWN OF POYSIPPI
0.00834190	\$249.86	REG	240434	SCH D OF BERLIN AREA
0.00074110	\$22.20	VTAE	001000	MORAINES PARK VTAE DISTRICT

Parcel Total:	\$505.10
---------------	----------

File Number Total:	\$5,901.24
--------------------	------------

FILE NO: W 1119 *	DATE OF PURCHASE: 09/09/1994	GRANTOR: EVELYN CHASE
-------------------	------------------------------	-----------------------

LEGAL DESCRIPTION: T19 R13-E S23 PT OF SENW	PARCEL NO: 69024 2324.0200	CONTROL NO: 73742
---	----------------------------	-------------------

10	\$18,126.13	0.70332328	\$12,748.53	
----	-------------	------------	-------------	--

0	\$0.00	STAT	999999	STATE OF WISCONSIN
0.00706010	\$90.01	CNTY	69	WAUSHARA COUNTY
0.00072010	\$9.18	MUNI	69024	TOWN OF POYSIPPI
0.00834190	\$106.35	REG	240434	SCH D OF BERLIN AREA
0.00074110	\$9.45	VTAE	001000	MORAINES PARK VTAE DISTRICT

Parcel Total:	\$214.99
---------------	----------

File Number Total:	\$214.99
--------------------	----------



# State of Wisconsin / Department of Natural Resources

Tony Evers , Governor

, Secretary

2/5/2025

## Chapter 70.114 - Aids Payment Worksheet For Tax Year 2024(Payment Year 2025) - Payment Due January 31, 2025

6913 of 7093

FILE NO: W 1145 *		DATE OF PURCHASE: 02/24/1995			GRANTOR: LAWRENCE H BRADLEY ET AL			
LEGAL DESCRIPTION: T19 R13-E S13 PT GV LT 2				PARCEL NO: 024-1352-0200		CONTROL NO: 74360		
27	\$59,019.42	0.70332328	\$41,509.73					
				0	\$0.00	STAT	999999	STATE OF WISCONSIN
				0.00706010	\$293.06	CNTY	69	WAUSHARA COUNTY
				0.00072010	\$29.89	MUNI	69024	TOWN OF POYSIPPI
				0.00834190	\$346.27	REG	240434	SCH D OF BERLIN AREA
				0.00074110	\$30.76	VTAE	001000	MORAINES PARK VTAE DISTRICT
Parcel Total:					\$699.98			

LEGAL DESCRIPTION: T19 R13-E S13 PT GV LT 1		PARCEL NO: 024-1352-0200			CONTROL NO: 74361			
3	\$6,557.71	0.70332328	\$4,612.19					
				0	\$0.00	STAT	999999	STATE OF WISCONSIN
				0.00706010	\$32.56	CNTY	69	WAUSHARA COUNTY
				0.00072010	\$3.32	MUNI	69024	TOWN OF POYSIPPI
				0.00834190	\$38.47	REG	240434	SCH D OF BERLIN AREA
				0.00074110	\$3.42	VTAE	001000	MORAINES PARK VTAE DISTRICT
Parcel Total:					\$77.77			

File Number Total:					\$777.75			
--------------------	--	--	--	--	----------	--	--	--



# State of Wisconsin / Department of Natural Resources

Tony Evers , Governor

, Secretary

2/5/2025

## Chapter 70.114 - Aids Payment Worksheet For Tax Year 2024(Payment Year 2025) - Payment Due January 31, 2025

6914 of 7093

FILE NO: W 1251 *		DATE OF PURCHASE: 08/12/1996			GRANTOR: DONALD HERTZBERG			
LEGAL DESCRIPTION: T19 R13-E S15 W1/2 E1/2 NWNW				PARCEL NO: 024-1522-0200		CONTROL NO: 77142		
10	\$34,047.72	0.70332328	\$23,946.55					
				0	\$0.00	STAT	999999	STATE OF WISCONSIN
				0.00706010	\$169.06	CNTY	69	WAUSHARA COUNTY
				0.00072010	\$17.24	MUNI	69024	TOWN OF POYSIPPI
				0.00834190	\$199.76	REG	240434	SCH D OF BERLIN AREA
				0.00074110	\$17.75	VTAE	001000	MORAINES PARK VTAE DISTRICT
Parcel Total:					\$403.81			

File Number Total:		\$403.81					
--------------------	--	----------	--	--	--	--	--

FILE NO: W 1360 *		DATE OF PURCHASE: 01/13/2000			GRANTOR: EDWARD BUCHHOLTZ			
LEGAL DESCRIPTION: T19 R13-E S10 PT OF SWSE				PARCEL NO: 24-1043.0100		CONTROL NO: 83671		
25	\$47,789.10	0.70332328	\$33,611.19					
				0	\$0.00	STAT	999999	STATE OF WISCONSIN
				0.00706010	\$237.30	CNTY	69	WAUSHARA COUNTY
				0.00072010	\$24.20	MUNI	69024	TOWN OF POYSIPPI
				0.00834190	\$280.38	REG	240434	SCH D OF BERLIN AREA
				0.00074110	\$24.91	VTAE	001000	MORAINES PARK VTAE DISTRICT
Parcel Total:					\$566.79			

File Number Total:		\$566.79					
--------------------	--	----------	--	--	--	--	--



# State of Wisconsin / Department of Natural Resources

Tony Evers , Governor

, Secretary

2/5/2025

## Chapter 70.114 - Aids Payment Worksheet For Tax Year 2024(Payment Year 2025) - Payment Due January 31, 2025

6915 of 7093

FILE NO: W 1468 *				DATE OF PURCHASE: 06/19/2003			GRANTOR: LEACH RESTATED REVOCABLE TRU		
LEGAL DESCRIPTION: T19 R13-E S20 PT OF SENE				PARCEL NO: 24-2014-0120			CONTROL NO: 89208		
5.88	\$7,894.55	0.70332328	\$5,552.42	0	\$0.00	STAT	999999	STATE OF WISCONSIN	
				0.00706010	\$39.20	CNTY	69	WAUSHARA COUNTY	
				0.00072010	\$4.00	MUNI	69024	TOWN OF POYSIPPI	
				0.00834190	\$46.32	REG	240434	SCH D OF BERLIN AREA	
				0.00074110	\$4.11	VTAE	001000	MORAINES PARK VTAE DISTRICT	
Parcel Total:					\$93.63				

LEGAL DESCRIPTION: T19 R13-E S20 PT OF E1/2 OF SWNE				PARCEL NO: 24-2013-0300			CONTROL NO: 89209		
14.27	\$26,804.76	0.70332328	\$18,852.41	0	\$0.00	STAT	999999	STATE OF WISCONSIN	
				0.00706010	\$133.10	CNTY	69	WAUSHARA COUNTY	
				0.00072010	\$13.58	MUNI	69024	TOWN OF POYSIPPI	
				0.00834190	\$157.27	REG	240434	SCH D OF BERLIN AREA	
				0.00074110	\$13.97	VTAE	001000	MORAINES PARK VTAE DISTRICT	
Parcel Total:					\$317.92				



# State of Wisconsin / Department of Natural Resources

Tony Evers , Governor

, Secretary

2/5/2025

## Chapter 70.114 - Aids Payment Worksheet For Tax Year 2024(Payment Year 2025) - Payment Due January 31, 2025

6916 of 7093

LEGAL DESCRIPTION: T19 R13-E S20 PT OF NESE				PARCEL NO: 24-2041-0100				CONTROL NO: 89210	
39.2	\$76,375.20	0.70332328	\$53,716.46						
				0	\$0.00	STAT	999999	STATE OF WISCONSIN	
				0.00706010	\$379.24	CNTY	69	WAUSHARA COUNTY	
				0.00072010	\$38.68	MUNI	69024	TOWN OF POYSIPPI	
				0.00834190	\$448.10	REG	240434	SCH D OF BERLIN AREA	
				0.00074110	\$39.81	VTAE	001000	MORAINES PARK VTAE DISTRICT	
Parcel Total:					\$905.83				

LEGAL DESCRIPTION: T19 R13-E S20 E1/2 OF NWSE				PARCEL NO: 24-2042-0200				CONTROL NO: 89211	
20	\$37,636.82	0.70332328	\$26,470.85						
				0	\$0.00	STAT	999999	STATE OF WISCONSIN	
				0.00706010	\$186.89	CNTY	69	WAUSHARA COUNTY	
				0.00072010	\$19.06	MUNI	69024	TOWN OF POYSIPPI	
				0.00834190	\$220.82	REG	240434	SCH D OF BERLIN AREA	
				0.00074110	\$19.62	VTAE	001000	MORAINES PARK VTAE DISTRICT	
Parcel Total:					\$446.39				

LEGAL DESCRIPTION: T19 R13-E S20 SESE				PARCEL NO: 24-2044-0000				CONTROL NO: 89212	
40	\$82,433.81	0.70332328	\$57,977.62						
				0	\$0.00	STAT	999999	STATE OF WISCONSIN	
				0.00706010	\$409.33	CNTY	69	WAUSHARA COUNTY	
				0.00072010	\$41.75	MUNI	69024	TOWN OF POYSIPPI	
				0.00834190	\$483.65	REG	240434	SCH D OF BERLIN AREA	
				0.00074110	\$42.97	VTAE	001000	MORAINES PARK VTAE DISTRICT	
Parcel Total:					\$977.70				





# State of Wisconsin / Department of Natural Resources

Tony Evers , Governor

, Secretary

2/5/2025

## Chapter 70.114 - Aids Payment Worksheet For Tax Year 2024(Payment Year 2025) - Payment Due January 31, 2025

6917 of 7093

LEGAL DESCRIPTION: T19 R13-E S20 PT OF SWSE	PARCEL NO: 24-2043-0000	CONTROL NO: 89213
---	-------------------------	-------------------

31.24	\$62,014.46	0.70332328	\$43,616.21	
-------	-------------	------------	-------------	--

0	\$0.00	STAT	999999	STATE OF WISCONSIN
0.00706010	\$307.93	CNTY	69	WAUSHARA COUNTY
0.00072010	\$31.41	MUNI	69024	TOWN OF POYSIPPI
0.00834190	\$363.84	REG	240434	SCH D OF BERLIN AREA
0.00074110	\$32.32	VTAE	001000	MORAINES PARK VTAE DISTRICT

Parcel Total:	\$735.50
---------------	----------

LEGAL DESCRIPTION: T19 R13-E S20 N1/2 OF SESW	PARCEL NO: 24-2034.0100	CONTROL NO: 89214
---	-------------------------	-------------------

19	\$5,599.62	0.70332328	\$3,938.35	
----	------------	------------	------------	--

0	\$0.00	STAT	999999	STATE OF WISCONSIN
0.00706010	\$27.81	CNTY	69	WAUSHARA COUNTY
0.00072010	\$2.84	MUNI	69024	TOWN OF POYSIPPI
0.00834190	\$32.85	REG	240434	SCH D OF BERLIN AREA
0.00074110	\$2.92	VTAE	001000	MORAINES PARK VTAE DISTRICT

Parcel Total:	\$66.42
---------------	---------

LEGAL DESCRIPTION: T19 R13-E S20 PT OF SWSW	PARCEL NO: 24-2033.0200	CONTROL NO: 89215
---	-------------------------	-------------------

13.96	\$4,130.87	0.70332328	\$2,905.34	
-------	------------	------------	------------	--

0	\$0.00	STAT	999999	STATE OF WISCONSIN
0.00706010	\$20.51	CNTY	69	WAUSHARA COUNTY
0.00072010	\$2.09	MUNI	69024	TOWN OF POYSIPPI
0.00834190	\$24.24	REG	240434	SCH D OF BERLIN AREA
0.00074110	\$2.15	VTAE	001000	MORAINES PARK VTAE DISTRICT

Parcel Total:	\$48.99
---------------	---------



# State of Wisconsin / Department of Natural Resources

Tony Evers , Governor

, Secretary

2/5/2025

## Chapter 70.114 - Aids Payment Worksheet For Tax Year 2024(Payment Year 2025) - Payment Due January 31, 2025

6918 of 7093

LEGAL DESCRIPTION: T19 R13-E S21 PT OF SWSW      PARCEL NO: 24-2133.0300      CONTROL NO: 89216

10      \$13,402.38      0.70332328      \$9,426.21

0	\$0.00	STAT	999999	STATE OF WISCONSIN
0.00706010	\$66.55	CNTY	69	WAUSHARA COUNTY
0.00072010	\$6.79	MUNI	69024	TOWN OF POYSIPPI
0.00834190	\$78.63	REG	240434	SCH D OF BERLIN AREA
0.00074110	\$6.99	VTAE	001000	MORAINES PARK VTAE DISTRICT

Parcel Total:      \$158.96

LEGAL DESCRIPTION: T19 R13-E S29 NENE      PARCEL NO: 24-2911-0000      CONTROL NO: 89217

40      \$69,765.81      0.70332328      \$49,067.92

0	\$0.00	STAT	999999	STATE OF WISCONSIN
0.00706010	\$346.42	CNTY	69	WAUSHARA COUNTY
0.00072010	\$35.34	MUNI	69024	TOWN OF POYSIPPI
0.00834190	\$409.32	REG	240434	SCH D OF BERLIN AREA
0.00074110	\$36.36	VTAE	001000	MORAINES PARK VTAE DISTRICT

Parcel Total:      \$827.44

LEGAL DESCRIPTION: T19 R13-E S29 NWNE      PARCEL NO: 24-2912-0000      CONTROL NO: 89218

40      \$28,548.90      0.70332328      \$20,079.11

0	\$0.00	STAT	999999	STATE OF WISCONSIN
0.00706010	\$141.76	CNTY	69	WAUSHARA COUNTY
0.00072010	\$14.46	MUNI	69024	TOWN OF POYSIPPI
0.00834190	\$167.50	REG	240434	SCH D OF BERLIN AREA
0.00074110	\$14.88	VTAE	001000	MORAINES PARK VTAE DISTRICT

Parcel Total:      \$338.60



# State of Wisconsin / Department of Natural Resources

Tony Evers , Governor

, Secretary

2/5/2025

## Chapter 70.114 - Aids Payment Worksheet For Tax Year 2024(Payment Year 2025) - Payment Due January 31, 2025

6919 of 7093

LEGAL DESCRIPTION: T19 R13-E S29 PT OF SENE	PARCEL NO: 24-2914-0100	CONTROL NO: 89219
---	-------------------------	-------------------

15	\$24,968.82	0.70332328	\$17,561.15
----	-------------	------------	-------------

0	\$0.00	STAT	999999	STATE OF WISCONSIN
0.00706010	\$123.98	CNTY	69	WAUSHARA COUNTY
0.00072010	\$12.65	MUNI	69024	TOWN OF POYSIPPI
0.00834190	\$146.49	REG	240434	SCH D OF BERLIN AREA
0.00074110	\$13.01	VTAE	001000	MORAINES PARK VTAE DISTRICT

Parcel Total:	\$296.13
---------------	----------

LEGAL DESCRIPTION: T19 R13-E S29 SWNE	PARCEL NO: 24-2913-0000	CONTROL NO: 89220
---------------------------------------	-------------------------	-------------------

40	\$57,097.81	0.70332328	\$40,158.22
----	-------------	------------	-------------

0	\$0.00	STAT	999999	STATE OF WISCONSIN
0.00706010	\$283.52	CNTY	69	WAUSHARA COUNTY
0.00072010	\$28.92	MUNI	69024	TOWN OF POYSIPPI
0.00834190	\$335.00	REG	240434	SCH D OF BERLIN AREA
0.00074110	\$29.76	VTAE	001000	MORAINES PARK VTAE DISTRICT

Parcel Total:	\$677.20
---------------	----------

LEGAL DESCRIPTION: T19 R13-E S29 PT OF NESE	PARCEL NO: 24-2942-0100	CONTROL NO: 89221
---	-------------------------	-------------------

3.38	\$4,929.51	0.70332328	\$3,467.04
------	------------	------------	------------

0	\$0.00	STAT	999999	STATE OF WISCONSIN
0.00706010	\$24.48	CNTY	69	WAUSHARA COUNTY
0.00072010	\$2.50	MUNI	69024	TOWN OF POYSIPPI
0.00834190	\$28.92	REG	240434	SCH D OF BERLIN AREA
0.00074110	\$2.57	VTAE	001000	MORAINES PARK VTAE DISTRICT

Parcel Total:	\$58.47
---------------	---------



# State of Wisconsin / Department of Natural Resources

Tony Evers , Governor

, Secretary

2/5/2025

## Chapter 70.114 - Aids Payment Worksheet For Tax Year 2024(Payment Year 2025) - Payment Due January 31, 2025

6920 of 7093

LEGAL DESCRIPTION: T19 R13-E S29 PT OF NWSE      PARCEL NO: 24-2942-0100      CONTROL NO: 89222

13.49      \$19,672.12      0.70332328      \$13,835.86

0	\$0.00	STAT	999999	STATE OF WISCONSIN
0.00706010	\$97.68	CNTY	69	WAUSHARA COUNTY
0.00072010	\$9.96	MUNI	69024	TOWN OF POYSIPPI
0.00834190	\$115.42	REG	240434	SCH D OF BERLIN AREA
0.00074110	\$10.25	VTAE	001000	MORAINES PARK VTAE DISTRICT

Parcel Total:      \$233.31

LEGAL DESCRIPTION: T19 R13-E S20 LT1-CSM4835      PARCEL NO: 089348      CONTROL NO: 89348

8.76      \$778,938.92      0.70332328      \$547,845.88

0	\$0.00	STAT	999999	STATE OF WISCONSIN
0.00706010	\$3,867.84	CNTY	69	WAUSHARA COUNTY
0.00072010	\$394.52	MUNI	69024	TOWN OF POYSIPPI
0.00834190	\$4,570.09	REG	240434	SCH D OF BERLIN AREA
0.00074110	\$405.99	VTAE	001000	MORAINES PARK VTAE DISTRICT

Parcel Total:      \$9,238.44

LEGAL DESCRIPTION: T19 R13-E S20 LT1-CSM4835      PARCEL NO: 24-02033-0300      CONTROL NO: 89349

1      \$1,835.94      0.70332328      \$1,291.26

0	\$0.00	STAT	999999	STATE OF WISCONSIN
0.00706010	\$9.12	CNTY	69	WAUSHARA COUNTY
0.00072010	\$0.93	MUNI	69024	TOWN OF POYSIPPI
0.00834190	\$10.77	REG	240434	SCH D OF BERLIN AREA
0.00074110	\$0.96	VTAE	001000	MORAINES PARK VTAE DISTRICT

Parcel Total:      \$21.78



# State of Wisconsin / Department of Natural Resources

Tony Evers , Governor

, Secretary

2/5/2025

## Chapter 70.114 - Aids Payment Worksheet For Tax Year 2024(Payment Year 2025) - Payment Due January 31, 2025

6921 of 7093

LEGAL DESCRIPTION: T19 R13-E S20 LT1-CSM4835      PARCEL NO: 24-02033-0300      CONTROL NO: 89350

1      \$5,599.62      0.70332328      \$3,938.35

0	\$0.00	STAT	999999	STATE OF WISCONSIN
0.00706010	\$27.81	CNTY	69	WAUSHARA COUNTY
0.00072010	\$2.84	MUNI	69024	TOWN OF POYSIPPI
0.00834190	\$32.85	REG	240434	SCH D OF BERLIN AREA
0.00074110	\$2.92	VTAE	001000	MORAINES PARK VTAE DISTRICT

Parcel Total:      \$66.42

File Number Total:      \$15,509.13

FILE NO: W 1528 \*      DATE OF PURCHASE: 12/08/2003      GRANTOR: VOLGA A TIETZ

LEGAL DESCRIPTION: T19 R13-E S15 E1/2 OF SENW      PARCEL NO: 024-01524-0100      CONTROL NO: 89834

20      \$67,929.87      0.70332328      \$47,776.66

0	\$0.00	STAT	999999	STATE OF WISCONSIN
0.00706010	\$337.31	CNTY	69	WAUSHARA COUNTY
0.00072010	\$34.41	MUNI	69024	TOWN OF POYSIPPI
0.00834190	\$398.55	REG	240434	SCH D OF BERLIN AREA
0.00074110	\$35.41	VTAE	001000	MORAINES PARK VTAE DISTRICT

Parcel Total:      \$805.68

File Number Total:      \$805.68



# State of Wisconsin / Department of Natural Resources

Tony Evers , Governor

, Secretary

2/5/2025

## Chapter 70.114 - Aids Payment Worksheet For Tax Year 2024(Payment Year 2025) - Payment Due January 31, 2025

6922 of 7093

FILE NO: W 1530 *				DATE OF PURCHASE: 12/29/2003				GRANTOR: BRUCE A BIERI			
LEGAL DESCRIPTION: T19 R13-E S14 E1/2 OF SENE				PARCEL NO: 024-01414-0200				CONTROL NO: 89526			
20	\$44,062.62	0.70332328	\$30,990.26								
				0	\$0.00	STAT	999999	STATE OF WISCONSIN			
				0.00706010	\$218.79	CNTY	69	WAUSHARA COUNTY			
				0.00072010	\$22.32	MUNI	69024	TOWN OF POYSIPPI			
				0.00834190	\$258.52	REG	240434	SCH D OF BERLIN AREA			
				0.00074110	\$22.97	VTAE	001000	MORAINES PARK VTAE DISTRICT			
				Parcel Total:	\$522.60						

				File Number Total:	\$522.60						
--	--	--	--	--------------------	----------	--	--	--	--	--	--

FILE NO: WM 60770 *				DATE OF PURCHASE: 07/06/2022				GRANTOR: Louise Jane Erdman			
LEGAL DESCRIPTION: T19 R13-E S15 PT OF SWNE				PARCEL NO: 024-01510-0100				CONTROL NO: 140885			
20	\$54,745.75	0.70332328	\$38,503.96								
				0	\$0.00	STAT	999999	STATE OF WISCONSIN			
				0.00706010	\$271.84	CNTY	69	WAUSHARA COUNTY			
				0.00072010	\$27.73	MUNI	69024	TOWN OF POYSIPPI			
				0.00834190	\$321.20	REG	240434	SCH D OF BERLIN AREA			
				0.00074110	\$28.53	VTAE	001000	MORAINES PARK VTAE DISTRICT			
				Parcel Total:	\$649.30						

				File Number Total:	\$649.30						
--	--	--	--	--------------------	----------	--	--	--	--	--	--

				Municipality Total:	\$25,351.29						
--	--	--	--	---------------------	-------------	--	--	--	--	--	--



# State of Wisconsin / Department of Natural Resources

Tony Evers , Governor

, Secretary

2/5/2025

## Chapter 70.114 - Aids Payment Worksheet For Tax Year 2024(Payment Year 2025) - Payment Due January 31, 2025

6923 of 7093

DETAIL FOR TOWN OF RICHFORD, WAUSHARA COUNTY

Acres	Est. Adjust. Purch. Price	Level of Assessment	Adjusted Local Value	Net Gen. Tax Rate	Calc. Aid Pay Amount	Taxing Jurisdiction Type	Code	Description
FILE NO: FI 2271 *			DATE OF PURCHASE: 01/23/1993			GRANTOR: RICHARD GOHLKE		
LEGAL DESCRIPTION: T18 R09-E S25 P LT1-CSM2594				PARCEL NO: 26-2531-0210		CONTROL NO: 71181		
0.77	\$6,872.48	0.92983373	\$6,390.27					
				0	\$0.00	STAT	999999	STATE OF WISCONSIN
				0.00530030	\$33.87	CNTY	69	WAUSHARA COUNTY
				0.00101970	\$6.52	MUNI	69026	TOWN OF RICHFORD
				0.00510050	\$32.59	REG	696237	SCH D OF WAUTOMA AREA
				0.00072290	\$4.62	VTAE	001200	FOX VALLEY VTAE DISTRICT
<b>Parcel Total:</b>					<b>\$77.60</b>			

LEGAL DESCRIPTION: T18 R09-E S25 LT2-CSM2594				PARCEL NO: 26-2531-0220		CONTROL NO: 71184		
11.97	\$107,026.25	0.92983373	\$99,516.62					
				0	\$0.00	STAT	999999	STATE OF WISCONSIN
				0.00530030	\$527.47	CNTY	69	WAUSHARA COUNTY
				0.00101970	\$101.48	MUNI	69026	TOWN OF RICHFORD
				0.00510050	\$507.58	REG	696237	SCH D OF WAUTOMA AREA
				0.00072290	\$71.94	VTAE	001200	FOX VALLEY VTAE DISTRICT
<b>Parcel Total:</b>					<b>\$1,208.47</b>			



# State of Wisconsin / Department of Natural Resources

Tony Evers , Governor

, Secretary

2/5/2025

## Chapter 70.114 - Aids Payment Worksheet For Tax Year 2024(Payment Year 2025) - Payment Due January 31, 2025

6924 of 7093

LEGAL DESCRIPTION: T18 R09-E S25 P LT1-CSM2594      PARCEL NO: 26-2531-0210      CONTROL NO: 77671

0.2      \$1,549.22      0.92983373      \$1,440.51

0	\$0.00	STAT	999999	STATE OF WISCONSIN
0.00530030	\$7.64	CNTY	69	WAUSHARA COUNTY
0.00101970	\$1.47	MUNI	69026	TOWN OF RICHFORD
0.00510050	\$7.35	REG	696237	SCH D OF WAUTOMA AREA
0.00072290	\$1.04	VTAE	001200	FOX VALLEY VTAE DISTRICT

Parcel Total:      \$17.50

File Number Total:      \$1,303.57

FILE NO: FI 2295 \*      DATE OF PURCHASE: 08/13/1993      GRANTOR: TERRENCE GAATZ

LEGAL DESCRIPTION: T18 R09-E S01 PT OF SESW      PARCEL NO: 69026 0134.0000      CONTROL NO: 71667

16.75      \$69,703.65      0.92983373      \$64,812.81

0	\$0.00	STAT	999999	STATE OF WISCONSIN
0.00530030	\$343.53	CNTY	69	WAUSHARA COUNTY
0.00101970	\$66.09	MUNI	69026	TOWN OF RICHFORD
0.00510050	\$330.58	REG	696237	SCH D OF WAUTOMA AREA
0.00072290	\$46.85	VTAE	001200	FOX VALLEY VTAE DISTRICT

Parcel Total:      \$787.05

File Number Total:      \$787.05





# State of Wisconsin / Department of Natural Resources

Tony Evers , Governor

, Secretary

2/5/2025

## Chapter 70.114 - Aids Payment Worksheet For Tax Year 2024(Payment Year 2025) - Payment Due January 31, 2025

6925 of 7093

FILE NO: FI 2309 *		DATE OF PURCHASE: 09/17/1993		GRANTOR: DONALD SMITH	
LEGAL DESCRIPTION: T18 R09-E S23 PT OF SWNW		PARCEL NO: 69026 2323.0320		CONTROL NO: 71701	
1.65	\$14,830.56	0.92983373	\$13,789.96		
		0	\$0.00	STAT 999999	STATE OF WISCONSIN
		0.00530030	\$73.09	CNTY 69	WAUSHARA COUNTY
		0.00101970	\$14.06	MUNI 69026	TOWN OF RICHFORD
		0.00510050	\$70.34	REG 696237	SCH D OF WAUTOMA AREA
		0.00072290	\$9.97	VTAE 001200	FOX VALLEY VTAE DISTRICT
Parcel Total:			\$167.46		

File Number Total:		\$167.46			
--------------------	--	----------	--	--	--

FILE NO: FI 2365 *		DATE OF PURCHASE: 08/11/1994		GRANTOR: DOROTHY PROCHNOW	
LEGAL DESCRIPTION: T18 R09-E S12 PT OF NENE		PARCEL NO: 69026 1211.0000		CONTROL NO: 72682	
38.6	\$82,210.36	0.92983373	\$76,441.96		
		0	\$0.00	STAT 999999	STATE OF WISCONSIN
		0.00530030	\$405.17	CNTY 69	WAUSHARA COUNTY
		0.00101970	\$77.95	MUNI 69026	TOWN OF RICHFORD
		0.00510050	\$389.89	REG 696237	SCH D OF WAUTOMA AREA
		0.00072290	\$55.26	VTAE 001200	FOX VALLEY VTAE DISTRICT
Parcel Total:			\$928.27		



# State of Wisconsin / Department of Natural Resources

Tony Evers , Governor

, Secretary

2/5/2025

## Chapter 70.114 - Aids Payment Worksheet For Tax Year 2024(Payment Year 2025) - Payment Due January 31, 2025

6926 of 7093

LEGAL DESCRIPTION: T18 R09-E S12 PT OF SENE	PARCEL NO: 69026 1214.0000	CONTROL NO: 72683
---	----------------------------	-------------------

20.9	\$62,778.82	0.92983373	\$58,373.86	
------	-------------	------------	-------------	--

0	\$0.00	STAT	999999	STATE OF WISCONSIN
0.00530030	\$309.40	CNTY	69	WAUSHARA COUNTY
0.00101970	\$59.52	MUNI	69026	TOWN OF RICHFORD
0.00510050	\$297.73	REG	696237	SCH D OF WAUTOMA AREA
0.00072290	\$42.20	VTAE	001200	FOX VALLEY VTAE DISTRICT

Parcel Total:	\$708.85
---------------	----------

LEGAL DESCRIPTION: T18 R09-E S12 PT OF NESE	PARCEL NO: 69026 1241.0000	CONTROL NO: 72684
---	----------------------------	-------------------

1.5	\$4,484.20	0.92983373	\$4,169.56	
-----	------------	------------	------------	--

0	\$0.00	STAT	999999	STATE OF WISCONSIN
0.00530030	\$22.10	CNTY	69	WAUSHARA COUNTY
0.00101970	\$4.25	MUNI	69026	TOWN OF RICHFORD
0.00510050	\$21.27	REG	696237	SCH D OF WAUTOMA AREA
0.00072290	\$3.01	VTAE	001200	FOX VALLEY VTAE DISTRICT

Parcel Total:	\$50.63
---------------	---------

File Number Total:	\$1,687.75
--------------------	------------



# State of Wisconsin / Department of Natural Resources

Tony Evers , Governor

, Secretary

2/5/2025

## Chapter 70.114 - Aids Payment Worksheet For Tax Year 2024(Payment Year 2025) - Payment Due January 31, 2025

6927 of 7093

FILE NO: FI 2399 *		DATE OF PURCHASE: 04/25/1995		GRANTOR: CLARENCE B GALECKE TRUST	
LEGAL DESCRIPTION: T18 R09-E S23 PT OF SWNW		PARCEL NO: 69026 2323.0100		CONTROL NO: 74443	
3.81	\$21,422.04	0.92983373	\$19,918.93		
		0	\$0.00	STAT 999999	STATE OF WISCONSIN
		0.00530030	\$105.58	CNTY 69	WAUSHARA COUNTY
		0.00101970	\$20.31	MUNI 69026	TOWN OF RICHFORD
		0.00510050	\$101.60	REG 696237	SCH D OF WAUTOMA AREA
		0.00072290	\$14.40	VTAE 001200	FOX VALLEY VTAE DISTRICT
Parcel Total:			\$241.89		

File Number Total:	\$241.89
--------------------	----------

FILE NO: FI 2462 *		DATE OF PURCHASE: 01/30/1996		GRANTOR: HERBERT HENNE	
LEGAL DESCRIPTION: T18 R09-E S10 P LT1-CSM3291		PARCEL NO: 026-1044-0100		CONTROL NO: 76396	
16.92	\$49,058.49	0.92983373	\$45,616.23		
		0	\$0.00	STAT 999999	STATE OF WISCONSIN
		0.00530030	\$241.78	CNTY 69	WAUSHARA COUNTY
		0.00101970	\$46.52	MUNI 69026	TOWN OF RICHFORD
		0.00510050	\$232.66	REG 696237	SCH D OF WAUTOMA AREA
		0.00072290	\$32.98	VTAE 001200	FOX VALLEY VTAE DISTRICT
Parcel Total:			\$553.94		



# State of Wisconsin / Department of Natural Resources

Tony Evers , Governor

, Secretary

2/5/2025

## Chapter 70.114 - Aids Payment Worksheet For Tax Year 2024(Payment Year 2025) - Payment Due January 31, 2025

6928 of 7093

LEGAL DESCRIPTION: T18 R09-E S11 P LT1-CSM3291      PARCEL NO: 026-1134-0000      CONTROL NO: 76397

30.14      \$67,649.07      0.92983373      \$62,902.39

0	\$0.00	STAT	999999	STATE OF WISCONSIN
0.00530030	\$333.40	CNTY	69	WAUSHARA COUNTY
0.00101970	\$64.14	MUNI	69026	TOWN OF RICHFORD
0.00510050	\$320.83	REG	696237	SCH D OF WAUTOMA AREA
0.00072290	\$45.47	VTAE	001200	FOX VALLEY VTAE DISTRICT

Parcel Total:      \$763.84

LEGAL DESCRIPTION: T18 R09-E S11 P LT1-CSM3291      PARCEL NO: 026-1133-0000      CONTROL NO: 76398

34.04      \$93,727.53      0.92983373      \$87,151.02

0	\$0.00	STAT	999999	STATE OF WISCONSIN
0.00530030	\$461.93	CNTY	69	WAUSHARA COUNTY
0.00101970	\$88.87	MUNI	69026	TOWN OF RICHFORD
0.00510050	\$444.51	REG	696237	SCH D OF WAUTOMA AREA
0.00072290	\$63.00	VTAE	001200	FOX VALLEY VTAE DISTRICT

Parcel Total:      \$1,058.31

File Number Total:      \$2,376.09



# State of Wisconsin / Department of Natural Resources

Tony Evers , Governor

, Secretary

2/5/2025

## Chapter 70.114 - Aids Payment Worksheet For Tax Year 2024(Payment Year 2025) - Payment Due January 31, 2025

6929 of 7093

FILE NO: FI 2468 *	DATE OF PURCHASE: 02/09/1996	GRANTOR: KENNETH DUNNETT
LEGAL DESCRIPTION: T18 R09-E S23 PT OF SWNW	PARCEL NO: 26-2323-200	CONTROL NO: 76392

5.2    \$24,916.55    0.92983373    \$23,168.25

0	\$0.00	STAT	999999	STATE OF WISCONSIN
0.00530030	\$122.80	CNTY	69	WAUSHARA COUNTY
0.00101970	\$23.63	MUNI	69026	TOWN OF RICHFORD
0.00510050	\$118.17	REG	696237	SCH D OF WAUTOMA AREA
0.00072290	\$16.75	VTAE	001200	FOX VALLEY VTAE DISTRICT

Parcel Total:                    \$281.35

File Number Total:            \$281.35

FILE NO: FI 2479 *	DATE OF PURCHASE: 02/28/1996	GRANTOR: BING FARMS, INC.
LEGAL DESCRIPTION: T18 R09-E S06 S1/2 OF SESW	PARCEL NO: 26-633-30	CONTROL NO: 76441

20    \$317,201.84    0.92983373    \$294,944.97

0	\$0.00	STAT	999999	STATE OF WISCONSIN
0.00530030	\$1,563.30	CNTY	69	WAUSHARA COUNTY
0.00101970	\$300.76	MUNI	69026	TOWN OF RICHFORD
0.00622190	\$1,835.11	REG	396335	SCH D OF WESTFIELD
0.00072290	\$213.22	VTAE	001200	FOX VALLEY VTAE DISTRICT

Parcel Total:                    \$3,912.39



# State of Wisconsin / Department of Natural Resources

Tony Evers , Governor

, Secretary

2/5/2025

## Chapter 70.114 - Aids Payment Worksheet For Tax Year 2024(Payment Year 2025) - Payment Due January 31, 2025

6930 of 7093

LEGAL DESCRIPTION: T18 R09-E S06 S1/2 OF SWSW	PARCEL NO: 26-633-30	CONTROL NO: 76442
---	----------------------	-------------------

5.21	\$82,624.82	0.92983373	\$76,827.34	
------	-------------	------------	-------------	--

0	\$0.00	STAT	999999	STATE OF WISCONSIN
0.00530030	\$407.21	CNTY	69	WAUSHARA COUNTY
0.00101970	\$78.34	MUNI	69026	TOWN OF RICHFORD
0.00622190	\$478.01	REG	396335	SCH D OF WESTFIELD
0.00072290	\$55.54	VTAE	001200	FOX VALLEY VTAE DISTRICT

Parcel Total:	\$1,019.10
---------------	------------

LEGAL DESCRIPTION: T18 R09-E S07 PT OF NENW	PARCEL NO: 26-721-00	CONTROL NO: 76443
---	----------------------	-------------------

7.35	\$116,578.45	0.92983373	\$108,398.58	
------	--------------	------------	--------------	--

0	\$0.00	STAT	999999	STATE OF WISCONSIN
0.00530030	\$574.55	CNTY	69	WAUSHARA COUNTY
0.00101970	\$110.54	MUNI	69026	TOWN OF RICHFORD
0.00622190	\$674.44	REG	396335	SCH D OF WESTFIELD
0.00072290	\$78.36	VTAE	001200	FOX VALLEY VTAE DISTRICT

Parcel Total:	\$1,437.89
---------------	------------

File Number Total:	\$6,369.38
--------------------	------------



# State of Wisconsin / Department of Natural Resources

Tony Evers , Governor

, Secretary

2/5/2025

## Chapter 70.114 - Aids Payment Worksheet For Tax Year 2024(Payment Year 2025) - Payment Due January 31, 2025

6931 of 7093

FILE NO: FI 2545 *				DATE OF PURCHASE: 06/06/1997				GRANTOR: TRUDY KIRCHEN, ET AL			
LEGAL DESCRIPTION: T18 R09-E S01 PT LT1 CSM3594				PARCEL NO: 26-142-0100				CONTROL NO: 77935			
13.22	\$30,353.03	0.92983373	\$28,223.27								
				0	\$0.00	STAT	999999	STATE OF WISCONSIN			
				0.00530030	\$149.59	CNTY	69	WAUSHARA COUNTY			
				0.00101970	\$28.78	MUNI	69026	TOWN OF RICHFORD			
				0.00510050	\$143.95	REG	696237	SCH D OF WAUTOMA AREA			
				0.00072290	\$20.40	VTAE	001200	FOX VALLEY VTAE DISTRICT			
Parcel Total:					\$342.72						

LEGAL DESCRIPTION: T18 R09-E S01 PT LT1 CSM3594				PARCEL NO: 26-142-0100				CONTROL NO: 77936			
10.36	\$11,554.99	0.92983373	\$10,744.22								
				0	\$0.00	STAT	999999	STATE OF WISCONSIN			
				0.00530030	\$56.95	CNTY	69	WAUSHARA COUNTY			
				0.00101970	\$10.96	MUNI	69026	TOWN OF RICHFORD			
				0.00510050	\$54.80	REG	696237	SCH D OF WAUTOMA AREA			
				0.00072290	\$7.77	VTAE	001200	FOX VALLEY VTAE DISTRICT			
Parcel Total:					\$130.48						

File Number Total:					\$473.20						
--------------------	--	--	--	--	----------	--	--	--	--	--	--



# State of Wisconsin / Department of Natural Resources

Tony Evers , Governor

, Secretary

2/5/2025

## Chapter 70.114 - Aids Payment Worksheet For Tax Year 2024(Payment Year 2025) - Payment Due January 31, 2025

6932 of 7093

FILE NO: FI 2631 *		DATE OF PURCHASE: 02/10/2000		GRANTOR: CAMPBELL TREE & LAND, INC.	
LEGAL DESCRIPTION: T18 R09-E S12 P LT1-CSM4228		PARCEL NO: 26-1243-0300		CONTROL NO: 83686	
10	\$44,511.95	0.92983373	\$41,388.72		
		0	\$0.00	STAT 999999	STATE OF WISCONSIN
		0.00530030	\$219.37	CNTY 69	WAUSHARA COUNTY
		0.00101970	\$42.20	MUNI 69026	TOWN OF RICHFORD
		0.00510050	\$211.10	REG 696237	SCH D OF WAUTOMA AREA
		0.00072290	\$29.92	VTAE 001200	FOX VALLEY VTAE DISTRICT
Parcel Total:			\$502.59		

LEGAL DESCRIPTION: T18 R09-E S12 P LT1-CSM4228		PARCEL NO: 26-1234-0200		CONTROL NO: 83687	
23.03	\$102,532.32	0.92983373	\$95,338.01		
		0	\$0.00	STAT 999999	STATE OF WISCONSIN
		0.00530030	\$505.32	CNTY 69	WAUSHARA COUNTY
		0.00101970	\$97.22	MUNI 69026	TOWN OF RICHFORD
		0.00510050	\$486.27	REG 696237	SCH D OF WAUTOMA AREA
		0.00072290	\$68.92	VTAE 001200	FOX VALLEY VTAE DISTRICT
Parcel Total:			\$1,157.73		





# State of Wisconsin / Department of Natural Resources

Tony Evers , Governor

, Secretary

2/5/2025

## Chapter 70.114 - Aids Payment Worksheet For Tax Year 2024(Payment Year 2025) - Payment Due January 31, 2025

6933 of 7093

LEGAL DESCRIPTION: T18 R09-E S12 P LT1-CSM4229	PARCEL NO: 26-1243-0300	CONTROL NO: 83710
--	-------------------------	-------------------

2.9	\$12,908.47	0.92983373	\$12,002.73
-----	-------------	------------	-------------

0	\$0.00	STAT	999999	STATE OF WISCONSIN
0.00530030	\$63.62	CNTY	69	WAUSHARA COUNTY
0.00101970	\$12.24	MUNI	69026	TOWN OF RICHFORD
0.00510050	\$61.22	REG	696237	SCH D OF WAUTOMA AREA
0.00072290	\$8.68	VTAE	001200	FOX VALLEY VTAE DISTRICT

Parcel Total:	\$145.76
---------------	----------

File Number Total:	\$1,806.08
--------------------	------------

FILE NO: FI 2645 *	DATE OF PURCHASE: 02/21/2000	GRANTOR: BRUCE BIERI, ET AL
--------------------	------------------------------	-----------------------------

LEGAL DESCRIPTION: T18 R09-E S12 LT1-CSM2104	PARCEL NO: 26-1222-0500	CONTROL NO: 84165
--	-------------------------	-------------------

1.21	\$3,096.48	0.92983373	\$2,879.21
------	------------	------------	------------

0	\$0.00	STAT	999999	STATE OF WISCONSIN
0.00530030	\$15.26	CNTY	69	WAUSHARA COUNTY
0.00101970	\$2.94	MUNI	69026	TOWN OF RICHFORD
0.00510050	\$14.69	REG	696237	SCH D OF WAUTOMA AREA
0.00072290	\$2.08	VTAE	001200	FOX VALLEY VTAE DISTRICT

Parcel Total:	\$34.97
---------------	---------

File Number Total:	\$34.97
--------------------	---------



# State of Wisconsin / Department of Natural Resources

Tony Evers , Governor

, Secretary

2/5/2025

## Chapter 70.114 - Aids Payment Worksheet For Tax Year 2024(Payment Year 2025) - Payment Due January 31, 2025

6934 of 7093

FILE NO: FI 2655 *				DATE OF PURCHASE: 09/07/2000				GRANTOR: ALBERT GRUNERT			
LEGAL DESCRIPTION: T18 R09-E S13 PT OF NWSW				PARCEL NO: 26-1332-0000				CONTROL NO: 84503			
27.65	\$78,104.93	0.92983373	\$72,624.60								
				0	\$0.00	STAT	999999	STATE OF WISCONSIN			
				0.00530030	\$384.93	CNTY	69	WAUSHARA COUNTY			
				0.00101970	\$74.06	MUNI	69026	TOWN OF RICHFORD			
				0.00510050	\$370.42	REG	696237	SCH D OF WAUTOMA AREA			
				0.00072290	\$52.50	VTAE	001200	FOX VALLEY VTAE DISTRICT			
Parcel Total:					\$881.91						

LEGAL DESCRIPTION: T18 R09-E S13 PT OF NESW				PARCEL NO: 26-1331-0200				CONTROL NO: 84504			
30.03	\$92,867.42	0.92983373	\$86,351.26								
				0	\$0.00	STAT	999999	STATE OF WISCONSIN			
				0.00530030	\$457.69	CNTY	69	WAUSHARA COUNTY			
				0.00101970	\$88.05	MUNI	69026	TOWN OF RICHFORD			
				0.00510050	\$440.43	REG	696237	SCH D OF WAUTOMA AREA			
				0.00072290	\$62.43	VTAE	001200	FOX VALLEY VTAE DISTRICT			
Parcel Total:					\$1,048.60						



# State of Wisconsin / Department of Natural Resources

Tony Evers , Governor

, Secretary

2/5/2025

## Chapter 70.114 - Aids Payment Worksheet For Tax Year 2024(Payment Year 2025) - Payment Due January 31, 2025

6935 of 7093

LEGAL DESCRIPTION: T18 R09-E S13 PT OF SENW	PARCEL NO: 26-1324-0300	CONTROL NO: 84505
---	-------------------------	-------------------

19.45    \$84,733.34    0.92983373    \$78,787.92

0	\$0.00	STAT	999999	STATE OF WISCONSIN
0.00530030	\$417.60	CNTY	69	WAUSHARA COUNTY
0.00101970	\$80.34	MUNI	69026	TOWN OF RICHFORD
0.00510050	\$401.86	REG	696237	SCH D OF WAUTOMA AREA
0.00072290	\$56.96	VTAE	001200	FOX VALLEY VTAE DISTRICT

Parcel Total:                    \$956.76

LEGAL DESCRIPTION: T18 R09-E S13 PT OF SWNW	PARCEL NO: 26-1323-0400	CONTROL NO: 84506
---	-------------------------	-------------------

5.3    \$19,914.26    0.92983373    \$18,516.95

0	\$0.00	STAT	999999	STATE OF WISCONSIN
0.00530030	\$98.15	CNTY	69	WAUSHARA COUNTY
0.00101970	\$18.88	MUNI	69026	TOWN OF RICHFORD
0.00510050	\$94.45	REG	696237	SCH D OF WAUTOMA AREA
0.00072290	\$13.39	VTAE	001200	FOX VALLEY VTAE DISTRICT

Parcel Total:                    \$224.87

LEGAL DESCRIPTION: T18 R09-E S13 PT OF SENE	PARCEL NO: 26-1314-0200	CONTROL NO: 84507
---	-------------------------	-------------------

22.97    \$87,974.97    0.92983373    \$81,802.10

0	\$0.00	STAT	999999	STATE OF WISCONSIN
0.00530030	\$433.58	CNTY	69	WAUSHARA COUNTY
0.00101970	\$83.42	MUNI	69026	TOWN OF RICHFORD
0.00510050	\$417.23	REG	696237	SCH D OF WAUTOMA AREA
0.00072290	\$59.14	VTAE	001200	FOX VALLEY VTAE DISTRICT

Parcel Total:                    \$993.37



# State of Wisconsin / Department of Natural Resources

Tony Evers , Governor

, Secretary

2/5/2025

## Chapter 70.114 - Aids Payment Worksheet For Tax Year 2024(Payment Year 2025) - Payment Due January 31, 2025

6936 of 7093

LEGAL DESCRIPTION: T18 R09-E S13 PT OF SWNE      PARCEL NO: 26-1313-000      CONTROL NO: 84508

8.32      \$27,336.15      0.92983373      \$25,418.07

0      \$0.00      STAT      999999      STATE OF WISCONSIN

0.00530030      \$134.72      CNTY      69      WAUSHARA COUNTY

0.00101970      \$25.92      MUNI      69026      TOWN OF RICHFORD

0.00510050      \$129.64      REG      696237      SCH D OF WAUTOMA AREA

0.00072290      \$18.38      VTAE      001200      FOX VALLEY VTAE DISTRICT

Parcel Total:      \$308.66

File Number Total:      \$4,414.17

FILE NO: FI 2671 \*      DATE OF PURCHASE: 11/14/2000      GRANTOR: THOMAS LYDON

LEGAL DESCRIPTION: T18 R09-E S06 LT3&4-CSM4322      PARCEL NO: 0262180906420000      CONTROL NO: 84684

5.34      \$212,496.20      0.92983373      \$197,586.13

0      \$0.00      STAT      999999      STATE OF WISCONSIN

0.00530030      \$1,047.27      CNTY      69      WAUSHARA COUNTY

0.00101970      \$201.48      MUNI      69026      TOWN OF RICHFORD

0.00622190      \$1,229.35      REG      396335      SCH D OF WESTFIELD

0.00072290      \$142.84      VTAE      001200      FOX VALLEY VTAE DISTRICT

Parcel Total:      \$2,620.94

File Number Total:      \$2,620.94



# State of Wisconsin / Department of Natural Resources

Tony Evers , Governor

, Secretary

2/5/2025

## Chapter 70.114 - Aids Payment Worksheet For Tax Year 2024(Payment Year 2025) - Payment Due January 31, 2025

6937 of 7093

FILE NO: FI 2672 *				DATE OF PURCHASE: 11/17/2000				GRANTOR: TERRENCE A GAATZ			
LEGAL DESCRIPTION: T18 R09-E S01 PT OF NWSW				PARCEL NO: 084888				CONTROL NO: 84888			
36.05	\$124,041.27	0.92983373	\$115,337.75								
				0	\$0.00	STAT	999999	STATE OF WISCONSIN			
				0.00530030	\$611.33	CNTY	69	WAUSHARA COUNTY			
				0.00101970	\$117.61	MUNI	69026	TOWN OF RICHFORD			
				0.00510050	\$588.28	REG	696237	SCH D OF WAUTOMA AREA			
				0.00072290	\$83.38	VTAE	001200	FOX VALLEY VTAE DISTRICT			
Parcel Total:					\$1,400.60						

LEGAL DESCRIPTION: T18 R09-E S01 PT OF SESW				PARCEL NO: 084889				CONTROL NO: 84889			
16.55	\$69,488.97	0.92983373	\$64,613.18								
				0	\$0.00	STAT	999999	STATE OF WISCONSIN			
				0.00530030	\$342.47	CNTY	69	WAUSHARA COUNTY			
				0.00101970	\$65.89	MUNI	69026	TOWN OF RICHFORD			
				0.00510050	\$329.56	REG	696237	SCH D OF WAUTOMA AREA			
				0.00072290	\$46.71	VTAE	001200	FOX VALLEY VTAE DISTRICT			
Parcel Total:					\$784.63						

File Number Total:					\$2,185.23						
--------------------	--	--	--	--	------------	--	--	--	--	--	--



# State of Wisconsin / Department of Natural Resources

Tony Evers , Governor

, Secretary

2/5/2025

## Chapter 70.114 - Aids Payment Worksheet For Tax Year 2024(Payment Year 2025) - Payment Due January 31, 2025

6938 of 7093

FILE NO: FI 2678 *		DATE OF PURCHASE: 07/27/2001			GRANTOR: NEAL GRUNERT			
LEGAL DESCRIPTION: T18 R09-E S13 PT OF NWSE				PARCEL NO: 26-1342-0300		CONTROL NO: 86136		
5	\$9,597.15	0.92983373	\$8,923.75					
				0	\$0.00	STAT	999999	STATE OF WISCONSIN
				0.00530030	\$47.30	CNTY	69	WAUSHARA COUNTY
				0.00101970	\$9.10	MUNI	69026	TOWN OF RICHFORD
				0.00510050	\$45.52	REG	696237	SCH D OF WAUTOMA AREA
				0.00072290	\$6.45	VTAE	001200	FOX VALLEY VTAE DISTRICT
Parcel Total:					\$108.37			

File Number Total:			\$108.37				
--------------------	--	--	----------	--	--	--	--

FILE NO: FI 2683 *		DATE OF PURCHASE: 06/26/2001			GRANTOR: NORMAN ZIMMERMAN			
LEGAL DESCRIPTION: T18 R09-E S36 PT OF NENE				PARCEL NO: 26-3611-0200		CONTROL NO: 85693		
8	\$75,071.21	0.92983373	\$69,803.74					
				0	\$0.00	STAT	999999	STATE OF WISCONSIN
				0.00530030	\$369.98	CNTY	69	WAUSHARA COUNTY
				0.00101970	\$71.18	MUNI	69026	TOWN OF RICHFORD
				0.00510050	\$356.03	REG	696237	SCH D OF WAUTOMA AREA
				0.00072290	\$50.46	VTAE	001200	FOX VALLEY VTAE DISTRICT
Parcel Total:					\$847.65			



# State of Wisconsin / Department of Natural Resources

Tony Evers , Governor

, Secretary

2/5/2025

## Chapter 70.114 - Aids Payment Worksheet For Tax Year 2024(Payment Year 2025) - Payment Due January 31, 2025

6939 of 7093

LEGAL DESCRIPTION: T18 R09-E S36 PT OF SENE	PARCEL NO: 26-3611-0200	CONTROL NO: 85694
---	-------------------------	-------------------

1	\$9,383.71	0.92983373	\$8,725.29
---	------------	------------	------------

0	\$0.00	STAT	999999	STATE OF WISCONSIN
0.00530030	\$46.25	CNTY	69	WAUSHARA COUNTY
0.00101970	\$8.90	MUNI	69026	TOWN OF RICHFORD
0.00510050	\$44.50	REG	696237	SCH D OF WAUTOMA AREA
0.00072290	\$6.31	VTAE	001200	FOX VALLEY VTAE DISTRICT

Parcel Total:	\$105.96
---------------	----------

File Number Total:	\$953.61
--------------------	----------

FILE NO: FI 2693 *	DATE OF PURCHASE: 05/22/2001	GRANTOR: VISIONS 4, LLC
--------------------	------------------------------	-------------------------

LEGAL DESCRIPTION: T18 R09-E S08 P LT1-CSM3847	PARCEL NO: P 26-0714-0110	CONTROL NO: 85900
--	---------------------------	-------------------

14.5	\$54,737.53	0.92983373	\$50,896.81
------	-------------	------------	-------------

0	\$0.00	STAT	999999	STATE OF WISCONSIN
0.00530030	\$269.77	CNTY	69	WAUSHARA COUNTY
0.00101970	\$51.90	MUNI	69026	TOWN OF RICHFORD
0.00622190	\$316.67	REG	396335	SCH D OF WESTFIELD
0.00072290	\$36.79	VTAE	001200	FOX VALLEY VTAE DISTRICT

Parcel Total:	\$675.13
---------------	----------

File Number Total:	\$675.13
--------------------	----------



# State of Wisconsin / Department of Natural Resources

Tony Evers , Governor

, Secretary

2/5/2025

## Chapter 70.114 - Aids Payment Worksheet For Tax Year 2024(Payment Year 2025) - Payment Due January 31, 2025

6940 of 7093

FILE NO: FI 2693 A				DATE OF PURCHASE: 05/22/2001				GRANTOR: VISIONS 4, LLC			
LEGAL DESCRIPTION: T18 R09-E S07 LT2-CSM3854				PARCEL NO: 26-741-0100				CONTROL NO: 85891			
15.06	\$59,182.93	0.92983373	\$55,030.29								
				0	\$0.00	STAT	999999	STATE OF WISCONSIN			
				0.00530030	\$291.68	CNTY	69	WAUSHARA COUNTY			
				0.00101970	\$56.12	MUNI	69026	TOWN OF RICHFORD			
				0.00622190	\$342.39	REG	396335	SCH D OF WESTFIELD			
				0.00072290	\$39.78	VTAE	001200	FOX VALLEY VTAE DISTRICT			
				Parcel Total:	\$729.97						

LEGAL DESCRIPTION: T18 R09-E S07 P OLT1-CSM3853				PARCEL NO: P 026-743-0300				CONTROL NO: 85892			
1.58	\$6,619.73	0.92983373	\$6,155.25								
				0	\$0.00	STAT	999999	STATE OF WISCONSIN			
				0.00530030	\$32.62	CNTY	69	WAUSHARA COUNTY			
				0.00101970	\$6.28	MUNI	69026	TOWN OF RICHFORD			
				0.00622190	\$38.30	REG	396335	SCH D OF WESTFIELD			
				0.00072290	\$4.45	VTAE	001200	FOX VALLEY VTAE DISTRICT			
				Parcel Total:	\$81.65						





# State of Wisconsin / Department of Natural Resources

Tony Evers , Governor

, Secretary

2/5/2025

## Chapter 70.114 - Aids Payment Worksheet For Tax Year 2024(Payment Year 2025) - Payment Due January 31, 2025

6941 of 7093

LEGAL DESCRIPTION: T18 R09-E S07 P OLT1-CSM3853	PARCEL NO: P 026-743-0300	CONTROL NO: 85893
---	---------------------------	-------------------

0.12	\$502.12	0.92983373	\$466.89	
------	----------	------------	----------	--

0	\$0.00	STAT	999999	STATE OF WISCONSIN
0.00530030	\$2.47	CNTY	69	WAUSHARA COUNTY
0.00101970	\$0.48	MUNI	69026	TOWN OF RICHFORD
0.00622190	\$2.90	REG	396335	SCH D OF WESTFIELD
0.00072290	\$0.34	VTAE	001200	FOX VALLEY VTAE DISTRICT

Parcel Total:	\$6.19
---------------	--------

LEGAL DESCRIPTION: T18 R09-E S07 P OLT1-CSM3853	PARCEL NO: P 026-743-0300	CONTROL NO: 85894
---	---------------------------	-------------------

0.03	\$125.91	0.92983373	\$117.08	
------	----------	------------	----------	--

0	\$0.00	STAT	999999	STATE OF WISCONSIN
0.00530030	\$0.62	CNTY	69	WAUSHARA COUNTY
0.00101970	\$0.12	MUNI	69026	TOWN OF RICHFORD
0.00622190	\$0.73	REG	396335	SCH D OF WESTFIELD
0.00072290	\$0.08	VTAE	001200	FOX VALLEY VTAE DISTRICT

Parcel Total:	\$1.55
---------------	--------

LEGAL DESCRIPTION: T18 R09-E S07 P OLT1-CSM3853	PARCEL NO: P 026-743-0300	CONTROL NO: 85895
---	---------------------------	-------------------

2.61	\$10,934.61	0.92983373	\$10,167.37	
------	-------------	------------	-------------	--

0	\$0.00	STAT	999999	STATE OF WISCONSIN
0.00530030	\$53.89	CNTY	69	WAUSHARA COUNTY
0.00101970	\$10.37	MUNI	69026	TOWN OF RICHFORD
0.00622190	\$63.26	REG	396335	SCH D OF WESTFIELD
0.00072290	\$7.35	VTAE	001200	FOX VALLEY VTAE DISTRICT

Parcel Total:	\$134.87
---------------	----------



# State of Wisconsin / Department of Natural Resources

Tony Evers , Governor

, Secretary

2/5/2025

## Chapter 70.114 - Aids Payment Worksheet For Tax Year 2024(Payment Year 2025) - Payment Due January 31, 2025

6942 of 7093

LEGAL DESCRIPTION: T18 R09-E S07 LT2-CSM3847	PARCEL NO: 026-713-0200	CONTROL NO: 85896
--	-------------------------	-------------------

9.63	\$33,818.82	0.92983373	\$31,445.88	
------	-------------	------------	-------------	--

0	\$0.00	STAT	999999	STATE OF WISCONSIN
0.00530030	\$166.67	CNTY	69	WAUSHARA COUNTY
0.00101970	\$32.07	MUNI	69026	TOWN OF RICHFORD
0.00622190	\$195.65	REG	396335	SCH D OF WESTFIELD
0.00072290	\$22.73	VTAE	001200	FOX VALLEY VTAE DISTRICT

Parcel Total:	\$417.12
---------------	----------

LEGAL DESCRIPTION: T18 R09-E S07 P LT1-CSM3847	PARCEL NO: P 026-714-0110	CONTROL NO: 85897
--	---------------------------	-------------------

20	\$75,499.62	0.92983373	\$70,202.10	
----	-------------	------------	-------------	--

0	\$0.00	STAT	999999	STATE OF WISCONSIN
0.00530030	\$372.09	CNTY	69	WAUSHARA COUNTY
0.00101970	\$71.59	MUNI	69026	TOWN OF RICHFORD
0.00622190	\$436.79	REG	396335	SCH D OF WESTFIELD
0.00072290	\$50.75	VTAE	001200	FOX VALLEY VTAE DISTRICT

Parcel Total:	\$931.22
---------------	----------

LEGAL DESCRIPTION: T18 R09-E S07 P LT1-CSM3847	PARCEL NO: P 026-714-0110	CONTROL NO: 85898
--	---------------------------	-------------------

40	\$150,999.25	0.92983373	\$140,404.19	
----	--------------	------------	--------------	--

0	\$0.00	STAT	999999	STATE OF WISCONSIN
0.00530030	\$744.19	CNTY	69	WAUSHARA COUNTY
0.00101970	\$143.17	MUNI	69026	TOWN OF RICHFORD
0.00622190	\$873.58	REG	396335	SCH D OF WESTFIELD
0.00072290	\$101.50	VTAE	001200	FOX VALLEY VTAE DISTRICT

Parcel Total:	\$1,862.44
---------------	------------



# State of Wisconsin / Department of Natural Resources

Tony Evers , Governor

, Secretary

2/5/2025

## Chapter 70.114 - Aids Payment Worksheet For Tax Year 2024(Payment Year 2025) - Payment Due January 31, 2025

6943 of 7093

LEGAL DESCRIPTION: T18 R09-E S08 P LT1-CSM3847	PARCEL NO: P 026-714-0110	CONTROL NO: 85899
--	---------------------------	-------------------

13.4	\$50,585.42	0.92983373	\$47,036.03
------	-------------	------------	-------------

0	\$0.00	STAT	999999	STATE OF WISCONSIN
0.00530030	\$249.31	CNTY	69	WAUSHARA COUNTY
0.00101970	\$47.96	MUNI	69026	TOWN OF RICHFORD
0.00622190	\$292.65	REG	396335	SCH D OF WESTFIELD
0.00072290	\$34.00	VTAE	001200	FOX VALLEY VTAE DISTRICT

Parcel Total:	\$623.92
---------------	----------

File Number Total:	\$4,788.93
--------------------	------------

FILE NO: FI 2706 *	DATE OF PURCHASE: 05/07/2002	GRANTOR: JOHN SHILLINGLAW
--------------------	------------------------------	---------------------------

LEGAL DESCRIPTION: T18 R09-E S36 LT2-CSM1110	PARCEL NO: 69026-3611-0300	CONTROL NO: 87245
--	----------------------------	-------------------

4.72	\$34,742.29	0.92983373	\$32,304.55
------	-------------	------------	-------------

0	\$0.00	STAT	999999	STATE OF WISCONSIN
0.00530030	\$171.22	CNTY	69	WAUSHARA COUNTY
0.00101970	\$32.94	MUNI	69026	TOWN OF RICHFORD
0.00510050	\$164.77	REG	696237	SCH D OF WAUTOMA AREA
0.00072290	\$23.35	VTAE	001200	FOX VALLEY VTAE DISTRICT

Parcel Total:	\$392.28
---------------	----------

File Number Total:	\$392.28
--------------------	----------



# State of Wisconsin / Department of Natural Resources

Tony Evers , Governor

, Secretary

2/5/2025

## Chapter 70.114 - Aids Payment Worksheet For Tax Year 2024(Payment Year 2025) - Payment Due January 31, 2025

6944 of 7093

FILE NO: FI 2710 *		DATE OF PURCHASE: 05/13/2002			GRANTOR: ROSS A MUELLER			
LEGAL DESCRIPTION: T18 R09-E S36 PT OF E1/2 SENE				PARCEL NO: 6926 3614.0100		CONTROL NO: 87049		
3	\$11,721.11	0.92983373	\$10,898.68					
				0	\$0.00	STAT	999999	STATE OF WISCONSIN
				0.00530030	\$57.77	CNTY	69	WAUSHARA COUNTY
				0.00101970	\$11.11	MUNI	69026	TOWN OF RICHFORD
				0.00510050	\$55.59	REG	696237	SCH D OF WAUTOMA AREA
				0.00072290	\$7.88	VTAE	001200	FOX VALLEY VTAE DISTRICT
Parcel Total:					\$132.35			

LEGAL DESCRIPTION: T18 R09-E S36 PT OF E1/2 NENE		PARCEL NO: 6926 3611.0100			CONTROL NO: 87050			
10	\$89,855.93	0.92983373	\$83,551.08					
				0	\$0.00	STAT	999999	STATE OF WISCONSIN
				0.00530030	\$442.85	CNTY	69	WAUSHARA COUNTY
				0.00101970	\$85.20	MUNI	69026	TOWN OF RICHFORD
				0.00510050	\$426.15	REG	696237	SCH D OF WAUTOMA AREA
				0.00072290	\$60.40	VTAE	001200	FOX VALLEY VTAE DISTRICT
Parcel Total:					\$1,014.60			

File Number Total:			\$1,146.95				
--------------------	--	--	------------	--	--	--	--



# State of Wisconsin / Department of Natural Resources

Tony Evers , Governor

, Secretary

2/5/2025

## Chapter 70.114 - Aids Payment Worksheet For Tax Year 2024(Payment Year 2025) - Payment Due January 31, 2025

6945 of 7093

FILE NO: FI 2730 *		DATE OF PURCHASE: 09/03/2020		GRANTOR: ESTATE OF EDWARD W. WEGENKE	
LEGAL DESCRIPTION: T18 R09-E S01 LT2-CSM4757		PARCEL NO: 26-141-0100		CONTROL NO: 87382	
12.57	\$29,363.13	0.92983373	\$27,302.82		
		0	\$0.00	STAT 999999	STATE OF WISCONSIN
		0.00530030	\$144.71	CNTY 69	WAUSHARA COUNTY
		0.00101970	\$27.84	MUNI 69026	TOWN OF RICHFORD
		0.00510050	\$139.26	REG 696237	SCH D OF WAUTOMA AREA
		0.00072290	\$19.74	VTAE 001200	FOX VALLEY VTAE DISTRICT
Parcel Total:			\$331.55		

File Number Total: \$331.55

FILE NO: FM 10103 *		DATE OF PURCHASE: 12/23/2010		GRANTOR: Ray J. & Almut O. White	
LEGAL DESCRIPTION: T18 R09-E S16 PT OF SWSW		PARCEL NO: 026-01633-0520 (Lot 2, CSM 4655)		CONTROL NO: 121943	
3	\$419.57	0.92983373	\$390.13		
		0	\$0.00	STAT 999999	STATE OF WISCONSIN
		0.00530030	\$2.07	CNTY 69	WAUSHARA COUNTY
		0.00101970	\$0.40	MUNI 69026	TOWN OF RICHFORD
		0.00510050	\$1.99	REG 696237	SCH D OF WAUTOMA AREA
		0.00072290	\$0.28	VTAE 001200	FOX VALLEY VTAE DISTRICT
Parcel Total:			\$4.74		

File Number Total: \$4.74



# State of Wisconsin / Department of Natural Resources

Tony Evers , Governor

, Secretary

2/5/2025

## Chapter 70.114 - Aids Payment Worksheet For Tax Year 2024(Payment Year 2025) - Payment Due January 31, 2025

6946 of 7093

FILE NO: FM 10141 *		DATE OF PURCHASE: 03/05/2012		GRANTOR: Vernet H Slife, et al	
LEGAL DESCRIPTION: T18 R09-E S12 PT OF NWNE		PARCEL NO: 026-01212-0100		CONTROL NO: 124130	
20	\$8,425.95	0.92983373	\$7,834.73		
		0	\$0.00	STAT 999999	STATE OF WISCONSIN
		0.00530030	\$41.53	CNTY 69	WAUSHARA COUNTY
		0.00101970	\$7.99	MUNI 69026	TOWN OF RICHFORD
		0.00510050	\$39.96	REG 696237	SCH D OF WAUTOMA AREA
		0.00072290	\$5.66	VTAE 001200	FOX VALLEY VTAE DISTRICT
Parcel Total:			\$95.14		

File Number Total:		\$95.14			
--------------------	--	---------	--	--	--

FILE NO: FM 10296 *		DATE OF PURCHASE: 01/30/2018		GRANTOR: Richard P Grassy	
LEGAL DESCRIPTION: T18 R09-E S16 Lot 1, CSM 6500		PARCEL NO: 026-01623-0200		CONTROL NO: 131413	
1.5	\$5,522.83	0.92983373	\$5,135.31		
		0	\$0.00	STAT 999999	STATE OF WISCONSIN
		0.00530030	\$27.22	CNTY 69	WAUSHARA COUNTY
		0.00101970	\$5.24	MUNI 69026	TOWN OF RICHFORD
		0.00510050	\$26.19	REG 696237	SCH D OF WAUTOMA AREA
		0.00072290	\$3.71	VTAE 001200	FOX VALLEY VTAE DISTRICT
Parcel Total:			\$62.36		

File Number Total:		\$62.36			
--------------------	--	---------	--	--	--



# State of Wisconsin / Department of Natural Resources

Tony Evers , Governor

, Secretary

2/5/2025

## Chapter 70.114 - Aids Payment Worksheet For Tax Year 2024(Payment Year 2025) - Payment Due January 31, 2025

6947 of 7093

FILE NO: FM 10369 *		DATE OF PURCHASE: 07/22/2016			GRANTOR: Gordon A King			
LEGAL DESCRIPTION: T18 R09-E S25 PT OF SWNW				PARCEL NO: 026-02523-0100		CONTROL NO: 132734		
5	\$24,043.18	0.92983373	\$22,356.16					
				0	\$0.00	STAT	999999	STATE OF WISCONSIN
				0.00530030	\$118.49	CNTY	69	WAUSHARA COUNTY
				0.00101970	\$22.80	MUNI	69026	TOWN OF RICHFORD
				0.00510050	\$114.03	REG	696237	SCH D OF WAUTOMA AREA
				0.00072290	\$16.16	VTAE	001200	FOX VALLEY VTAE DISTRICT
Parcel Total:					\$271.48			

LEGAL DESCRIPTION: T18 R09-E S25 PT OF NWSW		PARCEL NO: 026-02532-0120		CONTROL NO: 132735				
3.26	\$4,745.36	0.92983373	\$4,412.40					
				0	\$0.00	STAT	999999	STATE OF WISCONSIN
				0.00530030	\$23.39	CNTY	69	WAUSHARA COUNTY
				0.00101970	\$4.50	MUNI	69026	TOWN OF RICHFORD
				0.00510050	\$22.51	REG	696237	SCH D OF WAUTOMA AREA
				0.00072290	\$3.19	VTAE	001200	FOX VALLEY VTAE DISTRICT
Parcel Total:					\$53.59			

File Number Total:	\$325.07
--------------------	----------

Municipality Total:	\$33,633.26
---------------------	-------------



# State of Wisconsin / Department of Natural Resources

Tony Evers , Governor

, Secretary

2/5/2025

## Chapter 70.114 - Aids Payment Worksheet For Tax Year 2024(Payment Year 2025) - Payment Due January 31, 2025

6948 of 7093

DETAIL FOR TOWN OF ROSE, WAUSHARA COUNTY

Acres	Est. Adjust. Purch. Price	Level of Assessment	Adjusted Local Value	Net Gen. Tax Rate	Calc. Aid Pay Amount	Taxing Jurisdiction Type	Code	Description
FILE NO: FI 2477 *			DATE OF PURCHASE: 02/22/1996			GRANTOR: ARNOL V ROBERTS ESTATE		
LEGAL DESCRIPTION: T20 R10-E S25 P LT2-CSM3261				PARCEL NO: 28-2521-0000		CONTROL NO: 76399		
4.5	\$22,158.53	1.01744710	\$22,545.13					
				0	\$0.00	STAT	999999	STATE OF WISCONSIN
				0.00491870	\$110.89	CNTY	69	WAUSHARA COUNTY
				0.00078010	\$17.59	MUNI	69028	TOWN OF ROSE
				0.00540550	\$121.87	REG	696475	SCH D OF WILD ROSE
				0.00067080	\$15.12	VTAE	001200	FOX VALLEY VTAE DISTRICT
Parcel Total:					\$265.47			

LEGAL DESCRIPTION: T20 R10-E S25 P LT2-CSM3261				PARCEL NO: 28-2524-0000		CONTROL NO: 76400		
40	\$92,116.16	1.01744710	\$93,723.32					
				0	\$0.00	STAT	999999	STATE OF WISCONSIN
				0.00491870	\$461.00	CNTY	69	WAUSHARA COUNTY
				0.00078010	\$73.12	MUNI	69028	TOWN OF ROSE
				0.00540550	\$506.62	REG	696475	SCH D OF WILD ROSE
				0.00067080	\$62.87	VTAE	001200	FOX VALLEY VTAE DISTRICT
Parcel Total:					\$1,103.61			





# State of Wisconsin / Department of Natural Resources

Tony Evers , Governor

, Secretary

2/5/2025

## Chapter 70.114 - Aids Payment Worksheet For Tax Year 2024(Payment Year 2025) - Payment Due January 31, 2025

6949 of 7093

LEGAL DESCRIPTION: T20 R10-E S25 P LT2-CSM3261	PARCEL NO: 28-2531-0000	CONTROL NO: 76401
--	-------------------------	-------------------

14.58	\$91,166.51	1.01744710	\$92,757.10
-------	-------------	------------	-------------

0	\$0.00	STAT	999999	STATE OF WISCONSIN
0.00491870	\$456.24	CNTY	69	WAUSHARA COUNTY
0.00078010	\$72.36	MUNI	69028	TOWN OF ROSE
0.00540550	\$501.40	REG	696475	SCH D OF WILD ROSE
0.00067080	\$62.23	VTAE	001200	FOX VALLEY VTAE DISTRICT

Parcel Total:	\$1,092.23
---------------	------------

File Number Total:	\$2,461.31
--------------------	------------

FILE NO: FI 2823 *	DATE OF PURCHASE: 08/22/2005	GRANTOR: JOHN F JOHNSON
--------------------	------------------------------	-------------------------

LEGAL DESCRIPTION: T20 R10-E S24 PT OF NESE	PARCEL NO: 28-2441-0200	CONTROL NO: 93869
---	-------------------------	-------------------

0.4	\$25,341.96	1.01744710	\$25,784.10
-----	-------------	------------	-------------

0	\$0.00	STAT	999999	STATE OF WISCONSIN
0.00491870	\$126.82	CNTY	69	WAUSHARA COUNTY
0.00078010	\$20.11	MUNI	69028	TOWN OF ROSE
0.00540550	\$139.38	REG	696475	SCH D OF WILD ROSE
0.00067080	\$17.30	VTAE	001200	FOX VALLEY VTAE DISTRICT

Parcel Total:	\$303.61
---------------	----------

File Number Total:	\$303.61
--------------------	----------

Municipality Total:	\$2,764.92
---------------------	------------



# State of Wisconsin / Department of Natural Resources

Tony Evers , Governor

, Secretary

2/5/2025

## Chapter 70.114 - Aids Payment Worksheet For Tax Year 2024(Payment Year 2025) - Payment Due January 31, 2025

6950 of 7093

DETAIL FOR TOWN OF SPRINGWATER, WAUSHARA COUNTY

Acres	Est. Adjust. Purch. Price	Level of Assessment	Adjusted Local Value	Net Gen. Tax Rate	Calc. Aid Pay Amount	Taxing Jurisdiction Type	Code	Description
FILE NO: FI 2358 *			DATE OF PURCHASE: 07/11/1994			GRANTOR: EVALYN BLUMER		
LEGAL DESCRIPTION: T20 R11-E S17 PT OF SWSW			PARCEL NO: 69032 1733.0100			CONTROL NO: 72535		
6.5	\$94,364.74	0.57244147	\$54,018.29					
				0	\$0.00	STAT	999999	STATE OF WISCONSIN
				0.00829790	\$448.24	CNTY	69	WAUSHARA COUNTY
				0.00127390	\$68.81	MUNI	69032	TOWN OF SPRINGWATER
				0.00911920	\$492.60	REG	696475	SCH D OF WILD ROSE
				0.00113170	\$61.14	VTAE	001200	FOX VALLEY VTAE DISTRICT
<b>Parcel Total:</b>					<b>\$1,070.79</b>			

File Number Total: \$1,070.79

FILE NO: FI 2362 *			DATE OF PURCHASE: 09/16/1994			GRANTOR: ORILLA LOVEJOY ET AL		
LEGAL DESCRIPTION: T20 R11-E S18 PT OF NESW			PARCEL NO: 32-1831-110			CONTROL NO: 73954		
9.2	\$73,056.57	0.57244147	\$41,820.61					
				0	\$0.00	STAT	999999	STATE OF WISCONSIN
				0.00829790	\$347.03	CNTY	69	WAUSHARA COUNTY
				0.00127390	\$53.28	MUNI	69032	TOWN OF SPRINGWATER
				0.00911920	\$381.37	REG	696475	SCH D OF WILD ROSE
				0.00113170	\$47.33	VTAE	001200	FOX VALLEY VTAE DISTRICT
<b>Parcel Total:</b>					<b>\$829.01</b>			

File Number Total: \$829.01



# State of Wisconsin / Department of Natural Resources

Tony Evers , Governor

, Secretary

2/5/2025

## Chapter 70.114 - Aids Payment Worksheet For Tax Year 2024(Payment Year 2025) - Payment Due January 31, 2025

6951 of 7093

FILE NO: FI 2767 *		DATE OF PURCHASE: 08/26/2003		GRANTOR: RITA TUTKOWSKI	
LEGAL DESCRIPTION: T20 R11-E S32 PT OF NWNW		PARCEL NO: 32-3222-0600		CONTROL NO: 89865	
1.23	\$15,336.55	0.57244147	\$8,779.28		
		0	\$0.00	STAT 999999	STATE OF WISCONSIN
		0.00829790	\$72.85	CNTY 69	WAUSHARA COUNTY
		0.00127390	\$11.18	MUNI 69032	TOWN OF SPRINGWATER
		0.00911920	\$80.06	REG 696475	SCH D OF WILD ROSE
		0.00113170	\$9.94	VTAE 001200	FOX VALLEY VTAE DISTRICT
Parcel Total:			\$174.03		

File Number Total:		\$174.03			
--------------------	--	----------	--	--	--

FILE NO: FI 2780 *		DATE OF PURCHASE: 02/06/2004		GRANTOR: RUSS MEYER USED CARS, INC	
LEGAL DESCRIPTION: T20 R11-E S19 LT2-CSM3216		PARCEL NO: 32-1923-0520		CONTROL NO: 91495	
7.36	\$122,689.37	0.57244147	\$70,232.48		
		0	\$0.00	STAT 999999	STATE OF WISCONSIN
		0.00829790	\$582.79	CNTY 69	WAUSHARA COUNTY
		0.00127390	\$89.47	MUNI 69032	TOWN OF SPRINGWATER
		0.00911920	\$640.46	REG 696475	SCH D OF WILD ROSE
		0.00113170	\$79.49	VTAE 001200	FOX VALLEY VTAE DISTRICT
Parcel Total:			\$1,392.21		

File Number Total:		\$1,392.21			
--------------------	--	------------	--	--	--



# State of Wisconsin / Department of Natural Resources

Tony Evers , Governor

, Secretary

2/5/2025

## Chapter 70.114 - Aids Payment Worksheet For Tax Year 2024(Payment Year 2025) - Payment Due January 31, 2025

6952 of 7093

FILE NO: FI 2830 *	DATE OF PURCHASE: 11/01/2005	GRANTOR: WILD ROSE RECYCLING CENTER I
LEGAL DESCRIPTION: T20 R11-E S19 LT1-CSM1712	PARCEL NO: 32-1923-0300	CONTROL NO: 94107
8.26	\$249,368.17	0.57244147 \$142,748.68
	0	\$0.00 STAT 999999 STATE OF WISCONSIN
	0.00829790	\$1,184.52 CNTY 69 WAUSHARA COUNTY
	0.00127390	\$181.85 MUNI 69032 TOWN OF SPRINGWATER
	0.00911920	\$1,301.76 REG 696475 SCH D OF WILD ROSE
	0.00113170	\$161.56 VTAE 001200 FOX VALLEY VTAE DISTRICT
Parcel Total:		\$2,829.69

File Number Total:	\$2,829.69
--------------------	------------

FILE NO: FM 10036 *	DATE OF PURCHASE: 06/27/2009	GRANTOR: Emerance D. & Marion D. Dan
LEGAL DESCRIPTION: T20 R11-E S19 Lot 1, CSM 3216	PARCEL NO: 032-01923-0510	CONTROL NO: 104440
1.07	\$88,830.69	0.57244147 \$50,850.37
	0	\$0.00 STAT 999999 STATE OF WISCONSIN
	0.00829790	\$421.95 CNTY 69 WAUSHARA COUNTY
	0.00127390	\$64.78 MUNI 69032 TOWN OF SPRINGWATER
	0.00911920	\$463.72 REG 696475 SCH D OF WILD ROSE
	0.00113170	\$57.55 VTAE 001200 FOX VALLEY VTAE DISTRICT
Parcel Total:		\$1,008.00

File Number Total:	\$1,008.00
--------------------	------------



# State of Wisconsin / Department of Natural Resources

Tony Evers , Governor

, Secretary

2/5/2025

## Chapter 70.114 - Aids Payment Worksheet For Tax Year 2024(Payment Year 2025) - Payment Due January 31, 2025

6953 of 7093

FILE NO: FM 10052 *				DATE OF PURCHASE: 10/13/2009				GRANTOR: Phillip J Rozell			
LEGAL DESCRIPTION: T20 R11-E S19 CSM #1679, Lot 1				PARCEL NO: 032-01923-0200				CONTROL NO: 106360			
2.18	\$285,527.21	0.57244147	\$163,447.61								
				0	\$0.00	STAT	999999	STATE OF WISCONSIN			
				0.00829790	\$1,356.28	CNTY	69	WAUSHARA COUNTY			
				0.00127390	\$208.22	MUNI	69032	TOWN OF SPRINGWATER			
				0.00911920	\$1,490.51	REG	696475	SCH D OF WILD ROSE			
				0.00113170	\$184.98	VTAE	001200	FOX VALLEY VTAE DISTRICT			
Parcel Total:					\$3,239.99						

File Number Total:	\$3,239.99
--------------------	------------

FILE NO: FM 10080 *				DATE OF PURCHASE: 05/27/2010				GRANTOR: Isabel M Urban			
LEGAL DESCRIPTION: T20 R11-E S19 LT 1 CSM 2276				PARCEL NO: 032-01923-0410				CONTROL NO: 112449			
1.39	\$211,256.30	0.57244147	\$120,931.87								
				0	\$0.00	STAT	999999	STATE OF WISCONSIN			
				0.00829790	\$1,003.49	CNTY	69	WAUSHARA COUNTY			
				0.00127390	\$154.05	MUNI	69032	TOWN OF SPRINGWATER			
				0.00911920	\$1,102.80	REG	696475	SCH D OF WILD ROSE			
				0.00113170	\$136.86	VTAE	001200	FOX VALLEY VTAE DISTRICT			
Parcel Total:					\$2,397.20						

File Number Total:	\$2,397.20
--------------------	------------



# State of Wisconsin / Department of Natural Resources

Tony Evers , Governor

, Secretary

2/5/2025

## Chapter 70.114 - Aids Payment Worksheet For Tax Year 2024(Payment Year 2025) - Payment Due January 31, 2025

6954 of 7093

FILE NO: NA 670 *	DATE OF PURCHASE: 11/17/1998	GRANTOR: ALFRED AND GRACE BONNEVILLE
LEGAL DESCRIPTION: T20 R11-E S28 PT OF NESE	PARCEL NO: 69032-28410000	CONTROL NO: 80961

27.8    \$318,518.74    0.57244147    \$182,333.34

0	\$0.00	STAT	999999	STATE OF WISCONSIN
0.00829790	\$1,512.99	CNTY	69	WAUSHARA COUNTY
0.00127390	\$232.27	MUNI	69032	TOWN OF SPRINGWATER
0.00911920	\$1,662.74	REG	696475	SCH D OF WILD ROSE
0.00113170	\$206.36	VTAE	001200	FOX VALLEY VTAE DISTRICT

Parcel Total:                    \$3,614.36

File Number Total:            \$3,614.36

Municipality Total:           \$16,555.28



# State of Wisconsin / Department of Natural Resources

Tony Evers , Governor

, Secretary

2/5/2025

## Chapter 70.114 - Aids Payment Worksheet For Tax Year 2024(Payment Year 2025) - Payment Due January 31, 2025

6955 of 7093

DETAIL FOR TOWN OF WARREN, WAUSHARA COUNTY

Acres	Est. Adjust. Purch. Price	Level of Assessment	Adjusted Local Value	Net Gen. Tax Rate	Calc. Aid Pay Amount	Taxing Jurisdiction Type	Code	Description
FILE NO: FI 2222 *			DATE OF PURCHASE: 04/18/1994			GRANTOR: ROBERT R SMITH		
LEGAL DESCRIPTION: T18 R12-E S10 PT OF NESW				PARCEL NO: 34-1031-0300		CONTROL NO: 72308		
10	\$16,194.20	0.68272420	\$11,056.17					
				0	\$0.00	STAT	999999	STATE OF WISCONSIN
				0.00717760	\$79.36	CNTY	69	WAUSHARA COUNTY
				0.002301	\$25.44	MUNI	69034	TOWN OF WARREN
				0.00848080	\$93.76	REG	240434	SCH D OF BERLIN AREA
				0.00075340	\$8.33	VTAE	001000	MORAINES PARK VTAE DISTRICT
Parcel Total:					\$206.89			

LEGAL DESCRIPTION: T18 R12-E S10 N1/2 OF SWSW				PARCEL NO: 34-1033-0100		CONTROL NO: 72309		
20	\$32,908.32	0.68272420	\$22,467.31					
				0	\$0.00	STAT	999999	STATE OF WISCONSIN
				0.00717760	\$161.26	CNTY	69	WAUSHARA COUNTY
				0.002301	\$51.70	MUNI	69034	TOWN OF WARREN
				0.00848080	\$190.54	REG	240434	SCH D OF BERLIN AREA
				0.00075340	\$16.93	VTAE	001000	MORAINES PARK VTAE DISTRICT
Parcel Total:					\$420.43			



# State of Wisconsin / Department of Natural Resources

Tony Evers , Governor

, Secretary

2/5/2025

## Chapter 70.114 - Aids Payment Worksheet For Tax Year 2024(Payment Year 2025) - Payment Due January 31, 2025

6956 of 7093

LEGAL DESCRIPTION: T18 R12-E S10 PT OF SESW	PARCEL NO: 34-1034-0200	CONTROL NO: 72310
---	-------------------------	-------------------

0.5	\$1,042.49	0.68272420	\$711.73
-----	------------	------------	----------

0	\$0.00	STAT	999999	STATE OF WISCONSIN
0.00717760	\$5.11	CNTY	69	WAUSHARA COUNTY
0.002301	\$1.64	MUNI	69034	TOWN OF WARREN
0.00848080	\$6.04	REG	240434	SCH D OF BERLIN AREA
0.00075340	\$0.54	VTAE	001000	MORAINES PARK VTAE DISTRICT

Parcel Total:	\$13.33
---------------	---------

File Number Total:	\$640.65
--------------------	----------

FILE NO: FI 2245 *	DATE OF PURCHASE: 06/15/1992	GRANTOR: JOHN GOHLKE
--------------------	------------------------------	----------------------

LEGAL DESCRIPTION: T18 R12-E S10 PT OF NWSW	PARCEL NO: 1032.0200	CONTROL NO: 70310
---	----------------------	-------------------

35	\$56,755.50	0.68272420	\$38,748.35
----	-------------	------------	-------------

0	\$0.00	STAT	999999	STATE OF WISCONSIN
0.00717760	\$278.12	CNTY	69	WAUSHARA COUNTY
0.002301	\$89.16	MUNI	69034	TOWN OF WARREN
0.00848080	\$328.62	REG	240434	SCH D OF BERLIN AREA
0.00075340	\$29.19	VTAE	001000	MORAINES PARK VTAE DISTRICT

Parcel Total:	\$725.09
---------------	----------

File Number Total:	\$725.09
--------------------	----------





# State of Wisconsin / Department of Natural Resources

Tony Evers , Governor

, Secretary

2/5/2025

## Chapter 70.114 - Aids Payment Worksheet For Tax Year 2024(Payment Year 2025) - Payment Due January 31, 2025

6957 of 7093

FILE NO: FI 2470 *		DATE OF PURCHASE: 02/09/1996			GRANTOR: RANDY W ROBERTS ET AL			
LEGAL DESCRIPTION: T18 R12-E S10 SW OF SWNW				PARCEL NO: 34-1023-200		CONTROL NO: 76402		
10	\$14,244.08	0.68272420	\$9,724.78					
				0	\$0.00	STAT	999999	STATE OF WISCONSIN
				0.00717760	\$69.80	CNTY	69	WAUSHARA COUNTY
				0.002301	\$22.38	MUNI	69034	TOWN OF WARREN
				0.00848080	\$82.47	REG	240434	SCH D OF BERLIN AREA
				0.00075340	\$7.33	VTAE	001000	MORAINES PARK VTAE DISTRICT
Parcel Total:					\$181.98			

File Number Total:		\$181.98					
--------------------	--	----------	--	--	--	--	--

FILE NO: FI 2522 *		DATE OF PURCHASE: 12/19/1996			GRANTOR: DENNIS M CHIPMAN			
LEGAL DESCRIPTION: T18 R12-E S09 NE OF NESE				PARCEL NO: 034-941-0100		CONTROL NO: 77652		
10	\$14,485.51	0.68272420	\$9,889.61					
				0	\$0.00	STAT	999999	STATE OF WISCONSIN
				0.00717760	\$70.98	CNTY	69	WAUSHARA COUNTY
				0.002301	\$22.76	MUNI	69034	TOWN OF WARREN
				0.00848080	\$83.87	REG	240434	SCH D OF BERLIN AREA
				0.00075340	\$7.45	VTAE	001000	MORAINES PARK VTAE DISTRICT
Parcel Total:					\$185.06			

File Number Total:		\$185.06					
--------------------	--	----------	--	--	--	--	--



# State of Wisconsin / Department of Natural Resources

Tony Evers , Governor

, Secretary

2/5/2025

## Chapter 70.114 - Aids Payment Worksheet For Tax Year 2024(Payment Year 2025) - Payment Due January 31, 2025

6958 of 7093

FILE NO: FM 10142 *		DATE OF PURCHASE: 03/08/2012		GRANTOR: Gohlke Realty, Inc	
LEGAL DESCRIPTION: T18 R12-E S08 Maple Cove Subdivision		PARCEL NO:		CONTROL NO: 124288	
5.47	\$30,057.28	0.68272420	\$20,520.83		
		0	\$0.00	STAT 999999	STATE OF WISCONSIN
		0.00717760	\$147.29	CNTY 69	WAUSHARA COUNTY
		0.002301	\$47.22	MUNI 69034	TOWN OF WARREN
		0.00690710	\$141.74	REG 696237	SCH D OF WAUTOMA AREA
		0.00097890	\$20.09	VTAE 001200	FOX VALLEY VTAE DISTRICT
Parcel Total:			\$356.34		
File Number Total:			\$356.34		
Municipality Total:			\$2,089.12		



# State of Wisconsin / Department of Natural Resources

Tony Evers , Governor

, Secretary

2/5/2025

## Chapter 70.114 - Aids Payment Worksheet For Tax Year 2024(Payment Year 2025) - Payment Due January 31, 2025

6959 of 7093

DETAIL FOR TOWN OF WAUTOMA, WAUSHARA COUNTY

Acres	Est. Adjust. Purch. Price	Level of Assessment	Adjusted Local Value	Net Gen. Tax Rate	Calc. Aid Pay Amount	Taxing Jurisdiction Type	Code	Description
FILE NO: FI 2216 *			DATE OF PURCHASE: 01/25/1992			GRANTOR: FREIDA SCHROEDER		
LEGAL DESCRIPTION: T19 R10-E S28 NWSW				PARCEL NO: 36-2832-0000		CONTROL NO: 70024		
40	\$107,732.73	0.59933182	\$64,567.65					
				0	\$0.00	STAT	999999	STATE OF WISCONSIN
				0.00821490	\$530.42	CNTY	69	WAUSHARA COUNTY
				0.001048	\$67.66	MUNI	69036	TOWN OF WAUTOMA
				0.00790530	\$510.42	REG	696237	SCH D OF WAUTOMA AREA
				0.00112050	\$72.35	VTAE	001200	FOX VALLEY VTAE DISTRICT
<b>Parcel Total:</b>					<b>\$1,180.85</b>			

LEGAL DESCRIPTION: T19 R10-E S29 PT OF NESE				PARCEL NO: 36-2941-0100		CONTROL NO: 70025		
14	\$58,124.71	0.59933182	\$34,835.99					
				0	\$0.00	STAT	999999	STATE OF WISCONSIN
				0.00821490	\$286.18	CNTY	69	WAUSHARA COUNTY
				0.001048	\$36.51	MUNI	69036	TOWN OF WAUTOMA
				0.00790530	\$275.39	REG	696237	SCH D OF WAUTOMA AREA
				0.00112050	\$39.03	VTAE	001200	FOX VALLEY VTAE DISTRICT
<b>Parcel Total:</b>					<b>\$637.11</b>			



# State of Wisconsin / Department of Natural Resources

Tony Evers , Governor

, Secretary

2/5/2025

## Chapter 70.114 - Aids Payment Worksheet For Tax Year 2024(Payment Year 2025) - Payment Due January 31, 2025

6960 of 7093

LEGAL DESCRIPTION: T19 R10-E S29 PT OF SESE      PARCEL NO: 36-2944-0100      CONTROL NO: 70026

14      \$39,462.78      0.59933182      \$23,651.30

0      \$0.00      STAT      999999      STATE OF WISCONSIN

0.00821490      \$194.29      CNTY      69      WAUSHARA COUNTY

0.001048      \$24.79      MUNI      69036      TOWN OF WAUTOMA

0.00790530      \$186.97      REG      696237      SCH D OF WAUTOMA AREA

0.00112050      \$26.50      VTAE      001200      FOX VALLEY VTAE DISTRICT

Parcel Total:      \$432.55

File Number Total:      \$2,250.51

FILE NO: FI 2363 \*      DATE OF PURCHASE: 08/15/1994      GRANTOR: JEAN GOHLKE

LEGAL DESCRIPTION: T19 R10-E S24 PT OF SENW      PARCEL NO: 69036 2424-0110      CONTROL NO: 72688

1.9      \$3,871.79      0.59933182      \$2,320.48

0      \$0.00      STAT      999999      STATE OF WISCONSIN

0.00821490      \$19.06      CNTY      69      WAUSHARA COUNTY

0.001048      \$2.43      MUNI      69036      TOWN OF WAUTOMA

0.00790530      \$18.34      REG      696237      SCH D OF WAUTOMA AREA

0.00112050      \$2.60      VTAE      001200      FOX VALLEY VTAE DISTRICT

Parcel Total:      \$42.43



# State of Wisconsin / Department of Natural Resources

Tony Evers , Governor

, Secretary

2/5/2025

## Chapter 70.114 - Aids Payment Worksheet For Tax Year 2024(Payment Year 2025) - Payment Due January 31, 2025

6961 of 7093

LEGAL DESCRIPTION: T19 R10-E S24 PT OF NESW	PARCEL NO: 69036 2431.0110	CONTROL NO: 72689
---	----------------------------	-------------------

7.9	\$16,092.62	0.59933182	\$9,644.82	
-----	-------------	------------	------------	--

0	\$0.00	STAT	999999	STATE OF WISCONSIN
0.00821490	\$79.23	CNTY	69	WAUSHARA COUNTY
0.001048	\$10.11	MUNI	69036	TOWN OF WAUTOMA
0.00790530	\$76.24	REG	696237	SCH D OF WAUTOMA AREA
0.00112050	\$10.81	VTAE	001200	FOX VALLEY VTAE DISTRICT

Parcel Total:	\$176.39
---------------	----------

File Number Total:	\$218.82
--------------------	----------

FILE NO: FI 2679 *	DATE OF PURCHASE: 07/02/2001	GRANTOR: HAROLD ROESKE
--------------------	------------------------------	------------------------

LEGAL DESCRIPTION: T19 R10-E S28 NW OF SWSW	PARCEL NO: 036-2833-0200	CONTROL NO: 86267
---	--------------------------	-------------------

10	\$22,841.01	0.59933182	\$13,689.34	
----	-------------	------------	-------------	--

0	\$0.00	STAT	999999	STATE OF WISCONSIN
0.00821490	\$112.46	CNTY	69	WAUSHARA COUNTY
0.001048	\$14.35	MUNI	69036	TOWN OF WAUTOMA
0.00790530	\$108.22	REG	696237	SCH D OF WAUTOMA AREA
0.00112050	\$15.34	VTAE	001200	FOX VALLEY VTAE DISTRICT

Parcel Total:	\$250.37
---------------	----------

File Number Total:	\$250.37
--------------------	----------



# State of Wisconsin / Department of Natural Resources

Tony Evers , Governor

, Secretary

2/5/2025

## Chapter 70.114 - Aids Payment Worksheet For Tax Year 2024(Payment Year 2025) - Payment Due January 31, 2025

6962 of 7093

FILE NO: FI 2810 *		DATE OF PURCHASE: 02/07/2005		GRANTOR: GERALD ET AL POLAKOWSKI	
LEGAL DESCRIPTION: T19 R10-E S25 S1/2 OF NESW		PARCEL NO: 36-02531-0200		CONTROL NO: 93324	
20	\$43,368.71	0.59933182	\$25,992.25		
		0	\$0.00	STAT 999999	STATE OF WISCONSIN
		0.00821490	\$213.52	CNTY 69	WAUSHARA COUNTY
		0.001048	\$27.24	MUNI 69036	TOWN OF WAUTOMA
		0.00790530	\$205.48	REG 696237	SCH D OF WAUTOMA AREA
		0.00112050	\$29.12	VTAE 001200	FOX VALLEY VTAE DISTRICT
Parcel Total:			\$475.36		

LEGAL DESCRIPTION: T19 R10-E S25 PT S1/2 OF SE OF NWSW		PARCEL NO: 36-02532-0500		CONTROL NO: 93325	
5	\$5,519.31	0.59933182	\$3,307.90		
		0	\$0.00	STAT 999999	STATE OF WISCONSIN
		0.00821490	\$27.17	CNTY 69	WAUSHARA COUNTY
		0.001048	\$3.47	MUNI 69036	TOWN OF WAUTOMA
		0.00790530	\$26.15	REG 696237	SCH D OF WAUTOMA AREA
		0.00112050	\$3.71	VTAE 001200	FOX VALLEY VTAE DISTRICT
Parcel Total:			\$60.50		



# State of Wisconsin / Department of Natural Resources

Tony Evers , Governor

, Secretary

2/5/2025

## Chapter 70.114 - Aids Payment Worksheet For Tax Year 2024(Payment Year 2025) - Payment Due January 31, 2025

6963 of 7093

LEGAL DESCRIPTION: T19 R10-E S25 PT S1/2 OF SW OF NWSW      PARCEL NO: 36-02532-0400      CONTROL NO: 93326

5      \$13,141.77      0.59933182      \$7,876.28

0	\$0.00	STAT	999999	STATE OF WISCONSIN
0.00821490	\$64.70	CNTY	69	WAUSHARA COUNTY
0.001048	\$8.25	MUNI	69036	TOWN OF WAUTOMA
0.00790530	\$62.26	REG	696237	SCH D OF WAUTOMA AREA
0.00112050	\$8.83	VTAE	001200	FOX VALLEY VTAE DISTRICT

Parcel Total:      \$144.04

File Number Total:      \$679.90

FILE NO: FI 2810 A      DATE OF PURCHASE: 02/07/2005      GRANTOR: PATRICK D PAULICK

LEGAL DESCRIPTION: T19 R10-E S25 PT OF SESW      PARCEL NO: 036-02534-0100      CONTROL NO: 93323

15      \$29,981.78      0.59933182      \$17,969.03

0	\$0.00	STAT	999999	STATE OF WISCONSIN
0.00821490	\$147.61	CNTY	69	WAUSHARA COUNTY
0.001048	\$18.83	MUNI	69036	TOWN OF WAUTOMA
0.00790530	\$142.05	REG	696237	SCH D OF WAUTOMA AREA
0.00112050	\$20.13	VTAE	001200	FOX VALLEY VTAE DISTRICT

Parcel Total:      \$328.62

File Number Total:      \$328.62



# State of Wisconsin / Department of Natural Resources

Tony Evers , Governor

, Secretary

2/5/2025

## Chapter 70.114 - Aids Payment Worksheet For Tax Year 2024(Payment Year 2025) - Payment Due January 31, 2025

6964 of 7093

FILE NO: FI 2810 B		DATE OF PURCHASE: 02/11/2005			GRANTOR: GERALD J POLAKOWSKI			
LEGAL DESCRIPTION: T19 R10-E S25 PT OF SESW				PARCEL NO: 36-02534-0200		CONTROL NO: 93327		
5	\$10,043.16	0.59933182	\$6,019.18					
				0	\$0.00	STAT	999999	STATE OF WISCONSIN
				0.00821490	\$49.45	CNTY	69	WAUSHARA COUNTY
				0.001048	\$6.31	MUNI	69036	TOWN OF WAUTOMA
				0.00790530	\$47.58	REG	696237	SCH D OF WAUTOMA AREA
				0.00112050	\$6.74	VTAE	001200	FOX VALLEY VTAE DISTRICT
Parcel Total:					\$110.08			

File Number Total:		\$110.08					
--------------------	--	----------	--	--	--	--	--

FILE NO: FM 10129 *		DATE OF PURCHASE: 07/20/2011			GRANTOR: Lyle M Pomplun			
LEGAL DESCRIPTION: T19 R10-E S25 Lot 1 CSM 5773 (NWNW)				PARCEL NO: 036-02522-0111		CONTROL NO: 120180		
34	\$1,198.69	0.59933182	\$718.41					
				0	\$0.00	STAT	999999	STATE OF WISCONSIN
				0.00821490	\$5.90	CNTY	69	WAUSHARA COUNTY
				0.001048	\$0.75	MUNI	69036	TOWN OF WAUTOMA
				0.00790530	\$5.68	REG	696237	SCH D OF WAUTOMA AREA
				0.00112050	\$0.80	VTAE	001200	FOX VALLEY VTAE DISTRICT
Parcel Total:					\$13.13			





# State of Wisconsin / Department of Natural Resources

Tony Evers , Governor

, Secretary

2/5/2025

## Chapter 70.114 - Aids Payment Worksheet For Tax Year 2024(Payment Year 2025) - Payment Due January 31, 2025

6965 of 7093

LEGAL DESCRIPTION: T19 R10-E S25 Lot 1 CSM 5773 (SWNW)				PARCEL NO: 036-02522-0111				CONTROL NO: 120220	
20	\$705.11	0.59933182	\$422.60	0	\$0.00	STAT	999999	STATE OF WISCONSIN	
				0.00821490	\$3.47	CNTY	69	WAUSHARA COUNTY	
				0.001048	\$0.44	MUNI	69036	TOWN OF WAUTOMA	
				0.00790530	\$3.34	REG	696237	SCH D OF WAUTOMA AREA	
				0.00112050	\$0.47	VTAE	001200	FOX VALLEY VTAE DISTRICT	
Parcel Total:					\$7.72				

LEGAL DESCRIPTION: T19 R10-E S26 Lot 1 CSM 5773 (SENE)				PARCEL NO: 036-02522-0111				CONTROL NO: 120221	
22.03	\$776.68	0.59933182	\$465.49	0	\$0.00	STAT	999999	STATE OF WISCONSIN	
				0.00821490	\$3.82	CNTY	69	WAUSHARA COUNTY	
				0.001048	\$0.49	MUNI	69036	TOWN OF WAUTOMA	
				0.00790530	\$3.68	REG	696237	SCH D OF WAUTOMA AREA	
				0.00112050	\$0.52	VTAE	001200	FOX VALLEY VTAE DISTRICT	
Parcel Total:					\$8.51				

LEGAL DESCRIPTION: T19 R10-E S26 Lot 1 CSM 5773 (NENE)				PARCEL NO: 036-02522-0111				CONTROL NO: 124754	
2.03	\$71.57	0.59933182	\$42.90	0	\$0.00	STAT	999999	STATE OF WISCONSIN	
				0.00821490	\$0.35	CNTY	69	WAUSHARA COUNTY	
				0.001048	\$0.04	MUNI	69036	TOWN OF WAUTOMA	
				0.00790530	\$0.34	REG	696237	SCH D OF WAUTOMA AREA	
				0.00112050	\$0.05	VTAE	001200	FOX VALLEY VTAE DISTRICT	
Parcel Total:					\$0.78				



# State of Wisconsin / Department of Natural Resources

Tony Evers , Governor

, Secretary

2/5/2025

Chapter 70.114 - Aids Payment Worksheet For Tax Year 2024(Payment Year 2025) - Payment Due  
January 31, 2025

6966 of 7093

File Number Total: \$30.14

Municipality Total: \$3,868.44



# State of Wisconsin / Department of Natural Resources

Tony Evers , Governor

, Secretary

2/5/2025

## Chapter 70.114 - Aids Payment Worksheet For Tax Year 2024(Payment Year 2025) - Payment Due January 31, 2025

6967 of 7093

DETAIL FOR VILLAGE OF REDGRANITE, WAUSHARA COUNTY

Acres	Est. Adjust. Purch. Price	Level of Assessment	Adjusted Local Value	Net Gen. Tax Rate	Calc. Aid Pay Amount	Taxing Jurisdiction Type	Code	Description
FILE NO: FI 2340 *			DATE OF PURCHASE: 05/06/1994			GRANTOR: EMIL T PEARSON		
LEGAL DESCRIPTION: T18 R12-E S07 PT OF NWSE				PARCEL NO: 69176 0742.0500		CONTROL NO: 72328		
3.29	\$24,481.25	0.61557806	\$15,070.12					
				0	\$0.00	STAT	999999	STATE OF WISCONSIN
				0.00808780	\$121.88	CNTY	69	WAUSHARA COUNTY
				0.00815350	\$122.87	MUNI	69176	VILLAGE OF REDGRANITE
				0.00778290	\$117.29	REG	696237	SCH D OF WAUTOMA AREA
				0.00110310	\$16.62	VTAE	001200	FOX VALLEY VTAE DISTRICT
<b>Parcel Total:</b>					<b>\$378.66</b>			

LEGAL DESCRIPTION: T18 R12-E S07 PT OF NESE				PARCEL NO: 69176 0741.1000		CONTROL NO: 72329		
1.3	\$9,677.16	0.61557806	\$5,957.05					
				0	\$0.00	STAT	999999	STATE OF WISCONSIN
				0.00808780	\$48.18	CNTY	69	WAUSHARA COUNTY
				0.00815350	\$48.57	MUNI	69176	VILLAGE OF REDGRANITE
				0.00778290	\$46.36	REG	696237	SCH D OF WAUTOMA AREA
				0.00110310	\$6.57	VTAE	001200	FOX VALLEY VTAE DISTRICT
<b>Parcel Total:</b>					<b>\$149.68</b>			

<b>File Number Total:</b>	<b>\$528.34</b>
---------------------------	-----------------



# State of Wisconsin / Department of Natural Resources

Tony Evers , Governor

, Secretary

2/5/2025

## Chapter 70.114 - Aids Payment Worksheet For Tax Year 2024(Payment Year 2025) - Payment Due January 31, 2025

6968 of 7093

FILE NO: FI 2704 *		DATE OF PURCHASE: 10/02/2001		GRANTOR: WISCONSIN DEPT OF TRANSPORTA	
LEGAL DESCRIPTION: T18 R12-E S07 P LT1-CSM3980		PARCEL NO: 176-742-800		CONTROL NO: 86455	
0.02	\$1,379.58	0.61557806	\$849.24		
				0	\$0.00 STAT 999999 STATE OF WISCONSIN
				0.00808780	\$6.87 CNTY 69 WAUSHARA COUNTY
				0.00815350	\$6.92 MUNI 69176 VILLAGE OF REDGRANITE
				0.00778290	\$6.61 REG 696237 SCH D OF WAUTOMA AREA
				0.00110310	\$0.94 VTAE 001200 FOX VALLEY VTAE DISTRICT
Parcel Total:			\$21.34		

File Number Total:		\$21.34			
--------------------	--	---------	--	--	--

FILE NO: FI 2881 *		DATE OF PURCHASE: 10/01/2007		GRANTOR: GOHLKE REALTY INC	
LEGAL DESCRIPTION: T18 R12-E S08 PT OF SWSE		PARCEL NO: 176-00843-0110		CONTROL NO: 98224	
0.26	\$8,172.95	0.61557806	\$5,031.09		
				0	\$0.00 STAT 999999 STATE OF WISCONSIN
				0.00808780	\$40.69 CNTY 69 WAUSHARA COUNTY
				0.00815350	\$41.02 MUNI 69176 VILLAGE OF REDGRANITE
				0.00778290	\$39.16 REG 696237 SCH D OF WAUTOMA AREA
				0.00110310	\$5.55 VTAE 001200 FOX VALLEY VTAE DISTRICT
Parcel Total:			\$126.42		

File Number Total:		\$126.42			
--------------------	--	----------	--	--	--

Municipality Total:		\$676.10			
---------------------	--	----------	--	--	--



# State of Wisconsin / Department of Natural Resources

Tony Evers , Governor

, Secretary

2/5/2025

## Chapter 70.114 - Aids Payment Worksheet For Tax Year 2024(Payment Year 2025) - Payment Due January 31, 2025

6969 of 7093

DETAIL FOR CITY OF WAUTOMA, WAUSHARA COUNTY

Acres	Est. Adjust. Purch. Price	Level of Assessment	Adjusted Local Value	Net Gen. Tax Rate	Calc. Aid Pay Amount	Taxing Jurisdiction Type	Code	Description
FILE NO: FI 2584 *			DATE OF PURCHASE: 07/16/1998			GRANTOR: F & M BANK, WAUSHARA COUNTY		
LEGAL DESCRIPTION: T18 R10-E S03 PT LT1-CSM3841				PARCEL NO: 291-314-121		CONTROL NO: 80701		
1.98	\$32,357.83	0.61469225	\$19,890.11					
				0	\$0.00	STAT	999999	STATE OF WISCONSIN
				0.00810680	\$161.24	CNTY	69	WAUSHARA COUNTY
				0.01030450	\$204.96	MUNI	69291	CITY OF WAUTOMA
				0.00780120	\$155.17	REG	696237	SCH D OF WAUTOMA AREA
				0.00110570	\$21.99	VTAE	001200	FOX VALLEY VTAE DISTRICT
Parcel Total:					\$543.36			
LEGAL DESCRIPTION: T18 R10-E S03 PT LT1-CSM3841				PARCEL NO: 291-314-121		CONTROL NO: 80702		
3	\$49,023.58	0.61469225	\$30,134.42					
				0	\$0.00	STAT	999999	STATE OF WISCONSIN
				0.00810680	\$244.29	CNTY	69	WAUSHARA COUNTY
				0.01030450	\$310.52	MUNI	69291	CITY OF WAUTOMA
				0.00780120	\$235.08	REG	696237	SCH D OF WAUTOMA AREA
				0.00110570	\$33.32	VTAE	001200	FOX VALLEY VTAE DISTRICT
Parcel Total:					\$823.21			
File Number Total:					\$1,366.57			



# State of Wisconsin / Department of Natural Resources

Tony Evers , Governor

, Secretary

2/5/2025

## Chapter 70.114 - Aids Payment Worksheet For Tax Year 2024(Payment Year 2025) - Payment Due January 31, 2025

6970 of 7093

FILE NO: FM 10054 *		DATE OF PURCHASE: 09/18/2009		GRANTOR: Estate of Dorothy Elizabeth	
LEGAL DESCRIPTION: T19 R10-E S34 PT OF NWSW		PARCEL NO: 291-03432-0124		CONTROL NO: 111620	
9.01	\$32,260.99	0.61469225	\$19,830.58		
		0	\$0.00	STAT 999999	STATE OF WISCONSIN
		0.00810680	\$160.76	CNTY 69	WAUSHARA COUNTY
		0.01030450	\$204.34	MUNI 69291	CITY OF WAUTOMA
		0.00780120	\$154.70	REG 696237	SCH D OF WAUTOMA AREA
		0.00110570	\$21.93	VTAE 001200	FOX VALLEY VTAE DISTRICT
		Parcel Total:	\$541.73		
		File Number Total:	\$541.73		
		Municipality Total:	\$1,908.30		



# State of Wisconsin / Department of Natural Resources

Tony Evers , Governor

, Secretary

2/5/2025

## Chapter 70.114 - Aids Payment Worksheet For Tax Year 2024(Payment Year 2025) - Payment Due January 31, 2025

6971 of 7093

DETAIL FOR TOWN OF CLAYTON, WINNEBAGO COUNTY

Acres	Est. Adjust. Purch. Price	Level of Assessment	Adjusted Local Value	Net Gen. Tax Rate	Calc. Aid Pay Amount	Taxing Jurisdiction Type	Code	Description
FILE NO: W 1020 *			DATE OF PURCHASE: 09/18/1992			GRANTOR: COLLEEN ACHESON		
LEGAL DESCRIPTION: T20 R16-E S05 PT OF SWSE				PARCEL NO: 006-0145		CONTROL NO: 70701		
32.99	\$33,052.30	0.92029660	\$30,417.92					
				0	\$0.00	STAT	999999	STATE OF WISCONSIN
				0.00389660	\$118.53	CNTY	70	WINNEBAGO COUNTY
				0.00330550	\$100.55	MUNI	70006	TOWN OF CLAYTON
				0.00602520	\$183.27	REG	703892	SCH D OF NEENAH
				0.00074680	\$22.72	VTAE	001200	FOX VALLEY VTAE DISTRICT
Parcel Total:					\$425.07			

LEGAL DESCRIPTION: T20 R16-E S08 PT OF NWNE				PARCEL NO: 006-0201		CONTROL NO: 70702		
8.12	\$33,052.30	0.92029660	\$30,417.92					
				0	\$0.00	STAT	999999	STATE OF WISCONSIN
				0.00389660	\$118.53	CNTY	70	WINNEBAGO COUNTY
				0.00330550	\$100.55	MUNI	70006	TOWN OF CLAYTON
				0.00602520	\$183.27	REG	703892	SCH D OF NEENAH
				0.00074680	\$22.72	VTAE	001200	FOX VALLEY VTAE DISTRICT
Parcel Total:					\$425.07			

File Number Total:					\$850.14			
--------------------	--	--	--	--	----------	--	--	--



# State of Wisconsin / Department of Natural Resources

Tony Evers , Governor

, Secretary

2/5/2025

## Chapter 70.114 - Aids Payment Worksheet For Tax Year 2024(Payment Year 2025) - Payment Due January 31, 2025

6972 of 7093

FILE NO: W 1023 *				DATE OF PURCHASE: 10/01/1992				GRANTOR: DAVID OLSON			
LEGAL DESCRIPTION: T20 R16-E S05 PT OF NWNW				PARCEL NO: 006-0126				CONTROL NO: 70784			
13.5	\$21,629.42	0.92029660	\$19,905.48								
				0	\$0.00	STAT	999999	STATE OF WISCONSIN			
				0.00389660	\$77.56	CNTY	70	WINNEBAGO COUNTY			
				0.00330550	\$65.80	MUNI	70006	TOWN OF CLAYTON			
				0.00602520	\$119.93	REG	703892	SCH D OF NEENAH			
				0.00074680	\$14.87	VTAE	001200	FOX VALLEY VTAE DISTRICT			
Parcel Total:					\$278.16						

LEGAL DESCRIPTION: T20 R16-E S05 PT OF SWNW				PARCEL NO: 006-0128				CONTROL NO: 70785			
25	\$40,068.20	0.92029660	\$36,874.63								
				0	\$0.00	STAT	999999	STATE OF WISCONSIN			
				0.00389660	\$143.69	CNTY	70	WINNEBAGO COUNTY			
				0.00330550	\$121.89	MUNI	70006	TOWN OF CLAYTON			
				0.00602520	\$222.18	REG	703892	SCH D OF NEENAH			
				0.00074680	\$27.54	VTAE	001200	FOX VALLEY VTAE DISTRICT			
Parcel Total:					\$515.30						

File Number Total:					\$793.46						
--------------------	--	--	--	--	----------	--	--	--	--	--	--





# State of Wisconsin / Department of Natural Resources

Tony Evers , Governor

, Secretary

2/5/2025

## Chapter 70.114 - Aids Payment Worksheet For Tax Year 2024(Payment Year 2025) - Payment Due January 31, 2025

6973 of 7093

FILE NO: W 1036 *				DATE OF PURCHASE: 01/25/1993				GRANTOR: CARL BORCHERT			
LEGAL DESCRIPTION: T20 R16-E S09 W1/4 OF NWNW				PARCEL NO: 006-0252				CONTROL NO: 71403			
10	\$24,976.78	0.92029660	\$22,986.05								
				0	\$0.00	STAT	999999	STATE OF WISCONSIN			
				0.00389660	\$89.57	CNTY	70	WINNEBAGO COUNTY			
				0.00330550	\$75.98	MUNI	70006	TOWN OF CLAYTON			
				0.00602520	\$138.50	REG	703892	SCH D OF NEENAH			
				0.00074680	\$17.17	VTAE	001200	FOX VALLEY VTAE DISTRICT			
Parcel Total:					\$321.22						

LEGAL DESCRIPTION: T20 R16-E S09 PT OF SENW				PARCEL NO: 006-0255				CONTROL NO: 71404			
10	\$24,976.78	0.92029660	\$22,986.05								
				0	\$0.00	STAT	999999	STATE OF WISCONSIN			
				0.00389660	\$89.57	CNTY	70	WINNEBAGO COUNTY			
				0.00330550	\$75.98	MUNI	70006	TOWN OF CLAYTON			
				0.00602520	\$138.50	REG	703892	SCH D OF NEENAH			
				0.00074680	\$17.17	VTAE	001200	FOX VALLEY VTAE DISTRICT			
Parcel Total:					\$321.22						

File Number Total:					\$642.44					
--------------------	--	--	--	--	----------	--	--	--	--	--



# State of Wisconsin / Department of Natural Resources

Tony Evers , Governor

, Secretary

2/5/2025

## Chapter 70.114 - Aids Payment Worksheet For Tax Year 2024(Payment Year 2025) - Payment Due January 31, 2025

6974 of 7093

FILE NO: W 1088 *				DATE OF PURCHASE: 01/28/1994				GRANTOR: LLOYD THEDE			
LEGAL DESCRIPTION: T20 R16-E S05 PT OF SESW				PARCEL NO: 006-0142				CONTROL NO: 72121			
23.5	\$31,654.25	0.92029660	\$29,131.30								
				0	\$0.00	STAT	999999	STATE OF WISCONSIN			
				0.00389660	\$113.51	CNTY	70	WINNEBAGO COUNTY			
				0.00330550	\$96.29	MUNI	70006	TOWN OF CLAYTON			
				0.00602520	\$175.52	REG	703892	SCH D OF NEENAH			
				0.00074680	\$21.76	VTAE	001200	FOX VALLEY VTAE DISTRICT			
Parcel Total:					\$407.08						

LEGAL DESCRIPTION: T20 R16-E S05 PT OF SWSE				PARCEL NO: 006-0145-01				CONTROL NO: 72122			
7.01	\$10,808.77	0.92029660	\$9,947.27								
				0	\$0.00	STAT	999999	STATE OF WISCONSIN			
				0.00389660	\$38.76	CNTY	70	WINNEBAGO COUNTY			
				0.00330550	\$32.88	MUNI	70006	TOWN OF CLAYTON			
				0.00602520	\$59.93	REG	703892	SCH D OF NEENAH			
				0.00074680	\$7.43	VTAE	001200	FOX VALLEY VTAE DISTRICT			
Parcel Total:					\$139.00						

File Number Total:					\$546.08						
--------------------	--	--	--	--	----------	--	--	--	--	--	--



# State of Wisconsin / Department of Natural Resources

Tony Evers , Governor

, Secretary

2/5/2025

## Chapter 70.114 - Aids Payment Worksheet For Tax Year 2024(Payment Year 2025) - Payment Due January 31, 2025

6975 of 7093

FILE NO: W 1139 *				DATE OF PURCHASE: 11/14/1994				GRANTOR: DONALD H ANDERSON			
LEGAL DESCRIPTION: T20 R16-E S05 NESE				PARCEL NO: 006-0143				CONTROL NO: 73855			
40	\$66,396.73	0.92029660	\$61,104.68	0	\$0.00	STAT	999999	STATE OF WISCONSIN			
				0.00389660	\$238.10	CNTY	70	WINNEBAGO COUNTY			
				0.00330550	\$201.98	MUNI	70006	TOWN OF CLAYTON			
				0.00602520	\$368.17	REG	703892	SCH D OF NEENAH			
				0.00074680	\$45.63	VTAE	001200	FOX VALLEY VTAE DISTRICT			
Parcel Total:				\$853.88							

File Number Total:				\$853.88							
--------------------	--	--	--	----------	--	--	--	--	--	--	--

FILE NO: W 1176 *				DATE OF PURCHASE: 05/15/1995				GRANTOR: EMERSON RIECKMANN ET AL			
LEGAL DESCRIPTION: T20 R16-E S06 E1/2 OF SENW				PARCEL NO: 006-0163				CONTROL NO: 74757			
20	\$41,133.28	0.92029660	\$37,854.82	0	\$0.00	STAT	999999	STATE OF WISCONSIN			
				0.00389660	\$147.51	CNTY	70	WINNEBAGO COUNTY			
				0.00330550	\$125.13	MUNI	70006	TOWN OF CLAYTON			
				0.00599470	\$226.93	REG	706608	SCH D OF WINNECONNE COMMUNITY			
				0.00074680	\$28.27	VTAE	001200	FOX VALLEY VTAE DISTRICT			
Parcel Total:				\$527.84							

File Number Total:				\$527.84							
--------------------	--	--	--	----------	--	--	--	--	--	--	--



# State of Wisconsin / Department of Natural Resources

Tony Evers , Governor

, Secretary

2/5/2025

## Chapter 70.114 - Aids Payment Worksheet For Tax Year 2024(Payment Year 2025) - Payment Due January 31, 2025

6976 of 7093

FILE NO: W 1478 *				DATE OF PURCHASE: 01/14/2003				GRANTOR: DANIEL G OLSON			
LEGAL DESCRIPTION: T20 R16-E S06 SWSW				PARCEL NO: 0060170				CONTROL NO: 89434			
34.72	\$82,606.47	0.92029660	\$76,022.45								
				0	\$0.00	STAT	999999	STATE OF WISCONSIN			
				0.00389660	\$296.23	CNTY	70	WINNEBAGO COUNTY			
				0.00330550	\$251.29	MUNI	70006	TOWN OF CLAYTON			
				0.00599470	\$455.73	REG	706608	SCH D OF WINNECONNE COMMUNITY			
				0.00074680	\$56.78	VTAE	001200	FOX VALLEY VTAE DISTRICT			
Parcel Total:				\$1,060.03							

File Number Total:				\$1,060.03							
--------------------	--	--	--	------------	--	--	--	--	--	--	--

FILE NO: W 1633 *				DATE OF PURCHASE: 11/05/2005				GRANTOR: THEDE LIVING TRUST			
LEGAL DESCRIPTION: T20 R16-E S05 E1/2 W1/2 SESE				PARCEL NO: 006-0148-01				CONTROL NO: 93842			
10	\$24,426.14	0.92029660	\$22,479.29								
				0	\$0.00	STAT	999999	STATE OF WISCONSIN			
				0.00389660	\$87.59	CNTY	70	WINNEBAGO COUNTY			
				0.00330550	\$74.31	MUNI	70006	TOWN OF CLAYTON			
				0.00602520	\$135.44	REG	703892	SCH D OF NEENAH			
				0.00074680	\$16.79	VTAE	001200	FOX VALLEY VTAE DISTRICT			
Parcel Total:				\$314.13							

File Number Total:				\$314.13							
--------------------	--	--	--	----------	--	--	--	--	--	--	--



# State of Wisconsin / Department of Natural Resources

Tony Evers , Governor

, Secretary

2/5/2025

## Chapter 70.114 - Aids Payment Worksheet For Tax Year 2024(Payment Year 2025) - Payment Due January 31, 2025

6977 of 7093

FILE NO: W 1652 *	DATE OF PURCHASE: 02/23/2006	GRANTOR: VALLEY AERO MODELERS, INC
LEGAL DESCRIPTION: T20 R16-E S05 W1/2 E1/2 SESE	PARCEL NO: 006-0147	CONTROL NO: 95129

10      \$20,426.61      0.92029660      \$18,798.54

0      \$0.00      STAT      999999      STATE OF WISCONSIN

0.00389660      \$73.25      CNTY      70      WINNEBAGO COUNTY

0.00330550      \$62.14      MUNI      70006      TOWN OF CLAYTON

0.00602520      \$113.27      REG      703892      SCH D OF NEENAH

0.00074680      \$14.04      VTAE      001200      FOX VALLEY VTAE DISTRICT

Parcel Total:      \$262.70

File Number Total:      \$262.70

Municipality Total:      \$5,850.70



# State of Wisconsin / Department of Natural Resources

Tony Evers , Governor

, Secretary

2/5/2025

## Chapter 70.114 - Aids Payment Worksheet For Tax Year 2024(Payment Year 2025) - Payment Due January 31, 2025

6978 of 7093

DETAIL FOR TOWN OF NEPEUSKUN, WINNEBAGO COUNTY

Acres	Est. Adjust. Purch. Price	Level of Assessment	Adjusted Local Value	Net Gen. Tax Rate	Calc. Aid Pay Amount	Taxing Jurisdiction Type	Code	Description
FILE NO: W 1112 *			DATE OF PURCHASE: 06/06/1994			GRANTOR: CHARLES R PRELLWITZ		
LEGAL DESCRIPTION: T17 R14-E S20 NENW				PARCEL NO: 014 0412		CONTROL NO: 72966		
40	\$54,789.56	0.70922949	\$38,858.37	0	\$0.00	STAT	999999	STATE OF WISCONSIN
				0.00498160	\$193.58	CNTY	70	WINNEBAGO COUNTY
				0.00280840	\$109.13	MUNI	70014	TOWN OF NEPEUSKUN
				0.00827190	\$321.43	REG	240434	SCH D OF BERLIN AREA
				0.00073490	\$28.56	VTAE	001000	MORAINES PARK VTAE DISTRICT
Parcel Total:					\$652.70			

LEGAL DESCRIPTION: T17 R14-E S20 N1/2 OF SENW				PARCEL NO: 014 0417		CONTROL NO: 72967		
20	\$27,394.78	0.70922949	\$19,429.18	0	\$0.00	STAT	999999	STATE OF WISCONSIN
				0.00498160	\$96.79	CNTY	70	WINNEBAGO COUNTY
				0.00280840	\$54.56	MUNI	70014	TOWN OF NEPEUSKUN
				0.00827190	\$160.72	REG	240434	SCH D OF BERLIN AREA
				0.00073490	\$14.28	VTAE	001000	MORAINES PARK VTAE DISTRICT
Parcel Total:					\$326.35			



# State of Wisconsin / Department of Natural Resources

Tony Evers , Governor

, Secretary

2/5/2025

## Chapter 70.114 - Aids Payment Worksheet For Tax Year 2024(Payment Year 2025) - Payment Due January 31, 2025

6979 of 7093

LEGAL DESCRIPTION: T17 R14-E S20 PT OF SWNW	PARCEL NO: 014 0415	CONTROL NO: 72968
---	---------------------	-------------------

30.05	\$41,998.61	0.70922949	\$29,786.65
-------	-------------	------------	-------------

0	\$0.00	STAT	999999	STATE OF WISCONSIN
0.00498160	\$148.38	CNTY	70	WINNEBAGO COUNTY
0.00280840	\$83.65	MUNI	70014	TOWN OF NEPEUSKUN
0.00827190	\$246.39	REG	240434	SCH D OF BERLIN AREA
0.00073490	\$21.89	VTAE	001000	MORAINES PARK VTAE DISTRICT

Parcel Total:	\$500.31
---------------	----------

File Number Total:	\$1,479.36
--------------------	------------

FILE NO: W 1144 *	DATE OF PURCHASE: 12/19/1994	GRANTOR: DAVID W MALNORY
-------------------	------------------------------	--------------------------

LEGAL DESCRIPTION: T17 R14-E S12 P LT2-CSM3097	PARCEL NO: 014-0251	CONTROL NO: 74202
--	---------------------	-------------------

1.12	\$2,215.75	0.70922949	\$1,571.48
------	------------	------------	------------

0	\$0.00	STAT	999999	STATE OF WISCONSIN
0.00498160	\$7.83	CNTY	70	WINNEBAGO COUNTY
0.00280840	\$4.41	MUNI	70014	TOWN OF NEPEUSKUN
0.011293	\$17.75	REG	704088	SCH D OF OMRO
0.00095480	\$1.50	VTAE	001200	FOX VALLEY VTAE DISTRICT

Parcel Total:	\$31.49
---------------	---------



# State of Wisconsin / Department of Natural Resources

Tony Evers , Governor

, Secretary

2/5/2025

## Chapter 70.114 - Aids Payment Worksheet For Tax Year 2024(Payment Year 2025) - Payment Due January 31, 2025

6980 of 7093

LEGAL DESCRIPTION: T17 R14-E S12 P LT2-CSM3097	PARCEL NO: 014-0252	CONTROL NO: 74203
--	---------------------	-------------------

31.72	\$61,235.39	0.70922949	\$43,429.94
-------	-------------	------------	-------------

0	\$0.00	STAT	999999	STATE OF WISCONSIN
0.00498160	\$216.35	CNTY	70	WINNEBAGO COUNTY
0.00280840	\$121.97	MUNI	70014	TOWN OF NEPEUSKUN
0.011293	\$490.45	REG	704088	SCH D OF OMRO
0.00095480	\$41.47	VTAE	001200	FOX VALLEY VTAE DISTRICT

Parcel Total:	\$870.24
---------------	----------

File Number Total:	\$901.73
--------------------	----------

FILE NO: W 1174 *	DATE OF PURCHASE: 05/18/1995	GRANTOR: MICHAEL S BRUSS ET AL
-------------------	------------------------------	--------------------------------

LEGAL DESCRIPTION: T17 R14-E S05 W1/2 OF NWSW	PARCEL NO: 014-0098	CONTROL NO: 75105
---	---------------------	-------------------

20.38	\$46,583.37	0.70922949	\$33,038.30
-------	-------------	------------	-------------

0	\$0.00	STAT	999999	STATE OF WISCONSIN
0.00498160	\$164.58	CNTY	70	WINNEBAGO COUNTY
0.00280840	\$92.78	MUNI	70014	TOWN OF NEPEUSKUN
0.00827190	\$273.29	REG	240434	SCH D OF BERLIN AREA
0.00073490	\$24.28	VTAE	001000	MORAIN PARK VTAE DISTRICT

Parcel Total:	\$554.93
---------------	----------





# State of Wisconsin / Department of Natural Resources

Tony Evers , Governor

, Secretary

2/5/2025

## Chapter 70.114 - Aids Payment Worksheet For Tax Year 2024(Payment Year 2025) - Payment Due January 31, 2025

6981 of 7093

LEGAL DESCRIPTION: T17 R14-E S05 PT OF SWSW	PARCEL NO: 014-0099	CONTROL NO: 75106
---	---------------------	-------------------

38.11	\$70,958.38	0.70922949	\$50,325.78
-------	-------------	------------	-------------

0	\$0.00	STAT	999999	STATE OF WISCONSIN
0.00498160	\$250.70	CNTY	70	WINNEBAGO COUNTY
0.00280840	\$141.33	MUNI	70014	TOWN OF NEPEUSKUN
0.00827190	\$416.29	REG	240434	SCH D OF BERLIN AREA
0.00073490	\$36.98	VTAE	001000	MORAINES PARK VTAE DISTRICT

Parcel Total:	\$845.30
---------------	----------

LEGAL DESCRIPTION: T17 R14-E S06 PT OF SESE	PARCEL NO: 014-0124	CONTROL NO: 75107
---	---------------------	-------------------

9.52	\$7,402.78	0.70922949	\$5,250.27
------	------------	------------	------------

0	\$0.00	STAT	999999	STATE OF WISCONSIN
0.00498160	\$26.15	CNTY	70	WINNEBAGO COUNTY
0.00280840	\$14.74	MUNI	70014	TOWN OF NEPEUSKUN
0.00827190	\$43.43	REG	240434	SCH D OF BERLIN AREA
0.00073490	\$3.86	VTAE	001000	MORAINES PARK VTAE DISTRICT

Parcel Total:	\$88.18
---------------	---------

File Number Total:	\$1,488.41
--------------------	------------



# State of Wisconsin / Department of Natural Resources

Tony Evers , Governor

, Secretary

2/5/2025

## Chapter 70.114 - Aids Payment Worksheet For Tax Year 2024(Payment Year 2025) - Payment Due January 31, 2025

6982 of 7093

FILE NO: W 1187 *		DATE OF PURCHASE: 11/09/1995			GRANTOR: GENEVIEVE SOLTYSIK			
LEGAL DESCRIPTION: T17 R14-E S13 PT GV LT 2				PARCEL NO: 014-0273		CONTROL NO: 75830		
34.21	\$69,187.13	0.70922949	\$49,069.55					
				0	\$0.00	STAT	999999	STATE OF WISCONSIN
				0.00498160	\$244.44	CNTY	70	WINNEBAGO COUNTY
				0.00280840	\$137.81	MUNI	70014	TOWN OF NEPEUSKUN
				0.011293	\$554.14	REG	704088	SCH D OF OMRO
				0.00095480	\$46.85	VTAE	001200	FOX VALLEY VTAE DISTRICT
Parcel Total:					\$983.24			

LEGAL DESCRIPTION: T17 R14-E S13 PT GV LT 1		PARCEL NO: 014-0272			CONTROL NO: 75831			
15.71	\$29,237.38	0.70922949	\$20,736.01					
				0	\$0.00	STAT	999999	STATE OF WISCONSIN
				0.00498160	\$103.30	CNTY	70	WINNEBAGO COUNTY
				0.00280840	\$58.23	MUNI	70014	TOWN OF NEPEUSKUN
				0.011293	\$234.17	REG	704088	SCH D OF OMRO
				0.00095480	\$19.80	VTAE	001200	FOX VALLEY VTAE DISTRICT
Parcel Total:					\$415.50			

File Number Total:		\$1,398.74
--------------------	--	------------



# State of Wisconsin / Department of Natural Resources

Tony Evers , Governor

, Secretary

2/5/2025

## Chapter 70.114 - Aids Payment Worksheet For Tax Year 2024(Payment Year 2025) - Payment Due January 31, 2025

6983 of 7093

FILE NO: W 1361 *	DATE OF PURCHASE: 01/13/2000	GRANTOR: KURT HEIN		
LEGAL DESCRIPTION: T17 R14-E S17 P LT1-CSM4021	PARCEL NO: 0140-351	CONTROL NO: 83692		
3.28	\$9,811.49	0.70922949	\$6,958.60	
	0	\$0.00	STAT 999999	STATE OF WISCONSIN
	0.00498160	\$34.66	CNTY 70	WINNEBAGO COUNTY
	0.00280840	\$19.54	MUNI 70014	TOWN OF NEPEUSKUN
	0.00827190	\$57.56	REG 240434	SCH D OF BERLIN AREA
	0.00073490	\$5.11	VTAE 001000	MORAINES PARK VTAE DISTRICT
Parcel Total:		\$116.87		

LEGAL DESCRIPTION: T17 R14-E S20 P LT1-CSM4021	PARCEL NO: 0140-409-01	CONTROL NO: 83693		
5.12	\$15,319.32	0.70922949	\$10,864.92	
	0	\$0.00	STAT 999999	STATE OF WISCONSIN
	0.00498160	\$54.12	CNTY 70	WINNEBAGO COUNTY
	0.00280840	\$30.51	MUNI 70014	TOWN OF NEPEUSKUN
	0.00827190	\$89.87	REG 240434	SCH D OF BERLIN AREA
	0.00073490	\$7.98	VTAE 001000	MORAINES PARK VTAE DISTRICT
Parcel Total:		\$182.48		

File Number Total:	\$299.35
--------------------	----------



# State of Wisconsin / Department of Natural Resources

Tony Evers , Governor

, Secretary

2/5/2025

## Chapter 70.114 - Aids Payment Worksheet For Tax Year 2024(Payment Year 2025) - Payment Due January 31, 2025

6984 of 7093

FILE NO: W 1421 *				DATE OF PURCHASE: 08/13/2001				GRANTOR: MERIKAY WARNKE			
LEGAL DESCRIPTION: T17 R14-E S28 NESW				PARCEL NO: 014 0552				CONTROL NO: 86248			
37.5	\$162,487.35	0.70922949	\$115,240.82								
				0	\$0.00	STAT	999999	STATE OF WISCONSIN			
				0.00498160	\$574.08	CNTY	70	WINNEBAGO COUNTY			
				0.00280840	\$323.64	MUNI	70014	TOWN OF NEPEUSKUN			
				0.00925480	\$1,066.53	REG	204872	SCH D OF RIPON			
				0.00073490	\$84.68	VTAE	001000	MORAINES PARK VTAE DISTRICT			
Parcel Total:					\$2,048.93						

LEGAL DESCRIPTION: T17 R14-E S28 PT OF SESW				PARCEL NO: 014 055601				CONTROL NO: 86257			
2.58	\$9,314.32	0.70922949	\$6,605.99								
				0	\$0.00	STAT	999999	STATE OF WISCONSIN			
				0.00498160	\$32.91	CNTY	70	WINNEBAGO COUNTY			
				0.00280840	\$18.55	MUNI	70014	TOWN OF NEPEUSKUN			
				0.00925480	\$61.14	REG	204872	SCH D OF RIPON			
				0.00073490	\$4.85	VTAE	001000	MORAINES PARK VTAE DISTRICT			
Parcel Total:					\$117.45						



# State of Wisconsin / Department of Natural Resources

Tony Evers , Governor

, Secretary

2/5/2025

## Chapter 70.114 - Aids Payment Worksheet For Tax Year 2024(Payment Year 2025) - Payment Due January 31, 2025

6985 of 7093

LEGAL DESCRIPTION: T17 R14-E S28 NWSE	PARCEL NO: 014 0559	CONTROL NO: 86258
---------------------------------------	---------------------	-------------------

40	\$168,698.23	0.70922949	\$119,645.76
----	--------------	------------	--------------

0	\$0.00	STAT	999999	STATE OF WISCONSIN
0.00498160	\$596.02	CNTY	70	WINNEBAGO COUNTY
0.00280840	\$336.01	MUNI	70014	TOWN OF NEPEUSKUN
0.00925480	\$1,107.30	REG	204872	SCH D OF RIPON
0.00073490	\$87.92	VTAE	001000	MORAINES PARK VTAE DISTRICT

Parcel Total:	\$2,127.25
---------------	------------

LEGAL DESCRIPTION: T17 R14-E S33 PT OF NWNE	PARCEL NO: 014 0640	CONTROL NO: 86260
---	---------------------	-------------------

32.25	\$138,684.31	0.70922949	\$98,359.01
-------	--------------	------------	-------------

0	\$0.00	STAT	999999	STATE OF WISCONSIN
0.00498160	\$489.98	CNTY	70	WINNEBAGO COUNTY
0.00280840	\$276.23	MUNI	70014	TOWN OF NEPEUSKUN
0.00925480	\$910.29	REG	204872	SCH D OF RIPON
0.00073490	\$72.28	VTAE	001000	MORAINES PARK VTAE DISTRICT

Parcel Total:	\$1,748.78
---------------	------------

LEGAL DESCRIPTION: T17 R14-E S33 PT OF NWNW	PARCEL NO: 014 0644	CONTROL NO: 86261
---	---------------------	-------------------

7.75	\$28,979.44	0.70922949	\$20,553.08
------	-------------	------------	-------------

0	\$0.00	STAT	999999	STATE OF WISCONSIN
0.00498160	\$102.39	CNTY	70	WINNEBAGO COUNTY
0.00280840	\$57.72	MUNI	70014	TOWN OF NEPEUSKUN
0.00925480	\$190.21	REG	204872	SCH D OF RIPON
0.00073490	\$15.10	VTAE	001000	MORAINES PARK VTAE DISTRICT

Parcel Total:	\$365.42
---------------	----------



# State of Wisconsin / Department of Natural Resources

Tony Evers , Governor

, Secretary

2/5/2025

## Chapter 70.114 - Aids Payment Worksheet For Tax Year 2024(Payment Year 2025) - Payment Due January 31, 2025

6986 of 7093

File Number Total: \$6,407.83

FILE NO: W 1451 \*

DATE OF PURCHASE: 02/21/2002

GRANTOR: WINNEBAGO COUNTY

LEGAL DESCRIPTION: T17 R14-E S17 PT OF SWSE

PARCEL NO: 087217

CONTROL NO: 87217

1.27 \$3,334.47 0.70922949 \$2,364.91

0 \$0.00 STAT 999999 STATE OF WISCONSIN

0.00498160 \$11.78 CNTY 70 WINNEBAGO COUNTY

0.00280840 \$6.64 MUNI 70014 TOWN OF NEPEUSKUN

0.00827190 \$19.56 REG 240434 SCH D OF BERLIN AREA

0.00073490 \$1.74 VTAE 001000 MORAINES PARK VTAE DISTRICT

Parcel Total: \$39.72

LEGAL DESCRIPTION: T17 R14-E S20 PT OF NWNE

PARCEL NO: 087218

CONTROL NO: 87218

0.56 \$1,470.22 0.70922949 \$1,042.72

0 \$0.00 STAT 999999 STATE OF WISCONSIN

0.00498160 \$5.19 CNTY 70 WINNEBAGO COUNTY

0.00280840 \$2.93 MUNI 70014 TOWN OF NEPEUSKUN

0.00827190 \$8.63 REG 240434 SCH D OF BERLIN AREA

0.00073490 \$0.77 VTAE 001000 MORAINES PARK VTAE DISTRICT

Parcel Total: \$17.52



# State of Wisconsin / Department of Natural Resources

Tony Evers , Governor

, Secretary

2/5/2025

## Chapter 70.114 - Aids Payment Worksheet For Tax Year 2024(Payment Year 2025) - Payment Due January 31, 2025

6987 of 7093

LEGAL DESCRIPTION: T17 R14-E S20 PT OF NENE      PARCEL NO: 087219      CONTROL NO: 87219

2.8      \$7,351.11      0.70922949      \$5,213.62

0	\$0.00	STAT	999999	STATE OF WISCONSIN
0.00498160	\$25.97	CNTY	70	WINNEBAGO COUNTY
0.00280840	\$14.64	MUNI	70014	TOWN OF NEPEUSKUN
0.00827190	\$43.13	REG	240434	SCH D OF BERLIN AREA
0.00073490	\$3.83	VTAE	001000	MORaine PARK VTAE DISTRICT

Parcel Total:      \$87.57

LEGAL DESCRIPTION: T17 R14-E S21 PT OF NWNW      PARCEL NO: 087220      CONTROL NO: 87220

1.84      \$4,836.71      0.70922949      \$3,430.34

0	\$0.00	STAT	999999	STATE OF WISCONSIN
0.00498160	\$17.09	CNTY	70	WINNEBAGO COUNTY
0.00280840	\$9.63	MUNI	70014	TOWN OF NEPEUSKUN
0.00827190	\$28.38	REG	240434	SCH D OF BERLIN AREA
0.00073490	\$2.52	VTAE	001000	MORaine PARK VTAE DISTRICT

Parcel Total:      \$57.62

File Number Total:      \$202.43



# State of Wisconsin / Department of Natural Resources

Tony Evers , Governor

, Secretary

2/5/2025

## Chapter 70.114 - Aids Payment Worksheet For Tax Year 2024(Payment Year 2025) - Payment Due January 31, 2025

6988 of 7093

FILE NO: W 1504 *				DATE OF PURCHASE: 11/19/2009				GRANTOR: The Nature Conservancy			
LEGAL DESCRIPTION: T17 R14-E S27 PT GV LT 3				PARCEL NO: 014 0533				CONTROL NO: 114541			
23.56	\$49,591.64	0.70922949	\$35,171.86								
				0	\$0.00	STAT	999999	STATE OF WISCONSIN			
				0.00498160	\$175.21	CNTY	70	WINNEBAGO COUNTY			
				0.00280840	\$98.78	MUNI	70014	TOWN OF NEPEUSKUN			
				0.00827190	\$290.94	REG	240434	SCH D OF BERLIN AREA			
				0.00073490	\$25.85	VTAE	001000	MORAINES PARK VTAE DISTRICT			
Parcel Total:					\$590.78						

LEGAL DESCRIPTION: T17 R14-E S28 PT OF NESE				PARCEL NO: 014 0558				CONTROL NO: 114542			
25.84	\$54,390.85	0.70922949	\$38,575.59								
				0	\$0.00	STAT	999999	STATE OF WISCONSIN			
				0.00498160	\$192.17	CNTY	70	WINNEBAGO COUNTY			
				0.00280840	\$108.33	MUNI	70014	TOWN OF NEPEUSKUN			
				0.00827190	\$319.09	REG	240434	SCH D OF BERLIN AREA			
				0.00073490	\$28.35	VTAE	001000	MORAINES PARK VTAE DISTRICT			
Parcel Total:					\$647.94						





# State of Wisconsin / Department of Natural Resources

Tony Evers , Governor

, Secretary

2/5/2025

## Chapter 70.114 - Aids Payment Worksheet For Tax Year 2024(Payment Year 2025) - Payment Due January 31, 2025

6989 of 7093

LEGAL DESCRIPTION: T17 R14-E S28 PT OF SWNE				PARCEL NO: 014 0558				CONTROL NO: 114543	
0.95	\$1,999.67	0.70922949	\$1,418.23						
				0	\$0.00	STAT	999999	STATE OF WISCONSIN	
				0.00498160	\$7.06	CNTY	70	WINNEBAGO COUNTY	
				0.00280840	\$3.98	MUNI	70014	TOWN OF NEPEUSKUN	
				0.00827190	\$11.73	REG	240434	SCH D OF BERLIN AREA	
				0.00073490	\$1.04	VTAE	001000	MORAINES PARK VTAE DISTRICT	
Parcel Total:					\$23.81				

LEGAL DESCRIPTION: T17 R14-E S28 PT OF SENW				PARCEL NO: 014 0558				CONTROL NO: 114544	
0.88	\$1,852.32	0.70922949	\$1,313.72						
				0	\$0.00	STAT	999999	STATE OF WISCONSIN	
				0.00498160	\$6.54	CNTY	70	WINNEBAGO COUNTY	
				0.00280840	\$3.69	MUNI	70014	TOWN OF NEPEUSKUN	
				0.00827190	\$10.87	REG	240434	SCH D OF BERLIN AREA	
				0.00073490	\$0.97	VTAE	001000	MORAINES PARK VTAE DISTRICT	
Parcel Total:					\$22.07				

LEGAL DESCRIPTION: T17 R14-E S28 SESE				PARCEL NO: 014 0561				CONTROL NO: 114545	
40	\$84,196.34	0.70922949	\$59,714.53						
				0	\$0.00	STAT	999999	STATE OF WISCONSIN	
				0.00498160	\$297.47	CNTY	70	WINNEBAGO COUNTY	
				0.00280840	\$167.70	MUNI	70014	TOWN OF NEPEUSKUN	
				0.00827190	\$493.95	REG	240434	SCH D OF BERLIN AREA	
				0.00073490	\$43.88	VTAE	001000	MORAINES PARK VTAE DISTRICT	
Parcel Total:					\$1,003.00				



# State of Wisconsin / Department of Natural Resources

Tony Evers , Governor

, Secretary

2/5/2025

## Chapter 70.114 - Aids Payment Worksheet For Tax Year 2024(Payment Year 2025) - Payment Due January 31, 2025

6990 of 7093

LEGAL DESCRIPTION: T17 R14-E S27 PT GV LT 2				PARCEL NO: 014 0532				CONTROL NO: 114546	
19.86	\$41,803.48	0.70922949	\$29,648.26	0	\$0.00	STAT	999999	STATE OF WISCONSIN	
				0.00498160	\$147.70	CNTY	70	WINNEBAGO COUNTY	
				0.00280840	\$83.26	MUNI	70014	TOWN OF NEPEUSKUN	
				0.00827190	\$245.25	REG	240434	SCH D OF BERLIN AREA	
				0.00073490	\$21.79	VTAE	001000	MORAINES PARK VTAE DISTRICT	
Parcel Total:				\$498.00					

LEGAL DESCRIPTION: T17 R14-E S27 PT OF SWNW				PARCEL NO: 014 0531				CONTROL NO: 114548	
28.95	\$60,937.11	0.70922949	\$43,218.40	0	\$0.00	STAT	999999	STATE OF WISCONSIN	
				0.00498160	\$215.30	CNTY	70	WINNEBAGO COUNTY	
				0.00280840	\$121.37	MUNI	70014	TOWN OF NEPEUSKUN	
				0.00827190	\$357.50	REG	240434	SCH D OF BERLIN AREA	
				0.00073490	\$31.76	VTAE	001000	MORAINES PARK VTAE DISTRICT	
Parcel Total:				\$725.93					

LEGAL DESCRIPTION: T17 R14-E S28 PT OF SENE				PARCEL NO:				CONTROL NO: 115340	
0.02	\$42.10	0.70922949	\$29.86	0	\$0.00	STAT	999999	STATE OF WISCONSIN	
				0.00498160	\$0.15	CNTY	70	WINNEBAGO COUNTY	
				0.00280840	\$0.08	MUNI	70014	TOWN OF NEPEUSKUN	
				0.00827190	\$0.25	REG	240434	SCH D OF BERLIN AREA	
				0.00073490	\$0.02	VTAE	001000	MORAINES PARK VTAE DISTRICT	
Parcel Total:				\$0.50					



# State of Wisconsin / Department of Natural Resources

Tony Evers , Governor

, Secretary

2/5/2025

## Chapter 70.114 - Aids Payment Worksheet For Tax Year 2024(Payment Year 2025) - Payment Due January 31, 2025

6991 of 7093

LEGAL DESCRIPTION: T17 R14-E S28 PT OF NESE	PARCEL NO:	CONTROL NO: 115341
---	------------	--------------------

0.45	\$947.22	0.70922949	\$671.79
------	----------	------------	----------

0	\$0.00	STAT	999999	STATE OF WISCONSIN
0.00498160	\$3.35	CNTY	70	WINNEBAGO COUNTY
0.00280840	\$1.89	MUNI	70014	TOWN OF NEPEUSKUN
0.00827190	\$5.56	REG	240434	SCH D OF BERLIN AREA
0.00073490	\$0.49	VTAE	001000	MORAINES PARK VTAE DISTRICT

Parcel Total:	\$11.29
---------------	---------

File Number Total:	\$3,523.32
--------------------	------------

FILE NO: W 1645 *	DATE OF PURCHASE: 06/01/2006	GRANTOR: THE NATURE CONSERVANCY
-------------------	------------------------------	---------------------------------

LEGAL DESCRIPTION: T17 R14-E S35 PT OF NENE	PARCEL NO: 014-0679	CONTROL NO: 96790
---	---------------------	-------------------

36	\$22,759.19	0.70922949	\$16,141.49
----	-------------	------------	-------------

0	\$0.00	STAT	999999	STATE OF WISCONSIN
0.00498160	\$80.41	CNTY	70	WINNEBAGO COUNTY
0.00280840	\$45.33	MUNI	70014	TOWN OF NEPEUSKUN
0.00827190	\$133.52	REG	240434	SCH D OF BERLIN AREA
0.00073490	\$11.86	VTAE	001000	MORAINES PARK VTAE DISTRICT

Parcel Total:	\$271.12
---------------	----------



# State of Wisconsin / Department of Natural Resources

Tony Evers , Governor

, Secretary

2/5/2025

## Chapter 70.114 - Aids Payment Worksheet For Tax Year 2024(Payment Year 2025) - Payment Due January 31, 2025

6992 of 7093

LEGAL DESCRIPTION: T17 R14-E S35 PT OF SWNE	PARCEL NO: 014-0682	CONTROL NO: 96791
---	---------------------	-------------------

5	\$3,161.00	0.70922949	\$2,241.87
---	------------	------------	------------

0	\$0.00	STAT	999999	STATE OF WISCONSIN
0.00498160	\$11.17	CNTY	70	WINNEBAGO COUNTY
0.00280840	\$6.30	MUNI	70014	TOWN OF NEPEUSKUN
0.00827190	\$18.54	REG	240434	SCH D OF BERLIN AREA
0.00073490	\$1.65	VTAE	001000	MORAINES PARK VTAE DISTRICT

Parcel Total:	\$37.66
---------------	---------

LEGAL DESCRIPTION: T17 R14-E S35 SENE	PARCEL NO: 014-0686	CONTROL NO: 96792
---------------------------------------	---------------------	-------------------

40	\$25,287.99	0.70922949	\$17,934.99
----	-------------	------------	-------------

0	\$0.00	STAT	999999	STATE OF WISCONSIN
0.00498160	\$89.34	CNTY	70	WINNEBAGO COUNTY
0.00280840	\$50.37	MUNI	70014	TOWN OF NEPEUSKUN
0.00827190	\$148.36	REG	240434	SCH D OF BERLIN AREA
0.00073490	\$13.18	VTAE	001000	MORAINES PARK VTAE DISTRICT

Parcel Total:	\$301.25
---------------	----------

LEGAL DESCRIPTION: T17 R14-E S34 SWSW	PARCEL NO: 014-0675	CONTROL NO: 96793
---------------------------------------	---------------------	-------------------

50.67	\$25,667.31	0.70922949	\$18,204.01
-------	-------------	------------	-------------

0	\$0.00	STAT	999999	STATE OF WISCONSIN
0.00498160	\$90.68	CNTY	70	WINNEBAGO COUNTY
0.00280840	\$51.12	MUNI	70014	TOWN OF NEPEUSKUN
0.00827190	\$150.58	REG	240434	SCH D OF BERLIN AREA
0.00073490	\$13.38	VTAE	001000	MORAINES PARK VTAE DISTRICT

Parcel Total:	\$305.76
---------------	----------



# State of Wisconsin / Department of Natural Resources

Tony Evers , Governor

, Secretary

2/5/2025

## Chapter 70.114 - Aids Payment Worksheet For Tax Year 2024(Payment Year 2025) - Payment Due January 31, 2025

6993 of 7093

File Number Total: \$915.79

FILE NO: W 1656 \*      DATE OF PURCHASE: 04/07/2006      GRANTOR: ROGER W CLAUSING

LEGAL DESCRIPTION: T17 R14-E S27 PT OF SWNW      PARCEL NO: 014-0558-01      CONTROL NO: 95146

11      \$32,027.24      0.70922949      \$22,714.66

0	\$0.00	STAT	999999	STATE OF WISCONSIN
0.00498160	\$113.15	CNTY	70	WINNEBAGO COUNTY
0.00280840	\$63.79	MUNI	70014	TOWN OF NEPEUSKUN
0.00827190	\$187.89	REG	240434	SCH D OF BERLIN AREA
0.00073490	\$16.69	VTAE	001000	MORAINES PARK VTAE DISTRICT

Parcel Total: \$381.52

LEGAL DESCRIPTION: T17 R14-E S27 GOV LOT 3      PARCEL NO: 095147      CONTROL NO: 95147

0.65      \$2,134.31      0.70922949      \$1,513.71

0	\$0.00	STAT	999999	STATE OF WISCONSIN
0.00498160	\$7.54	CNTY	70	WINNEBAGO COUNTY
0.00280840	\$4.25	MUNI	70014	TOWN OF NEPEUSKUN
0.00827190	\$12.52	REG	240434	SCH D OF BERLIN AREA
0.00073490	\$1.11	VTAE	001000	MORAINES PARK VTAE DISTRICT

Parcel Total: \$25.42



# State of Wisconsin / Department of Natural Resources

Tony Evers , Governor

, Secretary

2/5/2025

## Chapter 70.114 - Aids Payment Worksheet For Tax Year 2024(Payment Year 2025) - Payment Due January 31, 2025

6994 of 7093

LEGAL DESCRIPTION: T17 R14-E S28 SENE	PARCEL NO: 095148	CONTROL NO: 95148
---------------------------------------	-------------------	-------------------

40	\$133,662.20	0.70922949	\$94,797.17	
----	--------------	------------	-------------	--

0	\$0.00	STAT	999999	STATE OF WISCONSIN
0.00498160	\$472.24	CNTY	70	WINNEBAGO COUNTY
0.00280840	\$266.22	MUNI	70014	TOWN OF NEPEUSKUN
0.00827190	\$784.15	REG	240434	SCH D OF BERLIN AREA
0.00073490	\$69.66	VTAE	001000	MORAINES PARK VTAE DISTRICT

Parcel Total:	\$1,592.27
---------------	------------

LEGAL DESCRIPTION: T17 R14-E S28 PT OF NESE	PARCEL NO: 095149	CONTROL NO: 95149
---	-------------------	-------------------

13	\$37,008.97	0.70922949	\$26,247.86	
----	-------------	------------	-------------	--

0	\$0.00	STAT	999999	STATE OF WISCONSIN
0.00498160	\$130.76	CNTY	70	WINNEBAGO COUNTY
0.00280840	\$73.71	MUNI	70014	TOWN OF NEPEUSKUN
0.00827190	\$217.12	REG	240434	SCH D OF BERLIN AREA
0.00073490	\$19.29	VTAE	001000	MORAINES PARK VTAE DISTRICT

Parcel Total:	\$440.88
---------------	----------

File Number Total:	\$2,440.09
--------------------	------------



# State of Wisconsin / Department of Natural Resources

Tony Evers , Governor

, Secretary

2/5/2025

## Chapter 70.114 - Aids Payment Worksheet For Tax Year 2024(Payment Year 2025) - Payment Due January 31, 2025

6995 of 7093

FILE NO: WM 60168 *				DATE OF PURCHASE: 07/11/2012				GRANTOR: The Nature Conservancy			
LEGAL DESCRIPTION: T17 R14-E S15 PT OF SWSW				PARCEL NO: 014-0305				CONTROL NO: 124516			
20	\$9,594.42	0.70922949	\$6,804.64								
				0	\$0.00	STAT	999999	STATE OF WISCONSIN			
				0.00498160	\$33.90	CNTY	70	WINNEBAGO COUNTY			
				0.00280840	\$19.11	MUNI	70014	TOWN OF NEPEUSKUN			
				0.00827190	\$56.29	REG	240434	SCH D OF BERLIN AREA			
				0.00073490	\$5.00	VTAE	001000	MORAINES PARK VTAE DISTRICT			
Parcel Total:					\$114.30						

LEGAL DESCRIPTION: T17 R14-E S25 NENE				PARCEL NO: 014-0503				CONTROL NO: 124517			
40	\$27,417.66	0.70922949	\$19,445.41								
				0	\$0.00	STAT	999999	STATE OF WISCONSIN			
				0.00498160	\$96.87	CNTY	70	WINNEBAGO COUNTY			
				0.00280840	\$54.61	MUNI	70014	TOWN OF NEPEUSKUN			
				0.00925480	\$179.96	REG	204872	SCH D OF RIPON			
				0.00073490	\$14.29	VTAE	001000	MORAINES PARK VTAE DISTRICT			
Parcel Total:					\$345.73						



**State of Wisconsin / Department of Natural Resources**

**Tony Evers , Governor**

**, Secretary**

2/5/2025

**Chapter 70.114 - Aids Payment Worksheet For Tax Year 2024(Payment Year 2025) - Payment Due January 31, 2025**

6996 of 7093

**LEGAL DESCRIPTION: T17 R14-E S25 GOV LOT 1** **PARCEL NO: 014-0504, 014-0505, 014-0506** **CONTROL NO: 124518**

68.1 \$46,678.57 0.70922949 \$33,105.82

0	\$0.00	STAT	999999	STATE OF WISCONSIN
0.00498160	\$164.92	CNTY	70	WINNEBAGO COUNTY
0.00280840	\$92.97	MUNI	70014	TOWN OF NEPEUSKUN
0.00925480	\$306.39	REG	204872	SCH D OF RIPON
0.00073490	\$24.33	VTAE	001000	MORAINES PARK VTAE DISTRICT

**Parcel Total: \$588.61**

**LEGAL DESCRIPTION: T17 R14-E S25 SENE** **PARCEL NO: 014-0508** **CONTROL NO: 124521**

40 \$27,417.66 0.70922949 \$19,445.41

0	\$0.00	STAT	999999	STATE OF WISCONSIN
0.00498160	\$96.87	CNTY	70	WINNEBAGO COUNTY
0.00280840	\$54.61	MUNI	70014	TOWN OF NEPEUSKUN
0.00925480	\$179.96	REG	204872	SCH D OF RIPON
0.00073490	\$14.29	VTAE	001000	MORAINES PARK VTAE DISTRICT

**Parcel Total: \$345.73**

**LEGAL DESCRIPTION: T17 R14-E S25 PT GV LT 2** **PARCEL NO: 014-0510** **CONTROL NO: 124522**

2.49 \$1,706.75 0.70922949 \$1,210.48

0	\$0.00	STAT	999999	STATE OF WISCONSIN
0.00498160	\$6.03	CNTY	70	WINNEBAGO COUNTY
0.00280840	\$3.40	MUNI	70014	TOWN OF NEPEUSKUN
0.00925480	\$11.20	REG	204872	SCH D OF RIPON
0.00073490	\$0.89	VTAE	001000	MORAINES PARK VTAE DISTRICT

**Parcel Total: \$21.52**





# State of Wisconsin / Department of Natural Resources

Tony Evers , Governor

, Secretary

2/5/2025

## Chapter 70.114 - Aids Payment Worksheet For Tax Year 2024(Payment Year 2025) - Payment Due January 31, 2025

6997 of 7093

File Number Total: \$1,415.89

FILE NO: WM 60767 \*

DATE OF PURCHASE: 06/14/2022

GRANTOR: Wetlands America Trust, Inc.

LEGAL DESCRIPTION: T17 R14-E S15 PT OF SWSW

PARCEL NO: 0140306

CONTROL NO: 143337

9.93 \$11,132.15 0.70922949 \$7,895.25

0 \$0.00 STAT 999999 STATE OF WISCONSIN

0.00498160 \$39.33 CNTY 70 WINNEBAGO COUNTY

0.00280840 \$22.17 MUNI 70014 TOWN OF NEPEUSKUN

0.00827190 \$65.31 REG 240434 SCH D OF BERLIN AREA

0.00073490 \$5.80 VTAE 001000 MORaine PARK VTAE DISTRICT

Parcel Total: \$132.61

LEGAL DESCRIPTION: T17 R14-E S15 Pt. Lot 1, CSM 6991

PARCEL NO: 014029101

CONTROL NO: 143411

3.96 \$4,439.40 0.70922949 \$3,148.56

0 \$0.00 STAT 999999 STATE OF WISCONSIN

0.00498160 \$15.68 CNTY 70 WINNEBAGO COUNTY

0.00280840 \$8.84 MUNI 70014 TOWN OF NEPEUSKUN

0.00827190 \$26.04 REG 240434 SCH D OF BERLIN AREA

0.00073490 \$2.31 VTAE 001000 MORaine PARK VTAE DISTRICT

Parcel Total: \$52.87



# State of Wisconsin / Department of Natural Resources

Tony Evers , Governor

, Secretary

2/5/2025

## Chapter 70.114 - Aids Payment Worksheet For Tax Year 2024(Payment Year 2025) - Payment Due January 31, 2025

6998 of 7093

LEGAL DESCRIPTION: T17 R14-E S15 Gov Lot 2	PARCEL NO: 014029101	CONTROL NO: 143413
--	----------------------	--------------------

62.14	\$69,662.83	0.70922949	\$49,406.94	
-------	-------------	------------	-------------	--

0	\$0.00	STAT	999999	STATE OF WISCONSIN
0.00498160	\$246.12	CNTY	70	WINNEBAGO COUNTY
0.00280840	\$138.75	MUNI	70014	TOWN OF NEPEUSKUN
0.00827190	\$408.69	REG	240434	SCH D OF BERLIN AREA
0.00073490	\$36.31	VTAE	001000	MORAINES PARK VTAE DISTRICT

Parcel Total:	\$829.87
---------------	----------

LEGAL DESCRIPTION: T17 R14-E S15 Pt. Lot 1, CSM 6991	PARCEL NO: 014029101	CONTROL NO: 143414
--	----------------------	--------------------

5.37	\$6,020.10	0.70922949	\$4,269.63	
------	------------	------------	------------	--

0	\$0.00	STAT	999999	STATE OF WISCONSIN
0.00498160	\$21.27	CNTY	70	WINNEBAGO COUNTY
0.00280840	\$11.99	MUNI	70014	TOWN OF NEPEUSKUN
0.00827190	\$35.32	REG	240434	SCH D OF BERLIN AREA
0.00073490	\$3.14	VTAE	001000	MORAINES PARK VTAE DISTRICT

Parcel Total:	\$71.72
---------------	---------

LEGAL DESCRIPTION: T17 R14-E S15 Gov Lot 3	PARCEL NO: 014029101	CONTROL NO: 143415
--	----------------------	--------------------

31.79	\$35,638.58	0.70922949	\$25,275.93	
-------	-------------	------------	-------------	--

0	\$0.00	STAT	999999	STATE OF WISCONSIN
0.00498160	\$125.91	CNTY	70	WINNEBAGO COUNTY
0.00280840	\$70.98	MUNI	70014	TOWN OF NEPEUSKUN
0.00827190	\$209.08	REG	240434	SCH D OF BERLIN AREA
0.00073490	\$18.57	VTAE	001000	MORAINES PARK VTAE DISTRICT

Parcel Total:	\$424.54
---------------	----------



# State of Wisconsin / Department of Natural Resources

Tony Evers , Governor

, Secretary

2/5/2025

## Chapter 70.114 - Aids Payment Worksheet For Tax Year 2024(Payment Year 2025) - Payment Due January 31, 2025

6999 of 7093

LEGAL DESCRIPTION: T17 R14-E S15 Gov Lot 4				PARCEL NO: 014029101				CONTROL NO: 143416			
6.24	\$6,995.43	0.70922949	\$4,961.37	0	\$0.00	STAT	999999	STATE OF WISCONSIN			
				0.00498160	\$24.72	CNTY	70	WINNEBAGO COUNTY			
				0.00280840	\$13.93	MUNI	70014	TOWN OF NEPEUSKUN			
				0.00827190	\$41.04	REG	240434	SCH D OF BERLIN AREA			
				0.00073490	\$3.65	VTAE	001000	MORAINES PARK VTAE DISTRICT			
Parcel Total:					\$83.34						

LEGAL DESCRIPTION: T17 R14-E S15 Pt. Lot 1, CSM 6991				PARCEL NO: 014029101				CONTROL NO: 143417			
9.54	\$10,694.94	0.70922949	\$7,585.17	0	\$0.00	STAT	999999	STATE OF WISCONSIN			
				0.00498160	\$37.79	CNTY	70	WINNEBAGO COUNTY			
				0.00280840	\$21.30	MUNI	70014	TOWN OF NEPEUSKUN			
				0.00827190	\$62.74	REG	240434	SCH D OF BERLIN AREA			
				0.00073490	\$5.57	VTAE	001000	MORAINES PARK VTAE DISTRICT			
Parcel Total:					\$127.40						

LEGAL DESCRIPTION: T17 R14-E S15 Pt. Lot 1, CSM 6991				PARCEL NO: 014029101				CONTROL NO: 143418			
11.51	\$12,903.44	0.70922949	\$9,151.50	0	\$0.00	STAT	999999	STATE OF WISCONSIN			
				0.00498160	\$45.59	CNTY	70	WINNEBAGO COUNTY			
				0.00280840	\$25.70	MUNI	70014	TOWN OF NEPEUSKUN			
				0.00827190	\$75.70	REG	240434	SCH D OF BERLIN AREA			
				0.00073490	\$6.72	VTAE	001000	MORAINES PARK VTAE DISTRICT			
Parcel Total:					\$153.71						



# State of Wisconsin / Department of Natural Resources

Tony Evers , Governor

, Secretary

2/5/2025

## Chapter 70.114 - Aids Payment Worksheet For Tax Year 2024(Payment Year 2025) - Payment Due January 31, 2025

7000 of 7093

LEGAL DESCRIPTION: T17 R14-E S16 Pt. Lot 1, CSM 6991      PARCEL NO: 014029101      CONTROL NO: 143419

20      \$22,421.26      0.70922949      \$15,901.82

0	\$0.00	STAT	999999	STATE OF WISCONSIN
0.00498160	\$79.22	CNTY	70	WINNEBAGO COUNTY
0.00280840	\$44.66	MUNI	70014	TOWN OF NEPEUSKUN
0.00827190	\$131.54	REG	240434	SCH D OF BERLIN AREA
0.00073490	\$11.69	VTAE	001000	MORAINES PARK VTAE DISTRICT

Parcel Total:      \$267.11

File Number Total:      \$2,143.17

Municipality Total:      \$22,616.11



# State of Wisconsin / Department of Natural Resources

Tony Evers , Governor

, Secretary

2/5/2025

## Chapter 70.114 - Aids Payment Worksheet For Tax Year 2024(Payment Year 2025) - Payment Due January 31, 2025

7001 of 7093

DETAIL FOR TOWN OF OMRO, WINNEBAGO COUNTY

Acres	Est. Adjust. Purch. Price	Level of Assessment	Adjusted Local Value	Net Gen. Tax Rate	Calc. Aid Pay Amount	Taxing Jurisdiction Type	Code	Description
FILE NO: W 1115 *			DATE OF PURCHASE: 06/08/1994			GRANTOR: TERRENCE S FOX		
LEGAL DESCRIPTION: T18 R15-E S15 PT OF NENE				PARCEL NO: 016-0406		CONTROL NO: 72585		
25	\$76,312.21	0.79475541	\$60,649.55					
				0	\$0.00	STAT	999999	STATE OF WISCONSIN
				0.00433920	\$263.17	CNTY	70	WINNEBAGO COUNTY
				0.00133320	\$80.86	MUNI	70016	TOWN OF OMRO
				0.00983690	\$596.60	REG	704088	SCH D OF OMRO
				0.00083170	\$50.44	VTAE	001200	FOX VALLEY VTAE DISTRICT
Parcel Total:					\$991.07			

LEGAL DESCRIPTION: T18 R15-E S15 PT OF SENE				PARCEL NO: 016-0410		CONTROL NO: 72586		
22.5	\$107,479.19	0.79475541	\$85,419.67					
				0	\$0.00	STAT	999999	STATE OF WISCONSIN
				0.00433920	\$370.65	CNTY	70	WINNEBAGO COUNTY
				0.00133320	\$113.88	MUNI	70016	TOWN OF OMRO
				0.00983690	\$840.26	REG	704088	SCH D OF OMRO
				0.00083170	\$71.04	VTAE	001200	FOX VALLEY VTAE DISTRICT
Parcel Total:					\$1,395.83			

File Number Total:	\$2,386.90
--------------------	------------



# State of Wisconsin / Department of Natural Resources

Tony Evers , Governor

, Secretary

2/5/2025

## Chapter 70.114 - Aids Payment Worksheet For Tax Year 2024(Payment Year 2025) - Payment Due January 31, 2025

7002 of 7093

FILE NO: W 1357 *		DATE OF PURCHASE: 04/19/2000		GRANTOR: NICOLET INVESTMENTS	
LEGAL DESCRIPTION: T18 R15-E S15 LT 2-CSM4489		PARCEL NO: 016-0408		CONTROL NO: 84389	
8.41	\$26,881.32	0.79475541	\$21,364.08		
		0	\$0.00	STAT 999999	STATE OF WISCONSIN
		0.00433920	\$92.70	CNTY 70	WINNEBAGO COUNTY
		0.00133320	\$28.48	MUNI 70016	TOWN OF OMRO
		0.00983690	\$210.16	REG 704088	SCH D OF OMRO
		0.00083170	\$17.77	VTAE 001200	FOX VALLEY VTAE DISTRICT
Parcel Total:			\$349.11		

LEGAL DESCRIPTION: T18 R15-E S15 SWSE		PARCEL NO: 016-0421		CONTROL NO: 84390	
40	\$127,845.99	0.79475541	\$101,606.29		
		0	\$0.00	STAT 999999	STATE OF WISCONSIN
		0.00433920	\$440.89	CNTY 70	WINNEBAGO COUNTY
		0.00133320	\$135.46	MUNI 70016	TOWN OF OMRO
		0.00983690	\$999.49	REG 704088	SCH D OF OMRO
		0.00083170	\$84.51	VTAE 001200	FOX VALLEY VTAE DISTRICT
Parcel Total:			\$1,660.35		



State of Wisconsin / Department of Natural Resources

Tony Evers, Governor

, Secretary

2/5/2025

Chapter 70.114 - Aids Payment Worksheet For Tax Year 2024(Payment Year 2025) - Payment Due January 31, 2025

7003 of 7093

LEGAL DESCRIPTION: T18 R15-E S15 NWSE PARCEL NO: 016-0420 CONTROL NO: 84391

40 \$127,845.99 0.79475541 \$101,606.29

0 \$0.00 STAT 999999 STATE OF WISCONSIN
0.00433920 \$440.89 CNTY 70 WINNEBAGO COUNTY
0.00133320 \$135.46 MUNI 70016 TOWN OF OMRO
0.00983690 \$999.49 REG 704088 SCH D OF OMRO
0.00083170 \$84.51 VTAE 001200 FOX VALLEY VTAE DISTRICT

Parcel Total: \$1,660.35

File Number Total: \$3,669.81

FILE NO: W 1699 \* DATE OF PURCHASE: 08/20/2007 GRANTOR: GERALD P BASEL ESTATE

LEGAL DESCRIPTION: T18 R15-E S15 PT OF NESW PARCEL NO: 016-0415 CONTROL NO: 97870

33 \$153,819.24 0.79475541 \$122,248.67

0 \$0.00 STAT 999999 STATE OF WISCONSIN
0.00433920 \$530.46 CNTY 70 WINNEBAGO COUNTY
0.00133320 \$162.98 MUNI 70016 TOWN OF OMRO
0.00983690 \$1,202.54 REG 704088 SCH D OF OMRO
0.00083170 \$101.68 VTAE 001200 FOX VALLEY VTAE DISTRICT

Parcel Total: \$1,997.66



# State of Wisconsin / Department of Natural Resources

Tony Evers , Governor

, Secretary

2/5/2025

## Chapter 70.114 - Aids Payment Worksheet For Tax Year 2024(Payment Year 2025) - Payment Due January 31, 2025

7004 of 7093

LEGAL DESCRIPTION: T18 R15-E S15 SESW	PARCEL NO: 016-0418	CONTROL NO: 97871
---------------------------------------	---------------------	-------------------

40	\$186,449.19	0.79475541	\$148,181.50	
----	--------------	------------	--------------	--

0	\$0.00	STAT	999999	STATE OF WISCONSIN
0.00433920	\$642.99	CNTY	70	WINNEBAGO COUNTY
0.00133320	\$197.55	MUNI	70016	TOWN OF OMRO
0.00983690	\$1,457.64	REG	704088	SCH D OF OMRO
0.00083170	\$123.24	VTAE	001200	FOX VALLEY VTAE DISTRICT

Parcel Total:	\$2,421.42
---------------	------------

File Number Total:	\$4,419.08
--------------------	------------

FILE NO: WM 60021 *	DATE OF PURCHASE: 01/05/2009	GRANTOR: Pheasants Forever, Inc.
---------------------	------------------------------	----------------------------------

LEGAL DESCRIPTION: T18 R15-E S06 CSM 5673, Lot 3	PARCEL NO: 0160183	CONTROL NO: 103622
--	--------------------	--------------------

49.86	\$234,418.25	0.79475541	\$186,305.17	
-------	--------------	------------	--------------	--

0	\$0.00	STAT	999999	STATE OF WISCONSIN
0.00433920	\$808.42	CNTY	70	WINNEBAGO COUNTY
0.00133320	\$248.38	MUNI	70016	TOWN OF OMRO
0.00983690	\$1,832.66	REG	704088	SCH D OF OMRO
0.00083170	\$154.95	VTAE	001200	FOX VALLEY VTAE DISTRICT

Parcel Total:	\$3,044.41
---------------	------------

File Number Total:	\$3,044.41
--------------------	------------

Municipality Total:	\$13,520.20
---------------------	-------------





# State of Wisconsin / Department of Natural Resources

Tony Evers , Governor

, Secretary

2/5/2025

## Chapter 70.114 - Aids Payment Worksheet For Tax Year 2024(Payment Year 2025) - Payment Due January 31, 2025

7005 of 7093

DETAIL FOR TOWN OF OSHKOSH, WINNEBAGO COUNTY

Acres	Est. Adjust. Purch. Price	Level of Assessment	Adjusted Local Value	Net Gen. Tax Rate	Calc. Aid Pay Amount	Taxing Jurisdiction	Type	Code	Description
FILE NO: FI 2868 *			DATE OF PURCHASE: 08/12/2008			GRANTOR: Dept. Of Health & Family Ser			
LEGAL DESCRIPTION: T19 R17-E S31 Lot 2 - CSM 6123				PARCEL NO: 915-5402		CONTROL NO: 108101			
88.7	\$1,775,579.78	1.00886334	\$1,791,317.35						
				0	\$0.00	STATE OF WISCONSIN	STAT	999999	
				0.00337940	\$6,053.49	WINNEBAGO COUNTY	CNTY	70	
				0.00084680	\$1,516.89	TOWN OF OSHKOSH	MUNI	70018	
				0.007169	\$12,842.02	SCH D OF OSHKOSH AREA	REG	704179	
				0.00064770	\$1,160.26	FOX VALLEY VTAE DISTRICT	VTAE	001200	
<b>Parcel Total:</b>					<b>\$21,572.66</b>				

LEGAL DESCRIPTION: T18 R17-E S06 Lot 3 - CSM 6123				PARCEL NO: 915-5403		CONTROL NO: 108102			
28.8	\$576,512.94	1.00886334	\$581,622.77						
				0	\$0.00	STATE OF WISCONSIN	STAT	999999	
				0.00337940	\$1,965.51	WINNEBAGO COUNTY	CNTY	70	
				0.00084680	\$492.52	TOWN OF OSHKOSH	MUNI	70018	
				0.007169	\$4,169.68	SCH D OF OSHKOSH AREA	REG	704179	
				0.00064770	\$376.72	FOX VALLEY VTAE DISTRICT	VTAE	001200	
<b>Parcel Total:</b>					<b>\$7,004.43</b>				

File Number Total: \$28,577.09

Municipality Total: \$28,577.09



# State of Wisconsin / Department of Natural Resources

Tony Evers , Governor

, Secretary

2/5/2025

## Chapter 70.114 - Aids Payment Worksheet For Tax Year 2024(Payment Year 2025) - Payment Due January 31, 2025

7006 of 7093

DETAIL FOR TOWN OF POYGAN, WINNEBAGO COUNTY

Acres	Est. Adjust. Purch. Price	Level of Assessment	Adjusted Local Value	Net Gen. Tax Rate	Calc. Aid Pay Amount	Type	Code	Taxing Jurisdiction Description
FILE NO: W 1118 *			DATE OF PURCHASE: 07/14/1994			GRANTOR: JIM NOLAN		
LEGAL DESCRIPTION: T19 R14-E S33 PT OF SWSW				PARCEL NO: 020-0467		CONTROL NO: 72669		
25.9	\$116,225.66	0.99185289	\$115,278.76	0	\$0.00	STAT	999999	STATE OF WISCONSIN
				0.00354670	\$408.86	CNTY	70	WINNEBAGO COUNTY
				0.00086830	\$100.10	MUNI	70020	TOWN OF POYGAN
				0.00873250	\$1,006.67	REG	704088	SCH D OF OMRO
				0.00067980	\$78.37	VTAE	001200	FOX VALLEY VTAE DISTRICT
<b>Parcel Total:</b>					<b>\$1,594.00</b>			

File Number Total: \$1,594.00

FILE NO: W 1130 *			DATE OF PURCHASE: 11/10/1994			GRANTOR: EUGENE F ERTMER		
LEGAL DESCRIPTION: T19 R14-E S31 P LT2-CSM2924				PARCEL NO: 020040901/0200409		CONTROL NO: 73822		
14.7	\$62,170.16	0.99185289	\$61,663.66	0	\$0.00	STAT	999999	STATE OF WISCONSIN
				0.00354670	\$218.71	CNTY	70	WINNEBAGO COUNTY
				0.00086830	\$53.54	MUNI	70020	TOWN OF POYGAN
				0.00873250	\$538.48	REG	704088	SCH D OF OMRO
				0.00067980	\$41.92	VTAE	001200	FOX VALLEY VTAE DISTRICT
<b>Parcel Total:</b>					<b>\$852.65</b>			



# State of Wisconsin / Department of Natural Resources

Tony Evers , Governor

, Secretary

2/5/2025

## Chapter 70.114 - Aids Payment Worksheet For Tax Year 2024(Payment Year 2025) - Payment Due January 31, 2025

7007 of 7093

LEGAL DESCRIPTION: T19 R14-E S31 P LT2-CSM2924	PARCEL NO: 0200406/020040602	CONTROL NO: 73823
--	------------------------------	-------------------

19.04	\$80,526.77	0.99185289	\$79,870.71	
-------	-------------	------------	-------------	--

0	\$0.00	STAT	999999	STATE OF WISCONSIN
0.00354670	\$283.28	CNTY	70	WINNEBAGO COUNTY
0.00086830	\$69.35	MUNI	70020	TOWN OF POYGAN
0.00873250	\$697.47	REG	704088	SCH D OF OMRO
0.00067980	\$54.30	VTAE	001200	FOX VALLEY VTAE DISTRICT

Parcel Total:	\$1,104.40
---------------	------------

LEGAL DESCRIPTION: T19 R14-E S31 SENW	PARCEL NO: 0200413	CONTROL NO: 73824
---------------------------------------	--------------------	-------------------

40	\$169,175.26	0.99185289	\$167,796.97	
----	--------------	------------	--------------	--

0	\$0.00	STAT	999999	STATE OF WISCONSIN
0.00354670	\$595.13	CNTY	70	WINNEBAGO COUNTY
0.00086830	\$145.70	MUNI	70020	TOWN OF POYGAN
0.00873250	\$1,465.29	REG	704088	SCH D OF OMRO
0.00067980	\$114.08	VTAE	001200	FOX VALLEY VTAE DISTRICT

Parcel Total:	\$2,320.20
---------------	------------

LEGAL DESCRIPTION: T19 R14-E S31 LT2-CSM3021	PARCEL NO: 0200407	CONTROL NO: 73825
--	--------------------	-------------------

20	\$84,584.11	0.99185289	\$83,894.99	
----	-------------	------------	-------------	--

0	\$0.00	STAT	999999	STATE OF WISCONSIN
0.00354670	\$297.55	CNTY	70	WINNEBAGO COUNTY
0.00086830	\$72.85	MUNI	70020	TOWN OF POYGAN
0.00873250	\$732.62	REG	704088	SCH D OF OMRO
0.00067980	\$57.04	VTAE	001200	FOX VALLEY VTAE DISTRICT

Parcel Total:	\$1,160.06
---------------	------------



# State of Wisconsin / Department of Natural Resources

Tony Evers , Governor

, Secretary

2/5/2025

## Chapter 70.114 - Aids Payment Worksheet For Tax Year 2024(Payment Year 2025) - Payment Due January 31, 2025

7008 of 7093

LEGAL DESCRIPTION: T19 R14-E S31 NESW	PARCEL NO: 0200414	CONTROL NO: 73826
---------------------------------------	--------------------	-------------------

40	\$169,175.26	0.99185289	\$167,796.97
----	--------------	------------	--------------

0	\$0.00	STAT	999999	STATE OF WISCONSIN
0.00354670	\$595.13	CNTY	70	WINNEBAGO COUNTY
0.00086830	\$145.70	MUNI	70020	TOWN OF POYGAN
0.00873250	\$1,465.29	REG	704088	SCH D OF OMRO
0.00067980	\$114.08	VTAE	001200	FOX VALLEY VTAE DISTRICT

Parcel Total:	\$2,320.20
---------------	------------

File Number Total:	\$7,757.51
--------------------	------------

FILE NO: W 1135 *	DATE OF PURCHASE: 12/30/1994	GRANTOR: GARY L DOEHLING
-------------------	------------------------------	--------------------------

LEGAL DESCRIPTION: T19 R14-E S23 P LT2-CSM3077	PARCEL NO: 020-0231 (0227)	CONTROL NO: 74197
--	----------------------------	-------------------

4.43	\$20,568.42	0.99185289	\$20,400.85
------	-------------	------------	-------------

0	\$0.00	STAT	999999	STATE OF WISCONSIN
0.00354670	\$72.36	CNTY	70	WINNEBAGO COUNTY
0.00086830	\$17.71	MUNI	70020	TOWN OF POYGAN
0.00529740	\$108.07	REG	706608	SCH D OF WINNECONNE COMMUNITY
0.00067980	\$13.87	VTAE	001200	FOX VALLEY VTAE DISTRICT

Parcel Total:	\$212.01
---------------	----------



# State of Wisconsin / Department of Natural Resources

Tony Evers , Governor

, Secretary

2/5/2025

## Chapter 70.114 - Aids Payment Worksheet For Tax Year 2024(Payment Year 2025) - Payment Due January 31, 2025

7009 of 7093

LEGAL DESCRIPTION: T19 R14-E S23 P LT2-CSM3077				PARCEL NO: 020-0231 (0228)				CONTROL NO: 74198	
14.04	\$65,227.25	0.99185289	\$64,695.84	0	\$0.00	STAT	999999	STATE OF WISCONSIN	
				0.00354670	\$229.46	CNTY	70	WINNEBAGO COUNTY	
				0.00086830	\$56.18	MUNI	70020	TOWN OF POYGAN	
				0.00529740	\$342.72	REG	706608	SCH D OF WINNECONNE COMMUNITY	
				0.00067980	\$43.98	VTAE	001200	FOX VALLEY VTAE DISTRICT	
Parcel Total:					\$672.34				

LEGAL DESCRIPTION: T19 R14-E S23 P LT2-CSM3077				PARCEL NO: 020-0231				CONTROL NO: 74199	
20.18	\$93,684.93	0.99185289	\$92,921.67	0	\$0.00	STAT	999999	STATE OF WISCONSIN	
				0.00354670	\$329.57	CNTY	70	WINNEBAGO COUNTY	
				0.00086830	\$80.68	MUNI	70020	TOWN OF POYGAN	
				0.00529740	\$492.24	REG	706608	SCH D OF WINNECONNE COMMUNITY	
				0.00067980	\$63.17	VTAE	001200	FOX VALLEY VTAE DISTRICT	
Parcel Total:					\$965.66				

LEGAL DESCRIPTION: T19 R14-E S23 P LT2-CSM3077				PARCEL NO: 020-0231 (0233)				CONTROL NO: 74200	
6.7	\$31,134.39	0.99185289	\$30,880.73	0	\$0.00	STAT	999999	STATE OF WISCONSIN	
				0.00354670	\$109.53	CNTY	70	WINNEBAGO COUNTY	
				0.00086830	\$26.81	MUNI	70020	TOWN OF POYGAN	
				0.00529740	\$163.59	REG	706608	SCH D OF WINNECONNE COMMUNITY	
				0.00067980	\$20.99	VTAE	001200	FOX VALLEY VTAE DISTRICT	
Parcel Total:					\$320.92				



# State of Wisconsin / Department of Natural Resources

Tony Evers , Governor

, Secretary

2/5/2025

## Chapter 70.114 - Aids Payment Worksheet For Tax Year 2024(Payment Year 2025) - Payment Due January 31, 2025

7010 of 7093

File Number Total: \$2,170.93

FILE NO: W 1186 \*

DATE OF PURCHASE: 09/29/1995

GRANTOR: STEVEN J BROOKS ET AL

LEGAL DESCRIPTION: T19 R14-E S28 SE OF SWSE

PARCEL NO: 020-0360

CONTROL NO: 75618

10 \$34,346.09 0.99185289 \$34,066.27

0 \$0.00 STAT 999999 STATE OF WISCONSIN

0.00354670 \$120.82 CNTY 70 WINNEBAGO COUNTY

0.00086830 \$29.58 MUNI 70020 TOWN OF POYGAN

0.00873250 \$297.48 REG 704088 SCH D OF OMRO

0.00067980 \$23.16 VTAE 001200 FOX VALLEY VTAE DISTRICT

0.00037940 \$12.92 SEWR 707110 POYGAN & POY SIPPY JT SAN DIST #1

Parcel Total: \$483.96

LEGAL DESCRIPTION: T19 R14-E S33 PT OF SWNE

PARCEL NO: 020-0457

CONTROL NO: 75619

22.5 \$139,389.96 0.99185289 \$138,254.34

0 \$0.00 STAT 999999 STATE OF WISCONSIN

0.00354670 \$490.35 CNTY 70 WINNEBAGO COUNTY

0.00086830 \$120.05 MUNI 70020 TOWN OF POYGAN

0.00873250 \$1,207.31 REG 704088 SCH D OF OMRO

0.00067980 \$93.99 VTAE 001200 FOX VALLEY VTAE DISTRICT

0.00037940 \$52.45 SEWR 707110 POYGAN & POY SIPPY JT SAN DIST #1

Parcel Total: \$1,964.15



# State of Wisconsin / Department of Natural Resources

Tony Evers , Governor

, Secretary

2/5/2025

## Chapter 70.114 - Aids Payment Worksheet For Tax Year 2024(Payment Year 2025) - Payment Due January 31, 2025

7011 of 7093

LEGAL DESCRIPTION: T19 R14-E S33 PT OF NWNE	PARCEL NO: 020-0455	CONTROL NO: 75620
---	---------------------	-------------------

22.5	\$102,035.46	0.99185289	\$101,204.17
------	--------------	------------	--------------

0	\$0.00	STAT	999999	STATE OF WISCONSIN
0.00354670	\$358.95	CNTY	70	WINNEBAGO COUNTY
0.00086830	\$87.88	MUNI	70020	TOWN OF POYGAN
0.00873250	\$883.77	REG	704088	SCH D OF OMRO
0.00067980	\$68.80	VTAE	001200	FOX VALLEY VTAE DISTRICT
0.00037940	\$38.39	SEWR	707110	POYGAN & POY SIPPI JT SAN DIST #1

Parcel Total:	\$1,437.79
---------------	------------

File Number Total:	\$3,885.90
--------------------	------------

FILE NO: W 1230 *	DATE OF PURCHASE: 03/11/1997	GRANTOR: FIRSTAR BANK WISCONSIN
-------------------	------------------------------	---------------------------------

LEGAL DESCRIPTION: T19 R14-E S14 NWSE	PARCEL NO: 20-0064-00	CONTROL NO: 77762
---------------------------------------	-----------------------	-------------------

40	\$188,146.96	0.99185289	\$186,614.11
----	--------------	------------	--------------

0	\$0.00	STAT	999999	STATE OF WISCONSIN
0.00354670	\$661.87	CNTY	70	WINNEBAGO COUNTY
0.00086830	\$162.04	MUNI	70020	TOWN OF POYGAN
0.00529740	\$988.57	REG	706608	SCH D OF WINNECONNE COMMUNITY
0.00067980	\$126.87	VTAE	001200	FOX VALLEY VTAE DISTRICT

Parcel Total:	\$1,939.35
---------------	------------



# State of Wisconsin / Department of Natural Resources

Tony Evers , Governor

, Secretary

2/5/2025

## Chapter 70.114 - Aids Payment Worksheet For Tax Year 2024(Payment Year 2025) - Payment Due January 31, 2025

7012 of 7093

LEGAL DESCRIPTION: T19 R14-E S14 SESE	PARCEL NO: 20-0066-00	CONTROL NO: 77763
---------------------------------------	-----------------------	-------------------

40	\$188,146.96	0.99185289	\$186,614.11	
----	--------------	------------	--------------	--

0	\$0.00	STAT	999999	STATE OF WISCONSIN
0.00354670	\$661.87	CNTY	70	WINNEBAGO COUNTY
0.00086830	\$162.04	MUNI	70020	TOWN OF POYGAN
0.00529740	\$988.57	REG	706608	SCH D OF WINNECONNE COMMUNITY
0.00067980	\$126.87	VTAE	001200	FOX VALLEY VTAE DISTRICT

Parcel Total:	\$1,939.35
---------------	------------

LEGAL DESCRIPTION: T19 R14-E S14 PT OF SWSE	PARCEL NO: 20-0065-00	CONTROL NO: 77764
---	-----------------------	-------------------

30	\$141,110.22	0.99185289	\$139,960.58	
----	--------------	------------	--------------	--

0	\$0.00	STAT	999999	STATE OF WISCONSIN
0.00354670	\$496.41	CNTY	70	WINNEBAGO COUNTY
0.00086830	\$121.53	MUNI	70020	TOWN OF POYGAN
0.00529740	\$741.43	REG	706608	SCH D OF WINNECONNE COMMUNITY
0.00067980	\$95.15	VTAE	001200	FOX VALLEY VTAE DISTRICT

Parcel Total:	\$1,454.52
---------------	------------

File Number Total:	\$5,333.22
--------------------	------------





# State of Wisconsin / Department of Natural Resources

Tony Evers , Governor

, Secretary

2/5/2025

## Chapter 70.114 - Aids Payment Worksheet For Tax Year 2024(Payment Year 2025) - Payment Due January 31, 2025

7013 of 7093

FILE NO: W 1329 *				DATE OF PURCHASE: 04/05/1999				GRANTOR: RICHARD NACHTRAB			
LEGAL DESCRIPTION: T19 R14-E S27 PT OF SWNW				PARCEL NO: 0200323				CONTROL NO: 81453			
29.39	\$127,784.79	0.99185289	\$126,743.71								
				0	\$0.00	STAT	999999	STATE OF WISCONSIN			
				0.00354670	\$449.53	CNTY	70	WINNEBAGO COUNTY			
				0.00086830	\$110.05	MUNI	70020	TOWN OF POYGAN			
				0.00873250	\$1,106.79	REG	704088	SCH D OF OMRO			
				0.00067980	\$86.17	VTAE	001200	FOX VALLEY VTAE DISTRICT			
Parcel Total:					\$1,752.54						

LEGAL DESCRIPTION: T19 R14-E S28 PT OF SENE				PARCEL NO: 0200339				CONTROL NO: 81454			
30	\$130,437.01	0.99185289	\$129,374.33								
				0	\$0.00	STAT	999999	STATE OF WISCONSIN			
				0.00354670	\$458.86	CNTY	70	WINNEBAGO COUNTY			
				0.00086830	\$112.34	MUNI	70020	TOWN OF POYGAN			
				0.00873250	\$1,129.76	REG	704088	SCH D OF OMRO			
				0.00067980	\$87.95	VTAE	001200	FOX VALLEY VTAE DISTRICT			
Parcel Total:					\$1,788.91						

File Number Total:					\$3,541.45						
--------------------	--	--	--	--	------------	--	--	--	--	--	--



# State of Wisconsin / Department of Natural Resources

Tony Evers , Governor

, Secretary

2/5/2025

## Chapter 70.114 - Aids Payment Worksheet For Tax Year 2024(Payment Year 2025) - Payment Due January 31, 2025

7014 of 7093

FILE NO: W 1486 *				DATE OF PURCHASE: 04/21/2003				GRANTOR: BOHN FARMS INC.			
LEGAL DESCRIPTION: T19 R14-E S19 NESW				PARCEL NO: 020-0142				CONTROL NO: 88924			
40	\$79,474.11	0.99185289	\$78,826.63								
				0	\$0.00	STAT	999999	STATE OF WISCONSIN			
				0.00354670	\$279.58	CNTY	70	WINNEBAGO COUNTY			
				0.00086830	\$68.45	MUNI	70020	TOWN OF POYGAN			
				0.00873250	\$688.36	REG	704088	SCH D OF OMRO			
				0.00067980	\$53.59	VTAE	001200	FOX VALLEY VTAE DISTRICT			
Parcel Total:					\$1,089.98						

LEGAL DESCRIPTION: T19 R14-E S19 NWSW				PARCEL NO: 020-0143				CONTROL NO: 88925			
44.07	\$87,424.00	0.99185289	\$86,711.75								
				0	\$0.00	STAT	999999	STATE OF WISCONSIN			
				0.00354670	\$307.54	CNTY	70	WINNEBAGO COUNTY			
				0.00086830	\$75.29	MUNI	70020	TOWN OF POYGAN			
				0.00873250	\$757.21	REG	704088	SCH D OF OMRO			
				0.00067980	\$58.95	VTAE	001200	FOX VALLEY VTAE DISTRICT			
Parcel Total:					\$1,198.99						



# State of Wisconsin / Department of Natural Resources

Tony Evers , Governor

, Secretary

2/5/2025

## Chapter 70.114 - Aids Payment Worksheet For Tax Year 2024(Payment Year 2025) - Payment Due January 31, 2025

7015 of 7093

LEGAL DESCRIPTION: T19 R14-E S19 SWSW	PARCEL NO: 020-0144	CONTROL NO: 88926
---------------------------------------	---------------------	-------------------

44.29	\$88,084.17	0.99185289	\$87,366.54	
-------	-------------	------------	-------------	--

0	\$0.00	STAT	999999	STATE OF WISCONSIN
0.00354670	\$309.87	CNTY	70	WINNEBAGO COUNTY
0.00086830	\$75.86	MUNI	70020	TOWN OF POYGAN
0.00873250	\$762.93	REG	704088	SCH D OF OMRO
0.00067980	\$59.40	VTAE	001200	FOX VALLEY VTAE DISTRICT

Parcel Total:	\$1,208.06
---------------	------------

File Number Total:	\$3,497.03
--------------------	------------

FILE NO: W 1550 *	DATE OF PURCHASE: 08/09/2004	GRANTOR: ELDA E NACHTRAB
-------------------	------------------------------	--------------------------

LEGAL DESCRIPTION: T19 R14-E S27 P LT19-CSM5507	PARCEL NO: 020 0335	CONTROL NO: 91935
---	---------------------	-------------------

21.95	\$241,072.86	0.99185289	\$239,108.82	
-------	--------------	------------	--------------	--

0	\$0.00	STAT	999999	STATE OF WISCONSIN
0.00354670	\$848.06	CNTY	70	WINNEBAGO COUNTY
0.00086830	\$207.62	MUNI	70020	TOWN OF POYGAN
0.00873250	\$2,088.02	REG	704088	SCH D OF OMRO
0.00067980	\$162.56	VTAE	001200	FOX VALLEY VTAE DISTRICT

Parcel Total:	\$3,306.26
---------------	------------



# State of Wisconsin / Department of Natural Resources

Tony Evers , Governor

, Secretary

2/5/2025

## Chapter 70.114 - Aids Payment Worksheet For Tax Year 2024(Payment Year 2025) - Payment Due January 31, 2025

7016 of 7093

LEGAL DESCRIPTION: T19 R14-E S27 NWSE	PARCEL NO: 020 0333	CONTROL NO: 91936
---------------------------------------	---------------------	-------------------

40	\$145,304.28	0.99185289	\$144,120.47
----	--------------	------------	--------------

0	\$0.00	STAT	999999	STATE OF WISCONSIN
0.00354670	\$511.16	CNTY	70	WINNEBAGO COUNTY
0.00086830	\$125.14	MUNI	70020	TOWN OF POYGAN
0.00873250	\$1,258.54	REG	704088	SCH D OF OMRO
0.00067980	\$97.98	VTAE	001200	FOX VALLEY VTAE DISTRICT

Parcel Total:	\$1,992.82
---------------	------------

LEGAL DESCRIPTION: T19 R14-E S27 NESE	PARCEL NO: 020 0332	CONTROL NO: 91937
---------------------------------------	---------------------	-------------------

40	\$326,933.02	0.99185289	\$324,269.46
----	--------------	------------	--------------

0	\$0.00	STAT	999999	STATE OF WISCONSIN
0.00354670	\$1,150.10	CNTY	70	WINNEBAGO COUNTY
0.00086830	\$281.56	MUNI	70020	TOWN OF POYGAN
0.00873250	\$2,831.69	REG	704088	SCH D OF OMRO
0.00067980	\$220.45	VTAE	001200	FOX VALLEY VTAE DISTRICT

Parcel Total:	\$4,483.80
---------------	------------

LEGAL DESCRIPTION: T19 R14-E S27 P LT19-CSM5507	PARCEL NO: 020 032802	CONTROL NO: 91938
---	-----------------------	-------------------

2.1	\$9,908.43	0.99185289	\$9,827.70
-----	------------	------------	------------

0	\$0.00	STAT	999999	STATE OF WISCONSIN
0.00354670	\$34.86	CNTY	70	WINNEBAGO COUNTY
0.00086830	\$8.53	MUNI	70020	TOWN OF POYGAN
0.00873250	\$85.82	REG	704088	SCH D OF OMRO
0.00067980	\$6.68	VTAE	001200	FOX VALLEY VTAE DISTRICT

Parcel Total:	\$135.89
---------------	----------



# State of Wisconsin / Department of Natural Resources

Tony Evers , Governor

, Secretary

2/5/2025

## Chapter 70.114 - Aids Payment Worksheet For Tax Year 2024(Payment Year 2025) - Payment Due January 31, 2025

7017 of 7093

LEGAL DESCRIPTION: T19 R14-E S27 P LT19-CSM5507	PARCEL NO: 020 032602	CONTROL NO: 91939
---	-----------------------	-------------------

9.35	\$42,930.08	0.99185289	\$42,580.32
------	-------------	------------	-------------

0	\$0.00	STAT	999999	STATE OF WISCONSIN
0.00354670	\$151.02	CNTY	70	WINNEBAGO COUNTY
0.00086830	\$36.97	MUNI	70020	TOWN OF POYGAN
0.00873250	\$371.83	REG	704088	SCH D OF OMRO
0.00067980	\$28.95	VTAE	001200	FOX VALLEY VTAE DISTRICT

Parcel Total:	\$588.77
---------------	----------

File Number Total:	\$10,507.54
--------------------	-------------

FILE NO: W 1571 *	DATE OF PURCHASE: 12/09/2004	GRANTOR: RALPH R ORTON
-------------------	------------------------------	------------------------

LEGAL DESCRIPTION: T19 R14-E S33 LT1-CSM5631	PARCEL NO: 020-0460	CONTROL NO: 91946
--	---------------------	-------------------

9.85	\$85,441.67	0.99185289	\$84,745.57
------	-------------	------------	-------------

0	\$0.00	STAT	999999	STATE OF WISCONSIN
0.00354670	\$300.57	CNTY	70	WINNEBAGO COUNTY
0.00086830	\$73.58	MUNI	70020	TOWN OF POYGAN
0.00873250	\$740.04	REG	704088	SCH D OF OMRO
0.00067980	\$57.61	VTAE	001200	FOX VALLEY VTAE DISTRICT

Parcel Total:	\$1,171.80
---------------	------------



# State of Wisconsin / Department of Natural Resources

Tony Evers , Governor

, Secretary

2/5/2025

## Chapter 70.114 - Aids Payment Worksheet For Tax Year 2024(Payment Year 2025) - Payment Due January 31, 2025

7018 of 7093

LEGAL DESCRIPTION: T19 R14-E S33 LT1-CSM5631				PARCEL NO: 020-0459		CONTROL NO: 91947		
39.85	\$228,772.64	0.99185289	\$226,908.80	0	\$0.00	STAT	999999	STATE OF WISCONSIN
				0.00354670	\$804.79	CNTY	70	WINNEBAGO COUNTY
				0.00086830	\$197.03	MUNI	70020	TOWN OF POYGAN
				0.00873250	\$1,981.49	REG	704088	SCH D OF OMRO
				0.00067980	\$154.26	VTAE	001200	FOX VALLEY VTAE DISTRICT
Parcel Total:				\$3,137.57				

LEGAL DESCRIPTION: T19 R14-E S33 LT1-CSM5631				PARCEL NO: 020-0464		CONTROL NO: 91948		
34.85	\$279,763.37	0.99185289	\$277,484.11	0	\$0.00	STAT	999999	STATE OF WISCONSIN
				0.00354670	\$984.17	CNTY	70	WINNEBAGO COUNTY
				0.00086830	\$240.94	MUNI	70020	TOWN OF POYGAN
				0.00873250	\$2,423.14	REG	704088	SCH D OF OMRO
				0.00067980	\$188.65	VTAE	001200	FOX VALLEY VTAE DISTRICT
Parcel Total:				\$3,836.90				

LEGAL DESCRIPTION: T19 R14-E S33 LT1-CSM5631				PARCEL NO: 020-0462		CONTROL NO: 91949		
9.85	\$48,235.17	0.99185289	\$47,842.20	0	\$0.00	STAT	999999	STATE OF WISCONSIN
				0.00354670	\$169.68	CNTY	70	WINNEBAGO COUNTY
				0.00086830	\$41.54	MUNI	70020	TOWN OF POYGAN
				0.00873250	\$417.78	REG	704088	SCH D OF OMRO
				0.00067980	\$32.53	VTAE	001200	FOX VALLEY VTAE DISTRICT
Parcel Total:				\$661.53				



# State of Wisconsin / Department of Natural Resources

Tony Evers , Governor

, Secretary

2/5/2025

## Chapter 70.114 - Aids Payment Worksheet For Tax Year 2024(Payment Year 2025) - Payment Due January 31, 2025

7019 of 7093

File Number Total: \$8,807.80

FILE NO: W 1658 \*      DATE OF PURCHASE: 07/23/2007      GRANTOR: CAROL K KRATZ

LEGAL DESCRIPTION: T19 R14-E S19 P LT1-CSM6080      PARCEL NO: 020-0145      CONTROL NO: 97739

20      \$70,772.59      0.99185289      \$70,195.99

0	\$0.00	STAT	999999	STATE OF WISCONSIN
0.00354670	\$248.97	CNTY	70	WINNEBAGO COUNTY
0.00086830	\$60.95	MUNI	70020	TOWN OF POYGAN
0.00873250	\$612.99	REG	704088	SCH D OF OMRO
0.00067980	\$47.72	VTAE	001200	FOX VALLEY VTAE DISTRICT

Parcel Total: \$970.63

LEGAL DESCRIPTION: T19 R14-E S30 NWNW      PARCEL NO: 020-0392      CONTROL NO: 97740

44.35      \$87,586.94      0.99185289      \$86,873.36

0	\$0.00	STAT	999999	STATE OF WISCONSIN
0.00354670	\$308.12	CNTY	70	WINNEBAGO COUNTY
0.00086830	\$75.43	MUNI	70020	TOWN OF POYGAN
0.00873250	\$758.62	REG	704088	SCH D OF OMRO
0.00067980	\$59.06	VTAE	001200	FOX VALLEY VTAE DISTRICT

Parcel Total: \$1,201.23



# State of Wisconsin / Department of Natural Resources

Tony Evers , Governor

, Secretary

2/5/2025

## Chapter 70.114 - Aids Payment Worksheet For Tax Year 2024(Payment Year 2025) - Payment Due January 31, 2025

7020 of 7093

LEGAL DESCRIPTION: T19 R14-E S30 LT1-CSM6079	PARCEL NO: 020-0393	CONTROL NO: 97741
--	---------------------	-------------------

19.01	\$88,366.64	0.99185289	\$87,646.71	
-------	-------------	------------	-------------	--

0	\$0.00	STAT	999999	STATE OF WISCONSIN
0.00354670	\$310.86	CNTY	70	WINNEBAGO COUNTY
0.00086830	\$76.10	MUNI	70020	TOWN OF POYGAN
0.00873250	\$765.38	REG	704088	SCH D OF OMRO
0.00067980	\$59.59	VTAE	001200	FOX VALLEY VTAE DISTRICT

Parcel Total:	\$1,211.93
---------------	------------

File Number Total:	\$3,383.79
--------------------	------------

FILE NO: W 1661 *	DATE OF PURCHASE: 05/30/2006	GRANTOR: RONALD R PELZ
-------------------	------------------------------	------------------------

LEGAL DESCRIPTION: T19 R14-E S31 SWSW	PARCEL NO: 020-0416	CONTROL NO: 95199
---------------------------------------	---------------------	-------------------

44.07	\$294,511.16	0.99185289	\$292,111.75	
-------	--------------	------------	--------------	--

0	\$0.00	STAT	999999	STATE OF WISCONSIN
0.00354670	\$1,036.05	CNTY	70	WINNEBAGO COUNTY
0.00086830	\$253.64	MUNI	70020	TOWN OF POYGAN
0.00873250	\$2,550.87	REG	704088	SCH D OF OMRO
0.00067980	\$198.59	VTAE	001200	FOX VALLEY VTAE DISTRICT

Parcel Total:	\$4,039.15
---------------	------------

File Number Total:	\$4,039.15
--------------------	------------





# State of Wisconsin / Department of Natural Resources

Tony Evers , Governor

, Secretary

2/5/2025

## Chapter 70.114 - Aids Payment Worksheet For Tax Year 2024(Payment Year 2025) - Payment Due January 31, 2025

7021 of 7093

FILE NO: WM 60119 *				DATE OF PURCHASE: 01/07/2011				GRANTOR: Bohn Investments, Inc.			
LEGAL DESCRIPTION: T19 R14-E S20 NWNW				PARCEL NO: 020-0158				CONTROL NO: 110520			
40	\$407,761.60	0.99185289	\$404,439.52	0	\$0.00	STAT	999999	STATE OF WISCONSIN			
				0.00354670	\$1,434.45	CNTY	70	WINNEBAGO COUNTY			
				0.00086830	\$351.18	MUNI	70020	TOWN OF POYGAN			
				0.00529740	\$2,142.48	REG	706608	SCH D OF WINNECONNE COMMUNITY			
				0.00067980	\$274.95	VTAE	001200	FOX VALLEY VTAE DISTRICT			
Parcel Total:				\$4,203.06							

LEGAL DESCRIPTION: T19 R14-E S20 PT OF NENW				PARCEL NO: 020-0157				CONTROL NO: 110521			
5	\$47,156.06	0.99185289	\$46,771.88	0	\$0.00	STAT	999999	STATE OF WISCONSIN			
				0.00354670	\$165.89	CNTY	70	WINNEBAGO COUNTY			
				0.00086830	\$40.61	MUNI	70020	TOWN OF POYGAN			
				0.00529740	\$247.77	REG	706608	SCH D OF WINNECONNE COMMUNITY			
				0.00067980	\$31.80	VTAE	001200	FOX VALLEY VTAE DISTRICT			
Parcel Total:				\$486.07							



# State of Wisconsin / Department of Natural Resources

Tony Evers , Governor

, Secretary

2/5/2025

## Chapter 70.114 - Aids Payment Worksheet For Tax Year 2024(Payment Year 2025) - Payment Due January 31, 2025

7022 of 7093

LEGAL DESCRIPTION: T19 R14-E S17 PT OF SWSW	PARCEL NO: 020-0120	CONTROL NO: 110522
---	---------------------	--------------------

38.92	\$318,997.12	0.99185289	\$316,398.21	
-------	--------------	------------	--------------	--

0	\$0.00	STAT	999999	STATE OF WISCONSIN
0.00354670	\$1,122.19	CNTY	70	WINNEBAGO COUNTY
0.00086830	\$274.73	MUNI	70020	TOWN OF POYGAN
0.00529740	\$1,676.09	REG	706608	SCH D OF WINNECONNE COMMUNITY
0.00067980	\$215.10	VTAE	001200	FOX VALLEY VTAE DISTRICT

Parcel Total:	\$3,288.11
---------------	------------

LEGAL DESCRIPTION: T19 R14-E S17 PT OF SESW	PARCEL NO: 020-0122	CONTROL NO: 110523
---	---------------------	--------------------

4.08	\$19,417.30	0.99185289	\$19,259.10	
------	-------------	------------	-------------	--

0	\$0.00	STAT	999999	STATE OF WISCONSIN
0.00354670	\$68.31	CNTY	70	WINNEBAGO COUNTY
0.00086830	\$16.72	MUNI	70020	TOWN OF POYGAN
0.00529740	\$102.02	REG	706608	SCH D OF WINNECONNE COMMUNITY
0.00067980	\$13.09	VTAE	001200	FOX VALLEY VTAE DISTRICT

Parcel Total:	\$200.14
---------------	----------

File Number Total:	\$8,177.38
--------------------	------------



# State of Wisconsin / Department of Natural Resources

Tony Evers , Governor

, Secretary

2/5/2025

## Chapter 70.114 - Aids Payment Worksheet For Tax Year 2024(Payment Year 2025) - Payment Due January 31, 2025

7023 of 7093

FILE NO: WM 60526 *				DATE OF PURCHASE: 06/11/2018				GRANTOR: Wetlands America Trust Inc.			
LEGAL DESCRIPTION: T19 R14-E S18 PT OF SESE				PARCEL NO: 020-0133				CONTROL NO: 135225			
39.06	\$156,565.65	0.99185289	\$155,290.10								
				0	\$0.00	STAT	999999	STATE OF WISCONSIN			
				0.00354670	\$550.78	CNTY	70	WINNEBAGO COUNTY			
				0.00086830	\$134.84	MUNI	70020	TOWN OF POYGAN			
				0.00529740	\$822.63	REG	706608	SCH D OF WINNECONNE COMMUNITY			
				0.00067980	\$105.57	VTAE	001200	FOX VALLEY VTAE DISTRICT			
Parcel Total:				\$1,613.82							

LEGAL DESCRIPTION: T19 R14-E S18 PT OF SWSE				PARCEL NO: 020-0132				CONTROL NO: 135226			
23.31	\$98,166.10	0.99185289	\$97,366.33								
				0	\$0.00	STAT	999999	STATE OF WISCONSIN			
				0.00354670	\$345.33	CNTY	70	WINNEBAGO COUNTY			
				0.00086830	\$84.54	MUNI	70020	TOWN OF POYGAN			
				0.00529740	\$515.79	REG	706608	SCH D OF WINNECONNE COMMUNITY			
				0.00067980	\$66.19	VTAE	001200	FOX VALLEY VTAE DISTRICT			
Parcel Total:				\$1,011.85							



# State of Wisconsin / Department of Natural Resources

Tony Evers , Governor

, Secretary

2/5/2025

## Chapter 70.114 - Aids Payment Worksheet For Tax Year 2024(Payment Year 2025) - Payment Due January 31, 2025

7024 of 7093

LEGAL DESCRIPTION: T19 R14-E S19 NENE	PARCEL NO: 020-0134	CONTROL NO: 135227
---------------------------------------	---------------------	--------------------

40	\$168,453.19	0.99185289	\$167,080.78
----	--------------	------------	--------------

0	\$0.00	STAT	999999	STATE OF WISCONSIN
0.00354670	\$592.59	CNTY	70	WINNEBAGO COUNTY
0.00086830	\$145.08	MUNI	70020	TOWN OF POYGAN
0.00529740	\$885.09	REG	706608	SCH D OF WINNECONNE COMMUNITY
0.00067980	\$113.59	VTAE	001200	FOX VALLEY VTAE DISTRICT

Parcel Total:	\$1,736.35
---------------	------------

LEGAL DESCRIPTION: T19 R14-E S19 PT OF NWNE	PARCEL NO: 020-013501	CONTROL NO: 135228
---	-----------------------	--------------------

20	\$84,226.59	0.99185289	\$83,540.38
----	-------------	------------	-------------

0	\$0.00	STAT	999999	STATE OF WISCONSIN
0.00354670	\$296.30	CNTY	70	WINNEBAGO COUNTY
0.00086830	\$72.54	MUNI	70020	TOWN OF POYGAN
0.00529740	\$442.55	REG	706608	SCH D OF WINNECONNE COMMUNITY
0.00067980	\$56.79	VTAE	001200	FOX VALLEY VTAE DISTRICT

Parcel Total:	\$868.18
---------------	----------

File Number Total:	\$5,230.20
--------------------	------------

Municipality Total:	\$67,925.90
---------------------	-------------



# State of Wisconsin / Department of Natural Resources

Tony Evers , Governor

, Secretary

2/5/2025

## Chapter 70.114 - Aids Payment Worksheet For Tax Year 2024(Payment Year 2025) - Payment Due January 31, 2025

7025 of 7093

DETAIL FOR TOWN OF RUSHFORD, WINNEBAGO COUNTY

Acres	Est. Adjust. Purch. Price	Level of Assessment	Adjusted Local Value	Net Gen. Tax Rate	Calc. Aid Pay Amount	Type	Code	Taxing Jurisdiction Description
FILE NO: W 1140 *			DATE OF PURCHASE: 01/20/1995			GRANTOR: TERRY T TREU		
LEGAL DESCRIPTION: T18 R14-E S07 NESW			PARCEL NO: 022-0138			CONTROL NO: 74414		
38.2	\$95,093.32	0.68981818	\$65,597.10					
				0	\$0.00	STAT	999999	STATE OF WISCONSIN
				0.00505060	\$331.31	CNTY	70	WINNEBAGO COUNTY
				0.00264550	\$173.54	MUNI	70022	TOWN OF RUSHFORD
				0.01144960	\$751.06	REG	704088	SCH D OF OMRO
				0.00096810	\$63.50	VTAE	001200	FOX VALLEY VTAE DISTRICT
<b>Parcel Total:</b>					<b>\$1,319.41</b>			

File Number Total: \$1,319.41

FILE NO: W 1327 *			DATE OF PURCHASE: 03/12/1999			GRANTOR: ARDEN LONGWORTH		
LEGAL DESCRIPTION: T18 R14-E S05 SWSW			PARCEL NO: 0220086			CONTROL NO: 81455		
40	\$106,929.65	0.68981818	\$73,762.02					
				0	\$0.00	STAT	999999	STATE OF WISCONSIN
				0.00505060	\$372.54	CNTY	70	WINNEBAGO COUNTY
				0.00264550	\$195.14	MUNI	70022	TOWN OF RUSHFORD
				0.01144960	\$844.54	REG	704088	SCH D OF OMRO
				0.00096810	\$71.41	VTAE	001200	FOX VALLEY VTAE DISTRICT
<b>Parcel Total:</b>					<b>\$1,483.63</b>			



# State of Wisconsin / Department of Natural Resources

Tony Evers , Governor

, Secretary

2/5/2025

## Chapter 70.114 - Aids Payment Worksheet For Tax Year 2024(Payment Year 2025) - Payment Due January 31, 2025

7026 of 7093

LEGAL DESCRIPTION: T18 R14-E S05 PT OF NWSW      PARCEL NO: 0220085      CONTROL NO: 81456

30.36      \$80,197.24      0.68981818      \$55,321.51

0	\$0.00	STAT	999999	STATE OF WISCONSIN
0.00505060	\$279.41	CNTY	70	WINNEBAGO COUNTY
0.00264550	\$146.35	MUNI	70022	TOWN OF RUSHFORD
0.01144960	\$633.41	REG	704088	SCH D OF OMRO
0.00096810	\$53.55	VTAE	001200	FOX VALLEY VTAE DISTRICT

Parcel Total:      \$1,112.72

LEGAL DESCRIPTION: T18 R14-E S06 E1/2 OF NESE      PARCEL NO: 0220117      CONTROL NO: 81457

20      \$53,464.82      0.68981818      \$36,881.01

0	\$0.00	STAT	999999	STATE OF WISCONSIN
0.00505060	\$186.27	CNTY	70	WINNEBAGO COUNTY
0.00264550	\$97.57	MUNI	70022	TOWN OF RUSHFORD
0.01144960	\$422.27	REG	704088	SCH D OF OMRO
0.00096810	\$35.70	VTAE	001200	FOX VALLEY VTAE DISTRICT

Parcel Total:      \$741.81

LEGAL DESCRIPTION: T18 R14-E S06 E1/2 OF SESE      PARCEL NO: 0220121      CONTROL NO: 81458

20      \$53,464.82      0.68981818      \$36,881.01

0	\$0.00	STAT	999999	STATE OF WISCONSIN
0.00505060	\$186.27	CNTY	70	WINNEBAGO COUNTY
0.00264550	\$97.57	MUNI	70022	TOWN OF RUSHFORD
0.01144960	\$422.27	REG	704088	SCH D OF OMRO
0.00096810	\$35.70	VTAE	001200	FOX VALLEY VTAE DISTRICT

Parcel Total:      \$741.81



# State of Wisconsin / Department of Natural Resources

Tony Evers , Governor

, Secretary

2/5/2025

## Chapter 70.114 - Aids Payment Worksheet For Tax Year 2024(Payment Year 2025) - Payment Due January 31, 2025

7027 of 7093

File Number Total: \$4,079.97

FILE NO: W 1363 \*

DATE OF PURCHASE: 02/09/2000

GRANTOR: RONALD GEHRKE

LEGAL DESCRIPTION: T18 R14-E S19 FRAC SWSW

PARCEL NO: 0220389

CONTROL NO: 84329

44.99 \$144,419.27 0.68981818 \$99,623.04

0	\$0.00	STAT	999999	STATE OF WISCONSIN
0.00505060	\$503.16	CNTY	70	WINNEBAGO COUNTY
0.00264550	\$263.55	MUNI	70022	TOWN OF RUSHFORD
0.00838660	\$835.49	REG	240434	SCH D OF BERLIN AREA
0.000745	\$74.22	VTAE	001000	MORAINES PARK VTAE DISTRICT

Parcel Total: \$1,676.42

LEGAL DESCRIPTION: T18 R14-E S30 NENW

PARCEL NO: 0220674

CONTROL NO: 84330

40 \$128,403.48 0.68981818 \$88,575.05

0	\$0.00	STAT	999999	STATE OF WISCONSIN
0.00505060	\$447.36	CNTY	70	WINNEBAGO COUNTY
0.00264550	\$234.32	MUNI	70022	TOWN OF RUSHFORD
0.00838660	\$742.84	REG	240434	SCH D OF BERLIN AREA
0.000745	\$65.99	VTAE	001000	MORAINES PARK VTAE DISTRICT

Parcel Total: \$1,490.51



# State of Wisconsin / Department of Natural Resources

Tony Evers , Governor

, Secretary

2/5/2025

## Chapter 70.114 - Aids Payment Worksheet For Tax Year 2024(Payment Year 2025) - Payment Due January 31, 2025

7028 of 7093

LEGAL DESCRIPTION: T18 R14-E S30 PT OF NWNW	PARCEL NO: 084331	CONTROL NO: 84331
---	-------------------	-------------------

15.01	\$48,185.94	0.68981818	\$33,239.54	
-------	-------------	------------	-------------	--

0	\$0.00	STAT	999999	STATE OF WISCONSIN
0.00505060	\$167.88	CNTY	70	WINNEBAGO COUNTY
0.00264550	\$87.93	MUNI	70022	TOWN OF RUSHFORD
0.00838660	\$278.77	REG	240434	SCH D OF BERLIN AREA
0.000745	\$24.76	VTAE	001000	MORAINES PARK VTAE DISTRICT

Parcel Total:	\$559.34
---------------	----------

File Number Total:	\$3,726.27
--------------------	------------

FILE NO: W 1723 *	DATE OF PURCHASE: 01/14/2008	GRANTOR: DONALD H HERTZBERG
-------------------	------------------------------	-----------------------------

LEGAL DESCRIPTION: T18 R14-E S06 NWSE	PARCEL NO: 022-0119	CONTROL NO: 98308
---------------------------------------	---------------------	-------------------

40	\$203,236.99	0.68981818	\$140,196.57	
----	--------------	------------	--------------	--

0	\$0.00	STAT	999999	STATE OF WISCONSIN
0.00505060	\$708.08	CNTY	70	WINNEBAGO COUNTY
0.00264550	\$370.89	MUNI	70022	TOWN OF RUSHFORD
0.01144960	\$1,605.19	REG	704088	SCH D OF OMRO
0.00096810	\$135.72	VTAE	001200	FOX VALLEY VTAE DISTRICT

Parcel Total:	\$2,819.88
---------------	------------





# State of Wisconsin / Department of Natural Resources

Tony Evers , Governor

, Secretary

2/5/2025

## Chapter 70.114 - Aids Payment Worksheet For Tax Year 2024(Payment Year 2025) - Payment Due January 31, 2025

7029 of 7093

LEGAL DESCRIPTION: T18 R14-E S06 SWSE	PARCEL NO: 022-0120	CONTROL NO: 98309
---------------------------------------	---------------------	-------------------

40	\$203,236.99	0.68981818	\$140,196.57	
----	--------------	------------	--------------	--

0	\$0.00	STAT	999999	STATE OF WISCONSIN
0.00505060	\$708.08	CNTY	70	WINNEBAGO COUNTY
0.00264550	\$370.89	MUNI	70022	TOWN OF RUSHFORD
0.01144960	\$1,605.19	REG	704088	SCH D OF OMRO
0.00096810	\$135.72	VTAE	001200	FOX VALLEY VTAE DISTRICT

Parcel Total:	\$2,819.88
---------------	------------

LEGAL DESCRIPTION: T18 R14-E S06 PT OF SESW	PARCEL NO: 022-0115	CONTROL NO: 98310
---	---------------------	-------------------

24.12	\$122,551.33	0.68981818	\$84,538.13	
-------	--------------	------------	-------------	--

0	\$0.00	STAT	999999	STATE OF WISCONSIN
0.00505060	\$426.97	CNTY	70	WINNEBAGO COUNTY
0.00264550	\$223.64	MUNI	70022	TOWN OF RUSHFORD
0.01144960	\$967.93	REG	704088	SCH D OF OMRO
0.00096810	\$81.84	VTAE	001200	FOX VALLEY VTAE DISTRICT

Parcel Total:	\$1,700.38
---------------	------------

LEGAL DESCRIPTION: T18 R14-E S06 PT OF SWSW	PARCEL NO: 022-0113-01	CONTROL NO: 98311
---	------------------------	-------------------

3.5	\$17,782.93	0.68981818	\$12,266.99	
-----	-------------	------------	-------------	--

0	\$0.00	STAT	999999	STATE OF WISCONSIN
0.00505060	\$61.96	CNTY	70	WINNEBAGO COUNTY
0.00264550	\$32.45	MUNI	70022	TOWN OF RUSHFORD
0.01144960	\$140.45	REG	704088	SCH D OF OMRO
0.00096810	\$11.88	VTAE	001200	FOX VALLEY VTAE DISTRICT

Parcel Total:	\$246.74
---------------	----------



# State of Wisconsin / Department of Natural Resources

Tony Evers , Governor

, Secretary

2/5/2025

## Chapter 70.114 - Aids Payment Worksheet For Tax Year 2024(Payment Year 2025) - Payment Due January 31, 2025

7030 of 7093

LEGAL DESCRIPTION: T18 R14-E S06 PT OF NESW      PARCEL NO: 022-0109      CONTROL NO: 98312

15.88      \$80,685.66      0.68981818      \$55,658.44

0	\$0.00	STAT	999999	STATE OF WISCONSIN
0.00505060	\$281.11	CNTY	70	WINNEBAGO COUNTY
0.00264550	\$147.24	MUNI	70022	TOWN OF RUSHFORD
0.01144960	\$637.27	REG	704088	SCH D OF OMRO
0.00096810	\$53.88	VTAE	001200	FOX VALLEY VTAE DISTRICT

Parcel Total:      \$1,119.50

LEGAL DESCRIPTION: T18 R14-E S07 PT OF NENW      PARCEL NO: 022-0132-01      CONTROL NO: 98313

1.15      \$5,842.26      0.68981818      \$4,030.09

0	\$0.00	STAT	999999	STATE OF WISCONSIN
0.00505060	\$20.35	CNTY	70	WINNEBAGO COUNTY
0.00264550	\$10.66	MUNI	70022	TOWN OF RUSHFORD
0.01144960	\$46.14	REG	704088	SCH D OF OMRO
0.00096810	\$3.90	VTAE	001200	FOX VALLEY VTAE DISTRICT

Parcel Total:      \$81.05

File Number Total:      \$8,787.43

Municipality Total:      \$17,913.08



# State of Wisconsin / Department of Natural Resources

Tony Evers , Governor

, Secretary

2/5/2025

## Chapter 70.114 - Aids Payment Worksheet For Tax Year 2024(Payment Year 2025) - Payment Due January 31, 2025

7031 of 7093

DETAIL FOR TOWN OF UTICA, WINNEBAGO COUNTY

Acres	Est. Adjust. Purch. Price	Level of Assessment	Adjusted Local Value	Net Gen. Tax Rate	Calc. Aid Pay Amount	Type	Code	Taxing Jurisdiction Description
FILE NO: W 1290 A			DATE OF PURCHASE: 10/15/1997			GRANTOR: THOMAS CHIRKO		
LEGAL DESCRIPTION: T17 R15-E S35 PT OF SWSW				PARCEL NO: 0240772		CONTROL NO: 79373		
35	\$84,321.37	0.69118578	\$58,281.73	0	\$0.00	STAT	999999	STATE OF WISCONSIN
				0.00510670	\$297.63	CNTY	70	WINNEBAGO COUNTY
				0.00260370	\$151.75	MUNI	70024	TOWN OF UTICA
				0.00948740	\$552.94	REG	204872	SCH D OF RIPON
				0.00075340	\$43.91	VTAE	001000	MORAINES PARK VTAE DISTRICT
Parcel Total:					\$1,046.23			

File Number Total: \$1,046.23

FILE NO: WM 60168 *			DATE OF PURCHASE: 07/11/2012			GRANTOR: The Nature Conservancy		
LEGAL DESCRIPTION: T17 R15-E S30 PT OF NENW				PARCEL NO: 024-0653		CONTROL NO: 124523		
40	\$40,250.82	0.69118578	\$27,820.79	0	\$0.00	STAT	999999	STATE OF WISCONSIN
				0.00510670	\$142.07	CNTY	70	WINNEBAGO COUNTY
				0.00260370	\$72.44	MUNI	70024	TOWN OF UTICA
				0.00948740	\$263.95	REG	204872	SCH D OF RIPON
				0.00075340	\$20.96	VTAE	001000	MORAINES PARK VTAE DISTRICT
Parcel Total:					\$499.42			



# State of Wisconsin / Department of Natural Resources

Tony Evers , Governor

, Secretary

2/5/2025

## Chapter 70.114 - Aids Payment Worksheet For Tax Year 2024(Payment Year 2025) - Payment Due January 31, 2025

7032 of 7093

LEGAL DESCRIPTION: T17 R15-E S30 PT OF NWNW	PARCEL NO: 024-0654	CONTROL NO: 124524
---	---------------------	--------------------

39.68	\$39,915.40	0.69118578	\$27,588.95	
-------	-------------	------------	-------------	--

0	\$0.00	STAT	999999	STATE OF WISCONSIN
0.00510670	\$140.89	CNTY	70	WINNEBAGO COUNTY
0.00260370	\$71.83	MUNI	70024	TOWN OF UTICA
0.00948740	\$261.75	REG	204872	SCH D OF RIPON
0.00075340	\$20.78	VTAE	001000	MORAINES PARK VTAE DISTRICT

Parcel Total:	\$495.25
---------------	----------

LEGAL DESCRIPTION: T17 R15-E S30 PT OF SWNW	PARCEL NO: 024-0655	CONTROL NO: 124525
---	---------------------	--------------------

39.84	\$28,867.60	0.69118578	\$19,952.88	
-------	-------------	------------	-------------	--

0	\$0.00	STAT	999999	STATE OF WISCONSIN
0.00510670	\$101.89	CNTY	70	WINNEBAGO COUNTY
0.00260370	\$51.95	MUNI	70024	TOWN OF UTICA
0.00948740	\$189.30	REG	204872	SCH D OF RIPON
0.00075340	\$15.03	VTAE	001000	MORAINES PARK VTAE DISTRICT

Parcel Total:	\$358.17
---------------	----------

File Number Total:	\$1,352.84
--------------------	------------



# State of Wisconsin / Department of Natural Resources

Tony Evers , Governor

, Secretary

2/5/2025

## Chapter 70.114 - Aids Payment Worksheet For Tax Year 2024(Payment Year 2025) - Payment Due January 31, 2025

7033 of 7093

FILE NO: WM 60183 *				DATE OF PURCHASE: 10/08/2012				GRANTOR: Allan Marohn			
LEGAL DESCRIPTION: T17 R15-E S19 PT OF SESW				PARCEL NO: 024 0407				CONTROL NO: 125132			
38	\$1,621.15	0.69118578	\$1,120.52								
				0	\$0.00	STAT	999999	STATE OF WISCONSIN			
				0.00510670	\$5.72	CNTY	70	WINNEBAGO COUNTY			
				0.00260370	\$2.92	MUNI	70024	TOWN OF UTICA			
				0.00948740	\$10.63	REG	204872	SCH D OF RIPON			
				0.00075340	\$0.84	VTAE	001000	MORAINES PARK VTAE DISTRICT			
Parcel Total:					\$20.11						

LEGAL DESCRIPTION: T17 R15-E S19 PT OF SWSW				PARCEL NO: 024 0406				CONTROL NO: 125133			
28.83	\$1,229.95	0.69118578	\$850.12								
				0	\$0.00	STAT	999999	STATE OF WISCONSIN			
				0.00510670	\$4.34	CNTY	70	WINNEBAGO COUNTY			
				0.00260370	\$2.21	MUNI	70024	TOWN OF UTICA			
				0.00948740	\$8.07	REG	204872	SCH D OF RIPON			
				0.00075340	\$0.64	VTAE	001000	MORAINES PARK VTAE DISTRICT			
Parcel Total:					\$15.26						

File Number Total:					\$35.37						
--------------------	--	--	--	--	---------	--	--	--	--	--	--

Municipality Total:					\$2,434.44						
---------------------	--	--	--	--	------------	--	--	--	--	--	--



# State of Wisconsin / Department of Natural Resources

Tony Evers , Governor

, Secretary

2/5/2025

## Chapter 70.114 - Aids Payment Worksheet For Tax Year 2024(Payment Year 2025) - Payment Due January 31, 2025

7034 of 7093

DETAIL FOR TOWN OF WINCHESTER, WINNEBAGO COUNTY

Acres	Est. Adjust. Purch. Price	Level of Assessment	Adjusted Local Value	Net Gen. Tax Rate	Calc. Aid Pay Amount	----- Taxing Jurisdiction -----		
						Type	Code	Description
FILE NO: W 1012 *			DATE OF PURCHASE: 08/21/1992			GRANTOR: FRANKLIN ROESLER		
LEGAL DESCRIPTION: T20 R15-E S02 PT OF NESE			PARCEL NO: 028-0088			CONTROL NO: 70729		
5	\$9,073.13	0.68270656	\$6,194.29					
				0	\$0.00	STAT	999999	STATE OF WISCONSIN
				0.00511950	\$31.71	CNTY	70	WINNEBAGO COUNTY
				0.001322	\$8.19	MUNI	70028	TOWN OF WINCHESTER
				0.00787540	\$48.78	REG	706608	SCH D OF WINNECONNE COMMUNITY
				0.00098130	\$6.08	VTAE	001200	FOX VALLEY VTAE DISTRICT
Parcel Total:					\$94.76			

File Number Total: \$94.76

FILE NO: W 1085 *			DATE OF PURCHASE: 01/06/1994			GRANTOR: RONALD BECKER, ET AL		
LEGAL DESCRIPTION: T20 R15-E S02 PT S1/2 SWNW			PARCEL NO: 028-0062-01			CONTROL NO: 72120		
5	\$6,985.99	0.68270656	\$4,769.38					
				0	\$0.00	STAT	999999	STATE OF WISCONSIN
				0.00511950	\$24.42	CNTY	70	WINNEBAGO COUNTY
				0.001322	\$6.31	MUNI	70028	TOWN OF WINCHESTER
				0.00787540	\$37.56	REG	706608	SCH D OF WINNECONNE COMMUNITY
				0.00098130	\$4.68	VTAE	001200	FOX VALLEY VTAE DISTRICT
Parcel Total:					\$72.97			

File Number Total: \$72.97



# State of Wisconsin / Department of Natural Resources

Tony Evers , Governor

, Secretary

2/5/2025

## Chapter 70.114 - Aids Payment Worksheet For Tax Year 2024(Payment Year 2025) - Payment Due January 31, 2025

7035 of 7093

FILE NO: W 1138 *				DATE OF PURCHASE: 11/14/1994				GRANTOR: EDWARD H REHFELDT			
LEGAL DESCRIPTION: T20 R15-E S07 SENE				PARCEL NO: 028-0199				CONTROL NO: 73829			
40	\$69,859.85	0.68270656	\$47,693.78								
				0	\$0.00	STAT	999999	STATE OF WISCONSIN			
				0.00511950	\$244.17	CNTY	70	WINNEBAGO COUNTY			
				0.001322	\$63.05	MUNI	70028	TOWN OF WINCHESTER			
				0.00731210	\$348.74	REG	683955	SCH D OF NEW LONDON			
				0.00098130	\$46.80	VTAE	001200	FOX VALLEY VTAE DISTRICT			
Parcel Total:					\$702.76						

LEGAL DESCRIPTION: T20 R15-E S08 SWNW				PARCEL NO: 028-0239				CONTROL NO: 73830			
40	\$69,859.85	0.68270656	\$47,693.78								
				0	\$0.00	STAT	999999	STATE OF WISCONSIN			
				0.00511950	\$244.17	CNTY	70	WINNEBAGO COUNTY			
				0.001322	\$63.05	MUNI	70028	TOWN OF WINCHESTER			
				0.00731210	\$348.74	REG	683955	SCH D OF NEW LONDON			
				0.00098130	\$46.80	VTAE	001200	FOX VALLEY VTAE DISTRICT			
Parcel Total:					\$702.76						

File Number Total:					\$1,405.52						
--------------------	--	--	--	--	------------	--	--	--	--	--	--



# State of Wisconsin / Department of Natural Resources

Tony Evers , Governor

, Secretary

2/5/2025

## Chapter 70.114 - Aids Payment Worksheet For Tax Year 2024(Payment Year 2025) - Payment Due January 31, 2025

7036 of 7093

FILE NO: W 1168 *	DATE OF PURCHASE: 04/26/1995	GRANTOR: ARTHUR R NEUMANN
-------------------	------------------------------	---------------------------

LEGAL DESCRIPTION: T20 R15-E S08 PT OF NWNW	PARCEL NO: 028-0234	CONTROL NO: 74499
---	---------------------	-------------------

5	\$8,040.57	0.68270656	\$5,489.35	
---	------------	------------	------------	--

0	\$0.00	STAT	999999	STATE OF WISCONSIN
0.00511950	\$28.10	CNTY	70	WINNEBAGO COUNTY
0.001322	\$7.26	MUNI	70028	TOWN OF WINCHESTER
0.00731210	\$40.14	REG	683955	SCH D OF NEW LONDON
0.00098130	\$5.39	VTAE	001200	FOX VALLEY VTAE DISTRICT
0.00267540	\$14.69	SEWR	707230	LARSON WINCHESTER SANITARY DISTRICT

Parcel Total:	\$95.58
---------------	---------

File Number Total:	\$95.58
--------------------	---------

FILE NO: W 1170 *	DATE OF PURCHASE: 05/02/1995	GRANTOR: WALLACE F GRUNWALD
-------------------	------------------------------	-----------------------------

LEGAL DESCRIPTION: T20 R15-E S08 N1/2 OF SENW	PARCEL NO: 028-0241	CONTROL NO: 74622
---	---------------------	-------------------

20	\$40,524.47	0.68270656	\$27,666.32	
----	-------------	------------	-------------	--

0	\$0.00	STAT	999999	STATE OF WISCONSIN
0.00511950	\$141.64	CNTY	70	WINNEBAGO COUNTY
0.001322	\$36.58	MUNI	70028	TOWN OF WINCHESTER
0.00731210	\$202.30	REG	683955	SCH D OF NEW LONDON
0.00098130	\$27.15	VTAE	001200	FOX VALLEY VTAE DISTRICT
0.00267540	\$74.02	SEWR	707230	LARSON WINCHESTER SANITARY DISTRICT

Parcel Total:	\$481.69
---------------	----------

File Number Total:	\$481.69
--------------------	----------





# State of Wisconsin / Department of Natural Resources

Tony Evers , Governor

, Secretary

2/5/2025

## Chapter 70.114 - Aids Payment Worksheet For Tax Year 2024(Payment Year 2025) - Payment Due January 31, 2025

7037 of 7093

FILE NO: W 1171 *				DATE OF PURCHASE: 06/06/1995				GRANTOR: HOWARD L SCHIERLAND			
LEGAL DESCRIPTION: T20 R15-E S09 NE OF SENW				PARCEL NO: 028-0280				CONTROL NO: 74624			
10	\$16,402.76	0.68270656	\$11,198.27								
				0	\$0.00	STAT	999999	STATE OF WISCONSIN			
				0.00511950	\$57.33	CNTY	70	WINNEBAGO COUNTY			
				0.001322	\$14.80	MUNI	70028	TOWN OF WINCHESTER			
				0.00731210	\$81.88	REG	683955	SCH D OF NEW LONDON			
				0.00098130	\$10.99	VTAE	001200	FOX VALLEY VTAE DISTRICT			
				0.00267540	\$29.96	SEWR	707230	LARSON WINCHESTER SANITARY DISTRICT			
Parcel Total:					\$194.96						

File Number Total:					\$194.96						
--------------------	--	--	--	--	----------	--	--	--	--	--	--

FILE NO: W 1177 *				DATE OF PURCHASE: 06/06/1995				GRANTOR: VERNA E METZIG			
LEGAL DESCRIPTION: T20 R15-E S07 E1/2 OF SWNE				PARCEL NO: 028-0197				CONTROL NO: 74553			
20	\$35,378.51	0.68270656	\$24,153.14								
				0	\$0.00	STAT	999999	STATE OF WISCONSIN			
				0.00511950	\$123.65	CNTY	70	WINNEBAGO COUNTY			
				0.001322	\$31.93	MUNI	70028	TOWN OF WINCHESTER			
				0.00731210	\$176.61	REG	683955	SCH D OF NEW LONDON			
				0.00098130	\$23.70	VTAE	001200	FOX VALLEY VTAE DISTRICT			
				0.00267540	\$64.62	SEWR	707230	LARSON WINCHESTER SANITARY DISTRICT			
Parcel Total:					\$420.51						

File Number Total:					\$420.51						
--------------------	--	--	--	--	----------	--	--	--	--	--	--



# State of Wisconsin / Department of Natural Resources

Tony Evers , Governor

, Secretary

2/5/2025

## Chapter 70.114 - Aids Payment Worksheet For Tax Year 2024(Payment Year 2025) - Payment Due January 31, 2025

7038 of 7093

FILE NO: W 1191 *	DATE OF PURCHASE: 08/03/1995	GRANTOR: ROBERT F LINSTEDT
LEGAL DESCRIPTION: T20 R15-E S09 PT OF NWNW	PARCEL NO: 028-0271	CONTROL NO: 75448

13.33    \$22,835.22    0.68270656    \$15,589.75

0	\$0.00	STAT	999999	STATE OF WISCONSIN
0.00511950	\$79.81	CNTY	70	WINNEBAGO COUNTY
0.001322	\$20.61	MUNI	70028	TOWN OF WINCHESTER
0.00731210	\$113.99	REG	683955	SCH D OF NEW LONDON
0.00098130	\$15.30	VTAE	001200	FOX VALLEY VTAE DISTRICT
0.00267540	\$41.71	SEWR	707230	LARSON WINCHESTER SANITARY DISTRICT

Parcel Total:                    \$271.42

LEGAL DESCRIPTION: T20 R15-E S07 W1/2 OF SWNE	PARCEL NO: 028-0198	CONTROL NO: 75449
---	---------------------	-------------------

20    \$34,092.02    0.68270656    \$23,274.84

0	\$0.00	STAT	999999	STATE OF WISCONSIN
0.00511950	\$119.16	CNTY	70	WINNEBAGO COUNTY
0.001322	\$30.77	MUNI	70028	TOWN OF WINCHESTER
0.00731210	\$170.19	REG	683955	SCH D OF NEW LONDON
0.00098130	\$22.84	VTAE	001200	FOX VALLEY VTAE DISTRICT
0.00267540	\$62.27	SEWR	707230	LARSON WINCHESTER SANITARY DISTRICT

Parcel Total:                    \$405.23

File Number Total:            \$676.65



# State of Wisconsin / Department of Natural Resources

Tony Evers , Governor

, Secretary

2/5/2025

## Chapter 70.114 - Aids Payment Worksheet For Tax Year 2024(Payment Year 2025) - Payment Due January 31, 2025

7039 of 7093

FILE NO: W 1247 *		DATE OF PURCHASE: 08/08/1996		GRANTOR: ERNA DANKE	
LEGAL DESCRIPTION: T20 R15-E S08 PT OF NWSE		PARCEL NO: 028-0256		CONTROL NO: 77145	
9.5	\$14,258.72	0.68270656	\$9,734.52		
		0	\$0.00	STAT 999999	STATE OF WISCONSIN
		0.00511950	\$49.84	CNTY 70	WINNEBAGO COUNTY
		0.001322	\$12.87	MUNI 70028	TOWN OF WINCHESTER
		0.00731210	\$71.18	REG 683955	SCH D OF NEW LONDON
		0.00098130	\$9.55	VTAE 001200	FOX VALLEY VTAE DISTRICT
Parcel Total:			\$143.44		

File Number Total:	\$143.44
--------------------	----------

FILE NO: W 1375 *		DATE OF PURCHASE: 05/15/2000		GRANTOR: RAYMOND POSSELT	
LEGAL DESCRIPTION: T20 R15-E S01 PT OF NWNW		PARCEL NO: 028-0011		CONTROL NO: 84337	
6.1	\$10,042.37	0.68270656	\$6,855.99		
		0	\$0.00	STAT 999999	STATE OF WISCONSIN
		0.00511950	\$35.10	CNTY 70	WINNEBAGO COUNTY
		0.001322	\$9.06	MUNI 70028	TOWN OF WINCHESTER
		0.00787540	\$53.99	REG 706608	SCH D OF WINNECONNE COMMUNITY
		0.00098130	\$6.73	VTAE 001200	FOX VALLEY VTAE DISTRICT
Parcel Total:			\$104.88		

File Number Total:	\$104.88
--------------------	----------



# State of Wisconsin / Department of Natural Resources

Tony Evers , Governor

, Secretary

2/5/2025

## Chapter 70.114 - Aids Payment Worksheet For Tax Year 2024(Payment Year 2025) - Payment Due January 31, 2025

7040 of 7093

FILE NO: W 1393 *				DATE OF PURCHASE: 11/24/2000				GRANTOR: EDITH KALBUS			
LEGAL DESCRIPTION: T20 R15-E S08 PT OF NWSE				PARCEL NO: 028-0255				CONTROL NO: 84818			
20	\$42,883.63	0.68270656	\$29,276.94								
				0	\$0.00	STAT	999999	STATE OF WISCONSIN			
				0.00511950	\$149.88	CNTY	70	WINNEBAGO COUNTY			
				0.001322	\$38.70	MUNI	70028	TOWN OF WINCHESTER			
				0.00787540	\$230.57	REG	706608	SCH D OF WINNECONNE COMMUNITY			
				0.00098130	\$28.73	VTAE	001200	FOX VALLEY VTAE DISTRICT			
Parcel Total:					\$447.88						

File Number Total:					\$447.88						
--------------------	--	--	--	--	----------	--	--	--	--	--	--

FILE NO: W 1411 *				DATE OF PURCHASE: 11/07/2001				GRANTOR: MICHAEL SCHLIMM			
LEGAL DESCRIPTION: T20 R15-E S09 PT OF SESE				PARCEL NO: 028-0291 & 028-0293				CONTROL NO: 86251			
14	\$60,421.32	0.68270656	\$41,250.03								
				0	\$0.00	STAT	999999	STATE OF WISCONSIN			
				0.00511950	\$211.18	CNTY	70	WINNEBAGO COUNTY			
				0.001322	\$54.53	MUNI	70028	TOWN OF WINCHESTER			
				0.00787540	\$324.86	REG	706608	SCH D OF WINNECONNE COMMUNITY			
				0.00098130	\$40.48	VTAE	001200	FOX VALLEY VTAE DISTRICT			
Parcel Total:					\$631.05						



# State of Wisconsin / Department of Natural Resources

Tony Evers , Governor

, Secretary

2/5/2025

## Chapter 70.114 - Aids Payment Worksheet For Tax Year 2024(Payment Year 2025) - Payment Due January 31, 2025

7041 of 7093

LEGAL DESCRIPTION: T20 R15-E S16 NENE      PARCEL NO: 028-0470      CONTROL NO: 86252

40      \$84,589.85      0.68270656      \$57,750.04

0      \$0.00      STAT      999999      STATE OF WISCONSIN

0.00511950      \$295.65      CNTY      70      WINNEBAGO COUNTY

0.001322      \$76.35      MUNI      70028      TOWN OF WINCHESTER

0.00787540      \$454.80      REG      706608      SCH D OF WINNECONNE COMMUNITY

0.00098130      \$56.67      VTAE      001200      FOX VALLEY VTAE DISTRICT

Parcel Total:      \$883.47

File Number Total:      \$1,514.52

FILE NO: W 1417 A      DATE OF PURCHASE: 12/10/2001      GRANTOR: WISCONSIN DEPT. OF TRANSPORT

LEGAL DESCRIPTION: T20 R15-E S08 PT OF NESW      PARCEL NO: 028-0242      CONTROL NO: 86682

35      \$126,213.43      0.68270656      \$86,166.73

0      \$0.00      STAT      999999      STATE OF WISCONSIN

0.00511950      \$441.13      CNTY      70      WINNEBAGO COUNTY

0.001322      \$113.91      MUNI      70028      TOWN OF WINCHESTER

0.00731210      \$630.06      REG      683955      SCH D OF NEW LONDON

0.00098130      \$84.55      VTAE      001200      FOX VALLEY VTAE DISTRICT

Parcel Total:      \$1,269.65

File Number Total:      \$1,269.65



# State of Wisconsin / Department of Natural Resources

Tony Evers , Governor

, Secretary

2/5/2025

## Chapter 70.114 - Aids Payment Worksheet For Tax Year 2024(Payment Year 2025) - Payment Due January 31, 2025

7042 of 7093

FILE NO: W 1417 B		DATE OF PURCHASE: 12/10/2001		GRANTOR: WISCONSIN DEPT. OF TRANSPORT				
LEGAL DESCRIPTION: T20 R15-E S10 N1/2 OF SWNE		PARCEL NO: 028-0298		CONTROL NO: 86684				
20	\$76,725.49	0.68270656	\$52,380.99					
				0	\$0.00	STAT	999999	STATE OF WISCONSIN
				0.00511950	\$268.16	CNTY	70	WINNEBAGO COUNTY
				0.001322	\$69.25	MUNI	70028	TOWN OF WINCHESTER
				0.00731210	\$383.02	REG	683955	SCH D OF NEW LONDON
				0.00098130	\$51.40	VTAE	001200	FOX VALLEY VTAE DISTRICT
Parcel Total:					\$771.83			

File Number Total:		\$771.83					
--------------------	--	----------	--	--	--	--	--

FILE NO: W 1679 *		DATE OF PURCHASE: 10/05/2006		GRANTOR: BETTY J ORT				
LEGAL DESCRIPTION: T20 R15-E S01 N1/2 S1/2 NENW		PARCEL NO: 028-0005		CONTROL NO: 95419				
8	\$24,905.62	0.68270656	\$17,003.23					
				0	\$0.00	STAT	999999	STATE OF WISCONSIN
				0.00511950	\$87.05	CNTY	70	WINNEBAGO COUNTY
				0.001322	\$22.48	MUNI	70028	TOWN OF WINCHESTER
				0.00731210	\$124.33	REG	683955	SCH D OF NEW LONDON
				0.00098130	\$16.68	VTAE	001200	FOX VALLEY VTAE DISTRICT
Parcel Total:					\$250.54			

File Number Total:		\$250.54					
--------------------	--	----------	--	--	--	--	--



# State of Wisconsin / Department of Natural Resources

Tony Evers , Governor

, Secretary

2/5/2025

## Chapter 70.114 - Aids Payment Worksheet For Tax Year 2024(Payment Year 2025) - Payment Due January 31, 2025

7043 of 7093

FILE NO: WM 60007 *				DATE OF PURCHASE: 12/29/2008				GRANTOR: Northeast Wisconsin Land Tru			
LEGAL DESCRIPTION: T20 R15-E S19 PT OF SWNE				PARCEL NO: 028-0552				CONTROL NO: 102300			
20	\$46,681.01	0.68270656	\$31,869.43								
				0	\$0.00	STAT	999999	STATE OF WISCONSIN			
				0.00511950	\$163.16	CNTY	70	WINNEBAGO COUNTY			
				0.001322	\$42.13	MUNI	70028	TOWN OF WINCHESTER			
				0.00787540	\$250.98	REG	706608	SCH D OF WINNECONNE COMMUNITY			
				0.00098130	\$31.27	VTAE	001200	FOX VALLEY VTAE DISTRICT			
Parcel Total:					\$487.54						

LEGAL DESCRIPTION: T20 R15-E S19 NWSE				PARCEL NO: 028-0567				CONTROL NO: 102301			
40	\$93,362.02	0.68270656	\$63,738.87								
				0	\$0.00	STAT	999999	STATE OF WISCONSIN			
				0.00511950	\$326.31	CNTY	70	WINNEBAGO COUNTY			
				0.001322	\$84.26	MUNI	70028	TOWN OF WINCHESTER			
				0.00787540	\$501.97	REG	706608	SCH D OF WINNECONNE COMMUNITY			
				0.00098130	\$62.54	VTAE	001200	FOX VALLEY VTAE DISTRICT			
Parcel Total:					\$975.08						



# State of Wisconsin / Department of Natural Resources

Tony Evers , Governor

, Secretary

2/5/2025

## Chapter 70.114 - Aids Payment Worksheet For Tax Year 2024(Payment Year 2025) - Payment Due January 31, 2025

7044 of 7093

LEGAL DESCRIPTION: T20 R15-E S19 SESE				PARCEL NO: 028-0569				CONTROL NO: 102302			
40	\$93,362.02	0.68270656	\$63,738.87								
				0	\$0.00	STAT	999999	STATE OF WISCONSIN			
				0.00511950	\$326.31	CNTY	70	WINNEBAGO COUNTY			
				0.001322	\$84.26	MUNI	70028	TOWN OF WINCHESTER			
				0.00787540	\$501.97	REG	706608	SCH D OF WINNECONNE COMMUNITY			
				0.00098130	\$62.54	VTAE	001200	FOX VALLEY VTAE DISTRICT			
				Parcel Total:	\$975.08						

LEGAL DESCRIPTION: T20 R15-E S19 SWSE				PARCEL NO: 028-0568				CONTROL NO: 102303			
40	\$93,362.02	0.68270656	\$63,738.87								
				0	\$0.00	STAT	999999	STATE OF WISCONSIN			
				0.00511950	\$326.31	CNTY	70	WINNEBAGO COUNTY			
				0.001322	\$84.26	MUNI	70028	TOWN OF WINCHESTER			
				0.00787540	\$501.97	REG	706608	SCH D OF WINNECONNE COMMUNITY			
				0.00098130	\$62.54	VTAE	001200	FOX VALLEY VTAE DISTRICT			
				Parcel Total:	\$975.08						

LEGAL DESCRIPTION: T20 R15-E S19 SESW				PARCEL NO: 028-0565				CONTROL NO: 102304			
40	\$93,362.02	0.68270656	\$63,738.87								
				0	\$0.00	STAT	999999	STATE OF WISCONSIN			
				0.00511950	\$326.31	CNTY	70	WINNEBAGO COUNTY			
				0.001322	\$84.26	MUNI	70028	TOWN OF WINCHESTER			
				0.00787540	\$501.97	REG	706608	SCH D OF WINNECONNE COMMUNITY			
				0.00098130	\$62.54	VTAE	001200	FOX VALLEY VTAE DISTRICT			
				Parcel Total:	\$975.08						





# State of Wisconsin / Department of Natural Resources

Tony Evers , Governor

, Secretary

2/5/2025

## Chapter 70.114 - Aids Payment Worksheet For Tax Year 2024(Payment Year 2025) - Payment Due January 31, 2025

7045 of 7093

LEGAL DESCRIPTION: T20 R15-E S30 NENE				PARCEL NO: 028-0825				CONTROL NO: 102305	
40	\$93,362.02	0.68270656	\$63,738.87						
				0	\$0.00	STAT	999999	STATE OF WISCONSIN	
				0.00511950	\$326.31	CNTY	70	WINNEBAGO COUNTY	
				0.001322	\$84.26	MUNI	70028	TOWN OF WINCHESTER	
				0.00787540	\$501.97	REG	706608	SCH D OF WINNECONNE COMMUNITY	
				0.00098130	\$62.54	VTAE	001200	FOX VALLEY VTAE DISTRICT	
				Parcel Total:	\$975.08				

LEGAL DESCRIPTION: T20 R15-E S30 NWNE				PARCEL NO: 028-0826				CONTROL NO: 102306	
40	\$93,362.02	0.68270656	\$63,738.87						
				0	\$0.00	STAT	999999	STATE OF WISCONSIN	
				0.00511950	\$326.31	CNTY	70	WINNEBAGO COUNTY	
				0.001322	\$84.26	MUNI	70028	TOWN OF WINCHESTER	
				0.00787540	\$501.97	REG	706608	SCH D OF WINNECONNE COMMUNITY	
				0.00098130	\$62.54	VTAE	001200	FOX VALLEY VTAE DISTRICT	
				Parcel Total:	\$975.08				

LEGAL DESCRIPTION: T20 R15-E S30 NENW				PARCEL NO: 028-0831				CONTROL NO: 102307	
40	\$93,362.02	0.68270656	\$63,738.87						
				0	\$0.00	STAT	999999	STATE OF WISCONSIN	
				0.00511950	\$326.31	CNTY	70	WINNEBAGO COUNTY	
				0.001322	\$84.26	MUNI	70028	TOWN OF WINCHESTER	
				0.00787540	\$501.97	REG	706608	SCH D OF WINNECONNE COMMUNITY	
				0.00098130	\$62.54	VTAE	001200	FOX VALLEY VTAE DISTRICT	
				Parcel Total:	\$975.08				



# State of Wisconsin / Department of Natural Resources

Tony Evers , Governor

, Secretary

2/5/2025

## Chapter 70.114 - Aids Payment Worksheet For Tax Year 2024(Payment Year 2025) - Payment Due January 31, 2025

7046 of 7093

LEGAL DESCRIPTION: T20 R15-E S30 PT OF SWNE	PARCEL NO: 028-0828	CONTROL NO: 102308
---	---------------------	--------------------

20	\$46,681.01	0.68270656	\$31,869.43	
----	-------------	------------	-------------	--

0	\$0.00	STAT	999999	STATE OF WISCONSIN
0.00511950	\$163.16	CNTY	70	WINNEBAGO COUNTY
0.001322	\$42.13	MUNI	70028	TOWN OF WINCHESTER
0.00787540	\$250.98	REG	706608	SCH D OF WINNECONNE COMMUNITY
0.00098130	\$31.27	VTAE	001200	FOX VALLEY VTAE DISTRICT

Parcel Total:	\$487.54
---------------	----------

LEGAL DESCRIPTION: T20 R15-E S30 SENW	PARCEL NO: 028-0834	CONTROL NO: 102309
---------------------------------------	---------------------	--------------------

40	\$93,362.02	0.68270656	\$63,738.87	
----	-------------	------------	-------------	--

0	\$0.00	STAT	999999	STATE OF WISCONSIN
0.00511950	\$326.31	CNTY	70	WINNEBAGO COUNTY
0.001322	\$84.26	MUNI	70028	TOWN OF WINCHESTER
0.00787540	\$501.97	REG	706608	SCH D OF WINNECONNE COMMUNITY
0.00098130	\$62.54	VTAE	001200	FOX VALLEY VTAE DISTRICT

Parcel Total:	\$975.08
---------------	----------

LEGAL DESCRIPTION: T20 R15-E S30 SWNW	PARCEL NO: 028-0833	CONTROL NO: 102310
---------------------------------------	---------------------	--------------------

41	\$95,696.08	0.68270656	\$65,332.34	
----	-------------	------------	-------------	--

0	\$0.00	STAT	999999	STATE OF WISCONSIN
0.00511950	\$334.47	CNTY	70	WINNEBAGO COUNTY
0.001322	\$86.37	MUNI	70028	TOWN OF WINCHESTER
0.00787540	\$514.52	REG	706608	SCH D OF WINNECONNE COMMUNITY
0.00098130	\$64.11	VTAE	001200	FOX VALLEY VTAE DISTRICT

Parcel Total:	\$999.47
---------------	----------



# State of Wisconsin / Department of Natural Resources

Tony Evers , Governor

, Secretary

2/5/2025

## Chapter 70.114 - Aids Payment Worksheet For Tax Year 2024(Payment Year 2025) - Payment Due January 31, 2025

7047 of 7093

LEGAL DESCRIPTION: T20 R15-E S30 NWSW	PARCEL NO: 028-0836	CONTROL NO: 102311
---------------------------------------	---------------------	--------------------

40	\$93,362.02	0.68270656	\$63,738.87	
----	-------------	------------	-------------	--

0	\$0.00	STAT	999999	STATE OF WISCONSIN
0.00511950	\$326.31	CNTY	70	WINNEBAGO COUNTY
0.001322	\$84.26	MUNI	70028	TOWN OF WINCHESTER
0.00787540	\$501.97	REG	706608	SCH D OF WINNECONNE COMMUNITY
0.00098130	\$62.54	VTAE	001200	FOX VALLEY VTAE DISTRICT

Parcel Total:	\$975.08
---------------	----------

File Number Total:	\$10,750.27
--------------------	-------------

FILE NO: WM 60255 *	DATE OF PURCHASE: 07/28/2014	GRANTOR: Eugene M. & Susan A. Doell
---------------------	------------------------------	-------------------------------------

LEGAL DESCRIPTION: T20 R15-E S01 PT OF NENW	PARCEL NO: 028-0006	CONTROL NO: 130165
---	---------------------	--------------------

10	\$31,936.24	0.68270656	\$21,803.08	
----	-------------	------------	-------------	--

0	\$0.00	STAT	999999	STATE OF WISCONSIN
0.00511950	\$111.62	CNTY	70	WINNEBAGO COUNTY
0.001322	\$28.82	MUNI	70028	TOWN OF WINCHESTER
0.00787540	\$171.71	REG	706608	SCH D OF WINNECONNE COMMUNITY
0.00098130	\$21.39	VTAE	001200	FOX VALLEY VTAE DISTRICT

Parcel Total:	\$333.54
---------------	----------

File Number Total:	\$333.54
--------------------	----------

Municipality Total:	\$19,029.19
---------------------	-------------



# State of Wisconsin / Department of Natural Resources

Tony Evers , Governor

, Secretary

2/5/2025

## Chapter 70.114 - Aids Payment Worksheet For Tax Year 2024(Payment Year 2025) - Payment Due January 31, 2025

7048 of 7093

DETAIL FOR TOWN OF WINNECONNE, WINNEBAGO COUNTY

Acres	Est. Adjust. Purch. Price	Level of Assessment	Adjusted Local Value	Net Gen. Tax Rate	Calc. Aid Pay Amount	Taxing Jurisdiction	Type	Code	Description
FILE NO: W 1082 *			DATE OF PURCHASE: 05/03/1993			GRANTOR: WINNEBAGO COUNTY			
LEGAL DESCRIPTION: T19 R15-E S36 NWNE					PARCEL NO: 0300567		CONTROL NO: 71924		
40	\$5,778.48	0.79591441	\$4,599.18						
				0	\$0.00	STAT	999999		STATE OF WISCONSIN
				0.00440140	\$20.24	CNTY	70		WINNEBAGO COUNTY
				0.00089390	\$4.11	MUNI	70030		TOWN OF WINNECONNE
				0.00677070	\$31.14	REG	706608		SCH D OF WINNECONNE COMMUNITY
				0.00084360	\$3.88	VTAE	001200		FOX VALLEY VTAE DISTRICT
Parcel Total:					\$59.37				

LEGAL DESCRIPTION: T19 R15-E S36 W1/2 OF SWNE					PARCEL NO: 0300568		CONTROL NO: 71925		
20	\$2,889.24	0.79591441	\$2,299.59						
				0	\$0.00	STAT	999999		STATE OF WISCONSIN
				0.00440140	\$10.12	CNTY	70		WINNEBAGO COUNTY
				0.00089390	\$2.06	MUNI	70030		TOWN OF WINNECONNE
				0.00677070	\$15.57	REG	706608		SCH D OF WINNECONNE COMMUNITY
				0.00084360	\$1.94	VTAE	001200		FOX VALLEY VTAE DISTRICT
Parcel Total:					\$29.69				



State of Wisconsin / Department of Natural Resources

Tony Evers , Governor

, Secretary

2/5/2025

Chapter 70.114 - Aids Payment Worksheet For Tax Year 2024(Payment Year 2025) - Payment Due January 31, 2025

7049 of 7093

LEGAL DESCRIPTION: T19 R15-E S36 NENW				PARCEL NO: 0300570				CONTROL NO: 71926			
40	\$5,778.48	0.79591441	\$4,599.18								
				0	\$0.00	STAT	999999	STATE OF WISCONSIN			
				0.00440140	\$20.24	CNTY	70	WINNEBAGO COUNTY			
				0.00089390	\$4.11	MUNI	70030	TOWN OF WINNECONNE			
				0.00677070	\$31.14	REG	706608	SCH D OF WINNECONNE COMMUNITY			
				0.00084360	\$3.88	VTAE	001200	FOX VALLEY VTAE DISTRICT			
Parcel Total:					\$59.37						

LEGAL DESCRIPTION: T19 R15-E S36 E1/2 OF SENW				PARCEL NO: 0300573				CONTROL NO: 71927			
20	\$2,889.24	0.79591441	\$2,299.59								
				0	\$0.00	STAT	999999	STATE OF WISCONSIN			
				0.00440140	\$10.12	CNTY	70	WINNEBAGO COUNTY			
				0.00089390	\$2.06	MUNI	70030	TOWN OF WINNECONNE			
				0.00677070	\$15.57	REG	706608	SCH D OF WINNECONNE COMMUNITY			
				0.00084360	\$1.94	VTAE	001200	FOX VALLEY VTAE DISTRICT			
Parcel Total:					\$29.69						

File Number Total:					\$178.12						
--------------------	--	--	--	--	----------	--	--	--	--	--	--

Municipality Total:					\$178.12						
---------------------	--	--	--	--	----------	--	--	--	--	--	--



# State of Wisconsin / Department of Natural Resources

Tony Evers , Governor

, Secretary

2/5/2025

## Chapter 70.114 - Aids Payment Worksheet For Tax Year 2024(Payment Year 2025) - Payment Due January 31, 2025

7050 of 7093

DETAIL FOR TOWN OF WOLF RIVER, WINNEBAGO COUNTY

Acres	Est. Adjust. Purch. Price	Level of Assessment	Adjusted Local Value	Net Gen. Tax Rate	Calc. Aid Pay Amount	----- Taxing Jurisdiction -----		
						Type	Code	Description
FILE NO: W 1221 *			DATE OF PURCHASE: 01/30/1996			GRANTOR: NORTHWESTERN DEVELOPMENT COR		
LEGAL DESCRIPTION: T20 R14-E S02 PT OF SESW				PARCEL NO: 032-0038		CONTROL NO: 76435		
10	\$26,522.12	0.66453997	\$17,625.01					
				0	\$0.00	STAT	999999	STATE OF WISCONSIN
				0.00529180	\$93.27	CNTY	70	WINNEBAGO COUNTY
				0.001708	\$30.10	MUNI	70032	TOWN OF WOLF RIVER
				0.00816860	\$143.97	REG	706608	SCH D OF WINNECONNE COMMUNITY
				0.00101430	\$17.88	VTAE	001200	FOX VALLEY VTAE DISTRICT
Parcel Total:					\$285.22			

File Number Total: \$285.22

FILE NO: W 1226 *			DATE OF PURCHASE: 02/12/1996			GRANTOR: CLAUDE GOLDSWORTHY		
LEGAL DESCRIPTION: T20 R14-E S22 GOV LOT 1				PARCEL NO: 032-0466		CONTROL NO: 76440		
39.6	\$103,057.37	0.66453997	\$68,485.74					
				0	\$0.00	STAT	999999	STATE OF WISCONSIN
				0.00529180	\$362.41	CNTY	70	WINNEBAGO COUNTY
				0.001708	\$116.97	MUNI	70032	TOWN OF WOLF RIVER
				0.01308540	\$896.16	REG	686384	SCH D OF WEYAUWEGA-FREMONT
				0.00101430	\$69.46	VTAE	001200	FOX VALLEY VTAE DISTRICT
Parcel Total:					\$1,445.00			

File Number Total: \$1,445.00



# State of Wisconsin / Department of Natural Resources

Tony Evers , Governor

, Secretary

2/5/2025

## Chapter 70.114 - Aids Payment Worksheet For Tax Year 2024(Payment Year 2025) - Payment Due January 31, 2025

7051 of 7093

FILE NO: W 1261 *				DATE OF PURCHASE: 10/17/1996				GRANTOR: DALE W NIEMUTH			
LEGAL DESCRIPTION: T20 R14-E S11 NWNW				PARCEL NO: 032-0236				CONTROL NO: 77432			
40	\$94,721.85	0.66453997	\$62,946.45								
				0	\$0.00	STAT	999999	STATE OF WISCONSIN			
				0.00529180	\$333.10	CNTY	70	WINNEBAGO COUNTY			
				0.001708	\$107.51	MUNI	70032	TOWN OF WOLF RIVER			
				0.00816860	\$514.18	REG	706608	SCH D OF WINNECONNE COMMUNITY			
				0.00101430	\$63.84	VTAE	001200	FOX VALLEY VTAE DISTRICT			
Parcel Total:				\$1,018.63							

File Number Total:				\$1,018.63							
--------------------	--	--	--	------------	--	--	--	--	--	--	--

FILE NO: W 1462 *				DATE OF PURCHASE: 10/25/2002				GRANTOR: PAUL DE BRUIN			
LEGAL DESCRIPTION: T20 R14-E S10 P LT1-CSM5110				PARCEL NO: 032-0202				CONTROL NO: 87366			
36.32	\$22,071.11	0.66453997	\$14,667.14								
				0	\$0.00	STAT	999999	STATE OF WISCONSIN			
				0.00529180	\$77.62	CNTY	70	WINNEBAGO COUNTY			
				0.001708	\$25.05	MUNI	70032	TOWN OF WOLF RIVER			
				0.01308540	\$191.92	REG	686384	SCH D OF WEYAUWEGA-FREMONT			
				0.00101430	\$14.88	VTAE	001200	FOX VALLEY VTAE DISTRICT			
Parcel Total:				\$309.47							



# State of Wisconsin / Department of Natural Resources

Tony Evers , Governor

, Secretary

2/5/2025

## Chapter 70.114 - Aids Payment Worksheet For Tax Year 2024(Payment Year 2025) - Payment Due January 31, 2025

7052 of 7093

LEGAL DESCRIPTION: T20 R14-E S10 P LT1-CSM5110      PARCEL NO: 032-0209      CONTROL NO: 87367

11.56      \$143,455.87      0.66453997      \$95,332.16

0      \$0.00      STAT      999999      STATE OF WISCONSIN

0.00529180      \$504.48      CNTY      70      WINNEBAGO COUNTY

0.001708      \$162.83      MUNI      70032      TOWN OF WOLF RIVER

0.01308540      \$1,247.46      REG      686384      SCH D OF WEYAUWEGA-FREMONT

0.00101430      \$96.69      VTAE      001200      FOX VALLEY VTAE DISTRICT

Parcel Total:      \$2,011.46

File Number Total:      \$2,320.93

FILE NO: W 1513 \*      DATE OF PURCHASE: 10/08/2003      GRANTOR: JOAN BELL-KAUL

LEGAL DESCRIPTION: T20 R14-E S15 PT GV LT 5      PARCEL NO: 032-0337, 0338      CONTROL NO: 89751

15.18      \$47,682.64      0.66453997      \$31,687.02

0      \$0.00      STAT      999999      STATE OF WISCONSIN

0.00529180      \$167.68      CNTY      70      WINNEBAGO COUNTY

0.001708      \$54.12      MUNI      70032      TOWN OF WOLF RIVER

0.01308540      \$414.64      REG      686384      SCH D OF WEYAUWEGA-FREMONT

0.00101430      \$32.14      VTAE      001200      FOX VALLEY VTAE DISTRICT

Parcel Total:      \$668.58





# State of Wisconsin / Department of Natural Resources

Tony Evers , Governor

, Secretary

2/5/2025

## Chapter 70.114 - Aids Payment Worksheet For Tax Year 2024(Payment Year 2025) - Payment Due January 31, 2025

7053 of 7093

LEGAL DESCRIPTION: T20 R14-E S21 PT OF NENE	PARCEL NO: 032-0443	CONTROL NO: 89752
---	---------------------	-------------------

40	\$125,479.29	0.66453997	\$83,386.00	
----	--------------	------------	-------------	--

0	\$0.00	STAT	999999	STATE OF WISCONSIN
0.00529180	\$441.26	CNTY	70	WINNEBAGO COUNTY
0.001708	\$142.42	MUNI	70032	TOWN OF WOLF RIVER
0.01308540	\$1,091.14	REG	686384	SCH D OF WEYAUWEGA-FREMONT
0.00101430	\$84.57	VTAE	001200	FOX VALLEY VTAE DISTRICT

Parcel Total:	\$1,759.39
---------------	------------

LEGAL DESCRIPTION: T20 R14-E S15 PT GV LT 4	PARCEL NO: 032-0340	CONTROL NO: 89753
---	---------------------	-------------------

2.54	\$8,156.12	0.66453997	\$5,420.07	
------	------------	------------	------------	--

0	\$0.00	STAT	999999	STATE OF WISCONSIN
0.00529180	\$28.68	CNTY	70	WINNEBAGO COUNTY
0.001708	\$9.26	MUNI	70032	TOWN OF WOLF RIVER
0.01308540	\$70.92	REG	686384	SCH D OF WEYAUWEGA-FREMONT
0.00101430	\$5.50	VTAE	001200	FOX VALLEY VTAE DISTRICT

Parcel Total:	\$114.36
---------------	----------

LEGAL DESCRIPTION: T20 R14-E S22 PT GV LT 6	PARCEL NO: 032-0468, 0469, 0470	CONTROL NO: 89754
---	---------------------------------	-------------------

56.07	\$175,670.08	0.66453997	\$116,739.79	
-------	--------------	------------	--------------	--

0	\$0.00	STAT	999999	STATE OF WISCONSIN
0.00529180	\$617.76	CNTY	70	WINNEBAGO COUNTY
0.001708	\$199.39	MUNI	70032	TOWN OF WOLF RIVER
0.01308540	\$1,527.58	REG	686384	SCH D OF WEYAUWEGA-FREMONT
0.00101430	\$118.40	VTAE	001200	FOX VALLEY VTAE DISTRICT

Parcel Total:	\$2,463.13
---------------	------------



# State of Wisconsin / Department of Natural Resources

Tony Evers , Governor

, Secretary

2/5/2025

## Chapter 70.114 - Aids Payment Worksheet For Tax Year 2024(Payment Year 2025) - Payment Due January 31, 2025

7054 of 7093

LEGAL DESCRIPTION: T20 R14-E S22 PT GV LT 7	PARCEL NO: 032-0471	CONTROL NO: 89755
---	---------------------	-------------------

2.8	\$8,783.16	0.66453997	\$5,836.76
-----	------------	------------	------------

0	\$0.00	STAT	999999	STATE OF WISCONSIN
0.00529180	\$30.89	CNTY	70	WINNEBAGO COUNTY
0.001708	\$9.97	MUNI	70032	TOWN OF WOLF RIVER
0.01308540	\$76.38	REG	686384	SCH D OF WEYAUWEGA-FREMONT
0.00101430	\$5.92	VTAE	001200	FOX VALLEY VTAE DISTRICT

Parcel Total:	\$123.16
---------------	----------

LEGAL DESCRIPTION: T20 R14-E S22 S1/2 OF SWNW	PARCEL NO: 032-0472	CONTROL NO: 89964
---	---------------------	-------------------

19.65	\$63,795.16	0.66453997	\$42,394.43
-------	-------------	------------	-------------

0	\$0.00	STAT	999999	STATE OF WISCONSIN
0.00529180	\$224.34	CNTY	70	WINNEBAGO COUNTY
0.001708	\$72.41	MUNI	70032	TOWN OF WOLF RIVER
0.01308540	\$554.75	REG	686384	SCH D OF WEYAUWEGA-FREMONT
0.00101430	\$43.00	VTAE	001200	FOX VALLEY VTAE DISTRICT

Parcel Total:	\$894.50
---------------	----------

LEGAL DESCRIPTION: T20 R14-E S22 N1/2 OF SESW	PARCEL NO: 032-0481	CONTROL NO: 89965
---	---------------------	-------------------

20	\$65,095.68	0.66453997	\$43,258.68
----	-------------	------------	-------------

0	\$0.00	STAT	999999	STATE OF WISCONSIN
0.00529180	\$228.92	CNTY	70	WINNEBAGO COUNTY
0.001708	\$73.88	MUNI	70032	TOWN OF WOLF RIVER
0.01308540	\$566.06	REG	686384	SCH D OF WEYAUWEGA-FREMONT
0.00101430	\$43.88	VTAE	001200	FOX VALLEY VTAE DISTRICT

Parcel Total:	\$912.74
---------------	----------



# State of Wisconsin / Department of Natural Resources

Tony Evers , Governor

, Secretary

2/5/2025

## Chapter 70.114 - Aids Payment Worksheet For Tax Year 2024(Payment Year 2025) - Payment Due January 31, 2025

7055 of 7093

LEGAL DESCRIPTION: T20 R14-E S15 PT GV LT 7      PARCEL NO: 032-0327      CONTROL NO: 89966

30      \$101,022.55      0.66453997      \$67,133.52

0      \$0.00      STAT      999999      STATE OF WISCONSIN

0.00529180      \$355.26      CNTY      70      WINNEBAGO COUNTY

0.001708      \$114.66      MUNI      70032      TOWN OF WOLF RIVER

0.01308540      \$878.47      REG      686384      SCH D OF WEYAUWEGA-FREMONT

0.00101430      \$68.09      VTAE      001200      FOX VALLEY VTAE DISTRICT

Parcel Total:      \$1,416.48

File Number Total:      \$8,352.34

FILE NO: W 1516 \*      DATE OF PURCHASE: 09/04/2003      GRANTOR: WILLARD W BRUSS

LEGAL DESCRIPTION: T20 R14-E S02 LT1-CSM3587      PARCEL NO: 032-0030-01      CONTROL NO: 89528

16.24      \$124,232.19      0.66453997      \$82,557.25

0      \$0.00      STAT      999999      STATE OF WISCONSIN

0.00529180      \$436.88      CNTY      70      WINNEBAGO COUNTY

0.001708      \$141.01      MUNI      70032      TOWN OF WOLF RIVER

0.00764830      \$631.43      REG      683955      SCH D OF NEW LONDON

0.00101430      \$83.73      VTAE      001200      FOX VALLEY VTAE DISTRICT

Parcel Total:      \$1,293.05



# State of Wisconsin / Department of Natural Resources

Tony Evers , Governor

, Secretary

2/5/2025

## Chapter 70.114 - Aids Payment Worksheet For Tax Year 2024(Payment Year 2025) - Payment Due January 31, 2025

7056 of 7093

LEGAL DESCRIPTION: T20 R14-E S03 PT OF NENE	PARCEL NO: 032-0044	CONTROL NO: 89529
---	---------------------	-------------------

29.98	\$94,069.41	0.66453997	\$62,512.88
-------	-------------	------------	-------------

0	\$0.00	STAT	999999	STATE OF WISCONSIN
0.00529180	\$330.80	CNTY	70	WINNEBAGO COUNTY
0.001708	\$106.77	MUNI	70032	TOWN OF WOLF RIVER
0.01308540	\$818.00	REG	686384	SCH D OF WEYAUWEGA-FREMONT
0.00101430	\$63.40	VTAE	001200	FOX VALLEY VTAE DISTRICT

Parcel Total:	\$1,318.97
---------------	------------

File Number Total:	\$2,612.02
--------------------	------------

FILE NO: W 1517 *	DATE OF PURCHASE: 09/04/2003	GRANTOR: MARLYN E HAHN ET AL
-------------------	------------------------------	------------------------------

LEGAL DESCRIPTION: T20 R14-E S22 GOV LOT 2	PARCEL NO: 032-0465	CONTROL NO: 89651
--	---------------------	-------------------

54.76	\$174,176.80	0.66453997	\$115,747.45
-------	--------------	------------	--------------

0	\$0.00	STAT	999999	STATE OF WISCONSIN
0.00529180	\$612.51	CNTY	70	WINNEBAGO COUNTY
0.001708	\$197.69	MUNI	70032	TOWN OF WOLF RIVER
0.01308540	\$1,514.60	REG	686384	SCH D OF WEYAUWEGA-FREMONT
0.00101430	\$117.40	VTAE	001200	FOX VALLEY VTAE DISTRICT

Parcel Total:	\$2,442.20
---------------	------------

File Number Total:	\$2,442.20
--------------------	------------



# State of Wisconsin / Department of Natural Resources

Tony Evers , Governor

, Secretary

2/5/2025

## Chapter 70.114 - Aids Payment Worksheet For Tax Year 2024(Payment Year 2025) - Payment Due January 31, 2025

7057 of 7093

FILE NO: WM 60155 *				DATE OF PURCHASE: 09/03/2013				GRANTOR: Phyllis M Hinz			
LEGAL DESCRIPTION: T20 R14-E S14 PT OF NWNW				PARCEL NO: 032 0304				CONTROL NO: 123897			
20	\$17,818.38	0.66453997	\$11,841.02								
				0	\$0.00	STAT	999999	STATE OF WISCONSIN			
				0.00529180	\$62.66	CNTY	70	WINNEBAGO COUNTY			
				0.001708	\$20.22	MUNI	70032	TOWN OF WOLF RIVER			
				0.00816860	\$96.72	REG	706608	SCH D OF WINNECONNE COMMUNITY			
				0.00101430	\$12.01	VTAE	001200	FOX VALLEY VTAE DISTRICT			
Parcel Total:					\$191.61						

LEGAL DESCRIPTION: T20 R14-E S15 PT OF NWNE				PARCEL NO: 032 0318				CONTROL NO: 123898			
20	\$17,818.38	0.66453997	\$11,841.02								
				0	\$0.00	STAT	999999	STATE OF WISCONSIN			
				0.00529180	\$62.66	CNTY	70	WINNEBAGO COUNTY			
				0.001708	\$20.22	MUNI	70032	TOWN OF WOLF RIVER			
				0.01308540	\$154.94	REG	686384	SCH D OF WEYAUWEGA-FREMONT			
				0.00101430	\$12.01	VTAE	001200	FOX VALLEY VTAE DISTRICT			
Parcel Total:					\$249.83						



# State of Wisconsin / Department of Natural Resources

Tony Evers , Governor

, Secretary

2/5/2025

## Chapter 70.114 - Aids Payment Worksheet For Tax Year 2024(Payment Year 2025) - Payment Due January 31, 2025

7058 of 7093

LEGAL DESCRIPTION: T20 R14-E S11 Lot 1 of CSM # 5645				PARCEL NO: 032 0241				CONTROL NO: 123899	
28.17	\$35,814.93	0.66453997	\$23,800.46						
				0	\$0.00	STAT	999999	STATE OF WISCONSIN	
				0.00529180	\$125.95	CNTY	70	WINNEBAGO COUNTY	
				0.001708	\$40.65	MUNI	70032	TOWN OF WOLF RIVER	
				0.00816860	\$194.42	REG	706608	SCH D OF WINNECONNE COMMUNITY	
				0.00101430	\$24.14	VTAE	001200	FOX VALLEY VTAE DISTRICT	
Parcel Total:					\$385.16				

LEGAL DESCRIPTION: T20 R14-E S10 NESE				PARCEL NO: 032 0225				CONTROL NO: 123900	
40	\$35,636.75	0.66453997	\$23,682.05						
				0	\$0.00	STAT	999999	STATE OF WISCONSIN	
				0.00529180	\$125.32	CNTY	70	WINNEBAGO COUNTY	
				0.001708	\$40.45	MUNI	70032	TOWN OF WOLF RIVER	
				0.01308540	\$309.89	REG	686384	SCH D OF WEYAUWEGA-FREMONT	
				0.00101430	\$24.02	VTAE	001200	FOX VALLEY VTAE DISTRICT	
Parcel Total:					\$499.68				

LEGAL DESCRIPTION: T20 R14-E S10 PT OF NWSE				PARCEL NO: 032 0226				CONTROL NO: 123901	
20	\$17,818.38	0.66453997	\$11,841.02						
				0	\$0.00	STAT	999999	STATE OF WISCONSIN	
				0.00529180	\$62.66	CNTY	70	WINNEBAGO COUNTY	
				0.001708	\$20.22	MUNI	70032	TOWN OF WOLF RIVER	
				0.01308540	\$154.94	REG	686384	SCH D OF WEYAUWEGA-FREMONT	
				0.00101430	\$12.01	VTAE	001200	FOX VALLEY VTAE DISTRICT	
Parcel Total:					\$249.83				



# State of Wisconsin / Department of Natural Resources

Tony Evers , Governor

, Secretary

2/5/2025

## Chapter 70.114 - Aids Payment Worksheet For Tax Year 2024(Payment Year 2025) - Payment Due January 31, 2025

7059 of 7093

LEGAL DESCRIPTION: T20 R14-E S10 PT OF SESW	PARCEL NO: 032 022401	CONTROL NO: 123902
---	-----------------------	--------------------

20	\$17,818.38	0.66453997	\$11,841.02	
----	-------------	------------	-------------	--

0	\$0.00	STAT	999999	STATE OF WISCONSIN
0.00529180	\$62.66	CNTY	70	WINNEBAGO COUNTY
0.001708	\$20.22	MUNI	70032	TOWN OF WOLF RIVER
0.01308540	\$154.94	REG	686384	SCH D OF WEYAUWEGA-FREMONT
0.00101430	\$12.01	VTAE	001200	FOX VALLEY VTAE DISTRICT

Parcel Total:	\$249.83
---------------	----------

File Number Total:	\$1,825.94
--------------------	------------

FILE NO: WM 60202 *	DATE OF PURCHASE: 03/08/2013	GRANTOR: Phyllis M Hinz, et al
---------------------	------------------------------	--------------------------------

LEGAL DESCRIPTION: T20 R14-E S15 PT OF NWNE	PARCEL NO: 032 0319	CONTROL NO: 125238
---	---------------------	--------------------

20	\$17,818.38	0.66453997	\$11,841.02	
----	-------------	------------	-------------	--

0	\$0.00	STAT	999999	STATE OF WISCONSIN
0.00529180	\$62.66	CNTY	70	WINNEBAGO COUNTY
0.001708	\$20.22	MUNI	70032	TOWN OF WOLF RIVER
0.01308540	\$154.94	REG	686384	SCH D OF WEYAUWEGA-FREMONT
0.00101430	\$12.01	VTAE	001200	FOX VALLEY VTAE DISTRICT

Parcel Total:	\$249.83
---------------	----------

File Number Total:	\$249.83
--------------------	----------

Municipality Total:	\$20,552.11
---------------------	-------------



# State of Wisconsin / Department of Natural Resources

Tony Evers , Governor

, Secretary

2/5/2025

## Chapter 70.114 - Aids Payment Worksheet For Tax Year 2024(Payment Year 2025) - Payment Due January 31, 2025

7060 of 7093

DETAIL FOR VILLAGE OF FOX CROSSING, WINNEBAGO COUNTY

Acres	Est. Adjust. Purch. Price	Level of Assessment	Adjusted Local Value	Net Gen. Tax Rate	Calc. Aid Pay Amount	----- Taxing Jurisdiction ----- Type	Code	Description
FILE NO: P 1794 F			DATE OF PURCHASE: 06/25/2003			GRANTOR: WISCONSIN CENTRAL LTD.		
LEGAL DESCRIPTION: T20 R17-E S16 PT OF NESE				PARCEL NO: 090819		CONTROL NO: 90819		
1.88	\$140,959.20	1.00343328	\$141,443.15					
				0	\$0.00	STAT	999999	STATE OF WISCONSIN
				0.00353430	\$499.91	CNTY	70	WINNEBAGO COUNTY
				0.00367190	\$519.36	MUNI	70121	VILLAGE OF FOX CROSSING
				0.00974630	\$1,378.55	REG	703430	SCH D OF MENASHA
				0.00067850	\$95.96	VTAE	001200	FOX VALLEY VTAE DISTRICT
Parcel Total:					\$2,493.78			
File Number Total:					\$2,493.78			
Municipality Total:					\$2,493.78			





# State of Wisconsin / Department of Natural Resources

Tony Evers , Governor

, Secretary

2/5/2025

## Chapter 70.114 - Aids Payment Worksheet For Tax Year 2024(Payment Year 2025) - Payment Due January 31, 2025

7061 of 7093

DETAIL FOR CITY OF MENASHA, WINNEBAGO COUNTY

Acres	Est. Adjust. Purch. Price	Level of Assessment	Adjusted Local Value	Net Gen. Tax Rate	Calc. Aid Pay Amount	Taxing Jurisdiction Type	Code	Description
FILE NO: P 1794 F			DATE OF PURCHASE: 06/25/2003			GRANTOR: WISCONSIN CENTRAL LTD.		
LEGAL DESCRIPTION: T20 R17-E S15 PT OF SWSW				PARCEL NO: 3-00888-01		CONTROL NO: 90820		
0.12	\$8,127.28	1.02099077	\$8,297.87					
				0	\$0.00	STAT	999999	STATE OF WISCONSIN
				0.00291840	\$24.22	CNTY	70	WINNEBAGO COUNTY
				0.00626290	\$51.97	MUNI	70251	CITY OF MENASHA
				0.00908870	\$75.42	REG	703430	SCH D OF MENASHA
				0.00063270	\$5.25	VTAE	001200	FOX VALLEY VTAE DISTRICT
Parcel Total:					\$156.86			
LEGAL DESCRIPTION: T20 R17-E S15 ADDITION TO VILLAGE OF M				PARCEL NO: 3-00888-01		CONTROL NO: 90821		
0.14	\$9,481.82	1.02099077	\$9,680.85					
				0	\$0.00	STAT	999999	STATE OF WISCONSIN
				0.00291840	\$28.25	CNTY	70	WINNEBAGO COUNTY
				0.00626290	\$60.63	MUNI	70251	CITY OF MENASHA
				0.00908870	\$87.99	REG	703430	SCH D OF MENASHA
				0.00063270	\$6.13	VTAE	001200	FOX VALLEY VTAE DISTRICT
Parcel Total:					\$183.00			
File Number Total:					\$339.86			
Municipality Total:					\$339.86			



# State of Wisconsin / Department of Natural Resources

Tony Evers , Governor

, Secretary

2/5/2025

## Chapter 70.114 - Aids Payment Worksheet For Tax Year 2024(Payment Year 2025) - Payment Due January 31, 2025

7062 of 7093

DETAIL FOR CITY OF OSHKOSH, WINNEBAGO COUNTY

Acres	Est. Adjust. Purch. Price	Level of Assessment	Adjusted Local Value	Net Gen. Tax Rate	Calc. Aid Pay Amount	----- Taxing Jurisdiction ----- Type	Code	Description
FILE NO: O 108 *			DATE OF PURCHASE: 11/05/1998			GRANTOR: WINNEBAGO COUNTY		
LEGAL DESCRIPTION: T19 R16-E S36 PT OF NWNE				PARCEL NO: 081292		CONTROL NO: 81292		
0.06	\$1,848.67	0.95842815	\$1,771.82					
				0	\$0.00	STAT	999999	STATE OF WISCONSIN
				0.00331410	\$5.87	CNTY	70	WINNEBAGO COUNTY
				0.00760160	\$13.47	MUNI	70266	CITY OF OSHKOSH
				0.00770070	\$13.64	REG	704179	SCH D OF OSHKOSH AREA
				0.00069690	\$1.23	VTAE	001200	FOX VALLEY VTAE DISTRICT
<b>Parcel Total:</b>					<b>\$34.21</b>			

LEGAL DESCRIPTION: T19 R16-E S36 PT OF NENE				PARCEL NO: 081293		CONTROL NO: 81293		
0.17	\$5,261.61	0.95842815	\$5,042.87					
				0	\$0.00	STAT	999999	STATE OF WISCONSIN
				0.00331410	\$16.71	CNTY	70	WINNEBAGO COUNTY
				0.00760160	\$38.33	MUNI	70266	CITY OF OSHKOSH
				0.00770070	\$38.83	REG	704179	SCH D OF OSHKOSH AREA
				0.00069690	\$3.51	VTAE	001200	FOX VALLEY VTAE DISTRICT
<b>Parcel Total:</b>					<b>\$97.38</b>			

**File Number Total: \$131.59**

**Municipality Total: \$131.59**



# State of Wisconsin / Department of Natural Resources

Tony Evers , Governor

, Secretary

2/5/2025

## Chapter 70.114 - Aids Payment Worksheet For Tax Year 2024(Payment Year 2025) - Payment Due January 31, 2025

7063 of 7093

DETAIL FOR TOWN OF ARPIN, WOOD COUNTY

Acres	Est. Adjust. Purch. Price	Level of Assessment	Adjusted Local Value	Net Gen. Tax Rate	Calc. Aid Pay Amount	Type	Code	Taxing Jurisdiction Description
FILE NO: W 1578 *			DATE OF PURCHASE: 10/28/2004			GRANTOR: GWEN HAGEMANN		
LEGAL DESCRIPTION: T24 R04-E S26 SWSE				PARCEL NO: 01-00455		CONTROL NO: 91840		
40	\$68,794.52	1.00263375	\$68,975.70	0	\$0.00	STAT	999999	STATE OF WISCONSIN
				0.00406080	\$280.10	CNTY	71	WOOD COUNTY
				0.00180970	\$124.83	MUNI	71002	TOWN OF ARPIN
				0.00595270	\$410.59	REG	710203	SCH D OF AUBURNDALE
				0.00063010	\$43.46	VTAE	001400	MID-STATE VTAE DISTRICT
Parcel Total:					\$858.98			

LEGAL DESCRIPTION: T24 R04-E S26 PT OF SESE				PARCEL NO: 01-00456		CONTROL NO: 91841		
35.91	\$89,592.15	1.00263375	\$89,828.11	0	\$0.00	STAT	999999	STATE OF WISCONSIN
				0.00406080	\$364.78	CNTY	71	WOOD COUNTY
				0.00180970	\$162.57	MUNI	71002	TOWN OF ARPIN
				0.00595270	\$534.72	REG	710203	SCH D OF AUBURNDALE
				0.00063010	\$56.60	VTAE	001400	MID-STATE VTAE DISTRICT
Parcel Total:					\$1,118.67			

File Number Total: \$1,977.65

Municipality Total: \$1,977.65



# State of Wisconsin / Department of Natural Resources

Tony Evers , Governor

, Secretary

2/5/2025

## Chapter 70.114 - Aids Payment Worksheet For Tax Year 2024(Payment Year 2025) - Payment Due January 31, 2025

7064 of 7093

DETAIL FOR TOWN OF MILLADORE, WOOD COUNTY

Acres	Est. Adjust. Purch. Price	Level of Assessment	Adjusted Local Value	Net Gen. Tax Rate	Calc. Aid Pay Amount	Taxing Jurisdiction Type	Code	Description
FILE NO: W 1590 *			DATE OF PURCHASE: 12/15/2004			GRANTOR: NANCY S SMAZAL		
LEGAL DESCRIPTION: T25 R05-E S35 PT OF SWNE				PARCEL NO: 12-00565		CONTROL NO: 92035		
26	\$33,105.33	0.99554501	\$32,957.84					
				0	\$0.00	STAT	999999	STATE OF WISCONSIN
				0.004357	\$143.60	CNTY	71	WOOD COUNTY
				0.00146480	\$48.28	MUNI	71024	TOWN OF MILLADORE
				0.00601540	\$198.25	REG	710203	SCH D OF AUBURNDALE
				0.00063350	\$20.88	VTAE	001400	MID-STATE VTAE DISTRICT
Parcel Total:					\$411.01			

LEGAL DESCRIPTION: T25 R05-E S35 PT OF SENE				PARCEL NO: 12-00566		CONTROL NO: 92036		
32	\$117,244.20	0.99554501	\$116,721.88					
				0	\$0.00	STAT	999999	STATE OF WISCONSIN
				0.004357	\$508.56	CNTY	71	WOOD COUNTY
				0.00146480	\$170.98	MUNI	71024	TOWN OF MILLADORE
				0.00601540	\$702.13	REG	710203	SCH D OF AUBURNDALE
				0.00063350	\$73.94	VTAE	001400	MID-STATE VTAE DISTRICT
Parcel Total:					\$1,455.61			

File Number Total:					\$1,866.62			
--------------------	--	--	--	--	------------	--	--	--



# State of Wisconsin / Department of Natural Resources

Tony Evers , Governor

, Secretary

2/5/2025

## Chapter 70.114 - Aids Payment Worksheet For Tax Year 2024(Payment Year 2025) - Payment Due January 31, 2025

7065 of 7093

FILE NO: W 1683 *				DATE OF PURCHASE: 10/27/2006				GRANTOR: ROY NEWBY			
LEGAL DESCRIPTION: T25 R05-E S12 PT OF NWSW				PARCEL NO: 12-00182				CONTROL NO: 96752			
39.75	\$128,001.42	0.99554501	\$127,431.18								
				0	\$0.00	STAT	999999	STATE OF WISCONSIN			
				0.004357	\$555.22	CNTY	71	WOOD COUNTY			
				0.00146480	\$186.67	MUNI	71024	TOWN OF MILLADORE			
				0.00575930	\$733.91	REG	495607	SCH D OF STEVENS POINT AREA			
				0.00063350	\$80.73	VTAE	001400	MID-STATE VTAE DISTRICT			
Parcel Total:				\$1,556.53							

LEGAL DESCRIPTION: T25 R05-E S12 PT OF SWSW				PARCEL NO: 12-00183				CONTROL NO: 96753			
39.75	\$128,001.42	0.99554501	\$127,431.18								
				0	\$0.00	STAT	999999	STATE OF WISCONSIN			
				0.004357	\$555.22	CNTY	71	WOOD COUNTY			
				0.00146480	\$186.67	MUNI	71024	TOWN OF MILLADORE			
				0.00575930	\$733.91	REG	495607	SCH D OF STEVENS POINT AREA			
				0.00063350	\$80.73	VTAE	001400	MID-STATE VTAE DISTRICT			
Parcel Total:				\$1,556.53							

File Number Total:				\$3,113.06							
--------------------	--	--	--	------------	--	--	--	--	--	--	--

Municipality Total:				\$4,979.68							
---------------------	--	--	--	------------	--	--	--	--	--	--	--



# State of Wisconsin / Department of Natural Resources

Tony Evers , Governor

, Secretary

2/5/2025

## Chapter 70.114 - Aids Payment Worksheet For Tax Year 2024(Payment Year 2025) - Payment Due January 31, 2025

7066 of 7093

DETAIL FOR TOWN OF REMINGTON, WOOD COUNTY

Acres	Est. Adjust. Purch. Price	Level of Assessment	Adjusted Local Value	Net Gen. Tax Rate	Calc. Aid Pay Amount	----- Taxing Jurisdiction -----		
						Type	Code	Description
FILE NO: W 1278 *		DATE OF PURCHASE: 11/20/1997			GRANTOR: BOARD OF COMMISSIONERS (BCPL)			
LEGAL DESCRIPTION: T21 R03-E S21 NWNW				PARCEL NO: 14-00330		CONTROL NO: 79378		
40	\$40,009.58	0.72789373	\$29,122.72					
				0	\$0.00	STAT	999999	STATE OF WISCONSIN
				0.00581990	\$169.49	CNTY	71	WOOD COUNTY
				0.002196	\$63.95	MUNI	71028	TOWN OF REMINGTON
				0.01045050	\$304.35	REG	714368	SCH D OF PITTSVILLE
				0.00084620	\$24.64	VTAE	001400	MID-STATE VTAE DISTRICT
Parcel Total:					\$562.43			

LEGAL DESCRIPTION: T21 R03-E S21 SWNW				PARCEL NO: 14-0033		CONTROL NO: 79379		
40	\$40,009.58	0.72789373	\$29,122.72					
				0	\$0.00	STAT	999999	STATE OF WISCONSIN
				0.00581990	\$169.49	CNTY	71	WOOD COUNTY
				0.002196	\$63.95	MUNI	71028	TOWN OF REMINGTON
				0.01045050	\$304.35	REG	714368	SCH D OF PITTSVILLE
				0.00084620	\$24.64	VTAE	001400	MID-STATE VTAE DISTRICT
Parcel Total:					\$562.43			



# State of Wisconsin / Department of Natural Resources

Tony Evers , Governor

, Secretary

2/5/2025

## Chapter 70.114 - Aids Payment Worksheet For Tax Year 2024(Payment Year 2025) - Payment Due January 31, 2025

7067 of 7093

LEGAL DESCRIPTION: T21 R03-E S21 NESW	PARCEL NO: 79380	CONTROL NO: 79380
---------------------------------------	------------------	-------------------

40	\$40,009.58	0.72789373	\$29,122.72	
----	-------------	------------	-------------	--

0	\$0.00	STAT	999999	STATE OF WISCONSIN
0.00581990	\$169.49	CNTY	71	WOOD COUNTY
0.002196	\$63.95	MUNI	71028	TOWN OF REMINGTON
0.01045050	\$304.35	REG	714368	SCH D OF PITTSVILLE
0.00084620	\$24.64	VTAE	001400	MID-STATE VTAE DISTRICT

Parcel Total:	\$562.43
---------------	----------

File Number Total:	\$1,687.29
--------------------	------------

FILE NO: WM 60220 *	DATE OF PURCHASE: 06/20/2013	GRANTOR: Thomas G. & Dianna K. Bowde
---------------------	------------------------------	--------------------------------------

LEGAL DESCRIPTION: T21 R03-E S10 NESE	PARCEL NO: 14-00148	CONTROL NO: 126491
---------------------------------------	---------------------	--------------------

40	\$104,748.99	0.72789373	\$76,246.14	
----	--------------	------------	-------------	--

0	\$0.00	STAT	999999	STATE OF WISCONSIN
0.00581990	\$443.74	CNTY	71	WOOD COUNTY
0.002196	\$167.43	MUNI	71028	TOWN OF REMINGTON
0.01045050	\$796.81	REG	714368	SCH D OF PITTSVILLE
0.00084620	\$64.52	VTAE	001400	MID-STATE VTAE DISTRICT

Parcel Total:	\$1,472.50
---------------	------------



# State of Wisconsin / Department of Natural Resources

Tony Evers , Governor

, Secretary

2/5/2025

## Chapter 70.114 - Aids Payment Worksheet For Tax Year 2024(Payment Year 2025) - Payment Due January 31, 2025

7068 of 7093

LEGAL DESCRIPTION: T21 R03-E S10 SENE				PARCEL NO: 14-00139, 14-00139A				CONTROL NO: 126492	
40	\$94,825.41	0.72789373	\$69,022.82						
				0	\$0.00	STAT	999999	STATE OF WISCONSIN	
				0.00581990	\$401.70	CNTY	71	WOOD COUNTY	
				0.002196	\$151.57	MUNI	71028	TOWN OF REMINGTON	
				0.01045050	\$721.33	REG	714368	SCH D OF PITTSVILLE	
				0.00084620	\$58.41	VTAE	001400	MID-STATE VTAE DISTRICT	
Parcel Total:					\$1,333.01				

LEGAL DESCRIPTION: T21 R03-E S10 PT OF SWNE				PARCEL NO: 14-00138				CONTROL NO: 126494	
4.5	\$10,482.14	0.72789373	\$7,629.88						
				0	\$0.00	STAT	999999	STATE OF WISCONSIN	
				0.00581990	\$44.40	CNTY	71	WOOD COUNTY	
				0.002196	\$16.75	MUNI	71028	TOWN OF REMINGTON	
				0.01045050	\$79.74	REG	714368	SCH D OF PITTSVILLE	
				0.00084620	\$6.46	VTAE	001400	MID-STATE VTAE DISTRICT	
Parcel Total:					\$147.35				

LEGAL DESCRIPTION: T21 R03-E S10 PT OF NWSE				PARCEL NO: 14-00149				CONTROL NO: 126495	
20	\$52,374.50	0.72789373	\$38,123.07						
				0	\$0.00	STAT	999999	STATE OF WISCONSIN	
				0.00581990	\$221.87	CNTY	71	WOOD COUNTY	
				0.002196	\$83.72	MUNI	71028	TOWN OF REMINGTON	
				0.01045050	\$398.41	REG	714368	SCH D OF PITTSVILLE	
				0.00084620	\$32.26	VTAE	001400	MID-STATE VTAE DISTRICT	
Parcel Total:					\$736.26				





# State of Wisconsin / Department of Natural Resources

Tony Evers , Governor

, Secretary

2/5/2025

## Chapter 70.114 - Aids Payment Worksheet For Tax Year 2024(Payment Year 2025) - Payment Due January 31, 2025

7069 of 7093

File Number Total: \$3,689.12

FILE NO: WM 60260 \*

DATE OF PURCHASE: 08/28/2014

GRANTOR: Thomas G. & Dianna K. Bowde

LEGAL DESCRIPTION: T21 R03-E S10 Pt. Lot 1, CSM #9700

PARCEL NO: 14-00137A, 14-00137

CONTROL NO: 130207

36.22 \$106,840.68 0.72789373 \$77,768.66

0 \$0.00 STAT 999999 STATE OF WISCONSIN

0.00581990 \$452.60 CNTY 71 WOOD COUNTY

0.002196 \$170.78 MUNI 71028 TOWN OF REMINGTON

0.01045050 \$812.72 REG 714368 SCH D OF PITTSVILLE

0.00084620 \$65.81 VTAE 001400 MID-STATE VTAE DISTRICT

Parcel Total: \$1,501.91

LEGAL DESCRIPTION: T21 R03-E S10 Pt. Lot 1, CSM #9700

PARCEL NO: 14-00138B

CONTROL NO: 130208

19.98 \$62,384.46 0.72789373 \$45,409.26

0 \$0.00 STAT 999999 STATE OF WISCONSIN

0.00581990 \$264.28 CNTY 71 WOOD COUNTY

0.002196 \$99.72 MUNI 71028 TOWN OF REMINGTON

0.01045050 \$474.55 REG 714368 SCH D OF PITTSVILLE

0.00084620 \$38.43 VTAE 001400 MID-STATE VTAE DISTRICT

Parcel Total: \$876.98



# State of Wisconsin / Department of Natural Resources

Tony Evers , Governor

, Secretary

2/5/2025

## Chapter 70.114 - Aids Payment Worksheet For Tax Year 2024(Payment Year 2025) - Payment Due January 31, 2025

7070 of 7093

LEGAL DESCRIPTION: T21 R03-E S10 Lot 2, CSM #9700      PARCEL NO: 14-00138      CONTROL NO: 130209

10      \$34,127.65      0.72789373      \$24,841.30

0      \$0.00      STAT      999999      STATE OF WISCONSIN

0.00581990      \$144.57      CNTY      71      WOOD COUNTY

0.002196      \$54.55      MUNI      71028      TOWN OF REMINGTON

0.01045050      \$259.61      REG      714368      SCH D OF PITTSVILLE

0.00084620      \$21.02      VTAE      001400      MID-STATE VTAE DISTRICT

Parcel Total:      \$479.75

File Number Total:      \$2,858.64

Municipality Total:      \$8,235.05



# State of Wisconsin / Department of Natural Resources

Tony Evers , Governor

, Secretary

2/5/2025

## Chapter 70.114 - Aids Payment Worksheet For Tax Year 2024(Payment Year 2025) - Payment Due January 31, 2025

7071 of 7093

DETAIL FOR TOWN OF RUDOLPH, WOOD COUNTY

Acres	Est. Adjust. Purch. Price	Level of Assessment	Adjusted Local Value	Net Gen. Tax Rate	Calc. Aid Pay Amount	Taxing Jurisdiction Type	Code	Description
FILE NO: W 1563 *			DATE OF PURCHASE: 09/24/2004			GRANTOR: JESSE JOOSTEN LIVING TRUST		
LEGAL DESCRIPTION: T23 R06-E S05 PT OF NENE				PARCEL NO: 17-00097		CONTROL NO: 91910		
22.76	\$72,582.26	0.68652726	\$49,829.70					
				0	\$0.00	STAT	999999	STATE OF WISCONSIN
				0.00603230	\$300.59	CNTY	71	WOOD COUNTY
				0.002552	\$127.16	MUNI	71034	TOWN OF RUDOLPH
				0.00876670	\$436.84	REG	716685	SCH D OF WISCONSIN RAPIDS
				0.00087710	\$43.71	VTAE	001400	MID-STATE VTAE DISTRICT
Parcel Total:					\$908.30			
LEGAL DESCRIPTION: T23 R06-E S05 NWNE				PARCEL NO: 17-00098		CONTROL NO: 91911		
47.86	\$41,428.88	0.68652726	\$28,442.06					
				0	\$0.00	STAT	999999	STATE OF WISCONSIN
				0.00603230	\$171.57	CNTY	71	WOOD COUNTY
				0.002552	\$72.58	MUNI	71034	TOWN OF RUDOLPH
				0.00876670	\$249.34	REG	716685	SCH D OF WISCONSIN RAPIDS
				0.00087710	\$24.95	VTAE	001400	MID-STATE VTAE DISTRICT
Parcel Total:					\$518.44			
File Number Total:					\$1,426.74			



# State of Wisconsin / Department of Natural Resources

Tony Evers , Governor

, Secretary

2/5/2025

## Chapter 70.114 - Aids Payment Worksheet For Tax Year 2024(Payment Year 2025) - Payment Due January 31, 2025

7072 of 7093

FILE NO: W 1601 *	DATE OF PURCHASE: 03/15/2005	GRANTOR: JAMES F EDWARDS
LEGAL DESCRIPTION: T23 R06-E S05 PT OF SESW	PARCEL NO: 17-00109	CONTROL NO: 93265

38.75      \$66,253.97      0.68652726      \$45,485.15

0      \$0.00      STAT      999999      STATE OF WISCONSIN

0.00603230      \$274.38      CNTY      71      WOOD COUNTY

0.002552      \$116.08      MUNI      71034      TOWN OF RUDOLPH

0.00876670      \$398.75      REG      716685      SCH D OF WISCONSIN RAPIDS

0.00087710      \$39.90      VTAE      001400      MID-STATE VTAE DISTRICT

Parcel Total:      \$829.11

File Number Total:      \$829.11

Municipality Total:      \$2,255.85



# State of Wisconsin / Department of Natural Resources

Tony Evers , Governor

, Secretary

2/5/2025

## Chapter 70.114 - Aids Payment Worksheet For Tax Year 2024(Payment Year 2025) - Payment Due January 31, 2025

7073 of 7093

DETAIL FOR TOWN OF SARATOGA, WOOD COUNTY

Acres	Est. Adjust. Purch. Price	Level of Assessment	Adjusted Local Value	Net Gen. Tax Rate	Calc. Aid Pay Amount	Taxing Jurisdiction Type	Code	Description
FILE NO: FI 2379 *			DATE OF PURCHASE: 11/14/1994			GRANTOR: DANE R GROVER		
LEGAL DESCRIPTION: T21 R05-E S26 LT1-CSM4705			PARCEL NO: 18-00941E			CONTROL NO: 73827		
2.5	\$77,642.17	0.73901692	\$57,378.88					
				0	\$0.00	STAT	999999	STATE OF WISCONSIN
				0.005782	\$331.77	CNTY	71	WOOD COUNTY
				0.00201340	\$115.52	MUNI	71036	TOWN OF SARATOGA
				0.008720	\$500.34	REG	713906	SCH D OF NEKOOSA
				0.00084070	\$48.24	VTAE	001400	MID-STATE VTAE DISTRICT
<b>Parcel Total:</b>					<b>\$995.87</b>			

File Number Total: \$995.87

FILE NO: FI 2439 *			DATE OF PURCHASE: 08/02/1995			GRANTOR: JACQUELINE AGUDELO		
LEGAL DESCRIPTION: T21 R06-E S32 BLUE RIDGE ACS			PARCEL NO: 18-01609			CONTROL NO: 75371		
3.08	\$60,097.20	0.73901692	\$44,412.84					
				0	\$0.00	STAT	999999	STATE OF WISCONSIN
				0.005782	\$256.80	CNTY	71	WOOD COUNTY
				0.00201340	\$89.42	MUNI	71036	TOWN OF SARATOGA
				0.008403	\$373.20	REG	716685	SCH D OF WISCONSIN RAPIDS
				0.00084070	\$37.34	VTAE	001400	MID-STATE VTAE DISTRICT
<b>Parcel Total:</b>					<b>\$756.76</b>			



# State of Wisconsin / Department of Natural Resources

Tony Evers , Governor

, Secretary

2/5/2025

## Chapter 70.114 - Aids Payment Worksheet For Tax Year 2024(Payment Year 2025) - Payment Due January 31, 2025

7074 of 7093

LEGAL DESCRIPTION: T21 R06-E S32 BLUE RIDGE ACS	PARCEL NO: 18-01608	CONTROL NO: 75372
---	---------------------	-------------------

3.02	\$60,097.20	0.73901692	\$44,412.84	
------	-------------	------------	-------------	--

0	\$0.00	STAT	999999	STATE OF WISCONSIN
0.005782	\$256.80	CNTY	71	WOOD COUNTY
0.00201340	\$89.42	MUNI	71036	TOWN OF SARATOGA
0.008403	\$373.20	REG	716685	SCH D OF WISCONSIN RAPIDS
0.00084070	\$37.34	VTAE	001400	MID-STATE VTAE DISTRICT

Parcel Total:	\$756.76
---------------	----------

LEGAL DESCRIPTION: T21 R06-E S32 BLUE RIDGE ACS	PARCEL NO: 18-01607	CONTROL NO: 75373
---	---------------------	-------------------

2.92	\$60,097.20	0.73901692	\$44,412.84	
------	-------------	------------	-------------	--

0	\$0.00	STAT	999999	STATE OF WISCONSIN
0.005782	\$256.80	CNTY	71	WOOD COUNTY
0.00201340	\$89.42	MUNI	71036	TOWN OF SARATOGA
0.008403	\$373.20	REG	716685	SCH D OF WISCONSIN RAPIDS
0.00084070	\$37.34	VTAE	001400	MID-STATE VTAE DISTRICT

Parcel Total:	\$756.76
---------------	----------

LEGAL DESCRIPTION: T21 R06-E S32 BLUE RIDGE ACS	PARCEL NO: 18-01610	CONTROL NO: 75374
---	---------------------	-------------------

2.74	\$64,829.26	0.73901692	\$47,909.92	
------	-------------	------------	-------------	--

0	\$0.00	STAT	999999	STATE OF WISCONSIN
0.005782	\$277.02	CNTY	71	WOOD COUNTY
0.00201340	\$96.46	MUNI	71036	TOWN OF SARATOGA
0.008403	\$402.59	REG	716685	SCH D OF WISCONSIN RAPIDS
0.00084070	\$40.28	VTAE	001400	MID-STATE VTAE DISTRICT

Parcel Total:	\$816.35
---------------	----------



# State of Wisconsin / Department of Natural Resources

Tony Evers , Governor

, Secretary

2/5/2025

## Chapter 70.114 - Aids Payment Worksheet For Tax Year 2024(Payment Year 2025) - Payment Due January 31, 2025

7075 of 7093

File Number Total: \$3,086.63

FILE NO: FI 2674 \*      DATE OF PURCHASE: 02/02/2001      GRANTOR: LYLE MILLER

LEGAL DESCRIPTION: T21 R06-E S32 LT1-CSM4350      PARCEL NO: 18-00550B      CONTROL NO: 85675

3.07      \$67,950.43      0.73901692      \$50,216.52

0      \$0.00      STAT      999999      STATE OF WISCONSIN

0.005782      \$290.35      CNTY      71      WOOD COUNTY

0.00201340      \$101.10      MUNI      71036      TOWN OF SARATOGA

0.008403      \$421.97      REG      716685      SCH D OF WISCONSIN RAPIDS

0.00084070      \$42.22      VTAE      001400      MID-STATE VTAE DISTRICT

Parcel Total: \$855.64

File Number Total: \$855.64

FILE NO: FI 2734 \*      DATE OF PURCHASE: 02/28/2003      GRANTOR: WISCONSIN RIVER POWER COMPAN

LEGAL DESCRIPTION: T21 R05-E S26 PT OF NWSW      PARCEL NO: 18-00930      CONTROL NO: 86974

20      \$46,909.71      0.73901692      \$34,667.07

0      \$0.00      STAT      999999      STATE OF WISCONSIN

0.005782      \$200.45      CNTY      71      WOOD COUNTY

0.00201340      \$69.80      MUNI      71036      TOWN OF SARATOGA

0.008720      \$302.30      REG      713906      SCH D OF NEKOOSA

0.00084070      \$29.14      VTAE      001400      MID-STATE VTAE DISTRICT

Parcel Total: \$601.69



# State of Wisconsin / Department of Natural Resources

Tony Evers , Governor

, Secretary

2/5/2025

## Chapter 70.114 - Aids Payment Worksheet For Tax Year 2024(Payment Year 2025) - Payment Due January 31, 2025

7076 of 7093

LEGAL DESCRIPTION: T21 R05-E S26 PT OF SWSW      PARCEL NO: 18-00932      CONTROL NO: 86976

35.45      \$83,030.49      0.73901692      \$61,360.94

0      \$0.00      STAT      999999      STATE OF WISCONSIN

0.005782      \$354.79      CNTY      71      WOOD COUNTY

0.00201340      \$123.54      MUNI      71036      TOWN OF SARATOGA

0.008720      \$535.07      REG      713906      SCH D OF NEKOOSA

0.00084070      \$51.59      VTAE      001400      MID-STATE VTAE DISTRICT

Parcel Total:      \$1,064.99

LEGAL DESCRIPTION: T21 R05-E S34 PT OF NENE      PARCEL NO: 18-00959      CONTROL NO: 86980

5      \$7,505.95      0.73901692      \$5,547.03

0      \$0.00      STAT      999999      STATE OF WISCONSIN

0.005782      \$32.07      CNTY      71      WOOD COUNTY

0.00201340      \$11.17      MUNI      71036      TOWN OF SARATOGA

0.008720      \$48.37      REG      713906      SCH D OF NEKOOSA

0.00084070      \$4.66      VTAE      001400      MID-STATE VTAE DISTRICT

Parcel Total:      \$96.27

LEGAL DESCRIPTION: T21 R05-E S35 PT OF NWNE      PARCEL NO: 18-00971      CONTROL NO: 86983

7.5      \$22,984.86      0.73901692      \$16,986.20

0      \$0.00      STAT      999999      STATE OF WISCONSIN

0.005782      \$98.21      CNTY      71      WOOD COUNTY

0.00201340      \$34.20      MUNI      71036      TOWN OF SARATOGA

0.008720      \$148.12      REG      713906      SCH D OF NEKOOSA

0.00084070      \$14.28      VTAE      001400      MID-STATE VTAE DISTRICT

Parcel Total:      \$294.81





# State of Wisconsin / Department of Natural Resources

Tony Evers , Governor

, Secretary

2/5/2025

## Chapter 70.114 - Aids Payment Worksheet For Tax Year 2024(Payment Year 2025) - Payment Due January 31, 2025

7077 of 7093

LEGAL DESCRIPTION: T21 R05-E S35 NENW				PARCEL NO: 18-00975				CONTROL NO: 86986	
40	\$60,981.63	0.73901692	\$45,066.45						
				0	\$0.00	STAT	999999	STATE OF WISCONSIN	
				0.005782	\$260.58	CNTY	71	WOOD COUNTY	
				0.00201340	\$90.73	MUNI	71036	TOWN OF SARATOGA	
				0.008720	\$392.98	REG	713906	SCH D OF NEKOOSA	
				0.00084070	\$37.89	VTAE	001400	MID-STATE VTAE DISTRICT	
Parcel Total:					\$782.18				

LEGAL DESCRIPTION: T21 R05-E S35 NWNW				PARCEL NO: 18-00976				CONTROL NO: 86988	
40	\$60,981.63	0.73901692	\$45,066.45						
				0	\$0.00	STAT	999999	STATE OF WISCONSIN	
				0.005782	\$260.58	CNTY	71	WOOD COUNTY	
				0.00201340	\$90.73	MUNI	71036	TOWN OF SARATOGA	
				0.008720	\$392.98	REG	713906	SCH D OF NEKOOSA	
				0.00084070	\$37.89	VTAE	001400	MID-STATE VTAE DISTRICT	
Parcel Total:					\$782.18				

File Number Total:					\$3,622.12				
--------------------	--	--	--	--	------------	--	--	--	--



# State of Wisconsin / Department of Natural Resources

Tony Evers , Governor

, Secretary

2/5/2025

## Chapter 70.114 - Aids Payment Worksheet For Tax Year 2024(Payment Year 2025) - Payment Due January 31, 2025

7078 of 7093

FILE NO: FI 2743 *				DATE OF PURCHASE: 03/12/2003				GRANTOR: PLUM CREEK TIMBERLANDS, L.P.			
LEGAL DESCRIPTION: T21 R05-E S36 PT OF SWNE				PARCEL NO: 18-00989				CONTROL NO: 89224			
10	\$43,119.81	0.73901692	\$31,866.27								
				0	\$0.00	STAT	999999	STATE OF WISCONSIN			
				0.005782	\$184.25	CNTY	71	WOOD COUNTY			
				0.00201340	\$64.16	MUNI	71036	TOWN OF SARATOGA			
				0.008720	\$277.87	REG	713906	SCH D OF NEKOOSA			
				0.00084070	\$26.79	VTAE	001400	MID-STATE VTAE DISTRICT			
Parcel Total:					\$553.07						

LEGAL DESCRIPTION: T21 R06-E S25 PT OF SWNE				PARCEL NO: 18-00438				CONTROL NO: 89225			
30	\$85,024.23	0.73901692	\$62,834.34								
				0	\$0.00	STAT	999999	STATE OF WISCONSIN			
				0.005782	\$363.31	CNTY	71	WOOD COUNTY			
				0.00201340	\$126.51	MUNI	71036	TOWN OF SARATOGA			
				0.008720	\$547.91	REG	713906	SCH D OF NEKOOSA			
				0.00084070	\$52.82	VTAE	001400	MID-STATE VTAE DISTRICT			
Parcel Total:					\$1,090.55						



# State of Wisconsin / Department of Natural Resources

Tony Evers , Governor

, Secretary

2/5/2025

## Chapter 70.114 - Aids Payment Worksheet For Tax Year 2024(Payment Year 2025) - Payment Due January 31, 2025

7079 of 7093

LEGAL DESCRIPTION: T21 R06-E S25 PT OF SENW      PARCEL NO: 18-00443      CONTROL NO: 89226

5      \$16,195.38      0.73901692      \$11,968.66

0      \$0.00      STAT      999999      STATE OF WISCONSIN

0.005782      \$69.20      CNTY      71      WOOD COUNTY

0.00201340      \$24.10      MUNI      71036      TOWN OF SARATOGA

0.008720      \$104.37      REG      713906      SCH D OF NEKOOSA

0.00084070      \$10.06      VTAE      001400      MID-STATE VTAE DISTRICT

Parcel Total:      \$207.73

LEGAL DESCRIPTION: T21 R06-E S25 NESW      PARCEL NO: 18-00444      CONTROL NO: 89227

40      \$210,535.90      0.73901692      \$155,589.59

0      \$0.00      STAT      999999      STATE OF WISCONSIN

0.005782      \$899.62      CNTY      71      WOOD COUNTY

0.00201340      \$313.26      MUNI      71036      TOWN OF SARATOGA

0.008720      \$1,356.74      REG      713906      SCH D OF NEKOOSA

0.00084070      \$130.80      VTAE      001400      MID-STATE VTAE DISTRICT

Parcel Total:      \$2,700.42

LEGAL DESCRIPTION: T21 R06-E S25 PT OF NWSW      PARCEL NO: 18-00445      CONTROL NO: 89228

2.5      \$8,096.69      0.73901692      \$5,983.59

0      \$0.00      STAT      999999      STATE OF WISCONSIN

0.005782      \$34.60      CNTY      71      WOOD COUNTY

0.00201340      \$12.05      MUNI      71036      TOWN OF SARATOGA

0.008720      \$52.18      REG      713906      SCH D OF NEKOOSA

0.00084070      \$5.03      VTAE      001400      MID-STATE VTAE DISTRICT

Parcel Total:      \$103.86



# State of Wisconsin / Department of Natural Resources

Tony Evers , Governor

, Secretary

2/5/2025

## Chapter 70.114 - Aids Payment Worksheet For Tax Year 2024(Payment Year 2025) - Payment Due January 31, 2025

7080 of 7093

LEGAL DESCRIPTION: T21 R06-E S25 PT OF SESW				PARCEL NO: 18-00447				CONTROL NO: 89229	
2.5	\$7,084.85	0.73901692	\$5,235.83						
				0	\$0.00	STAT	999999	STATE OF WISCONSIN	
				0.005782	\$30.27	CNTY	71	WOOD COUNTY	
				0.00201340	\$10.54	MUNI	71036	TOWN OF SARATOGA	
				0.008720	\$45.66	REG	713906	SCH D OF NEKOOSA	
				0.00084070	\$4.40	VTAE	001400	MID-STATE VTAE DISTRICT	
Parcel Total:					\$90.87				

LEGAL DESCRIPTION: T21 R06-E S31 SWNE				PARCEL NO: 18-00537				CONTROL NO: 89230	
40	\$307,706.16	0.73901692	\$227,400.06						
				0	\$0.00	STAT	999999	STATE OF WISCONSIN	
				0.005782	\$1,314.83	CNTY	71	WOOD COUNTY	
				0.00201340	\$457.84	MUNI	71036	TOWN OF SARATOGA	
				0.008720	\$1,982.92	REG	713906	SCH D OF NEKOOSA	
				0.00084070	\$191.17	VTAE	001400	MID-STATE VTAE DISTRICT	
Parcel Total:					\$3,946.76				

LEGAL DESCRIPTION: T21 R06-E S31 PT OF NENW				PARCEL NO: 18-00539				CONTROL NO: 89231	
10	\$37,451.93	0.73901692	\$27,677.61						
				0	\$0.00	STAT	999999	STATE OF WISCONSIN	
				0.005782	\$160.03	CNTY	71	WOOD COUNTY	
				0.00201340	\$55.72	MUNI	71036	TOWN OF SARATOGA	
				0.008720	\$241.35	REG	713906	SCH D OF NEKOOSA	
				0.00084070	\$23.27	VTAE	001400	MID-STATE VTAE DISTRICT	
Parcel Total:					\$480.37				



# State of Wisconsin / Department of Natural Resources

Tony Evers , Governor

, Secretary

2/5/2025

## Chapter 70.114 - Aids Payment Worksheet For Tax Year 2024(Payment Year 2025) - Payment Due January 31, 2025

7081 of 7093

LEGAL DESCRIPTION: T21 R06-E S31 SENE	PARCEL NO: 18-00538	CONTROL NO: 89232
---------------------------------------	---------------------	-------------------

40	\$226,731.27	0.73901692	\$167,558.25	
----	--------------	------------	--------------	--

0	\$0.00	STAT	999999	STATE OF WISCONSIN
0.005782	\$968.83	CNTY	71	WOOD COUNTY
0.00201340	\$337.35	MUNI	71036	TOWN OF SARATOGA
0.008720	\$1,461.10	REG	713906	SCH D OF NEKOOSA
0.00084070	\$140.86	VTAE	001400	MID-STATE VTAE DISTRICT

Parcel Total:	\$2,908.14
---------------	------------

LEGAL DESCRIPTION: T21 R06-E S32 PT OF NWNW	PARCEL NO: 18-00554	CONTROL NO: 89233
---	---------------------	-------------------

20	\$76,925.54	0.73901692	\$56,849.28	
----	-------------	------------	-------------	--

0	\$0.00	STAT	999999	STATE OF WISCONSIN
0.005782	\$328.70	CNTY	71	WOOD COUNTY
0.00201340	\$114.46	MUNI	71036	TOWN OF SARATOGA
0.008720	\$495.72	REG	713906	SCH D OF NEKOOSA
0.00084070	\$47.79	VTAE	001400	MID-STATE VTAE DISTRICT

Parcel Total:	\$986.67
---------------	----------

LEGAL DESCRIPTION: T21 R06-E S32 PT OF SWNW	PARCEL NO: 18-00555	CONTROL NO: 89234
---	---------------------	-------------------

16.7	\$70,994.22	0.73901692	\$52,465.93	
------	-------------	------------	-------------	--

0	\$0.00	STAT	999999	STATE OF WISCONSIN
0.005782	\$303.36	CNTY	71	WOOD COUNTY
0.00201340	\$105.63	MUNI	71036	TOWN OF SARATOGA
0.008720	\$457.50	REG	713906	SCH D OF NEKOOSA
0.00084070	\$44.11	VTAE	001400	MID-STATE VTAE DISTRICT

Parcel Total:	\$910.60
---------------	----------



# State of Wisconsin / Department of Natural Resources

Tony Evers , Governor

, Secretary

2/5/2025

## Chapter 70.114 - Aids Payment Worksheet For Tax Year 2024(Payment Year 2025) - Payment Due January 31, 2025

7082 of 7093

LEGAL DESCRIPTION: T21 R06-E S34 PT OF SWNW				PARCEL NO: 18-00588A				CONTROL NO: 89235	
20	\$97,170.26	0.73901692	\$71,810.47						
				0	\$0.00	STAT	999999	STATE OF WISCONSIN	
				0.005782	\$415.21	CNTY	71	WOOD COUNTY	
				0.00201340	\$144.58	MUNI	71036	TOWN OF SARATOGA	
				0.008720	\$626.18	REG	713906	SCH D OF NEKOOSA	
				0.00084070	\$60.37	VTAE	001400	MID-STATE VTAE DISTRICT	
Parcel Total:					\$1,246.34				

LEGAL DESCRIPTION: T21 R06-E S34 PT OF SENW				PARCEL NO: 18-00589				CONTROL NO: 89236	
20	\$97,170.26	0.73901692	\$71,810.47						
				0	\$0.00	STAT	999999	STATE OF WISCONSIN	
				0.005782	\$415.21	CNTY	71	WOOD COUNTY	
				0.00201340	\$144.58	MUNI	71036	TOWN OF SARATOGA	
				0.008720	\$626.18	REG	713906	SCH D OF NEKOOSA	
				0.00084070	\$60.37	VTAE	001400	MID-STATE VTAE DISTRICT	
Parcel Total:					\$1,246.34				

LEGAL DESCRIPTION: T21 R06-E S34 PT OF NESW				PARCEL NO: 18-00590				CONTROL NO: 89237	
10	\$49,613.93	0.73901692	\$36,665.53						
				0	\$0.00	STAT	999999	STATE OF WISCONSIN	
				0.005782	\$212.00	CNTY	71	WOOD COUNTY	
				0.00201340	\$73.82	MUNI	71036	TOWN OF SARATOGA	
				0.008720	\$319.72	REG	713906	SCH D OF NEKOOSA	
				0.00084070	\$30.82	VTAE	001400	MID-STATE VTAE DISTRICT	
Parcel Total:					\$636.36				



# State of Wisconsin / Department of Natural Resources

Tony Evers , Governor

, Secretary

2/5/2025

## Chapter 70.114 - Aids Payment Worksheet For Tax Year 2024(Payment Year 2025) - Payment Due January 31, 2025

7083 of 7093

LEGAL DESCRIPTION: T21 R06-E S34 PT OF NWSW      PARCEL NO: 18-00591      CONTROL NO: 89238

10      \$49,613.93      0.73901692      \$36,665.53

0      \$0.00      STAT      999999      STATE OF WISCONSIN

0.005782      \$212.00      CNTY      71      WOOD COUNTY

0.00201340      \$73.82      MUNI      71036      TOWN OF SARATOGA

0.008720      \$319.72      REG      713906      SCH D OF NEKOOSA

0.00084070      \$30.82      VTAE      001400      MID-STATE VTAE DISTRICT

Parcel Total:      \$636.36

LEGAL DESCRIPTION: T21 R06-E S34 N1/2 OF SENE      PARCEL NO: 18-00585      CONTROL NO: 89239

20      \$97,170.26      0.73901692      \$71,810.47

0      \$0.00      STAT      999999      STATE OF WISCONSIN

0.005782      \$415.21      CNTY      71      WOOD COUNTY

0.00201340      \$144.58      MUNI      71036      TOWN OF SARATOGA

0.008720      \$626.18      REG      713906      SCH D OF NEKOOSA

0.00084070      \$60.37      VTAE      001400      MID-STATE VTAE DISTRICT

Parcel Total:      \$1,246.34

LEGAL DESCRIPTION: T21 R06-E S34 PT OF NENE      PARCEL NO: 18-00582      CONTROL NO: 89240

5      \$16,195.38      0.73901692      \$11,968.66

0      \$0.00      STAT      999999      STATE OF WISCONSIN

0.005782      \$69.20      CNTY      71      WOOD COUNTY

0.00201340      \$24.10      MUNI      71036      TOWN OF SARATOGA

0.008720      \$104.37      REG      713906      SCH D OF NEKOOSA

0.00084070      \$10.06      VTAE      001400      MID-STATE VTAE DISTRICT

Parcel Total:      \$207.73



# State of Wisconsin / Department of Natural Resources

Tony Evers , Governor

, Secretary

2/5/2025

## Chapter 70.114 - Aids Payment Worksheet For Tax Year 2024(Payment Year 2025) - Payment Due January 31, 2025

7084 of 7093

File Number Total: \$19,198.51

FILE NO: NA 792 \*

DATE OF PURCHASE: 10/18/2002

GRANTOR: WISCONSIN RIVER POWER COMPAN

LEGAL DESCRIPTION: T21 R05-E S35 PT OF SWSE

PARCEL NO: 18-00985

CONTROL NO: 87418

4 \$27,293.25 0.73901692 \$20,170.17

0 \$0.00 STAT 999999 STATE OF WISCONSIN

0.005782 \$116.62 CNTY 71 WOOD COUNTY

0.00201340 \$40.61 MUNI 71036 TOWN OF SARATOGA

0.008720 \$175.88 REG 713906 SCH D OF NEKOOSA

0.00084070 \$16.96 VTAE 001400 MID-STATE VTAE DISTRICT

Parcel Total: \$350.07

LEGAL DESCRIPTION: T21 R05-E S35 PT OF NWSE

PARCEL NO: 18-00984

CONTROL NO: 87419

10 \$29,538.09 0.73901692 \$21,829.15

0 \$0.00 STAT 999999 STATE OF WISCONSIN

0.005782 \$126.22 CNTY 71 WOOD COUNTY

0.00201340 \$43.95 MUNI 71036 TOWN OF SARATOGA

0.008720 \$190.35 REG 713906 SCH D OF NEKOOSA

0.00084070 \$18.35 VTAE 001400 MID-STATE VTAE DISTRICT

Parcel Total: \$378.87

File Number Total: \$728.94

Municipality Total: \$28,487.71





# State of Wisconsin / Department of Natural Resources

Tony Evers , Governor

, Secretary

2/5/2025

## Chapter 70.114 - Aids Payment Worksheet For Tax Year 2024(Payment Year 2025) - Payment Due January 31, 2025

7085 of 7093

DETAIL FOR TOWN OF SHERRY, WOOD COUNTY

Acres	Est. Adjust. Purch. Price	Level of Assessment	Adjusted Local Value	Net Gen. Tax Rate	Calc. Aid Pay Amount	Type	Code	----- Taxing Jurisdiction ----- Description
FILE NO: WM 60068 *			DATE OF PURCHASE: 12/17/2009			GRANTOR: Mead Witter Foundation, Inc.		
LEGAL DESCRIPTION: T24 R05-E S35 PT OF SENE				PARCEL NO: 20-00612		CONTROL NO: 113480		
39	\$14,866.75	0.65926055	\$9,801.06					
				0	\$0.00	STAT	999999	STATE OF WISCONSIN
				0.00670290	\$65.70	CNTY	71	WOOD COUNTY
				0.00382240	\$37.46	MUNI	71040	TOWN OF SHERRY
				0.00974130	\$95.47	REG	716685	SCH D OF WISCONSIN RAPIDS
				0.00097460	\$9.55	VTAE	001400	MID-STATE VTAE DISTRICT
Parcel Total:					\$208.18			
File Number Total:					\$208.18			
Municipality Total:					\$208.18			



# State of Wisconsin / Department of Natural Resources

Tony Evers , Governor

, Secretary

2/5/2025

## Chapter 70.114 - Aids Payment Worksheet For Tax Year 2024(Payment Year 2025) - Payment Due January 31, 2025

7086 of 7093

DETAIL FOR TOWN OF SIGEL, WOOD COUNTY

Acres	Est. Adjust. Purch. Price	Level of Assessment	Adjusted Local Value	Net Gen. Tax Rate	Calc. Aid Pay Amount	Taxing Jurisdiction Type	Code	Description
FILE NO: W 1052 *			DATE OF PURCHASE: 02/24/1993			GRANTOR: FARMERS HOME ADMINISTRATION		
LEGAL DESCRIPTION: T23 R05-E S04 NWNW				PARCEL NO: 21-00066		CONTROL NO: 71362		
51.12	\$121,029.14	0.98431610	\$119,130.93	0	\$0.00	STAT	999999	STATE OF WISCONSIN
				0.00421510	\$502.15	CNTY	71	WOOD COUNTY
				0.002155	\$256.72	MUNI	71042	TOWN OF SIGEL
				0.00612570	\$729.76	REG	716685	SCH D OF WISCONSIN RAPIDS
				0.00061290	\$73.02	VTAE	001400	MID-STATE VTAE DISTRICT
<b>Parcel Total:</b>					<b>\$1,561.65</b>			

LEGAL DESCRIPTION: T23 R05-E S04 PT OF SWNW				PARCEL NO: 21000067		CONTROL NO: 71363		
27.26	\$31,226.70	0.98431610	\$30,736.95	0	\$0.00	STAT	999999	STATE OF WISCONSIN
				0.00421510	\$129.56	CNTY	71	WOOD COUNTY
				0.002155	\$66.24	MUNI	71042	TOWN OF SIGEL
				0.00612570	\$188.29	REG	716685	SCH D OF WISCONSIN RAPIDS
				0.00061290	\$18.84	VTAE	001400	MID-STATE VTAE DISTRICT
<b>Parcel Total:</b>					<b>\$402.93</b>			

<b>File Number Total:</b>					<b>\$1,964.58</b>			
---------------------------	--	--	--	--	-------------------	--	--	--



# State of Wisconsin / Department of Natural Resources

Tony Evers , Governor

, Secretary

2/5/2025

## Chapter 70.114 - Aids Payment Worksheet For Tax Year 2024(Payment Year 2025) - Payment Due January 31, 2025

7087 of 7093

FILE NO: W 1627 *				DATE OF PURCHASE: 08/22/2005				GRANTOR: MICHAEL C WIRTZ			
LEGAL DESCRIPTION: T23 R05-E S23 SWNW				PARCEL NO: 21-00440				CONTROL NO: 94037			
40	\$61,976.83	0.98431610	\$61,004.79								
				0	\$0.00	STAT	999999	STATE OF WISCONSIN			
				0.00421510	\$257.14	CNTY	71	WOOD COUNTY			
				0.002155	\$131.46	MUNI	71042	TOWN OF SIGEL			
				0.00612570	\$373.70	REG	716685	SCH D OF WISCONSIN RAPIDS			
				0.00061290	\$37.39	VTAE	001400	MID-STATE VTAE DISTRICT			
Parcel Total:					\$799.69						

File Number Total:					\$799.69						
--------------------	--	--	--	--	----------	--	--	--	--	--	--

FILE NO: W 1628 *				DATE OF PURCHASE: 08/23/2005				GRANTOR: JEREMY J ARMAGOST			
LEGAL DESCRIPTION: T23 R05-E S23 NWNW				PARCEL NO: 21-00439				CONTROL NO: 93816			
40	\$63,241.66	0.98431610	\$62,249.79								
				0	\$0.00	STAT	999999	STATE OF WISCONSIN			
				0.00421510	\$262.39	CNTY	71	WOOD COUNTY			
				0.002155	\$134.15	MUNI	71042	TOWN OF SIGEL			
				0.00612570	\$381.32	REG	716685	SCH D OF WISCONSIN RAPIDS			
				0.00061290	\$38.15	VTAE	001400	MID-STATE VTAE DISTRICT			
Parcel Total:					\$816.01						

File Number Total:					\$816.01						
--------------------	--	--	--	--	----------	--	--	--	--	--	--



# State of Wisconsin / Department of Natural Resources

Tony Evers , Governor

, Secretary

2/5/2025

## Chapter 70.114 - Aids Payment Worksheet For Tax Year 2024(Payment Year 2025) - Payment Due January 31, 2025

7088 of 7093

FILE NO: W 1659 *				DATE OF PURCHASE: 05/01/2006				GRANTOR: RICK TIELENS			
LEGAL DESCRIPTION: T23 R05-E S06 PT OF NESW				PARCEL NO: 21-00113				CONTROL NO: 95194			
39.8	\$65,653.44	0.98431610	\$64,623.74								
				0	\$0.00	STAT	999999	STATE OF WISCONSIN			
				0.00421510	\$272.40	CNTY	71	WOOD COUNTY			
				0.002155	\$139.26	MUNI	71042	TOWN OF SIGEL			
				0.00612570	\$395.87	REG	716685	SCH D OF WISCONSIN RAPIDS			
				0.00061290	\$39.61	VTAE	001400	MID-STATE VTAE DISTRICT			
Parcel Total:					\$847.14						

LEGAL DESCRIPTION: T23 R05-E S06 PT OF NWSW				PARCEL NO: 21-00116A				CONTROL NO: 95197			
26.7	\$44,763.44	0.98431610	\$44,061.37								
				0	\$0.00	STAT	999999	STATE OF WISCONSIN			
				0.00421510	\$185.72	CNTY	71	WOOD COUNTY			
				0.002155	\$94.95	MUNI	71042	TOWN OF SIGEL			
				0.00612570	\$269.91	REG	716685	SCH D OF WISCONSIN RAPIDS			
				0.00061290	\$27.01	VTAE	001400	MID-STATE VTAE DISTRICT			
Parcel Total:					\$577.59						



# State of Wisconsin / Department of Natural Resources

Tony Evers , Governor

, Secretary

2/5/2025

## Chapter 70.114 - Aids Payment Worksheet For Tax Year 2024(Payment Year 2025) - Payment Due January 31, 2025

7089 of 7093

LEGAL DESCRIPTION: T23 R05-E S06 PT OF NWSE	PARCEL NO: 21-00121B	CONTROL NO: 95198
---	----------------------	-------------------

0.3	\$497.24	0.98431610	\$489.44	
-----	----------	------------	----------	--

0	\$0.00	STAT	999999	STATE OF WISCONSIN
0.00421510	\$2.06	CNTY	71	WOOD COUNTY
0.002155	\$1.05	MUNI	71042	TOWN OF SIGEL
0.00612570	\$3.00	REG	716685	SCH D OF WISCONSIN RAPIDS
0.00061290	\$0.30	VTAE	001400	MID-STATE VTAE DISTRICT

Parcel Total:	\$6.41
---------------	--------

File Number Total:	\$1,431.14
--------------------	------------

FILE NO: W 1702 *	DATE OF PURCHASE: 04/16/2007	GRANTOR: WOOD COUNTY
-------------------	------------------------------	----------------------

LEGAL DESCRIPTION: T23 R05-E S06 PT OF NWSW	PARCEL NO: 21-00115	CONTROL NO: 97419
---	---------------------	-------------------

0.4	\$1,132.32	0.98431610	\$1,114.56	
-----	------------	------------	------------	--

0	\$0.00	STAT	999999	STATE OF WISCONSIN
0.00421510	\$4.70	CNTY	71	WOOD COUNTY
0.002155	\$2.40	MUNI	71042	TOWN OF SIGEL
0.00612570	\$6.83	REG	716685	SCH D OF WISCONSIN RAPIDS
0.00061290	\$0.68	VTAE	001400	MID-STATE VTAE DISTRICT

Parcel Total:	\$14.61
---------------	---------

File Number Total:	\$14.61
--------------------	---------



# State of Wisconsin / Department of Natural Resources

Tony Evers , Governor

, Secretary

2/5/2025

## Chapter 70.114 - Aids Payment Worksheet For Tax Year 2024(Payment Year 2025) - Payment Due January 31, 2025

7090 of 7093

FILE NO: W 1711 *	DATE OF PURCHASE: 12/14/2007	GRANTOR: MARY C IVANOSKI
LEGAL DESCRIPTION: T23 R05-E S03 PT OF NWNW	PARCEL NO: 21-00047A	CONTROL NO: 98336

19 \$40,245.15 0.98431610 \$39,613.95

0 \$0.00 STAT 999999 STATE OF WISCONSIN

0.00421510 \$166.98 CNTY 71 WOOD COUNTY

0.002155 \$85.37 MUNI 71042 TOWN OF SIGEL

0.00612570 \$242.66 REG 716685 SCH D OF WISCONSIN RAPIDS

0.00061290 \$24.28 VTAE 001400 MID-STATE VTAE DISTRICT

Parcel Total: \$519.29

File Number Total: \$519.29

FILE NO: WM 60004 *	DATE OF PURCHASE: 11/24/2008	GRANTOR: Lila M Peters
LEGAL DESCRIPTION: T23 R05-E S22 SWNE	PARCEL NO: 21-00414	CONTROL NO: 101100

40 \$105,850.46 0.98431610 \$104,190.31

0 \$0.00 STAT 999999 STATE OF WISCONSIN

0.00421510 \$439.17 CNTY 71 WOOD COUNTY

0.002155 \$224.53 MUNI 71042 TOWN OF SIGEL

0.00612570 \$638.24 REG 716685 SCH D OF WISCONSIN RAPIDS

0.00061290 \$63.86 VTAE 001400 MID-STATE VTAE DISTRICT

Parcel Total: \$1,365.80



# State of Wisconsin / Department of Natural Resources

Tony Evers , Governor

, Secretary

2/5/2025

## Chapter 70.114 - Aids Payment Worksheet For Tax Year 2024(Payment Year 2025) - Payment Due January 31, 2025

7091 of 7093

LEGAL DESCRIPTION: T23 R05-E S22 PT OF SENE	PARCEL NO: 21-00415	CONTROL NO: 101101
---	---------------------	--------------------

35	\$58,159.81	0.98431610	\$57,247.64	
----	-------------	------------	-------------	--

0	\$0.00	STAT	999999	STATE OF WISCONSIN
0.00421510	\$241.30	CNTY	71	WOOD COUNTY
0.002155	\$123.37	MUNI	71042	TOWN OF SIGEL
0.00612570	\$350.68	REG	716685	SCH D OF WISCONSIN RAPIDS
0.00061290	\$35.09	VTAE	001400	MID-STATE VTAE DISTRICT

Parcel Total:	\$750.44
---------------	----------

File Number Total:	\$2,116.24
--------------------	------------

FILE NO: WM 60030 *	DATE OF PURCHASE: 07/07/2009	GRANTOR: Donald C. & Dorothy Kurer Tr
---------------------	------------------------------	---------------------------------------

LEGAL DESCRIPTION: T23 R05-E S15 PT OF NWSE	PARCEL NO: 21-00281 & 21-00281A	CONTROL NO: 105000
---	---------------------------------	--------------------

39	\$97,889.78	0.98431610	\$96,354.49	
----	-------------	------------	-------------	--

0	\$0.00	STAT	999999	STATE OF WISCONSIN
0.00421510	\$406.14	CNTY	71	WOOD COUNTY
0.002155	\$207.64	MUNI	71042	TOWN OF SIGEL
0.00612570	\$590.24	REG	716685	SCH D OF WISCONSIN RAPIDS
0.00061290	\$59.06	VTAE	001400	MID-STATE VTAE DISTRICT

Parcel Total:	\$1,263.08
---------------	------------

File Number Total:	\$1,263.08
--------------------	------------

Municipality Total:	\$8,924.64
---------------------	------------



# State of Wisconsin / Department of Natural Resources

Tony Evers , Governor

, Secretary

2/5/2025

## Chapter 70.114 - Aids Payment Worksheet For Tax Year 2024(Payment Year 2025) - Payment Due January 31, 2025

7092 of 7093

DETAIL FOR VILLAGE OF PORT EDWARDS, WOOD COUNTY

Acres	Est. Adjust. Purch. Price	Level of Assessment	Adjusted Local Value	Net Gen. Tax Rate	Calc. Aid Pay Amount	Taxing Jurisdiction Type	Code	Description
FILE NO: NF 736 *			DATE OF PURCHASE: 09/30/1996			GRANTOR: NEKOOSA PAPERS INC.		
LEGAL DESCRIPTION: T22 R06-E S31 P LT1-CSM5952				PARCEL NO: 27-00547A		CONTROL NO: 77514		
19.29	\$61,806.30	0.95814734	\$59,219.54					
				0	\$0.00	STAT	999999	STATE OF WISCONSIN
				0.00453160	\$268.36	CNTY	71	WOOD COUNTY
				0.00763550	\$452.17	MUNI	71171	VILLAGE OF PORT EDWARDS
				0.00927080	\$549.01	REG	714508	SCH D OF PORT EDWARDS
				0.00065890	\$39.02	VTAE	001400	MID-STATE VTAE DISTRICT
<b>Parcel Total:</b>					<b>\$1,308.56</b>			

LEGAL DESCRIPTION: T22 R06-E S31 P LT1-CSM5952				PARCEL NO: 27-00547A		CONTROL NO: 77515		
0.6	\$1,915.83	0.95814734	\$1,835.65					
				0	\$0.00	STAT	999999	STATE OF WISCONSIN
				0.00453160	\$8.32	CNTY	71	WOOD COUNTY
				0.00763550	\$14.02	MUNI	71171	VILLAGE OF PORT EDWARDS
				0.00927080	\$17.02	REG	714508	SCH D OF PORT EDWARDS
				0.00065890	\$1.21	VTAE	001400	MID-STATE VTAE DISTRICT
<b>Parcel Total:</b>					<b>\$40.57</b>			





# State of Wisconsin / Department of Natural Resources

Tony Evers , Governor

, Secretary

2/5/2025

## Chapter 70.114 - Aids Payment Worksheet For Tax Year 2024(Payment Year 2025) - Payment Due January 31, 2025

7093 of 7093

LEGAL DESCRIPTION: T22 R06-E S32 P LT1-CSM5952      PARCEL NO: 27-00547A      CONTROL NO: 77516

9.73      \$31,236.34      0.95814734      \$29,929.01

0      \$0.00      STAT      999999      STATE OF WISCONSIN

0.00453160      \$135.63      CNTY      71      WOOD COUNTY

0.00763550      \$228.52      MUNI      71171      VILLAGE OF PORT EDWARDS

0.00927080      \$277.47      REG      714508      SCH D OF PORT EDWARDS

0.00065890      \$19.72      VTAE      001400      MID-STATE VTAE DISTRICT

Parcel Total:      \$661.34

File Number Total:      \$2,010.47

Municipality Total:      \$2,010.47